

8-1976

UA30/2 Western Kentucky University Parking Map

WKU Parking & Transportation Services

Follow this and additional works at: http://digitalcommons.wku.edu/dlsc_ua_records



Part of the [Higher Education Administration Commons](#), [Physical and Environmental Geography Commons](#), and the [Urban, Community and Regional Planning Commons](#)

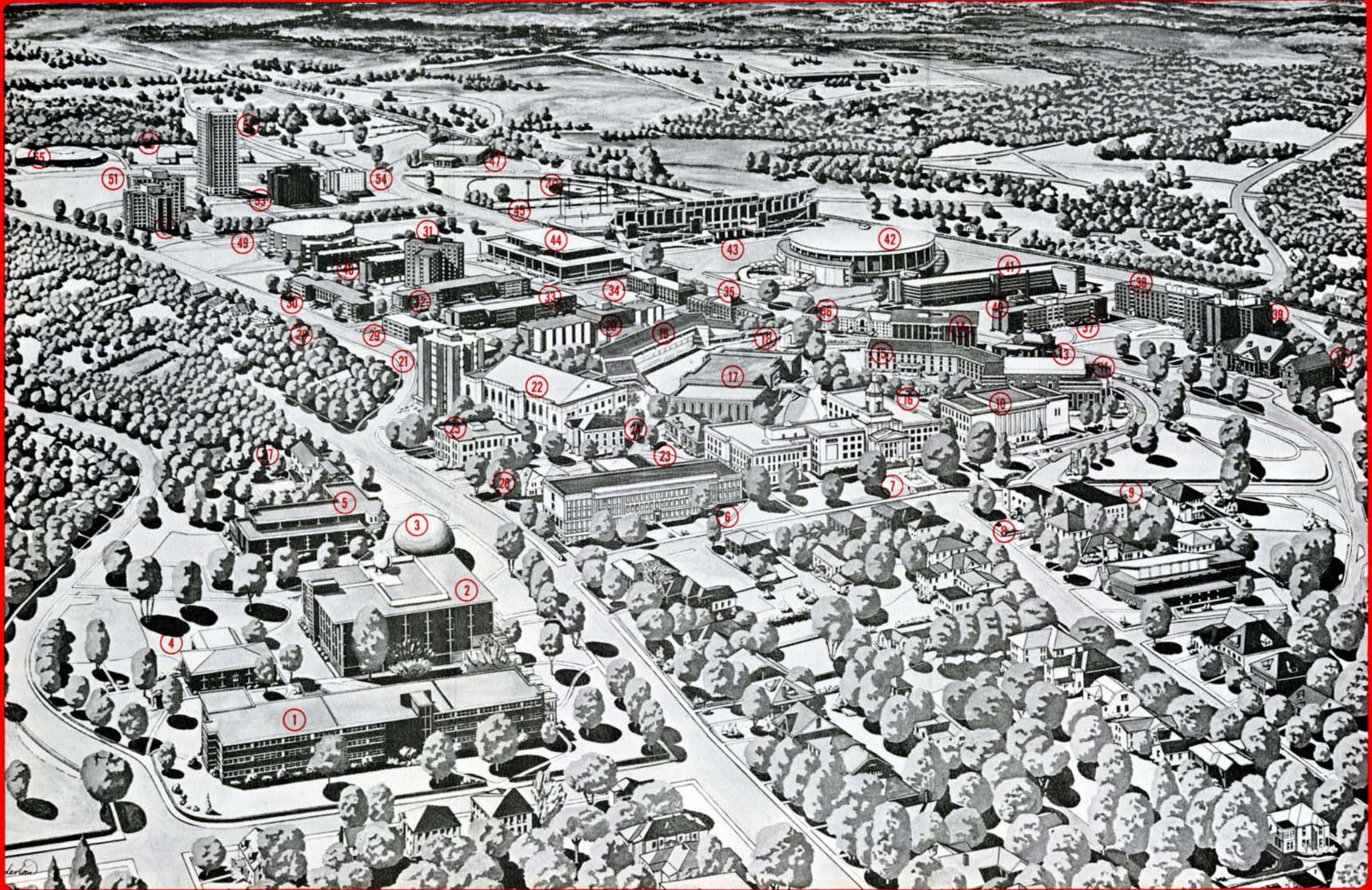
Recommended Citation

WKU Parking & Transportation Services, "UA30/2 Western Kentucky University Parking Map" (1976). *WKU Archives Records*. Paper 3579.

http://digitalcommons.wku.edu/dlsc_ua_records/3579

This Other is brought to you for free and open access by TopSCHOLAR®. It has been accepted for inclusion in WKU Archives Records by an authorized administrator of TopSCHOLAR®. For more information, please contact connie.foster@wku.edu.

Western Kentucky University

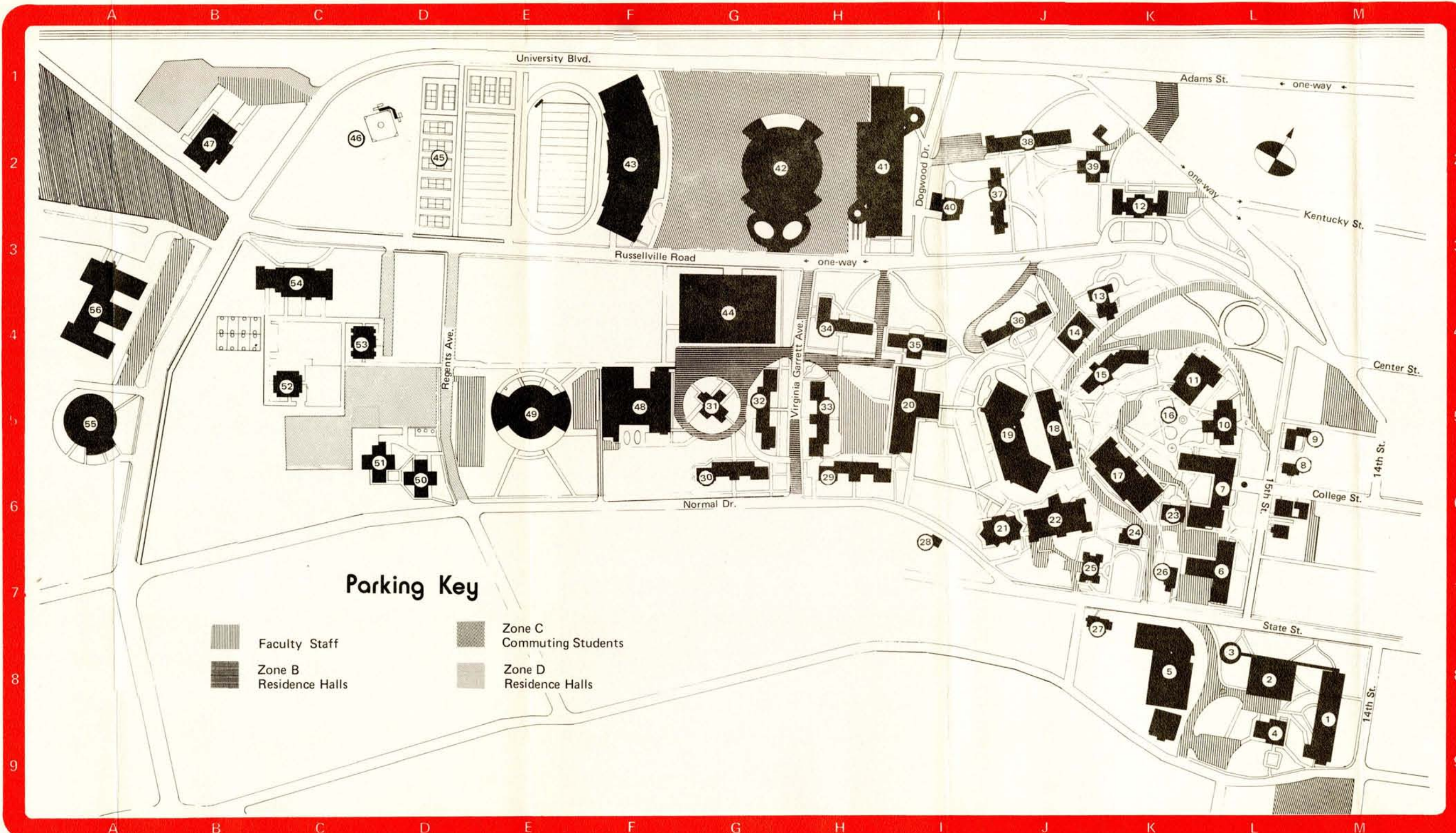


Alphabetical Index

- | | |
|--|--|
| 42 - Academic-Athletic Building No. 1 - Diddle Arena, G-2 | 24 - Industrial Education Annex, K-6 |
| 43 - Academic-Athletic Building No. 2 - Smith Stadium, F-2 | 25 - Industrial Education Building, J-7 |
| 48 - Academic Complex, F-5 | 19 - Ivan Wilson Center, J-5 |
| 51 - Barnes-Campbell Hall, D-6 | 55 - Jones-Jaggers Laboratory School, A-5 |
| 34 - Bates-Runner Hall, H-4 | 54 - Keen Hall, C-4 |
| 50 - Bemis Lawrence Hall, D-6 | 12 - Kentucky Building, K-3 |
| 31 - Central Hall, G-5 | 38 - McCormack Hall, J-2 |
| 7 - Cherry Hall, L-6 | 35 - McLean Hall, I-4 |
| 49 - College of Education Building, E-5 | 56 - McNeil School, A-4 |
| 18 - Colonnade, J-5 | 33 - North Hall, H-5 |
| 13 - Craig Alumni Center, K-4 | 18 - Outdoor Theatre, J-5 |
| 21 - Cravens Graduate Center and Library, J-6 | 41 - Parking Structure, H-2 |
| 9 - Curry House, M-5 | 52 - Pearce-Ford Tower, C-5 |
| 46 - Denes Field, C-2 | 53 - Poland Hall, C-4 |
| 42 - Diddle Arena, G-2 | 15 - Potter Hall, K-4 |
| 26 - Diddle House, K-7 | 27 - President's Home, J-8 |
| 44 - Downing University Center, G-4 | 8 - Rock House, L-9 |
| 29 - East Hall, H-6 | 39 - Rodes-Harlin Hall, J-2 |
| 5 - Environmental Sciences and Technology Building, K-8 | 36 - Schneider Hall, J-4 |
| 23 - Faculty House, K-6 | 6 - Science and Technology Hall, L-7 |
| 16 - Fort Albert Sidney Johnston, K-5 | 47 - Services-Supply Building, B-2 |
| 13 - Foundation Building, K-4 | 43 - Smith Stadium, F-2 |
| 17 - Garrett Conference Center, K-6 | 4 - Snell Hall, L-9 |
| 37 - Gilbert Hall, J-2 | 30 - South Hall, G-6 |
| 10 - Gordon Wilson Hall, L-5 | 45 - Tennis Courts, D-2 |
| 20 - Grise Hall, I-5 | 2 - Thompson Complex (Central Wing), L-8 |
| 28 - Guest House, I-7 | 1 - Thompson Complex (North Wing), M-9 |
| 3 - Hardin Planetarium, L-8 | 11 - Van Meter Hall, K-5 |
| 40 - Heating Plant, I-3 | 32 - West Hall, G-5 |
| 22 - Helm Library, J-6 | 14 - Wetherby Administration Building, J-4 |

Numerical Index

- | | | |
|---|---|---|
| 1 - Thompson Complex (North Wing), M-9 | 27 - President's Home, J-8 | 53 - Poland Hall, C-4 |
| 2 - Thompson Complex (Central Wing), L-8 | 28 - Guest House, I-7 | 54 - Keen Hall, C-4 |
| 3 - Hardin Planetarium, L-8 | 29 - East Hall, H-6 | 55 - Jones-Jaggers Laboratory School, A-5 |
| 4 - Snell Hall, L-9 | 30 - South Hall, G-6 | 56 - McNeil School, A-4 |
| 5 - Environmental Sciences and Technology Building, K-8 | 31 - Central Hall, G-5 | |
| 6 - Science and Technology Hall, L-7 | 32 - West Hall, G-5 | |
| 7 - Cherry Hall, L-6 | 33 - North Hall, H-5 | |
| 8 - Rock House, L-6 | 34 - Bates-Runner Hall, H-4 | |
| 9 - Curry House, M-5 | 35 - McLean Hall, I-4 | |
| 10 - Gordon Wilson Hall, L-5 | 36 - Schneider Hall, J-4 | |
| 11 - Van Meter Hall, K-5 | 37 - Gilbert Hall, J-2 | |
| 12 - Kentucky Building, K-3 | 38 - McCormack Hall, J-2 | |
| 13 - Foundation Building and Craig Alumni Center, K-4 | 39 - Rodes-Harlin Hall, J-2 | |
| 14 - Wetherby Administration Building, J-4 | 40 - Heating Plant, I-3 | |
| 15 - Potter Hall, K-4 | 41 - Parking Structure, H-2 | |
| 16 - Fort Albert Sidney Johnston, K-5 | 42 - Academic-Athletic Bldg. No. 1 - Diddle Arena, G-2 | |
| 17 - Garrett Conference Center, K-6 | 43 - Academic-Athletic Bldg. No. 2 - Smith Stadium, F-2 | |
| 18 - Colonnade and Outdoor Theatre, J-5 | 44 - Downing University Center, G-4 | |
| 19 - Ivan Wilson Center, J-5 | 45 - Tennis Courts, D-2 | |
| 20 - Grise Hall, I-5 | 46 - Denes Field, C-2 | |
| 21 - Cravens Graduate Center and Library, J-6 | 47 - Services-Supply Bldg., B-2 | |
| 22 - Helm Library, J-6 | 48 - Academic Complex, F-5 | |
| 23 - Faculty House, K-6 | 49 - College of Education Bldg., E-5 | |
| 24 - Industrial Education Annex, K-6 | 50 - Bemis Lawrence Hall, D-6 | |
| 25 - Industrial Education Building, J-7 | 51 - Barnes-Campbell Hall, D-6 | |
| 26 - Diddle House, K-7 | 52 - Pearce-Ford Tower, C-5 | |



Information About Western

Western Kentucky University welcomes groups and individuals who visit the campus daily for an ever-widening number of reasons: Prospective student and their families; persons interested in the Hilltop as a place of scenic beauty and historical importance; organizations seeking an ideal location for a convention or meeting; or, Western alumni returning to the campus. Organized tours are provided daily on weekdays at 10 a.m. by the Office of University-School Relations, or at other times by appointment. University-School Relations is located in room 207 of Wetherby Administration Building (14) and the telephone number is (502) 745-4656.

General information about Western and specific help in terms of arrangements for groups wishing to use campus facilities for meetings are available through the Office of Public Affairs and Public Relations in room 119 of the Wetherby Administration Building, or telephone 745-4295.

Parking On Campus

This Campus Map is provided for your use in visiting the Western campus and finding your way to your desired point of interest. Western, of course, is located on a large and beautiful campus of approximately 200 acres. The main campus is situated on a hill called College Heights. It is suggested that you drive directly to the Parking Structure (41) and obtain a visitor's parking permit from the Office of Public Safety located on the ground floor of that building. Visitor's parking is also available in front of the Wetherby Administration Building where there are metered parking spaces for relatively brief stops at this location.

The Office of Public Safety and its uniformed officers and student patrol members are circulating throughout the campus at almost all hours of the day and night. If you need guidance and direction these representatives will help. In the event of an emergency situation you may call the main campus number, 745-0111, or the emergency number, 745-3333.

Office Directory

Office (Building Number)

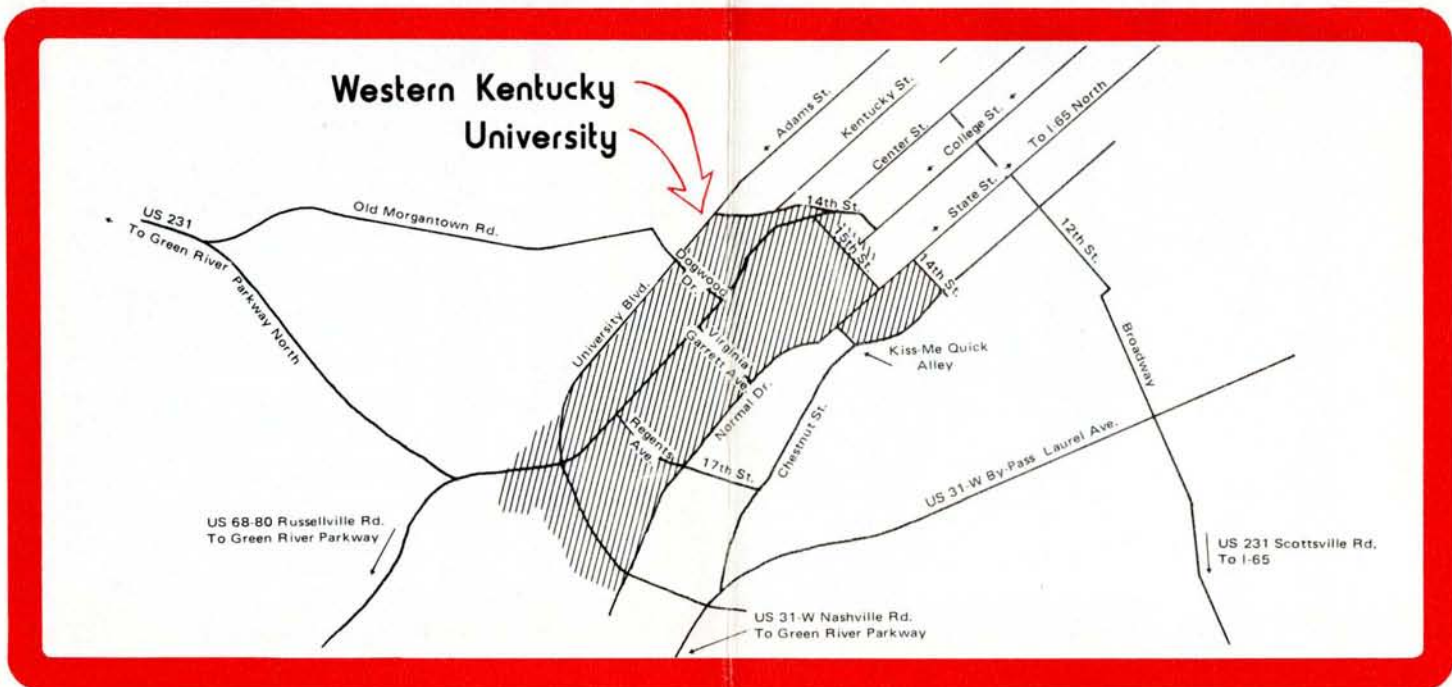

Academic Services (21)
 Accounting (20)
 Admissions (14)
 Advisement, Undergraduate (14)
 Agriculture (5)
 Alumni Affairs and Placement Services (13)
 Anthropology, Sociology and (20)
 Archivist (22)
 Art (19)
 Astronomy, Physics and (2)
 Athletics, Director of (42)
 Attorney, Office of the University (14)
 Audio-Visual Service Center (49)
 Biology (1)
 Bookstore (44)
 Business Administration (20)
 Business Affairs (14)
 Business Education and Office Administration (20)
 Cafeteria and Grill (44)
 Cafeteria and Snack Bar (17)
 Career and Vocational Teacher Education, Center for (49)
 Chemistry (2)
 Colleges
 Applied Arts and Health (48)
 Bowling Green College of Business and Public Affairs (20)
 Bowling Green Community College (11)
 Education (49)
 Graduate (21)
 Ogden College of Science and Technology (2)
 Potter College of Arts and Humanities (19)
 College Heights Foundation (13)
 Computer Facilities (2), (14), (20)

Computer Science, Mathematics and (2)
 Counseling Services Center (49)
 Counselor Education (49)
 Dental Hygiene (48)
 Economics (20)
 Educational Administration and Foundations (49)
 Educational Research (49)
 Educational Television (48)
 Elementary Education (49)
 Engineering Technology (5)
 English (7)
 Financial Aid (13)
 Folk Studies, Center for Intercultural and (10)
 Foreign Languages (19)
 Geography and Geology (5)
 Government (20)
 Health and Safety (49)
 Health Services (48)
 History (7)
 Home Economics and Family Living (48)
 Housing (15)
 Independent Study, Office of Special Programs and (11)
 Industrial Education and Technology (5)
 Intercultural and Folk Studies, Center for (10)
 Legal Area Studies (20)
 Library Science (22)
 Libraries
 Helm Library (22)
 Cravens Library (21)
 Wilson Hall Center (10)
 Science Library (2)
 Education Resources Center (49)
 Kentucky Library (12)
 Mass Communications (48)
 Mathematics and Computer Science (2)
 Military Science (42)

Museum, Kentucky Library and (12)
 Music (19)
 Nursing (48)
 Office Administration, Business Education and (20)
 Personnel Services (14)
 Philosophy and Religion (7)
 Physical Education and Recreation (43)
 Physical Plant and Facilities Management (41)
 Physics and Astronomy (2)
 Placement Services, Alumni Affairs and (13)
 Post Office (17)
 President, Office of the (14)
 Psychology (49)
 Publications (Yearbook and Campus Newspaper) (44)
 Public Affairs and Public Relations (14)
 Public Safety (41)
 Purchasing (47)
 Reading and Special Education (49)
 Recreation, Physical Education and (43)
 Registrar (14)
 Religion, Philosophy and (7)
 Secondary Education (49)
 Sociology and Anthropology (20)
 Special Education, Reading and (49)
 Special Programs and Independent Study (11)
 Speech and Theatre (19)
 Student Affairs (15)
 Teacher Corps (49)
 Theatre, Speech and (19)
 Ticket Sales (42)
 University-School Relations (14)
 Vice-Presidents
 Academic Affairs (14)
 Administrative Affairs (14)
 Business Affairs (14)

1A33 WESTERN KENTUCKY UNIVERSITY ARCHIVES

Campus Map



Western Kentucky University