

APPLICATION OF REMOTE SENSING

FOR FISHERY RESOURCE

ASSESSMENT AND MONITORING

SKYLAB EXPERIMENT NO. 240

CONTRACT NO. T-8217B

E7.4-10234  
CR-136501

2014  
"Made available under NASA sponsorship  
in the interest of early and wide dis-  
semination of Earth Resources Survey  
Program information and without liability  
for any use made thereof."

MONTHLY PROGRESS REPORT NO. 6

REPORTING PERIOD: 10 OCTOBER - 10 NOVEMBER 1973

Approved William H. Stevenson  
W. H. Stevenson  
Principal Investigator

Date Submitted November 14, 1973

E74-10234)	APPLICATION OF REMOTE SENSING	N74-15039
	FOR FISHERY RESOURCE ASSESSMENT AND	
	MONITORING. SKYLAB OCEANIC GAMEFISH	
	PROJECT (National Marine Fisheries	Unclas
Service, Bay)	331 p HC \$18.75 CSCL 08A G3/13	00234

Technical Monitor: GC Thomann  
NASA/JSC Earth Resources Laboratory  
Mississippi Test Facility  
Bay St. Louis, Mississippi 39520

APPLICATION OF REMOTE SENSING  
FOR FISHERY RESOURCE  
ASSESSMENT AND MONITORING

INTRODUCTION

This is the sixth of a monthly series of progress reports required by the Statement of Work for Project 240, entitled Application of Remote Sensing for Oceanic Gamefish Assessment and Monitoring, under Contract No. T-8217B.

OVERALL STATUS

The post mission analytical phase is in process. Fishery resource and sea truth oceano/meteorological compilations are complete. Best information on the Skylab data is that it will not be available until December - January. Aircraft photography is on hand now, but the remainder of the imagery will not be available until the latter half of November and December.

EXPECTED ACCOMPLISHMENTS

During the coming month, it is intended to take the initial step of a data analysis approach. Correlation of the fishery resource to oceanographic sea truth will be attempted. Multiple regression runs will be performed using oceano sea truth parameters as the independent variables and resource data as the dependent variable.

RESULTS

An interim data report (copy appended) was published 15 October 1973. In addition to the data compilations, the report contains point and contour plots for the following oceano sea truth parameters.

Atmospheric pressure  
Chlorophyll A, B, C  
Sea state  
Air temperature  
Surface water temperature  
Salinity  
Secchi disc visibility  
Forel-Ule color

#### MEETINGS

A project review meeting was held on 16 October 1973 at the Mississippi Test Facility. A final review of field operations was given. Data status was discussed with attention focusing on unreceived data. A five step comprehensive data analysis approach was presented that may prove to be too ambitious because of time and funds limitations. The five steps briefly are the following.

Correlate resource and oceanographic sea truth.  
Correlate resource and remote sensed parameters.  
Determine space/oceanographic relationships.  
Validate predictive model  
Select training fields and classify data.

#### PAPERS

Two technical papers were presented to the International Gamefish Research Conference at New Orleans, La., on 30 October 1973, with titles as follows.

Skylab Oceanic Gamefish Project

Preliminary Fishery Results of Skylab Oceanic Gamefish Project.

SUMMARY OUTLOOK

Lack of time and funds may require a scaling down of data analysis from the approach outlined in the 16 October project review meeting.

(Jsc) T-8217B

# SKYLAB OCEANIC GAMEFISH PROJECT

## INTERIM DATA REPORT AUGUST 10 - SEPTEMBER 30 1973

OCTOBER 15, 1973



NATIONAL MARINE FISHERIES SERVICE  
SOUTHEAST FISHERIES CENTER  
FISHERIES ENGINEERING LABORATORY

SKYLAB OCEANIC GAMEFISH PROJECT

INTERIM DATA REPORT

AUGUST 10 - SEPTEMBER 30, 1973

OCTOBER 15, 1973

Prepared by

  
K. J. Savastano

Approved by


  
W. H. Stevenson  
Principal Investigator  
Skylab Oceanic Gamefish Project

TABLE OF CONTENTS

<u>SECTION</u>	<u>TITLE</u>	<u>PAGE</u>
1	Introduction	1
2	Description of Acquired Data	2
3	Data Preparation and Editing Procedure	10
4	Quick Look Software Prepared and Utilized	11
5	Description of Output Parameters	12
6	Quick Look Reports/Plots Prepared	15

TABLE OF CONTENTS

LIST OF TABLES

<u>TABLE</u>	<u>TITLE</u>	<u>PAGE</u>
1	Boat Log Recorded Parameter Identification	4
2	Sea Truth Parameter Identification	5
3	Cloud Code and Type	6
4	Fishery Output Parameters	13
5	Oceanographic/Meteorological Output Parameters	14
6	Fishery Boat Log Information, fishing pressure by square, fish catch by species, total fish catch, and billfish catch statistics for August 4, 1973	18
7	Fishery boat log information, fishing pressure by square, fish catch by square, fish catch by species, total fish catch, and billfish catch statistics for August 5, 1973	84
8	Fishery information total, fishing pressure by square, fish catch by square, fish catch by species, total fish catch, and billfish catch statistics for August 4 and 5.	135
9	Oceanographic and meteorological data for August 3, 1973	192
10	Oceanographic and meteorological data for August 4, 1973	196
11	Oceanographic and meteorological data for August 5, 1973	206
12	Oceanographic and meteorological data composite for August 3, 4 and 5, 1973	216



TABLE OF CONTENTS

LIST OF TABLES (Cont'd)

<u>TABLE</u>	<u>TITLE</u>	<u>PAGE</u>
13	SC-4020 Oceanographic and Meteorological point plots with test site grid overlay for August 3, 4, 5, and composite plot for August 4 and 5, 1973	232
14	SC-4020 Oceanographic and Meteorological contour plots for August 3, 4, 5, and composite plot for August 4 and 5, 1973	281

TABLE OF CONTENTS  
LIST OF ILLUSTRATIONS

<u>FIGURE</u>	<u>TITLE</u>	<u>PAGE</u>
1	Gamefish Boat Log	3
2	ERL Field Measurement Log	8

## SECTION 1

### INTRODUCTION

The Skylab Oceanic Gamefish Data Report concludes the quick look processing of sea truth oceanographic/meteorological data, and fishing resource data acquired on the August 3, 4, and 5, 1973 field operations as described in the "Skylab Oceanic Gamefish Project Field Operations Report July 2 - August 10, 1973". The project was contracted to the National Marine Fisheries Service's Fisheries Engineering Laboratory by the National Aeronautics and Space Administration's Johnson Space Center, Houston, Texas, by Contract Order No. T-8217B.

The project objectives, participants, schedule, test area, field operations, and results of the field operations are covered thoroughly in the "Skylab Oceanic Gamefish Project Field Operations Report July 2 - August 10, 1973" and should be referred to with regards to the origin of the fishery resource and oceanic sea truth information. Further detailed information concerning the acquisition of oceanographic surface data can be found in the "Earth Resources Laboratory Report No. 082".

The purpose of this Interim Data Report is to provide a description of the data received at the Fisheries Engineering Laboratory, data operations and editing operations performed, quick look software prepared and utilized, output parameters, and resulting quick look reports/plots prepared. Thus, the report should be a single source compilation of biological and oceanographic data which will be documented and available to the researchers.

## SECTION 2

### DESCRIPTION OF ACQUIRED DATA

Data acquired during the Oceanic Gamefish/Skylab Experiment 240 held on 4, 5 August 1973 was divided into three sections:

- Remote Sensor Data
- Fishery Resource Data
- Sea Truth Oceanographic/Meteorological Data

The remote sensor data is not included in this interim report due to the fact that this report is being published prior to the scheduled availability date of the remote sensor data.

The fishery resource data was acquired by port samplers in interviewing the returning anglers and boat captains and recorded on a gamefish boat log (Figure 1). Additional boat log information was acquired via post tournament query letters. The letters and returned logs were reviewed and twelve boat days of data were added to the fishery resource data bank. The data record on the boat logs is given in Table 1.

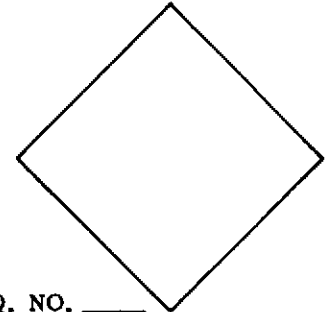
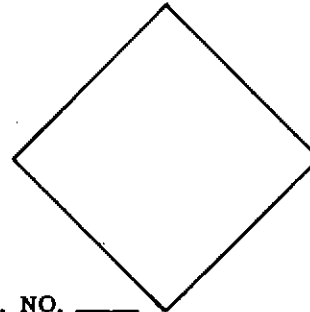
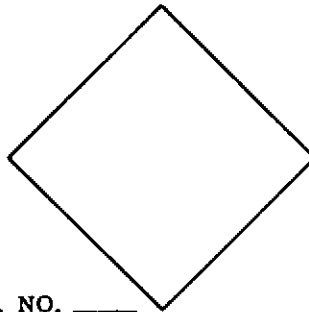
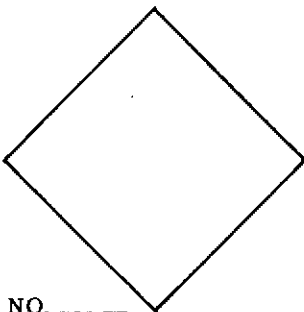
The sea truth oceanographic/meteorological data were collected by nine government and contract vessels and twelve volunteer fishing vessels. The acquired sea truth data identification is given in Table 2. The government/contract vessel collected a complete set of sea truth data while the samplers on the fishing vessels collected the same set except for atmospheric pressure and the chlorophyll sample. Chlorophyll A, B,

# GAMEFISH BOAT LOG

BOAT NAME \_\_\_\_\_ CAPTAIN \_\_\_\_\_ DATE \_\_\_\_\_

REF. NO.	OCEANIC GAMEFISH	TIME				BAIT	WATER COLOR	RIP, OPEN WATER, SCATTERED GRASS, DEBRIS
		RAISED	HOOKEED	LOST	BOATED			
1.								
2.								
3.								
4.								
5.								
6.								
7.								
8.								
9.								
10.								

SQUARE NO.	LINES IN	LINES OUT	NO. RODS FISHED	ROD HOURS FISHED - BAIT				
				MULLET	BALLYHOO	STRIP	ARTIFICIAL	OTHER



WRITE IN SQUARE NUMBER AND MARK REFERENCE NUMBER IN SQUARE WHERE FISH HOOKED, RAISED OR BOATED.

Figure 1. Gamefish Boat Log

Table 1. Fish Observations

PARAMETER	INSTRUMENT	UNIT
Species I.D.	Observation	Common Name
	Port Sampler	Common Name
Time Fish Hooked	Observation	Local Time Hour/Min.
Time Fish Raised	Observation	Local Time Hour/Min.
Time Fish Lost	Observation	Local Time Hour/Min.
Time Fish Boated	Observation	Local Time Hour/Min.
Bait	Observation	Common Name
Water Color	Observation	Color Description
Surface Conditions (Grass, Rips, Etc.)	Observation	Description
Location of Fishing	Loran	Square
	Dead Rec/Compass	Square
Fishing Time Start	Observation	Local Time Hour/Min.
Fishing Time End	Observation	Local Time Hour/Min.
No. Rods Fished	Observation	Number
Bait Fished	Observation	Common Name
Billfish Girth	Measurement	Cm
Billfish Sex	Observation	
Billfish Weight	Measurement	Pounds
Billfish Length		
Lower Jaw to Fork	Measurement	Cm
Orbit to Fork	Measurement	Cm
Gamefish No. Caught	Count	Number
Gamefish Time Caught	Observation	Local Time Hour/Min.
Boat Captain/Owner	Registration	
Boat Name	Registration	

TABLE 2

MEASUREMENT	UNITS	ACCURACY
Sample Time	2400 clock	1 minute
Surface Water Temperature	°C	.1°C
Surface Water Salinity	ppt	.01 ppt
Air Temperature	C°	.1°C
Wet and Dry Bulb Pyschrometer	Degree	1 degree
Wind Direction	Compass Point (N, ENE, NE, etc)	
Wind Speed	mph	1 mph
Secchi Depth	feet	1 ft.
Sea State	feet	1 ft.
Water Depth	Fathom	1 fathom
Atmospheric Pressure	In of Hg	.01 in of Hg
Visibility	n. mile	1 n.mi.
Cloud Cover	%	1%
Cloud Type	See Table 3	
Precipitation	(Yes or No)	
Forel-ule Color		
Chlorophyll Water Sample Number and Volume of Sample		

TABLE 3

CODE	TYPE
CI	Cirrus
CC	Cirrocumulus
CS	Cirrostratus
AC	Alto cumulus
AS	Altostratus
NS	Nimbostratus
SC	Stratocumulus
CU	Cumulus
DB	Cumulonimbus



and C was computed by ERL using the method described in the Material and Methods of "Earth Resources Laboratory Report No. 082, 27 August 1973". The completed set of data was recorded by ERL on field measurement data sheets. (Figure 2).



FIELD MEASUREMENTS  
SHEET 2

BOAT NAME \_\_\_\_\_

PAGE \_\_\_\_\_ OF  
PAGES

BOAT STA.	DATE		24 hour TIME LOCAL			CHLOROPHYLL $mg/m^3$			CAROTENOIDS $mg/m^3$	ATMOSPHERIC PRESSURE In. of Hg.				VISIBILITY NAUTICAL MILES			CLOUDS			PRECIP. IN.				REMARKS																																									
	DAY	MO	10	11	12	A				B			C			35	36	37	38	39	41	42	43	44	46	47	49	50	52	53	55	56	58	60	61	62	63	64	65	66	67	68	69	70	71	72	73	74	75	76	77	78	79	80											
						15	16	17		18	20	21	22	23	25																																								26	27	28	30	31	32	33	46	47	49	50
1	2	3	5	6	7	8	10	11	12	13	15	16	17	18	20	21	22	23	25	26	27	28	30	31	32	33	35	36	37	38	39	41	42	43	44	46	47	49	50	52	53	55	56	58	60	61	62	63	64	65	66	67	68	69	70	71	72	73	74	75	76	77	78	79	80

Figure 2. Field Measurement Data Sheet 2

- 6 -

### SECTION 3

#### DATA PREPARATION AND EDITING PROCEDURE

The fishery resource data was received in the form of gamefish boat logs by FEL. The boat log data was edited, verified and transcribed onto loading forms for keypunching. The editing and verification procedure consisted of taking the data from the boat logs and cross checking the data so that no discrepancies occurred between items such as time of fish catch, and location of boat at time of fish catch, rod hours vs. number of rods and time fished within a square, etc.

The sea truth oceanographic/meteorological data was received by FEL in the form of punched cards with the corresponding field measurement data sheets supplied by ERL. The data collected by the samplers on the volunteer fishing vessels was edited and verified by personal contact and the gamefish boat logs and any data in which there were discrepancies (which could not be corrected) was deleted.

## SECTION 4

### QUICK LOOK SOFTWARE PREPARED AND UTILIZED

The software necessary to perform the required data processing consisted of two programs, SKYNMF and SKYERL, written specifically for fishery resource data and sea truth data, respectively and the modification of an existing display system, ADS (Atlas Display System).

The two programs, SKYNMF and SKYERL, were written to take the punch cards as input and perform the necessary processing of the data.

The modification to ADS included the preparation of a special plot routine to plot the test area on which certain data was plotted and the modification/addition of another contour mapping subprogram. Test runs were made on test data sets to verify the modification made to the Atlas Display System.

## SECTION 5

### DESCRIPTION OF OUTPUT PARAMETERS

The fishing resource data was processed and collected using the program SKYNMF. From the original set of data new parameters such as total fishing time and fishing time lost were computed and the weight of the fish was converted from pounds and ounces to kilograms and pounds and tenths of a pound. The complete output list of output parameters for the fishing resource data is given in Table 4.

The sea truth oceanographic/meteorological data was processed using the program SKYERL. From the original set of data the relative humidity was computed using the wet and dry bulb psychrometer reading. Also, the values for Secchi depth, wind speed, sea state and water depth were converted from their original units. The complete set of output parameters is given in Table 5. Also maximum and minimum values, mean and number of observation are given for selected values.

TABLE 4

PARAMETER	UNITS
Date	Month, Day, Year
Location	Square and Sub-square
Latitude	.01 degrees
Longitude	.01 degrees
Billfish Sighted	Yes or No
Time of Sighting	2400 clock
Lines In	2400 clock
Lines Out	2400 clock
Total Fishing Time	Hrs., Mins.
Number of Rods	
Rod Hours Fished - Mullet	.01 hour
Rod Hours Fished - Ballyhoo	.01 hour
Rod Hours Fished - Strip	.01 hour
Rod Hours Fished - Artificial	.01 hour
Rod Hours Fished - Other Bait	.01 hour
Total Rod Hours Fished	.01 hour
Boat Name	
Boat Captain	
Number of Fish Caught	
Fish Species	
Time Raised	2400 clock
Time Hooked	2400 clock
Time Lost	2400 clock
Time Boated	2400 clock
Bait Used	
Water Color	
Water Type	
Sex of Fish	
Girth	.1 cm
Weight	.01 lbs/.1 kg
Length - Orbit to Fork	.1 cm
Length - Lower Jaw to Fork	.1 cm

TABLE 5

PARAMETER	UNITS
DATE	Month, Day, Year
Station Number	
Sample Time	2400 clock
Surface Water Temperature	.1°C
Surface Water Salinity	.01 ppt
Air Temperature	0.1°C
Secchi Depth	.1 m
Sea State	.1 m
Wind Direction	Compass Point
Wind Speed	.1 km/hr
Wet and Dry Bulb Pyschrometer Reading	1 degree
Relative Humidity	.01%
Water Depth	1 M
Chart Depth	1 M
Atmospheric Pressure	.01 in of Hg
Visibility	1 n.mi.
Cloud Cover	1%
Cloud Type	
Floral-ule Color	
Chlorophyll Sample No.	
Chlorophyll Sample Size	1 m <sup>3</sup>
Chlorophyll A	.1 mg/m <sup>3</sup>
Chlorophyll B	.1 mg/m <sup>3</sup>
Chlorophyll C	.1 mg/m <sup>3</sup>
Carotenoids	.1 mg/m <sup>3</sup>



## SECTION 6

### QUICK LOOK REPORTS/PLOTS PREPARED

The fishery resource reports are given in Tables 6 through 8. Table 6 contains the report for 4 August, Table 7 for 5 August and Table 8 for the combination of 4 and 5 August. The fishery resource report is divided into nine sections. The first section containing a listing of boats, captains, billfish sightings and time of sightings. The second section consists of fishing pressure information, which includes boat, captain, location, lines in, lines out, fishing time, number of lines and the rod hours fished for each bait type. The third section contains a listing of fish catch information. This includes boat, captain, location, number fish caught, fish species, time raised/hooked/lost/or boated, fishing time lost, bait used, water color and water type. The fourth section contains a listing of biological information on fish catch. This includes boat, captain, location, fish species, sex, girth, weight, length-lower jaw to fork and length-orbit to fork. The fifth, sixth and seventh sections contain fishing pressure, fish catch and biological information and the number of fish raised/hooked/lost/or boated, respectively listed separately for each square. The eighth section contains the number of fish raised/hooked/lost or boated for each square listed separately for each species. The ninth section contains billfish catch statistics. This includes square, total hours fished per square, number billfish caught per square, catch rate per square, and percentage of time fished in each square.

The sea truth oceanographic/meteorological reports are given in Tables 9 through 12. Table 9 contains the report for 3 August; Table 10 contains the report for 4 August, Table 11 contains the report for 5 August and Table 12 contains the report for 4, 5 August combined. The sea truth reports have been divided into three sections: Oceanographic, meteorological, and sub-surface. Common to the three sections are station number, sample time, latitude and longitude. The oceanographic section consists of surface water temperature, Forel-ule color, chlorophyll sample size and number, chlorophyll A, B, and C, carotenoids, surface water salinity, sea state and secchi depth. The meteorological section consists of air temperature, wind speed, wind direction, visibility, atmospheric pressure, wet and dry bulb psychrometer readings, relative humidity, cloud type and cloud cover. The subsurface section consists of instrument water depth and chart water depth.

The SC-4020 plots consist of point plots and contour plots. Point plots of the parameters water temperature, salinity, air temperature, Secchi visibility, sea state, instrument depth, Forel-ule color, chlorophyll A, B, and C, atmospheric pressure and chart depth are shown in Table 13 for August 3, 4, 5, and a composite plot for each parameter for August 4 and 5, 1973, which is labeled August 6.

Contour plots were prepared utilizing the available point data and a fill routine which scans the input array. When the fill routine encounters a hole in the data, the hole is filled by the average of surrounding points

plus the largest value in the whole array. This largest value is added because the fill routine discriminates on values larger than the largest or smaller than the smallest values in the input array. After the whole array has been scanned and filled, the resulting data array is rescanned and those filled values now decreased by the value of the largest point in the array. The data is then contoured via a starting point and an assigned increment value. Table 14 contains contour plots of the parameters surface atmospheric pressure (.1 inch Hg increment) chlorophyll A, B, and C ( $1 \text{ mg/m}^3$  increment), sea state (.1 meter increment), air temperature (.1 C<sup>o</sup> increment), water temperature (.1 C<sup>o</sup> increment), salinity (1 ppt increment), Secchi depth (1 meter increment), and Forel-ule color (1 unit increment) for August 3, 4, 5, 1973. An additional plot for each parameter was made utilizing the combined data from August 4 and 5, 1973. The contour plots should be used for detecting gross trends and should not be relied on for detail analysis because of the many data manipulations performed in preparing the contours.

TABLE 6

FISHERY INFORMATION

DATE	SQUARE	LAT	LOX	BOAT NAME	CAPTAIN	BILLFISH SIGHTED	TIME SIGHTED NO 1	TIME SIGHTED NO 2
80473	8	30.15	86.85	LUANN III	BUTCH CHECK	NO		
80473	28	29.44	86.59	MISS CINDY	DALE BEBEE	NO		
80473	8	30.15	86.85	SANDCRAB	ALLAN BECK	NO		
80473	14	29.91	86.85	WILLY-AMS	R. WILLIAMS	NO		
80473	19	29.68	86.56	WILLY-AMS	R. WILLIAMS	NO		
80473	24	29.56	86.72	WILLY-AMS	R. WILLIAMS	NO		
80473	23	29.44	86.86	WILLY-AMS	R. WILLIAMS	YES	1335	
80473	23	29.44	86.86	BOOMERANG	FRANK LIFFNER	NO		
80473	17	29.45	87.13	SMARTY FANTS	MEL TURNER	NO		
80473	22	29.33	86.99	SMARTY FANTS	MEL TURNER	NO		
80473	27	29.32	86.73	SMARTY FANTS	MEL TURNER	NO		
80473	24	29.56	86.72	SMARTY FANTS	MEL TURNER	NO		
80473	29	29.55	86.45	TWO SONS	F P WETHERBEE	NO		
80473	28	29.44	86.59	TWO SONS	F P WETHERBEE	NO		
80473	31	29.32	86.46	TWO SONS	F P WETHERBEE	NO		
80473	25	29.67	86.59	BLUE DOLPHIN	J D DEARMON	NO		
80473	24	29.56	86.72	BLUE DOLPHIN	J D DEARMON	NO		
80473	28	29.44	86.59	THREE L'S	ED ROBINSON	NO		
80473	25	29.67	86.59	SANDPIPER	J DUNLAP	NO		
80473	29	29.55	86.45	SANDPIPER	J DUNLAP	NO		
80473	28	29.44	86.59	SANDPIPER	J DUNLAP	NO		
80473	25	29.67	86.59	MISS DESTIN	BEN WOODCALL	NO		
80473	29	29.55	86.45	MISS DESTIN	BEN WOODCALL	YES	1115	
80473	28	29.44	86.59	MISS DESTIN	BEN WOODCALL	NO		
80473	23	29.44	86.86	BLUE STREAK	M CLAVERIE	NO		
80473	27	29.32	86.73	BLUE STREAK	M CLAVERIE	NO		
80473	45	29.21	86.86	BLUE STREAK	M CLAVERIE	YES	1425	
80473	15	30.03	86.72	TOTSYOT	G C TOTTEN JR.	NO		
80473	20	29.79	86.72	TOTSYOT	G C TOTTEN JR.	NO		
80473	25	29.67	86.59	TOTSYOT	G C TOTTEN JR.	NO		
80473	26	29.79	86.45	TOTSYOT	G C TOTTEN JR.	NO		
80473	12	29.69	87.13	STRIKER	DICK JONES	NO		
80473	18	29.56	86.99	STRIKER	DICK JONES	NO		
80473	19	29.68	86.56	STRIKER	DICK JONES	NO		
80473	20	29.79	86.72	STRIKER	DICK JONES	NO		
80473	15	30.03	86.72	STRIKER	DICK JONES	NO		
80473	25	29.67	86.59	SU-NAN	GENE MARLER	NO		
80473	21	29.91	86.58	OLE SALT	ART COX	NO		
80473	14	29.91	86.85	BODACIOUS	T. FOX	NO		
80473	20	29.79	86.72	BODACIOUS	T. FOX	NO		



FISHERY INFORMATION

DATE	SQUARE	LAT	LCN	BOAT NAME	CAPTAIN	BILLFISH SIGHTED	TIME SIGHTED NO 1	TIME SIGHTED NO 2
80473	8	30.15	86.85	JON B	JON TATE	NO		
80473	25	29.67	86.59	ANASTASIA II	TONY DAVIS	NO		
80473	29	29.55	86.45	ANASTASIA II	TONY DAVIS	NO		
80473	28	29.44	86.59	ANASTASIA II	TONY DAVIS	NO		
80473	27	29.32	86.73	YELLOW BIRD	JIMMY MOORE	NO		
80473	48	29.20	86.59	YELLOW BIRD	JIMMY MOORE	NO		
80473	45	29.21	86.86	YELLOW BIRD	JIMMY MOORE	NO		
80473	23	29.44	86.86	HAPPY HOOKER	BOB OLIVER	NO		
80473	27	29.32	86.73	HAPPY HOOKER	BOB OLIVER	NO		
80473	28	29.44	86.59	HAPPY HOOKER	BOB OLIVER	NO		
80473	28	29.44	86.59	SEE SFRAY	SONNY INSCHO	NO		
80473	20	29.79	86.72	REBEL III	G.M. SUTTON	NO		
80473	19	29.68	86.56	REBEL III	G.M. SUTTON	NO		
80473	20	29.79	86.72	REBEL III	G.M. SUTTON	NO		
80473	14	29.91	86.85	REBEL III	G.M. SUTTON	NO		
80473	15	30.03	86.72	REBEL III	G.M. SUTTON	NO		
80473	28	29.44	86.59	HOW NICE	HOWARD MARLER	NO		
80473	28	29.44	86.59	WAHOO	BRUCE MARLER	NO		
80473	25	29.67	86.59	WAHOO	BRUCE MARLER	NO		
80473	21	29.91	86.58	WAHOO	BRUCE MARLER	NO		
80473	21	29.91	86.58	ANN-C	PAUL RITTER	NO		
80473	20	29.79	86.72	ANN-C	PAUL RITTER	NO		
80473	25	29.67	86.59	ANN-C	PAUL RITTER	NO		
80473	24	29.56	86.72	ANN-C	PAUL RITTER	NO		
80473	25	29.67	86.59	ANN-C	PAUL RITTER	NO		
80473	20	29.79	86.72	ANN-C	PAUL RITTER	NO		
80473	21	29.91	86.58	ANN-C	PAUL RITTER	YES	1515	
80473	25	29.67	86.59	RCBROY	A L HILFERT	NO		
80473	24	29.56	86.72	RCBROY	A L HILFERT	NO		
80473	28	29.44	86.59	RCBROY	A L HILFERT	NO		
80473	29	29.55	86.45	RCBROY	A L HILFERT	NO		
80473	20	29.79	86.72	JUNIE TOO	R GONZALES	NO		
80473	19	29.68	86.56	JUNIE TOO	R GONZALES	NO		
80473	20	29.79	86.72	JUNIE TOO	R GONZALES	NO		
80473	14	29.91	86.85	JUNIE TOO	R GONZALES	NO		
80473	15	30.03	86.72	JUNIE TOO	R GONZALES	NO		
80473	20	29.79	86.72	GUPPY	L VALLEE	NO		
80473	25	29.67	86.59	GUPPY	L VALLEE	NO		
80473	24	29.56	86.72	GUPPY	L VALLEE	NO		
80473	25	29.67	86.59	GUPPY	L VALLEE	NO		



FISHERY INFORMATION

DATE	SQUARE	LAT	LON	BOAT NAME	CAPTAIN	BILLFISH	TIME	TIME
						SIGHTED	SIGHTED	SIGHTED
						NO 1	NO 2	NO 2
80473	15	30.03	86.72	LADY EVE	F.J. AUGUSTYN	NO		
80473	14	29.91	86.85	LADY EVE	F.J. AUGUSTYN	NO		
80473	13	29.80	86.99	LADY EVE	F.J. AUGUSTYN	NO		
80473	19	29.68	86.56	LADY EVE	F.J. AUGUSTYN	NO		
80473	25	29.67	86.59	CROSSWINDS	JIM BRADEN	NO		
80473	21	29.91	86.58	CROSSWINDS	JIM BRADEN	NO		
80473	26	29.79	86.45	CROSSWINDS	JIM BRADEN	NO		
80473	19	29.68	86.56	SICA	JOHN TATUM	NO		
80473	24	29.56	86.72	SICA	JOHN TATUM	YES	1130	
80473	25	29.67	86.59	SICA	JOHN TATUM	NO		
80473	28	29.44	86.59	CCP-OUT	HARRY WRIGHT	NO		
80473	25	29.67	86.59	FINEST KIND	TOM BROWNING	NO		
80473	29	29.55	86.45	FINEST KIND	TOM BROWNING	NO		
80473	28	29.44	86.59	FINEST KIND	TOM BROWNING	NO		
80473	8	30.15	86.85	RARAKA	R. HUTCHINSON	NO		
80473	15	30.03	86.72	RARAKA	R. HUTCHINSON	NO		
80473	21	29.91	86.58	RARAKA	R. HUTCHINSON	NO		
80473	15	30.03	86.72	VIVIAN G	W O LEDBETTER	NO		
80473	24	29.56	86.72	MARAFOSA	J E HUDDLESTON	YES	0845	0845
80473	19	29.68	86.56	STORM KING	ED KING	NO		
80473	23	29.44	86.86	STORM KING	ED KING	NO		
80473	27	29.32	86.73	STORM KING	ED KING	NO		
80473	28	29.44	86.59	STORM KING	ED KING	NO		
80473	49	28.97	86.60	CLOUD NINE	ANDY ANDERSON	NO		
80473	25	29.67	86.59	OLE KING COAL	TOM NORRED	NO		
80473	21	29.91	86.58	OLE KING COAL	TOM NORRED	NO		
80473	14	29.91	86.85	HILLBILLY II	BOB D REW	NO		
80473				BALA O	LEROY GOODE			
80473	27	29.32	86.73	GAMECOCK	L OVERSTREET	NO		
80473	28	29.44	86.59	GAMECOCK	L OVERSTREET	NO		
80473	48	29.20	86.59	GAMECOCK	L OVERSTREET	NO		
80473	18	29.56	86.99	SUPER STAR	JOE BIANCO	NO		
80473	19	29.68	86.56	SUPER STAR	JOE BIANCO	NO		
80473	24	29.56	86.72	SUGAR FOOT	TED MAXWELL	NO		
80473	23	29.44	86.86	SUGAR FOOT	TED MAXWELL	NO		
80473	27	29.32	86.73	SUGAR FOOT	TED MAXWELL	NO		
80473	28	29.44	86.59	SUGAR FOOT	TED MAXWELL	NO		
80473	27	29.32	86.73	SUGAR FOOT	TED MAXWELL	NO		
80473	45	29.21	86.86	SUGAR FOOT	TED MAXWELL	NO		
80473	6	29.92	87.12	LORELEI	E. KELLY	NO		



FISHERY INFORMATION

DATE	SQUARE	LAT	LOX	BOAT NAME	CAPTAIN	BILLFISH SIGHTED	TIME SIGHTED NO 1	TIME SIGHTED NO 2
80473	7	30.04	86.99	LORELEI	E. KELLY	NO		
80473	23	29.44	86.86	SEA NOTE	F. NETH	NO		
80473	22	29.33	86.99	SEA NOTE	F. NETH	NO		
80473	45	29.21	86.86	SEA NOTE	F. NETH	NO		
80473	48	29.20	86.59	SEA NOTE	F. NETH	NO		
80473	13	29.80	86.99	MIJIMAC	R. MCCLESKEY	YES	1030	
80473	6	29.92	87.12	MIJIMAC	R. MCCLESKEY	NO		
80473	27	29.32	86.73	THIN FIN	JOHN WALKER	NO		
80473	6	29.92	87.12	BALLERINA II	G R IRVINE	NO		
80473	7	30.04	86.99	BALLERINA II	G R IRVINE	NO		
80473	13	29.80	86.99	BALLERINA II	G R IRVINE	NO		
80473	14	29.91	86.85	BALLERINA II	G R IRVINE	NO		
80473	6	29.92	87.12	ASTRO	JACK HORNER	NO		
80473	13	29.80	86.99	ASTRO	JACK HORNER	NO		
80473	23	29.44	86.86	LADY LYN	DON GRAY	NO		
80473	23	29.44	86.86	BUDDIE B	JIM LUNSFORD	NO		
80473	22	29.33	86.99	BUDDIE B	JIM LUNSFORD	NO		
80473	45	29.21	86.86	CAROLINE	ED CHADBOURNE	NO		
80473	22	29.33	86.99	LITTLE MAMA	W.O. ALLEN	YES	1000	
80473	45	29.21	86.86	LITTLE MAMA	W.O. ALLEN	NO		
80473	22	29.33	86.99	LITTLE MAMA	W.O. ALLEN	NO		
80473	7	30.04	86.99	SUNCHASER	J HARRIS	NO		
80473	22	29.33	86.99	DULCINEA	WHITE-SPUNNER	NO		
80473	45	29.21	86.86	DULCINEA	WHITE-SPUNNER	NO		
80473	44	29.09	87.00	DULCINEA	WHITE-SPUNNER	NO		
80473	46	28.97	86.87	DULCINEA	WHITE-SPUNNER	NO		
80473	13	29.80	86.99	SADDLE NAG	GENE LEARY	NO		
80473	6	29.92	87.12	BLUSKY DOODLE	J. MCCLESKEY	NO		
80473	7	30.04	86.99	BLUSKY DOODLE	J. MCCLESKEY	NO		
80473	23	29.44	86.86	PARTY PAL	BOB GRAY	NO		
80473	22	29.33	86.99	PARTY PAL	BOB GRAY	NO		
80473	45	29.21	86.86	PARTY PAL	BOB GRAY	NO		
80473	27	29.32	86.73	PARTY PAL	BOB GRAY	YES	1415	
80473				PHANTOM	A.D. PACE			
80473	23	29.44	86.86	HIGH LIFE	J. AUSTILL	NO		
80473	18	29.56	86.99	HIGH LIFE	J. AUSTILL	NO		
80473	27	29.32	86.73	HIGH LIFE	J. AUSTILL	NO		
80473	7	30.04	86.99	MAKO	D. MAJEWSKI	NO		
80473	14	29.91	86.85	MAKO	D. MAJEWSKI	NO		
80473	20	29.79	86.72	MAKO	D. MAJEWSKI	YES	0900	





FISHERY INFORMATION

DATE	SQUARE	LAT	LON	BOAT NAME	CAPTAIN	BILLFISH	TIME	TIME
						SIGHTED	SIGHTED	SIGHTED
						NO 1	NO 1	NO 2
80473	24	29.56	86.72	MAKO	D. MAJEWSKI	NO		
80473	23	29.44	86.86	MAKO	D. MAJEWSKI	NO		
80473	18	29.56	86.99	MAKO	D. MAJEWSKI	NO		
80473	12	29.69	87.13	MAKO	D. MAJEWSKI	NO		
80473	5	29.81	87.26	MAKO	D. MAJEWSKI	NO		
80473	48	29.20	86.59	BABY LINK	C LINKENHOKER	NO		
80473	45	29.21	86.86	BABY LINK	C LINKENHOKER	NO		
80473	44	29.09	87.00	BABY LINK	LITTLEFIELD	NO		
80473	22	29.33	86.99	BABY LINK	C LINKENHOKER	NO		
80473	5	29.81	87.26	ALBATROSS	LITTLEFIELD	NO		
80473	6	29.92	87.12	ALBATROSS	LITTLEFIELD	NO		
80473	7	30.04	86.99	ALBATROSS	LITTLEFIELD	NO		
80473	27	29.32	86.73	BARBARA H	LARRY HIPSH	NO		
80473	23	29.44	86.86	BARBARA H	LARRY HIPSH	NO		
80473	22	29.33	86.99	BARBARA H	LARRY HIPSH	NO		
80473	18	29.56	86.99	BARBARA H	LARRY HIPSH	NO		
80473	24	29.56	86.72	CROSSWINDS	W.C. RAFFIELD	NO		
80473	28	29.44	86.59	CROSSWINDS	W.C. RAFFIELD	NO		
80473	29	29.55	86.45	CROSSWINDS	W.C. RAFFIELD	NO		
80473	32	29.43	86.32	LADY M	B. J. PUTNAM	NO		
80473	29	29.55	86.45	LADY M	B. J. PUTNAM	NO		
80473	28	29.44	86.59	LADY M	B. J. PUTNAM	NO		
80473	29	29.55	86.45	LADY M	B. J. PUTNAM	NO		
80473	35	29.42	86.05	FAIRO II	RON ALISON	NO		
80473	34	29.31	86.19	FAIRO II	RON ALISON	NO		
80473	51	29.20	86.32	FAIRO II	RON ALISON	NO		
80473	90	29.08	86.46	FAIRO II	RON ALISON	NO		
80473	33	29.55	86.19	CAPTAIN BOB	R JANSENIUS	NO		
80473	32	29.43	86.32	CAPTAIN BOB	R JANSENIUS	NO		
80473	31	29.32	86.46	CAPTAIN BOB	R JANSENIUS	NO		
80473	28	29.44	86.59	CAPTAIN BOB	R JANSENIUS	NO		
80473	30	29.67	86.32	CAPTAIN BOB	R JANSENIUS	NO		
80473	26	29.79	86.45	MADAM QUEEN	G MCINTOSH	NO		
80473	25	29.67	86.59	MADAM QUEEN	G MCINTOSH	NO		
80473	35	29.42	86.05	SCORPIO II	BOB ZALES	NO		
80473	32	29.43	86.32	SCORPIO II	BOB ZALES	NO		
80473	29	29.55	86.45	SCORPIO II	BOB ZALES	NO		
80473	30	29.67	86.32	SCORPIO II	BOB ZALES	NO		
80473	26	29.79	86.45	SCORPIO II	BOB ZALES	NO		
80473	1	29.35	87.80	WIDOW MAKER	TIM STROHE	NO		



FISHERY INFORMATION

DATE	SQUARE	LAT	LON	BOAT NAME	CAPTAIN	BILLFISH	TIME	TIME
						SIGHTED	SIGHTED	SIGHTED
						NO 1	NO 2	NO 2
80473	6	29.92	87.12	JAMARIU I	WAGSTAFF	NO		
80473	13	29.80	86.99	JAMARIU I	WAGSTAFF	NO		
80473	12	29.69	87.13	JAMARIU I	WAGSTAFF	NO		
80473	5	29.81	87.26	JAMARIU I	WAGSTAFF	NO		
80473	7	30.04	86.99	LADY ACE	A. D. DAVIS	NO		
80473	8	30.15	86.85	LADY ACE	A. D. DAVIS	NO		
80473	12	29.69	87.13	TRY AGAIN	H. SMITH	NO		
80473	18	29.56	86.99	TRY AGAIN	H. SMITH	NO		
80473	23	29.44	86.88	TRY AGAIN	H. SMITH	YES	1630	
80473	5	29.81	87.26	POP-EYE	TED GRANT	NO		
80473	13	29.80	86.99	POP-EYE	TED GRANT	NO		
80473	14	29.91	86.85	MAKO BLANCO	D. SHARON	NO		
80473	19	29.68	86.56	MAKO BLANCO	D. SHARON	NO		
80473	20	29.79	86.72	MAKO BLANCO	D. SHARON	NO		
80473	28	29.44	86.59	SCORPIO III	L. MCMANUS	YES	1200	



DATE	SQUARE	LAT	LOX	BOAT NAME	CAPTAIN	LINES IN	LINES OUT	TOTAL FISHING TIME	NO. LINES	MULLET	BALYH.	ROD HOURS ARTIF.	STRIP	OTHER	TOTAL
80473	8	30.15	86.85	LUANN III	BUTCH CHEEK	1000	1200	2.00	2		4.00				4.00
80473	28	29.44	86.59	MISS CINDY	DALE BEBEE	900	1430	5.00	5	11.00	11.00		5.50		27.50
80473	8	30.15	86.85	SANDCRAB	ALLAN BECK	930	1030	1.00	2			1.00	1.00		2.00
80473	14	29.91	86.85	WILLY-AMS	R. WILLIAMS	900	915	.25	4	.25	.25	.25		.25	1.00
80473	19	29.68	86.56	WILLY-AMS	R. WILLIAMS	945	1045	1.00	4	1.00	1.00	1.00		1.00	4.00
80473	24	29.56	86.72	WILLY-AMS	R. WILLIAMS	1045	1135	.83	4	.83	.83	.83		.83	3.32
80473	23	29.44	86.86	WILLY-AMS	R. WILLIAMS	1135	1400	2.42	4	2.42	2.42	2.42		2.42	9.68
80473	23	29.44	86.86	BOOMERANG	FRANK LIFFNER	915	1700	7.50	4	15.50	7.75		7.75		31.00
80473	17	29.45	87.13	SMARTY PANTS	MEL TURNER	900	1000	1.00	5	2.00	2.00		1.00		5.00
80473	22	29.33	86.99	SMARTY PANTS	MEL TURNER	1000	1100	1.00	5	2.00	2.00		1.00		5.00
80473	27	29.32	86.73	SMARTY PANTS	MEL TURNER	1100	1300	2.00	5	4.00	4.00		2.00		10.00
80473	24	29.56	86.72	SMARTY PANTS	MEL TURNER	1300	1700	1.95	5	8.00	8.00		4.00		20.00
80473	29	29.55	86.45	TWO SONS	F P WETHERBEE	930	1100	1.50	4	3.00			3.00		6.00
80473	28	29.44	86.59	TWO SONS	F P WETHERBEE	1100	1400	3.00	4	6.00			6.00		12.00
80473	31	29.32	86.46	TWO SONS	F P WETHERBEE	1400	1700	3.00	4	6.00			6.00		12.00
80473	25	29.67	86.59	BLUE DOLPHIN	J D DEARMON	945	1025	.42	4	1.33	1.33				2.66
80473	24	29.56	86.72	BLUE DOLPHIN	J D DEARMON	1025	1350	3.33	4	6.83	6.83				13.66
80473	28	29.44	86.59	THREE L'S	ED ROBINSON	900	1500	5.92	6					36.00	36.00
80473	25	29.67	86.59	SANDPIPER	J DUNLAP	800	900	1.00	5	2.00	2.00		1.00		5.00
80473	29	29.55	86.45	SANDPIPER	J DUNLAP	900	945	.75	5	1.50	1.50		.75		3.75
80473	28	29.44	86.59	SANDPIPER	J DUNLAP	945	1500	4.67	5	10.50	10.50		5.25		26.25
80473	25	29.67	86.59	MISS DESTIN	BEN WOODALL	910	1010	1.00	5	3.00	1.00	.50	.50		5.00
80473	29	29.55	86.45	MISS DESTIN	BEN WOODALL	1010	1130	1.33	5	4.00	1.33	.67	.67		6.67
80473	28	29.44	86.59	MISS DESTIN	BEN WOODALL	1130	1350	2.08	5	7.00	2.33	1.16	1.16		11.65
80473	23	29.44	86.86	BLUE STREAK	M CLAVERIE	935	1145	2.17	4	6.50	2.17				8.67
80473	27	29.32	86.73	BLUE STREAK	M CLAVERIE	1215	1300	.75	4	2.25	.75				3.00
80473	45	29.21	86.86	BLUE STREAK	M CLAVERIE	1300	1500	2.00	4	6.00	2.00				8.00
80473	15	30.03	86.72	TOTSYOT	G C TOTTON JR.	900	1000	1.00	4	1.00	2.00		1.00		4.00
80473	20	29.79	86.72	TOTSYOT	G C TOTTON JR.	1000	1200	2.00	4	2.00	4.00		2.00		8.00
80473	25	29.67	86.59	TOTSYOT	G C TOTTON JR.	1200	1340	1.67	4	1.67	3.34		1.67		6.68
80473	26	29.79	86.45	TOTSYOT	G C TOTTON JR.	1340	1600	2.33	4	2.34	4.67		2.34		9.35
80473	12	29.69	87.13	STRIKER	DICK JONES	830	845	.25	4	.25	.25		.25		1.00
80473	18	29.56	86.99	STRIKER	DICK JONES	845	1015	1.42	4	1.50	1.50		1.50		6.00
80473	19	29.68	86.56	STRIKER	DICK JONES	1015	1145	1.50	4	1.50	1.50		1.50		6.00
80473	20	29.79	86.72	STRIKER	DICK JONES	1145	1315	1.50	4	1.50	1.50		1.50		6.00
80473	15	30.03	86.72	STRIKER	DICK JONES	1315	1500	1.75	4	1.75	1.75		1.75		7.00
80473	25	29.67	86.59	SU-NAN	GENE MARLER	930	1400	4.42	4	9.00	4.50		4.50		18.00
80473	21	29.91	86.58	OLE SALT	ART COX	1330	1600	2.50	4	2.50	2.50		5.00		10.00
80473	14	29.91	86.85	BODACIOUS	T. FOX	800	830	.50	4	1.00	.50			.50	2.00
80473	20	29.79	86.72	BODACIOUS	T. FOX	830	1045	2.25	4	4.50	2.25			2.25	9.00



DATE	SQUARE	LAT	CON	BOAT NAME	CAPTAIN	LINES IN	LINES OUT	TOTAL FISHING TIME	NO. LINES	MULLET	BALYH.	ROD ARTIF.	HOURS STRIP	OTHER	TOTAL
80473	8	30.15	86.85	JON B	JON TATE	900	1200	3.00	4					12.00	12.00
80473	25	29.67	86.59	ANASTASIA II	TONY DAVIS	915	1015	1.00	5	2.00	2.00		1.00		5.00
80473	29	29.55	86.45	ANASTASIA II	TONY DAVIS	1015	1115	1.00	5	2.00	2.00		3.50		5.00
80473	28	29.44	86.59	ANASTASIA II	TONY DAVIS	1115	1445	3.50	5	7.00	7.00		3.50		17.50
80473	27	29.32	86.73	YELLOW BIRD	JIMMY MOORE	900	1050	.93	5	1.00	2.00	1.00	1.00		5.00
80473	48	29.20	86.59	YELLOW BIRD	JIMMY MOORE	1000	1230	2.50	5	2.50	5.00	2.50	2.50		12.50
80473	45	29.21	86.86	YELLOW BIRD	JIMMY MOORE	1230	1500	2.00	5	2.50	5.00	2.50	2.50		12.50
80473	23	29.44	86.86	HAPPY HOOKER	BOB OLIVER	1100	1130	.50	5	1.00	1.50				2.50
80473	27	29.32	86.73	HAPPY HOOKER	BOB OLIVER	1130	1600	3.83	5	7.00	10.50				17.50
80473	28	29.44	86.59	HAPPY HOOKER	BOB OLIVER	1600	1900	3.00	5	6.00	9.00				15.00
80473	28	29.44	86.59	SEE SPRAY	SONNY INSCHO	600	1500	8.12	5	18.00	4.00	9.00	9.00	5.00	45.00
80473	20	29.79	86.72	REBEL III	G.M. SUTTON	830	1130	3.00	2		3.00		3.00		6.00
80473	19	29.68	86.56	REBEL III	G.M. SUTTON	1130	1330	2.00	2		2.00		2.00		4.00
80473	20	29.79	86.72	REBEL III	G.M. SUTTON	1330	1500	1.50	2		1.50		1.50		3.00
80473	14	29.91	86.85	REBEL III	G.M. SUTTON	1500	1530	.50	2		.50		.50		1.00
80473	15	30.03	86.72	REBEL III	G.M. SUTTON	1530	1630	1.00	2		1.00		1.00		2.00
80473	28	29.44	86.59	HOW NICE	HOWARD MARLER	900	1430	5.25	4					22.00	22.00
80473	28	29.44	86.59	WAHOO	BRUCE MARLER	1430	1630	2.00	4		4.00		4.00		8.00
80473	25	29.67	86.59	WAHOO	BRUCE MARLER	1630	1800	1.50	4		3.00		3.00		6.00
80473	21	29.91	86.58	WAHOO	BRUCE MARLER	1800	1900	1.00	4		2.00		2.00		4.00
80473	21	29.91	86.58	ANN-C	PAUL RITTER	900	1030	1.50	4	1.50	3.00	1.50			6.00
80473	20	29.79	86.72	ANN-C	PAUL RITTER	1030	1045	.25	4	.25	.50	.25			1.00
80473	25	29.67	86.59	ANN-C	PAUL RITTER	1045	1230	1.75	4	1.75	3.50	1.75			7.00
80473	24	29.56	86.72	ANN-C	PAUL RITTER	1230	1330	1.00	4	1.00	2.00	1.00			4.00
80473	25	29.67	86.59	ANN-C	PAUL RITTER	1330	1430	1.00	4	1.00	2.00	1.00			4.00
80473	20	29.79	86.72	ANN-C	PAUL RITTER	1430	1440	.17	4	.17	.33	.17			.67
80473	21	29.91	86.58	ANN-C	PAUL RITTER	1440	1530	.83	4	.83	1.66	.83			3.32
80473	25	29.67	86.59	ROBROY	A L HILPERT	910	1000	.83	4	.91	.91		.91	.91	3.64
80473	24	29.56	86.72	ROBROY	A L HILPERT	1000	1100	1.00	4	1.00	1.00		1.00	1.00	4.00
80473	28	29.44	86.59	ROBROY	A L HILPERT	1100	1330	2.50	4	2.50	2.50		2.50	2.50	10.00
80473	29	29.55	86.45	ROBROY	A L HILPERT	1330	1430	1.00	4	1.00	1.00		1.00	1.00	4.00
80473	20	29.79	86.72	JUNIE TOO	R GONZALES	800	1130	3.50	4		7.00		3.50	3.50	14.00
80473	19	29.68	86.56	JUNIE TOO	R GONZALES	1130	1430	3.00	4		6.00		3.00	3.00	12.00
80473	20	29.79	86.72	JUNIE TOO	R GONZALES	1430	1500	.50	4		1.00		.50	.50	2.00
80473	14	29.91	86.85	JUNIE TOO	R GONZALES	1500	1530	.50	4		1.00		.50	.50	2.00
80473	15	30.03	86.72	JUNIE TOO	R GONZALES	1530	1630	1.00	4		2.00		1.00	1.00	4.00
80473	20	29.79	86.72	GUPPY	L VALLEE	900	930	.50	5	.50	.50	1.00		.50	2.50
80473	25	29.67	86.59	GUPPY	L VALLEE	930	1200	2.50	5	2.50	2.50	5.00		2.50	12.50
80473	24	29.56	86.72	GUPPY	L VALLEE	1200	1300	.83	5	1.00	1.00	2.00		1.00	5.00
80473	25	29.67	86.59	GUPPY	L VALLEE	1300	1500	2.00	5	2.00	2.00	4.00		2.00	10.00



DATE	SQUARE	LAT	CON	BOAT NAME	CAPTAIN	LINES IN	LINES OUT	TOTAL FISHING TIME	NO. LINES	MULLET	BALTH.	ROD HOURS ARTIF.	STRIP	OTHER	TOTAL
80473	15	30.03	86.72	LADY EVE	F. J. AUGUSTYN	900	1030	1.50	3	1.50	3.00				4.50
80473	14	29.91	86.85	LADY EVE	F. J. AUGUSTYN	1030	1300	2.50	3	2.50	5.00				7.50
80473	13	29.80	86.99	LADY EVE	F. J. AUGUSTYN	1300	1330	.50	3	.50	.50	.50			1.50
80473	19	29.68	86.56	LADY EVE	F. J. AUGUSTYN	1330	1500	1.42	3	1.50	3.00				4.50
80473	25	29.67	86.59	CROSSWINDS	JIM BRADEN	1010	1210	1.25	4	4.00	2.00		2.00		8.00
80473	21	29.91	86.58	CROSSWINDS	JIM BRADEN	1210	1255	.75	4	1.50	.75		.75		3.00
80473	26	29.79	86.45	CROSSWINDS	JIM BRADEN	1255	1430	1.08	4	3.17	1.58		1.58		6.33
80473	19	29.68	86.56	SICA	JOHN TATUM	1020	1115	.92	5	2.75	.91			.91	4.57
80473	24	29.56	86.72	SICA	JOHN TATUM	1115	1330	2.25	5	6.75	2.25			2.25	11.25
80473	25	29.67	86.59	SICA	JOHN TATUM	1330	1410	.67	5	2.00	.67			.67	3.34
80473	28	29.44	86.59	COP-OUT	HARRY WRIGHT	900	1500	5.75	4	12.00	6.00		6.00		24.00
80473	25	29.67	86.59	FINEST KIND	TOM BROWNING	900	1000	1.00	5	3.00	1.00		1.00		5.00
80473	29	29.55	86.45	FINEST KIND	TOM BROWNING	1000	1045	.75	5	2.25	.75		.75		3.75
80473	28	29.44	86.59	FINEST KIND	TOM BROWNING	1045	1430	3.75	5	11.25	3.75		3.75		18.75
80473	8	30.15	86.85	RARAKA	R. HUTCHINSON	800	900	1.00	2	1.00	1.00				2.00
80473	15	30.03	86.72	RARAKA	R. HUTCHINSON	900	1000	1.00	2	1.00	1.00				2.00
80473	21	29.91	86.58	RARAKA	R. HUTCHINSON	1000	1200	2.00	2	2.00	2.00				4.00
80473	15	30.03	86.72	VIVIAN G	W O LEDBETTER	1100	1630	5.50	2		5.50		5.50		11.00
80473	24	29.56	86.72	MARAFOSA	J E HUDDLESTON	845	1830	9.75	5	9.75	29.25			9.75	48.75
80473	19	29.68	86.56	STORM KING	ED KING	700	910	2.10	6	4.33	4.33	2.17	2.17		13.00
80473	23	29.44	86.86	STORM KING	ED KING	955	1120	1.25	6	2.83	4.26		1.42		8.51
80473	27	29.32	86.73	STORM KING	ED KING	1120	1310	1.63	6	3.67	5.50	1.83			11.00
80473	28	29.44	86.59	STORM KING	ED KING	1310	1545	1.88	6	10.33	5.17				15.50
80473	49	28.97	86.60	CLOUD NINE	ANDY ANDERSON	1040	1500	3.58	4	8.67	4.33		4.33		17.33
80473	25	29.67	86.59	OLE KING COAL	TOM NORRED	945	1350	3.25	4	6.50	3.25		3.25		13.00
80473	21	29.91	86.58	OLE KING COAL	TOM NORRED	1300	1500	2.00	4	4.00	2.00	2.00			8.00
80473	14	29.91	86.85	HILLBILLY II	BOB D REW	700	1800	10.88	4	22.00	22.00				44.00
80473				BALA O	LEROY GOODE			.00							
80473	27	29.32	86.73	GAMECOCK	L OVERSTREET	1100	1500	3.33	3	4.00	4.00		4.00		12.00
80473	28	29.44	86.59	GAMECOCK	L OVERSTREET	1500	1600	1.00	3	1.00	1.00		1.00		3.00
80473	48	29.20	86.59	GAMECOCK	L OVERSTREET	1600	1900	2.42	3	3.00	3.00		3.00		9.00
80473	18	29.56	86.99	SUPER STAR	JOE BIANCO	900	1400	4.92	4	10.00	5.00	5.00			20.00
80473	19	29.68	86.56	SUPER STAR	JOE BIANCO	1400	1600	2.00	4	10.00				10.00	20.00
80473	24	29.56	86.72	SUGAR FOOT	TED MAXWELL	945	1000	.25	5	.50	.25		.25		1.00
80473	23	29.44	86.86	SUGAR FOOT	TED MAXWELL	1000	1100	1.00	5	2.00	1.00		2.00		5.00
80473	27	29.32	86.73	SUGAR FOOT	TED MAXWELL	1100	1200	1.00	5	2.00	1.00		2.00		5.00
80473	28	29.44	86.59	SUGAR FOOT	TED MAXWELL	1200	1400	2.00	5	4.00	2.00		4.00		10.00
80473	27	29.32	86.73	SUGAR FOOT	TED MAXWELL	1400	1600	2.00	5	4.00	2.00		4.00		10.00
80473	45	29.21	86.86	SUGAR FOOT	TED MAXWELL	1600	1730	1.47	5	3.00	1.50		3.00		7.50
80473	6	29.92	87.12	LORELEI	E. KELLY	930	1130	2.00	4	8.00	8.00				16.00



DATE	SQUARE	LAT	LON	BOAT NAME	CAPTAIN	LINES IN	LINES OUT	TOTAL FISHING TIME	NO. LINES	MULLET	BALYH.	ROD HOURS		OTHER	TOTAL
												ARTIF.	STRIP		
80473	7	30.04	86.99	LORELEI	E. KELLY	1130	1330	2.00	4	8.00	8.00				16.00
80473	23	29.44	86.86	SEA NOTE	F. NETH	850	1115	2.42	4	4.80	4.80				9.60
80473	22	29.33	86.99	SEA NOTE	F. NETH	1115	1240	1.42	4	2.80	2.80				5.60
80473	45	29.21	86.86	SEA NOTE	F. NETH	1240	1440	2.00	4	4.00	4.00				8.00
80473	48	29.20	86.59	SEA NOTE	F. NETH	1440	1900	3.80	4	8.70	8.70				17.40
80473	13	29.80	86.99	MIJIMAC	R. MCCLESKEY	900	1130	2.50	4	5.00	5.00				10.00
80473	6	29.92	87.12	MIJIMAC	R. MCCLESKEY	1130	1500	3.25	4	7.00	7.00				14.00
80473	27	29.32	86.73	THIN FIN	JOHN WALKER	1100	1800	6.58	3	7.00	7.00	7.00			21.00
80473	6	29.92	87.12	BALLERINA II	G R IRVINE	830	1030	2.00	3	4.00		2.00			6.00
80473	7	30.04	86.99	BALLERINA II	G R IRVINE	1030	1230	2.00	3	4.00		2.00			6.00
80473	13	29.80	86.99	BALLERINA II	G R IRVINE	1230	1430	2.00	3	4.00		2.00			6.00
80473	14	29.91	86.85	BALLERINA II	G R IRVINE	1430	1600	1.50	3	3.00		1.50			4.50
80473	6	29.92	87.12	ASTRO	JACK HORNER	930	1230	2.92	4	6.00	3.00	3.00			12.00
80473	13	29.80	86.99	ASTRO	JACK HORNER	1230	1500	2.50	4	7.50	2.50				10.00
80473	23	29.44	86.86	LADY LYN	DON GRAY	830	1830	10.00	4		40.00				40.00
80473	23	29.44	86.86	BUDDIE B	JIM LUNSFORD	900	1200	3.00	4	6.00	6.00				12.00
80473	22	29.33	86.99	BUDDIE B	JIM LUNSFORD	1200	1500	3.00	4	6.00	6.00				12.00
80473	45	29.21	86.86	CAROLINE	ED CHADSBORNE	1100	1530	3.92	4	4.50	9.00			4.50	18.00
80473	22	29.33	86.99	LITTLE MAMA	W.O. ALLEN	700	1100	3.58	5	4.00	4.00	4.00	4.00	4.00	20.00
80473	45	29.21	86.86	LITTLE MAMA	W.O. ALLEN	1100	1400	3.00	5	3.00	3.00	3.00	3.00	3.00	15.00
80473	22	29.33	86.99	LITTLE MAMA	W.O. ALLEN	1400	1800	4.00	5	4.00	4.00	4.00	4.00	4.00	20.00
80473	7	30.04	86.99	SUNCHASER	J HARRIS	900	950	.83	4	1.67			1.67		3.34
80473	22	29.33	86.99	DULCINEA	WHITE-SPUNNER	1030	1230	2.00	5	4.00	4.00	2.00			10.00
80473	45	29.21	86.86	DULCINEA	WHITE-SPUNNER	1230	1400	1.50	5	3.00	3.00	1.50			7.50
80473	44	29.09	87.00	DULCINEA	WHITE-SPUNNER	1400	1530	1.50	5	3.00	3.00	1.50			7.50
80473	46	28.97	86.87	DULCINEA	WHITE-SPUNNER	1530	1800	2.50	5	5.00	5.00	2.50			12.50
80473	13	29.80	86.99	SADDLE NAG	GENE LEARY	900	1430	5.33	3	4.00	5.50	5.50	1.50		16.50
80473	6	29.92	87.12	BLUSKY DOOCLE	J. MCCLESKEY	900	1200	2.50	4	6.00	6.00				12.00
80473	7	30.04	86.99	BLUSKY DOOCLE	J. MCCLESKEY	1200	1500	3.00	4	6.00	6.00				12.00
80473	23	29.44	86.86	PARTY PAL	BOB GRAY	1000	1100	1.00	4	2.00	2.00				4.00
80473	22	29.33	86.99	PARTY PAL	BOB GRAY	1100	1200	1.00	4	2.00	2.00				4.00
80473	45	29.21	86.86	PARTY PAL	BOB GRAY	1200	1230	.50	4	1.00	1.00				2.00
80473	27	29.32	86.73	PARTY PAL	BOB GRAY	1230	1430	1.50	4	4.00	4.00				8.00
80473				PHANTOM	A.D. PACE			.00							
80473	23	29.44	86.86	HIGH LIFE	J. AUSTILL	830	1130	3.00	4		9.00	3.00			12.00
80473	18	29.56	86.99	HIGH LIFE	J. AUSTILL	1130	1430	2.75	4		9.00	3.00			12.00
80473	27	29.32	86.73	HIGH LIFE	J. AUSTILL	1430	1745	3.25	4		9.75	3.25			13.00
80473	7	30.04	86.99	MAKO	D. MAJEWSKI	500	630	1.50	4	3.00	3.00				6.00
80473	14	29.91	86.85	MAKO	D. MAJEWSKI	630	800	1.50	4	3.00	3.00				6.00
80473	20	29.79	86.72	MAKO	D. MAJEWSKI	800	930	1.50	4	3.00	3.00				6.00



DATE	SQUARE	LAT	LOX	BOAT NAME	CAPTAIN	LINES IN	LINES OUT	TOTAL FISHING TIME	NO. LINES	MULLET	BALYH.	ROD HOURS ARTIF.	STRIP	OTHER	TOTAL
80473	24	29.56	86.72	MAKO	D. MAJEWSKI	930	1100	1.50	4	3.00	3.00				6.00
80473	23	29.44	86.86	MAKO	D. MAJEWSKI	1100	1230	1.50	4	3.00	3.00				6.00
80473	18	29.56	86.99	MAKO	D. MAJEWSKI	1230	1400	1.50	4	3.00	3.00				6.00
80473	12	29.69	87.13	MAKO	D. MAJEWSKI	1400	1530	1.50	4	3.00	3.00				6.00
80473	5	29.81	87.26	MAKO	D. MAJEWSKI	1530	1700	1.50	4	3.00	3.00				6.00
80473	48	29.20	86.59	BABY LINK	C LINKENHOKER	900	1100	2.00	4	6.00	2.00				8.00
80473	45	29.21	86.86	BABY LINK	C LINKENHOKER	1100	1300	1.78	4	6.00	2.00				8.00
80473	44	29.09	87.00	BABY LINK	LITTLEFIELD	1300	1400	1.00	4	3.00	1.00				4.00
80473	22	29.33	86.99	BABY LINK	C LINKENHOKER	1400	1500	.88	4	3.00	1.00				4.00
80473	5	29.81	87.26	ALBATROSS	LITTLEFIELD	1100	1200	1.00	3	1.00	2.00				3.00
80473	6	29.92	87.12	ALBATROSS	LITTLEFIELD	1200	1300	1.00	3	1.00	2.00				3.00
80473	7	30.04	86.99	ALBATROSS	LITTLEFIELD	1300	1400	1.00	3	1.00	2.00				3.00
80473	27	29.32	86.73	BARBARA H	LARRY HIPSH	915	1200	2.52	4	8.25	2.75				11.00
80473	23	29.44	86.86	BARBARA H	LARRY HIPSH	1200	1300	1.00	4	3.00	1.00				4.00
80473	22	29.33	86.99	BARBARA H	LARRY HIPSH	1300	1500	2.00	4	6.00	2.00				8.00
80473	18	29.56	86.99	BARBARA H	LARRY HIPSH	1500	1700	2.00	4	6.00	2.00				8.00
80473	24	29.56	86.72	CROSSWINDS	W.C. RAFFIELD	900	1000	1.00	5	3.00	2.00				5.00
80473	28	29.44	86.59	CROSSWINDS	W.C. RAFFIELD	1000	1100	1.00	5	3.00	2.00				5.00
80473	29	29.55	86.45	CROSSWINDS	W.C. RAFFIELD	1100	1430	3.50	5	10.50	7.00				17.50
80473	32	29.43	86.32	LADY M	B. J. PUTNAM	700	815	1.25	4	1.25	2.50			1.25	5.00
80473	29	29.55	86.45	LADY M	B. J. PUTNAM	815	1100	2.75	5	2.75	8.25			2.75	13.75
80473	28	29.44	86.59	LADY M	B. J. PUTNAM	1100	1415	2.50	5		9.75			7.50	17.25
80473	29	29.55	86.45	LADY M	B. J. PUTNAM	1415	1800	3.25	5		11.25			7.50	18.75
80473	35	29.42	86.05	FAIRO II	RON ALISON	900	1030	1.50	4	3.00	3.00				6.00
80473	34	29.31	86.19	FAIRO II	RON ALISON	1030	1200	1.50	4	3.00	3.00				6.00
80473	51	29.20	86.32	FAIRO II	RON ALISON	1200	1330	1.50	4	3.00	3.00				6.00
80473	50	29.08	86.46	FAIRO II	RON ALISON	1330	1500	1.50	4	3.00	3.00				6.00
80473	33	29.55	86.19	CAPTAIN BOB	R JANSENIUS	910	925	.25	4	.25	.25		.25	.25	1.00
80473	32	29.43	86.32	CAPTAIN BOB	R JANSENIUS	925	1040	1.25	4	1.25	1.25		1.25	1.25	5.00
80473	31	29.32	86.46	CAPTAIN BOB	R JANSENIUS	1040	1150	1.17	4	1.17	1.17		1.17	1.17	4.68
80473	28	29.44	86.59	CAPTAIN BOB	R JANSENIUS	1150	1425	2.57	4	2.58	2.58		2.58	2.58	10.32
80473	30	29.67	86.32	CAPTAIN BOB	R JANSENIUS	1425	1500	.58	4	.58	.58		.58	.58	2.32
80473	26	29.79	86.45	MADAM QUEEN	G MCINTOSH	920	1200	2.42	5	5.33	2.67		5.33		13.33
80473	25	29.67	86.59	MADAM QUEEN	G MCINTOSH	1200	1430	2.50	5	5.00	2.50		5.00		12.50
80473	35	29.42	86.05	SCORPIO II	BOB ZALES	830	1130	2.95	4						12.00
80473	32	29.43	86.32	SCORPIO II	BOB ZALES	1130	1430	3.00	4						12.00
80473	29	29.55	86.45	SCORPIO II	BOB ZALES	1430	1645	2.25	4						9.00
80473	30	29.67	86.32	SCORPIO II	BOB ZALES	1645	1730	.75	4						3.00
80473	26	29.79	86.45	SCORPIO II	BOB ZALES	1730	1900	1.50	4						6.00
80473	1	29.35	87.80	WIDOW MAKER	TIM STROHE	1100	1400	1.92	4	6.00	6.00				12.00



DATE	SQUARE	LAT	LON	BOAT NAME	CAPTAIN	LINES IN	LINES OUT	TOTAL FISHING TIME	NO. LINES	MULLET	BALYH.	ROD HOURS			OTHER	TOTAL
												ARTIF.	STRIP			
80473	6	29.92	87.12	JAMARIU I	WAGSTAFF	900	1000	1.00	3	2.00	2.00				2.00	6.00
80473	13	29.80	86.99	JAMARIU I	WAGSTAFF	1000	1130	1.50	3	1.50	1.50				1.50	4.50
80473	12	29.69	87.13	JAMARIU I	WAGSTAFF	1130	1230	1.00	3	1.00	1.00				1.00	3.00
80473	5	29.81	87.26	JAMARIU I	WAGSTAFF	1230	1500	2.50	3	2.50				2.50	7.50	
80473	7	30.04	86.99	LADY ACE	A. D. DAVIS	930	1130	2.00	4	2.00	6.00			2.50	8.00	
80473	8	30.15	86.85	LADY ACE	A. D. DAVIS	1130	1300	1.50	4		3.00	3.00			8.00	
80473	12	29.69	87.13	TRY AGAIN	H. SMITH	900	1010	1.17	5	2.30	2.30			1.15	5.75	
80473	18	29.56	86.99	TRY AGAIN	H. SMITH	1010	1040	.50	5	1.00	1.00			.50	2.50	
80473	23	29.44	86.86	TRY AGAIN	H. SMITH	1155	1500	2.92	5	6.17	6.17			3.08	15.42	
80473	5	29.81	87.26	POP-EYE	TED GRANT	800	1200	4.00	4	8.00	8.00				16.00	
80473	13	29.80	86.99	POP-EYE	TED GRANT	1245	1430	1.57	4	3.50	3.50				7.00	
80473	14	29.91	86.85	MAKO BLANCO	D. SHARON	805	1030	2.42	4	2.42	2.42	2.42		2.42	9.68	
80473	19	29.68	86.56	MAKO BLANCO	D. SHARON	1030	1425	3.92	4	3.92	3.92	3.92		3.92	15.68	
80473	20	29.79	86.72	MAKO BLANCO	D. SHARON	1425	1600	1.58	4	1.58	1.58	1.58		1.58	6.32	
80473	28	29.44	86.59	SCORPIO III	L. MCMANUS	900	1300	3.33	5	4.00	8.00		8.00		20.00	
TOTAL						451.52				702.35	721.09	114.50	221.00	230.80	1989.74	
						BAIT PERCENTAGE				35.3	36.2	5.8	11.1	11.6		





FISHERY INFORMATION

DATE	LOC	LAT	LOX	BOAT NAME	CAPTAIN	NO FISH CAUGHT	FISH	RAISED	TIME HOOKED	LOST	BOATED	FISH TIME LOST	BAIT	WATER COLOR	WATER TYPE
80473	8	30.15	86.85	LUANN III	BUTCH CHEEK	0						0			
80473	28C	29.37	86.59	MISS CINDY	DALE BEBCE	1	WHITE MARLIN	1215	1215		1245	30	BALLYHOO	BL-GR	OPEN
80473	8	30.15	86.85	SANDCRAB	ALLAN BECK	0						0			
80473	14	29.91	86.85	WILLY-AMS	R. WILLIAMS	0						0			
80473	19	29.68	86.56	WILLY-AMS	R. WILLIAMS	0						0			
80473	24	29.56	86.72	WILLY-AMS	R. WILLIAMS	0						0			
80473	23	29.44	86.86	WILLY-AMS	R. WILLIAMS	0						0			
80473	23	29.44	86.86	BOOMERANG	FRANK LIFFNER	0	DOLPHIN	1030	1030	1030		0	BALLYHOO	BL-GR	OPEN
80473	23	29.44	86.86	BOOMERANG	FRANK LIFFNER	0	SAILFISH	1230	1230	1233		3	MULLET	BL-GR	OPEN
80473	23	29.44	86.86	BOOMERANG	FRANK LIFFNER	1	WHITE MARLIN	1330	1330		1340	10	STRIP	BL-GR	OPEN
80473	23	29.44	86.86	BOOMERANG	FRANK LIFFNER	0	WHITE MARLIN	1330				0	BALLYHOO	BL-GR	OPEN
80473	23	29.44	86.86	BOOMERANG	FRANK LIFFNER	0	SAILFISH	1400	1400	1402		2	BALLYHOO	BL-GR	OPEN
80473	17	29.45	87.13	SMARTY PANTS	MEL TURNER	0						0			
80473	22	29.33	86.99	SMARTY PANTS	MEL TURNER	0						0			
80473	27A	29.32	86.79	SMARTY PANTS	MEL TURNER	0	SAILFISH	1130				0	BALLYHOO	GREEN	OPEN
80473	24C	29.50	86.72	SMARTY PANTS	MEL TURNER	1	WHITE MARLIN	1315	1318		1518	203	BALLYHOO	GREEN	OPEN
80473	29	29.55	86.45	TWO SONS	F P WETHERBEE	0						0			
80473	28	29.44	86.59	TWO SONS	F P WETHERBEE	0						0			
80473	31	29.32	86.46	TWO SONS	F P WETHERBEE	0						0			
80473	25A	29.67	86.65	BLUE DOLPHIN	J D DEARMON	1	DOLPHIN	1015	1015		1030	15	MULLET	BL-GR	OPEN
80473	24C	29.50	86.72	BLUE DOLPHIN	J D DEARMON	1	DOLPHIN	1345	1345		1350	5	BALLYHOO	BL-GR	OPEN
80473	28A	29.44	86.66	THREE L'S	ED ROBINSON	0	BLUE MARLIN	1100	1100	1105		3	STRIP	GREEN	OPEN
80473	25C	29.60	86.59	SANDPIPER	J DUNLAP	0	BILLFISH	0850				0			
80473	29	29.55	86.45	SANDPIPER	J DUNLAP	0						0			
80473	28D	29.50	86.59	SANDPIPER	J DUNLAP	1	SHARK	0950	0950		0955	5	MULLET	BLUE	OPEN
80473	28D	29.50	86.59	SANDPIPER	J DUNLAP	1	WHITE MARLIN	1125	1125		1140	15	MULLET	BL-GR	OPEN
80473	28D	29.50	86.59	SANDPIPER	J DUNLAP	0	WHITE MARLIN	1210	1210	1210		0	MULLET	GREEN	OPEN
80473	28D	29.50	86.59	SANDPIPER	J DUNLAP	1	WHITE MARLIN	1210	1212		1225	15	BALLYHOO	BL-GR	OPEN
80473	28A	29.44	86.66	SANDPIPER	J DUNLAP	0	UNKNOWN	1320				0	STRIP	BL-GR	OPEN
80473	25	29.67	86.59	MISS DESTIN	BEN WOODALL	0						0			
80473	29	29.55	86.45	MISS DESTIN	BEN WOODALL	0						0			
80473	28A	29.44	86.66	MISS DESTIN	BEN WOODALL	1	DOLPHIN	1145	1145		1150	5	MULLET	GREEN	OPEN
80473	28A	29.44	86.66	MISS DESTIN	BEN WOODALL	1	DOLPHIN	1200	1200		1210	10	MULLET	GREEN	OPEN
80473	28D	29.44	86.52	MISS DESTIN	BEN WOODALL	0	WHITE MARLIN	1215				0	MULLET	GREEN	OPEN
80473	28D	29.44	86.52	MISS DESTIN	BEN WOODALL	0	WHITE MARLIN	1225				0	NEEDLE F	GREEN	OPEN
80473	23	29.44	86.86	BLUE STREAK	M CLAVERIE	0						0			
80473	27	29.32	86.73	BLUE STREAK	M CLAVERIE	0						0			
80473	45	29.21	86.86	BLUE STREAK	M CLAVERIE	0						0			
80473	15	30.03	86.72	TOTSYOT	G C TOTTEN JR.	0	WAHOO	0955				0	BALLYHOO	BLUE	OPEN
80473	20	29.79	86.72	TOTSYOT	G C TOTTEN JR.	0						0			




FISHERY INFORMATION

DATE	LOC	LAT	LOX	BOAT NAME	CAPTAIN	NO FISH CAUGHT	FISH	RAISED	TIME HOOKED	LOST	BOATED	FISH TIME LOST	BAIT	WATER COLOR	WATER TYPE
80473	25	29.67	86.59	TOTSYOT	G C TOTTEN JR.	0									
80473	26	29.79	86.45	TOTSYOT	G C TOTTEN JR.	0									
80473	12	29.69	87.13	STRIKER	DICK JONES	0									
80473	18D	29.56	86.92	STRIKER	DICK JONES	1	DOLPHIN	1000	1000		1005	3			
80473	19	29.68	86.56	STRIKER	DICK JONES	0						0			
80473	20	29.79	86.72	STRIKER	DICK JONES	0						0			
80473	15	30.03	86.72	STRIKER	DICK JONES	0						0			
80473	25	29.67	86.59	SU-NAN	GENE MARLER	0	WHITE MARLIN	1110	1110	1115		5	OTHER	BL-GR	OPEN
80473	21	29.91	86.58	CLE SALT	ART COX	0						0			
80473	14	29.91	86.85	BODACIOUS	T. FOX	0						0			
80473	20B	29.85	86.72	BODACIOUS	T. FOX	0	UNKNOWN	0930				0	OTHER	BL-GR	OPEN
80473	8	30.15	86.85	JON B	JON TATE	0						0			
80473	25	29.67	86.59	ANASTASIA II	TONY DAVIS	0						0			
80473	29	29.55	86.45	ANASTASIA II	TONY DAVIS	0						0			
80473	28A	29.44	86.66	ANASTASIA II	TONY DAVIS	0	WHITE MARLIN	1205				0	TEASER	GREEN	OPEN
80473	27	29.32	86.73	YELLOW BIRD	JIMMY MOORE	0	SAILFISH	0905				0	STRIP	BLUE	DEBRIS
80473	27	29.32	86.73	YELLOW BIRD	JIMMY MOORE	0	WHITE MARLIN	0930				0	STRIP	BL-GR	DEBRIS
80473	27	29.32	86.73	YELLOW BIRD	JIMMY MOORE	0	WHITE MARLIN	1000	1000	1004		4	STRIP	BLUE	DEBRIS
80473	48	29.20	86.59	YELLOW BIRD	JIMMY MOORE	0	BLUE MARLIN	1015				0	MULLET	BLUE	DEBRIS
80473	45	29.21	86.86	YELLOW BIRD	JIMMY MOORE	1	WHITE MARLIN	1245	1245		1315	30	BALLYHOO	BLUE	OPEN
80473	45	29.21	86.86	YELLOW BIRD	JIMMY MOORE	0	DOLPHIN	1330				0	BALLYHOO	BLUE	OPEN
80473	45	29.21	86.86	YELLOW BIRD	JIMMY MOORE	0	WHITE MARLIN	1330				0	BALLYHOO	BLUE	OPEN
80473	45	29.21	86.86	YELLOW BIRD	JIMMY MOORE	0	WHITE MARLIN	1325	1325	1325		0	BALLYHOO	BLUE	OPEN
80473	23	29.44	86.86	HAPPY HOOKER	BOB OLIVER	0						0			
80473	27A	29.32	86.79	HAPPY HOOKER	BOB OLIVER	0	WHITE MARLIN	1230				0	BALLYHOO	BLUE	OPEN
80473	27A	29.32	86.79	HAPPY HOOKER	BOB OLIVER	1	SAILFISH	1240	1240		1250	10	MULLET	BLUE	OPEN
80473	27A	29.32	86.79	HAPPY HOOKER	BOB OLIVER	1	WHITE MARLIN	1325	1325		1340	15	BALLYHOO	BLUE	OPEN
80473	27A	29.32	86.79	HAPPY HOOKER	BOB OLIVER	1	WHITE MARLIN	1325	1325		1340	15	BALLYHOO	BLUE	OPEN
80473	27A	29.32	86.79	HAPPY HOOKER	BOB OLIVER	0	WHITE MARLIN	1325				0			
80473	27A	29.32	86.79	HAPPY HOOKER	BOB OLIVER	0	WHITE MARLIN	1325				0			
80473	28C	29.37	86.59	HAPPY HOOKER	BOB OLIVER	0	WHITE MARLIN	1830				0		BLUE	OPEN
80473	28B	29.50	86.59	SEE SPRAY	SONNY INSCHO	0	WHITE MARLIN	0730				0			
80473	28B	29.50	86.59	SEE SPRAY	SONNY INSCHO	0	WHITE MARLIN		0915	0917		2	MULLET	GREEN	OPEN
80473	28B	29.50	86.59	SEE SPRAY	SONNY INSCHO	1	WHITE MARLIN		0917		0945	28	STRIP	GREEN	OPEN
80473	28B	29.50	86.59	SEE SPRAY	SONNY INSCHO	0	WHITE MARLIN	1010				0		GREEN	OPEN
80473	28B	29.50	86.59	SEE SPRAY	SONNY INSCHO	0	WHITE MARLIN	1010				0		GREEN	OPEN
80473	28B	29.50	86.59	SEE SPRAY	SONNY INSCHO	1	WHITE MARLIN		1045		1108	23	MULLET	GREEN	OPEN
80473	20	29.79	86.72	REBEL III	G.M. SUTTON	0						0			
80473	19	29.68	86.56	REBEL III	G.M. SUTTON	0						0			
80473	20	29.79	86.72	REBEL III	G.M. SUTTON	0						0			



FISHERY INFORMATION

DATE	LOC	LAT	LOX	BOAT NAME	CAPTAIN	NO FISH CAUGHT	FISH	RAISED	TIME HOOKED	LOST	BOATED	FISH TIME LOST	BAIT	WATER COLOR	WATER TYPE
80473	14	29.91	86.85	REBEL III	G.M. SUTTON	0						0			
80473	15	30.03	86.72	REBEL III	G.M. SUTTON	0						0			
80473	28B	29.50	86.59	HOW NICE	HOWARD MARLER	0	BLUE MARLIN	1200				0	OTHER	GREEN	OPEN
80473	28A	29.44	86.66	HOW NICE	HOWARD MARLER	0	WHITE MARLIN	1315	1315	1315		0	MULLET	GREEN	OPEN
80473	28D	29.44	86.52	HOW NICE	HOWARD MARLER	1	WHITE MARLIN	1330	1330		1345	15	MULLET	GREEN	OPEN
80473	28	29.44	86.59	WAHOO	BRUCE MARLER	0						0			
80473	25B	29.73	86.59	WAHOO	BRUCE MARLER	0	BLUE MARLIN	1800				0	BALLYHOO	BLUE	OPEN
80473	21	29.91	86.58	WAHOO	BRUCE MARLER	0						0			
80473	21	29.91	86.58	ANN-C	PAUL RITTER	0						0			
80473	20	29.79	86.72	ANN-C	PAUL RITTER	0						0			
80473	25	29.67	86.59	ANN-C	PAUL RITTER	0	UNKNOWN	1130				0	BALLYHOO	BLUE	RIP
80473	24	29.56	86.72	ANN-C	PAUL RITTER	0						0			
80473	25	29.67	86.59	ANN-C	PAUL RITTER	0						0			
80473	20	29.79	86.72	ANN-C	PAUL RITTER	0						0			
80473	21	29.91	86.58	ANN-C	PAUL RITTER	0						0			
80473	25	29.67	86.59	ROBROY	A L HILPERT	0						0			
80473	24	29.56	86.72	ROBROY	A L HILPERT	0						0			
80473	28	29.44	86.59	ROBROY	A L HILPERT	0						0			
80473	29	29.55	86.45	ROBROY	A L HILPERT	0						0			
80473	20	29.79	86.72	JUNIE TOO	R GONZALES	0						0			
80473	19	29.68	86.56	JUNIE TOO	R GONZALES	0						0			
80473	20	29.79	86.72	JUNIE TOO	R GONZALES	0						0			
80473	14	29.91	86.85	JUNIE TOO	R GONZALES	0						0			
80473	15	30.03	86.72	JUNIE TOO	R GONZALES	0						0			
80473	20	29.79	86.72	GUPPY	L VALLEE	0						0			
80473	25	29.67	86.59	GUPPY	L VALLEE	0						0			
80473	24D	29.56	86.65	GUPPY	L VALLEE	1	WAHOO	1255	1255		1305	10			OPEN
80473	25	29.67	86.59	GUPPY	L VALLEE	0						0			
80473	15	30.03	86.72	LADY EVE	F.J. AUGUSTYN	0						0			
80473	14	29.91	86.85	LADY EVE	F.J. AUGUSTYN	0						0			
80473	13	29.80	86.99	LADY EVE	F.J. AUGUSTYN	0						0			
80473	19A	29.68	86.92	LADY EVE	F.J. AUGUSTYN	0	WAHOO		1430	1435		5	BALLYHOO	BLUE	OPEN
80473	25B	29.73	86.59	CROSSWINDS	JIM BRADEN	1	WHITE MARLIN	1055	1055		1140	45	MULLET	GREEN	OPEN
80473	21C	29.64	86.58	CROSSWINDS	JIM BRADEN	0	BLUE MARLIN	1230				0	MULLET	GREEN	OPEN
80473	26D	29.79	86.38	CROSSWINDS	JIM BRADEN	1	WHITE MARLIN	1400	1400		1430	30	BALLYHOO	GREEN	OPEN
80473	19	29.68	86.56	SICA	JOHN TATUM	0						0			
80473	24	29.56	86.72	SICA	JOHN TATUM	0						0			
80473	25	29.67	86.59	SICA	JOHN TATUM	0						0			
80473	28D	29.44	86.52	COF-OUT	HARRY WRIGHT	1	WHITE MARLIN	1405	1405		1420	15	MULLET	BL-GR	OPEN
80473	25	29.67	86.59	FINEST KIND	TOM BROWNING	0						0			



FISHERY INFORMATION

DATE	LOC	LAT	LOX	BOAT NAME	CAPTAIN	NO FISH CAUGHT	FISH	RAISED	TIME HOOKED	LOST	BOATED	FISH TIME LOST	BAIT	WATER COLOR	WATER TYPE
80473	29	29.55	86.45	FINEST KIND	TOM BROWNING	0						0			
80473	28	29.44	86.59	FINEST KIND	TOM BROWNING	0						0			
80473	8	30.15	86.85	RARAKA	R. HUTCHINSON	0						0			
80473	15B	30.09	86.72	RARAKA	R. HUTCHINSON	0	UNKNOWN	1000				0	BALLYHOO BLUE		OPEN
80473	21	29.91	86.58	RARAKA	R. HUTCHINSON	0						0			
80473	15	30.03	86.72	VIVIAN G	W O LEDBETTER	0						0			
80473	24B	29.62	86.72	MARAPOSA	J E HUDDLESTON	0	WHITE MARLIN	0910				0			
80473	24D	29.56	86.65	MARAPOSA	J E HUDDLESTON	0	WHITE MARLIN	0930				0			
80473	24A	29.56	86.79	MARAPOSA	J E HUDDLESTON	0	WHITE MARLIN	1300				0			
80473	24A	29.56	86.79	MARAPOSA	J E HUDDLESTON	0	WHITE MARLIN	1830				0			
80473	19B	29.74	86.86	STORM KING	ED KING	0	BILLFISH	0728	0728	0732		4	ARTIF.	GREEN	OPEN
80473	23B	29.50	86.86	STORM KING	ED KING	0	WHITE MARLIN	1015	1017	1025		10	BALLYHOO	GREEN	OPEN
80473	27A	29.32	86.79	STORM KING	ED KING	0	BLUE MARLIN	1210	1212	1222		12	MULLET	GREEN	OPEN
80473	28D	29.44	86.52	STORM KING	ED KING	1	WHITE MARLIN	1410	1412		1432	22	MULLET	BL-GR	OPEN
80473	28D	29.44	86.52	STORM KING	ED KING	1	WHITE MARLIN	1440	1440		1500	20	MULLET	BL-GR	OPEN
80473	28A	29.44	86.66	STORM KING	ED KING	0	WHITE MARLIN	1540				0	BALLYHOO	BL-GR	DEBRIS
80473	49C	28.90	86.60	CLOUD NINE	ANDY ANDERSON	0	BLUE MARLIN	1435	1435	1520		45	MULLET	GREEN	OPEN
80473	25	29.67	86.59	OLE KING COAL	TOM NORRED	0						0			
80473	21	29.91	86.58	OLE KING COAL	TOM NORRED	0	DOLPHIN	1400				0	STRIP	GREEN	OPEN
80473	14A	29.92	86.92	HILLBILLY II	BOB D REW	0	DOLPHIN	0935	0935	0936		1	MULLET	BLUE	OPEN
80473	14	29.91	86.85	HILLBILLY II	BOB D REW	0	DOLPHIN	1015	1015	1018		3	BALLYHOO	BLUE	OPEN
80473	14	29.91	86.85	HILLBILLY II	BOB D REW	0	WAHOO	1030	1030	1033		3	MULLET	BLUE	OPEN
80473				BALA O	LEROY GOODE	0						0			
80473	27	29.32	86.73	GAMECOCK	L OVERSTREET	1	WAHOO	1400	1400		1415	15	BALLYHOO	GREEN	DEBRIS
80473	27	29.32	86.73	GAMECOCK	L OVERSTREET	1	WAHOO	1400	1400		1415	15	BALLYHOO	GREEN	DEBRIS
80473	27	29.32	86.73	GAMECOCK	L OVERSTREET	1	WAHOO	1445	1445		1455	10	STRIP	GREEN	DEBRIS
80473	28	29.44	86.59	GAMECOCK	L OVERSTREET	0						0			
80473	48	29.20	86.59	GAMECOCK	L OVERSTREET	1	SAILFISH	1800	1800		1815	15	MULLET	GREEN	GRASS
80473	48	29.20	86.59	GAMECOCK	L OVERSTREET	1	DOLPHIN	1830	1830		1840	10	STRIP	GREEN	OPEN
80473	48	29.20	86.59	GAMECOCK	L OVERSTREET	1	DOLPHIN	1830	1830		1840	10	STRIP	GREEN	OPEN
80473	18D	29.56	86.92	SUFER STAR	JOE BIANCO	0	SAILFISH	1115	1115	1120		5	CIGAR M.	BL-GR	OPEN
80473	19	29.68	86.56	SUFER STAR	JOE BIANCO	0						0			
80473	24	29.56	86.72	SUGAR FOOT	TED MAXWELL	0						0			
80473	23	29.44	86.86	SUGAR FOOT	TED MAXWELL	0						0			
80473	27	29.32	86.73	SUGAR FOOT	TED MAXWELL	0						0			
80473	28	29.44	86.59	SUGAR FOOT	TED MAXWELL	0						0			
80473	27	29.32	86.73	SUGAR FOOT	TED MAXWELL	0						0			
80473	45C	29.14	86.86	SUGAR FOOT	TED MAXWELL	0	WHITE MARLIN	1700	1700	1702		2		GREEN	OPEN
80473	6	29.92	87.12	LORELEI	E. KELLY	0						0			
80473	7	30.04	86.99	LORELEI	E. KELLY	1	KING MACKEREL				1200	0			



FISHERY INFORMATION

DATE	LOC	LAT	LON	BOAT NAME	CAPTAIN	NO FISH CAUGHT	FISH	TIME			FISH TIME LOST	BAIT	WATER COLOR	WATER TYPE	
								RAISED	HOOKEED	LOST					
80473	23	29.44	86.86	SEA NOTE	F. NETH	0					0				
80473	22	29.33	86.99	SEA NOTE	F. NETH	0					0				
80473	45	29.21	86.86	SEA NOTE	F. NETH	0					0				
80473	48	29.20	86.59	SEA NOTE	F. NETH	1	DOLPHIN	1620	1620		1625	5	BALLYHOO	BLUE	RIP
80473	48	29.20	86.59	SEA NOTE	F. NETH	1	DOLPHIN	1800	1802		1807	7	BALLYHOO	BLUE	RIP
80473	48	29.20	86.59	SEA NOTE	F. NETH	1	DOLPHIN	1810	1810		1820	10	BALLYHOO	BLUE	RIP
80473	48	29.20	86.59	SEA NOTE	F. NETH	1	DOLPHIN	1830	1830		1840	10	BALLYHOO	BLUE	RIP
80473	13B	29.86	86.99	MIJIMAC	R. MCCLESKEY	0	WAHOO	0915				0	MULLET	BL-GR	OPEN
80473	13B	29.86	86.99	MIJIMAC	R. MCCLESKEY	0	WAHOO	0915				0	MULLET	BL-GR	OPEN
80473	13B	29.86	86.99	MIJIMAC	R. MCCLESKEY	0	WAHOO	0915				0	MULLET	BL-GR	OPEN
80473	13B	29.86	86.99	MIJIMAC	R. MCCLESKEY	0	BILLFISH	1030				0			OPEN
80473	13B	29.86	86.99	MIJIMAC	R. MCCLESKEY	0	SHARK	1000				0	MULLET		OPEN
80473	6C	29.85	87.12	MIJIMAC	R. MCCLESKEY	1	DOLPHIN	1300	1300		1315	15	MULLET	BL-GR	OPEN
80473	6C	29.85	87.12	MIJIMAC	R. MCCLESKEY	0	SHARK	1300				0	BALLYHOO		OPEN
80473	27C	29.25	86.73	THIN FIN	JOHN WALKER	0	DOLPHIN		1430	1435		5	BALLYHOO	BL-GR	OPEN
80473	27C	29.25	86.73	THIN FIN	JOHN WALKER	0	UNKNOWN		1445	1445		0	BALLYHOO	BL-GR	OPEN
80473	27C	29.25	86.73	THIN FIN	JOHN WALKER	0	UNKNOWN		1450	1455		5	BALLYHOO	BL-GR	OPEN
80473	27C	29.25	86.73	THIN FIN	JOHN WALKER	0	UNKNOWN		1450	1455		5	BALLYHOO	BL-GR	OPEN
80473	27C	29.25	86.73	THIN FIN	JOHN WALKER	1	DOLPHIN		1455		1505	10	BALLYHOO	BL-GR	OPEN
80473	6	29.92	87.12	BALLERINA II	G R IRVINE	0						0			
80473	7A	30.04	87.05	BALLERINA II	G R IRVINE	1	WAHOO				1030	0	MULLET	GREEN	OPEN
80473	13	29.80	86.99	BALLERINA II	G R IRVINE	0						0			
80473	14	29.91	86.85	BALLERINA II	G R IRVINE	0						0			
80473	6A	29.92	87.19	ASTRO	JACK HORNOR	1	WAHOO		1135		1140	5	MULLET	BL-GR	RIP
80473	13	29.80	86.99	ASTRO	JACK HORNOR	0						0			
80473	23A	29.44	86.93	LADY LYN	DON GRAY	0	WHITE MARLIN	1430				0	BALLYHOO	BLUE	OPEN
80473	23	29.44	86.86	LADY LYN	DON GRAY	1	DOLPHIN				0915	0			
80473	23	29.44	86.86	LADY LYN	DON GRAY	1	DOLPHIN				1000	0			
80473	23	29.44	86.86	LADY LYN	DON GRAY	1	DOLPHIN				1330	0			
80473	23	29.44	86.86	BUDDIE B	JIM LUNSFORD	1	DOLPHIN				1005	0	MULLET	BL-GR	OPEN
80473	22	29.33	86.99	BUDDIE B	JIM LUNSFORD	1	WAHOO				1255	0	MULLET	BL-GR	OPEN
80473	45C	29.14	86.86	CAROLINE	ED CHADBOURNE	1	WHITE MARLIN		1350		1425	35	BALLYHOO	BLUE	OPEN
80473	45C	29.14	86.86	CAROLINE	ED CHADBOURNE	1	DOLPHIN				1200	0	OTHER	BLUE	OPEN
80473	22A	29.33	87.06	LITTLE MAMA	W.O. ALLEN	1	WHITE MARLIN		0910		0935	25	STRIP	BL-GR	DEBRIS
80473	45B	29.27	86.86	LITTLE MAMA	W.O. ALLEN	1	DOLPHIN				1400	0	BALLYHOO	BL-GR	DEBRIS
80473	22	29.33	86.99	LITTLE MAMA	W.O. ALLEN	0						0			
80473	7A	30.04	87.05	SUNCHASER	J HARRIS	1	BONITO				0950	0	MULLET		
80473	22	29.33	86.99	DULCINEA	WHITE-SPUNNER	0						0			
80473	45	29.21	86.86	DULCINEA	WHITE-SPUNNER	1	DOLPHIN				1330	0	STRIP	BLUE	OPEN
80473	44	29.09	87.00	DULCINEA	WHITE-SPUNNER	0						0			



FISHERY INFORMATION

DATE	LOC	LAT	LCN	BOAT NAME	CAPTAIN	NO FISH CAUGHT	FISH	TIME RAISED	TIME HOOKED	TIME LOST	TIME BOATED	FISH TIME LOST	BAIT	WATER COLOR	WATER TYPE
80473	46	28.97	86.87	DULCINEA	WHITE-SPUNNER	0	WHITE MARLIN	1750				0	MULLET	BLUE	DEBRIS
80473	13B	29.86	86.99	SADDLE NAG	GENE LEARY	0	BLUE MARLIN	1050	1055	1100		10	ARTIF.	BLUE	
80473	13D	29.80	86.92	SADDLE NAG	GENE LEARY	1	BONITO		1031		1031	0			
80473	6D	29.92	86.96	BLUSKY DOOCLE	J. MCCLESKEY	1	Wahoo		0910		0940	30	BALLYHOO	BLUE	OPEN
80473	7B	30.09	86.99	BLUSKY DOOCLE	J. MCCLESKEY	0	WHITE MARLIN	1315				0	MULLET	BLUE	OPEN
80473	23	29.44	86.86	PARTY PAL	BOB GRAY	0						0			
80473	22	29.33	86.99	PARTY PAL	BOB GRAY	0						0			
80473	45	29.21	86.86	PARTY PAL	BOB GRAY	0						0			
80473	27A	29.32	86.79	PARTY PAL	BOB GRAY	1	WHITE MARLIN	1230	1230		1245	15	MULLET	BL-GR	OPEN
80473	27A	29.32	86.79	PARTY PAL	BOB GRAY	0	SAILFISH	1415	1415	1430		15	MULLET	BL-GR	RIP
80473				PHANTOM	A.D. PACE	0						0			
80473	23B	29.50	86.86	HIGH LIFE	J. AUSTILL	0	WHITE MARLIN	1115				0	BALLYHOO	GREEN	OPEN
80473	18D	29.56	86.92	HIGH LIFE	J. AUSTILL	1	WHITE MARLIN		1340		1355	15	BALLYHOO	GREEN	OPEN
80473	27	29.32	86.73	HIGH LIFE	J. AUSTILL	0						0			
80473	7	30.04	86.99	MAKO	D. MAJEWSKI	0						0			
80473	14	29.91	86.85	MAKO	D. MAJEWSKI	0						0			
80473	20	29.79	86.72	MAKO	D. MAJEWSKI	0						0			
80473	24A	29.56	86.79	MAKO	D. MAJEWSKI	0	WHITE MARLIN	0930				0	MULLET	GREEN	OPEN
80473	23	29.44	86.86	MAKO	D. MAJEWSKI	0						0			
80473	18	29.56	86.99	MAKO	D. MAJEWSKI	0						0			
80473	12	29.69	87.13	MAKO	D. MAJEWSKI	1	DOLPHIN				1505	0	MULLET	GREEN	DEBRIS
80473	12	29.69	87.13	MAKO	D. MAJEWSKI	1	DOLPHIN				1445	0	BALLYHOO	GREEN	DEBRIS
80473	5	29.81	87.26	MAKO	D. MAJEWSKI	0	BLUE MARLIN		1645	1645		0	MULLET	GREEN	OPEN
80473	48	29.20	86.59	BABY LINK	C LINKENHOKER	0						0			
80473	45C	29.14	86.86	BABY LINK	C LINKENHOKER	1	SAILFISH		1130		1143	13	MULLET	BL-GR	OPEN
80473	44	29.09	87.00	BABY LINK	LITTLEFIELD	0						0			
80473	22A	29.33	87.06	BABY LINK	C LINKENHOKER	1	WHITE MARLIN	1408			1415	7	MULLET	BL-GR	OPEN
80473	22C	29.26	86.99	BABY LINK	C LINKENHOKER	1	DOLPHIN				1430	0	MULLET	BL-GR	GRASS
80473	5	29.81	87.26	ALBATROSS	LITTLEFIELD	0						0			
80473	6	29.92	87.12	ALBATROSS	LITTLEFIELD	0						0			
80473	7	30.04	86.99	ALBATROSS	LITTLEFIELD	0						0			
80473	27C	29.23	86.73	BARBARA H	LARRY HIPSH	1	DOLPHIN				1047	0	BALLYHOO	BLUE	OPEN
80473	27C	29.23	86.73	BARBARA H	LARRY HIPSH	0	DOLPHIN		1047	1047		0	MULLET	BLUE	OPEN
80473	27C	29.23	86.73	BARBARA H	LARRY HIPSH	0	WHITE MARLIN		1115	1129		14	MULLET	BLUE	OPEN
80473	23	29.44	86.86	BARBARA H	LARRY HIPSH	0						0			
80473	22	29.33	86.99	BARBARA H	LARRY HIPSH	0						0			
80473	18	29.56	86.99	BARBARA H	LARRY HIPSH	0						0			
80473	24	29.56	86.72	CROSSWINDS	W.C. RAFFIELD	0	WHITE MARLIN	0902				0	MULLET	BLUE	OPEN
80473	28	29.44	86.59	CROSSWINDS	W.C. RAFFIELD	0	BLUE MARLIN	1030				0		BLUE	OPEN
80473	29	29.55	86.45	CROSSWINDS	W.C. RAFFIELD	0	SAILFISH	1230				0		BLUE	OPEN



FISHERY INFORMATION

DATE	LOC	LAT	LON	BOAT NAME	CAPTAIN	NO FISH CAUGHT	FISH	TIME			FISH TIME LOST	BAIT	WATER COLOR	WATER TYPE	
								RAISED	HOKED	LOST					
80473	32	29.43	86.32	LADY M	B. J. PUTNAM	0					0				
80473	29C	29.48	86.45	LADY M	B. J. PUTNAM	0	BLUE MARLIN	0902	0903	0903	1	OTHER	BLUE	OPEN	
80473	28C	29.37	86.59	LADY M	B. J. PUTNAM	1	WHITE MARLIN	1230	1230		1315	45	BALLYHOO	BLUE	OPEN
80473	28D	29.44	86.52	LADY M	B. J. PUTNAM	0	WHITE MARLIN	1401				0	OTHER	BLUE	OPEN
80473	29C	29.48	86.45	LADY M	B. J. PUTNAM	1	WHITE MARLIN	1515	1515		1545	30	BALLYHOO	BLUE	OPEN
80473	35	29.42	86.05	FAIRO II	RON ALISON	0						0			
80473	34	29.31	86.19	FAIRO II	RON ALISON	0						0			
80473	51	29.20	86.32	FAIRO II	RON ALISON	0						0			
80473	50	29.58	86.46	FAIRO II	RON ALISON	0						0			
80473	33	29.55	86.19	CAPTAIN BOB	R JANSENIUS	0						0			
80473	32	29.43	86.32	CAPTAIN BOB	R JANSENIUS	0						0			
80473	31	29.32	86.46	CAPTAIN BOB	R JANSENIUS	0						0			
80473	20B	29.50	86.59	CAPTAIN BOB	R JANSENIUS	0	SAILFISH	1150	1150	1151		1	STRIP	BLUE	OPEN
80473	28A	29.44	86.66	CAPTAIN BOB	R JANSENIUS	0	SAILFISH	1210				0	MULLET	BLUE	OPEN
80473	30	29.67	86.32	CAPTAIN BOB	R JANSENIUS	0						0			
80473	26B	29.85	86.45	MADAM QUEEN	G MCINTOSH	1	SAILFISH	0940	0940		0955	15	STRIP	GREEN	OPEN
80473	25	29.67	86.59	MADAM QUEEN	G MCINTOSH	0						0			
80473	35C	29.36	86.05	SCORPIO II	BOB ZALES	0	SAILFISH	0920	0921	0923		3	OTHER	GREEN	OPEN
80473	32	29.43	86.32	SCORPIO II	BOB ZALES	0						0			
80473	29	29.55	86.45	SCORPIO II	BOB ZALES	0						0			
80473	30	29.67	86.32	SCORPIO II	BOB ZALES	0						0			
80473	26	29.79	86.45	SCORPIO II	BOB ZALES	0						0			
80473	1A	29.35	87.87	WIDOW MAKER	TIM STRONE	1	DOLPHIN		1145		1200	15	BALLYHOO	BLUE	OPEN
80473	1A	29.35	87.87	WIDOW MAKER	TIM STRONE	1	DOLPHIN		1200		1220	20	BALLYHOO	BLUE	OPEN
80473	1D	29.35	87.73	WIDOW MAKER	TIM STRONE	1	DOLPHIN		1330		1340	10	BALLYHOO	BLUE	GRASS
80473	10	29.35	87.73	WIDOW MAKER	TIM STRONE	0	BLACKFIN TUNA	1300	1300	1320		20	MULLET	BLUE	OPEN
80473	6	29.92	87.12	JAMARIU I	WAGSTAFF	0						0			
80473	13	29.80	86.99	JAMARIU I	WAGSTAFF	0						0			
80473	12	29.69	87.13	JAMARIU I	WAGSTAFF	0						0			
80473	5	29.81	87.26	JAMARIU I	WAGSTAFF	0						0			
80473	7	30.04	86.99	LADY ACE	A. D. DAVIS	0						0			
80473	8	30.15	86.85	LADY ACE	A. D. DAVIS	0						0			
80473	12	29.69	87.13	TRY AGAIN	H. SMITH	0						0			
80473	18	29.56	86.90	TRY AGAIN	H. SMITH	0						0			
80473	23B	29.50	86.86	TRY AGAIN	H. SMITH	1	DOLPHIN	1320	1320		1330	10	OTHER	BL-GR	OPEN
80473	5	29.81	87.26	POF-EYE	TED GRANT	0						0			
80473	13	29.80	86.99	POF-EYE	TED GRANT	0	BLUE MARLIN	1255	1255	1256		1	MULLET	BLUE	OPEN
80473	13	29.80	86.99	POF-EYE	TED GRANT	0	SAILFISH	1315				0	BALLYHOO	BLUE	OPEN
80473	13	29.80	86.99	POF-EYE	TED GRANT	0	SAILFISH	1330				0	TEASER	BLUE	OPEN
80473	13	29.80	86.99	POF-EYE	TED GRANT	1	DOLPHIN	1415	1415		1425	10	BALLYHOO	BLUE	OPEN



FISHERY INFORMATION

DATE	LOC	LAT	LON	BOAT NAME	CAPTAIN	NO FISH CAUGHT	FISH	TIME			FISH TIME LOST	BAIT	WATER COLOR	WATER TYPE
								RAISED	HOKED	LOST				
80473	14	29.91	86.85	MAKO BLANCO	D. SHARON	0								
80473	19	29.68	86.56	MAKO BLANCO	D. SHARON	0								
80473	20	29.79	86.72	MAKO BLANCO	D. SHARON	0								
80473	28	29.44	86.59	SCORPIO III	L. MCMANUS	1	DOLPHIN	1030	1032		1050	20 BALLYHOO	BLUE	GRASS
80473	28	29.44	86.59	SCORPIO III	L. MCMANUS	0	DOLPHIN	1115	1117	1120		5 BALLYHOO	BLUE	OPEN
80473	28	29.44	86.59	SCORPIO III	L. MCMANUS	0	WHITE MARLIN	1220	1225	1235		15 STRIP	BLUE	OPEN
TOTAL						69								





FISHERY INFORMATION

DATE	LOC	LAT	LONG	BOAT NAME	CAPTAIN	FISH	SEX	GIRTH (CM)	WEIGHT (KG)	(LB)	LENGTH LOWER JAW TO FORK (CM)	ORBIT TO FORK (CM)
80473	28C	29.37	86.59	MISS CINDY	DALE BEBEE	WHITE MARLIN	FEMALE	63.8	25.06	55.25	160.2	130.6
80473	23	29.44	86.86	BOOMERANG	FRANK LIFFNER	WHITE MARLIN	FEMALE	60.2	20.64	45.50	150.4	130.0
80473	24C	29.50	86.72	SMARTY PANTS	MEL TURNER	WHITE MARLIN	FEMALE	76.0	31.07	68.50	174.4	148.4
80473	28B	29.50	86.59	SANDPIPER	J DUNLAP	WHITE MARLIN	FEMALE	60.5	29.48	65.00	170.3	140.8
80473	28B	29.50	86.59	SANDPIPER	J DUNLAP	WHITE MARLIN	FEMALE	62.0	24.04	53.00	150.8	130.4
80473	18D	29.56	86.92	STRIKER	DICK JONES	DOLPHIN			15.65	34.50		
80473	45	29.21	86.86	YELLOW BIRD	JIMMY MOORE	WHITE MARLIN	FEMALE	60.4	21.32	47.00	160.3	130.7
80473	27A	29.32	86.79	HAFFY HOOKER	BOB OLIVER	SAILFISH	MALE	52.2	12.13	26.75	148.1	126.9
80473	27A	29.32	86.79	HAFFY HOOKER	BOB OLIVER	WHITE MARLIN	FEMALE	62.2	20.41	45.00	155.5	131.6
80473	27A	29.32	86.79	HAFFY HOOKER	BOB OLIVER	WHITE MARLIN	FEMALE	67.8	26.76	59.00	170.4	144.5
80473	28B	29.50	86.59	SEE SPRAY	SONNY INSCHO	WHITE MARLIN	FEMALE	65.2	22.00	48.50	166.4	140.6
80473	28B	29.50	86.59	SEE SPRAY	SONNY INSCHO	WHITE MARLIN	FEMALE	70.0	25.63	56.50	167.7	142.6
80473	28D	29.44	86.52	HOW NICE	HOWARD MARLER	WHITE MARLIN	FEMALE	62.4	23.36	51.50	167.6	139.5
80473	25B	29.73	86.59	CROSSWINDS	JIM BRADEN	WHITE MARLIN	FEMALE	61.0	31.98	70.50	180.4	150.6
80473	26D	29.79	86.38	CROSSWINDS	JIM BRADEN	WHITE MARLIN	MALE	60.0	21.55	47.50	160.1	130.6
80473	28D	29.44	86.52	COP-OUT	HARRY WRIGHT	WHITE MARLIN	FEMALE	60.0	21.32	47.00	160.5	130.7
80473	28D	29.44	86.52	STORM KING	ED KING	WHITE MARLIN	MALE	60.0	19.28	42.50	156.8	130.4
80473	28D	29.44	86.52	STORM KING	ED KING	WHITE MARLIN	FEMALE	72.2	27.33	60.25	176.9	149.0
80473	48	29.20	86.59	GAMECOCK	L OVERSTREET	SAILFISH	MALE	64.0	18.60	41.00	162.0	141.1
80473	7	30.04	86.99	LORELEI	E. KELLY	KING MACKEREL			6.80	15.00		
80473	7A	30.04	87.05	BALLERINA II	G R IRVINE	WAHOO			11.34	25.00		
80473	6A	29.92	87.19	ASTRO	JACK HORNER	WAHOO			12.02	26.50		
80473	23	29.44	86.86	BUDDIE B	JIM LUNSFORD	DOLPHIN			5.90	13.00		
80473	22	29.33	86.99	BUDDIE B	JIM LUNSFORD	WAHOO			5.44	12.00		
80473	45C	29.14	86.86	CAROLINE	ED CHADBOURNE	WHITE MARLIN	FEMALE	72.0	31.98	70.50	182.0	153.0
80473	45C	29.14	86.86	CAROLINE	ED CHADBOURNE	DOLPHIN			4.54	10.00		
80473	22A	29.33	87.06	LITTLE MAMA	W.O. ALLEN	WHITE MARLIN			27.10	59.75		
80473	7A	30.04	87.05	SUNCHASER	J HARRIS	BONITO			11.34	25.00		
80473	45	29.21	86.86	DULCINEA	WHITE-SPUNNER	DOLPHIN			4.54	10.00		
80473	6D	29.92	86.96	BLUSKY DOODLE	J. MCCLESKEY	WAHOO			17.12	37.75		
80473	27A	29.32	86.79	PARTY FAL	BOB GRAY	WHITE MARLIN	MALE	59.0	20.98	46.25	157.0	133.0
80473	18D	29.56	86.92	HIGH LIFE	J. AUSTILL	WHITE MARLIN	FEMALE	60.0	23.59	52.00	165.0	140.0
80473	12	29.69	87.13	MAKO	D. MAJEWSKI	DOLPHIN			9.98	22.00		
80473	12	29.69	87.13	MAKO	D. MAJEWSKI	DOLPHIN			8.16	18.00		
80473	45C	29.14	86.86	BABY LINK	C LINKENHOKER	SAILFISH	FEMALE	60.0	18.60	41.00	171.0	148.0
80473	22A	29.33	87.06	BABY LINK	C LINKENHOKER	WHITE MARLIN	FEMALE	58.0	20.87	46.00	160.0	134.0
80473	22C	29.26	86.99	BABY LINK	C LINKENHOKER	DOLPHIN			4.54	10.00		
80473	27C	29.25	86.73	BARBARA H	LARRY HIFSH	DOLPHIN			12.70	28.00		
80473	28C	29.37	86.59	LADY M	B. J. PUTNAM	WHITE MARLIN	MALE	60.0	21.77	48.00	155.0	130.0
80473	29C	29.48	86.45	LADY M	B. J. PUTNAM	WHITE MARLIN	FEMALE	54.0	21.77	48.00	154.0	129.5



FISHERY INFORMATION

DATE	LOC	LAT	LOX	BOAT NAME	CAPTAIN	FISH	SEX	GIRTH (CM)	WEIGHT (KG)	WEIGHT (LB)	LENGTH LOWER JAW TO FORK (CM)	LENGTH ORBIT TO FORK (CM)
80473	26B	29.85	86.45	MADAM QUEEN	G MCINTOSH	SAILFISH	FEMALE	30.0	3.52	7.75	105.5	90.0
80473	1A	29.35	87.87	WIDOW MAKER	TIM STROHE	DOLPHIN			12.70	28.00		
80473	1A	29.35	87.87	WIDOW MAKER	TIM STROHE	DOLPHIN			9.53	21.00		



FISHING PRESSURE -- SQUARE 1 LAT=29.35 LON=87.80

DATE	BOAT NAME	CAPTAIN	LINES IN	LINES OUT	TOTAL FISHING TIME	NO. LINES	MULLET	BALYH.	ROD HOURS ARTIF.	STRIP	OTHER	TOTAL
80473	WIDOW MAKER	TIM STROHE	1100	1400	1.92	4	6.00	6.00				12.00
TOTAL					1.92		6.00	6.00				12.00
					BAIT PERCENTAGE		50.00	50.00	.00	.00	.00	

FISHING PRESSURE -- SQUARE 5 LAT=29.81 LON=87.26

DATE	BOAT NAME	CAPTAIN	LINES IN	LINES OUT	TOTAL FISHING TIME	NO. LINES	MULLET	BALYH.	ROD HOURS ARTIF.	STRIP	OTHER	TOTAL
80473	MAKO	D. MAJEWSKI	1530	1700	1.50	4	3.00	3.00				6.00
80473	ALBATROSS	LITTLEFIELD	1100	1200	1.00	3	1.00	2.00				3.00
80473	JAMARIU I	WAGSTAFF	1230	1500	2.50	3	2.50			2.50	2.50	7.50
80473	POP-EYE	TED GRANT	800	1200	4.00	4	8.00	6.00				16.00
TOTAL					9.00		14.50	13.00		2.50	2.50	32.50
					BAIT PERCENTAGE		44.62	40.00	.00	7.69	7.69	

FISHING PRESSURE -- SQUARE 6 LAT=29.92 LON=87.12

DATE	BOAT NAME	CAPTAIN	LINES IN	LINES OUT	TOTAL FISHING TIME	NO. LINES	MULLET	BALYH.	ROD HOURS ARTIF.	STRIP	OTHER	TOTAL
80473	LORELEY	E. KELLY	930	1130	2.00	4	8.00	8.00				16.00
80473	MIJIMAC	R. MCCLESKEY	1130	1500	3.25	4	7.00	7.00				14.00
80473	BALLERINA II	G R IRVINE	830	1030	2.00	3	4.00		2.00			6.00
80473	ASTRO	JACK HORNER	930	1230	2.92	4	6.00	3.00	3.00			12.00
80473	BLUSKY DOODLE	J. MCCLESKEY	900	1200	2.50	4	6.00	6.00				12.00
80473	ALBATROSS	LITTLEFIELD	1200	1300	1.00	3	1.00	2.00				3.00
80473	JAMARIU I	WAGSTAFF	900	1000	1.00	3	2.00	2.00			2.00	6.00
TOTAL					14.67		34.00	28.00	5.00		2.00	69.00
					BAIT PERCENTAGE		49.28	40.58	7.25	.00	2.90	



FISHING PRESSURE -- SQUARE 7 LAT=30.04 LON=86.99

DATE	BOAT NAME	CAPTAIN	LINES IN	LINES OUT	TOTAL FISHING TIME	NO. LINES	MULLET	BALYH.	ROD HOURS		OTHER	TOTAL
									ARTIF.	STRIP		
80473	LORELEI	E. KELLY	1130	1330	2.00	4	8.00	8.00				16.00
80473	BALLERINA II	G R IRVINE	1030	1230	2.00	3	4.00		2.00			6.00
80473	SUNCHASER	J HARRIS	900	950	.83	4	1.67			1.67		3.34
80473	BLUSKY DOODLE	J. MCCLESKEY	1200	1500	3.00	4	6.00	6.00				12.00
80473	MAKO	D. MAJEWSKI	500	630	1.50	4	3.00	3.00				6.00
80473	ALBATROSS	LITTLEFIELD	1300	1400	1.00	3	1.00	2.00				3.00
80473	LADY ACE	A. D. DAVIS	930	1130	2.00	4	2.00	6.00				8.00
TOTAL					12.33		25.67	25.00	2.00	1.67		54.34
BAIT PERCENTAGE							47.24	46.01	3.68	3.07	.00	

FISHING PRESSURE -- SQUARE 8 LAT=30.15 LON=86.85

DATE	BOAT NAME	CAPTAIN	LINES IN	LINES OUT	TOTAL FISHING TIME	NO. LINES	MULLET	BALYH.	ROD HOURS		OTHER	TOTAL
									ARTIF.	STRIP		
80473	LUANN III	BUTCH CHEEK	1000	1200	2.00	2		4.00				4.00
80473	SANDCRAB	ALLAN BECK	930	1030	1.00	2			1.00	1.00		2.00
80473	JON B	JON TATE	900	1200	3.00	4					12.00	12.00
80473	RARAKA	R. HUTCHINSON	800	900	1.00	2	1.00	1.00				2.00
80473	LADY ACE	A. D. DAVIS	1130	1300	1.50	4		3.00	3.00			6.00
TOTAL					8.50		1.00	8.00	4.00	1.00	12.00	26.00
BAIT PERCENTAGE							3.85	30.77	15.38	3.85	46.15	



FISHING PRESSURE -- SQUARE 12 LAT=29.69 LON=87.13

DATE	BOAT NAME	CAPTAIN	LINES IN	LINES OUT	TOTAL FISHING TIME	NO. LINES	MULLET	BALYH.	ROD HOURS		OTHER	TOTAL
									ARTIF.	STRIP		
80473	STRIKER	DICK JONES	830	845	.25	4	.25	.25		.25	.25	1.00
80473	MAKO	D. MAJEWSKI	1400	1530	1.50	4	3.00	3.00				6.00
80473	JAMARIU I	WAGSTAFF	1130	1230	1.00	3	1.00	1.00			1.00	3.00
80473	TRY AGAIN	H. SMITH	900	1010	1.17	5	2.30	2.30			1.15	5.75
TOTAL					3.92		6.55	6.55		.25	2.40	15.75
					BAIT PERCENTAGE		41.59	41.59	.00	1.59	15.24	

FISHING PRESSURE -- SQUARE 13 LAT=29.80 LON=86.99

DATE	BOAT NAME	CAPTAIN	LINES IN	LINES OUT	TOTAL FISHING TIME	NO. LINES	MULLET	BALYH.	ROD HOURS		OTHER	TOTAL
									ARTIF.	STRIP		
80473	LADY EVE	F.J. AUGUSTYN	1300	1330	.50	3	.50	.50	.50			1.50
80473	MIJIMAC	R. MCCLESKEY	900	1130	2.50	4	5.00	5.00				10.00
80473	BALLERINA II	G R IRVINE	1230	1430	2.00	3	4.00		2.00			6.00
80473	ASTRO	JACK HORNER	1230	1500	2.50	4	7.50	2.50				10.00
80473	SADDLE NAG	GENE LEARY	900	1430	5.33	3	4.00	5.50	5.50	1.50		16.50
80473	JAMARIU I	WAGSTAFF	1000	1130	1.50	3	1.50	1.50			1.50	4.50
80473	POP-EYE	TED GRANT	1245	1430	1.57	4	3.50	3.50				7.00
TOTAL					15.90		26.00	18.50	8.00	1.50	1.50	55.50
					BAIT PERCENTAGE		46.85	33.33	14.41	2.70	2.70	



FISHING PRESSURE -- SQUARE 14 LAT=29.91 LON=86.85

DATE	BOAT NAME	CAPTAIN	LINES IN	LINES OUT	TOTAL FISHING TIME	NO. LINES	MULLET	BALYH.	ROD HOURS			TOTAL
									ARTIF.	STRIP	OTHER	
80473	WILLY-AMS	R. WILLIAMS	900	915	.25	4	.25	.25	.25		.25	1.00
80473	BODACIOUS	T. FOX	800	830	.50	4	1.00	.50			.50	2.00
80473	REBEL III	G.M. SUTTON	1500	1530	.50	2		.50		.50		1.00
80473	JUNIE TOO	R. GONZALES	1500	1530	.50	4		1.00		.50	.50	2.00
80473	LADY EVE	F.J. AUGUSTYN	1030	1300	2.50	3	2.50	5.00				7.50
80473	HILLBILLY II	BOB D REW	700	1800	10.88	4	22.00	22.00				44.00
80473	BALLERINA II	G R IRVINE	1430	1600	1.50	3	3.00		1.50			4.50
80473	MAKO	D. MAJEWSKI	630	800	1.50	4	3.00	3.00				6.00
80473	MAKO BLANCO	D. SHARON	805	1030	2.42	4	2.42	2.42	2.42	2.42		9.68
TOTAL					20.55		34.17	34.67	4.17	3.42	1.25	77.68
					BAIT PERCENTAGE		43.99	44.63	5.37	4.40	1.61	

FISHING PRESSURE -- SQUARE 15 LAT=30.03 LON=86.72

DATE	BOAT NAME	CAPTAIN	LINES IN	LINES OUT	TOTAL FISHING TIME	NO. LINES	MULLET	BALYH.	ROD HOURS			TOTAL
									ARTIF.	STRIP	OTHER	
80473	TOTSYOT	G C TOTTEN JR.	900	1000	1.00	4	1.00	2.00		1.00		4.00
80473	STRIKER	DICK JONES	1315	1500	1.75	4	1.75	1.75		1.75	1.75	7.00
80473	REBEL III	G.M. SUTTON	1530	1630	1.00	2		1.00		1.00		2.00
80473	JUNIE TOO	R. GONZALES	1530	1630	1.00	4		2.00		1.00	1.00	4.00
80473	LADY EVE	F.J. AUGUSTYN	900	1030	1.50	3	1.50	3.00				4.50
80473	RARAKA	R. HUTCHINSON	900	1000	1.00	2	1.00	1.00				2.00
80473	VIVIAN G	W O LEDBETTER	1100	1630	5.50	2		5.50		5.50		11.00
TOTAL					12.75		5.25	16.25		10.25	2.75	34.50
					BAIT PERCENTAGE		15.22	47.10	.00	29.71	7.97	



FISHING PRESSURE -- SQUARE 17 LAT=29.45 LON=87.13

DATE	BOAT NAME	CAPTAIN	LINES IN	LINES OUT	TOTAL FISHING TIME	NO. LINES	MULLET	BALYH.	ROD HOURS ARTIF.	STRIP	OTHER	TOTAL
80473	SHARTY PANTS	MEL TURNER	900	1000	1.00	5	2.00	2.00		1.00		5.00
TOTAL					1.00		2.00	2.00		1.00		5.00
					BAIT PERCENTAGE		40.00	40.00	.00	20.00	.00	

FISHING PRESSURE -- SQUARE 18 LAT=29.56 LON=86.99

DATE	BOAT NAME	CAPTAIN	LINES IN	LINES OUT	TOTAL FISHING TIME	NO. LINES	MULLET	BALYH.	ROD HOURS ARTIF.	STRIP	OTHER	TOTAL
80473	STRIKER	DICK JONES	845	1015	1.42	4	1.50	1.50		1.50	1.50	6.00
80473	SUPER STAR	JOE BIANCO	900	1400	4.92	4	10.00	5.00	5.00			20.00
80473	HIGH LIFE	J. AUSTILL	1130	1430	2.75	4		9.00	3.00			12.00
80473	MAKO	D. MAJEWSKI	1230	1400	1.50	4	3.00	3.00				6.00
80473	BARBARA H	LARRY HIFSH	1500	1700	2.00	4	6.00	2.00				8.00
80473	TRY AGAIN	H. SMITH	1010	1040	.50	5	1.00	1.00			.50	2.50
TOTAL					13.08		21.50	21.50	8.00	1.50	2.00	54.50
					BAIT PERCENTAGE		39.45	39.45	14.68	2.75	3.67	



FISHING PRESSURE -- SQUARE 19 LAT=29.68 LON=86.56

DATE	BOAT NAME	CAPTAIN	LINES IN	LINES OUT	TOTAL FISHING TIME	NO. LINES	MULLET	BALYH.	ROD HOURS			TOTAL
									ARTIF.	STRIP	OTHER	
80473	WILLY-AMS	R. WILLIAMS	945	1045	1.00	4	1.00	1.00	1.00		1.00	4.00
80473	STRIKER	DICK JONES	1015	1145	1.50	4	1.50	1.50		1.50	1.50	6.00
80473	REBEL III	G.M. SUTTON	1130	1330	2.00	2		2.00		2.00		4.00
80473	JUNIE TOO	R GONZALES	1130	1430	3.00	4		6.00		3.00	3.00	12.00
80473	LADY EVE	F.J. AUGUSTYN	1330	1500	1.42	3	1.50	3.00				4.50
80473	SICA	JOHN TATUM	1020	1115	.92	5	2.75	.91			.91	4.57
80473	STORM KING	ED KING	700	910	2.10	6	4.33	4.33	2.17	2.17		13.00
80473	SUFER STAR	JOE BIANCO	1400	1600	2.00	4	10.00				10.00	20.00
80473	MAKO BLANCO	D. SHARON	1030	1425	3.92	4	3.92	3.92	3.92	3.92		15.68
TOTAL					17.85		25.00	22.66	7.09	12.59	16.41	83.75
					BAIT PERCENTAGE		29.85	27.06	8.47	15.03	19.59	

FISHING PRESSURE -- SQUARE 20 LAT=29.79 LON=86.72

DATE	BOAT NAME	CAPTAIN	LINES IN	LINES OUT	TOTAL FISHING TIME	NO. LINES	MULLET	BALYH.	ROD HOURS			TOTAL
									ARTIF.	STRIP	OTHER	
80473	TOTSYOT	G C TOTTEN JR.	1000	1200	2.00	4	2.00	4.00		2.00		8.00
80473	STRIKER	DICK JONES	1145	1315	1.50	4	1.50	1.50		1.50	1.50	6.00
80473	BOCACIOUS	T. FOX	830	1045	2.25	4	4.50	2.25			2.25	9.00
80473	REBEL III	G.M. SUTTON	830	1130	3.00	2		3.00		3.00		6.00
80473	REBEL III	G.M. SUTTON	1330	1500	1.50	2		1.50		1.50		3.00
80473	ANN-C	PAUL RITTER	1030	1045	.25	4	.25	.50	.25			1.00
80473	ANN-C	PAUL RITTER	1430	1440	.17	4	.17	.33	.17			.67
80473	JUNIE TOO	R GONZALES	800	1130	3.50	4		7.00		3.50	3.50	14.00
80473	JUNIE TOO	R GONZALES	1430	1500	.50	4		1.00		.50	.50	2.00
80473	GUFFY	L VALLEE	900	930	.50	5	.50	.50	1.00		.50	2.50
80473	MAKO	D. MAJEWSKI	800	930	1.50	4	3.00	3.00				6.00
80473	MAKO BLANCO	D. SHARON	1425	1600	1.58	4	1.58	1.58	1.58	1.58		6.32
TOTAL					18.25		13.50	26.16	3.00	13.58	8.25	64.49
					BAIT PERCENTAGE		20.93	40.56	4.65	21.06	12.79	





FISHING PRESSURE -- SQUARE 21 LAT=29.91 LON=86.58

DATE	BOAT NAME	CAPTAIN	LINES IN	LINES OUT	TOTAL FISHING TIME	NO. LINES	MULLET	BALYH.	ROD HOURS		OTHER	TOTAL
									ARTIF.	STRIP		
80473	OLE SALT	ART COX	1330	1600	2.50	4	2.50	2.50		5.00		10.00
80473	WAHOO	BRUCE HARLER	1800	1900	1.00	4		2.00		2.00		4.00
80473	ANN-C	PAUL RITTER	900	1030	1.50	4	1.50	3.00	1.50			6.00
80473	ANN-C	PAUL RITTER	1440	1530	.83	4	.83	1.66	.83			3.32
80473	CROSSWINDS	JIM BRADEN	1210	1255	.75	4	1.50	.75		.75		3.00
80473	RARAKA	R. HUTCHINSON	1000	1200	2.00	2	2.00	2.00				4.00
80473	OLE KING COAL	TOM NORRED	1300	1500	2.00	4	4.00	2.00	2.00			8.00
TOTAL					10.58		12.33	13.91	4.33	7.75		38.32
					BAIT PERCENTAGE		32.18	36.30	11.30	20.22	.00	

FISHING PRESSURE -- SQUARE 22 LAT=29.33 LON=86.99

DATE	BOAT NAME	CAPTAIN	LINES IN	LINES OUT	TOTAL FISHING TIME	NO. LINES	MULLET	BALYH.	ROD HOURS		OTHER	TOTAL
									ARTIF.	STRIP		
80473	SMARTY PANTS	MEL TURNER	1000	1100	1.00	5	2.00	2.00		1.00		5.00
80473	SEA NOTE	F. NETH	1115	1240	1.42	4	2.80	2.80				5.60
80473	BUDDIE B	JIM LUNSFORD	1200	1500	3.00	4	6.00	6.00				12.00
80473	LITTLE MAMA	W.O. ALLEN	700	1100	3.58	5	4.00	4.00	4.00	4.00	4.00	20.00
80473	LITTLE MAMA	W.O. ALLEN	1400	1800	4.00	5	4.00	4.00	4.00	4.00	4.00	20.00
80473	DULCINEA	WHITE-SPUNNER	1030	1230	2.00	5	4.00	4.00	2.00			10.00
80473	PARTY PAL	BOB GRAY	1100	1200	1.00	4	2.00	2.00				4.00
80473	BABY LINK	C LINKENHOKER	1400	1500	.88	4	3.00	1.00				4.00
80473	BARBARA H	LARRY HIFSH	1300	1500	2.00	4	6.00	2.00				8.00
TOTAL					18.88		33.80	27.80	10.00	9.00	8.00	88.60
					BAIT PERCENTAGE		30.15	31.38	11.29	10.16	9.03	



FISHING PRESSURE -- SQUARE 23 LAT=29.44 LON=86.86

DATE	BOAT NAME	CAPTAIN	LINES IN	LINES OUT	TOTAL FISHING TIME	NO. LINES	MULLET	BALYH.	ROD HOURS		OTHER	TOTAL
									ARTIF.	STRIP		
80473	WILLY-AMS	R. WILLIAMS	1135	1400	2.42	4	2.42	2.42	2.42		2.42	9.68
80473	BOOMERANG	FRANK LIFFNER	915	1700	7.50	4	15.50	7.75		7.75		31.00
80473	BLUE STREAK	M CLAVERIE	935	1145	2.17	4	6.50	2.17				8.67
80473	HAPPY HOOKER	BOB OLIVER	1100	1130	.50	5	1.00	1.50				2.50
80473	STORM KING	ED KING	955	1120	1.25	6	2.83	4.26		1.42		8.51
80473	SUGAR FOOT	TED MAXWELL	1000	1100	1.00	5	2.00	1.00		2.00		9.00
80473	SEA NOTE	F. NETH	850	1115	2.42	4	4.80	4.80				9.60
80473	LADY LYN	DON GRAY	830	1830	10.00	4		40.00				40.00
80473	BUDDIE B	JIM LUNSFORD	900	1200	3.00	4	6.00	6.00				12.00
80473	PARTY PAL	BOB GRAY	1000	1100	1.00	4	2.00	2.00				4.00
80473	HIGH LIFE	J. AUSTILL	830	1130	3.00	4		9.00	3.00			12.00
80473	MAKO	D. HAJEWSKI	1100	1230	1.50	4	3.00	3.00				6.00
80473	BARBARA H	LARRY HIPSH	1200	1300	1.00	4	3.00	1.00				4.00
80473	TRY, AGAIN	H. SMITH	1155	1500	2.92	5	6.17	6.17			3.08	15.42
<b>TOTAL</b>					<b>39.67</b>		<b>55.22</b>	<b>91.07</b>	<b>5.42</b>	<b>11.17</b>	<b>5.50</b>	<b>168.38</b>
					<b>BAIT PERCENTAGE</b>		<b>32.79</b>	<b>54.09</b>	<b>3.22</b>	<b>6.63</b>	<b>3.27</b>	



FISHING PRESSURE -- SQUARE 24 LAT=29.56 LON=86.72

DATE	BOAT NAME	CAPTAIN	LINES IN	LINES OUT	TOTAL FISHING TIME	NO. LINES	MULLET	BALYH.	ROD HOURS			TOTAL
									ARTIF.	STRIP	OTHER	
80473	WILLY-AMS	R. WILLIAMS	1045	1135	.83	4	.83	.83	.83		.83	3.32
80473	SMARTY PANTS	MEL TURNER	1300	1700	1.95	5	8.00	8.00		4.00		20.00
80473	BLUE DOLPHIN	J D DEARMON	1025	1350	3.33	4	6.83	6.83				13.66
80473	ANN-C	PAUL RITTER	1230	1330	1.00	4	1.00	2.00	1.00			4.00
80473	ROBROY	A L HILPERT	1000	1100	1.00	4	1.00	1.00		1.00	1.00	4.00
80473	GUPPY	L VALLEE	1200	1300	.83	5	1.00	1.00	2.00			5.00
80473	SICA	JOHN TATUM	1115	1330	2.25	5	6.75	2.25			2.25	11.25
80473	MARAPOSA	J E HUDDLESTON	845	1830	9.75	5	9.75	29.25			9.75	48.75
80473	SUGAR FOOT	TED MAXWELL	945	1000	.25	5	.50	.25		.25		1.00
80473	HAKO	D. MAJEWSKI	930	1100	1.50	4	3.00	3.00				6.00
80473	CROSSWINDS	W.C. RAFFIELD	900	1000	1.00	5	3.00	2.00				5.00
TOTAL					23.70		41.66	56.41	3.83	5.25	14.83	121.98
					BAIT PERCENTAGE		34.15	46.25	3.14	4.30	12.16	

FISHING PRESSURE -- SQUARE 25 LAT=29.67 LON=86.59

DATE	BOAT NAME	CAPTAIN	LINES IN	LINES OUT	TOTAL FISHING TIME	NO. LINES	MULLET	BALYH.	ROD HOURS			TOTAL
									ARTIF.	STRIP	OTHER	
80473	BLUE DOLPHIN	J D DEARMON	945	1025	.42	4	1.33	1.33				2.66
80473	SANDPIPER	J DUNLAP	800	900	1.00	5	2.00	2.00		1.00		5.00
80473	MISS DESTIN	BEN WOODALL	910	1010	1.00	5	3.00	1.00	.50	.50		5.00
80473	TOTSYOT	G C TOTTEN JR.	1200	1340	1.67	4	1.67	3.34		1.67		6.68
80473	SU-NAN	GENE MARLER	930	1400	4.42	4	9.00	4.50			4.50	18.00
80473	ANASTASIA II	TONY DAVIS	915	1015	1.00	5	2.00	2.00		1.00		5.00
80473	WAHOO	BRUCE MARLER	1630	1800	1.50	4		3.00		3.00		6.00
80473	ANN-C	PAUL RITTER	1045	1230	1.75	4	1.75	3.50	1.75			7.00
80473	ANN-C	PAUL RITTER	1330	1430	1.00	4	1.00	2.00	1.00			4.00
80473	ROBROY	A L HILPERT	910	1000	.83	4	.91	.91		.91	.91	3.64
80473	GUPPY	L VALLEE	930	1200	2.50	5	2.50	2.50	5.00		2.50	12.50
80473	GUPPY	L VALLEE	1300	1500	2.00	5	2.00	2.00	4.00		2.00	10.00
80473	CROSSWINDS	JIM BRADEN	1010	1210	1.25	4	4.00	2.00		2.00		8.00
80473	SICA	JOHN TATUM	1330	1410	.67	5	2.00	.67			.67	3.34
80473	FINEST KIND	TOM BROWNING	900	1000	1.00	5	3.00	1.00		1.00		5.00
80473	OLE KING COAL	TOM NORRED	945	1300	3.25	4	6.50	3.25		3.25		13.00
80473	MADAM QUEEN	G MCINTOSH	1200	1430	2.50	5	5.00	2.50		5.00		12.50
TOTAL					27.75		47.66	37.50	12.25	19.33	10.58	127.32
					BAIT PERCENTAGE		37.43	29.45	9.62	15.18	8.31	



FISHING PRESSURE -- SQUARE 26 LAT=29.79 LON=86.45

DATE	BOAT NAME	CAPTAIN	LINES IN	LINES OUT	TOTAL FISHING TIME	NO. LINES	MULLET	BALYH.	ROD HOURS		OTHER	TOTAL
									ARTIF.	STRIP		
80473	TOTSYOT	G C TOTTEN JR.	1340	1600	2.33	4	2.34	4.67		2.34		9.35
80473	CROSSWINDS	JIM BRADEN	1255	1430	1.08	4	3.17	1.58		1.58		6.33
80473	MADAM QUEEN	G MCINTOSH	920	1200	2.42	5	5.33	2.67		5.33		13.33
80473	SCORPIO II	BOB ZALES	1730	1900	1.50	4					6.00	6.00
<b>TOTAL</b>					<b>7.33</b>		<b>10.84</b>	<b>8.92</b>		<b>9.25</b>	<b>6.00</b>	<b>35.01</b>
							<b>BAIT PERCENTAGE</b>	<b>30.96</b>	<b>25.48</b>	<b>.00</b>	<b>26.42</b>	<b>17.14</b>

FISHING PRESSURE -- SQUARE 27 LAT=29.32 LON=86.73

DATE	BOAT NAME	CAPTAIN	LINES IN	LINES OUT	TOTAL FISHING TIME	NO. LINES	MULLET	BALYH.	ROD HOURS		OTHER	TOTAL
									ARTIF.	STRIP		
80473	SMARTY PANTS	MEL TURNER	1100	1300	2.00	5	4.00	4.00		2.00		10.00
80473	BLUE STREAK	M CLAVERIE	1215	1300	.75	4	2.25	.75				3.00
80473	YELLOW BIRD	JIMMY MOORE	900	1000	.93	5	1.00	2.00	1.00	1.00		5.00
80473	HAPPY HOOKER	BOB OLIVER	1130	1600	3.83	5	7.00	10.50				17.50
80473	STORM KING	ED KING	1120	1310	1.63	6	3.67	5.50	1.83			11.00
80473	GAMECOCK	L OVERSTREET	1100	1500	3.33	3	4.00	4.00		4.00		12.00
80473	SUGAR FOOT	TED MAXWELL	1100	1200	1.00	5	2.00	1.00		2.00		5.00
80473	SUGAR FOOT	TED MAXWELL	1400	1600	2.00	5	4.00	2.00		4.00		10.00
80473	THIN FIN	JOHN WALKER	1100	1800	6.58	3	7.00	7.00	7.00			21.00
80473	PARTY PAL	BOB GRAY	1230	1430	1.50	4	4.00	4.00				8.00
80473	HIGH LIFE	J. AUSTILL	1430	1745	3.25	4		9.75	3.25			13.00
80473	BARBARA H	LARRY HIPSH	915	1200	2.52	4	8.25	2.75				11.00
<b>TOTAL</b>					<b>29.33</b>		<b>47.17</b>	<b>53.25</b>	<b>13.08</b>	<b>13.00</b>	<b>.00</b>	<b>126.50</b>
							<b>BAIT PERCENTAGE</b>	<b>57.29</b>	<b>42.09</b>	<b>10.34</b>	<b>10.28</b>	



FISHING PRESSURE -- SQUARE 28 LAT=29.44 LON=86.59

DATE	BOAT NAME	CAPTAIN	LINES IN	LINES OUT	TOTAL FISHING TIME	NO. LINES	MULLET	BALYH.	ROO HOURS			OTHER	TOTAL
									ARTIF.	STRIP			
80473	MISS CINDY	DALE BEBEE	900	1430	5.00	5	11.00	11.00		5.50			27.50
80473	TWO SONS	F P WETHERBEE	1100	1400	3.00	4	6.00			6.00			12.00
80473	THREE L'S	ED ROBINSON	900	1500	5.92	6						36.00	36.00
80473	SANDPIPER	J DUNLAP	945	1500	4.67	5	10.50	10.50		5.25			26.25
80473	MISS DESTIN	BEN WOODCALL	1130	1350	2.08	5	7.00	2.33	1.16	1.16			11.65
80473	ANASTASIA II	TONY DAVIS	1115	1445	3.50	5	7.00	7.00		3.50			17.50
80473	HAPPY HOOKER	BOB OLIVER	1600	1900	3.00	5	6.00	9.00					15.00
80473	SEE SPRAY	SONNY INSCHO	600	1500	6.12	5	18.00	4.00	9.00	9.00	5.00		45.00
80473	HOW NICE	HOWARD MARLER	900	1430	5.25	4					22.00		22.00
80473	WAHOO	BRUCE MARLER	1430	1630	2.00	4		4.00		4.00			8.00
80473	ROBROY	A L HILFERT	1100	1330	2.50	4	2.50	2.50		2.50	2.50	2.50	10.00
80473	COP-OUT	HARRY WRIGHT	900	1500	5.75	4	12.00	6.00		6.00			24.00
80473	FINEST KIND	TOM BROWNING	1045	1430	3.75	5	11.25	3.75		3.75			18.75
80473	STORM KING	ED KING	1310	1545	1.88	6	10.33	5.17					15.50
80473	GAMECOCK	L OVERSTREET	1500	1600	1.00	3	1.00	1.00		1.00			3.00
80473	SUGAR FOOT	TED MAXWELL	1200	1400	2.00	5	4.00	2.00		4.00			10.00
80473	CROSSWINDS	W.C. RAFFIELD	1000	1100	1.00	5	3.00	2.00					5.00
80473	LADY M	B. J. PUTNAM	1100	1415	2.50	5		9.75				7.50	17.25
80473	CAPTAIN BOB	R JANSENIUS	1150	1425	2.57	4	2.58	2.58			2.58	2.58	10.32
80473	SCORPIO III	L. MCHANUS	900	1300	3.33	5	4.00	8.00		8.00			20.00
TOTAL					68.82		116.16	90.58	10.16	62.24	75.58	354.72	
					BAIT PERCENTAGE		32.75	25.54	2.86	17.55	21.31		



FISHING PRESSURE -- SQUARE 29 LAT=29.55 LON=86.45

DATE	BOAT NAME	CAPTAIN	LINES IN	LINES OUT	TOTAL FISHING TIME	NO. LINES	MULLET	BALYH.	ROD HOURS		OTHER	TOTAL
									ARTIF.	STRIP		
80473	TWO SONS	F P WETHERBEE	930	1100	1.50	4	3.00			3.00		6.00
80473	SANDPIPER	J DUNLAP	900	945	.75	5	1.50	1.50		.75		3.75
80473	MISS DESTIN	BEN WOODALL	1010	1130	1.33	5	4.00	1.33	.67	.67		6.67
80473	ANASTASIA II	TONY DAVIS	1015	1115	1.00	5	2.00	2.00		1.00		5.00
80473	ROBROY	A L HILFERT	1330	1430	1.00	4	1.00	1.00		1.00	1.00	4.00
80473	FINEST KIND	TOM BROWNING	1000	1045	.75	5	2.25	.75		.75		3.75
80473	CROSSWINDS	W.C. RAFFIELD	1100	1430	3.50	5	10.50	7.00				17.50
80473	LADY M	B. J. PUTNAM	815	1100	2.73	5	2.75	8.25			2.75	13.75
80473	LADY M	B. J. PUTNAM	1415	1800	3.25	5		11.25			7.50	18.75
80473	SCORPIO II	BOB ZALES	1430	1645	2.25	4					9.00	9.00
TOTAL					18.07		27.00	33.08	.67	7.17	20.25	88.17
					BAIT PERCENTAGE		30.62	37.52	.76	8.13	22.97	

FISHING PRESSURE -- SQUARE 30 LAT=29.67 LON=86.32

DATE	BOAT NAME	CAPTAIN	LINES IN	LINES OUT	TOTAL FISHING TIME	NO. LINES	MULLET	BALYH.	ROD HOURS		OTHER	TOTAL
									ARTIF.	STRIP		
80473	CAPTAIN BOB	R JANSENIUS	1425	1500	.58	4	.58	.58		.58	.58	2.32
80473	SCORPIO II	BOB ZALES	1645	1730	.75	4					3.00	3.00
TOTAL					1.33		.58	.58	.00	.58	3.58	5.32
					BAIT PERCENTAGE		10.90	10.90	.00	10.90	67.29	

FISHING PRESSURE -- SQUARE 31 LAT=29.32 LON=86.46

DATE	BOAT NAME	CAPTAIN	LINES IN	LINES OUT	TOTAL FISHING TIME	NO. LINES	MULLET	BALYH.	ROD HOURS		OTHER	TOTAL
									ARTIF.	STRIP		
80473	TWO SONS	F P WETHERBEE	1400	1700	3.00	4	6.00			6.00		12.00
80473	CAPTAIN BOB	R JANSENIUS	1040	1150	1.17	4	1.17	1.17		1.17	1.17	4.68
TOTAL					4.17		7.17	1.17	.00	7.17	1.17	16.68
					BAIT PERCENTAGE		42.99	7.01	.00	42.99	7.01	



FISHING PRESSURE -- SQUARE 32 LAT=29.43 LON=86.32

DATE	BOAT NAME	CAPTAIN	LINES IN	LINES OUT	TOTAL FISHING TIME	NO. LINES	MULLET	BALYH.	ROD HOURS		OTHER	TOTAL
									ARTIF.	STRIP		
80473	LADY M	B. J. PUTNAM	700	815	1.25	4	1.25	2.50			1.25	5.00
80473	CAPTAIN BOB	R JANSENIUS	925	1040	1.25	4	1.25	1.25		1.25	1.25	5.00
80473	SCORPIO II	BOB ZALES	1130	1430	3.00	4					12.00	12.00
TOTAL					5.50		2.50	3.75		1.25	14.50	22.00
					BAIT PERCENTAGE		11.36	17.05	.00	5.68	65.91	

FISHING PRESSURE -- SQUARE 33 LAT=29.55 LON=86.19

DATE	BOAT NAME	CAPTAIN	LINES IN	LINES OUT	TOTAL FISHING TIME	NO. LINES	MULLET	BALYH.	ROD HOURS		OTHER	TOTAL
									ARTIF.	STRIP		
80473	CAPTAIN BOB	R JANSENIUS	910	925	.25	4	.25	.25		.25	.25	1.00
TOTAL					.25		.25	.25		.25	.25	1.00
					BAIT PERCENTAGE		25.00	25.00	.00	25.00	25.00	

FISHING PRESSURE -- SQUARE 34 LAT=29.31 LON=86.19

DATE	BOAT NAME	CAPTAIN	LINES IN	LINES OUT	TOTAL FISHING TIME	NO. LINES	MULLET	BALYH.	ROD HOURS		OTHER	TOTAL
									ARTIF.	STRIP		
80473	FAIRO II	RON ALISON	1030	1200	1.50	4	3.00	3.00				6.00
TOTAL					1.50		3.00	3.00		.00	.00	6.00
					BAIT PERCENTAGE		50.00	50.00	.00	.00	.00	



FISHING PRESSURE -- SQUARE 35 LAT=29.42 LON=86.05

DATE	BOAT NAME	CAPTAIN	LINES IN	LINES OUT	TOTAL FISHING TIME	NO. LINES	MULLET	BALYH.	ROD HOURS		OTHER	TOTAL
									ARTIF.	STRIP		
80473	FAIRO II	RON ALISON	900	1030	1.50	4	3.00	3.00				6.00
80473	SCORPIO II	BOB ZALES	830	1130	2.95	4					12.00	12.00
TOTAL					4.45		3.00	3.00			12.00	18.00
					BAIT PERCENTAGE		16.67	16.67	.00	.00	66.67	

FISHING PRESSURE -- SQUARE 44 LAT=29.09 LON=87.00

DATE	BOAT NAME	CAPTAIN	LINES IN	LINES OUT	TOTAL FISHING TIME	NO. LINES	MULLET	BALYH.	ROD HOURS		OTHER	TOTAL
									ARTIF.	STRIP		
80473	DULCINEA	WHITE-SPUNNER	1400	1530	1.50	5	3.00	3.00	1.50			7.50
80473	BABY LINK	LITTLEFIELD	1300	1400	1.00	4	3.00	1.00				4.00
TOTAL					2.50		6.00	4.00	1.50			11.50
					BAIT PERCENTAGE		52.17	34.78	13.04	.00	.00	

FISHING PRESSURE -- SQUARE 45 LAT=29.21 LON=86.86

DATE	BOAT NAME	CAPTAIN	LINES IN	LINES OUT	TOTAL FISHING TIME	NO. LINES	MULLET	BALYH.	ROD HOURS		OTHER	TOTAL
									ARTIF.	STRIP		
80473	BLUE STREAK	M CLAVERIE	1300	1500	2.00	4	6.00	2.00				8.00
80473	YELLOW BIRD	JIMMY MOORE	1230	1500	2.00	5	2.50	5.00	2.50	2.50		12.50
80473	SUGAR FOOT	TED MAXWELL	1600	1730	1.47	5	3.00	1.50		3.00		7.50
80473	SEA NOTE	F. NETH	1240	1440	2.00	4	4.00	4.00				8.00
80473	CAROLINE	ED CHADBOURNE	1100	1530	3.92	4	4.50	9.00				18.00
80473	LITTLE MAMA	W.O. ALLEN	1100	1400	3.00	5	3.00	3.00	3.00	3.00	3.00	15.00
80473	DULCINEA	WHITE-SPUNNER	1230	1400	1.50	5	3.00	3.00	1.50			7.50
80473	PARTY PAL	BOB GRAY	1200	1230	.50	4	1.00	1.00				2.00
80473	BABY LINK	C LINKENHCKER	1100	1300	1.78	4	6.00	2.00				8.00
TOTAL					18.17		33.00	30.50	7.00	8.50	7.50	86.50
					BAIT PERCENTAGE		38.15	35.26	8.09	9.83	8.67	





FISHING PRESSURE -- SQUARE 46 LAT=28.97 LON=86.87

DATE	BOAT NAME	CAPTAIN	LINES IN	LINES OUT	TOTAL FISHING TIME	NO. LINES	MULLET	BALYH.	ROD HOURS ARTIF.	STRIP	OTHER	TOTAL
80473	DULCINEA	WHITE-SFUNNER	1530	1800	2.50	5	5.00	5.00	2.50			12.50
TOTAL					2.50		5.00	5.00	2.50			12.50
					BAIT PERCENTAGE		40.00	40.00	20.00	.00	.00	

FISHING PRESSURE -- SQUARE 48 LAT=29.20 LON=86.59

DATE	BOAT NAME	CAPTAIN	LINES IN	LINES OUT	TOTAL FISHING TIME	NO. LINES	MULLET	BALYH.	ROD HOURS ARTIF.	STRIP	OTHER	TOTAL
80473	YELLOW BIRD	JIMMY MOORE	1000	1230	2.50	5	2.50	5.00	2.50	2.50		12.50
80473	GAMECOCK	L OVERSTREET	1600	1900	2.42	3	3.00	3.00		3.00		9.00
80473	SEA NOTE	F. NETH	1440	1900	3.80	4	8.70	8.70				17.40
80473	BABY LINK	C LINKENHOKER	900	1100	2.00	4	6.00	2.00				8.00
TOTAL					10.72		20.20	18.70	2.50	5.50		46.90
					BAIT PERCENTAGE		43.07	39.87	5.33	11.73	.00	

FISHING PRESSURE -- SQUARE 49 LAT=28.97 LON=86.60

DATE	BOAT NAME	CAPTAIN	LINES IN	LINES OUT	TOTAL FISHING TIME	NO. LINES	MULLET	BALYH.	ROD HOURS ARTIF.	STRIP	OTHER	TOTAL
80473	CLOUD NINE	ANDY ANDERSON	1040	1500	3.58	4	8.67	4.33		4.33		17.33
TOTAL					3.58		8.67	4.33		4.33		17.33
					BAIT PERCENTAGE		50.03	24.99	.00	24.99	.00	



FISHING PRESSURE -- SQUARE 50 LAT=29.08 LON=86.46

DATE	BOAT NAME	CAPTAIN	LINES IN	LINES OUT	TOTAL FISHING TIME	NO. LINES	MULLET	BALYH.	ROD HOURS		OTHER	TOTAL
									ARTIF.	STRIP		
80473	FAIRO II	RON ALISON	1330	1500	1.50	4	3.00	3.00				6.00
TOTAL					1.50		3.00	3.00	.00	.00	.00	6.00
					BAIT PERCENTAGE		50.00	50.00				

FISHING PRESSURE -- SQUARE 51 LAT=29.20 LON=86.32

DATE	BOAT NAME	CAPTAIN	LINES IN	LINES OUT	TOTAL FISHING TIME	NO. LINES	MULLET	BALYH.	ROD HOURS		OTHER	TOTAL
									ARTIF.	STRIP		
80473	FAIRO II	RON ALISON	1200	1330	1.50	4	3.00	3.00				6.00
TOTAL					1.50		3.00	3.00	.00	.00	.00	6.00
					BAIT PERCENTAGE		50.00	50.00				



FISH CATCH -- SQUARE 1 LAT=29.35 LON=87.60

DATE	SUB SQ.	BOAT NAME	FISH	NO. FISH CAUGHT	BAIT	WATER COLOR	WATER TYPE	RAISED	TIME HOOKED	LOST	BOATED	SEX	GIRTH (CM)	WEIGHT (LB)	LENGTH LOWER JAW TO FORK (CM)	LENGTH ORBIT TO FORK (CM)
80473	A	WIDOW MAKER	DOLPHIN	1	BALLYHOOD	BLUE	OPEN		1145		1200			28.00		
80473	A	WIDOW MAKER	DOLPHIN	1	BALLYHOOD	BLUE	OPEN		1200		1220			21.00		
80473	D	WIDOW MAKER	DOLPHIN	1	BALLYHOOD	BLUE	GRASS		1330		1340					
80473	D	WIDOW MAKER	BLACKFIN TUNA	0	MULLET	BLUE	OPEN	1300	1300	1320						
TOTAL				3												

FISH CATCH -- SQUARE 5 LAT=29.81 LON=87.26

DATE	SUB SQ.	BOAT NAME	FISH	NO. FISH CAUGHT	BAIT	WATER COLOR	WATER TYPE	RAISED	TIME HOOKED	LOST	BOATED	SEX	GIRTH (CM)	WEIGHT (LB)	LENGTH LOWER JAW TO FORK (CM)	LENGTH ORBIT TO FORK (CM)	
80473		MAKO	BLUE MARLIN	0	MULLET	GREEN	OPEN		1645	1645							
TOTAL				0													

FISH CATCH -- SQUARE 6 LAT=29.92 LON=87.12

DATE	SUB SQ.	BOAT NAME	FISH	NO. FISH CAUGHT	BAIT	WATER COLOR	WATER TYPE	RAISED	TIME HOOKED	LOST	BOATED	SEX	GIRTH (CM)	WEIGHT (LB)	LENGTH LOWER JAW TO FORK (CM)	LENGTH ORBIT TO FORK (CM)	
80473	C	MIJIMAC	DOLPHIN	1	MULLET	BL-GR	OPEN	1300	1300		1315						
80473	C	MIJIMAC	SHARK	0	BALLYHOOD		OPEN	1300									
80473	A	ASTRO	WAHOO	1	MULLET	BL-GR	RIP		1135		1145			26.50			
80473	D	BLUSKY DOODLE	WAHOO	1	BALLYHOOD	BLUE	OPEN		0910		0940			37.75			
TOTAL				3													



FISH CATCH -- SQUARE 7 LAT=30.04 LON=86.99

DATE	SUB SQ.	BOAT NAME	FISH	NO. FISH CAUGHT	BAIT	WATER COLOR	WATER TYPE	RAISED	HOOKED	TIME LOST	SEX	GIRTH (CM)	WEIGHT (LB)	LENGTH LOWER JAW TO FORK (CM)	LENGTH ORBIT TO FORK (CM)
80473		LORELEI	KING MACKEREL	1									15.00		
80473	A	BALLERINA II	WAHOO	1	MULLET	GREEN	OPEN						25.00		
80473	A	SUNCHASER	BONITO	1	MULLET								25.00		
80473	B	BLUSKY DOODLE	WHITE MARLIN	0	MULLET	BLUE	OPEN	1315							
TOTAL				3											

FISH CATCH -- SQUARE 12 LAT=29.69 LON=87.13

DATE	SUB SQ.	BOAT NAME	FISH	NO. FISH CAUGHT	BAIT	WATER COLOR	WATER TYPE	RAISED	HOOKED	TIME LOST	SEX	GIRTH (CM)	WEIGHT (LB)	LENGTH LOWER JAW TO FORK (CM)	LENGTH ORBIT TO FORK (CM)
80473		MAKO	DOLPHIN	1	MULLET	GREEN	DEBRIS						22.00		
80473		MAKO	DOLPHIN	1	BALLYHOO	GREEN	DEBRIS						18.00		
TOTAL				2											

FISH CATCH -- SQUARE 13 LAT=29.80 LON=86.99

DATE	SUB SQ.	BOAT NAME	FISH	NO. FISH CAUGHT	BAIT	WATER COLOR	WATER TYPE	RAISED	HOOKED	TIME LOST	SEX	GIRTH (CM)	WEIGHT (LB)	LENGTH LOWER JAW TO FORK (CM)	LENGTH ORBIT TO FORK (CM)
80473	B	MIJIMAC	WAHOO	0	MULLET	BL-GR	OPEN			0915					
80473	B	MIJIMAC	WAHOO	0	MULLET	BL-GR	OPEN			0915					
80473	B	MIJIMAC	WAHOO	0	MULLET	BL-GR	OPEN			0915					
80473	B	MIJIMAC	BILLFISH	0			OPEN			1030					
80473	B	MIJIMAC	SHARK	0	MULLET		OPEN			1000					
80473	B	SADDLE NAG	BLUE MARLIN	0	ARTIF.	BLUE				1050					
80473	D	SADDLE NAG	BONITO	1						1031					
80473		POP-EYE	BLUE MARLIN	0	MULLET	BLUE	OPEN			1255					
80473		POP-EYE	SAILFISH	0	BALLYHOO	BLUE	OPEN			1315					
80473		POP-EYE	SAILFISH	0	TEASER	BLUE	OPEN			1330					
80473		POP-EYE	DOLPHIN	1	BALLYHOO	BLUE	OPEN			1415					
TOTAL				2											



FISH CATCH -- SQUARE 14 LAT=29.91 LON=86.83

DATE	SUB SQ.	BOAT NAME	FISH	NO. FISH CAUGHT	BAIT	WATER COLOR	WATER TYPE	RAISED	HOOKED	LOST	BOATED	SEX	GIRTH (CM)	WEIGHT (LB)	LENGTH LOWER JAW TO FORK (CM)	ORBIT TO FORK (CM)
80473	A	HILLBILLY II	DOLPHIN	0	MULLET	BLUE	OPEN	0935	0935	0936						
80473		HILLBILLY II	DOLPHIN	0	BALLYHOOD	BLUE	OPEN	1015	1015	1018						
80473		HILLBILLY II	WAHOO	0	MULLET	BLUE	OPEN	1030	1030	1033						
TOTAL				0												

FISH CATCH -- SQUARE 15 LAT=30.03 LON=86.72

DATE	SUB SQ.	BOAT NAME	FISH	NO. FISH CAUGHT	BAIT	WATER COLOR	WATER TYPE	RAISED	HOOKED	LOST	BOATED	SEX	GIRTH (CM)	WEIGHT (LB)	LENGTH LOWER JAW TO FORK (CM)	ORBIT TO FORK (CM)
80473		TOTSYOT	WAHOO	0	BALLYHOOD	BLUE	OPEN	0955								
80473	B	RARAKA	UNKNOWN	0	BALLYHOOD	BLUE	OPEN	1000								
TOTAL				0												

FISH CATCH -- SQUARE 18 LAT=29.56 LON=86.99

DATE	SUB SQ.	BOAT NAME	FISH	NO. FISH CAUGHT	BAIT	WATER COLOR	WATER TYPE	RAISED	HOOKED	LOST	BOATED	SEX	GIRTH (CM)	WEIGHT (LB)	LENGTH LOWER JAW TO FORK (CM)	ORBIT TO FORK (CM)
80473	D	STRIKER	DOLPHIN	1				1000	1000		1005			34.50		
80473	D	SUPER STAR	SAILFISH	0	CIGAR M.	BL-GR	OPEN	1115	1115	1120						
80473	D	HIGH LIFE	WHITE MARLIN	1	BALLYHOOD	GREEN	OPEN		1340		1355	FEMALE	60.0	52.00	165.0	140.0
TOTAL				2												



FISH CATCH -- SQUARE 19 LAT=29.68 LON=86.56

DATE	SUB SQ.	BOAT NAME	FISH	NO. FISH CAUGHT	BAIT	WATER COLOR	WATER TYPE	RAISED	TIME HOOKED	LOST	BOATED	SEX	GIRTH (CM)	WEIGHT (LB)	LENGTH LOWER JAW TO FORK (CM)	LENGTH ORBIT TO FORK (CM)
80473	A	LADY EVE	Wahoo	0	BALLYHOOD	BLUE	OPEN		1430	1435						
80473	B	STORM KING	BILLFISH	0	ARTIF.	GREEN	OPEN	0728	0728	0732						
		TOTAL		0												

FISH CATCH -- SQUARE 20 LAT=29.79 LON=86.72

DATE	SUB SQ.	BOAT NAME	FISH	NO. FISH CAUGHT	BAIT	WATER COLOR	WATER TYPE	RAISED	TIME HOOKED	LOST	BOATED	SEX	GIRTH (CM)	WEIGHT (LB)	LENGTH LOWER JAW TO FORK (CM)	LENGTH ORBIT TO FORK (CM)
80473	B	BODACIOUS	UNKNOWN	0	OTHER	BL-GR	OPEN	0930								
		TOTAL		0												

FISH CATCH -- SQUARE 21 LAT=29.91 LON=86.58

DATE	SUB SQ.	BOAT NAME	FISH	NO. FISH CAUGHT	BAIT	WATER COLOR	WATER TYPE	RAISED	TIME HOOKED	LOST	BOATED	SEX	GIRTH (CM)	WEIGHT (LB)	LENGTH LOWER JAW TO FORK (CM)	LENGTH ORBIT TO FORK (CM)
80473	C	CROSSWINDS	BLUE MARLIN	0	MULLET	GREEN	OPEN	1230								
80473		CLE KING COAL	DOLPHIN	0	STRIP	GREEN	OPEN	1400								
		TOTAL		0												



FISH CATCH -- SQUARE 22 LAT=29.33 LON=86.99

DATE	SUB SQ.	BOAT NAME	FISH	NO. FISH CAUGHT	BAIT	WATER COLOR	WATER TYPE	RAISED	TIME HOOKED	LOST	BOATED	SEX	GIRTH (CM)	WEIGHT (LB)	LENGTH LOWER JAW TO FORK (CM)	ORBIT TO FORK (CM)
80473		BUDDIE B	Wahoo	1	MULLET	BL-GR	OPEN				1255			12.00		
80473	A	LITTLE MAMA	WHITE MARLIN	1	STRIP	BL-GR	DEBRIS		0910		0935			59.75		
80473	A	BABY LINK	WHITE MARLIN	1	MULLET	BL-GR	OPEN		1408		1415	FEMALE	58.0	46.00	160.0	134.0
80473	C	BABY LINK	DOLPHIN	1	MULLET	BL-GR	GRASS				1430			10.00		
TOTAL				4												

FISH CATCH -- SQUARE 23 LAT=29.44 LON=86.86

DATE	SUB SQ.	BOAT NAME	FISH	NO. FISH CAUGHT	BAIT	WATER COLOR	WATER TYPE	RAISED	TIME HOOKED	LOST	BOATED	SEX	GIRTH (CM)	WEIGHT (LB)	LENGTH LOWER JAW TO FORK (CM)	ORBIT TO FORK (CM)
80473		BOOMERANG	DOLPHIN	0	BALLYHOO	BL-GR	OPEN	1030	1030	1030						
80473		BOOMERANG	SAILFISH	0	MULLET	BL-GR	OPEN	1230	1230	1233						
80473		BOOMERANG	WHITE MARLIN	1	STRIP	BL-GR	OPEN	1330	1330		1340	FEMALE	60.2	45.50	150.4	130.0
80473		BOOMERANG	WHITE MARLIN	0	BALLYHOO	BL-GR	OPEN	1330								
80473		BOOMERANG	SAILFISH	0	BALLYHOO	BL-GR	OPEN	1400	1400	1402						
80473	B	STORM KING	WHITE MARLIN	0	BALLYHOO	GREEN	OPEN	1015	1017	1025						
80473	A	LADY LYN	WHITE MARLIN	0	BALLYHOO	BLUE	OPEN	1430								
80473		LADY LYN	DOLPHIN	1							0915					
80473		LADY LYN	DOLPHIN	1							1000					
80473		LADY LYN	DOLPHIN	1							1330					
80473		BUDDIE B	DOLPHIN	1	MULLET	BL-GR	OPEN				1005			13.00		
80473	B	HIGH LIFE	WHITE MARLIN	0	BALLYHOO	GREEN	OPEN	1115								
80473	B	TRY AGAIN	DOLPHIN	1	OTHER	BL-GR	OPEN	1320	1320		1330					
TOTAL				6												




FISH CATCH -- SQUARE 24 LAT=29.56 LON=86.72

DATE	SUB SQ.	BOAT NAME	FISH	NO. FISH CAUGHT	BAIT	WATER COLOR	WATER TYPE	TIME RAISED	TIME HOOKED	TIME LOST	BOATED	SEX	GIRTH (CM)	WEIGHT (LB)	LENGTH LOWER JAW TO FORK (CM)	LENGTH ORBIT TO FORK (CM)
80473	C	SMARTY PANTS	WHITE MARLIN	1	BALLYHOO	GREEN	OPEN	1315	1318		1518	FEMALE	76.0	68.90	174.4	148.4
80473	C	BLUE DOLPHIN	DOLPHIN	1	BALLYHOO	BL-GR	OPEN	1345	1345		1350					
80473	D	GUPPY	WAHOO	1			OPEN	1255	1255		1305					
80473	B	MARAFOSA	WHITE MARLIN	0				0910								
80473	D	MARAFOSA	WHITE MARLIN	0				0930								
80473	A	MARAFOSA	WHITE MARLIN	0				1300								
80473	A	MARAFOSA	WHITE MARLIN	0				1830								
80473	A	MAKO	WHITE MARLIN	0	MULLET	GREEN	OPEN	0930								
80473	A	CROSSWINDS	WHITE MARLIN	0	MULLET	BLUE	OPEN	0902								
TOTAL				3												

FISH CATCH -- SQUARE 25 LAT=29.67 LON=86.59

DATE	SUB SQ.	BOAT NAME	FISH	NO. FISH CAUGHT	BAIT	WATER COLOR	WATER TYPE	TIME RAISED	TIME HOOKED	TIME LOST	BOATED	SEX	GIRTH (CM)	WEIGHT (LB)	LENGTH LOWER JAW TO FORK (CM)	LENGTH ORBIT TO FORK (CM)
80473	A	BLUE DOLPHIN	DOLPHIN	1	MULLET	BL-GR	OPEN	1015	1015		1030					
80473	C	SANDPIPER	BILLFISH	0	MULLET	BL-GR	OPEN	0850								
80473		SU-NAN	WHITE MARLIN	0	OTHER	BL-GR	OPEN	1110	1110	1115						
80473	B	WAHOO	BLUE MARLIN	0	BALLYHOO	BLUE	OPEN	1800								
80473		ANN-C	UNKNOWN	0	BALLYHOO	BLUE	RIP	1130								
80473	B	CROSSWINDS	WHITE MARLIN	1	MULLET	GREEN	OPEN	1055	1055		1140	FEMALE	61.0	70.50	180.4	150.6
TOTAL				2												





FISH CATCH -- SQUARE 26 LAT=29.79 LON=86.45

DATE	SUB SQ.	BOAT NAME	FISH	NO. FISH CAUGHT	BAIT	WATER COLOR	WATER TYPE	RAISED	TIME HOOKED	LOST	BOATED	SEX	GIRTH (CM)	WEIGHT (LB)	LENGTH LOWER TO FORK (CM)	JAW TO FORK (CM)	ORBIT TO FORK (CM)
80473	D	CROSSWINDS	WHITE MARLIN	1	BALLYHOO	GREEN	OPEN	1400	1400		1430	MALE	60.0	47.50	160.1		130.6
80473	B	MACAM QUEEN	SAILFISH	1	STRIP	GREEN	OPEN	0940	0940		0955	FEMALE	30.0	7.75	105.5		90.0
TOTAL				2													

FISH CATCH -- SQUARE 27 LAT=29.32 LON=86.73

DATE	SUB SQ.	BOAT NAME	FISH	NO. FISH CAUGHT	BAIT	WATER COLOR	WATER TYPE	RAISED	TIME HOOKED	LOST	BOATED	SEX	GIRTH (CM)	WEIGHT (LB)	LENGTH LOWER TO FORK (CM)	JAW TO FORK (CM)	ORBIT TO FORK (CM)
80473	A	SMARTY PANTS	SAILFISH	0	BALLYHOO	GREEN	OPEN	1130									
80473		YELLOW BIRD	SAILFISH	0	STRIP	BLUE	DEBRIS	0905									
80473		YELLOW BIRD	WHITE MARLIN	0	STRIP	BL-GR	DEBRIS	0930									
80473		YELLOW BIRD	WHITE MARLIN	0	STRIP	BLUE	DEBRIS	1000	1000	1004							
80473	A	HAPPY HOOKER	WHITE MARLIN	0	BALLYHOO	BLUE	OPEN	1230									
80473	A	HAPPY HOOKER	SAILFISH	1	MULLET	BLUE	OPEN	1240	1240		1250	MALE	52.2	26.75	148.1		126.9
80473	A	HAPPY HOOKER	WHITE MARLIN	1	BALLYHOO	BLUE	OPEN	1325	1325		1340	FEMALE	62.2	45.00	155.5		131.6
80473	A	HAPPY HOOKER	WHITE MARLIN	1	BALLYHOO	BLUE	OPEN	1325	1325		1340	FEMALE	67.8	59.00	170.4		144.5
80473	A	HAPPY HOOKER	WHITE MARLIN	0				1325									
80473	A	HAPPY HOOKER	WHITE MARLIN	0				1325									
80473	A	STORM KING	BLUE MARLIN	0	MULLET	GREEN	OPEN	1210	1212	1222							
80473		GAMECOCK	WAHOO	1	BALLYHOO	GREEN	DEBRIS	1400	1400		1415						
80473		GAMECOCK	WAHOO	1	BALLYHOO	GREEN	DEBRIS	1400	1400		1415						
80473		GAMECOCK	WAHOO	1	STRIP	GREEN	DEBRIS	1445	1445		1455						
80473	C	THIN FIN	DOLPHIN	0	BALLYHOO	BL-GR	OPEN	1430	1435								
80473	C	THIN FIN	UNKNOWN	0	BALLYHOO	BL-GR	OPEN	1445	1445								
80473	C	THIN FIN	UNKNOWN	0	BALLYHOO	BL-GR	OPEN	1450	1455								
80473	C	THIN FIN	UNKNOWN	0	BALLYHOO	BL-GR	OPEN	1450	1455								
80473	C	THIN FIN	DOLPHIN	1	BALLYHOO	BL-GR	OPEN	1455	1455		1505						
80473	A	PARTY PAL	WHITE MARLIN	1	MULLET	BL-GR	OPEN	1230	1230		1245	MALE	59.0	46.25	157.0		133.0
80473	A	PARTY PAL	SAILFISH	0	MULLET	BL-GR	RIP	1415	1415	1430							
80473	C	BARBARA H	DOLPHIN	1	BALLYHOO	BLUE	OPEN				1047			28.00			
80473	C	BARBARA H	DOLPHIN	0	MULLET	BLUE	OPEN			1047	1047						
80473	C	BARBARA H	WHITE MARLIN	0	MULLET	BLUE	OPEN			1115	1129						
TOTAL				9													



FISH CATCH -- SQUARE 28 LAT=29.44 LON=86.99

DATE	SUB	BOAT NAME	FISH	NO. FISH CAUGHT	BAIT	WATER COLOR	WATER TYPE	TIME RAISED	TIME HOOKED	TIME LOST	TIME BOATED	SEX	GIRTH (CM)	WEIGHT (LB)	LENGTH LOWER JAW TO FORK (CM)	LENGTH ORBIT TO FORK (CM)	
80473	C	MISS CINDY	WHITE MARLIN	1	BALLYHOO	BL-GR	OPEN	1215	1215		1245	FEMALE	63.8	55.25	160.2	130.6	
80473	A	THREE L'S	BLUE MARLIN	0	STRIP	GREEN	OPEN	1100	1100	1105							
80473	B	SANDPIPER	SHARK	1	MULLET	BLUE	OPEN	0950	0950		0955						
80473	B	SANDPIPER	WHITE MARLIN	1	MULLET	BL-GR	OPEN	1125	1125		1140	FEMALE	60.5	65.00	170.3	140.8	
80473	B	SANDPIPER	WHITE MARLIN	0	MULLET	GREEN	OPEN	1210	1210	1210							
80473	B	SANDPIPER	WHITE MARLIN	1	BALLYHOO	BL-GR	OPEN	1210	1212		1225	FEMALE	62.0	53.00	150.8	130.4	
80473	A	SANDPIPER	UNKNOWN	0	STRIP	BL-GR	OPEN	1320									
80473	A	MISS DESTIN	DOLPHIN	1	MULLET	GREEN	OPEN	1145	1145		1150						
80473	A	MISS DESTIN	DOLPHIN	1	MULLET	GREEN	OPEN	1200	1200		1210						
80473	D	MISS DESTIN	WHITE MARLIN	0	MULLET	GREEN	OPEN	1215									
80473	D	MISS DESTIN	WHITE MARLIN	0	NEEDLE F	GREEN	OPEN	1225									
80473	A	ANASTASIA II	WHITE MARLIN	0	TEASER	GREEN	OPEN	1205									
80473	C	HAPPY HOOKER	WHITE MARLIN	0		BLUE	OPEN	1830									
80473	B	SEE SPRAY	WHITE MARLIN	0				0730									
80473	B	SEE SPRAY	WHITE MARLIN	0	MULLET	GREEN	OPEN		0915	0917							
80473	B	SEE SPRAY	WHITE MARLIN	1	STRIP	GREEN	OPEN		0917		0945	FEMALE	65.2	48.50	166.4	140.6	
80473	B	SEE SPRAY	WHITE MARLIN	0		GREEN	OPEN	1010									
80473	B	SEE SPRAY	WHITE MARLIN	0		GREEN	OPEN	1010									
80473	B	SEE SPRAY	WHITE MARLIN	1	MULLET	GREEN	OPEN		1045		1108	FEMALE	70.0	56.50	167.7	142.6	
80473	B	SEE SPRAY	WHITE MARLIN	0		GREEN	OPEN	1200									
80473	A	HOW NICE	BLUE MARLIN	0	OTHER	GREEN	OPEN	1315	1315	1315							
80473	A	HOW NICE	WHITE MARLIN	0	MULLET	GREEN	OPEN	1315	1315	1315							
80473	D	HOW NICE	WHITE MARLIN	1	MULLET	GREEN	OPEN	1330	1330		1345	FEMALE	62.4	51.50	167.6	139.5	
80473	D	COP-OUT	WHITE MARLIN	1	MULLET	BL-GR	OPEN	1405	1405		1420	FEMALE	60.0	47.00	160.5	130.7	
80473	D	STORM KING	WHITE MARLIN	1	MULLET	BL-GR	OPEN	1410	1412		1432	MALE	60.0	42.50	156.8	130.4	
80473	D	STORM KING	WHITE MARLIN	1	MULLET	BL-GR	OPEN	1440	1440		1500	FEMALE	72.2	60.25	176.9	149.0	
80473	A	STORM KING	WHITE MARLIN	0	BALLYHOO	BL-GR	DEBRIS	1540									
80473	C	CROSSWINDS	BLUE MARLIN	0		BLUE	OPEN	1030									
80473	C	LADY M	WHITE MARLIN	1	BALLYHOO	BLUE	OPEN	1230	1230		1315	MALE	60.0	48.00	155.0	130.0	
80473	D	LADY M	WHITE MARLIN	0	OTHER	BLUE	OPEN	1401									
80473	B	CAPTAIN BOB	SAILFISH	0	STRIP	BLUE	OPEN	1150	1150	1151							
80473	A	CAPTAIN BOB	SAILFISH	0	MULLET	BLUE	OPEN	1210									
80473		SCORPIO III	DOLPHIN	1	BALLYHOO	BLUE	GRASS	1030	1032		1050						
80473		SCORPIO III	DOLPHIN	0	BALLYHOO	BLUE	OPEN	1115	1117	1120							
80473		SCORPIO III	WHITE MARLIN	0	STRIP	BLUE	OPEN	1220	1225	1235							
TOTAL				14													



FISH CATCH -- SQUARE 29 LAT=29.55 LON=86.45

DATE	SUB SQ.	BOAT NAME	FISH	NO. FISH CAUGHT	BAIT	WATER COLOR	WATER TYPE	RAISED	TIME HOOKED	LOST	BOATED	SEX	GIRTH (CM)	WEIGHT (LB)	LENGTH LOWER JAW TO FORK (CM)	LENGTH ORBIT TO FORK (CM)
80473		CROSSWINDS	SAILFISH	0		BLUE	OPEN	1230								
80473	C	LADY M	BLUE MARLIN	0	OTHER	BLUE	OPEN	0902	0903	0903						
80473	C	LADY M	WHITE MARLIN	1	BALLYHOO	BLUE	OPEN	1515	1515		1545	FEMALE	54.0	48.00	154.0	129.5
		TOTAL		1												

FISH CATCH -- SQUARE 35 LAT=29.42 LON=86.05

DATE	SUB SQ.	BOAT NAME	FISH	NO. FISH CAUGHT	BAIT	WATER COLOR	WATER TYPE	RAISED	TIME HOOKED	LOST	BOATED	SEX	GIRTH (CM)	WEIGHT (LB)	LENGTH LOWER JAW TO FORK (CM)	LENGTH ORBIT TO FORK (CM)
80473	C	SCORPIO II	SAILFISH	0	OTHER	GREEN	OPEN	0920	0921	0923						
		TOTAL		0												

FISH CATCH -- SQUARE 45 LAT=29.21 LON=86.86

DATE	SUB SQ.	BOAT NAME	FISH	NO. FISH CAUGHT	BAIT	WATER COLOR	WATER TYPE	RAISED	TIME HOOKED	LOST	BOATED	SEX	GIRTH (CM)	WEIGHT (LB)	LENGTH LOWER JAW TO FORK (CM)	LENGTH ORBIT TO FORK (CM)
80473		YELLOW BIRD	WHITE MARLIN	1	BALLYHOO	BLUE	OPEN	1245	1245		1315	FEMALE	60.4	47.00	160.3	130.7
80473		YELLOW BIRD	DOLPHIN	0	BALLYHOO	BLUE	OPEN	1330								
80473		YELLOW BIRD	WHITE MARLIN	0	BALLYHOO	BLUE	OPEN	1330								
80473		YELLOW BIRD	WHITE MARLIN	0	BALLYHOO	BLUE	OPEN	1325	1325	1325						
80473	C	SUGAR FOOT	WHITE MARLIN	0		GREEN	OPEN	1700	1700	1702						
80473	C	CAROLINE	WHITE MARLIN	1	BALLYHOO	BLUE	OPEN		1350		1425	FEMALE	72.0	70.50	182.0	153.0
80473	C	CAROLINE	DOLPHIN	1	OTHER	BLUE	OPEN				1200			10.00		
80473	B	LITTLE MAMA	DOLPHIN	1	BALLYHOO	BL-GR	DEBRIS				1400					
80473		DULCINEA	DOLPHIN	1	STRIP	BLUE	OPEN				1330			10.00		
80473	C	BABY LINK	SAILFISH	1	MULLET	BL-GR	OPEN		1130		1143	FEMALE	60.0	41.00	171.0	148.0
		TOTAL		6												



FISH CATCH -- SQUARE 46 LAT=28.97 LON=86.87

DATE	SUB SQ.	BOAT NAME	FISH	NO. FISH CAUGHT	BAIT	WATER COLOR	WATER TYPE	RAISED	TIME HOOKED	LOST	BOATED	SEX	GIRTH (CM)	WEIGHT (LB)	LENGTH LOWER JAW TO FORK (CM)	LENGTH ORBIT TO FORK (CM)
80473		DULCINEA	WHITE MARLIN	0	MULLET	BLUE	DEBRIS	1750								
TOTAL				0												

FISH CATCH -- SQUARE 48 LAT=29.20 LON=86.59

DATE	SUB SQ.	BOAT NAME	FISH	NO. FISH CAUGHT	BAIT	WATER COLOR	WATER TYPE	RAISED	TIME HOOKED	LOST	BOATED	SEX	GIRTH (CM)	WEIGHT (LB)	LENGTH LOWER JAW TO FORK (CM)	LENGTH ORBIT TO FORK (CM)
80473		YELLOW BIRD	BLUE MARLIN	0	MULLET	BLUE	DEBRIS	1015								
80473		GAMECOCK	SAILFISH	1	MULLET	GREEN	GRASS	1800	1800		1815	MALE	64.0	41.00	162.0	141.1
80473		GAMECOCK	DOLPHIN	1	STRIP	GREEN	OPEN	1830	1830		1840					
80473		GAMECOCK	DOLPHIN	1	STRIP	GREEN	OPEN	1830	1830		1840					
80473		SEA NOTE	DOLPHIN	1	BALLYHOO	BLUE	RIP	1620	1620		1625					
80473		SEA NOTE	DOLPHIN	1	BALLYHOO	BLUE	RIP	1800	1800		1807					
80473		SEA NOTE	DOLPHIN	1	BALLYHOO	BLUE	RIP	1810	1810		1820					
80473		SEA NOTE	DOLPHIN	1	BALLYHOO	BLUE	RIP	1830	1830		1840					
TOTAL				7												

FISH CATCH -- SQUARE 49 LAT=28.97 LON=86.60

DATE	SUB SQ.	BOAT NAME	FISH	NO. FISH CAUGHT	BAIT	WATER COLOR	WATER TYPE	RAISED	TIME HOOKED	LOST	BOATED	SEX	GIRTH (CM)	WEIGHT (LB)	LENGTH LOWER JAW TO FORK (CM)	LENGTH ORBIT TO FORK (CM)
80473	C	CLOUD NINE	BLUE MARLIN	0	MULLET	GREEN	OPEN	1435	1435	1520						
TOTAL				0												



FISH CATCH -- SQUARE 1 LAT=29.35 LON=87.80

DATE	FISH SPECIES	NO. RAISED	NO. HOOKED	NO. LOST	NO. BOATED
80473	BLACKFIN TUNA	0	1	1	0
80473	DOLPHIN	0	3	0	3
	TOTAL	0	4	1	3

FISH CATCH -- SQUARE 5 LAT=29.81 LON=87.26

DATE	FISH SPECIES	NO. RAISED	NO. HOOKED	NO. LOST	NO. BOATED
80473	BLUE MARLIN	0	1	1	0
	TOTAL	0	1	1	0

FISH CATCH -- SQUARE 6 LAT=29.92 LON=87.12

DATE	FISH SPECIES	NO. RAISED	NO. HOOKED	NO. LOST	NO. BOATED
80473	DOLPHIN	0	1	0	1
80473	WAHOO	0	2	0	2
80473	SHARK	1	0	0	0
	TOTAL	1	3	0	3



FISH CATCH -- SQUARE 7 LAT=30.04 LON=86.99

DATE	FISH SPECIES	NO. RAISED	NO. HOOKED	NO. LOST	NO. BOATED
80473	WHITE MARLIN	1	0	0	0
80473	BONITO	0	1	0	1
80473	WAHOO	0	1	0	1
80473	KING MACKEREL	0	1	0	1
	TOTAL	1	3	0	3

FISH CATCH -- SQUARE 12 LAT=29.69 LON=87.13

DATE	FISH SPECIES	NO. RAISED	NO. HOOKED	NO. LOST	NO. BOATED
80473	DOLPHIN	0	2	0	2
	TOTAL	0	2	0	2

FISH CATCH -- SQUARE 13 LAT=29.80 LON=86.99

DATE	FISH SPECIES	NO. RAISED	NO. HOOKED	NO. LOST	NO. BOATED
80473	BLUE MARLIN	0	2	2	0
80473	SAILFISH	2	0	0	0
80473	DOLPHIN	0	1	0	1
80473	BONITO	0	1	0	1
80473	WAHOO	3	0	0	0
80473	BILLFISH	1	0	0	0
80473	SHARK	1	0	0	0
	TOTAL	7	4	2	2



FISH CATCH -- SQUARE 14 LAT=29.91 LON=86.85

DATE	FISH SPECIES	NO. RAISED	NO. HOOKED	NO. LOST	NO. BOATED
80473	DOLPHIN	0	2	2	0
80473	WAHOO	0	1	1	0
	TOTAL	0	3	3	0

FISH CATCH -- SQUARE 15 LAT=30.03 LON=86.72

DATE	FISH SPECIES	NO. RAISED	NO. HOOKED	NO. LOST	NO. BOATED
80473	WAHOO	1	0	0	0
80473	UNKNOWN	1	0	0	0
	TOTAL	2	0	0	0

FISH CATCH -- SQUARE 18 LAT=29.56 LON=86.99

DATE	FISH SPECIES	NO. RAISED	NO. HOOKED	NO. LOST	NO. BOATED
80473	WHITE MARLIN	0	1	0	1
80473	SAILFISH	0	1	1	0
80473	DOLPHIN	0	1	0	1
	TOTAL	0	3	1	2



FISH CATCH -- SQUARE 19 LAT=29.68 LON=86.56

DATE	FISH SPECIES	NO. RAISED	NO. HOOKED	NO. LOST	NO. BOATED
80473	WAHOO	0	1	1	0
80473	BILLFISH	0	1	1	0
	TOTAL	0	2	2	0

FISH CATCH -- SQUARE 20 LAT=29.79 LON=86.72

DATE	FISH SPECIES	NO. RAISED	NO. HOOKED	NO. LOST	NO. BOATED
80473	UNKNOWN	1	0	0	0
	TOTAL	1	0	0	0

FISH CATCH -- SQUARE 21 LAT=29.91 LON=86.58

DATE	FISH SPECIES	NO. RAISED	NO. HOOKED	NO. LOST	NO. BOATED
80473	BLUE MARLIN	1	0	0	0
80473	DOLPHIN	1	0	0	0
	TOTAL	2	0	0	0





FISH CATCH -- SQUARE 22 LAT=29.33 LON=86.99

DATE	FISH SPECIES	NO. RAISED	NO. HOOKED	NO. LOST	NO. BOATED
80473	WHITE MARLIN	0	2	0	2
80473	DOLPHIN	0	1	0	1
80473	WAHOO	0	1	0	1
	TOTAL	0	4	0	4

FISH CATCH -- SQUARE 23 LAT=29.44 LON=86.86

DATE	FISH SPECIES	NO. RAISED	NO. HOOKED	NO. LOST	NO. BOATED
80473	WHITE MARLIN	3	2	1	1
80473	SAILFISH	0	2	2	0
80473	DOLPHIN	0	6	1	5
	TOTAL	3	10	4	6

FISH CATCH -- SQUARE 24 LAT=29.56 LON=86.72

DATE	FISH SPECIES	NO. RAISED	NO. HOOKED	NO. LOST	NO. BOATED
80473	WHITE MARLIN	6	1	0	1
80473	DOLPHIN	0	1	0	1
80473	WAHOO	0	1	0	1
	TOTAL	6	3	0	3



FISH CATCH -- SQUARE 25 LAT=29.67 LON=86.59

DATE	FISH SPECIES	NO. RAISED	NO. HOOKED	NO. LOST	NO. BOATED
80473	BLUE MARLIN	1	0	0	0
80473	WHITE MARLIN	0	2	1	1
80473	DOLPHIN	0	1	0	1
80473	BILLFISH	1	0	0	0
80473	UNKNOWN	1	0	0	0
	TOTAL	3	3	1	2

FISH CATCH -- SQUARE 26 LAT=29.79 LON=86.45

DATE	FISH SPECIES	NO. RAISED	NO. HOOKED	NO. LOST	NO. BOATED
80473	WHITE MARLIN	0	1	0	1
80473	SAILFISH	0	1	0	1
	TOTAL	0	2	0	2

FISH CATCH -- SQUARE 27 LAT=29.32 LON=86.73

DATE	FISH SPECIES	NO. RAISED	NO. HOOKED	NO. LOST	NO. BOATED
80473	BLUE MARLIN	0	1	1	0
80473	WHITE MARLIN	4	5	2	3
80473	SAILFISH	2	2	1	1
80473	DOLPHIN	0	4	2	2
80473	Wahoo	0	3	0	3
80473	UNKNOWN	0	3	3	0
	TOTAL	6	18	9	9



FISH CATCH -- SQUARE 28 LAT=29.44 LON=86.59

DATE	FISH SPECIES	NO. RAISED	NO. HOOKED	NO. LOST	NO. BOATED
80473	BLUE MARLIN	2	1	1	0
80473	WHITE MARLIN	9	14	4	10
80473	SAILFISH	1	1	1	0
80473	DOLPHIN	0	4	1	3
80473	UNKNOWN	1	0	0	0
80473	SHARK	0	1	0	1
	TOTAL	13	21	7	14

FISH CATCH -- SQUARE 29 LAT=29.55 LON=86.45

DATE	FISH SPECIES	NO. RAISED	NO. HOOKED	NO. LOST	NO. BOATED
80473	BLUE MARLIN	0	1	1	0
80473	WHITE MARLIN	0	1	0	1
80473	SAILFISH	1	0	0	0
	TOTAL	1	2	1	1

FISH CATCH -- SQUARE 35 LAT=29.42 LON=86.05

DATE	FISH SPECIES	NO. RAISED	NO. HOOKED	NO. LOST	NO. BOATED
80473	SAILFISH	0	1	1	0
	TOTAL	0	1	1	0



FISH CATCH -- SQUARE 45 LAT=29.21 LON=86.86

DATE	FISH SPECIES	NO. RAISED	NO. HOOKED	NO. LOST	NO. BOATED
80473	WHITE MARLIN	1	4	2	2
80473	SAILFISH	0	1	0	1
80473	DOLPHIN	1	3	0	3
	TOTAL	2	8	2	6

FISH CATCH -- SQUARE 46 LAT=28.97 LON=86.87

DATE	FISH SPECIES	NO. RAISED	NO. HOOKED	NO. LOST	NO. BOATED
80473	WHITE MARLIN	1	0	0	0
	TOTAL	1	0	0	0

FISH CATCH -- SQUARE 48 LAT=29.20 LON=86.59

DATE	FISH SPECIES	NO. RAISED	NO. HOOKED	NO. LOST	NO. BOATED
80473	BLUE MARLIN	1	0	0	0
80473	SAILFISH	0	1	0	1
80473	DOLPHIN	0	6	0	6
	TOTAL	1	7	0	7



FISH CATCH -- SQUARE 49 LAT=26.97 LON=86.60

DATE	FISH SPECIES	NO. RAISED	NO. HOOKED	NO. LOST	NO. BOATED
80473	BLUE MARLIN	0	1	1	0
	TOTAL	0	1	1	0



FISH CATCH -- SPECIES - BLUE MARLIN

DATE	SQUARE	NO. RAISED	NO. HOOKED	NO. LOST	NO. BOATED
80473	5	0	1	1	0
80473	13	0	2	2	0
80473	21	1	0	0	0
80473	25	1	0	0	0
80473	27	0	1	1	0
80473	28	2	1	1	0
80473	29	0	1	1	0
80473	48	1	0	0	0
80473	49	0	1	1	0
TOTAL		5	7	7	0

FISH CATCH -- SPECIES - WHITE MARLIN

DATE	SQUARE	NO. RAISED	NO. HOOKED	NO. LOST	NO. BOATED
80473	7	1	0	0	0
80473	18	0	1	0	1
80473	22	0	2	0	2
80473	23	3	2	1	1
80473	24	6	1	0	1
80473	25	0	2	1	1
80473	26	0	1	0	1
80473	27	4	5	2	3
80473	28	9	14	4	10
80473	29	0	1	0	1
80473	45	1	4	2	2
80473	46	1	0	0	0
TOTAL		25	33	10	23



FISH CATCH -- SPECIES - SAILFISH

DATE	SQUARE	NO. RAISED	NO. HOOKED	NO. LOST	NO. BOATED
80473	13	2	0	0	0
80473	18	0	1	1	0
80473	23	0	2	2	0
80473	26	0	1	0	1
80473	27	2	2	1	1
80473	28	1	1	1	0
80473	29	1	0	0	0
80473	35	0	1	1	0
80473	45	0	1	0	1
80473	48	0	1	0	1
TOTAL		6	10	6	4

FISH CATCH -- SPECIES - BLACKFIN TUNA

DATE	SQUARE	NO. RAISED	NO. HOOKED	NO. LOST	NO. BOATED
80473	1	0	1	1	0
TOTAL		0	1	1	0



FISH CATCH -- SPECIES - DOLPHIN

DATE	SQUARE	NO. RAISED	NO. HOOKED	NO. LOST	NO. BOATED
80473	1	0	3	0	3
80473	6	0	1	0	1
80473	12	0	2	0	2
80473	13	0	1	0	1
80473	14	0	2	2	0
80473	18	0	1	0	1
80473	21	1	0	0	0
80473	22	0	1	0	1
80473	23	0	6	1	5
80473	24	0	1	0	1
80473	25	0	1	0	1
80473	27	0	4	2	2
80473	28	0	4	1	3
80473	45	1	3	0	3
80473	48	0	6	0	6
TOTAL		2	36	6	30

FISH CATCH -- SPECIES - BONITO

DATE	SQUARE	NO. RAISED	NO. HOOKED	NO. LOST	NO. BOATED
80473	7	0	1	0	1
80473	13	0	1	0	1
TOTAL		0	2	0	2





FISH CATCH -- SPECIES - WAHOO

DATE	SQUARE	NO. RAISED	NO. HOOKED	NO. LOST	NO. BOATED
80473	6	0	2	0	2
80473	7	0	1	0	1
80473	13	3	0	0	0
80473	14	0	1	1	0
80473	15	1	0	0	0
80473	19	0	1	1	0
80473	22	0	1	0	1
80473	24	0	1	0	1
80473	27	0	3	0	3
TOTAL		4	10	2	8

FISH CATCH -- SPECIES - KING MACKEREL

DATE	SQUARE	NO. RAISED	NO. HOOKED	NO. LOST	NO. BOATED
80473	7	0	1	0	1
TOTAL		0	1	0	1



FISH CATCH -- SPECIES - BILLFISH

DATE	SQUARE	NO. RAISED	NO. HOOKED	NO. LOST	NO. BOATED
80473	13	1	0	0	0
80473	19	0	1	1	0
80473	25	1	0	0	0
TOTAL		2	1	1	0

FISH CATCH -- SPECIES - UNKNOWN

DATE	SQUARE	NO. RAISED	NO. HOOKED	NO. LOST	NO. BOATED
80473	15	1	0	0	0
80473	20	1	0	0	0
80473	25	1	0	0	0
80473	27	0	3	3	0
80473	28	1	0	0	0
TOTAL		4	3	3	0



FISH CATCH -- SPECIES - SHARK

DATE	SQUARE	NO. RAISED	NO. HOOKED	NO. LOST	NO. BOATED
80473	6	1	0	0	0
80473	13	1	0	0	0
80473	28	0	1	0	1
TOTAL		2	1	0	1



TOTAL FISH CATCH FOR 80473

FISH SPECIES	NO. RAISED	NO. HOOKED	NO. LOST	NO. BOATED
BLUE MARLIN	5	7	7	0
WHITE MARLIN	25	33	10	23
SAILFISH	6	10	6	4
BLACKFIN TUNA	0	1	1	0
DOLPHIN	2	36	6	30
BONITO	0	2	0	2
WAHOO	4	10	2	8
KING MACKEREL	0	1	0	1
BILLFISH	2	1	1	0
UNKNOWN	4	3	3	0
SHARK	2	1	0	1
TOTAL	50	105	36	69



BILLFISH CATCH STATISTICS FOR 80473

SQUARE	TOTAL HOURS FISHED	NO. CAUGHT	CATCH RATE	PCT. TIME FISHED
1	12.00	0	.0000	.603
5	32.50	0	.0000	1.633
6	69.00	0	.0000	3.468
7	54.34	0	.0000	2.731
8	26.00	0	.0000	1.307
12	15.75	0	.0000	.792
13	55.50	0	.0000	2.789
14	77.68	0	.0000	3.904
15	34.50	0	.0000	1.734
17	5.00	0	.0000	.251
18	54.50	1	.0183	2.739
19	83.75	0	.0000	4.209
20	64.49	0	.0000	3.241
21	38.32	0	.0000	1.926
22	88.60	2	.0226	4.453
23	168.38	1	.0059	8.462
24	121.98	1	.0082	6.130
25	127.32	1	.0079	6.399
26	35.01	2	.0571	1.760
27	126.50	4	.0316	6.358
28	354.72	10	.0282	17.827
29	88.17	1	.0113	4.431
30	5.32	0	.0000	.267
31	16.68	0	.0000	.838
32	22.00	0	.0000	1.106
33	1.00	0	.0000	.050
34	6.00	0	.0000	.302
35	18.00	0	.0000	.905
44	11.50	0	.0000	.578
45	86.50	3	.0347	4.347
46	12.50	0	.0000	.628
48	46.90	1	.0213	2.357
49	17.33	0	.0000	.871
50	6.00	0	.0000	.302
51	6.00	0	.0000	.302
TOTAL	1989.74	27	.0136	



TABLE 7

FISHERY INFORMATION

DATE	SQUARE	LAT	LON	BOAT NAME	CAPTAIN	BILLFISH SIGHTED	TIME	TIME
							NO 1	NO 2
80573	25	29.67	86.59	WAHOO	BRUCE MARLER	NO		
80573	27	29.32	86.73	SMARTY PANTS	MEL TURNER	NO		
80573	24	29.56	86.72	SMARTY PANTS	MEL TURNER	NO		
80573	25	29.67	86.59	SMARTY PANTS	MEL TURNER	NO		
80573	20	29.79	86.72	SMARTY PANTS	MEL TURNER	NO		
80573	28	29.44	86.59	CLOUD NINE	ANDY ANDERSON	NO		
80573	28	29.44	86.59	REVELLE II	J. TRAMMELL	NO		
80573	28	29.44	86.59	HAPPY HOOKER	BOB OLIVER	NO		
80573	25	29.79	86.72	BALA O	LEROY GOODE	NO		
80573	19	29.68	86.56	BALA O	LEROY GOODE	NO		
80573	25	29.67	86.59	SHOOTING STAR	STEVE WILSON	NO		
80573	28	29.44	86.59	THREE L'S	ED ROBINSON	NO		
80573	29	29.55	86.45	BLUE STREAK	M CLAVERIE	NO		
80573	28	29.44	86.59	BLUE STREAK	M CLAVERIE	NO		
80573	25	29.67	86.59	SU-NAN	GENE MARLER	NO		
80573	28	29.44	86.59	SANDPIPER	J DUNLAP	NO		
80573	25	29.67	86.59	SANDPIPER	J DUNLAP	NO		
80573	29	29.55	86.45	ANASTASIA II	TONY DAVIS	NO		
80573	26	29.79	86.45	ANASTASIA II	TONY DAVIS	NO		
80573	28	29.44	86.59	STORM KING	ED KING	NO		
80573	25	29.67	86.59	STORM KING	ED KING	NO		
80573	26	29.79	86.45	STORM KING	ED KING	NO		
80573	25	29.67	86.59	SAILFISHER II	K P BURNETT	NO		
80573	28	29.44	86.59	SAILFISHER II	K P BURNETT	NO		
80573	21	29.91	86.58	SAILFISHER II	K P BURNETT	NO		
80573	31	29.32	86.46	TWO SONS	F P WETHERBEE	NO		
80573	32	29.43	86.32	TWO SONS	F P WETHERBEE	YES	1130	
80573	30	29.67	86.32	TWO SONS	F P WETHERBEE	NO		
80573	21	29.91	86.58	OLE KING COAL	TOM NORRED	NO		
80573	15	30.03	86.72	OLE KING COAL	TOM NORRED	NO		
80573	24	29.56	86.72	ROBROY	A L HILPERT	NO		
80573	25	29.67	86.59	ROBROY	A L HILPERT	NO		
80573	29	29.55	86.45	ROBROY	A L HILPERT	NO		
80573	28	29.44	86.59	BOOMERANG	FRANK LIFFNER	NO		
80573	29	29.55	86.45	BOOMERANG	FRANK LIFFNER	NO		
80573	28	29.44	86.59	MARAPOSA	J E HUDDLESTON	NO		
80573	8	30.15	86.85	SWEET BETSY	AL RUSSEL	NO		
80573	28	29.44	86.59	SEE SPRAY	SONNY INSCHO	NO		
80573	29	29.55	86.45	BLUE DOLPHIN	J D DEARMON	NO		
80573	7	30.04	86.99	RARAKA	R. HUTCHINSON	NO		



FISHERY INFORMATION

DATE	SQUARE	LAT	LOH	BOAT NAME	CAPTAIN	BILLFISH SIGHTED	TIME SIGHTED NO 1	TIME SIGHTED NO 2
80573	14	29.91	86.85	RARAKA	R. HUTCHINSON	NO		
80573	20	29.79	86.72	RARAKA	R. HUTCHINSON	NO		
80573	15	30.03	86.72	RARAKA	R. HUTCHINSON	NO		
80573	28	29.44	86.59	GAMECOCK	L OVERSTREET	NO		
80573	15	30.03	86.72	JAYBEE	MCEWEN	NO		
80573	20	29.79	86.72	TOTSYOT	G C TOTTEN JR.	NO		
80573	25	29.67	86.59	TOTSYOT	G C TOTTEN JR.	NO		
80573	29	29.55	86.45	TOTSYOT	G C TOTTEN JR.	NO		
80573	25	29.67	86.59	TOTSYOT	G C TOTTEN JR.	NO		
80573	21	29.91	86.58	JON B	JON TATE	NO		
80573	15	30.03	86.72	JON B	JON TATE	NO		
80573	25	29.67	86.59	FINEST KIND	TOM BROWNING	NO		
80573	13	29.80	86.99	HILLBILLY II	BOB D REW	NO		
80573	28	29.44	86.59	SICA	JOHN TATUM	NO		
80573	29	29.55	86.45	SICA	JOHN TATUM	NO		
80573	28	29.44	86.59	SICA	JOHN TATUM	NO		
80573	28	29.44	86.59	EAGLES ARK	EBBECKE	NO		
80573	48	29.20	86.59	EAGLES ARK	EBBECKE	NO		
80573	21	29.91	86.58	CLE SALT	ART COX	NO		
80573	25	29.67	86.59	CLE SALT	ART COX	NO		
80573	21	29.91	86.58	CLE SALT	ART COX	NO		
80573	28	29.44	86.59	YELLOW BIRD	JIMMY MOORE	YES	0930	
80573	32	29.43	86.32	YELLOW BIRD	JIMMY MOORE	NO		
80573	8	30.15	86.85	WIDOW MAKER	DON HAMMOND	NO		
80573	14	29.91	86.85	WIDOW MAKER	DON HAMMOND	NO		
80573	20	29.79	86.72	WIDOW MAKER	DON HAMMOND	NO		
80573	21	29.91	86.58	WIDOW MAKER	DON HAMMOND	NO		
80573	15	30.03	86.72	WIDOW MAKER	DON HAMMOND	NO		
80573	18	29.56	86.99	SUGAR FOOT	TED MAXWELL	NO		
80573	24	29.56	86.72	SUGAR FOOT	TED MAXWELL	NO		
80573	29	29.55	86.45	SUGAR FOOT	TED MAXWELL	NO		
80573	28	29.44	86.59	SUGAR FOOT	TED MAXWELL	NO		
80573	27	29.32	86.73	SUPER STAR	JOE BIANCO	NO		
80573	15	30.03	86.72	SUPER STAR	JOE BIANCO	NO		
80573	28	29.44	86.59	COP-OUT	HARRY WRIGHT	NO		
80573	19	29.68	86.56	LADY EVE	F.J. AUGUSTYN	NO		
80573	20	29.79	86.72	LADY EVE	F.J. AUGUSTYN	NO		
80573	21	29.91	86.58	LADY EVE	F.J. AUGUSTYN	NO		
80573	14	29.91	86.85	BALLERINA II	G R IRVINE	NO		
80573	20	29.79	86.72	BALLERINA II	G R IRVINE	NO		





FISHERY INFORMATION

DATE	SQUARE	LAT	LON	BOAT NAME	CAPTAIN	BILLFISH SIGHTED	TIME	TIME
							SIGHTED NO 1	SIGHTED NO 2
80573	25	29.67	86.59	BALLERINA II	G R IRVINE	NO		
80573	24	29.56	86.72	BALLERINA II	G R IRVINE	NO		
80573	7	30.04	86.99	SUNCHASER	J HARRIS	NO		
80573	6	29.92	87.12	SUNCHASER	J HARRIS	NO		
80573	27	29.32	86.73	LADY LYN	DON GRAY	YES	1150	
80573	27	29.32	86.73	QUEEN B	JIM NETHERLY	NO		
80573	45	29.21	86.86	QUEEN B	JIM NETHERLY	NO		
80573	23	29.44	86.86	QUEEN B	JIM NETHERLY	NO		
80573	18	29.56	86.99	QUEEN B	JIM NETHERLY	NO		
80573	45	29.21	86.86	THIN FIN	JOHN WALKER	NO		
80573	22	29.33	86.99	THIN FIN	JOHN WALKER	NO		
80573	23	29.44	86.86	THIN FIN	JOHN WALKER	NO		
80573	7	30.04	86.99	ASTRO	JACK HORNER	NO		
80573	14	29.91	86.85	ASTRO	JACK HORNER	NO		
80573	20	29.79	86.72	ASTRO	JACK HORNER	NO		
80573	45	29.21	86.86	LITTLE MAMA	W.O. ALLEN	NO		
80573	22	29.33	86.99	LITTLE MAMA	W.O. ALLEN	NO		
80573	48	29.20	86.59	LITTLE MAMA	W.O. ALLEN	NO		
80573	25	29.67	86.59	ALBATROSS	LITTLEFIELD	NO		
80573	29	29.55	86.45	ALBATROSS	LITTLEFIELD	NO		
80573	14	29.91	86.85	ALBATROSS	LITTLEFIELD	NO		
80573	19	29.68	86.56	ALBATROSS	LITTLEFIELD	NO		
80573	20	29.79	86.72	ALBATROSS	LITTLEFIELD	NO		
80573	6	29.92	87.12	YOTHOOGA	E CULVER	NO		
80573	47	29.09	86.73	FLY-N-FISH	C. BLANCHARD	NO		
80573	45	29.21	86.86	FLY-N-FISH	C. BLANCHARD	NO		
80573	27	29.32	86.73	MISS NELL	H. WHITE	NO		
80573	24	29.56	86.72	MISS NELL	H. WHITE	NO		
80573	28	29.44	86.59	MISS NELL	H. WHITE	NO		
80573	20	29.79	86.72	MIJIMAC	R. MCCLESKEY	NO		
80573	14	29.91	86.85	MIJIMAC	R. MCCLESKEY	NO		
80573	6	29.92	87.12	MIJIMAC	R. MCCLESKEY	NO		
80573	7	30.04	86.99	MIJIMAC	R. MCCLESKEY	NO		
80573	27	29.32	86.73	PARTY PAL	BOB GRAY	NO		
80573	22	29.33	86.99	PARTY PAL	BOB GRAY	NO		
80573	45	29.21	86.86	PARTY PAL	BOB GRAY	NO		
80573	23	29.44	86.86	PARTY PAL	BOB GRAY	NO		
80573	20	29.79	86.72	MAKO	D. MAJEWSKI	NO		
80573	21	29.91	86.58	MAKO	D. MAJEWSKI	NO		
80573	14	29.91	86.85	MAKO	D. MAJEWSKI	NO		



FISHERY INFORMATION

DATE	SQUARE	LAT	LON	BOAT NAME	CAPTAIN	BILLFISH	TIME	TIME
						SIGHTED	SIGHTED	SIGHTED
						NO 1	NO 2	NO 2
80573	15	30.03	86.72	MAKO	D. MAJEWSKI	NO		
80573	27	29.32	86.73	SEA NOTE	F. NETH	NO		
80573	48	29.20	86.59	SEA NOTE	F. NETH	NO		
80573	50	29.08	86.46	SEA NOTE	F. NETH	NO		
80573	51	29.20	86.32	SEA NOTE	F. NETH	NO		
80573	31	29.32	86.46	SEA NOTE	F. NETH	NO		
80573	28	29.44	86.59	SEA NOTE	F. NETH	NO		
80573	7	30.04	86.99	BLUSKY DOODLE	J. MCCLESKEY	NO		
80573	14	29.91	86.85	BLUSKY DOODLE	J. MCCLESKEY	NO		
80573	6	29.92	87.12	BOGUE	J. R. STINE	NO		
80573	22	29.33	86.99	BABY LINK	C LINKENHOKER	NO		
80573	45	29.21	86.86	BABY LINK	C LINKENHOKER	NO		
80573	25	29.67	86.59	BUDDIE B	JIM LUNSFORD	NO		
80573	20	29.79	86.72	BUDDIE B	JIM LUNSFORD	NO		
80573	42	29.21	87.13	DULCINEA	WHITE-SFUNNER	NO		
80573	44	29.09	87.00	DULCINEA	WHITE-SFUNNER	NO		
80573	22	29.33	86.99	DULCINEA	WHITE-SFUNNER	NO		
80573	6	29.92	87.12	BARBARA H	LARRY HIFSH	NO		
80573	26	29.79	86.45	SCORPIO II	BOB ZALES	NO		
80573	29	29.55	86.45	SCORPIO II	BOB ZALES	NO		
80573	28	29.44	86.59	SCORPIO II	BOB ZALES	NO		
80573	29	29.55	86.45	SCORPIO II	BOB ZALES	NO		
80573	30	29.67	86.32	SCORPIO II	BOB ZALES	NO		
80573	30	29.67	86.32	FAIRO II	RON ALISON	NO		
80573	29	29.55	86.45	FAIRO II	RON ALISON	NO		
80573	28	29.44	86.59	FAIRO II	RON ALISON	NO		
80573	27	29.32	86.73	FAIRO II	RON ALISON	NO		
80573	26	29.79	86.45	CAPTAIN BOB	R JANSENIUS	NO		
80573	25	29.67	86.59	CAPTAIN BOB	R JANSENIUS	NO		
80573	24	29.56	86.72	CAPTAIN BOB	R JANSENIUS	NO		
80573	19	29.68	86.56	CAPTAIN BOB	R JANSENIUS	NO		
80573	20	29.79	86.72	CAPTAIN BOB	R JANSENIUS	NO		
80573	25	29.67	86.59	CAPTAIN BOB	R JANSENIUS	NO		
80573	26	29.79	86.45	CAPTAIN BOB	R JANSENIUS	NO		
80573	32	29.43	86.32	MADAM QUEEN	G MCINTOSH	NO		
80573	29	29.55	86.45	MADAM QUEEN	G MCINTOSH	NO		
80573	32	29.43	86.32	MADAM QUEEN	G MCINTOSH	NO		
80573	30	29.67	86.32	CROSSWINDS	W.C. RAFFIELD	NO		
80573	25	29.67	86.59	CROSSWINDS	W.C. RAFFIELD	NO		
80573	24	29.46	86.72	CROSSWINDS	W.C. RAFFIELD	NO		



CS

FISHERY INFORMATION

DATE	SQUARE	LAT	LON	BOAT NAME	CAPTAIN	BILLFISH SIGHTED	TIME SIGHTED	
							NO 1	NO 2
80573	28	29.44	86.59	CROSSWINDS	W.C. RAFFIELD	NO		
80573	32	29.43	86.32	CROSSWINDS	W.C. RAFFIELD	NO		
80573	29	29.55	86.45	LADY M	B. J. PUTNAM	NO		
80573	28	29.44	86.59	LADY M	B. J. PUTNAM	NO		
80573	29	29.55	86.45	LADY M	B. J. PUTNAM	NO		
80573	28	29.44	86.59	MISS CINDY	DALE BEBEE	NO		
80573	25	29.67	86.59	MISS CINDY	DALE BEBEE	NO		
80573	21	29.91	86.58	MISS CINDY	DALE BEBEE	NO		
80573	31	29.32	86.46	MAKO BLANCO	D. SHARON	NO		
80573	6	29.92	87.12	SPUNKY II	HEILIG	NO		
80573	13	29.80	86.99	SPUNKY II	HEILIG	NO		
80573	13	29.80	86.99	POP-EYE	TED GRANT	NO		
80573	6	29.92	87.12	SADDLE NAG	GENE LEARY	NO		
80573	13	29.80	86.99	SADDLE NAG	GENE LEARY	NO		
80573	12	29.69	87.13	SADDLE NAG	GENE LEARY	NO		
80573	5	29.81	87.26	SADDLE NAG	GENE LEARY	NO		
80573	13	29.80	86.99	GRANSPORT	J. R. STINE	NO		
80573	19	29.68	86.56	GRANSPORT	J. R. STINE	NO		
80573	20	29.79	86.72	GRANSPORT	J. R. STINE	NO		



DATE	SQUARE	LAT	LON	BOAT NAME	CAPTAIN	LINES IN	LINES OUT	TOTAL FISHING TIME	NO. LINES	MULLET	BALYH.	ROD HOURS			OTHER	TOTAL
												ARTIF.	STRIP			
80573	25	29.67	86.59	WAHOO	BRUCE MARLER	915	1400	4.00	4		9.50			9.50		19.00
80573	27	29.32	86.73	SMARTY PANTS	MEL TURNER	845	930	.75	5	1.50	1.50			.75		3.75
80573	24	29.56	86.72	SMARTY PANTS	MEL TURNER	930	1130	1.80	5	4.00	4.00			2.00		10.00
80573	25	29.67	86.59	SMARTY PANTS	MEL TURNER	1130	1300	1.50	5	3.00	3.00			1.50		7.50
80573	20	29.79	86.72	SMARTY PANTS	MEL TURNER	1300	1420	1.33	5	2.67	2.67			1.33		6.67
80573	28	29.44	86.59	CLOUD NINE	ANDY ANDERSON	700	1500	6.77	4	8.00	16.00			8.00		32.00
80573	28	29.44	86.59	REVEILLE II	J. TRAMMELL	930	1500	5.50	4	11.00	5.50			5.50		22.00
80573	28	29.44	86.59	HAPPY HOOKER	BOB CLIVER	815	1500	6.58	5	13.50	20.25			5.00		33.75
80573	20	29.79	86.72	BALA O	LEROY GODDE	930	1200	2.50	2		5.00					5.00
80573	19	29.68	86.56	BALA O	LEROY GODDE	1200	1400	2.00	2		4.00					4.00
80573	25	29.67	86.59	SHOOTING STAR	STEVE WILSON	805	1505	7.00	5	21.00				7.00	7.00	35.00
80573	28	29.44	86.59	THREE L'S	ED ROBINSON	845	1530	6.75	8	27.00				13.50		40.50
80573	29	29.55	86.45	BLUE STREAK	M CLAVERIE	900	1200	3.00	4	6.00	3.00				3.00	12.00
80573	28	29.44	86.59	BLUE STREAK	M CLAVERIE	1200	1500	3.00	4	6.00	3.00				3.00	12.00
80573	25	29.67	86.59	SU-NAN	GENE MARLER	900	1300	4.00	4	8.00	4.00				4.00	16.00
80573	28	29.44	86.59	SANDPIFER	J DUNLAP	830	1400	5.50	5	11.00	11.00			5.50		27.50
80573	25	29.67	86.59	SANDPIFER	J DUNLAP	1400	1500	1.00	5	2.00	2.00			1.00		5.00
80573	29	29.55	86.45	ANASTASIA II	TONY DAVIS	930	1200	2.50	5	5.00	5.00			1.25	1.25	12.50
80573	26	29.79	86.45	ANASTASIA II	TONY DAVIS	1200	1500	3.00	5	6.00	6.00			1.50	1.50	15.00
80573	28	29.44	86.59	STORM KING	ED KING	700	1130	4.45	6	13.50	9.00		4.50			27.00
80573	25	29.67	86.59	STORM KING	ED KING	1130	1330	2.00	6	6.00	4.00		2.00			12.00
80573	26	29.79	86.45	STORM KING	ED KING	1330	1520	1.83	6	5.50	3.67		1.83			11.00
80573	25	29.67	86.59	SAILFISHER II	K P BURNETT	700	800	1.00	4	1.00	2.00			1.00		4.00
80573	28	29.44	86.59	SAILFISHER II	K P BURNETT	800	1030	2.42	4	2.50	5.00			2.50		10.00
80573	21	29.91	86.58	SAILFISHER II	K P BURNETT	1030	1500	4.50	4	4.50	9.00			4.50		18.00
80573	31	29.32	86.46	TWO SONS	F P WETHERBEE	730	1020	2.50	4	5.67				5.67		11.34
80573	32	29.43	86.32	TWO SONS	F P WETHERBEE	1020	1200	1.67	4	3.34				3.34		6.68
80573	30	29.67	86.32	TWO SONS	F P WETHERBEE	1200	1430	2.50	4	5.00				5.00		10.00
80573	21	29.91	86.58	OLE KING COAL	TOM NORRED	930	1200	2.50	4	2.50	5.00			2.50		10.00
80573	15	30.03	86.72	OLE KING COAL	TOM NORRED	1200	1515	3.25	4	7.50	3.25			3.25		14.00
80573	24	29.56	86.72	ROBROY	A L HILFERT	1010	1130	1.33	5	2.67	2.67			1.33		6.67
80573	25	29.67	86.59	ROBROY	A L HILFERT	900	1010	1.17	5	2.33	2.33			1.17		5.83
80573	29	29.55	86.45	ROBROY	A L HILFERT	1130	1500	3.50	5	7.00	7.00			3.50		17.50
80573	28	29.44	86.59	BOOMERANG	FRANK LIFFNER	900	1200	3.00	4	6.00	3.00			3.00		12.00
80573	29	29.55	86.45	BOOMERANG	FRANK LIFFNER	1200	1600	4.50	4	8.00	4.00			4.00		16.00
80573	28	29.44	86.59	MARAPOSA	J E HUDDLESTON	700	1500	7.33	5	8.00	32.00					40.00
80573	8	30.15	86.85	SWEET BETSY	AL RUSSEL	1200	1330	1.50	3						4.50	4.50
80573	28	29.44	86.59	SEE SPRAY	SONNY INSCHO	1000	1900	6.82	5	18.00	9.00		9.00	4.00	5.00	45.00
80573	29	29.55	86.45	BLUE DOLPHIN	J D DEARMON	1030	1445	4.25	4	8.50	8.50					17.00
80573	7	30.04	86.99	RARAKA	R. HUTCHINSON	845	1000	1.25	2	2.50						2.50



DATE	SQUARE	LAT	LON	BOAT NAME	CAPTAIN	LINES IN	LINES OUT	TOTAL FISHING TIME	NO. LINES	MULLET	BALYH.	ROO HOURS			OTHER	TOTAL
												ARTIF.	STRIP			
80573	14	29.91	86.85	RARAKA	R. HUTCHINSON	1000	1115	1.25	2	1.25	1.25					2.50
80573	20	29.79	86.72	RARAKA	R. HUTCHINSON	1115	1315	2.00	2	2.00	2.00					4.00
80573	15	30.03	86.72	RARAKA	R. HUTCHINSON	1315	1400	.75	2	.75	.75					1.50
80573	28	29.44	86.59	GAMECOCK	L OVERSTREET	730	1430	6.42	3	14.00	7.00					21.00
80573	15	30.03	86.72	JAYBEE	MCEWEN	900	1245	3.58	4						15.00	15.00
80573	20	29.79	86.72	TOTSYOT	G C TOTTEN JR.	845	1005	1.33	4	1.33	2.67		1.33			5.33
80573	25	29.67	86.59	TOTSYOT	G C TOTTEN JR.	1005	1130	1.42	4	1.42	2.83		1.42			5.67
80573	29	29.55	86.45	TOTSYOT	G C TOTTEN JR.	1130	1230	1.00	4	1.00	2.00		1.00			4.00
80573	25	29.67	86.59	TOTSYOT	G C TOTTEN JR.	1230	1400	1.50	4	1.50	3.00		1.50			6.00
80573	21	29.91	86.58	JON B	JON TATE	1245	1445	2.00	4						8.00	8.00
80573	15	30.03	86.72	JON B	JON TATE	1100	1230	1.50	4						6.00	6.00
80573	25	29.67	86.59	FINEST KIND	TOM BROWNING	930	1230	2.33	5	6.00	3.00		3.00			12.00
80573	13	29.80	86.99	HILLBILLY II	BOB D REW	600	1400	7.60	4	18.00	18.00					36.00
80573	28	29.44	86.59	SICA	JOHN TATUM	910	1100	1.83	5			9.15			2.50	9.15
80573	29	29.55	86.45	SICA	JOHN TATUM	1100	1330	2.50	5	7.50	2.50					12.50
80573	28	29.44	86.59	SICA	JOHN TATUM	1330	1505	1.58	5	6.32	1.58					7.90
80573	28	29.44	86.59	EAGLES ARK	EBBECKE	810	900	.80	6	1.66	1.66		1.66			4.98
80573	48	29.20	86.59	EAGLES ARK	EBBECKE	900	1400	4.88	6	5.00	20.00		5.00			30.00
80573	21	29.91	86.58	CLE SALT	ART COX	930	1100	1.47	4	3.00	1.50		1.50			6.00
80573	25	29.67	86.59	CLE SALT	ART COX	1100	1400	2.83	4	6.00	3.00		3.00			12.00
80573	21	29.91	86.58	CLE SALT	ART COX	1400	1500	1.00	4	2.00	1.00		1.00			4.00
80573	28	29.44	86.59	YELLOW BIRD	JIMMY MOORE	900	1200	2.58	5	3.00	6.00	3.00	3.00			15.00
80573	32	29.43	86.32	YELLOW BIRD	JIMMY MOORE	1200	1500	2.67	5	3.00	6.00	3.00	3.00			15.00
80573	8	30.15	86.85	WIDOW MAKER	DON HAMMOND	645	730	.75	2			.75			.75	1.50
80573	14	29.91	86.85	WIDOW MAKER	DON HAMMOND	800	1090	1.83	2			2.00			2.00	4.00
80573	20	29.79	86.72	WIDOW MAKER	DON HAMMOND	1000	1045	.75	2			.75			.75	1.50
80573	21	29.91	86.58	WIDOW MAKER	DON HAMMOND	1045	1200	1.25	2			1.25			1.25	2.50
80573	15	30.03	86.72	WIDOW MAKER	DON HAMMOND	1200	1300	1.00	2			1.00			1.00	2.00
80573	18	29.56	86.99	SUGAR FOOT	TED MAXWELL	745	900	1.25	5	2.50	1.25		2.50			6.25
80573	24	29.56	86.72	SUGAR FOOT	TED MAXWELL	900	1100	2.00	5	4.00	2.00		4.00			10.00
80573	29	29.55	86.45	SUGAR FOOT	TED MAXWELL	1100	1400	3.00	5	6.00	3.00		6.00			15.00
80573	28	29.44	86.59	SUGAR FOOT	TED MAXWELL	1400	1600	2.00	5	4.00	2.00		4.00			10.00
80573	27	29.32	86.73	SUPER STAR	JOE BIANCO	845	1245	4.00	4	8.00		4.00			4.00	16.00
80573	15	30.03	86.72	SUPER STAR	JOE BIANCO	1400	1500	1.00	4	2.00	1.00				1.00	4.00
80573	28	29.44	86.59	COP-CUT	HARRY WRIGHT	900	1500	3.95	4	12.00	6.00		6.00		6.00	24.00
80573	19	29.68	86.56	LADY EVE	F. J. AUGUSTYN	900	1100	2.00	3	2.00	4.00					6.00
80573	20	29.79	86.72	LADY EVE	F. J. AUGUSTYN	1100	1300	2.00	3	2.00	4.00					6.00
80573	21	29.91	86.58	LADY EVE	F. J. AUGUSTYN	1300	1500	2.00	3	2.00	2.00	2.00				6.00
80573	14	29.91	86.85	BALLERINA II	G R IRVINE	800	930	1.50	3	1.50					3.00	4.50
80573	20	29.79	86.72	BALLERINA II	G R IRVINE	930	1130	2.00	3	2.00					4.00	6.00



DATE	SQUARE	LAT	LON	BOAT NAME	CAPTAIN	LINES IN	LINES OUT	TOTAL FISHING TIME	NO. LINES	MULLET	BALYH.	ROD HOURS			TOTAL
												ARTIF.	STRIP	OTHER	
80573	25	29.67	86.59	BALLERINA II	G R IRVINE	1130	1230	1.00	3	1.00				2.00	3.00
80573	24	29.56	86.72	BALLERINA II	G R IRVINE	1230	1345	1.25	3	1.25		1.25		1.25	3.75
80573	7	30.04	86.99	SUNCHASER	J HARRIS	1030	1300	2.50	5			7.00	5.00	.50	12.50
80573	6	29.92	87.12	SUNCHASER	J HARRIS	1300	1420	1.33	5			3.90	2.60		6.50
80573	27	29.32	86.73	LADY LYN	DON GRAY	600	1200	5.83	4	12.00	12.00				24.00
80573	27	29.32	86.73	QUEEN B	JIM NETHERLY	805	1005	2.00	4	3.00	3.00	2.00			8.00
80573	45	29.21	86.86	QUEEN B	JIM NETHERLY	1005	1205	2.00	4	3.00	2.00	3.00			8.00
80573	23	29.44	86.86	QUEEN B	JIM NETHERLY	1205	1405	2.00	4	2.00	3.00	3.00			8.00
80573	16	29.56	86.99	QUEEN B	JIM NETHERLY	1405	1550	1.75	4	2.30	2.30	2.40			7.00
80573	45	29.21	86.86	THIN FIN	JOHN WALKER	700	1100	3.25	3	4.00	4.00			4.00	12.00
80573	22	29.33	86.99	THIN FIN	JOHN WALKER	1100	1200	1.00	3	1.00	1.00			1.00	3.00
80573	23	29.44	86.86	THIN FIN	JOHN WALKER	1200	1430	2.50	3	2.50	2.50	1.25		1.25	7.50
80573	7	30.04	86.99	ASTRO	JACK HORNER	930	1030	1.00	4	4.00	2.00	2.00			8.00
80573	14	29.91	86.85	ASTRO	JACK HORNER	1030	1230	2.00	4	4.00	4.00				8.00
80573	20	29.79	86.72	ASTRO	JACK HORNER	1230	1500	2.50	4	2.00	2.00	3.00	3.00	3.00	10.00
80573	45	29.21	86.86	LITTLE MAMA	W.O. ALLEN	730	1030	3.00	5	3.00	3.00	3.00	3.00	3.00	15.00
80573	22	29.33	86.99	LITTLE MAMA	W.O. ALLEN	1030	1330	3.00	5	3.00	3.00	3.00	3.00	3.00	15.00
80573	48	29.20	86.59	LITTLE MAMA	W.O. ALLEN	1330	1530	2.00	5	2.00	2.00	2.00	2.00	2.00	10.00
80573	25	29.67	86.59	ALBATROSS	LITTLEFIELD	950	1050	1.00	3	1.00	2.00				3.00
80573	29	29.55	86.45	ALBATROSS	LITTLEFIELD	1050	1100	1.00	3	1.00	2.00				3.00
80573	14	29.91	86.85	ALBATROSS	LITTLEFIELD	1100	1200	1.00	3	1.00	2.00				3.00
80573	19	29.68	86.56	ALBATROSS	LITTLEFIELD	1200	1300	1.00	3	1.00	2.00				3.00
80573	20	29.79	86.72	ALBATROSS	LITTLEFIELD	1300	1400	1.00	3	1.00	2.00				3.00
80573	6	29.92	87.12	YOTOTHOGA	E CULVER	830	1515	6.75	4	6.75	6.75		13.50		27.00
80573	47	29.09	86.73	FLY-N-FISH	C. BLANCHARD	1000	1230	2.50	2			5.00			5.00
80573	45	29.21	86.86	FLY-N-FISH	C. BLANCHARD	1230	1515	2.75	2			5.50			5.50
80573	27	29.32	86.73	MISS NELL	H. WHITE	900	1100	2.00	4	4.00	4.00				8.00
80573	24	29.56	86.72	MISS NELL	H. WHITE	1100	1300	2.00	4	4.00	4.00				8.00
80573	28	29.44	86.59	MISS NELL	H. WHITE	1300	1530	2.00	4	5.00	5.00				10.00
80573	20	29.79	86.72	MIJIMAC	R. MCCLESKEY	900	1000	1.00	4	2.00	2.00				4.00
80573	14	29.91	86.85	MIJIMAC	R. MCCLESKEY	1000	1100	1.00	4	2.00	2.00				4.00
80573	6	29.92	87.12	MIJIMAC	R. MCCLESKEY	1100	1200	1.00	4	2.00	2.00				4.00
80573	7	30.04	86.99	MIJIMAC	R. MCCLESKEY	1200	1400	2.00	4	4.00	4.00				8.00
80573	27	29.32	86.73	PARTY FAL	BOB GRAY	930	1030	1.00	4	2.00	2.00				4.00
80573	22	29.33	86.99	PARTY FAL	BOB GRAY	1030	1130	1.00	4	2.00	2.00				4.00
80573	45	29.21	86.86	PARTY FAL	BOB GRAY	1130	1230	1.00	4	2.00	2.00				4.00
80573	23	29.44	86.86	PARTY FAL	BOB GRAY	1230	1300	.50	4	1.00	1.00				2.00
80573	20	29.79	86.72	MAKO	D. MAJEWSKI	700	830	1.50	4	3.00	3.00				6.00
80573	21	29.91	86.58	MAKO	D. MAJEWSKI	830	1000	1.50	4	3.00	3.00				6.00
80573	14	29.91	86.85	MAKO	D. MAJEWSKI	1000	1230	2.50	4	5.00	5.00				10.00



DATE	SQUARE	LAT	LON	BOAT NAME	CAPTAIN	LINES IN	LINES OUT	TOTAL FISHING TIME	NO. LINES	MULLET	BALYH.	ROD HOURS			OTHER	TOTAL
												ARTIF.	STRIP			
80573	15	29.03	86.72	MAKO	D. MAJEWSKI	1230	1430	2.00	4	4.00	4.00					8.00
80573	27	29.32	86.73	SEA NOTE	F. NETH	535	715	1.67	4	3.33	3.33					6.66
80573	48	29.20	86.59	SEA NOTE	F. NETH	715	1040	3.42	4	6.83	6.83					13.66
80573	50	29.08	86.46	SEA NOTE	F. NETH	1040	1100	.33	4	.66	.66					1.32
80573	51	29.20	86.32	SEA NOTE	F. NETH	1100	1105	.08	4	.16	.16					1.32
80573	31	29.32	86.46	SEA NOTE	F. NETH	1105	1330	2.42	4	9.67						9.67
80573	28	29.44	86.59	SEA NOTE	F. NETH	1300	1510	2.17	4	8.67						8.67
80573	7	30.04	86.99	BLUSKY DOODLE	J. MCCLESKEY	830	1130	3.00	4	6.00	6.00					12.00
80573	14	29.91	86.85	BLUSKY DOODLE	J. MCCLESKEY	1130	1345	2.25	4	4.50	4.50					9.00
80573	6	29.92	87.12	BOGUE	J. R. STINE			.00								
80573	22	29.33	86.99	BABY LINK	C LINKENHOKER	900	1200	3.00	4	9.00	3.00					12.00
80573	45	29.21	86.86	BABY LINK	C LINKENHOKER	1200	1530	3.42	4	11.00	3.00					14.00
80573	25	29.67	86.59	BUDDIE B	JIM LUNSFORD	900	1100	2.00	4	4.00	4.00					8.00
80573	20	29.79	86.72	BUDDIE B	JIM LUNSFORD	1100	1330	2.50	4	5.00	5.00					10.00
80573	42	29.21	87.13	DULCINEA	WHITE-SPUNNER	700	1100	4.00	5	8.00	6.00	4.00				20.00
80573	44	29.09	87.00	DULCINEA	WHITE-SPUNNER	1100	1130	.50	5	1.00	1.00	.50				2.50
80573	22	29.33	86.99	DULCINEA	WHITE-SPUNNER	1130	1430	3.00	5	6.00	3.00	3.00	3.00			15.00
80573	6	29.92	87.12	BARBARA H	LARRY HIPSH	900	1400	5.00	4	8.00	8.00					16.00
80573	26	29.79	86.45	SCORPIO II	BOB ZALES	615	730	1.25	4					5.00		5.00
80573	29	29.55	86.45	SCORPIO II	BOB ZALES	730	920	1.83	4					7.30		7.30
80573	28	29.44	86.59	SCORPIO II	BOB ZALES	920	1110	1.83	4					7.30		7.30
80573	29	29.55	86.45	SCORPIO II	BOB ZALES	1110	1300	1.83	4					7.30		7.30
80573	30	29.67	86.32	SCORPIO II	BOB ZALES	1300	1500	2.00	4					8.00		8.00
80573	30	29.67	86.32	FAIRO II	RON ALISON	900	1030	1.50	4	3.00	3.00					6.00
80573	29	29.55	86.45	FAIRO II	RON ALISON	1030	1200	1.50	4	3.00	3.00					6.00
80573	28	29.44	86.59	FAIRO II	RON ALISON	1200	1330	1.50	4	3.00	3.00					6.00
80573	27	29.32	86.73	FAIRO II	RON ALISON	1330	1500	1.50	4	3.00	3.00					6.00
80573	26	29.79	86.45	CAPTAIN BOB	R JANSENIUS	930	1010	.67	4	1.33	.67				.67	2.67
80573	25	29.67	86.59	CAPTAIN BOB	R JANSENIUS	1010	1130	1.33	4	1.33	2.67			1.33		5.33
80573	24	29.56	86.72	CAPTAIN BOB	R JANSENIUS	1130	1210	.67	4	.67	.67			1.33		2.67
80573	19	29.68	86.56	CAPTAIN BOB	R JANSENIUS	1210	1250	.67	4	.67	1.33			.67		2.67
80573	20	29.79	86.72	CAPTAIN BOB	R JANSENIUS	1250	1350	1.00	4	2.00	1.00			1.00		4.00
80573	25	29.67	86.59	CAPTAIN BOB	R JANSENIUS	1350	1410	.33	4	.33	.33			.66		1.32
80573	26	29.79	86.45	CAPTAIN BOB	R JANSENIUS	1410	1440	.50	4	1.00	.50			.50		2.00
80573	32	29.43	86.32	HADAM QUEEN	G MCINTOSH	940	1200	2.32	5	4.67	4.67			2.33		11.67
80573	29	29.55	86.45	HADAM QUEEN	G MCINTOSH	1200	1345	1.75	5	3.50	3.50			1.75		8.75
80573	32	29.43	86.32	HADAM QUEEN	G MCINTOSH	1345	1430	.75	5	1.50	1.50			.75		3.75
80573	30	29.67	86.32	CROSSWINDS	W.C. RAFFIELD	830	930	1.00	5	3.00	2.00					5.00
80573	25	29.67	86.59	CROSSWINDS	W.C. RAFFIELD	930	1100	1.50	5	4.50	3.00					7.50
80573	24	29.56	86.72	CROSSWINDS	W.C. RAFFIELD	1100	1300	2.00	5	6.00	4.00					10.00



DATE	SQUARE	LAT	LON	BOAT NAME	CAPTAIN	LINES IN	LINES OUT	TOTAL FISHING TIME	NO. LINES	MULLET	BALYH.	ROD HOURS			OTHER	TOTAL
												ARTIF.	STRIP			
80573	28	29.44	86.59	CROSSWINDS	W.C. RAFFIELD	1300	1430	1.50	5	4.50	3.00					7.50
80573	32	29.43	86.32	CROSSWINDS	W.C. RAFFIELD	1430	1500	.50	5	1.50	1.00					2.50
80573	29	29.55	86.45	LADY M	B. J. PUTNAM	745	1100	2.05	5	3.25	9.75				3.25	16.25
80573	28	29.44	86.59	LADY M	B. J. PUTNAM	1100	1130	.47	5		1.50				1.00	2.50
80573	29	29.55	86.45	LADY M	B. J. PUTNAM	1130	1415	1.15	5		8.25		2.75		2.75	13.75
80573	28	29.44	86.59	MISS CINDY	DALE BEBEE	900	1100	2.00	5	4.00	4.00			2.00		10.00
80573	25	29.67	86.59	MISS CINDY	DALE BEBEE	1100	1300	2.00	5	4.00	4.00			2.00		10.00
80573	21	29.91	86.58	MISS CINDY	DALE BEBEE	1300	1500	2.00	5	4.00	4.00			2.00		10.00
80573	31	29.32	86.46	MAKO BLANCO	D. SHARON	830	1400	5.50	4	5.50	5.50	5.50		5.50		22.00
80573	6	29.92	87.12	SPUNKY II	HEILIG	930	1230	3.00	4	3.00	3.00	3.00		3.00		12.00
80573	13	29.80	86.99	SPUNKY II	HEILIG	1230	1530	3.00	4	3.00	3.00	3.00		3.00		12.00
80573	13	29.80	86.99	POP-EYE	TED GRANT	830	1300	4.50	4	9.00	9.00					18.00
80573	6	29.92	87.12	SADDLE NAG	GENE LEARY	830	1000	1.50	5	1.50	1.50	1.50		1.50	1.50	7.50
80573	13	29.80	86.99	SADDLE NAG	GENE LEARY	1000	1200	2.00	5	2.00	2.00	2.00		2.00	2.00	10.00
80573	12	29.69	87.13	SADDLE NAG	GENE LEARY	1200	1400	2.00	5	2.00	2.00	2.00		2.00	2.00	10.00
80573	5	29.81	87.26	SADDLE NAG	GENE LEARY	1400	1500	1.00	5	1.00	1.00	1.00		1.00	1.00	5.00
80573	13	29.80	86.99	GRANSPORT	J. R. STINE	1400	1600	2.00	4	4.00	4.00					8.00
80573	19	29.68	86.56	GRANSPORT	J. R. STINE	1600	1700	1.00	4	2.00	2.00					4.00
80573	20	29.79	86.72	GRANSPORT	J. R. STINE	1700	1830	1.50	4	3.00	3.00					6.00
<b>TOTAL</b>						<b>405.92</b>					<b>686.78</b>	<b>599.20</b>	<b>117.03</b>	<b>218.68</b>	<b>151.06</b>	<b>1772.75</b>
						<b>BAIT PERCENTAGE</b>					<b>38.7</b>	<b>33.8</b>	<b>6.6</b>	<b>12.3</b>	<b>8.5</b>	





FISHERY INFORMATION

DATE	LOC	LAT	LON	BOAT NAME	CAPTAIN	NO FISH CAUGHT	FISH	TIME			FISH TIME LOST	BAIT	WATER COLOR	WATER TYPE
								RAISED	HOOKED	LOST				
80573	25B	29.73	86.59	WAHOO	BRUCE MARLER	1	SAILFISH	0945	0945		1000	15 STRIP	BLUE	OPEN
80573	25C	29.60	86.59	WAHOO	BRUCE MARLER	1	WHITE MARLIN	1030	1030		1045	15 STRIP	BLUE	OPEN
80573	25	29.67	86.59	WAHOO	BRUCE MARLER	0	WHITE MARLIN	1200				0 TEASER	BLUE	OPEN
80573	25	29.67	86.59	WAHOO	BRUCE MARLER	1	DOLPHIN	0945	0945		0950	5 BALLYHOO	BLUE	OPEN
80573	25	29.67	86.59	WAHOO	BRUCE MARLER	1	DOLPHIN	1300	1300		1310	10 BALLYHOO	BLUE	OPEN
80573	27	29.32	86.73	SMARTY PANTS	MEL TURNER	0						0		
80573	24C	29.50	86.72	SMARTY PANTS	MEL TURNER	1	WHITE MARLIN	1045	1045		1057	12 BALLYHOO	GREEN	OPEN
80573	25	29.67	86.59	SMARTY PANTS	MEL TURNER	0						0		
80573	20	29.79	86.72	SMARTY PANTS	MEL TURNER	0						0		
80573	28	29.44	86.59	CLOUD NINE	ANDY ANDERSON	1	WHITE MARLIN	0835	0835		0945	110 BALLYHOO	GREEN	OPEN
80573	28	29.44	86.59	CLOUD NINE	ANDY ANDERSON	0	WHITE MARLIN	0930	0930	0934		4 BALLYHOO	GREEN	OPEN
80573	28	29.44	86.59	CLOUD NINE	ANDY ANDERSON	0	WHITE MARLIN	0938				0 MULLET	GREEN	OPEN
80573	28	29.44	86.59	REVEILLE II	J. TRAMMELL	0						0		
80573	28	29.44	86.59	HAPPY HOOKER	BOB OLIVER	0	WHITE MARLIN	0830				0 MULLET	BL-GR	OPEN
80573	28	29.44	86.59	HAPPY HOOKER	BOB OLIVER	0	WHITE MARLIN	1145	1145	1148		3 BALLYHOO	BL-GR	OPEN
80573	28	29.44	86.59	HAPPY HOOKER	BOB OLIVER	0	WHITE MARLIN	1145	1145	1147		2 BALLYHOO	BL-GR	OPEN
80573	28	29.44	86.59	HAPPY HOOKER	BOB OLIVER	0	WHITE MARLIN	1145	1145	1150		5 BALLYHOO	BL-GR	OPEN
80573	20A	29.79	86.79	BALA O	LEROY GOODE	0	WHITE MARLIN	0930				0 BALLYHOO	BLUE	OPEN
80573	19B	29.74	86.86	BALA O	LEROY GOODE	0	WHITE MARLIN	1345				0 BALLYHOO	BLUE	OPEN
80573	25D	29.67	86.52	SHOOTING STAR	STEVE WILSON	0	BLUE MARLIN	1030				0 OTHER	GREEN	OPEN
80573	28	29.44	86.59	THREE L'S	ED ROBINSON	0	WHITE MARLIN	1330				0 MULLET	BL-GR	OPEN
80573	29	29.55	86.45	BLUE STREAK	M CLAVERIE	0						0		
80573	28D	29.44	86.52	BLUE STREAK	M CLAVERIE	0	SAILFISH	1100				0 OTHER	BL-GR	OPEN
80573	25	29.67	86.59	SU-NAN	GENE MARLER	0	BLUE MARLIN	1100				0 OTHER	BL-GR	OPEN
80573	28	29.44	86.59	SANDPIPER	J DUNLAP	0						0		
80573	25	29.67	86.59	SANDPIPER	J DUNLAP	0						0		
80573	29	29.55	86.45	ANASTASIA II	TONY DAVIS	0						0		
80573	26	29.79	86.45	ANASTASIA II	TONY DAVIS	0						0		
80573	28C	29.37	86.59	STORM KING	ED KING	0	WHITE MARLIN	0755	0755	0758		3 ARTIF.	BL-GR	OPEN
80573	28C	29.37	86.59	STORM KING	ED KING	0	WHITE MARLIN	0810				0 MULLET	BL-GR	OPEN
80573	28C	29.37	86.59	STORM KING	ED KING	0	WHITE MARLIN	0815				0 MULLET	BL-GR	OPEN
80573	28C	29.37	86.59	STORM KING	ED KING	0	SAILFISH	0855				0 MULLET	BL-GR	OPEN
80573	25	29.67	86.59	STORM KING	ED KING	0						0		
80573	26	29.79	86.45	STORM KING	ED KING	0						0		
80573	25	29.67	86.59	SAILFISHER II	K P BURNETT	0						0		
80573	29A	29.44	86.60	SAILFISHER II	K P BURNETT	0	WHITE MARLIN	0910				0 BALLYHOO	GREEN	OPEN
80573	29C	29.37	86.59	SAILFISHER II	K P BURNETT	0	SAILFISH	0910	0910	0915		5 BALLYHOO	GREEN	OPEN
80573	21	29.91	86.58	SAILFISHER II	K P BURNETT	0						0		
80573	31C	29.25	86.46	TWO SONS	F P WETHERBEE	0	WHITE MARLIN	0730	0730	0735		5 STRIP	BLUE	OPEN
80573	31B	29.38	86.46	TWO SONS	F P WETHERBEE	1	WHITE MARLIN	0910	0910		0925	15 STRIP	BLUE	OPEN



FISHERY INFORMATION

DATE	LOC	LAT	LON	BOAT NAME	CAPTAIN	NO FISH CAUGHT	FISH	TIME				FISH TIME LOST	BAIT	WATER COLOR	WATER TYPE
								RAISED	HOOKED	LOST	BOATED				
80573	32	29.43	86.32	TWO SONS	F P WETHERBEE	0						0			
80573	30	29.67	86.32	TWO SONS	F P WETHERBEE	0						0			
80573	21	29.91	86.58	OLE KING COAL	TOM NORRED	0						0			
80573	15	30.03	86.72	OLE KING COAL	TOM NORRED	0						0			
80573	24	29.56	86.72	RODROY	A L HILFERT	0						0			
80573	25	29.67	86.59	RODROY	A L HILFERT	0						0			
80573	29	29.55	86.45	RODROY	A L HILFERT	0						0			
80573	28	29.44	86.59	BOOMERANG	FRANK LIFFNER	0						0			
80573	29	29.55	86.45	BOOMERANG	FRANK LIFFNER	0						0			
80573	28B	29.50	86.59	MARAFOSA	J E HUDDLESTON	0	WHITE MARLIN	1130	1131	1210		40	MULLET	BLUE	OPEN
80573	8	30.15	86.85	SWEET BETSY	AL RUSSEL	0						0			
80573	28A	29.44	86.66	SEE SPRAY	SONNY INSCHO	1	WHITE MARLIN		1034		1120	46	MULLET	GREEN	OPEN
80573	28A	29.44	86.66	SEE SPRAY	SONNY INSCHO	1	WHITE MARLIN		1134		1250	116	MULLET	GREEN	OPEN
80573	28	29.44	86.59	SEE SPRAY	SONNY INSCHO	0	WHITE MARLIN	1250				0	MULLET	GREEN	OPEN
80573	28A	29.44	86.66	SEE SPRAY	SONNY INSCHO	1	DOLPHIN		1513		1520	7	BALLYHOO	GREEN	DEBRIS
80573	28A	29.44	86.66	SEE SPRAY	SONNY INSCHO	0	DOLPHIN		1525	1527		2	STRIP	GREEN	DEBRIS
80573	29	29.55	86.45	BLUE DOLPHIN	J D DEARMON	0						0			
80573	7	30.04	86.99	RARAKA	R. HUTCHINSON	0						0			
80573	14	29.91	86.85	RARAKA	R. HUTCHINSON	0						0			
80573	20	29.79	86.72	RARAKA	R. HUTCHINSON	0						0			
80573	15	30.03	86.72	RARAKA	R. HUTCHINSON	0						0			
80573	28	29.44	86.59	GAMECOCK	L OVERSTREET	0	SAILFISH	0730	0730	0735		5	MULLET	GREEN	OPEN
80573	28	29.44	86.59	GAMECOCK	L OVERSTREET	0	WHITE MARLIN	0800				0	MULLET	GREEN	OPEN
80573	28	29.44	86.59	GAMECOCK	L OVERSTREET	0	BLUE MARLIN	0830	0830	0850		20	MULLET	GREEN	OPEN
80573	28	29.44	86.59	GAMECOCK	L OVERSTREET	0	WHITE MARLIN	0930	0930	0940		10	BALLYHOO	GREEN	OPEN
80573	15	30.03	86.72	JAYBEE	MCEVEN	1	BLACKFIN TUNA		1030		1040	10	CIGAR M.	BLUE	OPEN
80573	20	29.79	86.72	TOTSYOT	G C TOTTEN JR.	0						0			
80573	25	29.67	86.59	TOTSYOT	G C TOTTEN JR.	0						0			
80573	29	29.55	86.45	TOTSYOT	G C TOTTEN JR.	0						0			
80573	25	29.67	86.59	TOTSYOT	G C TOTTEN JR.	0						0			
80573	21	29.91	86.58	JON B	JON TATE	0						0			
80573	15	30.03	86.72	JON B	JON TATE	0						0			
80573	25C	29.60	86.59	FINEST KIND	TOM BROWNING	1	DOLPHIN	1100	1100		1115	15	OTHER	BL-GR	OPEN
80573	25C	29.60	86.59	FINEST KIND	TOM BROWNING	1	DOLPHIN	1125	1125		1125	5	STRIP	BL-GR	OPEN
80573	25B	29.73	86.59	FINEST KIND	TOM BROWNING	1	DOLPHIN	1130	1130		1140	10	BALLYHOO	BL-GR	OPEN
80573	25B	29.73	86.59	FINEST KIND	TOM BROWNING	1	DOLPHIN	1140	1140		1150	10	MULLET	BL-GR	OPEN
80573	13A	29.80	87.06	HILLBILLY II	BOB D REW	1	BONITO		0650		0659	9	BALLYHOO	BLUE	OPEN
80573	13B	29.86	86.99	HILLBILLY II	BOB D REW	1	DOLPHIN		0705		0720	15	BALLYHOO	BLUE	OPEN
80573	28	29.44	86.59	SICA	JOHN TATUM	0						0			
80573	29	29.55	86.45	SICA	JOHN TATUM	0						0			



FISHERY INFORMATION

DATE	LOC.	LAT	LON	BOAT NAME	CAPTAIN	NO FISH CAUGHT	FISH	TIME			FISH TIME LOST	BAIT	WATER COLOR	WATER TYPE	
								RAISED	HOOKED	LOST					
80573	28A	29.44	86.66	SICA	JOHN TATUM	0	WHITE MARLIN	1500				0	MULLET		
80573	28	29.44	86.59	EAGLES ARK	EBBECKE	0	DOLPHIN	0840	0840	0842		2	BALLYHOO	BLUE	OPEN
80573	48	29.20	86.59	EAGLES ARK	EBBECKE	0	WHITE MARLIN	0910	0914	0915		5	BALLYHOO	BLUE	OPEN
80573	48	29.20	86.59	EAGLES ARK	EBBECKE	0	BLUE MARLIN	0935	0935	0937		2	BALLYHOO	BLUE	OPEN
80573	21	29.91	86.58	CLE SALT	ART COX	1	DOLPHIN		0930		0932	2	STRIP	BLUE	OPEN
80573	25	29.67	86.59	CLE SALT	ART COX	1	WAHOO	1150	1150		1200	10	STRIP	BLUE	OPEN
80573	25	29.67	86.59	CLE SALT	ART COX	0	WHITE MARLIN	1150				0	STRIP	BLUE	OPEN
80573	21	29.91	86.58	CLE SALT	ART COX	0						0			
80573	28	29.44	86.59	YELLOW BIRD	JIMMY MOORE	0	WAHOO	0905	0905	0915		10	BALLYHOO	GREEN	DEBRIS
80573	28	29.44	86.59	YELLOW BIRD	JIMMY MOORE	1	DOLPHIN	1000	1000		1015	15	BALLYHOO	GREEN	DEBRIS
80573	32	29.43	86.32	YELLOW BIRD	JIMMY MOORE	0	WAHOO	1200	1200	1205		5	BALLYHOO	GREEN	DEBRIS
80573	32	29.43	86.32	YELLOW BIRD	JIMMY MOORE	0	BILLFISH	1300				0	BALLYHOO	GREEN	DEBRIS
80573	32	29.43	86.32	YELLOW BIRD	JIMMY MOORE	0	BILLFISH	1300				0	BALLYHOO	GREEN	DEBRIS
80573	32	29.43	86.32	YELLOW BIRD	JIMMY MOORE	1	DOLPHIN	1430	1430		1445	15	BALLYHOO	GREEN	DEBRIS
80573	8	30.15	86.85	WIDOW MAKER	DON HAMMOND	0						0			
80573	14B	29.98	86.85	WIDOW MAKER	DON HAMMOND	1	WAHOO	0830	0830		0840	10	CIGAR M.	GREEN	OPEN
80573	20	29.79	86.72	WIDOW MAKER	DON HAMMOND	0						0			
80573	21	29.91	86.58	WIDOW MAKER	DON HAMMOND	0						0			
80573	15	30.03	86.72	WIDOW MAKER	DON HAMMOND	0						0			
80573	18	29.56	86.99	SUGAR FOOT	TED MAXWELL	0						0			
80573	24	29.56	86.72	SUGAR FOOT	TED MAXWELL	0						0			
80573	29	29.55	86.45	SUGAR FOOT	TED MAXWELL	0						0			
80573	28	29.44	86.59	SUGAR FOOT	TED MAXWELL	0						0			
80573	27	29.32	86.73	SUPER STAR	JOE BIANCO	0						0			
80573	15	30.03	86.72	SUPER STAR	JOE BIANCO	0						0			
80573	28A	29.44	86.66	COP-OUT	HARRY WRIGHT	0	WHITE MARLIN	1005	1006	1008		3	STRIP	BL-GR	OPEN
80573	19	29.68	86.56	LADY EVE	F.J. AUGUSTYN	0						0			
80573	20	29.79	86.72	LADY EVE	F.J. AUGUSTYN	0						0			
80573	21	29.91	86.58	LADY EVE	F.J. AUGUSTYN	0						0			
80573	14	29.91	86.85	BALLERINA II	G R IRVINE	0						0			
80573	20	29.79	86.72	BALLERINA II	G R IRVINE	0						0			
80573	25	29.67	86.59	BALLERINA II	G R IRVINE	0						0			
80573	24	29.56	86.72	BALLERINA II	G R IRVINE	0						0			
80573	7	30.04	86.99	SUNCHASER	J HARRIS	1	DOLPHIN				1210	0			
80573	6	29.92	87.12	SUNCHASER	J HARRIS	0						0			
80573	27	29.32	86.73	LADY LYN	DON GRAY	1	DOLPHIN				0950	0			
80573	27	29.32	86.73	LADY LYN	DON GRAY	0	WHITE MARLIN	1130	1140			10	MULLET	BLUE	OPEN
80573	27	29.32	86.73	QUEEN B	JIM NETHERLY	0						0			
80573	45	29.21	86.86	QUEEN B	JIM NETHERLY	0						0			
80573	23	29.44	86.86	QUEEN B	JIM NETHERLY	0						0			



FISHERY INFORMATION

DATE	LOC	LAT	LON	BOAT NAME	CAPTAIN	NO FISH CAUGHT	FISH	TIME			FISH TIME LOST	BAIT	WATER COLOR	WATER TYPE	
								RAISED	HOOKED	LOST					
80573	18	29.56	86.99	QUEEN B	JIM NETHERLY	0					0				
80573	45	29.21	86.86	THIN FIN	JOHN WALKER	0	DOLPHIN	1000	1005		5	BALLYHOO	BLUE	OPEN	
80573	45	29.21	86.86	THIN FIN	JOHN WALKER	0	UNKNOWN	1010	1015		5	MULLEY	BLUE	OPEN	
80573	45	29.21	86.86	THIN FIN	JOHN WALKER	0	WHITE MARLIN	1015	1030		15	BALLYHOO	BLUE	OPEN	
80573	45	29.21	86.86	THIN FIN	JOHN WALKER	0	DOLPHIN	1030	1040		10	MULLEY	BLUE	OPEN	
80573	45	29.21	86.86	THIN FIN	JOHN WALKER	1	DOLPHIN	1030		1040	10	BALLYHOO	BLUE	OPEN	
80573	45	29.21	86.86	THIN FIN	JOHN WALKER	0	UNKNOWN	1030	1030		0	OTHER	BLUE	OPEN	
80573	22	29.33	86.99	THIN FIN	JOHN WALKER	0					0				
80573	23	29.44	86.86	THIN FIN	JOHN WALKER	0					0				
80573	7C	29.97	86.99	ASTRO	JACK HORNER	1	DOLPHIN				0	ARTIF.	BL-GR		
80573	14	29.91	86.85	ASTRO	JACK HORNER	0					0				
80573	20	29.79	86.72	ASTRO	JACK HORNER	0					0				
80573	45A	29.21	86.93	LITTLE MAMA	W.O. ALLEN	1	WHITE MARLIN				0	OTHER	BL-GR	DEBRIS	
80573	22	29.33	86.99	LITTLE MAMA	W.O. ALLEN	0					0				
80573	48	29.20	86.59	LITTLE MAMA	W.O. ALLEN	0					0				
80573	25	29.67	86.59	ALBATROSS	LITTLEFIELD	0					0				
80573	29	29.55	86.45	ALBATROSS	LITTLEFIELD	0					0				
80573	14	29.91	86.85	ALBATROSS	LITTLEFIELD	0					0				
80573	19B	29.74	86.86	ALBATROSS	LITTLEFIELD	0	WHITE MARLIN	1230			0	BALLYHOO	GREEN	DEBRIS	
80573	20	29.79	86.72	ALBATROSS	LITTLEFIELD	0					0				
80573	6	29.92	87.12	YOTOTHOGA	E CULVER	0	SAILFISH	1000	1000	1000	0	STRIP	BL-GR	OPEN	
80573	6	29.92	87.12	YOTOTHOGA	E CULVER	0	WHITE MARLIN	1140	1140	1140	0	STRIP	BL-GR	OPEN	
80573	6	29.92	87.12	YOTOTHOGA	E CULVER	0	WAHOO	1215	1215	1215	0	TEASER	BL-GR	OPEN	
80573	47	29.09	86.73	FLY-N-FISH	C. BLANCHARD	0					0				
80573	45A	29.21	86.93	FLY-N-FISH	C. BLANCHARD	1	DOLPHIN				1430	0	ARTIF.	BL-GR	DEBRIS
80573	45B	29.27	86.86	FLY-N-FISH	C. BLANCHARD	0	WHITE MARLIN	1500			0	ARTIF.	BL-GR	DEBRIS	
80573	27	29.32	86.73	MISS NELL	H. WHITE	0					0				
80573	24	29.56	86.72	MISS NELL	H. WHITE	0					0				
80573	28	29.44	86.59	MISS NELL	H. WHITE	0	WHITE MARLIN	1330	1330		1400	30	MULLEY	BL-GR	OPEN
80573	28	29.44	86.59	MISS NELL	H. WHITE	0	WHITE MARLIN	1500			0				
80573	20	29.79	86.72	MIJIMAC	R. MCCLESKEY	0					0				
80573	14	29.91	86.85	MIJIMAC	R. MCCLESKEY	0					0				
80573	6	29.92	87.12	MIJIMAC	R. MCCLESKEY	0					0				
80573	7C	29.97	86.99	MIJIMAC	R. MCCLESKEY	0	BILLFISH	1330			0	BALLYHOO	BLUE	RIP	
80573	27	29.32	86.73	PARTY PAL	BOB GRAY	3	DOLPHIN				1000	0	BALLYHOO	BL-GR	OPEN
80573	22	29.33	86.99	PARTY PAL	BOB GRAY	0					0				
80573	45	29.21	86.86	PARTY PAL	BOB GRAY	0					0				
80573	23	29.44	86.86	PARTY PAL	BOB GRAY	0					0				
80573	20	29.79	86.72	MAKO	D. MAJEWSKI	0					0				
80573	21	29.91	86.58	MAKO	D. MAJEWSKI	0					0				



FISHERY INFORMATION

DATE	LOC	LAT	LCN	BOAT NAME	CAPTAIN	NO FISH CAUGHT	FISH	RAISED	TIME HOOKED	LOST	BOATED	FISH TIME LOST	BAIT	WATER COLOR	WATER TYPE
80573	14	29.91	86.85	MAKO	D. MAJEWSKI	1	DOLPHIN				1130	0			
80573	15	30.03	86.72	MAKO	D. MAJEWSKI	0	WHITE MARLIN	1330				0	BALLYHOO	BLUE	RIP
80573	15	30.03	86.72	MAKO	D. MAJEWSKI	0	WHITE MARLIN	1330				0			
80573	15	30.03	86.72	MAKO	D. MAJEWSKI	0	SAILFISH	1330				0			
80573	15	30.03	86.72	MAKO	D. MAJEWSKI	0	SAILFISH	1330				0			
80573	27	29.32	86.73	SEA NOTE	F. NETH	0						0			
80573	48	29.20	86.59	SEA NOTE	F. NETH	0						0			
80573	50	29.08	86.46	SEA NOTE	F. NETH	0						0			
80573	51	29.20	86.32	SEA NOTE	F. NETH	0						0			
80573	31A	29.32	86.52	SEA NOTE	F. NETH	0	DOLPHIN		1120	1120		0	MULLET	BLUE	OPEN
80573	28A	29.44	86.66	SEA NOTE	F. NETH	0	WHITE MARLIN		1435	1435		0	MULLET	BLUE	OPEN
80573	7	30.04	86.99	BLUSKY DOODLE	J. MCCLESKEY	0						0			
80573	14B	29.98	86.85	BLUSKY DOODLE	J. MCCLESKEY	1	DOLPHIN				1200	0	BALLYHOO	BL-GR	DEBRIS
80573	14B	29.98	86.85	BLUSKY DOODLE	J. MCCLESKEY	3	DOLPHIN				1200	0	BALLYHOO	BL-GR	DEBRIS
80573	14B	29.98	86.85	BLUSKY DOODLE	J. MCCLESKEY	0	WHITE MARLIN	1230				0	BALLYHOO	BL-GR	DEBRIS
80573	6	29.92	87.12	BOGUE	J. R. STINE	6	DOLPHIN					0			
80573	22	29.33	86.99	BABY LINK	C LINKENHOKER	0						0			
80573	45	29.21	86.86	BABY LINK	C LINKENHOKER	0	BLUE MARLIN	1445	1445	1450		5	MULLET	BL-GR	RIP
80573	45	29.21	86.86	BABY LINK	C LINKENHOKER	4	DOLPHIN				1330	0			
80573	45	29.21	86.86	BABY LINK	C LINKENHOKER	1	WAHOO				1400	0			
80573	25	29.67	86.59	BUDDIE B	JIM LUNSFORD	0						0			
80573	20	29.79	86.72	BUDDIE B	JIM LUNSFORD	0						0			
80573	42D	29.21	87.06	DULCINEA	WHITE-SFUNNER	1	DOLPHIN				0900	0	MULLET	BL-GR	OPEN
80573	42	29.21	87.13	DULCINEA	WHITE-SFUNNER	3	DOLPHIN				0930	0	MULLET	BL-GR	OPEN
80573	44	29.09	87.00	DULCINEA	WHITE-SFUNNER	0						0			
80573	22	29.33	86.99	DULCINEA	WHITE-SFUNNER	0						0			
80573	60	29.98	87.12	BARBARA H	LARRY HIPSH	0	BLUE MARLIN	1240				0	MULLET	GREEN	OPEN
80573	26	29.79	86.45	SCORPIO II	BOB ZALES	0						0			
80573	29	29.55	86.45	SCORPIO II	BOB ZALES	0						0			
80573	28	29.44	86.59	SCORPIO II	BOB ZALES	0						0			
80573	29	29.55	86.45	SCORPIO II	BOB ZALES	0						0			
80573	30	29.67	86.32	SCORPIO II	BOB ZALES	0						0			
80573	30	29.67	86.32	FAIRO II	RON ALISON	0						0			
80573	29	29.55	86.45	FAIRO II	RON ALISON	0						0			
80573	28	29.44	86.59	FAIRO II	RON ALISON	0						0			
80573	27	29.32	86.73	FAIRO II	RON ALISON	0						0			
80573	26	29.79	86.45	CAPTAIN BOB	R JANSENIUS	0						0			
80573	25	29.67	86.59	CAPTAIN BOB	R JANSENIUS	0						0			
80573	24	29.56	86.72	CAPTAIN BOB	R JANSENIUS	0						0			
80573	19	29.68	86.56	CAPTAIN BOB	R JANSENIUS	0						0			



FISHERY INFORMATION

DATE	LOC	LAT	LON	BOAT NAME	CAPTAIN	NO FISH CAUGHT	FISH	TIME			FISH TIME LOST	BAIT	WATER COLOR	WATER TYPE	
								RAISED	HOOKED	LOST					
80573	20	29.79	86.72	CAPTAIN BOB	R JANSENIUS	0					0				
80573	25	29.67	86.59	CAPTAIN BOB	R JANSENIUS	0					0				
80573	26	29.79	86.45	CAPTAIN BOB	R JANSENIUS	0					0				
80573	32A	29.43	86.39	MADAM QUEEN	G MCINTOSH	0	BLUE MARLIN	0950	0950	0951	1	STRIP	GREEN	OPEN	
80573	29	29.55	86.45	MADAM QUEEN	G MCINTOSH	1	SHARK				1200	0			
80573	29	29.55	86.45	MADAM QUEEN	G MCINTOSH	1	SHARK				1230	0			
80573	32	29.43	86.32	MADAM QUEEN	G MCINTOSH	0					0				
80573	30	29.67	86.32	CROSSWINDS	W.C. RAFFIELD	0					0				
80573	25	29.67	86.59	CROSSWINDS	W.C. RAFFIELD	0	SAILFISH	1030			0	MULLET	BLUE		
80573	24	29.56	86.72	CROSSWINDS	W.C. RAFFIELD	0					0				
80573	28	29.44	86.59	CROSSWINDS	W.C. RAFFIELD	0					0				
80573	32	29.43	86.32	CROSSWINDS	W.C. RAFFIELD	0					0				
80573	29A	29.55	86.52	LADY M	B. J. PUTNAM	1	WHITE MARLIN	0800	0801		0912	112	BALLYHOO	BLUE	OPEN
80573	28B	29.50	86.59	LADY M	B. J. PUTNAM	0	BLUE MARLIN	1121	1123	1123		2	OTHER	BL-GR	OPEN
80573	29C	29.48	86.45	LADY M	B. J. PUTNAM	1	WHITE MARLIN	1240	1240		1417	137	STRIP	BL-GR	OPEN
80573	28	29.44	86.59	MISS CINDY	DALE BEBEE	0					0				
80573	25	29.67	86.59	MISS CINDY	DALE BEBEE	0					0				
80573	21	29.91	86.58	MISS CINDY	DALE BEBEE	0					0				
80573	31	29.32	86.46	MAKO BLANCO	D. SHARON	0					0				
80573	6	29.92	87.12	SPUNKY II	HEILIG	0					0				
80573	13	29.80	86.99	SPUNKY II	HEILIG	0					0				
80573	13	29.80	86.99	POP-EYE	TED GRANT	0					0				
80573	6	29.92	87.12	SADDLE NAG	GENE LEARY	0					0				
80573	13	29.80	86.99	SADDLE NAG	GENE LEARY	0					0				
80573	12	29.69	87.13	SADDLE NAG	GENE LEARY	0					0				
80573	5	29.81	87.26	SADDLE NAG	GENE LEARY	0					0				
80573	13	29.80	86.99	GRANSPORT	J. R. STINE	0	BILLFISH	1430			0	BALLYHOO	GREEN	OPEN	
80573	19	29.68	86.56	GRANSPORT	J. R. STINE	0	BILLFISH	1630			0	BALLYHOO	GREEN	OPEN	
80573	20	29.79	86.72	GRANSPORT	J. R. STINE	0					0				
TOTAL						55					1310				



FISHERY INFORMATION

DATE	LOC	LAT	LCN	BOAT NAME	CAPTAIN	FISH	SEX	GIRTH (CM)	WEIGHT (KG)	WEIGHT (LB)	LENGTH LOWER JAW TO FORK (CM)	LENGTH ORBIT TO FORK (CM)
80573	25B	29.73	86.59	WAHOO	BRUCE MARLER	SAILFISH	MALE	62.2	23.59	52.00	176.6	152.2
80573	25C	29.60	86.59	WAHOO	BRUCE MARLER	WHITE MARLIN	FEMALE	59.5	28.29	62.38	166.5	141.2
80573	24C	29.50	86.72	SHARTY PANTS	MEL TURNER	WHITE MARLIN	MALE	60.0	20.18	44.50	149.2	126.1
80573	28	29.44	86.59	CLOUD NINE	ANDY ANDERSON	WHITE MARLIN	FEMALE	69.0	31.07	68.50	180.9	153.7
80573	31D	29.38	86.46	TWO SONS	F P WETHERBEE	WHITE MARLIN	FEMALE	65.2	29.54	65.13	173.4	147.6
80573	28A	29.44	86.66	SEE SFRAY	SONNY INSCHO	WHITE MARLIN	FEMALE	67.0	24.38	53.75	150.9	130.4
80573	28A	29.44	86.66	SEE SFRAY	SONNY INSCHO	WHITE MARLIN	FEMALE	66.2	29.71	65.50	171.9	145.6
80573	15	30.03	86.72	JAYBEE	MCEWEN	BLACKFIN TUNA			6.69	14.75		
80573	14B	29.98	86.85	WIDOW MAKER	DON HAMMOND	WAHOO			9.87	21.75		
80573	7	30.04	86.99	SUNCHASER	J HARRIS	DOLPHIN			2.27	5.00		
80573	27	29.32	86.73	LADY LYN	DON GRAY	DOLPHIN			11.34	25.00		
80573	7C	29.97	86.99	ASTRO	JACK HORNOR	DOLPHIN			8.16	18.00		
80573	45A	29.21	86.93	LITTLE MAMA	W.O. ALLEN	WHITE MARLIN	FEMALE	69.0	31.07	68.50	178.0	150.0
80573	45A	29.21	86.93	FLY-N-FISH	C. BLANCHARD	DOLPHIN			4.54	10.00		
80573	14	29.91	86.85	MAKO	D. MAJEWSKI	DOLPHIN			9.98	22.00		
80573	14B	29.98	86.85	BLUSKY DOODLE	J. MCCLESKEY	DOLPHIN			8.85	19.50		
80573	45	29.21	86.86	BABY LINK	C LINKENHOKER	WAHOO			13.15	29.00		
80573	42C	29.21	87.06	DULCINEA	WHITE-SPUNNER	DOLPHIN			14.97	33.00		
80573	29A	29.55	86.52	LADY M	B. J. PUTNAM	WHITE MARLIN	MALE	60.0	22.68	50.00	156.7	130.0
80573	29C	29.48	86.45	LADY M	B. J. PUTNAM	WHITE MARLIN	FEMALE	60.0	24.04	53.00	161.5	138.0



FISHING PRESSURE -- SQUARE 5 LAT=29.81 LON=87.26

DATE	BOAT NAME	CAPTAIN	LINES IN	LINES OUT	TOTAL FISHING TIME	NO. LINES	MULLET	BALYH.	ROD HOURS		OTHER	TOTAL
									ARTIF.	STRIP		
80573	SADDLE NAG	GENE LEARY	1400	1500	1.00	5	1.00	1.00	1.00	1.00	1.00	5.00
TOTAL					1.00		1.00	1.00	1.00	1.00	1.00	5.00
					BAIT PERCENTAGE		20.00	20.00	20.00	20.00	20.00	

FISHING PRESSURE -- SQUARE 6 LAT=29.92 LON=87.12

DATE	BOAT NAME	CAPTAIN	LINES IN	LINES OUT	TOTAL FISHING TIME	NO. LINES	MULLET	BALYH.	ROD HOURS		OTHER	TOTAL
									ARTIF.	STRIP		
80573	SUNCHASER	J HARRIS	1300	1420	1.33	5			3.90	2.60		6.50
80573	YOTOTOGA	E CULVER	830	1515	6.75	4	6.75	6.75		13.50		27.00
80573	MIJIMAC	R. MCCLESKEY	1100	1200	1.00	4	2.00	2.00				4.00
80573	BOGUE	J. R. STINE			.00							
80573	BARBARA H	LARRY HIPSH	900	1400	5.00	4	8.00	8.00				16.00
80573	SPUNKY II	HEILIG	930	1230	3.00	4	3.00	3.00	3.00	3.00		12.00
80573	SADDLE NAG	GENE LEARY	830	1000	1.50	5	1.50	1.50	1.50	1.50	1.50	7.50
TOTAL					18.58		21.25	21.25	8.40	20.60	1.50	73.00
					BAIT PERCENTAGE		29.11	29.11	11.51	28.22	2.05	

FISHING PRESSURE -- SQUARE 7 LAT=30.04 LON=86.99

DATE	BOAT NAME	CAPTAIN	LINES IN	LINES OUT	TOTAL FISHING TIME	NO. LINES	MULLET	BALYH.	ROD HOURS		OTHER	TOTAL
									ARTIF.	STRIP		
80573	RARAKA	R. HUTCHINSON	845	1000	1.25	2	2.50					2.50
80573	SUNCHASER	J HARRIS	1030	1300	2.50	5			7.00	5.00	.50	12.50
80573	ASTRO	JACK HORNER	930	1030	1.00	4	4.00	2.00	2.00			8.00
80573	MIJIMAC	R. MCCLESKEY	1200	1400	2.00	4	4.00	4.00				8.00
80573	BLUSKY DOODLE	J. MCCLESKEY	830	1130	3.00	4	6.00	6.00				12.00
TOTAL					9.75		16.50	12.00	9.00	5.00	.50	43.00
					BAIT PERCENTAGE		38.37	27.91	20.93	11.63	1.16	





FISHING PRESSURE -- SQUARE 8 LAT=30.15 LON=86.85

DATE	BOAT NAME	CAPTAIN	LINES IN	LINES OUT	TOTAL FISHING TIME	NO. LINES	MULLET	BALYH.	ROD HOURS		OTHER	TOTAL	
									ARTIF.	STRIP			
80573	SWEET BETSY	AL RUSSEL	1200	1330	1.50	3						4.50	4.50
80573	WIDOW MAKER	DON HAMMOND	645	730	.75	2			.75			.75	1.50
TOTAL					2.25				.75			5.25	6.00
					BAIT PERCENTAGE		.00	.00	12.50	.00		87.50	

FISHING PRESSURE -- SQUARE 12 LAT=29.69 LON=87.13

DATE	BOAT NAME	CAPTAIN	LINES IN	LINES OUT	TOTAL FISHING TIME	NO. LINES	MULLET	BALYH.	ROD HOURS		OTHER	TOTAL
									ARTIF.	STRIP		
80573	SADDLE NAG	GENE LEARY	1200	1400	2.00	5	2.00	2.00	2.00	2.00	2.00	10.00
TOTAL					2.00		2.00	2.00	2.00	2.00	2.00	10.00
					BAIT PERCENTAGE		20.00	20.00	20.00	20.00	20.00	

FISHING PRESSURE -- SQUARE 13 LAT=29.80 LON=86.99

DATE	BOAT NAME	CAPTAIN	LINES IN	LINES OUT	TOTAL FISHING TIME	NO. LINES	MULLET	BALYH.	ROD HOURS		OTHER	TOTAL
									ARTIF.	STRIP		
80573	HILLBILLY II	BOB D REW	600	1400	7.60	4	18.00	18.00				36.00
80573	SPUNKY II	HEILIG	1230	1530	3.00	4	3.00	3.00	3.00	3.00		12.00
80573	POP-EYE	TED GRANT	830	1300	4.50	4	9.00	9.00				18.00
80573	SADDLE NAG	GENE LEARY	1000	1200	2.00	5	2.00	2.00	2.00	2.00	2.00	10.00
80573	GRANSPORT	J. R. STINE	1400	1600	2.00	4	4.00	4.00				8.00
TOTAL					19.10		36.00	36.00	5.00	5.00	2.00	84.00
					BAIT PERCENTAGE		42.86	42.86	5.95	5.95	2.38	



FISHING PRESSURE -- SQUARE 14 LAT=29.91 LON=86.85

DATE	BOAT NAME	CAPTAIN	LINES IN	LINES OUT	TOTAL FISHING TIME	NO. LINES	MULLET	BALYH.	ROD HOURS ARTIF.	STRIP	OTHER	TOTAL
80573	RARAKA	R. HUTCHINSON	1000	1115	1.25	2	1.25	1.25				2.50
80573	WIDOW MAKER	DON HAMMOND	800	1000	1.85	2			2.00		2.00	4.00
80573	BALLERINA II	G R IRVINE	800	930	1.50	3	1.50				3.00	4.50
80573	ASTRO	JACK HORNER	1030	1230	2.00	4	4.00	4.00				8.00
80573	ALBATROSS	LITTLEFIELD	1100	1200	1.00	3	1.00	2.00				3.00
80573	MIJIMAC	R. MCCLESKEY	1000	1100	1.00	4	2.00	2.00				4.00
80573	MAKO	D. MAJEWSKI	1000	1230	2.50	4	5.00	5.00				10.00
80573	BLUSKY DOODLE	J. MCCLESKEY	1130	1345	2.25	4	4.50	4.50				9.00
TOTAL					13.33		19.25	18.75	2.00		5.00	45.00
					BAIT PERCENTAGE		42.78	41.67	4.44	.00	11.11	

FISHING PRESSURE -- SQUARE 15 LAT=30.03 LON=86.72

DATE	BOAT NAME	CAPTAIN	LINES IN	LINES OUT	TOTAL FISHING TIME	NO. LINES	MULLET	BALYH.	ROD HOURS ARTIF.	STRIP	OTHER	TOTAL
80573	OLE KING COAL	TOM NORRED	1200	1515	3.25	4	7.50	3.25		3.25		14.00
80573	RARAKA	R. HUTCHINSON	1315	1400	.75	2	.75	.75				1.50
80573	JAYBEE	MCEWEN	900	1245	3.58	4					15.00	15.00
80573	JON B	JON TATE	1100	1230	1.50	4					6.00	6.00
80573	WIDOW MAKER	DON HAMMOND	1200	1300	1.00	2			1.00		1.00	2.00
80573	SUPER STAR	JOE BIANCO	1400	1500	1.00	4	2.00	1.00			1.00	4.00
80573	MAKO	D. MAJEWSKI	1230	1430	2.00	4	4.00	4.00				8.00
TOTAL					13.08		14.25	9.00	1.00	3.25	23.00	50.50
					BAIT PERCENTAGE		28.22	17.82	1.98	6.44	45.54	



FISHING PRESSURE -- SQUARE 18 LAT=29.56 LON=86.99

DATE	BOAT NAME	CAPTAIN	LINES IN	LINES OUT	TOTAL FISHING TIME	NO. LINES	MULLET	BALYH.	ROD HOURS		OTHER	TOTAL
									ARTIF.	STRIP		
80573	SUGAR FOOT	TED MAXWELL	745	900	1.25	5	2.50	1.25		2.50		6.25
80573	QUEEN B	JIM NETHERLY	1405	1550	1.75	4	2.30	2.30	2.40			7.00
TOTAL					3.00		4.80	3.55	2.40	2.50		13.25
					BAIT PERCENTAGE		36.23	26.79	18.11	18.87	.00	

FISHING PRESSURE -- SQUARE 19 LAT=29.68 LON=86.56

DATE	BOAT NAME	CAPTAIN	LINES IN	LINES OUT	TOTAL FISHING TIME	NO. LINES	MULLET	BALYH.	ROD HOURS		OTHER	TOTAL
									ARTIF.	STRIP		
80573	BALA O	LEROY GOODE	1200	1400	2.00	2		4.00				4.00
80573	LADY EVE	F. J. AUGUSTYN	900	1100	2.00	3	2.00	4.00				6.00
80573	ALBATROSS	LITTLEFIELD	1200	1300	1.00	3	1.00	2.00				3.00
80573	CAPTAIN BOB	R JANSENIUS	1210	1250	.67	4	.67	1.33			.67	2.67
80573	GRANSPORT	J. R. STINE	1600	1700	1.00	4	2.00	2.00				4.00
TOTAL					6.67		5.67	13.33			.67	19.67
					BAIT PERCENTAGE		28.83	67.77	.00	.00	3.41	



FISHING PRESSURE -- SQUARE 20 LAT=29.79 LON=86.72

DATE	BOAT NAME	CAPTAIN	LINES IN	LINES OUT	TOTAL FISHING TIME	NO. LINES	MULLET	BALYH.	ROD HOURS ARTIF.	STRIP	OTHER	TOTAL
80573	SMARTY PANTS	MEL TURNER	1300	1420	1.33	5	2.67	2.67		1.33		6.67
80573	BALA O	LEROY GOODE	930	1200	2.50	2		5.00				5.00
80573	RARAKA	R. HUTCHINSON	1115	1315	2.00	2	2.00	2.00				4.00
80573	TOTSYOT	G C TOTTEN JR.	845	1005	1.33	4	1.33	2.67		1.33		5.33
80573	WIDOW MAKER	DON HAMMOND	1000	1045	.75	2			.75		.75	1.50
80573	LADY EVE	F.J. AUGUSTYN	1100	1300	2.00	3	2.00	4.00				6.00
80573	BALLERINA II	G R IRVINE	930	1130	2.00	3	2.00				4.00	6.00
80573	ASTRO	JACK HORNOR	1230	1500	2.50	4	2.00	2.00	3.00	3.00		10.00
80573	ALBATROSS	LITTLEFIELD	1300	1400	1.00	3	1.00	2.00				3.00
80573	MIJIMAC	R. MCCLESKEY	900	1000	1.00	4	2.00	2.00				4.00
80573	MAKO	D. MAJEWSKI	700	830	1.50	4	3.00	3.00				6.00
80573	BUDDIE B	JIM LUNSFORD	1100	1330	2.50	4	5.00	5.00				10.00
80573	CAPTAIN BOB	R JANSENIUS	1250	1350	1.00	4	2.00	1.00			1.00	4.00
80573	GRANSPORT	J. R. STINE	1700	1830	1.50	4	3.00	3.00				6.00
TOTAL					22.92		28.00	34.34	3.75	5.66	5.75	77.50
					BAIT PERCENTAGE		36.13	44.31	4.84	7.30	7.42	

FISHING PRESSURE -- SQUARE 21 LAT=29.91 LON=86.58

DATE	BOAT NAME	CAPTAIN	LINES IN	LINES OUT	TOTAL FISHING TIME	NO. LINES	MULLET	BALYH.	ROD HOURS ARTIF.	STRIP	OTHER	TOTAL
80573	SAILFISHER II	K P BURNETT	1030	1500	4.50	4	4.50	9.00		4.50		18.00
80573	OLE KING COAL	TOM NORRED	930	1200	2.50	4	2.50	5.00		2.50		10.00
80573	JON B	JON TATE	1245	1445	2.00	4					8.00	8.00
80573	OLE SALT	ART COX	930	1100	1.47	4	3.00	1.50		1.50		6.00
80573	OLE SALT	ART COX	1400	1500	1.00	4	2.00	1.00		1.00		4.00
80573	WIDOW MAKER	DON HAMMOND	1045	1200	1.25	2			1.25		1.25	2.50
80573	LADY EVE	F.J. AUGUSTYN	1300	1500	2.00	3	2.00	2.00	2.00			6.00
80573	MAKO	D. MAJEWSKI	830	1000	1.50	4	3.00	3.00				6.00
80573	MISS CINDY	DALE BEBEE	1300	1500	2.00	5	4.00	4.00		2.00		10.00
TOTAL					18.22		21.00	25.50	3.25	11.50	9.25	70.50
					BAIT PERCENTAGE		29.79	36.17	4.61	16.31	13.12	



FISHING PRESSURE -- SQUARE 22 LAT=29.33 LON=86.99

DATE	BOAT NAME	CAPTAIN	LINES IN	LINES OUT	TOTAL FISHING TIME	NO. LINES	MULLET	BALYH.	ROD HOURS		OTHER	TOTAL
									ARTIF.	STRIP		
80573	THIN FIN	JOHN WALKER	1100	1200	1.00	3	1.00	1.00			1.00	3.00
80573	LITTLE MAMA	W.O. ALLEN	1030	1330	3.00	5	3.00	3.00	3.00	3.00	3.00	15.00
80573	PARTY PAL	BOB GRAY	1030	1130	1.00	4	2.00	2.00				4.00
80573	BABY LINK	C LINKENHOKER	900	1200	3.00	4	9.00	3.00				12.00
80573	DULCINEA	WHITE-SFUNNER	1130	1430	3.00	5	6.00	3.00	3.00	3.00		15.00
TOTAL					11.00		21.00	12.00	6.00	6.00	4.00	49.00
					BAIT PERCENTAGE		42.86	24.49	12.24	12.24	8.16	

FISHING PRESSURE -- SQUARE 23 LAT=29.44 LON=86.86

DATE	BOAT NAME	CAPTAIN	LINES IN	LINES OUT	TOTAL FISHING TIME	NO. LINES	MULLET	BALYH.	ROD HOURS		OTHER	TOTAL
									ARTIF.	STRIP		
80573	QUEEN B	JIM NETHERLY	1205	1405	2.00	4	2.00	3.00	3.00			8.00
80573	THIN FIN	JOHN WALKER	1200	1430	2.50	3	2.50	2.50	1.25		1.25	7.50
80573	PARTY PAL	BOB GRAY	1230	1300	.50	4	1.00	1.00				2.00
TOTAL					5.00		5.50	6.50	4.25		1.25	17.50
					BAIT PERCENTAGE		31.43	37.14	24.29	.00	7.14	



FISHING PRESSURE -- SQUARE 24 LAT=29.56 LON=86.72

DATE	BOAT NAME	CAPTAIN	LINES IN	LINES OUT	TOTAL FISHING TIME	NO. LINES	MULLET	BALYH.	ROD HOURS ARTIF.	STRIP	OTHER	TOTAL
80573	SMARTY PANTS	MEL TURNER	930	1130	1.80	5	4.00	4.00		2.00		10.00
80573	ROBROY	A L HILPERT	1010	1130	1.33	5	2.67	2.67		1.33		6.67
80573	SUGAR FOOT	TED MAXWELL	900	1100	2.00	5	4.00	2.00		4.00		10.00
80573	BALLERINA II	G R IRVINE	1230	1345	1.25	3	1.25		1.25		1.25	3.75
80573	MISS NELL	H. WHITE	1100	1300	2.00	4	4.00	4.00				8.00
80573	CAPTAIN BOB	R JANSENIUS	1130	1210	.67	4	.67	.67			1.33	2.67
80573	CROSSWINDS	W.C. RAFFIELD	1100	1300	2.00	5	6.00	4.00				10.00
TOTAL					11.05		22.59	17.34	1.25	7.33	2.58	51.09
BAIT PERCENTAGE							44.22	33.94	2.45	14.35	5.05	

FISHING PRESSURE -- SQUARE 25 LAT=29.67 LON=86.59

DATE	BOAT NAME	CAPTAIN	LINES IN	LINES OUT	TOTAL FISHING TIME	NO. LINES	MULLET	BALYH.	ROD HOURS ARTIF.	STRIP	OTHER	TOTAL
80573	WAMOO	BRUCE MARLER	915	1400	4.00	4		9.50		9.50		19.00
80573	SMARTY PANTS	MEL TURNER	1130	1300	1.50	5	3.00	3.00		1.50		7.50
80573	SHOOTING STAR	STEVE WILSON	805	1505	7.00	5	21.00			7.00	7.00	35.00
80573	SU-NAN	GENE MARLER	900	1300	4.00	4	8.00	4.00			4.00	16.00
80573	SANDPIPER	J DUNLAP	1400	1500	1.00	5	2.00	2.00		1.00		5.00
80573	STORM KING	ED KING	1130	1330	2.00	6	6.00	4.00	2.00			12.00
80573	SAILFISHER II	K P BURNETT	700	800	1.00	4	1.00	2.00		1.00		4.00
80573	ROBROY	A L HILPERT	900	1010	1.17	5	2.33	2.33		1.17		5.83
80573	TOTSYOT	G C TOTTEN JR.	1005	1130	1.42	4	1.42	2.83		1.42		5.67
80573	TOTSYOT	G C TOTTEN JR.	1230	1400	1.50	4	1.50	3.00		1.50		6.00
80573	FINEST KIND	TOM BROWNING	930	1230	2.33	5	6.00	3.00		3.00		12.00
80573	CLE SALT	ART COX	1100	1400	2.83	4	6.00	3.00		3.00		12.00
80573	BALLERINA II	G R IRVINE	1130	1230	1.00	3	1.00				2.00	3.00
80573	ALBATROSS	LITTLEFIELD	900	1000	1.00	3	1.00	2.00				3.00
80573	BUDDIE B	JIM LUNSFORD	900	1100	2.00	4	4.00	4.00				8.00
80573	CAPTAIN BOB	R JANSENIUS	1010	1130	1.33	4	1.33	2.67			1.33	5.33
80573	CAPTAIN BOB	R JANSENIUS	1350	1410	.33	4	.33	.33			.66	1.32
80573	CROSSWINDS	W.C. RAFFIELD	930	1100	1.50	5	4.50	3.00				7.50
80573	MISS CINDY	DALE BEBEE	1100	1300	2.00	5	4.00	4.00		2.00		10.00
TOTAL					38.92		74.41	54.66	2.00	32.09	14.99	178.15
BAIT PERCENTAGE							41.77	30.68	1.12	18.01	8.41	



FISHING PRESSURE -- SQUARE 26 LAT=29.79 LON=86.45

DATE	BOAT NAME	CAPTAIN	LINES IN	LINES OUT	TOTAL FISHING TIME	NO. LINES	MULLET	BALYH.	ROD HOURS		OTHER	TOTAL
									ARTIF.	STRIP		
80573	ANASTASIA II	TONY DAVIS	1200	1500	3.00	5	6.00	6.00		1.50	1.50	15.00
80573	STORM KING	ED KING	1330	1520	1.83	6	5.50	3.67	1.83			11.00
80573	SCORPIO II	BOB ZALES	615	730	1.25	4					5.00	5.00
80573	CAPTAIN BOB	R JANSENIUS	930	1010	.67	4	1.33	.67			.67	2.67
80573	CAPTAIN BOB	R JANSENIUS	1410	1440	.50	4	1.00	.50			.50	2.00
<b>TOTAL</b>					<b>7.25</b>		<b>13.83</b>	<b>10.84</b>	<b>1.83</b>	<b>1.50</b>	<b>7.67</b>	<b>35.67</b>
<b>BAIT PERCENTAGE</b>							<b>38.77</b>	<b>30.39</b>	<b>5.13</b>	<b>4.21</b>	<b>21.50</b>	

FISHING PRESSURE -- SQUARE 27 LAT=29.32 LON=86.73

DATE	BOAT NAME	CAPTAIN	LINES IN	LINES OUT	TOTAL FISHING TIME	NO. LINES	MULLET	BALYH.	ROD HOURS		OTHER	TOTAL
									ARTIF.	STRIP		
80573	SMARTY PANTS	MEL TURNER	845	930	.75	5	1.50	1.50		.75		3.75
80573	SUFER STAR	JOE BIANCO	845	1245	4.00	4	8.00		4.00		4.00	16.00
80573	LADY LYN	DON GRAY	600	1200	5.83	4	12.00	12.00				24.00
80573	QUEEN B	JIM NETHERLY	805	1005	2.00	4	3.00	3.00	2.00			8.00
80573	MISS NELL	H. WHITE	900	1100	2.00	4	4.00	4.00				8.00
80573	PARTY PAL	BOB GRAY	930	1030	1.00	4	2.00	2.00				4.00
80573	SEA NOTE	F. NETH	535	715	1.67	4	3.33	3.33				6.66
80573	FAIRO II	RON ALISON	1330	1500	1.50	4	3.00	3.00				6.00
<b>TOTAL</b>					<b>18.75</b>		<b>36.83</b>	<b>28.83</b>	<b>6.00</b>	<b>.75</b>	<b>4.00</b>	<b>76.41</b>
<b>BAIT PERCENTAGE</b>							<b>48.20</b>	<b>37.73</b>	<b>7.85</b>	<b>.98</b>	<b>5.23</b>	



FISHING PRESSURE -- SQUARE 28 LAT=29.44 LON=86.59

DATE	BOAT NAME	CAPTAIN	LINES IN	LINES OUT	TOTAL FISHING TIME	NO. LINES	MULLET	BALYH.	ROD HOURS ARTIF.	STRIP	OTHER	TOTAL
80573	CLOUD NINE	ANDY ANDERSON	700	1500	6.77	4	8.00	16.00		8.00		32.00
80573	REVEILLE II	J. TRAMMELL	930	1500	5.50	4	11.00	5.50		5.50		22.00
80573	HAPPY HOOKER	BOB OLIVER	815	1500	6.58	5	13.50	20.25				33.75
80573	THREE L'S	ED ROBINSON	845	1530	6.75	6	27.00			13.50		40.50
80573	BLUE STREAK	M CLAVERIE	1200	1500	3.00	4	6.00	3.00			3.00	12.00
80573	SANDPIPER	J DUNLAP	830	1400	5.50	5	11.00	11.00		5.50		27.50
80573	STORM KING	ED KING	700	1130	4.45	6	13.50	9.00	4.50			27.00
80573	SAILFISHER II	K P BURNETT	800	1030	2.42	4	2.50	5.00		2.50		10.00
80573	BOOMERANG	FRANK LIFFNER	900	1200	3.00	4	6.00	3.00		3.00		12.00
80573	MARAPOSA	J E HUCCLESTON	700	1500	7.33	5	8.00	32.00				40.00
80573	SEE SFRAY	SONNY INSCHO	1000	1900	6.82	5	18.00	9.00	9.00	4.00	5.00	45.00
80573	GAMECOCK	L OVERSTREET	730	1430	6.42	3	14.00	7.00				21.00
80573	SICA	JOHN TATUM	910	1100	1.83	5			9.15			9.15
80573	SICA	JOHN TATUM	1330	1505	1.58	5	6.32	1.58				7.90
80573	EAGLES ARK	EBDECKE	810	900	.80	6	1.66	1.66		1.66		4.98
80573	YELLOW BIRD	JIMMY MOORE	900	1200	2.58	5	3.00	6.00	3.00			15.00
80573	SUGAR FOOT	TED MAXWELL	1400	1600	2.00	5	4.00	2.00		4.00		10.00
80573	COF-OUT	HARRY WRIGHT	900	1500	5.95	4	12.00	6.00		6.00		24.00
80573	MISS NELL	H. WHITE	1300	1530	2.00	4	5.00	5.00				10.00
80573	SEA NOTE	F. NETH	1300	1510	2.17	4	8.67					8.67
80573	SCORPIO II	BOB ZALES	920	1110	1.83	4					7.30	7.30
80573	FAIRO II	RON ALISON	1200	1330	1.50	4	3.00	3.00				6.00
80573	CROSSWINDS	W.C. RAFFIELD	1300	1430	1.50	5	4.50	3.00				7.50
80573	LADY M	B. J. FUTNAM	1100	1130	.47	5		1.50			1.00	2.50
80573	MISS CINDY	DALE BEBEE	900	1100	2.00	5	4.00	4.00		2.00		10.00
TOTAL					90.75		190.65	154.49	25.65	58.66	16.30	445.75
					BAIT PERCENTAGE		42.77	34.66	5.75	13.16	3.66	





FISHING PRESSURE -- SQUARE 29 LAT=29.55 LON=86.45

DATE	BOAT NAME	CAPTAIN	LINES IN	LINES OUT	TOTAL FISHING TIME	NO. LINES	MULLET	BALYH.	ROD HOURS			TOTAL
									ARTIF.	STRIP	OTHER	
80573	BLUE STREAK	M CLAVERIE	900	1200	3.00	4	6.00	3.00			3.00	12.00
80573	ANASTASIA II	TONY DAVIS	930	1200	2.50	5	5.00	5.00		1.25	1.25	12.50
80573	ROBROY	A L HILPERT	1130	1500	3.50	5	7.00	7.00		3.50		17.50
80573	BOOMERANG	FRANK LIFFNER	1200	1600	4.00	4	8.00	4.00		4.00		16.00
80573	BLUE DOLPHIN	J D DEARMON	1030	1445	4.25	4	8.50	8.50				17.00
80573	TOTSYOT	G C TOTTEN JR.	1130	1230	1.00	4	1.00	2.00		1.00		4.00
80573	SICA	JOHN TATUM	1100	1330	2.50	5	7.50	2.50			2.50	12.50
80573	SUGAR FOOT	TED MAXWELL	1100	1400	3.00	5	6.00	3.00		6.00		15.00
80573	ALDATROSS	LITTLEFIELD	1000	1100	1.00	3	1.00	2.00				3.00
80573	SCORPIO II	BOB ZALES	730	920	1.83	4					7.30	7.30
80573	SCORPIO II	BOB ZALES	1110	1300	1.83	4					7.30	7.30
80573	FAIRO II	RON ALISON	1030	1200	1.50	4	3.00	3.00				6.00
80573	MADAM QUEEN	G MCINTOSH	1200	1345	1.75	5	3.50	3.50		1.75		8.75
80573	LADY M	B. J. PUTNAM	745	1100	2.05	5	3.25	9.75			3.25	16.25
80573	LADY M	B. J. PUTNAM	1130	1415	1.13	5		8.25		2.75	2.75	13.75
TOTAL					34.85		59.75	61.50		20.25	27.35	168.85
					BAIT PERCENTAGE		35.39	36.42	.00	11.99	16.20	

FISHING PRESSURE -- SQUARE 30 LAT=29.67 LON=86.32

DATE	BOAT NAME	CAPTAIN	LINES IN	LINES OUT	TOTAL FISHING TIME	NO. LINES	MULLET	BALYH.	ROD HOURS			TOTAL
									ARTIF.	STRIP	OTHER	
80573	TWO SONS	F F WETHERBEE	1200	1430	2.50	4	5.00				5.00	10.00
80573	SCORPIO II	BOB ZALES	1300	1500	2.00	4					8.00	8.00
80573	FAIRO II	RON ALISON	900	1030	1.50	4	3.00	3.00				6.00
80573	CROSSWINDS	W.C. RAFFIELD	830	930	1.00	5	3.00	2.00				5.00
TOTAL					7.00		11.00	5.00		5.00	8.00	29.00
					BAIT PERCENTAGE		37.93	17.24	.00	17.24	27.59	



FISHING PRESSURE -- SQUARE 31 LAT=29.32 LON=86.46

DATE	BOAT NAME	CAPTAIN	LINES IN	LINES OUT	TOTAL FISHING TIME	NO. LINES	MULLET	BALYH.	ROD HOURS		OTHER	TOTAL
									ARTIF.	STRIP		
80573	TWO SONS	F P WETHERBEE	730	1020	2.50	4	5.67			5.67		11.34
80573	SEA NOTE	F. NETH	1105	1330	2.42	4	9.67					9.67
80573	MAKO BLANCO	D. SHARON	830	1400	5.50	4	5.50	5.50	5.50	5.50		22.00
TOTAL					10.42		20.84	5.50	5.50	11.17		43.01
					BAIT PERCENTAGE		46.45	12.79	12.79	25.97	.00	

FISHING PRESSURE -- SQUARE 32 LAT=29.43 LON=86.32

DATE	BOAT NAME	CAPTAIN	LINES IN	LINES OUT	TOTAL FISHING TIME	NO. LINES	MULLET	BALYH.	ROD HOURS		OTHER	TOTAL
									ARTIF.	STRIP		
80573	TWO SONS	F P WETHERBEE	1020	1200	1.67	4	3.34			3.34		6.68
80573	YELLOW BIRD	JIMMY MOORE	1200	1500	2.67	5	3.00	6.00	3.00	3.00		15.00
80573	MADAM QUEEN	G MCINTOSH	940	1200	2.32	5	4.67	4.67		2.33		11.67
80573	MADAM QUEEN	G MCINTOSH	1345	1430	.75	5	1.50	1.50		.75		3.75
80573	CROSSWINDS	W.C. RAFFIELD	1430	1500	.50	5	1.50	1.00				2.50
TOTAL					7.90		14.01	13.17	3.00	9.42		39.60
					BAIT PERCENTAGE		35.38	33.26	7.58	23.79	.00	

FISHING PRESSURE -- SQUARE 42 LAT=29.21 LON=87.13

DATE	BOAT NAME	CAPTAIN	LINES IN	LINES OUT	TOTAL FISHING TIME	NO. LINES	MULLET	BALYH.	ROD HOURS		OTHER	TOTAL
									ARTIF.	STRIP		
80573	DULCINEA	WHITE-SPINNER	700	1100	4.00	5	8.00	8.00	4.00			20.00
TOTAL					4.00		8.00	8.00	4.00			20.00
					BAIT PERCENTAGE		40.00	40.00	20.00	.00	.00	



FISHING PRESSURE -- SQUARE 44 LAT=29.09 LON=87.00

DATE	BOAT NAME	CAPTAIN	LINES IN	LINES OUT	TOTAL FISHING TIME	NO. LINES	MULLET	BALYH.	ROD HOURS		OTHER	TOTAL
									ARTIF.	STRIP		
80573	DULCINEA	WHITE-SPUNNER	1100	1130	.50	5	1.00	1.00	.50			2.50
TOTAL					.50		1.00	1.00	.50			2.50
					BAIT PERCENTAGE		40.00	40.00	20.00	.00	.00	

FISHING PRESSURE -- SQUARE 45 LAT=29.21 LON=86.86

DATE	BOAT NAME	CAPTAIN	LINES IN	LINES OUT	TOTAL FISHING TIME	NO. LINES	MULLET	BALYH.	ROD HOURS		OTHER	TOTAL
									ARTIF.	STRIP		
80573	QUEEN B	JIM NETHERLY	1005	1205	2.00	4	3.00	2.00	3.00			8.00
80573	THIN FIN	JOHN WALKER	700	1100	3.25	3	4.00	4.00			4.00	12.00
80573	LITTLE MAMA	W.O. ALLEN	730	1030	3.00	5	3.00	3.00	3.00	3.00	3.00	15.00
80573	FLY-N-FISH	C. BLANCHARD	1230	1515	2.75	2			5.50			5.50
80573	PARTY PAL	BOB GRAY	1130	1230	1.00	4	2.00	2.00				4.00
80573	BABY LINK	C LINKENHOKER	1200	1530	3.42	4	11.00	3.00				14.00
TOTAL					15.42		23.00	14.00	11.50	3.00	7.00	58.50
					BAIT PERCENTAGE		39.32	23.93	19.66	5.13	11.97	

FISHING PRESSURE -- SQUARE 47 LAT=29.09 LON=86.73

DATE	BOAT NAME	CAPTAIN	LINES IN	LINES OUT	TOTAL FISHING TIME	NO. LINES	MULLET	BALYH.	ROD HOURS		OTHER	TOTAL
									ARTIF.	STRIP		
80573	FLY-N-FISH	C. BLANCHARD	1000	1230	2.50	2			5.00			5.00
TOTAL					2.50				5.00			5.00
					BAIT PERCENTAGE		.00	.00	100.00	.00	.00	



FISHING PRESSURE -- SQUARE 48 LAT=29.20 LON=86.59

DATE	BOAT NAME	CAPTAIN	LINES IN	LINES OUT	TOTAL FISHING TIME	NO. LINES	MULLET	BALYH.	ROD HOURS			TOTAL
									ARTIF.	STRIP	OTHER	
80573	EAGLES ARK	EBBECKE	900	1400	4.88	6	5.00	20.00		5.00		30.00
80573	LITTLE MAMA	W.O. ALLEN	1330	1530	2.00	5	2.00	2.00	2.00	2.00	2.00	10.00
80573	SEA NOTE	F. NETH	715	1040	3.42	4	6.83	6.83				13.66
<b>TOTAL</b>					<b>10.30</b>		<b>13.83</b>	<b>28.83</b>	<b>2.00</b>	<b>7.00</b>	<b>2.00</b>	<b>53.66</b>
					<b>BAIT PERCENTAGE</b>		<b>25.77</b>	<b>53.73</b>	<b>3.73</b>	<b>13.05</b>	<b>3.73</b>	

FISHING PRESSURE -- SQUARE 50 LAT=29.08 LON=86.46

DATE	BOAT NAME	CAPTAIN	LINES IN	LINES OUT	TOTAL FISHING TIME	NO. LINES	MULLET	BALYH.	ROD HOURS			TOTAL
									ARTIF.	STRIP	OTHER	
80573	SEA NOTE	F. NETH	1040	1100	.33	4	.66	.66				1.32
<b>TOTAL</b>					<b>.33</b>		<b>.66</b>	<b>.66</b>	<b>.00</b>	<b>.00</b>	<b>.00</b>	<b>1.32</b>
					<b>BAIT PERCENTAGE</b>		<b>50.00</b>	<b>50.00</b>	<b>.00</b>	<b>.00</b>	<b>.00</b>	

FISHING PRESSURE -- SQUARE 51 LAT=29.20 LON=86.32

DATE	BOAT NAME	CAPTAIN	LINES IN	LINES OUT	TOTAL FISHING TIME	NO. LINES	MULLET	BALYH.	ROD HOURS			TOTAL
									ARTIF.	STRIP	OTHER	
80573	SEA NOTE	F. NETH	1100	1105	.08	4	.16	.16				.32
<b>TOTAL</b>					<b>.08</b>		<b>.16</b>	<b>.16</b>	<b>.00</b>	<b>.00</b>	<b>.00</b>	<b>.32</b>
					<b>BAIT PERCENTAGE</b>		<b>50.00</b>	<b>50.00</b>	<b>.00</b>	<b>.00</b>	<b>.00</b>	



FISH CATCH -- SQUARE 6 LAT=29.92 LON=87.12

DATE	SUB SQ.	BOAT NAME	FISH	NO. FISH CAUGHT	BAIT	WATER COLOR	WATER TYPE	TIME RAISED	TIME HOOKED	TIME LOST	BOATED	SEX	GIRTH (CM)	WEIGHT (LB)	LENGTH LOWER JAW TO FORK (CM)	LENGTH ORBIT TO FORK (CM)
80573		YOTOTHOGA	SAILFISH	0	STRIP	BL-GR	OPEN	1000	1000	1000						
80573		YOTOTHOGA	WHITE MARLIN	0	STRIP	BL-GR	OPEN	1140	1140	1140						
80573		YOTOTHOGA	WAHOO	0	TEASER	BL-GR	OPEN	1215	1215	1215						
80573		BOGUE	DOLPHIN	6												
80573	B	BARBARA H	BLUE MARLIN	0	MULLET	GREEN	OPEN	1240								
		TOTAL		6												

FISH CATCH -- SQUARE 7 LAT=30.04 LON=86.99

DATE	SUB SQ.	BOAT NAME	FISH	NO. FISH CAUGHT	BAIT	WATER COLOR	WATER TYPE	TIME RAISED	TIME HOOKED	TIME LOST	BOATED	SEX	GIRTH (CM)	WEIGHT (LB)	LENGTH LOWER JAW TO FORK (CM)	LENGTH ORBIT TO FORK (CM)
80573		SUNCHASER	DOLPHIN	1										5.00		
80573	C	ASTRO	DOLPHIN	1	ARTIF.	BL-GR								18.00		
80573	C	MIJIMAC	BILLFISH	0	BALLYHOO	BLUE	RIP	1330								
		TOTAL		2												

FISH CATCH -- SQUARE 13 LAT=29.80 LON=86.99

DATE	SUB SQ.	BOAT NAME	FISH	NO. FISH CAUGHT	BAIT	WATER COLOR	WATER TYPE	TIME RAISED	TIME HOOKED	TIME LOST	BOATED	SEX	GIRTH (CM)	WEIGHT (LB)	LENGTH LOWER JAW TO FORK (CM)	LENGTH ORBIT TO FORK (CM)
80573	A	HILLBILLY II	BONITO	1	BALLYHOO	BLUE	OPEN		0650		0659					
80573	B	HILLBILLY II	DOLPHIN	1	BALLYHOO	BLUE	OPEN		0705		0720					
80573		GRANSFORT	BILLFISH	0	BALLYHOO	GREEN	OPEN	1430								
		TOTAL		2												



FISH CATCH -- SQUARE 14 LAT=29.91 LON=86.85

DATE	SUB SQ.	BOAT NAME	FISH	NO. FISH CAUGHT	BAIT	WATER COLOR	WATER TYPE	RAISED	TIME HOOKED	LOST	BOATED	SEX	GIRTH (CM)	WEIGHT (LB)	LENGTH LOWER JAW TO FORK (CM)	ORBIT TO FORK (CM)
80573	B	WIDOW MAKER	WAHOO	1	CIGAR M.	GREEN	OPEN	0830	0830		0840			21.75		
80573		MAKO	DOLPHIN	1							1130			22.00		
80573	B	BLUSKY DOCCLE	DOLPHIN	1	BALLYHOO	BL-GR	DEBRIS				1200			19.50		
80573	B	BLUSKY DOCCLE	DOLPHIN	3	BALLYHOO	BL-GR	DEBRIS				1200					
80573	B	BLUSKY DOCCLE	WHITE MARLIN	0	BALLYHOO	BL-GR	DEBRIS	1230								
TOTAL				6												

FISH CATCH -- SQUARE 15 LAT=30.03 LON=86.72

DATE	SUB SQ.	BOAT NAME	FISH	NO. FISH CAUGHT	BAIT	WATER COLOR	WATER TYPE	RAISED	TIME HOOKED	LOST	BOATED	SEX	GIRTH (CM)	WEIGHT (LB)	LENGTH LOWER JAW TO FORK (CM)	ORBIT TO FORK (CM)
80573		JAYBEE	BLACKFIN TUNA	1	CIGAR M.	BLUE	OPEN		1030		1040			14.75		
80573		MAKO	WHITE MARLIN	0	BALLYHOO	BLUE	RIP	1330								
80573		MAKO	WHITE MARLIN	0				1330								
80573		MAKO	SAILFISH	0				1330								
80573		MAKO	SAILFISH	0				1330								
TOTAL				1												

FISH CATCH -- SQUARE 19 LAT=29.68 LON=86.56

DATE	SUB SQ.	BOAT NAME	FISH	NO. FISH CAUGHT	BAIT	WATER COLOR	WATER TYPE	RAISED	TIME HOOKED	LOST	BOATED	SEX	GIRTH (CM)	WEIGHT (LB)	LENGTH LOWER JAW TO FORK (CM)	ORBIT TO FORK (CM)
80573	B	BALA O	WHITE MARLIN	0	BALLYHOO	BLUE	OPEN	1345								
80573	B	ALDATROSS	WHITE MARLIN	0	BALLYHOO	GREEN	DEBRIS	1230								
80573		GRANSPORT	BILLFISH	0	BALLYHOO	GREEN	OPEN	1630								
TOTAL				0												



FISH CATCH -- SQUARE 20 LAT=29.79 LON=86.72

DATE	SUB SQ.	BOAT NAME	FISH	NO. FISH CAUGHT	BAIT	WATER COLOR	WATER TYPE	RAISED	TIME HOOKED	LOST	BOATED	SEX	GIRTH (CM)	WEIGHT (LB)	LENGTH LOWER JAW TO FORK (CM)	ORBIT TO FORK (CM)
80573	A	BALA O	WHITE MARLIN	0	BALLYHOO	BLUE	OPEN		0930							
	TOTAL			0												

FISH CATCH -- SQUARE 21 LAT=29.91 LON=86.58

DATE	SUB SQ.	BOAT NAME	FISH	NO. FISH CAUGHT	BAIT	WATER COLOR	WATER TYPE	RAISED	TIME HOOKED	LOST	BOATED	SEX	GIRTH (CM)	WEIGHT (LB)	LENGTH LOWER JAW TO FORK (CM)	ORBIT TO FORK (CM)
80573		CLE SALT	DOLPHIN	1	STRIP	BLUE	OPEN		0930		0932					
	TOTAL			1												

FISH CATCH -- SQUARE 24 LAT=29.56 LON=86.72

DATE	SUB SQ.	BOAT NAME	FISH	NO. FISH CAUGHT	BAIT	WATER COLOR	WATER TYPE	RAISED	TIME HOOKED	LOST	BOATED	SEX	GIRTH (CM)	WEIGHT (LB)	LENGTH LOWER JAW TO FORK (CM)	ORBIT TO FORK (CM)
80573	C	SMARTY PANTS	WHITE MARLIN	1	BALLYHOO	GREEN	OPEN	1045	1045		1057	MALE	60.0	44.50	149.2	126.1
	TOTAL			1												



FISH CATCH -- SQUARE 25 LAT=29.67 LON=86.59

DATE	SUB SQ.	BOAT NAME	FISH	NO. FISH CAUGHT	BAIT	WATER COLOR	WATER TYPE	RAISED	HOOKED	LOST	TIME BOATED	SEX	GIRTH (CM)	WEIGHT (LB)	LENGTH LOWER JAW TO FORK (CM)	ORBIT TO FORK (CM)
80573	B	WAHOO	SAILFISH	1	STRIP	BLUE	OPEN	0945	0945		1000	MALE	62.2	52.00	176.6	152.2
80573	C	WAHOO	WHITE MARLIN	1	STRIP	BLUE	OPEN	1030	1030		1045	FEMALE	59.5	62.38	166.5	141.2
80573		WAHOO	WHITE MARLIN	0	TEASER	BLUE	OPEN	1200								
80573		WAHOO	DOLPHIN	1	BALLYHOO	BLUE	OPEN	0945	0945		0950					
80573		WAHOO	DOLPHIN	1	BALLYHOO	BLUE	OPEN	1300	1300		1310					
80573	D	SHOOTING STAR	BLUE MARLIN	0	OTHER	GREEN	OPEN	1030								
80573		SU-NAN	BLUE MARLIN	0	OTHER	BL-GR	OPEN	1100								
80573	C	FINEST KIND	DOLPHIN	1	OTHER	BL-GR	OPEN	1100	1100		1113					
80573	C	FINEST KIND	DOLPHIN	1	STRIP	BL-GR	OPEN	1120	1120		1125					
80573	B	FINEST KIND	DOLPHIN	1	BALLYHOO	BL-GR	OPEN	1130	1130		1140					
80573	B	FINEST KIND	DOLPHIN	1	MULLET	BL-GR	OPEN	1140	1140		1150					
80573		OLE SALT	WAHOO	1	STRIP	BLUE	OPEN	1150	1150		1200					
80573		OLE SALT	WHITE MARLIN	0	STRIP	BLUE	OPEN	1150								
80573		CROSSWINDS	SAILFISH	0	MULLET	BLUE		1030								
TOTAL				9												

FISH CATCH -- SQUARE 27 LAT=29.32 LON=86.73

DATE	SUB SQ.	BOAT NAME	FISH	NO. FISH CAUGHT	BAIT	WATER COLOR	WATER TYPE	RAISED	HOOKED	LOST	TIME BOATED	SEX	GIRTH (CM)	WEIGHT (LB)	LENGTH LOWER JAW TO FORK (CM)	ORBIT TO FORK (CM)
80573		LADY LYN	DOLPHIN	1							0950			25.00		
80573		LADY LYN	WHITE MARLIN	0	MULLET	BLUE	OPEN		1130	1140						
80573		PARTY PAL	DOLPHIN	3	BALLYHOO	BL-GR	OPEN				1000					
TOTAL				4												





FISH CATCH -- SQUARE 28 LAT=29.44 LON=86.59

DATE	SUB SQ.	BOAT NAME	FISH	NO. FISH CAUGHT	BAIT	WATER COLOR	WATER TYPE	TIME RAISED	TIME HOOKED	TIME LOST	TIME BOATED	SEX	GIRTH (CM)	WEIGHT (LB)	LENGTH LOWER JAW TO FORK (CM)	LENGTH ORBIT TO FORK (CM)	
80573		CLOUD NINE	WHITE MARLIN	1	BALLYHOO	GREEN	OPEN	0835	0835								
80573		CLOUD NINE	WHITE MARLIN	0	BALLYHOO	GREEN	OPEN	0930	0930	0934							
80573		CLOUD NINE	WHITE MARLIN	0	MULLET	GREEN	OPEN	0938									
80573		HAPPY HOOKER	WHITE MARLIN	0	MULLET	BL-GR	OPEN	0830									
80573		HAPPY HOOKER	WHITE MARLIN	0	BALLYHOO	BL-GR	OPEN	1145	1145	1148							
80573		HAPPY HOOKER	WHITE MARLIN	0	BALLYHOO	BL-GR	OPEN	1145	1145	1147							
80573		HAPPY HOOKER	WHITE MARLIN	0	BALLYHOO	BL-GR	OPEN	1145	1145	1150							
80573		THREE L'S	WHITE MARLIN	0	MULLET	BL-GR	OPEN	1330									
80573	D	BLUE STREAK	SAILFISH	0	OTHER	BL-GR	OPEN	1100									
80573	C	STORM KING	WHITE MARLIN	0	ARTIF.	BL-GR	OPEN	0755	0755	0758							
80573	C	STORM KING	WHITE MARLIN	0	MULLET	BL-GR	OPEN	0810									
80573	C	STORM KING	WHITE MARLIN	0	MULLET	BL-GR	OPEN	0815									
80573	C	STORM KING	SAILFISH	0	MULLET	BL-GR	OPEN	0855									
80573	A	SAILFISHER II	WHITE MARLIN	0	BALLYHOO	GREEN	OPEN	0910									
80573	C	SAILFISHER II	SAILFISH	0	BALLYHOO	GREEN	OPEN	0910	0910	0915							
80573	B	MARAFOSA	WHITE MARLIN	0	MULLET	BLUE	OPEN	1130	1131	1210							
80573	A	SEE SFRAY	WHITE MARLIN	1	MULLET	GREEN	OPEN		1034			1120	FEMALE	67.0	53.75	150.9	130.4
80573	A	SEE SFRAY	WHITE MARLIN	1	MULLET	GREEN	OPEN		1134			1250	FEMALE	66.2	65.50	171.9	145.6
80573		SEE SFRAY	WHITE MARLIN	0	MULLET	GREEN	OPEN	1250									
80573	A	SEE SFRAY	DOLPHIN	1	BALLYHOO	GREEN	DEBRIS		1513			1520					
80573	A	SEE SFRAY	DOLPHIN	0	STRIP	GREEN	DEBRIS		1525	1527							
80573		GAMECOCK	SAILFISH	0	MULLET	GREEN	OPEN	0730	0730	0735							
80573		GAMECOCK	WHITE MARLIN	0	MULLET	GREEN	OPEN	0800									
80573		GAMECOCK	BLUE MARLIN	0	MULLET	GREEN	OPEN	0830	0830	0850							
80573		GAMECOCK	WHITE MARLIN	0	BALLYHOO	GREEN	OPEN	0930	0930	0940							
80573	A	SICA	WHITE MARLIN	0	MULLET			1500									
80573		EAGLES ARK	DOLPHIN	0	BALLYHOO	BLUE	OPEN	0840	0840	0842							
80573		YELLOW BIRD	WAHCO	0	BALLYHOO	GREEN	DEBRIS	0905	0905	0915							
80573		YELLOW BIRD	DOLPHIN	1	BALLYHOO	GREEN	DEBRIS	1000	1000			1015					
80573	A	COP-OUT	WHITE MARLIN	0	STRIP	BL-GR	OPEN	1005	1006	1008							
80573		MISS NELL	WHITE MARLIN	0	MULLET	BL-GR	OPEN	1330	1330			1400					
80573		MISS NELL	WHITE MARLIN	0				1500									
80573	A	SEA NOTE	WHITE MARLIN	0	MULLET	BLUE	OPEN		1435	1435							
80573	B	LADY H	BLUE MARLIN	0	OTHER	BL-GR	OPEN	1121	1123	1123							
TOTAL				5													



FISH CATCH -- SQUARE 29 LAT=29.55 LON=86.45

DATE	SUB SQ.	BOAT NAME	FISH	NO. FISH CAUGHT	BAIT	WATER COLOR	WATER TYPE	RAISED	HOOKED	TIME LOST	SEX	GIRTH (CM)	WEIGHT (LB)	LENGTH LOWER JAW TO FORK (CM)	LENGTH ORBIT TO FORK (CM)
80573		MADAM QUEEN	SHARK	1											
80573		MADAM QUEEN	SHARK	1											
80573	A	LADY M	WHITE MARLIN	1	BALLYHOO	BLUE	OPEN	0800	0801	0912	MALE	60.0	50.00	156.7	130.0
80573	C	LADY M	WHITE MARLIN	1	STRIP	BL-GR	OPEN	1240	1240	1417	FEMALE	60.0	53.00	161.5	138.0
		TOTAL		4											

FISH CATCH -- SQUARE 31 LAT=29.32 LON=86.46

DATE	SUB SQ.	BOAT NAME	FISH	NO. FISH CAUGHT	BAIT	WATER COLOR	WATER TYPE	RAISED	HOOKED	TIME LOST	SEX	GIRTH (CM)	WEIGHT (LB)	LENGTH LOWER JAW TO FORK (CM)	LENGTH ORBIT TO FORK (CM)
80573	C	TWO SONS	WHITE MARLIN	0	STRIP	BLUE	OPEN	0730	0730	0735					
80573	B	TWO SONS	WHITE MARLIN	1	STRIP	BLUE	OPEN	0910	0910	0925	FEMALE	65.2	65.13	173.4	147.6
80573	A	SEA NOTE	DOLPHIN	0	MULLET	BLUE	OPEN		1120	1120					
		TOTAL		1											

FISH CATCH -- SQUARE 32 LAT=29.43 LON=86.32

DATE	SUB SQ.	BOAT NAME	FISH	NO. FISH CAUGHT	BAIT	WATER COLOR	WATER TYPE	RAISED	HOOKED	TIME LOST	SEX	GIRTH (CM)	WEIGHT (LB)	LENGTH LOWER JAW TO FORK (CM)	LENGTH ORBIT TO FORK (CM)
80573		YELLOW BIRD	Wahoo	0	BALLYHOO	GREEN	DEBRIS	1200	1200	1205					
80573		YELLOW BIRD	BILLFISH	0	BALLYHOO	GREEN	DEBRIS	1300							
80573		YELLOW BIRD	BILLFISH	0	BALLYHOO	GREEN	DEBRIS	1300							
80573		YELLOW BIRD	DOLPHIN	1	BALLYHOO	GREEN	DEBRIS	1430	1430						
80573	A	MADAM QUEEN	BLUE MARLIN	0	STRIP	GREEN	OPEN	0950	0950	0951					
		TOTAL		1											



FISH CATCH -- SQUARE 42 LAT=29.21 LON=87.13

DATE	SUB SQ.	BOAT NAME	FISH	NO. FISH CAUGHT	BAIT	WATER COLOR	WATER TYPE	RAISED	HOOKED	LOST	BOATED	SEX	GIRTH (CM)	WEIGHT (LB)	LENGTH LOWER JAW TO FORK (CM)	LENGTH ORBIT TO FORK (CM)
80573	D	DULCINEA	DOLPHIN	1	MULLET	BL-GR	OPEN				0900			33.00		
80573		DULCINEA	DOLPHIN	3	MULLET	BL-GR	OPEN				0930					
	TOTAL			4												

FISH CATCH -- SQUARE 45 LAT=29.21 LON=86.86

DATE	SUB SQ.	BOAT NAME	FISH	NO. FISH CAUGHT	BAIT	WATER COLOR	WATER TYPE	RAISED	HOOKED	LOST	BOATED	SEX	GIRTH (CM)	WEIGHT (LB)	LENGTH LOWER JAW TO FORK (CM)	LENGTH ORBIT TO FORK (CM)
80573		THIN FIN	DOLPHIN	0	BALLYHOO	BLUE	OPEN		1000	1005						
80573		THIN FIN	UNKNOWN	0	MULLET	BLUE	OPEN		1010	1015						
80573		THIN FIN	WHITE MARLIN	0	BALLYHOO	BLUE	OPEN		1015	1030						
80573		THIN FIN	DOLPHIN	0	MULLET	BLUE	OPEN		1030	1040						
80573		THIN FIN	DOLPHIN	1	BALLYHOO	BLUE	OPEN		1030			1040				
80573		THIN FIN	UNKNOWN	0	OTHER	BLUE	OPEN		1030	1030						
80573	A	LITTLE MAMA	WHITE MARLIN	1	OTHER	BL-GR	DEBRIS				0900	FEMALE	69.0	68.50	178.0	150.0
80573	A	FLY-N-FISH	DOLPHIN	1	ARTIF.	BL-GR	DEBRIS				1430			10.00		
80573	B	FLY-N-FISH	WHITE MARLIN	0	ARTIF.	BL-GR	DEBRIS	1500								
80573		BABY LINK	BLUE MARLIN	0	MULLET	BL-GR	RIP	1445	1445	1450						
80573		BABY LINK	DOLPHIN	4							1330					
80573		BABY LINK	WAHOO	1							1400			29.00		
	TOTAL			8												

FISH CATCH -- SQUARE 48 LAT=29.20 LON=86.59

DATE	SUB SQ.	BOAT NAME	FISH	NO. FISH CAUGHT	BAIT	WATER COLOR	WATER TYPE	RAISED	HOOKED	LOST	BOATED	SEX	GIRTH (CM)	WEIGHT (LB)	LENGTH LOWER JAW TO FORK (CM)	LENGTH ORBIT TO FORK (CM)
80573		EAGLES ARK	WHITE MARLIN	0	BALLYHOO	BLUE	OPEN	0910	0914	0915						
80573		EAGLES ARK	BLUE MARLIN	0	BALLYHOO	BLUE	OPEN	0935	0935	0937						
	TOTAL			0												



FISH CATCH -- SQUARE 6 LAT=29.92 LON=87.12

DATE	FISH SPECIES	NO. RAISED	NO. HOOKED	NO. LOST	NO. BOATED
80573	BLUE MARLIN	1	0	0	0
80573	WHITE MARLIN	0	1	1	0
80573	SAILFISH	0	1	1	0
80573	DOLPHIN	0	6	0	6
80573	WAHOO	0	1	1	0
	TOTAL	1	9	3	6

FISH CATCH -- SQUARE 7 LAT=30.04 LON=86.99

DATE	FISH SPECIES	NO. RAISED	NO. HOOKED	NO. LOST	NO. BOATED
80573	DOLPHIN	0	2	0	2
80573	BILLFISH	1	0	0	0
	TOTAL	1	2	0	2

FISH CATCH -- SQUARE 13 LAT=29.80 LON=86.99

DATE	FISH SPECIES	NO. RAISED	NO. HOOKED	NO. LOST	NO. BOATED
80573	DOLPHIN	0	1	0	1
80573	BONITO	0	1	0	1
80573	BILLFISH	1	0	0	0
	TOTAL	1	2	0	2



FISH CATCH -- SQUARE 14 LAT=29.91 LON=86.85

DATE	FISH SPECIES	NO. RAISED	NO. HOOKED	NO. LOST	NO. BOATED
80573	WHITE MARLIN	1	0	0	0
80573	DOLPHIN	0	5	0	5
80573	Wahoo	0	1	0	1
	TOTAL	1	6	0	6

FISH CATCH -- SQUARE 15 LAT=30.03 LON=86.72

DATE	FISH SPECIES	NO. RAISED	NO. HOOKED	NO. LOST	NO. BOATED
80573	WHITE MARLIN	2	0	0	0
80573	SAILFISH	2	0	0	0
80573	BLACKFIN TUNA	0	1	0	1
	TOTAL	4	1	0	1

FISH CATCH -- SQUARE 19 LAT=29.68 LON=86.56

DATE	FISH SPECIES	NO. RAISED	NO. HOOKED	NO. LOST	NO. BOATED
80573	WHITE MARLIN	2	0	0	0
80573	BILLFISH	1	0	0	0
	TOTAL	3	0	0	0



FISH CATCH -- SQUARE 20 LAT=29.79 LON=86.72

DATE	FISH SPECIES	NO. RAISED	NO. HOOKED	NO. LOST	NO. BOATED
80573	WHITE MARLIN	1	0	0	0
	TOTAL	1	0	0	0

FISH CATCH -- SQUARE 21 LAT=29.91 LON=86.58

DATE	FISH SPECIES	NO. RAISED	NO. HOOKED	NO. LOST	NO. BOATED
80573	DOLPHIN	0	1	0	1
	TOTAL	0	1	0	1

FISH CATCH -- SQUARE 24 LAT=29.56 LON=86.72

DATE	FISH SPECIES	NO. RAISED	NO. HOOKED	NO. LOST	NO. BOATED
80573	WHITE MARLIN	0	1	0	1
	TOTAL	0	1	0	1



FISH CATCH -- SQUARE 25 LAT=29.67 LON=86.59

DATE	FISH SPECIES	NO. RAISED	NO. HOOKED	NO. LOST	NO. BOATED
80573	BLUE MARLIN	2	0	0	0
80573	WHITE MARLIN	2	1	0	1
80573	SAILFISH	1	1	0	1
80573	DOLPHIN	0	6	0	6
80573	WAHOO	0	1	0	1
	TOTAL	5	9	0	9

FISH CATCH -- SQUARE 27 LAT=29.32 LON=86.73

DATE	FISH SPECIES	NO. RAISED	NO. HOOKED	NO. LOST	NO. BOATED
80573	WHITE MARLIN	0	1	1	0
80573	DOLPHIN	0	4	0	4
	TOTAL	0	5	1	4

FISH CATCH -- SQUARE 28 LAT=29.44 LON=86.59

DATE	FISH SPECIES	NO. RAISED	NO. HOOKED	NO. LOST	NO. BOATED
80573	BLUE MARLIN	0	2	2	0
80573	WHITE MARLIN	10	12	9	3
80573	SAILFISH	2	2	2	0
80573	DOLPHIN	0	4	2	2
80573	WAHOO	0	1	1	0
	TOTAL	12	21	16	5



FISH CATCH -- SQUARE 29 LAT=29.55 LON=86.45

DATE	FISH SPECIES	NO. RAISED	NO. HOOKED	NO. LOST	NO. BOATED
80573	WHITE MARLIN	0	2	0	2
80573	SHARK	0	2	0	2
	TOTAL	0	4	0	4

FISH CATCH -- SQUARE 31 LAT=29.32 LON=86.46

DATE	FISH SPECIES	NO. RAISED	NO. HOOKED	NO. LOST	NO. BOATED
80573	WHITE MARLIN	0	2	1	1
80573	DOLPHIN	0	1	1	0
	TOTAL	0	3	2	1

FISH CATCH -- SQUARE 32 LAT=29.43 LON=86.32

DATE	FISH SPECIES	NO. RAISED	NO. HOOKED	NO. LOST	NO. BOATED
80573	BLUE MARLIN	0	1	1	0
80573	DOLPHIN	0	1	0	1
80573	WAHOO	0	1	1	0
80573	BILLFISH	2	0	0	0
	TOTAL	2	3	2	1





FISH CATCH -- SQUARE 42 LAT=29.21 LON=87.13

DATE	FISH SPECIES	NO. RAISED	NO. HOOKED	NO. LOST	NO. BOATED
80573	DOLPHIN	0	4	0	4
	TOTAL	0	4	0	4

FISH CATCH -- SQUARE 45 LAT=29.21 LON=86.86

DATE	FISH SPECIES	NO. RAISED	NO. HOOKED	NO. LOST	NO. BOATED
80573	BLUE MARLIN	0	1	1	0
80573	WHITE MARLIN	1	2	1	1
80573	DOLPHIN	0	8	2	6
80573	Wahoo	0	1	0	1
80573	UNKNOWN	0	2	2	0
	TOTAL	1	14	6	8

FISH CATCH -- SQUARE 48 LAT=29.20 LON=86.59

DATE	FISH SPECIES	NO. RAISED	NO. HOOKED	NO. LOST	NO. BOATED
80573	BLUE MARLIN	0	1	1	0
80573	WHITE MARLIN	0	1	1	0
	TOTAL	0	2	2	0



FISH CATCH -- SPECIES - BLUE MARLIN

DATE	SQUARE	NO. RAISED	NO. HOOKED	NO. LOST	NO. BOATED
80573	6	1	0	0	0
80573	25	2	0	0	0
80573	28	0	2	2	0
80573	32	0	1	1	0
80573	45	0	1	1	0
80573	48	0	1	1	0
TOTAL		3	5	5	0

FISH CATCH -- SPECIES - WHITE MARLIN

DATE	SQUARE	NO. RAISED	NO. HOOKED	NO. LOST	NO. BOATED
80573	6	0	1	1	0
80573	14	1	0	0	0
80573	15	2	0	0	0
80573	19	2	0	0	0
80573	20	1	0	0	0
80573	24	0	1	0	1
80573	25	2	1	0	1
80573	27	0	1	1	0
80573	28	10	12	9	3
80573	29	0	2	0	2
80573	31	0	2	1	1
80573	45	1	2	1	1
80573	48	0	1	1	0
TOTAL		19	23	14	9



FISH CATCH -- SPECIES - SAILFISH

DATE	SQUARE	NO. RAISED	NO. HOOKED	NO. LOST	NO. BOATED
80573	6	0	1	1	0
80573	15	2	0	0	0
80573	25	1	1	0	1
80573	28	2	2	2	0
TOTAL		5	4	3	1

FISH CATCH -- SPECIES - BLACKFIN TUNA

DATE	SQUARE	NO. RAISED	NO. HOOKED	NO. LOST	NO. BOATED
80573	15	0	1	0	1
TOTAL		0	1	0	1



FISH CATCH -- SPECIES - DOLPHIN

DATE	SQUARE	NO. RAISED	NO. HOOKED	NO. LOST	NO. BOATED
80573	6	0	6	0	6
80573	7	0	2	0	2
80573	13	0	1	0	1
80573	14	0	5	0	5
80573	21	0	1	0	1
80573	25	0	6	0	6
80573	27	0	4	0	4
80573	28	0	4	2	2
80573	31	0	1	1	0
80573	32	0	1	0	1
80573	42	0	4	0	4
80573	45	0	8	2	6
TOTAL		0	43	5	38

FISH CATCH -- SPECIES - BONITO

DATE	SQUARE	NO. RAISED	NO. HOOKED	NO. LOST	NO. BOATED
80573	13	0	1	0	1
TOTAL		0	1	0	1



FISH CATCH -- SPECIES - WAHOO

DATE	SQUARE	NO. RAISED	NO. HOOKED	NO. LOST	NO. BOATED
80573	6	0	1	1	0
80573	14	0	1	0	1
80573	25	0	1	0	1
80573	28	0	1	1	0
80573	32	0	1	1	0
80573	45	0	1	0	1
TOTAL		0	6	3	3

FISH CATCH -- SPECIES - BILLFISH

DATE	SQUARE	NO. RAISED	NO. HOOKED	NO. LOST	NO. BOATED
80573	7	1	0	0	0
80573	13	1	0	0	0
80573	19	1	0	0	0
80573	32	2	0	0	0
TOTAL		5	0	0	0



FISH CATCH -- SPECIES - UNKNOWN

DATE	SQUARE	NO. RAISED	NO. HOOKED	NO. LOST	NO. BOATED
80573	45	0	2	2	0
TOTAL		0	2	2	0

FISH CATCH -- SPECIES - SHARK

DATE	SQUARE	NO. RAISED	NO. HOOKED	NO. LOST	NO. BOATED
80573	29	0	2	0	2
TOTAL		0	2	0	2



TOTAL FISH CATCH FOR 80573

FISH SPECIES	NO. RAISED	NO. HOOKED	NO. LOST	NO. BOATED
BLUE MARLIN	3	5	5	0
WHITE MARLIN	19	23	14	9
SAILFISH	5	4	3	1
BLACKFIN TUNA	0	1	0	1
DOLPHIN	0	43	5	38
BONITO	0	1	0	1
WAHOO	0	6	3	3
BILLFISH	5	0	0	0
UNKNOWN	0	2	2	0
SHARK	0	2	0	2
TOTAL	32	87	32	55



BILLFISH CATCH STATISTICS FOR 80573

SQUARE	TOTAL HOURS FISHED	NO. CAUGHT	CATCH RATE	PCT. TIME FISHED
5	5.00	0	.0000	.282
6	73.00	0	.0000	4.118
7	43.00	0	.0000	2.426
8	6.00	0	.0000	.338
12	10.00	0	.0000	.564
13	84.00	0	.0000	4.738
14	45.00	0	.0000	2.538
15	50.50	0	.0000	2.849
16	13.25	0	.0000	.747
19	19.67	0	.0000	1.110
20	77.50	0	.0000	4.372
21	70.50	0	.0000	3.977
22	49.00	0	.0000	2.764
23	17.50	0	.0000	.987
24	51.09	1	.0196	2.882
25	178.15	2	.0112	10.049
26	35.67	0	.0000	2.012
27	76.41	0	.0000	4.310
28	445.75	3	.0067	25.145
29	168.85	2	.0118	9.525
30	29.00	0	.0000	1.636
31	43.01	1	.0233	2.426
32	39.60	0	.0000	2.234
42	20.00	0	.0000	1.128
44	2.50	0	.0000	.141
45	58.50	1	.0171	3.300
47	5.00	0	.0000	.282
48	53.66	0	.0000	3.027
50	1.32	0	.0000	.074
51	.32	0	.0000	.018
TOTAL	1772.75	10	.0056	






TABLE 8

FISHERY INFORMATION FOR 80473 AND 80573

TOTAL FISHING TIME	MULLET	BALYH.	ROD HOURS			TOTAL	NO. FISH CAUGHT
			ARTIF.	STRIP	OTHER		
857.43	1389.13	1320.29	231.53	439.68	381.86	3762.49	124
BAIT PERCENTAGE	36.9	35.1	6.2	11.7	10.1		



FISHING PRESSURE -- SQUARE 1 LAT=29.35 LON=87.80

DATE	BOAT NAME	CAPTAIN	LINES IN	LINES OUT	TOTAL FISHING TIME	NO. LINES	MULLET	BALYH.	ROD HOURS		OTHER	TOTAL
									ARTIF.	STRIP		
80473	WIDOW MAKER	TIM STROHE	1100	1400	1.92	4	6.00	6.00				12.00
TOTAL					1.92		6.00	6.00				12.00
					BAIT PERCENTAGE		50.00	50.00	.00	.00	.00	

FISHING PRESSURE -- SQUARE 5 LAT=29.81 LON=87.26

DATE	BOAT NAME	CAPTAIN	LINES IN	LINES OUT	TOTAL FISHING TIME	NO. LINES	MULLET	BALYH.	ROD HOURS		OTHER	TOTAL
									ARTIF.	STRIP		
80473	HAKO	D. MAJEWSKI	1530	1700	1.50	4	3.00	3.00				6.00
80473	ALBATROSS	LITTLEFIELD	1100	1200	1.00	3	1.00	2.00				3.00
80473	JAMARIU I	WAGSTAFF	1230	1500	2.50	3	2.50			2.50	2.50	7.50
80473	POP-EYE	TED GRANT	800	1200	4.00	4	8.00	8.00				16.00
80573	SADDLE NAG	GENE LEARY	1400	1500	1.00	5	1.00	1.00	1.00	1.00	1.00	5.00
TOTAL					10.00		15.50	14.00	1.00	3.50	3.50	37.50
					BAIT PERCENTAGE		41.33	37.33	2.67	9.33	9.33	



FISHING PRESSURE -- SQUARE 6 LAT=29.92 LON=87.12

DATE	BOAT NAME	CAPTAIN	LINES IN	LINES OUT	TOTAL FISHING TIME	NO. LINES	MULLET	BALYH.	ROD HOURS		OTHER	TOTAL
									ARTIF.	STRIP		
80473	LORELEI	E. KELLY	930	1130	2.00	4	8.00	8.00				16.00
80473	MIJIMAC	R. MCCLESKEY	1130	1500	3.25	4	7.00	7.00				14.00
80473	BALLERINA II	G R IRVINE	830	1030	2.00	3	4.00		2.00			6.00
80473	ASTRO	JACK HORNOR	930	1230	2.92	4	6.00	3.00	3.00			12.00
80473	BLUSKY DOODLE	J. MCCLESKEY	900	1200	2.50	4	6.00	6.00				12.00
80473	ALBATROSS	LITTLEFIELD	1200	1300	1.00	3	1.00	2.00			2.00	6.00
80473	JAMARIU I	WAGSTAFF	900	1000	1.00	3	2.00	2.00	3.90	2.60		6.50
80573	SUNCHASER	J HARRIS	1300	1420	1.33	5				13.50		27.00
80573	YOTHOOGA	E CULVER	830	1515	6.75	4	6.75	6.75				4.00
80573	MIJIMAC	R. MCCLESKEY	1100	1200	1.00	4						4.00
80573	BOGUE	J. R. STINE			.00		8.00	8.00				16.00
80573	BARBARA H	LARRY HIPSH	900	1400	5.00	4	3.00	3.00	3.00	3.00		12.00
80573	SPUNKY II	HEILIG	930	1230	3.00	4	1.50	1.50	1.50	1.50	1.50	7.50
80573	SADDLE NAG	GENE LEARY	830	1000	1.50	5						7.50
TOTAL					33.25		55.25	49.25	13.40	20.60	3.50	142.00
					BAIT PERCENTAGE		38.91	34.68	9.44	14.51	2.46	

FISHING PRESSURE -- SQUARE 7 LAT=30.04 LON=86.99

DATE	BOAT NAME	CAPTAIN	LINES IN	LINES OUT	TOTAL FISHING TIME	NO. LINES	MULLET	BALYH.	ROD HOURS		OTHER	TOTAL
									ARTIF.	STRIP		
80473	LORELEI	E. KELLY	1130	1330	2.00	4	8.00	8.00				16.00
80473	BALLERINA II	G R IRVINE	1030	1230	2.00	3	4.00		2.00			6.00
80473	SUNCHASER	J HARRIS	900	950	.83	4	1.67			1.67		3.34
80473	BLUSKY DOODLE	J. MCCLESKEY	1200	1500	3.00	4	6.00	6.00				12.00
80473	MAKO	D. MAJEWSKI	500	630	1.50	4	3.00	3.00				6.00
80473	ALBATROSS	LITTLEFIELD	1300	1400	1.00	3	1.00	2.00				3.00
80473	LADY ACE	A. D. DAVIS	930	1130	2.00	4	2.00	6.00				8.00
80573	RARAKA	R. HUTCHINSON	845	1000	1.25	2	2.50				.50	2.50
80573	SUNCHASER	J HARRIS	1030	1300	2.50	5			7.00	5.00		12.50
80573	ASTRO	JACK HORNOR	930	1030	1.00	4	4.00	2.00	2.00			8.00
80573	MIJIMAC	R. MCCLESKEY	1200	1400	2.00	4	4.00	4.00				8.00
80573	BLUSKY DOODLE	J. MCCLESKEY	830	1130	3.00	4	6.00	6.00				12.00
TOTAL					22.08		42.17	37.00	11.00	6.67	.50	97.34
					BAIT PERCENTAGE		43.32	38.01	11.30	6.85	.51	



FISHING PRESSURE -- SQUARE 8 LAT=30.15 LON=86.85

DATE	BOAT NAME	CAPTAIN	LINES IN	LINES OUT	TOTAL FISHING TIME	NO. LINES	MULLET	BALYH.	ROD HOURS		OTHER	TOTAL	
									ARTIF.	STRIP			
80473	LUANN III	BUTCH CHEEK	1000	1200	2.00	2		4.00				4.00	
80473	SANDCRAB	ALLAN BECK	930	1030	1.00	2			1.00	1.00		2.00	
80473	JON B	JON TATE	900	1200	3.00	4					12.00	12.00	
80473	RARAKA	R. HUTCHINSON	800	900	1.00	2	1.00	1.00				2.00	
80473	LADY ACE	A. D. DAVIS	1130	1300	1.50	4		3.00	3.00		4.50	6.00	
80573	SWEET BETSY	AL RUSSEL	1200	1330	1.50	3					.75	4.50	
80573	WIDOW MAKER	DON HAMMOND	645	730	.75	2					.75	1.50	
TOTAL					10.75			1.00	8.00	4.75	1.00	17.25	32.00
					BAIT PERCENTAGE		3.13	25.00	14.84	3.13	53.91		

FISHING PRESSURE -- SQUARE 12 LAT=29.69 LON=87.13

DATE	BOAT NAME	CAPTAIN	LINES IN	LINES OUT	TOTAL FISHING TIME	NO. LINES	MULLET	BALYH.	ROD HOURS		OTHER	TOTAL	
									ARTIF.	STRIP			
80473	STRIKER	DICK JONES	830	845	.25	4	.25	.25		.25	.25	1.00	
80473	MAKO	D. MAJEWSKI	1400	1530	1.50	4	3.00	3.00				6.00	
80473	JAHARIU I	WAGSTAFF	1130	1230	1.00	3	1.00	1.00			1.00	3.00	
80473	TRY AGAIN	H. SMITH	900	1010	1.17	5	2.30	2.30			1.15	5.75	
80573	SADDLE NAG	GENE LEARY	1200	1400	2.00	5	2.00	2.00	2.00	2.00	2.00	10.00	
TOTAL					5.92			8.55	8.55	2.00	2.25	4.40	25.73
					BAIT PERCENTAGE		33.20	33.20	7.77	8.74	17.09		



FISHING PRESSURE -- SQUARE 13 LAT=29.80 LON=86.99

DATE	BOAT NAME	CAPTAIN	LINES IN	LINES OUT	TOTAL FISHING TIME	NO. LINES	MULLET	BALYH.	ROD HOURS ARTIF.	STRIP	OTHER	TOTAL
80473	LADY EVE	F. J. AUGUSTYN	1300	1330	.50	3	.50	.50	.50			1.50
80473	MIJIMAC	R. MCCLESKEY	900	1130	2.50	4	5.00	5.00				10.00
80473	BALLERINA II	G R IRVINE	1230	1430	2.00	3	4.00		2.00			6.00
80473	ASTRO	JACK HORNER	1230	1500	2.50	4	7.50	2.50				10.00
80473	SADDLE NAG	GENE LEARY	900	1430	5.33	3	4.00	5.50	5.50	1.50		16.50
80473	JAMARTU I	WAGSTAFF	1000	1130	1.50	3	1.50	1.50			1.50	4.50
80473	POP-EYE	TED GRANT	1245	1430	1.57	4	3.50	3.50				7.00
80573	HILLBILLY II	BOB D REW	600	1400	7.60	4	18.00	18.00				36.00
80573	SPUNKY II	HEILIG	1230	1530	3.00	4	3.00	3.00	3.00	3.00		12.00
80573	POP-EYE	TED GRANT	830	1300	4.50	4	9.00	9.00				18.00
80573	SADDLE NAG	GENE LEARY	1000	1200	2.50	5	2.00	2.00	2.00	2.00	2.00	10.00
80573	GRANSFORT	J. R. STINE	1400	1600	2.00	4	4.00	4.00				8.00
TOTAL					35.00		62.00	54.50	13.00	6.50	3.50	139.50
					BAIT PERCENTAGE		44.44	39.07	9.32	4.66	2.51	

FISHING PRESSURE -- SQUARE 14 LAT=29.91 LON=86.85

DATE	BOAT NAME	CAPTAIN	LINES IN	LINES OUT	TOTAL FISHING TIME	NO. LINES	MULLET	BALYH.	ROD HOURS ARTIF.	STRIP	OTHER	TOTAL
80473	WILLY-AMS	R. WILLIAMS	900	915	.25	4	.25	.25	.25		.25	1.00
80473	BODACIOUS	T. FOX	800	830	.50	4	1.00	.50			.50	2.00
80473	REBEL III	G.M. SUTTON	1500	1530	.50	2		.50		.50		1.00
80473	JUNIE TOO	R GONZALES	1500	1530	.50	4		1.00		.50	.50	2.00
80473	LADY EVE	F. J. AUGUSTYN	1030	1300	2.50	3	2.50	5.00				7.50
80473	HILLBILLY II	BOB D REW	700	1800	10.88	4	22.00	22.00				44.00
80473	BALLERINA II	G R IRVINE	1430	1600	1.50	3	3.00		1.50			4.50
80473	MAKO	D. MAJEWSKI	630	800	1.50	4	3.00	3.00				6.00
80473	MAKO BLANCO	D. SHARON	805	1030	2.42	4	2.42	2.42	2.42	2.42		9.68
80573	RARAKA	R. HUTCHINSON	1000	1115	1.25	2	1.25	1.25				2.50
80573	WIDOW MAKER	DON HAMMOND	800	1000	1.83	2			2.00		2.00	4.00
80573	BALLERINA II	G R IRVINE	800	930	1.50	3	1.50				3.00	4.50
80573	ASTRO	JACK HORNER	1030	1230	2.00	4	4.00	4.00				8.00
80573	ALBATROSS	LITTLEFIELD	1100	1200	1.00	3	1.00	2.00				3.00
80573	MIJIMAC	R. MCCLESKEY	1000	1100	1.00	4	2.00	2.00				4.00
80573	MAKO	D. MAJEWSKI	1000	1230	2.50	4	5.00	5.00				10.00
80573	BLUSKY DOODLE	J. MCCLESKEY	1130	1345	2.25	4	4.50	4.50				9.00
TOTAL					33.88		53.42	53.42	6.17	3.42	6.25	122.68
					BAIT PERCENTAGE		43.54	43.54	5.03	2.79	5.09	



FISHING PRESSURE -- SQUARE 15 LAT=30.03 LON=86.72

DATE	BOAT NAME	CAPTAIN	LINES IN	LINES OUT	TOTAL FISHING TIME	NO. LINES	MULLET	BALYH.	ROD HOURS ARTIF.	STRIP	OTHER	TOTAL
80475	TOTSYOT	G C TOTTEN JR.	900	1000	1.00	4	1.00	2.00		1.00		4.00
80473	STRIKER	DICK JONES	1315	1500	1.75	4	1.75	1.75		1.75	1.75	7.00
80473	REBEL III	G.M. SUTTON	1530	1630	1.00	2		1.00		1.00		2.00
80473	JUNIE TOO	R GONZALES	1530	1635	1.00	4		2.00		1.00	1.00	4.00
80473	LADY EYE	F.J. AUGUSTYN	900	1030	1.50	3	1.50	3.00				4.50
80473	RARAKA	R. HUTCHINSON	900	1000	1.00	2	1.00	1.00				2.00
80473	VIVIAN G	W O LEDBETTER	1100	1630	5.50	2		5.50		5.50		11.00
80573	OLE KING COAL	TOM NORRED	1200	1515	3.25	4	7.50	3.25		3.25		14.00
80573	RARAKA	R. HUTCHINSON	1315	1400	.75	2	.75	.75				1.50
80573	JAYBEE	MCEWEN	900	1245	3.58	4					15.00	15.00
80573	JON B	JON TATE	1100	1230	1.50	4					6.00	6.00
80573	WIDOW MAKER	DON HAMMOND	1200	1300	1.00	2			1.00		1.00	2.00
80573	SUPER STAR	JOE BIANCO	1400	1500	1.00	4	2.00	1.00			1.00	4.00
80573	MAKO	D. MAJEWSKI	1230	1430	2.00	4	4.00	4.00				8.00
<b>TOTAL</b>					<b>25.83</b>		<b>19.50</b>	<b>25.25</b>	<b>1.00</b>	<b>13.50</b>	<b>25.75</b>	<b>85.00</b>
					<b>BAIT PERCENTAGE</b>		<b>22.94</b>	<b>29.71</b>	<b>1.18</b>	<b>15.88</b>	<b>30.29</b>	

FISHING PRESSURE -- SQUARE 17 LAT=29.45 LON=87.13

DATE	BOAT NAME	CAPTAIN	LINES IN	LINES OUT	TOTAL FISHING TIME	NO. LINES	MULLET	BALYH.	ROD HOURS ARTIF.	STRIP	OTHER	TOTAL
80473	SHARTY PANTS	MEL TURNER	900	1000	1.00	5	2.00	2.00		1.00		5.00
<b>TOTAL</b>					<b>1.00</b>		<b>2.00</b>	<b>2.00</b>	<b>.00</b>	<b>1.00</b>	<b>.00</b>	<b>5.00</b>
					<b>BAIT PERCENTAGE</b>		<b>40.00</b>	<b>40.00</b>	<b>.00</b>	<b>20.00</b>	<b>.00</b>	



FISHING PRESSURE -- SQUARE 18 LAT=29.56 LON=86.99

DATE	BOAT NAME	CAPTAIN	LINES IN	LINES OUT	TOTAL FISHING TIME	NO. LINES	MULLET	BALYH.	ROD HOURS		OTHER	TOTAL
									ARTIF.	STRIP		
80473	STRIKER	DICK JONES	845	1015	1.42	4	1.50	1.50		1.50	1.50	6.00
80473	SUPER STAR	JOE BIANCO	900	1400	4.92	4	10.00	5.00	5.00			20.00
80473	HIGH LIFE	J. AUSTILL	1130	1430	2.75	4		9.00	3.00			12.00
80473	MAKO	D. MAJEWSKI	1230	1400	1.50	4	3.00	3.00				6.00
80473	BARBARA H	LARRY HIPSH	1500	1700	2.00	4	6.00	2.00				8.00
80473	TRY AGAIN	H. SMITH	1010	1040	.50	5	1.00	1.00			.50	2.50
80573	SUGAR FOOT	TED MAXWELL	745	900	1.25	5	2.50	1.25		2.50		6.25
80573	QUEEN B	JIM NETHERLY	1405	1550	1.75	4	2.30	2.30	2.40			7.00
TOTAL					16.08		26.30	25.05	10.40	4.00	2.00	67.75
BAIT PERCENTAGE							38.82	36.97	15.35	5.90	2.95	

FISHING PRESSURE -- SQUARE 19 LAT=29.68 LON=86.56


DATE	BOAT NAME	CAPTAIN	LINES IN	LINES OUT	TOTAL FISHING TIME	NO. LINES	MULLET	BALYH.	ROD HOURS		OTHER	TOTAL
									ARTIF.	STRIP		
80473	WILLY-AMS	R. WILLIAMS	945	1045	1.00	4	1.00	1.00	1.00		1.00	4.00
80473	STRIKER	DICK JONES	1015	1145	1.50	4	1.50	1.50		1.50	1.50	6.00
80473	REBEL III	G.M. SUTTON	1130	1330	2.00	2		2.00		2.00		4.00
80473	JUNIE TOO	R. GONZALES	1130	1430	3.00	4		6.00		3.00	3.00	12.00
80473	LADY EVE	F.J. AUGUSTYN	1330	1500	1.42	3	1.50	3.00				4.50
80473	SICA	JOHN TATUM	1020	1115	.92	5	2.75	.91			.91	4.57
80473	STORM KING	ED KING	700	910	2.10	6	4.33	4.33	2.17	2.17		13.00
80473	SUPER STAR	JOE BIANCO	1400	1600	2.00	4	10.00				10.00	20.00
80473	MAKO BLANCO	D. SHARON	1030	1425	3.92	4	3.92	3.92	3.92	3.92		15.68
80573	BALA O	LERoy GOODE	1200	1400	2.00	2		4.00				4.00
80573	LADY EVE	F.J. AUGUSTYN	900	1100	2.00	3	2.00	4.00				6.00
80573	ALBATROSS	LITTLEFIELD	1200	1300	1.00	3	1.00	2.00				3.00
80573	CAPTAIN BOB	R. JANSENIUS	1210	1250	.67	4	.67	1.33			.67	2.67
80573	GRANSFORT	J. R. STINE	1600	1700	1.00	4	2.00	2.00				4.00
TOTAL					24.52		30.67	35.99	7.09	12.59	17.08	103.42
BAIT PERCENTAGE							29.66	34.80	6.86	12.17	16.52	





FISHING PRESSURE -- SQUARE 20 LAT=29.79 LON=86.72

DATE	BOAT NAME	CAPTAIN	LINES		TOTAL FISHING TIME	NO. LINES	MULLET	BALYN.	ROD HOURS			TOTAL	
			IN	OUT					ARTIF.	STRIP	OTHER		
80473	TOTSYOT	G C TOTTEN JR.	1000	1200	2.00	4	2.00	4.00		2.00		8.00	
80473	STRIKER	DICK JONES	1145	1315	1.50	4	1.50	1.50		1.50	1.50	6.00	
80473	BODACIOUS	T. FOX	830	1045	2.25	4	4.50	2.25			2.25	9.00	
80473	REBEL III	G.M. SUTTON	830	1130	3.00	2		3.00		3.00		6.00	
80473	REBEL III	G.M. SUTTON	1330	1500	1.50	2		1.50		1.50		3.00	
80473	ANN-C	PAUL RITTER	1030	1045	.25	4	.25	.50	.25			1.00	
80473	ANN-C	PAUL RITTER	1430	1440	.17	4	.17	.33	.17			.67	
80473	JUNIE TOO	R GONZALES	800	1130	3.50	4		7.00		3.50	3.50	14.00	
80473	JUNIE TOO	R GONZALES	1430	1500	.50	4		1.00		.50	.50	2.00	
80473	GUPPY	L VALLEE	900	930	.50	5	.50	.50	1.00		.50	2.50	
80473	MAKO	D. MAJEWSKI	800	930	1.50	4	3.00	3.00				6.00	
80473	MAKO BLANCO	D. SHARON	1425	1600	1.58	4	1.58	1.58	1.58	1.58		6.32	
80573	SMARTY PANTS	MEL TURNER	1300	1420	1.33	5	2.67	2.67		1.33		6.67	
80573	BALA O	LEROY GOODE	930	1200	2.50	2		5.00				5.00	
80573	RARAKA	R. HUTCHINSON	1115	1315	2.00	2	2.00	2.00				4.00	
80573	TOTSYOT	G C TOTTEN JR.	845	1005	1.33	4	1.33	2.67		1.33		5.33	
80573	WIDOW MAKER	DON HAMMOND	1000	1045	.75	2			.75		.75	1.50	
80573	LADY EYE	F.J. AUGUSTYN	1100	1300	2.00	3	2.00	4.00				6.00	
80573	BALLERINA II	G R IRVINE	930	1130	2.00	3	2.00		3.00	3.00	4.00	6.00	
80573	ASTRO	JACK HORNER	1230	1500	2.50	4	2.00	2.00	3.00	3.00		10.00	
80573	ALBATROSS	LITTLEFIELD	1300	1400	1.00	3	1.00	2.00				3.00	
80573	MIJIMAC	R. MCCLESKEY	900	1000	1.00	4	2.00	2.00				4.00	
80573	MAKO	D. MAJEWSKI	700	830	1.50	4	3.00	3.00				6.00	
80573	BUDDIE B	JIM LUNSFORD	1100	1330	2.50	4	5.00	5.00				10.00	
80573	CAPTAIN BOB	R JANSENIUS	1250	1350	1.00	4	2.00	1.00			1.00	4.00	
80573	GRANSFORT	J. R. STINE	1700	1830	1.50	4	3.00	3.00				6.00	
<b>TOTAL</b>					<b>41.17</b>			<b>41.50</b>	<b>60.50</b>	<b>6.75</b>	<b>19.24</b>	<b>14.00</b>	<b>141.99</b>
					<b>BAIT PERCENTAGE</b>			<b>29.23</b>	<b>42.61</b>	<b>4.75</b>	<b>13.55</b>	<b>9.86</b>	



FISHING PRESSURE -- SQUARE 21 LAT=29.91 LON=86.58

DATE	BOAT NAME	CAPTAIN	LINES IN	LINES OUT	TOTAL FISHING TIME	NO. LINES	MULLET	BALYH.	ROO HOURS		OTHER	TOTAL
									ARTIF.	STRIP		
80473	OLE SALT	ART COX	1330	1600	2.50	4	2.50	2.50		5.00		10.00
80473	WAHOO	BRUCE MARLER	1800	1900	1.00	4		2.00		2.00		4.00
80473	ANN-C	PAUL RITTER	900	1030	1.50	4	1.50	3.00	1.50			6.00
80473	ANN-C	PAUL RITTER	1440	1530	.83	4	.83	1.66	.83			3.32
80473	CROSSWINDS	JIM BRADEN	1210	1255	.75	4	1.50	.75		.75		3.00
80473	RARAKA	R. HUTCHINSON	1060	1200	2.00	2	2.00	2.00				4.00
80473	OLE KING COAL	TOM NORRED	1300	1500	2.00	4	4.00	2.00	2.00			8.00
80573	SAILFISHER II	K P BURNETT	1030	1500	4.50	4	4.50	9.00		4.50		18.00
80573	OLE KING COAL	TOM NORRED	930	1200	2.50	4	2.50	5.00		2.50		10.00
80573	JON B	JON TATE	1245	1445	2.00	4					8.00	8.00
80573	OLE SALT	ART COX	930	1100	1.47	4	3.00	1.50		1.50		6.00
80573	OLE SALT	ART COX	1400	1500	1.00	4	2.00	1.00		1.00		4.00
80573	WIDOW MAKER	DON HAMMOND	1045	1200	1.25	2			1.25		1.25	2.50
80573	LADY EVE	F. J. AUGUSTYN	1300	1500	2.00	3	2.00	2.00	2.00			6.00
80573	MAKO	D. MAJEWSKI	830	1000	1.50	4	3.00	3.00				6.00
80573	MISS CINDY	DALE BEBEE	1300	1500	2.00	5	4.00	4.00		2.00		10.00
TOTAL					28.80		33.33	39.41	7.58	19.25	9.25	108.82
					BAIT PERCENTAGE		30.63	36.22	6.97	17.69	8.50	



FISHING PRESSURE -- SQUARE 22 LAT=29.33 LON=86.99

DATE	BOAT NAME	CAPTAIN	LINES IN	LINES OUT	TOTAL FISHING TIME	NO. LINES	MULLET	BALYH.	ROD HOURS			OTHER	TOTAL
									ARTIF.	STRIP			
80473	SMARTY PANTS	MEL TURNER	1000	1100	1.00	5	2.00	2.00		1.00			5.00
80473	SEA NOTE	F. NETH	1115	1240	1.42	4	2.80	2.80					5.60
80473	BUDDIE B	JIM LUNSFORD	1200	1500	3.00	4	6.00	6.00					12.00
80473	LITTLE MAMA	W.O. ALLEN	700	1100	3.58	5	4.00	4.00	4.00	4.00	4.00	4.00	20.00
80473	LITTLE MAMA	W.O. ALLEN	1400	1800	4.00	5	4.00	4.00	4.00	4.00	4.00	4.00	20.00
80473	DULCINEA	WHITE-SPUNNER	1030	1230	2.00	5	4.00	4.00	2.00				10.00
80473	PARTY PAL	BOB GRAY	1150	1200	1.00	4	2.00	2.00					4.00
80473	BABY LINK	C LINKENHOKER	1400	1500	.88	4	3.00	1.00					4.00
80473	BARBARA H	LARRY HIPSH	1300	1500	2.00	4	6.00	2.00					8.00
80573	THIN FIN	JOHN WALKER	1100	1200	1.00	3	1.00	1.00			1.00		3.00
80573	LITTLE MAMA	W.O. ALLEN	1030	1330	3.00	5	3.00	3.00	3.00	3.00	3.00	3.00	15.00
80573	PARTY PAL	BOB GRAY	1030	1130	1.00	4	2.00	2.00					4.00
80573	BABY LINK	C LINKENHOKER	900	1200	3.00	4	9.00	3.00					12.00
80573	DULCINEA	WHITE-SPUNNER	1130	1430	3.00	5	6.00	3.00	3.00	3.00			15.00
TOTAL					29.88		54.80	39.80	16.00	15.00	12.00		137.60
					BAIT PERCENTAGE		39.83	28.92	11.63	10.90	8.72		



FISHING PRESSURE -- SQUARE 23 LAT=29.44 LON=86.86

DATE	BOAT NAME	CAPTAIN	LINES IN	LINES OUT	TOTAL FISHING TIME	NO. LINES	MULLET	BALYH.	ROD HOURS			TOTAL
									ARTIF.	STRIP	OTHER	
80473	WILLY-AMS	R. WILLIAMS	1135	1400	2.42	4	2.42	2.42	2.42		2.42	9.68
80473	BOOMERANG	FRANK LIFFNER	915	1700	7.50	4	15.50	7.75		7.75		31.00
80473	BLUE STREAK	M CLAVERIE	955	1145	2.17	4	6.50	2.17				8.67
80473	HAPPY HOOKER	BOB OLIVER	1100	1130	.50	5	1.00	1.50				2.50
80473	STORM KING	ED KING	955	1120	1.25	6	2.83	4.26		1.42		8.51
80473	SUGAR FOOT	TED MAXWELL	1000	1100	1.00	5	2.00	1.00		2.00		5.00
80473	SEA NOTE	F. NETH	850	1115	2.42	4	4.80	4.80				9.60
80473	LADY LYN	DCN GRAY	830	1830	10.00	4		40.00				40.00
80473	BUDDIE B	JIM LUNSFORD	900	1200	3.00	4	6.00	6.00				12.00
80473	PARTY PAL	BOB GRAY	1000	1100	1.00	4	2.00	2.00				4.00
80473	HIGH LIFE	J. AUSTILL	830	1130	3.00	4		9.00		3.00		12.00
80473	MAKO	D. MAJEWSKI	1100	1230	1.50	4	3.00	3.00				6.00
80473	BARBARA H	LARRY HIFSH	1200	1300	1.00	4	3.00	1.00				4.00
80473	TRY AGAIN	H. SMITH	1155	1500	2.92	5	6.17	6.17			3.08	15.42
80573	QUEEN B	JIM NETHERLY	1205	1405	2.00	4	2.00	3.00		3.00		8.00
80573	THIN FIN	JOHN WALKER	1200	1430	2.50	3	2.50	2.50		1.25	1.25	7.50
80573	PARTY PAL	BOB GRAY	1230	1300	.50	4	1.00	1.00				2.00
TOTAL					44.67		60.72	97.57	9.67	11.17	6.75	185.88
					BAIT PERCENTAGE		32.67	52.49	5.20	6.01	3.63	



FISHING PRESSURE -- SQUARE 24 LAT=29.56 LON=86.72

DATE	BOAT NAME	CAPTAIN	LINES IN	LINES OUT	TOTAL FISHING TIME	NO. LINES	MULLET	BALYH.	ROO HOURS ARTIF.	STRIP	OTHER	TOTAL
80473	WILLY-AMS	R. WILLIAMS	1045	1135	.83	4	.83	.83	.83		.83	3.32
80473	SMARTY PANTS	MEL TURNER	1300	1700	1.95	5	8.00	8.00		4.00		20.00
80473	BLUE DOLPHIN	J D DEARMON	1025	1350	3.33	4	6.83	6.83				13.66
80473	ANN-C	PAUL RITTER	1230	1330	1.00	4	1.00	2.00	1.00			4.00
80473	ROBROY	A L HILPERT	1000	1100	1.00	4	1.00	1.00		1.00	1.00	4.00
80473	GUPPY	L VALLEE	1200	1300	.83	5	1.00	1.00	2.00		1.00	5.00
80473	SICA	JOHN TATUM	1115	1330	2.25	5	6.75	2.25			2.25	11.25
80473	KARAPOSA	J E HUDDLESTON	845	1830	9.75	5	9.75	29.25			9.75	48.75
80473	SUGAR FOOT	TED MAXWELL	945	1000	.25	5	.50	.25		.25		1.00
80473	MAKO	D. MAJEWSKI	930	1100	1.50	4	3.00	3.00				6.00
80473	CROSSWINDS	W.C. RAFFIELD	900	1000	1.00	5	3.00	2.00				5.00
80573	SMARTY PANTS	MEL TURNER	930	1130	1.80	5	4.00	4.00		2.00		10.00
80573	ROBROY	A L HILPERT	1010	1130	1.33	5	2.67	2.67		1.33		6.67
80573	SUGAR FOOT	TED MAXWELL	900	1100	2.00	5	4.00	2.00		4.00		10.00
80573	BALLERINA II	G R IRVINE	1230	1345	1.25	3	1.25		1.25		1.25	3.75
80573	MISS NELL	H. WHITE	1100	1300	2.00	4	4.00	4.00				8.00
80573	CAPTAIN BOB	R JANSENIUS	1130	1210	.67	4	.67	.67			1.33	2.67
80573	CROSSWINDS	W.C. RAFFIELD	1100	1300	2.00	5	6.00	4.00				10.00
TOTAL					34.75		64.25	73.75	5.08	12.58	17.41	173.07
					BAIT PERCENTAGE		37.12	42.61	2.94	7.27	10.06	



FISHING PRESSURE -- SQUARE 25 LAT=29.67 LON=86.59

DATE	BOAT NAME	CAPTAIN	LINES IN	LINES OUT	TOTAL FISHING TIME	NO. LINES	MULLET	BALYH.	ROD HOURS			TOTAL
									ARTIF.	STRIP	OTHER	
80473	BLUE DOLPHIN	J D DEARMON	945	1025	.42	4	1.33	1.33				2.66
80473	SANDPIPER	J DUNLAP	800	900	1.00	5	2.00	2.00		1.00		5.00
80473	MISS DESTIN	BEN WOODALL	910	1010	1.00	5	3.00	1.00	.50	.50		5.00
80473	TOTSYOT	G C TOTTEN JR.	1200	1340	1.67	4	1.67	3.34		1.67		6.68
80473	SU-NAN	GENE MARLER	930	1400	4.42	4	9.00	4.50			4.50	18.00
80473	ANASTASIA II	TONY DAVIS	915	1015	1.00	5	2.00	2.00		1.00		5.00
80473	WAHOO	BRUCE MARLER	1630	1800	1.50	4		3.00		3.00		6.00
80473	ANN-C	PAUL RITTER	1045	1230	1.75	4	1.75	3.50	1.75			7.00
80473	ANN-C	PAUL RITTER	1330	1430	1.00	4	1.00	2.00	1.00			4.00
80473	ROBROY	A L HILPERT	910	1000	.83	4	.91	.91		.91	.91	3.64
80473	GUPPY	L VALLEE	930	1200	2.50	5	2.50	2.50	5.00		2.50	12.50
80473	GUPPY	L VALLEE	1300	1500	2.00	5	2.00	2.00	4.00		2.00	10.00
80473	CROSSWINDS	JIM BRADEN	1010	1210	1.25	4	4.00	2.00		2.00		8.00
80473	SICA	JOHN TATUM	1330	1410	.67	5	2.00	.67			.67	3.34
80473	FINEST KIND	TOM BROWNING	900	1000	1.00	5	3.00	1.00		1.00		5.00
80473	OLE KING COAL	TOM MORRED	945	1300	3.25	4	6.50	3.25		3.25		13.00
80473	MADAM QUEEN	G MCINTOSH	1200	1430	2.50	5	5.00	2.50		5.00		12.50
80573	WAHOO	BRUCE MARLER	915	1400	4.00	4		9.50		9.50		19.00
80573	SMARTY PANTS	MEL TURNER	1130	1300	1.50	5	3.00	3.00		1.50		7.50
80573	SHOOTING STAR	STEVE WILSON	805	1505	7.00	5	21.00			7.00	7.00	35.00
80573	SU-NAN	GENE MARLER	900	1300	4.00	4	8.00	4.00			4.00	16.00
80573	SANDPIPER	J DUNLAP	1400	1500	1.00	5	2.00	2.00		1.00		5.00
80573	STORM KING	ED KING	1130	1330	2.00	6	6.00	4.00	2.00			12.00
80573	SAILFISHER II	K P BURNETT	700	800	1.00	4	1.00	2.00		1.00		4.00
80573	ROBROY	A L HILPERT	900	1010	1.17	5	2.33	2.33		1.17		5.83
80573	TOTSYOT	G C TOTTEN JR.	1005	1130	1.42	4	1.42	2.83		1.42		5.67
80573	TOTSYOT	G C TOTTEN JR.	1230	1400	1.50	4	1.50	3.00		1.50		6.00
80573	FINEST KIND	TOM BROWNING	930	1230	2.33	5	6.00	3.00		3.00		12.00
80573	OLE SALT	ART COX	1100	1400	2.83	4	6.00	3.00		3.00		12.00
80573	BALLERINA II	G R IRVINE	1130	1230	1.00	3	1.00				2.00	3.00
80573	ALBATROSS	LITTLEFIELD	900	1000	1.00	3	1.00	2.00				3.00
80573	BUDDIE B	JIM LUNSFORD	900	1100	2.00	4	4.00	4.00				8.00
80573	CAPTAIN BOB	R JANSENIUS	1010	1130	1.33	4	1.33	2.67			1.33	5.33
80573	CAPTAIN BOB	R JANSENIUS	1350	1410	.33	4	.33	.33			.66	1.32
80573	CROSSWINDS	W.C. RAFFIELD	930	1100	1.50	5	4.50	3.00				7.50
80573	MISS CINDY	DALE BEBEE	1100	1300	2.00	5	4.00	4.00		2.00		10.00
TOTAL					66.67		122.07	92.16	14.25	51.42	25.57	305.47
					BAIT PERCENTAGE		39.96	30.17	4.66	16.83	8.37	



FISHING PRESSURE -- SQUARE 26 LAT=29.79 LON=86.45

DATE	BOAT NAME	CAPTAIN	LINES IN	LINES OUT	TOTAL FISHING TIME	NO. LINES	MULLET	BALYH.	ROD HOURS		OTHER	TOTAL
									ARTIF.	STRIP		
80473	TOTSYOT	G C TOTTEN JR.	1340	1600	2.33	4	2.34	4.67		2.34		9.35
80473	CROSSWINDS	JIM BRADEN	1255	1430	1.08	4	3.17	1.58		1.58		6.33
80473	MADAM QUEEN	G MCINTOSH	920	1200	2.42	5	5.33	2.67		5.33		13.33
80473	SCORPIO II	BOB ZALES	1730	1900	1.50	4					6.00	6.00
80573	ANASTASIA II	TONY DAVIS	1200	1500	3.00	5	6.00	6.00		1.50		15.00
80573	STORM KING	ED KING	1330	1520	1.83	6	5.50	3.67	1.83			11.00
80573	SCORPIO II	BOB ZALES	615	730	1.25	4					5.00	5.00
80573	CAPTAIN BOB	R JANSENIUS	930	1010	.67	4	1.33	.67			.67	2.67
80573	CAPTAIN BOB	R JANSENIUS	1410	1440	.50	4	1.00	.50			.50	2.00
<b>TOTAL</b>					<b>14.58</b>		<b>24.67</b>	<b>19.76</b>	<b>1.83</b>	<b>10.75</b>	<b>13.67</b>	<b>70.68</b>
					<b>BAIT PERCENTAGE</b>		<b>34.90</b>	<b>27.96</b>	<b>2.59</b>	<b>15.21</b>	<b>19.34</b>	



FISHING PRESSURE -- SQUARE 27 LAT=29.32 LON=86.73

DATE	BOAT NAME	CAPTAIN	LINES IN	LINES OUT	TOTAL FISHING TIME	NO. LINES	MULLET	BALYH.	ROD HOURS		OTHER	TOTAL
									ARTIF.	STRIP		
80473	SMARTY PANTS	MEL TURNER	1100	1300	2.00	5	4.00	4.00		2.00		10.00
80473	BLUE STREAK	M CLAVERIE	1215	1300	.75	4	2.25	.75				3.00
80473	YELLOW BIRD	JIMMY MOORE	900	1000	.93	5	1.00	2.00	1.00	1.00		5.00
80473	HAPPY HOOKER	BOB OLIVER	1130	1600	3.83	5	7.00	10.50				17.50
80473	STORM KING	ED KING	1120	1310	1.63	6	3.67	5.50	1.83			11.00
80473	GAMECOCK	L OVERSTREET	1100	1500	3.33	3	4.00	4.00		4.00		12.00
80473	SUGAR FOOT	TED MAXWELL	1100	1200	1.00	5	2.00	1.00		2.00		5.00
80473	SUGAR FOOT	TED MAXWELL	1400	1600	2.00	5	4.00	2.00		4.00		10.00
80473	THIN FIN	JOHN WALKER	1100	1800	6.58	3	7.00	7.00	7.00			21.00
80473	PARTY PAL	BOB GRAY	1230	1430	1.50	4	4.00	4.00				8.00
80473	HIGH LIFE	J. AUSTILL	1430	1745	3.25	4		9.75	3.25			13.00
80473	BARBARA H	LARRY HIPSH	915	1200	2.52	4	8.25	2.75				11.00
80573	SMARTY PANTS	MEL TURNER	845	930	.75	5	1.50	1.50		.75		3.75
80573	SUPER STAR	JOE BIANCO	845	1245	4.00	4	8.00		4.00		4.00	16.00
80573	LADY LYN	DON GRAY	600	1200	5.83	4	12.00	12.00				24.00
80573	QUEEN B	JIM NETHERLY	805	1005	2.00	4	3.00	3.00	2.00			8.00
80573	MISS NELL	H. WHITE	900	1100	2.00	4	4.00	4.00				8.00
80573	PARTY PAL	BOB GRAY	930	1030	1.00	4	2.00	2.00				4.00
80573	SEA NOTE	F. NETH	535	715	1.67	4	3.33	3.33				6.66
80573	FAIRO II	RON ALISON	1330	1500	1.50	4	3.00	3.00				6.00
TOTAL					48.08		84.00	82.08	19.08	13.75	4.00	202.91
					BAIT PERCENTAGE		41.40	40.45	9.40	6.78	1.97	





FISHING PRESSURE -- SQUARE 26 LAT=29.44 LON=86.59

DATE	BOAT NAME	CAPTAIN	LINES IN	LINES OUT	TOTAL FISHING TIME	NO. LINES	MULLET	BALYH.	ROD HOURS ARTIF.	STRIP	OTHER	TOTAL
80473	MISS CINDY	DALE BEBEE	900	1430	5.00	5	11.00	11.00		5.50		27.50
80473	TWO SONS	F P WETHERBEE	1100	1400	3.00	4	6.00			6.00		12.00
80473	THREE L'S	ED ROBINSON	900	1500	5.92	6					36.00	36.00
80473	SANDPILER	J DUNLAP	945	1500	4.67	5	10.50	10.50		5.25		26.25
80473	MISS DESTIN	BEN WOODALL	1130	1350	2.08	5	7.00	2.33	1.16	1.16		11.65
80473	ANASTASIA II	TONY DAVIS	1115	1445	3.50	5	7.00	7.00		3.50		17.50
80473	HAPPY HOOKER	BOB OLIVER	1600	1900	3.00	5	6.00	9.00				15.00
80473	SEE SPRAY	SONNY INSCHO	800	1500	8.12	5	16.00	4.00	9.00	9.00	5.00	45.00
80473	HOW NICE	HOWARD MARLER	900	1430	5.25	4					22.00	22.00
80473	WAHOO	BRUCE MARLER	1430	1630	2.00	4		4.00		4.00		8.00
80473	ROBROY	A L HILFERT	1100	1330	2.50	4	2.50	2.50		2.50	2.50	10.00
80473	COP-OUT	HARRY WRIGHT	900	1500	5.75	4	12.00	6.00		6.00		24.00
80473	FINEST KIND	TOM BROWNING	1045	1430	3.75	5	11.25	3.75		3.75		18.75
80473	STORM KING	ED KING	1310	1545	1.88	6	10.33	5.17				15.50
80473	GAMECOCK	L OVERSTREET	1500	1600	1.00	3	1.00	1.00		1.00		3.00
80473	SUGAR FOOT	TED MAXWELL	1200	1400	2.00	5	4.00	2.00		4.00		10.00
80473	CROSSWINDS	W.C. RAFFIELD	1000	1100	1.00	5	3.00	2.00				5.00
80473	LADY M	B. J. FUTNAM	1100	1415	2.50	5		9.75			7.50	17.25
80473	CAPTAIN BOB	R JANSENIUS	1150	1425	2.57	4	2.58	2.58		2.58	2.58	10.32
80473	SCORPIO III	L. MCMANUS	900	1300	3.33	5	4.00	8.00		8.00		20.00
80573	CLOUD NINE	ANDY ANDERSON	700	1500	6.77	4	8.00	16.00		8.00		32.00
80573	REVELLE II	J. TRAMMELL	930	1500	5.50	4	11.00	5.50		5.50		22.00
80573	HAPPY HOOKER	BOB OLIVER	815	1500	6.58	5	13.50	20.25				33.75
80573	THREE L'S	ED ROBINSON	845	1530	6.75	6	27.00			13.50		40.50
80573	BLUE STREAK	M CLAVERIE	1200	1500	3.00	4	6.00	3.00			3.00	12.00
80573	SANDPILER	J DUNLAP	830	1400	5.50	5	11.00	11.00		5.50		27.50
80573	STORM KING	ED KING	700	1130	4.45	6	13.50	9.00	4.50			27.00
80573	SAILFISHER II	K P BURNETT	800	1030	2.42	4	2.50	5.00		2.50		10.00
80573	DOOMERANG	FRANK LIFFNER	900	1200	3.00	4	6.00	3.00		3.00		12.00
80573	MARAFOSA	J E HUDDLESTON	700	1500	7.33	5	8.00	32.00				40.00
80573	SEE SPRAY	SONNY INSCHO	1000	1900	6.82	5	16.00	9.00	9.00	4.00	5.00	45.00
80573	GAMECOCK	L OVERSTREET	730	1430	6.42	3	14.00	7.00				21.00
80573	SICA	JOHN TATUM	910	1100	1.83	5			9.15			9.15
80573	SICA	JOHN TATUM	1330	1505	1.58	5	6.32	1.58				7.90
80573	EAGLES ARK	EBBECKE	610	900	.80	6	1.66	1.66		1.66		4.98
80573	YELLOW BIRD	JIMMY MOORE	900	1200	2.58	5	3.00	6.00	3.00	3.00		15.00
80573	SUGAR FOOT	TED MAXWELL	1400	1600	2.00	5	4.00	2.00		4.00		10.00
80573	COP-OUT	HARRY WRIGHT	900	1500	5.95	4	12.00	6.00		6.00		24.00
80573	MISS NELL	H. WHITE	1300	1530	2.00	4	5.00	5.00				10.00
80573	SEA NOTE	F. NETH	1300	1510	2.17	4	8.67					8.67



FISHING PRESSURE -- SQUARE 28 LAT=29.44 LON=86.99

DATE	BOAT NAME	CAPTAIN	LINES IN	LINES OUT	TOTAL FISHING TIME	NO. LINES	MULLET	BALYH.	ROD HOURS		OTHER	TOTAL
									ARTIF.	STRIP		
80573	SCORPIO II	BOB ZALES	920	1110	1.83	4					7.30	7.30
80573	FAIRO II	RON ALISON	1200	1330	1.50	4	3.00	3.00				6.00
80573	CROSSWINDS	W.C. RAFFIELD	1300	1430	1.50	5	4.50	3.00				7.50
80573	LADY M	B. J. PUTNAM	1100	1130	.47	5		1.50			1.00	2.50
80573	MISS CINDY	DALE BEBEE	900	1100	2.00	5	4.00	4.00		2.00		10.00
TOTAL					159.57		306.81	245.07	35.81	120.90	91.88	800.47
					BAIT PERCENTAGE		38.33	30.62	4.47	15.10	11.48	



FISHING PRESSURE -- SQUARE 29 LAT=29.55 LON=86.45

DATE	BOAT NAME	CAPTAIN	LINES IN	LINES OUT	TOTAL FISHING TIME	NO. LINES	MULLET	BALYH.	ROD HOURS			TOTAL
									ARTIF.	STRIP	OTHER	
80473	TWO SONS	F P WETHERBEE	930	1100	1.50	4	3.00			3.00		6.00
80473	SANDPIPER	J DUNLAP	900	945	.75	5	1.50	1.50		.75		3.75
80473	MISS DESTIN	BEN WOODCALL	1010	1130	1.33	5	4.00	1.33	.67	.67		6.67
80473	ANASTASIA II	TONY DAVIS	1015	1115	1.00	5	2.00	2.00		1.00		5.00
80473	ROBROY	A L HILFERT	1330	1430	1.00	4	1.00	1.00		1.00	1.00	4.00
80473	FINEST KIND	TOM BROWNING	1000	1045	.75	5	2.25	.75		.75		3.75
80473	CROSSWINDS	W.C. RAFFIELD	1100	1430	3.50	5	10.50	7.00				17.50
80473	LADY M	B. J. PUTNAM	815	1100	2.73	5	2.75	8.25			2.75	13.73
80473	LADY M	B. J. PUTNAM	1415	1800	3.25	5		11.25			7.50	18.75
80473	SCORPIO II	BOB ZALES	1430	1645	2.25	4					9.00	9.00
80573	BLUE STREAK	M CLAVERIE	900	1200	3.00	4	6.00	3.00			3.00	12.00
80573	ANASTASIA II	TONY DAVIS	930	1200	2.50	5	5.00	5.00		1.25	1.25	12.50
80573	ROBROY	A L HILFERT	1130	1500	3.50	5	7.00	7.00		3.50		17.50
80573	BOCHERANG	FRANK LIFFNER	1200	1600	4.00	4	8.00	4.00		4.00		16.00
80573	BLUE DOLPHIN	J D DEARMAN	1030	1445	4.25	4	8.50	8.50				17.00
80573	TOTSYOT	G C TOTTEN JR.	1130	1230	1.00	4	1.00	2.00		1.00		4.00
80573	SICA	JOHN TATUM	1100	1330	2.50	5	7.50	2.50			2.50	12.50
80573	SUGAR FOOT	TED MAXWELL	1100	1400	3.00	5	6.00	3.00		6.00		15.00
80573	ALBATROSS	LITTLEFIELD	1000	1100	1.00	3	1.00	2.00				3.00
80573	SCORPIO II	BOB ZALES	730	920	1.83	4					7.30	7.30
80573	SCORPIO II	BOB ZALES	1110	1300	1.83	4					7.30	7.30
80573	FAIRO II	RON ALISON	1030	1200	1.50	4	3.00	3.00				6.00
80573	MADAM QUEEN	G MCINTOSH	1200	1345	1.75	5	3.50	3.50		1.75		8.75
80573	LADY M	B. J. PUTNAM	745	1100	2.05	5	3.25	9.75			3.25	16.25
80573	LADY M	B. J. PUTNAM	1130	1415	1.13	5		8.25		2.75	2.75	13.75
TOTAL					52.92		86.75	94.58	.67	27.42	47.60	257.02
					BAIT PERCENTAGE		33.75	36.80	.26	10.67	18.52	



FISHING PRESSURE -- SQUARE 30 LAT=29.67 LON=86.32

DATE	BOAT NAME	CAPTAIN	LINES IN	LINES OUT	TOTAL FISHING TIME	NO. LINES	MULLET	BALYH.	ROD HOURS		OTHER	TOTAL
									ARTIF.	STRIP		
80473	CAPTAIN BOB	R JANSENIUS	1425	1500	.58	4	.58	.58		.58	.58	2.32
80473	SCORPIO II	BOB ZALES	1645	1730	.75	4					3.00	3.00
80573	TWO SONS	F P WETHERBEE	1200	1430	2.50	4	5.00			5.00		10.00
80573	SCORPIO II	BOB ZALES	1300	1500	2.00	4					8.00	8.00
80573	FAIRO II	RON ALISON	900	1030	1.50	4	3.00	3.00				6.00
80573	CROSSWINDS	W.C. RAFFIELD	830	930	1.00	5	3.00	2.00				5.00
TOTAL					8.33		11.58	5.58		5.58	11.58	34.32
					BAIT PERCENTAGE		33.74	16.26	.00	16.26	33.74	

FISHING PRESSURE -- SQUARE 31 LAT=29.32 LON=86.46

DATE	BOAT NAME	CAPTAIN	LINES IN	LINES OUT	TOTAL FISHING TIME	NO. LINES	MULLET	BALYH.	ROD HOURS		OTHER	TOTAL
									ARTIF.	STRIP		
80473	TWO SONS	F P WETHERBEE	1400	1700	3.00	4	6.00			6.00		12.00
80473	CAPTAIN BOB	R JANSENIUS	1040	1150	1.17	4	1.17	1.17		1.17	1.17	4.68
80573	TWO SONS	F P WETHERBEE	730	1020	2.50	4	5.67			5.67		11.34
80573	SEA NOTE	F. NETH	1105	1330	2.42	4	9.67					9.67
80573	MAKO BLANCO	D. SHARON	830	1400	5.50	4	5.50	5.50	5.50	5.50		22.00
TOTAL					14.58		28.01	6.67	5.50	18.34	1.17	59.69
					BAIT PERCENTAGE		46.93	11.17	9.21	30.73	1.96	



FISHING PRESSURE -- SQUARE 32 LAT=29.43 LON=86.32

DATE	BOAT NAME	CAPTAIN	LINES IN	LINES OUT	TOTAL FISHING TIME	NO. LINES	MULLET	BALYH.	ROD HOURS		OTHER	TOTAL
									ARTIF.	STRIP		
80473	LADY M	B. J. PUTNAM	700	815	1.25	4	1.25	2.50			1.25	5.00
80473	CAPTAIN BOB	R JANSENIUS	925	1040	1.25	4	1.25	1.25			1.25	5.00
80473	SCORPIO II	BOB ZALES	1130	1430	3.00	4					12.00	12.00
80573	TWO SONS	F P WETHERBEE	1020	1200	1.67	4	3.34				3.34	6.68
80573	YELLOW BIRD	JIMMY MOORE	1200	1500	2.67	5	3.00	6.00	3.00	3.00		15.00
80573	MADAM QUEEN	G MCINTOSH	940	1200	2.32	5	4.67	4.67		2.33		11.67
80573	MADAM QUEEN	G MCINTOSH	1345	1430	.75	5	1.50	1.50		.75		3.75
80573	CROSSWINDS	W.C. RAFFIELD	1430	1500	.50	5	1.50	1.00				2.50
TOTAL					13.40		16.51	16.92	3.00	10.67	14.50	61.80
BAIT PERCENTAGE							26.80	27.47	4.87	17.32	23.54	

FISHING PRESSURE -- SQUARE 33 LAT=29.55 LON=86.19

DATE	BOAT NAME	CAPTAIN	LINES IN	LINES OUT	TOTAL FISHING TIME	NO. LINES	MULLET	BALYH.	ROD HOURS		OTHER	TOTAL
									ARTIF.	STRIP		
80473	CAPTAIN BOB	R JANSENIUS	910	925	.25	4	.25	.25		.25	.25	1.00
TOTAL					.25		.25	.25	.00	.25	.25	1.00
BAIT PERCENTAGE							25.00	25.00	.00	25.00	25.00	

FISHING PRESSURE -- SQUARE 34 LAT=29.31 LON=86.19

DATE	BOAT NAME	CAPTAIN	LINES IN	LINES OUT	TOTAL FISHING TIME	NO. LINES	MULLET	BALYH.	ROD HOURS		OTHER	TOTAL
									ARTIF.	STRIP		
80473	FAIRO II	RON ALISON	1030	1200	1.50	4	3.00	3.00				6.00
TOTAL					1.50		3.00	3.00	.00	.00	.00	6.00
BAIT PERCENTAGE							50.00	50.00	.00	.00	.00	



FISHING PRESSURE -- SQUARE 35 LAT=29.42 LON=86.05

DATE	BOAT NAME	CAPTAIN	LINES IN	LINES OUT	TOTAL FISHING TIME	NO. LINES	MULLET	BALYH.	ROD HOURS ARTIF.	STRIP	OTHER	TOTAL
80473	FAIRO II	RON ALISON	900	1030	1.50	4	3.00	3.00				6.00
80473	SCORPIO II	BOB ZALES	830	1130	2.95	4					12.00	12.00
TOTAL					4.45		3.00	3.00			12.00	18.00
					BAIT PERCENTAGE		16.67	16.67	.00	.00	66.67	

FISHING PRESSURE -- SQUARE 42 LAT=29.21 LON=87.13

DATE	BOAT NAME	CAPTAIN	LINES IN	LINES OUT	TOTAL FISHING TIME	NO. LINES	MULLET	BALYH.	ROD HOURS ARTIF.	STRIP	OTHER	TOTAL
80573	DULCINEA	WHITE-SPUNNER	700	1100	4.00	5	8.00	8.00	4.00			20.00
TOTAL					4.00		8.00	8.00	4.00			20.00
					BAIT PERCENTAGE		40.00	40.00	20.00	.00	.00	

FISHING PRESSURE -- SQUARE 44 LAT=29.09 LON=87.00

DATE	BOAT NAME	CAPTAIN	LINES IN	LINES OUT	TOTAL FISHING TIME	NO. LINES	MULLET	BALYH.	ROD HOURS ARTIF.	STRIP	OTHER	TOTAL
80473	DULCINEA	WHITE-SPUNNER	1400	1530	1.50	5	3.00	3.00	1.50			7.50
80473	BABY LINK	LITTLEFIELD	1300	1400	1.00	4	3.00	1.00				4.00
80573	DULCINEA	WHITE-SPUNNER	1100	1130	.50	5	1.00	1.00	.50			2.50
TOTAL					3.00		7.00	5.00	2.00			14.00
					BAIT PERCENTAGE		50.00	35.71	14.29	.00	.00	



FISHING PRESSURE -- SQUARE 45 LAT=29.21 LON=86.86

DATE	BOAT NAME	CAPTAIN	LINES IN	LINES OUT	TOTAL FISHING TIME	NO. LINES	MULLET	BALYH.	ROD HOURS ARTIF.	STRIP	OTHER	TOTAL
80473	BLUE STREAK	M CLAVERIE	1300	1500	2.00	4	6.00	2.00				8.00
80473	YELLOW BIRD	JIMMY MOORE	1230	1500	2.00	5	2.50	5.00	2.50	2.50		12.50
80473	SUGAR FOOT	TED MAXWELL	1600	1730	1.47	5	3.00	1.50		3.00		7.50
80473	SEA NOTE	F. NETH	1240	1440	2.00	4	4.00	4.00				8.00
80473	CAROLINE	ED CHADBOURNE	1100	1530	3.92	4	4.50	9.00			4.50	18.00
80473	LITTLE MAMA	W.O. ALLEN	1100	1400	3.00	5	3.00	3.00	3.00	3.00	3.00	15.00
80473	DULCINEA	WHITE-SPUNNER	1230	1400	1.50	5	3.00	3.00	1.50			7.50
80473	PARTY PAL	BOB GRAY	1200	1230	.50	4	1.00	1.00				2.00
80473	BABY LINK	C LINKENHOKER	1100	1300	1.78	4	6.00	2.00				8.00
80573	QUEEN B	JIM NETHERLY	1005	1205	2.00	4	3.00	2.00	3.00			8.00
80573	THIN FIN	JOHN WALKER	700	1100	3.25	5	4.00	4.00			4.00	12.00
80573	LITTLE MAMA	W.O. ALLEN	730	1030	3.00	5	3.00	3.00	3.00	3.00	3.00	15.00
80573	FLY-N-FISH	C. BLANCHARD	1230	1515	2.75	2			5.50			5.50
80573	PARTY PAL	BOB GRAY	1130	1230	1.00	4	2.00	2.00				4.00
80573	BABY LINK	C LINKENHOKER	1200	1530	3.42	4	11.00	3.00				14.00
TOTAL					33.58		56.00	44.50	18.50	11.50	14.50	145.00
BAIT PERCENTAGE							38.62	30.69	12.76	7.93	10.00	

FISHING PRESSURE -- SQUARE 46 LAT=28.97 LON=86.87

DATE	BOAT NAME	CAPTAIN	LINES IN	LINES OUT	TOTAL FISHING TIME	NO. LINES	MULLET	BALYH.	ROD HOURS ARTIF.	STRIP	OTHER	TOTAL
80473	DULCINEA	WHITE-SPUNNER	1530	1800	2.50	5	5.00	5.00	2.50			12.50
TOTAL					2.50		5.00	5.00	2.50			12.50
BAIT PERCENTAGE							40.00	40.00	20.00	.00	.00	



FISHING PRESSURE -- SQUARE 47 LAT=29.09 LON=86.73

DATE	BOAT NAME	CAPTAIN	LINES IN	LINES OUT	TOTAL FISHING TIME	NO. LINES	MULLET	BALYH.	ROD HOURS ARTIF.	STRIP	OTHER	TOTAL
80573	FLY-N-FISH	C. BLANCHARD	1000	1230	2.50	2			5.00			5.00
TOTAL					2.50			5.00				5.00
					BAIT PERCENTAGE		.00	.00	100.00	.00	.00	

FISHING PRESSURE -- SQUARE 48 LAT=29.20 LON=86.59

DATE	BOAT NAME	CAPTAIN	LINES IN	LINES OUT	TOTAL FISHING TIME	NO. LINES	MULLET	BALYH.	ROD HOURS ARTIF.	STRIP	OTHER	TOTAL
80473	YELLOW BIRD	JIMMY MOORE	1000	1230	2.50	5	2.50	5.00	2.50	2.50		12.50
80473	GAMECOCK	L. OVERSTREET	1600	1900	2.42	3	3.00	3.00		3.00		9.00
80473	SEA NOTE	F. NETH	1440	1900	3.80	4	6.70	6.70				17.40
80473	BABY LINK	C. LINKENHOKER	900	1100	2.00	4	6.00	2.00				8.00
80573	EAGLES ARK	EDBECKE	900	1400	4.88	6	5.00	20.00		5.00		30.00
80573	LITTLE MAMA	W.O. ALLEN	1330	1530	2.00	5	2.00	2.00	2.00	2.00	2.00	10.00
80573	SEA NOTE	F. NETH	715	1040	3.42	4	6.83	6.83				13.66
TOTAL					21.02		34.03	47.53	4.50	12.50	2.00	100.56
					BAIT PERCENTAGE		33.84	47.27	4.47	12.43	1.99	

FISHING PRESSURE -- SQUARE 49 LAT=28.97 LON=86.60

DATE	BOAT NAME	CAPTAIN	LINES IN	LINES OUT	TOTAL FISHING TIME	NO. LINES	MULLET	BALYH.	ROD HOURS ARTIF.	STRIP	OTHER	TOTAL
80473	CLOUD NINE	ANDY ANDERSON	1040	1500	3.58	4	6.67	4.33		4.33		17.33
TOTAL					3.58		6.67	4.33		4.33		17.33
					BAIT PERCENTAGE		50.03	24.99	.00	24.99	.00	





FISHING PRESSURE -- SQUARE 50 LAT=29.08 LON=86.46

DATE	BOAT NAME	CAPTAIN	LINES IN	LINES OUT	TOTAL FISHING TIME	NO. LINES	MULLET	BALYH.	ROD HOURS ARTIF.	STRIP	OTHER	TOTAL
80473	FAIRO II	RON ALISON	1330	1500	1.50	4	3.00	3.00				6.00
80573	SEA NOTE	F. NETH	1040	1100	.33	4	.66	.66				1.32
TOTAL					1.83		3.66	3.66				7.32
					BAIT PERCENTAGE		50.00	50.00	.00	.00	.00	

FISHING PRESSURE -- SQUARE 51 LAT=29.20 LON=86.32

DATE	BOAT NAME	CAPTAIN	LINES IN	LINES OUT	TOTAL FISHING TIME	NO. LINES	MULLET	BALYH.	ROD HOURS ARTIF.	STRIP	OTHER	TOTAL
80473	FAIRO II	RON ALISON	1200	1330	1.50	4	3.00	3.00				6.00
80573	SEA NOTE	F. NETH	1100	1105	.08	4	.16	.16				.32
TOTAL					1.58		3.16	3.16				6.32
					BAIT PERCENTAGE		50.00	50.00	.00	.00	.00	



FISH CATCH -- SQUARE 1 LAT=29.35 LON=87.60

DATE	SUB SQ.	BOAT NAME	FISH	NO. FISH CAUGHT	BAIT	WATER COLOR	WATER TYPE	RAISED	TIME HOOKED	LOST	BOATED	SEX	GIRTH (CM)	WEIGHT (LB)	LENGTH LOWER JAW TO FORK (CM)	LENGTH ORBIT TO FORK (CM)
80473	A	WIDOW MAKER	DOLPHIN	1	BALLYHOO	BLUE	OPEN		1145		1200					28.00
80473	A	WIDOW MAKER	DOLPHIN	1	BALLYHOO	BLUE	OPEN		1200		1220					21.00
80473	D	WIDOW MAKER	DOLPHIN	1	BALLYHOO	BLUE	GRASS		1330		1340					
80473	D	WIDOW MAKER	BLACKFIN TUNA	0	MULLET	BLUE	OPEN	1300	1300	1320						
TOTAL				3												

FISH CATCH -- SQUARE 5 LAT=29.81 LON=87.26

DATE	SUB SQ.	BOAT NAME	FISH	NO. FISH CAUGHT	BAIT	WATER COLOR	WATER TYPE	RAISED	TIME HOOKED	LOST	BOATED	SEX	GIRTH (CM)	WEIGHT (LB)	LENGTH LOWER JAW TO FORK (CM)	LENGTH ORBIT TO FORK (CM)
80473		MAKO	BLUE MARLIN	0	MULLET	GREEN	OPEN		1645	1645						
TOTAL				0												

FISH CATCH -- SQUARE 6 LAT=29.92 LON=87.12

DATE	SUB SQ.	BOAT NAME	FISH	NO. FISH CAUGHT	BAIT	WATER COLOR	WATER TYPE	RAISED	TIME HOOKED	LOST	BOATED	SEX	GIRTH (CM)	WEIGHT (LB)	LENGTH LOWER JAW TO FORK (CM)	LENGTH ORBIT TO FORK (CM)
80473	C	MIJIMAC	DOLPHIN	1	MULLET	BL-GR	OPEN	1300	1300		1315					
80473	C	MIJIMAC	SHARK	0	BALLYHOO		OPEN	1300								
80473	A	ASTRO	WAHOO	1	MULLET	BL-GR	RIP		1135		1140			26.50		
80473	D	BLUSKY DOODLE	WAHOO	1	BALLYHOO	BLUE	OPEN		0910		0940			37.75		
80573		YOTOTHOGA	SAILFISH	0	STRIP	BL-GR	OPEN	1000	1000	1000						
80573		YOTOTHOGA	WHITE MARLIN	0	STRIP	BL-GR	OPEN	1140	1140	1140						
80573		YOTOTHOGA	WAHOO	0	TEASER	BL-GR	OPEN	1215	1215	1215						
80573		BOGUE	DOLPHIN	6												
80573	B	BARBARA H	BLUE MARLIN	0	MULLET	GREEN	OPEN	1240								
TOTAL				9												



FISH CATCH -- SQUARE 7 LAT=30.04 LON=66.99

DATE	SUB SQ.	BOAT NAME	FISH	NO. FISH CAUGHT	BAIT	WATER COLOR	WATER TYPE	RAISED	HOOKED	TIME LOST	BOATED	SEX	GIRTH (CM)	WEIGHT (LB)	LENGTH LOWER JAW TO FORK (CM)	ORBIT TO FORK (CM)
80473		LORELEI	KING MACKEREL	1							1200			15.00		
80473	A	BALLERINA II	Wahoo	1	MULLET	GREEN	OPEN				1030			25.00		
80473	A	SUNCHASER	BONITO	1	MULLET						0950			25.00		
80473	B	BLUSKY DOOCLE	WHITE MARLIN	0	MULLET	BLUE	OPEN	1315								
80573		SUNCHASER	DOLPHIN	1							1210			5.00		
80573	C	ASTRO	DOLPHIN	1	ARTIF.	BL-GR					0932			18.00		
80573	C	MIJIMAC	BILLFISH	0	BALLYHOO	BLUE	RIP	1330								
TOTAL				5												

FISH CATCH -- SQUARE 12 LAT=29.69 LON=87.13

DATE	SUB SQ.	BOAT NAME	FISH	NO. FISH CAUGHT	BAIT	WATER COLOR	WATER TYPE	RAISED	HOOKED	TIME LOST	BOATED	SEX	GIRTH (CM)	WEIGHT (LB)	LENGTH LOWER JAW TO FORK (CM)	ORBIT TO FORK (CM)
80473		MAKO	DOLPHIN	1	MULLET	GREEN	DEBRIS				1505			22.00		
80473		MAKO	DOLPHIN	1	BALLYHOO	GREEN	DEBRIS				1445			18.00		
TOTAL				2												



FISH CATCH -- SQUARE 13 LAT=29.80 LON=86.99

DATE	SUB SQ.	BOAT NAME	FISH	NO. FISH CAUGHT	BAIT	WATER COLOR	WATER TYPE	TIME RAISED	TIME HOOKED	TIME LOST	TIME BOATED	SEX	GIRTH (CM)	WEIGHT (LB)	LENGTH LOWER JAW TO FORK (CM)	LENGTH ORBIT TO FORK (CM)	
80473	B	MIJIMAC	WAHOO	0	MULLET	BL-GR	OPEN	0915									
80473	B	MIJIMAC	WAHOO	0	MULLET	BL-GR	OPEN	0915									
80473	B	MIJIMAC	WAHOO	0	MULLET	BL-GR	OPEN	0915									
80473	B	MIJIMAC	BILLFISH	0			OPEN	1030									
80473	B	MIJIMAC	SHARK	0	MULLET		OPEN	1000									
80473	B	SADDLE NAG	BLUE MARLIN	0	ARTIF.	BLUE		1050	1055	1100							
80473	D	SADDLE NAG	BONITO	1					1031						1031		
80473		POP-EYE	BLUE MARLIN	0	MULLET	BLUE	OPEN	1255	1255	1256							
80473		POP-EYE	SAILFISH	0	BALLYHOO	BLUE	OPEN	1315									
80473		POP-EYE	SAILFISH	0	TEASER	BLUE	OPEN	1330									
80473		POP-EYE	DOLPHIN	1	BALLYHOO	BLUE	OPEN	1415	1415		1425						
80573	A	HILLBILLY II	BONITO	1	BALLYHOO	BLUE	OPEN		0650		0659						
80573	B	HILLBILLY II	DOLPHIN	1	BALLYHOO	BLUE	OPEN		0705		0720						
80573		GRANSPORT	BILLFISH	0	BALLYHOO	GREEN	OPEN	1430									
TOTAL				4													

FISH CATCH -- SQUARE 14 LAT=29.91 LON=86.85

DATE	SUB SQ.	BOAT NAME	FISH	NO. FISH CAUGHT	BAIT	WATER COLOR	WATER TYPE	TIME RAISED	TIME HOOKED	TIME LOST	TIME BOATED	SEX	GIRTH (CM)	WEIGHT (LB)	LENGTH LOWER JAW TO FORK (CM)	LENGTH ORBIT TO FORK (CM)	
80473	A	HILLBILLY II	DOLPHIN	0	MULLET	BLUE	OPEN	0935	0935	0936							
80473		HILLBILLY II	DOLPHIN	0	BALLYHOO	BLUE	OPEN	1015	1015	1018							
80473		HILLBILLY II	WAHOO	0	MULLET	BLUE	OPEN	1030	1030	1033							
80573	B	WIDOW MAKER	WAHOO	1	CIGAR M.	GREEN	OPEN	0830	0830			0840		21.75			
80573		MAKO	DOLPHIN	1										22.00			
80573	B	BLUSKY DOODLE	DOLPHIN	1	BALLYHOO	BL-GR	CEBRIS							1200			
80573	B	BLUSKY DOODLE	DOLPHIN	3	BALLYHOO	BL-GR	CEBRIS							1200			
80573	B	BLUSKY DOODLE	WHITE MARLIN	0	BALLYHOO	BL-GR	CEBRIS	1230									
TOTAL				6													



FISH CATCH -- SQUARE 15 LAT=30.03 LON=86.72

DATE	SUB SQ.	BOAT NAME	FISH	NO. FISH CAUGHT	BAIT	WATER COLOR	WATER TYPE	RAISED	TIME HOOKED	LOST	BOATED	SEX	GIRTH (CM)	WEIGHT (LB)	LENGTH LOWER JAW TO FORK (CM)	ORBIT TO FORK (CM)
80473		TOTSYOT	WAHOO	0	BALLYHOO	BLUE	OPEN	0955								
80473	B	RARAKA	UNKNOWN	0	BALLYHOO	BLUE	OPEN	1000								
80573		JAYBEE	BLACKFIN TUNA	1	CIGAR M.	BLUE	OPEN		1030		1040			14.75		
80573		MAKO	WHITE MARLIN	0	BALLYHOO	BLUE	RIP	1330								
80573		MAKO	WHITE MARLIN	0				1330								
80573		MAKO	SAILFISH	0				1330								
80573		MAKO	SAILFISH	0				1330								
		TOTAL		1												

FISH CATCH -- SQUARE 18 LAT=29.56 LON=86.99

DATE	SUB SQ.	BOAT NAME	FISH	NO. FISH CAUGHT	BAIT	WATER COLOR	WATER TYPE	RAISED	TIME HOOKED	LOST	BOATED	SEX	GIRTH (CM)	WEIGHT (LB)	LENGTH LOWER JAW TO FORK (CM)	ORBIT TO FORK (CM)
80473	D	STRIKER	DOLPHIN	1				1000	1000		1005			34.50		
80473	D	SUPER STAR	SAILFISH	0	CIGAR M.	BL-GR	OFEN	1115	1115	1120						
80473	D	HIGH LIFE	WHITE MARLIN	1	BALLYHOO	GREEN	OFEN	1340			1355	FEMALE	60.0	52.00	165.0	140.0
		TOTAL		2												

FISH CATCH -- SQUARE 19 LAT=29.68 LON=86.56

DATE	SUB SQ.	BOAT NAME	FISH	NO. FISH CAUGHT	BAIT	WATER COLOR	WATER TYPE	RAISED	TIME HOOKED	LOST	BOATED	SEX	GIRTH (CM)	WEIGHT (LB)	LENGTH LOWER JAW TO FORK (CM)	ORBIT TO FORK (CM)
80473	A	LADY EVE	WAHOO	0	BALLYHOO	BLUE	OFEN		1430	1435						
80473	B	STORM KING	BILLFISH	0	ARTIF.	GREEN	OFEN	0728	0728	0732						
80573	B	BALA O	WHITE MARLIN	0	BALLYHOO	BLUE	OFEN	1345								
80573	B	ALBATROSS	WHITE MARLIN	0	BALLYHOO	GREEN	DEBRIS	1230								
80573		GRANSFORT	BILLFISH	0	BALLYHOO	GREEN	OFEN	1630								
		TOTAL		0												



FISH CATCH -- SQUARE 20 LAT=29.79 LON=86.72


DATE	SUB SQ.	BOAT NAME	FISH	NO. FISH CAUGHT	BAIT	WATER COLOR	WATER TYPE	RAISED	HOOKED	TIME LOST	BOATED	SEX	GIRTH (CM)	WEIGHT (LB)	LENGTH LOWER JAW TO FORK (CM)	LENGTH ORBIT TO FORK (CM)
80473	B	BODACIOUS	UNKNOWN	0	OTHER	BL-CR	OPEN			0930						
80573	A	BALA O	WHITE MARLIN	0	BALLYHOO	BLUE	OPEN			0930						
TOTAL				0												

FISH CATCH -- SQUARE 21 LAT=29.91 LON=86.58

DATE	SUB SQ.	BOAT NAME	FISH	NO. FISH CAUGHT	BAIT	WATER COLOR	WATER TYPE	RAISED	HOOKED	TIME LOST	BOATED	SEX	GIRTH (CM)	WEIGHT (LB)	LENGTH LOWER JAW TO FORK (CM)	LENGTH ORBIT TO FORK (CM)
80473	C	CROSSWINDS	BLUE MARLIN	0	MULLET	GREEN	OPEN			1230						
80473		CLE KING COAL	DOLPHIN	0	STRIP	GREEN	OPEN			1400						
80573		CLE SALT	DOLPHIN	1	STRIP	BLUE	OPEN			0930	0932					
TOTAL				1												

FISH CATCH -- SQUARE 22 LAT=29.33 LON=86.99

DATE	SUB SQ.	BOAT NAME	FISH	NO. FISH CAUGHT	BAIT	WATER COLOR	WATER TYPE	RAISED	HOOKED	TIME LOST	BOATED	SEX	GIRTH (CM)	WEIGHT (LB)	LENGTH LOWER JAW TO FORK (CM)	LENGTH ORBIT TO FORK (CM)
80473		BUDDIE B	Wahoo	1	MULLET	BL-CR	OPEN				1255			12.00		
80473	A	LITTLE MAMA	WHITE MARLIN	1	STRIP	BL-CR	DEBRIS			0910	0935			59.75		
80473	A	BABY LINK	WHITE MARLIN	1	MULLET	BL-CR	OPEN			1408	1415	FEMALE	58.0	46.00	160.0	134.0
80473	C	BABY LINK	DOLPHIN	1	MULLET	BL-CR	GRASS				1430			10.00		
TOTAL				4												



FISH CATCH -- SQUARE 23 LAT=29.44 LON=86.86

DATE	SUB SQ.	BOAT NAME	FISH	NO. FISH CAUGHT	BAIT	WATER COLOR	WATER TYPE	RAISED	TIME HOOKED	LOST	BOATED	SEX	GIRTH (CM)	WEIGHT (LB)	LENGTH LOWER JAW TO FORK (CM)	LENGTH JAW TO FORK (CM)	ORBIT TO FORK (CM)
80473		BOOMERANG	DOLPHIN	0	BALLYHOO	BL-GR	OPEN	1030	1030	1030							
80473		BOOMERANG	SAILFISH	0	MULLET	BL-GR	OPEN	1230	1230	1233							
80473		BOOMERANG	WHITE MARLIN	1	STRIP	BL-GR	OPEN	1330	1330		1340	FEMALE	60.2	45.50	150.4	130.0	
80473		BOOMERANG	WHITE MARLIN	0	BALLYHOO	BL-GR	OPEN	1330									
80473		BOOMERANG	SAILFISH	0	BALLYHOO	BL-GR	OPEN	1400	1400	1402							
80473	B	STORM KING	WHITE MARLIN	0	BALLYHOO	GREEN	OPEN	1015	1017	1025							
80473	A	LADY LYN	WHITE MARLIN	0	BALLYHOO	BLUE	OPEN	1430									
80473		LADY LYN	DOLPHIN	1													0915
80473		LADY LYN	DOLPHIN	1													1000
80473		LADY LYN	DOLPHIN	1													1330
80473		BUDDIE B	DOLPHIN	1	MULLET	BL-GR	OPEN										1005
80473	B	HIGH LIFE	WHITE MARLIN	0	BALLYHOO	GREEN	OPEN	1115									
80473	B	TRY AGAIN	DOLPHIN	1	OTHER	BL-GR	OPEN	1320	1320		1330						
		TOTAL		6													

FISH CATCH -- SQUARE 24 LAT=29.56 LON=86.72

DATE	SUB SQ.	BOAT NAME	FISH	NO. FISH CAUGHT	BAIT	WATER COLOR	WATER TYPE	RAISED	TIME HOOKED	LOST	BOATED	SEX	GIRTH (CM)	WEIGHT (LB)	LENGTH LOWER JAW TO FORK (CM)	LENGTH JAW TO FORK (CM)	ORBIT TO FORK (CM)
80473	C	SMARTY PANTS	WHITE MARLIN	1	BALLYHOO	GREEN	OPEN	1315	1318		1518	FEMALE	76.0	68.50	174.4	148.4	
80473	C	BLUE DOLPHIN	DOLPHIN	1	BALLYHOO	BL-GR	OPEN	1345	1345		1350						
80473	D	GUFFY	Wahoo	1			OPEN	1255	1255		1305						
80473	B	MARAPOSA	WHITE MARLIN	0							0910						
80473	D	MARAPOSA	WHITE MARLIN	0							0930						
80473	A	MARAPOSA	WHITE MARLIN	0							1300						
80473	A	MARAPOSA	WHITE MARLIN	0							1830						
80473	A	MAKO	WHITE MARLIN	0	MULLET	GREEN	OPEN		0930								
80473		CROSSWINDS	WHITE MARLIN	0	MULLET	BLUE	OPEN		0902								
80573	C	SMARTY PANTS	WHITE MARLIN	1	BALLYHOO	GREEN	OPEN	1045	1045		1057	MALE	60.0	44.50	149.2	126.1	
		TOTAL		4													



FISH CATCH -- SQUARE 25 LAT=29.67 LON=86.59

DATE	SUB	BOAT NAME	FISH	NO. FISH CAUGHT	BAIT	WATER COLOR	WATER TYPE	RAISED	TIME HOOKED	LOST	BOATED	SEX	GIRTH (CM)	WEIGHT (LB)	LENGTH LOWER JAW TO FORK (CM)	ORBIT TO FORK (CM)
80473	A	BLUE DOLPHIN	DOLPHIN	1	MULLET	BL-GR	OPEN	1015	1015		1030					
80473	C	SANDPIPER	BILLFISH	0	MULLET	BL-GR	OPEN	0850								
80473		SU-NAN	WHITE MARLIN	0	OTHER	BL-GR	OPEN	1110	1110	1115						
80473	B	WAHOO	BLUE MARLIN	0	BALLYHOO	BLUE	OPEN	1800								
80473		ANN-C	UNKNOWN	0	BALLYHOO	BLUE	RIP	1130								
80473	B	CROSSWINDS	WHITE MARLIN	1	MULLET	GREEN	OPEN	1055	1055		1140	FEMALE	61.0	70.50	160.4	150.6
80573	B	WAHOO	SAILFISH	1	STRIP	BLUE	OPEN	0945	0945		1000	MALE	62.2	52.00	176.6	152.2
80573	C	WAHOO	WHITE MARLIN	1	STRIP	BLUE	OPEN	1030	1030		1045	FEMALE	59.5	62.38	166.5	141.2
80573		WAHOO	WHITE MARLIN	0	TEASER	BLUE	OPEN	1200								
80573		WAHOO	DOLPHIN	1	BALLYHOO	BLUE	OPEN	0945	0945		0950					
80573		WAHOO	DOLPHIN	1	BALLYHOO	BLUE	OPEN	1300	1300		1310					
80573	D	SHOOTING STAR	BLUE MARLIN	0	OTHER	GREEN	OPEN	1030								
80573		SU-NAN	BLUE MARLIN	0	OTHER	BL-GR	OPEN	1100								
80573	C	FINEST KIND	DOLPHIN	1	OTHER	BL-GR	OPEN	1100	1100		1115					
80573	C	FINEST KIND	DOLPHIN	1	STRIP	BL-GR	OPEN	1120	1120		1125					
80573	C	FINEST KIND	DOLPHIN	1	BALLYHOO	BL-GR	OPEN	1130	1130		1140					
80573	B	FINEST KIND	DOLPHIN	1	MULLET	BL-GR	OPEN	1140	1140		1150					
80573		OLE SALT	WAHOO	1	STRIP	BLUE	OPEN	1150	1150		1200					
80573		OLE SALT	WHITE MARLIN	0	STRIP	BLUE	OPEN	1150								
80573		CROSSWINDS	SAILFISH	0	MULLET	BLUE		1030								
TOTAL				11												

FISH CATCH -- SQUARE 26 LAT=29.79 LON=86.45

DATE	SUB	BOAT NAME	FISH	NO. FISH CAUGHT	BAIT	WATER COLOR	WATER TYPE	RAISED	TIME HOOKED	LOST	BOATED	SEX	GIRTH (CM)	WEIGHT (LB)	LENGTH LOWER JAW TO FORK (CM)	ORBIT TO FORK (CM)
80473	D	CROSSWINDS	WHITE MARLIN	1	BALLYHOO	GREEN	OPEN	1400	1400		1430	MALE	60.0	47.50	160.1	130.6
80473	B	MADAM QUEEN	SAILFISH	1	STRIP	GREEN	OPEN	0940	0940		0955	FEMALE	30.0	7.75	105.5	90.0
TOTAL				2												





FISH CATCH -- SQUARE 27 LAT=29.32 LON=86.73

DATE	SUB	BOAT NAME	FISH	NO. FISH CAUGHT	BAIT	WATER COLOR	WATER TYPE	TIME RAISED	TIME HOOKED	TIME LOST	TIME BOATED	SEX	GIRTH (CH)	WEIGHT (LB)	LENGTH LOWER JAW TO FORK (CH)	LENGTH ORBIT TO FORK (CH)	
80473	A	SMARTY PANTS	SAILFISH	0	BALLYHOO	GREEN	OPEN	1130									
80473		YELLOW BIRD	SAILFISH	0	STRIP	BLUE	DEBRIS	0905									
80473		YELLOW BIRD	WHITE MARLIN	0	STRIP	BL-GR	DEBRIS	0930									
80473		YELLOW BIRD	WHITE MARLIN	0	STRIP	BLUE	DEBRIS	1000	1000	1004							
80473	A	HAPPY HOOKER	WHITE MARLIN	0	BALLYHOO	BLUE	OPEN	1230									
80473	A	HAPPY HOOKER	SAILFISH	1	MULLET	BLUE	OPEN	1240	1240		1250	MALE	52.2	26.75	148.1	126.9	
80473	A	HAPPY HOOKER	WHITE MARLIN	1	BALLYHOO	BLUE	OPEN	1325	1325		1340	FEMALE	62.2	45.00	155.5	131.6	
80473	A	HAPPY HOOKER	WHITE MARLIN	1	BALLYHOO	BLUE	OPEN	1325	1325		1340	FEMALE	67.8	59.00	170.4	144.5	
80473	A	HAPPY HOOKER	WHITE MARLIN	0				1325									
80473	A	HAPPY HOOKER	WHITE MARLIN	0				1325									
80473	A	STORM KING	BLUE MARLIN	0	MULLET	GREEN	OPEN	1210	1212	1222							
80473		GAMECOCK	WAHOO	1	BALLYHOO	GREEN	DEBRIS	1400	1400		1415						
80473		GAMECOCK	WAHOO	1	BALLYHOO	GREEN	DEBRIS	1400	1400		1415						
80473		GAMECOCK	WAHOO	1	STRIP	GREEN	DEBRIS	1445	1445		1455						
80473	C	THIN FIN	DOLPHIN	0	BALLYHOO	BL-GR	OPEN		1430	1435							
80473	C	THIN FIN	UNKNOWN	0	BALLYHOO	BL-GR	OPEN		1445	1445							
80473	C	THIN FIN	UNKNOWN	0	BALLYHOO	BL-GR	OPEN		1450	1455							
80473	C	THIN FIN	UNKNOWN	0	BALLYHOO	BL-GR	OPEN		1450	1455							
80473	C	THIN FIN	DOLPHIN	1	BALLYHOO	BL-GR	OPEN		1455		1505						
80473	A	PARTY PAL	WHITE MARLIN	1	MULLET	BL-GR	OPEN	1230	1230		1245	MALE	59.0	46.25	157.0	133.0	
80473	A	PARTY PAL	SAILFISH	0	MULLET	BL-GR	RIP	1415	1415	1430							
80473	C	BARBARA H	DOLPHIN	1	BALLYHOO	BLUE	OPEN				1047			28.00			
80473	C	BARBARA H	DOLPHIN	0	MULLET	BLUE	OPEN		1047	1047							
80473	C	BARBARA H	WHITE MARLIN	0	MULLET	BLUE	OPEN		1115	1129							
80573		LADY LYN	DOLPHIN	1							0950			25.00			
80573		LADY LYN	WHITE MARLIN	0	MULLET	BLUE	OPEN	1130	1140								
80573		PARTY PAL	DOLPHIN	3	BALLYHOO	BL-GR	OPEN				1000						
TOTAL				13													



FISH CATCH -- SQUARE 28 LAT=29.44 LON=86.59

DATE	SUB SQ.	BOAT NAME	FISH	NO. FISH CAUGHT	BAIT	WATER COLOR	WATER TYPE	TIME RAISED	TIME HOOKED	TIME LOST	TIME BOATED	SEX	GIRTH (CM)	WEIGHT (LB)	LENGTH LOWER JAW TO FORK (CM)	LENGTH ORBIT TO FORK (CM)
80473	C	MISS CINDY	WHITE MARLIN	1	BALLYHOO	BL-GR	OPEN	1215	1215		1245	FEMALE	63.8	55.25	160.2	130.6
80473	A	THREE L'S	BLUE MARLIN	0	STRIP	GREEN	OPEN	1100	1100	1105						
80473	B	SANDPIPER	SHARK	1	MULLET	BLUE	OPEN	0950	0950		0955					
80473	B	SANDPIPER	WHITE MARLIN	1	MULLET	BL-GR	OPEN	1125	1125		1140	FEMALE	60.5	65.00	170.3	140.8
80473	B	SANDPIPER	WHITE MARLIN	0	MULLET	GREEN	OPEN	1210	1210	1210						
80473	B	SANDPIPER	WHITE MARLIN	1	BALLYHOO	BL-GR	OPEN	1210	1212		1225	FEMALE	62.0	53.00	150.8	130.4
80473	A	SANDPIPER	UNKNOWN	0	STRIP	BL-GR	OPEN	1320								
80473	A	MISS DESTIN	DOLPHIN	1	MULLET	GREEN	OPEN	1145	1145		1150					
80473	A	MISS DESTIN	DOLPHIN	1	MULLET	GREEN	OPEN	1200	1200		1210					
80473	D	MISS DESTIN	WHITE MARLIN	0	MULLET	GREEN	OPEN	1215								
80473	D	MISS DESTIN	WHITE MARLIN	0	NEEDLE F	GREEN	OPEN	1225								
80473	A	ANASTASIA II	WHITE MARLIN	0	TEASER	GREEN	OPEN	1205								
80473	C	HAPPY HOOKER	WHITE MARLIN	0		BLUE	OPEN	1830								
80473	B	SEE SPRAY	WHITE MARLIN	0				0730								
80473	B	SEE SPRAY	WHITE MARLIN	0	MULLET	GREEN	OPEN		0915	0917						
80473	B	SEE SPRAY	WHITE MARLIN	1	STRIP	GREEN	OPEN		0917		0945	FEMALE	65.2	48.50	166.4	140.6
80473	B	SEE SPRAY	WHITE MARLIN	0		GREEN	OPEN	1010								
80473	B	SEE SPRAY	WHITE MARLIN	0		GREEN	OPEN	1010								
80473	B	SEE SPRAY	WHITE MARLIN	1	MULLET	GREEN	OPEN		1045		1108	FEMALE	70.0	56.50	167.7	142.6
80473	B	HOW NICE	BLUE MARLIN	0	OTHER	GREEN	OPEN	1200								
80473	A	HOW NICE	WHITE MARLIN	0	MULLET	GREEN	OPEN	1315	1315	1315						
80473	D	HOW NICE	WHITE MARLIN	1	MULLET	GREEN	OPEN	1330	1330		1345	FEMALE	62.4	51.50	167.6	139.5
80473	D	COP-OUT	WHITE MARLIN	1	MULLET	BL-GR	OPEN	1405	1405		1420	FEMALE	60.0	47.00	160.5	130.7
80473	D	STORM KING	WHITE MARLIN	1	MULLET	BL-GR	OPEN	1410	1412		1432	MALE	60.0	42.50	156.8	130.4
80473	D	STORM KING	WHITE MARLIN	1	MULLET	BL-GR	OPEN	1440	1440		1500	FEMALE	72.2	60.25	176.9	149.0
80473	A	STORM KING	WHITE MARLIN	0	BALLYHOO	BL-GR	DEBRIS	1540								
80473	C	CROSSWINDS	BLUE MARLIN	0		BLUE	OPEN	1030								
80473	C	LADY M	WHITE MARLIN	1	BALLYHOO	BLUE	OPEN	1230	1230		1315	MALE	60.0	48.00	155.0	130.0
80473	D	LADY M	WHITE MARLIN	0	OTHER	BLUE	OPEN	1401								
80473	B	CAPTAIN BOB	SAILFISH	0	STRIP	BLUE	OPEN	1150	1150	1151						
80473	A	CAPTAIN BOB	SAILFISH	0	MULLET	BLUE	OPEN	1210								
80473		SCORPIO III	DOLPHIN	1	BALLYHOO	BLUE	GRASS	1030	1032		1050					
80473		SCORPIO III	DOLPHIN	0	BALLYHOO	BLUE	OPEN	1115	1117	1120						
80473		SCORPIO III	WHITE MARLIN	0	STRIP	BLUE	OPEN	1220	1225	1235						
80573		CLOUD NINE	WHITE MARLIN	1	BALLYHOO	GREEN	OPEN	0835	0835		0945	FEMALE	69.0	68.50	180.9	153.7
80573		CLOUD NINE	WHITE MARLIN	0	BALLYHOO	GREEN	OPEN	0930	0930	0934						
80573		CLOUD NINE	WHITE MARLIN	0	MULLET	GREEN	OPEN	0938								
80573		HAPPY HOOKER	WHITE MARLIN	0	MULLET	BL-GR	OPEN	0830								
80573		HAPPY HOOKER	WHITE MARLIN	0	BALLYHOO	BL-GR	OPEN	1145	1145	1148						
80573		HAPPY HOOKER	WHITE MARLIN	0	BALLYHOO	BL-GR	OPEN	1145	1145	1147						



FISH CATCH -- SQUARE 28 LAT=29.44 LON=86.59

DATE	SUB SQ.	BOAT NAME	FISH	NO. FISH CAUGHT	BAIT	WATER COLOR	WATER TYPE	TIME RAISED	TIME HOOKED	TIME LOST	TIME BOATED	SEX	GIRTH (CM)	WEIGHT (LB)	LENGTH LOWER JAW TO FORK (CM)	LENGTH ORBIT TO FORK (CM)	
80573		HAPPY HOOKER	WHITE MARLIN	0	BALLYHOO	BL-GR	OPEN	1145	1145	1150							
80573		THREE L'S	WHITE MARLIN	0	MULLET	BL-GR	OPEN	1330									
80573	D	BLUE STREAK	SAILFISH	0	OTHER	BL-GR	OPEN	1100									
80573	C	STORM KING	WHITE MARLIN	0	ARTIF.	BL-GR	OPEN	0755	0755	0758							
80573	C	STORM KING	WHITE MARLIN	0	MULLET	BL-GR	OPEN	0810									
80573	C	STORM KING	WHITE MARLIN	0	MULLET	BL-GR	OPEN	0815									
80573	C	STORM KING	SAILFISH	0	MULLET	BL-GR	OPEN	0855									
80573	A	SAILFISHER II	WHITE MARLIN	0	BALLYHOO	GREEN	OPEN	0910									
80573	C	SAILFISHER II	SAILFISH	0	BALLYHOO	GREEN	OPEN	0910	0910	0915							
80573	B	MARAFOSA	WHITE MARLIN	0	MULLET	BLUE	OPEN	1130	1131	1210							
80573	A	SEE SPRAY	WHITE MARLIN	1	MULLET	GREEN	OPEN	1034			1120	FEMALE	67.0	53.75	150.9	130.4	
80573	A	SEE SPRAY	WHITE MARLIN	1	MULLET	GREEN	OPEN	1134			1250	FEMALE	66.2	65.50	171.9	145.6	
80573		SEE SPRAY	WHITE MARLIN	0	MULLET	GREEN	OPEN	1250									
80573	A	SEE SPRAY	DOLPHIN	1	BALLYHOO	GREEN	DEBRIS		1513		1520						
80573	A	SEE SPRAY	DOLPHIN	0	STRIP	GREEN	DEBRIS		1525	1527							
80573		GAMECOCK	SAILFISH	0	MULLET	GREEN	OPEN	0730	0730	0735							
80573		GAMECOCK	WHITE MARLIN	0	MULLET	GREEN	OPEN	0800									
80573		GAMECOCK	BLUE MARLIN	0	MULLET	GREEN	OPEN	0830	0830	0850							
80573		GAMECOCK	WHITE MARLIN	0	BALLYHOO	GREEN	OPEN	0930	0930	0940							
80573	A	SICA	WHITE MARLIN	0	MULLET			1500									
80573		EAGLES ARK	DOLPHIN	0	BALLYHOO	BLUE	OPEN	0840	0840	0842							
80573		YELLOW BIRD	WAHOO	0	BALLYHOO	GREEN	DEBRIS	0905	0905	0915							
80573		YELLOW BIRD	DOLPHIN	1	BALLYHOO	GREEN	DEBRIS	1000	1000		1015						
80573	A	COP-OUT	WHITE MARLIN	0	STRIP	BL-GR	OPEN	1005	1006	1008							
80573		MISS NELL	WHITE MARLIN	0	MULLET	BL-GR	OPEN	1330	1330		1400						
80573		MISS NELL	WHITE MARLIN	0				1500									
80573	A	SEA NOTE	WHITE MARLIN	0	MULLET	BLUE	OPEN		1435	1435							
80573	B	LADY M	BLUE MARLIN	0	OTHER	BL-GR	OPEN	1121	1123	1123							
TOTAL				19													



FISH CATCH -- SQUARE 29 LAT=29.55 LON=86.45

DATE	SUB SQ.	BOAT NAME	FISH	NO. FISH CAUGHT	BAIT	WATER COLOR	WATER TYPE	RAISED	TIME HOOKED	LOST	BOATED	SEX	GIRTH (CM)	WEIGHT (LB)	LENGTH LOWER JAW TO FORK (CM)	ORBIT TO FORK (CM)
80473		CROSSWINDS	SAILFISH	0		BLUE	OPEN	1230								
80473	C	LADY M	BLUE MARLIN	0	OTHER	BLUE	OPEN	0902	0903	0903						
80473	C	LADY M	WHITE MARLIN	1	BALLYHOO	BLUE	OPEN	1515	1515		1545	FEMALE	54.0	48.00	134.0	129.5
80573		MADAM QUEEN	SHARK	1							1200					
80573		MADAM QUEEN	SHARK	1							1230					
80573	A	LADY M	WHITE MARLIN	1	BALLYHOO	BLUE	OPEN	0800	0801		0912	MALE	60.0	50.00	156.7	130.0
80573	C	LADY M	WHITE MARLIN	1	STRIP	BL-GR	OPEN	1240	1240		1417	FEMALE	60.0	53.00	161.5	138.0
		TOTAL		5												

FISH CATCH -- SQUARE 31 LAT=29.32 LON=86.46

DATE	SUB SQ.	BOAT NAME	FISH	NO. FISH CAUGHT	BAIT	WATER COLOR	WATER TYPE	RAISED	TIME HOOKED	LOST	BOATED	SEX	GIRTH (CM)	WEIGHT (LB)	LENGTH LOWER JAW TO FORK (CM)	ORBIT TO FORK (CM)
80573	C	TWO SONS	WHITE MARLIN	0	STRIP	BLUE	OPEN	0730	0730	0735						
80573	B	TWO SONS	WHITE MARLIN	1	STRIP	BLUE	OPEN	0910	0910		0925	FEMALE	65.2	65.13	173.4	147.6
80573	A	SEA NOTE	DOLPHIN	0	MULLET	BLUE	OPEN		1120	1120						
		TOTAL		1												



FISH CATCH -- SQUARE 32 LAT=29.43 LON=86.32

DATE	SUB SQ.	BOAT NAME	FISH	NO. FISH CAUGHT	BAIT	WATER COLOR	WATER TYPE	RAISED	HOOKED	LOST	BOATED	SEX	GIRTH (CM)	WEIGHT (LB)	LENGTH LOWER JAW TO FORK (CM)	LENGTH ORBIT TO FORK (CM)
80573		YELLOW BIRD	WAMOO	0	BALLYHOO	GREEN	DEBRIS	1200	1200	1205						
80573		YELLOW BIRD	BILLFISH	0	BALLYHOO	GREEN	DEBRIS	1300								
80573		YELLOW BIRD	BILLFISH	0	BALLYHOO	GREEN	DEBRIS	1300								
80573		YELLOW BIRD	DOLPHIN	1	BALLYHOO	GREEN	DEBRIS	1430	1430			1445				
80573	A	MADAM QUEEN	BLUE MARLIN	0	STRIP	GREEN	OPEN	0950	0950	0951						
		TOTAL		1												

FISH CATCH -- SQUARE 35 LAT=29.42 LON=86.05

DATE	SUB SQ.	BOAT NAME	FISH	NO. FISH CAUGHT	BAIT	WATER COLOR	WATER TYPE	RAISED	HOOKED	LOST	BOATED	SEX	GIRTH (CM)	WEIGHT (LB)	LENGTH LOWER JAW TO FORK (CM)	LENGTH ORBIT TO FORK (CM)
80473	C	SCORPIO II	SAILFISH	0	OTHER	GREEN	OPEN	0920	0921	0923						
		TOTAL		0												

FISH CATCH -- SQUARE 42 LAT=29.21 LON=87.13

DATE	SUB SQ.	BOAT NAME	FISH	NO. FISH CAUGHT	BAIT	WATER COLOR	WATER TYPE	RAISED	HOOKED	LOST	BOATED	SEX	GIRTH (CM)	WEIGHT (LB)	LENGTH LOWER JAW TO FORK (CM)	LENGTH ORBIT TO FORK (CM)
80573	D	DULCINEA	DOLPHIN	1	MULLET	BL-GR	OPEN				0900			33.00		
80573		DULCINEA	DOLPHIN	3	MULLET	BL-GR	OPEN				0930					
		TOTAL		4												



FISH CATCH -- SQUARE 45 LAT=29.21 LON=86.86

DATE	SUB	BOAT NAME	FISH	NO. FISH CAUGHT	BAIT	WATER COLOR	WATER TYPE	RAISED	TIME HOOKED	LOST	BOATED	SEX	GIRTH (CM)	WEIGHT (LB)	LENGTH LOWER JAW TO FORK (CM)	LENGTH ORBIT TO FORK (CM)
80473		YELLOW BIRD	WHITE MARLIN	1	BALLYHOO	BLUE	OPEN	1245	1245		1315	FEMALE	60.4	47.00	160.3	130.7
80473		YELLOW BIRD	DOLPHIN	0	BALLYHOO	BLUE	OPEN	1330								
80473		YELLOW BIRD	WHITE MARLIN	0	BALLYHOO	BLUE	OPEN	1330								
80473		YELLOW BIRD	WHITE MARLIN	0	BALLYHOO	BLUE	OPEN	1325	1325	1325						
80473		SUGAR FOOT	WHITE MARLIN	0		GREEN	OPEN	1700	1700	1702						
80473	C	CAROLINE	WHITE MARLIN	1	BALLYHOO	BLUE	OPEN		1350		1425	FEMALE	72.0	70.50	182.0	153.0
80473	C	CAROLINE	DOLPHIN	1	OTHER	BLUE	OPEN				1200			10.00		
80473	B	LITTLE MAMA	DOLPHIN	1	BALLYHOO	BL-GR	DEBRIS				1400					
80473		DULCINEA	DOLPHIN	1	STRIP	BLUE	OPEN				1330			10.00		
80473	C	BABY LINK	SAILFISH	1	MULLET	BL-GR	OPEN		1130		1143	FEMALE	60.0	41.00	171.0	148.0
80573		THIN FIN	DOLPHIN	0	BALLYHOO	BLUE	OPEN		1000	1005						
80573		THIN FIN	UNKNOWN	0	MULLET	BLUE	OPEN		1010	1015						
80573		THIN FIN	WHITE MARLIN	0	BALLYHOO	BLUE	OPEN		1015	1030						
80573		THIN FIN	DOLPHIN	0	MULLET	BLUE	OPEN		1030	1040						
80573		THIN FIN	DOLPHIN	1	BALLYHOO	BLUE	OPEN		1030		1040					
80573		THIN FIN	UNKNOWN	0	OTHER	BLUE	OPEN		1030	1030						
80573	A	LITTLE MAMA	WHITE MARLIN	1	OTHER	BL-GR	DEBRIS				0900	FEMALE	69.0	68.50	178.0	150.0
80573	A	FLY-N-FISH	DOLPHIN	1	ARTIF.	BL-GR	DEBRIS				1430			10.00		
80573	B	FLY-N-FISH	WHITE MARLIN	0	ARTIF.	BL-GR	DEBRIS	1500								
80573		BABY LINK	BLUE MARLIN	0	MULLET	BL-GR	RIP	1445	1445	1450						
80573		BABY LINK	DOLPHIN	4							1330					
80573		BABY LINK	DOLPHIN	1							1400			29.00		
		TOTAL		14												

FISH CATCH -- SQUARE 46 LAT=28.97 LON=86.87

DATE	SUB	BOAT NAME	FISH	NO. FISH CAUGHT	BAIT	WATER COLOR	WATER TYPE	RAISED	TIME HOOKED	LOST	BOATED	SEX	GIRTH (CM)	WEIGHT (LB)	LENGTH LOWER JAW TO FORK (CM)	LENGTH ORBIT TO FORK (CM)
80473		DULCINEA	WHITE MARLIN	0	MULLET	BLUE	DEBRIS	1750								
		TOTAL		0												



FISH CATCH -- SQUARE 48 LAT=29.20 LON=86.59

DATE	SUB SQ.	BOAT NAME	FISH	NO. FISH CAUGHT	BAIT	WATER COLOR	WATER TYPE	RAISED	TIME HOOKED	LOST	BOATED	SEX	GIRTH (CM)	WEIGHT (LB)	LENGTH LOWER JAW TO FORK (CM)	LENGTH ORBIT TO FORK (CM)
80473		YELLOW BIRD	BLUE MARLIN	0	MULLET	BLUE	DEBRIS	1015								
80473		GAMECOCK	SAILFISH	1	MULLET	GREEN	GRASS	1800	1800		1815	MALE	64.0	41.00	162.0	141.1
80473		GAMECOCK	DOLPHIN	1	STRIP	GREEN	OPEN	1830	1830		1840					
80473		GAMECOCK	DOLPHIN	1	STRIP	GREEN	OPEN	1830	1830		1840					
80473		SEA NOTE	DOLPHIN	1	BALLYHOO	BLUE	RIP	1620	1620		1625					
80473		SEA NOTE	DOLPHIN	1	BALLYHOO	BLUE	RIP	1800	1802		1807					
80473		SEA NOTE	DOLPHIN	1	BALLYHOO	BLUE	RIP	1810	1810		1820					
80473		SEA NOTE	DOLPHIN	1	BALLYHOO	BLUE	RIP	1830	1830		1840					
80573		EAGLES ARK	WHITE MARLIN	0	BALLYHOO	BLUE	OPEN	0910	0914	0915						
80573		EAGLES ARK	BLUE MARLIN	0	BALLYHOO	BLUE	OPEN	0935	0935	0937						
TOTAL				7												

FISH CATCH -- SQUARE 49 LAT=28.97 LON=86.60

DATE	SUB SQ.	BOAT NAME	FISH	NO. FISH CAUGHT	BAIT	WATER COLOR	WATER TYPE	RAISED	TIME HOOKED	LOST	BOATED	SEX	GIRTH (CM)	WEIGHT (LB)	LENGTH LOWER JAW TO FORK (CM)	LENGTH ORBIT TO FORK (CM)	
80473	C	CLOUD NINE	BLUE MARLIN	0	MULLET	GREEN	OPEN	1435	1435	1520							
TOTAL				0													



FISH CATCH -- SQUARE 1 LAT=29.35 LON=87.80

DATE	FISH SPECIES	NO. RAISED	NO. HOOKED	NO. LOST	NO. BOATED
8-4 5	BLACKFIN TUNA	0	1	1	0
8-4 5	DOLPHIN	0	3	0	3
	TOTAL	0	4	1	3

FISH CATCH -- SQUARE 5 LAT=29.81 LON=87.26

DATE	FISH SPECIES	NO. RAISED	NO. HOOKED	NO. LOST	NO. BOATED
8-4 5	BLUE MARLIN	0	1	1	0
	TOTAL	0	1	1	0

FISH CATCH -- SQUARE 6 LAT=29.92 LON=87.12

DATE	FISH SPECIES	NO. RAISED	NO. HOOKED	NO. LOST	NO. BOATED
8-4 5	BLUE MARLIN	1	0	0	0
8-4 5	WHITE MARLIN	0	1	1	0
8-4 5	SAILFISH	0	1	1	0
8-4 5	DOLPHIN	0	7	0	7
8-4 5	Wahoo	0	3	1	2
8-4 5	SHARK	1	0	0	0
	TOTAL	2	12	3	9





FISH CATCH -- SQUARE 7 LAT=30.04 LON=86.99

DATE	FISH SPECIES	NO. RAISED	NO. HOOKED	NO. LOST	NO. BOATED
8-4 5	WHITE MARLIN	1	0	0	0
8-4 5	DOLPHIN	0	2	0	2
8-4 5	BONITO	0	1	0	1
8-4 5	WAHOO	0	1	0	1
8-4 5	KING MACKEREL	0	1	0	1
8-4 5	BILLFISH	1	0	0	0
	TOTAL	2	5	0	5

FISH CATCH -- SQUARE 12 LAT=29.69 LON=87.13

DATE	FISH SPECIES	NO. RAISED	NO. HOOKED	NO. LOST	NO. BOATED
8-4 5	DOLPHIN	0	2	0	2
	TOTAL	0	2	0	2

FISH CATCH -- SQUARE 13 LAT=29.80 LON=86.99

DATE	FISH SPECIES	NO. RAISED	NO. HOOKED	NO. LOST	NO. BOATED
8-4 5	BLUE MARLIN	0	2	2	0
8-4 5	SAILFISH	2	0	0	0
8-4 5	DOLPHIN	0	2	0	2
8-4 5	BONITO	0	2	0	2
8-4 5	WAHOO	3	0	0	0
8-4 5	BILLFISH	2	0	0	0
8-4 5	SHARK	1	0	0	0
	TOTAL	8	6	2	4



FISH CATCH -- SQUARE 14 LAT=29.91 LON=86.85

DATE	FISH SPECIES	NO. RAISED	NO. HOOKED	NO. LOST	NO. BOATED
8-4 5	WHITE MARLIN	1	0	0	0
8-4 5	DOLPHIN	0	7	2	5
8-4 5	WAHOO	0	2	1	1
	TOTAL	1	9	3	6

FISH CATCH -- SQUARE 15 LAT=30.03 LON=86.72

DATE	FISH SPECIES	NO. RAISED	NO. HOOKED	NO. LOST	NO. BOATED
8-4 5	WHITE MARLIN	2	0	0	0
8-4 5	SAILFISH	2	0	0	0
8-4 5	BLACKFIN TUNA	0	1	0	1
8-4 5	WAHOO	1	0	0	0
8-4 5	UNKNOWN	1	0	0	0
	TOTAL	6	1	0	1

FISH CATCH -- SQUARE 18 LAT=29.56 LON=86.99

DATE	FISH SPECIES	NO. RAISED	NO. HOOKED	NO. LOST	NO. BOATED
8-4 5	WHITE MARLIN	0	1	0	1
8-4 5	SAILFISH	0	1	1	0
8-4 5	DOLPHIN	0	1	0	1
	TOTAL	0	3	1	2



FISH CATCH -- SQUARE 19 LAT=29.68 LON=86.56

DATE	FISH SPECIES	NO. RAISED	NO. HOOKED	NO. LOST	NO. BOATED
8-4 5	WHITE MARLIN	2	0	0	0
8-4 5	WAHOO	0	1	1	0
8-4 5	BILLFISH	1	1	1	0
	TOTAL	3	2	2	0

FISH CATCH -- SQUARE 20 LAT=29.79 LON=86.72

DATE	FISH SPECIES	NO. RAISED	NO. HOOKED	NO. LOST	NO. BOATED
8-4 5	WHITE MARLIN	1	0	0	0
8-4 5	UNKNOWN	1	0	0	0
	TOTAL	2	0	0	0

FISH CATCH -- SQUARE 21 LAT=29.91 LON=86.58

DATE	FISH SPECIES	NO. RAISED	NO. HOOKED	NO. LOST	NO. BOATED
8-4 5	BLUE MARLIN	1	0	0	0
8-4 5	DOLPHIN	1	1	0	1
	TOTAL	2	1	0	1



FISH CATCH -- SQUARE 22 LAT=29.33 LON=86.99

DATE	FISH SPECIES	NO. RAISED	NO. HOOKED	NO. LOST	NO. BOATED
8-4 5	WHITE MARLIN	0	2	0	2
8-4 5	DOLPHIN	0	1	0	1
8-4 5	WAHOO	0	1	0	1
	TOTAL	0	4	0	4

FISH CATCH -- SQUARE 23 LAT=29.44 LON=86.86

DATE	FISH SPECIES	NO. RAISED	NO. HOOKED	NO. LOST	NO. BOATED
8-4 5	WHITE MARLIN	3	2	1	1
8-4 5	SAILFISH	0	2	2	0
8-4 5	DOLPHIN	0	6	1	5
	TOTAL	3	10	4	6

FISH CATCH -- SQUARE 24 LAT=29.56 LON=86.72

DATE	FISH SPECIES	NO. RAISED	NO. HOOKED	NO. LOST	NO. BOATED
8-4 5	WHITE MARLIN	6	2	0	2
8-4 5	DOLPHIN	0	1	0	1
8-4 5	WAHOO	0	1	0	1
	TOTAL	6	4	0	4



FISH CATCH -- SQUARE 25 LAT=29.67 LON=86.59

DATE	FISH SPECIES	NO. RAISED	NO. HOOKED	NO. LOST	NO. BOATED
8-4 5	BLUE MARLIN	3	0	0	0
8-4 5	WHITE MARLIN	2	3	1	2
8-4 5	SAILFISH	1	1	0	1
8-4 5	DOLPHIN	0	7	0	7
8-4 5	WAHOO	0	1	0	1
8-4 5	BILLFISH	1	0	0	0
8-4 5	UNKNOWN	1	0	0	0
	TOTAL	8	12	1	11

FISH CATCH -- SQUARE 26 LAT=29.79 LON=86.45

DATE	FISH SPECIES	NO. RAISED	NO. HOOKED	NO. LOST	NO. BOATED
8-4 5	WHITE MARLIN	0	1	0	1
8-4 5	SAILFISH	0	1	0	1
	TOTAL	0	2	0	2

FISH CATCH -- SQUARE 27 LAT=29.32 LON=86.73

DATE	FISH SPECIES	NO. RAISED	NO. HOOKED	NO. LOST	NO. BOATED
8-4 5	BLUE MARLIN	0	1	1	0
8-4 5	WHITE MARLIN	4	6	3	3
8-4 5	SAILFISH	2	2	1	1
8-4 5	DOLPHIN	0	8	2	6
8-4 5	WAHOO	0	3	0	3
8-4 5	UNKNOWN	0	3	3	0
	TOTAL	6	23	10	13



FISH CATCH -- SQUARE 28 LAT=29.44 LON=86.59

DATE	FISH SPECIES	NO. RAISED	NO. HOOKED	NO. LOST	NO. BOATED
8-4 5	BLUE MARLIN	2	3	3	0
8-4 5	WHITE MARLIN	19	26	13	13
8-4 5	SAILFISH	3	3	3	0
8-4 5	DOLPHIN	0	8	3	5
8-4 5	WAHOO	0	1	1	0
8-4 5	UNKNOWN	1	0	0	0
8-4 5	SHARK	0	1	0	1
	TOTAL	25	42	23	19

FISH CATCH -- SQUARE 29 LAT=29.55 LON=86.45

DATE	FISH SPECIES	NO. RAISED	NO. HOOKED	NO. LOST	NO. BOATED
8-4 5	BLUE MARLIN	0	1	1	0
8-4 5	WHITE MARLIN	0	3	0	3
8-4 5	SAILFISH	1	0	0	0
8-4 5	SHARK	0	2	0	2
	TOTAL	1	6	1	5

FISH CATCH -- SQUARE 31 LAT=29.32 LON=86.46

DATE	FISH SPECIES	NO. RAISED	NO. HOOKED	NO. LOST	NO. BOATED
8-4 5	WHITE MARLIN	0	2	1	1
8-4 5	DOLPHIN	0	1	1	0
	TOTAL	0	3	2	1



FISH CATCH -- SQUARE 32 LAT=29.43 LON=86.32

DATE	FISH SPECIES	NO. RAISED	NO. HOOKED	NO. LOST	NO. BOATED
8-4 5	BLUE MARLIN	0	1	1	0
8-4 5	DOLPHIN	0	1	0	1
8-4 5	WAHOO	0	1	1	0
8-4 5	BILLFISH	2	0	0	0
	TOTAL	2	3	2	1

FISH CATCH -- SQUARE 35 LAT=29.42 LON=86.05

DATE	FISH SPECIES	NO. RAISED	NO. HOOKED	NO. LOST	NO. BOATED
8-4 5	SAILFISH	0	1	1	0
	TOTAL	0	1	1	0

FISH CATCH -- SQUARE 42 LAT=29.21 LON=87.13

DATE	FISH SPECIES	NO. RAISED	NO. HOOKED	NO. LOST	NO. BOATED
8-4 5	DOLPHIN	0	4	0	4
	TOTAL	0	4	0	4



FISH CATCH -- SQUARE 45 LAT=29.21 LON=86.66

DATE	FISH SPECIES	NO. RAISED	NO. HOOKED	NO. LOST	NO. BOATED
8-4 5	BLUE MARLIN	0	1	1	0
8-4 5	WHITE MARLIN	2	6	3	3
8-4 5	SAILFISH	0	1	0	1
8-4 5	DOLPHIN	1	11	2	9
8-4 5	Wahoo	0	1	0	1
8-4 5	UNKNOWN	0	2	2	0
	TOTAL	3	22	6	14

FISH CATCH -- SQUARE 46 LAT=28.97 LON=86.87

DATE	FISH SPECIES	NO. RAISED	NO. HOOKED	NO. LOST	NO. BOATED
8-4 5	WHITE MARLIN	1	0	0	0
	TOTAL	1	0	0	0

FISH CATCH -- SQUARE 48 LAT=29.20 LON=86.59


DATE	FISH SPECIES	NO. RAISED	NO. HOOKED	NO. LOST	NO. BOATED
8-4 5	BLUE MARLIN	1	1	1	0
8-4 5	WHITE MARLIN	0	1	1	0
8-4 5	SAILFISH	0	1	0	1
8-4 5	DOLPHIN	0	6	0	6
	TOTAL	1	9	2	7





FISH CATCH -- SQUARE 49 LAT=28.97 LON=86.60

DATE	FISH SPECIES	NO. RAISED	NO. HOOKED	NO. LOST	NO. BOATED
8-4 5	BLUE MARLIN	0	1	1	0
	TOTAL	0	1	1	0



2-2

FISH CATCH -- SPECIES - BLUE MARLIN

DATE	SQUARE	NO. RAISED	NO. HOOKED	NO. LOST	NO. BOATED
8-4 5	5	0	1	1	0
8-4 5	6	1	0	0	0
8-4 5	13	0	2	2	0
8-4 5	21	1	0	0	0
8-4 5	25	3	0	0	0
8-4 5	27	0	1	1	0
8-4 5	28	2	3	3	0
8-4 5	29	0	1	1	0
8-4 5	32	0	1	1	0
8-4 5	45	0	1	1	0
8-4 5	48	1	1	1	0
8-4 5	49	0	1	1	0
TOTAL		8	12	12	0

FISH CATCH -- SPECIES - WHITE MARLIN

DATE	SQUARE	NO. RAISED	NO. HOOKED	NO. LOST	NO. BOATED
8-4 5	6	0	1	1	0
8-4 5	7	1	0	0	0
8-4 5	14	1	0	0	0
8-4 5	15	2	0	0	0
8-4 5	18	0	1	0	1
8-4 5	19	2	0	0	0
8-4 5	20	1	0	0	0
8-4 5	22	0	2	0	2
8-4 5	23	3	2	1	1
8-4 5	24	6	2	0	2
8-4 5	25	2	3	1	2
8-4 5	26	0	1	0	1
8-4 5	27	4	6	3	3
8-4 5	28	19	26	13	13
8-4 5	29	0	3	0	3
8-4 5	31	0	2	1	1
8-4 5	45	2	6	3	3
8-4 5	46	1	0	0	0
8-4 5	48	0	1	1	0
TOTAL		44	56	24	32



FISH CATCH -- SPECIES - SAILFISH

DATE	SQUARE	NO. RAISED	NO. HOOKED	NO. LOST	NO. BOATED
8-4 5	6	0	1	1	0
8-4 5	13	2	0	0	0
8-4 5	15	2	0	0	0
8-4 5	18	0	1	1	0
8-4 5	23	0	2	2	0
8-4 5	25	1	1	0	1
8-4 5	26	0	1	0	1
8-4 5	27	2	2	1	1
8-4 5	28	3	3	0	0
8-4 5	29	1	0	0	0
8-4 5	35	0	1	1	0
8-4 5	43	0	1	0	1
8-4 5	48	0	1	0	1
TOTAL		11	14	9	5

FISH CATCH -- SPECIES - BLACKFIN TUNA

DATE	SQUARE	NO. RAISED	NO. HOOKED	NO. LOST	NO. BOATED
8-4 5	1	0	1	1	0
8-4 5	15	0	1	0	1
TOTAL		0	2	1	1



FISH CATCH -- SPECIES - DOLPHIN

DATE	SQUARE	NO. RAISED	NO. HOOKED	NO. LOST	NO. BOATED
8-4 5	1	0	3	0	3
8-4 5	6	0	7	0	7
8-4 5	7	0	2	0	2
8-4 5	12	0	2	0	2
8-4 5	13	0	2	0	2
8-4 5	14	0	7	2	5
8-4 5	18	0	1	0	1
8-4 5	21	1	1	0	1
8-4 5	22	0	1	0	1
8-4 5	23	0	6	1	5
8-4 5	24	0	1	0	1
8-4 5	25	0	7	0	7
8-4 5	27	0	8	2	6
8-4 5	28	0	8	3	5
8-4 5	31	0	1	1	0
8-4 5	32	0	1	0	1
8-4 5	42	0	4	0	4
8-4 5	45	1	11	2	9
8-4 5	48	0	6	0	6
TOTAL		2	79	11	68

FISH CATCH -- SPECIES - BONITO

DATE	SQUARE	NO. RAISED	NO. HOOKED	NO. LOST	NO. BOATED
8-4 5	7	0	1	0	1
8-4 5	13	0	2	0	2
TOTAL		0	3	0	3



FISH CATCH -- SPECIES - WAHOO

DATE	SQUARE	NO. RAISED	NO. HOOKED	NO. LOST	NO. BOATED
8-4-5	6	0	3	1	2
8-4-5	7	0	1	0	1
8-4-5	13	3	0	0	0
8-4-5	14	0	2	1	1
8-4-5	15	1	0	0	0
8-4-5	19	0	1	1	0
8-4-5	22	0	1	0	1
8-4-5	24	0	1	0	1
8-4-5	25	0	1	0	1
8-4-5	27	0	3	0	3
8-4-5	28	0	1	1	0
8-4-5	32	0	1	1	0
8-4-5	45	0	1	0	1
TOTAL		4	16	5	11

FISH CATCH -- SPECIES - KING MACKEREL

DATE	SQUARE	NO. RAISED	NO. HOOKED	NO. LOST	NO. BOATED
8-4-5	7	0	1	0	1
TOTAL		0	1	0	1



FISH CATCH -- SPECIES - BILLFISH

DATE	SQUARE	NO. RAISED	NO. HOOKED	NO. LOST	NO. BOATED
8-4-5	7	1	0	0	0
8-4-5	13	2	0	0	0
8-4-5	19	1	1	1	0
8-4-5	25	1	0	0	0
8-4-5	32	2	0	0	0
TOTAL		7	1	1	0

FISH CATCH -- SPECIES - UNKNOWN

DATE	SQUARE	NO. RAISED	NO. HOOKED	NO. LOST	NO. BOATED
8-4-5	15	1	0	0	0
8-4-5	20	1	0	0	0
8-4-5	25	1	0	0	0
8-4-5	27	0	3	3	0
8-4-5	28	1	0	0	0
8-4-5	45	0	2	2	0
TOTAL		4	5	5	0



FISH CATCH -- SPECIES - SHARK

DATE	SQUARE	NO. RAISED	NO. HOOKED	NO. LOST	NO. BOATED
8-4 5	6	1	0	0	0
8-4 5	13	1	0	0	0
8-4 5	28	0	1	0	1
8-4 5	29	0	2	0	2
TOTAL		2	3	0	3



TOTAL FISH CATCH FOR 8-4 5

FISH SPECIES	NO. RAISED	NO. HOOKED	NO. LOST	NO. BOATED
BLUE MARLIN	8	12	12	0
WHITE MARLIN	44	56	24	32
SAILFISH	11	14	9	5
BLACKFIN TUNA	0	2	1	1
DOLPHIN	2	79	11	68
BONITO	0	3	0	3
MAHOO	4	16	5	11
KING MACKEREL	0	1	0	1
BILLFISH	7	1	1	0
UNKNOWN	4	5	5	0
SHARK	2	3	0	3
TOTAL	82	192	68	124





BILLFISH CATCH STATISTICS FOR 8-4 5

SQUARE	TOTAL HOURS FISHED	NO. CAUGHT	CATCH RATE	PCT. TIME FISHED
1	12.00	0	.0000	.319
5	37.50	0	.0000	.997
6	142.00	0	.0000	3.774
7	97.34	0	.0000	2.587
8	32.00	0	.0000	.851
12	25.75	0	.0000	.684
13	139.50	0	.0000	3.708
14	122.68	0	.0000	3.261
15	85.00	0	.0000	2.259
17	5.00	0	.0000	.133
18	67.75	1	.0148	1.801
19	103.42	0	.0000	2.749
20	141.99	0	.0000	3.774
21	108.82	0	.0000	2.892
22	137.60	2	.0145	3.657
23	185.88	1	.0054	4.940
24	173.07	2	.0116	4.600
25	305.47	3	.0098	8.119
26	70.68	2	.0283	1.879
27	202.91	4	.0197	5.393
28	800.47	13	.0162	21.275
29	257.02	3	.0117	6.831
30	34.32	0	.0000	.912
31	59.69	1	.0168	1.586
32	61.60	0	.0000	1.637
33	1.00	0	.0000	.027
34	6.00	0	.0000	.159
35	18.00	0	.0000	.478
42	20.00	0	.0000	.532
44	14.00	0	.0000	.372
45	145.00	4	.0276	3.854
46	12.50	0	.0000	.332
47	5.00	0	.0000	.133
48	100.56	1	.0099	2.673
49	17.33	0	.0000	.461
50	7.32	0	.0000	.195
51	6.32	0	.0000	.168
TOTAL	3762.49	37	.0098	



TABLE 9

OCEANOGRAPHIC

STATION CODE	DATE	TIME	LAT	LON	WATER TEMP (C)	WATER COLOR	CHLOROPHYLL SAMPLE SIZE	SAMPLE NO	CHLOROPHYLL (MG/M**3)			CAROTENOIDS (MG/M**3)	SALINITY (PPT)	SEA STATE (M)	SECCHI DEPTH (M)
									A	B	C				
46	80373	2005	29.62	86.62	29.3		400	8	1.6	.0	.8		30.66	.3	
53	80373	1407	29.50	86.96	30.6	4	800	5	.7	.7	3.1		27.81	.6	8.2
62	80373	1740	29.52	86.79	29.3	3	400	6	4.2	2.3	7.7		27.65	.3	10.7
64	80373	1850	29.43	86.49	30.2	3	400	7	2.0	.0	.0		32.25	.6	13.7
72	80373	932	28.87	87.34	29.9	5	800	1					25.57	.8	8.2
73	80373	1037	29.01	87.23	30.3	4	800	2					24.15	.9	8.2
74	80373	1137	29.16	87.16	29.4	4	800	3					27.98	1.2	7.0
75	80373	1240	29.31	87.09	30.1	5	800	4					28.27	1.2	6.1
76	80373	1300	29.11	87.39	29.8	5	550		2.4	.3	2.8		22.10	.3	2.1
77	80373	1500	29.19	87.70	29.8	5	700		4.0	2.5	9.1		24.50	.3	4.3
78	80373	1615	29.27	87.55	30.0	5	600		1.7	.3	2.2		24.30	.3	4.0
79	80373	1725	29.33	87.40	30.1	5	800		1.5	.7	2.3		24.90	.3	4.3
80	80373	1840	29.37	87.26	30.3	4	825		1.3	.9	5.8		28.60	.3	9.8

NO. RECORDINGS	13	12	9	9	9	13	13	12
MAXIMUM	30.6	5	4.2	2.5	9.1	32.25	1.2	13.7
MINIMUM	29.3	3	.7	.0	.0	22.09	.3	2.1
MEAN	29.9	4	2.2	.9	3.8	26.62	.6	7.2



METEOROLOGICAL

STATION CODE	DATE	TIME	LAT	LOX	AIR TEMP (C)	WIND SPEED (KM/HR)	WIND DIR	PREC	VISIBILITY (NM)	ATMOSPHERIC PRESSURE (IN OF HG)	DRY BULB	WET BULB	RELATIVE HUMIDITY	CLOUD TYPE	CLOUD COVER AREA	CLOUD COVER BOAT
46	80373	2005	29.62	86.62	27.6	7.4	SE		10.0	29.97	84	78	77.7	CU	70	70
53	80373	1407	29.50	86.96	30.0	.0	CALM		10.0	29.40	88	77	63.3	CU	70	70
62	80373	1740	29.52	86.79	29.0	1.9	E		6.0	29.00	85	77	71.5	CU	90	90
64	80373	1850	29.43	86.49	28.7	7.4	SE		6.0	29.95	87	78	68.8	CU	90	90
72	80373	932	28.87	87.34	29.0	14.8	W		10.0	29.80	87	79	71.8	CU	70	70
73	80373	1037	29.01	87.23	30.6	14.8	W		10.0	29.80	88	78	66.1	CU	60	60
74	80373	1137	29.16	87.16	30.8	14.8	W		10.0	29.80	89	79	66.3	CU	60	60
75	80373	1240	29.31	87.09	30.4	3.7	W		10.0	29.80	88	79	69.0	CU	50	50
76	80373	1300	29.11	87.39	31.5	7.4	WNW		4.0	30.03	84	79	81.1	AS	50	98
77	80373	1500	29.19	87.70	30.7	3.7	WNW		4.0	30.02	82	76	77.4	AS	95	98
78	80373	1615	29.27	87.55	30.3	1.9	NW		5.0	30.00	82	76	77.4	AS	95	99
79	80373	1725	29.33	87.40	30.3	3.7	N		3.0	30.00	83	77	77.6	AS	95	90
80	80373	1840	29.37	87.26	30.8	1.9	NW		1.0	30.02	86	77	68.6	AS	75	65

NO. RECORDINGS		13				13				13					13	13
MAXIMUM		31.5				10.0				30.02			81.2		95	99
MINIMUM		27.6				1.0				29.00			63.3		50	50
MEAN		30.0				6.8				29.81			72.1		74.6	77.7



SUB SURFACE

STATION CODE	DATE	TIME	LAT	LOX	INSTRUMENT DEPTH (M)	CHART DEPTH (M)
46	80373	2005	29.62	86.62	247.	191.
53	80373	1407	29.50	86.96	375.	441.
62	80373	1740	29.52	86.79	298.	311.
64	80373	1850	29.43	86.49	179.	244.
72	80373	932	28.87	87.34	1189.	1153.
73	80373	1037	29.01	87.23	1006.	1061.
74	80373	1137	29.16	87.16	869.	860.
75	80373	1240	29.31	87.09	669.	604.
76	80373	1300	29.11	87.39	1024.	823.
77	80373	1500	29.19	87.70	1028.	732.
78	80373	1615	29.27	87.55	836.	366.
79	80373	1725	29.33	87.40	640.	403.
80	80373	1840	29.37	87.26	549.	503.

NO. RECORDINGS	13	13
MAXIMUM	1189.	1153.
MINIMUM	179.	191.
MEAN	685.3	591.7



TABLE 10

OCEANOGRAPHIC

STATION CODE	DATE	TIME	LAT	LON	WATER TEMP (C)	WATER COLOR	CHLOROPHYLL SAMPLE SIZE	SAMPLE NO	CHLOROPHYLL			CAROTENOIDS (MG/M**3)	SALINITY (PPT)	SEA STATE (M)	SECCHI DEPTH (M)
									A	B	C				
6	80473	935	29.92	87.12	29.2	4		1				31.60	.6		
6	80473	1100	29.92	87.12	29.3	4		2				29.66	.6		
6	80473	1615	29.92	87.12										12.2	
13	80473	1300	29.80	86.99	29.2	4		3				30.37	.6		
13	80473	1410	29.80	86.99										6.7	
13	80473	1500	29.80	86.99	29.5	4		4				28.34	.6		
21	80473	1330	29.91	86.50	29.4	4		1				31.52	.6	16.2	
21	80473	1530	29.91	86.50	29.7	4		2				31.82	.6	16.8	
22	80473	1300	29.33	86.99	29.5	4		76				32.94	.9		
22	80473	1500	29.33	86.99	30.4	4		125				28.99	.3		
23	80473	900	29.44	86.86	29.5	4		259				29.79	.3		
23	80473	1100	29.44	86.86	29.4	4		23				31.90	.6		
24	80473	900	29.56	86.72	29.6	3		1				29.39	.3		
24	80473	920	29.56	86.72	29.7	3		2				29.10	.3		
24	80473	950	29.56	86.72	29.3	5		1				29.63	.6	12.2	
25	80473	1100	29.67	86.59	29.7	4		1				31.58	.3	15.5	
27	80473	1100	29.32	86.73	28.5	5							.6		
27	80473	1300	29.32	86.73	30.2	3		3				32.54	.9		
27	80473	1500	29.32	86.73	30.2	3		1				31.68	.9	22.9	
27	80473	1500	29.32	86.73	30.5	3		2				32.73	.6		
28	80473	1030	29.44	86.59	29.8	3		3				30.51	.3		
28	80473	1100	29.44	86.59	29.5	4		1				30.34	.3		
28	80473	1200	29.44	86.59	29.7	5		2				30.65	.9		
28	80473	1230	29.44	86.59	29.7	3		3				30.16	1.2		
28	80473	1245	29.44	86.59	30.1	4		2				30.16	1.2		
28	80473	1345	29.44	86.59	29.7	5		3				31.06	.6		
29	80473	903	29.55	86.45	29.4	3		1				31.64	.6		
29	80473	920	29.55	86.45	29.5	3		2				31.01	.6		
29	80473	920	29.55	86.45	29.5	3		4				31.04	.3		
29	80473	1230	29.55	86.45	29.9	3		4				29.97	.6	14.3	
29	80473	1400	29.55	86.45	29.6	4		2				30.95	.3		
29	80473	1430	29.55	86.45	29.9	3		5				28.02	.3		
29	80473	1500	29.55	86.45	30.5							28.81	.9		
29	80473	1515	29.55	86.45	29.5	4		4				31.05	.3	13.1	
37	80473	900	29.97	87.36	29.3	5	4500	1	.6	.6	2.1	30.96	.0	15.5	
37	80473	1815	29.97	87.36	29.5	5	2100	7	.5	.3	1.6	28.64	.3	9.1	
38	80473	1105	29.87	87.26	29.1	5	2900	2	.6	.2	1.3	28.51	.3	7.0	
38	80473	1645	29.87	87.26	29.8	4	1440	6	.7	.5	1.2	28.89	.3	4.3	
39	80473	1220	29.77	87.12	29.8	4	600	3	2.9	2.5	12.4	26.92	.3	4.3	
39	80473	1500	29.77	87.12	30.3	4	550	5	.7	.0	.0	27.06	.3	4.0	
40	80473	1400	29.67	87.05	30.4	4	600	4	1.4	.2	2.7				



OCEANOGRAPHIC

STATION CODE	DATE	TIME	LAT	LON	WATER TEMP (C)	WATER COLOR	CHLOROPHYLL SAMPLE SIZE	SAMPLE NO	CHLOROPHYLL A B C (MG/M*3)			CAROTENIDS (MG/M*3)	SALINITY (PPT)	SEA STATE (M)	SECCHI DEPTH (M)
									A	B	C				
41	80473	900	29.58	86.96	29.3	5	1800	1	.8	.0	1.0		27.80	1.8	9.1
41	80473	1030	29.58	86.96	29.6	3	1800	2	1.5	.2	.8		27.00	.6	9.1
41	80473	1200	29.58	86.96	29.5	7	1800	3	1.0	.6	2.4		26.60	.6	12.2
41	80473	1330	29.58	86.96	30.1	7	1800	4	1.2	.3	1.0		28.50	.6	7.3
41	80473	1500	29.58	86.96	30.4	7	1600	5	.9	.0	.0		28.30	.3	3.7
41	80473	1630	29.58	86.96	30.2	7	1400	6	1.9	.4	1.6		28.50	.3	3.7
41	80473	1800	29.58	86.96	30.0	7	1450	7	1.7	.0	.7		27.00	.3	3.7
42	80473	1318	29.48	86.85	30.1	4	400	5	5.7	4.7	16.6		28.58	.6	11.0
43	80473	1100	29.39	86.76	29.8	3	400	4	4.1	.6	7.1		32.69	.6	18.3
43	80473	1200	29.39	86.76	30.0	3		4						.6	18.3
44	80473	900	29.66	86.28	29.6	3	4000	1	.4	.1	.0		31.12	.6	24.4
44D	80473	1410	29.09	87.00	30.3	3		3					31.72	.3	
44	80473	1755	29.66	86.28	29.7	3	4000	7	.5	.3	1.1		31.13	.6	18.8
45	80473	1035	29.64	86.46	29.4	3	4000	2	.0	.0	.0		30.07	.6	24.4
450	80473	1255	29.21	86.81	30.3	3		2					30.96	.6	
45	80473	1625	29.64	86.46	29.4	3	4000	6	.3	.0	.2		30.15	.6	12.2
46	80473	1200	29.62	86.62	29.4	3	3250	3	.3	.0	.2		29.41	.6	10.7
46	80473	1455	29.62	86.62	29.4	3	4000	5					30.84	.6	18.3
47	80473	1330	29.59	86.78	30.0	5	1750	4	1.0	.5	2.1		28.12	.6	8.5
48D	80473	1025	29.20	86.59	30.0	3		1					32.50	.6	15.8
52	80473	740	29.40	86.97	29.4	3	400	2	2.4	.3	4.2		29.75	.3	18.3
52	80473	1600	29.40	86.97	29.5	3	400	7	1.2	.0	1.3		29.16	.0	18.9
53	80473	645	29.50	86.96	29.3	3	400	1	1.8	1.1	7.9		28.14	.3	7.6
53	80473	1430	29.50	86.96	30.1	4	400	6	3.6	2.1	7.7		28.33	.6	13.1
53	80473	1820	29.50	86.96	30.2	4	400	9	4.5	3.6	15.1		28.33	.3	4.8
54	80473	1330	29.71	86.93	29.5	4	1150		.7	.0	.0		27.38	.3	4.9
55	80473	1205	29.85	86.91	30.0	4	4000		.4	.1	.5		31.12	.3	11.0
55	80473	1515	29.85	86.91	29.5	4	1700		.8	.0	.0		29.49	.3	8.2
56	80473	1035	29.98	86.89	29.2	4	4000		.4	.2	.7		31.06	.3	10.7
56	80473	1630	29.98	86.89	29.6	5	4000						31.48	.3	11.6
57	80473	900	30.11	86.87	29.9	3	4000		.5	.2	.2		33.32	.3	13.4
57	80473	1800	30.11	86.87	29.6	4	4500		.5	.3	1.4		31.42	.3	11.9
58	80473	800	29.75	87.54	28.0	6	900	1					28.95	.6	7.3
58	80473	1745	29.75	87.54	29.4	6	700	7	.7	.7	2.4		28.33	.6	7.3
59	80473	1035	29.71	87.39	28.9	6	1650	2	1.5	.6	3.3		28.50	.3	7.3
59	80473	1645	29.71	87.39	29.5	6	1900	6	1.2	1.1	4.5		29.06	.3	6.7
60	80473	1200	29.66	87.24	29.0	6	1500	3	3.5	.0	13.1		27.81	.3	7.9
60	80473	1500	29.66	87.24	30.0	6	1000	5	1.9	.4	3.9		27.81	.3	8.5
61	80473	1310	29.61	87.01	29.8	6	1500	4	1.3	.8	4.1		27.15	.3	4.6
62	80473	1330	29.52	86.79	30.2	4	2200	4	.0	.0	.4		28.66	.9	17.1





OCEANOGRAPHIC

STATION CODE	DATE	TIME	LAT	LON	WATER TEMP (C)	WATER COLOR	CHLOROPHYLL SAMPLE SIZE	SAMPLE NO	CHLOROPHYLL (MG/M <sup>3</sup> )			CAROTENOIDS (MG/M <sup>3</sup> )	SALINITY (PPT)	SEA STATE (M)	SECCHI DEPTH (M)
									A	B	C				
63	80473	1220	29.48	86.64	29.8	4	2300	3	.7	1.0	4.1		30.17	.9	16.8
64	80473	1030	29.43	86.49	30.1	4	1800	2	.1	.0	.3		31.13	.6	19.8
65	80473	900	29.38	86.34	29.3	4	2900	1	.1	.9	3.7		31.97	.3	19.8
66	80473	1315	29.27	87.27	30.2	5	800		1.4	.3	2.4		23.93	.3	7.0
67	80473	1200	29.37	87.17	29.6	5	850		1.1	.0	.0		24.95	.6	6.1
67	80473	1500	29.37	87.17	30.0	5	650		2.4	1.1	5.3		24.47	.3	4.6
68	80473	1030	29.47	87.06	30.0	4	1150		1.2	1.1	2.9		28.72	.3	16.5
68	80473	1615	29.47	87.06	29.7	5	1050		1.0	.2	1.9		27.49	.3	14.6
69	80473	830	29.67	86.85	29.4	4	1400		.6	.3	1.8		28.65	.3	18.3
69	80473	1810	29.67	86.85	29.5	5	650		.9	.2	3.6		27.87	.3	7.3
70	80473	700	29.76	86.74	29.5	4	1400		.4	.7	2.9		30.96	.3	13.7
71	80473	845	29.29	86.98	29.5	3	400	3	1.4	.0	.0		31.25	.3	18.3
71	80473	1700	29.29	86.98	30.4	3	400	8	3.3	1.6	9.0		31.43	.0	18.9

NO. RECORDINGS	91	90	53	53	53	89	93	66
MAXIMUM	30.5	7	5.7	4.7	16.6	33.31	1.8	24.4
MINIMUM	28.5	3	.0	.0	.0	23.92	.0	3.7
MEAN	29.7	4	1.3	.6	3.1	29.66	.5	11.9



METEOROLOGICAL

STATION CODE	DATE	TIME	LAT	LOX	AIR TEMP (C)	WIND SPEED (KM/HR)	WIND DIR	PREC	VISIBILITY (NM)	ATMOSPHERIC PRESSURE (IN OF HG)	DRY BULB	WET BULB	RELATIVE HUMIDITY	CLOUD TYPE	CLOUD COVER AREA	CLOUD COVER BOAT
6	80473	935	29.92	87.12	28.3	14.8	ENE		4.0		83	77	77.6	CB	99	99
6	80473	1100	29.92	87.12	27.8	9.3	ENE		7.0		82	77	80.9	CB	99	99
6	80473	1615	29.92	87.12		9.3	NE									
13	80473	1300	29.80	86.99	27.9	9.3	ENE		7.0		82	78	84.4	CB	99	99
13	80473	1410	29.80	86.99												
13	80473	1500	29.80	86.99	28.5	9.3	ENE		10.0		84	78	77.7		70	50
21	80473	1330	29.91	86.50	30.8	9.3	S		10.0					CU	70	50
21	80473	1530	29.91	86.50	28.5	9.3	S		20.0					CC	50	50
22	80473	1300	29.33	86.99	31.5	22.2	SSW		12.0						50	10
22	80473	1500	29.33	86.99	29.3	7.4	W		15.0						20	30
23	80473	900	29.44	86.86	30.3	14.8	ESE		8.0						60	30
23	80473	1100	29.44	86.86	30.3	22.2	SSW		10.0						40	40
24	80473	900	29.56	86.72	29.9	27.8	SW		8.0		85	76	68.4	CU	40	15
24	80473	920	29.56	86.72	30.2	18.5	SW		8.0		86	76	65.6	CU	40	40
24	80473	950	29.56	86.72	31.8	3.7	S		8.0					CS	60	30
25	80473	1100	29.67	86.59	28.5	.0	CALM		15.0		84	77	74.4	CB	70	10
27	80473	1100	29.32	86.73	29.5	14.8	E							CU	70	30
27	80473	1300	29.32	86.73	30.2	14.8	SE							CU	70	70
27	80473	1500	29.32	86.73	31.1	9.3	SE		8.0					CS	60	20
27	80473	1500	29.32	86.73	30.2	9.3	NE							CU	40	0
28	80473	1030	29.44	86.59	30.1	27.8	SW		8.0		86	77	68.6	CU	40	20
28	80473	1100	29.44	86.59	29.7	22.2	SW							CB	60	60
28	80473	1200	29.44	86.59	29.7	27.8	SW							CB	40	40
28	80473	1230	29.44	86.59	30.0	18.5	SW		10.0					CU	50	35
28	80473	1245	29.44	86.59	32.9	14.8	SSE		7.5					CS	40	50
28	80473	1345	29.44	86.59	30.5	22.2	W							CB	90	98
29	80473	903	29.55	86.45	30.5	9.3	SW		10.0		86	79	74.8	SC	30	0
29	80473	920	29.55	86.45	30.0	9.3	SW				86	79	74.8			
29	80473	1230	29.55	86.45	30.2	27.8	SE		8.0		87	78	68.8	CU	40	10
29	80473	1400	29.55	86.45	31.6	18.5	NW		15.0		91	80	63.9	CU	60	90
29	80473	1430	29.55	86.45	30.3	27.8	SE		8.0		87	78	68.8	CU	40	10
29	80473	1500	29.55	86.45	28.7	.0	CALM		20.0		84	78	77.7	CI	40	10
29	80473	1515	29.55	86.45	30.2	9.3	SW		10.0		84	78	77.7	SC	60	90
37	80473	900	29.97	87.36	27.6	14.8	NE		4.0		82	77	80.9	CS	99	99
37	80473	1815	29.97	87.36	28.2	3.7	NE		5.0		83	77	77.6	AS	80	95
38	80473	1105	29.87	87.26	27.4	7.4	SW		8.0		80	74	77.1	CS	80	99
38	80473	1645	29.87	87.26	28.5	7.4	NE		6.0		84	78	77.7	CU	70	95
39	80473	1220	29.77	87.12	28.2	5.6	NE		10.0		84	76	71.2	CS	80	80
39	80473	1500	29.77	87.12	29.5	9.3	NE		10.0		85	78	74.6	CU	50	40
40	80473	1400	29.67	87.05	30.4	5.6	NE		10.0		86	79	74.8	CS	60	40



METEOROLOGICAL

STATION CODE	DATE	TIME	LAT	LONG	AIR TEMP (C)	WIND SPEED (KM/HR)	WIND DIR	PREC	VISIBILITY (MM)	ATMOSPHERIC PRESSURE (IN OF HG)	DRY BULB	WET BULB	RELATIVE HUMIDITY	CLOUD TYPE	CLOUD COVER AREA	CLOUD COVER BOAT
41	80473	900	29.58	86.96	28.6	40.8	SW		.5	30.00	79	77	91.8	CB	99	99
41	80473	1030	29.58	86.96	28.2	29.7	S		.2	30.00	80	78	91.8	CB	95	99
41	80473	1200	29.58	86.96	28.5	3.7	S		3.0	30.00	82	78	84.4	CU	80	95
41	80473	1330	29.58	86.96	31.5	7.4	NW		4.0	30.00	82	76	77.4	AS	95	80
41	80473	1500	29.58	86.96	31.3	.0	CALM		4.0	30.00	81	76	80.7	AS	95	80
41	80473	1630	29.58	86.96	30.2	.0	CALM		4.0	30.00	81	76	80.7	AS	95	95
41	80473	1800	29.58	86.96	28.2	.0	CALM		3.0	30.00	81	77	84.3	NS	95	99
42	80473	1318	29.48	86.85	29.5	18.5	W		10.0	30.06	87	78	68.8	CU	80	80
43	80473	1100	29.39	86.76	29.5	18.5	SW		10.0	30.05	86	79	74.8	CU	80	80
43	80473	1200	29.39	86.76	29.5	18.5	SW		10.0	30.06	88	78	66.1	CU	80	80
44	80473	900	29.66	86.28	28.8	5.6	SSW		15.0		83	79	84.5	AS	60	60
440	80473	1410	29.09	87.00	30.5	3.7	S		10.0						25	25
44	80473	1755	29.66	86.28	30.6	14.8	NE		15.0		86	79	74.8	CI	10	10
45	80473	1035	29.64	86.46	31.2	5.6	SSW		15.0		87	80	74.9	AS	70	50
450	80473	1255	29.21	86.81	31.1	14.8	S		10.0						50	50
45	80473	1625	29.64	86.46	29.8	3.7	N		15.0		84	78	77.7	CI	60	80
46	80473	1200	29.62	86.62	31.0	22.2	WSW		15.0		84	78	77.7	CB	95	99
46	80473	1455	29.62	86.62	30.4	3.7	SE		15.0		84	78	77.7	CI	90	90
47	80473	1330	29.59	86.78	30.0	18.5	W		15.0		84	78	77.7	CI	85	90
480	80473	1025	29.20	86.89	30.7	9.3	S		10.0						75	75
52	80473	740	29.40	86.97	29.2	3.7	E		6.0	30.02	86	78	71.6	CU	60	60
52	80473	1600	29.40	86.97	29.9	.0	CALM		10.0	30.00	88	78	66.1	CU	70	70
53	80473	645	29.50	86.96	28.5	3.7	E		5.0	30.00	83	76	74.5	CU	80	80
53	80473	1430	29.50	86.96	29.3	3.7	NW		10.0	30.03	88	78	66.1	CU	70	70
53	80473	1820	29.50	86.96	28.2	3.7	E		10.0	30.01	85	78	74.6	CU	60	60
54	80473	1330	29.71	86.93	27.4	9.3	NE		5.0		84	78	77.7	CU	80	80
55	80473	1205	29.85	86.91	32.0	5.6	NE		4.0		84	78	77.7	CU	99	99
55	80473	1515	29.85	86.91	29.2	7.4	NE		5.0		84	78	77.7	CU	60	80
56	80473	1035	29.98	86.89	28.2	9.3	NE		4.0		84	77	74.4	CU	99	99
56	80473	1630	29.98	86.89	27.3	9.3	NE		5.0		83	79	84.5	CU	80	80
57	80473	900	30.11	86.87	27.8	9.3	NE		4.0		82	78	84.4	CU	99	99
57	80473	1800	30.11	86.87	30.2	7.4	NE		5.0		83	79	84.5	CU	70	70
58	80473	900	29.75	87.54	27.9	14.8	ENE		3.0	30.20	80	78	91.8	CS	99	99
58	80473	1745	29.75	87.54	28.3	7.4	N		6.0	30.20	86	78	71.6	CS	80	80
59	80473	1035	29.71	87.39	27.8	11.1	NW		7.0	30.20	80	77	87.9	CS	80	80
59	80473	1645	29.71	87.39	29.8	7.4	N		10.0	30.20	88	76	60.5	CS	80	80
60	80473	1200	29.66	87.24	28.1	7.4	N		6.0	30.20	82	74	70.8	CS	80	80
60	80473	1500	29.66	87.24	29.9	7.4	N		10.0	30.20	85	77	71.4	CS	80	80
61	80473	1310	29.61	87.01	29.3	14.8	NW		10.0	30.20	87	75	60.5	CS	80	80
62	80473	1330	29.52	86.79	30.2	18.5	W		10.0	30.90	85	81	84.7	CU	80	50



METEOROLOGICAL

STATION CODE	DATE	TIME	LAT	LOX	AIR TEMP (C)	WIND SPEED (KM/HR)	WIND DIR	PREC	VISIBILITY (NM)	ATMOSPHERIC PRESSURE (IN OF HG)	DRY BULB	WET BULB	RELATIVE HUMIDITY	CLOUD TYPE	CLOUD COVER AREA	CLOUD COVER BOAT
63	80473	1220	29.48	86.64	30.4	18.5	SW		10.0	30.90	87	81	78.2	CU	80	99
64	80473	1030	29.43	86.49	33.0	13.0	SW		10.0	30.90	90	82	72.3	CU	80	75
65	80473	900	29.38	86.34	32.5	16.7	SW		10.0	30.90	87	81	78.2	CU	70	98
66	80473	1315	29.27	87.27	30.9	5.6	SW		8.0	30.11	86	78	71.6	CU	35	20
67	80473	1200	29.37	87.17	27.7	3.7	NW		7.0	30.11	89	79	66.3	CU	50	40
67	80473	1500	29.37	87.17	35.0	3.7	NW		8.0	30.09	86	78	71.6	AS	70	85
68	80473	1030	29.47	87.06	30.1	1.9	NW		6.0	30.11	87	79	71.6	CU	60	30
68	80473	1615	29.47	87.06	34.3	.0	CALM		7.0	30.09	84	77	74.4	AS	45	40
69	80473	830	29.67	86.85	30.1	3.7	SSE		6.0	30.10	86	78	71.6	AS	50	65
69	80473	1810	29.67	86.85	31.5	3.7	NE		8.0	30.10	83	78	81.0	CU	50	20
70	80473	700	29.76	86.74	28.9	5.6	ESE		4.0	30.08	82	76	77.4	AS	90	95
71	80473	845	29.29	86.98	29.0	11.1	SE		10.0	30.04	85	78	74.6	CU	60	60
71	80473	1700	29.29	86.98	29.0	.0	CALM		10.0	30.02	87	78	68.8	CU	60	60

NO. RECORDINGS	91	84	36	72	90	90
MAXIMUM	35.0	20.0	30.89	91.9	99	99
MINIMUM	27.3	.2	30.00	60.3	10	0
MEAN	29.8	8.6	30.16	75.6	68.0	63.5



SUB SURFACE

STATION CODE	DATE	TIME	LAT	LOX	INSTRUMENT DEPTH (M)	CHART DEPTH (M)
6	80473	935	29.92	87.12	55.	92.
6	80473	1100	29.92	87.12	75.	92.
6	80473	1615	29.92	87.12		92.
13	80473	1300	29.80	86.99	174.	193.
13	80473	1410	29.80	86.99		193.
13	80473	1500	29.80	86.99	183.	193.
21	80473	1330	29.91	86.50	117.	94.
21	80473	1530	29.91	86.50	91.	94.
22	80473	1300	29.33	86.99	357.	812.
22	80473	1500	29.33	86.99	604.	812.
23	80473	900	29.44	86.86	475.	469.
23	80473	1100	29.44	86.86	432.	469.
24	80473	900	29.56	86.72	192.	268.
24	80473	920	29.56	86.72	212.	268.
24	80473	950	29.56	86.72	256.	268.
25	80473	1100	29.67	86.59	229.	149.
27	80473	1100	29.32	86.73	366.	423.
27	80473	1300	29.32	86.73	448.	423.
27	80473	1500	29.32	86.73	450.	423.
27	80473	1500	29.32	86.73	448.	423.
28	80473	1030	29.44	86.59	219.	299.
28	80473	1100	29.44	86.59	256.	299.
28	80473	1200	29.44	86.59	274.	299.
28	80473	1230	29.44	86.59	274.	299.
28	80473	1245	29.44	86.59	358.	299.
28	80473	1345	29.44	86.59	199.	299.
29	80473	903	29.55	86.45	183.	167.
29	80473	920	29.55	86.45	183.	167.
29	80473	1230	29.55	86.45	183.	167.
29	80473	1400	29.55	86.45	210.	167.
29	80473	1430	29.55	86.45	183.	167.
29	80473	1500	29.55	86.45	37.	167.
29	80473	1515	29.55	86.45	183.	167.
37	80473	900	29.97	87.36	26.	26.
37	80473	1815	29.97	87.36	26.	26.
38	80473	1105	29.87	87.26	66.	74.
38	80473	1645	29.87	87.26	75.	74.
39	80473	1220	29.77	87.12	216.	211.
39	80473	1500	29.77	87.12	201.	211.
40	80473	1400	29.67	87.05	241.	235.



SUB SURFACE

STATION CODE	DATE	TIME	LAT	LOX	INSTRUMENT DEPTH (M)	CHART DEPTH (M)
41	80473	900	29.58	86.96	326.	266.
41	80473	1030	29.58	86.96	326.	266.
41	80473	1200	29.58	86.96	326.	266.
41	80473	1330	29.58	86.96	326.	266.
41	80473	1500	29.58	86.96	326.	266.
41	80473	1630	29.58	86.96	326.	266.
41	80473	1800	29.58	86.96	326.	266.
42	80473	1318	29.48	86.85	417.	385.
43	80473	1100	29.39	86.76	395.	412.
43	80473	1200	29.39	86.76	395.	412.
44	80473	900	29.66	86.28	88.	75.
440	80473	1410	29.09	87.00		695.
44	80473	1755	29.66	86.28	159.	75.
45	80473	1035	29.64	86.46	148.	143.
450	80473	1255	29.21	86.81		531.
45	80473	1625	29.64	86.46	137.	143.
46	80473	1200	29.62	86.62	198.	191.
46	80473	1455	29.62	86.62	183.	191.
47	80473	1330	29.59	86.78	274.	242.
480	80473	1025	29.20	86.59		394.
52	80473	740	29.40	86.97	631.	695.
52	80473	1600	29.40	86.97	604.	695.
53	80473	645	29.50	86.96	377.	441.
53	80473	1430	29.50	86.96	443.	441.
53	80473	1820	29.50	86.96	512.	441.
54	80473	1330	29.71	86.93	212.	216.
55	80473	1205	29.85	86.91	159.	176.
55	80473	1515	29.85	86.91	170.	176.
56	80473	1035	29.98	86.89	130.	136.
56	80473	1630	29.98	86.89	137.	136.
57	80473	900	30.11	86.87	77.	77.
57	80473	1800	30.11	86.87	75.	77.
58	80473	900	29.75	87.54	37.	39.
58	80473	1745	29.75	87.54	37.	39.
59	80473	1035	29.71	87.39	66.	66.
59	80473	1645	29.71	87.39	66.	66.
60	80473	1200	29.66	87.24	229.	227.
60	80473	1500	29.66	87.24	229.	227.
61	80473	1310	29.61	87.01	260.	275.
62	80473	1330	29.52	86.79	402.	311.



SUB SURFACE

STATION CODE	DATE	TIME	LAT	LOX	INSTRUMENT DEPTH (M)	CHART DEPTH (M)
63	80473	1220	29.48	86.64	338.	289.
64	80473	1030	29.43	86.49	260.	244.
65	80473	900	29.38	86.34	232.	220.
66	80473	1315	29.27	87.27	732.	769.
67	80473	1200	29.37	87.17	569.	577.
67	80473	1500	29.37	87.17	569.	577.
68	80473	1030	29.47	87.06	466.	412.
68	80473	1615	29.47	87.06	483.	412.
69	80473	830	29.67	86.85	212.	220.
69	80473	1810	29.67	86.85	223.	220.
70	80473	700	29.76	86.74	154.	161.
71	80473	845	29.29	86.98	805.	778.
71	80473	1700	29.29	86.98	834.	778.

NO. RECORDINGS	88	93
MAXIMUM	834.	812.
MINIMUM	26.	26.
MEAN	274.5	284.1



TABLE 11



OCEANOGRAPHIC

STATION CODE	DATE	TIME	LAT	LON	WATER TEMP (C)	WATER COLOR	CHLOROPHYLL SAMPLE SIZE	SAMPLE NO	CHLOROPHYLL (MG/M**3)			CAROTENOIDS (MG/M**3)	SALINITY (PPT)	SEA STATE (M)	SECCHI DEPTH (M)
									A	B	C				
7	80573	930	30.04	86.99	29.2	5		1				29.99	.3	17.4	
14	80573	1052	29.91	86.85	30.0	5		2				30.96	.3		
14	80573	1500	29.91	86.85	30.0	5		4				30.98	.3	16.5	
20	80573	1100	29.79	86.72	30.0	4		14				29.56	.0		
20	80573	1300	29.79	86.72	31.4	4		124				28.58	.0		
20	80573	1300	29.79	86.72	30.8	5		3				30.89	.3		
21	80573	900	29.91	86.50	29.4	4		1				31.19	.3	19.8	
21	80573	1500	29.91	86.50	30.6	4		3				31.87	.0		
22	80573	905	29.33	86.99	29.9	5		1				28.04	.0	24.4	
22	80573	1100	29.33	86.99	30.0	3		1				32.05			
22	80573	1100	29.33	86.99	30.1	5		2				31.35	.0		
24	80573	955	29.56	86.72	29.8	7		1				27.89	.3	7.3	
24	80573	1230	29.56	86.72	29.9	3		3				30.20	1.5		
25	80573	900	29.67	86.59	29.8	4		30				31.49			
25	80573	1030	29.67	86.59	29.8	3		2				30.65	.3		
25	80573	1100	29.67	86.59	29.8	4		2				31.28	.3	13.7	
25	80573	1100	29.67	86.59	30.3	3		3				29.88	.3	22.3	
25	80573	1200	29.67	86.59	30.2	5		3				28.98	.0	16.8	
25	80573	1300	29.67	86.59	30.0	4		2				30.99	.0		
25	80573	1300	29.67	86.59	31.0	3		4					.3	14.0	
25	80573	1400	29.67	86.59	30.6	5		4				31.05	.0	17.7	
28	80573	1100	29.44	86.59	29.7	4		1				28.59	.0		
28	80573	1123	29.44	86.59	30.0	4		2				29.09	.3		
28	80573	1430	29.44	86.59	29.9	3		4				28.12	.3		
29	80573	801	29.55	86.45	28.9	3		1				30.30	.3		
29	80573	1205	29.55	86.45	29.9	6		2				28.44	.6	6.7	
29	80573	1240	29.55	86.45	30.0	4		3				28.17	.3	13.7	
29	80573	1355	29.55	86.45	30.8	1		3				30.95	.3		
30	80573	900	29.67	86.32	29.7	3		1				30.03	.3		
32	80573	1500	29.43	86.32	30.0	3		5				30.89	.3		
37	80573	900	29.97	87.36	29.5	3		1	.2	.0	.0	31.35	.0	19.8	
37	80573	1515	29.97	87.36	30.2	3	2600	5	.0	.0	.0	31.16	.3	14.9	
38	80573	1030	29.37	87.26	29.5	3	1400	2	1.5	2.3	.0	25.70	.0	12.8	
39	80573	1130	29.77	87.12	30.0	4	1375	3	1.6	1.8	8.0	25.84	.0	7.3	
40	80573	1300	29.67	87.05	30.3	4	1300	4	.8	1.3	7.1	28.30	.3	8.8	
41	80573	855	29.58	86.96	29.8	6	1725	1	1.5	.3	.6	27.16	.3	4.3	
41	80573	1030	29.58	86.96	30.0	6	1500	2	1.7	.1	.7	29.48	.3	4.3	
41	80573	1118	29.58	86.96	30.0	6	1400	3	1.0	.0	1.0	29.45	.3	4.0	
41	80573	1140	29.58	86.96	30.3	6	1550	4	1.8	.3	.9		.3	4.0	
41	80573	1330	29.58	86.96	30.4	8	1650	5	1.8	.7	2.4	29.45	.3	4.0	



OCEANOGRAPHIC

STATION CODE	DATE	TIME	LAT	LON	WATER TEMP (C)	WATER COLOR	CHLOROPHYLL SAMPLE SIZE	SAMPLE NO	CHLOROPHYLL (MG/M**3)			CAROTENOIDS (MG/M**3)	SALINITY (PPT)	SEA STATE (M)	SECCHI DEPTH (M)
									A	B	C				
41	80573	1500	29.58	86.96	30.5	8	1400	6	1.9	.3	1.7		27.15	.3	3.7
41	80573	1630	29.58	86.96	30.7	5	1500	7	1.8	.0	.0		27.03	.3	3.7
42	80573	1325	29.48	86.85	30.2	3	400	5	4.4	2.3	12.2		28.87	.3	13.7
43	80573	1155	29.39	86.76	29.8	3	400	4	2.7	1.5	5.7		30.00	.9	17.7
44	80573	900	29.66	86.28	29.1	3	5500	1	.3	.3	.8		30.15	.3	16.8
44	80573	1730	29.66	86.28	30.6	3	4000	7	.1	.0	.7		31.00	.3	15.2
450	80573	900	29.21	86.81	30.2	3		1					31.84	.0	
45	80573	1030	29.64	86.46	30.9	4	4000	2	.3	.1	.5		30.03	.3	12.5
450	80573	1300	29.21	86.81	30.6	4		3					32.09	.0	
450	80573	1435	29.21	86.81	30.8	4		4					31.73	.0	
45	80573	1630	29.64	86.46	30.2	4	4000	6	.3	.0	.0		31.75	.3	12.5
46	80573	1200	29.62	86.62	30.1	3	4000	3	.4	.0	.7		30.87	.3	28.0
46	80573	1455	29.62	86.62	30.4	3	3000	5	.6	.3	.9		28.76	.3	19.8
47	80573	1330	29.59	86.78	30.4	4	700	4	1.4	.0	3.7		27.03	.3	7.6
48	80573	1037	29.54	87.11	29.6	3	1560	1	1.6	1.0	4.0		27.32	.0	9.4
48	80573	1900	29.54	87.11	30.1	3	560	7	2.3	3.2	10.8		28.05	.3	8.2
49	80573	1200	29.53	87.24	30.8	3	475	2	3.3	1.6	8.9		24.28	.3	6.4
49	80573	1800	29.53	87.24	30.2	3	580	6	1.4	.0	4.1		23.65	.3	6.7
50	80573	1330	29.51	87.44	29.9	4	590	3					24.57	.3	6.1
50	80573	1630	29.51	87.44	30.4	4	540	5	2.3	.7	6.7		23.68	.3	5.8
51	80573	1515	29.48	87.61	30.1	4	600	4	3.5	2.2	9.1		24.08	.3	4.9
52	80573	745	29.40	86.97	29.8	3	400	2	4.0	2.8	11.1		28.93	.0	21.0
53	80573	655	29.50	86.96	29.3	5	400	1	6.7	4.1	14.6		27.47	.3	5.8
53	80573	1445	29.50	86.96	30.1	4	400	6					29.10	.3	7.9
54	80573	1330	29.71	86.93	30.8	6	900		1.5	4.1	.0		27.15	.3	4.6
55	80573	1200	29.85	86.91	30.2	5	2150		.4	.0	.0		28.94	.0	6.4
55	80573	1500	29.85	86.91	30.7	4	900		1.6	1.3	6.8		27.14	.3	5.2
56	80573	1030	29.98	86.89	29.6	4	5400		.3	.2	.8		33.60	.0	17.1
56	80573	1630	29.98	86.89	30.8	4	5650		.4	.6	2.6		30.93	.3	12.2
57	80573	900	30.11	86.87	29.4	4	5200		.4	.2	1.0		31.22	.3	15.5
57	80573	1800	30.11	86.87	29.7	4	5250		.3	.2	1.1		31.83	.6	16.5
58	80573	900	29.75	87.54	29.0	6	1500	8	1.6	.6	2.8		29.99	.0	7.3
58	80573	1800	29.75	87.54	29.6	6	2075	14	1.1	.0	.4		29.56	.6	6.1
59	80573	1025	29.71	87.39	29.0	6	1125	9	1.1	.4	1.8		26.51	.0	7.3
59	80573	1630	29.71	87.39	29.4	6	1275	13	1.3	.6	2.1		27.67	.0	6.7
60	80573	1135	29.66	87.24	30.5	6	850	10					24.38	.0	8.5
60	80573	1500	29.66	87.24	30.1	6	600	12	1.4	1.3	.6		24.29	.0	8.5
61	80573	1315	29.61	87.01	31.0	6	900	11	1.4	.6	2.0		27.65	.0	6.1
62	80573	1330	29.52	86.79	30.9	4	1300	4	.7	.0	1.7		27.43	.3	9.1
63	80573	1200	29.48	86.64	30.3	4	2600	3	.9	.9	6.7		28.68	.0	19.8



OCEANOGRAPHIC

STATION CODE	DATE	TIME	LAT	LON	WATER TEMP (C)	WATER COLOR	CHLOROPHYLL SAMPLE SIZE	SAMPLE NO	CHLOROPHYLL (MG/M**3)			CAROTENOIDS (MG/M**3)	SALINITY (PPT)	SEA STATE (N)	SECCHI DEPTH (M)
									A	B	C				
63	80573	1500	29.48	86.64	31.6	4	2600	5					28.58	.0	21.3
64	80573	1030	29.43	86.49	30.4	4	2700	2	.0	.0	.0		29.80	.0	19.8
64	80573	1630	29.43	86.49	30.4	4	3200	6	.4	.2	1.3		30.88	.3	16.8
65	80573	900	29.38	86.34	30.3	4	2700	1	.1	.0	.3		29.95	.0	30.5
65	80573	1800	29.38	86.34	30.3	4	3700	7	.1	.1	.7		31.67	.0	17.4
66	80573	1255	29.27	87.27	29.6	6	600		3.1	.4	3.1		21.64	.3	4.0
67	80573	1143	29.37	87.17	30.2	6	1000		1.1	.1	1.3		24.22	.3	6.1
67	80573	1355	29.37	87.17	30.2	5	900		1.1	.3	2.1		24.37	.3	7.0
68	80573	1035	29.47	87.06	29.2	5	1375		1.3	.9	3.4		27.50	.3	17.7
68	80573	1515	29.47	87.06	30.0	4	1800		.3	.0	.0		28.40	.3	20.1
69	80573	830	29.67	86.85	29.0	5	1050		1.0	.0	.0		28.11	.3	16.2
70	80573	715	29.76	86.74	29.2	4	2800		.3	.2	.7		31.49	.3	12.2
71	80573	1000	29.29	86.98	30.0	3	400	3	4.7	3.0	13.7		29.32	.0	25.3

NO. RECORDINGS		93	93				56	56	56				91	91	72
MAXIMUM		31.6	8				6.7	4.1	14.6				33.59	1.5	30.5
MINIMUM		28.9	1				.0	.0	.0				21.63	.0	3.7
MEAN		30.1	4				1.4	.8	3.1				28.96	.2	12.2



METEOROLOGICAL

STATION CODE	DATE	TIME	LAT	LO	AIR TEMP (C)	WIND SPEED (KM/HR)	WIND DIR	PREC	VISIBILITY (NM)	ATMOSPHERIC PRESSURE (IN OF HG)	DRY BULB	WET BULB	RELATIVE HUMIDITY	CLOUD TYPE	CLOUD COVER AREA	CLOUD COVER BOAT
7	80573	930	30.04	86.99	29.2	7.4	SSE		10.0		85	78	74.6	CU	10	0
14	80573	1052	29.91	86.85	29.0	7.4	SSE		10.0		87	78	68.8	CU	10	0
14	80573	1500	29.91	86.85	28.6	11.1	SSE		10.0		83	78	81.0	CU	50	99
20	80573	1100	29.79	86.72	29.1	9.3	S		15.0						20	5
20	80573	1300	29.79	86.72	29.7	9.3	S		15.0						10	0
20	80573	1300	29.79	86.72	30.2	7.4	SSE		10.0		89	79	66.3	CU	40	0
21	80573	900	29.91	86.50	29.2	3.7	N		20.0					CU	40	0
21	80573	1500	29.91	86.50	33.8	9.3	SW		10.0					CB	85	60
22	80573	905	29.33	86.99	30.3	.0	CALM		10.0					CU	20	10
22	80573	1100	29.33	86.99	27.6	18.5	E							CU	60	60
22	80573	1100	29.33	86.99	31.2	.0	CALM		10.0					CS	50	90
24	80573	955	29.56	86.72	28.8	3.7	SE		8.0		86	78	71.6	CU	30	10
24	80573	1230	29.56	86.72	31.5	37.1	SE		8.0					CU	20	15
25	80573	900	29.67	86.59	28.3	9.3	S		12.0		86	76	65.6	CU	20	5
25	80573	1030	29.67	86.59	30.2	37.1	SW		8.0					CU	10	0
25	80573	1100	29.67	86.59	30.8	7.4	N		20.0		94	78	52.1	CI	50	10
25	80573	1100	29.67	86.59	32.6	.0	CALM		20.0					CU	50	99
25	80573	1200	29.67	86.59	29.1	18.5	S		20.0					CB	80	40
25	80573	1300	29.67	86.59	34.0	1.9	SSW		10.0		89	81	72.2	CU	40	80
25	80573	1300	29.67	86.59	30.4	.0	CALM		20.0					AC	30	10
25	80573	1400	29.67	86.59	31.0	.0	CALM							CB	50	10
28	80573	1100	29.44	86.59	30.5	3.7	SSE		10.0		87	78	68.8	CU	20	0
28	80573	1123	29.44	86.59	30.5	9.3	SSE		10.0		89	78	63.5	CU	10	5
28	80573	1430	29.44	86.59	30.5	27.8	SE		8.0		84	77	74.4	CU	5	0
29	80573	801	29.55	86.45	29.4	1.9	SSW		10.0					CS	30	0
29	80573	1205	29.55	86.45	34.3	5.6	SSE		8.0		89	80	69.2	CU	30	0
29	80573	1240	29.55	86.45	31.7	1.9	SSE		10.0					CS	40	10
29	80573	1355	29.55	86.45	34.8	5.6	S		7.0		85	76	68.4	CU	10	5
30	80573	900	29.67	86.32	29.5	37.1	SW		8.0		87	70	47.9	CU	10	5
32	80573	1500	29.43	86.32	30.0	37.1	SE		8.0		84	77	74.4	CU	20	0
37	80573	900	29.97	87.36	29.0	3.7	SE		12.0		87	77	65.8	CU	70	70
37	80573	1515	29.97	87.36	29.4	3.7	W		6.0		85	78	74.6	CU	20	0
38	80573	1030	29.87	87.26	29.3	3.7	SE		12.0		84	77	74.4	CU	75	95
39	80573	1130	29.77	87.12	29.0	1.9	SE		8.0		89	79	66.3	CU	60	50
40	80573	1300	29.67	87.05	30.0	7.4	SW		8.0	30.06	85	77	71.4	AS	40	0
41	80573	855	29.58	86.96	29.8	.0	CALM		8.0	30.06	86	78	71.6	AS	20	0
41	80573	1030	29.58	86.96	30.9	3.7	SE		8.0	30.06	88	78	66.1	AS	20	0
41	80573	1118	29.58	86.96	31.5	3.7	SE		8.0	30.04	86	78	71.6	CU	90	90
41	80573	1140	29.58	86.96	31.7	3.7	SE		8.0	30.00	84	77	74.4	CU	90	80
41	80573	1330	29.58	86.96	30.2	3.7	W		8.0							



METEOROLOGICAL

STATION CODE	DATE	TIME	LAT	LCN	AIR TEMP (C)	WIND SPEED (KM/HR)	WIND DIR	PREC	VISIBILITY (NM)	ATMOSPHERIC PRESSURE (IN OF HG)	DRY BULB	WET BULB	RELATIVE HUMIDITY	CLOUD TYPE	CLOUD COVER AREA	CLOUD COVER BOAT
41	80573	1500	29.58	86.96	30.5	3.7	SE		8.0	30.01	87	77	65.8	CU	80	90
41	80573	1630	29.58	86.96	30.4	3.7	SE		8.0	30.00	88	78	66.1	CU	80	85
42	80573	1325	29.48	86.85	29.7	3.7	SE		10.0	30.06	89	77	60.7	CU	60	60
43	80573	1155	29.39	86.76	27.2	18.5	SW		6.0	30.07	83	75	71.0	CU	85	90
44	80573	900	29.66	86.28	31.3	7.4	SE		15.0		85	78	74.6	CU	10	0
44	80573	1730	29.66	86.28	30.8	.0	CALM		15.0		85	77	71.4	CI	40	30
450	80573	900	29.21	86.81	29.0	3.7	SE							CU	60	0
45	80573	1030	29.64	86.46	33.1	7.4	S		15.0		88	79	69.0	CU	15	0
450	80573	1300	29.21	86.81	32.5	.0	CALM		10.0						75	40
450	80573	1435	29.21	86.81	32.0	.0	CALM		10.0						60	40
45	80573	1630	29.64	86.46	30.9	7.4	S		15.0		85	78	74.6	CI	60	40
46	80573	1200	29.62	86.62	28.5	22.2	SSE		15.0		81	76	80.7	CB	80	99
46	80573	1455	29.62	86.62	31.3	7.4	S		15.0		89	80	69.2	CI	40	60
47	80573	1330	29.59	86.78	31.2	11.1	SSE		15.0		88	79	69.0	CI	80	60
48	80573	1037	29.54	87.11	30.4	7.4	S		10.0		89	78	63.5	CB	15	0
48	80573	1900	29.54	87.11	29.0	14.8	NW		10.0		83	77	77.6	CB	40	0
49	80573	1200	29.53	87.24	27.0	27.8	SE		10.0		84	77	74.4	CU	90	99
49	80573	1800	29.53	87.24	29.2	9.3	NW		10.0		85	78	74.6	CB	50	0
50	80573	1330	29.51	87.44	26.2	14.8	SSW		10.0		80	77	88.0	SC	90	99
50	80573	1630	29.51	87.44	30.3	11.1	W		10.0		85	78	74.6	SC	70	0
51	80573	1515	29.48	87.61	28.4	5.6	SSW		10.0		84	76	71.2	SC	60	30
52	80573	745	29.40	86.97	28.9	.0	CALM		10.0	30.06	85	77	71.4	CU	30	30
53	80573	655	29.50	86.96	28.1	1.9	SE		10.0	30.06	84	76	71.2	CU	40	40
53	80573	1445	29.50	86.96	28.9	14.8	SW		10.0	30.03	85	77	71.4	CU	40	40
54	80573	1330	29.71	86.93	31.9	1.9	NE		6.0		87	79	71.8	CU	80	50
55	80573	1200	29.85	86.91	31.5	1.9	NE		7.0		89	79	66.3	CU	75	50
55	80573	1500	29.85	86.91	32.3	3.7	NE		7.0		87	78	68.8	CU	80	50
56	80573	1030	29.98	86.89	30.0	1.9	NE		7.0		85	78	74.6	CU	50	0
56	80573	1630	29.98	86.89	31.8	1.9	NE		7.0		86	77	68.6	CU	80	80
57	80573	900	30.11	86.87	28.5	.0	CALM		7.0		85	78	74.6	CU	40	0
57	80573	1800	30.11	86.87	29.8	9.3	S		7.0		85	78	74.6	CU	80	80
58	80573	900	29.75	87.54	29.8	7.4	SSE		10.0	30.20	84	77	74.4	AC	20	10
58	80573	1000	29.75	87.54	28.2	16.5	W		10.0	30.20	83	78	81.0	AC	50	10
59	80573	1025	29.71	87.39	29.3	.0	CALM		10.0	30.20	84	77	74.4	AC	20	10
59	80573	1630	29.71	87.39	29.8	9.3	WNW		8.0	30.20	85	76	68.4	AC	50	10
60	80573	1135	29.66	87.24	29.9	3.7	SW		10.0	30.20	86	78	71.6	AC	50	10
60	80573	1500	29.66	87.24	30.4	.0	CALM		10.0	30.20	86	78	71.6	AC	50	10
61	80573	1315	29.61	87.01	31.1	7.4	NW		10.0	30.20	84	79	81.1	AC	50	10
62	80573	1330	29.52	86.79	33.8	9.3	SSW		10.0	30.89	91	79	61.2	CU	80	50
63	80573	1200	29.48	86.64	31.3	7.4	ESE		10.0	30.89	91	78	58.6	CU	80	50



METEOROLOGICAL

STATION CODE	DATE	TIME	LAT	LONG	AIR TEMP (C)	WIND SPEED (KM/HR)	WIND DIR	PREC	VISIBILITY (NM)	ATMOSPHERIC PRESSURE (IN OF HG)	DRY BULB	WET BULB	RELATIVE HUMIDITY	CLOUD TYPE	CLOUD COVER AREA	CLOUD COVER BOAT
63	80573	1500	29.48	86.64	33.4	3.7	SE		10.0	30.89	90	79	63.7	CU	80	25
64	80573	1030	29.43	86.49	29.9	7.4	ESE		10.0	30.89	93	80	59.1	CU	70	0
64	80573	1630	29.43	86.49	28.4	5.6	SE		10.0	30.87	86	74	60.0	CU	70	25
65	80573	900	29.38	86.34	30.8	.0	CALM		10.0	30.89	85	77	71.4	CU	30	0
65	80573	1800	29.38	86.34	30.3	.0	CALM		10.0	30.84	85	76	68.3	CU	80	70
66	80573	1255	29.27	87.27	33.2	.0	CALM		8.0	30.13	87	79	71.8	CU	65	75
67	80573	1145	29.37	87.17	34.6	3.7	SW		8.0	30.13	88	78	66.1	CU	65	60
67	80573	1355	29.37	87.17	33.9	3.7	S		8.0	30.10	89	82	73.3	CU	65	40
68	80573	1035	29.47	87.06	33.3	3.7	SSE		8.0	30.14	86	78	71.6	CU	35	15
68	80573	1515	29.47	87.06	33.4	.0	CALM		8.0	30.08	87	79	71.8	AS	65	20
69	80573	830	29.67	86.85	36.1	3.7	SE		8.0	30.13	85	78	74.6	CU	20	10
70	80573	715	29.76	86.74	36.1	7.4	SE		8.0	30.12	83	77	77.6	CU	10	0
71	80573	1000	29.29	86.98	30.4	.0	CALM		10.0	30.07	88	78	66.1	CU	30	30

NO. RECORDINGS	92	90	34	74	93	93
MAXIMUM	36.1	20.0	30.88	88.0	90	99
MINIMUM	26.2	6.0	30.00	47.9	5	0
MEAN	30.5	10.2	30.26	70.4	47.3	31.1



## SUB SURFACE

STATION CODE	DATE	TIME	LAT	CON	INSTRUMENT DEPTH (M)	CHART DEPTH (M)
7	80573	930	30.04	86.99	146.	72.
14	80573	1052	29.91	86.85	146.	147.
14	80573	1500	29.91	86.85	137.	147.
20	80573	1100	29.79	86.72	183.	149.
20	80573	1300	29.79	86.72	183.	149.
20	80573	1300	29.79	86.72	141.	149.
21	80573	900	29.91	86.50	121.	94.
21	80573	1500	29.91	86.50	119.	94.
22	80573	905	29.33	86.99		812.
22	80573	1100	29.33	86.99		812.
22	80573	1100	29.33	86.99		812.
24	80573	955	29.56	86.72	320.	268.
24	80573	1230	29.56	86.72	192.	268.
25	80573	900	29.67	86.59	179.	149.
25	80573	1030	29.67	86.59	155.	149.
25	80573	1100	29.67	86.59	154.	149.
25	80573	1100	29.67	86.59	247.	149.
25	80573	1200	29.67	86.59	187.	149.
25	80573	1300	29.67	86.59	146.	149.
25	80573	1300	29.67	86.59		149.
25	80573	1400	29.67	86.59	155.	149.
26	80573	1100	29.44	86.59	225.	299.
26	80573	1123	29.44	86.59	205.	299.
26	80573	1430	29.44	86.59	256.	299.
29	80573	801	29.55	86.45	183.	167.
29	80573	1205	29.55	86.45	201.	167.
29	80573	1240	29.55	86.45	190.	167.
29	80573	1355	29.55	86.45	146.	167.
30	80573	900	29.67	86.32	119.	101.
32	80573	1500	29.43	86.32	183.	182.
37	80573	900	29.97	87.36	22.	26.
37	80573	1515	29.97	87.36	27.	26.
38	80573	1030	29.87	87.26	66.	74.
39	80573	1130	29.77	87.12	210.	211.
40	80573	1300	29.67	87.05	225.	235.
41	80573	855	29.58	86.96	326.	266.
41	80573	1030	29.58	86.96	326.	266.
41	80573	1118	29.58	86.96	326.	266.
41	80573	1140	29.58	86.96	326.	266.
41	80573	1330	29.58	86.96	326.	266.



## SUB SURFACE

STATION CODE	DATE	TIME	LAT	LOX	INSTRUMENT DEPTH (M)	CHART DEPTH (M)
41	80573	1500	29.58	86.96	326.	266.
41	80573	1630	29.58	86.96	326.	266.
42	80573	1325	29.48	86.85	428.	385.
43	80573	1155	29.39	86.76	388.	412.
44	80573	900	29.66	86.28	73.	75.
44	80573	1730	29.66	86.28	69.	75.
450	80573	900	29.21	86.81	530.	531.
45	80573	1030	29.64	86.46	143.	143.
450	80573	1300	29.21	86.81		531.
450	80573	1435	29.21	86.81		531.
45	80573	1630	29.64	86.46	144.	143.
46	80573	1200	29.62	86.62	188.	191.
46	80573	1455	29.62	86.62	192.	191.
47	80573	1330	29.59	86.78	245.	242.
48	80573	1037	29.54	87.11		330.
48	80573	1900	29.54	87.11		330.
49	80573	1200	29.53	87.24	274.	321.
49	80573	1800	29.53	87.24	274.	321.
50	80573	1330	29.51	87.44	73.	88.
50	80573	1630	29.51	87.44	73.	88.
51	80573	1515	29.48	87.61	75.	63.
52	80573	745	29.40	86.97	585.	695.
53	80573	655	29.50	86.96	384.	441.
53	80573	1445	29.50	86.96	424.	441.
54	80573	1330	29.71	86.93	207.	216.
55	80573	1200	29.85	86.91	157.	176.
55	80573	1500	29.85	86.91	161.	176.
56	80573	1030	29.98	86.89	132.	136.
56	80573	1630	29.98	86.89	132.	136.
57	80573	900	30.11	86.87	79.	77.
57	80573	1800	30.11	86.87	77.	77.
58	80573	900	29.75	87.54	46.	39.
58	80573	1800	29.75	87.54	37.	39.
59	80573	1025	29.71	87.39	66.	66.
59	80573	1630	29.71	87.39	66.	66.
60	80573	1135	29.66	87.24	229.	227.
60	80573	1500	29.66	87.24	229.	227.
61	80573	1315	29.61	87.01	260.	275.
62	80573	1330	29.52	86.79	338.	311.
63	80573	1200	29.48	86.64	338.	289.





SUB SURFACE

STATION CODE	DATE	TIME	LAT	LOX	INSTRUMENT DEPTH (M)	CHART DEPTH (M)
63	80573	1500	29.48	86.64	320.	289.
64	80573	1030	29.43	86.49	274.	244.
64	80573	1630	29.43	86.49	278.	244.
65	80573	900	29.38	86.34	225.	220.
65	80573	1800	29.38	86.34	219.	220.
66	80573	1255	29.27	87.27	732.	769.
67	80573	1145	29.37	87.17	569.	577.
67	80573	1355	29.37	87.17	569.	577.
68	80573	1035	29.47	87.06	448.	412.
68	80573	1515	29.47	87.06	483.	412.
69	80573	830	29.67	86.85	238.	220.
70	80573	715	29.76	86.74	155.	161.
71	80573	1000	29.29	86.98	797.	778.

NO. RECORDINGS	85	93
MAXIMUM	797.	812.
MINIMUM	22.	26.
MEAN	235.8	254.4



TABLE 12

OCEANOGRAPHIC

STATION CODE	DATE	TIME	LAT	LON	WATER TEMP (C)	WATER COLOR	CHLOROPHYLL SAMPLE SIZE	SAMPLE NO	CHLOROPHYLL (MG/M**3)			CAROTENOIDS (MG/M**3)	SALINITY (PPT)	SEA STATE (M)	SECCHI DEPTH (M)
									A	B	C				
46	80373	2005	29.62	86.62	29.3		400	8	1.8	.0	.8		30.66	.3	
53	80373	1407	29.50	86.96	30.6	4	800	5	.7	.7	3.1		27.81	.6	8.2
62	80373	1740	29.52	86.79	29.3	3	400	6	4.2	2.3	7.7		27.65	.3	10.7
64	80373	1850	29.43	86.49	30.2	3	400	7	2.0	.0	.0		32.25	.6	13.7
72	80373	932	28.87	87.34	29.9	5	800	1					25.57	.9	8.2
73	80373	1037	29.01	87.23	30.3	4	800	2					24.15	.9	8.2
74	80373	1137	29.16	87.16	29.4	4	800	3					27.98	1.2	7.0
75	80373	1240	29.31	87.09	30.1	5	800	4					28.27	1.2	6.1
76	80373	1300	29.11	87.39	29.8	5	550		2.4	.3	2.8		22.10	.3	2.1
77	80373	1500	29.19	87.70	29.8	5	700		4.0	2.5	9.1		24.50	.3	4.3
78	80373	1615	29.27	87.55	30.0	5	600		1.7	.3	2.2		24.30	.3	4.0
79	80373	1725	29.33	87.40	30.1	5	800		1.5	.7	2.3		24.90	.3	4.3
80	80373	1840	29.37	87.26	30.3	4	825		1.3	.9	5.6		26.60	.3	9.8
6	80473	935	29.92	87.12	29.2	4		1					31.80	.6	
6	80473	1100	29.92	87.12	29.3	4		2					29.66	.6	
6	80473	1615	29.92	87.12											12.2
13	80473	1300	29.80	86.99	29.2	4		3					30.37	.6	
13	80473	1410	29.80	86.99											6.7
13	80473	1500	29.80	86.99	29.5	4		4					28.34	.6	
21	80473	1330	29.91	86.50	29.4	4		1					31.52	.6	16.2
21	80473	1530	29.91	86.50	29.7	4		2					31.82	.6	16.8
22	80473	1300	29.33	86.99	29.5	4		76					32.94	.9	
22	80473	1500	29.33	86.99	30.4	4		125					28.99	.3	
23	80473	900	29.44	86.86	29.5	4		259					29.79	.3	
23	80473	1100	29.44	86.86	29.4	4		23					31.90	.6	
24	80473	900	29.56	86.72	29.6	3		1					29.59	.3	
24	80473	920	29.56	86.72	29.7	3		2					29.10	.3	
24	80473	950	29.56	86.72	29.3	5		1					29.63	.6	12.2
25	80473	1100	29.67	86.59	29.7	4		1					31.58	.3	15.5
27	80473	1100	29.32	86.73	28.5	5								.6	
27	80473	1300	29.32	86.73	30.2	3		1					32.54	.9	
27	80473	1500	29.52	86.73	30.2	3		3					31.68	.9	22.9
27	80473	1500	29.32	86.73	30.5	3		2					32.73	.6	
28	80473	1030	29.44	86.59	29.8	3		3					30.51	.3	
28	80473	1100	29.44	86.59	29.5	4		1					30.34	.3	
28	80473	1200	29.44	86.59	29.7	5		2					30.65	.9	
28	80473	1230	29.44	86.59	29.7	3		3					30.16	1.2	
28	80473	1245	29.44	86.59	30.1	4		2					30.16	1.2	
28	80473	1345	29.44	86.59	29.7	5		3					31.06	.6	
29	80473	903	29.55	86.45	29.4	3		1					31.64	.6	



OCEANOGRAPHIC

STATION CODE	DATE	TIME	LAT	LON	WATER TEMP (C)	WATER COLOR	CHLOROPHYLL SAMPLE SIZE	SAMPLE NO	CHLOROPHYLL			CAROTENOIDS (MG/M**3)	SALINITY (PPT)	SEA STATE (M)	SECCHI DEPTH (M)
									A	B	C				
29	80473	920	29.55	86.45	29.5	3		2					31.01	.6	
29	80473	1230	29.55	86.45	29.9	3		4					31.04	.3	
29	80473	1400	29.55	86.45	29.6	4		2					29.97	.6	14.3
29	80473	1430	29.55	86.45	29.9	3		5					30.93	.3	
29	80473	1500	29.55	86.45	30.5								28.02	.3	
29	80473	1515	29.55	86.45	29.5	4		4					28.81	.9	
37	80473	900	29.97	87.36	29.3	5	4500	1	.6	.6	2.1		31.05	.3	13.1
37	80473	1815	29.97	87.36	29.5	5	2100	7	.5	.5	1.6		30.96	.0	15.5
38	80473	1105	29.87	87.26	29.1	5	2900	2	.6	.2	1.3		28.64	.3	9.1
38	80473	1645	29.87	87.26	29.8	4	1440	6	.7	.5	1.2		28.51	.3	7.0
39	80473	1220	29.77	87.12	29.8	4	600	3	2.9	2.5	12.4		28.89	.3	4.3
39	80473	1500	29.77	87.12	30.3	4	550	5	.7	.0	.0		26.92	.3	4.3
40	80473	1400	29.67	87.05	30.4	4	600	4	1.4	.2	2.7		27.06	.3	4.0
41	80473	900	29.58	86.96	29.3	5	1800	1	.8	.0	1.0		27.60	1.0	9.1
41	80473	1030	29.58	86.96	29.6	3	1800	2	1.5	.2	.8		27.00	.6	9.1
41	80473	1200	29.58	86.96	29.5	7	1800	3	1.0	.6	2.4		28.60	.6	12.2
41	80473	1330	29.58	86.96	30.1	7	1800	4	1.2	.3	1.0		28.50	.6	7.3
41	80473	1500	29.58	86.96	30.4	7	1600	5	.9	.0	.0		28.30	.3	3.7
41	80473	1630	29.58	86.96	30.2	7	1400	6	1.9	.4	1.6		28.50	.3	3.7
41	80473	1800	29.58	86.96	30.0	7	1450	7	1.7	.0	.7		27.00	.3	3.7
42	80473	1318	29.48	86.85	30.1	4	400	5	5.7	4.7	16.6		28.58	.6	11.0
43	80473	1100	29.39	86.76	29.8	3	400	4	4.1	.6	7.1		32.69	.6	18.3
43	80473	1200	29.39	86.76	30.0	3		4						.6	18.3
44	80473	900	29.66	86.28	29.6	3	4000	1	.4	.1	.0		31.12	.6	24.4
440	80473	1410	29.09	87.00	30.3	3		3					31.72	.3	
44	80473	1755	29.66	86.28	29.7	3	4000	7	.5	.3	1.1		31.13	.6	16.8
45	80473	1035	29.64	86.46	29.4	3	4000	2	.0	.0	.0		30.07	.6	24.4
450	80473	1255	29.21	86.81	30.3	3		2					30.96	.6	
45	80473	1625	29.64	86.46	29.4	3	4000	6	.3	.0	.2		30.15	.6	12.2
46	80473	1200	29.62	86.62	29.4	3	3250	3	.3	.0	.2		29.41	.6	10.7
46	80473	1455	29.62	86.62	29.4	3	4000	5					30.84	.6	18.3
47	80473	1350	29.59	86.78	30.0	5	1750	4	1.0	.5	2.1		28.12	.6	8.5
480	80473	1025	29.20	86.59	30.0	3		1					32.50	.6	15.8
52	80473	740	29.40	86.97	29.4	3	400	2	2.4	.3	4.2		29.75	.3	18.3
52	80473	1600	29.40	86.97	29.5	3	400	7	1.2	.0	1.3		29.16	.0	18.9
53	80473	645	29.50	86.96	29.3	3	400	1	1.8	1.1	7.9		28.14	.3	7.6
53	80473	1430	29.50	86.96	30.1	4	400	6	3.6	2.1	7.7		28.33	.6	13.1
53	80473	1820	29.50	86.96	30.2	4	400	9	4.5	3.6	15.1		28.33	.3	4.6
54	80473	1330	29.71	86.93	29.5	4	1150		.7	.0	.0		27.38	.3	4.9
55	80473	1205	29.85	86.91	30.0	4	4000		.4	.1	.5		31.12	.3	11.0



OCEANOGRAPHIC

STATION CODE	DATE	TIME	LAT	LON	WATER TEMP (C)	WATER COLOR	CHLOROPHYLL SAMPLE SIZE	SAMPLE NO	CHLOROPHYLL			CAROTENOIDS (MG/M**3)	SALINITY (PPT)	SEA STATE (M)	SECCHI DEPTH (M)
									A	B	C				
55	80473	1515	29.85	86.91	29.5	4	1700		.8	.0	.0		29.49	.3	8.2
56	80473	1035	29.98	86.89	29.2	4	4000		.4	.2	.7		31.06	.3	10.7
56	80473	1630	29.98	86.89	29.6	5	4000						31.48	.3	11.6
57	80473	900	30.11	86.87	29.9	3	4000		.5	.2	.2		33.32	.3	13.4
57	80473	1800	30.11	86.87	29.6	4	4500		.5	.3	1.4		31.42	.3	11.9
58	80473	900	29.75	87.54	29.0	6	900	1					28.05	.6	7.3
58	80473	1745	29.75	87.54	29.4	6	700	7	.7	.7	2.4		28.33	.6	7.3
59	80473	1035	29.71	87.39	28.9	6	1650	2	1.5	.6	3.3		28.50	.3	7.3
59	80473	1645	29.71	87.39	29.5	6	1900	6	1.2	1.1	4.5		29.06	.3	6.7
60	80473	1200	29.66	87.24	29.0	6	1500	3	3.5	.0	13.1		27.81	.3	7.9
60	80473	1500	29.66	87.24	30.0	8	1000	5	1.9	.4	3.9		27.81	.3	8.5
61	80473	1310	29.61	87.01	29.8	8	1500	4	1.3	.8	4.1		27.15	.3	4.6
62	80473	1330	29.52	86.79	30.2	4	2200	4	.0	.0	.4		28.66	.9	17.1
63	80473	1220	29.48	86.64	29.8	4	2300	3	.7	1.0	4.1		30.17	.9	16.8
64	80473	1030	29.43	86.49	30.1	4	1800	2	.1	.0	.3		31.13	.6	19.8
65	80473	900	29.38	86.34	29.3	4	2900	1	.1	.9	3.7		31.97	.3	19.8
66	80473	1315	29.27	87.27	30.2	5	800		1.4	.3	2.4		23.93	.3	7.0
67	80473	1200	29.37	87.17	29.6	5	850		1.1	.0	.0		24.95	.6	6.1
67	80473	1500	29.37	87.17	30.0	5	650		2.4	1.1	5.3		24.47	.3	4.6
68	80473	1030	29.47	87.06	30.0	4	1150		1.2	1.1	2.9		28.72	.3	16.5
68	80473	1615	29.47	87.06	29.7	5	1050		1.0	.2	1.9		27.49	.3	14.6
69	80473	830	29.67	86.85	29.4	4	1400		.6	.3	1.8		28.65	.3	18.3
69	80473	1810	29.67	86.85	29.5	5	650		.9	.2	3.6		27.87	.3	7.3
70	80473	700	29.76	86.74	29.5	4	1400		.4	.7	2.9		30.96	.3	13.7
71	80473	845	29.29	86.98	29.5	3	400	3	1.4	.0	.0		31.25	.3	18.3
71	80473	1700	29.29	86.98	30.4	3	400	8	3.3	1.6	9.0		31.43	.0	18.9
7	80573	930	30.04	86.99	29.2	5		1					29.99	.3	17.4
14	80573	1052	29.91	86.85	30.0	5		2					30.96	.3	
14	80573	1500	29.91	86.85	30.0	5		4					30.98	.3	16.5
20	80573	1100	29.79	86.72	30.0	4		14					29.56	.0	
20	80573	1300	29.79	86.72	31.4	4		124					28.58	.0	
20	80573	1300	29.79	86.72	30.8	5		3					30.89	.3	
21	80573	900	29.91	86.50	29.4	4		1					31.19	.3	19.6
21	80573	1500	29.91	86.50	30.6	4		3					31.87	.0	
22	80573	905	29.33	86.99	29.9	5		1					28.04	.0	24.4
22	80573	1100	29.33	86.99	30.0	3		1					32.05		
22	80573	1100	29.33	86.99	30.1	5		2					31.35	.0	
24	80573	955	29.56	86.72	29.8	7		1					27.89	.3	7.3
24	80573	1230	29.56	86.72	29.9	3		3					30.20	1.5	
25	80573	900	29.67	86.59	29.8	4		30					31.49		



OCEANOGRAPHIC

STATION CODE	DATE	TIME	LAT	LON	WATER TEMP (C)	WATER COLOR	CHLOROPHYLL SAMPLE SIZE	SAMPLE NO	CHLOROPHYLL (MG/M <sup>3</sup> )			CAROTENOIDS (MG/M <sup>3</sup> )	SALINITY (PPT)	SEA STATE (M)	SECCHI DEPTH (M)
									A	B	C				
25	80573	1030	29.67	86.59	29.8	3		2				30.65	.3		
25	80573	1100	29.67	86.59	29.8	4		2				31.28	.3	13.7	
25	80573	1100	29.67	86.59	30.3	3		3				29.88	.3	22.3	
25	80573	1200	29.67	86.59	30.2	5		3				28.98	.0	16.8	
25	80573	1300	29.67	86.59	30.0	4		2				30.99	.0		
25	80573	1300	29.67	86.59	31.0	3		4					.3	14.0	
25	80573	1400	29.67	86.59	30.6	5		4				31.05	.0	17.7	
28	80573	1100	29.44	86.59	29.7	4		1				28.59	.0		
28	80573	1123	29.44	86.59	30.0	4		2				29.09	.3		
28	80573	1430	29.44	86.59	29.9	3		4				28.12	.3		
29	80573	801	29.55	86.45	28.9	3		1				30.30	.3		
29	80573	1205	29.55	86.45	29.9	6		2				28.44	.6	6.7	
29	80573	1240	29.55	86.45	30.0	4		3				28.17	.3	13.7	
29	80573	1355	29.55	86.45	30.8	1		3				30.95	.3		
30	80573	900	29.67	86.32	29.7	3		1				30.03	.3		
32	80573	1500	29.43	86.32	30.0	3		5				30.89	.3		
37	80573	900	29.97	87.36	29.5	3	2600	1	.2	.0	.0	31.35	.0	19.8	
37	80573	1315	29.97	87.36	30.2	3	3300	5	.0	.0	.0	31.16	.3	14.9	
38	80573	1030	29.87	87.26	29.5	3	1400	2	1.3	2.3	.0	28.70	.0	12.8	
39	80573	1130	29.77	87.12	30.0	4	1375	3	1.6	1.8	8.0	25.84	.0	7.3	
40	80573	1300	29.67	87.05	30.3	4	1300	4	.8	1.3	7.1	28.30	.3	8.8	
41	80573	855	29.58	86.96	29.8	6	1725	1	1.5	.3	.6	27.16	.3	4.3	
41	80573	1030	29.58	86.96	30.0	6	1500	2	1.7	.1	.7	29.48	.3	4.3	
41	80573	1118	29.58	86.96	30.0	6	1400	3	1.0	.0	1.0	29.45	.3	4.0	
41	80573	1140	29.58	86.96	30.3	6	1550	4	1.8	.3	.9		.3	4.0	
41	80573	1330	29.58	86.96	30.4	8	1650	5	1.8	.7	2.4	29.45	.3	4.0	
41	80573	1500	29.58	86.96	30.5	8	1400	6	1.9	.3	1.7	27.15	.3	3.7	
41	80573	1630	29.58	86.96	30.7	5	1500	7	1.8	.0	.0	27.03	.3	3.7	
42	80573	1325	29.48	86.85	30.2	3	400	5	4.4	2.3	12.2	28.87	.3	13.7	
43	80573	1155	29.39	86.76	29.8	3	400	4	2.7	1.5	5.7	30.00	.9	17.7	
44	80573	900	29.66	86.28	29.1	3	5500	1	.3	.3	.8	30.15	.3	16.8	
44	80573	1730	29.66	86.28	30.6	3	4000	7	.1	.0	.7	31.00	.3	15.2	
450	80573	900	29.21	86.81	30.2	3		1				31.84	.0		
45	80573	1030	29.64	86.46	30.9	4	4000	2	.3	.1	.5	30.03	.3	12.5	
450	80573	1300	29.21	86.81	30.6	4		3				32.09	.0		
450	80573	1435	29.21	86.81	30.8	4		4				31.73	.0		
45	80573	1630	29.64	86.46	30.2	4	4000	6	.3	.0	.0	31.75	.3	12.5	
46	80573	1200	29.62	86.62	30.1	3	4000	3	.4	.0	.7	30.87	.3	28.0	
46	80573	1455	29.62	86.62	30.4	3	3000	5	.6	.3	.9	28.76	.3	19.8	
47	80573	1330	29.59	86.78	30.4	4	700	4	1.4	.0	3.7	27.03	.3	7.6	



OCEANOGRAPHIC

STATION CODE	DATE	TIME	LAT	LON	WATER TEMP (C)	WATER COLOR	CHLOROPHYLL SAMPLE SIZE	SAMPLE NO	CHLOROPHYLL			CAROTENOIDS (MG/M <sup>3</sup> )	SALINITY (PPT)	SEA STATE (M)	SECCHI DEPTH (M)
									A	B	C				
48	80573	1037	29.54	87.11	29.6	3	1560	1	1.6	1.0	4.0		27.32	.0	9.4
48	80573	1900	29.54	87.11	30.1	3	560	7	2.3	3.2	10.8		28.05	.3	8.2
49	80573	1200	29.53	87.24	30.8	3	475	2	3.3	1.6	8.9		24.28	.3	6.4
49	80573	1800	29.53	87.24	30.2	3	580	6	1.4	.0	4.1		23.65	.3	6.7
50	80573	1330	29.51	87.44	29.9	4	590	3					24.57	.3	6.1
50	80573	1630	29.51	87.44	30.4	4	540	5	2.3	.7	6.7		23.68	.3	5.8
51	80573	1515	29.48	87.61	30.1	4	600	4	3.5	2.2	9.1		24.08	.3	4.9
52	80573	745	29.40	86.97	29.8	3	400	2	4.0	2.8	11.1		28.93	.0	21.0
53	80573	655	29.50	86.96	29.3	5	400	1	6.7	4.1	14.6		27.47	.3	5.8
53	80573	1445	29.50	86.96	30.1	4	400	6					29.10	.3	7.9
54	80573	1330	29.71	86.93	30.8	6	900		1.5	4.1	.0		27.15	.3	4.6
55	80573	1200	29.85	86.91	30.2	5	2150		.4	.0	.0		28.94	.0	6.4
55	80573	1500	29.85	86.91	30.7	4	900		1.6	1.3	6.8		27.14	.3	5.2
56	80573	1030	29.98	86.89	29.6	4	5400		.3	.2	.8		33.60	.0	17.1
56	80573	1630	29.98	86.89	30.8	4	5650		.4	.6	2.6		30.93	.3	12.2
57	80573	900	30.11	86.87	29.4	4	5200		.4	.2	1.0		31.22	.3	15.5
57	80573	1800	30.11	86.87	29.7	4	5250		.3	.2	1.1		31.83	.6	16.5
58	80573	900	29.75	87.54	29.0	6	1500	8	1.6	.6	2.8		29.99	.0	7.3
58	80573	1800	29.75	87.54	29.6	6	2075	14	1.1	.0	.4		29.56	.6	6.1
59	80573	1025	29.71	87.39	29.0	6	1125	9	1.1	.4	1.8		26.51	.0	7.3
59	80573	1630	29.71	87.39	29.4	6	1275	13	1.3	.6	2.1		27.67	.0	6.7
60	80573	1135	29.66	87.24	30.5	6	850	10					24.38	.0	8.5
60	80573	1500	29.66	87.24	30.1	6	600	12	1.4	1.3	.6		24.29	.0	8.5
61	80573	1315	29.61	87.01	31.0	6	900	11	1.4	.6	2.0		27.65	.0	6.1
62	80573	1330	29.52	86.79	30.9	4	1300	4	.7	.0	1.7		27.43	.3	9.1
63	80573	1200	29.48	86.64	30.3	4	2600	3	.9	.9	6.7		28.68	.0	19.8
63	80573	1500	29.48	86.64	31.6	4	2600	5					28.58	.0	21.3
64	80573	1030	29.43	86.49	30.4	4	2700	2	.0	.0	.0		29.80	.0	19.8
64	80573	1630	29.43	86.49	30.4	4	3200	6	.4	.2	1.3		30.88	.3	16.8
65	80573	900	29.38	86.34	30.3	4	2700	1	.1	.0	.3		29.95	.0	30.5
65	80573	1800	29.38	86.34	30.3	4	3700	7	.1	.1	.7		31.67	.0	17.4
66	80573	1255	29.27	87.27	29.6	6	600		3.1	.4	3.1		21.64	.3	4.0
67	80573	1145	29.37	87.17	30.2	6	1000		1.1	.1	1.3		24.22	.3	6.1
67	80573	1355	29.37	87.17	30.2	5	900		1.1	.3	2.1		24.37	.3	7.0
68	80573	1035	29.47	87.06	29.2	5	1375		1.3	.9	3.4		27.50	.3	17.7
68	80573	1515	29.47	87.06	30.0	4	1800		.3	.0	.0		28.40	.3	20.1
69	80573	830	29.67	86.85	29.0	5	1050		1.0	.0	.0		28.11	.3	16.2
70	80573	715	29.76	86.74	29.2	4	2800		.3	.2	.7		31.49	.3	12.2
71	80573	1000	29.29	86.98	30.0	3	400	3	4.7	3.0	13.7		29.32	.0	25.3

NO. RECORDINGS	197	195	118	118	118	193	197	150
MAXIMUM	31.6	8	6.7	4.7	16.6	33.59	1.8	30.5
MINIMUM	28.5	1	.0	.0	.0	21.63	.0	2.1
MEAN	29.9	4	1.4	.7	3.2	29.14	.4	11.7



METEOROLOGICAL

STATION CODE	DATE	TIME	LAT	LOX	AIR TEMP (C)	WIND SPEED (KM/HR)	WIND DIR	PREC	VISIBILITY (NM)	ATMOSPHERIC PRESSURE (IN OF HG)	DRY BULB	WET BULB	RELATIVE HUMIDITY	CLOUD TYPE	CLOUD COVER AREA	CLOUD COVER BOAT
46	80373	2005	29.62	86.62	27.6	7.4	SE		10.0	29.97	84	78	77.7	CU	70	70
53	80373	1407	29.50	86.96	30.0	.0	CALM		10.0	29.40	88	77	63.3	CU	70	70
62	80373	1740	29.52	86.79	29.0	1.9	E		6.0	29.00	85	77	71.5	CU	90	90
64	80373	1850	29.43	86.49	28.7	7.4	SE		6.0	29.95	87	78	68.8	CU	90	90
72	80373	932	28.87	87.34	29.0	14.8	W		10.0	29.80	87	79	71.8	CU	70	70
73	80373	1037	29.01	87.23	30.6	14.8	W		10.0	29.80	88	78	66.1	CU	60	60
74	80373	1137	29.16	87.16	30.8	14.8	W		10.0	29.80	89	79	66.3	CU	60	60
75	80373	1240	29.31	87.09	30.4	3.7	W		10.0	29.80	88	79	69.0	CU	50	50
76	80373	1300	29.11	87.39	31.5	7.4	WNW		4.0	30.03	84	79	81.1	AS	50	98
77	80373	1500	29.19	87.70	30.7	3.7	WNW		4.0	30.02	82	76	77.4	AS	95	98
78	80373	1615	29.27	87.55	30.3	1.9	NW		5.0	30.00	82	76	77.4	AS	95	99
79	80373	1725	29.33	87.40	30.3	3.7	N		3.0	30.00	83	77	77.6	AS	95	90
80	80373	1840	29.37	87.26	30.8	1.9	NW		1.0	30.02	86	77	68.6	AS	75	65
6	80473	935	29.92	87.12	28.3	14.8	ENE		4.0		83	77	77.6	CB	99	99
6	80473	1100	29.92	87.12	27.8	9.3	ENE		7.0		82	77	80.9	CB	99	99
6	80473	1615	29.92	87.12		9.3	NE									
13	80473	1300	29.80	86.99	27.9	9.3	ENE		7.0		82	78	84.4	CB	99	99
13	80473	1410	29.80	86.99												
13	80473	1500	29.80	86.99	28.5	9.3	ENE		10.0		84	78	77.7		70	50
21	80473	1330	29.91	86.50	30.8	9.3	S		10.0					CU	70	50
21	80473	1530	29.91	86.50	28.5	9.3	S		20.0					CC	50	50
22	80473	1300	29.33	86.99	31.5	22.2	SSW		12.0						50	10
22	80473	1500	29.33	86.99	29.3	7.4	W		15.0						20	30
23	80473	900	29.44	86.86	29.3	14.8	ESE		8.0						60	30
23	80473	1100	29.44	86.86	30.3	22.2	SSW		10.0						40	40
24	80473	900	29.56	86.72	29.9	27.8	SW		8.0		85	76	68.4	CU	40	15
24	80473	920	29.56	86.72	30.2	18.5	SW		8.0		86	76	65.6	CU	40	40
24	80473	950	29.56	86.72	31.6	3.7	S		8.0					CS	60	30
25	80473	1100	29.67	86.59	28.5	.0	CALM		15.0		84	77	74.4	CB	70	10
27	80473	1100	29.32	86.73	29.5	14.8	E							CU	70	30
27	80473	1300	29.32	86.73	30.2	14.8	SE							CU	70	70
27	80473	1500	29.32	86.73	31.1	9.3	SE		8.0					CS	60	20
27	80473	1500	29.32	86.73	30.2	9.3	NE							CU	40	0
28	80473	1030	29.44	86.59	30.1	27.8	SW		8.0		86	77	68.6	CU	40	20
28	80473	1100	29.44	86.59	29.7	22.2	SW							CB	60	60
28	80473	1200	29.44	86.59	29.7	27.8	SW							CB	40	40
28	80473	1230	29.44	86.59	30.0	18.5	SW		10.0					CU	50	35
28	80473	1245	29.44	86.59	32.9	14.8	SSE		7.5					CS	40	50
28	80473	1345	29.44	86.59	30.5	22.2	W							CB	90	98
29	80473	903	29.55	86.45	30.5	9.3	SW		10.0		86	79	74.8	SC	30	0





METEOROLOGICAL

STATION CODE	DATE	TIME	LAT	LOX	AIR TEMP (C)	WIND SPEED (KM/HR)	WIND DIR	PREC	VISIBILITY (NM)	ATMOSPHERIC PRESSURE (IN OF HG)	DRY BULB	WET BULB	RELATIVE HUMIDITY	CLOUD TYPE	CLOUD COVER AREA	CLOUD COVER BOAT
29	80473	920	29.55	86.45	30.0	9.3	SW				86	79	74.8			
29	80473	1230	29.55	86.45	30.2	27.8	SE		8.0		87	78	68.8	CU	40	10
29	80473	1400	29.55	86.45	31.6	18.5	NW		15.0		91	80	63.9	CU	60	90
29	80473	1430	29.55	86.45	30.3	27.8	SE		8.0		87	78	68.8	CU	40	10
29	80473	1500	29.55	86.45	28.7	.0	CALM		20.0		84	78	77.7	CI	40	10
29	80473	1515	29.55	86.45	30.2	9.3	SW		10.0		84	78	77.7	SC	60	90
37	80473	900	29.97	87.36	27.6	14.8	NE		4.0		82	77	80.9	CS	99	99
37	80473	1815	29.97	87.36	28.2	3.7	NE		5.0		83	77	77.6	AS	80	95
38	80473	1105	29.87	87.26	27.4	7.4	SW		8.0		80	74	77.1	CS	60	99
38	80473	1645	29.87	87.26	28.5	7.4	NE		6.0		84	78	77.7	CU	70	95
39	80473	1220	29.77	87.12	28.2	5.6	NE		10.0		84	76	71.2	CS	80	80
39	80473	1500	29.77	87.12	29.5	9.3	NE		10.0		85	78	74.6	CU	50	40
40	80473	1400	29.67	87.05	30.4	5.6	NE		10.0		86	79	74.8	CS	60	40
41	80473	900	29.58	86.96	28.6	40.8	SW		.3	30.00	79	77	91.8	CB	99	99
41	80473	1030	29.58	86.96	28.2	29.7	S		.2	30.00	80	78	91.8	CB	95	99
41	80473	1200	29.58	86.96	28.5	3.7	S		3.0	30.00	82	78	84.4	CU	80	95
41	80473	1330	29.58	86.96	31.5	7.4	NW		4.0	30.00	82	76	77.4	AS	95	80
41	80473	1500	29.58	86.96	31.3	.0	CALM		4.0	30.00	81	76	80.7	AS	95	80
41	80473	1630	29.58	86.96	30.2	.0	CALM		4.0	30.00	81	76	80.7	AS	95	95
41	80473	1800	29.58	86.96	28.2	.0	CALM		3.0	30.00	81	77	84.3	AS	95	99
42	80473	1318	29.48	86.85	29.5	18.5	W		10.0	30.06	87	78	68.8	CU	80	80
43	80473	1100	29.39	86.76	29.5	18.5	SW		10.0	30.05	86	79	74.8	CU	80	80
43	80473	1200	29.39	86.76	29.5	18.5	SW		10.0	30.06	86	78	66.1	CU	80	80
44	80473	900	29.66	86.28	28.8	5.6	SSW		15.0		83	79	84.5	AS	60	60
44D	80473	1410	29.09	87.00	30.5	3.7	S		10.0						25	25
44	80473	1755	29.66	86.28	30.6	14.8	NE		15.0		86	79	74.8	CI	10	10
45	80473	1035	29.64	86.46	31.2	5.6	SSW		15.0		87	80	74.9	AS	70	50
45D	80473	1255	29.21	86.81	31.1	14.8	S		10.0						50	50
45	80473	1625	29.64	86.46	29.8	3.7	N		15.0		84	78	77.7	CI	60	80
46	80473	1200	29.62	86.62	31.0	22.2	WSW		15.0		84	78	77.7	CB	95	99
46	80473	1455	29.62	86.62	30.4	3.7	SE		15.0		84	78	77.7	CI	90	90
47	80473	1330	29.59	86.78	30.0	18.5	W		15.0		84	78	77.7	CI	85	90
48D	80473	1025	29.20	86.59	30.7	9.3	S		10.0						75	75
52	80473	740	29.40	86.97	29.2	3.7	E		6.0	30.02	86	78	71.6	CU	60	60
52	80473	1600	29.40	86.97	29.9	.0	CALM		10.0	30.00	88	78	66.1	CU	70	70
53	80473	645	29.50	86.96	28.5	3.7	E		5.0	30.00	83	76	74.3	CU	80	80
53	80473	1430	29.50	86.96	29.3	3.7	NW		10.0	30.03	88	78	66.1	CU	70	70
53	80473	1820	29.50	86.96	28.2	3.7	E		10.0	30.01	85	78	74.6	CU	60	60
54	80473	1330	29.71	86.93	27.4	9.3	NE		5.0		84	78	77.7	CU	80	80
55	80473	1205	29.85	86.91	32.0	5.6	NE		4.0		84	78	77.7	CU	99	99



METEOROLOGICAL

STATION CODE	DATE	TIME	LAT	LCN	AIR TEMP (C)	WIND SPEED (KM/HR)	WIND DIR	PREC	VISIBILITY (NM)	ATMOSPHERIC PRESSURE (IN OF HG)	DRY BULB	WET BULB	RELATIVE HUMIDITY	CLOUD TYPE	CLOUD COVER AREA	CLOUD COVER BOAT
55	80473	1515	29.85	86.91	29.2	7.4	NE		5.0		84	78	77.7	CU	60	80
56	80473	1035	29.98	86.89	28.2	9.3	NE		4.0		84	77	74.4	CU	99	99
56	80473	1630	29.98	86.89	27.3	9.3	NE		5.0		83	79	84.5	CU	80	80
57	80473	900	30.11	86.87	27.8	9.3	NE		4.0		82	78	84.4	CU	99	99
57	80473	1800	30.11	86.87	30.2	7.4	NE		5.0		83	79	84.5	CU	70	70
58	80473	900	29.75	87.54	27.9	14.8	ENE		3.0	30.20	80	78	91.8	CS	99	99
58	80473	1745	29.75	87.54	28.3	7.4	N		6.0	30.20	86	78	71.6	CS	80	80
59	80473	1035	29.71	87.39	27.8	11.1	NW		7.0	30.20	80	77	87.9	CS	80	80
59	80473	1645	29.71	87.39	29.8	7.4	N		10.0	30.20	88	76	60.5	CS	80	80
60	80473	1200	29.66	87.24	28.1	7.4	N		6.0	30.20	82	74	70.8	CS	80	80
60	80473	1500	29.66	87.24	29.9	7.4	N		10.0	30.20	85	77	71.4	CS	80	80
61	80473	1310	29.61	87.01	29.3	14.8	NW		10.0	30.20	87	75	60.3	CS	80	80
62	80473	1330	29.52	86.79	30.2	18.5	W		10.0	30.90	85	81	84.7	CU	80	50
63	80473	1220	29.48	86.64	30.4	18.5	SW		10.0	30.90	87	81	78.2	CU	80	99
64	80473	1030	29.43	86.49	33.0	13.0	SW		10.0	30.90	90	82	72.3	CU	80	75
65	80473	900	29.38	86.34	32.5	16.7	SW		10.0	30.90	87	81	78.2	CU	70	99
66	80473	1315	29.27	87.27	30.9	5.6	SW		8.0	30.11	86	78	71.6	CU	35	20
67	80473	1200	29.37	87.17	27.7	3.7	NW		7.0	30.11	89	79	66.3	CU	50	40
67	80473	1500	29.37	87.17	35.0	3.7	NW		8.0	30.09	86	78	71.6	AS	70	85
68	80473	1030	29.47	87.06	30.1	1.9	NW		6.0	30.11	87	79	71.8	CU	60	30
68	80473	1615	29.47	87.06	34.3	.0	CALM		7.0	30.09	84	77	74.4	AS	45	40
69	80473	830	29.67	86.85	30.1	3.7	SSE		6.0	30.10	86	78	71.6	AS	50	65
69	80473	1810	29.67	86.85	31.5	3.7	NE		8.0	30.10	83	78	81.0	CU	50	20
70	80473	700	29.76	86.74	28.9	5.6	ESE		4.0	30.08	82	76	77.4	AS	99	95
71	80473	845	29.29	86.98	29.0	11.1	SE		10.0	30.04	85	78	74.6	CU	60	60
71	80473	1700	29.29	86.98	29.0	.0	CALM		10.0	30.02	87	78	68.8	CU	60	60
7	80573	930	30.04	86.99	29.2	7.4	SSE		10.0		85	78	74.6	CU	10	0
14	80573	1052	29.91	86.85	29.0	7.4	SSE		10.0		87	78	68.8	CU	10	0
14	80573	1500	29.91	86.85	28.6	11.1	SSE		10.0		83	78	81.0	CU	50	99
20	80573	1100	29.79	86.72	29.1	9.3	S		15.0						10	0
20	80573	1300	29.79	86.72	29.7	9.3	S		15.0						20	5
20	80573	1300	29.79	86.72	30.2	7.4	SSE		10.0		89	79	66.3	CU	40	0
21	80573	900	29.91	86.50	29.2	3.7	N		20.0					CU	40	0
21	80573	1500	29.91	86.50	33.8	9.3	SW		10.0					CB	85	60
22	80573	905	29.33	86.99	30.3	.0	CALM		10.0						20	10
22	80573	1100	29.33	86.99	27.6	18.5	E							CU	60	60
22	80573	1100	29.33	86.99	31.2	.0	CALM		10.0						50	50
24	80573	955	29.56	86.72	28.8	3.7	SE		8.0					CS	30	10
24	80573	1230	29.56	86.72	31.5	37.1	SE		8.0		86	78	71.6	CU	20	15
25	80573	900	29.67	86.59	28.3	9.3	S		12.0						20	5



METEOROLOGICAL

STATION CODE	DATE	TIME	LAT	LOX	AIR TEMP (C)	WIND SPEED (KM/HR)	WIND DIR	PREC	VISIBILITY (NM)	ATMOSPHERIC PRESSURE (IN OF HG)	DRY BULB	WET BULB	RELATIVE HUMIDITY	CLOUD TYPE	CLOUD COVER AREA	CLOUD COVER BOAT
25	80573	1030	29.67	86.59	30.2	37.1	SW		8.0		86	76	65.6	CU	10	5
25	80573	1100	29.67	86.59	30.8	7.4	N		20.0					CU	10	0
25	80573	1100	29.67	86.59	32.6	.0	CALM		20.0		94	78	52.1	CI	30	10
25	80573	1200	29.67	86.59	29.1	18.5	S		20.0					CU	50	99
25	80573	1300	29.67	86.59	34.0	1.9	SSW		10.0					CB	80	40
25	80573	1300	29.67	86.59	30.4	.0	CALM		20.0		89	81	72.2	CU	40	80
25	80573	1400	29.67	86.59	31.0	.0	CALM							AC	30	10
28	80573	1100	29.44	86.59	30.5	3.7	SSE		10.0					CB	50	10
28	80573	1123	29.44	86.59	30.5	9.3	SSE		10.0		87	78	68.8	CU	20	0
28	80573	1430	29.44	86.59	30.5	27.8	SE		8.0		89	78	63.5	CU	10	5
29	80573	801	29.55	86.45	29.4	1.9	SSW		10.0		84	77	74.4	CU	5	0
29	80573	1205	29.55	86.45	34.3	5.8	SSE		8.0					CS	30	0
29	80573	1240	29.55	86.45	31.7	1.9	SSE		10.0		89	80	69.2	CU	30	0
29	80573	1355	29.55	86.45	34.8	5.6	S		7.0					CS	40	10
30	80573	900	29.67	86.32	29.5	37.1	SW		8.0		85	76	68.4	CU	10	5
32	80573	1500	29.43	86.32	30.0	37.1	SE		8.0		87	70	47.9	CU	10	5
37	80573	900	29.97	87.36	29.0	3.7	SE		12.0		84	77	74.4	CU	20	0
37	80573	1515	29.97	87.36	29.4	9.3	W		6.0		87	77	65.8	CU	70	70
38	80573	1030	29.87	87.26	29.3	3.7	SE		12.0		85	78	74.6	CU	20	0
39	80573	1130	29.77	87.12	29.0	1.9	SE		8.0		84	77	74.4	CU	75	95
40	80573	1300	29.67	87.05	30.0	7.4	SW		8.0		89	79	66.3	CU	60	50
41	80573	855	29.58	86.96	29.8	.0	CALM		8.0	30.06	85	77	71.4	AS	40	0
41	80573	1030	29.58	86.96	30.9	3.7	SE		8.0	30.06	86	78	71.6	AS	20	0
41	80573	1118	29.58	86.96	31.5	3.7	SE		8.0	30.06	88	78	66.1	AS	20	0
41	80573	1140	29.58	86.96	31.7	3.7	SE		8.0	30.04	86	78	71.6	CU	90	90
41	80573	1330	29.58	86.96	30.2	3.7	W		8.0	30.00	84	77	74.4	CU	90	80
41	80573	1500	29.58	86.96	30.5	3.7	SE		8.0	30.01	87	77	65.8	CU	80	90
41	80573	1630	29.58	86.96	30.4	3.7	SE		8.0	30.00	88	78	66.1	CU	80	85
42	80573	1325	29.48	86.85	29.7	3.7	SE		10.0	30.06	89	77	60.7	CU	60	60
43	80573	1155	29.39	86.76	27.2	18.5	SW		6.0	30.07	83	75	71.0	CU	85	90
44	80573	900	29.66	86.28	31.3	7.4	SE		15.0		85	78	74.6	CU	10	0
44	80573	1730	29.66	86.28	30.8	.0	CALM		15.0		85	77	71.4	CI	40	30
450	80573	900	29.21	86.81	29.0	3.7	SE							CU	60	0
45	80573	1030	29.64	86.46	33.1	7.4	S		15.0		88	79	69.0	CU	15	0
450	80573	1300	29.21	86.81	32.5	.0	CALM		10.0					60	75	
450	80573	1435	29.21	86.81	32.0	.0	CALM		10.0					75	40	
45	80573	1630	29.64	86.46	30.9	7.4	S		15.0		85	78	74.6	CI	60	40
46	80573	1200	29.62	86.62	28.5	22.2	SSE		15.0		81	76	80.7	CB	80	99
46	80573	1455	29.62	86.62	31.3	7.4	S		15.0		89	80	69.2	CI	40	60
47	80573	1330	29.59	86.78	31.2	11.1	SSE		15.0		88	79	69.0	CI	80	60



METEOROLOGICAL

STATION CODE	DATE	TIME	LAT	LONG	AIR TEMP (C)	WIND SPEED (KM/HR)	WIND DIR	PREC	VISIBILITY (NM)	ATMOSPHERIC PRESSURE (IN OF HG)	DRY BULB	WET BULB	RELATIVE HUMIDITY	CLOUD TYPE	CLOUD COVER AREA	CLOUD COVER BOAT
48	80573	1037	29.54	87.11	30.4	7.4	S		10.0		89	78	63.5	CB	15	0
48	80573	1900	29.54	87.11	29.0	14.8	NW		10.0		83	77	77.6	CB	40	0
49	80573	1200	29.53	87.24	27.0	27.8	SE		10.0		84	77	74.4	CU	90	99
49	80573	1800	29.53	87.24	29.2	9.3	NW		10.0		85	78	74.6	CB	50	0
50	80573	1330	29.51	87.44	26.2	14.8	SSW		10.0		80	77	86.0	SC	90	99
50	80573	1630	29.51	87.44	30.3	11.1	W		10.0		85	78	74.6	SC	70	0
51	80573	1515	29.48	87.61	28.4	5.6	SSW		10.0		84	76	71.2	SC	60	30
52	80573	745	29.40	86.97	23.9	.0	CALM		10.0	30.06	85	77	71.4	CU	30	30
53	80573	655	29.50	86.96	28.1	1.9	SE		10.0	30.06	84	76	71.2	CU	40	40
53	80573	1445	29.50	86.96	28.9	14.8	SW		10.0	30.03	85	77	71.4	CU	40	40
54	80573	1330	29.71	86.93	31.9	1.9	NE		6.0		87	79	71.8	CU	80	50
55	80573	1200	29.85	86.91	31.5	1.9	NE		7.0		89	79	66.3	CU	75	50
55	80573	1500	29.85	86.91	32.3	3.7	NE		7.0		87	78	68.8	CU	80	50
56	80573	1030	29.98	86.89	30.0	1.9	NE		7.0		85	78	74.6	CU	50	0
56	80573	1630	29.98	86.89	31.8	1.9	NE		7.0		86	77	68.6	CU	80	80
57	80573	900	30.11	86.87	29.5	.0	CALM		7.0		85	78	74.6	CU	40	0
57	80573	1800	30.11	86.87	29.8	9.3	S		7.0		85	78	74.6	CU	80	80
58	80573	900	29.75	87.54	29.8	7.4	SSE		10.0	30.20	84	77	74.4	AC	20	10
58	80573	1800	29.75	87.54	28.2	18.5	W		10.0	30.20	83	78	81.0	AC	50	10
59	80573	1025	29.71	87.39	29.3	.0	CALM		10.0	30.20	84	77	74.4	AC	20	10
59	80573	1630	29.71	87.39	29.8	9.3	WNW		8.0	30.20	85	76	68.4	AC	50	10
60	80573	1135	29.66	87.24	29.9	3.7	SW		10.0	30.20	86	78	71.6	AC	50	10
60	80573	1500	29.66	87.24	30.4	.0	CALM		10.0	30.20	86	78	71.6	AC	50	10
61	80573	1315	29.61	87.01	31.1	7.4	NW		10.0	30.20	84	79	81.1	AC	50	10
62	80573	1330	29.52	86.79	33.8	9.3	SSW		10.0	30.89	91	79	61.2	CU	80	50
63	80573	1200	29.48	86.64	31.3	7.4	ESE		10.0	30.89	91	78	58.6	CU	80	50
63	80573	1500	29.48	86.64	33.4	3.7	SE		10.0	30.89	90	79	63.7	CU	80	23
64	80573	1030	29.43	86.49	29.9	7.4	ESE		10.0	30.89	93	80	59.1	CU	70	0
64	80573	1630	29.43	86.49	28.4	5.6	SE		10.0	30.87	86	74	60.0	CU	70	25
65	80573	900	29.38	86.34	30.8	.0	CALM		10.0	30.89	85	77	71.4	CU	30	0
65	80573	1800	29.38	86.34	30.3	.0	CALM		10.0	30.84	85	76	68.3	CU	80	70
66	80573	1255	29.27	87.27	33.2	.0	CALM		8.0	30.13	87	79	71.8	CU	65	75
67	80573	1145	29.37	87.17	34.6	3.7	SW		6.0	30.13	86	78	66.1	CU	65	63
67	80573	1355	29.37	87.17	33.9	3.7	S		8.0	30.10	89	82	75.3	CU	65	40
68	80573	1035	29.47	87.06	33.3	3.7	SSE		8.0	30.14	86	78	71.6	CU	35	15
68	80573	1515	29.47	87.06	33.4	.0	CALM		8.0	30.08	87	79	71.8	AS	65	20
69	80573	830	29.67	86.85	36.1	3.7	SE		8.0	30.13	85	78	74.6	CU	20	10
70	80573	715	29.76	86.74		7.4	SE		8.0	30.12	83	77	77.6	CU	10	0
71	80573	1000	29.29	86.98	30.4	.0	CALM		10.0	30.07	88	78	66.1	CU	30	30

NO. RECORDINGS	196	187	83	159	196	196
MAXIMUM	36.1	20.0	30.89	91.9	99	99
MINIMUM	26.2	.2	29.00	47.9	5	0
MEAN	30.1	9.3	30.15	73.0	58.6	49.1



## SUB SURFACE

STATION CODE	DATE	TIME	LAT	LONG	INSTRUMENT DEPTH (M)	CHART DEPTH (M)
46	80373	2005	29.62	86.62	247.	191.
53	80373	1407	29.50	86.96	375.	441.
62	80373	1740	29.52	86.79	298.	311.
64	80373	1850	29.43	86.49	179.	244.
72	80373	932	28.87	87.34	1189.	1153.
73	80373	1037	29.01	87.23	1006.	1061.
74	80373	1137	29.16	87.16	869.	860.
75	80373	1240	29.31	87.09	669.	604.
76	80373	1300	29.11	87.39	1024.	823.
77	80373	1500	29.19	87.70	1028.	732.
78	80373	1615	29.27	87.55	836.	366.
79	80373	1725	29.33	87.40	640.	403.
80	80373	1840	29.37	87.26	549.	503.
6	80473	935	29.92	87.12	55.	92.
6	80473	1100	29.92	87.12	75.	92.
6	80473	1615	29.92	87.12		92.
13	80473	1300	29.80	86.99	174.	193.
13	80473	1410	29.80	86.99		193.
13	80473	1500	29.80	86.99	183.	193.
21	80473	1330	29.91	86.50	117.	94.
21	80473	1530	29.91	86.50	91.	94.
22	80473	1300	29.33	86.99	357.	812.
22	80473	1500	29.33	86.99	604.	812.
23	80473	900	29.44	86.86	475.	469.
23	80473	1100	29.44	86.86	432.	469.
24	80473	900	29.56	86.72	192.	268.
24	80473	920	29.56	86.72	212.	268.
24	80473	950	29.56	86.72	256.	268.
25	80473	1100	29.67	86.59	229.	149.
27	80473	1100	29.32	86.73	366.	423.
27	80473	1300	29.32	86.73	448.	423.
27	80473	1500	29.32	86.73	450.	423.
27	80473	1500	29.32	86.73	448.	423.
28	80473	1030	29.44	86.59	219.	299.
28	80473	1100	29.44	86.59	256.	299.
28	80473	1200	29.44	86.59	274.	299.
28	80473	1230	29.44	86.59	274.	299.
28	80473	1245	29.44	86.59	358.	299.
28	80473	1345	29.44	86.59	199.	299.
29	80473	903	29.55	86.45	183.	167.



SUB SURFACE

STATION CCDC	DATE	TIME	LAT	LOX	INSTRUMENT DEPTH (M)	CHART DEPTH (M)
29	80473	920	29.55	86.45	183.	167.
29	80473	1230	29.55	86.45	183.	167.
29	80473	1400	29.55	86.45	210.	167.
29	80473	1430	29.55	86.45	183.	167.
29	80473	1500	29.55	86.45	37.	167.
29	80473	1515	29.55	86.45	183.	167.
37	80473	900	29.97	87.36	26.	26.
37	80473	1815	29.97	87.36	26.	26.
38	80473	1105	29.87	87.26	66.	74.
38	80473	1645	29.87	87.26	75.	74.
39	80473	1220	29.77	87.12	216.	211.
39	80473	1500	29.77	87.12	201.	211.
40	80473	1400	29.67	87.05	241.	235.
41	80473	900	29.58	86.96	326.	266.
41	80473	1030	29.58	86.96	326.	266.
41	80473	1200	29.58	86.96	326.	266.
41	80473	1330	29.58	86.96	326.	266.
41	80473	1500	29.58	86.96	326.	266.
41	80473	1630	29.58	86.96	326.	266.
41	80473	1800	29.58	86.96	326.	266.
42	80473	1318	29.48	86.85	417.	385.
43	80473	1100	29.39	86.76	395.	412.
43	80473	1200	29.39	86.76	395.	412.
44	80473	900	29.66	86.28	88.	75.
440	80473	1410	29.99	87.00		695.
44	80473	1755	29.66	86.28	159.	75.
45	80473	1035	29.64	86.46	148.	143.
450	80473	1255	29.21	86.81		531.
45	80473	1625	29.64	86.46	137.	143.
46	80473	1200	29.62	86.62	198.	191.
46	80473	1455	29.62	86.62	183.	191.
47	80473	1330	29.59	86.78	274.	242.
480	80473	1025	29.20	86.59		394.
52	80473	740	29.40	86.97	631.	695.
52	80473	1600	29.40	86.97	604.	695.
53	80473	645	29.50	86.96	377.	441.
53	80473	1430	29.50	86.96	443.	441.
53	80473	1820	29.50	86.96	512.	441.
54	80473	1330	29.71	86.93	212.	216.
55	80473	1205	29.85	86.91	159.	176.



## SUB SURFACE

STATION CODE	DATE	TIME	LAT	LCN	INSTRUMENT DEPTH (M)	CHART DEPTH (M)
55	80473	1515	29.85	86.91	170.	176.
56	80473	1035	29.98	86.89	130.	136.
56	80473	1630	29.98	86.89	137.	136.
57	80473	900	30.11	86.87	77.	77.
57	80473	1800	30.11	86.87	75.	77.
58	80473	900	29.75	87.54	37.	39.
58	80473	1745	29.75	87.54	37.	39.
59	80473	1035	29.71	87.39	66.	66.
59	80473	1645	29.71	87.39	66.	66.
60	80473	1200	29.66	87.24	229.	227.
60	80473	1500	29.66	87.24	229.	227.
61	80473	1310	29.61	87.01	260.	275.
62	80473	1330	29.52	86.79	402.	311.
63	80473	1220	29.48	86.64	338.	289.
64	80473	1030	29.43	86.49	260.	244.
65	80473	900	29.38	86.34	232.	220.
66	80473	1315	29.27	87.27	732.	769.
67	80473	1200	29.37	87.17	569.	577.
67	80473	1500	29.37	87.17	569.	577.
68	80473	1030	29.47	87.06	466.	412.
68	80473	1615	29.47	87.06	483.	412.
69	80473	830	29.67	86.85	212.	220.
69	80473	1810	29.67	86.85	223.	220.
70	80473	700	29.76	86.74	154.	161.
71	80473	845	29.29	86.98	805.	778.
71	80473	1700	29.29	86.98	834.	778.
7	80573	930	30.04	86.99	146.	72.
14	80573	1052	29.91	86.85	146.	147.
14	80573	1500	29.91	86.85	137.	147.
20	80573	1100	29.79	86.72	183.	149.
20	80573	1300	29.79	86.72	183.	149.
20	80573	1300	29.79	86.72	141.	149.
21	80573	900	29.91	86.50	121.	94.
21	80573	1500	29.91	86.50	119.	94.
22	80573	905	29.33	86.99		812.
22	80573	1100	29.33	86.99		812.
22	80573	1100	29.33	86.99		812.
24	80573	955	29.56	86.72	320.	268.
24	80573	1230	29.56	86.72	192.	268.
25	80573	900	29.67	86.59	179.	149.



## SUB SURFACE

STATION CODE	DATE	TIME	LAT	LCN	INSTRUMENT DEPTH (M)	CHART DEPTH (M)
25	80573	1030	29.67	86.59	155.	149.
25	80573	1100	29.67	86.59	154.	149.
25	80573	1100	29.67	86.59	247.	149.
25	80573	1200	29.67	86.59	187.	149.
25	80573	1300	29.67	86.59	146.	149.
25	80573	1300	29.67	86.59		149.
25	80573	1400	29.67	86.59	155.	149.
28	80573	1100	29.44	86.59	225.	299.
28	80573	1123	29.44	86.59	205.	299.
28	80573	1430	29.44	86.59	256.	299.
29	80573	801	29.55	86.45	183.	167.
29	80573	1205	29.55	86.45	201.	167.
29	80573	1240	29.55	86.45	190.	167.
29	80573	1355	29.55	86.45	146.	167.
30	80573	900	29.67	86.32	119.	101.
32	80573	1500	29.43	86.32	183.	182.
37	80573	900	29.97	87.36	22.	26.
37	80573	1515	29.97	87.36	27.	26.
38	80573	1030	29.87	87.26	66.	74.
39	80573	1130	29.77	87.12	210.	211.
40	80573	1300	29.67	87.05	225.	235.
41	80573	855	29.58	86.96	326.	266.
41	80573	1030	29.58	86.96	326.	266.
41	80573	1118	29.58	86.96	326.	266.
41	80573	1140	29.58	86.96	326.	266.
41	80573	1330	29.58	86.96	326.	266.
41	80573	1500	29.58	86.96	326.	266.
41	80573	1630	29.58	86.96	326.	266.
42	80573	1325	29.48	86.85	428.	385.
43	80573	1155	29.39	86.76	308.	412.
44	80573	900	29.66	86.28	73.	75.
44	80573	1730	29.66	86.28	69.	75.
450	80573	900	29.21	86.81	531.	531.
45	80573	1030	29.64	86.46	143.	143.
450	80573	1300	29.21	86.81		531.
450	80573	1435	29.21	86.81		531.
45	80573	1630	29.64	86.46	144.	143.
46	80573	1200	29.62	86.62	188.	191.
46	80573	1455	29.62	86.62	192.	191.
47	80573	1330	29.59	86.78	245.	242.





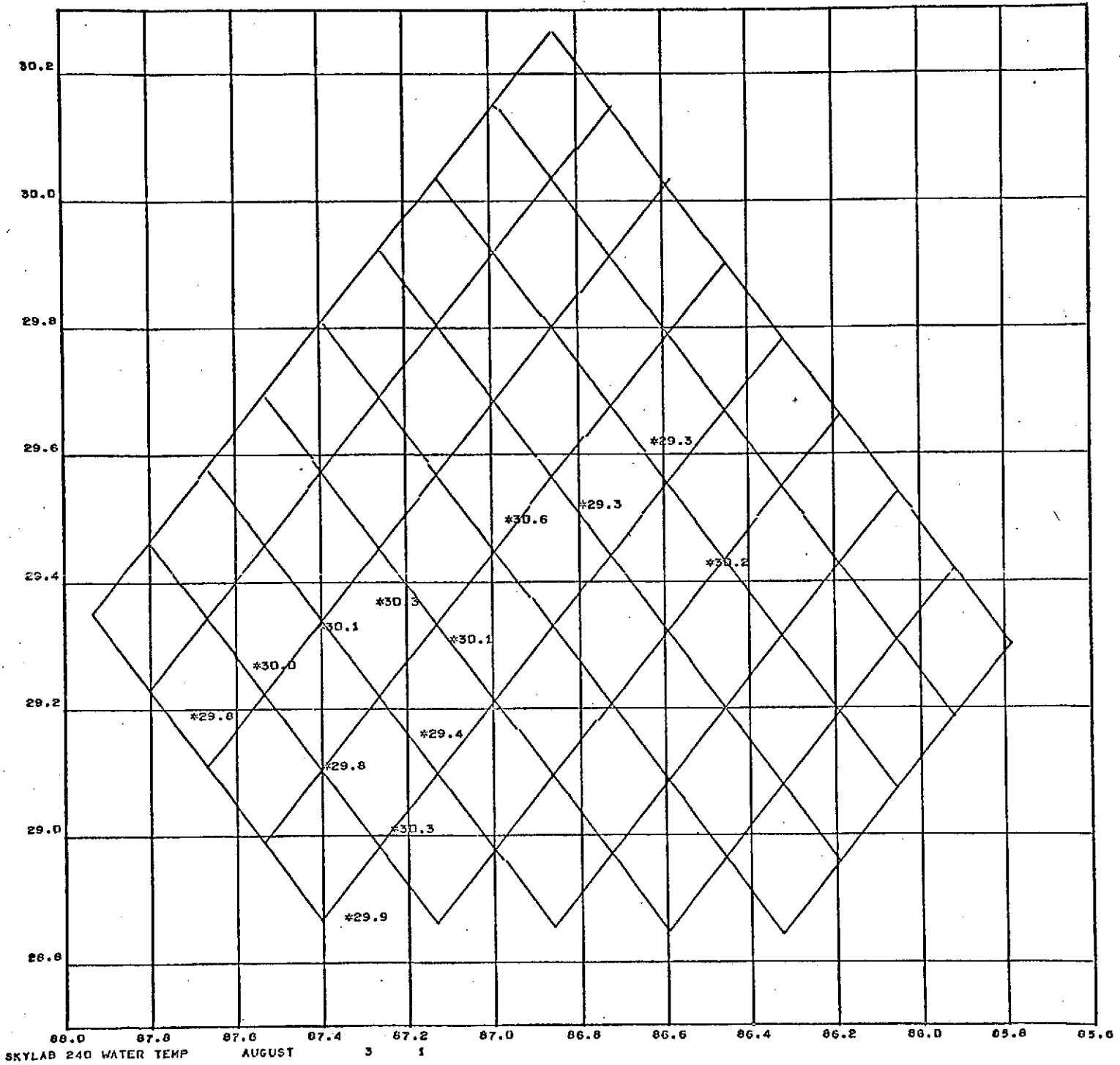
SUB SURFACE

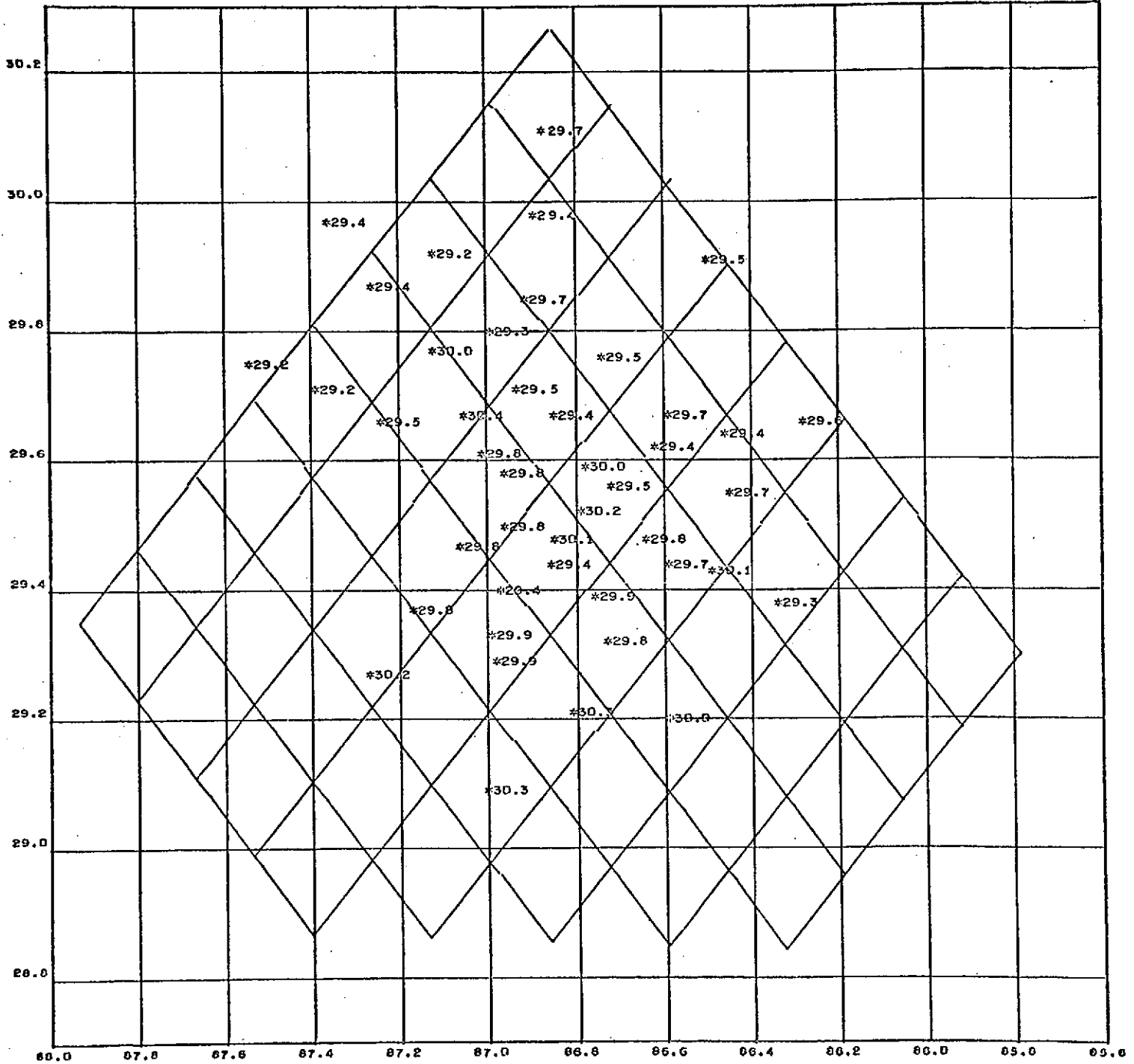
STATION CODE	DATE	TIME	LAT	LOX	INSTRUMENT DEPTH (M)	CHART DEPTH (M)
48	80573	1037	29.54	87.11		330.
48	80573	1900	29.54	87.11		330.
49	80573	1200	29.53	87.24	274.	321.
49	80573	1800	29.53	87.24	274.	321.
50	80573	1330	29.51	87.44	73.	88.
50	80573	1630	29.51	87.44	73.	88.
51	80573	1515	29.48	87.61	75.	63.
52	80573	745	29.40	86.97	585.	695.
53	80573	655	29.50	86.96	384.	441.
53	80573	1445	29.50	86.96	424.	441.
54	80573	1330	29.71	86.93	207.	216.
55	80573	1200	29.85	86.91	157.	176.
55	80573	1500	29.85	86.91	161.	176.
56	80573	1030	29.98	86.89	132.	136.
56	80573	1630	29.98	86.89	132.	136.
57	80573	900	30.11	86.87	79.	77.
57	80573	1800	30.11	86.87	77.	77.
58	80573	900	29.75	87.54	46.	39.
58	80573	1800	29.75	87.54	37.	39.
59	80573	1025	29.71	87.39	66.	66.
59	80573	1630	29.71	87.39	66.	66.
60	80573	1135	29.66	87.24	229.	227.
60	80573	1500	29.66	87.24	229.	227.
61	80573	1315	29.61	87.01	260.	275.
62	80573	1330	29.52	86.79	338.	311.
63	80573	1200	29.48	86.64	338.	289.
63	80573	1500	29.48	86.64	320.	289.
64	80573	1030	29.43	86.49	274.	244.
64	80573	1630	29.43	86.49	278.	244.
65	80573	900	29.38	86.34	225.	220.
65	80573	1800	29.38	86.34	219.	220.
66	80573	1255	29.27	87.27	732.	769.
67	80573	1145	29.37	87.17	569.	577.
67	80573	1355	29.37	87.17	569.	577.
68	80573	1035	29.47	87.06	448.	412.
68	80573	1515	29.47	87.06	483.	412.
69	80573	830	29.67	86.85	238.	220.
70	80573	715	29.76	86.74	155.	161.
71	80573	1000	29.29	86.98	797.	778.

NO. RECORDINGS	186	199
MAXIMUM	1189.	1153.
MINIMUM	22.	26.
MEAN	284.6	290.3



TABLE 13





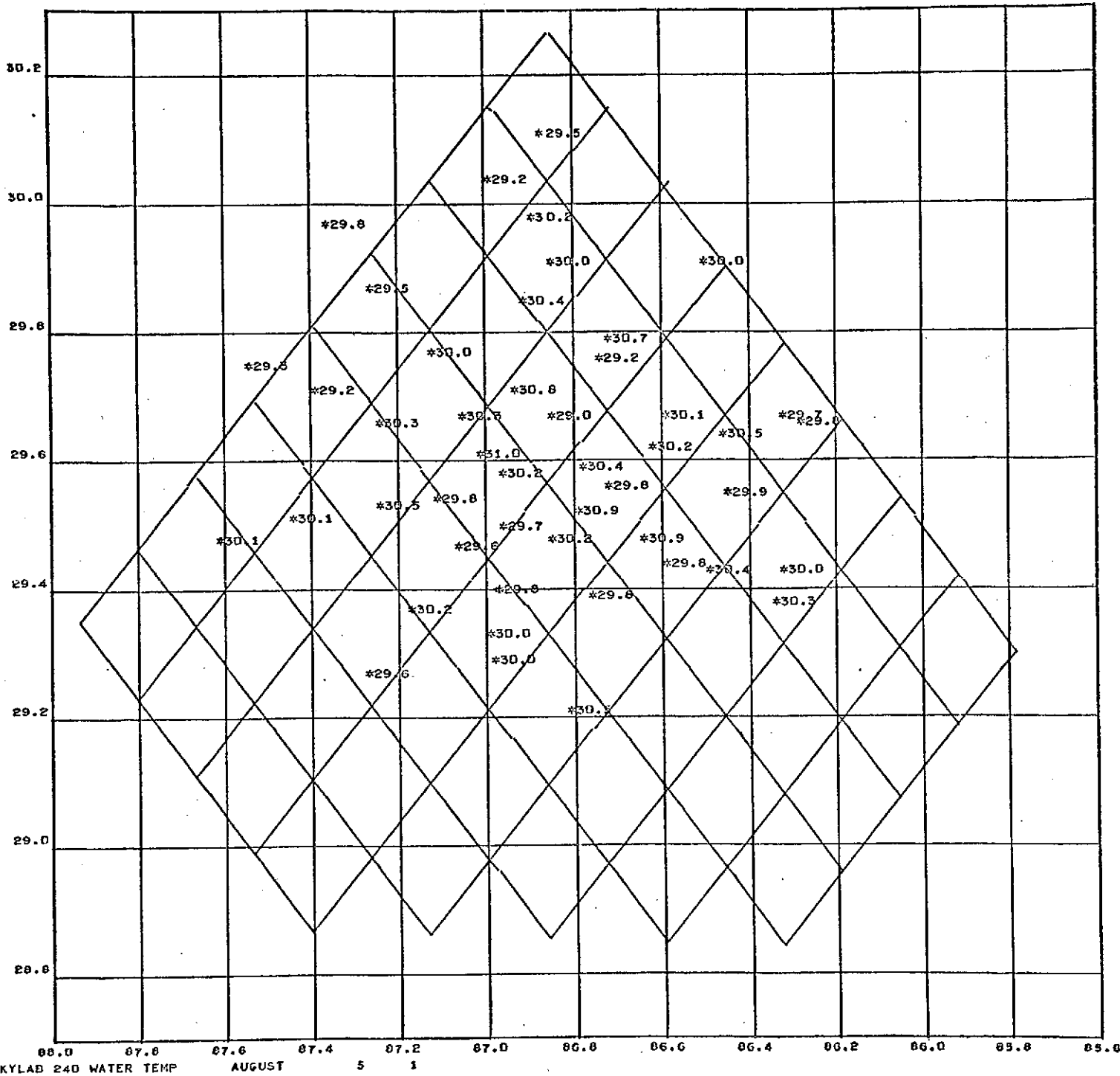
SKYLAB 240 WATER TEMP

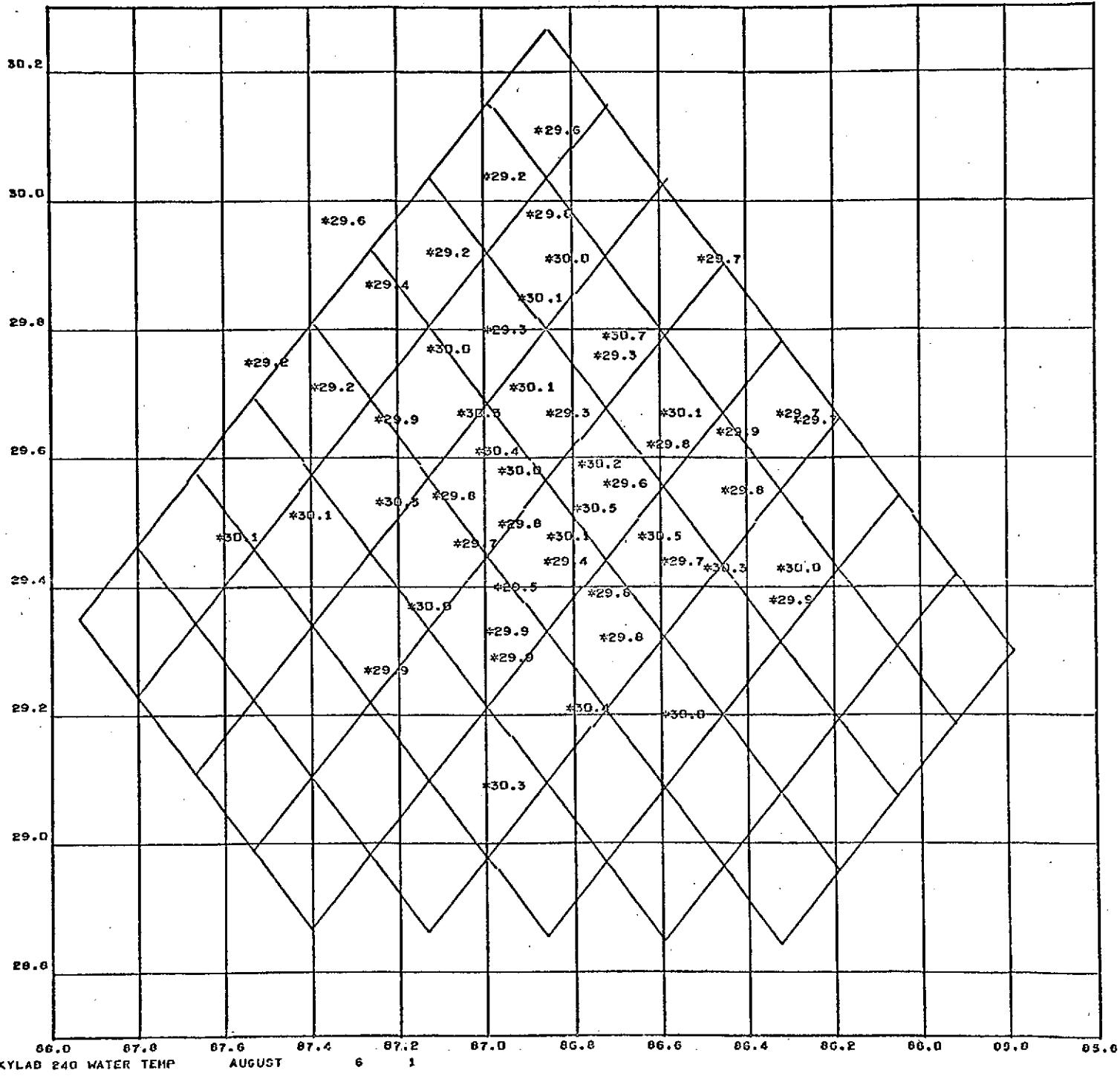
AUGUST

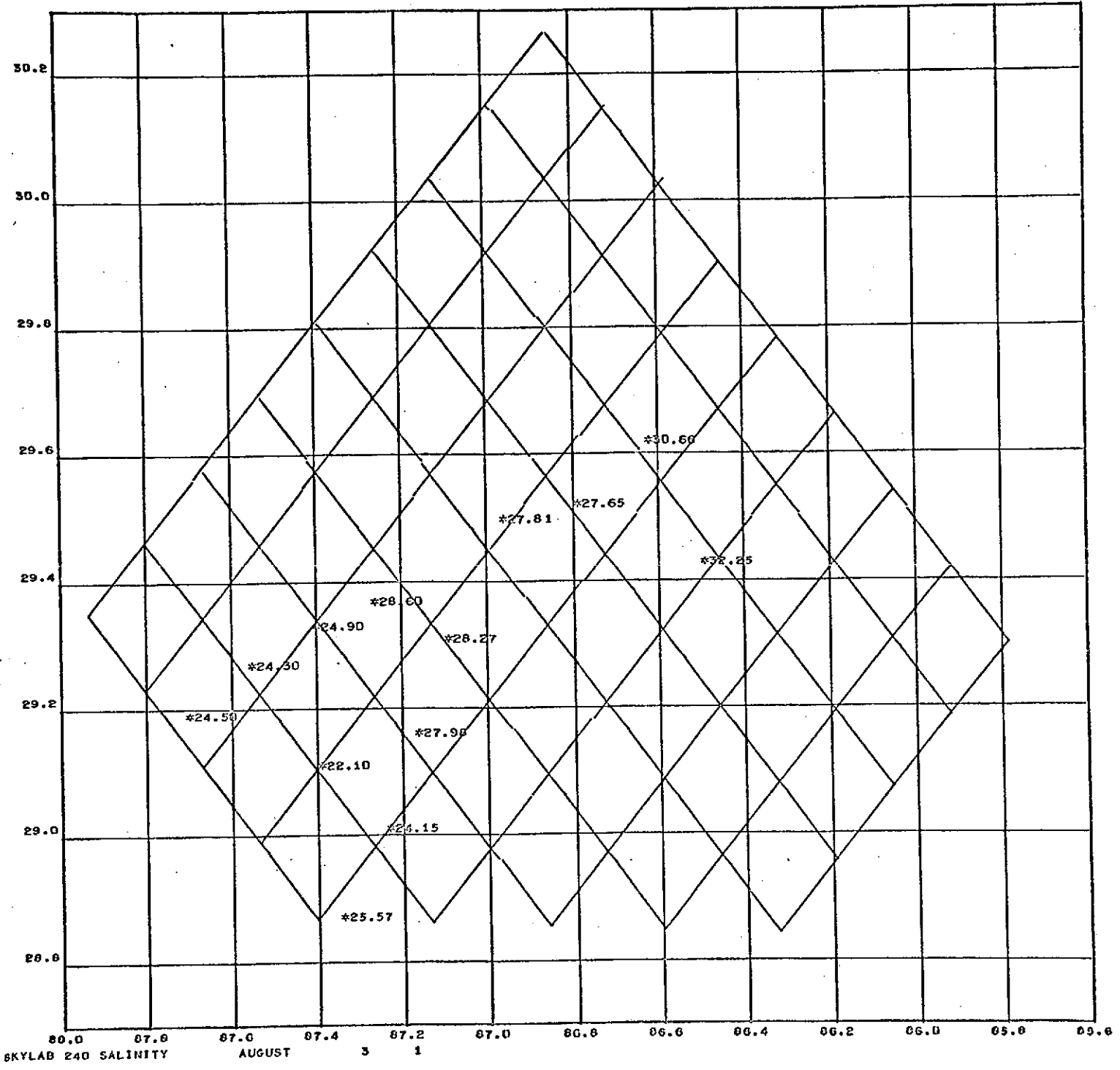
4

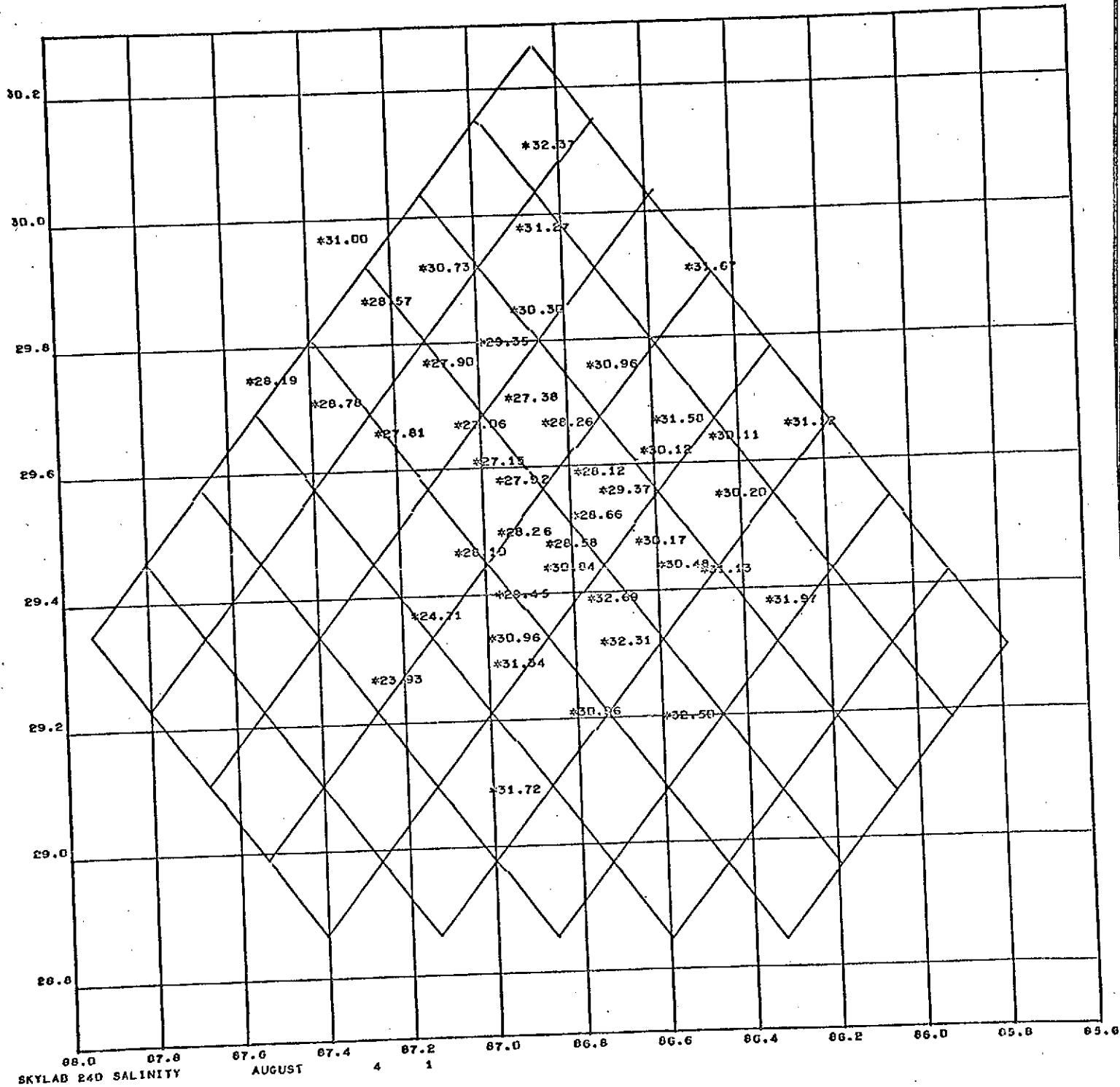
1



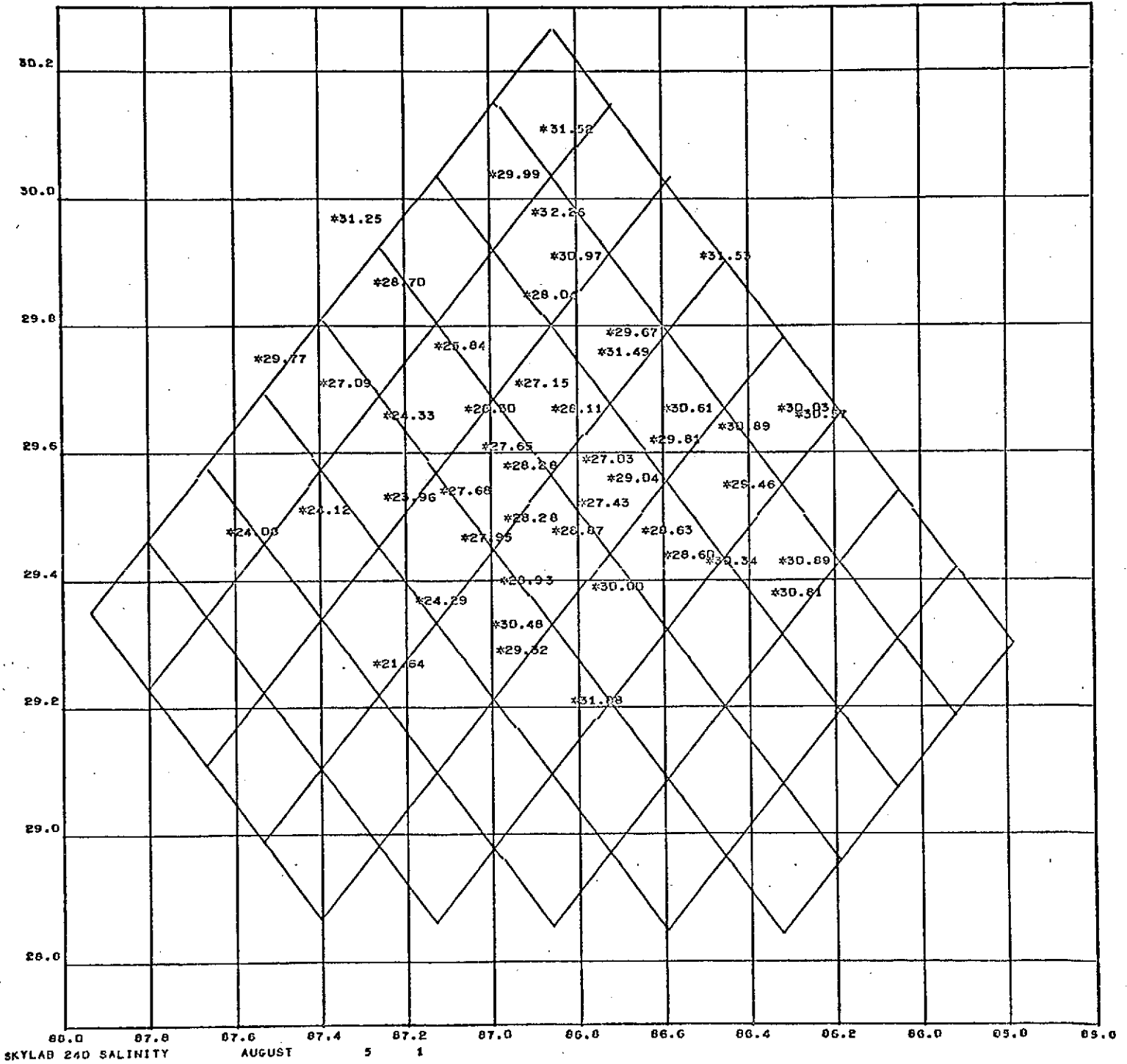


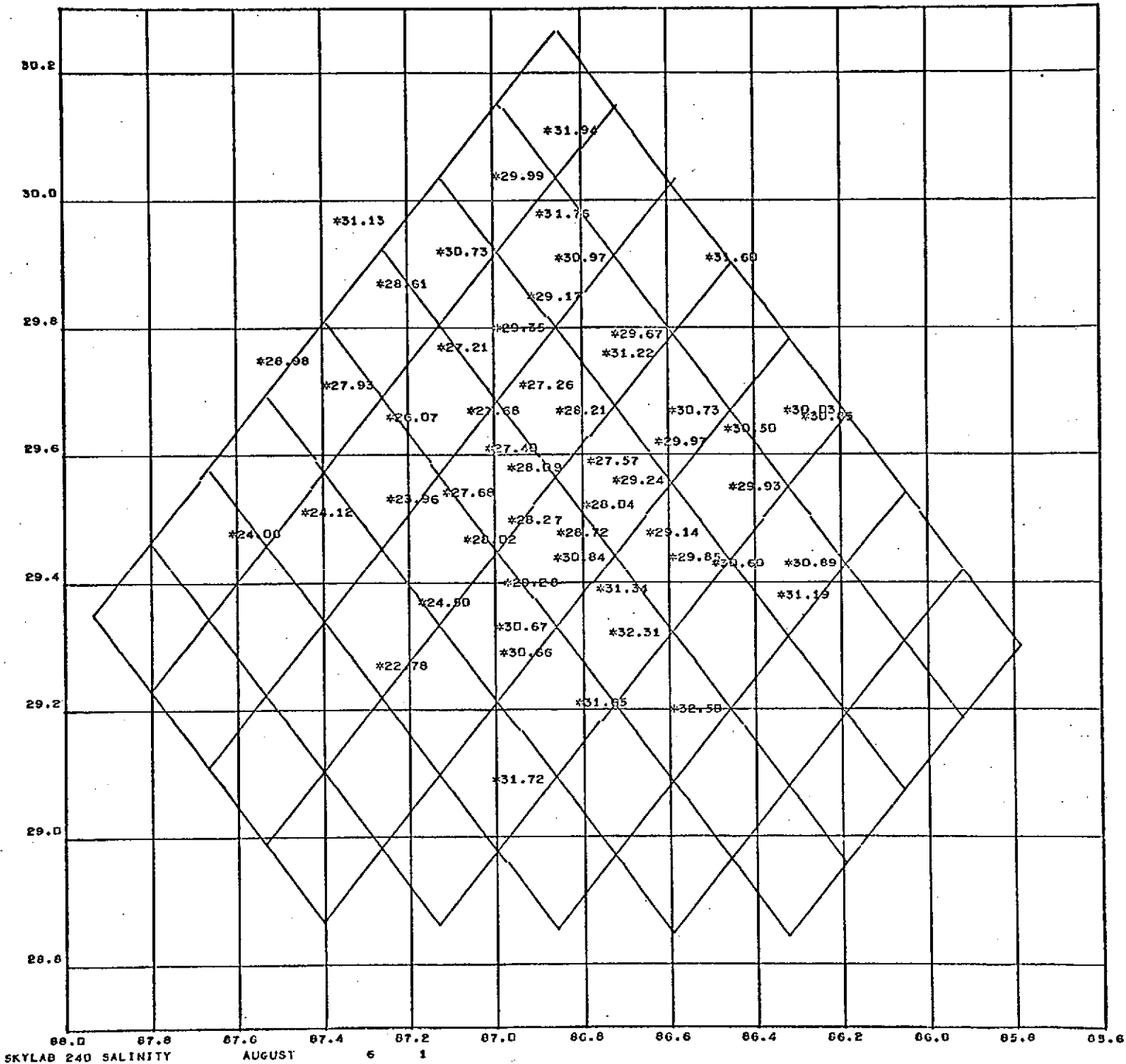


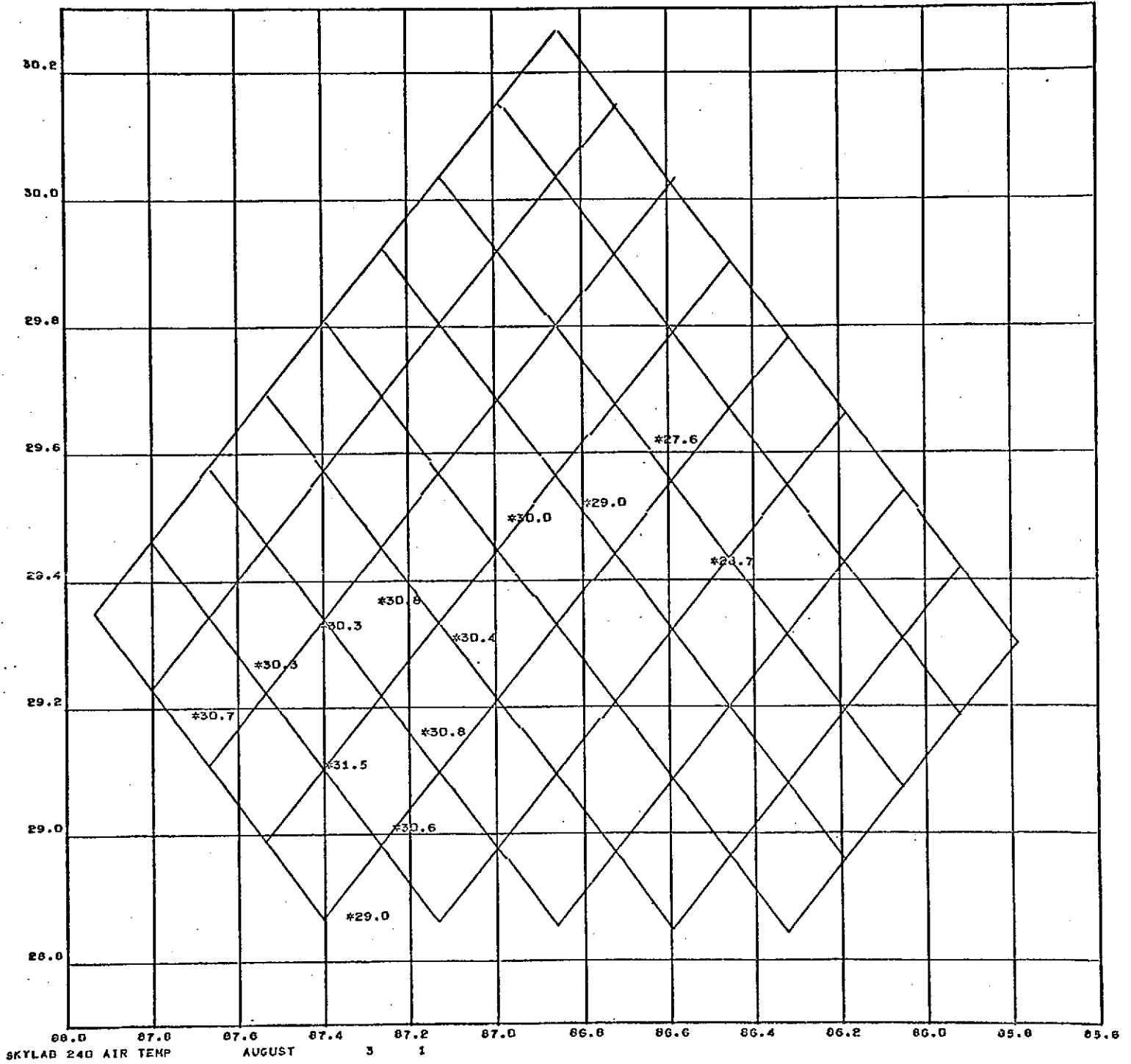


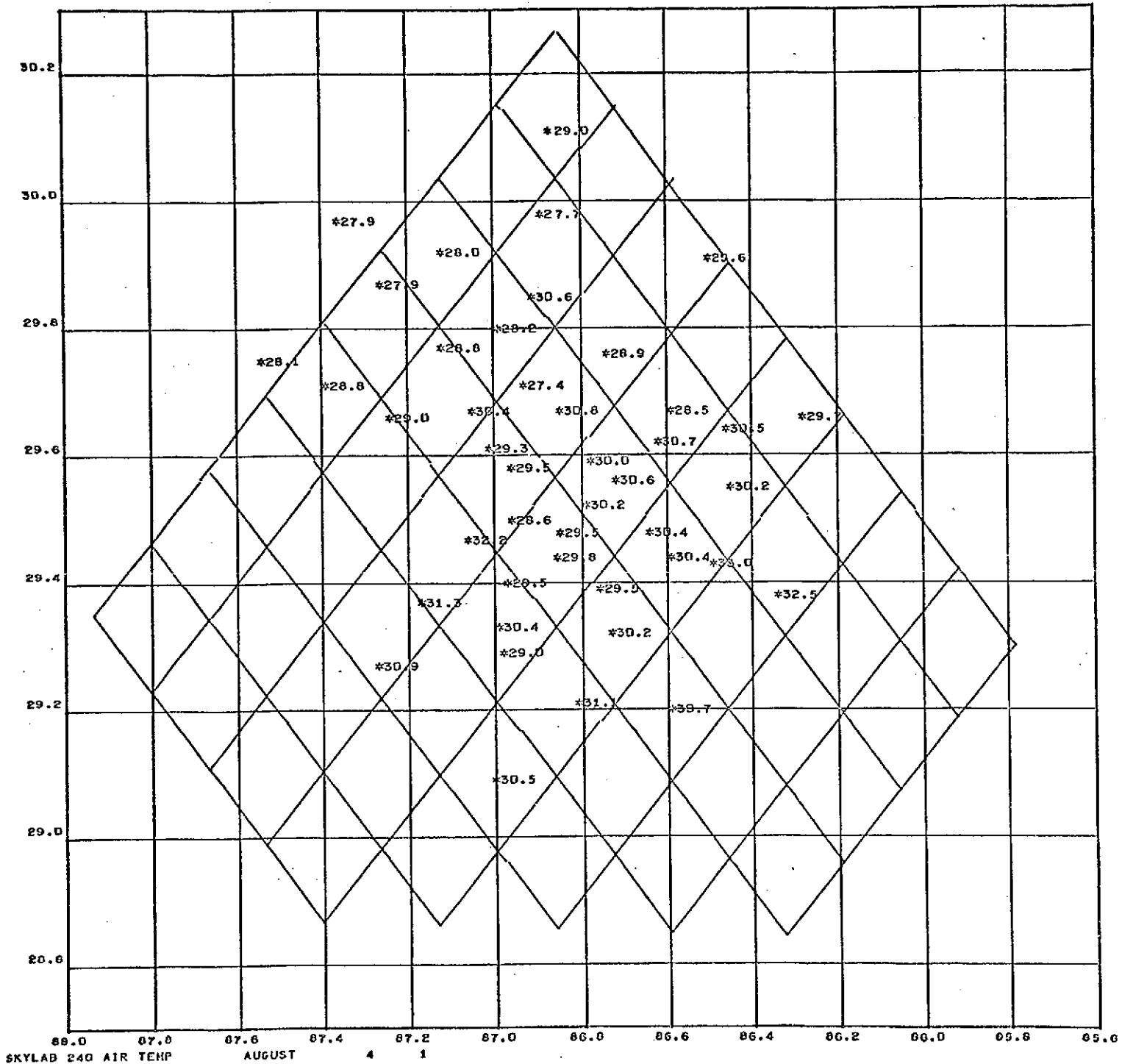


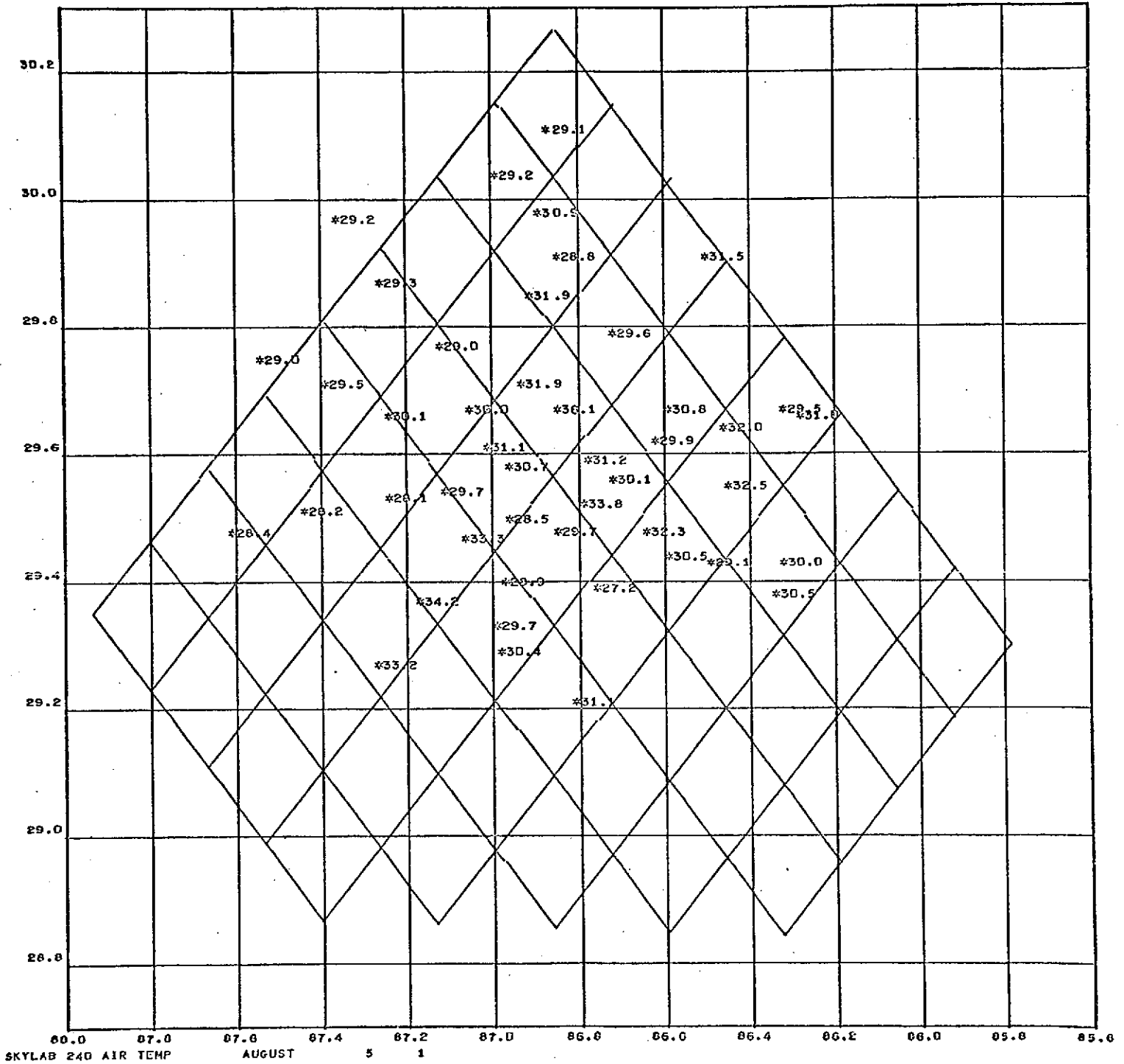


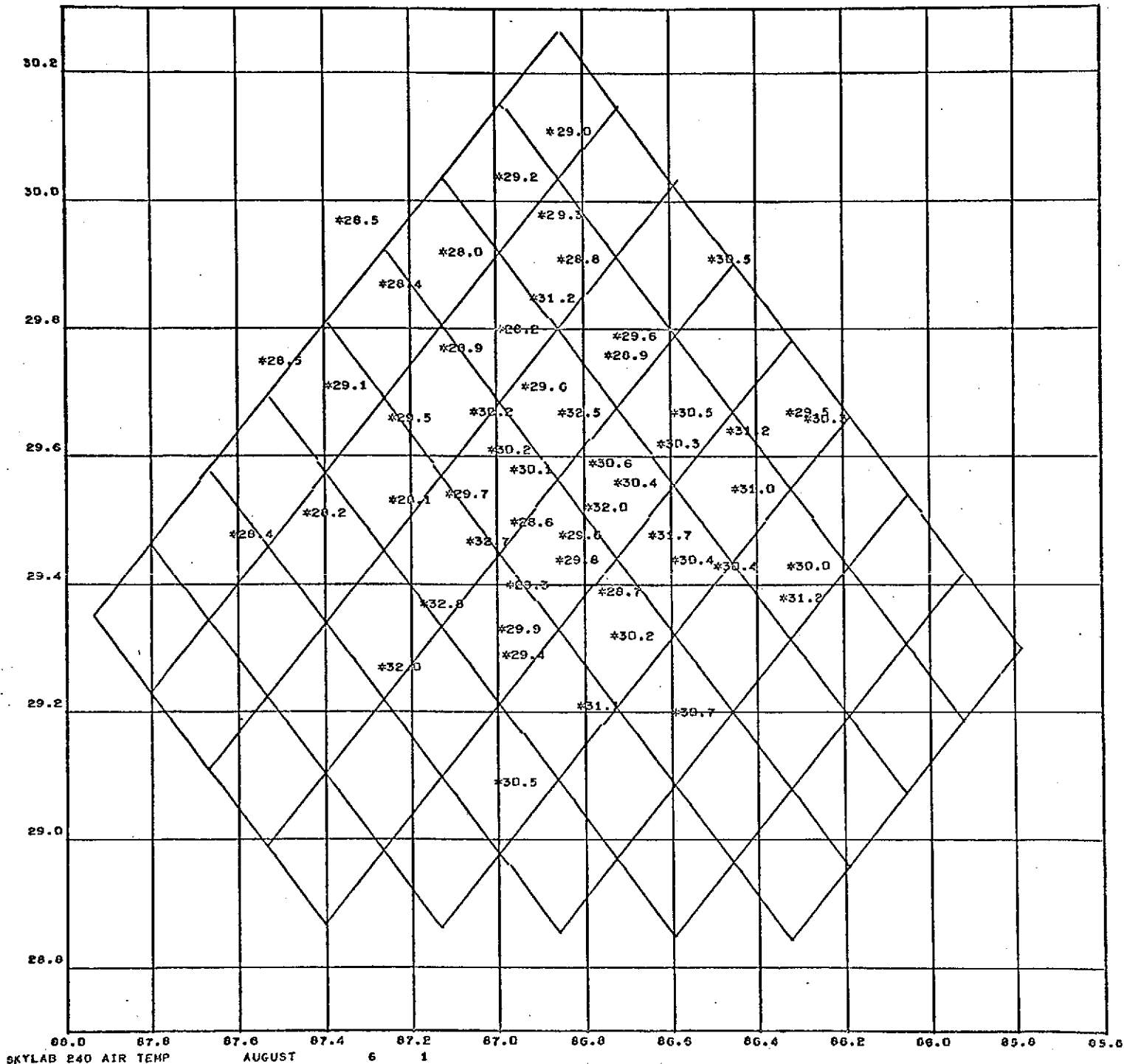


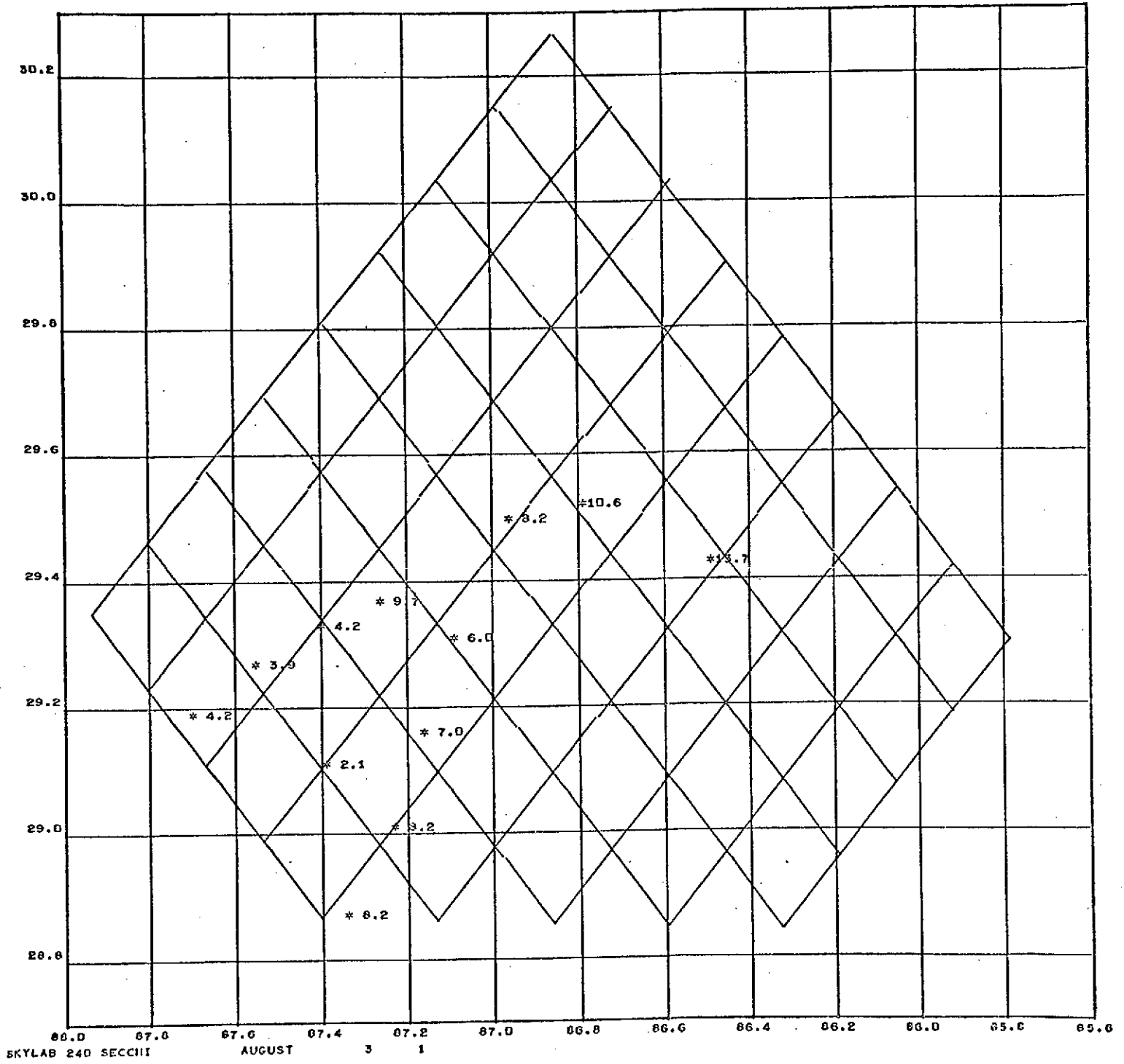


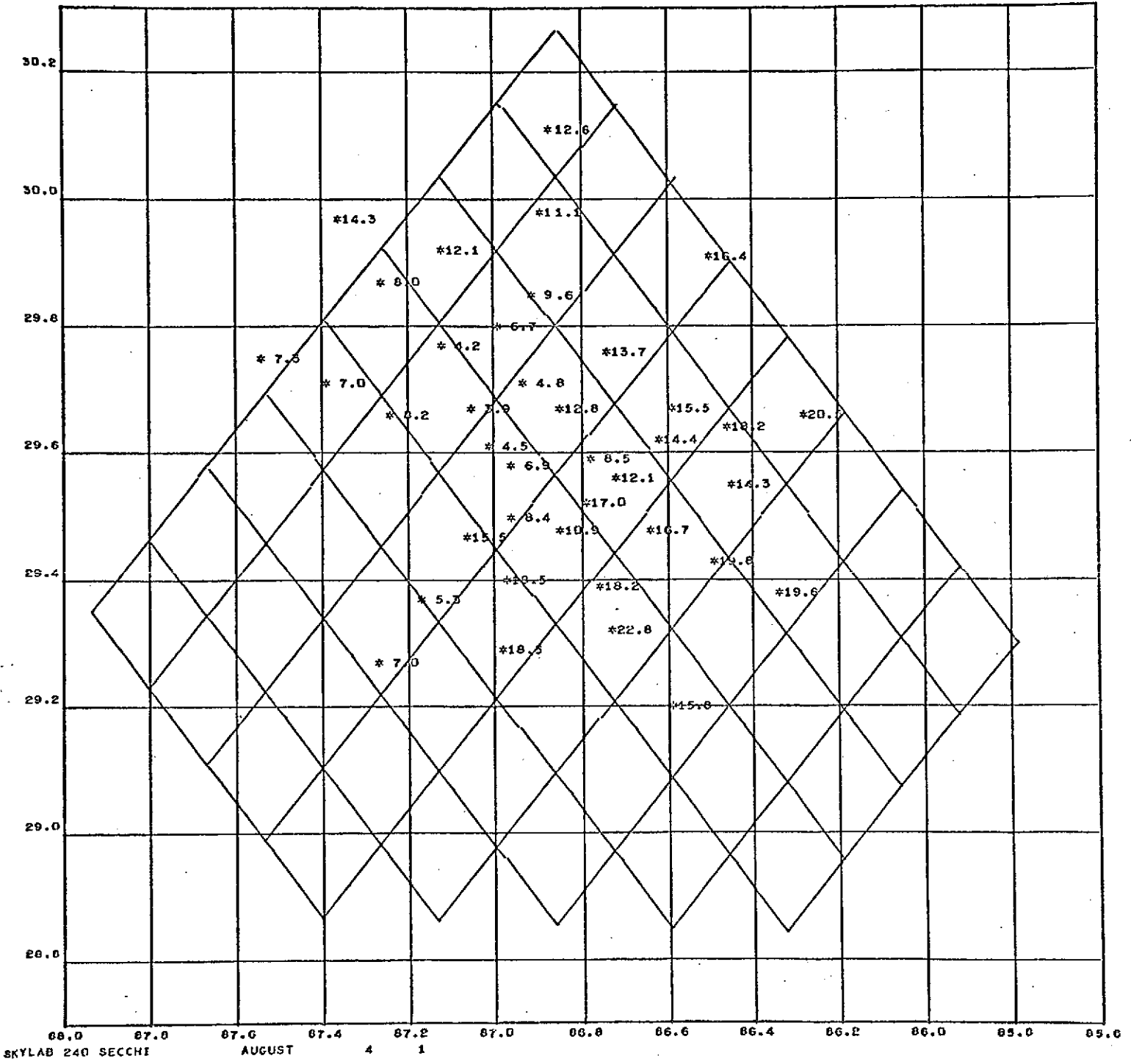




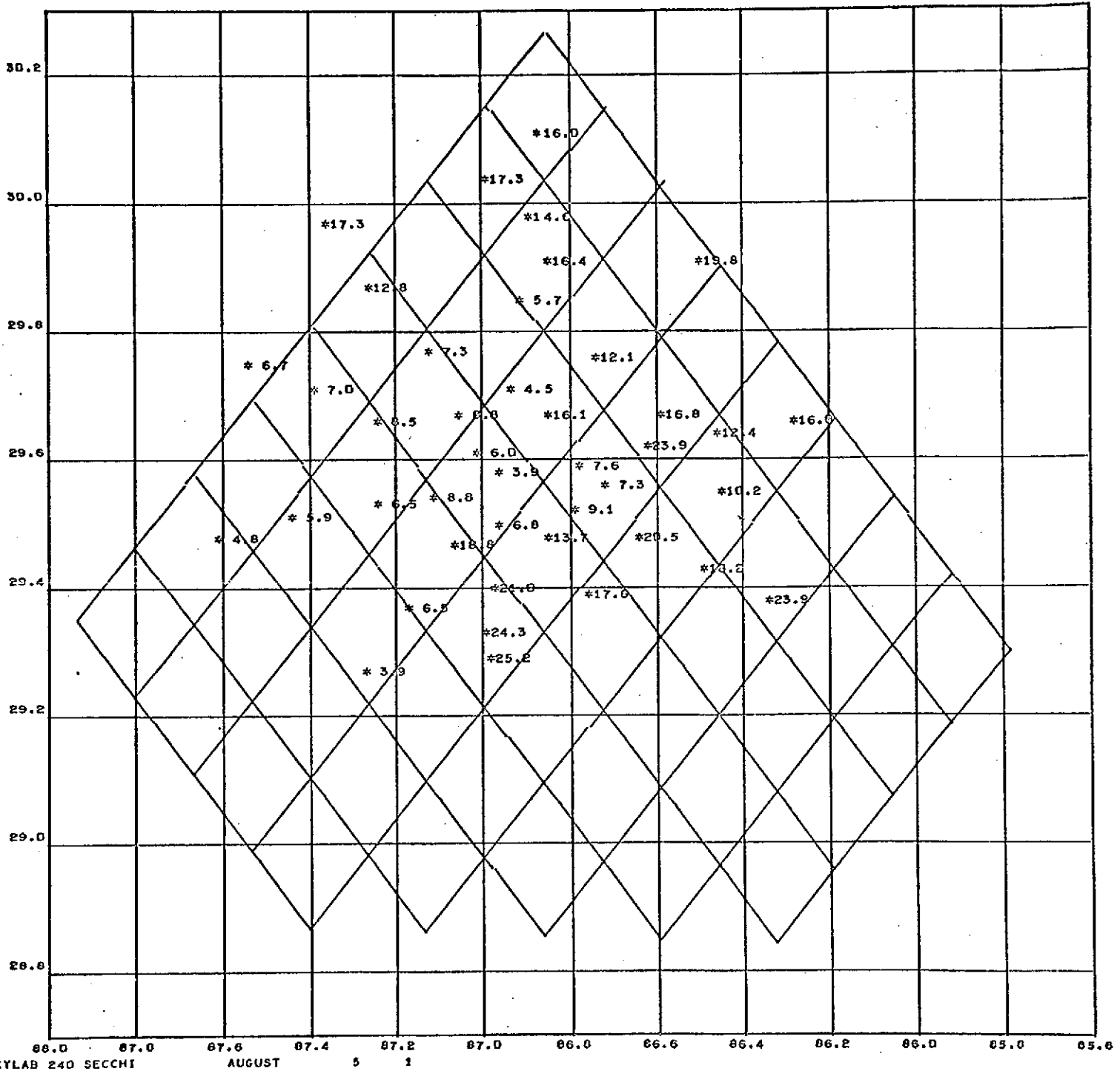


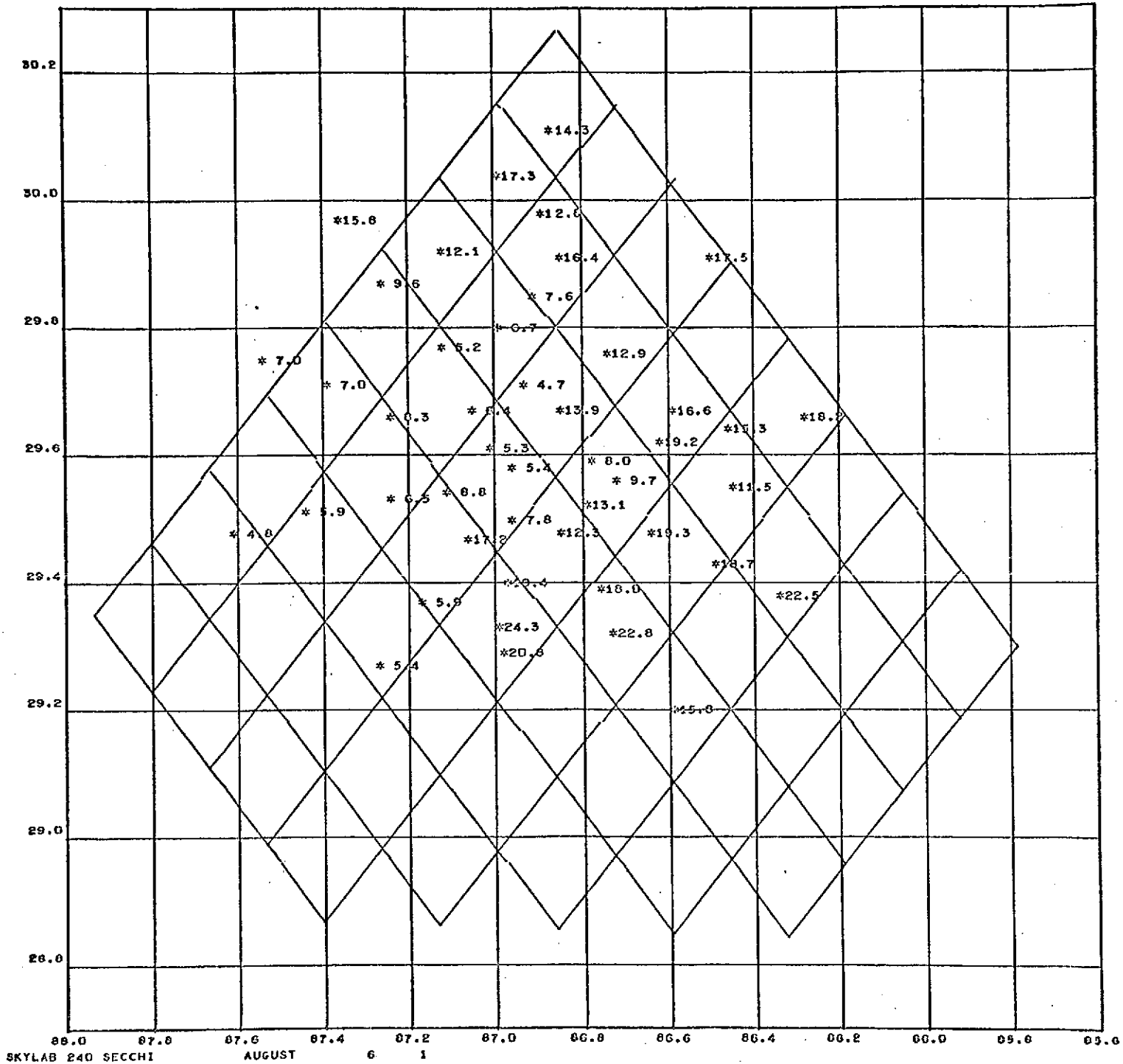


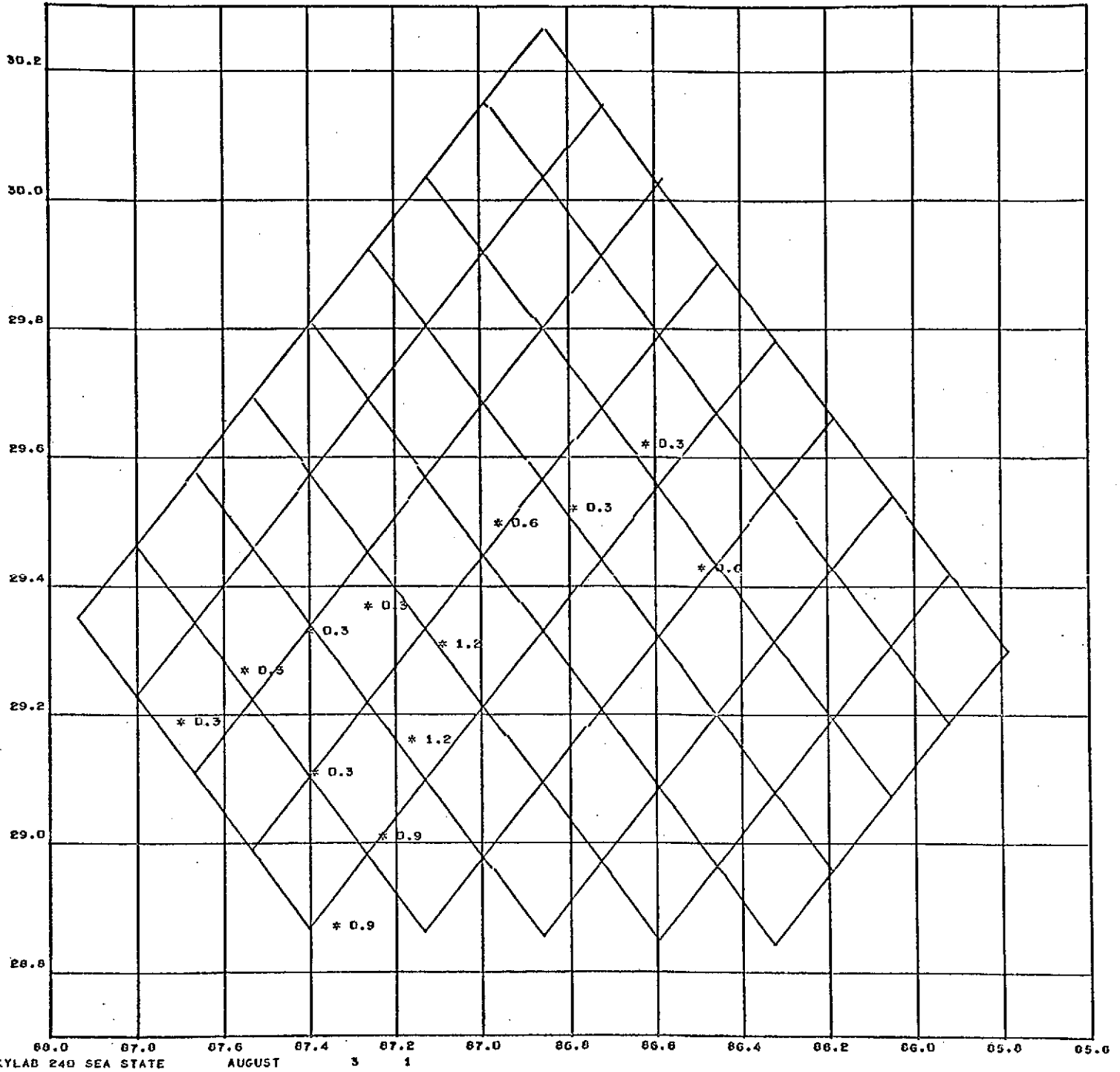


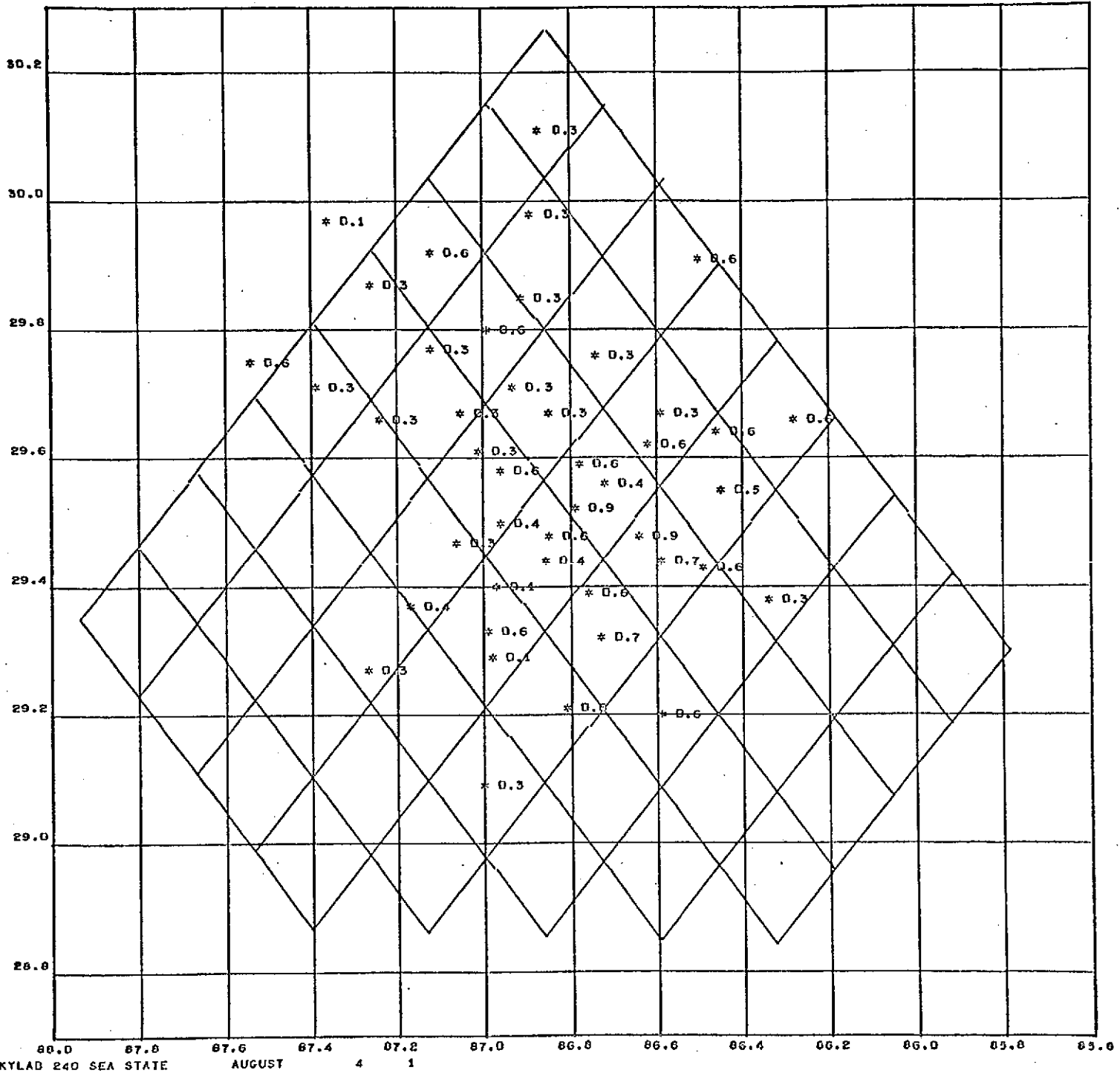


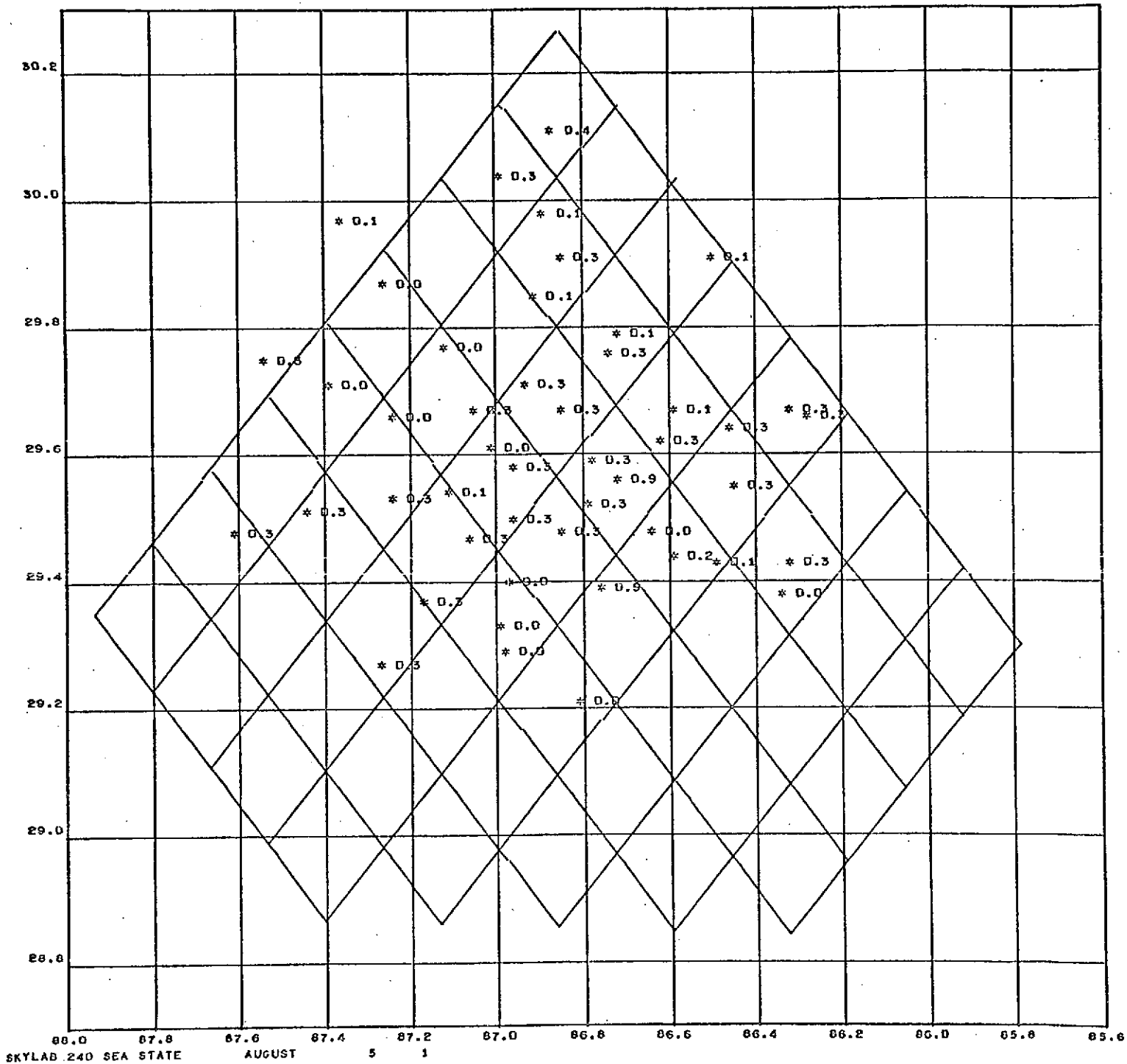


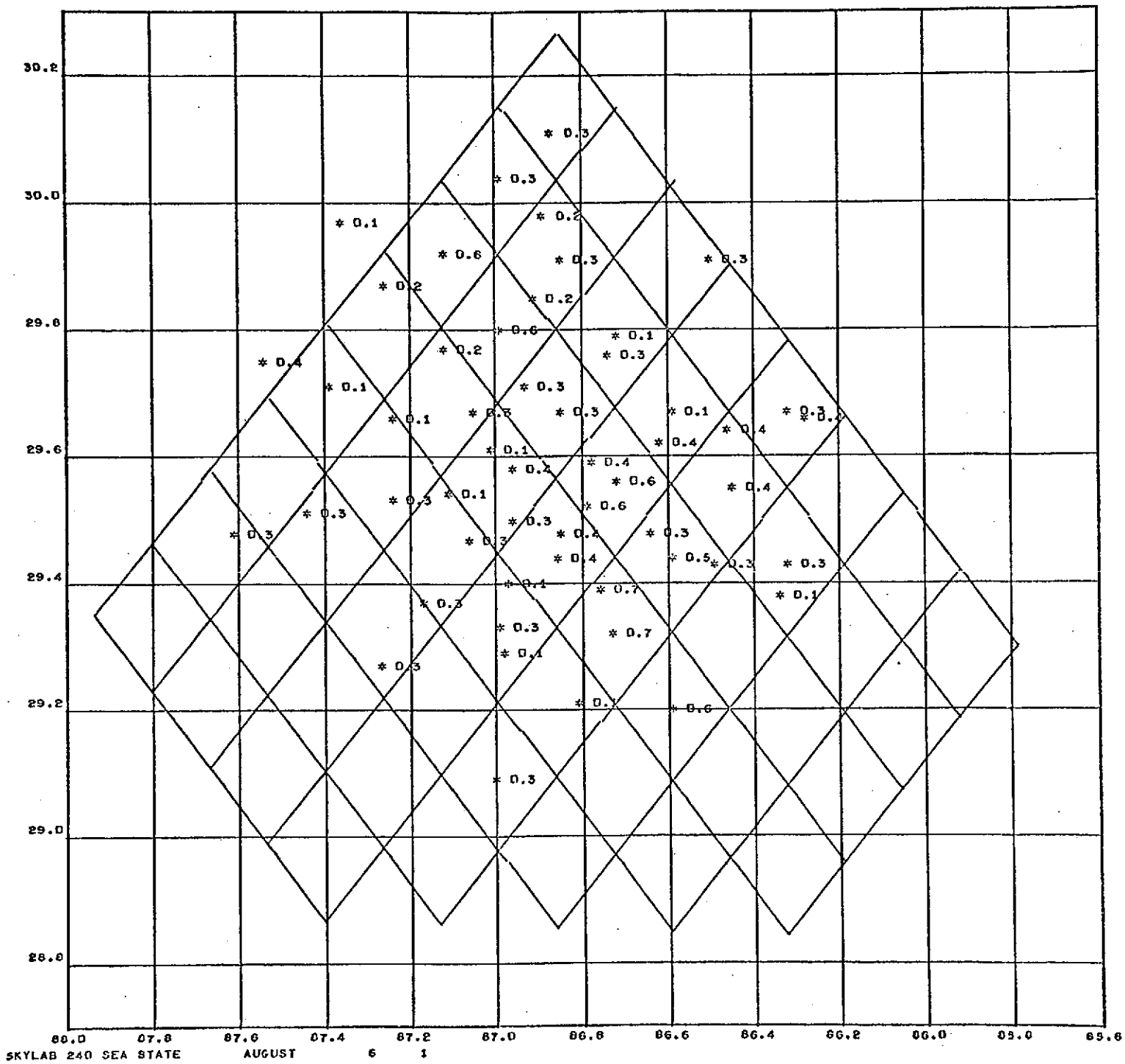


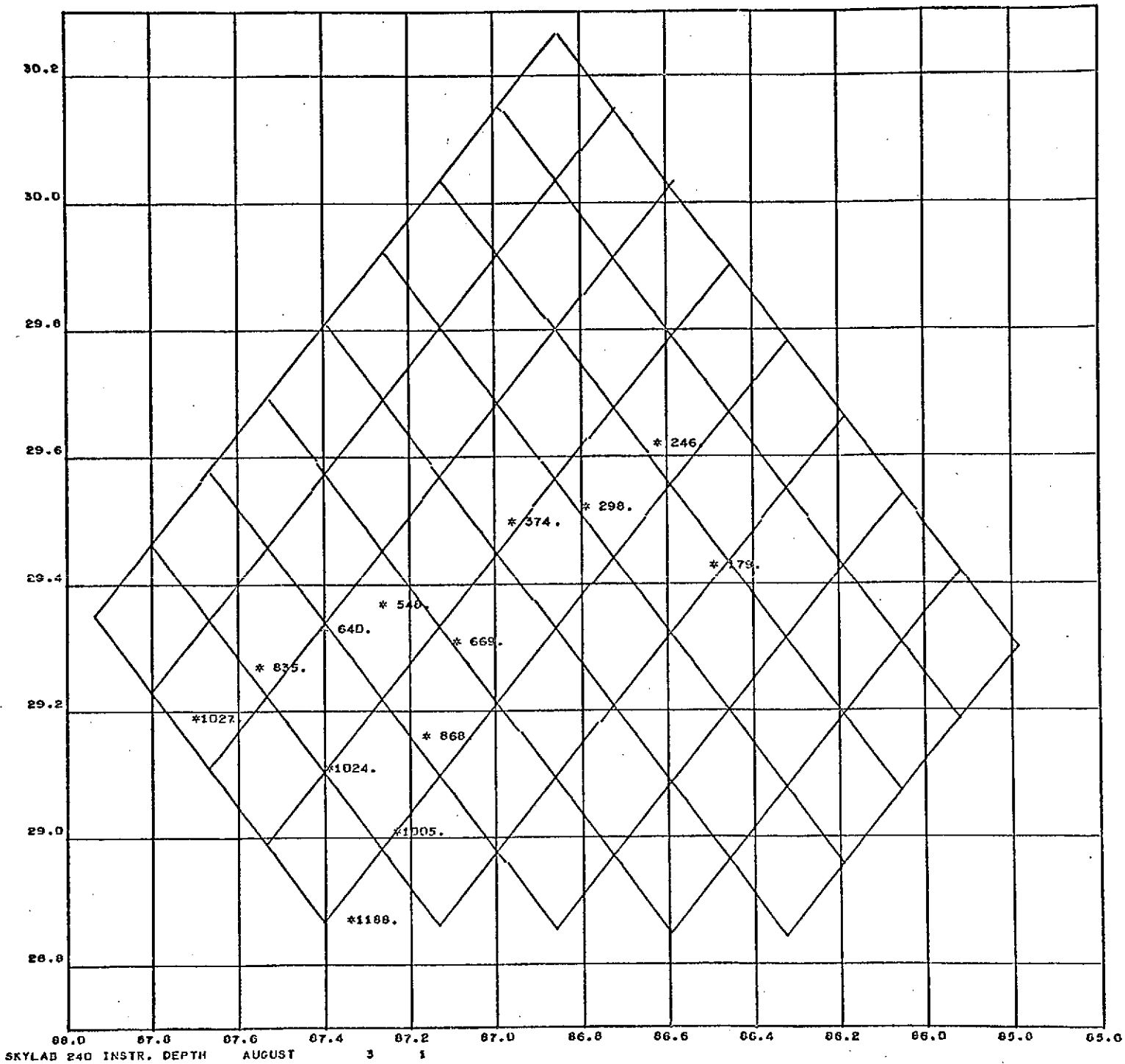


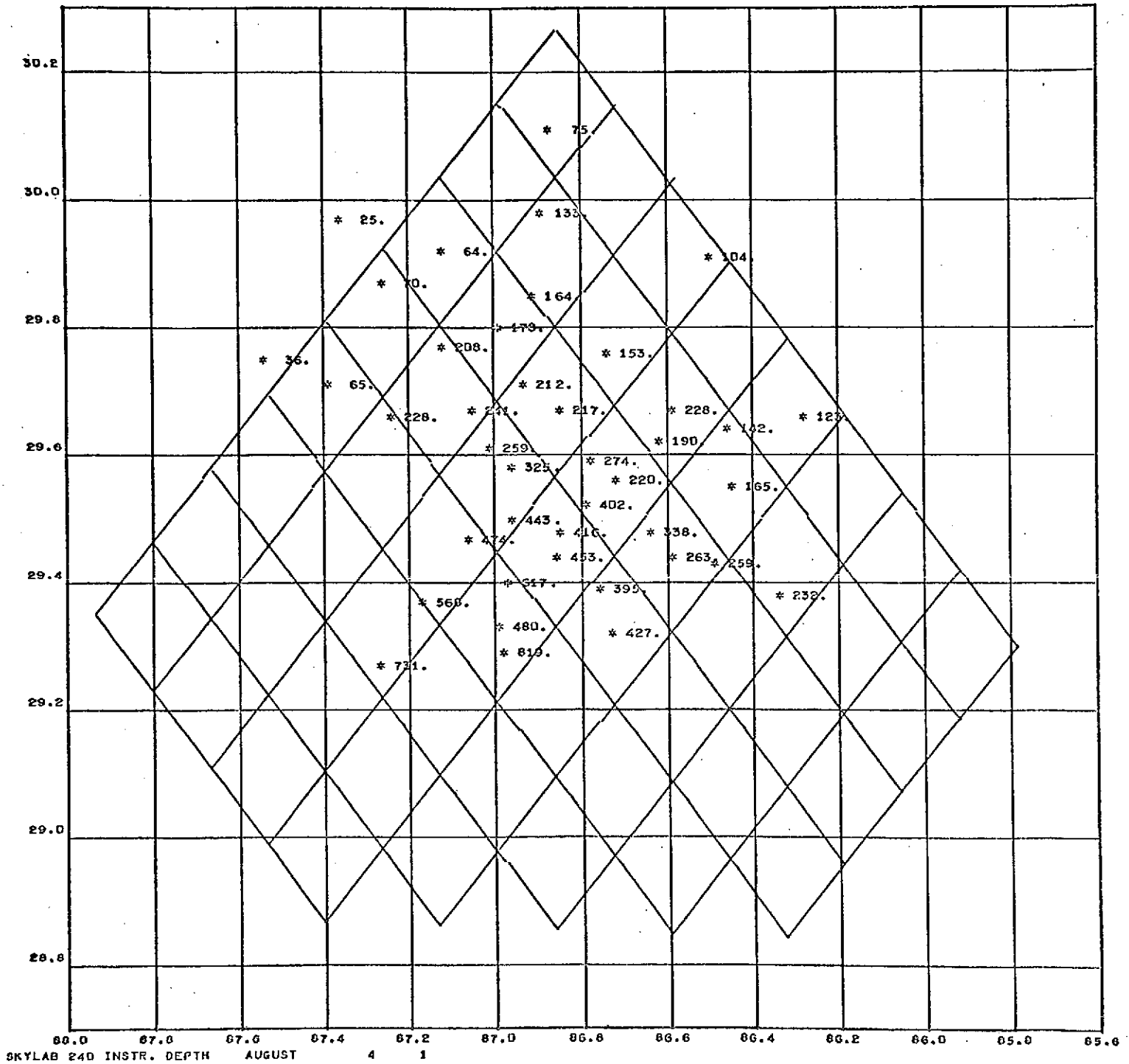




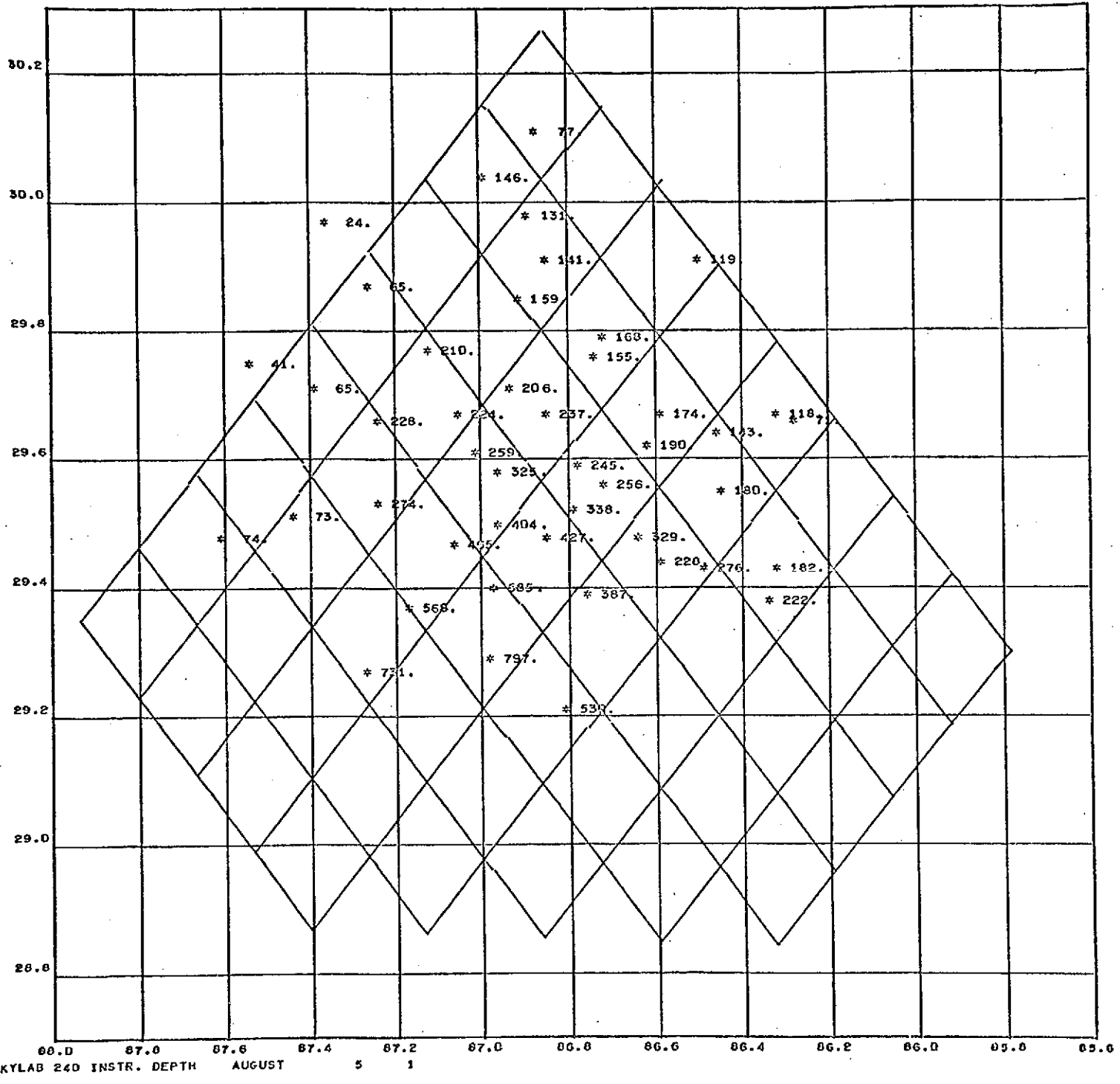


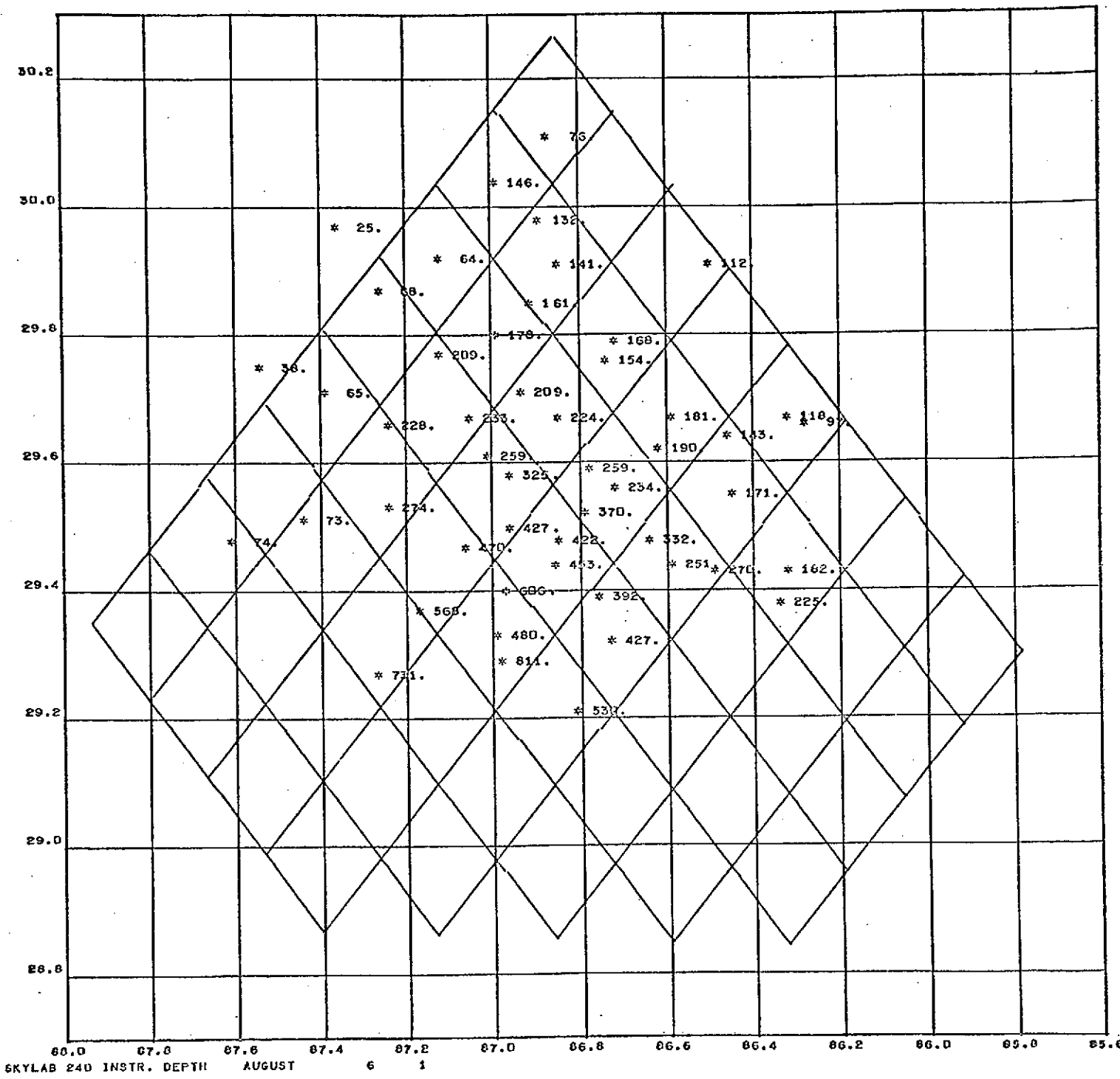


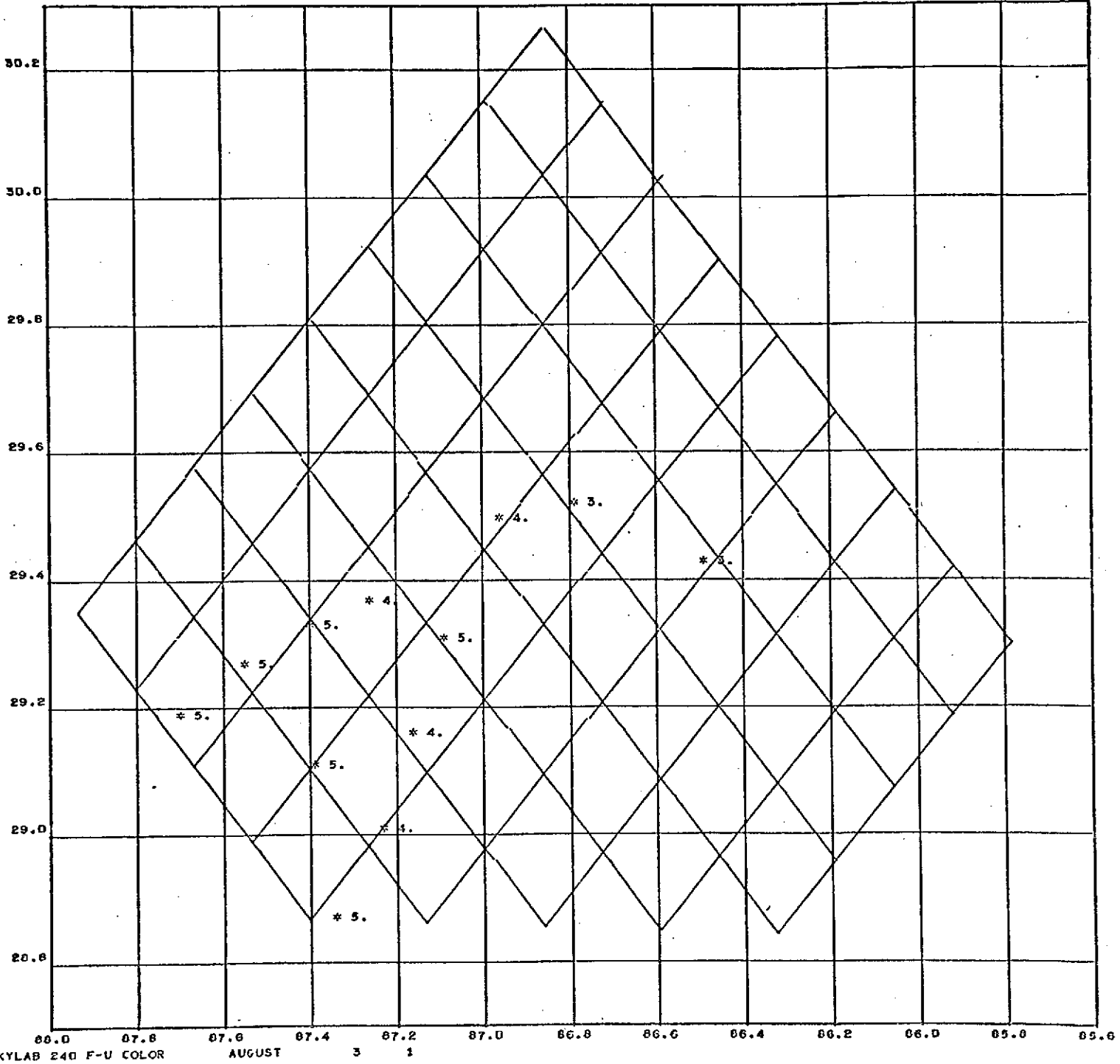


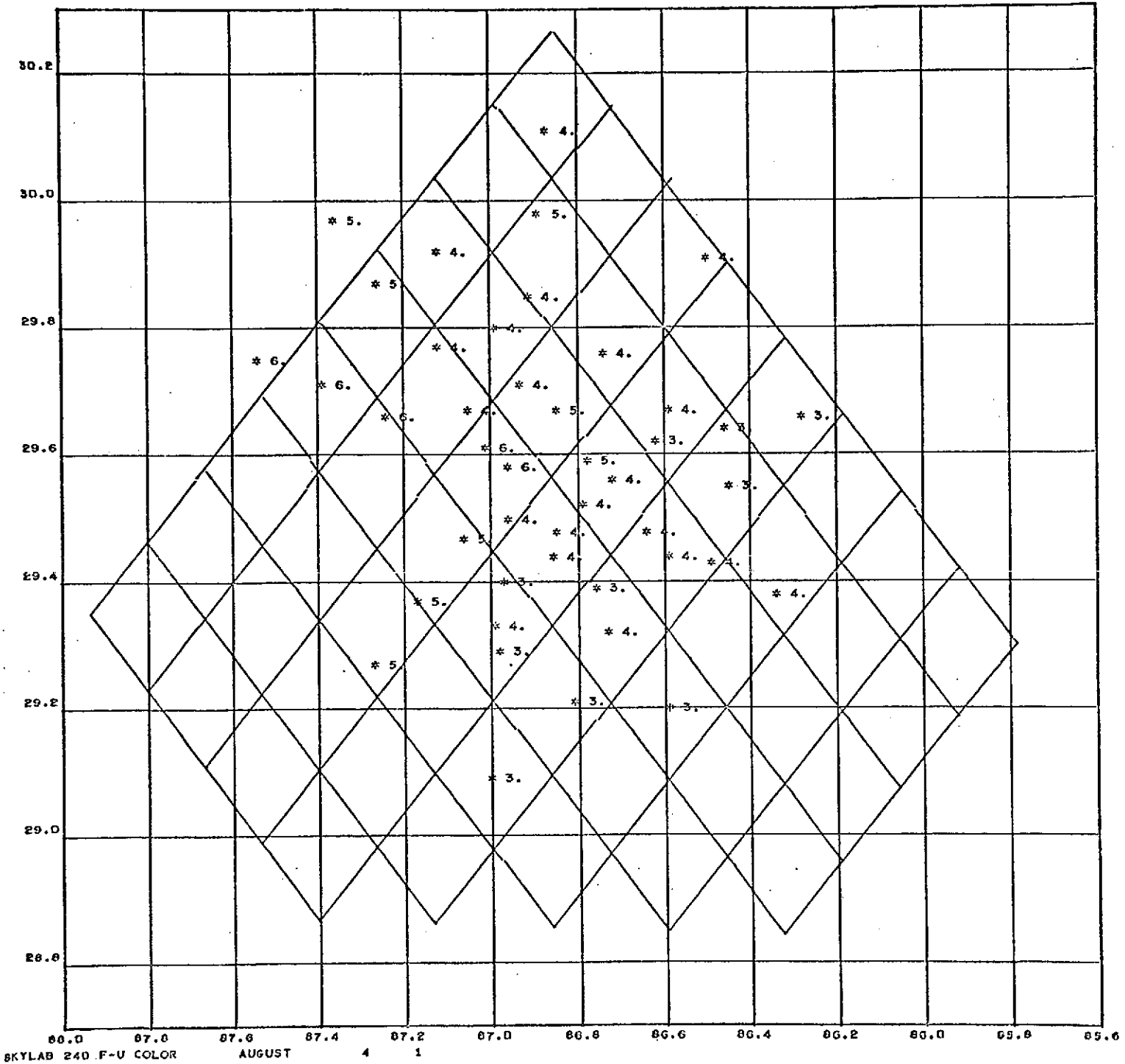


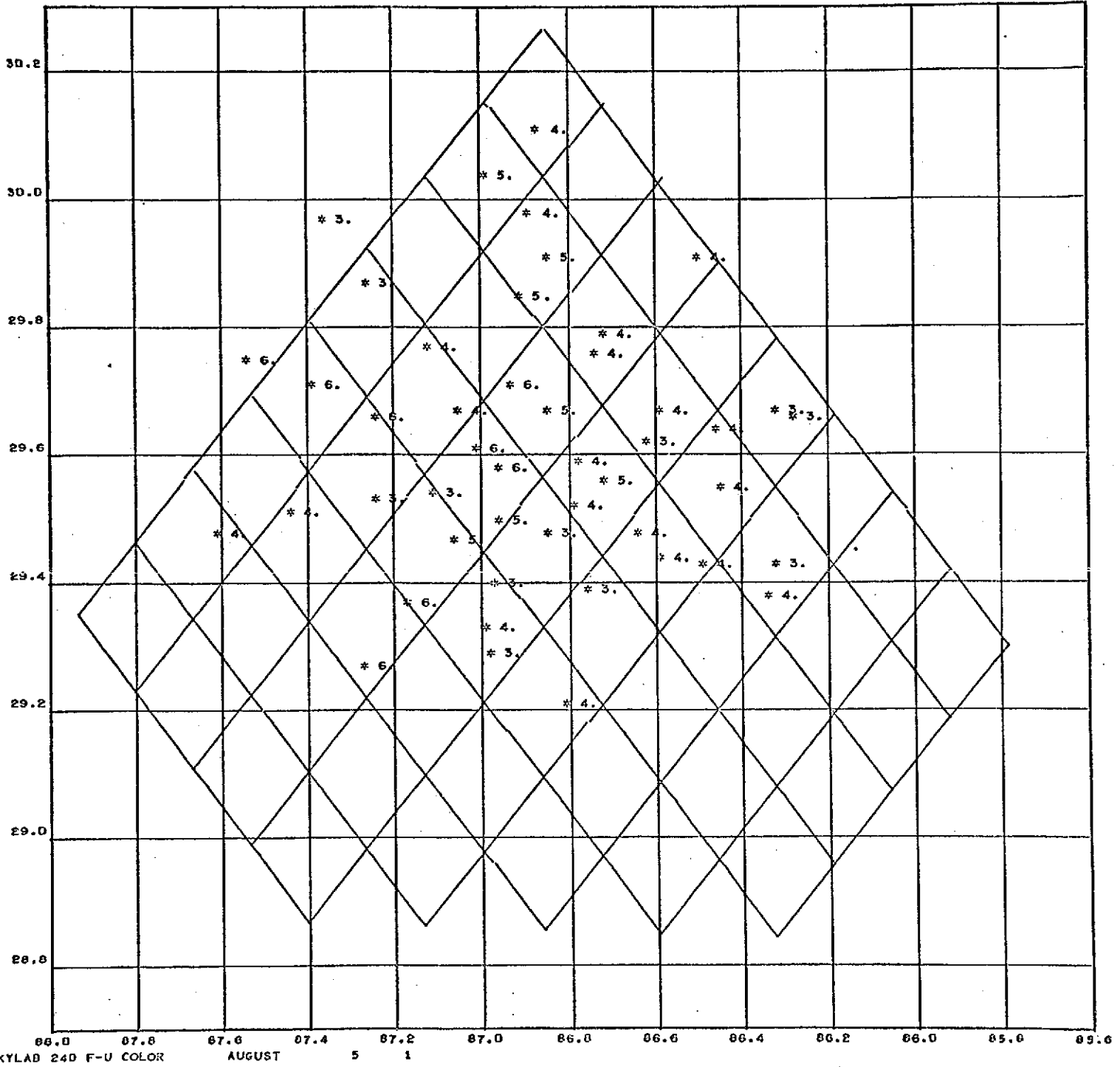


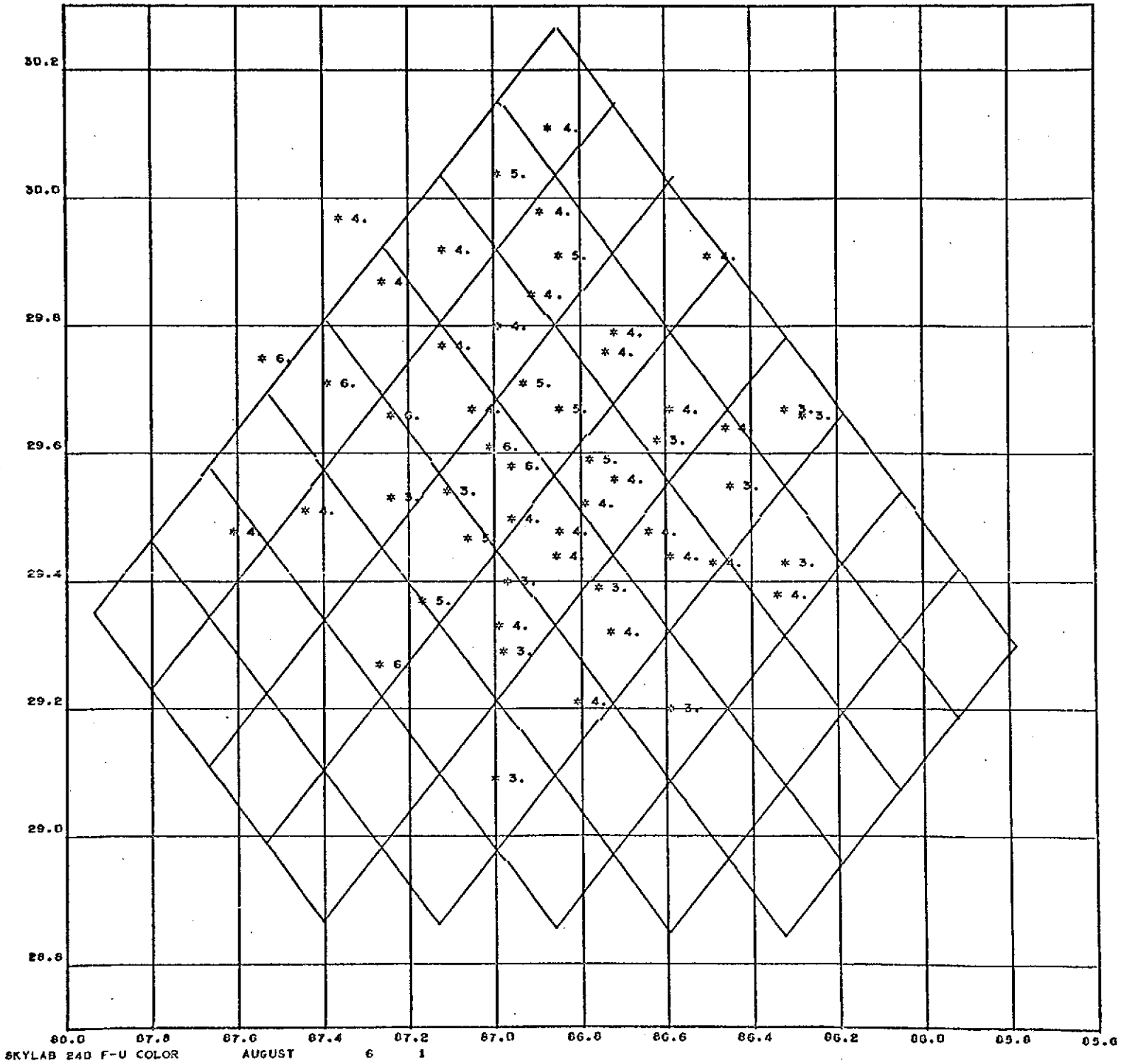


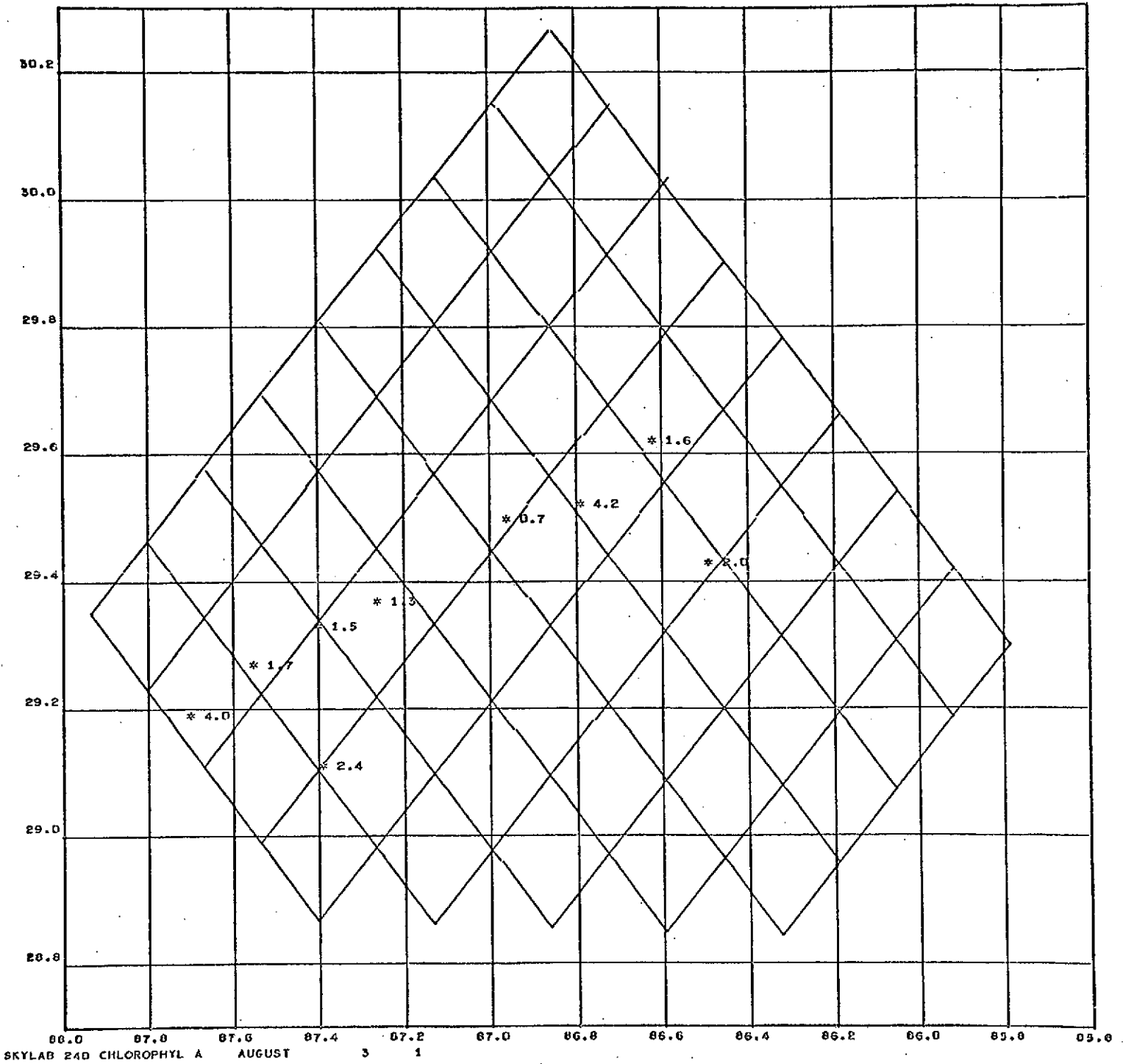


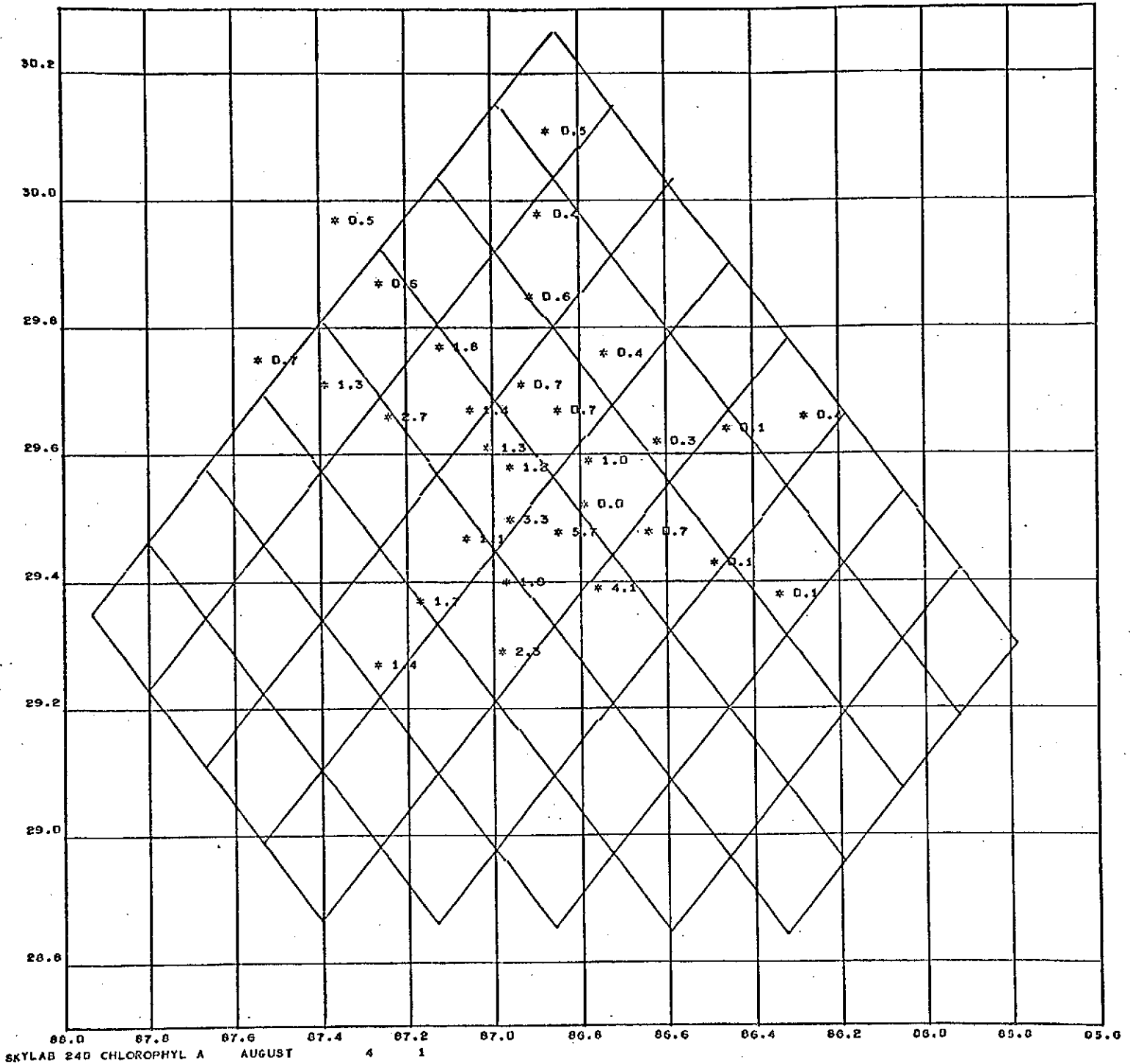




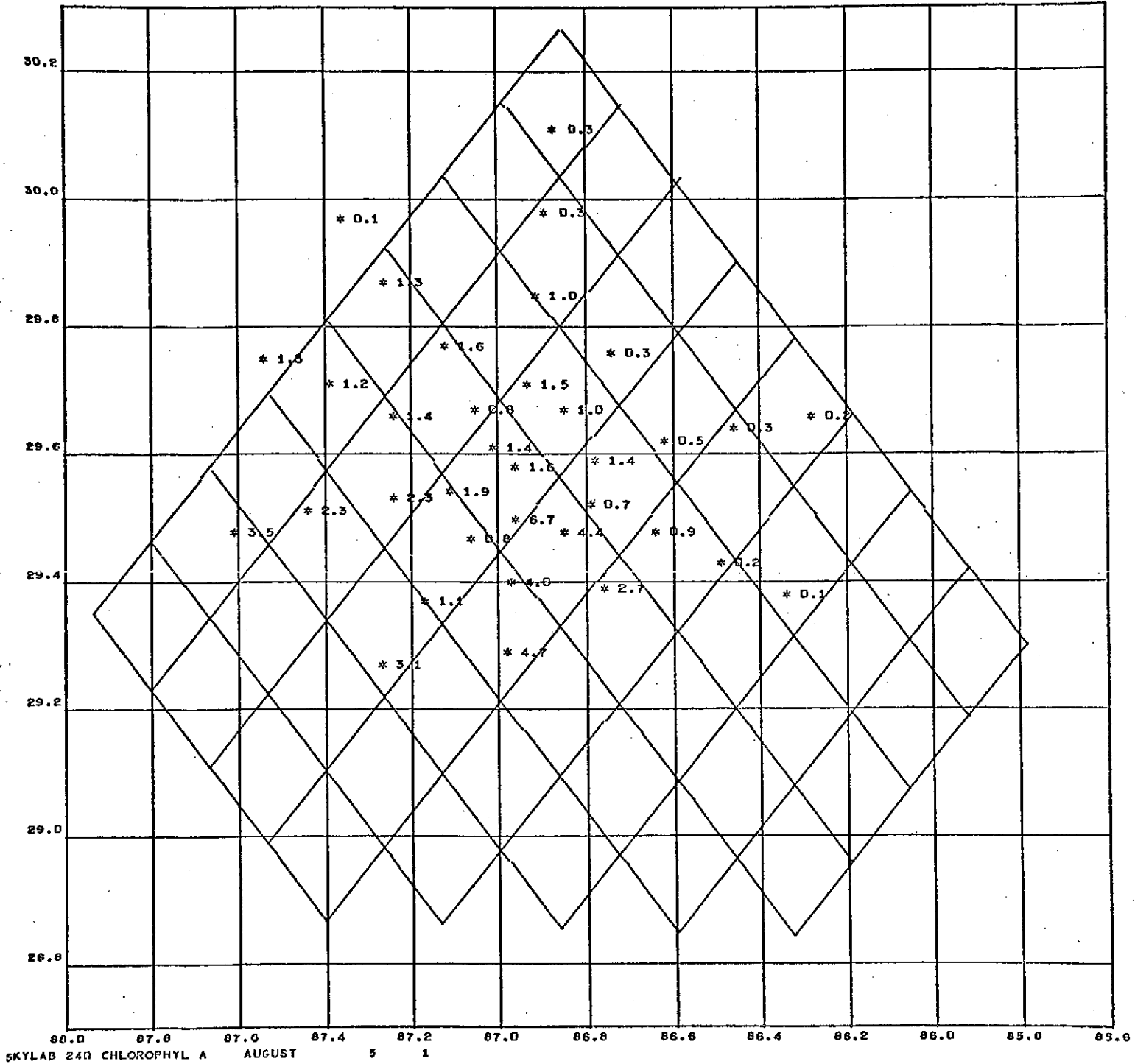


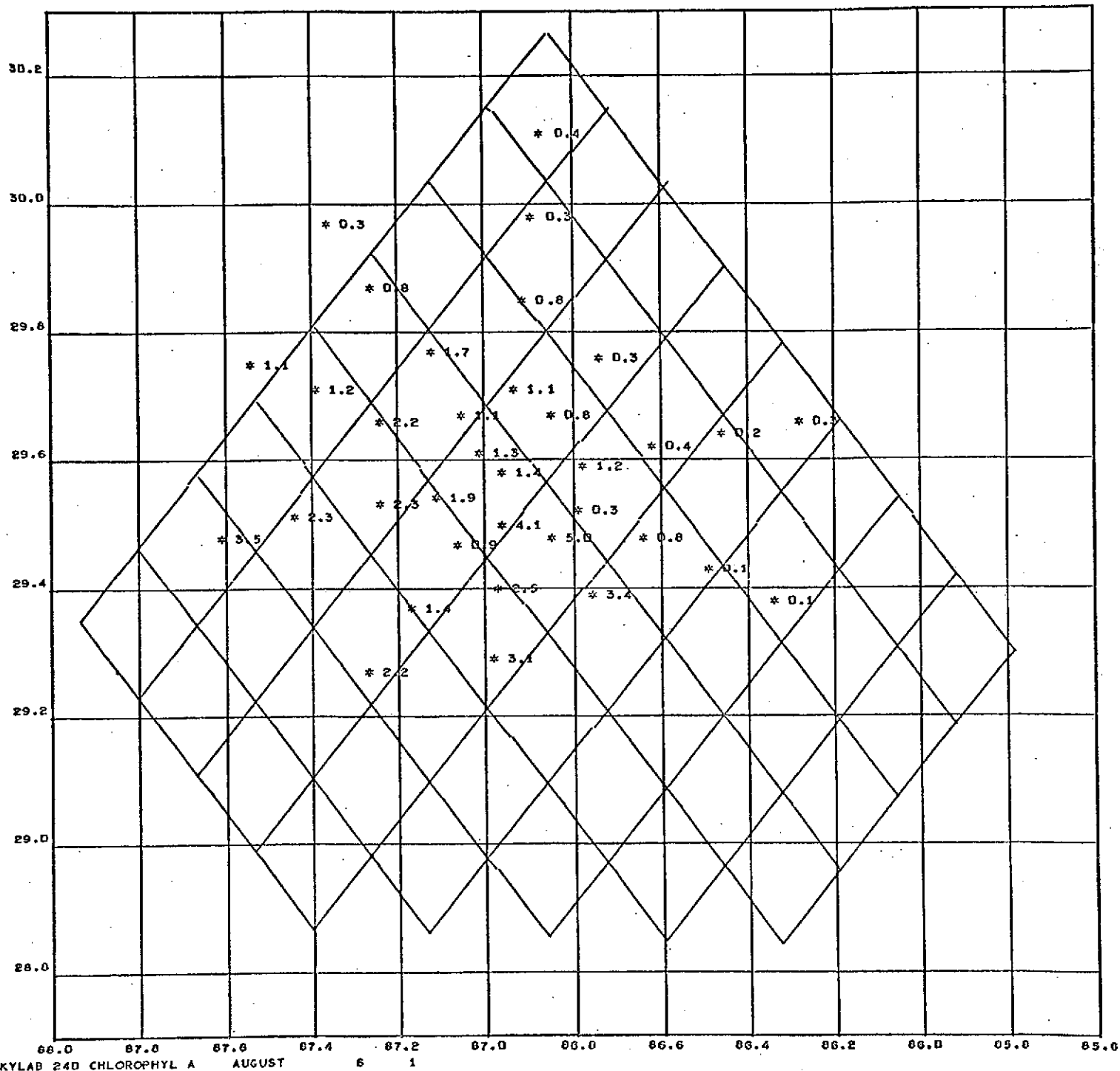


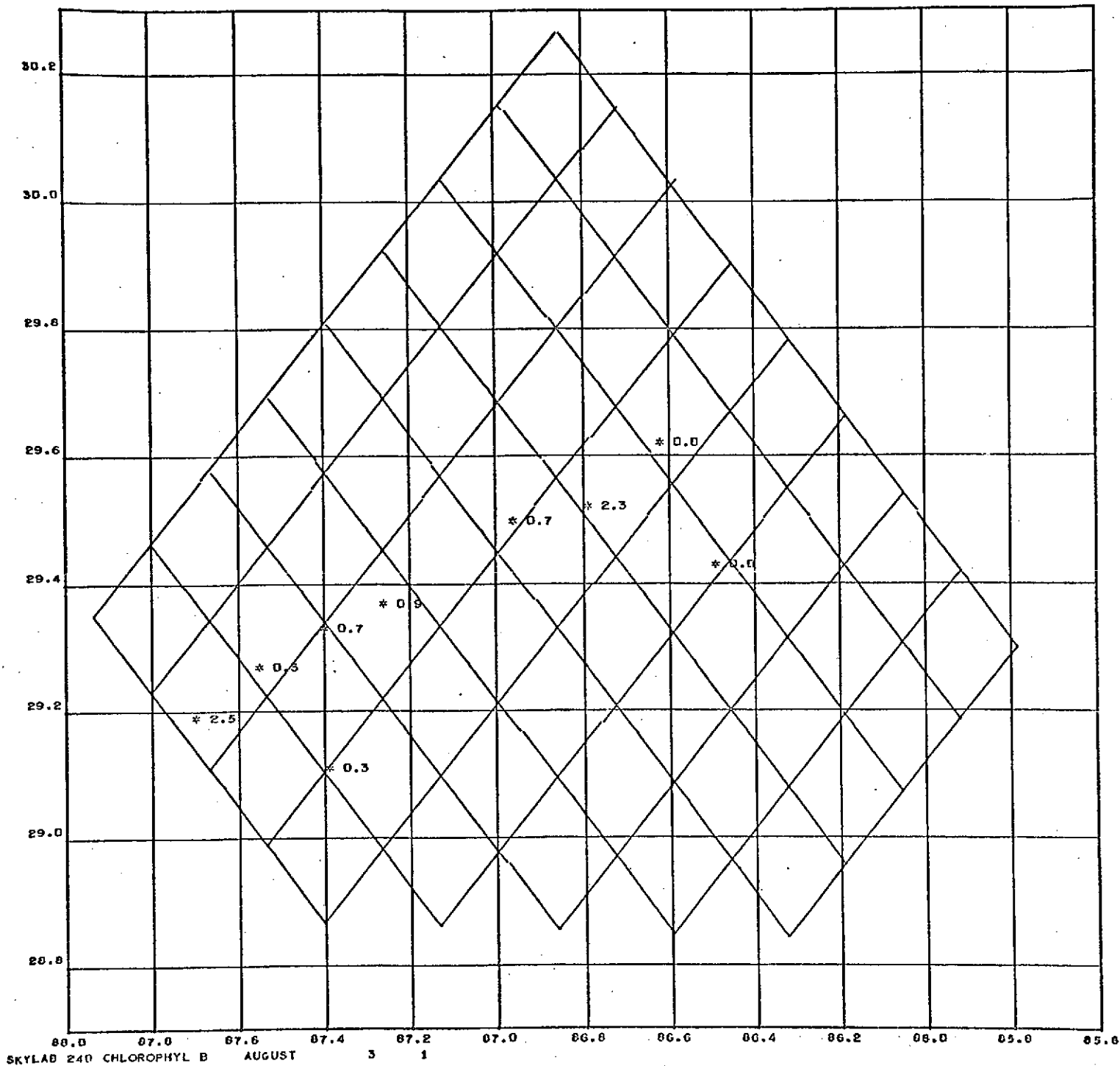


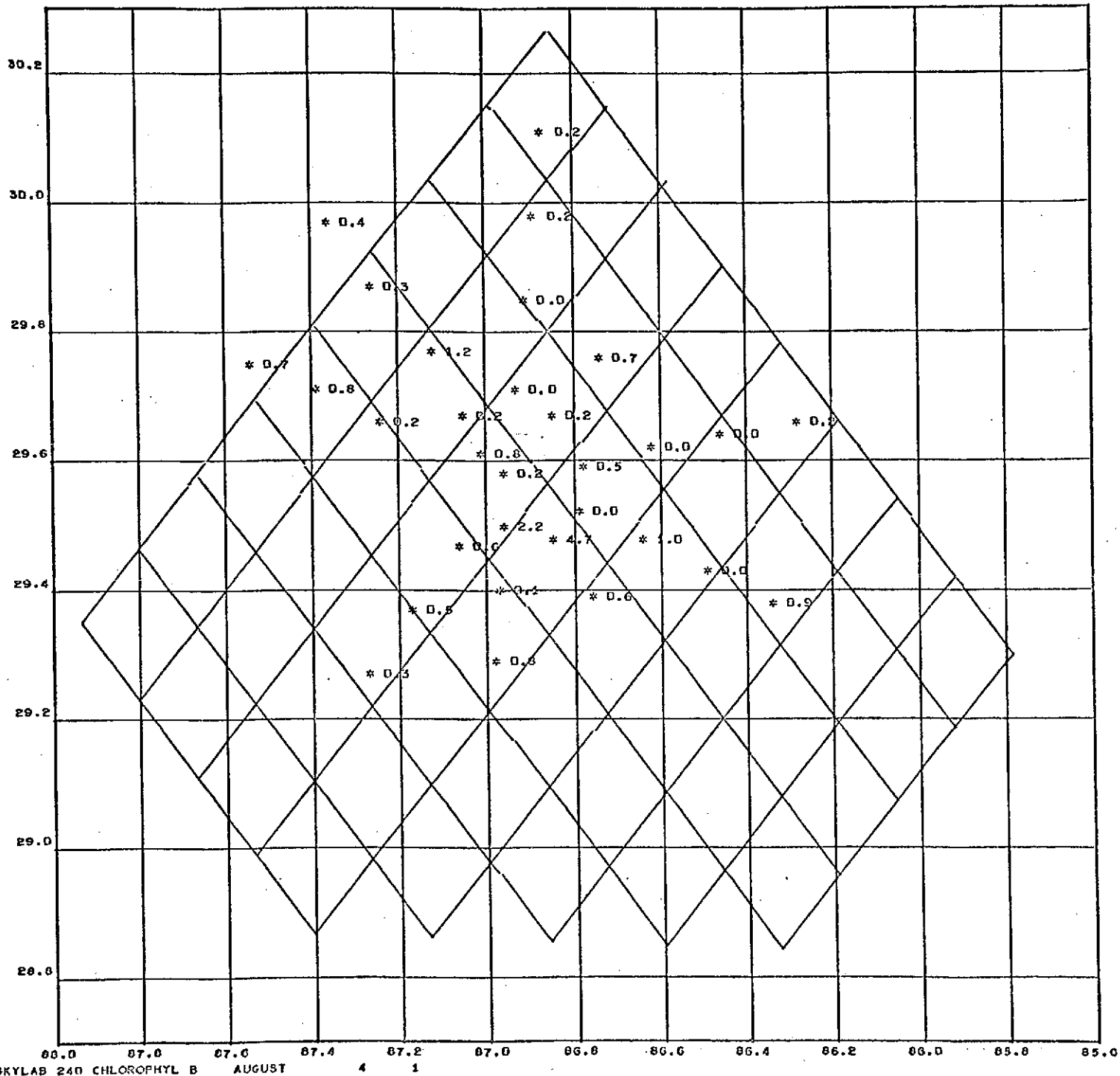


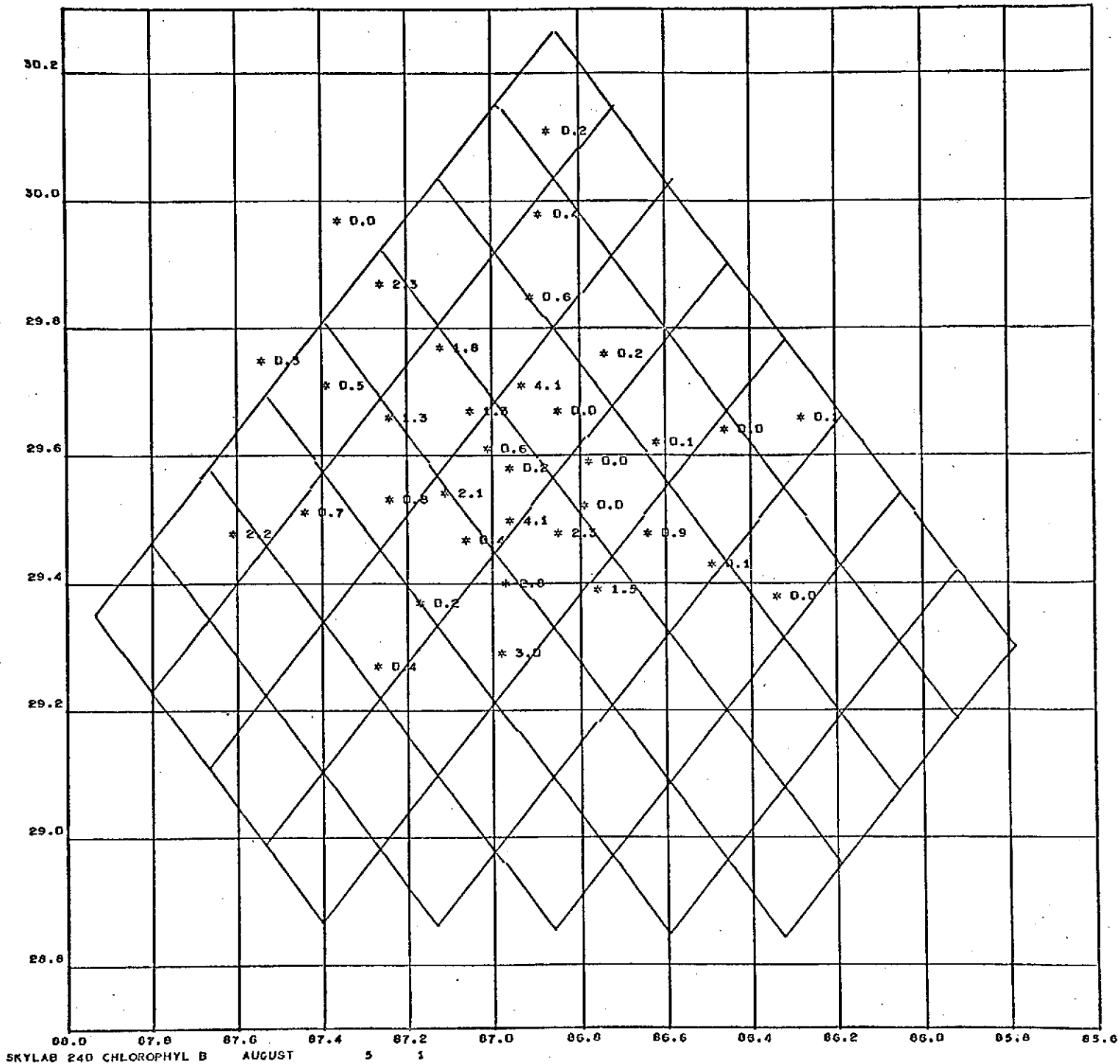


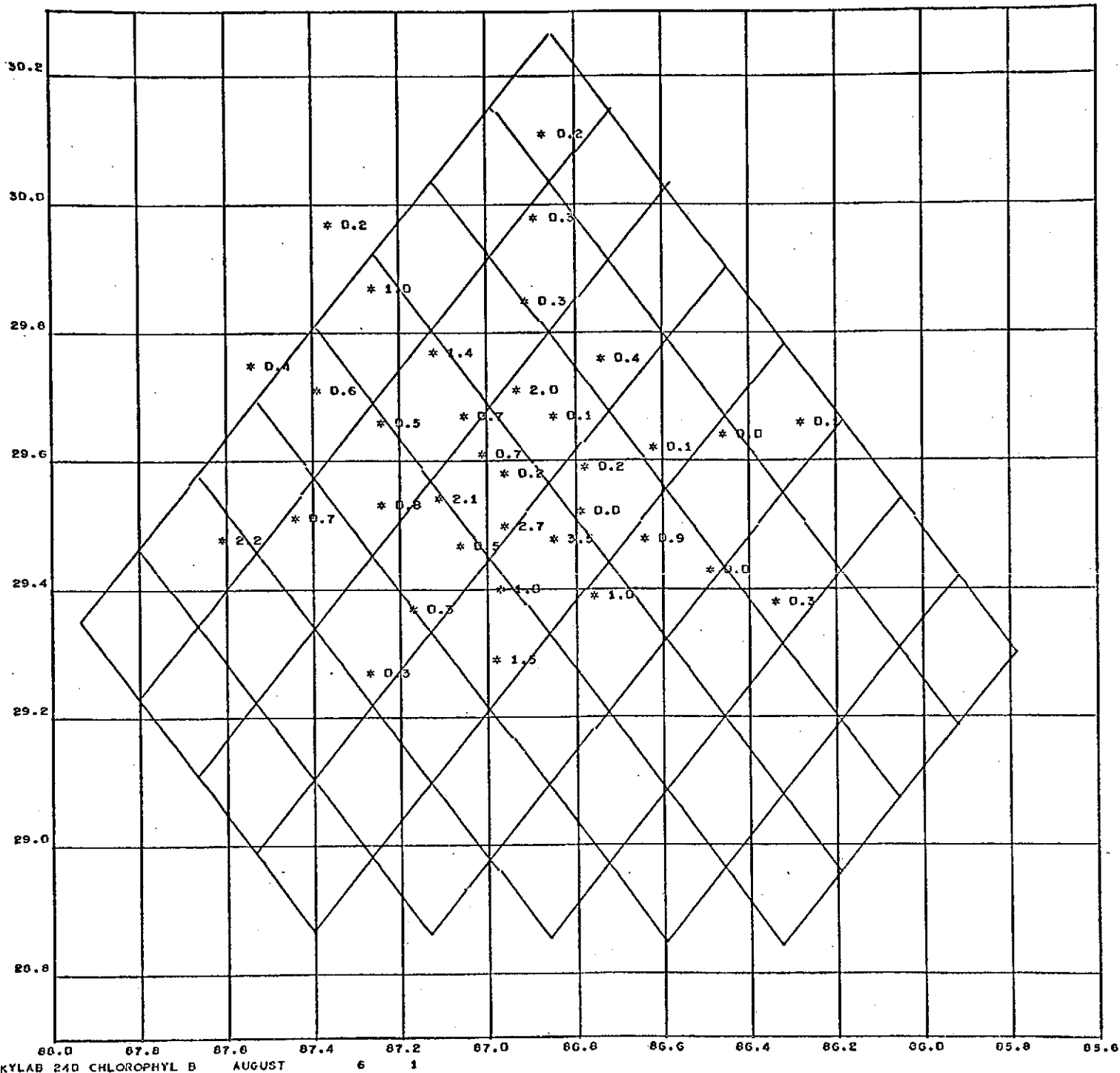


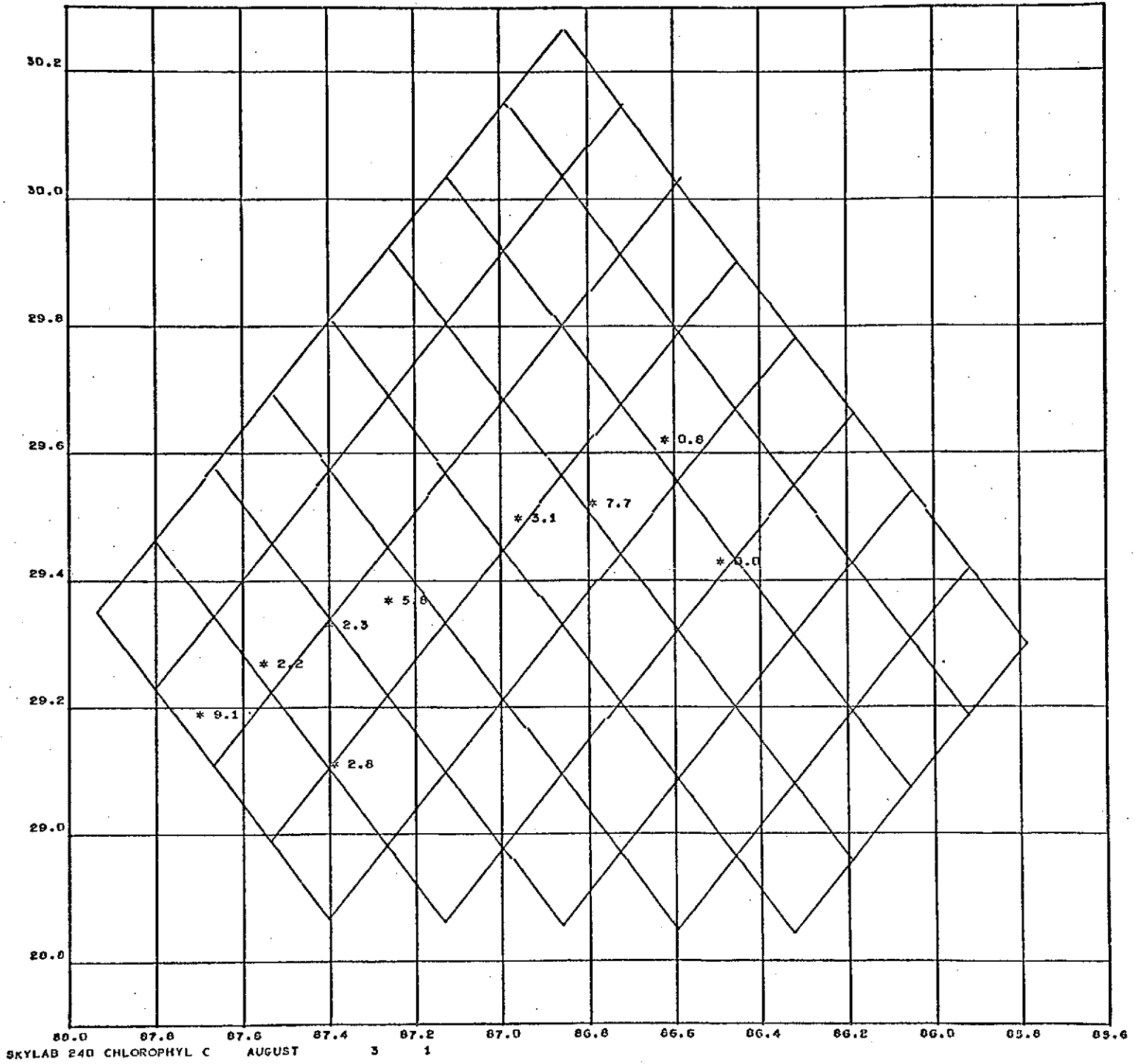


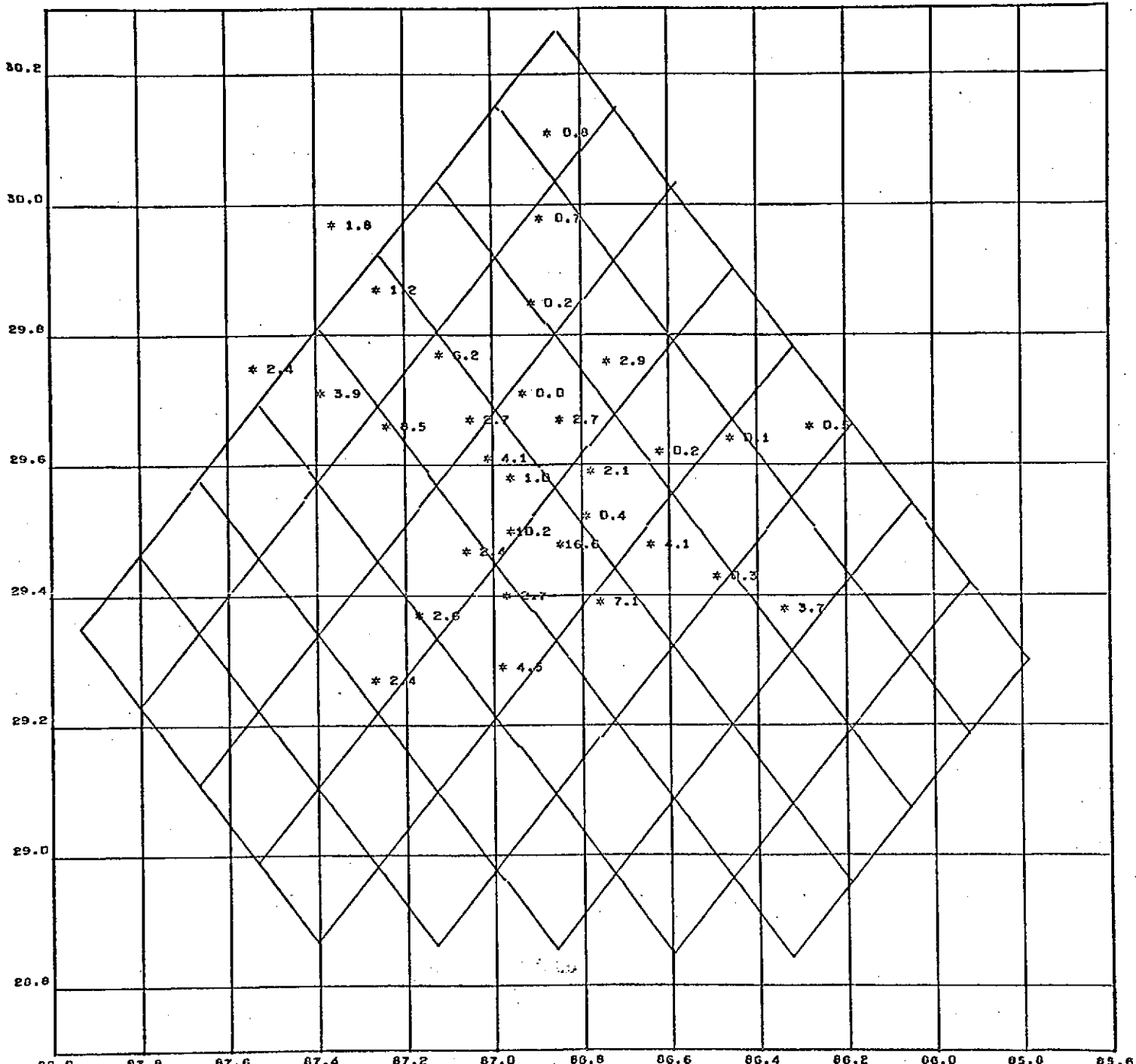












SKYLAB 240 CHLOROPHYL C

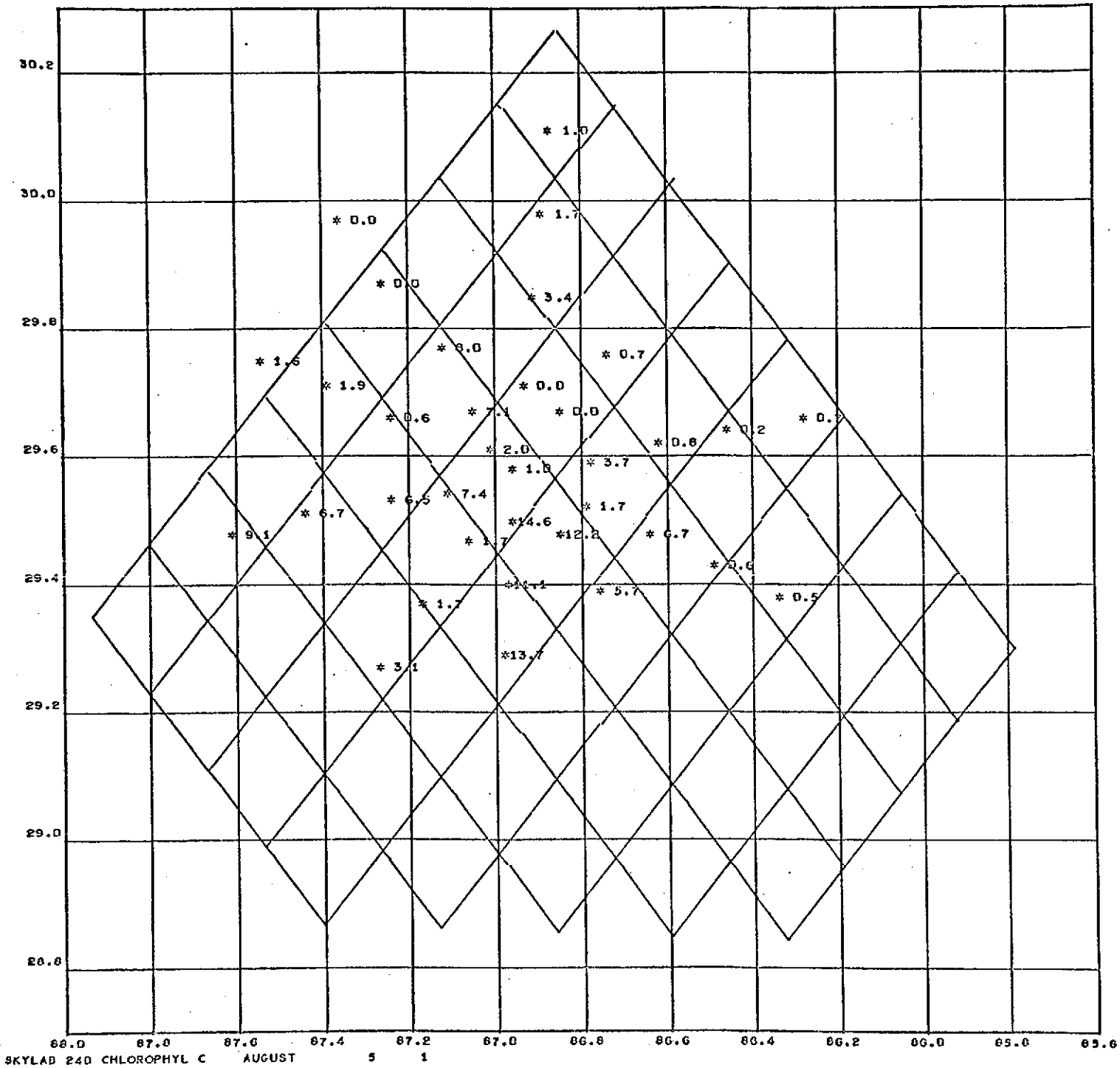
AUGUST

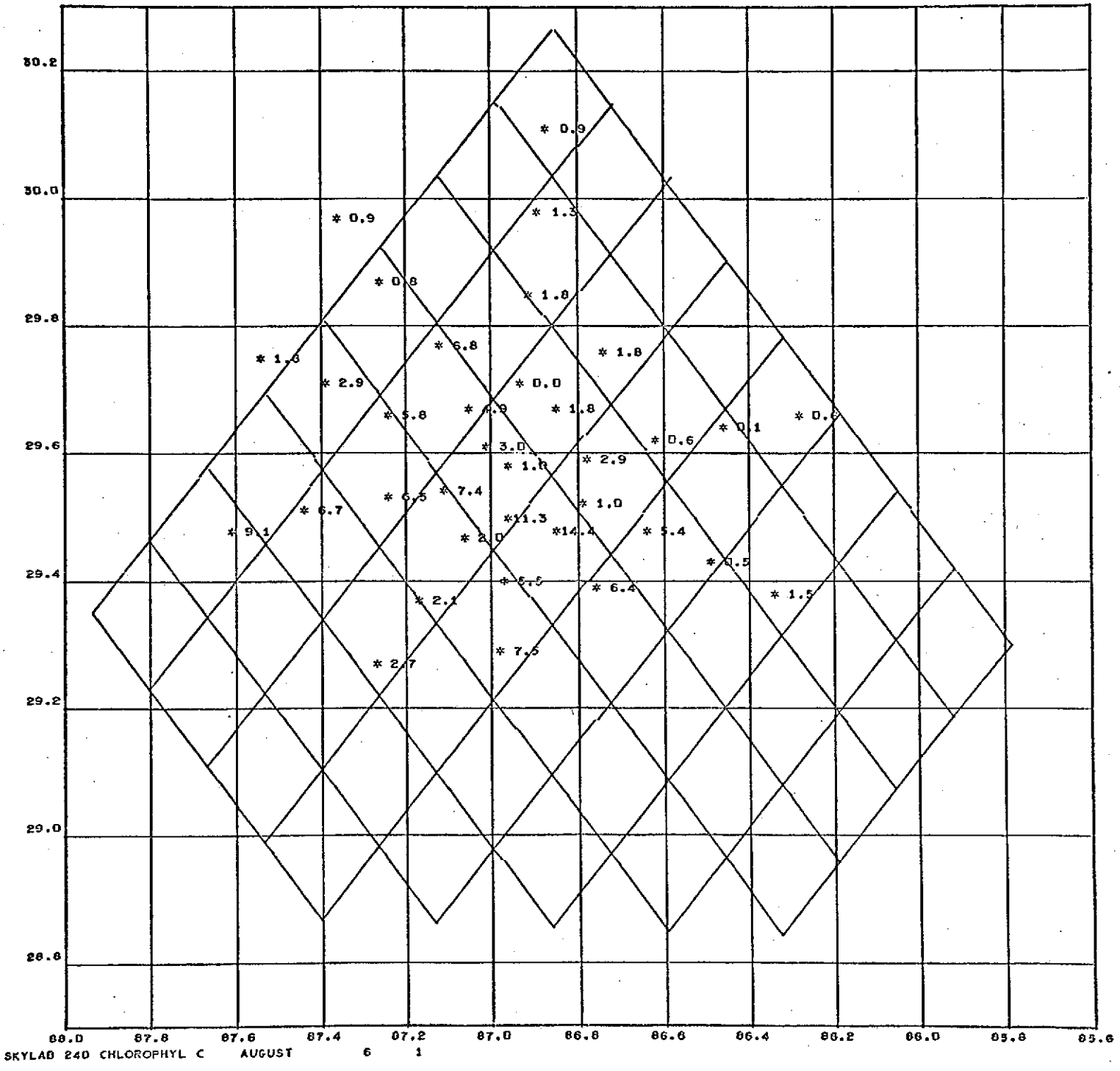
4

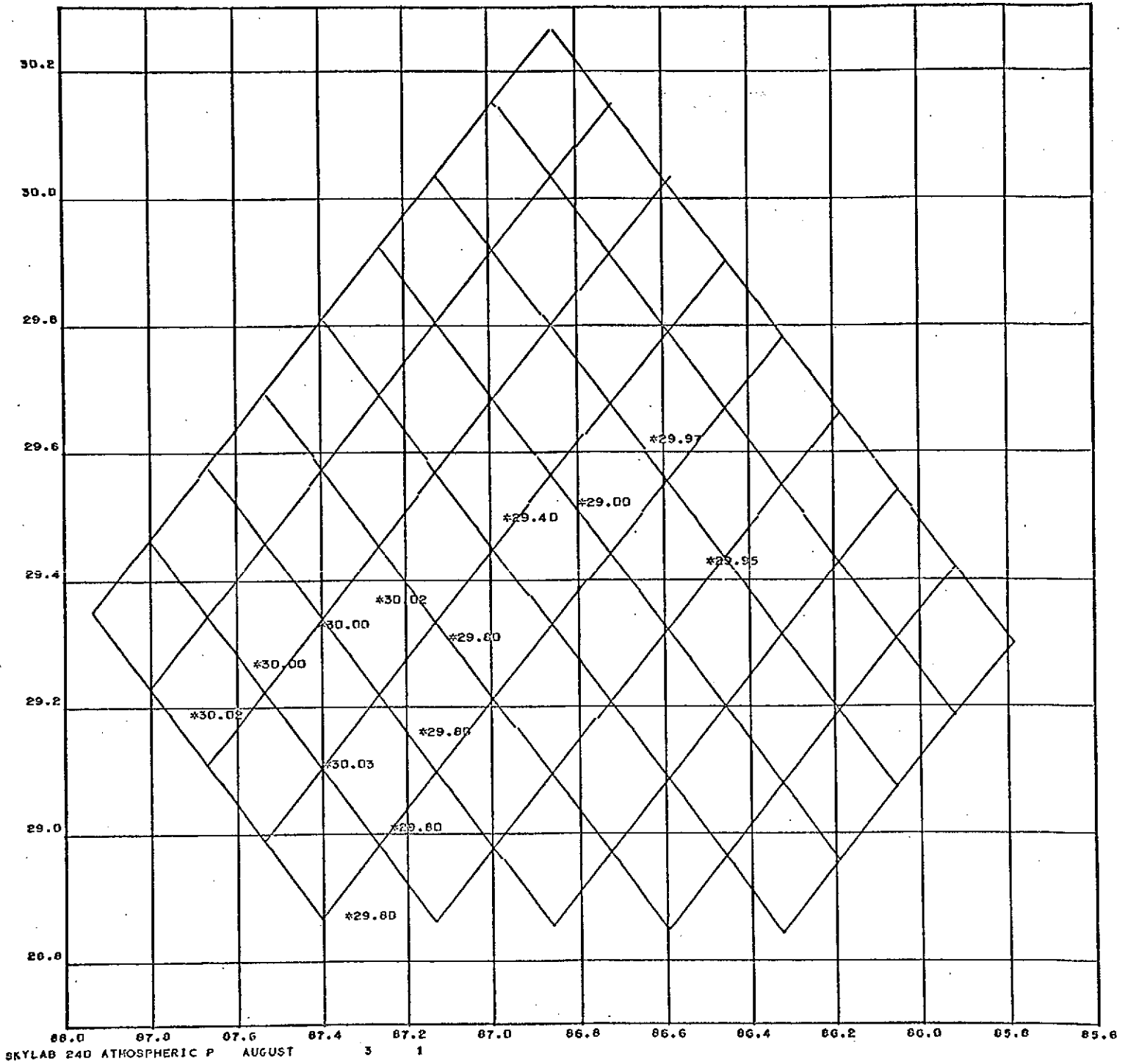
1

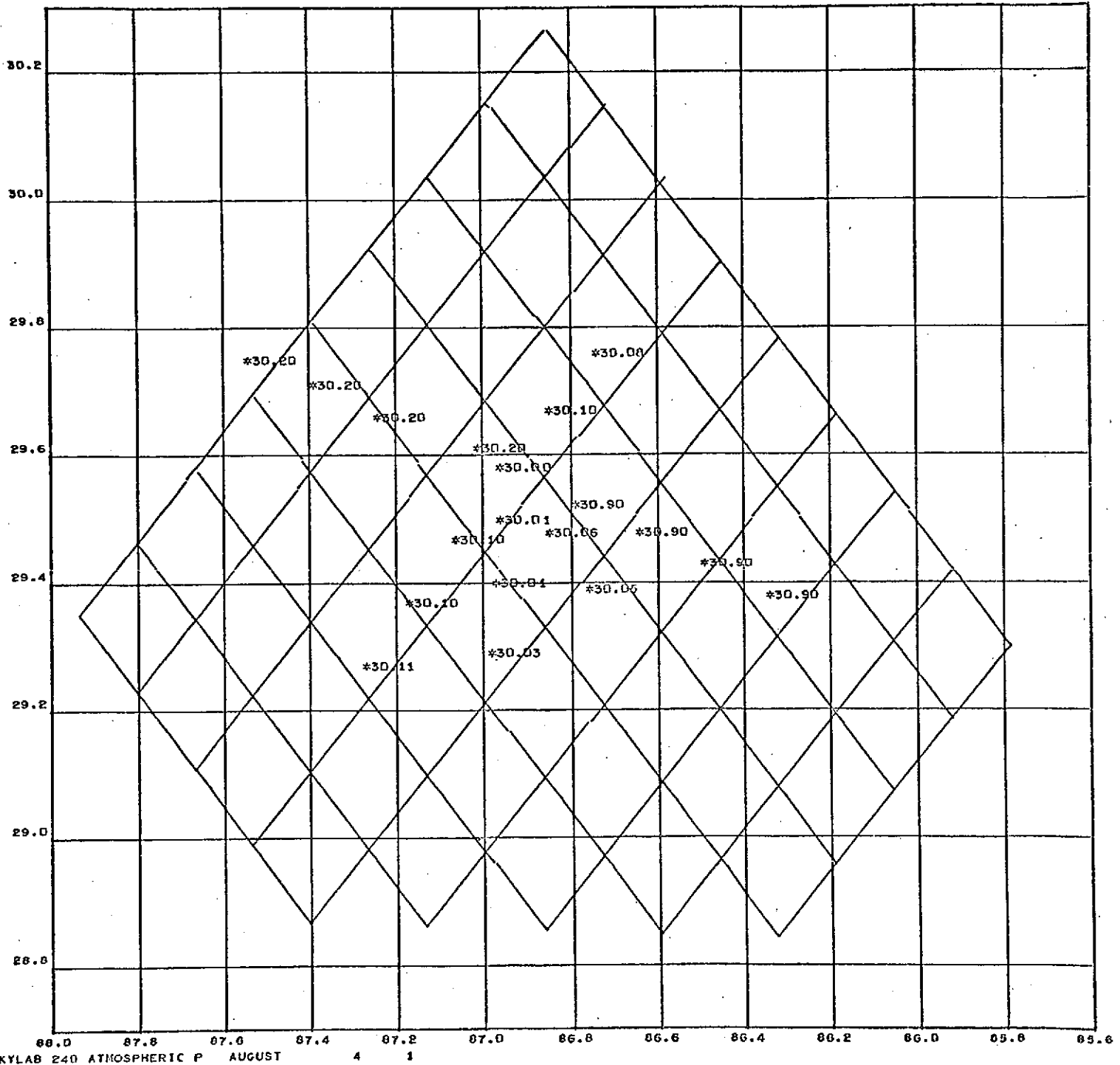


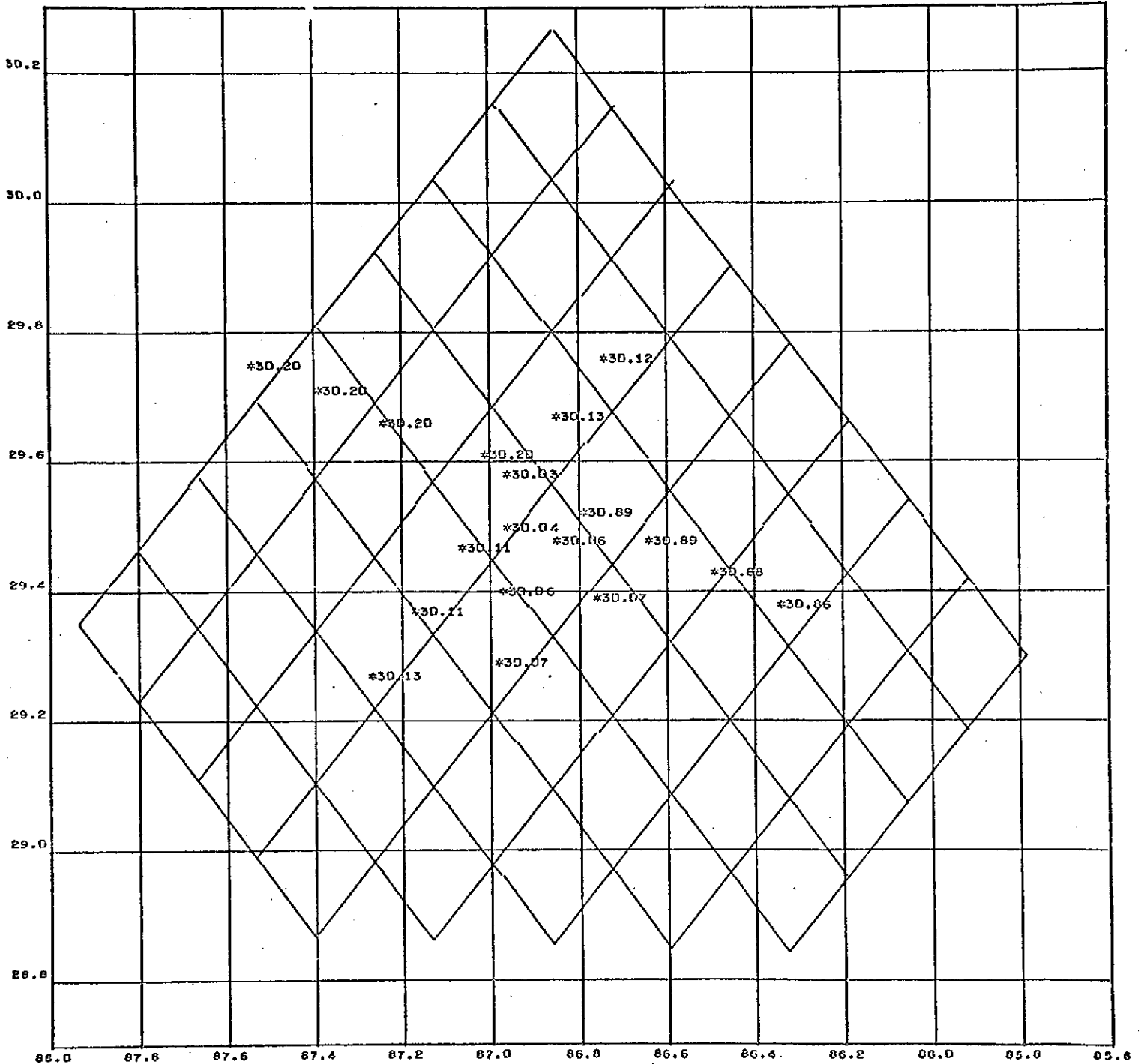






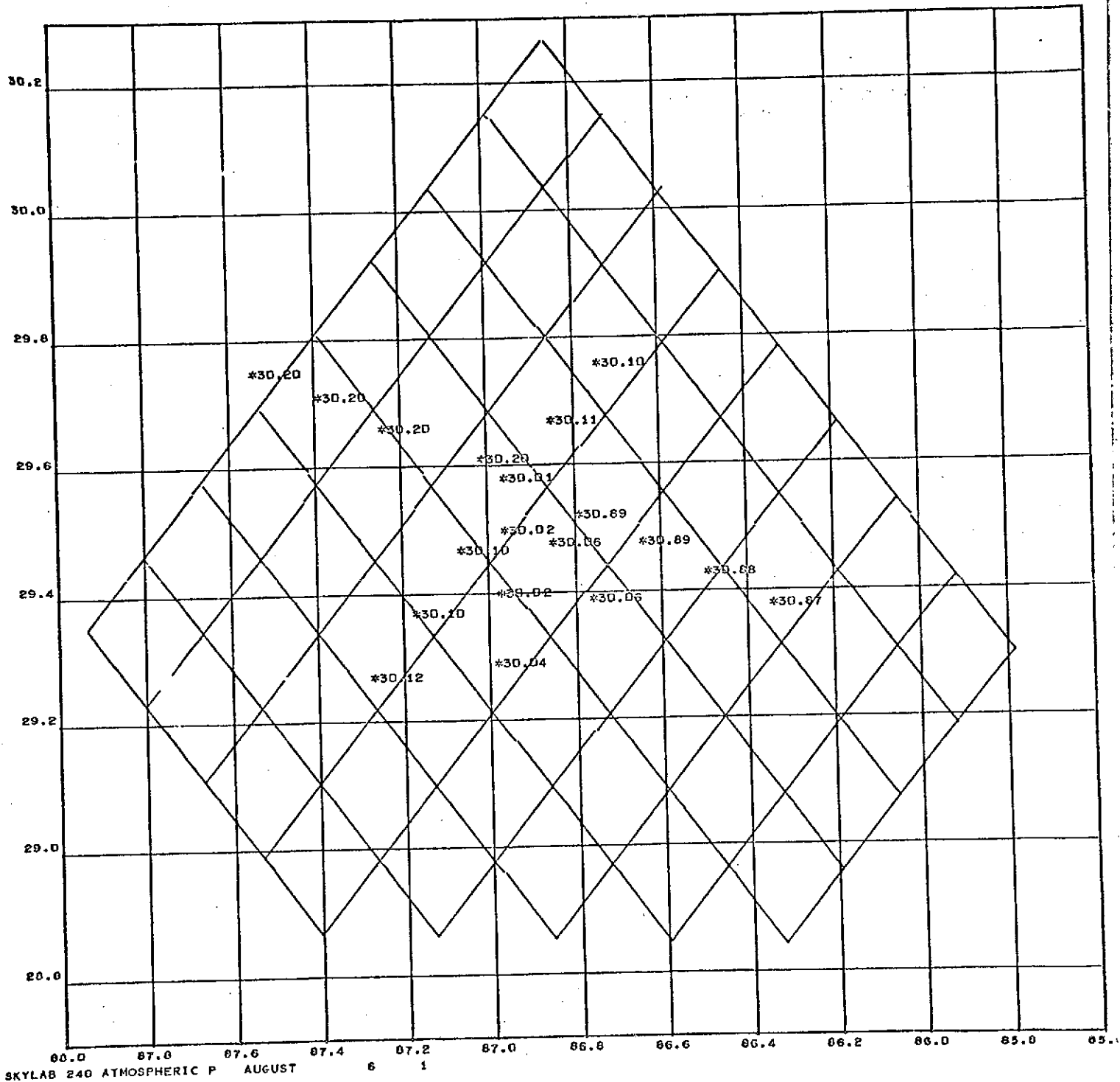


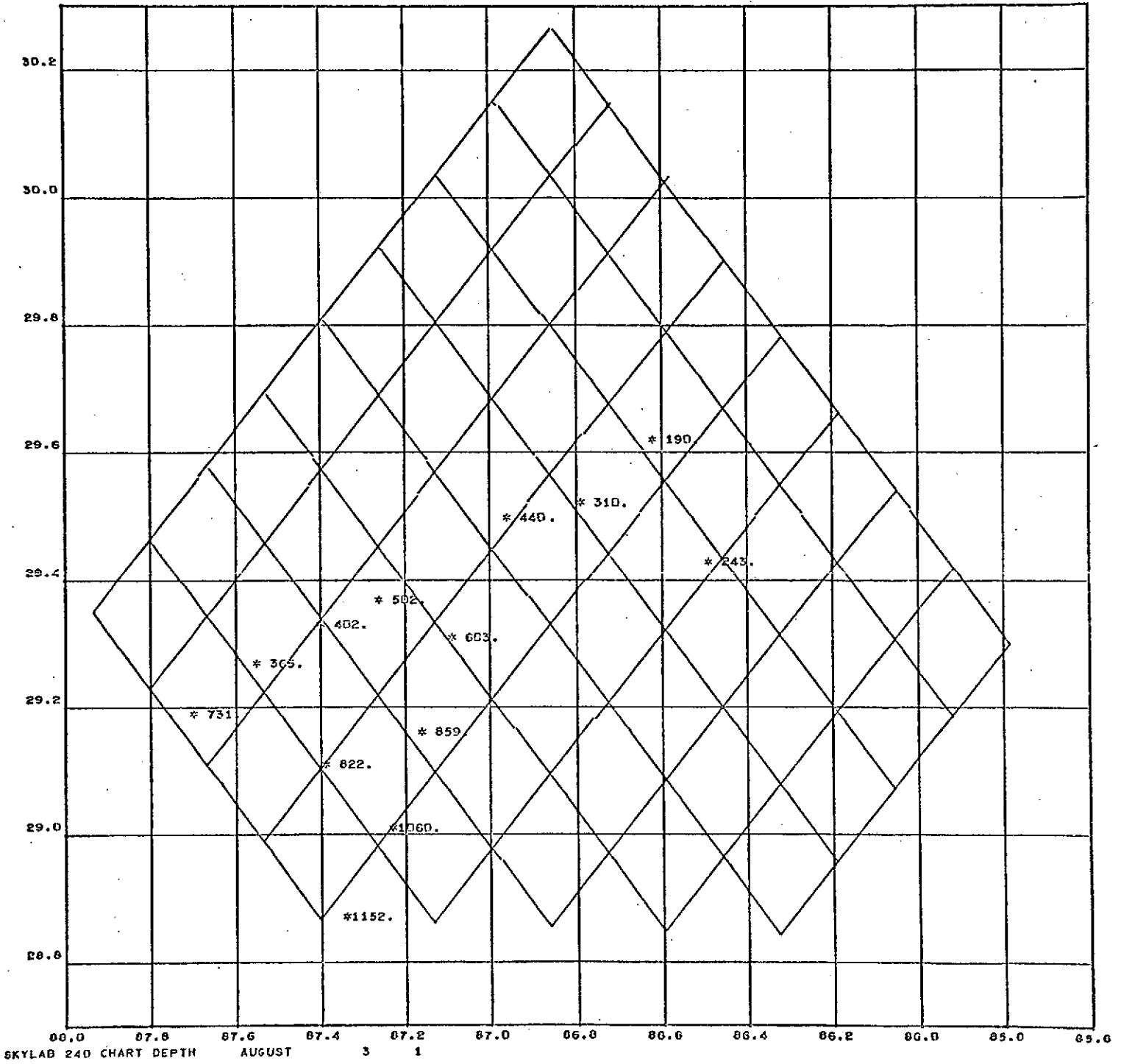


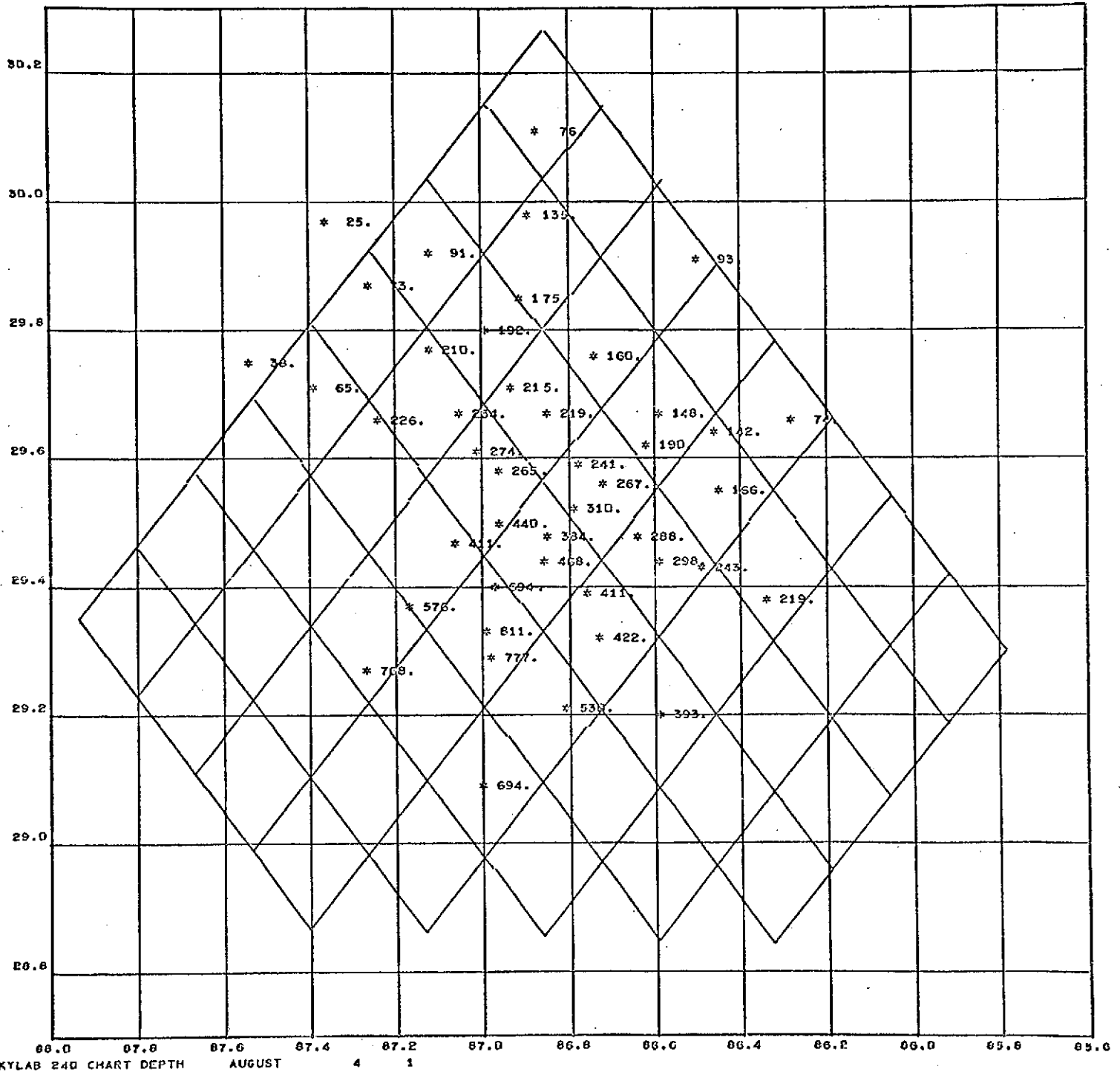


SKYLAB 240 ATMOSPHERIC P AUGUST 5 1

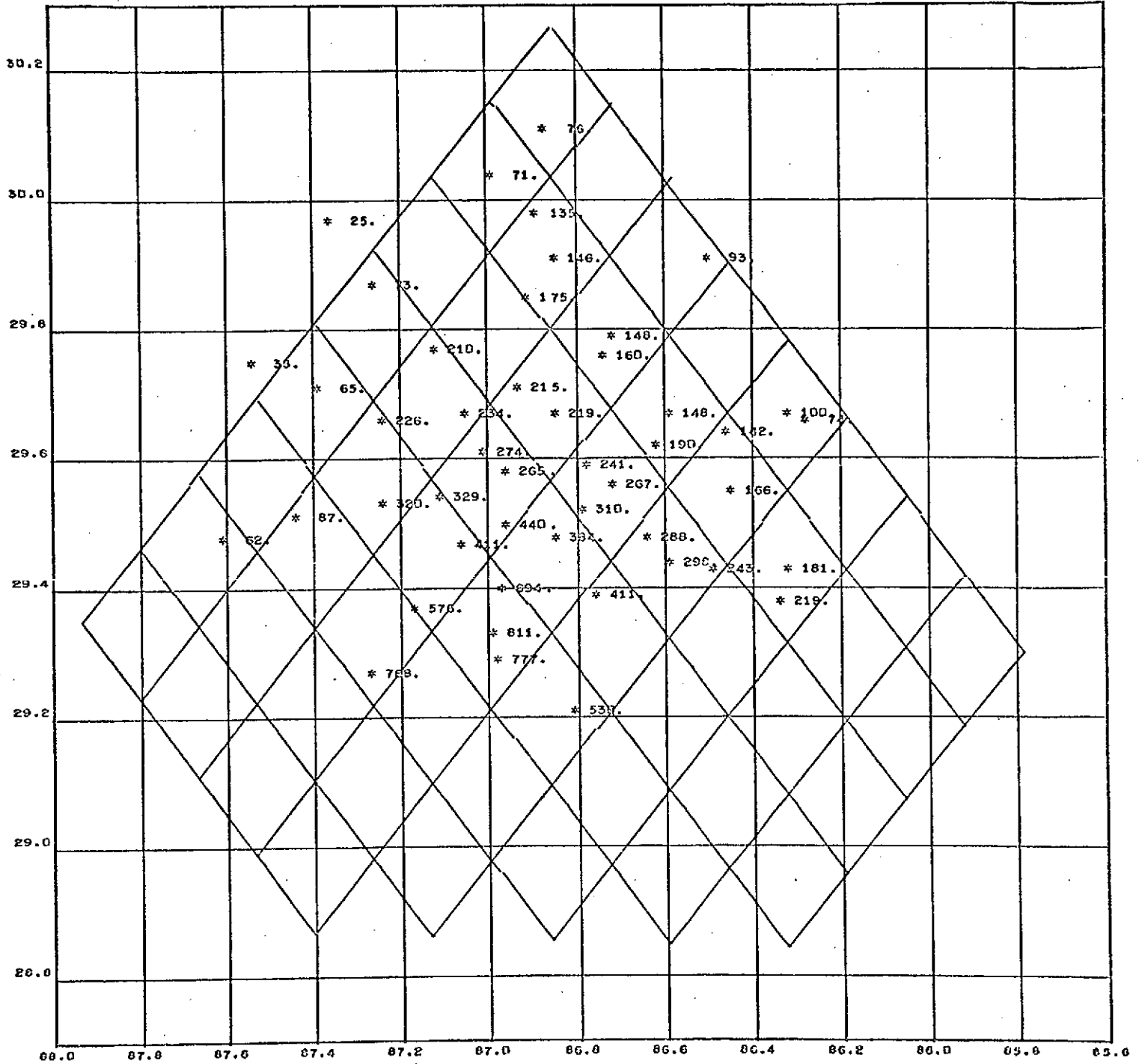






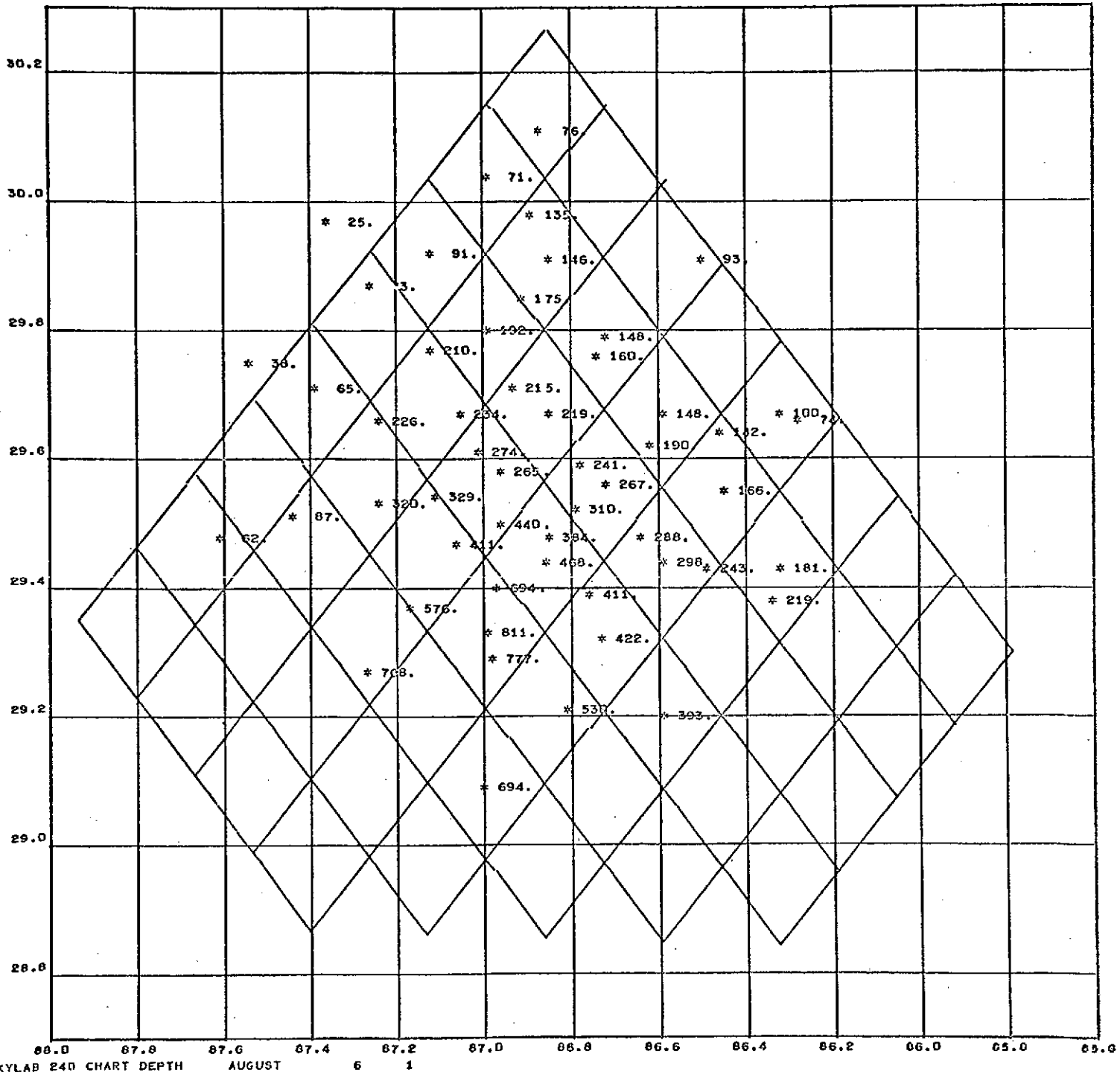






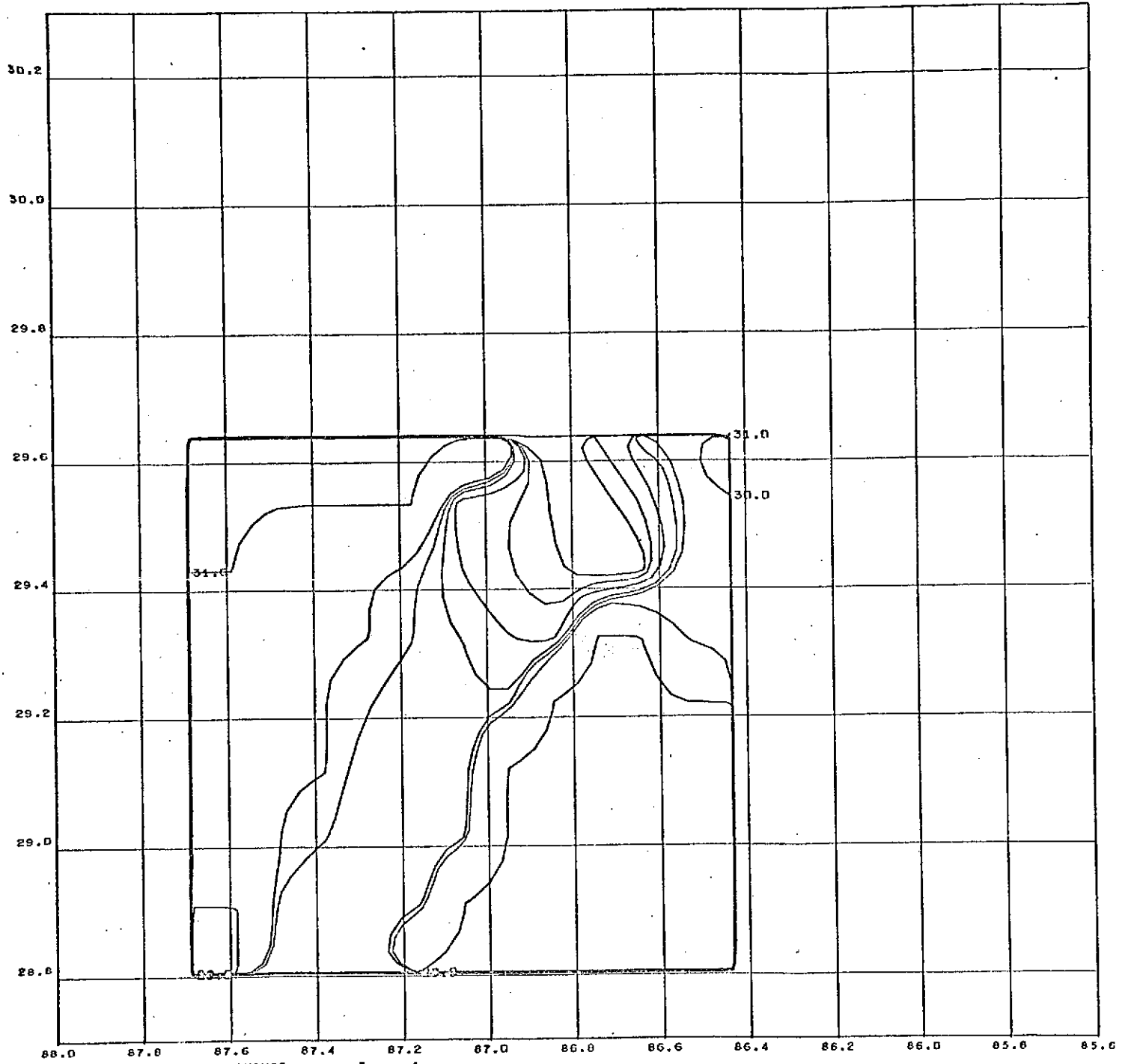
SKYLAB 240 CHART DEPTH AUGUST 5 1






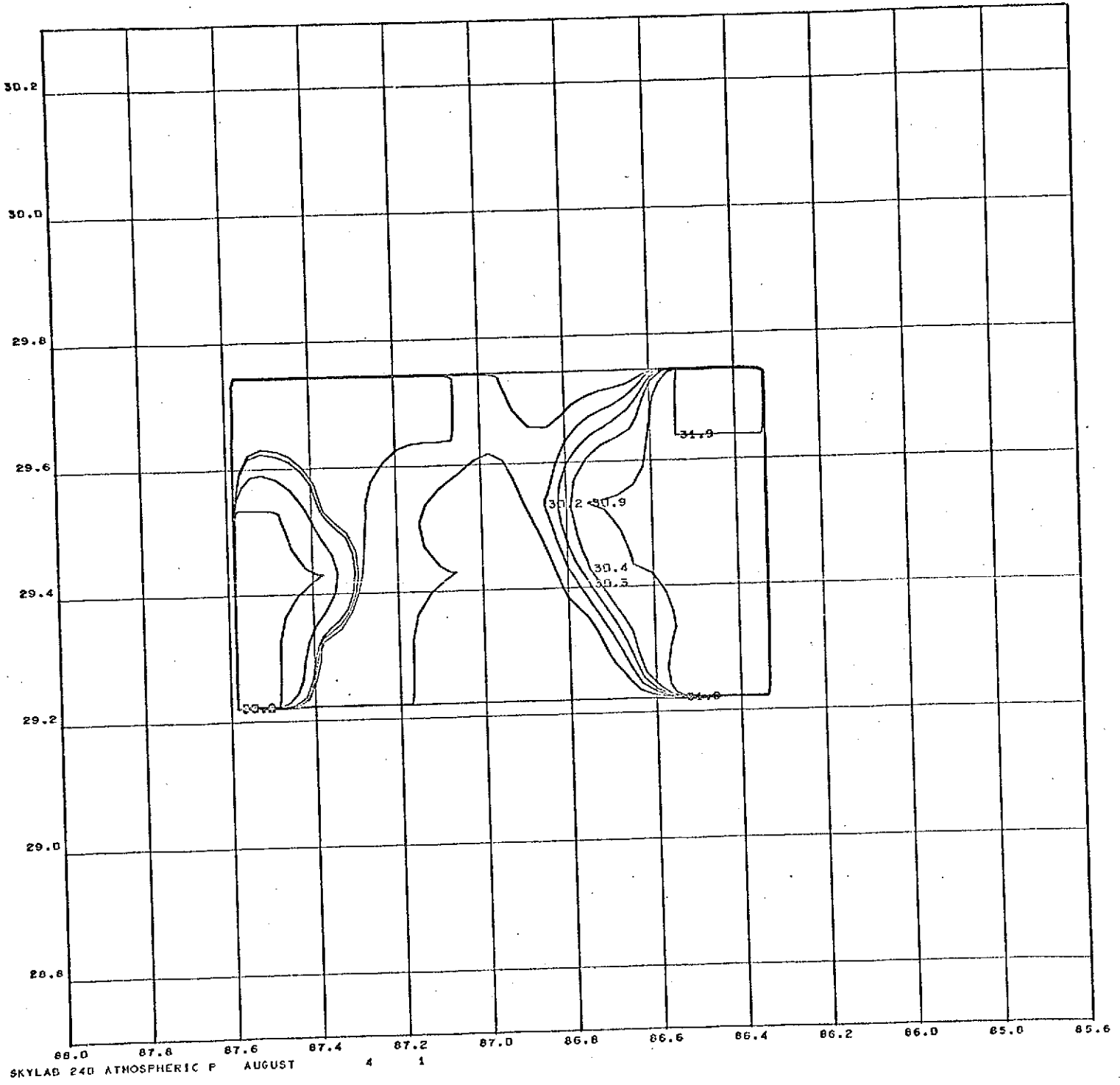
C-4

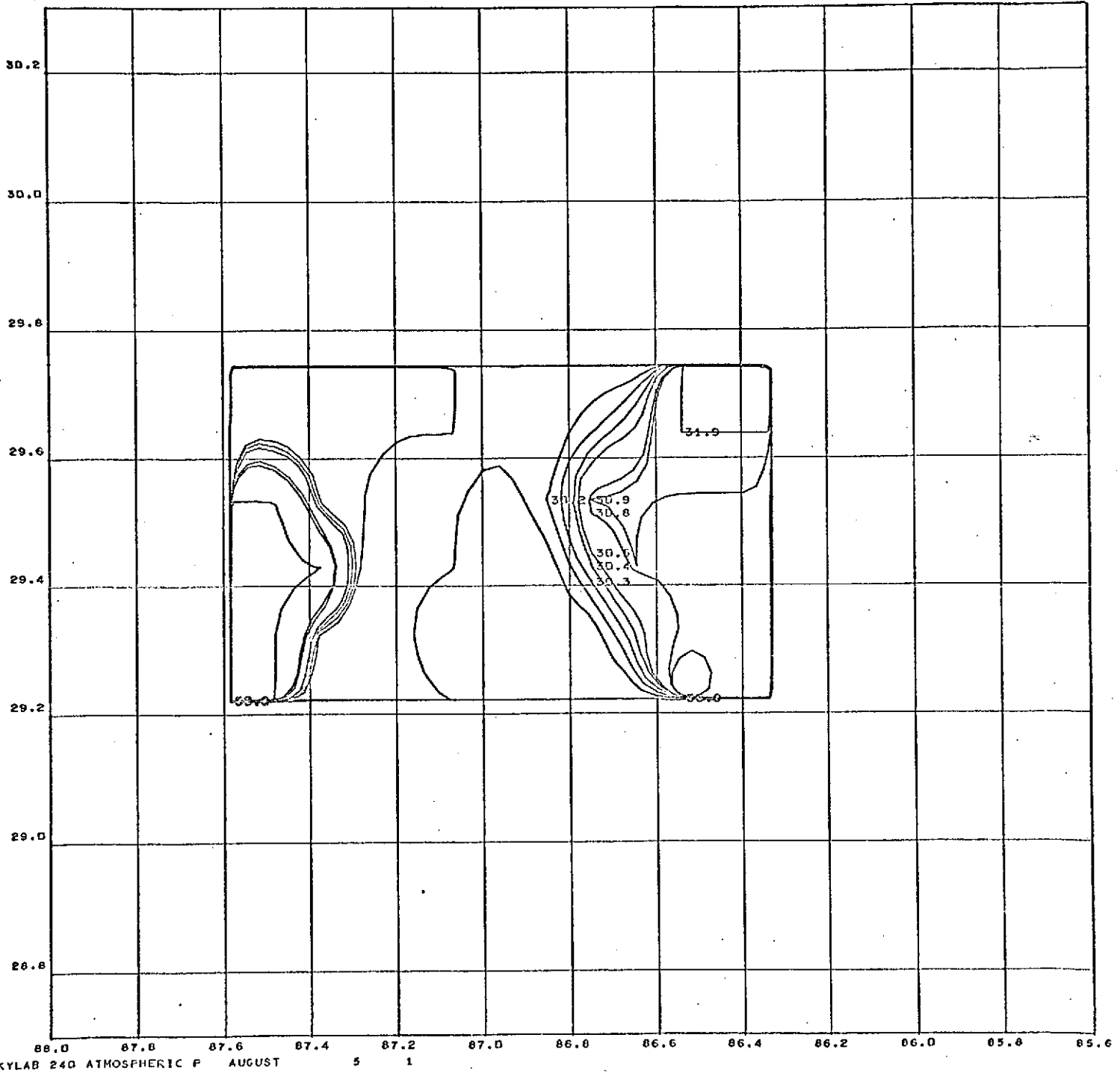
TABLE 14

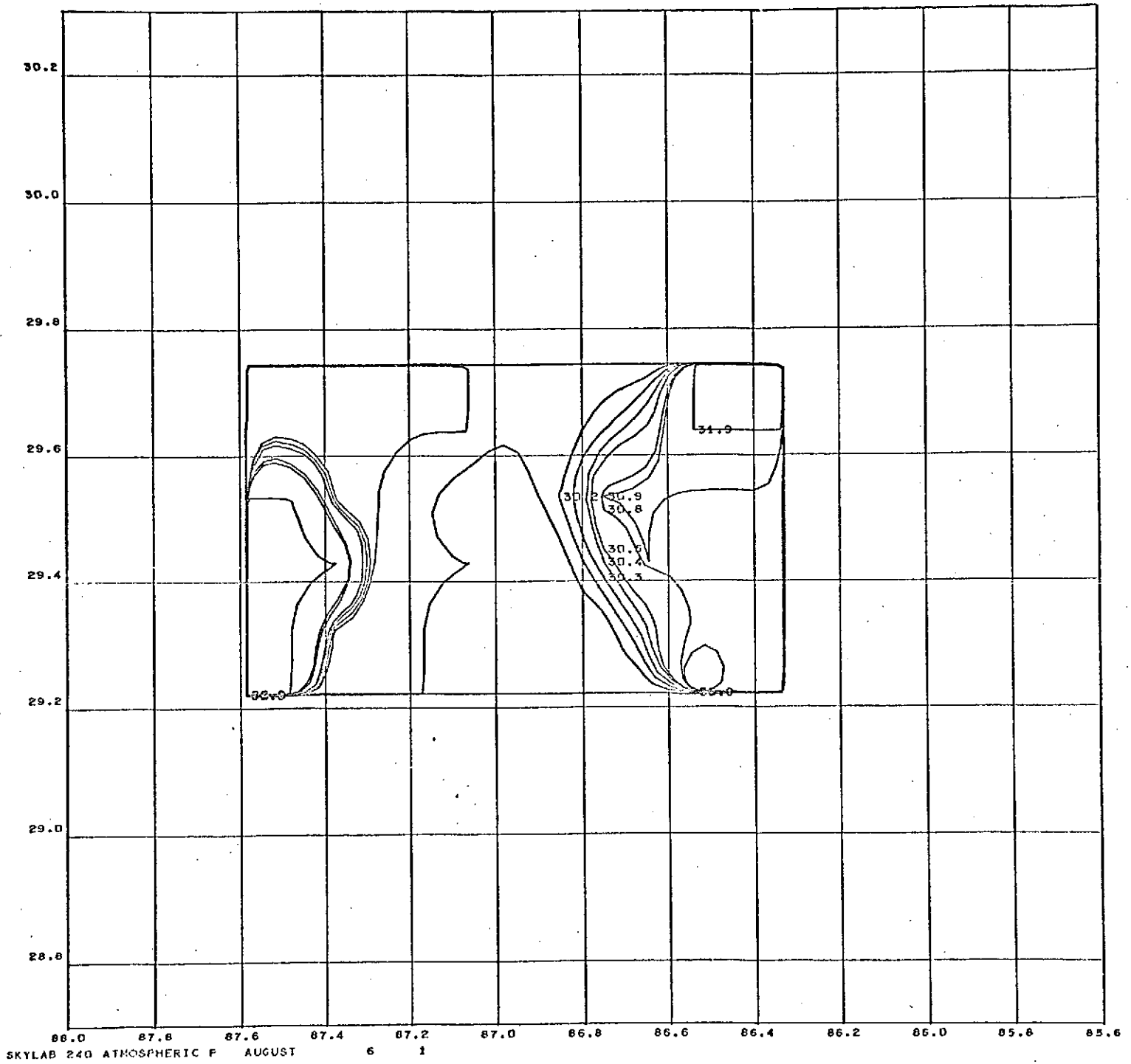


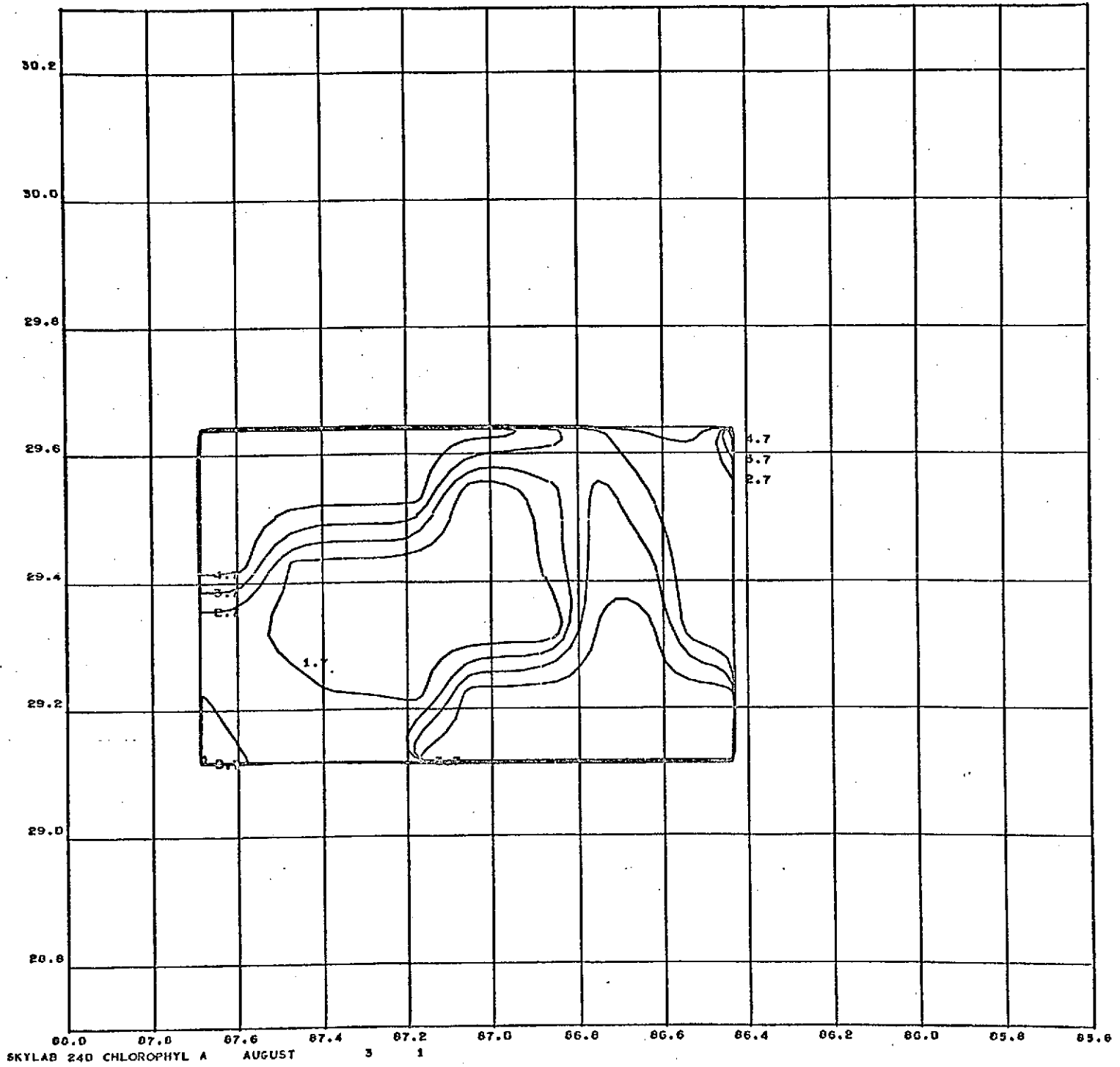
SKYLAB 240 ATMOSPHERIC P AUGUST 3 1



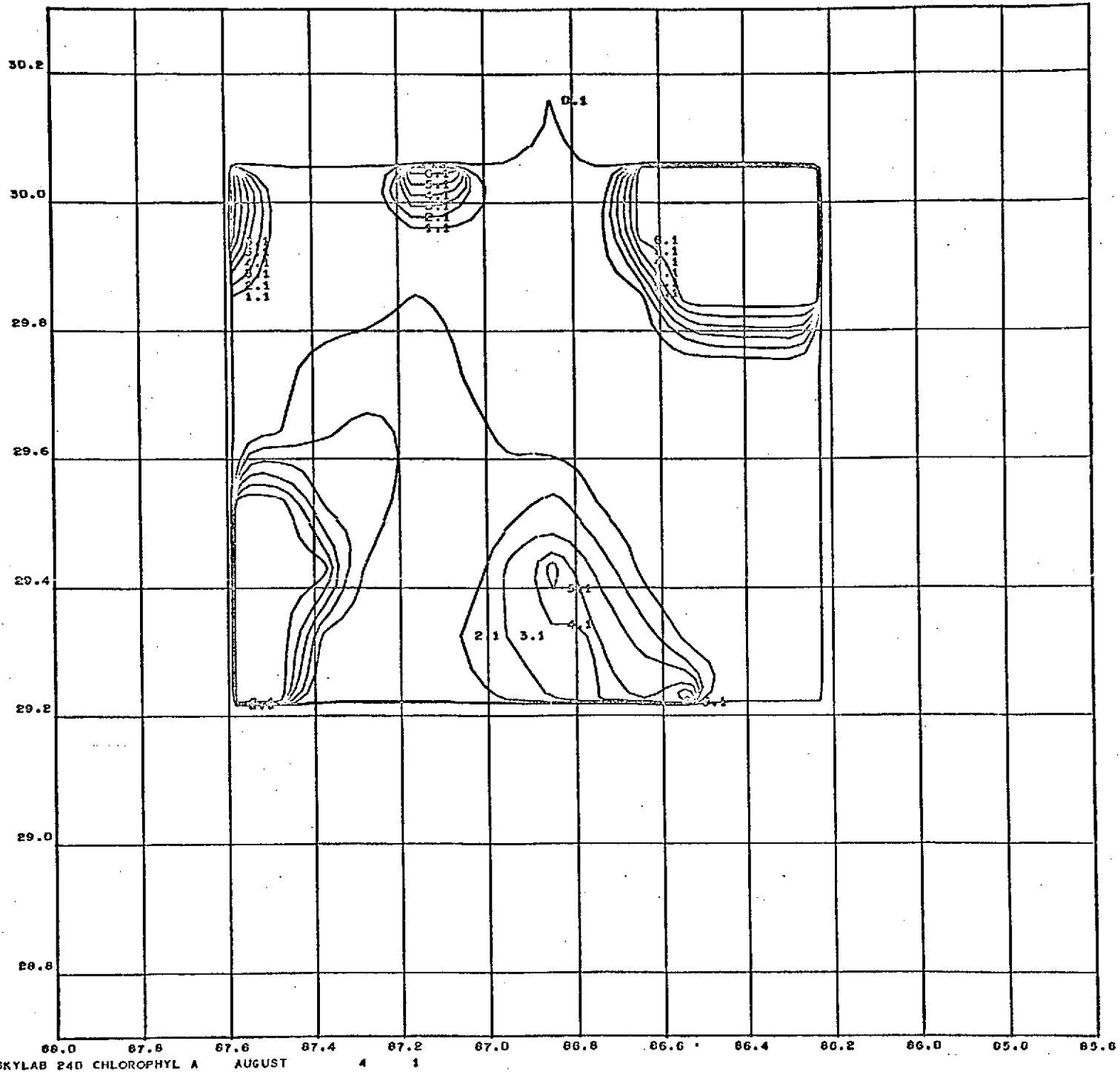


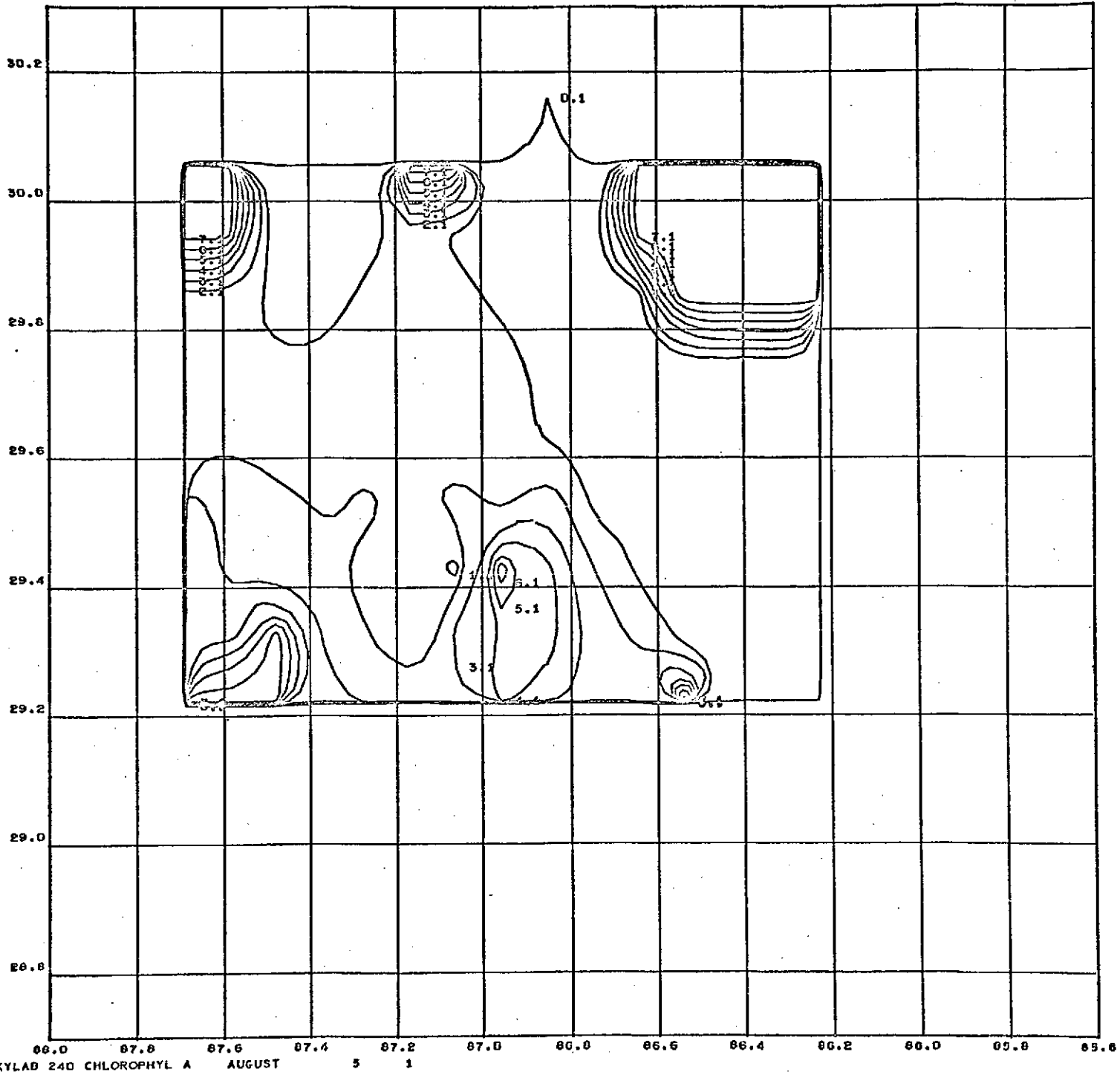





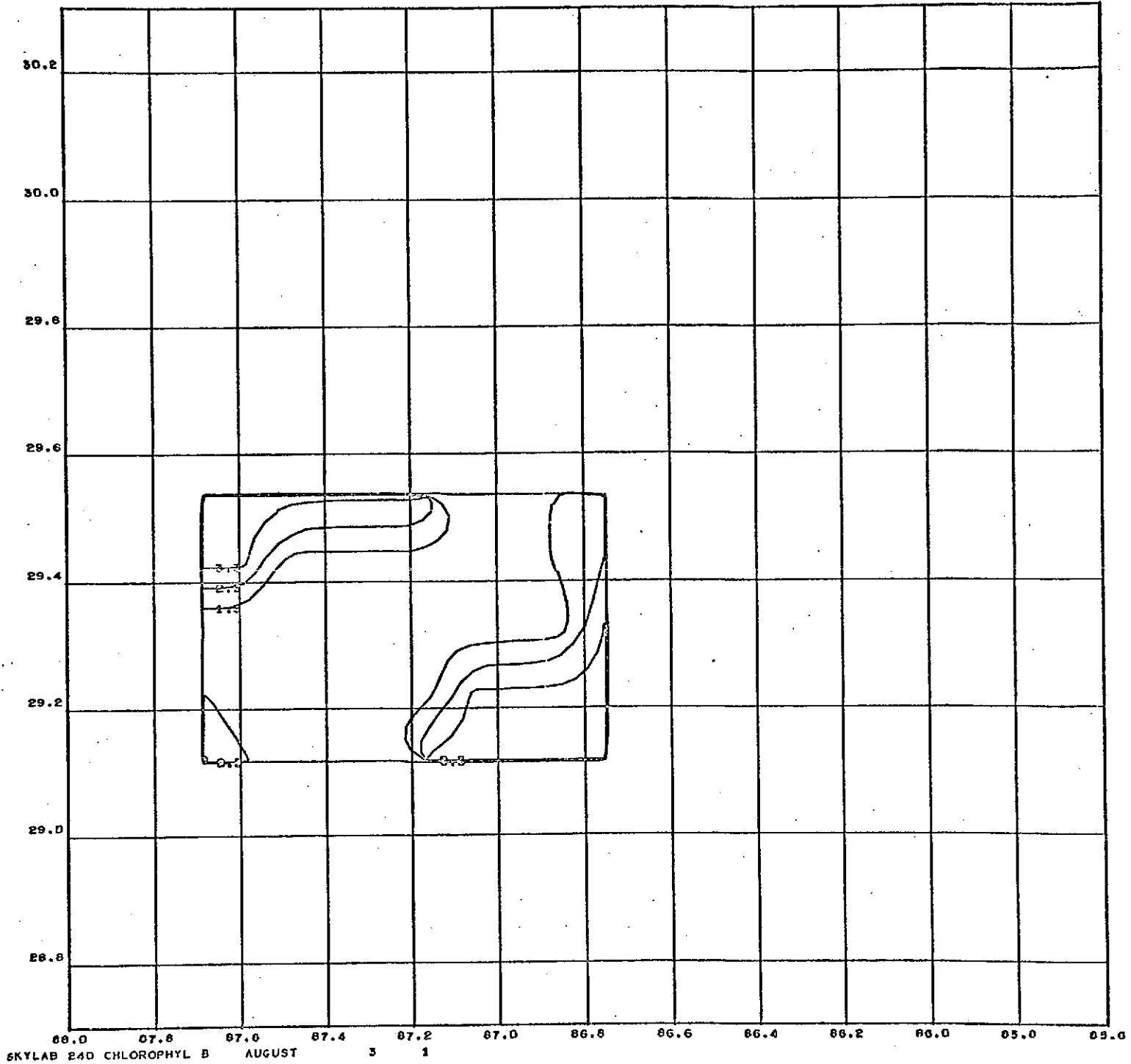


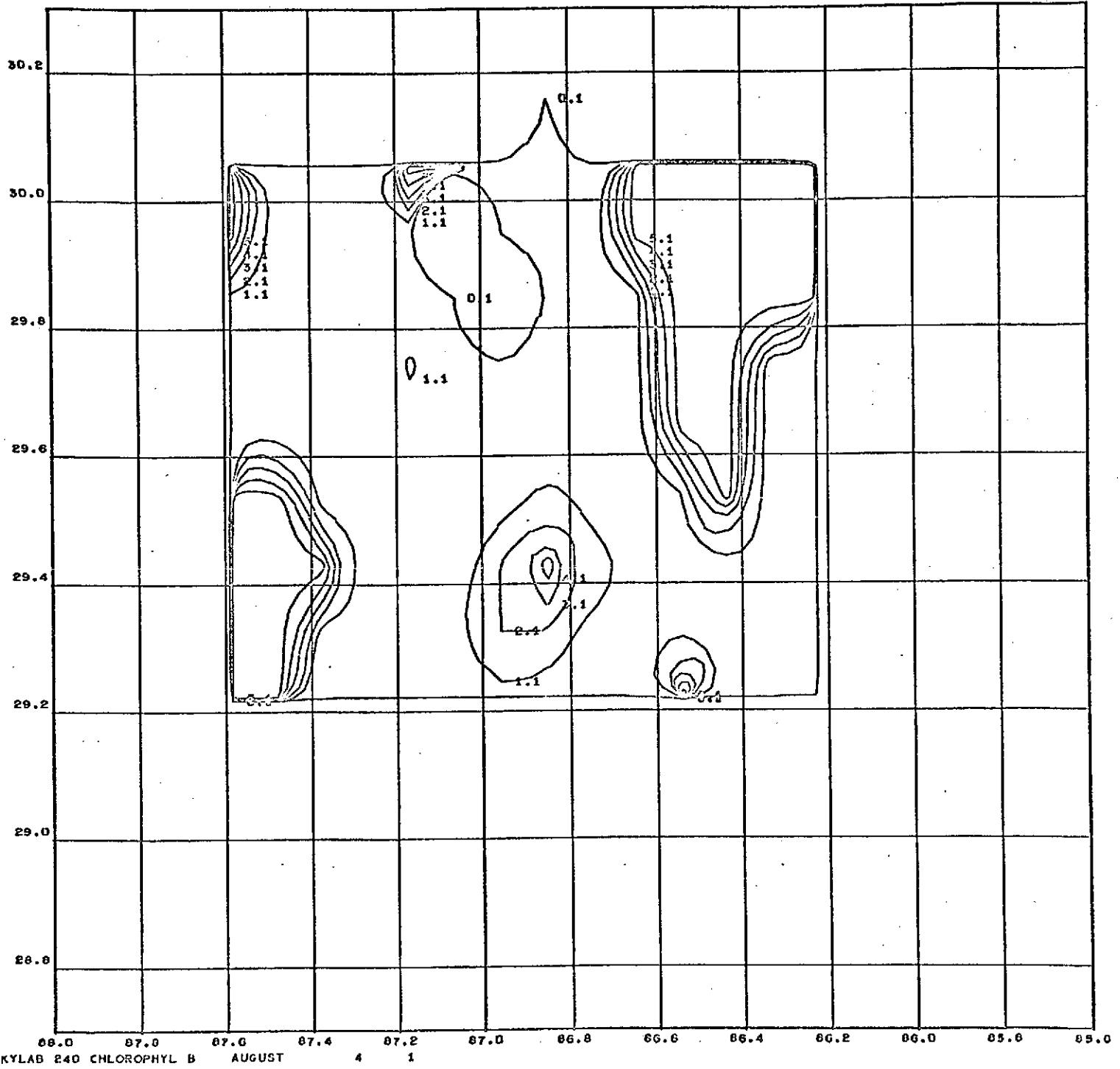


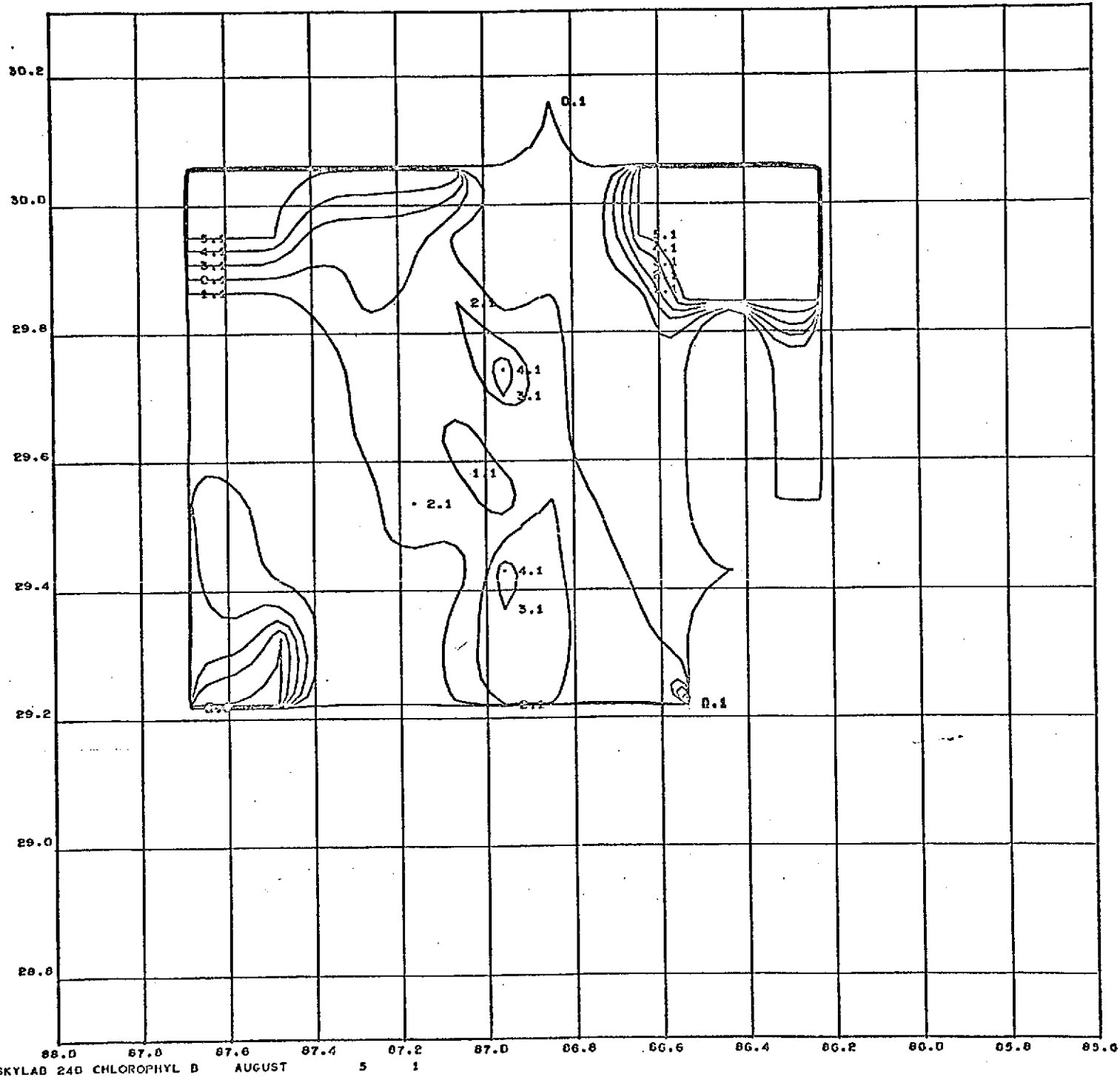


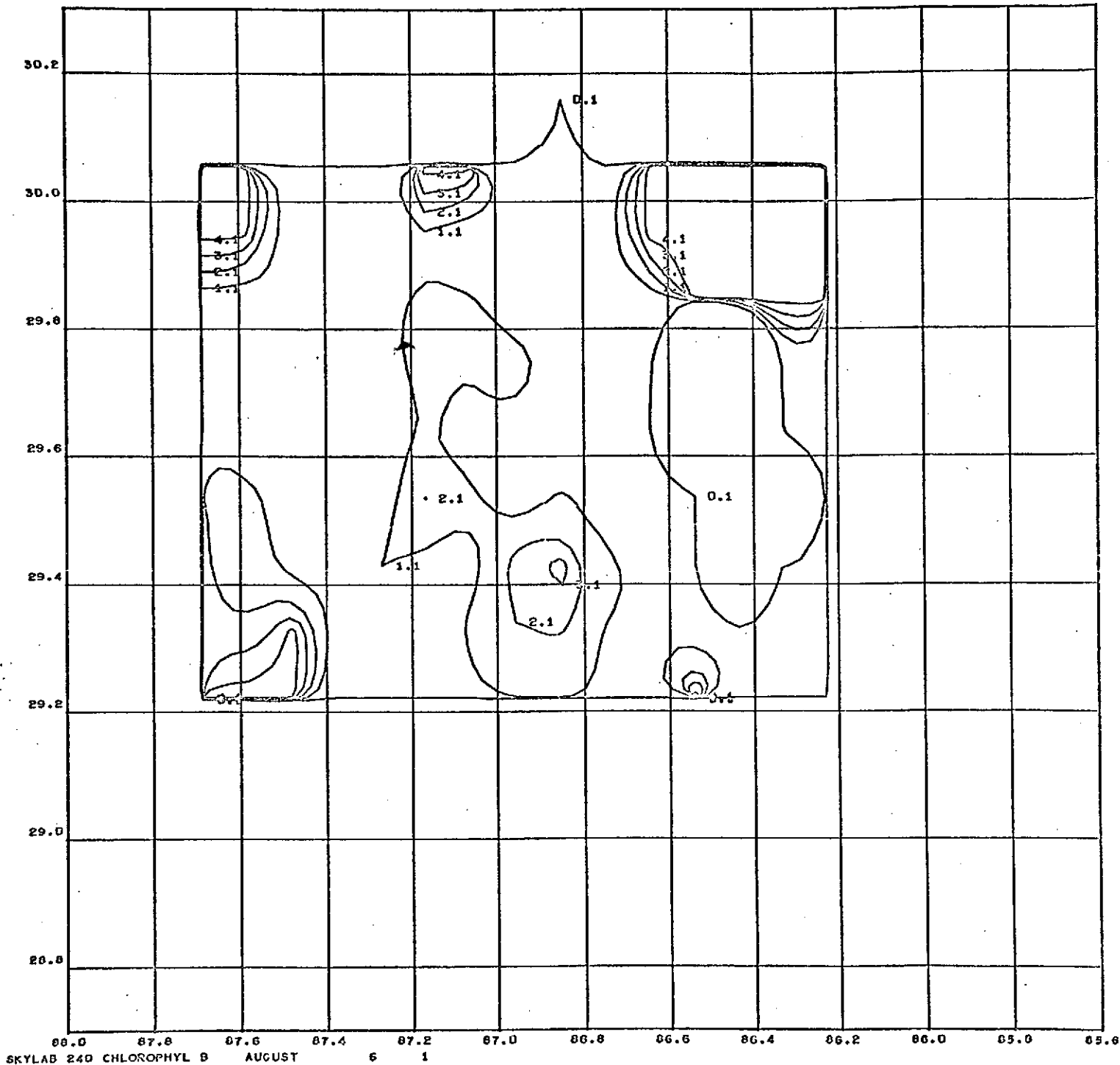


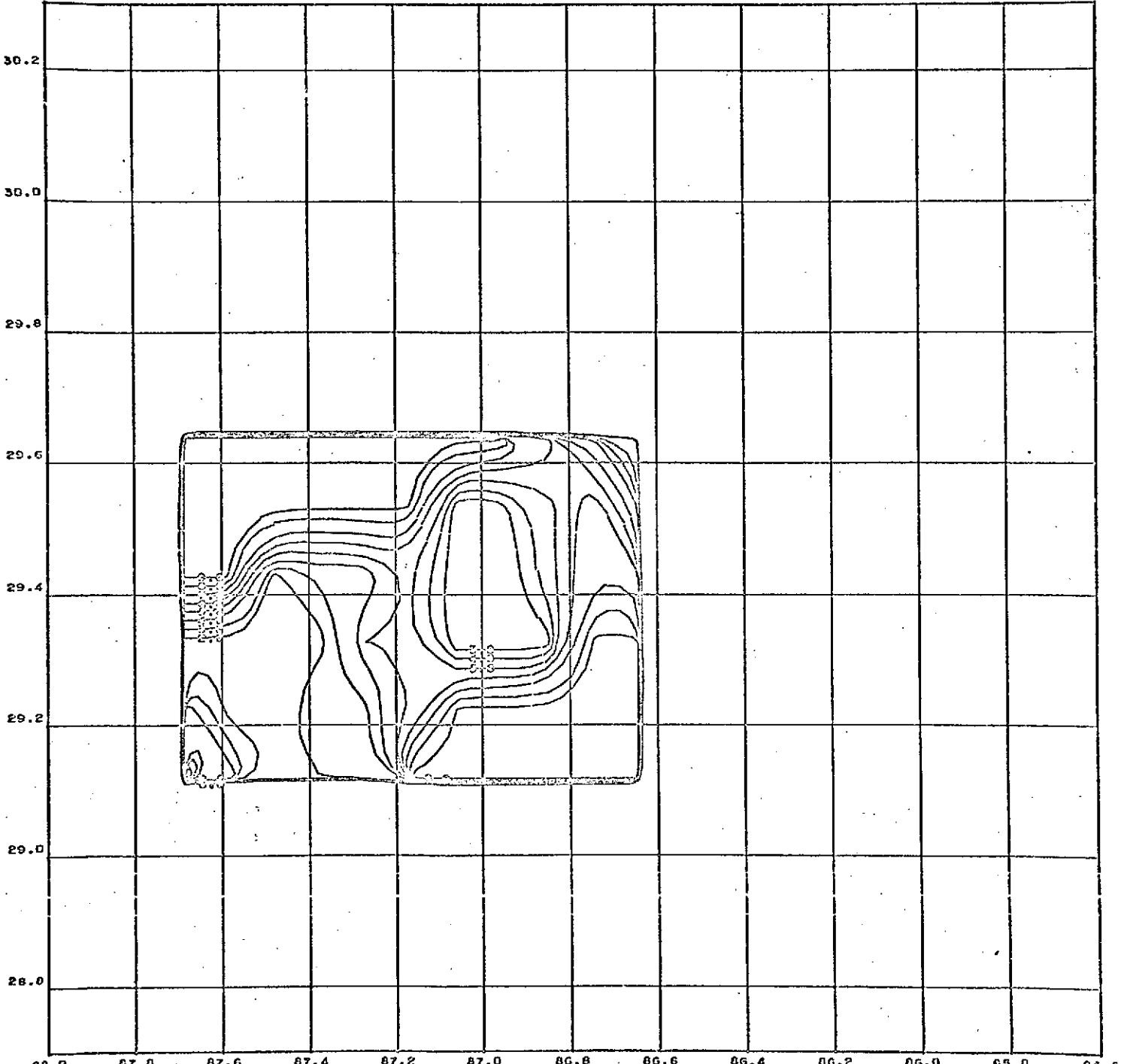













SKYLAB 240 CHLOROPHYL C AUGUST 3 1

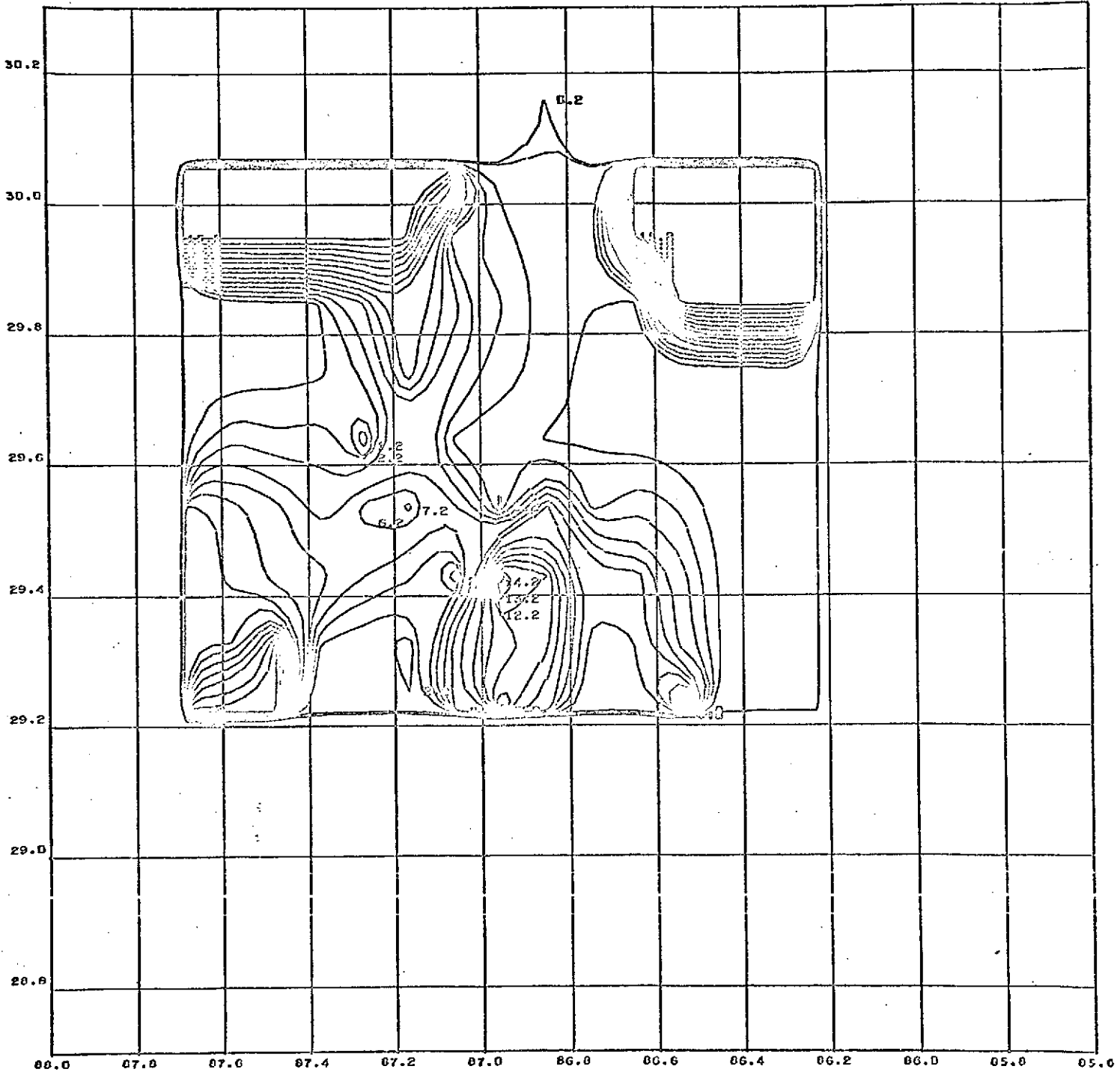






SKYLAB 240 CHLOROPHYL C AUGUST 4 1






SKYLAB 240 CHLOROPHYL C AUGUST

5 1

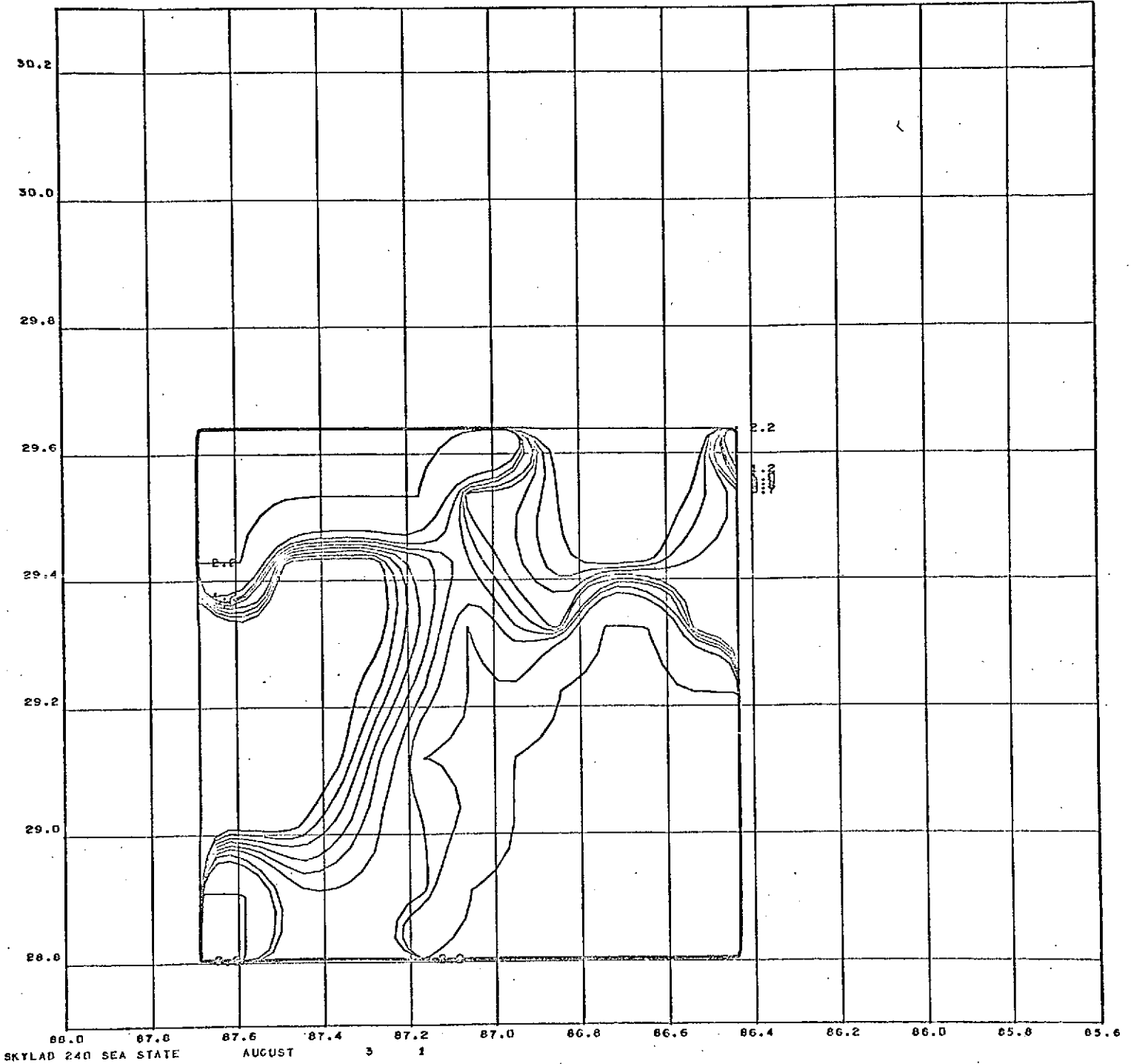


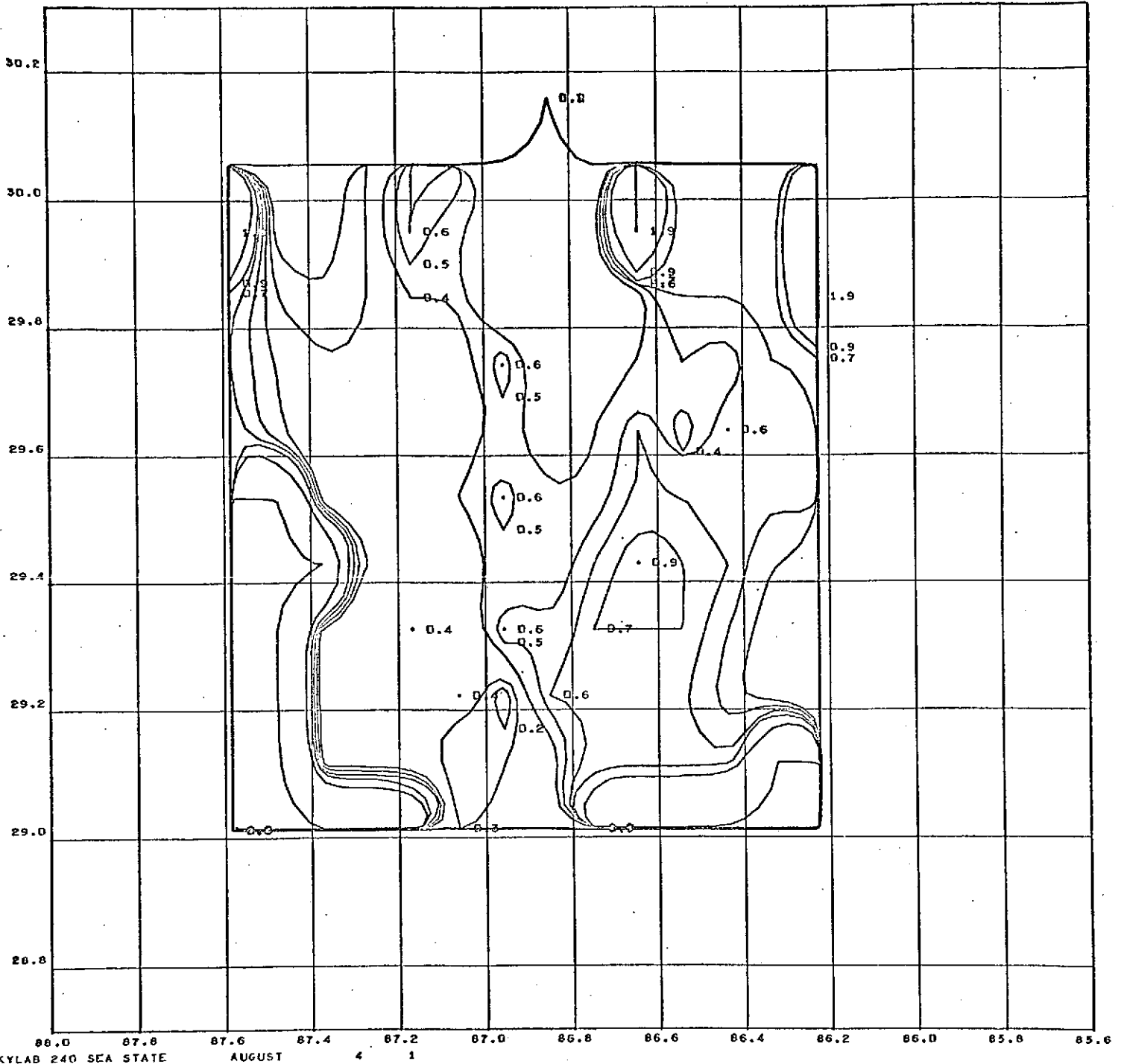


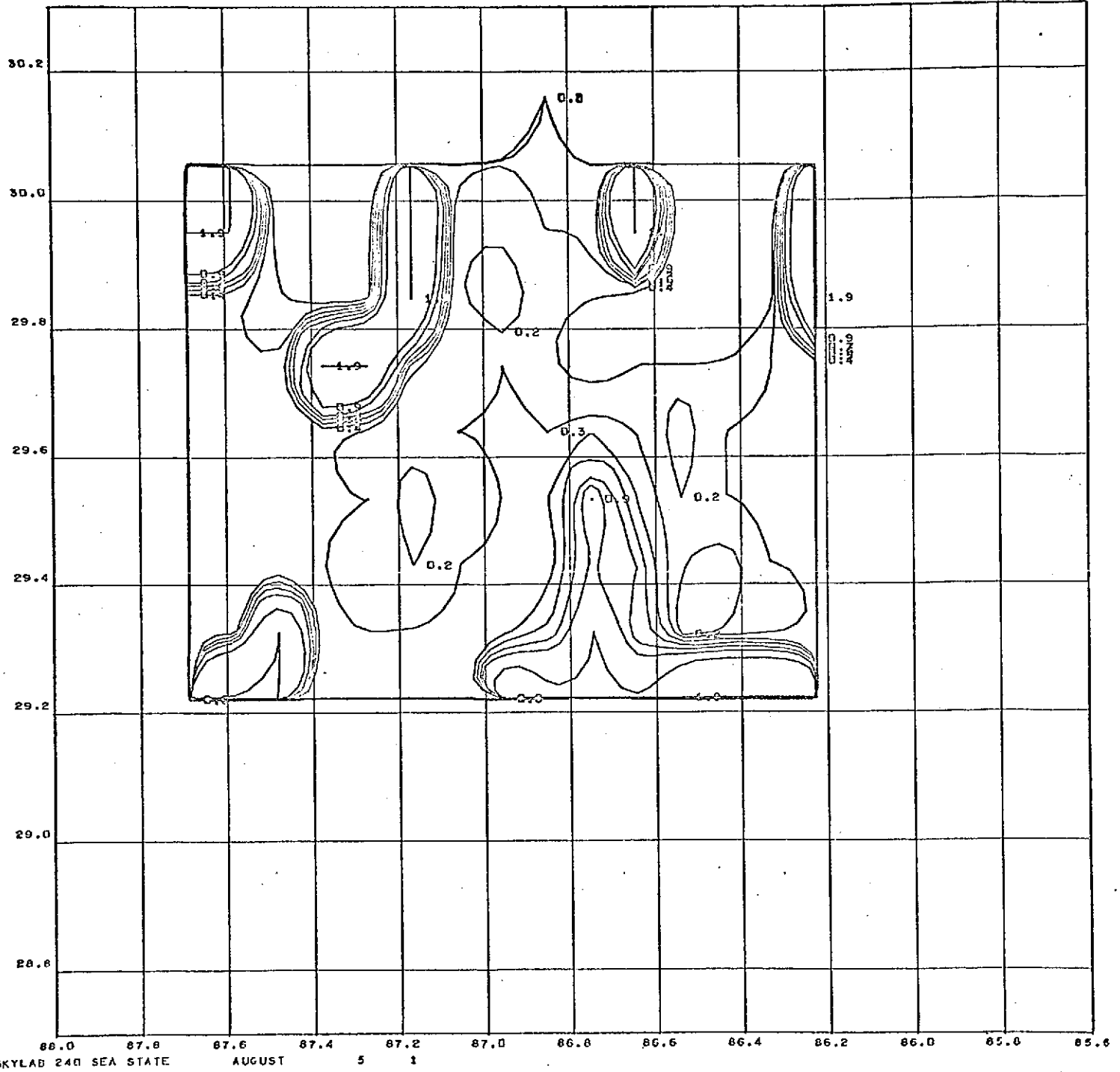
SKYLAB 240 CHLOROPHYL C AUGUST

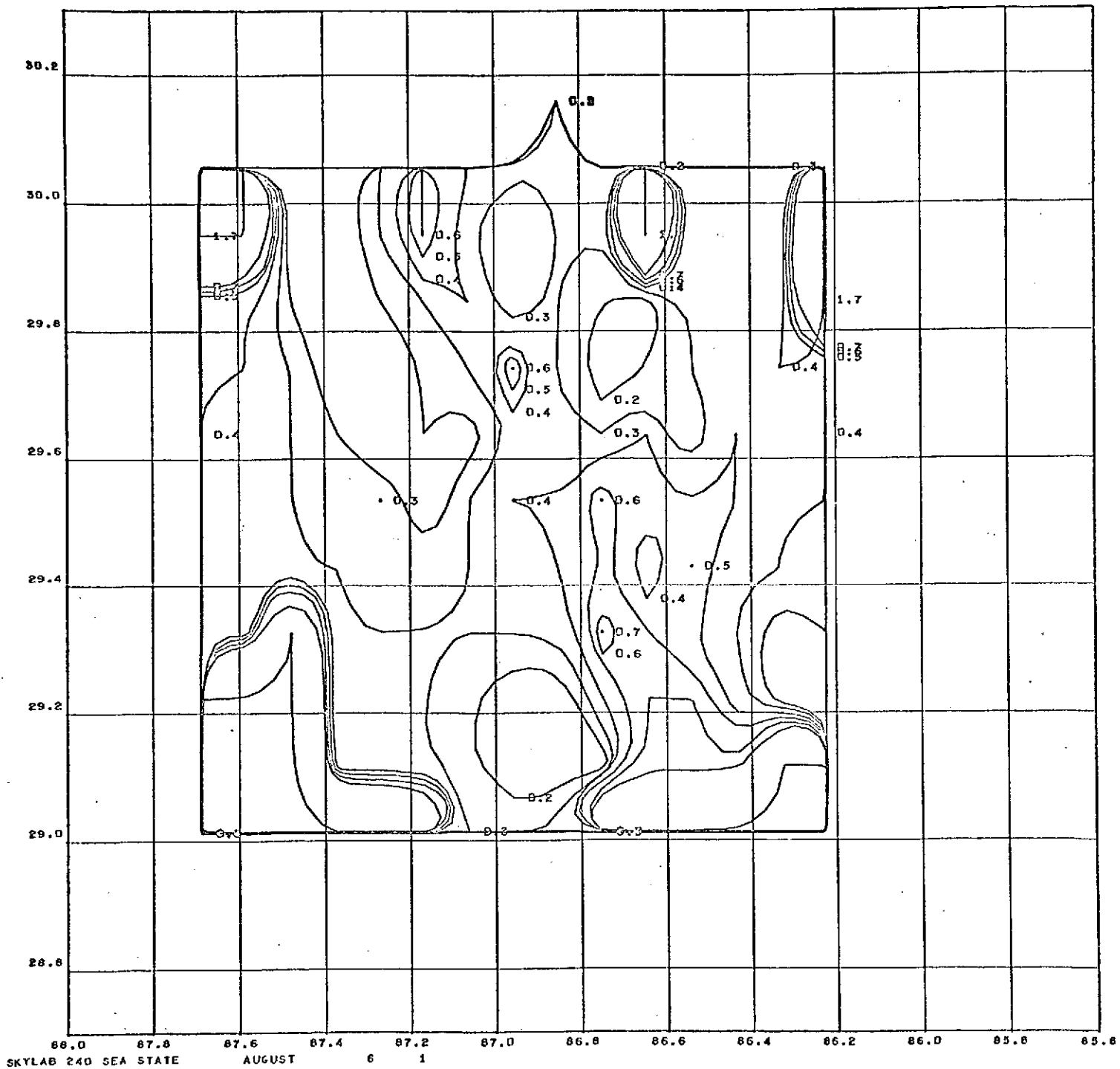
6 1

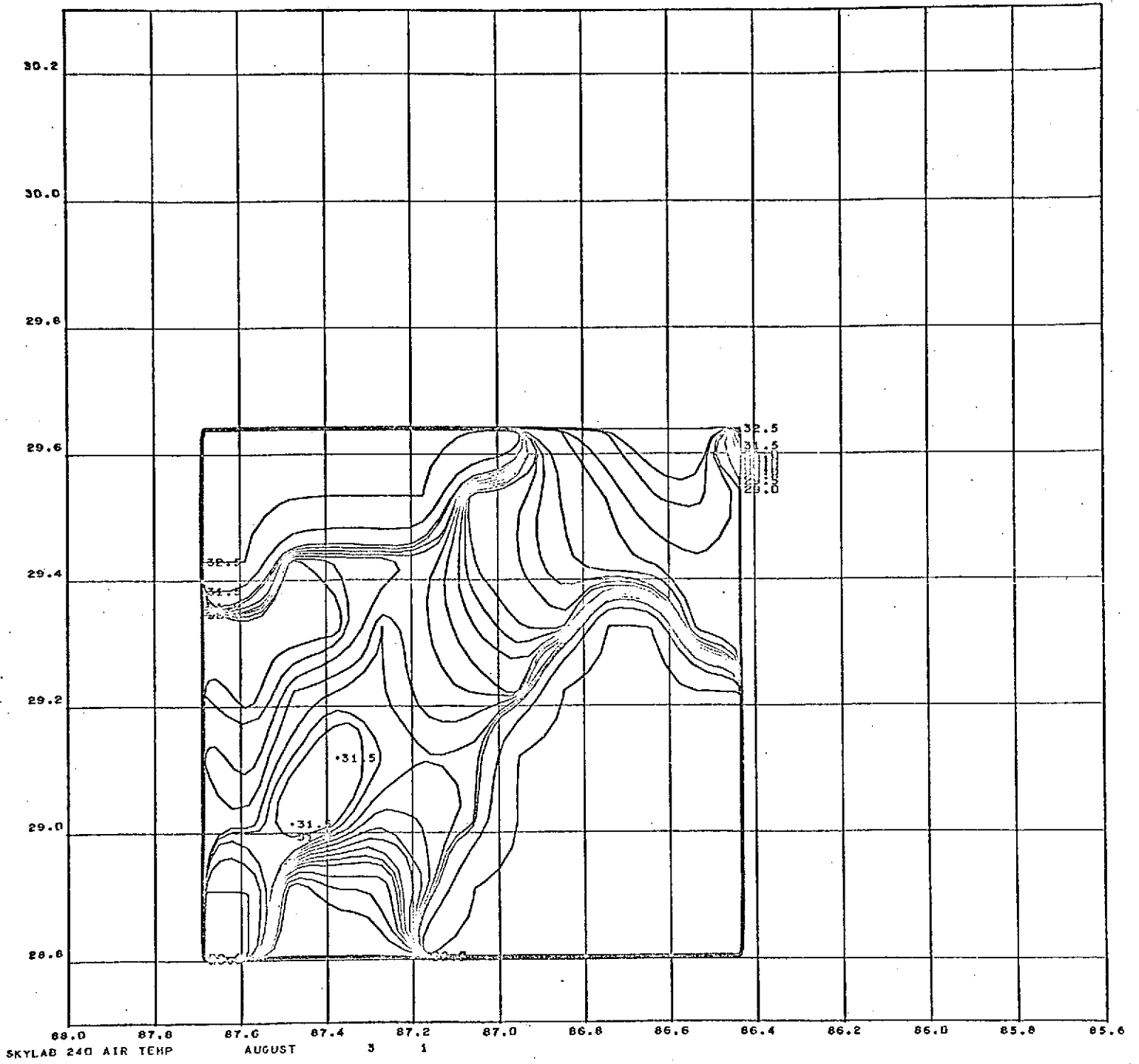




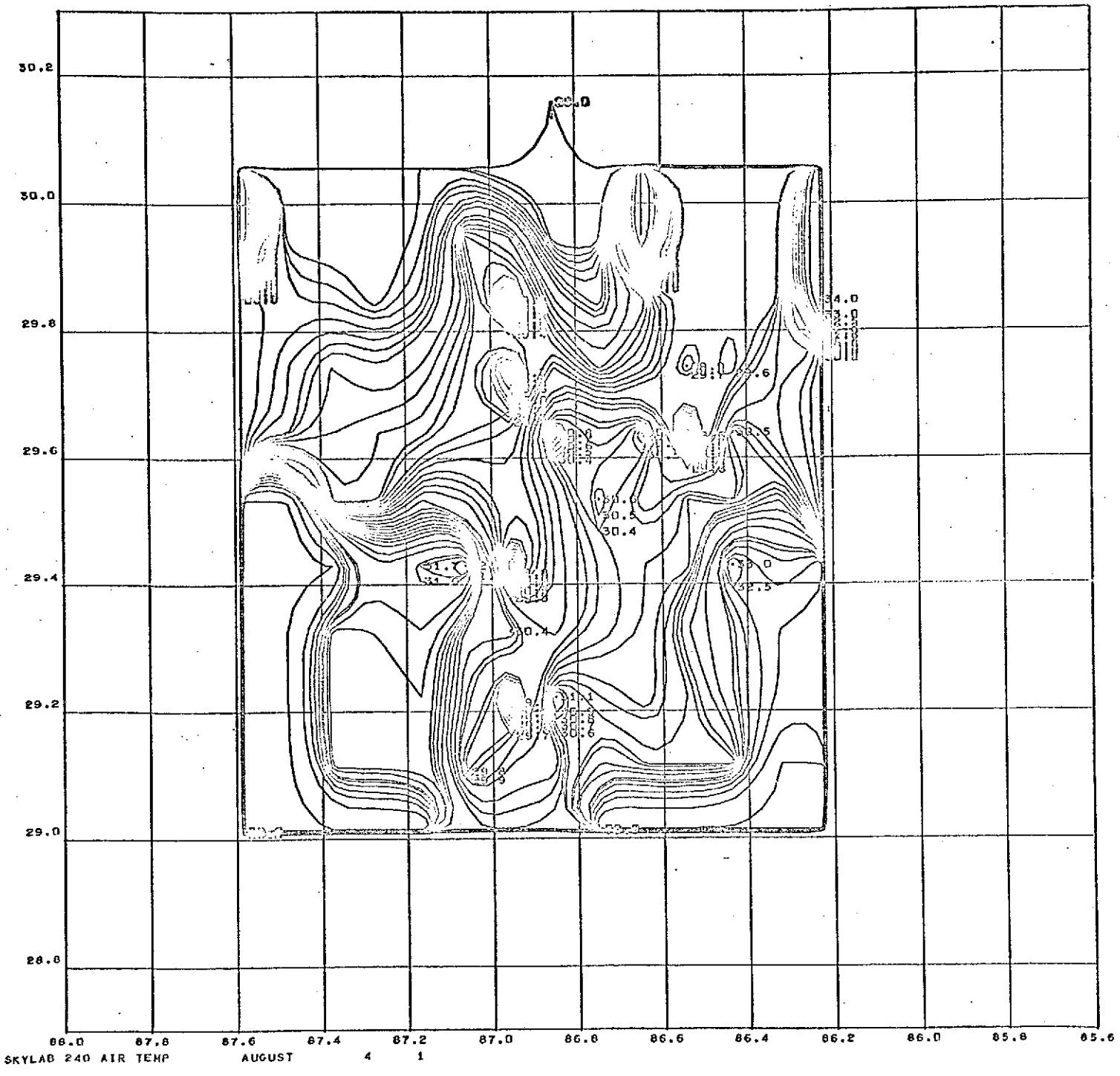



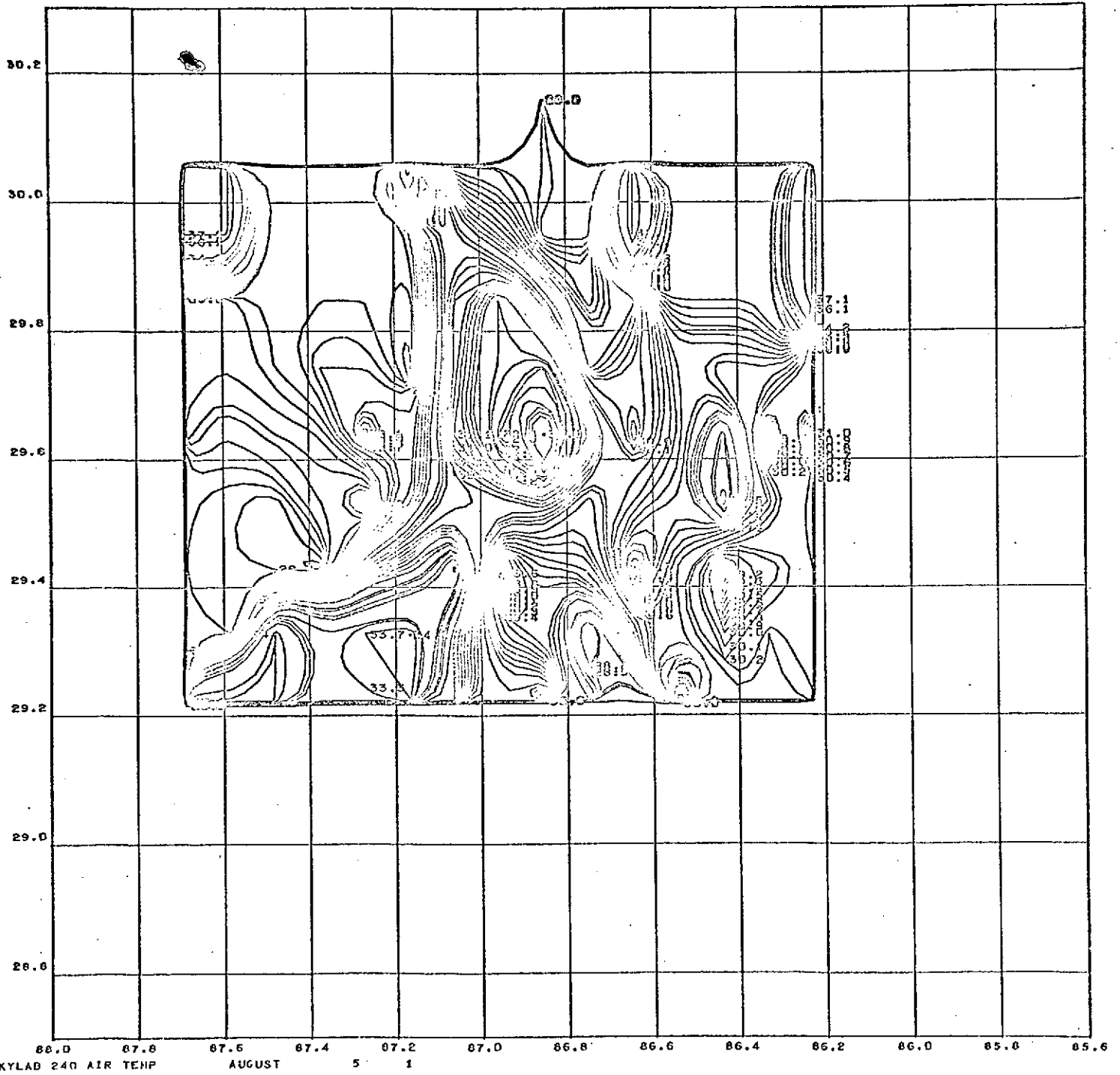


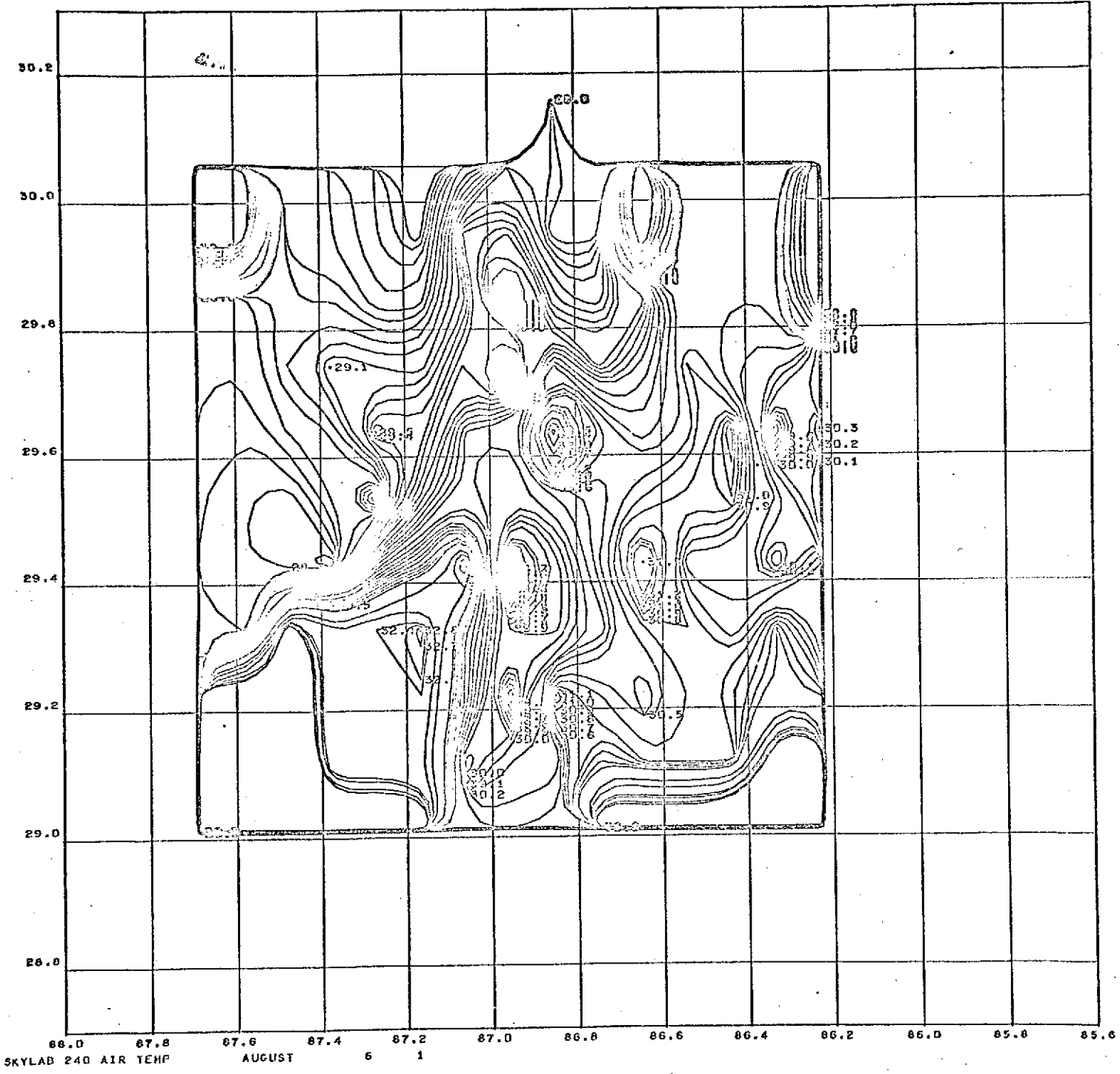


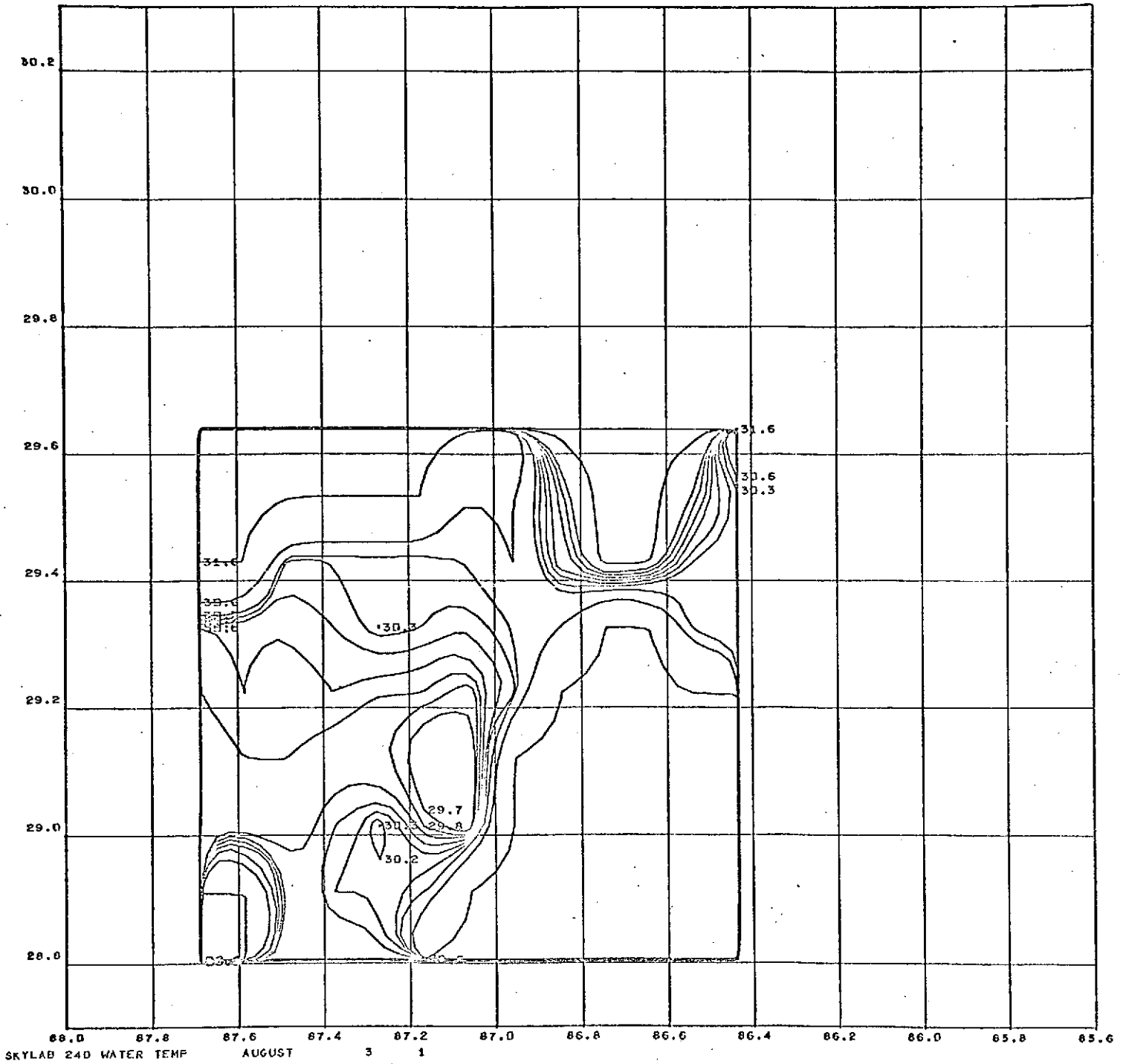



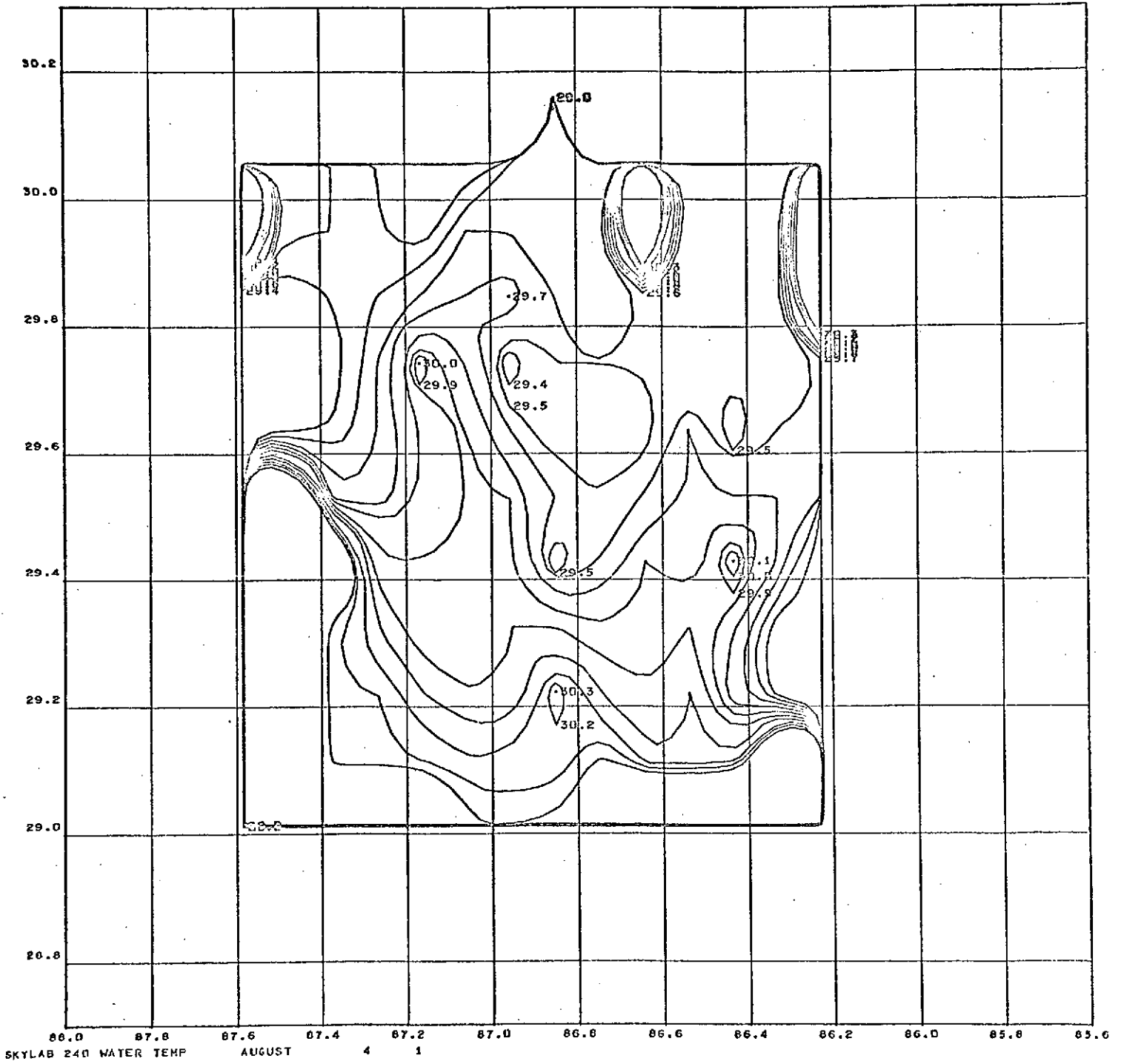


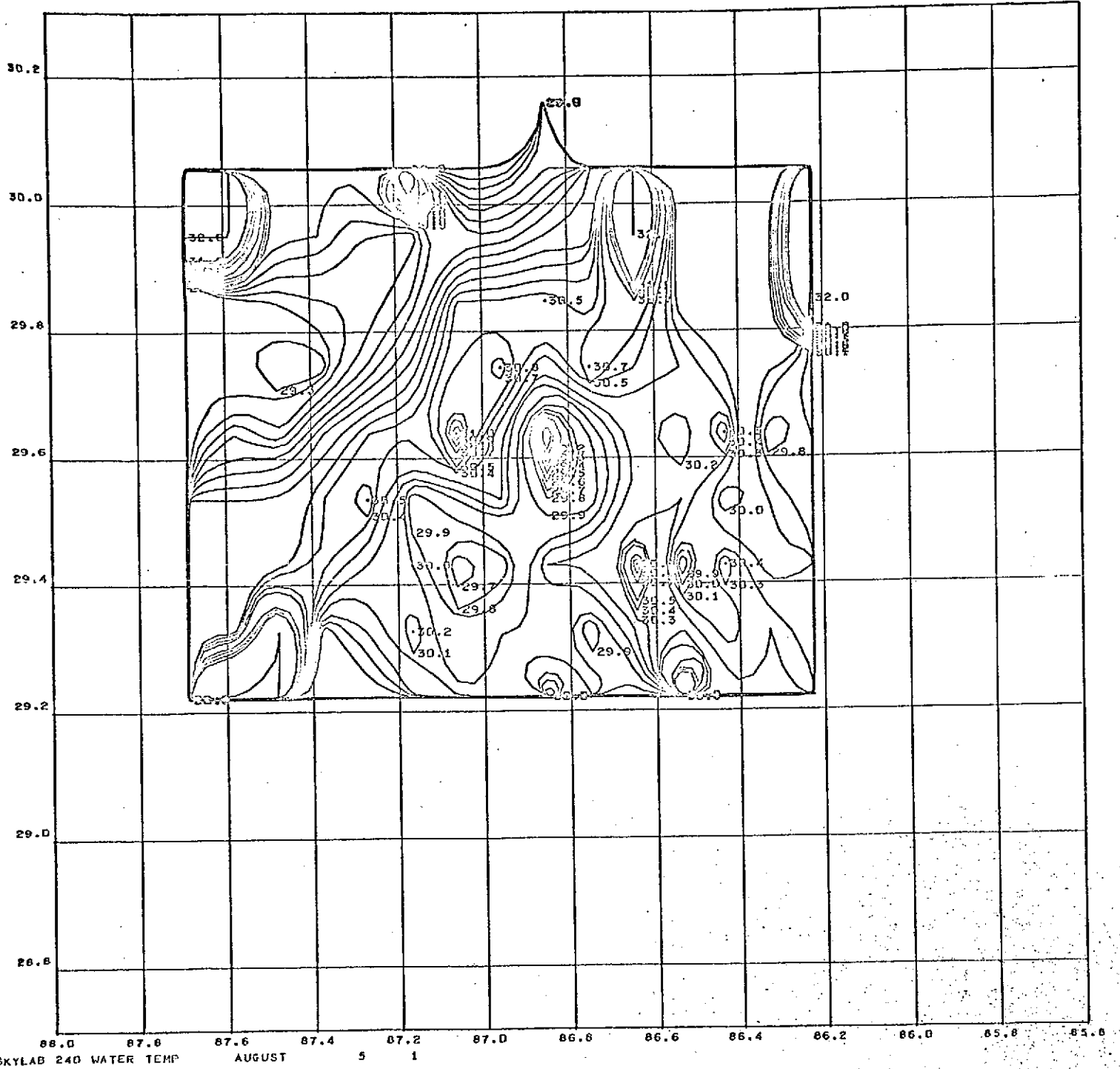


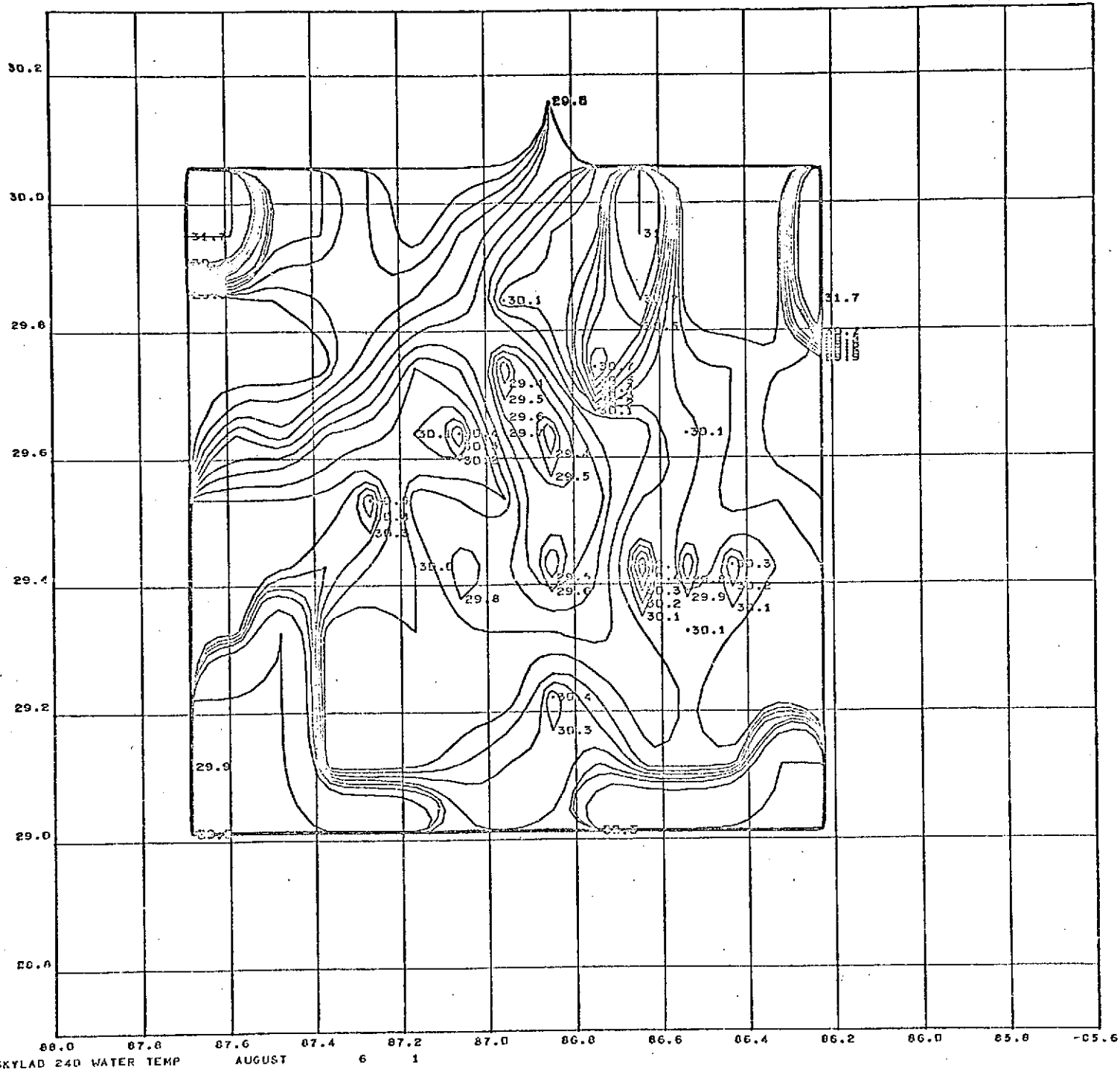


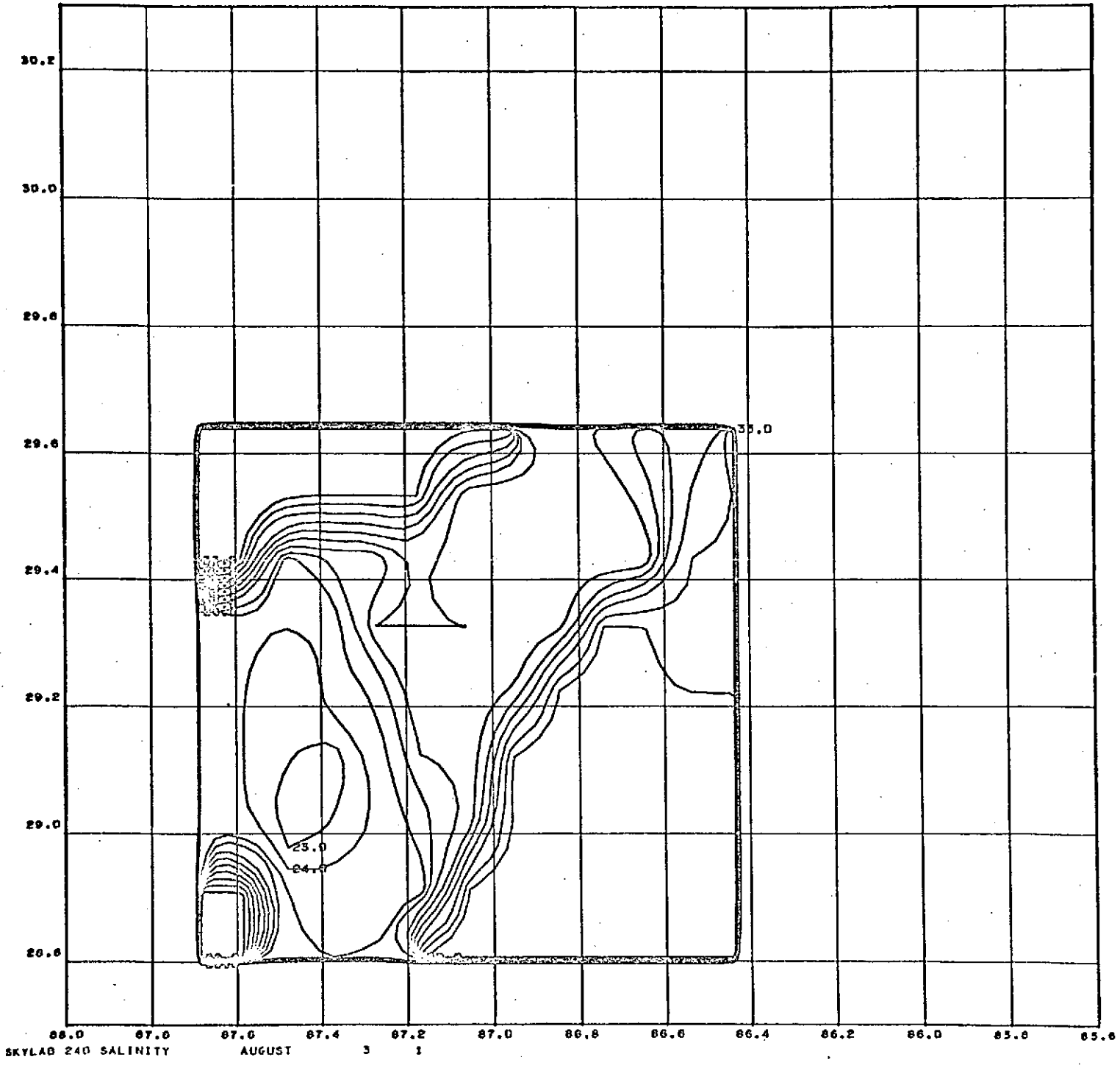












SKYLAB 240 SALINITY      AUGUST 3 1



