

General Disclaimer

One or more of the Following Statements may affect this Document

- This document has been reproduced from the best copy furnished by the organizational source. It is being released in the interest of making available as much information as possible.
- This document may contain data, which exceeds the sheet parameters. It was furnished in this condition by the organizational source and is the best copy available.
- This document may contain tone-on-tone or color graphs, charts and/or pictures, which have been reproduced in black and white.
- This document is paginated as submitted by the original source.
- Portions of this document are not fully legible due to the historical nature of some of the material. However, it is the best reproduction available from the original submission.

JSC-09063

NASA TECHNICAL MEMORANDUM

NASA TM X-58137
December 1974



ATMOSPHERIC TRANSMISSION COMPUTER PROGRAM CP

(NASA-TM-X-58137) ATMOSPHERIC TRANSMISSION
COMPUTER PROGRAM CP (NASA) 187 P HC \$17.00
CSSL 04A

N75-29602

G3/46 Unclass
21859



NATIONAL AERONAUTICS AND SPACE ADMINISTRATION

LYNDON B. JOHNSON SPACE CENTER

HOUSTON, TEXAS 77058

1. Report No. NASA TM X-58137		2. Government Accession No.		3. Recipient's Catalog No.	
4. Title and Subtitle ATMOSPHERIC TRANSMISSION COMPUTER PROGRAM CP				5. Report Date December 1974	
				6. Performing Organization Code JSC-09063	
7. Author(s) D. E. Pitts, T. L. Barnett, and C. L. Korb, JSC, and Walter Hanby and Alyce E. Dillinger, LEC				8. Performing Organization Report No.	
9. Performing Organization Name and Address Lyndon B. Johnson Space Center Houston, Texas 77058				10. Work Unit No. 951-16-00-00-72	
				11. Contract or Grant No. EPN-582 EPN-584	
12. Sponsoring Agency Name and Address National Aeronautics and Space Administration Washington, D.C. 20546				13. Type of Report and Period Covered Technical Memorandum	
				14. Sponsoring Agency Code	
15. Supplementary Notes The JSC Director waived the use of the International System of Units (SI) for this Technical Memorandum because, in his judgment, the use of SI units would impair the usefulness of the report or result in excessive cost.					
16. Abstract A computer program that allows for the numerical calculation of the effects of carbon dioxide, water, methane, ozone, carbon monoxide, and nitrous oxide in the atmosphere on Earth's resources remote-sensing techniques is described, and a flow chart of the program and operating instructions are provided. Comparisons are made between the atmospheric transmission obtained from laboratory and spacecraft spectrometer data and that obtained from a computer prediction by use of a model atmosphere using radiosonde data, and limitations of the model atmosphere data are discussed. The computer program listings and the input card formats and sample runs for both radiosonde data and laboratory data are included in appendixes.					
17. Key Words (Suggested by Author(s)) * Earth Resources * Remote Sensing * Radiosonde Data * Signature Analysis * Environment Simulation * Absorption Spectra * Emission Spectra * Meteorology			18. Distribution Statement STAR Subject Category: 43 (Earth Resources)		
19. Security Classif. (of this report) Unclassified		20. Security Classif. (of this page) Unclassified		21. No. of Pages 188	22. Price* \$7.00

*For sale by the National Technical Information Service, Springfield, Virginia 22151

NASA — JSC

ATMOSPHERIC TRANSMISSION COMPUTER PROGRAM CP

D. E. Pitts, T. L. Barnett, and C. L. Korb
Lyndon B. Johnson Space Center
Houston, Texas 77058

Walter Hanby and Alyce E. Dillinger
Lockheed Electronics Company, Inc.
Houston, Texas 77058

CONTENTS

Section	Page
SUMMARY	1
INTRODUCTION	1
SYMBOLS	2
THEORY	7
COMPUTER PROGRAM	12
Program Development	12
Continuum	19
Program Description and Operating Instructions	20
COMPARISONS TO TEST DATA AND LIMITATIONS OF THE MODEL	21
CONCLUDING REMARKS	22
REFERENCES	24
APPENDIX A — COMPUTER PROGRAM LISTING	A-1
APPENDIX B — INPUT CARD FORMAT AND SAMPLE DATA RUNS	B-1
APPENDIX C — SAMPLE OF DATA FOR PROGRAM CP	C-1

TABLES

Table	Page
I SUMMARY OF UNIT RELATIONSHIPS	26
B-I LAKE CHARLES, LOUISIANA, RADIOSONDE AND CODE	B-5
B-II INPUT DATA CARDS FOR LAKE CHARLES, LOUISIANA, RADIOSONDE DATA	B-6
B-III INPUT DATA CARD FORMAT FOR 15° N ANNUAL MODEL ATMOSPHERE . . .	B-7
B-IV SAMPLE CODING FORM	B-8

FIGURES

Figure	Page
1 Flow chart of the CP program	27
2 Comparison of the predicted absorption for program CP with the original Deutschmann and Calfee (ref. 3) single-layer water- vapor-absorption spectrum for the frequency range 5182 to 5193 per centimeter at a pressure of 1.0 atmosphere, at a concentra- tion of 0.01 centimeter of precipitable water vapor for a temp- erature of 287.7 K, and for a spectral slit width α of 0.5 cm ⁻¹	28
3 Comparison of the predicted absorption for program CP with the original Deutschmann and Calfee (ref. 3) single-layer water- vapor-absorption spectrum for the frequency range 5182 to 5193 per centimeter at a pressure of 1.0 atmosphere, at a concentra- tion of 0.1 centimeter of precipitable water vapor for a temperature of 287.7 K, and for a spectral slit width α of 0.5 cm ⁻¹	29
4 Comparison of experimental and calculated absorption in the 1042-cm ⁻¹ ozone band	30
5 Comparison of predicted transmission for program CP with the carbon dioxide transmission of Drayson and others (ref. 16) for an equivalent pressure of 1.00 atmosphere and an optical mass of 106.2 atm·cm _{300 K}	31

Figure		Page
6	Comparison of predicted transmission for program CP with the carbon dioxide transmission of Drayson and others (ref. 16) for an equivalent pressure of 0.0857 atmosphere and an optical mass of 212.1 atm·cm _{300 K}	32
7	Comparison of low-resolution spectra (ref. 17) with the theoretical calculations of Drayson and others (ref. 16) and CP program for an equivalent pressure of 0.02053 atmosphere and an optical mass of 6.30 atm·cm _{300 K}	33
8	Calibration performed on April 30, 1970, using the Gulf of Mexico as a source and accounting for the intervening atmospheric transmission and emission	34
9	Comparison of S191 sensor output data for Monroe Reservoir with CP model and Anding model using radiosonde data from Salem, Illinois, on June 10, 1973	35
B-1	Deck setup for atmospheric transmission computer program CP	B-9

ATMOSPHERE TRANSMISSION COMPUTER PROGRAM CP¹

By D. E. Pitts, T. L. Barnett, C. L. Korb,
Walter Hanby,* and Alyce E. Dillinger*
Lyndon B. Johnson Space Center

SUMMARY

All Earth resources remote-sensing techniques are affected, to some degree, by the atmosphere lying between the sensor and the test site. The computer program described herein allows the effects of atmospheric absorption and emission by carbon dioxide, water vapor, methane, nitrous oxide, carbon monoxide, and ozone to be assessed so that correction techniques can be devised and tables for atmospheric correction algorithms can be calculated. The absence of carbon monoxide data on the data tape, however, limits calculations to the remaining five gases. The program incorporates data from wavelengths of 0.69 to approximately 20 micrometers, generated by R. Calfee of the National Oceanic and Atmospheric Administration, but can incorporate other line-by-line data in the proper format. The atmosphere is divided into layers (≤ 30), each of equal mass, and is defined by significant levels of either radiosonde data or a model atmosphere. Both upwelling and downwelling emissions are calculated to enable simulation of both terrestrial and spaceborne measurements. The program is designed so that punched cards can be produced for use in other computer programs. Sample runs for both radiosonde data and laboratory data are provided in the appendixes.

INTRODUCTION

The objectives of the NASA Earth Observations Program are to determine the performance capabilities of various sensors, to identify signature criteria of resources, to develop new sensors and systems, to devise analysis systems and procedures, and to demonstrate applications using these tools. The laboratory usually affords the best testing environment for a sensor, but the type of target, the conditions of the signal path, and other testing parameters are limited. Because the laboratory environment is usually restrictive, a successful laboratory test of the sensor is necessary but not sufficient to ensure proper operation of the sensor in the real environment. Therefore, much of the testing is performed in an environment that duplicates the conditions under which the instrument is expected to operate. The success of the testing under such conditions requires that the data concerning the environment between the instrument platform and the test site be as accurate as possible.

¹This report was produced under Skylab EREP contracts EPN-582 and EPN-584.

*Lockheed Electronics Company, Inc.

The magnitude of the effect on the signal caused by interaction between the atmosphere and the signal depends on the type of sensor used, the wavelength employed, and the meteorological conditions prevailing at the time of the measurement. Furthermore, the atmosphere can cause large deleterious effects in some analysis systems (e.g., maximum-likelihood pattern recognition computer programs); thus, the analysis system as well as the sensor and electronics must be evaluated. Therefore, the output from the CP computer program has been arranged so that punched cards can be produced for use in other computer programs to predict the effect of the atmosphere or to correct the data for atmospheric effects for a data collection and analysis system.

The computer program described herein allows the calculation of atmospheric transmission due to carbon dioxide, water vapor, methane, nitrous oxide, ozone, and carbon monoxide. Because no data exist on the data tape for the last of these, however, carbon monoxide calculations are precluded. The program incorporates data from wavelengths of 0.69 to approximately 20 micrometers but can incorporate other line-by-line data in the proper format.

Appreciation is expressed to Dr. R. F. Calfee, who assisted the authors in using his model and data, and to David Anding, who kindly ran his band model for the Salem, Illinois, test case.

SYMBOLS

A	full width at half maximum for triangular slit function, cm^{-1}
BOUND	distance from a line at which the wings of the line must be considered (usually approximately 12 cm^{-1}), cm^{-1}
C_1, C_2	constants determined from the boundary conditions
CAYBUR	dummy variable
$\text{CONN} = \frac{-M^*g}{RO}$	
c	speed of light, $3.0 \times 10^{10} \text{ cm/sec}$
DELV	the increment in cm^{-1} for calculations of upwelling and downwelling intensity, $\leq \frac{A}{2}$; also distance the center of triangular slit is moved to make the next intensity calculation.
DV	integration step within the triangular slit, cm^{-1}

$E_n(x)$	Kourganoff function, $\int_0^1 \mu^{n-2} e^{-x/\mu} d\mu$
E''	lower rotational energy level of the transition, cm^{-1}
g	acceleration due to gravity
$I_{bv}(T)$	black-body monochromatic intensity at T and ν , $W/(\text{cm}^2 \cdot \text{sr} \cdot \mu\text{m})$
$I_{0\nu}$	monochromatic intensity of Sun or other source, $W/(\text{cm}^2 \cdot \text{sr} \cdot \mu\text{m})$
$I_{\nu}^+(\tau_{\nu}, \mu)$	monochromatic upward-welling radiation (intensity or radiance), $W/(\text{cm}^2 \cdot \text{sr} \cdot \mu\text{m})$
$I_{\nu}^-(\tau_{\nu}, \mu)$	monochromatic downward-welling radiation (intensity or radiance), $W/(\text{cm}^2 \cdot \text{sr} \cdot \mu\text{m})$
$\bar{I}_{\nu 0}$	degraded intensity, $W/(\text{cm}^2 \cdot \text{sr} \cdot \mu\text{m})$, averaged over frequency
i	atmospheric layer index
j	dummy variable representing atmospheric layers
K_{ν}	monochromatic mass absorption coefficient, $(\text{molecules}/\text{cm}^2)^{-1}$
$K_0 = \frac{S}{\alpha_d} \sqrt{\frac{\ln 2}{\pi}}$	
k	Boltzmann constant
l	number of integration steps from $\nu_1 - A$ to $\nu_1 + A$, which is equal to $\frac{2A}{\Delta\nu}$
M	mass of molecule, g
M^*	molecular weight of the atmosphere, $g/(g \cdot \text{mole})$
m	one interval in frequency

N	number of equal-mass layers in the atmosphere
n	monochromatic refractive index of the atmosphere
P	atmospheric pressure, atm
P_i	ambient atmospheric pressure for layer i , atm
P_0	1 atmosphere pressure, atm (101 325 N/m ² , 1013.25 mbar)
R	radius of planet
R_0	universal gas constant based on the carbon-12 atomic weight scale in ergs/(K g·mole)
r	variable factor in equation (19), exponent which is a function of the molecular species
S	line intensity at P and T , cm ⁻¹ /(molecule·cm ⁻²)
S_0	line intensity at T_0 and P_0 : cm ⁻¹ /(g·cm ⁻²) for water and cm ⁻¹ /(molecule·cm) for carbon dioxide and other gases
SAY	dummy variable
T	temperature of the atmosphere as a function of z , K
T_0	base temperature for spectral lines = 296 K for Calfee data
T_1	temperature of the target, K
T_i	transmission for i th layer
$T_{i,mono}$	transmission for all line-by-line calculations
t	dummy variable of optical depth
U	optical mass, $\int_0^z \rho(z) dz$, molecules/cm ²
U_i	water-vapor optical mass, molecules/cm ²
Wl_i	water-vapor partial pressure, atm

- W_d weighting function for downwelling intensity (unitless), derivative of transmission with respect to altitude times Δz_i
- W_u weighting function for upwelling intensity (unitless), derivative of transmission with respect to altitude times Δz_i
- w variable factor in equation (18)
- $$X = \left| \frac{v - v_0 \sqrt{\ln 2}}{\alpha_d} \right|$$
- $x = -(t - \tau)$
- $$Y = \frac{\alpha_0 P}{\alpha_d P_0} \sqrt{\ln 2}$$
- z altitude, cm
- α Lorentz half width at P and T, cm^{-1}
- $$\alpha_d = v_0 \sqrt{\frac{2kT \ln 2}{Mc^2}}$$
- α_0 Lorentz half width at T_0 and P_0 , cm^{-1}
- Δz_i height of atmospheric layer i
- $\Delta \mu_1$ zenith extent of Sun or other source
- $\Delta \phi_1$ azimuthal extent of Sun or other source
- $\bar{\epsilon}$ gray-body emissivity assumed between ν_1 and ν_2
- ϵ_ν monochromatic emissivity of target
- θ zenith angle, rad
- μ $\cos \theta$ (unitless)
- μ_1 position of Sun or other source (unitless)

μ_i	$\cos \theta_i$, where θ_i = angle through ith layer
ν	frequency, cm^{-1}
ν_0	frequency of line center, cm^{-1}
ν_1	frequency at beginning of calculation interval, cm^{-1}
ν_2	frequency at end of calculation interval, cm^{-1}
ρ	constituent gas density as a function of z , molecules/ cm^3
ρ_ν	monochromatic reflectivity of target
$\sigma(\nu)$	normalized instrument function
$\sigma^*(\nu)$	triangular instrument function
$\tau_{0\nu}$	monochromatic optical depth of the entire atmosphere (dimensionless)
τ_ν	monochromatic optical depth, $\int_0^z K_\nu \rho \, dz$ (dimensionless)
ϕ	azimuthal angle, rad
ϕ_1	azimuthal angle of Sun or other source, rad
Ω	plateau function

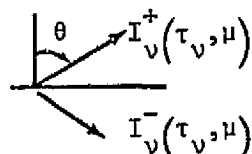
THEORY

In many remote-sensing applications through the Earth atmosphere in which scattering is not an important phenomenon and local thermodynamic equilibrium can be approximated because of the lack of rapid chemical reactions, the equations for radiative heat transfer can be written in the manner of Love (ref. 1), as indicated by the following equations and diagram.

$$\mu \frac{dI_v^+(\tau_v, \mu)}{d\tau_v} = -I_v^+(\tau_v, \mu) + n^2 I_{bv}(T) \quad (1)$$

$$-\mu \frac{dI_v^-(\tau_v, \mu)}{d\tau_v} = -I_v^-(\tau_v, \mu) + n^2 I_{bv}(T) \quad (2)$$

2 Top of the atmosphere $\tau_v = \tau_{0v}$



1 Surface $\tau_v = 0$

where $\mu = \cos \theta$

$\theta =$ zenith angle

$I_v^+(\tau_v, \mu) =$ monochromatic upward-welling radiation (intensity or radiance)

$I_v^-(\tau_v, \mu) =$ monochromatic downward-welling radiation (intensity or radiance)

$\tau_v =$ optical depth, $\int_0^z K_v \rho dz$

$\tau_{0v} =$ optical depth of the entire atmosphere

$K_v =$ monochromatic mass absorption coefficient

ρ = constituent gas density as a function of altitude z

ϕ = azimuthal angle

n = refractive index

$I_{bv}(T)$ = black-body intensity at atmospheric temperature T

ν = frequency

The solutions to equations (1) and (2) for the case in which atmospheric temperature is a function of altitude require the use of an integrating factor.

$$I_{\nu}^{+}(\tau_{\nu}, \mu) = C_1 e^{\frac{-\tau_{\nu}}{\mu}} + n^2 \int_0^{\tau_{\nu}} \frac{e^{\frac{t-\tau_{\nu}}{\mu}}}{\mu} I_{bv}(t) dt \quad (3)$$

$$I_{\nu}^{-}(\tau_{\nu}, \mu) = C_2 e^{\frac{\tau_{\nu}-\tau_{0\nu}}{\mu}} + n^2 \int_{\tau_{\nu}}^{\tau_{0\nu}} \frac{e^{\frac{\tau-t}{\mu}}}{\mu} I_{bv}(t) dt \quad (4)$$

where C_1 and C_2 are constants determined from the boundary conditions and t is a dummy variable of optical depth. Assuming that the target is a diffuse reflector ρ_{ν} having an emissivity ϵ_{ν} and a temperature T_1 and located at $t_{\nu} = 0$, that $\rho_2 = 0$ and $I_{b2}(T_2) = 0$ at the top of the atmosphere ($t_{\nu} = \tau_{\nu 0}$), and that the Sun or other source is illuminating the top of the atmosphere with radiance $I_{0\nu}$ incident over the area represented by $\Delta\mu$ and $\Delta\phi$ at μ_1 and ϕ_1 , respectively, the boundary conditions are as follows.

$$I_{\nu}^{+}(0, \mu) = \epsilon_{\nu} I_{bv}(T_1) + \frac{\rho_{\nu}}{\pi} \int_0^{2\pi} \int_0^1 I^{-}(0, \mu') \mu' d\mu' d\phi' \quad (5)$$

$$I_{\nu}^{-}(\tau_{0\nu}, \mu) = \Omega I_{0\nu} \quad (6)$$

where, when the plateau function $\Omega = 0$, $\phi > \phi_1 + \frac{\Delta\phi}{2}$, $\mu > \mu_1 + \frac{\Delta\mu}{2}$, $\phi < \phi_1 - \frac{\Delta\phi}{2}$, and $\mu < \mu_1 - \frac{\Delta\mu}{2}$ (i.e., the function is a rectangular box in the middle of the (ϕ, μ) plane); $\Omega = 1$ otherwise.

Solving for C_1 and C_2 in equations (3) and (4) by using equations (5) and (6) gives the following solutions.

$$I_v^+(\tau_v, \mu) = \left\{ \epsilon_v I_{bv}(\tau_1) + \frac{\rho_v}{\pi} \int_0^{2\pi} \int_0^1 \left[\Omega I_0 e^{\frac{-\tau_{0v}}{\mu'}} + n^2 \int_0^{\tau_{0v}} \frac{e^{\frac{\tau-t}{\mu'}}}{\mu'} I_{bv}(t) dt \right] \mu' d\mu' d\phi' \right\} e^{\frac{-\tau_v}{\mu}} + n^2 \int_0^{\tau_v} \frac{e^{\frac{t-\tau}{\mu}}}{\mu} I_{bv}(t) dt \quad (7)$$

$$I_v^-(\tau_v, \mu) = \Omega I_{0v} e^{\frac{\tau_v - \tau_{0v}}{\mu}} + n^2 \int_{\tau_v}^{\tau_{0v}} \frac{e^{\frac{\tau-t}{\mu}}}{\mu} I_{bv}(t) dt \quad (8)$$

The two most important cases of remote sensing through an atmosphere are covered by equations (7) and (8): sensing upwelling radiance (eq. (7)) reflected and/or emitted from a target using downward-looking sensors and sensing downwelling radiance (eq. (8)) from targets. In both cases, the equations are general and account for both monochromatic absorption and reradiation by the atmosphere for targets at any altitude in or above the atmosphere (arbitrarily called $\tau_v = 0$) and for sensors in or above the atmosphere.

Equation (7) can be simplified somewhat by integrating over the azimuthal direction.

$$\begin{aligned}
 I_v^+(\tau_v, \mu) &= \epsilon_v I_{bv}(\tau_1) e^{-\frac{\tau_v}{\mu}} + \frac{I_0 \rho_v \Delta\phi e^{-\frac{\tau_v}{\mu}}}{\pi} \int_{\mu_1 - \frac{\Delta\mu}{2}}^{\mu_1 + \frac{\Delta\mu}{2}} e^{-\frac{\tau_{0v}}{\mu'}} \mu' d\mu' \\
 &+ 2\rho_v n^2 e^{-\frac{\tau_v}{\mu}} \int_0^1 \int_0^{\tau_{0v}} e^{-\frac{\tau-t}{\mu'}} I_{bv}(t) d\mu' dt \\
 &+ n^2 \int_0^{\tau_v} \frac{e^{-\frac{t-\tau}{\mu}}}{\mu} I_{bv}(t) dt
 \end{aligned} \tag{9}$$

By taking the limit at small $\Delta\mu$ for the upper radiation source and introducing the exponential integral or Kourganoff function (ref. 2)

$$E_n(x) = \int_0^1 \mu^{n-2} e^{-\frac{x}{\mu}} d\mu \tag{10}$$

where $x = -(t - \tau)$, equation (9) then can be written

$$\begin{aligned}
 I_v^+(\tau_v, \mu) = & \epsilon_v I_{bv}(\tau_1) e^{\frac{-\tau_v}{\mu}} + \frac{I_{0v} \rho_v e^{\frac{-\tau_v}{\mu}} \Delta\phi}{\pi} e^{\frac{-\tau_{0v}}{\mu_1}} \mu_1 \Delta\mu_1 \\
 & + 2\rho_v n^2 e^{\frac{-\tau_v}{\mu}} \int_0^{\tau_{0v}} E_2(t - \tau) I_{bv}(t) dt \\
 & + n^2 \int_0^{\tau_v} \frac{e^{\frac{t-\tau}{\mu}}}{\mu} I_{bv}(t) dt \quad (11)
 \end{aligned}$$

In the case of most natural targets, the value of ϵ_v is approximately 0.9 or higher for wavelengths of 4 to 20 micrometers and thus causes ρ_v to be small. Thus, for remote-sensing measurements, the reflectance of atmospheric downwelling flux usually is negligible except when sensing is being attempted in or very near strongly absorbing bands from low-altitude platforms or when sensing is done at a very large angle from nadir, for which ρ_v is much larger. Thus, the third term in equation (11)

$$2\rho_v n^2 e^{\frac{-\tau_v}{\mu}} \int_0^{\tau_{0v}} E_2(\tau - t) I_{bv}(t) dt$$

can usually be ignored. The second term in equation (11)

$$\frac{I_{0v} \rho_v e^{\frac{-\tau_v}{\mu}} \Delta\phi e^{\frac{-\tau_{0v}}{\mu_1}}}{\pi} \mu_1 \Delta\mu_1$$

is usually small as well, but is larger than the third term since the source considered is often the Sun. The second term should always be a strong candidate for inclusion at wavelengths <4 micrometers and should be included for specular reflectances at any wavelength.

For most purposes, it is therefore possible to simplify equation (11) to

$$I_{\nu}^{+}(\tau_{\nu}, \mu) = \epsilon_{\nu} I_{b\nu}(T_1) e^{-\frac{\tau_{\nu}}{\mu}} + \frac{n^2}{\mu} \int_0^{\tau_{\nu}} e^{-\frac{\tau_{\nu}-t}{\mu}} I_{b\nu}(t) dt \quad (12)$$

COMPUTER PROGRAM

Program Development

The terms in equations (8) and (12) are calculated in finite difference form by assuming a refractive index of unity. The optical depth τ_{ν} in finite difference form is

$$\tau_{\nu} = \sum_{i=1}^{NN} K_{\nu i} \rho_i \Delta z_i \quad (13)$$

where NN is the number of equal-mass layers i (usually $NN \geq 10$). The monochromatic intensity transmitted through the atmosphere (where j is a dummy variable representing atmospheric layers and $\bar{\epsilon}$ is gray-body emissivity assumed between ν_1 and ν_2 is

$$\epsilon_{\nu} I_{b\nu}(T_1) e^{-\frac{\tau_{\nu}}{\mu}} = \bar{\epsilon} I_{b\nu}(T_1) \prod_{j=1}^{NN} e^{-\frac{(K_{\nu j} \rho_j \Delta z_j)}{\mu_j}} \quad (14)$$

The upward-emitted intensity, designated in the printout (appendixes A and B) as "INT UP TOTAL" (for the NN-layer printout) is

$$n^2 \sum_{i=1}^{NN} \frac{I_{bvi}}{\mu_i} \prod_{j=i}^{NN} e^{-\frac{(K_{v_j} \rho_j \Delta z_j)}{\mu_j}} \quad (15)$$

and the downward-emitted intensity, designated in the printout (appendixes A and B) as "INT DOWN TOTAL" (for the NN-layer printout), is

$$n^2 \sum_{i=1}^{NN} \frac{I_{bvi}}{\mu_i} \prod_{j=1}^i e^{-\frac{(K_{v_j} \rho_j \Delta z_j)}{\mu_j}} \quad (16)$$

Thus, the terms in equations (8) and (12) can be calculated for the Lorentz broadening of the line shape, where

$$K_v = \frac{S\alpha}{\pi \left[(v - v_0)^2 + \alpha^2 \right]} \quad (17)$$

where

$$S = S_0 \left(\frac{T_0}{T} \right)^w \exp \left[\frac{-E'' (T_0 - T)}{kT_0 T} \right] \quad (18)$$

$$\alpha = \alpha_0 \left(\frac{P}{P_0} \right) \left(\frac{T_0}{T} \right)^r \quad (19)$$

where k is the Boltzmann constant, $T_0 = 296$ K. and $P_0 = 1$ atmosphere = 1013.25×10^2 N/m² (1013.25 millibars); r is 0.62, 0.58, 0.5, 0.5, 0.5, and 0.5, and w is 1.5, 1.0, 1.5, 1.5, 1.0, and 1.5, for water, carbon dioxide, ozone, nitrous oxide, carbon monoxide, and methane, respectively; E'' is the

lower rotational energy level of the transition; S_0 is the line intensity in $\text{cm}^{-1}/(\text{molecule}\cdot\text{cm}^{-2})$; α_0 is the Lorentz half width; and ν_0 is the frequency at a line center. These last four parameters are obtained from a magnetic tape containing data for carbon dioxide, water, nitrous oxide, ozone, and methane (ref. 3). These data, a sample of which is shown in appendix C, are obtainable from the authors of this report on request. Other data can be used just as easily with the program, provided that the format and parametric units are the same or that statement 151 of the main program can be changed to accommodate other data tape formats (ref. 4). The relationships between the units for optical mass U, for $K_0(\nu)$, and for S indicated in the list of symbols in this document and the older units are given in table I, taken from reference 5.

Because the absorption at any frequency ν results not only from lines near that frequency but also from the wings of nearby lines, the absorption coefficient must include contributions from these sources. This procedure is accomplished by summing all values of K_ν for $\nu_0 \pm \text{BOUND}$, where BOUND is the distance from a line at which the wings of the line must be considered.

$$K_\nu = \frac{1}{\pi} \sum_{\nu'=\nu_0-\text{BOUND}}^{\nu'=\nu_0+\text{BOUND}} \frac{S_{\nu_0} \alpha_{\nu'}}{(\nu - \nu')^2 + \alpha_{\nu'}^2} \quad (20)$$

For low pressures, the predominant broadening effect is caused by the motion of the molecules (Doppler broadening). To account for this effect and for the transition between Lorentz and Doppler broadening, the Voigt profile (refs. 6 and 7) is used to calculate the absorption coefficient (K_ν) when $\frac{P}{P_0} < 0.25$, $X < 25.0$, and $Y < 5.0$.

$$K_\nu = \frac{K_0 Y}{\pi} \int_{-\infty}^{\infty} \frac{e^{-t}}{Y^2 + (X - t)^2} dt \quad (21)$$

$$\text{where } X = \left| \frac{(\nu - \nu_0) \sqrt{\ln 2}}{\alpha_d} \right|$$

$$Y = \frac{\alpha_0 P}{\alpha_d P_0} \sqrt{\ln 2}$$

$$\alpha_d = v_0 \sqrt{\frac{2kT \ln 2}{Mc^2}}$$

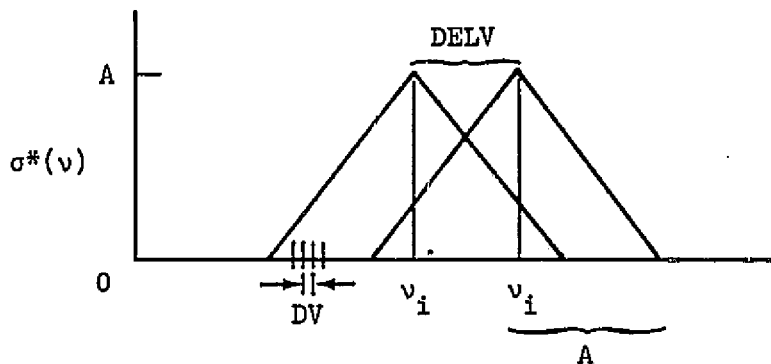
$$K_C = \frac{S}{\alpha_d} \sqrt{\frac{\ln 2}{\pi}}$$

c = speed of light

M = mass of the molecule

For very low pressures, equation (21) approaches Doppler broadening; for higher pressures, it approaches Lorentz broadening.

Because remote sensing is accomplished with instruments of finite bandwidth, equations (14) to (16) are integrated over a triangular instrument function $\sigma^*(\nu) = A - |\nu_i - \nu|$, where $\nu_i - A \leq \nu \leq \nu_i + A$, as indicated by the following diagram, in which A is one-half the width of the slit triangle base, DV is the integration step with the triangular slit, and $DELV$ is the step between printouts.



For example, to find the degraded intensity \bar{I}_{ν_0} through the atmosphere (ref. 3)

$$\bar{I}_{\nu_0} = \frac{\int_{\nu_i - A}^{\nu_i + A} I_{\nu} \sigma^*(\nu) d\nu}{\int_{\nu_i - A}^{\nu_i + A} \sigma^*(\nu) d\nu} \quad (22)$$

where the normalized instrument function $\sigma(v)$ is defined by

$$\sigma(v) = \frac{\sigma^*(v)}{\int_{v_1-A}^{v_1+A} \sigma^*(v) dv} = \frac{\sigma^*(v)}{A^2} \quad (23)$$

and this step is performed for each v_0 value from v_1 to v_2 so that

$$\bar{I}_{v_0} = \int_{v_1-A}^{v_1+A} I_v \sigma(v) dv \quad (24)$$

Thus, the average intensity transmitted upward through the atmosphere plus that emitted for one position of the filter function at v_k will be

$$\begin{aligned} \bar{I}_{v_k}^+(\tau_v, \mu) &= \frac{\Delta v \epsilon}{A^2} \sum_{m=1}^{m=\ell} I_b(T_1) \prod_{j=1}^{NN} e^{-\frac{(K_{m_j} \rho_j \Delta z_j)}{\mu_j}} \\ &+ \frac{\Delta v n^2}{A^2} \sum_{m=1}^{m=\ell} \sum_{i=1}^{NN} \frac{I_{bm}}{\mu_i} \prod_{j=i}^{NN} e^{-\frac{(K_{m_j} \rho_j \Delta z_j)}{\mu_j}} \end{aligned} \quad (25)$$

For a target of intensity I_0 in or above the atmosphere, the average intensity transmitted through the atmosphere plus that emitted downward for one position of the filter function at ν_k will be

$$\begin{aligned} \overline{I_{\nu_k}^- (\tau_\nu, \mu)} &= \frac{\Delta\nu}{A^2} \sum_{m=1}^{m=\ell} I_{Om} \prod_{j=1}^{NN} e^{\frac{-(K_{m,j} \rho_j \Delta z_j)}{\mu_j}} \\ &+ \frac{\Delta\nu^2}{A^2} \sum_{m=1}^{m=\ell} \sum_{i=1}^{NN} \frac{I_{bm}}{\mu_i} \prod_{j=1}^i e^{\frac{-(K_{m,j} \rho_j)}{\mu_j}} \end{aligned} \quad (26)$$

where NN = number of layers chosen for the atmosphere, i = one layer in the atmosphere, ℓ = number of integration steps from $\nu_i - A$ to $\nu_i + A$, $\frac{2A}{\Delta\nu}$, and m = one interval in frequency.

Thus, equations (25) and (26) describe the degraded intensities $\overline{I_{\nu_0}^+}$ and $\overline{I_{\nu_0}^-}$, which are upwelling and downwelling intensities, respectively, for a gray body with emissivity ϵ and temperature T_1 .

$$\overline{I_{\nu_k}^+ (\tau_\nu, \mu)} = \epsilon \cdot \overline{I_{bv}(T_1)} e^{\frac{-\tau_\nu}{\mu}} + \int_0^{\tau_\nu} \frac{e^{\frac{t-\tau}{\mu}}}{\mu} I_{bv}(t) dt \quad (27)$$

$$\overline{I_{\nu_k}^- (\tau_\nu, \mu)} = \Omega \overline{I_{Ov}} e^{\frac{\tau_\nu - \tau_{Ov}}{\mu}} + \int_{\tau_\nu}^{\tau_{Ov}} \frac{e^{\frac{\tau-t}{\mu}}}{\mu} I_{bv}(t) dt \quad (28)$$

The two terms in each equation are calculated in finite difference form and are printed and punched out by the computer program. To enable the

calculation of equations (25) and (26), two computer programs were integrated. One of these (ref. 3) is used to calculate a monochromatic atmospheric transmission spectrum for one layer of the atmosphere and then to degrade this spectrum to the desired wavelength resolution as it might be observed with a spectrometer. The other program (ref. 8) affords a self-consistent method for calculating the state of the atmosphere on a refracted path through a spherical atmosphere, between two specified points, on the basis of radiosonde data or model atmosphere data (ref. 9).

The combination of the two programs, using a layered atmosphere (≤ 30 layers), produces high-resolution² transmission and emission over any path by using realistic model atmospheres that can then be degraded to the appropriate resolution. The model can be used to correct upward-, sideward-, or downward-looking instruments of either high or low spectral resolution in the frequency range of 0.742 to $1.4415 \times 10^4 \text{ cm}^{-1}$. The data include 15 250 lines of carbon dioxide, water vapor, ozone, nitrous oxide, and methane. Moreover, the model includes all significant levels of water vapor and as many as 30 layers of differing concentrations of carbon dioxide, ozone, nitrous oxide, carbon monoxide, and methane. Furthermore, this computer program is not restricted to the Earth atmosphere. Any atmosphere for which any of the five constituent gases is appropriate may be studied by changing the molecular weight of the gas M^* , the radius of the planet R , the acceleration of gravity g , and $CONN$, which equals $\frac{-M^*g}{RO}$ where RO is the universal gas constant, to the appropriate planetary values in the main program data statement.

Another calculation added was that of weighting functions for downwelling intensity (which is the derivative of transmission with respect to altitude times Δz_i)

$$\overline{W_i d} = \frac{e^{-\frac{t-\tau}{\mu}}}{\mu} dt = \frac{\Delta v n^2}{\mu_i A^2} \sum_{m=1}^{m=l} \left[\prod_{j=1}^{i-1} e^{-\frac{(K_{mj} \rho_j)}{\mu_j}} - \prod_{j=1}^i e^{-\frac{(K_{mj} \rho_j)}{\mu_j}} \right] \quad (29)$$

²Resolution should not be pushed beyond 2 or 3 cm^{-1} because Calfee compresses the lines within each 1-cm^{-1} interval into one or two equivalent "compressed" lines for each species.

and for upwelling intensity

$$\overline{W_i u} = \frac{e^{-\frac{\tau-t}{\mu}}}{\mu} dt = \frac{\Delta v n^2}{\mu_i A^2} \sum_{m=1}^{m=l} \left[\prod_{j=1}^{NN} e^{-\frac{(K_{mj} \rho_j)}{\mu_j}} - \prod_{j=i-1}^{NN} e^{-\frac{(K_{mj} \rho_j)}{\mu_j}} \right] \quad (30)$$

These functions are required for inputs to inversion routines that derive temperature structure from the upwelling radiance in the 14- to 15-micrometer wavelength region and water-vapor specific humidity structure from the upwelling radiance at wavelengths of 6.3 to 7.0 micrometers and a knowledge of the temperature structure. Chahine (ref. 10), Barnett (ref. 11), and Smith (ref. 12) have shown that it is necessary to have weighting functions for a class of atmospheric conditions near the solution to ensure rapid convergence.

Continuum

The wave number region between 800 and 1250 per centimeter encompasses the continuum absorption due to water vapor. Calfee has used the continuum absorption coefficient given by Burch (ref. 13) for this region. First, he uses the optical mass of water vapor (U_i in molecules/cm²) to calculate the partial pressure due to water vapor (Wl_i) for the i th layer.

$$Wl_i = \frac{U_i T \mu_i}{\Delta z_i * 7.349 * 10^{21}} \quad (31)$$

$$PH_i = -Wl_i + 0.005 * (P_i + Wl_i) \quad (32)$$

$$\begin{aligned} \text{CAYBUR} = & -0.0665335 * 10^{-29} v^3 + 0.3721108 * 10^{-26} v^2 \\ & -0.5971389 * 10^{-23} v + 0.3113485 * 10^{-20} \end{aligned} \quad (33)$$

$$\text{SAY} = U_i * (\text{CAY} + \text{CAYBUR} * PH_i) \quad (34)$$

$$T_i = T_{i, \text{mono}} * \exp(-\text{SAY}) \quad (35)$$

where T_i = transmission for ith layer

$T_{i,mono}$ = transmission for all line-by-line calculations

ν = frequency, cm^{-1}

CAYBUR = dummy variable

SAY = dummy variable

P_i = ambient atmospheric pressure for layer i, atm

U_i = molecules/ cm^2 of water vapor

Δz_i = vertical path length through ith layer

$\mu_i = \cos \theta_i$, where θ_i = angle through ith layer

Wl_i = water-vapor partial pressure, atm

Program Description and Operating Instructions

The CP program uses a Univac 1108 computer with four tape drives. The program tape is on unit C, the data tape is on unit A, and the scratch tape is on unit B. A tape drive is also used to produce microfilm plot results on a General Dynamics 4060 plotter. If plot results are not desired or if the required hardware is not available, FORTRAN statements 335 to 348 should be removed. An option is available for producing results on punched cards, if desired.

The program is written in FORTRAN 5 language and, with storage, requires approximately 44K words. Only standard library routines compatible with FORTRAN 4 are used. No overlays are used. The subroutines MODATM, ATMOS3, INPUT, REFRAC, PATH, COSINV, SININV, Q, ALTIU, PRES, E.R, and F are routines used to describe the atmospheric properties. These routines are described in reference 8. All these routines are usually used by MODATM, which is the subroutine called by the main program CP. The purpose of each of these subprograms and its arguments are also defined in comment cards placed in the subroutine.

The computer function XK (which is called by the main program CP) calculates the Voigt spectrum line profile (eq. (21)) by means of the routines XK1, XK2, and XK3. The arguments of XK, X and Y, are defined in equation (21).

For detailed calculations involving the solar intensity reflection or the reflection of atmospheric emission as shown in equation (11), multiple

executions of the program are necessary. A separate run is required to calculate equations (14) to (16) for each required path through the atmosphere.

The triangular instrument function is adequate for narrow-band spectrometers; for instruments of wider band pass, it is necessary to place a P in column 1 of card type 1. This step results in punching of two types of cards. The first type will punch ν (cm^{-1}), transmission, and transmitted radiance 1X, F9.2, E13.3, and E13.3. The second type will punch ν (cm^{-1}), downwelling-emitted radiance, and upwelling-emitted radiance 1X, F9.2, E13.3, and E13.3. These cards can then be used with the appropriate filter functions for calculations of the wide-band response of instruments to various concentrations of gases and various model atmospheres.

A source code listing of all required software is given in appendix A. The listing comprises 1355 FORTRAN cards. A detailed flow chart of the CP program is shown in figure 1. The number of input cards required varies from as few as 20 that might be used in a 10-layer prediction of laboratory transmission for one spectral region (5160 to 5200 cm^{-1}) (appendix B, section 2) to approximately 35 that might be encountered when using a 10-layer prediction of atmospheric transmission through a radiosonde-specified atmosphere for three spectral regions (1150 to 1300, 550 to 700, and 700 to 850 cm^{-1}) (appendix B, section 3). Sample runs are provided in these same sections of appendix B for the input cards shown, and the generalized input format is presented in appendix B, section 1.

A small section of the 15 250 lines of data stored on the data tape is presented in appendix C. A typical run of a 10-layer model using radiosonde data for three 150- cm^{-1} spectral regions will require approximately 10 minutes of computer time. However, run time is a function of the number of spectral lines in the chosen spectral interval, and some runs have required as many as 45 minutes on the Univac 1108 computer. The number of pages usually produced is approximately 50 per spectral interval chosen, provided weighting functions are printed. If weighting functions are not printed out, approximately 10 pages would be printed. Because the program is cyclic and returns to read additional spectral interval cards, the terminating conditions usually result from an attempt to read an end-of-file card.

COMPARISONS TO TEST DATA AND LIMITATIONS

OF THE MODEL

Comparisons were made with laboratory spectra to perform necessary but insufficient tests of the model. The model reproduces Calfee original water-transmission data (ref. 3) well for 0.01 and 0.1 centimeter of precipitable water at 1 atmosphere pressure at frequencies between 5182 and 5193 per centimeter (figs. 2 and 3). For low pressure, the model underestimated the ozone absorption by a factor of approximately 2 at wave numbers between 940 and

1120 per centimeter (fig. 4). The CP model reproduces carbon dioxide data well for pressures of 1.00, 0.0857, and 0.02053 atmosphere except at wave numbers between 600 and 660 cm^{-1} for the lower pressures (figs. 5 to 7). One set of carbon dioxide lines at wave numbers between 640 and 650 cm^{-1} is evidently missing from the data in figure 7. The comparison of spectra taken from an RB-57F aircraft flying over the Gulf of Mexico to CP predictions from the Lake Charles, Louisiana, radiosonde on April 30, 1970, is shown in figure 8. A comparison of Skylab S191 spectra of Monroe Reservoir to those predicted by the CP program using radiosonde data from nearby Salem, Illinois, for June 10, 1973, is shown in figure 9. Because the amount of ozone in the atmosphere is unknown, test cases were run for optical masses of both 0.0144 and 0.144 atm·cm.

The results of Kunde and others (ref. 19) afford a comparison of a line-by-line model to Nimbus 4 interferometer data of 5 percent in the 425- to 550-per-centimeter water continuum and the 750- to 1200-per-centimeter atmospheric window and 5 to 10 percent in the 667-per-centimeter carbon dioxide absorption region. The absolute accuracy was 5 to 10 percent for each of the parameters: measured radiances, in situ measurements, and atmospheric transmittances. The conclusion was that it is not possible to uniquely determine the error arising from each source and that it is, therefore, very difficult to improve atmospheric transmittances (predicted by a computer program) through the radiance comparison technique. The results shown in figure 9 indicate a comparison within 5 percent for the atmospheric window, but reveal larger errors outside this region. Whether these errors arise from the CP program or the S191 spectrometer or from both is unknown. Some off-band contamination of the 6- to 9- and 13.0- to 15.5-micrometer regions of the S191 data has been identified that causes radiance of these regions to be excessively high. The amount of this correction is currently being determined by the sensor performance personnel at the NASA Lyndon B. Johnson Space Center.

CONCLUDING REMARKS

The results of testing the CP program indicate that the best results can be obtained in the near-infrared water bands. The absorption due to water vapor and carbon dioxide in the thermal infrared band appeared to be less reliable in comparison to spacecraft-acquired data and band models; however, neither of these tests is sufficient. Comparisons of laboratory carbon dioxide transmission in the thermal infrared band show good agreement except in regions where lines are known to be missing. The comparison of ozone transmission at a wavelength of 9.6 micrometers to laboratory data showed unexpectedly large differences.

No testing has been done for the nitrous oxide or methane transmissions. At present, the data used in the program are probably better known for carbon dioxide, nitrous oxide, and water vapor than for ozone and methane. Although tests for all molecules and spectral regions have not been performed, the tests have been sufficient to ensure that the program mechanics are sound and work well on the Univac 1108 computer. Conversion to FORTRAN 4 for CDC or IBM

computers will no doubt require new tape read-and-write software. However, the necessary changes should be simple, few, and obvious, because most FORTRAN coding used here did not involve sophisticated FORTRAN 5 logic.

Lyndon B. Johnson Space Center
National Aeronautics and Space Administration
Houston, Texas, December 27, 1974
951-16-00-00-72

REFERENCES

1. Love, Tom J.: Radiative Heat Transfer. C. E. Merrill Pub. Co., 1968.
2. Kourganoff, V.: Basic Methods in Transfer Problems; Radiative Equilibrium and Neutron Diffusion. Rev. ed., Dover Pub., Inc., 1963.
3. Deutschmann, E. M.; and Calfee, R. F.: Two Computer Programs to Produce Theoretical Absorption Spectra of Water Vapor and Carbon Dioxide. ESSA Technical Report IER 31-ITSA 31, Apr. 1967.
4. McClatchey, R. A.; Benedict, W. S.; Clough, S. A.; Burch, D. E.; Calfee, R. F.; Fox, K.; Rothman, L. S.; and Garing, J. S.: AFCRL Atmospheric Absorption Line Parameters Compilation. AFCRL-TR-73-0096, Jan. 1973.
5. Calfee, R. F.: A Note on Terminologies Used in Gaseous Absorption Processes. NOAA Technical Report ERL 211-WPL 15, Aug. 1971.
6. Korb, C. Laurence; Hunt, Robert H.; and Plyler, Earle K.: Measurement of Line Strengths at Low Pressures - Application to the 2-0 Band of Carbon Monoxide. J. Chem. Phys., vol. 48, no. 9, 1968, pp. 4252-4260.
7. Young, C.: Calculation of the Absorption Coefficient for Lines with Combined Doppler and Lorentz Broadening. J. Quant. Spectr. Radiat. Transfer (GB), vol. 5, no. 3, May-June 1965, pp. 549-552.
8. Pitts, David E.; and Kyle, Kirby D.: A Model Atmosphere for Earth Resources Applications. NASA TM X-58033, 1969.
9. U.S. Committee on Extension to the Standard Atmosphere (COESA): U.S. Standard Atmosphere Supplements. U.S. GPO, 1966.
10. Chahine, Moustafa T.: Determination of the Temperature Profile in an Atmosphere from its Outgoing Radiance. NAS-NRC Atmospheric Exploration by Remote Probes, vol. 2, Jan. 1969, pp. 453-464.
11. Barnett, Thomas L.: Application of a Nonlinear Least-Squares Method to Atmospheric Temperature Sounding. J. Atm. Sci., vol. 26, no. 3, May 1969, pp. 457-461.
12. Smith, W. L.: Iterative Solution of the Radiative Transfer Equation for the Temperature and Absorbing Gas Profile of an Atmosphere. J. Appl. Opt., vol. 9, 1970, pp. 1993-1999.
13. Burch, Darrell E.: Radiative Properties of the Windows. Conference on Atmospheric Radiation, Aug. 7-9, 1972, Ft. Collins, Colorado. Am. Meteorol. Soc., 1972.

14. McCaa, D. J.; and Shaw, J. H.: The Infrared Absorption Bands of Ozone. Ohio State Univ. Research Foundation Contractor Report, AFCRL-67-0137, Sci. Rept. no. 2, 1967.
15. Drayson, S. R.; and Young, C.: The Frequencies and Intensities of Carbon Dioxide Absorption Lines Between 12 and 18 Microns. The Univ. of Mich. Dept. of Engr. (Ann Arbor, Mich.), Rept. 08183-1-T, Nov. 1967.
16. Drayson, S. R.; Li, S. Y.; and Young, C.: Atmospheric Absorption by Carbon Dioxide, Water Vapor and Oxygen. Univ. of Mich. High Altitude Engr. Lab. Rept. 08183-2-F, 178068, Feb. 1968.
17. Burch, Darrell E.; Singleton, Edgar B.; Williams, Dudley; and Gryvnak, David: Infrared Absorption by Carbon Dioxide, Water Vapor, and Minor Atmospheric Constituents. AFCRL-62-698, July 1962.
18. Hamilton, J. N.; Rowe, J. A.; and Anding, D.: Atmospheric Transmission and Emission Program. SAMSO, AF Systems Command, Contract No. FO4701-72-C-0073, June 1973.
19. Kunde, V. G.; Conrath, B. J.; Hanel, R. A.; Maguire, W. C.; Prabhakara, C.; and Salomonson, V. V.: The Nimbus 4 Infrared Spectroscopy Experiment. 2: Comparison of Observed and Theoretical Radiance from 425-1450 cm(MINUS 1). NASA TM X-66275, 1973.

TABLE I.- SUMMARY OF UNIT RELATIONSHIPS^a

[1 precipitable centimeter water = 1 g·cm⁻² water]

Symbol and previous unit	Multiplying factor (b)	Current unit
U, atm·cm STP	$1.219 \times 10^{-2} \times \frac{M}{\theta}$	g·cm ⁻²
U, g/cm ²	$82.06 \times \frac{273}{M}$	atm·cm STP
U, atm·cm STP	2.689×10^{19}	molecule·cm ⁻²
U, g/cm ² water	3.34×10^{22}	molecule·cm ⁻²
K _O (v), (atm·cm) ⁻¹ STP	$82.06 \frac{\theta}{M}$	(g·cm ⁻²) ⁻¹
K _O (v), (g·cm ⁻²) ⁻¹	$1.219 \times 10^{-2} \frac{M}{273}$	(atm·cm) ⁻¹ STP
K _O (v), (atm·cm) ⁻¹ STP	3.72×10^{-20}	(molecule·cm ⁻²) ⁻¹
K _O (v), (g·cm ⁻²) ⁻¹	$\frac{A}{M}$	(molecule·cm ⁻²) ⁻¹
K _O (v), (atm·cm) ⁻¹ STP	$356.3 \frac{\theta}{M}$	dB/(g·cm ⁻²)
K _O (v), (atm·cm) ⁻¹ STP	4.343	dB/(atm·cm) STP
K _O (v), (g·cm ⁻²) ⁻¹	4.343	dB/(g·cm ⁻²)
S, $\frac{\text{cm}^{-1}}{\text{atm}\cdot\text{cm}}$ STP	$82.06 \frac{\theta}{M}$	$\frac{\text{cm}^{-1}}{\text{g}\cdot\text{cm}^{-2}}$
S, $\frac{\text{cm}^{-1}}{\text{g}\cdot\text{cm}^{-2}}$	$1.219 \times 10^{-2} \frac{M}{273}$	$\frac{\text{cm}^{-1}}{\text{atm}\cdot\text{cm}}$ STP
S, $\frac{\text{cm}^{-1}}{\text{atm}\cdot\text{cm}}$ STP	3.72×10^{-20}	$\frac{\text{cm}^{-1}}{\text{molecule}\cdot\text{cm}^{-2}}$
S, $\frac{\text{cm}^{-1}}{\text{g}\cdot\text{cm}^{-2}}$	$\frac{M}{A}$	$\frac{\text{cm}^{-1}}{\text{molecule}\cdot\text{cm}^{-2}}$

^aData from reference 5.

^b θ = temperature, K, M = molecular weight, A = Avogadro's number.

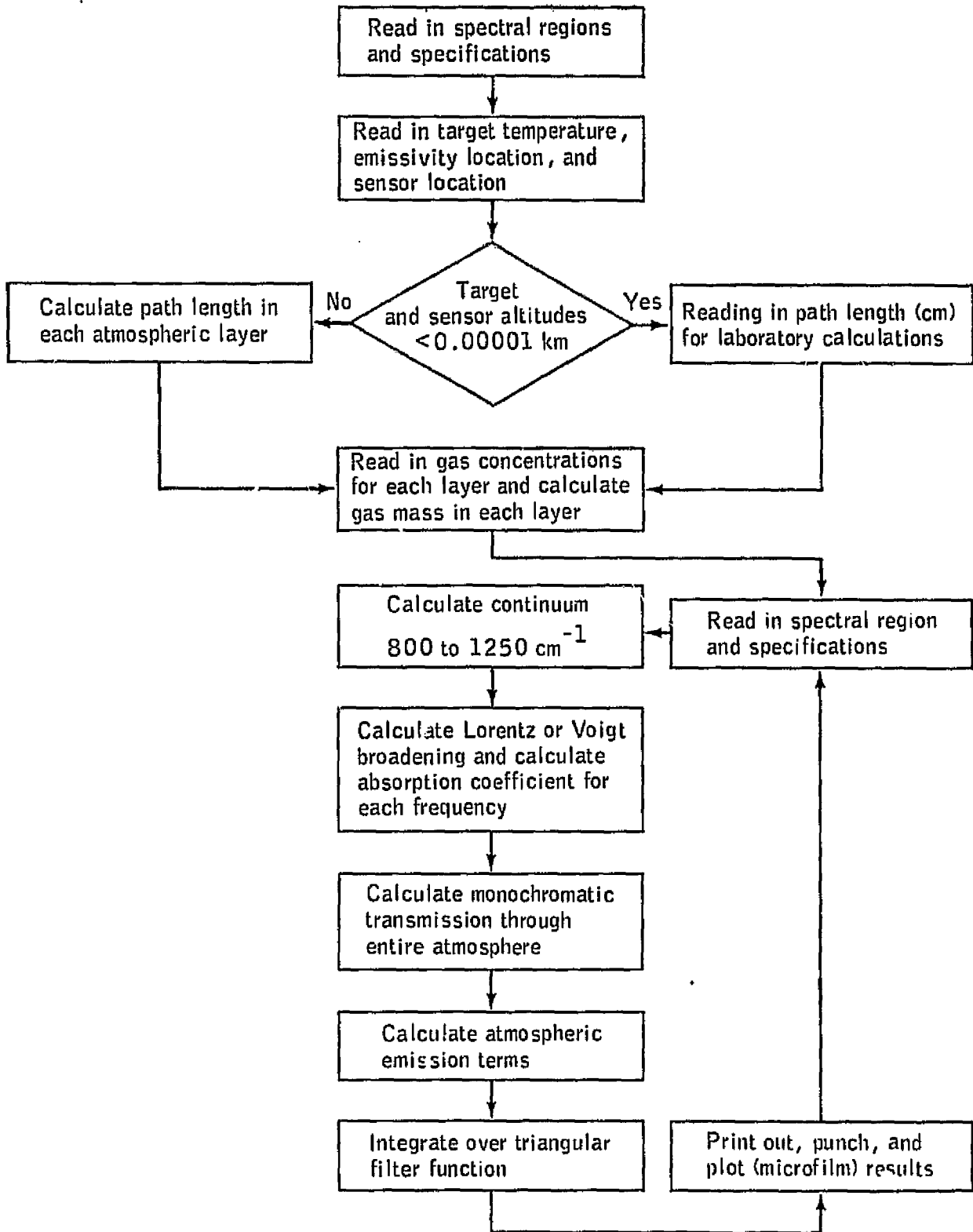


Figure 1.- Flow chart of the CP program.

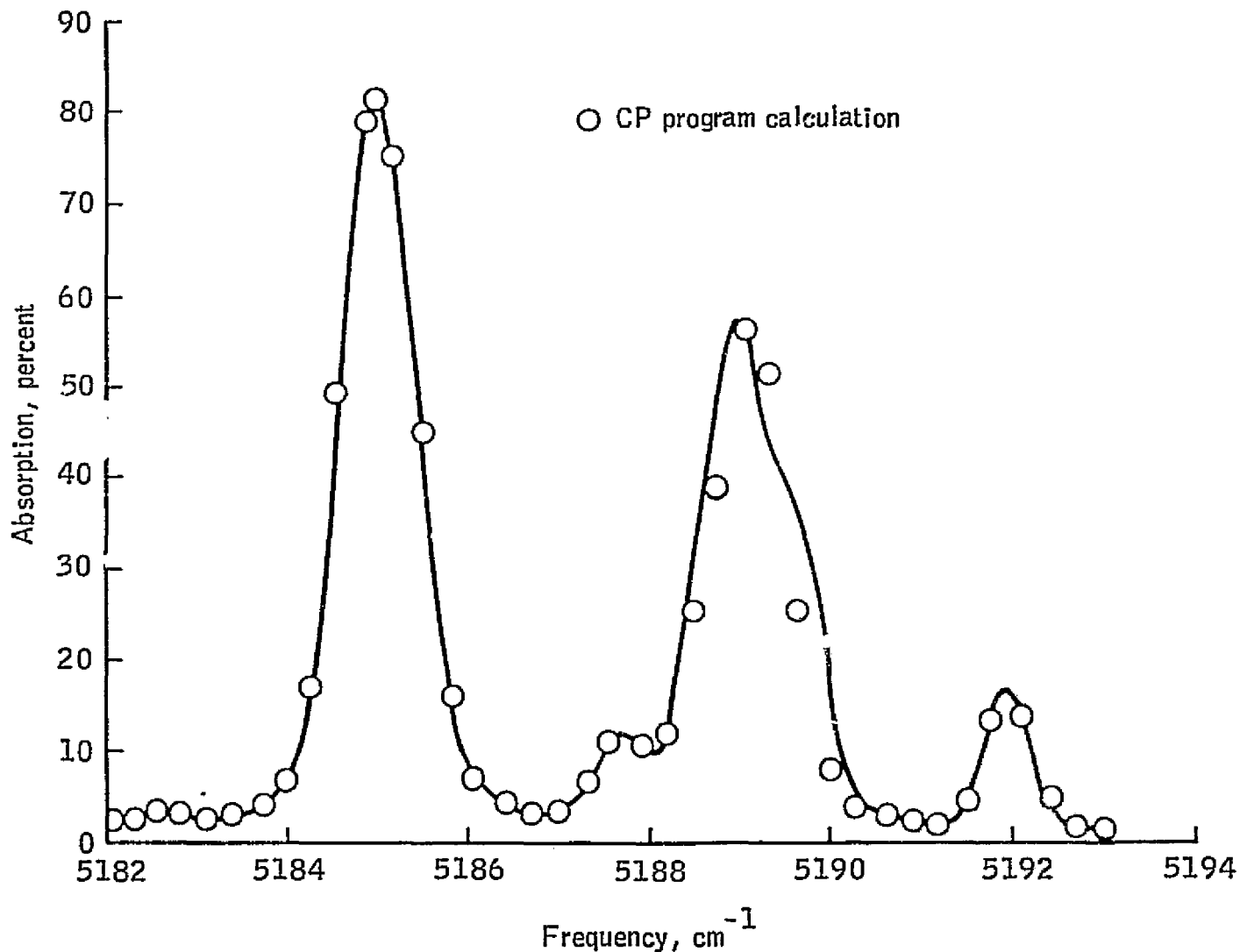


Figure 2.- Comparison of the predicted absorption for program CP with the original Deutschmann and Calfee (ref. 3) single-layer water-vapor-absorption spectrum for the frequency range 5182 to 5193 per centimeter at a pressure of 1.0 atmosphere, at a concentration of 0.01 centimeter of precipitable water vapor for a temperature of 287.7 K, and for a spectral slit width α of 0.5 cm^{-1} .

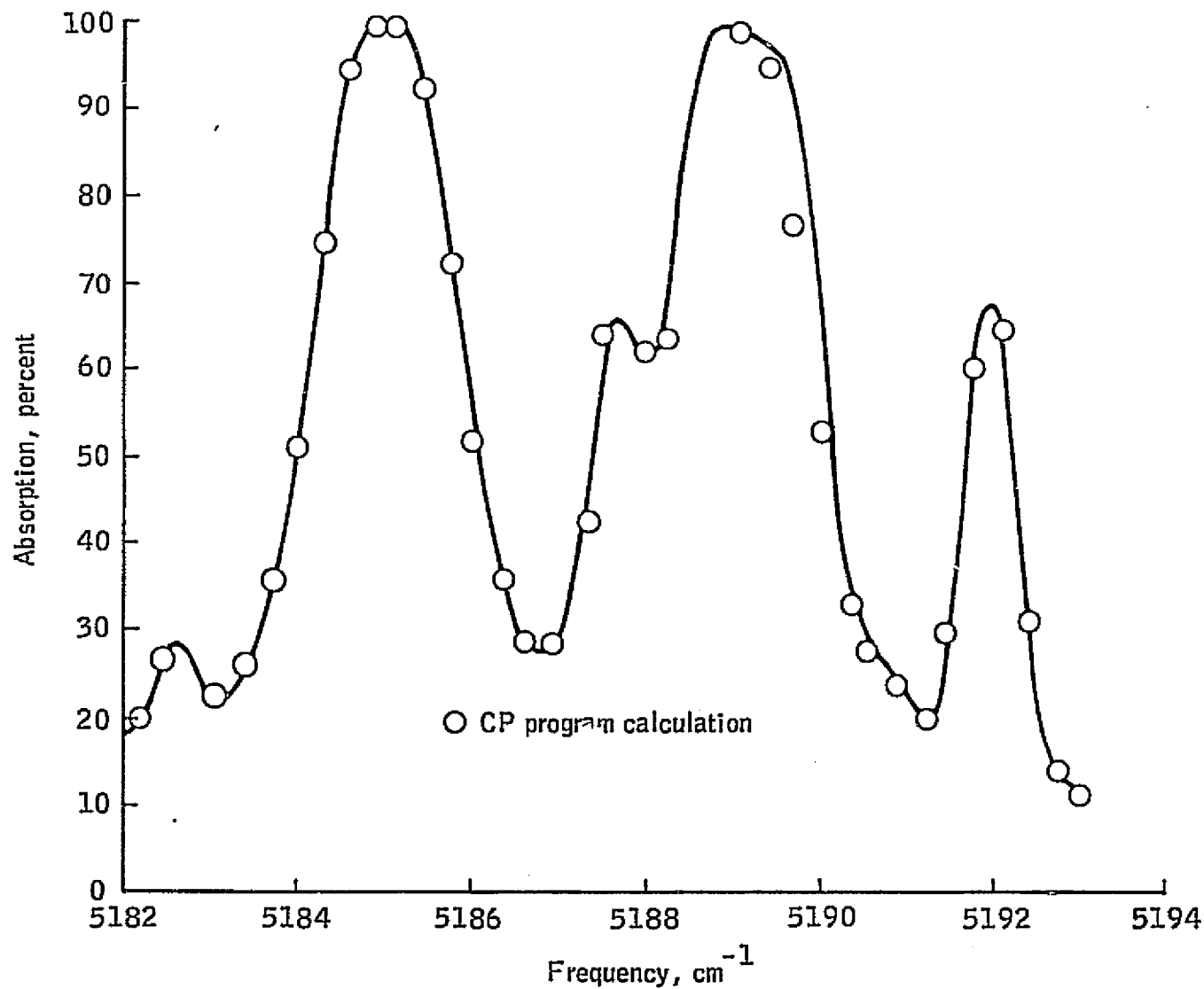


Figure 3.- Comparison of the predicted absorption for program CP with the original Deutschmann and Calfee (ref. 3) single-layer water-vapor-absorption spectrum for the frequency range 5182 to 5193 per centimeter at a pressure of 1.0 atmosphere, at a concentration of 0.1 centimeter of precipitable water vapor for a temperature of 287.7 K, and for a spectral slit width α of 0.5 cm⁻¹.

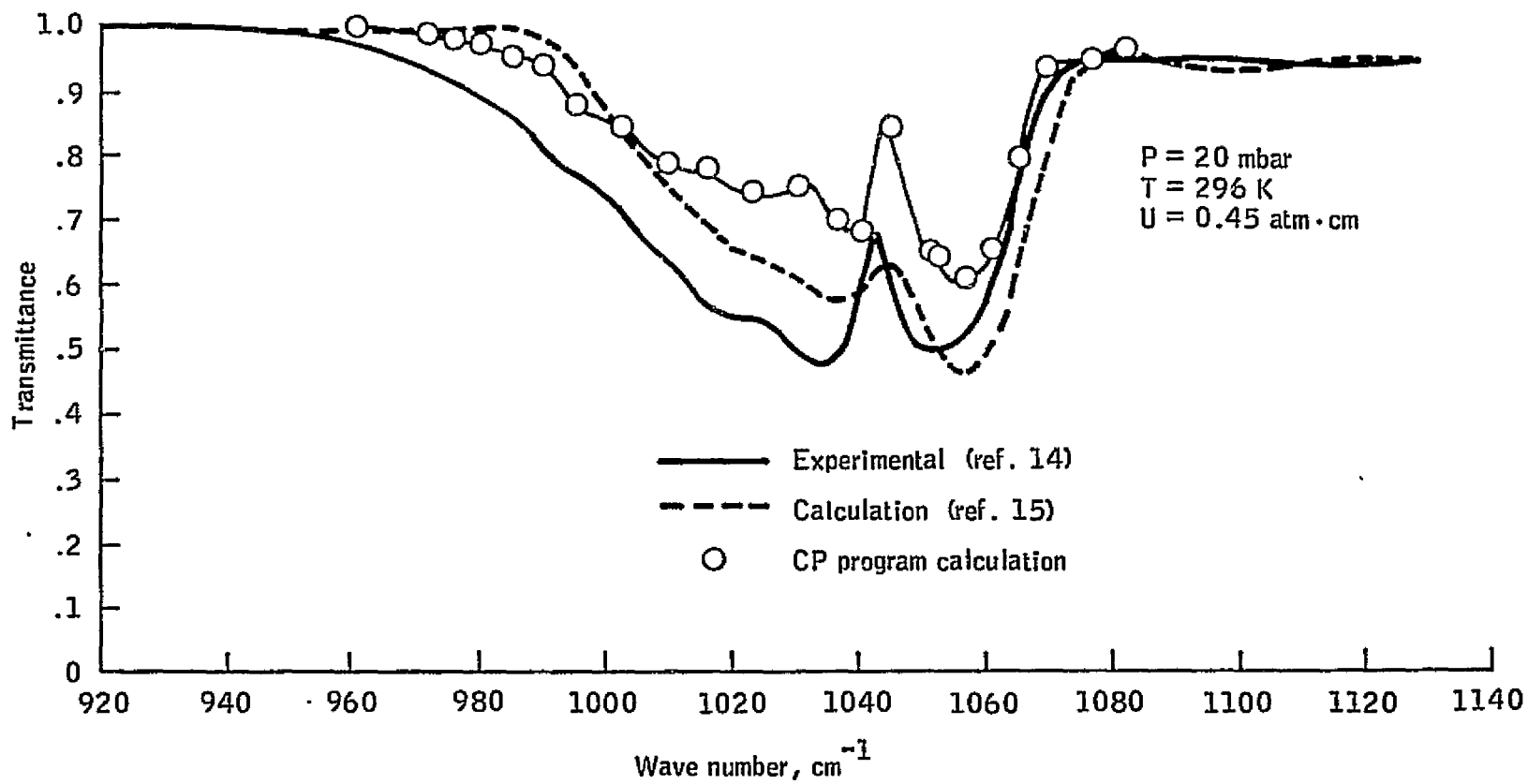


Figure 4.- Comparison of experimental and calculated absorption in the 1042-cm^{-1} ozone band.

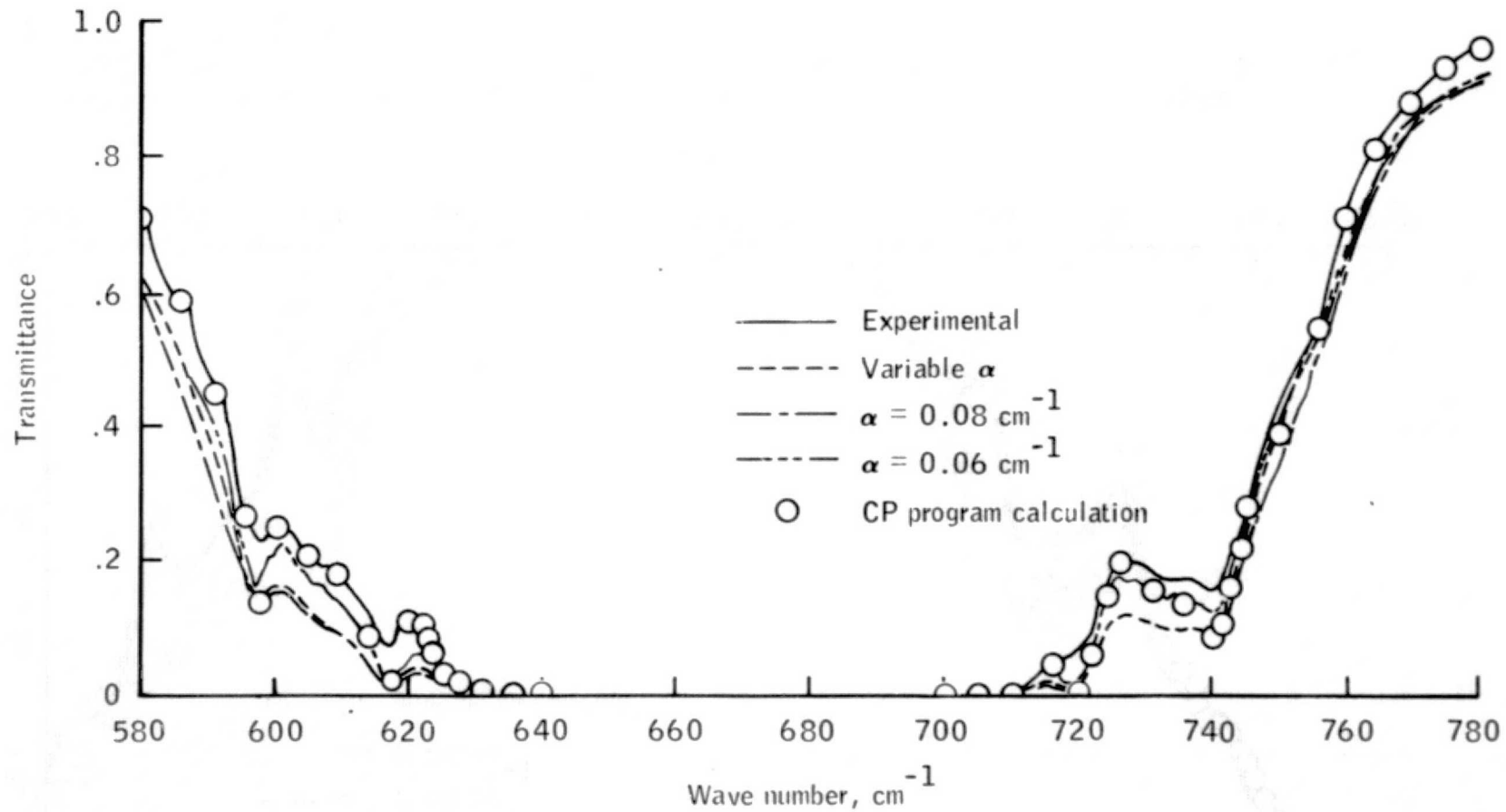


Figure 5.- Comparison of predicted transmission for program CP with the carbon dioxide transmission of Drayson and others (ref. 16) for an equivalent pressure of 1.00 atmosphere and an optical mass of $106.2 \text{ atm}\cdot\text{cm}_{300 \text{ K}}$.

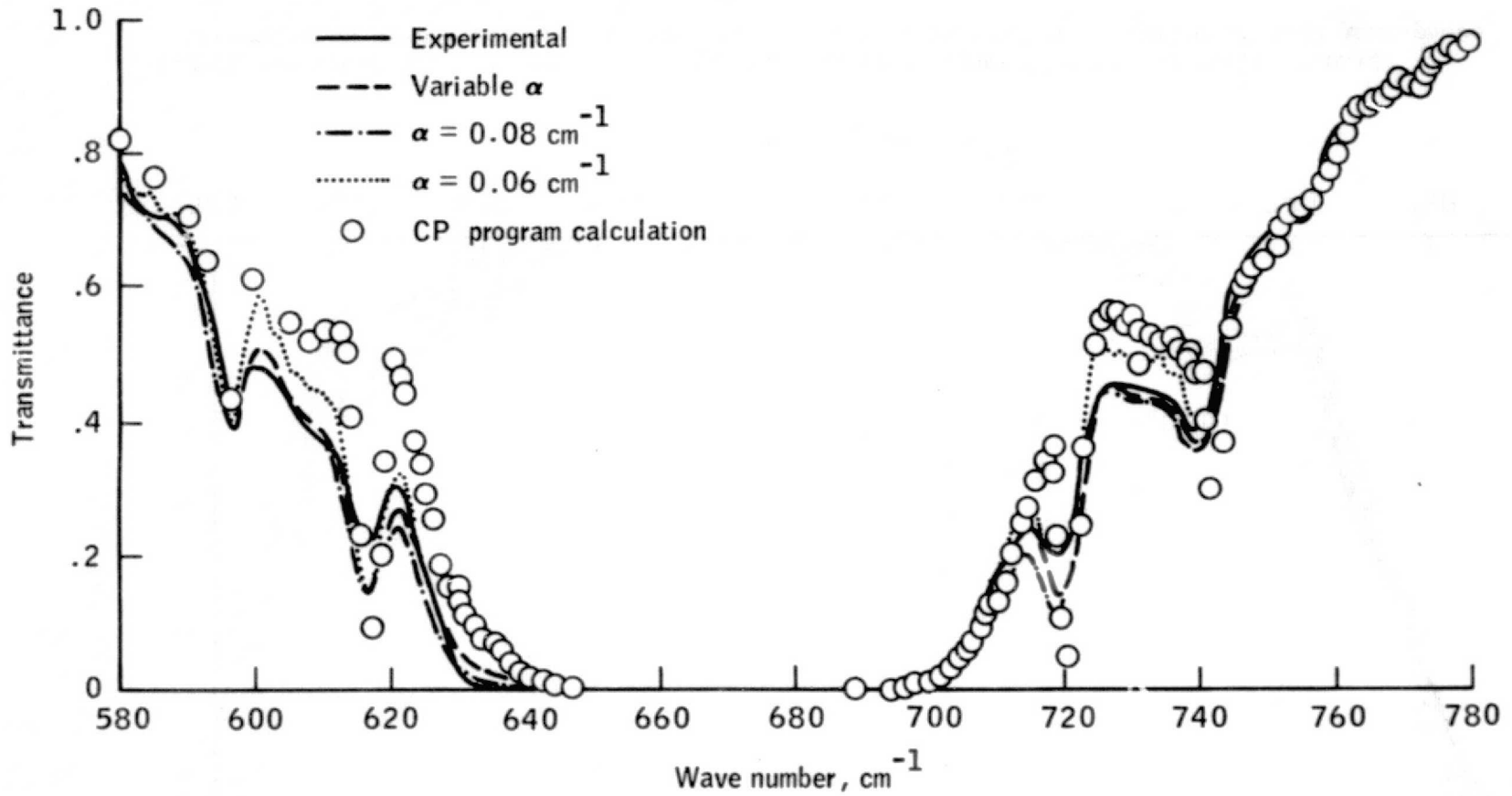


Figure 6.- Comparison of predicted transmission for program CP with the carbon dioxide transmission of Drayson and others (ref. 16) for an equivalent pressure of 0.0857 atmosphere and an optical mass of $212.1 \text{ atm}\cdot\text{cm}_{300 \text{ K}}$.

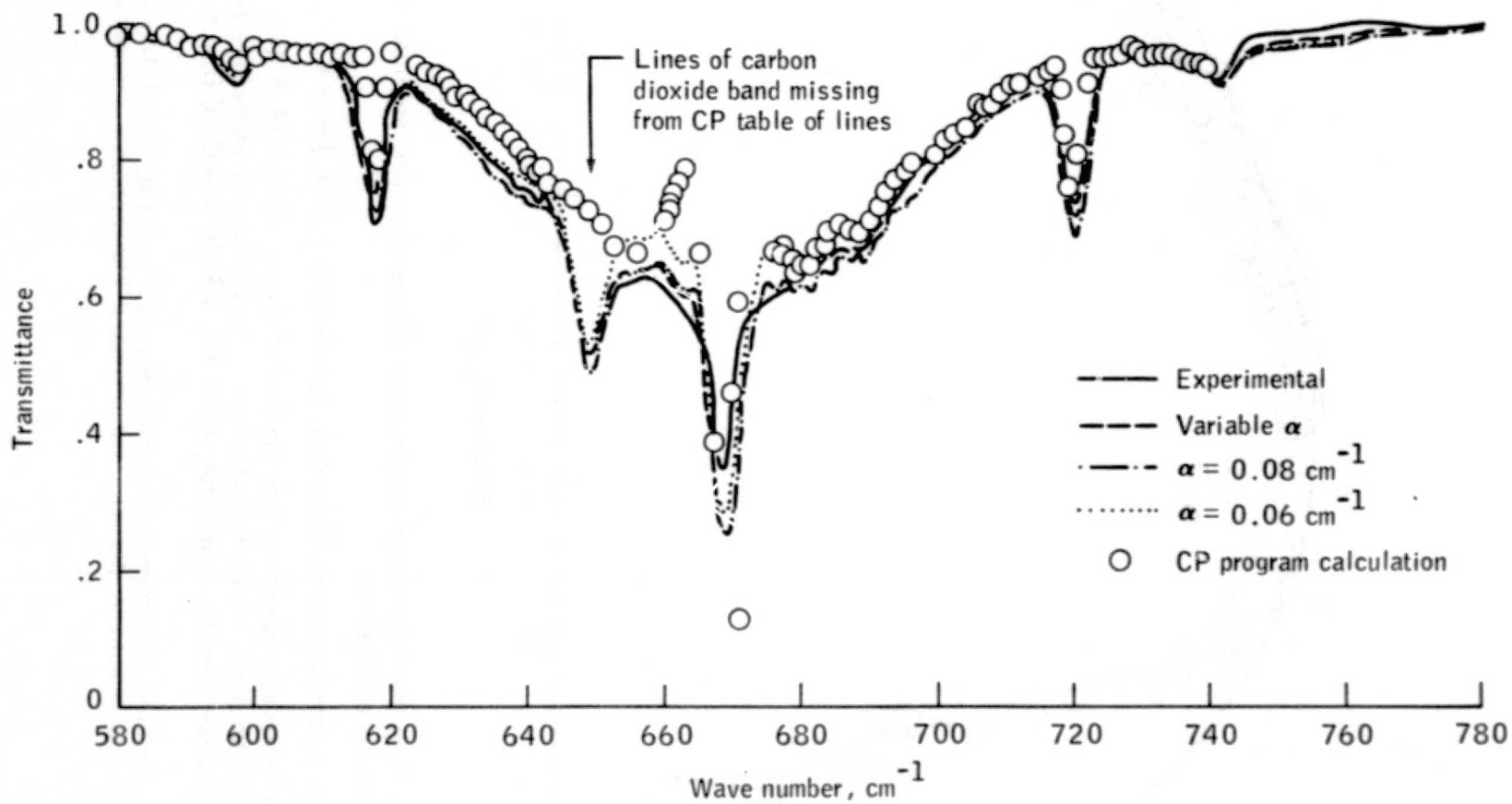
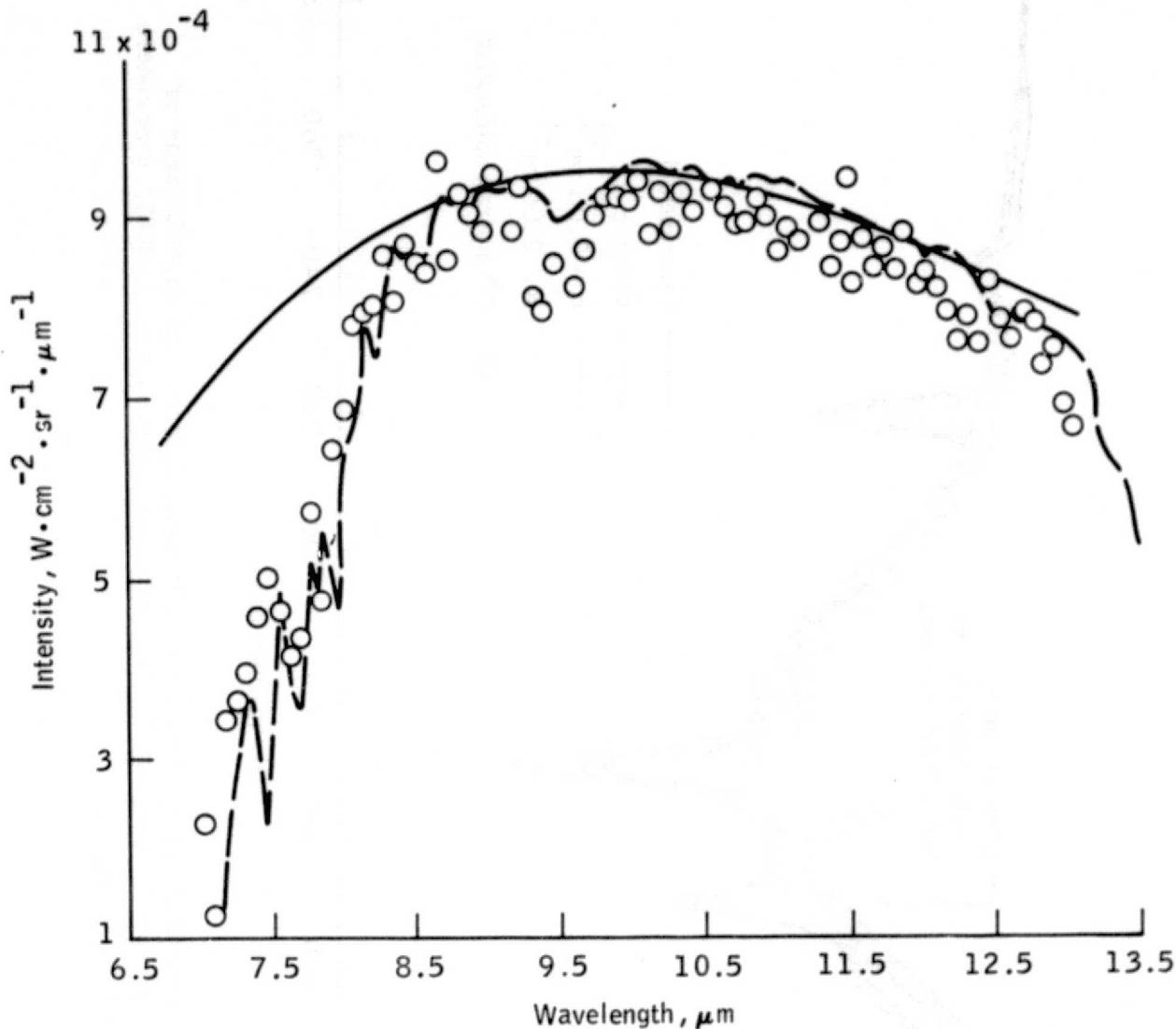


Figure 7.- Comparison of low-resolution spectra (ref. 17) with theoretical calculations of Drayson and others (ref. 16) and CP program for an equivalent pressure of 0.02053 atmosphere and an optical mass of $6.30 \text{ atm}\cdot\text{cm}$ at 300 K .



- Intensity from the filter-wheel spectrometer obtained by using preflight and postflight calibrations
- Nonlinear least-squares-fit black-body temperature = 297.1966 K
- - Predicted intensity upwelling from the Gulf of Mexico (T = 298.5 K) accounting for transmission and emission of the atmosphere using radiosonde data from Lake Charles, Louisiana, April 30, 1970, at 00:00 G.m.t.

Figure 8.- Calibration performed on April 30, 1970, using the Gulf of Mexico as a source and accounting for the intervening atmospheric transmission and emission.

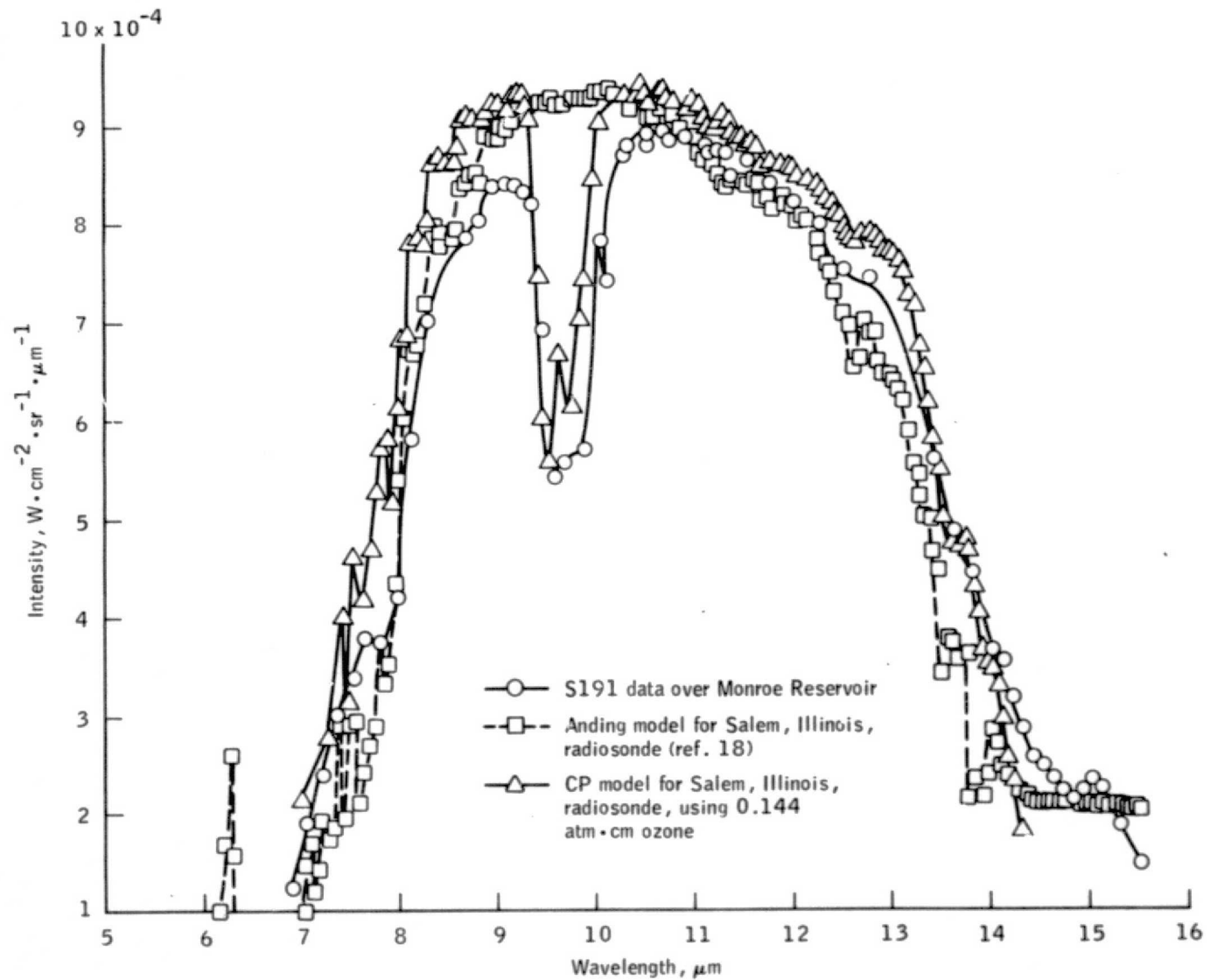


Figure 9.- Comparison of S191 sensor output data for Monroe Reservoir with CP model and Anding model radiosonde data from Salem, Illinois, on June 10, 1973.

APPENDIX A — COMPUTER PROGRAM LISTING

In this appendix, the CP computer program listing is presented. Five gases (ozone, nitrous oxide, carbon monoxide, carbon dioxide, and methane) and precipitable water for as many as 30 atmospheric layers are considered. For the input card format and sample radiosonde and laboratory data runs, see appendix B.

PRECEDING PAGE BLANK NOT FILMED

0001	001346	614G	0001	001427	634G	0001	001446	647G	0001	001546	675G	0001	001003	68L
0001	001556	730G	0001	001610	713G	0001	000127	75L	0001	000073	77L	0001	002001	775G
0000	030447	RF	0001	001077	81L	0000	030641	842F	0000	031006	843F	0001	001130	89L
0001	001132	95L	0001	001147	99L	0000	031703	9991F	0001	002245	9795L	0001	002314	9999L
0000	R 030222	A	0000	R 030324	AB	0006	R 007640	ALFAO	0006	033354	ANGFTN	0004	R 000000	ANS
0000	R 030322	B88B	0000	R 030305	BD	0000	R 030223	BOUND	0006	R 037511	CA	0003	R 000000	CAY
0000	R 030311	CAYBUR	0006	R 037517	CNC	0006	R 037707	CNM	0006	R 037613	CNN	0006	R 037555	CNO
0006	R 037651	CNX	0004	000044	CONN	0000	R 000014	CONV	0000	R 030274	CSI	0006	R 037503	CS2
0000	R 000000	C2	0000	R 000006	C3	0005	R 000134	DELP	0000	R 030250	DELPTH	0000	R 030217	DELV
0000	R 030251	DELZ	0000	R 030247	DENBAR	0000	R 030201	DENX	0000	R 030216	DV	0006	R 037500	E
0006	R 037475	EF	0000	R 030236	EMISSF	0000	R 030301	EN	000	R 013560	EPP	0006	R 037467	EVEN
0006	R 000000	GNU	0000	R 030242	GNUBGN	0000	R 030243	GNUEND	0000	I 030212	I	0000	I 030271	IC
0000	I 030314	ICPLT	0000	I 030213	IDAVE1	0000	I 030266	IDIV	0000	I 030252	II	0000	I 030257	II
0000	I 030272	I5	0000	I 030273	I6	0000	I 030241	J	0000	I 030253	JJ	0000	I 030270	K
0000	I 030245	KBIG	0005	I 000074	K1	0000	I 030260	K3	0000	I 030262	L	0000	I 030313	LDAVE2
0000	I 030267	LL	0000	I 030261	M	0000	I 030256	ML	0006	I 033544	MOL	0000	I 030214	M1
0000	I 030320	NN	0000	I 030264	NUM	0000	I 030316	NI	0000	I 030317	N2	0006	R 037464	ODD
0006	R 033260	P	0005	R 000036	PATHM	0000	R 037255	PDUM	0006	R 033412	PH	0000	R 030233	PHIL
0000	R 030230	PHIS	0000	R 030310	PP	0000	R 030240	PP1	0005	R 000136	PSURF	0000	R 030215	PUNCH
0004	000043	RE	0006	R 003720	S	0000	R 030312	SAY	0000	R 030263	SLIT	0000	R 030265	SLTFTR
0000	R 030204	SQMW	0000	R 030276	SQT	0000	R 030326	SUMDN3	0006	R 037472	SUMT	0000	R 030325	SUMT2
0000	R 030327	SUMUP3	0006	P 033316	TEMP	0000	R 030235	TEMPSF	0000	R 030224	TEMPO	0000	R 030321	TF
0000	R 027671	TFPLT	0000	R 030234	THETA1	0000	R 030231	THETAS	0006	R 017500	TOTAL	0000	R 013601	TPLT1
0000	R 030226	TRANCK	0000	R 030275	TT	0005	R 000135	UCONV1	0000	R 030323	UPWEL	0000	R 030300	V
0000	R 030237	VAVG	0000	R 030315	VI	0000	R 030302	VMBND	0000	R 030225	VOIGT	0000	R 030303	VFBND
0000	R 027361	VPLT	0000	R 000021	VPLT1	0000	R 030277	VV	0000	R 030220	VI	0000	R 030221	V2
0006	R 037745	W	0000	R 000016	WATER	0005	000000	WATERM	0000	R 030246	WATINT	0006	R 040077	W1
0000	R 030306	X	0011	R 000000	XK	0000	R 030307	Y	0000	R 030304	Z	0000	R 030244	ZDUMH
0000	R 030232	ZL	0000	R 030254	ZNEW	0000	R 030227	ZS	0005	R 000075	ZZZ			

00100 1* C PROGRAM SLPATH CALCULATES THE TRANSMISSION THROUGH THE ATMOSPHERE

00100 2* C DIVIDED INTO LAYERS DENOTED BY K1

00100 3* C DV IS THE AVERAGING STEP WITHIN THE TRIANGULAR SLIT FUNCTION THAT

00100 4* C REPRESENTS THE INSTRUMENT RESPONSE

00100 5* C DV SHOULD USUALLY BE IN THE RANGE OF .01 TO .03 CM**⁻¹

00100 6* C DV=AVERAGING STEP IN TRIANGLE, DELV/DV MUST BE AN INTEGER

00100 7* C DELV IS THE INCREMENT OF SCAN = SKIP STEP OF TRIANGLE (PRINT OUT INCREMENT)

00100 8* C V1 IS THE WAVENUMBER OF THE BEGINNING OF THE TEST INTERVAL (CM⁻¹)

00100 9* C V2 IS THE WAVENUMBER OF THE END

00100 10* C A IS THE SIZE OF 1/2 OF THE TRIANGLE BASE IN WAVENUMBERS (WIDTH OF THE

00100 11* C 1/2 POWER POINT OF THE TRIANGLE

00100 12* C BOUND IS THE DISTANCE AWAY FROM A LINE THAT WINGS SHOULD BE CONSIDERED (CM⁻¹)

00100 13* C TEMPO IS TEMPERATURE IN DEGREES KELVIN *296.0

00100 14* C IF TRANCK IS .EQ.W THEN WEIGHTING FUNCTION AND EMISSION TERMS WILL BE CALC

00100 15* C DELV USUALLY TAKES A VALUE BETWEEN A/2 AND A

00100 16* C DV IS SUCH THAT A/DV IS 10 OR MORE, BUT SUCH THAT DV IS NOT LARGER

00100 17* C THAN ABOUT 0.05 AT A PRESSURE OF 1 ATMOSPHERE

00100 18* C $(V1-V2+2*A+2*BOUND)/DV$ MUST BE LESS THAN 2900

00100 19* C 2*A MUST BE GREATER THAN DELV-DV

00100 20* C THIS PROGRAM WILL NOT ACCEPT MORE THAN 2000 CARDS OF LINE DATA

00100 21* C I1=TOTAL NUMBER OF LINES DETERMINED BY THE COMPUTER

00100 22* C P=PRESSURE IN ATMOSPHERES

00100 23* C ZS IS THE ALTITUDE OF THE SENSOR IN KM

00100 24* C PHIS IS THE LATITUDE OF THE SENSOR IN DEGREES (NORTH IS POSITIVE)

00100 25* C THETAS IS THE LONGITUDE OF THE SENSOR IN DEGREES (WEST IS POSITIVE)


```

00100 26* C ZL IS THE ALTITUDE OF THE TARGET IN KM
00100 27* C PHIL IS THE LATITUDE OF THE TARGET IN DEGREES (NORTH IS PLUS)
00100 28* C THETAL IS THE LONGITUDE OF THE TARGET IN DEGREES (WEST IS POSITIVE)
00100 29* C TEMPSF IS THE KINETIC TEMPERATURE OF THE TARGET
00100 30* C EMISSF IS THE GREYBODY EMISSIVITY FOR THE TARGET FOR V1 TO V2
00100 31* C IF MVRY IS ZERO DTAU/DU NOT WANTED, MVRY =1,2,--6 FOR THE MOLECULAR
00100 32* C SPECIES FOR WHICH DTAU/DU IS REQUESTED
00100 33* C
00101 34* DIMENSION C(216), C3(4), CONV(2), ANS(35), WATER(3), WATERH(30),
00101 35* . PATHH(30), VPLT1(6000), TPLT1(6000), VPLT(200), TPPLT(200), ZZ(31),
00101 36* 2DENX(3), SQHW(6)
00103 37* COMMON/KZ/ CAY(6)
00104 38* COMMON /MATH/ANS,RE,CONN
00105 39* COMMON/NOATH/WATERH,PATHH,K1,ZZ,DELP,UCONV1,P5URF
00106 40* COMMON/SLP/GNU(2000),S(2000),ALFAB(2000),EPP(2000),TOTAL(6000,1),
00106 41* IP(30),TEMP(30),ANGFTN(30),PH(30,3),HOL(2000),
00106 42* . ODD(3), FVEN(3), SUHT(3), EF(3), E(3), CS2(6), CA(6),
00106 43* CNC(30),CND(30),CNM(30),CNX(30),CNM(30),W(30,3),W1(30,3)
00107 44* DATA(CONV(1),1=1,2)/3.34E22,.98672E-3/,UCONV1/2.689E+19/
00112 45* DATA C2,C3 /1.5,1.0,1.5,1.5,1.0,1.5,.62,.58,.5,.5,.5,5/
00115 46* DATA (SQHW(1),1=1,6)/0.235598,0.15074,0.14434,0.15073,0.18895,
00115 47* 1 0.24966/
00117 48* B(W,T)=11909./W**5/(EXP(14388./W/T)-1.)
00117 49* C W=WAVELENGTH IN MICRONS
00117 50* C T= TEMPERATURE IN DEG KELVIN
00117 51* C UNITS OF B(W,T) ARE WATTS/(CM**2 * STERADIAN * MICROMETER)
00120 52* 1 FORMAT (1H1, 'LAYERS=',I3, ' DV=',F8.3, ' DELV=',F10.4, ' V1=',
00120 53* ' F10.4, ' V2=',F10.4, ' A=',F10.4, ' BOUND=',F10.4, ' TEMPO=',F10.4)
00121 54* 2 FORMAT(1X,F8.2,2F10.5,1PE12.3,10X,0PF10.5)
00122 55* 4 FORMAT(/4X$HLEVEL,3,5X3HP =E15.5,5X6HTEMP =F7.2)
00123 56* 5 FORMAT (1X,'GNU(1) =',F10.3,5X, ' I =',F10.3, ' ERROR ERROR ERROR')
00124 57* 406 FORMAT(1X,'VOIGT PROFILE USED FOR BROADENING',/)
00125 58* 405 FORMAT(1X,'LORENTZ BROADENING USED',/)
00126 59* 6 FORMAT(1/4X4HFREQ,6X5HTRANS,6X3HABS,2X,'UPWELLING RADIANCE',
00126 60* 14X,'WAVELENGTH',/4X,'WAVE NO.',40X,'MICRONS',/)
00127 61* 8 FORMAT(4XBHWATERS =3E15.4)
00130 62* 109 FORMAT (1X, ' THE FOLLOWING ARE ATH-CH FOR LAYER',I3, ' FOR CO2,0
00130 63* 13,N2O,CO,AND CH4 RESPECTIVELY',/,1P9E14.4,////////)
00131 64* 401 FORMAT(5E10.0)
00132 65* 402 FORMAT(6F10.0,2F5.2)
00133 66* 403 FORMAT (A1,I9,6F10.0,FB.0,A1,A1)
00134 67* 404 FORMAT (1X,/, ' THE FOLLOWING DATA ARE 35 ATMOSPHERIC VARIABLES FR
00134 68* 10H HODATH',/1X,7(1P5E15.7,/)
00135 69* 1404 FORMAT (1X,1PE15.7, ' PREC CH OF WATER IN LAYER',2X,I5,/)
00136 70* 1DAVE1=0
00137 71* H1=1
00140 72* READ 403,PUNCH,K1,DV,DELV,V1,V2,A,BOUND,TEMPO,VOIGT,TRANCK
00155 73* READ 402, ZS,PHIS,THETAS,ZL,PHIL,THETAL,TEMPSF,EMISSF
00167 74* VAVG=2+E4/(V1+V2)
00170 75* IF (ZS.LE..C0001.AND.ZL.LE..00001) GO TO 77
00172 76* CALL PATHH(VAVG,ZS,PHIS,THETAS,ZL,PHIL,THETAL)
00173 77* GO TO 75
00174 78* 77 READ 402,CNC(1)
00174 79* C CNC IS IN CH MAKING PATHH IN CH,LATER CNC IS CHANGED TO CONC OF CO2
00177 80* DO 76 I=1,K1
00202 81* 76 PATHH(1)=CNC(1)/FLOAT(K1)
00204 82* ANS(1)=-1.0
00205 83* CALL HODATH (C,D,PP1,4HALTI,VAVG)

```

ORIGINAL PAGE IS
 OF POOR QUALITY

```

00206 84* PSURF=ANS(I)
00207 85* DELP=0.0
00210 86* 75 WRITE(16,3) (PATHM(J),J=1,K)
00216 87* 3 FORMAT (////,IX,'THE PATH LENGTH OF EACH LAYER IS (CM) ',/ LIZ
00216 88* 1 611X,1P5E15.5,/,//)
00217 89* 4681 DO 4685 I=1,6000
00222 90* 4685 TOTAL(I,1)=1.0
00224 91* READ 403,PUNCH,K1,DV,DELV,V1,V2,A,BOUND,TEHPO,VOIGT,TRANCK
00224 92* C TEHPSF IS THE TEMPERATURE OF THE TARGET IN DEG KELVIN.
00224 93* C EMISSF IS THE GREYBODY EMISSIVITY FOR THE BANDPASS V1 TO V2
00241 94* PRINT I, K1, DV, DELV, V1, V2, A, BOUND, TEHPO
00253 95* PRINT 1492, ZS,PHIS,THETAS,ZL,PHIL,THETAL,TEHPSF,EMISSF
00265 96* 1492 FORMAT (1X,/,1 SATELLITE ALTITUDE=1,1PE12.4,1 SATELLITE LATIT
00265 97* IUDE=1,
00265 98* 1OPF10.4,1 SATELLITE LONGITUDE=1,OPF10.4,/,/1
00265 99* 2' TARGET ALTITUDE=1,1PE12.4,1 TARGET LATITUDE=1,OPF10.4,
00265 100* 3' TARGET LONGITUDE=1,OPF10.4,/,/1 SURFACE TEMP=1,OPF10.3,1 E
00265 101* IMISS=1,OPF10.8)
00266 102* GNUBGN=V1-(A+BOUND)
00267 103* GNUEND=V2+(A+BOUND)
00270 104* DO 15 I=1,K1
00273 105* IF (IDAVE1.GT.1) GO TO 4682
00275 106* READ 401, CNC(I),CNO(I),CNN(I),CNX(I),CNH(I)
00275 107* C CNC=CARBON DIOXIDE IN MOLE FRACTION (E.G. VOLUME PERCENT /100.0)
00275 108* C CNO=OZONE
00275 109* C CNN=NITROUS OXIDE
00275 110* C CNX=CARBON MONOXIDE
00275 111* C CNH=METHANE
00304 112* 4682 CALL MODATH(ZDUMH,PSURF*(DELP/2.0)-FLOAT(I)*DELP,HPRES,VAVG)
00305 113* TEMP(I)=ANS(2)
00306 114* P(I)=ANS(1)*CONV(2)
00307 115* PRINT 404,ANS
00315 116* KBIG=8
00316 117* IF (PATHM(I).GT.10.0E+05) KBIG=398
00320 118* WATINT=0
00321 119* DENBAR=0.0
00322 120* DELPTH=PATHM(I)/FLOAT(KBIG*2)
00323 121* DELZ=(ZZZ(I)+1)-ZZZ(I)/FLOAT(KBIG*2)
00324 122* DO 11 I=0,KBIG,2
00327 123* DO 13 JJ=0,2
00332 124* ZNEW=ZZZ(I)+(FLOAT(I+JJ)*DELZ)
00333 125* CALL MODATH(ZNEW,PDUH,4HALTI,VAVG)
00334 126* DENX(JJ+1)=ANS(27)
00335 127* 13 WATER(JJ+1)=ANS(3)*ANS(13)/1000
00337 128* DENBAR=DENBAR+(DENX(I+1)+(4.0*DENX(2))+DENX(3))*DELPTH / (3.0*UCONV
00337 129* I)
00340 130* 11 WATINT=WATINT+DELPTH*(WATER(1)+4*WATER(2)+WATER(3))/3
00342 131* PRINT 1404,WATINT,I
00346 132* IF (IDAVE1.GT.1) GO TO 4683
00350 133* CNC(I)=CNC(I)+DENBAR
00351 134* CNO(I)=CNO(I)+DENBAR
00352 135* CNN(I)=CNN(I)+DENBAR
00353 136* CNX(I)=CNX(I)+DENBAR
00354 137* CNH(I)=CNH(I)+DENBAR
00355 138* PRINT 107, I,CNC(I),CNO(I),CNN(I),CNX(I),CNH(I)
00365 139* CNC(I)=CNC(I)*UCONV1
00366 140* CNO(I)=CNO(I)*UCONV1
00367 141* CNN(I)=CNN(I)*UCONV1

```

```

00370 142* CNX(I) = CNX(I) *UCONV1
00371 143* CNH(I) = CNH(I)*UCONV1
00372 144* 4683 CONTINUE
00373 145* X(I,1)=WATINT*CONV(I)
00374 146* IF(GNUBGN.GT.1250..OR.GNUEND.LT.800.) GO TO 15
00376 147* W(I,1)=(-W(I,1)+TEMP(I))/(PATHN(I)+7.349E21)
00377 148* DO 14 J=1,N1
00402 149* 14 PH(I,J)=-W(I,1)+.005*(P(I)+W(I,1))
00404 150* 15 CONTINUE
00406 151* 16 I = 0
00407 152* 20 I = I+1
00410 153* READ(I,END=24) GNU(I),S(I),ALFA(I), EPP(I),MOL(I)
00410 154* C GNU(I) IS THE FREQUENCY AT LINE CENTER F (CM-1)
00410 155* C S IS THE LINE INTENSITY IN (CM**-1/(MOLECULES CM**-2) )
00410 156* C ALFA(I) IS THE LORENTZ HALF WIDTH IN CM**-1/ATH
00410 157* C EPP(I) IS THE LOWER ROTATIONAL ENERGY LEVEL OF THE TRANSITION (CM-1)
00410 158* C MOL(I) INDICATES THE GAS
00417 159* IF(I.GT.2000) GO TO 24
00421 160* IF(GNU(I).LE.GNUBGN) GO TO 16
00423 161* IF(GNU(I).GE.GNUEND) GO TO 34
00425 162* HL=MOL(I)
00426 163* GO TO (23,19,17,18,19,25), HL
00426 164* C STATEMENT 23 IS OF HALF WIDTHS THAT ARE READ IN
00426 165* C STATEMENT 17 IS FOR OZONE
00426 166* C STATEMENT 18 IS FOR NITROUS OXIDE
00426 167* C STATEMENT 19 IS FOR CARBON MONOXIDE
00426 168* C STATEMENT 19 IS ALSO FOR CARBON DIOXIDE
00426 169* C STATEMENT 25 IS FOR METHANE
00427 170* 25 ALFA(I)=.10
00430 171* GO TO 23
00431 172* 17 ALFA(I)=.086
00432 173* GO TO 23
00433 174* 18 ALFA(I)=.15
00434 175* GO TO 23
00435 176* 19 ALFA(I)=.08
00436 177* 23 GO TO 20
00437 178* 24 PRINT 5, GNU(I),I
00437 179* C .INITIALIZATIONS.
00443 180* 34 I1=1
00444 181* K3 = ((V2 + A)-(V1-A))/DV+ 1.0001
00445 182* DO 35 M=1,N1
00450 183* ODD(M)=0.
00451 184* EVEN(M)=0.
00452 185* 35 SUHT(M)=0.
00454 186* L=10
00455 187* SLIT=A+A
00456 188* NUH=(SLIT/DV)+1.001
00457 189* SLFTR=DV/A/A
00460 190* 1DIV=DELV/DV+.01
00461 191* DO 54 LL=1,6000
00464 192* 54 TOTAL(LL,1)=1.0
00464 193* C .START A LAYER.
00466 194* DO 140 K=1,K1
00471 195* IC=0
00472 196* IS=1
00473 197* I6=1
00473 198* C .TEMPERATURE CORRECTIONS FOR A LAYER
00474 199* IF (K.EQ.1) GO TO 68

```

TOM

ORIGINAL PAGE IS
OF POOR QUALITY

```

00426 200*      TEMPO=TEMP(K-1)
00477 201*      68 CS1=(TEMPO-TEMP(K))/(TEMPO+TEMP(K)*.6996)
00500 202*      IT=TEMPO/TEMP(K)
00501 203*      SQT=SQRT(TEMP(K))
00502 204*      DO 69 I=1,6
00505 205*      CS2(I)=IT**C2(I)
00506 206*      69 CA(I)=IT**C3(I)
00510 207*      LL=I
00511 208*      VV=V1-0.000001
00512 209*      DO 78 I=1,11
00515 210*      HL=HOL(I)
00516 211*      S(I)=S(I)*CS2(HL)*EXP(-EPP(I)*CS1)
00517 212*      78 ALFAO(I)*ALFAO(I)*CA(HL)
00521 213*      V=V1-A
00521 214*      C      .CALCULATE ABS COEF FOR EACH V.
00522 215*      81 DO 82 I=1,6
00525 216*      82 CAY(I)=0.
00527 217*      EN=0.
00530 218*      VMBND=V-BOUND
00531 219*      VPBND=V+BOUND
00532 220*      DO 87 I=15,11
00535 221*      IF (VMBND .GT. GNU(I)) GO TO 89
00537 222*      IS=I
00540 223*      GO TO 95
00541 224*      89 CONTINUE
00543 225*      95 DO 99 J=16,11
00546 226*      IF (VPBND .GT. GNU(J)) GO TO 99
00550 227*      I6=J
00551 228*      GO TO 110
00552 229*      99 CONTINUE
00554 230*      I6=11
00555 231*      110 DO 121 I=15,16
00560 232*      HL=HOL(I)
00561 233*      Z=(V-GNU(I))*2
00562 234*      IF (V .GT. NE+HW) GO TO 120
00564 235*      IF (P(K).GE.0.25) GO TO 120
00566 236*      BD=0.35787E-06*GNU(I)*SQHW(HL)*SQRT
00567 237*      X=ABS(.832550*(V-GNU(I))/BD)
00570 238*      IF (X.GE.25.0) GO TO 120
00572 239*      Y=.832550*ALFAO(I)*PIK/BD
00573 240*      IF (Y.GE.5.0) GO TO 120
00575 241*      PP = 0.46972*S(I)/BD
00576 242*      CAY(HL)=CAY(HL)+PP*XX(X,Y)/PIK
00577 243*      GO TO 121
00600 244*      120 IF (Z .LE. 4.0) Z=Z+ALFAO(I)*P(K)**2
00602 245*      CAY(HL)=CAY(HL)+0.3183*S(I)*ALFAO(I)/Z
00603 246*      121 CONTINUE
00603 247*      C      .HOR CONTINUUM.
00605 248*      CAYBUR=0.0
00606 249*      IF (V .LT. 800.0) GO TO 125
00610 250*      IF (V .GT. 1250.0) GO TO 125
00612 251*      CAYBUR=(1-.0665335E-29*v+.3721108E-26)*v+.5971389E-23)*v
00612 252*      +.3113485E-20
00612 253*      C      .CALCULATE TRANSMISSION.
00613 254*      125 DO 127 H=1,HI
00616 255*      SAY=(W(K,H)*(CAY1()+CAYBUR*PH(K,H))
00616 256*      +CAY(2)+CHC(K)+CAY(3)+CNO(K)+CAY(4)+CNI(K)+CAY(5)+CNX(K)
00616 257*      +CAY(6)+CNH(K))*F(K)

```

ORIGINAL PAGE IS
OF POOR QUALITY

```

00616 258* C
00617 259* TOTAL(LL,M)=EXP(-SAY)*TOTAL(LL,M) LIZ
00620 260* 127 CONTINUE LIZ
00620 261* C
00620 262* C
00622 263* IF (V .LT. VV) GO TO 133
00624 264* EN=EN+1.C
00625 265* VV=(V1+EN*DELV)-0.00001
00626 266* 133 LL=LL+1
00627 267* V=V+DV
00627 268* C JUMP IF MORE V S, ELSE PRINT HEADER.
00630 269* IF (V .LE. V2+A) GO TO 81
00630 270* C
00630 271* C WRITE A SCRATCH TAPE WITH ALL TRANSMISSIONS FOR EACH WAVELENGTH
00632 272* WRITE (2) (TOTAL(LDAVE2,1),LDAVE2=1,LL)
00632 273* C
00640 274* PRINT 4,K,P(K),TEMP(K)
00645 275* 140 PRINT 8,1W(K,M),M=1,M1)
00654 276* END FILE 2
00655 277* REWIND 2
00656 278* ICPLT=0
00657 279* IF(VOIGT.EQ.1HV) GO TO 407
00657 280* C PRINT 405
00661 281* GO TO 408
00663 282* C
00663 283* C
00664 284* 407 PRINT 406
00664 285* C
00666 286* 408 PRINT 6
00670 287* V=V1-A
00671 288* V1=V1
00672 289* N1=1
00673 290* N2=NUM
00673 291* C SAVE TRANSMISSIONS FOR NEXT STEP.
00674 292* 200 DO 206 NN=N1,N2
00677 293* DO 204 M=1,M1
00702 294* 204 SUMT(M)=SUMT(M)+(A-ABS(V-V1))*TOTAL(NN,M)
00704 295* VPLT1(NN)=V
00705 296* TPLT1(NN)=TOTAL(NN,M)
00706 297* ICPLT=NN
00707 298* 206 V=V+DV
00711 299* V=V1
00711 300* C PRINT TRANSMISSIONS AND INTEGRATE ABSORPTION.
00712 301* DO 268 M=1,M1
00715 302* IF SUMT(M) .GT. 1E-10
00716 303* IC=IC+1
00717 304* BRRB=1.0E+04/V
00720 305* VPLT(IC)=V
00721 306* TPLT(IC) = TF
00721 307* C UPWEL IS THE RADIANCE EMITTED FROM THE TARGET ATTENUATED BY ATMOSPHERE
00721 308* C UNITS OF UPWEL ARE WATTS/CM*2 *STERADIAN * MICROMETER)
00722 309* UPWEL=TF*EHISS*6(BRRB,TEMPSF)
00723 310* E(M)=1.*TF
00724 311* PRINT 2, V,TF,E(M),UPWEL,BRRB
00733 312* IF (PUNCH.FQ.1HP) PUNCH 842, V,TF,UPWEL
00741 313* 842 FORMAT (1X,F9.2,1P2E13.3,'TRANSMITTED RADIANCE')
00742 314* SUMT(M)=0.0
00743 315* IF (V-V1)1002,251,262

```

```

00746 316* 251 EF(H)=E(H)
00747 317* 262 IF IL=111267,263,1002
00752 318* 263 ODD(H)=ODD(H)+E(H)
00753 319* IF (H-N1)268,265,1002
00756 320* 265 L=9
00757 321* GO TO 268
00760 322* 267 EVEN(H)=EVEN(H)+E(H)
00761 323* 268 CONTINUE
00763 324* V=V*DELV
00764 325* N1=N1+1DIV
00765 326* N2=N2+1DIV
00766 327* L=L+1
00767 328* IF (V >G1, V2) GO TO 305
00771 329* V1=V
00772 330* V=V-A
00773 331* GO TO 200
00773 332* C .COMPLETE ABSORPTION INTEGRATION.
00774 333* 305 DO 310 H=1,M1
00777 334* AB=(2.*EVEN(H)+4.*ODD(H)+EF(H)+E(H))*(DELV/3.)
01000 335* CALL GRID(100,1000,100,1000,GNUBGN,GNUEND,0.,1.0)
01001 336* CALL PRINT(498,1020,8,0,1,1,1,HWAVE,NUMBER)
01002 337* CALL PRINT(1,400,0,16,16,16H,TRANSMISSION PCT)
01003 338* WRITE(17,3,26) GNUBGN,GNUEND
01007 339* 3126 FORMAT(' TRANSMISSION SPECTRUM BETWEEN',F9.2,' AND',F9.2)
01010 340* CALL PLOTIV(1,1,VPLT(1),TPLT(1),ICPLT,1,1H)
01011 341* CALL FILHAV(5)
01012 342* CALL GRID(100,1000,100,1000,V1,V2,0.,1.0)
01013 343* CALL PRINT(498,1020,8,0,1,1,1,HWAVE,NUMBER)
01019 344* CALL PRINT(1,400,0,16,16,16H,TRANSMISSION PCT)
01015 345* WRITE(17,3,25) V1,V2,AB
01022 346* 3125 FORMAT(' BETWEEN',F9.2,' AND',F9.2,' THE ABSORPTANCE IS',E12.3)
01023 347* CALL PLOTIV(1,1,VPLT(1),TPLT(1),IC,.,1H)
01024 348* CALL FILHAV(5)
01025 349* 310 PRINT 3125,V1,V2,AB
01033 350* IDAVEI=3
01034 351* IF (TRANCK.NE.IHW) GO TO 1002
01036 352* DO 9997 I=1,LL
01041 353* 9997 TPLT(1)=1.0
01043 354* DO 9994 I=1,2000
01046 355* GNU(I)=0.0
01047 356* 9994 S(I)=0.0
01051 357* DO 1208 K=1,K1
01054 358* L=1
01055 359* WRITE (6,5050) K
01060 360* 5050 FORMAT(1H,1,1, LAYER(1 IS NEAREST GROUND) * 1,12,20X,1,UNITS OF RADIA
01060 361* INCE ARE WATTS/(CM**2 *STERADIAN*MICROMETER)',///,' UNITS OF WEIGHT
01060 362* ING FUNCTIONS ARE D(TRANSMISSION)',/,
01060 363* 311X,'FREQ',9X,
01060 364* 1'DOWN INT 1,7X,1'UP INT 1,2X,3X,'DOWN WEIGHT FUNCT',1X,
01060 365* 1'UP WEIGHT FUNCT',2X,'INT DWN TOTAL',3X,'INT UP TOTAL')
01061 366* SUHT(1)=0.0
01062 367* V=V1-A
01063 368* SUHT2=0.0
01064 369* V1=V1
01065 370* N1=N1
01066 371* N2=NUM
01066 372* C THIS READS IN THE SCRATCH TAPE TOTAL( , ) TRANSMIS PREV CALCULATED
01067 373* IF (K.EQ.K1) GO TO 9995

```

```

01071 374* READ (2,END=1002) (VPLT1(LDAYE2),LDAYE2=1,LL)
01077 375* GO TO 1200
01100 376* 9995 DO 9996 I=1,LL
01103 377* 9996 VPLT1(I)=TOTAL(I,1)
01105 378* 1200 CONTINUE
01106 379* DO 1206 NN=N1,N2
01111 380* IF (VPLT1(NN).LT.1.0E-37.OR.TPLT1(NN).LT.1.0E-37) GO TO 9999 L1Z
01111 381* C
01113 382* SUMT(1)=SUHT(1)+(A*ABS(V-V1))*TOTAL(NN,1)*(1.0/VPLT1(NN)-1.0/
01113 383* TPLT1(NN))*SLTFTR
01114 384* 9999 SUMT2=SUMT2+(A*ABS(V-V1))*(TPLT1(NN)-VPLT1(NN)) *SLTFTR L1Z
01115 385* 1206 V=V+DV
01117 386* V=V1
01120 387* B888=R(1).GE+04/V,TEMP(K)
01121 388* SUMDN3=SUMT2*B888
01122 389* SUMUP3 =SUMT(1)*B888
01123 390* GNU(L)=GNU(L)+SUMDN3
01124 391* S(L)=S(L)+SUMUP3
01125 392* WRITE (6,9991) V,SUMDN3,SUMUP3,SUMT2,SUHT(1),GNU(L),S(L)
01125 393* C GNU IS DOWNWELLING EMITTED FLUX FROM THE ATMOSPHERE
01125 394* C S(L) IS THE UPWELLING EMITTED FLUX FROM THE ATMOSPHERE
01136 395* 9991 FORMAT (1X,,1P7E16.3)
01137 396* IF (K.EQ.K1).AND.PUNCH.EQ.1HP) PUNCH 843, V,GNU(L),S(L)
01145 397* 843 FORMAT (1X,F9.2,1P2E13.3,'ATMOSPHERIC EMISSION TERMS')
01146 398* L=L+1
01147 399* SUMT(1)=0.0
01150 400* SUMT2=0.0
01151 401* IF (V-V1) 1002,5003,5003
01154 402* 5003 V=V+DELV
01155 403* N1=N1+101V
01156 404* N2=N2+101V
01157 405* IF (V.GT.V2) GO TO 5051
01161 406* V1=V
01162 407* V=V-A
01163 408* GO TO 1206
01164 409* 5051 DO 1207 NN=1,LL
01167 410* 1207 TPLT1(NN)=VPLT1(NN)
01171 411* 1208 CONTINUE
01173 412* 1002 REWIND 1
01174 413* REWIND 2
01175 414* GO TO 4681
01176 415* END

```

END OF COMPILATION. NO DIAGNOSTICS.

CP	CODE	SYMBOLIC RELOCATABLE	NO	DIAGNOSTICS.						
0			14	JAN 74	23:48:25	0	01436670	14	415	(DELETED)
1			14	JAN 74	23:48:25	1	01452152	48	1	(DELETED)
0						0	01452232	14	181	

@ FOR MODATH,MODATH
 UNIVAC 1108 FORTRAN V EXEC J1 LEVEL 25A -(EXEC8 LEVEL E120:0010A)
 THIS COMPILATION WAS DONE ON 09 NOV 73 AT 21:10:22

09 NOV 73

21:10:22.394

SUBROUTINE MODATH ENTRY POINT 000701

STORAGE USED: CODE(1) 000737: DATA(0) 001052: BLANK COMMON(2) 000000

COMMON BLOCKS:

0003 MATH 000045

EXTERNAL REFERENCES (BLOCK, NAME)

0004 INPUT
 0005 ATMOS3
 0006 PRES
 0007 E
 0010 R
 0011 Q
 0012 SQRT
 0013 ALOG
 0014 NEXP65
 0015 NERR35

STORAGE ASSIGNMENT (BLOCK, TYPE, RELATIVE LOCATION, NAME)

0001	000521	10L	0001	000142	12L	0001	000036	126G	0101	000062	13L	0001	000155	14L	
0001	000017	15L	0001	000431	16L	0001	000570	17L	0101	000641	21L	0001	000654	22L	
0001	000415	220G	0001	000032	23L	0001	000440	235G	0001	000465	250G	0001	000371	30L	
0001	000406	31L	0001	000533	41L	0001	000463	42L	0001	000545	49L	0001	000565	50L	
0001	000436	51L	0001	000226	52L	0001	000411	7L	0001	000054	9L	0003	R	000000	ANS
0000	R	000766	BETA	0003	R	000044	CONN	0000	R	000771	CT	0000	R	000776	D
0000	R	001002	DHA	0000	R	001001	DW	0007	R	000000	E	0000	R	000770	G
0000	R	000773	HA	0000	I	000774	I	0000	I	000775	II	0000	I	001033	INJPS
0000	R	000144	P	0006	R	000000	PRES	0011	R	000000	Q	0010	R	000000	R
0000	R	000764	RO	0000	R	000767	S	0000	R	000310	T	0000	R	000454	TD
0000	R	001000	#	0000	R	000765	XMO					0000	R	000620	TV

```

00101 1* SUBROUTINE MODATH (Z,PP,TEST,XLAMDA)
00103 2* DIMENSION H(100),P(100),T(100),TD(100),ANS(35),TV(100)
00104 3* COMMON /MATH/ANS,RE,CONN
00105 4* DATA RO/8.31432E+07/,XMO/28.9664/,BETA/1.458E-06/,S/110.4/,RE/6.37
00105 5* 11299E+03/,G/980.665/,CONN/-3.41631947E-02/
00105 6* C
00105 7* C*****
00105 8* C
00105 9* C Z IS IN KM, PP IS IN MB
00105 10* C ANS IS OUTPUT VARIABLES
00105 11* C XLAMDA IS THE WAVELENGTH IN MICRONS FOR WHICH YOU ARE CALCULATING
00105 12* C ATMOSPHERIC REFRACTION
  
```



```

00105 13* C IF TEST .EQ. PRES THEN PRESSURE IS USED AS HEIGHT INDICATOR
00105 14* C IF TEST.NE. PRES THEN GEOMETRIC ALTITUDE (KM) IS HEIGHT INDICATOR
00105 15* C YOU MUST SET ANS(1)=-1.0 BEFORE ENTERING THE SUBROUTINE
00105 16* C RO IS THE UNIVERSAL GAS CONSTANT BASED ON THE CARBON 12 SCALE
00105 17* C SCALE IN ERGS/(DEG KELVIN*GM-MOLE)
00105 18* C XHO IS MOLECULAR WEIGHT OF AIR CALCULATED FROM THE COMPOSITION OF
00105 19* C AIR USING THE CARBON 12 ATOMIC WEIGHT SCALE. FOUND IN THE
00105 20* C STANDARD ATMOSPHERE 1962, PAGE 9, GIVEN IN GM/(GM-MOLE)
00105 21* C BETA IS A CONSTANT USED IN SUTHERLAND'S VISCOSITY EQUATION. GIVEN IN
00105 22* C KG/SEC-M-DEG KELVIN**1/2)
00105 23* C S IS SUTHERLAND'S CONSTANT IN DEG. KELVIN
00105 24* C RE = THE MEAN RADIUS OF THE EARTH IN METERS AS GIVEN BY THE SMITHSONIAN
00105 25* C METEOROLOGICAL TABLES, SIXTH EDITION, PUBLICATION 4014, J.
00105 26* C LIST, 1966
00105 27* C G IS ACCELERATION OF GRAVITY AT 0 EQUIPOTENTIAL SURFACE LEVEL GIVEN IN
00105 28* C CM/SEC**2
00105 29* C CONN IS A CONSTANT GIVEN AS -M*G/RO WHERE M IS MASS AND G AND RO ARE AS ABOVE
00105 30* C
00105 31* C*****H*****
00105 32* C
00115 33* CT=288.15/273.16+1.0
00116 34* IF(ANS(1).GE.0.0) GO TO 15
00120 35* ANS(1)=0.0
00121 36* CALL INPUT (P,T,TD,H,TV,H)
00122 37* 15 IF (TEST.EQ.4HPRES) GO TO 7
00124 38* HA= RE*Z/(RE+Z)*1000.0
00124 39* C HA IS GEOPOTENTIAL ALTITUDE IN METERS
00125 40* 23 DO 11 I=1,M
00130 41* 11=1
00131 42* IF (H(I).GT.HA) GO TO 9
00133 43* IF(H(I)-HA) 11,12,13
00136 44* 11 CONTINUE
00140 45* 9 CALL ATMOS3(Z,D)
00141 46* ANS(9)=D.0
00142 47* GO TO 52
00143 48* 13 I=I-1
00144 49* IF(I.LT.1) GO TO 9
00144 50* DH=H(I+1)-H(I)
00147 51* D=(TV(I+1)-TV(I))/DH
00150 52* W=(T(I+1)-T(I))/DH
00151 53* DW=(TD(I+1)-TD(I))/DH
00152 54* DH=HA-H(I)
00152 55* C
00152 56* C*****
00152 57* C
00152 58* C HEIGHT *H* IS IN METERS
00152 59* C HEIGHT *Z* IS IN KM
00152 60* C
00152 61* C ANS( 1) IS PRESSURE
00152 62* C PRESSURE IS IN MB
00152 63* C
00152 64* C ANS( 2) IS TEMPERATURE
00152 65* C TEMPERATURE IS IN DEG KELVIN
00152 66* C
00152 67* C ANS( 3) IS DENSITY
00152 68* C DENSITY IS IN GM/CC
00152 69* C
00152 70* C ANS( 4) IS SPEED OF SOUND

```

L1Z

L1Z

TOH

00152	71*	C SPEED OF SOUND IS IN M/SEC
00152	72*	C
00152	73*	C ANS(5) IS ACCELERATION OF GRAVITY
00152	74*	C ACCELERATION OF GRAVITY IS IN CM/SEC**2
00152	75*	C
00152	76*	C ANS(6) IS VIRTUAL TEMPERATURE
00152	77*	C TEMPERATURE IS IN DEG KELVIN
00152	78*	C
00152	79*	C ANS(7) IS MOLECULAR WEIGHT
00152	80*	C
00152	81*	C ANS(8) IS COEFFICIENT OF VISCOSITY
00152	82*	C VISCOSITY IS IN KG / (M SEC)
00152	83*	C
00152	84*	C ANS(9) IS DEW POINT TEMPERATURE
00152	85*	C TEMPERATURE IS IN DEG KELVIN
00152	86*	C
00152	87*	C ANS(10) IS MIXING RATIO R
00152	88*	C MIXING RATIO IS IN PARTS/THOUSAND 1.E. (0/00) GM/KG
00152	89*	C
00152	90*	C ANS(11) IS SATURATION MIXING RATIO RS
00152	91*	C SATURATION MIXING RATIO IS IN PARTS/THOUSAND 1.E. (0/00) GM/KG
00152	92*	C
00152	93*	C ANS(12) IS RELATIVE HUMIDITY
00152	94*	C RELATIVE HUMIDITY IS IN PERCENT (0/0)
00152	95*	C
00152	96*	C ANS(13) IS SPECIFIC HUMIDITY
00152	97*	C SPECIFIC HUMIDITY IS IN GM/KG
00152	98*	C
00152	99*	C ANS(14) IS SATURATION SPECIFIC HUMIDITY
00152	100*	C SATURATION SPECIFIC HUMIDITY IS IN GM/KG
00152	101*	C
00152	102*	C ANS(15) IS PRESSURE SCALE HEIGHT
00152	103*	C PRESSURE SCALE HEIGHT IS IN KM
00152	104*	C
00152	105*	C ANS(16) IS DENSITY SCALE HEIGHT
00152	106*	C DENSITY SCALE HEIGHT IS IN KM
00152	107*	C
00152	108*	C ANS(17) IS REFRACTIVE INDEX DEVELOPED BY EDLEN IN TERMS OF WAVELENGTH ALONE
00152	109*	C INDEX IS FOR AIR AT 288 DEG KELVIN AND 760MM HG
00152	110*	C
00152	111*	C ANS(18) IS REFRACTIVE INDEX DEVELOPED BY PENNDORF IN TERMS OF
00152	112*	C WAVELENGTH, TEMPERATURE, AND PRESSURE
00152	113*	C
00152	114*	C ANS(19) IS THE WATER VAPOR PRESSURE IN MB
00152	115*	C
00152	116*	C ANS(20) IS THE SATURATION WATER VAPOR PRESSURE IN MB
00152	117*	C
00152	118*	C ANS(21) IS THE ZENITH ANGLE FROM GROUNDSTATION IN RADIAN
00152	119*	C
00152	120*	C ANS(22) = THE TOTAL GM/CM**2 OR COLUMNAR MASS ALONG THE SLANT PATH.
00152	121*	C
00152	122*	C ANS(23) = TOTAL GM/CM**2 OF WATER VAPOR ALONG THE SLANT PATH. IT IS
00152	123*	C EQUIVALENT TO PRECIPITABLE CM OF WATER
00152	124*	C
00152	125*	C ANS(24) = TOTAL PATH LENGTH IN CM
00152	126*	C
00152	127*	C ANS(25) IS VERTICAL TEMPERATURE GRADIENT , DEG KELVIN/(M)
00152	128*	C

ORIGINAL PAGE IS
OF POOR QUALITY

```
00152 129* C ANS(21) THRU ANS(24) ARE CALCULATED IN SUBROUTINE PATH.
00152 130* C
00152 131* C ANS(26) IS MOLECULAR WEIGHT
00152 132* C
00152 133* C ANS(27) IS NUMBER DENSITY IN PARTICLES/CM**3
00152 134* C
00152 135* C*****
00152 136* C
00153 137*      ANS(2)=T(1)+W*DH                                TOM
00154 138*      ANS(6)=TV(1)+D*DH                            TOM
00155 139*      ANS(9)=TD(1)+(W*DH)                       TOM
00156 140*      ANS(11)=PRES(P(1),D,TV(1),ANS(6),DH)
00157 141*      GO TO 14
00160 142* 12 I=11
00161 143*      ANS(1)=P(1)
00162 144*      ANS(2)=T(1)
00163 145*      ANS(6)=TV(1)
00164 146*      ANS(9)=TD(1)
00165 147* 14 ANS(5)=G*(RE/(RE+2))**2
00166 148*      ANS(3)=ANS(1)*XHO/(RO*ANS(6))*1000.0
00167 149*      ANS(4)=SQRT(1.4*RO*ANS(6)/XHO)/100.0
00170 150*      ANS(7)=XHO*ANS(2)/ANS(6)
00171 151*      ANS(8)=BETA*(SQRT(ANS(2)))**3/(ANS(2)+S1
00172 152*      ANS(25)=W
00173 153* 52 ANS(19)=E(ANS(9))
00174 154*      ANS(20)=E(ANS(2))
00175 155*      ANS(10)=R(ANS(19),ANS(1),ANS(2))
00176 156*      ANS(11)=R(ANS(20),ANS(1),ANS(2))
00177 157*      IF (ANS(11).GT.0.0) ANS(12)=(ANS(10)/ANS(11))*100.0
00201 158*      ANS(13)=Q(ANS(1),ANS(9))
00202 159*      ANS(14)=Q(ANS(1),ANS(2))
00203 160*      ANS(15)=RO*ANS(6)/(XHO*ANS(5))*1.0E-05
00204 161*      ANS(16)=ANS(15)/(1.0+RO/(XHO*ANS(5)))*0.01
00205 162*      ANS(26)=XHO*ANS(21)/ANS(6)
00206 163*      ANS(27)=6.02257E+23*ANS(11)*1000.0/(8.31432E+07*ANS(2))
00207 164*      IF (XLAHDA.GE.12500.00) GO TO 30
00207 165* C THIS MEANS IF XLAHDA IS .GE. 1.25 CM USE MICROWAVE REFRACTIVITY
00211 166*      ANS(17)=1.0+1.0E-08*(6432.8+2949810./(146.-1./(XLAHDA**2))+25540./
00211 167*      1141.-1./(XLAHDA**2))
00212 168*      ANS(18)=1.0+(ANS(17)-1.0)*(CT/(1.0+ANS(2)/273.16))*ANS(1)/1013.25
00213 169*      GO TO 31
00214 170* 30 ANS(18)=1.0+1.0E-06*(77.6*ANS(1)/(ANS(2)+373000.0*ANS(19)/ANS(2
00214 171*      )**2))
00215 172*      ANS(17)=ANS(18)
00216 173* 31 RETURN
00217 174* 7 DO 16 I=1,M
00217 175* C PRESSURE
00222 176*      II=1
00223 177*      IF (PP.GT.P(I)) GO TO 16
00225 178*      IF (PP=P(I)) 16,41,17
00230 179* 16 CONTINUE
00232 180*      HA=D*0
00233 181*      DHA=100.0
00234 182* 51 DO 48 I=1,11
00237 183*      HA=HA+DHA
00240 184*      CALL ATMOS3(HA,0)
00241 185*      IF (ANS(1).LE.0.0) GO TO 42
00243 186*      IF (ANS(1),LT. PP) GO TO 49
```

```

00245 187*      48 CONTINUE
00247 188*      42 DO 10 I=2,35
00252 189*          IF (I.EQ.21.OR.I.EQ.22.OR.I.EQ.23.OR.I.EQ.24) GO TO 10
00254 190*          ANS(I)=0.0
00255 191*      10 CONTINUE
00257 192*          ANS(17)=1.0
00260 193*          ANS(18)=1.0
00261 194*          Z=HA
00262 195*          RETURN
00263 196*      41 Z=H(I)*RE/(1000.0*(RE+H(I)/1000.0))
00264 197*          GO TO 12
00265 198*      49 IF (ABS(ANS(I)-PP) .LE. 1.001*PP) GO TO 50
00267 199*          HA=HA-DHA
00270 200*          DHA=DHA/10.0
00271 201*          GO TO 51
00272 202*      50 Z=HA
00273 203*          GO TO 9
00274 204*      17 I=I-1
00275 205*          D=TV(I+1)-TV(I)
00276 206*          IF(D) 20,21,20
00301 207*      20 D=CONN/ALOG(P(I+1)/P(I))*ALOG(TV(I+1)/TV(I))
00302 208*          ANS(6)=TV(I)*(PP/P(I))+D/CONN
00303 209*          HA=H(I)+(ANS(6)-TV(I))/D
00304 210*          GO TO 22
00304 211*      C HA IS IN METERS
00305 212*      21 HA=H(I)+TV(I)*ALOG(PP/P(I))/CONN
00306 213*      22 Z=HA*RE/(1000.0*(RE-HA/1000.0))
00307 214*          GO TO 23
00310 215*          END

```

END OF COMPILATION: NO DIAGNOSTICS.

FOR ATMOS3,ATMPS3
 UNIVAC 1108 FORTRAN V EXEC 11 LEVEL 25A -(EXEC8 LEVEL E12010010A)
 THIS COMPILATION WAS DONE ON 09 NOV 73 AT 21:10:25

09 NOV 73

21:10:25.691

SUBROUTINE ATMOS3 ENTRY POINT 000351

STORAGE USED: CODE(1) 000400; DATA(0) 000223; BLANK COMMON(2) 000000

COMMON BLOCKS:

0003 MATH 000045

EXTERNAL REFERENCES (BLOCK, NAME)

0004 SQRT
 0005 ALOG
 0006 NEXP65
 0007 EXP
 0010 NERR3%

STORAGE ASSIGNMENT (BLOCK, TYPE, RELATIVE LOCATION, NAME)

0001	000155	11L	0001	000023	127G	0001	000242	13L	0001	000276	14L	0001	000056	2L					
0001	000334	214G	0001	000036	3L	0001	000074	4L	0001	000142	5L	0001	000332	50L					
0001	000336	53L	0001	000151	8L	0001	000125	9L	0000	R	000105	A	0003	R	000000	ANS			
0003	000044	CONDUM	0000	R	000164	CONN	0000	R	000000	H	0000	R	000166	HA	0000	I	000170	I	
0000	000206	INJPS	0000	I	000167	H	0000	R	000056	P	0000	R	000165	RE	0003		000043	REDUM	
0000	R	000163	S	0000	R	000027	T	0000	R	000171	W	0000	R	000134	ZZ				

```

00101 1*          SUBROUTINE ATMOS3 (Z,D)
00101 2*          C SUBROUTINE FOR THE 1962 STANDARD
00101 3*          C Z IS ALTITUDE IN KM
00103 4*          DIMENSION H(23),T(23),P(23),ANS(35),A(23),ZZ(23)
00104 5*          COMMON /MATH/ANS,REDUM,CONDUM
00105 6*          DATA H/-5000.,0.,0.,11000.,0.,20000.,0.,32000.,0.,47000.,0.,52000.,0.,61000.,0.,
00105 7*          179000.,88744.,2.,98452.,108129.,8.,117777.,7.,146543.,8.,156073.,6.,165574.,3
00105 8*          2.,184488.,55.,221972.,686.,286486.,49.,376331.,361.,463556.,85.,548275.,86.,
00105 9*          2630594.,90./,T/320.,65
00105 10*         3.,288.,15.,216.,65.,216.,65.,228.,65.,270.,65.,270.,65.,252.,65.,180.,65.,180.,65.,
00105 11*         4210.,65.,260.,65.,360.,65.,960.,65.,1110.,65.,1210.,65.,1550.,65.,1830.,6
00105 12*         55.,2160.,65.,2420.,65.,2590.,65.,2700.,65./,P/1.,776872.,0.,1.,01325E+01.,
00105 13*         62.,26320E+02.,5.,47487E+01.,8.,68014.,1.,10905.,5.,90005E-01.,1.,8209%2-01.,
00105 14*         71.,0377E-02.,1.,6438E-03.,3.,0075E-04.,7.,3544E-05.,2.,5217E-05.,5.,0617E-06.,
00105 15*         83.,6943E-06.,2.,7926E-06.,1.,6852E-06.,6.,9604E-07.,1.,8838E-07.,4.,0304E-08.,
00105 16*         91.,0957E-08.,3.,4502E-09.,1.,1918E-09./,A/320.,650.
00105 17*         1 288.,15.,216.,65.,216.,65.,228.,65.,270.,65.,270.,65.,252.,65.,180.,65.,180.,65.,
00105 18*         2 210.,02.,257.,0.,349.,49.,892.,79.,1022.,2.,1105.,5.,1205.,5.,1321.,7.,1432.,1.,
00105 19*         31487.,4.,1499.,2.,1506.,1.,1507.,6/,22/ -5000.,10.,0.,11000.,20000.,32000.,
00105 20*         447000.,52000.,61000.,79000.,90000.,100000.,110000.,120000.,150000.,
00105 21*         5.,160000.,170000.,190000.,230000.,300000.,400000.,500000.,600000.,
00105 22*         6700000./

```

A-15

```

00113 23*          DATA S/110.4/,CONN/-3.41631947E-02/,RE/6.36E+06/
00117 24*
00117 25*          C
00117 26*          C*****
00117 27*          C
00117 28*          C ZZ IS THE GEOMETRIC ALTITUDE FOR BREAKPOINTS ABOVE 90 KM
00117 29*          C H(I) IS THE ALT IN GEOPOTENTIAL METERS FOR SIGNIFICANT LEVELS
00117 30*          C D IS THE TEMPERATURE GRADIENT IN THE VERTICAL (DEG/GEOPM)
00117 31*          C T(I) IS THE MOLECULAR SCALE TEMPERATURE AT A SIGNIFICANT LEVEL
00117 32*          C A(I) IS THE KINETIC TEMPERATURE AT THE SIGNIFICANT LEVELS
00117 33*          C P(I) IS THE PRESSURE IN LB/FT**2.  ACTUALLY IT WONT MATTER AND PRESSURE CAN
00117 34*          C      BE IN ANY SET OF UNITS SINCE ONLY THE RATIO AT VARIOUS ALTITUDES RELATIVE
00117 35*          C      TO P(2) IS USED
00117 36*          C ANS(1) IS THE RATIO OF PRESSURES (P/PSL)
00117 37*          C ANS(1)*.01325E+03 FOR PRES IN MB
00117 38*          C ANS(2) IS THE RATIO OF TEMPERATURE (T/TSL)
00117 39*          C ANS(2)*288.15 FOR TEMP IN DEG K
00117 40*          C ANS(3) IS THE RATIO OF DENSITIES
00117 41*          C ANS(3)*1.225E-03 FOR DENSITY IN GM/CC
00117 42*          C ANS(4) IS THE RATIO OF SPEED OF SOUND (C/CSL)
00117 43*          C ANS(4)*340.294 FOR SPEED OF SOUND IN M/SEC
00117 44*          C ANS(5) IS THE ACCELERATION OF GRAVITY (G/GSL)
00117 45*          C ANS(5)*980.665 FOR ACC OF GRAVITY IN CM/(SEC**2)
00117 46*          C ANS(6) IS THE RATIO OS MOLECULAR SCALE TEMPERATURE
00117 47*          C ANS(6)*288.15 FOR TEMP IN DEG K
00117 48*          C ANS(7) IS THE MOLECULAR WEIGHT
00117 49*          C ANS(8) IS THE RATIO OF COEF OF VISCOSITY (MU/MUSL)
00117 50*          C ANS(8)*1.7894E-05 TO COEF IN KM/H-SEC
00117 51*          C W IS THE VERTICAL KINETIC TEMPERATURE GRADIENT
00117 52*          C THIS RADIUS 'RE' IS CHOSEN TO AGREE WITH THE U S STANDARD AT 40 KM, BUT IT
00117 53*          C      ALSO IS A BEST FIT TO ALL LEVELS BELOW 90 KM.  ABOVE 90 KM THE LEVELS
00117 54*          C      THAT ARE BREAK POINTS WERE CALCULATED FROM GEOMETRIC TO GEOP USING 'RE'
00117 55*          C
00117 56*          C*****
00117 57*          C
00117 58*          Z=Z+1000.0
00120 59*          IF (Z-700000.0) 10,50,50
00123 60*          10 CONTINUE
00124 61*          HA=RE+Z/(RE+Z)
00125 62*          ANS(5)=RE**2/(RE+Z)**2)
00126 63*          DO 1 M=1,23
00131 64*          I=M
00132 65*          IF (H(I)-HA) 1,2,3
00135 66*          1 CONTINUE
00137 67*          GO TO 50
00140 68*          3 I=I-1
00141 69*          D=(T(I+1)-T(I))/(H(I+1)-H(I))
00142 70*          W=(A(I+1)-A(I))/(H(I+1)-H(I))
00143 71*          ANS(25)=W
00144 72*          GO TO 4
00145 73*          2 ANS(6)=T(I)/T(2)
00146 74*          ANS(2)=A(I)/A(2)
00147 75*          D=(T(I+1)-T(I))/(H(I+1)-H(I))
00150 76*          GO TO 5
00151 77*          4 IF (90000.0-Z) 7,7,9
00154 78*          7 ANS(6)=(T(I)-(T(I+1)-T(I))/(ZZ(I+1)-ZZ(I))*ZZ(I)-Z))/T(2)
00155 79*          ANS(2)=(A(I)-(A(I+1)-A(I))/(ZZ(I+1)-ZZ(I))*ZZ(I)-Z))/A(2)
00156 80*          GO TO 5

```

```

00157      81*      9 ANS(6)=(T(1)-D*(H(1)-HA))/T(2)
00160      82*      ANS(2)=(A(1)-W*(H(1)-HA))/A(2)
00161      83*      5 IF (90000-D-Z) 8,6,6
00164      84*      6 ANS(7)=28*9644
00165      85*      GO TO 11
00166      86*      8 ANS(7)=28*9644*ANS(2)/ANS(6)
00167      87*      11 ANS(4)= SQRT(ANS(6))
00170      88*      ANS(8)=((T(2)+S)/(ANS(2)*T(2)+S))*SQRT((ANS(2))*3)
00171      89*      IF (D) 12,13,12
00174      90*      12 CONN=D*ALOG(P(I+1)/P(I))/(ALOG(T(I+1)/T(I)))
00175      91*      ANS(1)=P(I)/P(2)*(ANS(6)*T(2)/T(I))*=(CONN/D)
00176      92*      GO TO 14
00177      93*      13 CONN=ALOG(P(I+1)/P(I))/(H(I+1)-H(I))*T(I)
00200      94*      ANS(1)=P(I)/P(2)* EXP(CONN*((HA-H(I))/(ANS(6)*T(2))))
00201      95*      14 ANS(3)=ANS(1)/ANS(6)
00202      96*      ANS(1)=ANS(1)+1.01325E+03
00203      97*      ANS(2)=ANS(2)+288.15
00204      98*      ANS(3)=ANS(3)+1.225E-03
00205      99*      ANS(4)=ANS(4)+340.294
00206      100*     ANS(5)=ANS(5)+980.665
00207      101*     ANS(6)=ANS(6)+288.15
00210      102*     ANS(8)=ANS(8)+1.7894E-05
00211      103*     Z=Z/1000.0
00212      104*     GO TO 53
00213      105*     50 DO 51 I=1,8
00214      106*     51 ANS(I)=0.0
00220      107*     53 RETURN
00221      108*     END

```

END OF COMPILATION: NO DIAGNOSTICS.

ORIGINAL PAGE IS
OF POOR QUALITY

FOR INPUT, INPUT
 UNIVAC 1108 FORTRAN V EXEC 11 LEVEL 25A -(EXECR LEVEL E12010010A)
 THIS COMPILATION WAS DONE ON 09 NOV 73 AT 21:10:27

09 NOV 73

21:10:27.795

SUBROUTINE INPUT ENTRY POINT 001223

STORAGE USED: CODE(1) 001276: DATA(0) 000270: BLANK COMMON(2) 000000

EXTERNAL REFERENCES (BLOCK, NAME)

0003 E
 0004 F
 0005 ALTITU
 0006 PRES
 0007 R
 0010 EXIT
 0011 NRDU5
 0012 NI015
 0013 NI025
 0014 NRDU5
 0015 NERR35

STORAGE ASSIGNMENT (BLOCK, TYPE, RELATIVE LOCATION, NAME)

0001	000402	11L	0001	000051	114G	0001	000063	123G	0000	000123	13F	0001	000100	131G
0001	000744	2L	0001	000417	203G	0001	000505	221G	0001	000542	231G	0000	000136	24F
0000	000025	25F	0001	000733	265G	0000	000111	3F	0000	000024	30F	0001	001037	301G
0001	001053	307G	0001	001131	31L	0000	000143	32F	0001	001074	33L	0001	001146	35L
0000	000116	4F	0001	001023	5L	0001	001156	6L	0001	001021	7L	0000	000127	855F
0000	000151	86F	0001	000607	991L	0001	000540	9 2L	0000	000601	995L	0005 R	000000	ALTITU
0000 R	000010	CONDE	0000 R	000016	DELT	0003 R	000000	E	0004 R	000000	F	0000 R	000017	GUESS
0000 R	000014	HZERO	0000 I	000013	I	0000 I	000000	ID	0000	000204	INJPS	0000 I	000015	JJ
0000 I	000021	L	0000 I	000011	NSATI	0000 R	000012	ON	0006 R	000000	PRES	0000 R	000023	Q
0007 R	000000	R	0000 R	000022	REL	0000 R	000020	RI						

```

00101 1*      SUBROUTINE INPUT (P,T,TD,H,TV,M)
00103 2*      DIMENSION P(100),T(100),TD(100),H(100),TV(100)
00103 3*      C
00104 4*      DIMENSION ID(8)
00104 5*      C*****
00104 6*      C
00104 7*      C THIS INPUT SUBROUTINE IS SET UP TO TAKE STANDARD PRINTOUT OF CODE VV ,
00104 8*      C (IE SIGNIFICANT LEVELS OF A RADIOSONDE) AND SET ALTITUDES, VIRTUAL TEMP,
00104 9*      C DEWPOINT TEMPERATURES, AND AMBIENT TEMPERATURES OR IF A BLANK CARD
00104 10*     C PRECEEDS THE DATA THE INPUT DATA IS OF THE FORM HEIGHT, PRESSURE,
00104 11*     C TEMPERATURE, AND RELATIVE HUMIDITY
00104 12*     C
00104 13*     C*****
00104 14*     C
00105 15*     CONDE=5H
00106 16*     NSATI=5H
  
```



```

00107 17*      ON=5H
00110 18*      M=0
00111 19*      H(1)=0.0
00112 20*      READ(5,30) (ID(I),I=1,8)
00120 21*      30      FORMAT(8A6)
00120 22*      C
00121 23*      WRITE(6,25) (ID(I), I=1,8)
00127 24*      25 FORMAT (1X,41X,'EARTH RESOURCES MODEL ATMOSPHERE,1969',
00127 25*      *//,42X,'MODEL LOCATION ',8A6,
00127 26*      1 //, 29X,'THE SIGNIFICANT LEVELS FOR THE MODEL ATMOSPHERE
00127 27*      ZARE AS FOLLOWS',//,27X,'ALT',10X,'PRES',10X,'TEMP',9X,'TD',11X
00127 28*      3,'TV',10X,'HZERO'/
00127 29*      4,27X,'IM',10X,'(MB)',10X,'(K)',10X,'(K)',10X,'(H)',1
00127 30*      C
00127 31*      C*****
00127 32*      C
00127 33*      C THIS SECTION INPUTS CODED DATA
00127 34*      C
00130 35*      DO 1 I=1,100
00133 36*      READ(5,3) P(I),T(I),TD(I),H(I)
00141 37*      3      FORMAT(1X,F3.0,1X,F3.0,F2.0,F10.0)
00141 38*      C THIS IS THE FORMAT FOR READING RADIOSONDE DATA
00141 39*      C HZERO IS THE ALTITUDE IN METERS ABOVE MEAN SEA LEVEL OF THE STATION
00141 40*      C FROM WHICH THE RADIOSONDE WAS LAUNCHED
00142 41*      IF (1.EQ.1) HZERO=H(I)
00142 42*      C ALTITUDE IN METERS
00142 43*      C PRESSURE IN MB
00142 44*      C T IN DEG CENTIGRADE
00142 45*      C TD IS TEMPERATURE DEWPOINT DEPRESSION IN DEG CENTIGRADE
00144 46*      IF (P(I).LE.0.0.AND.T(I).LE.0.0.AND.TD(I).LE.0.0) GO TO 11
00146 47*      IF (P(I).LT.0.0) GO TO 2
00150 48*      M=M+1
00151 49*      IF (1.LE.4.AND.P(I).LT.100.0) P(I)=P(I)+1000.0
00153 50*      IF (AMOD(T(I),2.0).GT.0.01) T(I)=-T(I)
00155 51*      T(I)=T(I)*.1
00156 52*      IF (TD(I) .GT. .01 .AND. TD(I) .LE. 50.0) TD(I)=TD(I)*.1
00160 53*      IF(TD(I) .GE. 51.0 .AND. TD(I) .LE. 55.0) WRITE(6,4)
00163 54*      4 FORMAT(1X,'INVALID TD INPUT DATA')
00164 55*      IF (TD(I) .GE. 56.0 .AND. TD(I) .LE. 99.0) TD(I)=TD(I)-50.0
00166 56*      IF (TD(I).LE.0) TD(I)=T(I)+273.16
00170 57*      TD(I)=T(I)-TD(I)
00171 58*      T(I)=T(I)+273.16
00172 59*      TD(I)=TD(I)+273.16
00173 60*      TV(I)=T(I)/(1.0-(0.37803)*E(TD(I)+F(P(I),T(I)))/P(I)))
00174 61*      IF (1.NE.1) H(I)=ALTITU(TV(I),TV(I-1),P(I),P(I-1),H(I-1))+HZERO
00176 62*      1 CONTINUE
00200 63*      GO TO 2
00200 64*      C
00200 65*      C*****
00200 66*      C
00200 67*      C THIS SECTION INPUTS NON-CODED DATA
00200 68*      C
00201 69*      11 M=0
00202 70*      DO 12 I=1,100
00202 71*      C THIS IS THE FORMAT FOR READING SIGNIFICANT LEVELS IN NON-CODED FORM
00205 72*      READ (5,13) H(I),P(I),T(I),TD(I)
00213 73*      13 FORMAT (E9.3,E12.6,F7.2,F3.0)
00213 74*      C TD(I) HERE, IS RELATIVE HUMIDITY UNTIL A TD(I) IS FOUND BY ITERATION

```

ORIGINAL PAGE IS
 OF POOR QUALITY

```

00214 75*      IF (P(I),LE,0.0) GO TO 2
00216 76*      IF (I,NE,1) P(I)=PRES(P(I-1),(T(I)-T(I-1))/(H(I)-H(I-1)),T(I-1),T(
00216 77*      I),H(I)-H(I-1))
00220 78*      DO 851 JJ=1,6
00223 79*      DELT=100.0
00224 80*      GUESS=0.0
00225 81*      R1=R(EIT(I)),P(I),T(I))
00226 82*      IF(R1,LT,1E-6) R1 = 1E-6
00230 83*      992 DO 990 L=1,11
00233 84*      GUESS=GUESS+DELT
00234 85*      REL=R(E(GUESS),P(I),GUESS)*100.0/R1
00235 86*      Q=REL-T0(I)
00236 87*      IF (Q) 990,991,995
00241 88*      990 CONTINUE
00243 89*      WRITE (6,855)
00245 90*      855 FORMAT (1X,'EXIT DUE TO INABILITY TO FIND TD')
00246 91*      CALL EXIT
00247 92*      995 GUESS=GUESS-DELT
00250 93*      DELT=DELT/10.0
00251 94*      991 IF (ABS(Q).GT,.01) GO TO 992
00253 95*      TV(I)=T(I)/(1.0-(0.37803*E(GUESS)*F(P(I),T(I))/P(I)))
00254 96*      IF (I,NE,1) P(I)=PRES(P(I-1),(TV(I)-TV(I-1))/(H(I)-H(I-1)),TV(I-1)
00254 97*      ),TV(I),H(I)-H(I-1))
00256 98*      851 CONTINUE
00260 99*      TD(I)=GUESS
00261 100*     H=H+1
00262 101*     12 CONTINUE
00262 102*     C
00262 103*     C*****
00262 104*     C
00264 105*     2 DO 5 I=1,M
00267 106*     IF(TD(I) .LE. 0.0) GO TO 7
00271 107*     TV(I)=T(I)/11.0-(0.37803*E(TD(I))*F(P(I),T(I))/P(I))
00272 108*     IF (I,NE,1) P(I)=PRES(P(I-1),(TV(I)-TV(I-1))/(H(I)-H(I-1)),TV(I-1)
00272 109*     ),TV(I),H(I)-H(I-1))
00274 110*     GO TO 5
00275 111*     7 TV(I)=T(I)
00276 112*     5 CONTINUE
00300 113*     DO 26 I=M,100
00303 114*     H(I)=H(M)
00304 115*     26 P(I)=P(M)
00306 116*     DO 6 I=1,M
00311 117*     IF (ABS(T(I)-TD(I)).GT,1.0+H(I)*.000777) GO TO 33
00313 118*     CONDE=SHCONDE
00314 119*     NSATI=SHNSATI
00315 120*     ON=SHON
00315 121*     C
00316 122*     33 IF(HZERG,LT,1.E-36.0R,1,GT,1) GO TO 31
00316 123*     C
00320 124*     27 WRITE(6,24) H(I),P(I),T(I),TD(I),TV(I),HZERG,CONDE,NSATI,ON
00333 125*     24  FORMAT(20X,1P2E13.3,0P4F13.2,1X,3A5)
00333 126*     C
00334 127*     GO TO 35
00334 128*     C
00335 129*     31 WRITE (6,32) H(I),P(I),T(I),TD(I),TV(I),CONDE,NSATI,ON
00347 130*     32 FORMAT (20X,1P2E13.3,0P3F13.2,14X,3A5)
00347 131*     C
00350 132*     35 IF (CONDE.EQ,SH ) GO TO 6

```

L12

L12

L12

L12

L12

L12

L12

L12

L12

```
00352 133* CONDE=5H
00353 134* NSATI=5H
00354 135* ON=5H
00355 136* 6 CONTINUE
00357 137* WRITE (6,86)
00361 138* 86 FORHAT (//)
00362 139* RETURN
00363 140* END
```

END OF COMPILATION: NO DIAGNOSTICS.

© FOR REFRAC,REFRAC
 UNIVAC 1108 FORTRAN V EXEC 11 LEVEL 25A -1EXECB LEVEL E12010010A1
 THIS COMPILATION WAS DONE ON 09 NOV 73 AT 21:10:31

09 NOV 73

21:10:31.357

SUBROUTINE REFRAC ENTRY POINT 000117

STORAGE USED: CODE(1) 000142; DATA(0) 000030; BLANK COMMON(2) 000000

COMMON BLOCKS:

0003 MATH 000045

EXTERNAL REFERENCES (BLOCK, NAME)

0004 MODATH
 0005 SININV
 0006 SIN
 0007 NERR35

STORAGE ASSIGNMENT (BLOCK, TYPE, RELATIVE LOCATION, NAME)

0003 R 000000 ANS	0003 000044 CONN	0000 R 000002 DELT	0000 R 000004 D1	0000 R 000009 D2
0000 000016 IN:PS	0000 R 000003 PP	0003 R 000043 RE	0005 R 000000 SININV	0000 R 000000 S1
0000 R 000001 S2	0000 R 000007 XN1	0000 R 000005 XN2		

```

00101 1*      SUBROUTINE REFRAC (Z1,Z2,XLAMDA,PHI,PHIPR,PSI,SLANT)
00103 2*      DIMENSION ANS(135)
00104 3*      COMMON /MATH/ANS,PE,CONN
00104 4*      C
00104 5*      C*****
00104 6*      C
00104 7*      C IN ORDER TO CALCULATE A CONTINUOUS PATH YOU MUST EXTERNALLY SET PHI=PHIPR
00104 8*      C Z1, Z2, PHI, AND XLAMDA ARE INPUT VARIABLES
00104 9*      C Z1 AND Z2 ARE IN KM AND XLAMDA IS IN MICRONS
00104 10*     C PHIPR, PSI, AND SLANT ARE OUTPUT VARIABLES
00104 11*     C PHI, PHIPR, AND PSI ARE IN RADIANS AND SLANT IS IN CH
00104 12*     C IF YOU WANT AMOUNT OF GH/CH**2 (COLUMNAR MASS) OF ATHOSPHERE FROM Z1 TO Z2
00104 13*     C USE ANS(3)*SLANT. GH/CH**2 OF WATER IS ANS(3)*SLANT*ANS(13)/1000.0.
00104 14*     C SINCE ALL ANS ARRAY IS IN COMMON, YOU CAN DO THIS EXTERNALLY.
00104 15*     C
00104 16*     C*****
00104 17*     C
00105 18*     S1=RE+Z1
00106 19*     S2=RE+Z2
00107 20*     DELT=(Z2-Z1)/2.0
00110 21*     CALL MODATH(Z2+DELT,PP,PHALT1,XLAMDA)
00111 22*     D2=ANS(3)
00112 23*     XN2=ANS(18)
00113 24*     CALL MODATH (Z1+DELT,PP,PHALT1,XLAMDA)
00114 25*     D1=ANS(3)
00115 26*     XN1=ANS(18)

```

ORIGINAL PAGE IS
OF POOR QUALITY

```
00116 27* PS1=SIN(IV(S1+SIN(PH1))/S2)
00117 28* PHIPR=SIN(IV(S1+SIN(PH1))*XN1/(S2*XN2))
00120 29* SLANT=S1*SIN(PH1-PS1)/SIN(P51)*1.0E+05
00121 30* RETURN
00122 31* END
```

END OF COMPILATION: NO DIAGNOSTICS.

W FOR PATH,PATH
 UNIVAC 1108 FORTRAN V EXEC 11 LEVEL 25A -(EXECB LEVEL E12010010A)
 THIS COMPILATION WAS DONE ON 09 NOV 73 AT 21:10:33

09 NOV 73

21:10:33- 15

SUBROUTINE PATH ENTRY POINT 001020

STORAGE USED: CODE(1) 001112; DATA(0) 000262; BLANK COMMON(2) 000000

COMMON BLOCKS:

0003 HATH 000045
 0004 HOATH 000137

EXTERNAL REFERENCES (BLOCK, NAME)

0005 MODATH
 0006 COSINV
 0007 SININV
 0010 COS
 0011 SIN
 0012 SQRT
 0013 ATAN2
 0014 NWDUS
 0015 N1025
 0016 N1015
 0017 NERR35

STORAGE ASSIGNMENT (BLOCK, TYPE, RELATIVE LOCATION, NAME)

0000	000172	104F	0000	n00135	105F	0001	000212	144G	0001	000254	165G	0001	000256	170G
0001	000371	222G	0001	000765	2223L	0001	000521	263G	0001	000543	271G	0001	000771	353G
0001	000777	83L	0000	000201	87F	0000	000102	88F	0001	000462	89L	0000 R	000000	A
0000 R	000035	ABD	0003 R	000000	ANS	0000 R	000011	B	0000 R	000014	C	0000 R	000020	CON
0003	000044	CONN	0006 R	000000	COSINV	0004 R	000134	DELP	0000 R	000043	DELT	0000 R	000074	DUM
0000 R	000047	D1	0000 R	000067	D2	0000 R	000066	HAFDEL	0000 R	000034	HL	0000 R	000031	H5
0000 I	000036	I	0000	n00230	INJPS	0000 I	000042	J	0000 I	000061	JT	0000 I	000062	JTP
0004 I	000074	K1	0000 I	000041	K111	0000 I	000037	N	0004 R	000036	PATHM	0000 R	000021	PBAR
0000 R	000040	PHI	0000 R	000045	PHINT	0000 R	000073	PH1PR	0000 R	000017	P1	0000 R	000044	PP
0000 R	000022	PSAT	0000 R	000072	PSI	0004 R	000136	PSURF	0000 R	000075	Q	0000 R	000025	Q1
0000 R	000026	Q2	0003 R	000043	RE	0007 R	000000	SININV	0000 R	000052	SUM	0000 R	000053	SUM1
0000 R	000054	SUM2	0000 R	n00057	SUM2P	0000 R	000055	SUM3	0000 R	000056	SUM4	0000 R	000060	SUM4P
0000 R	000064	S1	0000 R	000065	S2	0000 R	000023	TSAT	0000 R	000024	TSURF	0004	000135	UCONV1
0004 R	000000	WATERM	0000 R	000050	WATER1	0000 R	000070	WATER2	0000 R	000032	XL	0000 R	000051	XN1
0000 R	000071	XN2	0000 R	n00027	XS	0000 R	000033	YL	0000 R	000030	YS	0004 R	000075	ZZZ
0000 R	000046	Z1	0000 R	000063	Z2									

00101 1* SUBROUTINE PATH (XLAMDA,Z5,PHIS,THETAS,ZL,PHIL,THETAL)
 00103 2* DIMENSION ANS(35),A(3,3),B(3),C(3),WATERM(30),PATHM(30),ZZZ(31)
 00104 3* COMMON /HATH/ANS,RE,CONN
 00105 4* COMMON/HOATH/WATERM,PATHM,X1,ZZZ,DELP,UCONV1,PSURF
 00106 5* DATA P1/3.14159265/,CON/.0174532925/

```

00106 6* C
00106 7* C*****
00106 8* C
00106 9* C QUANTITIES ENDING IN S ARE FOR THE SATELLITE
00106 10* C QUANTITIES ENDING IN L ARE FOR THE GROUND LOCAL
00106 11* C -Q1- AND -Q2- ARE DUMMY VARIABLES
00106 12* C -XS, YS, AND HS- ARE THE RECTANGULAR COORDINATES OF THE SPACECRAFT
00106 13* C -XL, YL, AND HL- ARE THE RECTANGULAR COORDINATES OF THE GROUND LOCAL
00106 14* C THE ANGLE ABD IS THE ANGLE BETWEEN THE SUBSATELLITE POINT AND TARGET.
00106 15* C ANGLE ABD IS FOUND BY USING THE DOT PRODUCT AND TAKING THE INVERSE COS
00106 16* C *0092833 RADIANS IS THE TOTAL REFRACTION ON A PASS THRU U.S. STANDARD
00106 17* C 'SUN' IS THE TOTAL ANGLE CHANGE DURING REFRACTION
00106 18* C 'SUH1' IS THE SUM OF ALL D.LTA XI CALCULATED BY LAW OF SINES
00106 19* C 'SUH2' IS PRECIPITABLE CM OF WATER OR GH/CM**2 OF WATER VAPOR
00106 20* C 'SUH3' IS THE TOTAL COLUMNAR MASS IN THE SLANT PATH
00106 21* C 'SUH4' IS THE TOTAL SLANT PATH IN CM
00106 22* C PHI IS IN RADIANS
00106 23* C
00106 24* C ANS(21) IS THE ZENITH ANGLE FROM GROUNDSTATION IN RADIANS
00106 25* C
00106 26* C ANS(22) = THE TOTAL GH/CM**2 OR COLUMNAR MASS ALONG THE SLANT PATH.
00106 27* C
00106 28* C ANS(23) = TOTAL GH/CM**2 OF WATER VAPOR ALONG THE SLANT PATH. IT IS
00106 29* C EQUIVALENT TO PRECIPITABLE CM OF WATER.
00106 30* C
00106 31* C ANS(24) = TOTAL PATH LENGTH IN CM
00106 32* C
00106 33* C*****
00106 34* C
00111 35* PHIS=PHIS*CON
00112 36* THETAS=THETAS*(-CON)
00113 37* PHIL=PHIL*CON
00114 38* THETAL=THETAL*(-CON)
00115 39* ANS(1)=-1.0
00116 40* CALL MODATH(ZS,PBAR,4HALT1,XLANDA) L1Z
00117 41* DELP=ANS(1)
00120 42* PSAT=ANS(1)
00121 43* TSAT=ANS(2)
00122 44* CALL MODATH (ZL,PBAR,4HALT1,XLANDA) L1Z
00123 45* DELP=ABS(ANS(1)-DELP)/FLOAT(K1)
00124 46* PSURF=ANS(1)
00125 47* TSURF=ANS(2)
00126 48* ZZZ(K1+1)=ZS
00127 49* ZZZ(1)=ZL
00130 50* Q1=RE+ZS
00131 51* Q2=COS(PHIS)
00132 52* XS=Q1*COS(THETAS)*Q2
00133 53* YS=Q1*SIN(THETAS)*Q2
00134 54* HS=Q1*SIN(PHIS)
00135 55* Q2=COS(PHIL)
00136 56* Q1=RE+ZL
00137 57* XL=Q1*COS(THETAL)*Q2
00140 58* YL=Q1*SIN(THETAL)*Q2
00141 59* HL=Q1*SIN(PHIL)
00142 60* ABD=COS(IVT(((XS*XL)+(YS*YL)+(HS*HL))/(SQRT(XS**2+YS**2+HS**2)
00142 61* )*SQRT(XL**2+YL**2+HL**2)))
00143 62* DO 3 I=1,3
00146 63* 3 C(I)=0.0

```

ORIGINAL PAGE IS
OF POOR QUALITY

```

00146 64* C FROM HERE TO STATEMENT 4 FINDS THE VECTOR (C) FROM THE TARGET TO THE
00146 65* C SATELLITE
00150 66* A(1,1)=SIN(PHIL)*COS(THETAL)
00151 67* A(2,1)=-SIN(THETAL)
00152 68* A(3,1)=COS(PHIL)*COS(THETAL)
00153 69* A(1,2)=SIN(PHIL)*SIN(THETAL)
00154 70* A(2,2)=COS(THETAL)
00155 71* A(3,2)=COS(PHIL)*SIN(THETAL)
00156 72* A(1,3)=-COS(PHIL)
00157 73* A(2,3)=0.0
00160 74* A(3,3)=SIN(PHIL)
00161 75* B(1 )=XS-XL
00162 76* B(2 )=YS-YL
00163 77* B(3 )=HS-HL
00164 78* DO 4 I=1,3
00167 79* DO 4 M=1,3
00172 80* 4 C(I)=A(I,M)*B(M)+C(I)
00175 81* PHIL=PHIL/CON
00176 82* THETAL=THETAL/(1-CON)
00177 83* PHIS=PHIS/CON
00200 84* THETAS=THETAS/(1-CON)
00201 85* PHI=ATAN2(SQRT(C(1)**2+C(2)**2),C(3))
00202 86* IF (PHI.GT.,0.17)PHI=PHI-.0092833
00204 87* IF (PHI/CON.GT.,90.0)WRITE (6,88)
00207 88* 88 FORMAT (///,IX,'WARNING,ZENITH ANGLE OF UNREFRACTED PATH EXCEEDS
00207 89* 190.0 DEG',/,IX,'IT IS HIGHLY PROBABLE THAT THE AIRCRAFT OR SPACE
00207 90* 2CRAFT CANNOT SEE THE TARGET',///)
00210 91* WRITE (6,105)
00212 92* 105 FORMAT (IH),' FOR THIS MODEL,THE LEVELS ARE CHOSEN AS FOLLOWS',///
00212 93* 1/,16X,'ALTITUDE PRESSURE TEMPERATURE',/,16X,
00212 94* 2' KH HB DEG K')
00213 95* WRITE (6,104) ZZZ(1),PSURF,TSURF
00220 96* K(1)=K1-1
00221 97* DO 1410 J=1,K(1)
00224 98* CALL MODATH(ZZZ(J+1),PSURF-DELP=FLOAT(J),4HPRES,XLAMDA)
00225 99* WRITE (6,104) ZZZ(J+1),ANS(1),ANS(2)
00232 100* 104 FORMAT (1X, 9X,1P3E14,9)
00233 101* 1410 CONTINUE
00235 102* WRITE (6,104) ZZZ(K1+1),PSAT,TSAT
00242 103* IF (ABS(PHIS-PHIL).LT.,.1.AND.ABS(THETAS-THETAL).LT.,.1) GO TO 2223
00244 104* DELT=(ZZZ(2)-ZZZ(1))/10.0
00245 105* 89 CALL MODATH (ZL+DELT*.5,PP,4HALTI,XLAMDA)
00246 106* PHI(NT)=PHI
00247 107* Z1=ZL
00250 108* D1=ANS(3)
00251 109* WATER1=ANS(13)
00252 110* XN1=ANS(18)
00253 111* SUM=0.0
00254 112* SUM1=0.0
00255 113* SUM2=0.0
00256 114* SUM3=0.0
00257 115* SUM4=0.0
00260 116* SUM2P=0.
00261 117* SUM4P=0.
00262 118* DO 2 J=1,K1
00265 119* JT=((10*(J-1))+1)
00266 120* JTP=10*J
00267 121* DELT=(ZZZ(J+1)-ZZZ(J))/10.0

```


ORIGINAL PAGE IS
OF POOR QUALITY

```
00270 122*      DO 1 I=JT,JTP
00273 123*      Z2=Z1+DELT
00274 124*      S1=RE+Z1
00275 125*      S2=RE+Z2
00276 126*      HAFDEL=DELT*.5
00277 127*      IF (I.EQ.(K1+10)) HAFDEL=0.
00301 128*      CALL MODATH (Z2+HAFDEL,PP,4HALT),XLAMDA)
00302 129*      D2=ANS(3)
00303 130*      WATER2=ANS(13)
00304 131*      XN2=ANS(10)
00305 132*      PSI=SININV(S1*SIN(PHI)/S2)
00306 133*      PHIPR=SININV(S1*SIN(PHI)*XN1/(S2*XN2))
00307 134*      DUH=01*S1*SIN(PHI-PSI)/SIN(PSI)*1.0E+05
00310 135*      SUH1=SUH1+PHI-PSI
00311 136*      SUH2=SUH2+WATER1*DUH/1000.0
00312 137*      SUM3=SUH3+DUM
00313 138*      SUM4=SUM4+DUM/D1
00314 139*      SUM=SUM+ABS(PHIPR-PSI)
00315 140*      PHI=PHIPR
00316 141*      Z1=Z2
00317 142*      D1=02
00320 143*      WATER1=WATER2
00321 144*      1 XN1=XN2
00323 145*      WATERH(J)=SUH2-SUH2P
00324 146*      PATHH(J)=SUM4-SUM4P
00325 147*      SUH2P=SUH2
00326 148*      2 SUH4P=SUM4
00330 149*      82 CONTINUE
00331 150*      Q=SUM1-ABD
00332 151*      PHI=PHI+INT-Q/2.0
00333 152*      IF (ABS(Q).GE..0001) GO TO 89
00335 153*      ANS(21)=PHI
00336 154*      ANS(22)=SUM3
00337 155*      ANS(23)=SUH2
00340 156*      ANS(24)=SUM4
00341 157*      IF (PHI/CON.LE.90.0) GO TO 83
00343 158*      WRITE (6,87)
00345 159*      87 FORMAT (1X,///,1X,' THE ANGLE FROM ZENITH IS GREATER THAN 90.0')
00346 160*      ANS(22)=0.0
00347 161*      ANS(23)=0.0
00350 162*      ANS(24)=0.0
00351 163*      GO TO 83
00352 164*      2223 DO 2224 I=1,K1
00355 165*      2224 PATHH(I)=(ZZZ(I+1)-ZZZ(I))*10000.0
00357 166*      ANS(21)=0.0
00360 167*      83 RETURN
00361 168*      END
```

END OF COMPILATION: NO DIAGNOSTICS.

* FOR COSINV,COSINV
 UNIVAC 1108 FORTRAN V EXEC 11 LEVEL 25A -(EXEC8 LEVEL E12010010A)
 THIS COMPILATION WAS DONE ON 09 NOV 73 AT 21:10:36

09 NOV 73

21:10:36.173

FUNCTION COSINV ENTRY POINT 000025

STORAGE USED: CODE(1) 000031; DATA(0) 000011; BLANK COMMON(2) 000000

EXTERNAL REFERENCES (BLOCK, NAME)

0003 SQRT
 0004 ATAN2
 0005 NERR35

STORAGE ASSIGNMENT (BLOCK, TYPE, RELATIVE LOCATION, NAME)

0000 R 000000 COSINV 0000 000002 INJPS

00101 1* FUNCTION COSINV(A)
 00101 2* C THIS FUNCTION CALCULATES THE INVERSE COSINE OF 'A'.
 00103 3* COSINV=ATAN2(SQRT(1.0-A**2),A)
 00104 4* RETURN
 00105 5* END

END OF COMPILATION: NO DIAGNOSTICS.

@ FOR SININV,SININV
UNIVAC 1108 FORTRAN V EXEC 11 LEVEL 25A ~1EXEC8 LEVEL E12010010A)
THIS COMPILATION WAS DONE ON 09 NOV 73 AT 21:10:37

09 NOV 73

21:10:37.592

FUNCTION SININV ENTRY POINT 000034

STORAGE USED: CODE(1) 000044; DATA(0) 000017; BLANK COMMON(2) 000000

EXTERNAL REFERENCES (BLOCK, NAME)

0003 SQRT
0004 ATAN2
0005 NERR35

STORAGE ASSIGNMENT (BLOCK, TYPE, RELATIVE LOCATION, NAME)

0001 000007 IL 0000 000001 101F 0000 000011 INJPS 0000 R 000000 SININV

```
00101 1*      FUNCTION SININV(A)
00101 2*      C THIS FUNCTION CALCULATES THE INVERSE SINE OF 'A'.
00103 3*      IF(A.LT.1.) GO TO 1
00105 4*      101 FORMAT (' ERROR IN SININV - A=F12.9)
00106 5*      A=1.
00107 6*      1 SININV=ATAN2(A,(SQRT(1.0-A**2)))
00110 7*      RETURN
00111 8*      END
```

END OF COMPILATION: NO DIAGNOSTICS.

Q FOR Q,Q
 UNIVAC 1108 FORTRAN V EXEC II LEVEL 25A - (EXEC8 LEVEL #12010010A)
 THIS COMPILATION WAS DONE ON 09 NOV 73 AT 21:10:39

09 NOV 73

21:10:39. 47

FUNCTION Q ENTRY POINT 000030

STORAGE USED: CODE(1) 000036; DATA(0) 000013; BLANK COMMON(2) 000000

EXTERNAL REFERENCES (BLOCK, NAME)

0003 E
 0004 NERR35

STORAGE ASSIGNMENT (BLOCK, TYPE, RELATIVE LOCATION, NAME)

0003 R 000000 E 0000 000005 INJPS 0000 R 000000 Q 0000 R 000001 X

00101 1* FUNCTION Q(P,T)
 00101 2* C Q = SPECIFIC HUMIDITY WITH UNITS OF GM/KG
 00101 3* C SPECIFIC HUMIDITY=GM OF WATER VAPOR / (KG OF AIR, INCLUDING WATER VAPOR)
 00103 4* X=E(T)
 00104 5* Q=0.62197*X/(P-0.37803*X)+1000.0
 00105 6* IF (Q.LT.0.0) Q=0.0
 00107 7* RETURN
 00110 8* END

END OF COMPILATION: NO DIAGNOSTICS.

@ FOR ALTITU,ALTITU
 UNIVAC 1108 FORTRAN V EXEC 11 LEVEL 25A -(EXEC8 LEVEL E12010010A)
 THIS COMPILATION WAS DONE ON 09 NOV 73 AT 21:10:40

09 NOV 73

21:10:40.636

FUNCTION ALTITU ENTRY POINT 000055

STORAGE USED: CODE(1) 000067; DATA(0) 000016; BLANK COMMON(2) 000000

COMMON BLOCKS:

0003 MATH 000045

EXTERNAL REFERENCES (BLOCK, NAME)

0004 ALOG
0005 NERR3*

STORAGE ASSIGNMENT (BLOCK, TYPE, RELATIVE LOCATION, NAME)

0001	000033	3L	0001	000045	6L	0000	R	000000	ALTITU	0003	000000	ANS	0003	R	000045	CONN
0000	R	000001	D	0000	000002	INJP*	0003	000043	RE							

ORIGINAL PAGE IS
 OF POOR QUALITY

```

00101      1*          FUNCTION ALTITU (TVHIGH,TVLOW,PHIGH,FLOW,HLOW)
00103      2*          DIMENSION ANS(35)
00103      3*          C
00103      4*          C*****
00103      5*          C
00103      6*          C GIVEN THE TEMPERATURE AND PRESSURE AT EACH OF 2 POINTS AND THE ALTITUDE OF
00103      7*          C THE LOWER POINT, THIS FUNCTION CALCULATES THE ALTITUDE OF THE HIGHER POINT
00103      8*          C ALTITU IS IN METERS. CONN IS A CONSTANT = -H*G/R
00103      9*          C
00103     10*          C*****
00103     11*          C
00104     12*          COMMON /MATH/ANS,RE,CONN
00105     13*          D=TVHIGH-TVLOW
00106     14*          IF(D) 2,3,2
00111     15*          2 D=CONN/(ALOG(PHIGH/PLOW))*ALOG(TVHIGH/TVLOW)
00112     16*          ALTITU =HLOW+(TVHIGH-TVLOW)/D
00113     17*          GO TO 6
00114     18*          3 ALTITU =HLOW+TVLOW+ALOG(PHIGH/PLOW)/CONN
00115     19*          6 RETURN
00116     20*          END
  
```

END OF COMPILATION; NO DIAGNOSTICS.

▯ FOR PRES,PRES
 UNIVAC 1108 FORTRAN V EXEC 11 LEVEL 25A -(EXECB LEVEL E12010010A)
 THIS COMPILATION WAS DONE ON 09 NOV 73 AT 21:10:42

09 NOV 73

21:10:41.854

FUNCTION PRES ENTRY POINT 000040

STORAGE USED: CODE(1) 000053; DATA(0) 000013; BLANK COMMON(2) 000000

COMMON BLOCKS:

0003 HATH 000045

EXTERNAL REFERENCES (BLOCK, NAME)

0004 NEXP6\$
 0005 EXP
 0004 NERR3\$

STORAGE ASSIGNMENT (BLOCK, TYPE, RELATIVE LOCATION, NAME)

0001 000017 3L 0001 000030 4L 0003 000000 ANS 0003 R 000044 CONN 0000 000001 INJP\$
 0000 R 000000 PRES 0003 000043 RE

```

00101    1*            FUNCTION PRES(PLOW,D,TVLOW,TVHIGH,DH)
00103    2*            DIMENSION ANS(35)
00104    3*            COMMON /HATH/ANS,RE,CONN
00104    4*            C
00104    5*            C*****
00104    6*            C
00104    7*            C THIS PROGRAM CALCULATES PRESSURE -PRES- AT SOME POINT -DH- ABOVE A
00104    8*            C    POINT IN THE ATHOSPHERE HAVING PRESSURE -PLOW- WHERE -D- IS THE
00104    9*            C    TEMPERATURE GRADIENT AND -TVHIGH- AND -TVLOW- ARE CORRESPONDING
00104    10*            C    TEMPERATURES. -CONN- IS CONSTANT = -H*G/R
00104    11*            C
00104    12*            C*****
00104    13*            C
00105    14*            IF(0) 2,3,2
00110    15*            2 PRES=PLOW*(TVHIGH/TVLOW)**(CONN/D)
00111    16*            GO TO 4
00112    17*            3 PRES=PLOW*EXP( CONN*DH/TVLOW)
00113    18*            4 RETURN
00114    19*            END
  
```

END OF COMPILATION; NO DIAGNOSTICS.

FOR E,E
 UNIVAC 1108 FORTRAN V EXEC 11 LEVEL 25A -(EXEC8 LEVEL E12010010A)
 THIS COMPILATION WAS DONE ON 09 NOV 73 AT 21:10:43

09 NOV 73

21:10:43.106

FUNCTION E ENTRY POINT 000130

STORAGE SEQ: CODE(1) 000141; DATA(0) 000032; BLANK COMMON(2) 000000

EXTERNAL REFERENCES (BLOCK, NAME)

0003 ALOG10
 0004 NEXP65
 0005 NERR35

STORAGE ASSIGNMENT (BLOCK, TYPE, RELATIVE LOCATION, NAME)

0001 000043 2L 0001 000117 4L 0001 000120 5L 0000 R 000003 C 0000 R 000000 E
 0000 000022 INJPS 0000 R 000004 T 0000 R 000002 TO 0000 R 000001 TS

```

00101 1*      FUNCTION E(X)
00103 2*      DATA TS/373.16/,TO/273.16/
00103 3*      C
00103 4*      C.....
00103 5*      C
00103 6*      C THIS ROUTINE CALCULATES VAPOR PRESSURE OVER A PLANE SURFACE OF
00103 7*      C WATER (C = 0.0) OR OF ICE (C = 273.16) BASED ON TEMPERATURE IN DEG
00103 8*      C KELVIN. E(X) IS IN HG
00103 9*      C SET C=273.16 IF YOU WANT VAPOR PRES OVER ICE USED BELOW 273. DEG K
00103 10*     C
00103 11*     C.....
00103 12*     C
00106 13*           C=0.0
00107 14*           T=X-C
00110 15*           IF (X .LE. 1.0) GO TO 4
00112 16*           IF (T) 1,2,2
00112 17*      C FORMULA FOR VAPOR PRESSURE OVER ICE
00115 18*      1 E=6.1071*10.0**(-9.09718*(1-(1.0+T0/X))-3.56654*LOG10(T0/X)+0.876793
00115 19*      1*(1.0-X/T0))
00116 20*      GO TO 5
00116 21*     C
00116 22*     C.....
00116 23*     C
00116 24*     C FORMULA FOR VAPOR PRESSURE OVER WATER
00117 25*     2 E=1013.246*10.0**(-7.90298*(1-(1.0+TS/X))+5.02808*LOG10(TS/X)-1.3816E
00117 26*     1-07*(10.0**((11.344*(1.0-X/TS))-1.0)+8.1328E-03*(10.0**(-3.4914*(-1
00117 27*     2.0+TS/X))-1.0))
00120 28*     GO TO 5
00121 29*     4 E=0.0
00122 30*     5 RETURN
00123 31*     END

```

ORIGINAL PAGE IS
OF POOR QUALITY

END OF COMPILATION:

NO DIAGNOSTICS.

Q FOR R,R
UNIVAC 1108 FORTRAN V EXEC 11 LEVEL 25A -1EXECB LEVEL E12010010A)
THIS COMPILATION WAS DONE ON 09 NOV 73 AT 21:10:44

09 NOV 73

21:10:44.766

FUNCTION R ENTRY POINT 000044

STORAGE USED: CODE(1) 000061; DATA(0) 000012; BLANK COMMON(2) 000000

EXTERNAL REFERENCES (BLOCK, NAME)

0003 F
0004 NERR35

STORAGE ASSIGNMENT (BLOCK, TYPE, RELATIVE LOCATION, NAME)

0001 000033 6L 0003 R 000000 F 0000 000004 INJPS 0000 R 000000 R

```
00101 1* FUNCTION R(S,P,X)
00101 2* C
00101 3* C.....
00101 4* C
00101 5* C THIS ROUTINE CALCULATES THE MIXING RATIO (GM OF H2O)/(KG OF DRY AIR)
00101 6* C BASED ON X WHICH IS TEMPERATURE IN DEG KELVIN
00101 7* C R(S,P,X) =0/00 (IE PARTS PER THOUSAND)
00101 8* C S IS VAPOR PRESSURE OF WATER
00101 9* C P IS TOTAL ATMOSPHERIC PRESSURE IN MB
00101 10* C
00101 11* C.....
00101 12* C
00103 13* IF (S) 7,6,7
00104 14* 7 CONTINUE
00107 15* R=18.016*S*(P,X)/(28.9664*(P-S*(P,X)))*1000.0
00107 16* C R IS IN GR/KG
00110 17* IF (R.LT.0.0) GO TO 6
00112 18* RETURN
00113 19* 6 R=0.0
00114 20* RETURN
00115 21* END
```

END OF COMPILATION: NO DIAGNOSTICS.

ORIGINAL PAGE IS
OF POOR QUALITY

FUNCTION F ENTRY POINT 000120

STORAGE USED: CODE(1) 000127; DATA(1) 000260; BLANK COMMON(2) 000000

EXTERNAL REFERENCES (BLOCK, NAME)

0003 NERR35

STORAGE ASSIGNMENT (BLOCK, TYPE, RELATIVE LOCATION, NAME)

0001	000005	112G	0001	000024	124G	0001	000022	2L	0001	000104	3L	0001	000041	5L	
0000	R	000000	F	0000	R	000240	FA	0000	R	000242	F1	0000	R	000243	F2
0000	I	000237	I1	0000	I	000250	INJPS	0000	I	000235	J	0000	I	000241	JJ
0000	R	000236	T	0000	R	000001	TE	0000	R	000030	U	0000	R	000015	PE

```

00101      10      FUNCTION F(P,X)
00103      20      DIMENSION U(12),PE(11),U(12,11)
00104      30      DATA ((U(I,J),J=1,11),I=1,12) /0.,1.,2.,3.,6.,12.,18.,30.,42.,53.,
00104      40      165.,1.,1.,12.,3.,6.,11.,17.,27.,38.,49.,60.,1.,1.,2.,3.,6.,11.,16.,
00104      50      226.,36.,46.,55.,1.,2.,3.,4.,6.,11.,15.,24.,34.,43.,52.,1.,2.,4.,
00104      60      35.,7.,11.,15.,24.,32.,41.,49.,0.,2.,5.,6.,8.,12.,16.,24.,32.,40.,
00104      70      447.,4*0.,10.,14.,18.,25.,32.,40.,47.,4*0.,12.,16.,20.,27.,34.,41.,
00104      80      548.,6*0.,23.,30.,37.,44.,50.,6*0.,26.,34.,41.,48.,54.,7*0.,37.,45.,
00104      90      6152.,59.,8*0.,48.,56.,64.,7*0.,TE/-50.,-40.,-30.,-20.,-10.,0.,10.,20.,
00104     100      730.,40.,50.,60./,PE/5.,10.,30.,50.,100.,200.,300.,500.,700.,900.,
00104     110      81100./
00104     120      C
00104     130      C*****
00104     140      C
00104     150      C *F* IS THE CORRECTION FACTOR FOR THE DEPARTURE OF THE MIXTURE OF AIR
00104     160      C AND WATER VAPOR FROM THE IDEAL GAS LAW.
00104     170      C X IS TEMPERATURE IN DEG KELVIN
00104     180      C P IS TOTAL ATHOSPHERIC PRESSURE IN MB
00104     190      C
00104     200      C*****
00104     210      C
00110     220      T=X-273.16
00111     230      DO 1 I=1,12
00114     240      IF (T.LE.0) GO TO 2
00116     250      I1=I
00117     260      1 CONTINUE
00121     270      FA=1.0
00122     280      GO TO 3
00123     290      2 DO J=1,11
00126     300      IF (P.LE.0) GO TO 5
00130     310      JJ=J
00131     320      4 CONTINUE

```

ORIGINAL PAGE IS
OF POOR QUALITY

```
00132 33*      FA=1.0
00134 34*      GO TO 3
00135 35*      5 I=II
00136 36*      J=JJ
00137 37*      F1=(U(I+1,J)-U(I,J))/10.0*(T-TE(I))+U(I,J)
00140 38*      F2=(U(I+1,J+1)-U(I,J+1))/10.0*(T-TE(I))+U(I,J+1)
00141 39*      FA=(F2-F1)/(PE(J+1)-PE(J))*(P-PE(J))+F1
00142 40*      FA=1.0+FA*1.0E-04
00143 41*      3 F=FA
00144 42*      RETURN
00145 43*      END
```

END OF COMPILATION:

NO DIAGNOSTICS.

R FOR XK, XK
 UNIVAC 1108 FORTRAN V EXEC 11 LEVEL 25A -(EXEC8 LEVEL E12D10010A)
 THIS COMPILATION WAS DONE ON 09 NOV 73 AT 21:10:47

09 NOV 73

21:10:47.744

FUNCTION XK ENTRY POINT 000107

STORAGE USED: CODE(1) 000132; DATA(0) 000014; BLANK COMMON(2) 000000

COMMON BLOCKS:

0003 XKX 000025

EXTERNAL REFERENCES (BLOCK, NAME)

0004 XK3
 0005 XK2
 0006 XK1
 0007 NERR35

STORAGE ASSIGNMENT (BLOCK, TYPE, RELATIVE LOCATION, NAME)

0001	000061	200L	0001	000071	300L	0000	000005	INJPS	0003	R	000012	T	0003	R	000000	W			
0000	R	000000	XK	0006	R	000000	XK1	0005	R	000000	XK2	0004	R	000000	XK3	0003	R	000024	Y2

```

00101      1*      FUNCTION XK(X,Y)
00101      2*      C      THIS FUNCTION IS THE REAL PART OF THE COMPLEX PROBABILITY FUNCTION
00101      3*      C      OR THE VOIGT SPECTRUM LINE PROFILE
00103      4*      COMMON /XKK/ W(10),T(10),Y2
00104      5*      DATA W/4.62243670E-1,2.86676505E-1,1.09017206E-1,2.48105209E-2,
00104      6*      1 3.24377334E-3,2.28338636E-4,7.80255648E-6,1.08606937E-7,
00104      7*      2 4.39934099E-10,2.22939365E-13/
00104      8*      3 ,T/0.245340708,0.737473729,1.23407622,1.73853771,2.25497400,
00104      9*      4 2.78880606,3.34785457,3.94476404,4.460368245,5.38748089/
00107      10*     Y2=Y**2
00110      11*     IF(Y.LT.1.0.AND,X.LT.4.0.OR,Y.LT.1.8/(X+1.0)) GO TO 300
00112      12*     IF(Y.LT.2.5.AND,X.LT.4.0) GO TO 200
00114      13*     100 XK=XK3(X,Y)
00115      14*     RETURN
00116      15*     200 XK=XK2(X,Y)
00117      16*     RETURN
00120      17*     300 XK=XK1(X,Y)
00121      18*     RETURN
00122      19*     END

```

END OF COMPILATION: NO DIAGNOSTICS.

FUNCTION XK1 ENTRY POINT 000261

STORAGE USED: CODE(1) 000312; DATA(0) 000176; BLANK COMMON(2) 000000

EXTERNAL REFERENCES (BLOCK, NAME)

0003 EXP
 0004 COS
 0005 NERR35

STORAGE ASSIGNMENT (BLOCK, TYPE, RELATIVE LOCATION, NAME)

0001	000112	1000L	0001	000161	1200L	0001	000056	1246	0001	000177	1476	0001	000034	2L					
0001	000240	2000L	0001	000242	2500L	0001	000035	5L	0000	D	000113	BN	0000	D	000107	BN01			
0000	D	000111	BN02	0000	D	000001	C	0000	D	000105	COEF	0000	R	000132	DN	0000	R	000125	DN01
0000	R	000126	DN02	0000	D	000117	F	0000	R	000127	FUNCT	0000	R	000133	G	0000	I	000123	I
0000	I	000124	I1	0000	R	000161	INJPS	0000	R	000130	W	0000	R	000122	U1	0000	R	000000	XK1
0000	D	000115	X1	0000	R	000131	YN	0000	R	000121	Y2								

```

00101 1* FUNCTION XK1(X,Y)
00103 2* DOUBLE PRECISION C(34),COEF,BN01,BN02,BN,X1,F
00103 3* C HUMMERS CHEBYSHEV COEFFICIENTS C(1)
00104 4* DATA C / .19999999997222400, .184000000002999800, .1558399999965025
00104 5* 100,
00104 6* 1 -.121664000004398800, .087708159994039100, -.058514124808690700,
00104 7* 2 .036215730162391400, -.020849765439803600, .011196011634627000,
00104 8* 3 -.5623189616710900-2, .264876341722650-2, .117326707577040-2,
00104 9* 4 .98995199780880-3, -.19336308015280-3, .7228774467880-4,
00104 10* 5 -.2565551249790-4, .866207368410-5, -.278763797190-5,
00104 11* 6 .85668736270-6, -.25184337840-6, .7093602210-7, -.1917322570-7,
00104 12* 7 .8498012560-8, -.124477340-8, .29977770-9, -.6964500-10, .1562640-10,
00104 13* 8 .338970-11, .71160-12, -.14470-12, .2850-13, -.550-14, .100-14, -.20-15
00104 14* 9 /
00106 15* F3(T)=EXP(T**2-X**2)
00107 16* Y2=Y**2
00110 17* IF((X**2-Y2).GT.70.0)GO TO 2
00112 18* U1=EXP(-X**2+Y2)*COS(2.*X*Y)
00113 19* GO TO 5
00114 20* 2 U1=0.0
00115 21* 5 IF(X.GT.5.0) GO TO 1000
00115 22* C FROM HERE TO STATEMENT 30 WE CALCULATE DAWSONS FUNCTION
00115 23* C CLENSHAW'S ALGORITHM AS GIVEN BY HUMMER
00117 24* BN01=0.000
00120 25* BN02=0.000
00121 26* X1=X/5.000
00122 27* COEF=4.000*X1**2-2.000
00123 28* DO 20 I=1,34
  
```

```

00126 29*          I1=35-1
00127 30*          BN=COEF*BN01-BN02+C(I1)
00130 31*          BN02=BN01
00131 32*          20  BN01=BN
00133 33*          30  F=X1*(BN-BN02)
00134 34*          40  DN01=1.0-2.7*X*SNGL(F)
00135 35*          1100 DN02=SNGL(F)
00136 36*          GO TO 1200
00137 37*          1000 DN01=-1.5/X**2+.75/X**4+1.875/X**6+6.5625/X**8+29.53125/X**10+
00137 38*          1162.4218/X**12+1055.7421/X**14)
00140 39*          DN02=(1.-DN01)/(2.*X)
00141 40*          1200 FUNCT=Y*DN01
00142 41*          IF(Y.LE.1.0E-08)GO TO 2500
00144 42*          Q=1.0
00145 43*          YN=Y
00146 44*          DO 2000 I=2,50
00151 45*          DN=(X*DN01+DN02)*(-2.)/FLOAT(I)
00152 46*          DN02=DN01
00153 47*          DN01=DN
00154 48*          IF(MOD(I,2))2000,2000,1500
00157 49*          1500 Q=-Q
00160 50*          YN=YN*Y2
00161 51*          G=DN*YN
00162 52*          FUNCT=FUNCT+Q*G
00163 53*          IF(ABS(G/FUNCT).LE.1.0E-08)GO TO 2500
00165 54*          2000 CONTINUE
00167 55*          2500 XK1=U1-1.12837917*FUNCT
00170 56*          RETURN
00171 57*          END

```

END OF COMPILATION: NO DIAGNOSTICS.

Q FOR XK2,XK2
UNIVAC 1108 FORTRAN V EXEC I1 LEVEL 25A -(EXEC8 LEVEL E12010010A)
THIS COMPILATION WAS DONE ON 09 NOV 73 AT 21:10:51

09 NOV 73

21:10:51.131

FUNCTION XK2 ENTRY POINT 000103

STORAGE USED: CODE(1) 000113; DATA(0) 000027; BLANK COMMON(2) 000000

COMMON BLOCKS:

0003 XKK 000025

EXTERNAL REFERENCES (BLOCK, NAME)

0004 ALOG
0005 ATAN
0006 NERR35

STORAGE ASSIGNMENT (BLOCK, TYPE, RELATIVE LOCATION, NAME)

0001	000006	106G	0000 R 000001	G	0000 I 000002	I	0000	000012	1NJPS	0000 R 000003	R
0000 R	000004	S	0003 R 000012	T	0003 R 000000	W	0000 R	000000	XK2	0003 R 000024	Y2

```
00101 1* FUNCTION XK2(X,Y)
00103 2* COMMON /XKK/ W(10),T(10),Y2
00104 3* G=0.0
00105 4* DO 100 I=1,10
00110 5* R=T(I)-X
00111 6* S=T(I)+X
00112 7* 100 G=G+(4.*T(I)**2-2.)*(R*ATAN(R/Y)+S*ATAN(S/Y)-.5*Y*(ALOG(Y2+R**2)+
00112 8* IALOG(Y2+S**2)))*W(I)
00114 9* XK2=D.318309886*G
00115 10* RETURN
00116 11* END
```

END OF COMPILATION; NO DIAGNOSTICS.

@ FOR 3, XK3
 UNIVAC 1108 FORTRAN V EXEC 11 LEVEL 25A - (EXECB LEVEL E12010010A)
 THIS COMPILATION WAS DONE ON 09 NOV 73 AT 21:10:52

09 NOV 73

21:10:52.687

FUNCTION XK3 ENTRY POINT 000042

STORAGE USED: CODE(1) 000052; DATA(0) 000017; BLANK COMMON(2) 000000

COMMON BLOCKS:

0003 XKK 000025

EXTERNAL REFERENCES (BLOCK, NAME)

0004 NERR35

STORAGE ASSIGNMENT (BLOCK, TYPE, RELATIVE LOCATION, NAME)

0001	000003	106G	0000 R 000001 G	0000 I 000002 I	0000	000006	INJPS	0003 R 000012 T
0003 R	000000	W	0000 R 000000 XK3	0003 R 000024	Y2			

```

00101    1*            FUNCTION XK3(X,Y)
00103    2*            COMMON /XKK/ W(10),T(10),Y2
00104    3*            G=0.0
00105    4*            DO 100 I=-1,10
00110    5*            G=G+(1.0E0/((X-T(I))**2+Y2)+1.0E0/((X+T(I))**2+Y2))*H(I)
00112    6*            XK3=0.318309886*Y*G
00113    7*            RETURN
00114    8*            END
  
```

END OF COMPILATION: No DIAGNOSTICS.

ELEMENT TABLE

CP		SYMBOLIC		09 NOV 73	21:10:22	0	01436670	14	904
CP	CODE	RELOCATABLE		09 NOV 73	21:10:22	1	01456576	48	1
						0	01451720	14	177
MODATH		SYMBOLIC		09 NOV 73	21:10:25	0	01456656	14	215
MODATH	CODE	RELOCATABLE		09 NOV 73	21:10:25	1	01466126	27	1
						0	01464560	14	53
ATMOS3		SYMBOLIC		09 NOV 73	21:10:27	0	01466161	14	108
ATMOS3	CODE	RELOCATABLE		09 NOV 73	21:10:27	1	01472173	22	1
						0	01471131	14	39
INPUT		SYMBOLIC		09 NOV 73	21:10:31	0	01972221	14	140
INPUT	CODE	RELOCATABLE		09 NOV 73	21:10:31	1	01500265	24	1
						0	01476071	14	87
REFRAC		SYMBOLIC		09 NOV 73	21:10:32	0	01500315	14	31
REFRAC	CODE	RELOCATABLE		09 NOV 73	21:10:32	1	01501447	21	1
						0	01501177	14	12
PATH		SYMBOLIC		09 NOV 73	21:10:36	0	01501474	14	168
PATH	CODE	RELOCATABLE		09 NOV 73	21:10:36	1	01510116	32	1
						0	01506154	14	71
COSINV		SYMBOLIC		09 NOV 73	21:10:37	0	01510156	14	5
COSINV	CODE	RELOCATABLE		09 NOV 73	21:10:37	1	01510354	16	1
						0	01510264	14	4
SININV		SYMBOLIC		09 NOV 73	21:10:38	0	01510374	14	8
SININV	CODE	RELOCATABLE		09 NOV 73	21:10:38	1	01510700	16	1
						0	01510554	14	6
Q		SYMBOLIC		09 NOV 73	21:10:40	0	01510720	14	8
Q	CODE	RELOCATABLE		09 NOV 73	21:10:40	1	01511170	15	1
						0	01511100	14	4
ALTITU		SYMBOLIC		09 NOV 73	21:10:41	0	01511207	14	20
ALTITU	CODE	RELOCATABLE		09 NOV 73	21:10:41	1	01512001	19	1
						0	01511637	14	7
PRES		SYMBOLIC		09 NOV 73	21:10:43	0	01512024	14	19
PRES	CODE	RELOCATABLE		09 NOV 73	21:10:43	1	01512544	20	1
						0	01512436	14	5
E		SYMBOLIC		09 NOV 73	21:10:44	0	01512570	14	31
E	CODE	RELOCATABLE		09 NOV 73	21:10:44	1	01513722	16	1
						0	01513452	14	12
R		SYMBOLIC		09 NOV 73	21:10:45	0	01513742	14	21
R	CODE	RELOCATABLE		09 NOV 73	21:10:45	1	01514534	15	1
						0	01514410	14	6
F		SYMBOLIC		09 NOV 73	21:10:47	0	01515553	14	43
F	CODE	RELOCATABLE		09 NOV 73	21:10:47	1	01516641	14	1
						0	01515705	14	34
XX		SYMBOLIC		09 NOV 73	21:10:49	0	01516657	14	19
XX	CODE	RELOCATABLE		09 NOV 73	21:10:49	1	01517541	21	1
						0	01517271	14	12
XX1		SYMBOLIC		09 NOV 73	21:10:50	0	01517566	14	57
XX1	CODE	RELOCATABLE		09 NOV 73	21:10:50	1	01522070	16	1
						0	01521224	14	30
XX2		SYMBOLIC		09 NOV 73	21:10:52	0	01522110	14	11
XX2	CODE	RELOCATABLE		09 NOV 73	21:10:52	1	01522556	20	1
						0	01522342	14	10
XX3		SYMBOLIC		09 NOV 73	21:10:53	0	01522602	14	8
XX3	CODE	RELOCATABLE		09 NOV 73	21:10:53	1	01523106	16	1

ORIGINAL PAGE IS
OF POOR QUALITY

0 01522762 14 6

ENTRY POINT TABLE

ALTITU (ALTITU/CODE)	1	000055	ATMOS3 (ATMOS3/CODE)	1	000351	COSINV (COSINV/CODE)	1	000025
E (E/CODE)	1	000130	F (F/CODE)	1	000120	INPUT (INPUT/CODE)	1	001223
HODATH (HODATH/CODE)	1	000701	PATH (PATH/CODE)	1	001020	PRES (PRES/CODE)	1	000040
Q (Q/CODE)	1	000030	R (R/CODE)	1	000044	REFRAC (REFRAC/CODE)	1	000117
SININV (SININV/CODE)	1	000034	XK (XK/CODE)	1	000107	XK1 (XK1/CODE)	1	000261
XK2 (XK2/CODE)	1	000103	XK3 (XK3/CODE)	1	000042			

BLOCK TABLE EMPTY

COBOL LIBRARY TABLE EMPTY

PROCEDURE NAME TABLE EMPTY

2. TRN C
3. WTT C
4. TEF C
5. TRI C

END CUR LCC 1102-0398 L9

21:10:54.572
21:10:54.584
21:10:57.878
21:10:57.915

09 NOV 73 21:10:58 IDENT T17 ACCOUNT L9727 CARDS IN 1343 CARDS OUT 0 PAGES 47 ELAPSED TIME 0 0 42

ORIGINAL PAGE IS
OF POOR QUALITY

.....UNIVAC-1108-PROCESSOR-1-EXEC-11-LEVEL-2 5-MSC-123-NASA-HOUSTON.....

APPENDIX B — INPUT CARD FORMAT

AND SAMPLE DATA RUNS

In this appendix, the deck setup (fig. B-1), the format for the input cards, and sample runs of radiosonde test case and laboratory test case data are presented.

SECTION 1. — INPUT CARD FORMAT

Card 1

The following terms are used for card 1.

Y: The term Y denotes a dummy variable. To punch cards for transmitted and emitted radiance, place a P in column 1 (i.e., P is read into Y).

NN: The term NN denotes the number of layers.

GG: The term GG is equivalent to DV, the averaging step within each triangular slit, which should be 0.01 to 0.03 cm^{-1} .

FF: The term FF is equivalent to DELV, which is the increment of printout; the ratio DELV/DV must be an integer, usually $A > \text{DELV} > A/2$.

11: The term 11 is equivalent to ν_1 , which is the wave number at the beginning of the test interval expressed as cm^{-1} .

22: The term 22 is equivalent to ν_2 , which is the wave number at the end of the test interval expressed as cm^{-1} .

AA: The term AA is equivalent to A, which is one-half the base of the triangle representing the response function of the instrument expressed as cm^{-1} .

BB: The term BB is equivalent to BOUND, which is the distance from a line at which the wings must be considered.

00: The term 00 is equivalent to temperature T_0 , which is 296.0 K.

V: To use Voigt broadening in place of Lorentz broadening, put a V in column 79.

W: To print out weighting functions and emitted radiance (intensity for all LL layers), put a W in column 80.

PRECEDING PAGE BLANK NOT FILMED

Card 2

The following terms are used for card 2.

ZZ: The term ZZ denotes the altitude of the satellite or aircraft in kilometers.

LL: The term LL denotes the latitude of the satellite in degrees. (North is positive.)

SS: The first term SS denotes the longitude of the satellite in degrees. (West is positive.)

HH: The term HH denotes the altitude of the target in kilometers.

MM: The term MM denotes the latitude of the target in degrees. (North is positive.)

QQ: The term QQ denotes the longitude of the target in degrees. (West is positive.)

SS: The second term SS denotes the kinetic temperature of the target in kelvin.

EE: The term EE denotes the emissivity of the target for the range v_1 to v_2 .

Card 3

For card 3, the term XX is equivalent to the header comment card for radiosonde data.

The Number 4 Type Card

The number 4 type card can be read in either coded or uncoded form. An example of coded radiosonde data as received from the National Weather Service is shown in tables B-I and B-II. In this case, the input data are coded pressure (millibars), coded temperature (degrees Celsius), and coded dewpoint depression (degrees Celsius). An alternate input can be used by placing a blank card ahead of the first of the set of atmosphere cards (table B-III), which are of the form E9.3 (height in meters), E12.6 (pressure in millibars), F7.2 (temperature in kelvin), and F3.0 (percent relative humidity). In either case, a negative pressure is used to exit this mode. There can be as many as 99 number 4 type cards. The following terms are used for the number 4 type card.

PPP: The term PPP denotes pressure in millibars; however, for any of the first four radiosonde cards, if PPP is less than 100, 1000 is added to PPP (e.g., 016 = 1016 millibars).

TTT: The term TTT denotes temperature in degrees Celsius times 10. The value is positive if the last digit is even, and the value is negative if the last digit is odd (e.g., 321 = -32.1° C).

DD: The term DD denotes the difference between the ambient temperature and the dewpoint temperature. For values from 00 to 50, multiply by 0.1 to obtain temperature in degrees Celsius. Values from 51 to 55 are not used. (If they are used, the message "invalid data input" is written.) For values from 56 to 99, subtract 50 to obtain temperature in degrees Celsius. For example: 02 = 0.2° C, 56 = 6.0° C, 60 = 10.0° C.

The Number 5 Type Card

The number 5 type card is a negative number in the first four columns.

The Number 6 Type Card

The number 6 type card is a repeat of card 1.

The Number 7 Type Card

The following terms are used for the number 7 type card.

33: The term 33 denotes the mole fraction of carbon dioxide for the first label.

44: The term 44 denotes the mole fraction of ozone for the first label.

55: The term 55 denotes the mole fraction of nitrous oxide for the first label.

66: The term 66 denotes the mole fraction of carbon monoxide for the first label.

77: The term 77 denotes the mole fraction of methane for the first label.

The quantity of number 7 type cards is NN, where $NN \leq 30$.

The Number 8 Type Card

For the number 8 type card, use as many cards of the type "card 1" as desired for different frequency intervals having the same atmospheric profile.

Sample Coding Form

The sample coding form shown in table B-IV is presented to illustrate application of previous instructions.

TABLE B-I.- LAKE CHARLES, LOUISIANA, RADIOSONDE AND CODE^a

May 10 1969 0000Z

TT 60004 72240 99016 23266 01008 00146 21467 00512 85517 08463 35017 70118
 04273 32033 50577 13571 29543 40743 26569 27572 30946 38567 27590 20217 519//
 15400 589// 10650 673// 88999
 66280 27595ø

VV 6000/ 72240 00016 23266 11970 18068 22831 06662 33813 11075 44609 02171
 55400 26569 66290 40166 77243 461// 88227 451// 99193 535// 11100 673// 31313
 25069 451// /////ø

QQ 60000 72240 90012 01008 35512 35007 90346 36009 36013 34524 90789 33530
 34031 33031 91246 31535 32539 31534 9205/ 29044 27582 9302/ 27588 27595ø

2nd Trans

WW 6000/ 72240 70866 661// 50071 633// 30391 551// 20653 497// 10115 411// 07358
 403//
 88950 681// /////
 77999ø

YY 6000/ 72240 11950 681// 22920 657// 33600 665// 44230 511// 55100 411//
 66070 403//ø

LL 60000 72240 XMTDø

^aThe significant level code is VV. For VV, the code is iippp TTTdd where
 ii = identifier of a set of data; the two characters are identical
 (e.g., 00, 11, 22, 33).

ppp = pressure in mbar except the fourth character from the right is
 suppressed (e.g., 970 = 970 mbar, and 016 = 1016 mbar).

TTT = temperature in °C, positive if last digit is even and negative if
 last digit is odd.

dd = dewpoint temperature depression. If 00 to 49, multiply by 0.1 for
 °C; 50 = 5.0° C; 51 to 55, not used; 56 to 99, subtract 50 for °C
 (e.g., 02 = 0.2, 56 = 6.0, 60 = 10).

Slashes indicate no data and code 99 should be used.

TABLE B-II.- INPUT DATA CARDS FOR LAKE CHARLES, LOUISIANA,

RADIOSONDE DATA

STATEMENT NUMBER							CONTINUATION																					FOI								
LOCATION							OPERATION							VARIABLE FIELD																						
1	2	3	4	5	6	7	8	9	10	11	12	13	14	15	16	17	18	19	20	21	22	23	24	25	26	27	28	29	30	31	32	33	34	35		
0	1	6			2	3	2	6	6																											
9	7	0			1	8	0	6	8																											
8	3	1			0	6	6	6	2																											
8	1	3			1	1	0	7	5																											
6	0	9			0	2	1	7	1																											
4	0	0			2	6	5	6	9																											
2	9	0			4	0	1	6	6																											
2	4	3			4	6	1	9	9																											
2	2	7			4	5	1	9	9																											
1	9	3			5	3	5	9	9																											
1	0	0			6	7	3	9	9																											
-	1	.																																		

ORIGINAL PAGE IS
OF POOR QUALITY

TABLE B-IV.- SAMPLE CODING FORM

STATEMENT NUMBER	CONTINUATION	FORTRAN STATEMENT																											SEQUENCE									
		LOCATION	OPERATION	VARIABLE FIELD	COMMENTS																																	
1-2	3-7	8-9	10-11	12-13	14-15	16-17	18-19	20-21	22-23	24-25	26-27	28-29	30-31	32-33	34-35	36-37	38-39	40-41	42-43	44-45	46-47	48-49	50-51	52-53	54-55	56-57	58-59	60-61	62-63	64-65	66-67	68-69	70-71	72	73-74	75-76	77-78	79-80
Y	N	N	N	N	N	N	N	N	N	N	N	N	N	N	N	N	N	N	N	N	N	N	N	N	N	N	N	N	N	N	N	N	N	N	N	N	N	
Z	Z	Z	Z	Z	Z	Z	Z	Z	Z	Z	Z	Z	Z	Z	Z	Z	Z	Z	Z	Z	Z	Z	Z	Z	Z	Z	Z	Z	Z	Z	Z	Z	Z	Z	Z	Z	Z	
X	X	X	X	X	X	X	X	X	X	X	X	X	X	X	X	X	X	X	X	X	X	X	X	X	X	X	X	X	X	X	X	X	X	X	X	X	X	
P	L	P	L	P	L	P	L	P	L	P	L	P	L	P	L	P	L	P	L	P	L	P	L	P	L	P	L	P	L	P	L	P	L	P	L	P	L	
N	E	P	L	P	L	P	L	P	L	P	L	P	L	P	L	P	L	P	L	P	L	P	L	P	L	P	L	P	L	P	L	P	L	P	L	P	L	
Name card no		card number 1																																				
3	3	3	3	3	3	3	3	3	3	3	3	3	3	3	3	3	3	3	3	3	3	3	3	3	3	3	3	3	3	3	3	3	3	3	3	3		
3	3	3	3	3	3	3	3	3	3	3	3	3	3	3	3	3	3	3	3	3	3	3	3	3	3	3	3	3	3	3	3	3	3	3	3	3		
Y	N	N	N	N	N	N	N	N	N	N	N	N	N	N	N	N	N	N	N	N	N	N	N	N	N	N	N	N	N	N	N	N	N	N	N	N	N	

ORIGINAL PAGE IS
OF POOR QUALITY

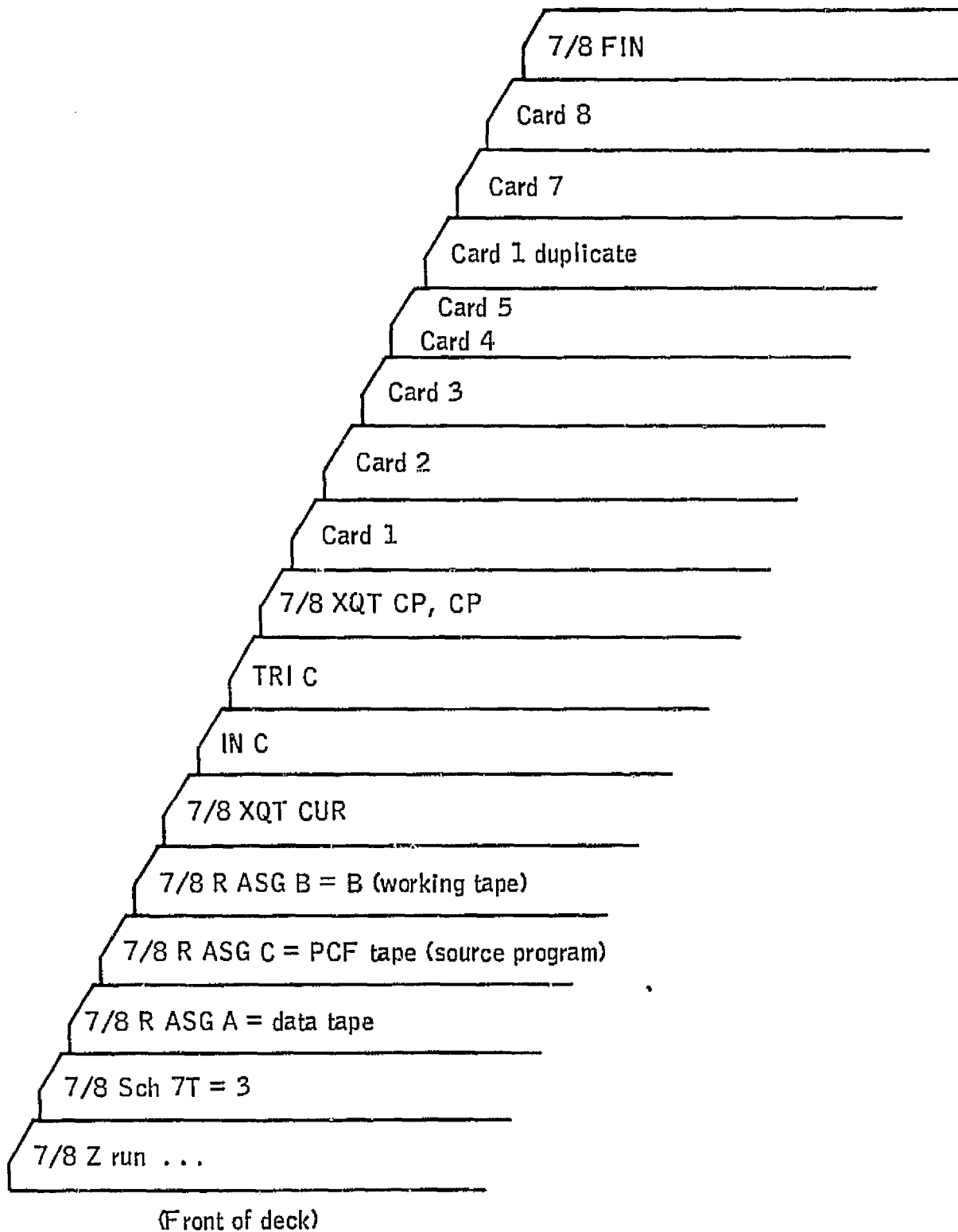


Figure B-1.- Deck setup for atmospheric transmission computer program CF.

SECTION 2 — SAMPLE RUN FOR LABORATORY DATA

This section of appendix B contains a sample run of laboratory data of 5160 to 5199.9 cm^{-1} for 0.1 centimeter of water at a temperature of 287.7 K. The laboratory comparison format is used.

ORIGINAL PAGE IS
OF POOR QUALITY

Z RUN 002851.TF3.T17.16518.D006.C.10.2
N MSG FILE REQ. TAPE 3 FH432 0 FS1RN 00

PITTS

PLT							
ASG	C#A10743						
ASG	A#A12389						
ASG	B#B						
XQT	CUR						
TRW	C						
IN	C						
TRI	C						
TOC							
XQT	CP,CP						
	10.03	0.3	5160.	5200.	0.5	12.0	256.0
0.0	.0	0.0	0.0	0.0	0.0	298.5	1.0
8037.55							
TFST	OF	WATER VAPOR ABS	5160 CM				
Blank card	→	0.00E+00	1.01E+01	0.13E+02	0.03E+03	287.70	100
		14.00E+02	1.01E+01	0.13E+02	0.03E+03	287.70	100
		-1.60E+00	E-05				
10 blank cards indicating that carbon dioxide, methane, ozone, and nitrous oxide were not considered.		10.03	0.3	5160.	5200.	0.5	12.0 256.0

EOF
FIN

C-2

EARTH RESOURCES MODEL ATMOSPHERE, 1969

MODEL LOCATION TEST OF WATER VAPOR ABS 5160 CM, .1 prec cm H₂O, T = 287.7 K

THE SIGNIFICANT LEVELS FOR THE MODEL ATMOSPHERE ARE AS FOLLOWS

ALT (M)	PRES (MB)	TEMP (K)	TD (K)	TV (K)	H2ERO (M)	CONDENSATION
0.000	1.013+03	287.70	287.70	289.49		CONDENSATION
4.000+02	9.665+02	287.70	267.70	289.58		CONDENSATION

THE PATH LENGTH OF EACH LAYER IS (CM)

8.03755+02	8.03755+02	8.03755+02	8.03755+02	8.03755+02
8.03755+02	8.03755+02	8.03755+02	8.03755+02	8.03755+02

LAYERS= 10 Dp= .030 DELV= .3000 v1= 5160.0000 v2= 5200.0000 A= .5000 BUUND= 12.0000 LAMP0= 296.0000

SATELLITE ALTITUDE= 0.0000 SATELLITE LATITUDE= .0000 SATELLITE LONGITUDE= .0000

TARGET ALTITUDE= 0.0000 TARGET LATITUDE= .0000 TARGET LONGITUDE= .0000

SURFACE TEMP= 298.500 EMISS=1.00000000

THE FOLLOWING DATA ARE 35 ATMOSPHERIC VARIABLES FROM MODATH

1.0132500+03	2.8770000+02	1.2193922+03	3.4107557+02	9.8066500+02
2.8949495+02	2.8786800+01	1.7872082+05	2.8769999+02	1.0371250+01
1.0371256+01	9.9999942+01	1.0219247+01	1.0219253+01	8.4732987+00
8.4732987+00	1.0002730+00	1.0002732+00	1.6545387+01	1.6545396+01
0.0000000	0.0000000	0.0000000	0.0000000	0.0000000
2.8786800+01	2.5511258+19	0.0000000	0.0000000	0.0000000
0.0000000	0.0000000	0.0000000	0.0000000	0.0000000

1.0015808-02 PREC CH OF WATER IN LAYER 1

THE FOLLOWING ARE ATM-CM FOR LAYER 1 FOR CO2,O3,N2O,CO,AND CH4 RESPECTIVELY

0.0000 0.0000 0.0000 0.0000 0.0000

THE FOLLOWING DATA ARE 35 ATMOSPHERIC VARIABLES FROM MODATH

1.0132500+03	2.8770000+02	1.2193922+03	3.4107557+02	9.8066500+02
2.8949495+02	2.8786800+01	1.7872082+05	2.8769999+02	1.0371250+01
1.0371256+01	9.9999942+01	1.0219247+01	1.0219253+01	8.4732987+00
8.4732987+00	1.0002730+00	1.0002732+00	1.6545387+01	1.6545396+01
0.0000000	0.0000000	0.0000000	0.0000000	0.0000000
2.8786800+01	2.5511258+19	0.0000000	0.0000000	0.0000000
0.0000000	0.0000000	0.0000000	0.0000000	0.0000000

1.0015808-02 PREC CH OF WATER IN LAYER 2

THE FOLLOWING ARE ATM-CM FOR LAYER 2 FOR CO2,O3,N2O,CO,AND CH4 RESPECTIVELY

0.0000 0.0000 0.0000 0.0000 0.0000

THE FOLLOWING DATA ARE 35 ATMOSPHERIC VARIABLES FROM MODATH

1.0132500+03	2.8770000+02	1.2193922+03	3.4107557+02	9.8066500+02
2.8949495+02	2.8786800+01	1.7872082+05	2.8769999+02	1.0371250+01
1.0371256+01	9.9999942+01	1.0219247+01	1.0219253+01	8.4732987+00
8.4732987+00	1.0002730+00	1.0002732+00	1.6545387+01	1.6545396+01
0.0000000	0.0000000	0.0000000	0.0000000	0.0000000
2.8786800+01	2.5511258+19	0.0000000	0.0000000	0.0000000
0.0000000	0.0000000	0.0000000	0.0000000	0.0000000

1.0015808-02 PREC CH OF WATER IN LAYER 3

THE FOLLOWING ARE ATM-CM FOR LAYER 3 FOR CO2,O3,N2O,CO,AND CH4 RESPECTIVELY

0.0000 0.0000 0.0000 0.0000 0.0000

THE FOLLOWING DATA ARE 35 ATMOSPHERIC VARIABLES FROM MODATH

1.0132500+03	2.8770000+02	1.2193922+03	3.4107557+02	9.8066500+02
2.8949495+02	2.8786800+01	1.7872082+05	2.8769999+02	1.0371250+01

ORIGINAL PAGE IS OF POOR QUALITY

1.0371256+01	9.9999942+01	1.0219247+01	1.0219253+01	8.4732987+00
8.4732987+00	1.0002730+00	1.0002732+00	1.6545387+01	1.6545396+01
0.0000000	0.0000000	0.0000000	0.0000000	0.0000000
2.8786800+01	2.5511258+19	0.0000000	0.0000000	0.0000000
0.0000000	0.0000000	0.0000000	0.0000000	0.0000000

1.0015808-02 PREC CM OF WATER IN LAYER 4

THE FOLLOWING ARE ATM-CM FOR LAYER 4 FOR CO2,O3,N2O,CO,AND CH4 RESPECTIVELY
 0.0000 0.0000 0.0000 0.0000 0.0000

THE FOLLOWING DATA ARE 35 ATMOSPHERIC VARIABLES FROM MODATM

1.0132500+03	2.8770000+02	1.2193922-03	3.4107557+02	9.8066500+02
2.8949495+02	2.8786800+01	1.7872082-05	2.8769999+02	1.0371250+01
1.0371256+01	9.9999942+01	1.0219247+01	1.0219253+01	8.4732987+00
8.4732987+00	1.0002730+00	1.0002732+00	1.6545387+01	1.6545396+01
0.0000000	0.0000000	0.0000000	0.0000000	0.0000000
2.8786800+01	2.5511258+19	0.0000000	0.0000000	0.0000000
0.0000000	0.0000000	0.0000000	0.0000000	0.0000000

1.0015808-02 PREC CM OF WATER IN LAYER 5

THE FOLLOWING ARE ATM-CM FOR LAYER 5 FOR CO2,O3,N2O,CO,AND CH4 RESPECTIVELY
 0.0000 0.0000 0.0000 0.0000 0.0000

THE FOLLOWING DATA ARE 35 ATMOSPHERIC VARIABLES FROM MODATM

1.0132500+03	2.8770000+02	1.2193922-03	3.4107557+02	9.8066500+02
2.8949495+02	2.8786800+01	1.7872082-05	2.8769999+02	1.0371250+01
1.0371256+01	9.9999942+01	1.0219247+01	1.0219253+01	8.4732987+00
8.4732987+00	1.0002730+00	1.0002732+00	1.6545387+01	1.6545396+01
0.0000000	0.0000000	0.0000000	0.0000000	0.0000000
2.8786800+01	2.5511258+19	0.0000000	0.0000000	0.0000000
0.0000000	0.0000000	0.0000000	0.0000000	0.0000000

1.0015808-02 PREC CM OF WATER IN LAYER 6

THE FOLLOWING ARE ATM-CM FOR LAYER 6 FOR CO2,O3,N2O,CO,AND CH4 RESPECTIVELY
 0.0000 0.0000 0.0000 0.0000 0.0000

THE FOLLOWING DATA ARE 35 ATMOSPHERIC VARIABLES FROM MODATM

1.0132500+03	2.8770000+02	1.2193922-03	3.4107557+02	9.8066500+02
2.8949495+02	2.8786800+01	1.7872082-05	2.8769999+02	1.0371250+01
1.0371256+01	9.9999942+01	1.0219247+01	1.0219253+01	8.4732987+00
8.4732987+00	1.0002730+00	1.0002732+00	1.6545387+01	1.6545396+01
0.0000000	0.0000000	0.0000000	0.0000000	0.0000000
2.8786800+01	2.5511258+19	0.0000000	0.0000000	0.0000000
0.0000000	0.0000000	0.0000000	0.0000000	0.0000000

1.0015808-02 PREC CM OF WATER IN LAYER 7

THE FOLLOWING ARE ATM-CM FOR LAYER 7 FOR CO2,O3,N2O,CO,AND CH4 RESPECTIVELY
 0.0000 0.0000 0.0000 0.0000 0.0000

THE FOLLOWING DATA ARE 35 ATMOSPHERIC VARIABLES FROM MODATM

1.0132500+03	2.8770000+02	1.2193922-03	3.4107557+02	9.8066500+02
2.8949495+02	2.8786800+01	1.7872082-05	2.8769999+02	1.0371250+01
1.0371256+01	9.9999942+01	1.0219247+01	1.0219253+01	8.4732987+00
8.4732987+00	1.0002730+00	1.0002732+00	1.6545387+01	1.6545396+01
0.0000000	0.0000000	0.0000000	0.0000000	0.0000000
2.8786800+01	2.5511256+19	0.0000000	0.0000000	0.0000000
0.0000000	0.0000000	0.0000000	0.0000000	0.0000000

1.0015808-02 PREC CM OF WATER IN LAYER 8

THE FOLLOWING ARE ATM-CM FOR LAYER 8 FOR CO2,O3,N2O,CO,AND CH4 RESPECTIVELY
 0.0000 0.0000 0.0000 0.0000 0.0000

THE FOLLOWING DATA ARE 35 ATMOSPHERIC VARIABLES FROM MODATH

1.0132500+03	2.8770000+02	1.2193922-03	3.4107557+02	9.8066500+02
2.8949495+02	2.8786800+01	1.7872082-05	2.8769999+02	1.0371250+01
1.0371256+01	9.9999942+01	1.0219247+01	1.0219253+01	8.4732987+00
8.4732987+00	1.0002730+00	1.0002732+00	1.6545387+01	1.6545396+01
0.0000000	0.0000000	0.0000000	0.0000000	0.0000000
2.8786800+01	2.5511256+19	0.0000000	0.0000000	0.0000000
0.0000000	0.0000000	0.0000000	0.0000000	0.0000000

1.0015808-02 PREC CM OF WATER IN LAYER 9

THE FOLLOWING ARE ATM-CM FOR LAYER 9 FOR CO2,O3,N2O,CO,AND CH4 RESPECTIVELY
 0.0000 0.0000 0.0000 0.0000 0.0000

THE FOLLOWING DATA ARE 35 ATMOSPHERIC VARIABLES FROM MODATH

1.0132500+03	2.8770000+02	1.2193922-03	3.4107557+02	9.8066500+02
2.8949495+02	2.8786800+01	1.7872082-05	2.8769999+02	1.0371250+01
1.0371256+01	9.9999942+01	1.0219247+01	1.0219253+01	8.4732987+00
8.4732987+00	1.0002730+00	1.0002732+00	1.6545387+01	1.6545396+01
0.0000000	0.0000000	0.0000000	0.0000000	0.0000000
2.8786800+01	2.5511256+19	0.0000000	0.0000000	0.0000000
0.0000000	0.0000000	0.0000000	0.0000000	0.0000000

1.0015808-02 PREC CM OF WATER IN LAYER 10

THE FOLLOWING ARE ATM-CM FOR LAYER 10 FOR CO2,O3,N2O,CO,AND CH4 RESPECTIVELY
 0.0000 0.0000 0.0000 0.0000 0.0000

LEVEL 1 P = .10000+01 TEMP = 287.70
 WATERS = .3345+21

LEVEL 2 P = .10000+01 TEMP = 287.70
 WATERS = .3345+21

LEVEL 3 P = .10000+01 TEMP = 287.70
 WATERS = .3345+21

LEVEL 4 P = .10000+01 TEMP = 287.70
 WATERS = .3345+21

LEVEL 5 P = .10000+01 TEMP = 287.70
 WATERS = .3345+21

LEVEL 6 P = .10000+01 TEMP = 287.70
 WATERS = .3345+21
 LEVEL 7 P = .10000+01 TEMP = 287.70
 WATERS = .3345+21
 LEVEL 8 P = .10000+01 TEMP = 287.70
 WATERS = .3345+21
 LEVEL 9 P = .10000+01 TEMP = 287.70
 WATERS = .3345+21
 LEVEL 10 P = .10000+01 TEMP = 287.70
 WATERS = .3345+21

FREQ WAVE NO.	TRANS	ABS	UPWELLING RADIANCE	WAVELENGTH MICRONS
5160.00	.12134	.87866	8.346-10	1.93798
5160.30	.40550	.59450	2.786-09	1.93787
5160.60	.67246	.32754	4.615-09	1.93776
5160.90	.78491	.21509	5.380-09	1.93765
5161.20	.76685	.23315	5.250-09	1.93753
5161.50	.62413	.37587	4.268-09	1.93742
5161.80	.62173	.37827	4.247-09	1.93731
5162.10	.76354	.23646	5.205-09	1.93720
5162.40	.78609	.21391	5.357-09	1.93708
5162.70	.69911	.30089	4.759-09	1.93697
5163.00	.48740	.51260	3.314-09	1.93686
5163.30	.19313	.80687	1.312-09	1.93675
5163.60	.03497	.96503	2.372-10	1.93663
5163.90	.12912	.87088	8.748-10	1.93652
5164.2J	.39766	.60232	2.691-09	1.93641
5164.50	.58111	.41889	3.928-09	1.93630
5164.80	.68669	.31331	4.637-09	1.93618
5165.10	.76636	.23364	5.169-09	1.93607
5165.40	.70462	.29538	4.747-09	1.93596
5165.70	.70203	.29797	4.724-09	1.93585
5166.00	.61436	.38564	4.129-09	1.93573
5166.30	.57796	.42204	3.880-09	1.93562
5166.60	.80155	.19845	5.375-09	1.93551
5166.90	.90962	.09038	6.092-09	1.93540
5167.20	.90820	.09180	6.076-09	1.93528
5167.50	.90286	.09714	6.033-09	1.93517
5167.80	.91290	.08710	6.093-09	1.93506
5168.10	.90577	.09423	6.039-09	1.93495
5168.40	.86356	.13644	5.751-09	1.93483
5168.70	.71382	.28618	4.748-09	1.93472
5169.00	.48202	.51798	3.202-09	1.93461
5169.30	.49228	.50772	3.267-09	1.93450
5169.60	.57462	.42538	3.809-09	1.93439
5169.90	.39558	.60442	2.619-09	1.93427
5170.20	.13159	.86841	0.703-10	1.93416
5170.50	.02619	.97321	1.730-10	1.93405
5170.80	.13232	.86768	8.730-10	1.93394
5171.10	.38811	.61189	2.558-09	1.93382
5171.40	.64025	.36975	4.215-09	1.93371
5171.70	.78064	.21936	5.133-09	1.93360

5172.00	.83865	.16135	5.508-09	1.93349
5172.30	.85040	.14960	5.579-09	1.93338
5172.60	.82934	.17066	5.434-09	1.93326
5172.90	.75836	.24164	4.963-09	1.93315
5173.20	.49261	.50739	3.220-09	1.93304
5173.50	.23614	.76386	1.542-09	1.93293
5173.80	.35185	.64815	2.295-09	1.93282
5174.10	.57653	.42347	3.756-09	1.93270
5174.40	.76769	.23231	4.995-09	1.93259
5174.70	.86338	.13662	5.617-09	1.93248
5175.00	.86514	.13486	5.616-09	1.93237
5175.30	.81832	.18168	5.306-09	1.93226
5175.60	.66212	.33788	4.289-09	1.93214
5175.90	.33976	.66024	2.198-09	1.93203
5176.20	.14055	.85945	9.002-10	1.93192
5176.50	.34354	.65646	7.217-09	1.93181
5176.80	.56845	.43155	3.665-09	1.93170
5177.10	.46695	.53305	3.007-09	1.93158
5177.40	.40481	.59519	2.604-09	1.93147
5177.70	.50676	.49324	3.256-09	1.93136
5178.00	.35286	.64714	2.264-09	1.93125
5178.30	.10990	.89010	7.044-10	1.93114
5178.60	.17500	.82500	1.120-09	1.93102
5178.90	.40558	.59442	2.594-09	1.93091
5179.20	.50845	.49155	3.240-09	1.93080
5179.50	.60198	.39802	3.841-09	1.93069
5179.80	.58615	.41385	3.736-09	1.93058
5180.10	.35097	.64903	2.234-09	1.93046
5180.40	.09725	.90275	6.183-10	1.93035
5180.70	.07740	.92260	4.916-10	1.93024
5181.00	.31681	.68319	2.310-09	1.93013
5181.30	.59432	.40568	3.766-09	1.93002
5181.60	.74493	.25507	4.715-09	1.92991
5181.90	.80395	.19605	5.082-09	1.92979
5182.20	.79311	.20689	5.008-09	1.92968
5182.50	.72277	.27723	4.559-09	1.92957
5182.80	.73247	.26753	4.614-09	1.92946
5183.10	.77408	.22592	4.871-09	1.92935
5183.40	.73617	.26383	4.627-09	1.92924
5183.70	.64959	.35041	4.078-09	1.92912
5184.00	.48905	.51095	3.067-09	1.92901
5184.30	.25178	.74822	1.577-09	1.92890
5184.60	.06108	.93892	3.821-10	1.92879
5184.90	.00288	.99712	1.797-11	1.92868
5185.20	.00489	.99511	3.054-11	1.92857
5185.50	.08271	.91729	5.156-10	1.92845
5185.80	.28244	.71756	1.759-09	1.92834
5186.10	.48235	.51765	3.000-09	1.92823
5186.40	.63298	.36702	3.933-09	1.92812
5186.70	.71822	.28178	4.457-09	1.92801
5187.00	.72221	.27779	4.477-09	1.92790
5187.30	.58671	.41329	3.633-09	1.92779
5187.60	.36717	.63283	2.271-09	1.92767
5187.90	.38152	.61848	2.357-09	1.92756
5188.20	.37614	.62386	2.321-09	1.92745
5188.50	.15466	.84534	9.531-10	1.92734
5188.80	.02925	.97075	1.800-10	1.92723
5189.10	.01082	.98918	6.651-11	1.92712

ORIGINAL PAGE IS
OF POOR QUALITY

5189.40	.04060	.95940	2.494-10	1.92701
5189.70	.22286	.77714	1.367-09	1.92689
5190.00	.49220	.50780	3.016-09	1.92678
5190.30	.67434	.32566	4.127-09	1.92667
5190.60	.73305	.26695	4.481-09	1.92656
5190.90	.75766	.24234	4.626-09	1.92645
5191.20	.80115	.19885	4.886-09	1.92634
5191.50	.70671	.29329	4.305-09	1.92623
5191.80	.39599	.60401	2.410-09	1.92611
5192.10	.35925	.64075	2.183-09	1.92600
5192.40	.68695	.31305	4.170-09	1.92589
5192.70	.86006	.13994	5.215-09	1.92578
5193.00	.88668	.11332	5.370-09	1.92567
5193.30	.88801	.11199	5.372-09	1.92556
5193.60	.88732	.11268	5.362-09	1.92545
5193.90	.88032	.11968	5.313-09	1.92534
5194.20	.85902	.14098	5.179-09	1.92522
5194.50	.81796	.18204	4.926-09	1.92511
5194.80	.73543	.26457	4.424-09	1.92500
5195.10	.56422	.43578	3.390-09	1.92489
5195.40	.34997	.65003	2.100-09	1.92478
5195.70	.32098	.67902	1.924-09	1.92467
5196.00	.29772	.70228	1.782-09	1.92456
5196.30	.12643	.87357	7.560-10	1.92445
5196.60	.01776	.98224	1.061-10	1.92434
5196.90	.00232	.99768	1.385-11	1.92422
5197.20	.00477	.99523	2.842-11	1.92411
5197.50	.00405	.99595	2.410-11	1.92400
5197.80	.05299	.94701	3.151-10	1.92389
5198.10	.23346	.76654	1.386-09	1.92378
5198.40	.45983	.54017	2.728-09	1.92367
5198.70	.61839	.38161	3.664-09	1.92356
5199.00	.71821	.28179	4.250-09	1.92345
5199.30	.77574	.22426	4.586-09	1.92334
5199.60	.80810	.19190	4.771-09	1.92323
5199.90	.82367	.17633	4.858-09	1.92311
BETWEEN 5160.00 AND 5200.00			THE ABSORPTANCE IS	.192*02

SECTION 3 — SAMPLE RUN FOR RADIOSONDE TEST CASE

This section of appendix B contains a sample run of radiosonde data from Salem, Illinois, for June 10, 1973. Three frequency intervals are calculated for atmospheric transmission and emission. For example, to calculate the total upward radiance at 1160 cm^{-1} received at a spacecraft for a ground target at a temperature of 298 K, the upwelling radiance of 7.109×10^{-4} should be added to "INT UP TOTAL" for layer 10 (1.935×10^{-4}).

ORIGINAL PAGE IS
OF POOR QUALITY

Z RUN 002851,TF3,T17,1651C,0006,C,25,1
 N MSG FILE REQ. TAPE 3 FH432 0 FS TRN 00 PITTS

PLT
 ASG # A08055
 ASG C# A10743
 ASG B# B
 XOT CUR
 TRW C
 IN C
 TRI C
 TOC
 XOT CP, CP

20.0	10.05	2.0	90.0	1150.	1300.	10.	12.0	296.0	W
SALEM, ILLINOIS 6/10/73	29.0			.0000	29.0	90.0	298.	1.0	
998 19214									
988 23850									
969 25058									
874 17857									
850 17265									
798 14880									
762 11670									
752 10862									
700 08480									
640 03669									
620 03480									
568 00380									
463 12380									
300 37380									
219 54506									
174 65300									
162 65500									
109 62700									
-1	10.05	2.0		1150.	1300.	10.	12.0	296.0	W
3.14-04						2.0-06			
3.14-04						2.0-06			
3.14-04						2.0-06			
3.14-04						2.0-06			
3.14-04						2.0-06			
3.14-04						2.0-06			
3.14-04						2.0-06			
3.14-04						2.0-06			
3.14-04						2.0-06			
3.14-04						2.0-06			
10.05	2.0		550.	700.	10.	12.0	296.0	W	
10.05	2.0		700.	850.	10.	12.0	296.0	W	

END
 FIN

EARTH RESOURCES MODEL ATMOSPHERE, 1969

MODEL LOCATION SALEM, ILLINOIS 6/10/73

THE SIGNIFICANT LEVELS FOR THE MODEL ATMOSPHERE ARE AS FOLLOWS

ALT (M)	PRES (MB)	TEMP (K)	TD (K)	TY (K)	HZERO (M)
0.000	9.980+02	292.36	290.96	294.64	
8.756+01	9.880+02	296.96	291.96	299.46	
2.581+02	9.690+02	298.16	290.16	300.44	
1.154+03	8.740+02	290.96	283.96	292.60	
1.392+03	8.500+02	290.36	278.36	291.29	
1.927+03	7.980+02	287.96	257.94	288.22	
2.314+03	7.620+02	284.76	264.76	286.22	
2.425+03	7.520+02	283.96	271.96	284.76	
3.019+03	7.000+02	281.56	251.56	281.73	
3.752+03	6.400+02	276.76	257.76	277.06	
4.009+03	6.200+02	276.56	246.56	276.68	
4.713+03	5.680+02	272.86	242.86	272.95	
6.318+03	4.630+02	260.86	230.86	260.89	
9.462+03	3.000+02	235.86	205.86	235.86	
1.155+04	2.190+02	218.66	.00	218.66	
1.299+04	1.740+02	207.86	.00	207.86	
1.343+04	1.620+02	207.66	.00	207.66	
1.585+04	1.090+02	210.46	.00	210.46	

FOR THIS MODEL, THE LEVELS ARE CHOSEN AS FOLLOWS

ALTITUDE KM	PRESSURE MB	TEMPERATURE DEG K
0.0000	9.9800+02	2.9236+02
8.6599-01	9.0373+02	2.9327+02
1.8070+00	8.0946+02	2.8850+02
2.8426+00	7.1519+02	2.8228+02
3.9994+00	6.2092+02	2.7657+02
5.3168+00	5.2665+02	2.6836+02
6.8359+00	4.3238+02	2.5675+02
8.6370+00	3.3810+02	2.4250+02
1.0877+01	2.4383+02	2.2438+02
1.3942+01	1.4956+02	2.0822+02
2.0000+01	5.5293+01	2.1665+02

THE PATH LENGTH OF EACH LAYER IS (CM)

8.65991+04	9.41051+04	1.03559+05	1.15672+05	1.31747+05
1.51910+05	1.80103+05	2.24001+05	3.06467+05	6.05836+05

LAYERS= 10 DV= .050 DELV= 2.0000 V1= 1150.0000 V2= 1300.0000 A= 10.0000 BOUND= 12.0000 TEMPO= 296.0000

SATELLITE ALTITUDE= 2.0000+01 SATELLITE LATITUDE= 29.0000 SATELLITE LONGITUDE= 90.0000

TARGET ALTITUDE= 0.0000 TARGET LATITUDE= 29.0000 TARGET LONGITUDE= 90.0000

SURFACE TEMP= 298.000 EMISS=1.00000000

THE FOLLOWING DATA ARE 35 ATMOSPHERIC VARIABLES FROM MODATH

9.5086459+02	2.9682742+02	1.1079745+03	3.4662387+02	9.8053455+02
2.9899001+02	2.8756886+01	1.8309502+05	2.8901250+02	1.2056176+01
1.9822314+01	6.0821335+01	1.1860418+01	1.9351536+01	8.7523764+00
1.1766745+01	1.0002726+00	1.0002519+00	1.8002373+01	2.9240610+01
0.0000000	0.0000000	0.0000000	0.0000000	-8.0397746+03
2.8756886+01	2.3204370+19	0.0000000	0.0000000	0.0000000
0.0000000	0.0000000	0.0000000	0.0000000	0.0000000

1.1477531+00 PREC CH OF WATER IN LAYER 1

THE FOLLOWING ARE ATM-CH FOR LAYER 1 FOR CO2,O3,N2O,CO,AND CH4 RESPECTIVELY
2.3508+01 0.0000 0.0000 0.0000 1.4973-01

THE FOLLOWING DATA ARE 35 ATMOSPHERIC VARIABLES FROM MODATH

8.5659386+02	2.9052625+02	1.0232307+03	3.4234557+02	9.8025697+02
2.9165484+02	2.8854311+01	1.8008233+05	2.7774288+02	6.2350341+00
1.4792157+01	4.2150945+01	6.1722170+00	1.4519362+01	8.5400704+00
1.0187760+01	1.0002726+00	1.0002295+00	8.4687738+00	1.9821536+01
0.0000000	0.0000000	0.0000000	0.0000000	-2.5215943+03
2.8854311+01	2.1357219+19	0.0000000	0.0000000	0.0000000
0.0000000	0.0000000	0.0000000	0.0000000	0.0000000

6.1228293-01 PREC CH OF WATER IN LAYER 2

THE FOLLOWING ARE ATM-CH FOR LAYER 2 FOR CO2,O3,N2O,CO,AND CH4 RESPECTIVELY
2.3445+01 0.0000 0.0000 0.0000 1.4933-01

THE FOLLOWING DATA ARE 35 ATMOSPHERIC VARIABLES FROM MODATH

7.6232314+02	2.8478924+02	9.3107337+04	3.3856465+02	9.7995376+02
2.8524825+02	2.8919789+01	1.7731186+05	2.6469786+02	2.6557921+00
1.1403800+01	2.3288571+01	2.6395895+00	1.1236030+01	8.3550606+00
1.0802654+01	1.0002726+00	1.0002063+00	3.2300547+00	1.3678131+01
0.0000000	0.0000000	0.0000000	0.0000000	-8.2598234+03
2.8919789+01	1.9389680+19	0.0000000	0.0000000	0.0000000
0.0000000	0.0000000	0.0000000	0.0000000	0.0000000

2.3690345-01 PREC CH OF WATER IN LAYER 3

THE FOLLOWING ARE ATM-CH FOR LAYER 3 FOR CO2,O3,N2O,CO,AND CH4 RESPECTIVELY
2.3396+01 0.0000 0.0000 0.0000 1.4902-01

THE FOLLOWING DATA ARE 35 ATMOSPHERIC VARIABLES FROM MODATH

6.6835241+02	2.7704743+02	8.3335295+04	3.3500770+02	9.7961714+02
2.7922611+02	2.4941686+01	1.7451237+05	2.5440049+02	1.3510472+00

8.7732501+00	1.5372088+01	1.3459932+00	8.6799973+00	8.1832311+00
1.0058457+01	1.00002726+00	1.0001627+00	1.4435724+00	9.2741803+00
0.0000000	0.0000000	0.0000000	0.0000000	-6.5477397+03
2.8941488+01	1.7341514+19	0.0000000	0.0000000	0.0000000
0.0000000	0.0000000	0.0000000	0.0000000	0.0000000

1.2441755-01 PREC CM OF WATER IN LAYER 4

THE FOLLOWING ARE ATM-CH FOR LAYER 4 FOR CO2, O3, N2O, CO, AND CH4 RESPECTIVELY
 2.3324+01 0.0000 0.0000 0.0000 1.4095-01

THE FOLLOWING DATA ARE 35 ATMOSPHERIC VARIABLES FROM MODATH

5.7172148+02	2.7328521+02	7.3122342+04	3.3144564+02	9.7923146+02
2.7337241+02	2.4956514+01	1.7147444+05	2.4328522+02	5.8000000+01
6.7721144+00	8.2704199+00	5.5626593+01	4.7044747+00	8.0132312+00
9.4433822+00	1.0002726+00	1.0001556+00	5.1484130+01	6.1235490+00
0.0000000	0.0000000	0.0000000	0.0000000	-5.2505438+03
2.3325614+01	1.5220875+19	0.0000000	0.0000000	0.0000000
0.0000000	0.0000000	0.0000000	0.0000000	0.0000000

5.2516323-02 PREC CM OF WATER IN LAYER 5

THE FOLLOWING ARE ATM-CH FOR LAYER 5 FOR CO2, O3, N2O, CO, AND CH4 RESPECTIVELY
 2.3383+01 0.0000 0.0000 0.0000 1.4894-01

THE FOLLOWING DATA ARE 35 ATMOSPHERIC VARIABLES FROM MODATH

4.7951096+02	2.6287887+02	6.3539241+04	3.2504409+02	9.7880605+02
2.6292041+02	2.8961824+01	1.6647830+05	2.3287887+02	2.3890877+01
3.6612651+00	6.5253064+00	2.3830474+01	3.6395379+00	7.7100972+00
9.9033390+00	1.0002726+00	1.0001351+00	1.8369566+01	2.7997272+00
0.0000000	0.0000000	0.0000000	0.0000000	-7.5155742+03
2.8961824+01	1.3212895+19	0.0000000	0.0000000	0.0000000
0.0000000	0.0000000	0.0000000	0.0000000	0.0000000

2.3564659+02 PREC CM OF WATER IN LAYER 6

THE FOLLOWING ARE ATM-CH FOR LAYER 6 FOR CO2, O3, N2O, CO, AND CH4 RESPECTIVELY
 2.3389+01 0.0000 0.0000 0.0000 1.4897-01

THE FOLLOWING DATA ARE 35 ATMOSPHERIC VARIABLES FROM MODATH

3.8524021+02	2.4995908+02	5.3690541+04	3.1694282+02	9.7830079+02
2.4997789+02	2.8964219+01	1.5989152+05	2.1995907+02	7.0804711+02
1.5369926+00	4.6067048+00	7.0664276+02	1.5316958+00	7.3343462+00
9.5619678+00	1.0002726+00	1.0001112+00	4.3766664+02	9.4783030+01
0.0000000	0.0000000	0.0000000	0.0000000	-7.9308712+03
2.8964219+01	1.1163948+19	0.0000000	0.0000000	0.0000000
0.0000000	0.0000000	0.0000000	0.0000000	0.0000000

7.2534834-03 PREC CM OF WATER IN LAYER 7

THE FOLLOWING ARE ATM-CH FOR LAYER 7 FOR CO2, O3, N2O, CO, AND CH4 RESPECTIVELY
 2.3399+01 0.0000 0.0000 0.0000 1.4904-01

THE FOLLOWING DATA ARE 35 ATMOSPHERIC VARIABLES FROM MODATH

ORIGINAL PAGE IS
OF POOR QUALITY

2.9096949+02	2.3413170+02	4.3296330-04	3.0673420+02	9.7768964+02
2.3413382+02	2.8966161+01	1.5160689-05	1.8517697+02	5.8068511+04
4.4803401-01	1.2960737+01	5.7974321-04	7.4710702-01	6.8737754+00
9.0605068+00	1.0002726+00	1.0000866+00	2.7121490-04	2.0910842+01
0.0000000	0.0000000	0.0000000	0.0000000	-8.2197334+03
2.8966161+01	9.0020619+18	0.0000000	0.0000000	0.0000000
0.0000000	0.0000000	0.0000000	0.0000000	0.0000000

9.1956143-04 PREC CH OF WATER IN LAYER 8

THE FOLLOWING ARE ATM-CH FOR LAYER 8 FOR CO2,O3,N2O,CO,AND CH4 RESPECTIVELY

2.3412+01	0.0000	0.0000	0.0000	1.4912-01
-----------	--------	--------	--------	-----------

THE FOLLOWING DATA ARE 35 ATMOSPHERIC VARIABLES FROM HO9ATH

1.9669876+02	2.1354920+02	3.2070129-04	2.9294028+02	9.7690244+02
2.1354920+02	2.8966400+01	1.4045187-05	0.0000000	0.0000000
6.3136979-02	0.0000000	0.0000000	6.3053527-02	6.2744975+00
8.0550575+00	1.0002726+00	1.0000610+00	0.0000000	1.2239990-02
0.0000000	0.0000000	0.0000000	0.0000000	-7.5232757+03
2.8966400+01	6.6720426+18	0.0000000	0.0000000	0.0000000
0.0000000	0.0000000	0.0000000	0.0000000	0.0000000

0.0000000 PREC CH OF WATER IN LAYER 9

THE FOLLOWING ARE ATM-CH FOR LAYER 9 FOR CO2,O3,N2O,CO,AND CH4 RESPECTIVELY

2.3434+01	0.0000	0.0000	0.0000	1.4926-01
-----------	--------	--------	--------	-----------

THE FOLLOWING DATA ARE 35 ATMOSPHERIC VARIABLES FROM HO10ATH

1.0237689+02	2.1665000+02	1.6465169-04	2.9506950+02	9.7572798+02
2.1665000+02	2.8966400+01	1.4216287-05	0.0000000	0.0000000
1.7852119-01	0.0000000	0.0000000	1.7838173-01	6.3732674+00
6.3732674+00	1.0002726+00	1.0000316+00	0.0000000	2.9364367+02
0.0000000	0.0000000	0.0000000	0.0000000	0.0000000
2.8966400+01	3.4236014+18	0.0000000	0.0000000	0.0000000
0.0000000	0.0000000	0.0000000	0.0000000	0.0000000

0.0000000 PREC CH OF WATER IN LAYER 10

THE FOLLOWING ARE ATM-CH FOR LAYER 10 FOR CO2,O3,N2O,CO,AND CH4 RESPECTIVELY

2.2623+01	1.4409-01	0.0000	0.0000	1.4409-01
-----------	-----------	--------	--------	-----------

LEVEL 1 P = .93843+00 TEMP = 296.83

WATERS = .3833+23

- CHAR UN/FLOW AT 015365
- CHAR UN/FLOW AT 015365
- CHAR UN/FLOW AT 015365
- CHAR UN/FLOW AT 015365
- CHAR UN/FLOW AT 015365
- CHAR UN/FLOW AT 015365

- CHAR UN/FLOW AT 015365
- CHAR UN/FLOW AT 015365
- CHAR UN/FLOW AT 015365
- CHAR UN/FLOW AT 015365

LEVEL 2 P = .84539+00 TEMP = 290.53
WATERS = .2045+23

LEVEL 3 P = .75235+00 TEMP = 284.79
WATERS = .7913+22

LEVEL 4 P = .65931+00 TEMP = 279.05
WATERS = .4172+22

LEVEL 5 P = .56628+00 TEMP = 273.29
WATERS = .1767+22

LEVEL 6 P = .47324+00 TEMP = 262.88
WATERS = .7871+21

LEVEL 7 P = .38020+00 TEMP = 249.96
WATERS = .2423+21

LEVEL 8 P = .28716+00 TEMP = 234.13
WATERS = .3071+20

LEVEL 9 P = .19413+00 TEMP = 213.55
WATERS = .0000

LEVEL 10 P = .10106+00 TEMP = 216.65
WATERS = .0000

FREQ WAVE NO.	TRANS	ABS	UPWELLING RADIANCE	WAVELENGTH MICRONS
1150.00	.69615	.30385	6.492-04	8.69565
1152.00	.69632	.30368	6.487-04	8.68056
1154.00	.72102	.27898	6.710-04	8.66551
1156.00	.74552	.25448	6.931-04	8.65052
1158.00	.75844	.24154	7.094-04	8.63558
1160.00	.76628	.23372	7.109-04	8.62049
1162.00	.76098	.23902	7.052-04	8.60585
1164.00	.73667	.26333	6.819-04	8.59107
1166.00	.69634	.30366	6.439-04	8.57633
1168.00	.66741	.33259	6.165-04	8.56164
1170.00	.63866	.36134	5.892-04	8.54701
1172.00	.61105	.38895	5.631-04	8.53242
1174.00	.59383	.40617	5.466-04	8.51789
1176.00	.61636	.38364	5.667-04	8.50340
1178.00	.63382	.36618	5.820-04	8.48896
1180.00	.63993	.36007	5.869-04	8.47458
1182.00	.64726	.35274	5.929-04	8.46024
1184.00	.54921	.35079	5.940-04	8.44595
1186.00	.63236	.36764	5.778-04	8.43170
1188.00	.63253	.36747	5.773-04	8.41751

1190.00	.64287	.35713	5.860-04	8.40336
1192.00	.65067	.34933	5.923-04	8.38926
1194.00	.64105	.33895	6.010-04	8.37521
1196.00	.67085	.32915	6.091-04	8.36120
1198.00	.66930	.33070	6.069-04	8.34725
1200.00	.68477	.31523	6.200-04	8.33333
1202.00	.69563	.30437	6.290-04	8.31947
1204.00	.67774	.32226	6.120-04	8.30565
1206.00	.64350	.35650	5.803-04	8.29187
1208.00	.60389	.39611	5.438-04	8.27815
1210.00	.53484	.46514	4.809-04	8.26446
1212.00	.46750	.53250	4.198-04	8.25083
1214.00	.44301	.55699	3.972-04	8.23723
1216.00	.42942	.57058	3.845-04	8.22368
1218.00	.40627	.59373	3.632-04	8.21018
1220.00	.40736	.59264	3.637-04	8.19672
1222.00	.41967	.58033	3.741-04	8.18331
1224.00	.42559	.57441	3.788-04	8.16993
1226.00	.45073	.54927	4.006-04	8.15661
1228.00	.50146	.49854	4.450-04	8.14332
1230.00	.53561	.46439	4.745-04	8.13008
1232.00	.55637	.44363	4.922-04	8.11688
1234.00	.55130	.44870	4.869-04	8.10373
1236.00	.50553	.49447	4.458-04	8.09061
1238.00	.49055	.55945	3.879-04	8.07754
1240.00	.37971	.62029	3.338-04	8.06452
1242.00	.33224	.66776	2.916-04	8.05153
1244.00	.30916	.69084	2.709-04	8.03857
1246.00	.32264	.67736	2.822-04	8.02568
1248.00	.35014	.64986	3.057-04	8.01282
1250.00	.37730	.62262	3.290-04	8.00000
1252.00	.37975	.62025	3.305-04	7.98722
1254.00	.35784	.64216	3.109-04	7.97448
1256.00	.31731	.68269	2.752-04	7.96178
1258.00	.25476	.74524	2.206-04	7.94913
1260.00	.18692	.81308	1.616-04	7.93651
1262.00	.13744	.86256	1.186-04	7.92393
1264.00	.10080	.89920	8.682-05	7.91139
1266.00	.07575	.92425	6.512-05	7.89889
1268.00	.07805	.92195	6.698-05	7.88644
1270.00	.10461	.89539	8.962-05	7.87402
1272.00	.13972	.86028	1.195-04	7.86164
1274.00	.18463	.81537	1.576-04	7.84929
1276.00	.22026	.77974	1.877-04	7.83699
1278.00	.23550	.76450	2.003-04	7.82473
1280.00	.21895	.78105	1.859-04	7.81250
1282.00	.18833	.81167	1.596-04	7.80031
1284.00	.15345	.84655	1.298-04	7.78816
1286.00	.13096	.86904	1.105-04	7.77605
1288.00	.11649	.88351	9.814-05	7.76398
1290.00	.12474	.87526	1.049-04	7.75194
1292.00	.14896	.85104	1.250-04	7.73994
1294.00	.16649	.83351	1.395-04	7.72798
1296.00	.16632	.83368	1.390-04	7.71605
1298.00	.16422	.83578	1.370-04	7.70416
1300.00	.14946	.85054	1.245-04	7.69231
BETWEEN 1150.00 AND 1300.00 THE ABSORPTANCE IS				.838+02

LAYER(1 IS NEAREST GROUND) = 1

UNITS OF RADIANCE ARE WATTS/(CM**2 *STERADIAN*MICROMETER)

UNITS OF WEIGHTING FUNCTIONS ARE D(TRANSMISSION)

FREQ	DOWN INT	UP INT	DOWN WEIGHT FUNCT	UP WEIGHT FUNCT	INT DWN TOTAL	INT UP TOTAL
1.150+03	2.116-04	1.432-04	2.319-01	1.570-01	2.116-04	1.432-04
1.152+03	2.114-04	1.429-04	2.320-01	1.569-01	2.114-04	1.429-04
1.154+03	1.930-04	1.367-04	2.120-01	1.502-01	1.930-04	1.367-04
1.156+03	1.748-04	1.302-04	1.922-01	1.432-01	1.748-04	1.302-04
1.158+03	1.653-04	1.264-04	1.819-01	1.391-01	1.653-04	1.264-04
1.160+03	1.592-04	1.242-04	1.755-01	1.369-01	1.592-04	1.242-04
1.162+03	1.625-04	1.257-04	1.793-01	1.387-01	1.625-04	1.257-04
1.164+03	1.793-04	1.328-04	1.981-01	1.467-01	1.793-04	1.328-04
1.166+03	2.108-04	1.399-04	2.331-01	1.547-01	2.108-04	1.399-04
1.168+03	2.336-04	1.447-04	2.587-01	1.602-01	2.336-04	1.447-04
1.170+03	2.563-04	1.494-04	2.841-01	1.656-01	2.563-04	1.494-04
1.172+03	2.783-04	1.533-04	3.089-01	1.701-01	2.783-04	1.533-04
1.174+03	2.934-04	1.535-04	3.260-01	1.705-01	2.934-04	1.535-04
1.176+03	2.733-04	1.528-04	3.041-01	1.699-01	2.733-04	1.528-04
1.178+03	2.579-04	1.520-04	2.873-01	1.693-01	2.579-04	1.520-04
1.180+03	2.521-04	1.523-04	2.812-01	1.698-01	2.521-04	1.523-04
1.182+03	2.454-04	1.525-04	2.741-01	1.702-01	2.454-04	1.525-04
1.184+03	2.420-04	1.545-04	2.706-01	1.727-01	2.420-04	1.545-04
1.186+03	2.554-04	1.558-04	2.859-01	1.746-01	2.554-04	1.558-04
1.188+03	2.541-04	1.553-04	2.848-01	1.741-01	2.541-04	1.553-04
1.190+03	2.444-04	1.532-04	2.743-01	1.719-01	2.444-04	1.532-04
1.192+03	2.367-04	1.513-04	2.660-01	1.700-01	2.367-04	1.513-04
1.194+03	2.279-04	1.486-04	2.564-01	1.672-01	2.279-04	1.486-04
1.196+03	2.194-04	1.461-04	2.473-01	1.646-01	2.194-04	1.461-04
1.198+03	2.211-04	1.450-04	2.495-01	1.636-01	2.211-04	1.450-04
1.200+03	2.093-04	1.428-04	2.365-01	1.614-01	2.093-04	1.428-04
1.202+03	2.004-04	1.416-04	2.268-01	1.602-01	2.004-04	1.416-04
1.204+03	2.154-04	1.415-04	2.441-01	1.603-01	2.154-04	1.415-04
1.206+03	2.413-04	1.455-04	2.738-01	1.651-01	2.413-04	1.455-04
1.208+03	2.703-04	1.511-04	3.072-01	1.717-01	2.703-04	1.511-04
1.210+03	3.218-04	1.588-04	3.662-01	1.807-01	3.218-04	1.588-04
1.212+03	3.706-04	1.652-04	4.224-01	1.883-01	3.706-04	1.652-04
1.214+03	3.790-04	1.723-04	4.326-01	1.967-01	3.790-04	1.723-04
1.216+03	3.811-04	1.754-04	4.357-01	2.005-01	3.811-04	1.754-04
1.218+03	3.927-04	1.765-04	4.496-01	2.021-01	3.927-04	1.765-04
1.220+03	3.849-04	1.759-04	4.413-01	2.017-01	3.849-04	1.759-04
1.222+03	3.694-04	1.730-04	4.242-01	1.987-01	3.694-04	1.730-04
1.224+03	3.666-04	1.670-04	4.217-01	1.920-01	3.666-04	1.670-04
1.226+03	3.479-04	1.591-04	4.007-01	1.833-01	3.479-04	1.591-04
1.228+03	3.039-04	1.504-04	3.506-01	1.735-01	3.039-04	1.504-04
1.230+03	2.726-04	1.422-04	3.150-01	1.643-01	2.726-04	1.422-04
1.232+03	2.534-04	1.382-04	2.933-01	1.599-01	2.534-04	1.382-04
1.234+03	2.483-04	1.365-04	2.879-01	1.582-01	2.483-04	1.365-04
1.236+03	2.770-04	1.366-04	3.216-01	1.586-01	2.770-04	1.366-04
1.238+03	3.231-04	1.385-04	3.757-01	1.611-01	3.231-04	1.385-04
1.240+03	3.663-04	1.403-04	4.268-01	1.634-01	3.663-04	1.403-04
1.242+03	3.954-04	1.373-04	4.614-01	1.602-01	3.954-04	1.373-04
1.244+03	4.110-04	1.336-04	4.804-01	1.561-01	4.110-04	1.336-04
1.246+03	3.904-04	1.300-04	4.571-01	1.522-01	3.904-04	1.300-04
1.248+03	3.603-04	1.255-04	4.225-01	1.471-01	3.603-04	1.255-04
1.250+03	3.349-04	1.226-04	3.934-01	1.441-01	3.349-04	1.226-04
1.252+03	3.397-04	1.203-04	3.997-01	1.416-01	3.397-04	1.203-04
1.254+03	3.606-04	1.171-04	4.251-01	1.380-01	3.606-04	1.171-04

1.256+03	4.054-04	1.158-04	4.788-01	1.367-01	9.054-04	1.158-04
1.258+03	4.739-04	1.148-04	5.607-01	1.358-01	4.739-04	1.148-04
1.260+03	5.470-04	1.086-04	6.483-01	1.287-01	5.470-04	1.086-04
1.262+03	5.991-04	1.030-04	7.113-01	1.223-01	5.991-04	1.030-04
1.264+03	6.485-04	9.643-05	7.714-01	1.147-01	6.485-04	9.643-05
1.266+03	6.848-04	8.913-05	8.160-01	1.062-01	6.848-04	8.913-05
1.268+03	6.851-04	8.177-05	8.179-01	9.762-02	6.851-04	8.177-05
1.270+03	6.546-04	8.019-05	7.829-01	9.591-02	6.546-04	8.019-05
1.272+03	6.120-04	8.552-05	7.333-01	1.025-01	6.120-04	8.552-05
1.274+03	5.462-04	9.549-05	6.556-01	1.146-01	5.462-04	9.549-05
1.276+03	4.877-04	1.028-04	5.866-01	1.236-01	4.877-04	1.028-04
1.278+03	4.605-04	1.120-04	5.548-01	1.350-01	4.605-04	1.120-04
1.280+03	4.746-04	1.161-04	5.730-01	1.402-01	4.746-04	1.161-04
1.282+03	5.045-04	1.131-04	6.102-01	1.368-01	5.045-04	1.131-04
1.284+03	5.503-04	1.103-04	6.669-01	1.337-01	5.503-04	1.103-04
1.286+03	5.851-04	1.090-04	7.185-01	1.324-01	5.851-04	1.090-04
1.288+03	6.047-04	1.037-04	7.357-01	1.262-01	6.047-04	1.037-04
1.290+03	5.895-04	1.038-04	7.186-01	1.265-01	5.895-04	1.038-04
1.292+03	5.527-04	1.041-04	6.750-01	1.271-01	5.527-04	1.041-04
1.294+03	5.107-04	9.657-05	6.250-01	1.182-01	5.107-04	9.657-05
1.296+03	4.846-04	8.577-05	5.943-01	1.052-01	4.846-04	8.577-05
1.298+03	4.628-04	7.657-05	5.684-01	9.408-02	4.628-04	7.657-05
1.300+03	4.665-04	6.427-05	5.743-01	7.912-02	4.665-04	6.427-05

UNITS OF WEIGHTING FUNCTIONS ARE D(TRANSMISSION)

FREQ	DOWN INT	UP INT	DOWN WEIGHT FUNCT UP	WEIGHT FUNCT	INT DOWN TOTAL	INT UP TOTAL
1.150+03	4.098-05	6.395-05	5.072-02	7.915-02	2.526-04	2.071-04
1.152+03	4.098-05	6.416-05	5.078-02	7.951-02	2.524-04	2.071-04
1.154+03	3.836-05	5.773-05	4.760-02	7.163-02	2.313-04	1.944-04
1.156+03	3.570-05	5.125-05	4.435-02	6.367-02	2.105-04	1.815-04
1.158+03	3.421-05	4.754-05	4.256-02	5.914-02	1.995-04	1.739-04
1.160+03	3.341-05	4.509-05	4.162-02	5.617-02	1.927-04	1.693-04
1.162+03	3.419-05	4.595-05	4.264-02	5.730-02	1.967-04	1.717-04
1.164+03	3.726-05	5.181-05	4.653-02	6.471-02	2.166-04	1.846-04
1.166+03	4.027-05	6.120-05	5.036-02	7.653-02	2.511-04	2.011-04
1.168+03	4.223-05	6.784-05	5.288-02	8.496-02	2.759-04	2.126-04
1.170+03	4.413-05	7.443-05	5.534-02	9.333-02	3.004-04	2.238-04
1.172+03	4.575-05	8.075-05	5.746-02	1.014-01	3.241-04	2.341-04
1.174+03	4.591-05	8.446-05	5.774-02	1.062-01	3.393-04	2.380-04
1.176+03	4.558-05	7.949-05	5.740-02	1.001-01	3.189-04	2.322-04
1.178+03	4.526-05	7.577-05	5.707-02	9.556-02	3.032-04	2.278-04
1.180+03	4.534-05	7.450-05	5.727-02	9.409-02	2.975-04	2.260-04
1.182+03	4.529-05	7.283-05	5.729-02	9.211-02	2.907-04	2.253-04
1.184+03	4.603-05	7.243-05	5.830-02	9.175-02	2.880-04	2.249-04
1.186+03	4.670-05	7.597-05	5.925-02	9.638-02	3.021-04	2.318-04
1.188+03	4.672-05	7.550-05	5.936-02	9.592-02	3.008-04	2.308-04
1.190+03	4.618-05	7.271-05	5.876-02	9.252-02	2.905-04	2.259-04
1.192+03	4.575-05	7.054-05	5.831-02	8.989-02	2.825-04	2.218-04
1.194+03	4.481-05	6.773-05	5.719-02	8.645-02	2.727-04	2.163-04
1.196+03	4.388-05	6.504-05	5.610-02	8.315-02	2.633-04	2.111-04
1.198+03	4.344-05	6.514-05	5.562-02	8.340-02	2.646-04	2.101-04
1.200+03	4.228-05	6.176-05	5.423-02	7.920-02	2.516-04	2.046-04
1.202+03	4.171-05	5.941-05	5.358-02	7.631-02	2.421-04	2.010-04
1.204+03	4.206-05	6.281-05	5.412-02	8.080-02	2.575-04	2.093-04
1.206+03	4.425-05	7.013-05	5.703-02	9.037-02	2.856-04	2.157-04
1.208+03	4.708-05	7.859-05	6.077-02	1.014-01	3.174-04	2.297-04
1.210+03	5.137-05	9.283-05	6.642-02	1.200-01	3.731-04	2.514-04
1.212+03	5.546-05	1.063-04	7.182-02	1.376-01	4.261-04	2.715-04
1.214+03	5.998-05	1.113-04	7.781-02	1.443-01	4.390-04	2.836-04
1.216+03	6.284-05	1.129-04	8.166-02	1.467-01	4.440-04	2.883-04
1.218+03	6.508-05	1.157-04	8.471-02	1.505-01	4.578-04	2.921-04
1.220+03	6.621-05	1.135-04	8.633-02	1.479-01	4.511-04	2.894-04
1.222+03	6.634-05	1.084-04	8.665-02	1.417-01	4.357-04	2.815-04
1.224+03	6.408-05	1.047-04	8.385-02	1.370-01	4.307-04	2.717-04
1.226+03	6.090-05	9.762-05	7.983-02	1.280-01	4.088-04	2.568-04
1.228+03	5.823-05	8.522-05	7.646-02	1.119-01	3.621-04	2.356-04
1.230+03	5.654-05	7.572-05	7.438-02	9.961-02	3.291-04	2.179-04
1.232+03	5.579-05	7.070-05	7.352-02	9.317-02	3.092-04	2.089-04
1.234+03	5.784-05	6.986-05	7.650-02	9.224-02	3.063-04	2.063-04
1.236+03	6.172-05	7.620-05	8.163-02	1.008-01	3.387-04	2.128-04
1.238+03	6.586-05	8.665-05	8.727-02	1.148-01	3.889-04	2.251-04
1.240+03	6.940-05	9.635-05	9.267-02	1.279-01	4.361-04	2.366-04
1.242+03	7.324-05	1.014-04	9.742-02	1.349-01	4.687-04	2.387-04
1.244+03	7.477-05	1.038-04	9.964-02	1.384-01	4.858-04	2.374-04
1.246+03	7.720-05	9.971-05	1.031-01	1.331-01	4.676-04	2.297-04
1.248+03	7.836-05	9.397-05	1.048-01	1.257-01	4.386-04	2.194-04
1.250+03	7.836-05	9.064-05	1.050-01	1.215-01	4.132-04	2.133-04
1.252+03	7.666-05	9.018-05	1.029-01	1.211-01	4.163-04	2.105-04
1.254+03	7.609-05	9.031-05	1.024-01	1.215-01	4.367-04	2.074-04

1.256*03	7.356*05	9.490-05	9.917-02	1.229*01	4.770-09	2.102-04
1.258*03	7.014-05	1.027-04	9.474-02	1.387*01	5.940*04	2.175*04
1.260*03	6.568-05	1.062-04	8.889*02	1.438*01	6.127*04	2.198*04
1.262*03	6.213-05	1.084-04	8.426*02	1.470*01	6.612*04	2.114*04
1.264*03	5.495-05	1.097-04	7.466*02	1.490*01	7.035*04	2.061*04
1.266*03	4.835-05	1.094-04	6.583-02	1.490*01	7.331*04	1.986*04
1.268*03	4.512*05	1.035-04	6.156*02	1.412*01	7.303*04	1.853*04
1.270*03	4.582*05	9.820-05	6.265*02	1.343*01	7.004*04	1.784*04
1.272*03	4.936*05	9.649-05	6.762*02	1.322*01	6.614*04	1.820*04
1.274*03	5.914*05	9.571-05	8.119-02	1.314*01	6.053*04	1.912*04
1.276*03	6.924*05	9.317*05	9.524*02	1.284*01	5.570*04	1.962*04
1.278*03	7.558*05	9.753-05	1.042-01	1.344*01	5.361*04	2.096*04
1.280*03	7.682*05	1.025-04	1.061*01	1.412*01	5.514*04	2.187*04
1.282*03	7.586*05	1.044-04	1.050*01	1.445*01	5.804*04	2.175*04
1.284*03	7.031*05	1.081*04	9.753*02	1.500*01	6.204*04	2.164*04
1.286*03	6.410*05	1.116-04	8.912*02	1.552*01	6.493*04	2.207*04
1.288*03	5.988*05	1.090*04	8.343*02	1.519*01	6.646*04	2.127*04
1.290*03	6.140*05	1.076-04	8.573*02	1.503*01	6.509*04	2.114*04
1.292*03	6.500*05	1.034*04	9.096*02	1.446*01	6.177*04	2.075*04
1.294*03	7.163*05	9.263-05	1.005-01	1.299*01	5.823*04	1.892*04
1.296*03	7.903*05	8.109*05	1.111*01	1.140*01	5.637*04	1.669*04
1.298*03	8.631*05	7.160*05	1.216*01	1.008*01	5.491*04	1.482*04
1.300*03	8.840*05	6.294*05	1.248-01	8.886*02	5.549*04	1.272*04

LAYER (1 IS NEAREST GROUND) = 3

UNITS OF RADIANCE ARE WATTS/(CM**2 *STERADIAN*METER)

UNITS OF WEIGHING FUNCTIONS ARE D(TRANSMISSION)

FREQ	DOWN INT	UP INT	DOWN WEIGHT FUNCT	UP WEIGHT FUNCT	INT DOWN TOTAL	INT UP TOTAL
1.150+03	8.144-06	2.297-05	1.131-02	3.190-02	2.607-04	2.301-04
1.152+03	8.146-06	2.305-05	1.133-02	3.205-02	2.605-04	2.301-04
1.154+03	7.506-06	1.966-05	1.045-02	2.738-02	2.388-04	2.141-04
1.156+03	6.858-06	1.634-05	9.565-03	2.279-02	2.173-04	1.978-04
1.158+03	6.519-06	1.458-05	9.106-03	2.036-02	2.060-04	1.885-04
1.160+03	6.366-06	1.340-05	8.906-03	1.875-02	1.990-04	1.827-04
1.162+03	6.631-06	1.389-05	9.290-03	1.946-02	2.033-04	1.856-04
1.164+03	7.469-06	1.677-05	1.048-02	2.353-02	2.241-04	2.014-04
1.166+03	8.244-06	2.253-05	1.159-02	3.166-02	2.593-04	2.236-04
1.168+03	8.746-06	2.656-05	1.231-02	3.739-02	2.846-04	2.391-04
1.170+03	9.235-06	3.059-05	1.302-02	4.312-02	3.096-04	2.544-04
1.172+03	9.635-06	3.457-05	1.360-02	4.881-02	3.337-04	2.686-04
1.174+03	9.647-06	3.746-05	1.364-02	5.298-02	3.490-04	2.754-04
1.176+03	9.605-06	3.343-05	1.361-02	4.736-02	3.285-04	2.657-04
1.178+03	9.538-06	3.044-05	1.353-02	4.319-02	3.127-04	2.582-04
1.180+03	9.547-06	2.916-05	1.357-02	4.144-02	3.070-04	2.559-04
1.182+03	9.530-06	2.765-05	1.357-02	3.937-02	3.003-04	2.529-04
1.184+03	9.750-06	2.669-05	1.390-02	3.805-02	2.978-04	2.536-04
1.186+03	9.942-06	2.920-05	1.420-02	4.171-02	3.121-04	2.610-04
1.188+03	1.007-05	2.909-05	1.441-02	4.163-02	3.109-04	2.599-04
1.190+03	1.010-05	2.759-05	1.447-02	3.955-02	3.006-04	2.535-04
1.192+03	1.014-05	2.648-05	1.456-02	3.801-02	2.926-04	2.483-04
1.194+03	9.997-06	2.510-05	1.438-02	3.610-02	2.827-04	2.414-04
1.196+03	9.856-06	2.375-05	1.420-02	3.421-02	2.731-04	2.349-04
1.198+03	9.710-06	2.414-05	1.402-02	3.485-02	2.743-04	2.343-04
1.200+03	9.360-06	2.196-05	1.353-02	3.176-02	2.609-04	2.265-04
1.202+03	9.191-06	2.035-05	1.331-02	2.948-02	2.513-04	2.213-04
1.204+03	9.241-06	2.321-05	1.341-02	3.369-02	2.667-04	2.275-04
1.206+03	9.791-06	2.794-05	1.424-02	4.062-02	2.954-04	2.436-04
1.208+03	1.056-05	3.318-05	1.538-02	4.833-02	3.279-04	2.629-04
1.210+03	1.177-05	4.262-05	1.718-02	6.220-02	3.849-04	2.942-04
1.212+03	1.310-05	5.173-05	1.915-02	7.563-02	4.392-04	3.232-04
1.214+03	1.488-05	5.347-05	2.179-02	7.831-02	4.539-04	3.370-04
1.216+03	1.620-05	5.393-05	2.377-02	7.914-02	4.602-04	3.422-04
1.218+03	1.731-05	5.590-05	2.545-02	8.219-02	4.751-04	3.480-04
1.220+03	1.819-05	5.429-05	2.680-02	7.997-02	4.693-04	3.436-04
1.222+03	1.879-05	5.125-05	2.773-02	7.564-02	4.545-04	3.327-04
1.224+03	1.830-05	5.032-05	2.706-02	7.442-02	4.490-04	3.220-04
1.226+03	1.766-05	4.703-05	2.617-02	6.969-02	4.264-04	3.038-04
1.228+03	1.760-05	3.984-05	2.613-02	5.916-02	3.797-04	2.755-04
1.230+03	1.786-05	3.495-05	2.657-02	5.200-02	3.470-04	2.528-04
1.232+03	1.806-05	3.217-05	2.692-02	4.795-02	3.273-04	2.410-04
1.234+03	1.950-05	3.218-05	2.912-02	4.807-02	3.257-04	2.385-04
1.236+03	2.116-05	3.767-05	3.167-02	5.638-02	3.599-04	2.504-04
1.238+03	2.260-05	4.581-05	3.390-02	6.870-02	4.115-04	2.709-04
1.240+03	2.388-05	5.327-05	3.589-02	8.006-02	4.600-04	2.899-04
1.242+03	2.556-05	5.850-05	3.849-02	8.809-02	4.942-04	2.972-04
1.244+03	2.616-05	6.140-05	3.947-02	9.265-02	5.119-04	2.988-04
1.246+03	2.757-05	5.852-05	4.170-02	8.850-02	4.952-04	2.883-04
1.248+03	2.868-05	5.443-05	4.346-02	8.248-02	4.673-04	2.739-04
1.250+03	2.901-05	5.147-05	4.405-02	7.817-02	4.422-04	2.648-04
1.252+03	2.793-05	5.094-05	4.250-02	7.753-02	4.442-04	2.614-04
1.254+03	2.743-05	5.165-05	4.184-02	7.877-02	4.641-04	2.591-04

1.256+03	2.553-05	5.567-05	3.902-02	8.506-02	5.045-04	2.663-04
1.258+03	2.272-05	6.248-05	3.480-02	9.570-02	5.668-04	2.799-04
1.260+03	1.991-05	6.802-05	3.056-02	1.044-01	6.326-04	2.828-04
1.262+03	1.797-05	7.285-05	2.765-02	1.121-01	6.792-04	2.893-04
1.264+03	1.484-05	7.772-05	2.288-02	1.198-01	7.183-04	2.838-04
1.266+03	1.227-05	8.134-05	1.897-02	1.257-01	7.454-04	2.799-04
1.268+03	1.187-05	8.020-05	1.838-02	1.242-01	7.421-04	2.654-04
1.270+03	1.314-05	7.743-05	2.040-02	1.202-01	7.136-04	2.558-04
1.272+03	1.511-05	7.380-05	2.350-02	1.148-01	6.765-04	2.558-04
1.274+03	1.938-05	6.830-05	3.021-02	1.065-01	6.247-04	2.595-04
1.276+03	2.375-05	6.275-05	3.712-02	9.806-02	5.807-04	2.589-04
1.278+03	2.579-05	6.178-05	4.040-02	9.677-02	5.619-04	2.713-04
1.280+03	2.542-05	6.359-05	3.991-02	9.983-02	5.769-04	2.822-04
1.282+03	2.443-05	6.568-05	3.845-02	1.033-01	6.048-04	2.832-04
1.284+03	2.143-05	6.962-05	3.381-02	1.094-01	6.421-04	2.881-04
1.286+03	1.847-05	7.274-05	2.920-02	1.150-01	6.677-04	2.934-04
1.288+03	1.692-05	7.265-05	2.681-02	1.151-01	6.815-04	2.854-04
1.290+03	1.790-05	7.146-05	2.843-02	1.135-01	6.688-04	2.829-04
1.292+03	2.031-05	6.813-05	3.233-02	1.085-01	6.360-04	2.756-04
1.294+03	2.462-05	6.239-05	3.929-02	9.957-02	6.070-04	2.516-04
1.296+03	2.889-05	5.671-05	4.622-02	9.072-02	5.926-04	2.236-04
1.298+03	3.272-05	5.136-05	5.247-02	8.236-02	5.818-04	1.995-04
1.300+03	3.411-05	4.798-05	5.483-02	7.713-02	5.890-04	1.752-04

B-34

LAYER (1 IS NEAREST GROUND) = 4

UNITS OF RADIANCE ARE WATTS/(CM**2 *STERADIAN*MICROMETER)

UNITS OF WEIGHTING FUNCTIONS ARE D (TRANSMISSION)

FREQ	DOWN INT	UP INT	DOWN WEIGHT FUNCT	UP WEIGHT FUNCT	INT DWN TOTAL	INT UP TOTAL
1.150+03	2.701-06	1.175-05	4.228-03	1.840-02	2.634-04	2.419-04
1.152+03	2.706-06	1.170-05	4.244-03	1.834-02	2.632-04	2.418-04
1.154+03	2.473-06	9.735-06	3.885-03	1.529-02	2.413-04	2.238-04
1.156+03	2.239-06	7.891-06	3.522-03	1.241-02	2.194-04	2.057-04
1.158+03	2.122-06	7.096-06	3.345-03	1.118-02	2.081-04	1.956-04
1.160+03	2.077-06	6.633-06	3.278-03	1.047-02	2.011-04	1.893-04
1.162+03	2.190-06	7.132-06	3.464-03	1.128-02	2.055-04	1.927-04
1.164+03	2.516-06	8.909-06	3.986-03	1.411-02	2.266-04	2.103-04
1.166+03	2.809-06	1.280-05	4.458-03	2.032-02	2.621-04	2.357-04
1.168+03	2.998-06	1.549-05	4.765-03	2.463-02	2.876-04	2.546-04
1.170+03	3.183-06	1.818-05	5.069-03	2.895-02	3.128-04	2.726-04
1.172+03	3.332-06	2.086-05	5.315-03	3.328-02	3.370-04	2.895-04
1.174+03	3.337-06	2.299-05	5.333-03	3.675-02	3.523-04	2.984-04
1.176+03	3.326-06	1.996-05	5.326-03	3.196-02	3.318-04	2.856-04
1.178+03	3.302-06	1.771-05	5.297-03	2.842-02	3.160-04	2.759-04
1.180+03	3.300-06	1.675-05	5.303-03	2.693-02	3.103-04	2.727-04
1.182+03	3.290-06	1.567-05	5.297-03	2.523-02	3.036-04	2.686-04
1.184+03	3.381-06	1.487-05	5.455-03	2.398-02	3.012-04	2.685-04
1.186+03	3.473-06	1.675-05	5.613-03	2.707-02	3.155-04	2.778-04
1.188+03	3.585-06	1.678-05	5.806-03	2.717-02	3.145-04	2.767-04
1.190+03	3.679-06	1.587-05	5.970-03	2.575-02	3.043-04	2.694-04
1.192+03	3.778-06	1.523-05	6.141-03	2.476-02	2.964-04	2.635-04
1.194+03	3.784-06	1.445-05	6.164-03	2.354-02	2.864-04	2.558-04
1.196+03	3.796-06	1.369-05	6.194-03	2.233-02	2.769-04	2.486-04
1.198+03	3.737-06	1.413-05	6.111-03	2.310-02	2.780-04	2.484-04
1.200+03	3.573-06	1.250-05	5.854-03	2.049-02	2.645-04	2.390-04
1.202+03	3.492-06	1.125-05	5.733-03	1.846-02	2.548-04	2.326-04
1.204+03	3.501-06	1.346-05	5.760-03	2.214-02	2.702-04	2.410-04
1.206+03	3.721-06	1.672-05	6.134-03	2.756-02	2.991-04	2.603-04
1.208+03	4.060-06	2.026-05	6.706-03	3.347-02	3.320-04	2.831-04
1.210+03	4.631-06	2.709-05	7.666-03	4.484-02	3.895-04	3.213-04
1.212+03	5.344-06	3.371-05	8.864-03	5.592-02	4.445-04	3.569-04
1.214+03	6.382-06	3.437-05	1.061-02	5.713-02	4.603-04	3.714-04
1.216+03	7.211-06	3.474-05	1.201-02	5.787-02	4.674-04	3.770-04
1.218+03	7.954-06	3.669-05	1.328-02	6.123-02	4.831-04	3.847-04
1.220+03	8.615-06	3.580-05	1.441-02	5.989-02	4.779-04	3.794-04
1.222+03	9.131-06	3.408-05	1.531-02	5.712-02	4.637-04	3.668-04
1.224+03	8.995-06	3.434-05	1.511-02	5.761-02	4.580-04	3.563-04
1.226+03	8.863-06	3.241-05	1.492-02	5.457-02	4.353-04	3.362-04
1.228+03	9.122-06	2.720-05	1.539-02	4.589-02	3.889-04	3.027-04
1.230+03	9.538-06	2.383-05	1.613-02	4.030-02	3.565-04	2.767-04
1.232+03	9.763-06	2.156-05	1.654-02	3.654-02	3.370-04	2.626-04
1.234+03	1.073-05	2.121-05	1.822-02	3.603-02	3.365-04	2.597-04
1.236+03	1.167-05	2.529-05	1.987-02	4.306-02	3.716-04	2.757-04
1.238+03	1.239-05	3.141-05	2.114-02	5.358-02	4.239-04	3.023-04
1.240+03	1.297-05	3.695-05	2.218-02	6.319-02	4.730-04	3.268-04
1.242+03	1.396-05	4.136-05	2.392-02	7.088-02	5.088-04	3.386-04
1.244+03	1.419-05	4.395-05	2.438-02	7.549-02	5.261-04	3.427-04
1.246+03	1.496-05	4.175-05	2.577-02	7.188-02	5.102-04	3.300-04
1.248+03	1.561-05	3.854-05	2.694-02	6.651-02	4.829-04	3.124-04
1.250+03	1.579-05	3.592-05	2.732-02	6.214-02	4.580-04	3.007-04
1.252+03	1.498-05	3.572-05	2.597-02	6.193-02	4.592-04	2.972-04
1.254+03	1.458-05	3.693-05	2.534-02	6.418-02	4.787-04	2.960-04

1.256+03	1.331-05	4.074-05	2.319-02	7.096-02	5.178-04	3.071-04
1.258+03	1.143-05	4.687-05	1.995-02	8.183-02	5.782-04	3.268-04
1.260+03	9.651-06	5.298-05	1.689-02	9.273-02	6.423-04	3.358-04
1.262+03	8.500-06	5.798-05	1.491-02	1.017-01	6.877-04	3.422-04
1.264+03	6.743-06	6.350-05	1.186-02	1.117-01	7.251-04	3.473-04
1.266+03	5.375-06	6.789-05	9.476-03	1.197-01	7.508-04	3.478-04
1.268+03	5.326-06	6.861-05	9.412-03	1.212-01	7.475-04	3.341-04
1.270+03	6.179-06	6.696-05	1.095-02	1.186-01	7.198-04	3.228-04
1.272+03	7.305-06	6.334-05	1.297-02	1.125-01	6.838-04	3.191-04
1.274+03	9.602-06	5.649-05	1.709-02	1.006-01	6.343-04	3.160-04
1.276+03	1.193-05	5.031-05	2.129-02	8.980-02	5.926-04	3.092-04
1.278+03	1.285-05	4.736-05	2.299-02	8.474-02	5.747-04	3.187-04
1.280+03	1.243-05	4.787-05	2.230-02	8.587-02	5.893-04	3.301-04
1.282+03	1.176-05	4.966-05	2.116-02	8.931-02	6.166-04	3.329-04
1.284+03	1.004-05	5.336-05	1.810-02	9.620-02	6.521-04	3.414-04
1.286+03	8.472-06	5.592-05	1.531-02	1.011-01	6.762-04	3.493-04
1.288+03	7.790-06	5.675-05	1.412-02	1.028-01	6.893-04	3.421-04
1.290+03	8.505-06	5.511-05	1.545-02	1.001-01	6.773-04	3.380-04
1.292+03	1.010-05	5.211-05	1.840-02	9.490-02	6.481-04	3.277-04
1.294+03	1.278-05	4.855-05	2.333-02	8.866-02	6.197-04	3.001-04
1.296+03	1.521-05	4.550-05	2.784-02	8.331-02	6.078-04	2.691-04
1.298+03	1.728-05	4.197-05	3.172-02	7.704-02	5.991-04	2.415-04
1.300+03	1.798-05	4.097-05	3.309-02	7.540-02	6.070-04	2.162-04

LAYER (1 IS NEAREST GROUND) * 5

UNITS OF RADIANCE ARE WATTS/(CH₀*2 *STERADIAN*MICROMETER)UNITS OF WEIGHTING FUNCTIONS ARE D_i(TRANSMISSION)

FREQ	DOWN INT	UP INT	DOWN WEIGHT FUNCT	UP WEIGHT FUNCT	INT DWN TOTAL	INT UP TOTAL
1.150*03	7.332-07	4.997-06	1.301-03	7.980-03	2.641-04	2.464-04
1.152*03	7.367-07	4.990-06	1.310-03	7.894-03	2.640-04	2.463-04
1.154*03	6.685-07	3.641-06	1.191-03	6.485-03	2.420-04	2.275-04
1.156*03	6.001-07	2.932-06	1.071-03	5.232-03	2.202-04	2.086-04
1.158*03	5.681-07	2.728-06	1.016-03	4.877-03	2.087-04	1.983-04
1.160*03	5.574-07	2.658-06	9.986-04	4.762-03	2.017-04	1.920-04
1.162*03	5.955-07	2.984-06	1.069-03	5.357-03	2.061-04	1.957-04
1.164*03	4.764-07	3.797-06	1.252-03	6.828-03	2.273-04	2.141-04
1.166*03	7.857-07	5.610-06	1.416-03	1.011-02	2.629-04	2.420-04
1.168*03	8.428-07	6.833-06	1.522-03	1.239-02	2.889-04	2.615-04
1.170*03	8.994-07	8.057-06	1.627-03	1.458-02	3.137-04	2.806-04
1.172*03	9.447-07	9.282-06	1.712-03	1.683-02	3.380-04	2.988-04
1.174*03	9.475-07	1.030-05	1.721-03	1.872-02	3.532-04	3.087-04
1.176*03	9.456-07	8.835-06	1.721-03	1.608-02	3.328-04	2.945-04
1.178*03	9.391-07	7.880-06	1.713-03	1.437-02	3.170-04	2.838-04
1.180*03	9.387-07	7.718-06	1.716-03	1.411-02	3.113-04	2.809-04
1.182*03	9.370-07	7.508-06	1.716-03	1.375-02	3.045-04	2.761-04
1.184*03	9.753-07	7.408-06	1.790-03	1.360-02	3.021-04	2.759-04
1.186*03	1.019-06	8.628-06	1.875-03	1.587-02	3.166-04	2.864-04
1.188*03	1.105-06	8.716-06	2.037-03	1.604-02	3.156-04	2.859-04
1.190*03	1.200-06	8.243-06	2.217-03	1.523-02	3.055-04	2.776-04
1.192*03	1.298-06	7.922-06	2.403-03	1.466-02	2.977-04	2.715-04
1.194*03	1.359-06	7.543-06	2.520-03	1.399-02	2.878-04	2.634-04
1.196*03	1.428-06	7.172-06	2.655-03	1.333-02	2.784-04	2.557-04
1.198*03	1.414-06	7.461-06	2.634-03	1.390-02	2.794-04	2.559-04
1.200*03	1.338-06	6.486-06	2.499-03	1.211-02	2.659-04	2.455-04
1.202*03	1.299-06	5.682-06	2.431-03	1.063-02	2.561-04	2.382-04
1.204*03	1.290-06	6.757-06	2.419-03	1.267-02	2.715-04	2.477-04
1.206*03	1.368-06	8.308-06	2.571-03	1.562-02	3.004-04	2.686-04
1.208*03	1.520-06	1.001-05	2.864-03	1.886-02	3.335-04	2.931-04
1.210*03	1.811-06	1.374-05	3.420-03	2.594-02	3.913-04	3.351-04
1.212*03	2.238-06	1.747-05	4.236-03	3.307-02	4.468-04	3.744-04
1.214*03	2.893-06	1.802-05	5.488-03	3.418-02	4.631-04	3.894-04
1.216*03	3.442-06	1.866-05	6.545-03	3.598-02	4.708-04	3.956-04
1.218*03	3.960-06	2.040-05	7.548-03	3.888-02	4.870-04	4.051-04
1.220*03	4.452-06	2.044-05	8.505-03	3.905-02	4.823-04	3.999-04
1.222*03	4.856-06	2.009-05	9.299-03	3.837-02	4.685-04	3.868-04
1.224*03	4.851-06	2.062-05	9.311-03	3.958-02	4.629-04	3.770-04
1.226*03	4.906-06	1.977-05	9.440-03	3.804-02	4.402-04	3.560-04
1.228*03	5.220-06	1.699-05	1.007-02	3.277-02	3.941-04	3.197-04
1.230*03	5.604-06	1.535-05	1.083-02	2.968-02	3.621-04	2.920-04
1.232*03	5.790-06	1.399-05	1.122-02	2.711-02	3.428-04	2.766-04
1.234*03	6.443-06	1.386-05	1.252-02	2.692-02	3.429-04	2.736-04
1.236*03	6.995-06	1.639-05	1.362-02	3.191-02	3.786-04	2.921-04
1.238*03	7.370-06	2.001-05	1.439-02	3.907-02	4.313-04	3.224-04
1.240*03	7.643-06	2.328-05	1.496-02	4.557-02	4.806-04	3.501-04
1.242*03	8.254-06	2.636-05	1.619-02	5.171-02	5.164-04	3.649-04
1.244*03	8.320-06	2.808-05	1.636-02	5.524-02	5.344-04	3.708-04
1.246*03	8.745-06	2.704-05	1.724-02	5.332-02	5.189-04	3.571-04
1.248*03	9.107-06	2.528-05	1.800-02	4.998-02	4.920-04	3.377-04
1.250*03	9.175-06	2.351-05	1.818-02	4.660-02	4.672-04	3.242-04
1.252*03	8.552-06	2.322-05	1.699-02	4.615-02	4.678-04	3.204-04
1.254*03	8.263-06	2.433-05	1.696-02	4.846-02	4.870-04	3.203-04

1.256+03	7.424-06	2.673-05	1.483-02	5.338-02	5.253-04	3.338-04
1.258+03	6.188-06	3.042-05	1.239-02	6.091-02	5.844-04	3.572-04
1.260+03	5.076-06	3.480-05	1.019-02	6.986-02	6.473-04	3.706-04
1.262+03	4.392-06	3.807-05	8.840-03	7.663-02	6.921-04	3.803-04
1.264+03	3.359-06	4.133-05	6.780-03	8.342-02	7.289-04	3.886-04
1.266+03	2.579-06	4.387-05	5.218-03	8.876-02	7.534-04	3.917-04
1.268+03	2.621-06	4.469-05	5.319-03	9.066-02	7.501-04	3.787-04
1.270+03	3.168-06	4.359-05	6.445-03	8.868-02	7.229-04	3.664-04
1.272+03	3.827-06	4.115-05	7.806-03	8.394-02	6.876-04	3.603-04
1.274+03	5.136-06	3.660-05	1.050-02	7.486-02	6.394-04	3.526-04
1.276+03	6.456-06	3.298-05	1.324-02	6.763-02	5.991-04	3.422-04
1.278+03	6.903-06	3.066-05	1.419-02	6.304-02	5.816-04	3.494-04
1.280+03	6.576-06	3.070-05	1.356-02	6.330-02	5.959-04	3.608-04
1.282+03	6.148-06	3.187-05	1.271-02	6.589-02	6.227-04	3.648-04
1.284+03	5.123-06	3.397-05	1.362-02	7.042-02	6.572-04	3.7.4-04
1.206+03	4.259-06	3.509-05	8.854-03	7.295-02	6.805-04	3.894-04
1.288+03	3.967-06	3.583-05	8.271-03	7.470-02	6.933-04	3.779-04
1.290+03	4.491-06	3.481-05	9.388-03	7.276-02	6.818-04	3.728-04
1.292+03	5.571-06	3.336-05	1.168-02	6.994-02	6.537-04	3.611-04
1.294+03	7.284-06	3.266-05	1.531-02	6.866-02	6.270-04	3.328-04
1.296+03	8.737-06	3.255-05	1.842-02	6.862-02	6.165-04	3.016-04
1.298+03	9.937-06	3.183-05	2.101-02	6.729-02	6.090-04	2.733-04
1.300+03	1.031-05	3.248-05	2.186-02	6.886-02	6.173-04	2.486-04

LAYER (1 IS NEAREST GROUND) = 6

UNITS OF RADIANCE ARE WATTS/(CM² • STERADIAN • MICROMETER)

UNITS OF WEIGHTING FUNCTIONS ARE (TRANSMISSION)

FREQ	DOWN INT	UP INT	DOWN WEIGHT FUNCT	UP WEIGHT FUNCT	INT DWN TOTAL	INT UP TOTAL
1.150+03	1.765-07	1.399-06	3.982-04	3.044-03	2.643-04	2.477-04
1.152+03	1.782-07	1.325-06	4.029-04	2.997-03	2.641-04	2.476-04
1.154+03	1.616-07	1.078-06	3.664-04	2.444-03	2.421-04	2.285-04
1.156+03	1.454-07	8.755-07	3.302-04	1.969-03	2.203-04	2.095-04
1.158+03	1.386-07	8.584-07	3.157-04	1.955-03	2.088-04	1.992-04
1.160+03	1.373-07	8.822-07	3.137-04	2.013-03	2.018-04	1.929-04
1.162+03	1.486-07	1.029-06	3.399-04	2.354-03	2.063-04	1.967-04
1.164+03	1.753-07	1.317-06	4.019-04	3.020-03	2.274-04	2.154-04
1.166+03	1.980-07	1.918-06	4.551-04	4.408-03	2.631-04	2.439-04
1.168+03	2.121-07	2.292-06	4.888-04	5.281-03	2.887-04	2.637-04
1.170+03	2.266-07	2.666-06	5.233-04	6.158-03	3.139-04	2.833-04
1.172+03	2.382-07	3.093-06	5.515-04	7.045-03	3.382-04	3.018-04
1.174+03	2.395-07	3.366-06	5.560-04	7.811-03	3.538-04	3.121-04
1.176+03	2.400-07	2.869-06	5.584-04	8.674-03	3.330-04	2.973-04
1.178+03	2.389-07	2.659-06	5.572-04	6.202-03	3.172-04	2.865-04
1.180+03	2.394-07	2.834-06	5.597-04	6.627-03	3.115-04	2.832-04
1.182+03	2.402-07	2.993-06	5.630-04	7.015-03	3.047-04	2.791-04
1.184+03	2.562-07	3.185-06	6.020-04	7.485-03	3.024-04	2.791-04
1.186+03	2.767-07	3.820-06	6.518-04	9.000-03	3.168-04	2.902-04
1.188+03	3.292-07	3.892-06	7.775-04	9.193-03	3.159-04	2.893-04
1.190+03	3.927-07	3.661-06	9.299-04	8.669-03	3.059-04	2.813-04
1.192+03	4.589-07	3.496-06	1.089-03	8.299-03	2.981-04	2.750-04
1.194+03	5.103-07	3.308-06	1.215-03	7.874-03	2.883-04	2.667-04
1.196+03	5.696-07	3.128-06	1.359-03	7.464-03	2.789-04	2.589-04
1.198+03	5.690-07	3.229-06	1.361-03	7.726-03	2.800-04	2.591-04
1.200+03	5.347-07	2.789-06	1.283-03	6.690-03	2.664-04	2.483-04
1.202+03	5.166-07	2.429-06	1.243-03	5.843-03	2.566-04	2.407-04
1.204+03	5.076-07	2.779-06	1.224-03	6.702-03	2.720-04	2.505-04
1.206+03	5.368-07	3.312-06	1.298-03	8.008-03	3.010-04	2.719-04
1.208+03	6.095-07	3.923-06	1.478-03	9.510-03	3.341-04	2.971-04
1.210+03	7.612-07	5.476-06	1.851-03	1.331-02	3.921-04	3.405-04
1.212+03	1.004-06	7.102-06	2.448-03	1.731-02	4.478-04	3.815-04
1.214+03	1.385-06	7.633-06	3.385-03	1.866-02	4.645-04	3.971-04
1.216+03	1.709-06	8.218-06	4.189-03	2.014-02	4.725-04	4.038-04
1.218+03	2.022-06	9.293-06	4.969-03	2.284-02	4.890-04	4.144-04
1.220+03	2.326-06	9.619-06	5.732-03	2.371-02	4.847-04	4.095-04
1.222+03	2.580-06	9.755-06	6.376-03	2.411-02	4.711-04	3.966-04
1.224+03	2.600-06	1.008-05	6.444-03	2.498-02	4.655-04	3.870-04
1.226+03	2.677-06	9.849-06	6.652-03	2.448-02	4.429-04	3.658-04
1.228+03	2.897-06	8.965-06	7.219-03	2.234-02	3.970-04	3.286-04
1.230+03	3.140-06	8.644-06	7.847-03	2.160-02	3.653-04	3.007-04
1.232+03	3.247-06	8.240-06	8.137-03	2.065-02	3.461-04	2.848-04
1.234+03	3.618-06	8.601-06	9.092-03	2.162-02	3.465-04	2.822-04
1.236+03	3.899-06	9.974-06	9.827-03	2.514-02	3.825-04	3.021-04
1.238+03	4.080-06	1.168-05	1.031-02	2.953-02	4.354-04	3.340-04
1.240+03	4.207-06	1.322-05	1.066-02	3.350-02	4.848-04	3.633-04
1.242+03	4.555-06	1.493-05	1.158-02	3.796-02	5.210-04	3.798-04
1.244+03	4.575-06	1.572-05	1.167-02	4.008-02	5.390-04	3.865-04
1.246+03	4.809-06	1.568-05	1.230-02	4.009-02	5.237-04	3.727-04
1.248+03	5.009-06	1.521-05	1.285-02	3.901-02	4.970-04	3.529-04
1.250+03	5.042-06	1.442-05	1.297-02	3.710-02	4.722-04	3.386-04
1.252+03	4.658-06	1.422-05	1.202-02	3.668-02	4.724-04	3.346-04
1.254+03	4.481-06	1.510-05	1.160-02	3.908-02	4.915-04	3.354-04

1.256+03	3.993-06	1.616-05	1.037-02	4.195-02	5.293-04	3.500-04
1.258+03	3.278-06	1.778-05	8.534+03	4.628-02	5.876-04	3.750-04
1.260+03	2.645-06	2.018-05	6.908-03	5.269-02	6.500-04	3.908-04
1.262+03	2.268-06	2.190-05	5.940-03	5.736-02	6.944-04	4.022-04
1.264+03	1.702-06	2.308-05	4.470-03	6.065-02	7.301-04	4.117-04
1.266+03	1.282-06	2.391-05	3.379-03	6.301-02	7.546-04	4.156-04
1.268+03	1.333-06	2.427-05	3.523-03	6.416-02	7.514-04	4.030-04
1.270+03	1.656-06	2.348-05	4.390-03	6.225-02	7.246-04	3.899-04
1.272+03	2.029-06	2.202-05	5.396-03	5.856-02	6.896-04	3.823-04
1.274+03	2.752-06	2.002-05	7.342-03	5.340-02	6.422-04	3.726-04
1.276+03	3.472-06	1.878-05	9.291-03	5.027-02	6.026-04	3.610-04
1.278+03	3.687-06	1.769-05	9.899-03	4.750-02	5.853-04	3.671-04
1.280+03	3.476-06	1.768-05	9.361-03	4.762-02	5.993-04	3.785-04
1.282+03	3.220-06	1.852-05	8.699-03	5.003-02	6.259-04	3.833-04
1.284+03	3.640-06	1.933-05	7.155-03	5.238-02	6.599-04	3.947-04
1.286+03	2.176-06	1.950-05	6.917-03	5.301-02	6.826-04	4.039-04
1.288+03	2.047-06	1.995-05	5.583-03	5.442-02	6.954-04	3.979-04
1.290+03	2.364-06	1.976-05	6.468-03	5.407-02	6.842-04	3.926-04
1.292+03	3.001-06	1.951-05	8.238-03	5.354-02	6.567-04	3.806-04
1.294+03	3.974-06	2.042-05	1.094-02	5.624-02	6.310-04	3.532-04
1.296+03	4.753-06	2.193-05	1.313-02	6.059-02	6.213-04	3.235-04
1.298+03	5.380-06	2.306-05	1.491-02	6.392-02	6.144-04	2.964-04
1.300+03	5.552-06	2.433-05	1.544-02	6.765-02	6.229-04	2.730-04

LAYER (1 IS NEAREST GROUND) = 7

UNITS OF RADIANCE ARE WATTS/(CM**2 *STERADIAN*MICROMETER)

UNITS OF WEIGHTING FUNCTIONS ARE D (TRANSMISSION)

FREQ	DOWN INT	UP INT	DOWN WEIGHT FUNCT	UP WEIGHT FUNCT	INT DWN TOTAL	INT UP TOTAL
1.150*03	2.485-08	2.245-07	7.767-05	7.015-04	2.643-04	2.479-04
1.152*03	2.526-08	2.201-07	7.917-05	6.899-04	2.642-04	2.478-04
1.154*03	2.300-08	1.783-07	7.230-05	5.603-04	2.422-04	2.287-04
1.156*03	2.083-08	1.469-07	6.566-05	4.630-04	2.203-04	2.096-04
1.158*03	2.011-08	1.529-07	6.359-05	4.834-04	2.088-04	1.993-04
1.160*03	2.019-08	1.657-07	6.402-05	5.255-04	2.018-04	1.930-04
1.162*03	2.214-08	1.993-07	7.041-05	6.337-04	2.063-04	1.969-04
1.164*03	2.627-08	2.557-07	8.378-05	8.156-04	2.275-04	2.156-04
1.166*03	2.961-08	3.674-07	9.469-05	1.143-03	2.632-04	2.443-04
1.168*03	3.163-08	4.093-07	1.015-04	1.313-03	2.887-04	2.642-04
1.170*03	3.378-08	4.614-07	1.087-04	1.486-03	3.140-04	2.838-04
1.172*03	3.555-08	5.144-07	1.147-04	1.660-03	3.383-04	3.023-04
1.174*03	3.595-08	5.601-07	1.164-04	1.813-03	3.535-04	3.126-04
1.176*03	3.629-08	4.738-07	1.178-04	1.538-03	3.331-04	2.978-04
1.178*03	3.641-08	4.618-07	1.186-04	1.504-03	3.172-04	2.869-04
1.180*03	3.725-08	5.384-07	1.217-04	1.759-03	3.115-04	2.836-04
1.182*03	3.874-08	6.122-07	1.269-04	2.006-03	3.048-04	2.797-04
1.184*03	4.544-08	6.944-07	1.493-04	2.282-03	3.024-04	2.798-04
1.186*03	5.403-08	8.508-07	1.781-04	2.805-03	3.169-04	2.911-04
1.188*03	8.080-08	8.909-07	2.672-04	2.946-03	3.160-04	2.902-04
1.190*03	1.145-07	8.622-07	3.799-04	2.860-03	3.060-04	2.821-04
1.192*03	1.500-07	8.489-07	4.993-04	2.825-03	2.983-04	2.758-04
1.194*03	1.813-07	8.285-07	6.052-04	2.766-03	2.885-04	2.675-04
1.196*03	2.180-07	8.143-07	7.300-04	2.727-03	2.792-04	2.597-04
1.198*03	2.208-07	8.319-07	7.417-04	2.794-03	2.802-04	2.597-04
1.200*03	2.068-07	7.246-07	6.969-04	2.442-03	2.666-04	2.490-04
1.202*03	1.997-07	6.566-07	6.751-04	2.220-03	2.568-04	2.413-04
1.204*03	1.944-07	7.512-07	6.593-04	2.548-03	2.722-04	2.513-04
1.206*03	2.064-07	9.048-07	7.024-04	3.079-03	3.012-04	2.728-04
1.208*03	2.416-07	1.098-06	8.249-04	3.747-03	3.344-04	2.982-04
1.210*03	3.181-07	1.558-06	1.089-03	5.337-03	3.924-04	3.421-04
1.212*03	4.455-07	2.096-06	1.531-03	7.202-03	4.482-04	3.836-04
1.214*03	6.448-07	2.481-06	2.223-03	8.551-03	4.652-04	3.995-04
1.216*03	8.136-07	2.848-06	2.814-03	9.849-03	4.733-04	4.067-04
1.218*03	9.782-07	3.359-06	3.394-03	1.165-02	4.900-04	4.178-04
1.220*03	1.140-06	3.682-06	3.970-03	1.282-02	4.858-04	4.132-04
1.222*03	1.276-06	3.955-06	4.458-03	1.382-02	4.724-04	4.006-04
1.224*03	1.293-06	4.105-06	4.533-03	1.439-02	4.668-04	3.911-04
1.226*03	1.349-06	4.168-06	4.743-03	1.466-02	4.442-04	3.700-04
1.228*03	1.474-06	4.206-06	5.199-03	1.484-02	3.984-04	3.328-04
1.230*03	1.601-06	4.462-06	5.670-03	1.580-02	3.649-04	3.051-04
1.232*03	1.652-06	4.551-06	5.870-03	1.617-02	3.477-04	2.894-04
1.234*03	1.836-06	5.101-06	6.546-03	1.818-02	3.484-04	2.873-04
1.236*03	1.961-06	5.929-06	7.015-03	2.121-02	3.844-04	3.080-04
1.238*03	2.040-06	6.753-06	7.322-03	2.424-02	4.374-04	3.408-04
1.240*03	2.097-06	7.500-06	7.551-03	2.701-02	4.869-04	3.708-04
1.242*03	2.276-06	8.474-06	8.226-03	3.062-02	5.233-04	3.883-04
1.244*03	2.284-06	8.834-06	8.284-03	3.204-02	5.413-04	3.954-04
1.246*03	2.407-06	9.100-06	8.760-03	3.312-02	5.261-04	3.818-04
1.248*03	2.511-06	9.104-06	9.172-03	3.325-02	4.995-04	3.620-04
1.250*03	2.531-06	8.753-06	9.275-03	3.208-02	4.748-04	3.474-04
1.252*03	2.329-06	8.542-06	8.566-03	3.142-02	4.748-04	3.431-04
1.254*03	2.237-06	9.122-06	8.257-03	3.367-02	4.937-04	3.445-04

1.256+03	1.987-06	9.520-06	7.362-03	3.526-02	5.312-04	3.596-04
1.258+03	1.621-06	1.014-05	6.025-03	3.768-02	5.873-04	3.851-04
1.260+03	1.298-06	1.140-05	4.842-03	4.252-02	6.513-04	4.022-04
1.262+03	1.109-06	1.234-05	4.152-03	4.620-02	6.955-04	4.145-04
1.264+03	8.253+07	1.259-05	3.101-03	4.733-02	7.309-04	4.243-04
1.266+03	6.187+07	1.268-05	2.333-03	4.782-02	7.553-04	4.282-04
1.268+03	6.562+07	1.278-05	2.484-03	4.835-02	7.521-04	4.158-04
1.270+03	8.325+07	1.221-05	3.162-03	4.640-02	7.254-04	4.021-04
1.272+03	1.032-06	1.130-05	3.935-03	4.308-02	6.907-04	3.936-04
1.274+03	1.409-06	1.064-05	5.391-03	4.073-02	6.436-04	3.833-04
1.276+03	1.778-06	1.050-05	6.828-03	4.032-02	6.044-04	3.715-04
1.278+03	1.878-06	1.007-05	7.241-03	3.881-02	5.872-04	3.771-04
1.280+03	1.758-06	1.008-05	6.804-03	3.902-02	6.011-04	3.886-04
1.282+03	1.616-06	1.075-05	6.278-03	4.174-02	6.275-04	3.940-04
1.284+03	1.309-06	1.095-05	5.104-03	4.268-02	6.612-04	4.057-04
1.286+03	1.073-06	1.083-05	4.198-03	4.239-02	6.837-04	4.148-04
1.288+03	1.014-06	1.123-05	3.982-03	4.409-02	6.944-04	4.091-04
1.290+03	1.180-06	1.143-05	4.653-03	4.508-02	6.854-04	4.040-04
1.292+03	1.514-06	1.162-05	5.993-03	4.598-02	6.582-04	3.922-04
1.294+03	2.011-06	1.292-05	7.986-03	5.133-02	6.330-04	3.641-04
1.296+03	2.388-06	1.477-05	9.521-03	5.889-02	6.237-04	3.383-04
1.298+03	2.685-06	1.644-05	1.075-02	6.579-02	6.171-04	3.128-04
1.300+03	2.756-06	1.779-05	1.107-02	7.146-02	6.256-04	2.907-04

LAYER (1 IS NEAREST GROUND) = 8

UNITS OF RADIANCE ARE WATTS/(CM² • STERADIAN • METER)UNITS OF WEIGHTING FUNCTIONS ARE D_i(TRANSMISSION)

FREQ	DOWN INT	UP INT	DOWN WEIGHT FUNCT	UP WEIGHT FUNCT	INT DOWN TOTAL	INT UP TOTAL
1.150+03	1.122+09	1.168-08	5.486-06	5.714-05	2.643-04	2.479-04
1.152+03	1.151-09	1.147-08	5.650-06	5.630-05	2.692-04	2.478-04
1.154+03	1.057-09	9.256-09	5.210-06	4.561-05	2.422-04	2.287-04
1.156+03	9.704-10	7.811-09	4.799-06	3.862-05	2.203-04	2.097-04
1.158+03	9.544-10	8.761-09	4.737-06	4.348-05	2.089-04	1.993-04
1.160+03	9.750-10	1.005-08	4.857-06	5.008-05	2.018-04	1.930-04
1.162+03	1.084-09	1.242-08	5.422-06	6.211-05	2.063-04	1.969-04
1.164+03	1.289-09	1.595-08	6.467-06	8.006-05	2.275-04	2.156-04
1.166+03	1.443-09	2.113-08	7.270-06	1.064-04	2.632-04	2.443-04
1.168+03	1.535-09	2.279-08	7.760-06	1.152-04	2.887-04	2.642-04
1.170+03	1.640-09	2.448-08	8.322-06	1.242-04	3.140-04	2.838-04
1.172+03	1.735-09	2.628-08	8.838-06	1.339-04	3.383-04	3.024-04
1.174+03	1.777-09	2.781-08	9.084-06	1.422-04	3.535-04	3.127-04
1.176+03	1.825-09	2.328-08	9.369-06	1.195-04	3.331-04	2.978-04
1.178+03	1.929-09	2.427-08	9.937-06	1.250-04	3.172-04	2.870-04
1.180+03	2.408-09	3.206-08	1.245-05	1.658-04	3.115-04	2.838-04
1.182+03	3.293-09	4.021-08	1.710-05	2.088-04	3.048-04	2.798-04
1.184+03	5.835-09	5.076-08	3.041-05	2.646-04	3.024-04	2.798-04
1.186+03	8.926-09	6.542-08	4.670-05	3.423-04	3.169-04	2.911-04
1.188+03	1.974-08	8.223-08	1.037-04	4.319-04	3.160-04	2.903-04
1.190+03	3.360-08	9.737-08	1.772-04	5.134-04	3.061-04	2.822-04
1.192+03	4.834-08	1.142-07	2.559-04	6.046-04	2.983-04	2.759-04
1.194+03	6.213-08	1.292-07	3.302-04	6.867-04	2.886-04	2.676-04
1.196+03	7.861-08	1.475-07	4.194-04	7.872-04	2.792-04	2.598-04
1.198+03	8.050-08	1.490-07	4.312-04	7.978-04	2.803-04	2.601-04
1.200+03	7.544-08	1.340-07	4.057-04	7.204-04	2.667-04	2.492-04
1.202+03	7.334-08	1.363-07	3.959-04	7.357-04	2.549-04	2.415-04
1.204+03	7.169-08	1.695-07	3.886-04	9.185-04	2.723-04	2.514-04
1.206+03	7.784-08	2.247-07	4.236-04	1.223-03	3.013-04	2.731-04
1.208+03	9.401-08	2.971-07	5.137-04	1.623-03	3.345-04	2.985-04
1.210+03	1.283-07	4.317-07	7.039-04	2.368-03	3.926-04	3.425-04
1.212+03	1.846-07	6.171-07	1.017-03	3.399-03	4.484-04	3.842-04
1.214+03	2.715-07	8.243-07	1.502-03	4.559-03	4.654-04	4.004-04
1.216+03	3.439-07	1.010-06	1.909-03	5.610-03	4.737-04	4.077-04
1.218+03	4.144-07	1.239-06	2.310-03	6.911-03	4.904-04	4.190-04
1.220+03	4.842-07	1.440-06	2.711-03	8.064-03	4.863-04	4.146-04
1.222+03	5.427-07	1.633-06	3.051-03	9.178-03	4.729-04	4.022-04
1.224+03	5.512-07	1.715-06	3.112-03	9.683-03	4.673-04	3.929-04
1.226+03	5.794-07	1.805-06	3.284-03	1.023-02	4.448-04	3.718-04
1.228+03	6.346-07	1.969-06	3.612-03	1.120-02	3.991-04	3.348-04
1.230+03	6.870-07	2.224-06	3.927-03	1.271-02	3.675-04	3.074-04
1.232+03	7.054-07	2.366-06	4.048-03	1.358-02	3.484-04	2.917-04
1.234+03	7.788-07	2.755-06	4.489-03	1.588-02	3.492-04	2.900-04
1.236+03	8.224-07	3.230-06	4.760-03	1.870-02	3.852-04	3.112-04
1.238+03	8.504-07	3.666-06	4.943-03	2.131-02	4.382-04	3.445-04
1.240+03	8.730-07	4.074-06	5.095-03	2.378-02	4.878-04	3.749-04
1.242+03	9.511-07	4.634-06	5.575-03	2.716-02	5.242-04	3.929-04
1.244+03	9.572-07	4.847-06	5.635-03	2.853-02	5.423-04	4.002-04
1.246+03	1.015-06	5.100-06	6.001-03	3.015-02	5.271-04	3.869-04
1.248+03	1.064-06	5.196-06	6.320-03	3.085-02	5.006-04	3.672-04
1.250+03	1.078-06	5.040-06	6.427-03	3.005-02	4.759-04	3.524-04
1.252+03	9.942-07	4.928-06	5.953-03	2.951-02	4.758-04	3.481-04
1.254+03	9.561-07	5.316-06	5.750-03	3.197-02	4.947-04	3.499-04

1.256+03	8.505-07	5.540-06	5.138-03	3.346-02	5.321-04	3.650-04
1.258+03	6.943-07	5.869-06	4.212-03	3.660-02	5.900-04	3.910-04
1.260+03	5.554-07	6.629-06	3.384-03	4.039-02	6.518-04	4.088-04
1.262+03	4.745-07	7.222-06	2.904-03	4.420-02	6.959-04	4.218-04
1.264+03	3.537-07	7.317-06	2.174-03	4.498-02	7.313-04	4.316-04
1.266+03	2.675-07	7.310-06	1.651-03	4.513-02	7.555-04	4.356-04
1.268+03	2.893-07	7.380-06	1.794-03	4.576-02	7.524-04	4.232-04
1.270+03	3.730-07	7.046-06	2.323-03	4.389-02	7.258-04	4.091-04
1.272+03	4.671-07	6.490-06	2.922-03	4.060-02	6.911-04	4.001-04
1.274+03	4.394-07	6.238-06	4.018-03	3.920-02	6.442-04	3.895-04
1.276+03	8.042-07	6.305-06	5.076-03	3.980-02	6.052-04	3.778-04
1.278+03	8.463-07	6.080-06	5.366-03	3.854-02	5.880-04	3.832-04
1.280+03	7.890-07	6.115-06	5.025-03	3.895-02	6.017-04	3.747-04
1.282+03	7.210-07	6.579-06	4.613-03	4.209-02	6.233-04	4.006-04
1.284+03	5.790-07	6.612-06	3.720-03	4.249-02	6.618-04	4.123-04
1.286+03	4.717-07	6.464-06	3.045-03	4.173-02	6.842-04	4.212-04
1.288+03	4.442-07	6.736-06	2.880-03	4.368-02	6.966-04	4.159-04
1.290+03	5.145-07	6.862-06	3.351-03	4.469-02	6.859-04	4.109-04
1.292+03	6.591-07	6.968-06	4.313-03	4.559-02	6.588-04	3.991-04
1.294+03	8.713-07	7.915-06	5.727-03	5.203-02	6.339-04	3.741-04
1.296+03	1.025-06	9.345-06	6.771-03	6.171-02	6.247-04	3.477-04
1.298+03	1.145-06	1.077-05	7.593-03	7.146-02	6.182-04	3.236-04
1.300+03	1.169-06	1.196-05	7.793-03	7.974-02	6.268-04	3.027-04

LAYER (1 IS NEAREST GROUND) = 9

UNITS OF RADIANCE ARE WATTS/(CM**2 *STERADIAN*H(CROMETER))

UNITS OF WEIGHTING FUNCTIONS ARE D(TRANSMISSION)

FREQ	DOWN INT	UP INT	DOWN WEIGHT FUNCT	UP WEIGHT FUNCT	INT DOWN TOTAL	INT UP TOTAL
1.150+03	0.000	0.000	0.000	0.000	2.643-04	2.647-04
1.152+03	0.000	0.000	0.000	0.000	2.642-04	2.648-04
1.154+03	0.000	0.000	0.000	0.000	2.422-04	2.287-04
1.156+03	0.000	0.000	0.000	0.000	2.203-04	2.097-04
1.158+03	0.000	0.000	0.000	0.000	2.089-04	1.993-04
1.160+03	0.000	0.000	0.000	0.000	2.018-04	1.930-04
1.162+03	0.000	0.000	0.000	0.000	2.063-04	1.969-04
1.164+03	0.000	0.000	0.000	0.000	2.275-04	2.154-04
1.166+03	2.283-15	4.425-15	2.295-11	4.448-11	2.632-04	2.443-04
1.168+03	5.515-14	8.386-14	5.571-10	8.471-10	2.687-04	2.642-04
1.170+03	2.054-13	2.982-13	2.085-09	3.027-09	3.140-04	2.838-04
1.172+03	5.393-13	7.627-13	5.502-09	7.781-09	3.383-04	3.024-04
1.174+03	1.217-12	1.688-12	1.269-08	1.730-08	3.535-04	3.127-04
1.176+03	2.839-12	3.895-12	2.925-08	4.013-08	3.331-04	2.978-04
1.178+03	2.717-11	1.615-10	2.813-07	1.672-06	3.172-04	2.870-04
1.180+03	1.590-10	7.993-10	1.655-06	8.313-06	3.116-04	2.838-04
1.182+03	4.055-10	1.624-09	4.242-06	1.679-05	3.048-04	2.798-04
1.184+03	1.047-09	3.036-09	1.100-05	3.192-05	3.029-04	2.798-04
1.186+03	1.798-09	4.582-09	1.900-05	4.841-05	3.169-04	2.911-04
1.188+03	4.643-09	9.133-09	4.930-05	9.699-05	3.160-04	2.903-04
1.190+03	8.330-09	1.448-08	8.891-05	1.545-04	3.061-04	2.822-04
1.192+03	1.225-08	2.004-08	1.314-04	2.150-04	2.983-04	2.759-04
1.194+03	1.597-08	2.520-08	1.722-04	2.717-04	2.886-04	2.677-04
1.196+03	2.046-08	3.133-08	2.218-04	3.395-04	2.793-04	2.597-04
1.198+03	2.101-08	3.140-08	2.289-04	3.421-04	2.803-04	2.601-04
1.200+03	1.966-08	2.861-08	2.153-04	3.133-04	2.667-04	2.492-04
1.202+03	1.941-08	3.157-08	2.136-04	3.475-04	2.569-04	2.415-04
1.204+03	1.945-08	4.251-08	2.151-04	4.703-04	2.723-04	2.515-04
1.206+03	2.216-08	6.126-08	2.465-04	6.813-04	3.013-04	2.731-04
1.208+03	2.770-08	8.508-08	3.097-04	9.510-04	3.345-04	2.985-04
1.210+03	3.868-08	1.269-07	4.346-04	1.426-03	3.926-04	3.426-04
1.212+03	5.579-08	1.897-07	6.302-04	2.143-03	4.484-04	3.844-04
1.214+03	8.162-08	2.673-07	9.267-04	3.035-03	4.655-04	4.004-04
1.216+03	1.026-07	3.367-07	1.171-03	3.844-03	4.738-04	4.080-04
1.218+03	1.230-07	4.194-07	1.411-03	4.813-03	4.904-04	4.194-04
1.220+03	1.433-07	4.980-07	1.653-03	5.745-03	4.864-04	4.151-04
1.222+03	1.604-07	5.773-07	1.860-03	6.696-03	4.731-04	4.028-04
1.224+03	1.633-07	6.139-07	1.904-03	7.157-03	4.675-04	3.935-04
1.226+03	1.730-07	6.570-07	2.027-03	7.700-03	4.450-04	3.725-04
1.228+03	1.895-07	7.416-07	2.233-03	8.738-03	3.993-04	3.356-04
1.230+03	2.035-07	8.641-07	2.410-03	1.024-02	3.677-04	3.082-04
1.232+03	2.073-07	9.399-07	2.469-03	1.119-02	3.486-04	2.927-04
1.234+03	2.263-07	1.114-06	2.709-03	1.334-02	3.494-04	2.912-04
1.236+03	2.350-07	1.320-06	2.829-03	1.589-02	3.855-04	3.126-04
1.238+03	2.410-07	1.515-06	2.916-03	1.833-02	4.385-04	3.460-04
1.240+03	2.472-07	1.716-06	3.008-03	2.088-02	4.880-04	3.766-04
1.242+03	2.707-07	1.986-06	3.312-03	2.430-02	5.245-04	3.949-04
1.244+03	2.747-07	2.117-06	3.380-03	2.604-02	5.425-04	4.023-04
1.246+03	2.953-07	2.287-06	3.652-03	2.829-02	5.274-04	3.892-04
1.248+03	3.131-07	2.385-06	3.894-03	2.966-02	5.009-04	3.696-04
1.250+03	3.206-07	2.341-06	4.009-03	2.927-02	4.762-04	3.547-04
1.252+03	2.985-07	2.325-06	3.754-03	2.923-02	4.741-04	3.504-04
1.254+03	2.885-07	2.543-06	3.647-03	3.215-02	4.950-04	3.524-04

1.256+03	2.580-07	2.664-06	3.280+03	3.387-02	5.324-04	3.577-04
1.258+03	2.121+07	2.826-06	2.711-03	3.613-02	5.902-04	3.938-04
1.260+03	1.702-07	3.227-06	2.188-03	4.148-02	6.520-04	4.120-04
1.262+03	1.455-07	3.547-06	1.881-03	4.585-02	6.961-04	4.253-04
1.264+03	1.093-07	3.627-06	1.420-03	4.714-02	7.314-04	4.353-04
1.266+03	8.428-08	3.667-06	1.102-03	4.793-02	7.556-04	4.392-04
1.268+03	9.343-08	3.768-06	1.228-03	4.952-02	7.524-04	4.269-04
1.270+03	1.228-07	3.645-06	1.623-03	4.818-02	7.259-04	4.128-04
1.272+03	1.556-07	3.395-06	2.069+03	4.513-02	6.913-04	4.035-04
1.274+03	2.136-07	3.298-06	2.855-03	4.408-02	6.444-04	3.928-04
1.276+03	2.673-07	3.369-06	3.593-03	4.528-02	6.054-04	3.812-04
1.278+03	2.804-07	3.241-06	3.791-03	4.382-02	5.883-04	3.864-04
1.280+03	2.609-07	3.266-06	3.547-03	4.440-02	6.022-04	3.980-04
1.282+03	2.374-07	3.516-06	3.245-03	4.807-02	6.285-04	4.041-04
1.284+03	1.691-07	3.511-06	2.600-03	4.828-02	6.619-04	4.158-04
1.286+03	1.527-07	3.390-06	2.111-03	4.689-02	6.843-04	4.246-04
1.288+03	1.420-07	3.518-06	1.975-03	4.893-02	6.970-04	4.174-04
1.290+03	1.615-07	3.503-06	2.259-03	4.900-02	6.860-04	4.144-04
1.292+03	2.044-07	3.471-06	2.875-03	4.883-02	6.580-04	4.026-04
1.294+03	2.681-07	3.923-06	3.793-03	5.551-02	6.341-04	3.780-04
1.296+03	3.125-07	4.716-06	4.447-03	6.711-02	6.250-04	3.524-04
1.298+03	3.463-07	5.604-06	4.957-03	8.021-02	6.186-04	3.292-04
1.300+03	3.529-07	6.422-06	5.080-03	9.245-02	6.271-04	3.091-04

LAYER 11 (IS NEAREST GROUND) = 10

UNITS OF RADIANCE ARE WATTS/(CM**2 *STERADIAN*MICROMETER)

UNITS OF WEIGHTING FUNCTIONS ARE D_i(TRANSMISSION)

FREQ	DOWN INT	UP INT	DOWN WEIGHT FUNCT	UP WEIGHT FUNCT	INT DOWN TOTAL	INT UP TOTAL
1.150+03	4.755-07	6.818-07	4.115-03	5.901-03	2.648-04	2.486-04
1.152+03	4.377-07	6.363-07	3.806-03	5.533-03	2.646-04	2.485-04
1.154+03	4.226-07	5.978-07	3.691-03	5.222-03	2.426-04	2.293-04
1.156+03	4.111-07	5.628-07	3.608-03	4.939-03	2.208-04	2.102-04
1.158+03	3.913-07	5.254-07	3.450-03	4.632-03	2.092-04	1.999-04
1.160+03	3.700-07	4.896-07	3.277-03	4.337-03	2.022-04	1.935-04
1.162+03	3.454-07	4.595-07	3.074-03	4.089-03	2.066-04	1.974-04
1.164+03	3.079-07	4.280-07	2.753-03	3.827-03	2.278-04	2.161-04
1.166+03	2.659-07	3.933-07	2.389-03	3.533-03	2.634-04	2.447-04
1.168+03	2.317-07	3.569-07	2.091-03	3.221-03	2.889-04	2.445-04
1.170+03	2.015-07	3.245-07	1.827-03	2.943-03	3.142-04	2.841-04
1.172+03	1.727-07	2.917-07	1.573-03	2.658-03	3.384-04	3.027-04
1.174+03	1.419-07	2.500-07	1.299-03	2.288-03	3.537-04	3.129-04
1.176+03	1.167-07	2.034-07	1.073-03	1.871-03	3.332-04	2.980-04
1.178+03	9.013-08	1.562-07	8.331-04	1.443-03	3.173-04	2.871-04
1.180+03	6.242-08	1.076-07	5.797-04	9.994-04	3.116-04	2.839-04
1.182+03	3.777-08	6.370-08	3.525-04	5.995-04	3.048-04	2.798-04
1.184+03	2.343-08	3.591-08	2.197-04	3.368-04	3.025-04	2.799-04
1.186+03	1.252-08	1.984-08	1.180-04	1.870-04	3.169-04	2.912-04
1.188+03	9.159-09	1.680-08	8.673-05	1.591-04	3.160-04	2.903-04
1.190+03	1.149-08	2.082-08	1.094-04	1.982-04	3.061-04	2.823-04
1.192+03	1.629-08	2.786-08	1.558-04	2.664-04	2.984-04	2.740-04
1.194+03	2.078-08	3.420-08	1.997-04	3.286-04	2.886-04	2.677-04
1.196+03	2.633-08	4.191-08	2.542-04	4.047-04	2.793-04	2.599-04
1.198+03	2.655-08	4.106-08	2.577-04	3.985-04	2.804-04	2.602-04
1.200+03	2.430-08	3.650-08	2.370-04	3.560-04	2.667-04	2.492-04
1.202+03	2.365-08	3.923-08	2.318-04	3.845-04	2.569-04	2.415-04
1.204+03	2.349-08	4.980-08	2.313-04	4.905-04	2.723-04	2.515-04
1.206+03	2.599-08	7.085-08	2.572-04	7.014-04	3.013-04	2.732-04
1.208+03	3.211-08	9.913-08	3.194-04	9.862-04	3.345-04	2.966-04
1.210+03	4.481-08	1.529-07	4.481-04	1.529-03	3.926-04	3.420-04
1.212+03	6.161-08	2.373-07	6.191-04	2.384-03	4.485-04	3.847-04
1.214+03	8.627-08	3.476-07	8.713-04	3.511-03	4.656-04	4.010-04
1.216+03	1.061-07	4.498-07	1.077-03	4.566-03	4.739-04	4.085-04
1.218+03	1.252-07	5.628-07	1.277-03	5.742-03	4.907-04	4.200-04
1.220+03	1.429-07	6.727-07	1.466-03	6.898-03	4.866-04	4.158-04
1.222+03	1.574-07	7.929-07	1.627-03	8.173-03	4.732-04	4.036-04
1.224+03	1.589-07	8.566-07	1.646-03	8.874-03	4.676-04	3.943-04
1.226+03	1.459-07	9.301-07	1.727-03	9.685-03	4.451-04	3.734-04
1.228+03	1.757-07	1.071-06	1.839-03	1.121-02	3.994-04	3.366-04
1.230+03	1.787-07	1.258-06	1.880-03	1.323-02	3.679-04	3.095-04
1.232+03	1.731-07	1.364-06	1.831-03	1.443-02	3.488-04	2.940-04
1.234+03	1.775-07	1.626-06	1.887-03	1.728-02	3.496-04	2.928-04
1.236+03	1.718-07	1.938-06	1.835-03	2.071-02	3.856-04	3.145-04
1.238+03	1.648-07	2.240-06	1.770-03	2.406-02	4.386-04	3.482-04
1.240+03	1.616-07	2.557-06	1.745-03	2.761-02	4.882-04	3.792-04
1.242+03	1.715-07	2.942-06	1.861-03	3.193-02	5.247-04	3.979-04
1.244+03	1.705-07	3.085-06	1.860-03	3.366-02	5.427-04	4.054-04
1.246+03	1.821-07	3.291-06	1.997-03	3.610-02	5.276-04	3.925-04
1.248+03	1.922-07	3.388-06	2.120-03	3.736-02	5.011-04	3.730-04
1.250+03	1.977-07	3.281-06	2.191-03	3.637-02	4.764-04	3.580-04
1.252+03	1.848-07	3.307-06	2.059-03	3.685-02	4.762-04	3.537-04
1.254+03	1.773-07	3.720-06	1.986-03	4.167-02	4.951-04	3.561-04

1.256+03	1.576-07	3.968-06	1.775-03	4.469-02	5.325-04	3.717-04
1.258+03	1.294-07	4.288-06	1.466-03	4.856-02	5.903-04	3.981-04
1.260+03	1.020-07	5.001-06	1.161-03	5.693-02	6.521-04	4.170-04
1.262+03	8.517-08	5.534-06	9.748-04	6.333-02	6.962-04	4.308-04
1.264+03	6.347-08	5.700-06	7.303-04	6.558-02	7.315-04	4.410-04
1.266+03	4.839-08	5.803-06	5.632-04	6.712-02	7.557-04	4.450-04
1.268+03	5.286-08	5.973-06	6.125-04	6.970-02	7.525-04	4.329-04
1.270+03	6.848-08	5.781-06	8.008-04	6.760-02	7.240-04	4.185-04
1.272+03	8.643-08	5.361-06	1.016-03	6.303-02	6.914-04	4.089-04
1.274+03	1.179-07	5.162-06	1.394-03	6.102-02	6.446-04	3.980-04
1.276+03	1.465-07	5.257-06	1.742-03	6.248-02	6.056-04	3.864-04
1.278+03	1.531-07	5.002-06	1.830-03	5.978-02	5.885-04	3.914-04
1.280+03	1.420-07	5.031-06	1.707-03	6.046-02	6.023-04	4.030-04
1.282+03	1.286-07	5.413-06	1.554-03	6.540-02	6.286-04	4.095-04
1.284+03	1.038-07	5.366-06	1.262-03	6.519-02	6.620-04	4.211-04
1.286+03	8.633-08	5.075-06	1.055-03	6.199-02	5.844-04	4.297-04
1.288+03	8.283-08	5.233-06	1.017-03	6.428-02	6.970-04	4.246-04
1.290+03	9.614-08	5.110-06	1.187-03	6.312-02	6.861-04	4.195-04
1.292+03	1.226-07	5.005-06	1.522-03	6.216-02	6.592-04	4.074-04
1.294+03	1.564-07	5.718-06	1.953-03	7.142-02	6.343-04	3.837-04
1.296+03	1.788-07	6.958-06	2.246-03	8.738-02	6.252-04	3.693-04
1.298+03	1.953-07	8.289-06	2.466-03	1.047-01	6.188-04	3.375-04
1.300+03	1.961-07	9.547-06	2.491-03	1.212-01	6.273-04	3.187-04

ORIGINAL PAGE IS
OF POOR QUALITY

LAYES= 10 DV= .050 DELV= 2.0000 V1= 1300.0000 V2= 1450.0000 AL= 10.0000 BOUND= 12.0000 TE PO= 296.0000

SATELLITE ALTITUDE= 2.0000+01 SATELLITE LATITUDE= 29.0000 SATELLITE LONGITUDE= 90.0000
 TARGET ALTITUDE= 0.0000 TARGET LATITUDE= 29.0000 TARGET LONGITUDE= 90.0000
 SURFACE TEMP= 298.0000 EMISS=1.00000000

THE FOLLOWING DATA ARE 35 ATMOSPHERIC VARIABLES FROM MODATH

9.5086459+02	2.9682742+02	1.1079745-03	3.4662387+02	9.8053455+02
2.9899001+02	2.8756886+01	1.8309502-05	2.8901250+02	1.2056196+01
1.9822314+01	6.0821335+01	1.1860418+01	1.9351536+01	8.7523764+00
1.1765745+01	1.0002726+00	1.0002519+00	1.8002373+01	2.9240610+01
0.0000000	0.0000000	0.0000000	0.0000000	-8.0397966-03
2.8756886+01	0.0000000	0.0000000	0.0000000	0.0000000
0.0000000	0.0000000	0.0000000	0.0000000	0.0000000

1.1477531+00 PREC CH OF WATER IN LAYER 1

THE FOLLOWING DATA ARE 35 ATMOSPHERIC VARIABLES FROM MODATH

8.5059386+02	2.9052625+02	1.0232307-03	3.4234557+02	9.8025697+02
2.9716548+02	2.8854311+01	1.8008233-05	2.7774288+02	6.2350341+00
1.4792157+01	4.2150945+01	6.1722170+00	1.4519362+01	8.5400704+00
1.0187760+01	1.0002726+00	1.0002295+00	8.4687738+00	1.9821536+01
0.0000000	0.0000000	0.0000000	0.0000000	-2.5215943-03
2.8854311+01	0.0000000	0.0000000	0.0000000	0.0000000
0.0000000	0.0000000	0.0000000	0.0000000	0.0000000

6.1228293-01 PREC CH OF WATER IN LAYER 2

THE FOLLOWING DATA ARE 35 ATMOSPHERIC VARIABLES FROM MODATH

7.6232314+02	2.8478924+02	9.3107337-04	3.3856465+02	9.7995376+02
2.8524825+02	2.8919789+01	1.7731186-05	2.6469786+02	2.6557821+00
1.1403800+01	2.3288571+01	2.6395895+00	1.1236030+01	8.3550606+00
1.0802654+01	1.0002726+00	1.0002063+00	3.2300547+00	1.3678131+01
0.0000000	0.0000000	0.0000000	0.0000000	-8.2598234-03
2.8919789+01	1.9389680+19	0.0000000	0.0000000	0.0000000
0.0000000	0.0000000	0.0000000	0.0000000	0.0000000

2.3690345-01 PREC CH OF WATER IN LAYER 3

THE FOLLOWING DATA ARE 35 ATMOSPHERIC VARIABLES FROM MODATH

6.6805241+02	2.7904783+02	8.3335295-04	3.3500770+02	9.7961794+02
2.7928611+02	2.8941686+01	1.7451237-05	2.5480489+02	1.3510472+00
8.7832501+00	1.5382088+01	1.3450932+00	6.67999-3+00	8.1832311+00
1.0058457+01	1.0002726+00	1.0001827+00	1.4435729+00	9.2741803+00
0.0000000	0.0000000	0.0000000	0.0000000	-6.5497577-03
2.8941686+01	1.7341514+19	0.0000000	0.0000000	0.0000000
0.0000000	0.0000000	0.0000000	0.0000000	0.0000000

1.2491755-01 PREC CH OF WATER IN LAYER 4

THE FOLLOWING DATA ARE 35 ATMOSPHERIC VARIABLES FROM MODATH

5.7378168+02	2.7328521+02	7.3122342-04	3.3144564+02	9.7923946+02
2.7337851+02	2.8956514+01	1.7167484-05	2.4328522+02	5.6008082-01
6.7721046+00	8.2704099+00	5.5826893-01	6.7084782+00	8.0132312+00
9.4839822+00	1.0002726+00	1.0001586+00	5.1484130-01	6.1635948+00
0.0000000	0.0000000	0.0000000	0.0000000	-5.2508938-03
2.8956514+01	1.5208475+19	0.0000000	0.0000000	0.0000000
0.0000000	0.0000000	0.0000000	0.0000000	0.0000000

5.2916323-02 PREC CH OF WATER IN LAYER 5

THE FOLLOWING DATA ARE 35 ATMOSPHERIC VARIABLES FROM MODATH

4.2951096+02	2.6287887+02	6.3539241-04	3.2504409+02	9.7880405+02
2.6292041+02	2.8961824+01	1.6647830-05	2.3287887+02	2.3890877-01
3.6612651+00	6.5253064+00	2.3830974-01	3.6395339+00	7.7100972+00
9.9033390+00	1.0002726+00	1.0001351+00	1.8369566-01	2.7997272+00
0.0000000	0.0000000	0.0000000	0.0000000	-7.5155742-03
2.8961824+01	1.3212895+19	0.0000000	0.0000000	0.0000000
0.0000000	0.0000000	0.0000000	0.0000000	0.0000000

2.3564659-02 PREC CH OF WATER IN LAYER 6

THE FOLLOWING DATA ARE 35 ATMOSPHERIC VARIABLES FROM MODATH

3.8524021+02	2.4995908+02	5.3690541-04	3.1694282+02	9.7830079+02
2.4997789+02	2.8964219+01	1.5989152-05	2.1995907+02	7.0804711-02
1.5369926+00	4.6067048+00	7.0664276-02	1.5316958+00	7.3343462+00
9.5619678+00	1.0002726+00	1.0001112+00	4.3766664-02	9.4783030-01
0.0000000	0.0000000	0.0000000	0.0000000	-7.9308712-03
2.8964219+01	1.1167948+19	0.0000000	0.0000000	0.0000000
0.0000000	0.0000000	0.0000000	0.0000000	0.0000000

7.2534634-03 PREC CH OF WATER IN LAYER 7

THE FOLLOWING DATA ARE 35 ATMOSPHERIC VARIABLES FROM MODATH

2.9069449+02	2.3413190+02	4.3296330-04	3.0673420+02	9.7768964+02
2.3413382+02	2.8966161+01	1.5160689-05	1.8517697+02	5.8068511-04
4.4803401-01	1.2960737-01	5.7974321-04	4.4710702-01	6.8737754+00
9.0605068+00	1.0002726+00	1.0000866+00	2.7121490-04	2.0910842-01
0.0000000	0.0000000	0.0000000	0.0000000	-8.2197334-03
2.8966161+01	9.0020619+18	0.0000000	0.0000000	0.0000000
0.0000000	0.0000000	0.0000000	0.0000000	0.0000000

9.1956143-04 PREC CH OF WATER IN LAYER 8

THE FOLLOWING DATA ARE 35 ATMOSPHERIC VARIABLES FROM MODATH

1.9669876+02	2.1354920+02	3.2090129-04	2.9294028+02	9.7690244+02
--------------	--------------	--------------	--------------	--------------

ORIGINAL PAGE IS
OF POOR QUALITY

2.1354920+02	2.8966400+01	1.4045187-05	0.0000000	0.0000000
6.3136979-02	0.0000000	0.0000000	6.3053527-02	6.2744975+00
8.0550575+00	1.0002726+00	1.0000610+00	0.0000000	1.9939990-02
0.0000000	0.0000000	0.0000000	0.0000000	-7.5232757-03
2.8966400+01	6.6720426+18	0.0000000	0.0000000	0.0000000
0.0000000	0.0000000	0.0000000	0.0000000	0.0000000

0.0000000 PREC CM OF WATER IN LAYER 9

THE FOLLOWING DATA ARE 35 ATMOSPHERIC VARIABLES FROM HQDATH

1.0239689+02	2.1665000+02	1.6465169-04	2.9506950+02	9.7572798+02
2.1665000+02	2.8966400+01	1.4216287-05	0.0000000	0.0000000
1.7852119-01	0.0000000	0.0000000	1.7838173-01	6.3732674+00
6.3732674+00	1.0002726+00	1.0000316+00	0.0000000	2.9344307-02
0.0000000	0.0000000	0.0000000	0.0000000	0.0000000
2.8966400+01	3.4236014+18	0.0000000	0.0000000	0.0000000
0.0000000	0.0000000	0.0000000	0.0000000	0.0000000

0.0000000 PREC CM OF WATER IN LAYER 10

LEVEL 1 P = .93843+00 TEMP = 296.83
WATERS = .3833+23

LEVEL 2 P = .64539+00 TEMP = 290.53
WATERS = .2045+23

LEVEL 3 P = .75235+00 TEMP = 284.79
WATERS = .7913+22

LEVEL 4 P = .65931+00 TEMP = 279.05
WATERS = .4172+22

LEVEL 5 P = .56628+00 TEMP = 273.29
WATERS = .1767+22

LEVEL 6 P = .47324+00 TEMP = 262.88
WATERS = .7871+21

LEVEL 7 P = .38020+00 TEMP = 249.96
WATERS = .2423+21

LEVEL 8 P = .28716+00 TEMP = 234.13
WATERS = .3071+20

LEVEL 9 P = .19413+00 TEMP = 213.55
WATERS = .0000

LEVEL 10 P = .10106+00 TEMP = 216.65
WATERS = .0000

FREQ TRANS ABS UPWELLING RADIANCE WAVELENGTH
WAVE NO. MICRONS

1300.00	.14891	.85107	1.240-04	7.69231
1302.00	.11449	.88551	9.515-05	7.68049

ORIGINAL PAGE IS
OF POOR QUALITY

1304.00	.08151	.91849	6.760-05	7.66871
1306.00	.05827	.94173	4.823-05	7.65697
1308.00	.03722	.96278	3.074-05	7.64526
1310.00	.02188	.97812	1.803-05	7.63359
1312.00	.01415	.98585	1.164-05	7.62195
1314.00	.00966	.99034	7.929-06	7.61035
1316.00	.00868	.99132	7.109-06	7.59878
1318.00	.01369	.98631	1.119-05	7.58725
1320.00	.02126	.97874	1.735-05	7.57576
1322.00	.03353	.96647	2.730-05	7.56430
1324.00	.04899	.95101	3.980-05	7.55287
1326.00	.05976	.94025	4.845-05	7.54148
1328.00	.05993	.94007	4.849-05	7.53012
1330.00	.05634	.94366	4.548-05	7.51880
1332.00	.04731	.95269	3.811-05	7.50751
1334.00	.03231	.96769	2.597-05	7.49625
1336.00	.01960	.98040	1.572-05	7.48503
1338.00	.01324	.98676	1.060-05	7.47384
1340.00	.00900	.99100	7.185-06	7.46269
1342.00	.00755	.99245	6.014-06	7.45156
1344.00	.00946	.99054	7.522-06	7.44048
1346.00	.01048	.98952	8.313-06	7.42942
1348.00	.00936	.99064	7.408-06	7.41840
1350.00	.00781	.99219	6.166-06	7.40741
1352.00	.00611	.99389	4.810-06	7.39645
1354.00	.00373	.99627	2.935-06	7.38552
1356.00	.00196	.99804	1.536-06	7.37463
1358.00	.00123	.99877	9.660-07	7.36377
1360.00	.00069	.99931	5.359-07	7.35294
1362.00	.00021	.99979	1.665-07	7.34214
1364.00	.00008	.99992	6.375-08	7.33138
1366.00	.00003	.99997	2.459-08	7.32064
1368.00	.00000	1.00000	3.047-09	7.30994
1370.00	.00000	1.00000	2.178-09	7.29927
1372.00	.00001	.99999	1.140-08	7.28863
1374.00	.00005	.99995	3.469-08	7.27802
1376.00	.00008	.99992	5.843-08	7.26744
1378.00	.00011	.99989	8.252-08	7.25689
1380.00	.00014	.99986	1.067-07	7.24638
1382.00	.00015	.99985	1.113-07	7.23589
1384.00	.00012	.99988	8.785-08	7.22543
1386.00	.00008	.99992	6.347-08	7.21501
1388.00	.00005	.99995	3.919-08	7.20461
1390.00	.00002	.99998	1.503-08	7.19424
1392.00	.00000	1.00000	5.602-10	7.18391
1394.00	.00000	1.00000	9.208-12	7.17360
1396.00	.00000	1.00000	3.338-14	7.16332
1398.00	.00000	1.00000	6.993-12	7.15308
1400.00	.00000	1.00000	1.897-10	7.14286
1402.00	.00000	1.00000	4.404-10	7.13267
1404.00	.00000	1.00000	7.091-10	7.12251
1406.00	.00000	1.00000	1.009-09	7.11238
1408.00	.00000	1.00000	1.293-09	7.10227
1410.00	.00000	1.00000	1.229-09	7.09220
1412.00	.00000	1.00000	1.029-09	7.08215
1414.00	.00000	1.00000	7.923-10	7.07214
1416.00	.00000	1.00000	4.928-10	7.06215
1418.00	.00000	1.00000	2.013-10	7.05219

1420.00	.00000	1.00000	8.248-11	7.04225
1422.00	.00000	1.00000	3.174-11	7.03235
1424.00	.00000	1.00000	7.270-11	7.02247
1426.00	.00000	1.00000	7.231-15	7.01262
1428.00	.00000	1.00000	7.058-15	7.00280
1430.00	.00000	1.00000	5.458-15	6.99301
1432.00	.00000	1.00000	1.097-13	6.98329
1434.00	.00000	1.00000	4.907-11	6.97350
1436.00	.00000	1.00000	1.303-10	6.96379
1438.00	.00000	1.00000	2.114-10	6.95410
1440.00	.00000	1.00000	2.921-10	6.94444
1442.00	.00000	1.00000	3.721-10	6.93481
1444.00	.00000	1.00000	3.555-10	6.92521
1446.00	.00000	1.00000	2.747-10	6.91563
1448.00	.00000	1.00000	1.936-10	6.90608
1450.00	.00000	1.00000	1.129-10	6.89655
BETWEEN 1300.00 AND 1450.00			THE ABSORPTANCE IS	.149+03

LAYER(1 IS NEAREST GROUND) = 1

UNITS OF RADIANCE ARE WATTS/(CM² *STERADIAN*CMETER)

UNITS OF WEIGHTING FUNCTIONS ARE D(TRANSMISSION)

FREQ	DOWN INT	UP INT	DOWN WEIGHT FUNCT UP	WEIGHT FUNCT	INT DWN TOTAL	INT UP TOTAL
1.300*03	4.669-04	6.404-05	5.749-01	7.883-02	4.669-04	6.404-05
1.302*03	5.030-04	5.679-05	6.205-01	7.086-02	5.030-04	5.679-05
1.304*03	5.561-04	5.476-05	6.873-01	6.769-02	5.561-04	5.476-05
1.306*03	6.103-04	5.570-05	7.559-01	6.900-02	6.103-04	5.570-05
1.308*03	6.665-04	5.618-05	8.273-01	6.973-02	6.665-04	5.618-05
1.310*03	7.126-04	5.483-05	8.843-01	6.820-02	7.126-04	5.483-05
1.312*03	7.478-04	4.440-05	9.320-01	5.534-02	7.478-04	4.440-05
1.314*03	7.685-04	3.396-05	9.599-01	4.241-02	7.685-04	3.396-05
1.316*03	7.746-04	2.874-05	9.695-01	3.597-02	7.746-04	2.874-05
1.318*03	7.660-04	3.081-05	9.607-01	3.864-02	7.660-04	3.081-05
1.320*03	7.496-04	3.907-05	9.423-01	4.910-02	7.496-04	3.907-05
1.322*03	7.230-04	5.800-05	9.107-01	7.305-02	7.230-04	5.800-05
1.324*03	6.909-04	8.058-05	8.721-01	1.017-01	6.909-04	8.058-05
1.326*03	6.661-04	9.693-05	8.427-01	1.226-01	6.661-04	9.693-05
1.328*03	6.601-04	1.017-04	8.369-01	1.290-01	6.601-04	1.017-04
1.330*03	6.647-04	9.953-05	8.446-01	1.265-01	6.647-04	9.953-05
1.332*03	6.800-04	8.723-05	8.660-01	1.111-01	6.800-04	8.723-05
1.334*03	7.076-04	6.172-05	9.031-01	8.515-02	7.076-04	6.172-05
1.336*03	7.325-04	4.786-05	9.369-01	6.122-02	7.325-04	4.786-05
1.338*03	7.542-04	3.777-05	9.590-01	4.842-02	7.542-04	3.777-05
1.340*03	7.482-04	3.231-05	9.612-01	4.152-02	7.482-04	3.231-05
1.342*03	7.459-04	3.269-05	9.605-01	4.208-02	7.459-04	3.269-05
1.344*03	7.349-04	3.950-05	9.484-01	5.098-02	7.349-04	3.950-05
1.346*03	7.255-04	4.382-05	9.385-01	5.668-02	7.255-04	4.382-05
1.348*03	7.237-04	4.205-05	9.383-01	5.452-02	7.237-04	4.205-05
1.350*03	7.264-04	3.872-05	9.440-01	5.032-02	7.264-04	3.872-05
1.352*03	7.308-04	3.406-05	9.518-01	4.437-02	7.308-04	3.406-05
1.354*03	7.395-04	2.546-05	9.654-01	3.324-02	7.395-04	2.546-05
1.356*03	7.474-04	1.843-05	9.780-01	2.411-02	7.474-04	1.843-05
1.358*03	7.519-04	1.397-05	9.862-01	1.832-02	7.519-04	1.397-05
1.360*03	7.546-04	9.329-06	9.921-01	1.226-02	7.546-04	9.329-06
1.362*03	7.565-04	5.265-06	9.969-01	6.938-03	7.565-04	5.265-06
1.364*03	7.560-04	3.324-06	9.987-01	4.390-03	7.560-04	3.324-06
1.366*03	7.548-04	2.211-06	9.994-01	2.927-03	7.548-04	2.211-06
1.368*03	7.533-04	1.362-06	9.999-01	1.807-03	7.533-04	1.362-06
1.370*03	7.516-04	1.089-06	1.000+00	1.449-03	7.516-04	1.089-06
1.372*03	7.497-04	1.277-06	9.999-01	1.703-03	7.497-04	1.277-06
1.374*03	7.476-04	2.039-06	9.995-01	2.726-03	7.476-04	2.039-06
1.376*03	7.454-04	2.991-06	9.990-01	4.008-03	7.454-04	2.991-06
1.378*03	7.432-04	4.114-06	9.985-01	5.527-03	7.432-04	4.114-06
1.380*03	7.410-04	5.265-06	9.979-01	7.091-03	7.410-04	5.265-06
1.382*03	7.390-04	5.595-06	9.977-01	7.553-03	7.390-04	5.595-06
1.384*03	7.375-04	4.724-06	9.982-01	6.393-03	7.375-04	4.724-06
1.386*03	7.361-04	3.491-06	9.987-01	4.736-03	7.361-04	3.491-06
1.388*03	7.347-04	2.241-06	9.993-01	3.049-03	7.347-04	2.241-06
1.390*03	7.332-04	1.017-06	9.998-01	1.386-03	7.332-04	1.017-06
1.392*03	7.316-04	2.138-07	1.000+00	2.922-04	7.316-04	2.138-07
1.394*03	7.299-04	1.893-08	1.000+00	2.594-05	7.299-04	1.893-08
1.396*03	7.280-04	6.197-09	1.000+00	8.514-06	7.280-04	6.197-09
1.398*03	7.262-04	1.707-08	1.000+00	2.352-05	7.262-04	1.707-08
1.400*03	7.243-04	1.596-07	1.000+00	2.204-04	7.243-04	1.596-07
1.402*03	7.224-04	3.579-07	1.000+00	4.955-04	7.224-04	3.579-07
1.404*03	7.205-04	5.835-07	1.000+00	8.099-04	7.205-04	5.835-07

ORIGINAL PAGE IS
OF POOR QUALITY

1.406+03	7.186-04	8.610-07	1.000+00	1.198-03	7.186-04	8.610-07
1.408+03	7.167-04	1.119-06	1.000+00	1.562-03	7.167-04	1.119-06
1.410+03	7.148-04	1.116-06	1.000+00	1.562-03	7.148-04	1.116-06
1.412+03	7.130-04	1.002-06	1.000+00	1.406-03	7.130-04	1.002-06
1.414+03	7.111-04	8.282-07	1.000+00	1.165-03	7.111-04	8.282-07
1.416+03	7.093-04	5.490-07	1.000+00	7.741-04	7.093-04	5.490-07
1.418+03	7.075-04	2.796-07	1.000+00	3.952-04	7.075-04	2.796-07
1.420+03	7.056-04	1.400-07	1.000+00	1.985-04	7.056-04	1.400-07
1.422+03	7.037-04	5.631-08	1.000+00	8.003-05	7.037-04	5.631-08
1.424+03	7.019-04	3.526-09	1.000+00	5.025-06	7.019-04	3.526-09
1.426+03	7.000-04	3.753-09	1.000+00	5.362-06	7.000-04	3.753-09
1.428+03	6.981-04	3.544-09	1.000+00	5.077-06	6.981-04	3.544-09
1.430+03	6.962-04	2.726-09	1.000+00	3.917-06	6.962-04	2.726-09
1.432+03	6.943-04	3.437-09	1.000+00	4.951-06	6.943-04	3.437-09
1.434+03	6.924-04	6.468-08	1.000+00	9.343-05	6.924-04	6.468-08
1.436+03	6.905-04	1.809-07	1.000+00	2.621-04	6.905-04	1.809-07
1.438+03	6.886-04	2.993-07	1.000+00	4.347-04	6.886-04	2.993-07
1.440+03	6.867-04	4.172-07	1.000+00	6.077-04	6.867-04	4.172-07
1.442+03	6.848-04	5.316-07	1.000+00	7.764-04	6.848-04	5.316-07
1.444+03	6.829-04	5.261-07	1.000+00	7.705-04	6.829-04	5.261-07
1.446+03	6.810-04	4.112-07	1.000+00	6.039-04	6.810-04	4.112-07
1.448+03	6.791-04	2.926-07	1.000+00	4.309-04	6.791-04	2.926-07
1.450+03	6.772-04	1.746-07	1.000+00	2.579-04	6.772-04	1.746-07

UNITS OF WEIGHTING FUNCTIONS ARE D (TRANSMISSION)

FREQ	DOWN INT	UP INT	DOWN WEIGHT FUNCT UP	WEIGHT FUNCT	INT DWN TOTAL	INT UP TOTAL
1.300+03	8.841-05	6.278-05	1.248-01	8.862-02	5.554-04	1.268-04
1.302+03	8.690-05	6.353-05	1.230-01	8.989-02	5.899-04	1.203-04
1.304+03	7.957-05	6.977-05	1.128-01	9.894-02	6.356-04	1.245-04
1.306+03	6.766-05	7.899-05	9.616-02	1.123-01	6.779-04	1.347-04
1.308+03	5.297-05	8.983-05	7.545-02	1.280-01	7.195-04	1.460-04
1.310+03	3.948-05	9.405-05	5.637-02	1.343-01	7.520-04	1.487-04
1.312+03	2.544-05	8.544-05	3.640-02	1.223-01	7.732-04	1.298-04
1.314+03	1.562-05	7.713-05	2.240-02	1.106-01	7.842-04	1.111-04
1.316+03	1.157-05	7.317-05	1.663-02	1.052-01	7.862-04	1.019-04
1.318+03	1.295-05	7.025-05	1.866-02	1.012-01	7.789-04	1.011-04
1.320+03	1.764-05	7.624-05	2.548-02	1.101-01	7.673-04	1.153-04
1.322+03	2.646-05	9.443-05	3.831-02	1.367-01	7.495-04	1.524-04
1.324+03	3.679-05	1.120-04	5.339-02	1.625-01	7.277-04	1.925-04
1.326+03	4.493-05	1.246-04	6.535-02	1.813-01	7.110-04	2.215-04
1.328+03	4.745-05	1.320-04	6.918-02	1.925-01	7.075-04	2.338-04
1.330+03	4.567-05	1.307-04	6.676-02	1.910-01	7.104-04	2.302-04
1.332+03	3.998-05	1.177-04	5.858-02	1.724-01	7.200-04	2.049-04
1.334+03	3.017-05	9.997-05	4.430-02	1.468-01	7.378-04	1.667-04
1.336+03	2.080-05	8.151-05	3.062-02	1.200-01	7.533-04	1.294-04
1.338+03	1.609-05	6.890-05	2.375-02	1.017-01	7.603-04	1.067-04
1.340+03	1.491-05	6.362-05	2.206-02	9.413-02	7.631-04	9.594-05
1.342+03	1.624-05	6.744-05	2.409-02	1.000-01	7.621-04	1.001-04
1.344+03	2.116-05	7.831-05	3.145-02	1.164-01	7.560-04	1.178-04
1.346+03	2.546-05	8.653-05	3.795-02	1.290-01	7.510-04	1.304-04
1.348+03	2.611-05	8.957-05	3.901-02	1.338-01	7.498-04	1.316-04
1.350+03	2.420-05	9.110-05	3.625-02	1.365-01	7.506-04	1.298-04
1.352+03	2.122-05	8.846-05	3.187-02	1.328-01	7.520-04	1.225-04
1.354+03	1.577-05	7.812-05	2.374-02	1.176-01	7.552-04	1.036-04
1.356+03	1.048-05	6.834-05	1.582-02	1.031-01	7.579-04	8.677-05
1.358+03	6.732-06	6.100-05	1.019-02	9.242-02	7.587-04	7.505-05
1.360+03	3.990-06	5.018-05	6.053-03	7.613-02	7.586-04	5.951-05
1.362+03	1.773-06	4.052-05	2.697-03	6.163-02	7.582-04	4.579-05
1.364+03	8.679-07	3.628-05	1.323-03	5.533-02	7.569-04	3.961-05
1.366+03	4.560-07	3.417-05	6.971-04	5.225-02	7.553-04	3.639-05
1.368+03	2.318-07	2.967-05	3.553-04	4.547-02	7.536-04	3.103-05
1.370+03	1.750-07	2.756-05	2.690-04	4.236-02	7.518-04	2.865-05
1.372+03	2.248-07	2.691-05	3.464-04	4.146-02	7.499-04	2.818-05
1.374+03	4.307-07	2.791-05	6.655-04	4.312-02	7.480-04	2.995-05
1.376+03	6.780-07	3.229-05	1.050-03	5.002-02	7.461-04	3.528-05
1.378+03	9.597-07	3.902-05	1.491-03	6.060-02	7.442-04	4.313-05
1.380+03	1.250-06	4.462-05	1.946-03	6.949-02	7.422-04	4.989-05
1.382+03	1.348-06	4.655-05	2.104-03	7.269-02	7.404-04	5.215-05
1.384+03	1.132-06	4.259-05	1.772-03	6.667-02	7.386-04	4.731-05
1.386+03	8.348-07	3.283-05	1.310-03	5.154-02	7.369-04	3.632-05
1.388+03	5.371-07	2.252-05	8.455-04	3.545-02	7.352-04	2.476-05
1.390+03	2.421-07	1.338-05	3.822-04	2.113-02	7.335-04	1.440-05
1.392+03	4.344-08	6.446-06	6.875-05	1.020-02	7.317-04	4.660-06
1.394+03	1.521-09	3.068-06	2.413-06	4.869-03	7.299-04	3.087-06
1.396+03	2.045-10	2.715-06	3.255-07	4.321-03	7.280-04	2.721-06
1.398+03	1.277-09	3.374-06	2.039-06	5.383-03	7.262-04	3.391-06
1.400+03	1.885-08	6.921-06	3.017-05	1.107-02	7.243-04	7.080-06
1.402+03	4.277-08	1.216-05	6.862-05	1.951-02	7.224-04	1.251-05
1.404+03	7.012-08	1.771-05	1.128-04	2.850-02	7.206-04	1.830-05

1.406+03	1.038-07	2.478-05	1.675-04	3.999-02	7.187-04	2.565+05
1.408+03	1.354-07	3.098-05	2.191-04	5.014+02	7.168-04	3.210-05
1.410+03	1.343-07	3.151-05	2.179-04	5.113+02	7.150+04	3.262-05
1.412+03	1.205-07	2.898-05	1.761-04	4.716+02	7.131-04	2.998-05
1.414+03	9.952-08	2.469-05	1.624-04	4.030+02	7.112-04	2.552-05
1.416+03	6.576-08	1.696-05	1.076-04	2.776+02	7.094-04	1.751-05
1.418+03	3.309-08	9.879-06	5.430-05	1.621+02	7.075-04	1.014-05
1.420+03	1.663-08	5.790-06	2.738-05	9.531+03	7.056-04	5.930+06
1.422+03	6.565-09	3.246-06	1.084-05	5.359+03	7.037-04	3.303-06
1.424+03	1.245-10	1.859-06	2.062-07	3.077+03	7.019-04	1.862-06
1.426+03	1.029-10	2.257-06	1.708-07	3.747+03	7.000+04	2.261+06
1.428+03	9.830-11	2.118-06	1.637-07	3.527+03	6.981+04	2.122-06
1.430+03	7.575-11	1.648-06	1.265-07	2.752+03	6.962+04	1.650+06
1.432+03	1.498-10	1.495-06	2.510-07	2.505+03	6.943+04	1.499+06
1.434+03	8.716-09	3.235-06	1.464-05	5.434+03	6.924+04	3.300-06
1.436+03	2.455-08	6.930-06	4.136-05	1.168-02	6.905-04	7.111-06
1.438+03	4.049-08	1.114-05	6.842-05	1.883+02	6.886-04	1.144+05
1.440+03	5.635-08	1.549-05	9.550-05	2.625+02	6.867-04	1.591+05
1.442+03	7.193-08	1.922-05	1.223-04	3.268+02	6.848-04	1.975+05
1.444+03	7.070-08	1.920-05	1.205-04	3.274+02	6.829-04	1.973-05
1.446+03	5.504-08	1.531-05	9.413-05	2.618+02	6.810-04	1.572-05
1.448+03	3.909-08	1.096-05	6.705-05	1.879+02	6.792-04	1.125-05
1.450+03	2.323-08	6.634-06	3.997-05	1.141+02	6.773-04	6.809-06

UNITS OF WEIGHTING FUNCTIONS ARE			D (TRANSMISSION)				
FREQ	DOWN INT	UP INT	DOWN	WEIGHT FUNCT UP	WEIGHT FUNCT	INT DWN TOTAL	INT UP TOTAL
1.300+03	3.411-05	4.808-05	5.484-02	7.729-02	5.895-04	1.749-04	
1.302+03	3.277-05	4.984-05	5.281-02	8.032-02	6.227-04	1.702-04	
1.304+03	2.931-05	5.528-05	4.572-02	8.931-02	6.639-04	1.798-04	
1.306+03	2.223-05	6.479-05	3.599-02	1.049-01	7.001-04	1.995-04	
1.308+03	1.567-05	7.836-05	2.543-02	1.272-01	7.352-04	2.244-04	
1.310+03	1.009-05	8.808-05	1.642-02	1.433-01	7.621-04	2.370-04	
1.312+03	5.486-06	9.249-05	8.949-03	1.509-01	7.787-04	2.223-04	
1.314+03	2.794-06	9.564-05	4.570-03	1.544-01	7.870-04	2.067-04	
1.316+03	1.893-06	9.610-05	3.103-03	1.576-01	7.881-04	1.980-04	
1.318+03	2.316-06	9.093-05	3.807-03	1.495-01	7.812-04	1.920-04	
1.320+03	3.420-06	8.839-05	5.637-03	1.457-01	7.707-04	2.037-04	
1.322+03	5.306-06	8.991-05	8.766-03	1.485-01	7.548-04	2.423-04	
1.324+03	7.639-06	8.923-05	1.265-02	1.478-01	7.353-04	2.818-04	
1.326+03	9.513-06	8.892-05	1.580-02	1.477-01	7.206-04	3.105-04	
1.328+03	1.001-05	9.159-05	1.666-02	1.525-01	7.175-04	3.254-04	
1.330+03	9.560-06	9.031-05	1.596-02	1.508-01	7.199-04	3.205-04	
1.332+03	8.315-06	8.322-05	1.392-02	1.393-01	7.283-04	2.881-04	
1.334+03	6.067-06	7.654-05	1.018-02	1.284-01	7.438-04	2.432-04	
1.336+03	3.959-06	6.858-05	6.661-03	1.154-01	7.573-04	1.980-04	
1.338+03	2.893-06	5.969-05	4.880-03	1.007-01	7.632-04	1.664-04	
1.340+03	2.538-06	5.658-05	4.292-03	9.570-02	7.656-04	1.525-04	
1.342+03	2.658-06	6.100-05	4.507-03	1.035-01	7.648-04	1.611-04	
1.344+03	3.514-06	6.819-05	5.975-03	1.159-01	7.596-04	1.860-04	
1.346+03	4.260-06	7.483-05	7.262-03	1.276-01	7.552-04	2.052-04	
1.348+03	4.298-06	8.139-05	7.347-03	1.391-01	7.541-04	2.130-04	
1.350+03	3.878-06	8.733-05	6.647-03	1.497-01	7.545-04	2.172-04	
1.352+03	3.308-06	8.913-05	5.686-03	1.532-01	7.553-04	2.117-04	
1.354+03	2.350-06	8.563-05	4.050-03	1.476-01	7.576-04	1.892-04	
1.356+03	1.438-06	8.126-05	2.486-03	1.404-01	7.593-04	1.680-04	
1.358+03	8.533-07	7.936-05	1.479-03	1.375-01	7.595-04	1.544-04	
1.360+03	4.723-07	7.398-05	8.208-04	1.286-01	7.591-04	1.335-04	
1.362+03	1.676-07	7.018-05	2.921-04	1.223-01	7.589-04	1.160-04	
1.364+03	6.416-08	7.297-05	1.121-04	1.275-01	7.570-04	1.126-04	
1.366+03	2.594-08	7.606-05	4.546-05	1.333-01	7.553-04	1.124-04	
1.368+03	7.493-09	7.384-05	1.352-05	1.298-01	7.536-04	1.049-04	
1.370+03	5.632-09	7.411-05	9.925-06	1.306-01	7.518-04	1.028-04	
1.372+03	1.188-08	7.357-05	2.100-05	1.300-01	7.499-04	1.018-04	
1.374+03	3.014-08	7.140-05	5.341-05	1.265-01	7.481-04	1.013-04	
1.376+03	4.991-08	7.610-05	8.870-05	1.352-01	7.462-04	1.114-04	
1.378+03	7.080-08	8.355-05	1.262-04	1.489-01	7.443-04	1.267-04	
1.380+03	9.196-08	8.644-05	1.644-04	1.545-01	7.423-04	1.363-04	
1.382+03	9.747-08	8.726-05	1.747-04	1.564-01	7.405-04	1.394-04	
1.384+03	7.911-08	8.451-05	1.422-04	1.519-01	7.387-04	1.318-04	
1.386+03	5.768-08	7.140-05	1.040-04	1.287-01	7.370-04	1.077-04	
1.388+03	3.632-08	5.669-05	6.567-05	1.025-01	7.352-04	8.145-05	
1.390+03	1.509-08	4.515-05	2.737-05	8.187-02	7.335-04	5.955-05	
1.392+03	1.630-09	3.371-05	2.964-06	6.130-02	7.317-04	4.037-05	
1.394+03	2.847-11	2.559-05	5.193-08	4.668-02	7.299-04	2.868-05	
1.396+03	5.060-13	2.359-05	9.257-10	4.315-02	7.280-04	2.631-05	
1.398+03	2.189-11	2.539-05	4.017-08	4.659-02	7.262-04	2.878-05	
1.400+03	4.879-10	3.354-05	8.978-07	6.172-02	7.243-04	4.062-05	
1.402+03	1.120-09	4.702-05	2.066-06	6.679-02	7.224-04	5.954-05	
1.404+03	1.818-09	5.911-05	3.366-06	1.094-01	7.206-04	7.741-05	

1.406+03	2.631-09	7.363-05	4.885-06	1.367-01	7.187-04	9.927-05
1.408+03	3.398-09	8.504-05	6.329-06	1.584-01	7.168-04	1.171-04
1.410+03	3.285-09	8.463-05	6.136-06	1.581-01	7.150-04	1.173-04
1.412+03	2.838-09	7.665-05	5.317-06	1.436-01	7.131-04	1.066-04
1.414+03	2.257-09	6.589-05	4.242-06	1.238-01	7.112-04	9.141-05
1.416+03	1.444-09	4.725-05	2.723-06	8.908-02	7.094-04	6.476-05
1.418+03	6.557-10	3.175-05	1.240-06	6.003-02	7.075-04	4.191-05
1.420+03	3.030-10	2.369-05	5.748-07	4.494-02	7.056-04	2.962-05
1.422+03	1.177-10	1.972-05	2.240-07	3.751-02	7.037-04	2.302-05
1.424+03	5.286-13	1.885-05	1.009-09	3.597-02	7.019-04	2.071-05
1.426+03	1.565-13	2.250-05	2.995-10	4.306-02	7.000-04	2.476-05
1.428+03	1.516-13	2.174-05	2.912-10	4.175-02	6.981-04	2.386-05
1.430+03	1.171-13	1.809-05	2.255-10	3.484-02	6.962-04	1.974-05
1.432+03	7.762-13	1.672-05	1.500-09	3.230-02	6.943-04	1.822-05
1.434+03	1.742-10	1.972-05	3.377-07	3.822-02	6.924-04	2.302-05
1.436+03	4.755-10	2.736-05	9.245-07	5.320-02	6.905-04	3.447-05
1.438+03	7.770-10	3.909-05	1.516-06	7.625-02	6.886-04	5.053-05
1.440+03	1.077-09	5.197-05	2.107-06	1.017-01	6.867-04	6.788-05
1.442+03	1.373-09	6.111-05	2.695-06	1.200-01	6.848-04	8.086-05
1.444+03	1.328-09	6.126-05	2.615-06	1.206-01	6.829-04	8.099-05
1.446+03	1.029-09	5.174-05	2.032-06	1.022-01	6.810-04	6.746-05
1.448+03	7.272-10	3.904-05	1.441-06	7.738-02	6.792-04	5.029-05
1.450+03	4.276-10	2.648-05	8.502-07	5.264-02	6.773-04	3.329-05

LAYER (1 IS NEAREST GROUND) = 4

UNITS OF RADIANCE ARE WATTS/(CM² * STERADIAN * MICROMETER)

UNITS OF WEIGHTING FUNCTIONS ARE D(TRANSMISSION)

FREQ	DOWN INT	UP INT	DOWN WEIGHT FUNCT	UP WEIGHT FUNCT	INT DOWN TOTAL	INT UP TOTAL
1.300*03	1.798-05	4.131-05	3.309-02	7.602-02	6.074-04	2.162-04
1.302*03	1.694-05	4.275-05	3.126-02	7.888-02	6.396-04	2.129-04
1.304*03	1.417-05	4.722-05	2.621-02	8.737-02	6.781-04	2.270-04
1.306*03	1.074-05	5.625-05	1.993-02	1.044-01	7.109-04	2.557-04
1.308*03	7.219-06	6.946-05	1.343-02	1.292-01	7.424-04	2.938-04
1.310*03	4.305-06	8.201-05	8.029-03	1.530-01	7.664-04	3.190-04
1.312*03	2.125-06	9.483-05	2.977-03	1.773-01	7.808-04	3.172-04
1.314*03	9.848-07	1.046-04	1.847-03	1.961-01	7.879-04	3.113-04
1.316*03	6.410-07	1.078-04	1.205-03	2.027-01	7.887-04	3.058-04
1.318*03	8.305-07	1.047-04	1.566-03	1.974-01	7.821-04	2.967-04
1.320*03	1.287-06	9.831-05	2.434-03	1.859-01	7.720-04	3.020-04
1.322*03	2.020-06	8.902-05	3.829-03	1.688-01	7.568-04	3.314-04
1.324*03	2.942-06	7.854-05	5.593-03	1.493-01	7.382-04	3.603-04
1.326*03	3.499-06	7.090-05	7.052-03	1.352-01	7.242-04	3.819-04
1.328*03	3.890-06	6.854-05	7.434-03	1.310-01	7.214-04	3.939-04
1.330*03	3.697-06	6.663-05	7.088-03	1.277-01	7.236-04	3.872-04
1.332*03	3.212-06	6.352-05	6.176-03	1.221-01	7.316-04	3.616-04
1.334*03	2.318-06	6.262-05	4.470-03	1.207-01	7.462-04	3.059-04
1.336*03	1.478-06	6.089-05	2.857-03	1.177-01	7.587-04	2.588-04
1.338*03	1.098-06	5.535-05	2.031-03	1.073-01	7.642-04	2.217-04
1.340*03	8.946-07	5.339-05	1.740-03	1.038-01	7.665-04	2.059-04
1.342*03	9.136-07	5.726-05	1.781-03	1.116-01	7.657-04	2.184-04
1.344*03	1.217-06	6.093-05	2.380-03	1.172-01	7.608-04	2.449-04
1.346*03	1.484-06	6.525-05	2.910-03	1.280-01	7.567-04	2.704-04
1.348*03	1.495-06	7.175-05	2.941-03	1.411-01	7.556-04	2.848-04
1.350*03	1.340-06	7.768-05	2.643-03	1.532-01	7.558-04	2.948-04
1.352*03	1.135-06	8.001-05	2.245-03	1.583-01	7.564-04	2.917-04
1.354*03	7.963-07	8.021-05	1.580-03	1.591-01	7.584-04	2.494-04
1.356*03	4.741-07	7.944-05	9.435-04	1.581-01	7.598-04	2.475-04
1.358*03	2.723-07	8.020-05	5.435-04	1.601-01	7.598-04	2.346-04
1.360*03	1.472-07	8.012-05	2.946-04	1.604-01	7.592-04	2.136-04
1.362*03	4.750-08	8.230-05	9.536-05	1.652-01	7.585-04	1.983-04
1.364*03	1.647-08	9.019-05	3.317-05	1.816-01	7.570-04	2.028-04
1.366*03	6.273-09	9.648-05	1.267-05	1.949-01	7.553-04	2.089-04
1.368*03	3.489-09	9.946-05	3.017-06	2.015-01	7.536-04	2.043-04
1.370*03	1.083-09	1.230-04	2.201-06	2.093-01	7.518-04	2.058-04
1.372*03	2.742-09	1.039-04	5.629-06	2.118-01	7.500-04	2.057-04
1.374*03	7.437-09	9.998-05	1.520-05	2.044-01	7.481-04	2.013-04
1.376*03	1.241-08	1.028-04	2.544-05	2.107-01	7.462-04	2.141-04
1.378*03	1.758-08	1.061-04	3.616-05	2.182-01	7.443-04	2.328-04
1.380*03	2.280-08	1.045-04	4.705-05	2.157-01	7.424-04	2.409-04
1.382*03	2.407-08	1.044-04	4.981-05	2.161-01	7.405-04	2.438-04
1.384*03	1.938-08	1.068-04	4.023-05	2.217-01	7.387-04	2.386-04
1.386*03	1.409-08	1.008-04	2.934-05	2.099-01	7.370-04	2.085-04
1.388*03	8.822-09	9.257-05	1.843-05	1.934-01	7.352-04	1.740-04
1.390*03	3.591-09	8.736-05	7.524-06	1.831-01	7.335-04	1.969-04
1.392*03	3.214-10	7.761-05	6.757-07	1.631-01	7.317-04	1.180-04
1.394*03	4.715-12	6.703-05	9.943-09	1.414-01	7.299-04	9.571-05
1.396*03	4.443-14	6.258-05	9.399-11	1.324-01	7.280-04	8.889-05
1.398*03	3.622-12	6.390-05	7.687-09	1.356-01	7.262-04	9.268-05
1.400*03	8.671-11	7.131-05	1.846-07	1.518-01	7.243-04	1.119-04
1.402*03	1.996-10	8.576-05	4.263-07	1.831-01	7.224-04	1.453-04
1.404*03	3.229-10	9.725-05	6.917-07	2.084-01	7.206-04	1.747-04

1.406+03	4.643-10	1.089+04	9.978+07	2.390+01	7.187+04	2.081+04
1.408+03	5.979-10	1.165+04	1.289+06	2.511+01	7.168+04	2.336+04
1.410+03	5.741-10	1.130+04	1.242+06	2.444+01	7.150+04	2.303+04
1.412+03	4.907-10	1.014+04	1.065+06	2.200+01	7.131+04	2.080+04
1.414+03	3.859-10	9.040+05	8.403+07	1.968+01	7.112+04	1.818+04
1.416+03	2.446-10	7.290+05	5.343+07	1.592+01	7.094+04	1.377+04
1.418+03	1.074-10	5.962+05	2.354+07	1.307+01	7.075+04	1.015+04
1.420+03	4.804-11	5.607+05	1.056+07	1.233+01	7.056+04	8.569+05
1.422+03	1.859-11	5.808+05	4.101+08	1.281+01	7.037+04	8.110+05
1.424+03	6.183-14	6.171+05	1.368+10	1.366+01	7.019+04	8.242+05
1.426+03	1.169-14	7.072+05	2.595+11	1.570+01	7.000+04	9.548+05
1.428+03	1.136-14	7.121+05	2.532+11	1.586+01	6.981+04	9.507+05
1.430+03	8.778-15	6.491+05	1.962+11	1.451+01	6.962+04	8.465+05
1.432+03	9.308-14	6.263+05	2.088+10	1.405+01	6.943+04	8.085+05
1.434+03	2.830-11	6.296+05	6.368+08	1.417+01	6.924+04	8.597+05
1.436+03	7.641-11	6.514+05	1.725+07	1.471+01	6.905+04	9.962+05
1.438+03	1.245-10	7.613+05	2.820+07	1.725+01	6.886+04	1.267+04
1.440+03	1.722-10	8.937+05	3.915+07	2.031+01	6.867+04	1.572+04
1.442+03	2.195-10	9.665+05	5.007+07	2.204+01	6.848+04	1.775+04
1.444+03	2.113-10	9.779+05	4.835+07	2.238+01	6.829+04	1.788+04
1.446+03	1.634-10	9.116+05	3.753+07	2.093+01	6.810+04	1.586+04
1.448+03	1.154-10	7.733+05	2.658+07	1.782+01	6.792+04	1.276+04
1.450+03	6.760-11	6.346+05	1.563+07	1.467+01	6.773+04	9.674+05

UNITS OF WEIGHTING FUNCTIONS ARE D(TRANSMISSION)

FREQ	DOWN INT	UP INT	DOWN WEIGHT FUNCT UP	WEIGHT FUNCT UP	INT DWN TOTAL	INT UP TOTAL
1.300+03	1.031-05	3.287-05	2.185-02	6.970-02	6.178-04	2.491-04
1.302+03	9.552-06	3.349-05	2.031-02	7.120-02	6.492-04	2.464-04
1.304+03	7.779-06	3.471-05	1.659-02	7.401-02	6.859-04	2.617-04
1.306+03	5.741-06	3.767-05	1.228-02	8.056-02	7.166-04	2.934-04
1.308+03	3.696-06	4.255-05	7.926-03	9.125-02	7.461-04	3.364-04
1.310+03	2.038-06	4.811-05	4.384-03	1.035-01	7.685-04	3.671-04
1.312+03	9.047-07	5.583-05	1.952-03	1.204-01	7.817-04	3.730-04
1.314+03	3.712-07	6.213-05	8.030-04	1.344-01	7.883-04	3.739-04
1.316+03	2.261-07	6.496-05	4.906-04	1.410-01	7.889-04	3.708-04
1.318+03	3.207-07	6.490-05	6.979-04	1.412-01	7.824-04	3.616-04
1.320+03	5.326-07	6.181-05	1.163-03	1.349-01	7.725-04	3.638-04
1.322+03	8.421-07	5.483-05	1.844-03	1.200-01	7.576-04	3.862-04
1.324+03	1.236-06	4.738-05	2.714-03	1.040-01	7.395-04	4.077-04
1.326+03	1.570-06	4.175-05	3.458-03	9.195-02	7.250-04	4.231-04
1.328+03	1.651-06	3.911-05	3.647-03	8.640-02	7.231-04	4.330-04
1.330+03	1.557-06	3.770-05	3.450-03	8.354-02	7.252-04	4.249-04
1.332+03	1.352-06	3.699-05	3.005-03	8.221-02	7.329-04	3.886-04
1.334+03	9.673-07	3.808-05	2.156-03	8.490-02	7.471-04	3.439-04
1.336+03	6.008-07	3.892-05	1.343-03	8.702-02	7.593-04	2.978-04
1.338+03	4.122-07	3.736-05	9.244-04	8.379-02	7.646-04	2.591-04
1.340+03	3.483-07	3.716-05	7.837-04	8.360-02	7.669-04	2.431-04
1.342+03	3.502-07	3.992-05	7.902-04	9.008-02	7.661-04	2.583-04
1.344+03	4.742-07	4.142-05	1.073-03	9.375-02	7.613-04	2.883-04
1.346+03	5.885-07	4.355-05	1.336-03	9.889-02	7.573-04	3.140-04
1.348+03	5.996-07	4.732-05	1.366-03	1.078-01	7.562-04	3.321-04
1.350+03	5.376-07	5.036-05	1.228-03	1.151-01	7.564-04	3.452-04
1.352+03	4.559-07	5.129-05	1.045-03	1.176-01	7.569-04	3.430-04
1.354+03	3.202-07	5.240-05	7.362-04	1.205-01	7.587-04	3.218-04
1.356+03	1.876-07	5.301-05	4.326-04	1.223-01	7.600-04	3.005-04
1.358+03	1.040-07	5.356-05	2.407-04	1.239-01	7.599-04	2.882-04
1.360+03	5.495-08	5.477-05	1.276-04	1.271-01	7.593-04	2.684-04
1.362+03	1.609-08	5.729-05	3.747-05	1.334-01	7.585-04	2.556-04
1.364+03	4.889-09	6.183-05	1.142-05	1.444-01	7.570-04	2.646-04
1.366+03	1.760-09	6.476-05	4.124-06	1.518-01	7.553-04	2.737-04
1.368+03	3.699-10	6.729-05	8.696-07	1.582-01	7.536-04	2.716-04
1.370+03	2.683-10	6.914-05	6.329-07	1.631-01	7.518-04	2.749-04
1.372+03	7.042-10	6.921-05	1.666-06	1.638-01	7.500-04	2.749-04
1.374+03	1.925-09	6.627-05	4.571-06	1.573-01	7.481-04	2.676-04
1.376+03	3.227-09	6.670-05	7.677-06	1.589-01	7.462-04	2.808-04
1.378+03	4.572-09	6.639-05	1.093-05	1.587-01	7.443-04	2.992-04
1.380+03	5.931-09	6.425-05	1.422-05	1.541-01	7.424-04	3.051-04
1.382+03	6.269-09	6.435-05	1.508-05	1.548-01	7.405-04	3.082-04
1.384+03	5.048-09	6.770-05	1.218-05	1.634-01	7.388-04	3.063-04
1.386+03	3.671-09	6.775-05	8.889-06	1.641-01	7.370-04	2.763-04
1.388+03	2.300-09	6.695-05	5.588-06	1.627-01	7.352-04	2.410-04
1.390+03	9.390-10	6.769-05	2.289-06	1.650-01	7.335-04	2.146-04
1.392+03	8.394-11	6.443-05	2.053-07	1.576-01	7.317-04	1.824-04
1.394+03	1.018-12	5.905-05	2.498-09	1.449-01	7.299-04	1.548-04
1.396+03	7.407-15	5.666-05	1.824-11	1.395-01	7.280-04	1.456-04
1.398+03	7.779-13	5.723-05	1.922-09	1.414-01	7.262-04	1.499-04
1.400+03	1.907-11	5.971-05	4.728-08	1.480-01	7.243-04	1.716-04
1.402+03	4.392-11	6.556-05	1.093-07	1.631-01	7.224-04	2.109-04
1.404+03	7.096-11	6.973-05	1.771-07	1.740-01	7.206-04	2.444-04

1.404+03	1.018-10	7.289-05	2.550-07	1.826-01	7.187-04	2.810-04
1.408+03	1.309-10	7.423-05	3.291-07	1.866-01	7.168-04	3.078-04
1.410+03	1.255-10	7.109-05	3.164-07	1.793-01	7.150-04	3.013-04
1.412+03	1.068-10	6.422-05	2.703-07	1.625-01	7.131-04	2.722-04
1.414+03	8.367-11	6.028-05	2.125-07	1.531-01	7.112-04	2.421-04
1.416+03	5.284-11	5.422-05	1.346-07	1.382-01	7.094-04	1.918-04
1.418+03	2.292-11	5.215-05	5.861-08	1.282-01	7.075-04	1.517-04
1.420+03	1.013-11	5.211-05	2.598-08	1.337-01	7.056-04	1.378-04
1.422+03	3.919-12	5.793-05	1.008-08	1.492-01	7.037-04	1.390-04
1.424+03	1.166-14	6.237-05	3.013-11	1.612-01	7.019-04	1.448-04
1.426+03	1.822-15	7.008-05	4.725-12	1.817-01	7.000-04	1.656-04
1.428+03	1.774-15	7.221-05	4.616-12	1.879-01	6.981-04	1.673-04
1.430+03	1.370-15	6.914-05	3.578-12	1.806-01	6.962-04	1.538-04
1.432+03	1.778-14	6.794-05	4.661-11	1.781-01	6.943-04	1.988-04
1.434+03	6.039-12	6.643-05	1.587-08	1.747-01	6.924-04	1.524-04
1.436+03	1.623-11	6.260-05	4.283-08	1.652-01	6.905-04	1.622-04
1.438+03	2.641-11	6.506-05	6.995-08	1.723-01	6.886-04	1.917-04
1.440+03	3.651-11	6.886-05	9.707-08	1.830-01	6.867-04	2.261-04
1.442+03	4.651-11	6.965-05	1.241-07	1.858-01	6.848-04	2.472-04
1.444+03	4.468-11	7.075-05	1.196-07	1.894-01	6.829-04	2.495-04
1.446+03	3.454-11	7.095-05	9.283-08	1.907-01	6.810-04	2.296-04
1.448+03	2.436-11	6.554-05	6.571-08	1.768-01	6.792-04	1.932-04
1.450+03	1.426-11	5.973-05	3.859-08	1.617-01	6.773-04	1.565-04

UNITS OF WEIGHTING FUNCTIONS ARE (TRANSMISSION)

FREQ	DOWN INT	UP INT	DOWN WEIGHT FUNCT	UP WEIGHT FUNCT	INT DOWN TOTAL	INT UP TOTAL
1.300+03	5.550-06	2.450-05	1.543-02	6.812-02	6.233+04	2.736+04
1.302+03	5.070-06	2.496-05	1.414-02	6.963-02	6.542+04	2.714+04
1.304+03	4.051-06	2.439-05	1.134-02	6.827-02	6.899+04	2.861+04
1.306+03	2.941-06	2.322-05	8.259-03	6.520-02	7.196+04	3.166+04
1.308+03	1.844-06	2.210-05	5.197-03	6.227-02	7.479+04	3.585+04
1.310+03	9.651-07	2.154-05	2.728-03	6.089-02	7.694+04	3.886+04
1.312+03	3.995-07	2.233-05	1.133-03	6.333-02	7.821+04	3.953+04
1.314+03	1.524-07	2.340-05	4.338-04	6.660-02	7.885+04	3.968+04
1.316+03	8.897-08	2.426-05	2.540-04	6.926-02	7.890+04	3.951+04
1.318+03	1.387-07	2.485-05	3.975-04	7.118-02	7.825+04	3.864+04
1.320+03	2.450-07	2.466-05	7.043-04	7.090-02	7.728+04	3.885+04
1.322+03	3.897-07	2.288-05	1.124-03	6.599-02	7.580+04	4.091+04
1.324+03	5.747-07	2.084-05	1.663-03	6.032-02	7.401+04	4.285+04
1.326+03	7.355-07	1.937-05	2.136-03	5.625-02	7.266+04	4.425+04
1.328+03	7.739-07	1.867-05	2.255-03	5.440-02	7.239+04	4.517+04
1.330+03	7.255-07	1.810-05	2.121-03	5.291-02	7.259+04	4.430+04
1.332+03	6.296-07	1.792-05	1.847-03	5.258-02	7.335+04	4.066+04
1.334+03	4.473-07	1.857-05	1.317-03	5.468-02	7.476+04	3.625+04
1.336+03	2.722-07	1.911-05	8.043-04	5.646-02	7.596+04	3.169+04
1.338+03	1.805-07	1.909-05	5.350-04	5.659-02	7.648+04	2.782+04
1.340+03	1.492-07	1.978-05	4.439-04	5.884-02	7.670+04	2.629+04
1.342+03	1.461-07	2.166-05	4.363-04	6.467-02	7.662+04	2.800+04
1.344+03	2.003-07	2.267-05	6.002-04	6.792-02	7.615+04	3.110+04
1.346+03	2.523-07	2.394-05	7.586-04	7.197-02	7.575+04	3.329+04
1.348+03	2.596-07	2.570-05	7.832-04	7.754-02	7.565+04	3.578+04
1.350+03	2.332-07	2.662-05	7.062-04	8.060-02	7.566+04	3.718+04
1.352+03	1.983-07	2.660-05	6.026-04	8.082-02	7.571+04	3.696+04
1.354+03	1.397-07	2.667-05	4.260-04	8.132-02	7.588+04	3.485+04
1.356+03	8.109-08	2.647-05	2.482-04	8.100-02	7.601+04	3.249+04
1.358+03	4.385-08	2.587-05	1.347-04	7.945-02	7.599+04	3.140+04
1.360+03	2.277-08	2.582-05	7.019-05	7.960-02	7.593+04	2.942+04
1.362+03	6.121-09	2.594-05	1.894-05	8.024-02	7.585+04	2.815+04
1.364+03	1.615-09	2.670-05	5.014-06	8.288-02	7.570+04	2.913+04
1.366+03	5.471-10	2.672-05	1.705-06	8.326-02	7.553+04	3.004+04
1.368+03	1.056-10	2.684-05	3.304-07	8.395-02	7.536+04	2.985+04
1.370+03	7.655-11	2.660-05	2.403-07	8.351-02	7.518+04	3.015+04
1.372+03	1.860-10	2.602-05	5.859-07	8.196-02	7.500+04	3.009+04
1.374+03	5.060-10	2.470-05	1.600-06	7.809-02	7.481+04	2.923+04
1.376+03	8.502-10	2.477-05	2.698-06	7.860-02	7.462+04	3.056+04
1.378+03	1.209-09	2.450-05	3.852-06	7.804-02	7.443+04	3.237+04
1.380+03	1.571-09	2.392-05	5.023-06	7.640-02	7.424+04	3.290+04
1.382+03	1.670-09	2.445-05	5.360-06	7.846-02	7.405+04	3.326+04
1.384+03	1.353-09	2.600-05	4.357-06	8.376-02	7.388+04	3.323+04
1.386+03	9.855-10	2.638-05	3.186-06	8.530-02	7.370+04	3.027+04
1.388+03	6.205-10	2.671-05	2.014-06	8.667-02	7.352+04	2.677+04
1.390+03	2.584-10	2.754-05	8.417-07	8.970-02	7.335+04	2.421+04
1.392+03	2.615-11	2.673-05	8.549-08	8.740-02	7.317+04	2.091+04
1.394+03	2.399-13	2.510-05	7.866-10	8.238-02	7.299+04	1.799+04
1.396+03	1.602-15	2.452-05	5.278-12	8.078-02	7.280+04	1.701+04
1.398+03	1.815-13	2.475-05	6.002-10	8.183-02	7.262+04	1.747+04
1.400+03	4.449-12	2.520-05	1.477-08	8.366-02	7.243+04	1.968+04
1.402+03	1.023-11	2.649-05	3.409-08	8.827-02	7.224+04	2.373+04
1.404+03	1.652-11	2.717-05	5.527-08	9.089-02	7.206+04	2.716+04

ORIGINAL PAGE IS
OF POOR QUALITY

1.406+03	2.370-11	2.742-05	7.959-08	9.209-02	7.187-04	3.084-04
1.408+03	3.048-11	2.723-05	1.027-07	9.179-02	7.168-04	3.351-04
1.410+03	2.919-11	2.593-05	9.878-08	8.773-02	7.150-04	3.273-04
1.412+03	2.486-11	2.367-05	8.446-08	8.040-02	7.131-04	2.959-04
1.414+03	1.949-11	2.305-05	6.645-08	7.860-02	7.112-04	2.651-04
1.416+03	1.231-11	2.197-05	4.213-08	7.522-02	7.094-04	2.139-04
1.418+03	5.348-12	2.152-05	1.838-08	7.397-02	7.075-04	1.732-04
1.420+03	2.372-12	2.324-05	8.184-09	8.219-02	7.056-04	1.610-04
1.422+03	9.164-13	2.649-05	3.174-09	9.177-02	7.037-04	1.655-04
1.424+03	2.625-15	2.864-05	9.127-12	9.958-02	7.019-04	1.734-04
1.426+03	3.864-16	3.194-05	1.349-12	1.115-01	7.000-04	1.975-04
1.428+03	3.761-16	3.314-05	1.318-12	1.162-01	6.981-04	2.014-04
1.430+03	2.904-16	3.232-05	1.022-12	1.137-01	6.962-04	1.861-04
1.432+03	4.098-15	3.191-05	1.448-11	1.127-01	6.943-04	1.801-04
1.434+03	1.438-12	3.103-05	5.180-09	1.101-01	6.924-04	1.834-04
1.436+03	3.865-12	2.855-05	1.376-08	1.016-01	6.905-04	1.908-04
1.438+03	6.286-12	2.846-05	2.247-08	1.017-01	6.886-04	2.202-04
1.440+03	8.688-12	2.878-05	3.118-08	1.033-01	6.867-04	2.549-04
1.442+03	1.106-11	2.826-05	3.987-08	1.019-01	6.848-04	2.754-04
1.444+03	1.062-11	2.870-05	3.843-08	1.039-01	6.829-04	2.782-04
1.446+03	8.207-12	2.963-05	2.982-08	1.077-01	6.810-04	2.592-04
1.448+03	5.786-12	2.831-05	2.110-08	1.033-01	6.792-04	2.215-04
1.450+03	3.384-12	2.670-05	1.239-08	9.778-02	6.773-04	1.832-04

UNITS OF WEIGHTING FUNCTIONS ARE D (TRANSMISSION)

FREQ	DOWN INT	UP INT	DOWN WEIGHT	FUNCT UP	WEIGHT FUNCT	INT DWN TOTAL	INT UP TOTAL
1.300+03	2.755-06	1.781-05	1.107-02	7.157-02	6.261-09	2.914-04	
1.302+03	2.486-06	1.838-05	1.003-02	7.411-02	6.567-09	2.897-04	
1.304+03	1.958-06	1.755-05	7.929-03	7.106-02	6.917-09	3.037-04	
1.306+03	1.407-06	1.532-05	5.719-03	6.228-02	7.210-09	3.319-04	
1.308+03	8.678-07	1.241-05	3.541-03	5.062-02	7.488-09	3.709-04	
1.310+03	4.378-07	9.826-06	1.793-03	4.025-02	7.699-09	3.984-04	
1.312+03	1.735-07	7.831-06	7.132-04	3.220-02	7.823-09	4.031-04	
1.314+03	6.398-08	6.606-06	2.641-04	2.727-02	7.885-09	4.039-04	
1.316+03	3.709-08	6.286-06	1.537-04	2.605-02	7.890-09	4.013-04	
1.318+03	6.339-08	6.625-06	2.637-04	2.756-02	7.876-09	3.930-04	
1.320+03	1.172-07	7.206-06	4.897-04	3.010-02	7.729-09	3.957-04	
1.322+03	1.873-07	7.601-06	7.854-04	3.187-02	7.582-09	4.167-04	
1.324+03	2.769-07	7.888-06	1.166-03	3.321-02	7.403-09	4.364-04	
1.326+03	3.553-07	8.225-06	1.502-03	3.476-02	7.269-09	4.507-04	
1.328+03	3.738-07	8.459-06	1.586-03	3.590-02	7.242-09	4.601-04	
1.330+03	3.487-07	8.321-06	1.486-03	3.545-02	7.262-09	4.513-04	
1.332+03	3.017-07	8.222-06	1.229-03	3.517-02	7.338-09	4.148-04	
1.334+03	2.131-07	8.410-06	9.151-04	3.612-02	7.478-09	3.709-04	
1.336+03	1.277-07	8.583-06	5.506-04	3.701-02	7.597-09	3.255-04	
1.338+03	8.172-08	8.951-06	3.538-04	3.875-02	7.649-09	2.871-04	
1.340+03	6.510-08	9.757-06	2.830-04	4.242-02	7.671-09	2.726-04	
1.342+03	6.136-08	1.093-05	2.678-04	4.770-02	7.663-09	2.909-04	
1.344+03	8.461-08	1.163-05	3.708-04	5.095-02	7.615-09	3.226-04	
1.346+03	1.076-07	1.235-05	4.735-04	5.433-02	7.577-09	3.503-04	
1.348+03	1.113-07	1.299-05	4.920-04	5.739-02	7.566-09	3.708-04	
1.350+03	1.001-07	1.295-05	4.442-04	5.746-02	7.587-09	3.848-04	
1.352+03	8.525-08	1.265-05	3.798-04	5.636-02	7.572-09	3.822-04	
1.354+03	6.011-08	1.211-05	2.689-04	5.417-02	7.589-09	3.606-04	
1.356+03	3.464-08	1.138-05	1.556-04	5.110-02	7.601-09	3.383-04	
1.358+03	1.841-08	1.036-05	8.303-05	4.671-02	7.600-09	3.244-04	
1.360+03	9.436-09	9.600-06	4.274-05	4.349-02	7.593-09	3.038-04	
1.362+03	2.352-09	8.542-06	1.070-05	3.886-02	7.585-09	2.900-04	
1.364+03	5.324-10	7.908-06	2.432-06	3.612-02	7.570-09	2.992-04	
1.366+03	1.658-10	7.122-06	7.607-07	3.267-02	7.553-09	3.075-04	
1.368+03	2.771-11	6.340-06	1.277-07	2.920-02	7.536-09	3.048-04	
1.370+03	2.000-11	5.589-06	9.252-08	2.585-02	7.518-09	3.071-04	
1.372+03	3.984-11	5.065-06	1.851-07	2.353-02	7.500-09	3.059-04	
1.374+03	1.070-10	4.671-06	4.991-07	2.179-02	7.481-09	2.970-04	
1.376+03	1.820-10	4.784-06	8.528-07	2.241-02	7.462-09	3.104-04	
1.378+03	2.613-10	5.009-06	1.229-06	2.357-02	7.443-09	3.287-04	
1.380+03	3.411-10	5.242-06	1.612-06	2.477-02	7.424-09	3.343-04	
1.382+03	3.693-10	5.689-06	1.752-06	2.700-02	7.405-09	3.383-04	
1.384+03	3.041-10	5.946-06	1.449-06	2.834-02	7.388-09	3.383-04	
1.386+03	2.229-10	5.749-06	1.067-06	2.752-02	7.370-09	3.084-04	
1.388+03	1.424-10	5.573-06	6.845-07	2.678-02	7.352-09	2.732-04	
1.390+03	6.257-11	5.475-06	3.020-07	2.643-02	7.335-09	2.476-04	
1.392+03	8.250-12	5.069-06	4.000-08	2.458-02	7.317-09	2.142-04	
1.394+03	4.026-14	4.690-06	1.961-10	2.284-02	7.299-09	1.846-04	
1.396+03	2.364-16	4.609-06	1.156-12	2.254-02	7.280-09	1.797-04	
1.398+03	2.696-14	4.644-06	1.324-10	2.281-02	7.262-09	1.793-04	
1.400+03	6.550-13	4.684-06	3.232-09	2.311-02	7.243-09	2.015-04	
1.402+03	1.503-12	4.822-06	7.446-09	2.389-02	7.224-09	2.422-04	
1.404+03	2.427-12	4.846-06	1.208-08	2.412-02	7.206-09	2.764-04	

ORIGINAL PAGE IS
OF POOR QUALITY

1.406+03	3.485-12	4.823-06	1.742-08	2.411+02	7.187-04	3.133-04
1.408+03	4.482-12	4.750-06	2.250-08	2.385+02	7.168+04	3.398-04
1.410+03	4.294-12	4.625-06	2.166-08	2.282+02	7.150+04	3.318-04
1.412+03	3.666-12	4.187-06	1.857-08	2.121+02	7.131+04	3.001+04
1.414+03	2.880-12	4.196-06	1.465-08	2.135+02	7.112+04	2.693+04
1.416+03	1.822-12	4.113-06	9.314-09	2.102+02	7.094+04	2.180+04
1.418+03	7.981-13	4.134-06	4.097-09	2.122+02	7.075+04	1.773+04
1.420+03	3.580-13	4.522-06	1.846+09	2.332+02	7.056+04	1.656+04
1.422+03	1.383-13	5.177-06	7.164-10	2.681+02	7.037+04	1.707+04
1.424+03	3.892-16	5.581-06	2.025-12	2.904+02	7.019+04	1.790+04
1.426+03	5.684-17	6.190-06	2.972-13	3.235+02	7.000+04	2.037+04
1.428+03	5.533-17	6.408-06	2.905-13	3.364+02	6.981+04	2.068+04
1.430+03	4.270-17	6.285-06	2.252-13	3.315+02	6.962+04	1.924+04
1.432+03	6.578-16	6.247-06	3.485-12	3.309+02	6.943+04	1.869+04
1.434+03	2.232-13	6.101-06	1.188-09	3.247+02	6.924+04	1.895+04
1.436+03	6.020-13	5.622-06	3.219-09	3.006+02	6.905+04	1.964+04
1.438+03	9.797-13	5.579-06	5.262+09	2.996+02	6.886+04	2.258+04
1.440+03	1.354-12	5.578-06	7.305-09	3.009+02	6.867+04	2.605+04
1.442+03	1.723-12	5.403-06	9.341-09	2.928+02	6.848+04	2.808+04
1.444+03	1.657-12	5.448-06	9.020-09	2.966+02	6.829+04	2.837+04
1.446+03	1.280-12	5.639-06	7.001-09	3.084+02	6.810+04	2.648+04
1.448+03	9.023-13	5.419-06	4.958-09	2.978+02	6.792+04	2.269+04
1.450+03	5.281-13	5.147-06	2.915-09	2.841+02	6.773+04	1.883+04

LAYER (1 IS NEAREST GROUND) = 8

UNITS OF RADIANCE ARE WATTS/(CM² * STERADIAN * METER)

UNITS OF WEIGHTING FUNCTIONS ARE (TRANSMISSION)
DOWN INT UP INT

FREQ	DOWN INT	UP INT
1.300+03	1.169-06	1.197-05
1.302+03	1.045-06	1.263-05
1.304+03	8.161-07	1.223-05
1.306+03	5.839-07	1.055-05
1.308+03	3.579-07	8.104-06
1.310+03	1.778-07	5.870-06
1.312+03	7.003-08	3.932-06
1.314+03	2.651-08	2.601-06
1.316+03	1.609-08	2.117-06
1.318+03	2.861-08	2.301-06
1.320+03	5.377-08	2.780-06
1.322+03	8.619-08	3.333-06
1.324+03	1.274-07	3.828-06
1.326+03	1.631-07	4.292-06
1.328+03	1.716-07	4.569-06
1.330+03	1.597-07	4.532-06
1.332+03	1.375-07	4.472-06
1.334+03	9.672-08	4.552-06
1.336+03	5.759-08	4.647-06
1.338+03	3.576-08	4.966-06
1.340+03	2.708-08	5.511-06
1.342+03	2.431-08	6.172-06
1.344+03	3.328-08	6.531-06
1.346+03	4.230-08	6.860-06
1.348+03	4.368-08	7.054-06
1.350+03	3.916-08	6.820-06
1.352+03	3.327-08	6.521-06
1.354+03	2.338-08	6.036-06
1.356+03	1.338-08	5.434-06
1.358+03	7.056-09	4.661-06
1.360+03	3.598-09	4.049-06
1.362+03	8.627-10	3.197-06
1.364+03	1.797-10	2.629-06
1.366+03	5.366-11	2.045-06
1.368+03	7.363-12	1.470-06
1.370+03	5.268-12	9.773-07
1.372+03	8.878-12	6.844-07
1.374+03	2.433-11	5.773-07
1.376+03	4.249-11	6.816-07
1.378+03	6.182-11	9.243-07
1.380+03	8.123-11	1.182-06
1.382+03	9.015-11	1.442-06
1.384+03	7.580-11	1.399-06
1.386+03	5.600-11	1.144-06
1.388+03	3.640-11	8.900-07
1.390+03	1.698-11	6.423-07
1.392+03	2.770-12	3.823-07
1.394+03	5.385-15	2.646-07
1.396+03	1.272-17	2.552-07
1.398+03	1.336-15	2.536-07
1.400+03	3.207-14	2.518-07
1.402+03	7.333-14	2.541-07
1.404+03	1.184-13	2.516-07

DOWN WEIGHT FUNCT	UP WEIGHT FUNCT	INT DOWN TOTAL	INT UP TOTAL
7.792-03	7.975-02	6.272-04	3.033-04
7.000-03	8.457-02	6.578-04	3.024-04
5.489-03	8.225-02	6.927-04	3.159-04
3.946-03	7.128-02	7.216-04	3.425-04
2.430-03	5.502-02	7.491-04	3.790-04
1.213-03	4.004-02	7.701-04	4.043-04
4.798-04	2.694-02	7.824-04	4.071-04
1.825-04	1.791-02	7.886-04	4.060-04
1.113-04	1.464-02	7.891-04	4.035-04
1.988-04	1.599-02	7.826-04	3.953-04
3.754-04	1.941-02	7.729-04	3.985-04
6.047-04	2.338-02	7.583-04	4.200-04
8.983-04	2.698-02	7.405-04	4.403-04
1.155-04	3.040-02	7.271-04	4.550-04
1.221-03	3.251-02	7.244-04	4.647-04
1.142-03	3.241-02	7.264-04	4.558-04
9.881-04	3.213-02	7.340-04	4.193-04
6.982-04	3.286-02	7.479-04	3.755-04
4.177-04	3.371-02	7.598-04	3.301-04
2.607-04	3.620-02	7.649-04	2.921-04
1.983-04	4.036-02	7.671-04	2.781-04
1.789-04	4.543-02	7.663-04	2.971-04
2.461-04	4.830-02	7.616-04	3.292-04
3.143-04	5.098-02	7.577-04	3.571-04
3.262-04	5.268-02	7.566-04	3.778-04
2.939-04	5.118-02	7.567-04	3.916-04
2.509-04	4.917-02	7.572-04	3.887-04
1.772-04	4.574-02	7.589-04	3.666-04
1.019-04	4.138-02	7.601-04	3.437-04
5.399-05	3.567-02	7.600-04	3.291-04
2.767-05	3.114-02	7.593-04	3.079-04
6.667-06	2.471-02	7.585-04	2.932-04
1.396-06	2.038-02	7.570-04	3.018-04
4.144-07	1.597-02	7.553-04	3.096-04
5.776-08	1.153-02	7.536-04	3.063-04
4.153-08	7.705-03	7.518-04	3.081-04
7.035-08	5.423-03	7.500-04	3.066-04
1.937-07	4.597-03	7.481-04	2.975-04
3.401-07	5.455-03	7.462-04	3.111-04
4.973-07	7.435-03	7.443-04	3.276-04
6.547-07	9.552-03	7.424-04	3.355-04
7.115-07	1.171-02	7.405-04	3.398-04
4.115-07	1.143-02	7.388-04	3.397-04
3.251-07	9.393-03	7.370-04	3.095-04
3.003-07	7.342-03	7.352-04	2.741-04
1.408-07	5.326-03	7.335-04	2.483-04
2.309-08	3.187-03	7.317-04	2.146-04
4.512-11	2.217-03	7.299-04	1.848-04
1.071-13	2.149-03	7.280-04	1.749-04
1.130-11	2.147-03	7.262-04	1.796-04
2.728-10	2.142-03	7.243-04	2.018-04
6.271-10	2.173-03	7.224-04	2.424-04
1.018-09	2.163-03	7.206-04	2.767-04

ORIGINAL PAGE IS
OF POOR QUALITY

1.406+03	1.704-13	2.494-07	1.472-09	2.155-03	7.187-04	3.135-04
1.408+03	2.193-13	2.457-07	1.904-09	2.139+03	7.168-04	3.401-04
1.410+03	2.103-13	2.353-07	1.836-09	2.054+03	7.150-04	3.320-04
1.412+03	1.802-13	2.214-07	1.582-09	1.943+03	7.131-04	3.003-04
1.414+03	1.421-13	2.280-07	1.254-09	2.011+03	7.112-04	2.696-04
1.416+03	9.022-14	2.270-07	8.001-10	2.013+03	7.094-04	2.182-04
1.418+03	4.002-14	2.316-07	3.568-10	2.064+03	7.075-04	1.776-04
1.420+03	1.824-14	2.553-07	1.635-10	2.287+03	7.056-04	1.658-04
1.422+03	7.054-15	2.930+07	6.354-11	2.641+03	7.037-04	1.710-04
1.424+03	1.959-17	3.161-07	1.774-13	2.863+03	7.019-04	1.793-04
1.426+03	2.922-18	3.518-07	2.661-14	3.203+03	7.000-04	2.040-04
1.428+03	2.842-18	3.653-07	2.602-14	3.343+03	6.981-04	2.072-04
1.430+03	2.192-18	3.617-07	2.017-14	3.328+03	6.962-04	1.928-04
1.432+03	5.792-17	3.702-07	5.357-13	3.425+03	6.943-04	1.873-04
1.434+03	1.266-14	3.779-07	1.178-10	3.514+03	6.924-04	1.899-04
1.436+03	3.577-14	3.672-07	3.344-10	3.433+03	6.905-04	1.968-04
1.438+03	5.885-14	3.798-07	5.531-10	3.570+03	6.886-04	2.261-04
1.440+03	8.169-14	3.953-07	7.719-10	3.735+03	6.867-04	2.609-04
1.442+03	1.042-13	3.894-07	9.896-10	3.699+03	6.848-04	2.812-04
1.444+03	1.020-13	3.846-07	9.743-10	3.674+03	6.829-04	2.841-04
1.446+03	7.912-14	3.858-07	7.598-10	3.705+03	6.810-04	2.652-04
1.448+03	5.604-14	3.648-07	5.410-10	3.522+03	6.792-04	2.273-04
1.450+03	3.321-14	3.360-07	3.223-10	3.261+03	6.773-04	1.886-04

UNITS OF WEIGHTING FUNCTIONS ARE (TRANSMISSION)			UNITS OF RADIANCE ARE WATTS/(CM ² * STERADIAN * MICROMETER)			
FREQ	DOWN INT	UP INT	DOWN WEIGHT FUNCT UP	WEIGHT FUNCT UP	INT DWN TOTAL	INT UP TOTAL
1.300*03	3.534-07	6.395-06	5.087-03	9.207-02	6.276-04	3.097-04
1.302*03	3.144-07	6.960-06	4.552-03	1.008-01	6.581-04	3.093-04
1.304*03	2.443-07	6.936-06	3.558-03	1.010-01	6.930-04	3.229-04
1.306*03	1.750-07	6.080-06	2.564-03	8.907-02	7.217-04	3.486-04
1.308*03	1.078-07	4.656-06	1.588-03	6.861-02	7.492-04	3.837-04
1.310*03	5.367-08	3.342-06	7.954-04	4.953-02	7.701-04	4.077-04
1.312*03	2.162-08	2.168-06	3.223-04	3.232-02	7.824-04	4.092-04
1.314*03	8.650-09	1.323-06	1.297-04	1.983-02	7.886-04	4.074-04
1.316*03	5.616-09	9.913-07	8.471-05	1.495-02	7.891-04	4.045-04
1.318*03	1.002-08	1.100-06	1.521-04	1.670-02	7.826-04	3.964-04
1.320*03	1.888-08	1.377-06	2.881-04	2.101-02	7.730-04	3.998-04
1.322*03	3.038-08	1.699-06	4.664-04	2.608-02	7.583-04	4.217-04
1.324*03	4.481-08	1.981-06	6.921-04	3.059-02	7.405-04	4.422-04
1.326*03	5.704-08	2.247-06	8.861-04	3.491-02	7.271-04	4.572-04
1.328*03	6.806-08	2.394-06	9.386-04	3.742-02	7.245-04	4.671-04
1.330*03	5.580-08	2.367-06	8.773-04	3.722-02	7.265-04	4.582-04
1.332*03	4.770-08	2.334-06	7.544-04	3.691-02	7.340-04	4.216-04
1.334*03	3.344-08	2.375-06	5.321-04	3.779-02	7.479-04	3.778-04
1.336*03	1.985-08	2.423-06	3.177-04	3.879-02	7.598-04	3.325-04
1.338*03	1.193-08	2.588-06	1.921-04	4.167-02	7.647-04	2.947-04
1.340*03	8.475-09	2.831-06	1.373-04	4.586-02	7.671-04	2.810-04
1.342*03	7.158-09	3.113-06	1.167-04	5.074-02	7.663-04	3.002-04
1.344*03	9.612-09	3.210-06	1.576-04	5.263-02	7.616-04	3.324-04
1.346*03	1.212-08	3.286-06	2.000-04	5.421-02	7.577-04	3.604-04
1.348*03	1.243-08	3.282-06	2.063-04	5.447-02	7.567-04	3.811-04
1.350*03	1.107-08	3.088-06	1.848-04	5.156-02	7.567-04	3.947-04
1.352*03	9.343-09	2.863-06	1.569-04	4.809-02	7.572-04	3.916-04
1.354*03	6.514-09	2.588-06	1.101-04	4.373-02	7.589-04	3.692-04
1.356*03	3.692-09	2.259-06	6.278-05	3.842-02	7.601-04	3.460-04
1.358*03	1.933-09	1.866-06	3.307-05	3.192-02	7.600-04	3.309-04
1.360*03	9.738-10	1.571-06	1.693-05	2.705-02	7.593-04	3.094-04
1.362*03	2.316-10	1.188-06	4.028-06	2.057-02	7.585-04	2.975-04
1.364*03	4.711-11	9.361-07	8.279-07	1.631-02	7.570-04	3.028-04
1.366*03	1.397-11	6.981-07	2.449-07	1.224-02	7.553-04	3.103-04
1.368*03	1.677-12	4.746-07	2.958-08	8.373-03	7.536-04	3.068-04
1.370*03	1.189-12	2.849-07	2.111-08	5.056-03	7.518-04	3.084-04
1.372*03	2.332-12	1.757-07	4.165-08	3.139-03	7.500-04	3.068-04
1.374*03	6.942-12	1.667-07	1.248-07	2.996-03	7.481-04	2.977-04
1.376*03	1.233-11	2.493-07	2.230-07	4.509-03	7.462-04	3.113-04
1.378*03	1.796-11	3.869-07	3.268-07	7.039-03	7.443-04	3.300-04
1.380*03	2.358-11	5.281-07	4.317-07	9.670-03	7.424-04	3.360-04
1.382*03	2.618-11	6.645-07	4.823-07	1.224-02	7.405-04	3.404-04
1.384*03	2.199-11	6.277-07	4.076-07	1.164-02	7.388-04	3.403-04
1.386*03	1.623-11	4.837-07	3.028-07	9.025-03	7.370-04	3.100-04
1.388*03	1.054-11	3.398-07	1.979-07	6.379-03	7.352-04	2.745-04
1.390*03	4.924-12	1.979-07	9.302-08	3.738-03	7.335-04	2.485-04
1.392*03	7.995-13	5.988-08	1.520-08	1.123-03	7.317-04	2.146-04
1.394*03	1.286-15	4.266-09	2.459-11	8.162-05	7.299-04	1.848-04
1.396*03	2.176-19	2.346-09	4.190-15	4.517-05	7.280-04	1.749-04
1.398*03	1.403-19	1.431-09	2.719-15	2.773-05	7.262-04	1.796-04
1.400*03	6.403-20	5.947-10	1.248-15	1.160-05	7.243-04	2.018-04
1.402*03	2.327-22	2.634-11	4.566-18	5.168-07	7.224-04	2.424-04
1.404*03	2.005-22	8.054-13	3.960-18	1.590-08	7.206-04	2.767-04

1.406+03	1.517-22	5.045-13	3.015-18	1.003+08	7.187-04	3.135-04
1.408+03	1.035-22	2.801-13	2.070-18	5.601-09	7.168-04	3.401-04
1.410+03	5.986-23	1.328-13	1.124-18	2.673-09	7.150-04	3.320-04
1.412+03	8.915-24	2.718-14	1.806-19	5.506-10	7.131-04	3.003-04
1.414+03	2.214-36	6.131-14	4.514-32	1.250-09	7.112-04	2.696-04
1.416+03	1.395-25	3.342-13	2.862-21	6.857-09	7.094-04	2.182-04
1.418+03	8.857-23	2.756-12	1.829-18	5.690-08	7.075-04	1.776-04
1.420+03	2.507-22	7.599-12	5.210-18	1.579-07	7.056-04	1.658-04
1.422+03	4.107-22	1.419-11	8.591-18	2.968-07	7.037-04	1.710-04
1.424+03	5.687-22	7.378-11	1.197-17	1.553-06	7.019-04	1.793-04
1.426+03	7.244-22	7.833-10	1.535-17	1.660-05	7.000-04	2.040-04
1.428+03	7.074-22	1.595-09	1.508-17	3.401-05	6.981-04	2.072-04
1.430+03	5.453-22	2.681-09	1.170-17	5.755-05	6.962-04	1.928-04
1.432+03	9.282-18	7.022-09	2.005-13	1.517-04	6.943-04	1.873-04
1.434+03	3.535-16	1.393-08	7.687-12	3.029-04	6.924-04	1.899-04
1.436+03	1.606-15	2.052-08	3.515-11	4.492-04	6.905-04	1.968-04
1.438+03	2.883-15	2.691-08	6.352-11	5.928-04	6.886-04	2.262-04
1.440+03	4.144-15	3.406-08	9.189-11	7.552-04	6.867-04	2.609-04
1.442+03	5.370-15	3.683-08	1.199-10	8.220-04	6.848-04	2.812-04
1.444+03	5.934-15	3.485-08	1.333-10	7.830-04	6.829-04	2.841-04
1.446+03	4.722-15	3.251-08	1.068-10	7.352-04	6.810-04	2.653-04
1.448+03	3.444-15	3.012-08	7.841-11	6.856-04	6.792-04	2.273-04
1.450+03	2.184-15	2.530-08	5.003-11	5.798-04	6.773-04	1.887-04

LAYER (1 IS NEAREST GROUND) = 10

UNITS OF RADIANCE ARE WATTS/(CM² * STERADIAN * METER)

UNITS OF WEIGHTING FUNCTIONS ARE D(TRANSMISSION)

FREQ	DOWN INT	UP INT	DOWN WEIGHT FUNCT UP	WEIGHT FUNCT	INT DOWN TOTAL	INT UP TOTAL
1.300+03	1.986-07	9.943-06	2.522-03	1.263-01	6.278-04	3.197-04
1.302+03	1.733-07	1.079-05	2.213-03	1.378-01	6.582-04	3.201-04
1.304+03	1.339-07	1.065-05	1.713-03	1.368-01	6.931-04	3.335-04
1.306+03	9.483-08	9.241-06	1.225-03	1.193-01	7.210-04	3.578-04
1.308+03	5.759-08	6.957-06	7.480-04	9.036-02	7.493-04	3.906-04
1.310+03	2.813-08	4.875-06	3.675-04	6.368-02	7.701-04	4.125-04
1.312+03	1.130-08	3.029-06	1.485-04	3.979-02	7.824-04	4.123-04
1.314+03	4.638-09	1.749-06	6.127-05	2.310-02	7.886-04	4.091-04
1.316+03	3.165-09	1.247-06	4.205-05	1.657-02	7.891-04	4.057-04
1.318+03	5.650-09	1.429-06	7.550-05	1.910-02	7.826-04	3.979-04
1.320+03	1.095-08	1.830-06	1.471-04	2.460-02	7.730-04	4.017-04
1.322+03	1.805-08	2.293-06	2.439-04	3.099-02	7.584-04	4.240-04
1.324+03	2.676-08	2.669-06	3.638-04	3.629-02	7.405-04	4.449-04
1.326+03	3.413-08	3.052-06	4.666-04	4.172-02	7.272-04	4.603-04
1.328+03	3.652-08	3.252-06	5.021-04	4.471-02	7.245-04	4.703-04
1.330+03	3.418-08	3.213-06	4.727-04	4.443-02	7.265-04	4.619-04
1.332+03	2.904-08	3.176-06	4.039-04	4.418-02	7.341-04	4.248-04
1.334+03	2.053-08	3.215-06	2.872-04	4.498-02	7.479-04	3.811-04
1.336+03	1.223-08	3.260-06	1.734-04	4.588-02	7.598-04	3.358-04
1.338+03	7.192-09	3.527-06	1.018-04	4.992-02	7.649-04	2.982-04
1.340+03	4.870-09	3.979-06	6.932-05	5.664-02	7.671-04	2.849-04
1.342+03	4.059-09	4.491-06	5.812-05	6.430-02	7.663-04	3.047-04
1.344+03	5.321-09	4.800-06	7.664-05	6.913-02	7.616-04	3.372-04
1.346+03	6.696-09	5.084-06	9.701-05	7.366-02	7.577-04	3.655-04
1.348+03	6.866-09	5.212-06	1.000-04	7.595-02	7.567-04	3.863-04
1.350+03	6.129-09	4.922-06	8.986-05	7.215-02	7.568-04	3.996-04
1.352+03	5.187-09	4.581-06	7.647-05	6.755-02	7.572-04	3.962-04
1.354+03	3.624-09	4.114-06	5.376-05	6.101-02	7.589-04	3.733-04
1.356+03	2.067-09	3.529-06	3.084-05	5.265-02	7.601-04	3.495-04
1.358+03	1.094-09	2.821-06	1.642-05	4.234-02	7.600-04	3.337-04
1.360+03	5.597-10	2.344-06	8.450-06	3.539-02	7.593-04	3.118-04
1.362+03	1.357-10	1.731-06	2.061-06	2.629-02	7.585-04	2.961-04
1.364+03	3.006-11	1.324-06	4.593-07	2.023-02	7.570-04	3.041-04
1.366+03	9.118-12	9.731-07	1.401-07	1.496-02	7.553-04	3.112-04
1.368+03	1.028-12	6.653-07	1.589-08	1.029-02	7.536-04	3.074-04
1.370+03	7.314-13	3.898-07	1.138-08	6.063-03	7.518-04	3.087-04
1.372+03	1.353-12	2.351-07	2.118-08	3.679-03	7.500-04	3.070-04
1.374+03	3.875-12	2.390-07	6.100-08	3.763-03	7.481-04	2.979-04
1.376+03	6.813-12	3.682-07	1.079-07	5.830-03	7.462-04	3.117-04
1.378+03	9.903-12	5.778-07	1.578-07	9.206-03	7.443-04	3.306-04
1.380+03	1.299-11	7.915-07	2.082-07	1.269-02	7.424-04	3.360-04
1.382+03	1.439-11	1.001-06	2.320-07	1.614-02	7.405-04	3.414-04
1.384+03	1.206-11	9.431-07	1.956-07	1.530-02	7.388-04	3.413-04
1.386+03	8.893-12	7.249-07	1.451-07	1.183-02	7.370-04	3.108-04
1.388+03	5.766-12	5.082-07	9.468-08	8.346-03	7.352-04	2.750-04
1.390+03	2.676-12	2.943-07	4.421-08	4.862-03	7.335-04	2.487-04
1.392+03	4.257-13	8.369-08	7.076-09	1.391-03	7.317-04	2.197-04
1.394+03	7.253-16	3.080-09	1.213-11	5.151-05	7.299-04	1.848-04
1.396+03	1.955-19	1.818-09	3.290-15	3.060-05	7.280-04	1.749-04
1.398+03	1.262-19	1.127-09	2.136-15	1.909-05	7.262-04	1.796-04
1.400+03	5.767-20	4.924-10	9.824-16	8.217-06	7.243-04	2.018-04
1.402+03	1.605-22	1.515-11	2.752-18	2.596-07	7.224-04	2.424-04
1.404+03	1.386-22	5.507-13	2.391-18	9.497-09	7.206-04	2.767-04

1.406+03	1.049-22	3.484-13	1.820+18	6.046+09	7.187-04	3.135-04
1.408+03	7.160-23	1.952-13	1.250-18	3.408+09	7.168-04	3.401-04
1.410+03	3.870-23	9.089-14	6.798-19	1.597+09	7.150+04	3.320-04
1.412+03	6.247-24	1.795-14	1.104-19	3.174-10	7.131+04	3.003+04
1.414+03	1.504-36	3.847-14	2.674-32	6.843+10	7.112+04	2.696+04
1.416+03	8.089-26	2.006-13	1.448-21	3.590+09	7.094+04	2.182+04
1.418+03	5.138-23	1.612-12	9.253-19	2.904+08	7.075-04	1.776-04
1.420+03	1.454-22	4.433-12	2.636-18	8.034+08	7.056+04	1.658+04
1.422+03	2.383-22	8.271-12	4.346-18	1.508+07	7.037-04	1.710+04
1.424+03	3.300-22	5.596-11	6.056-18	1.027+06	7.019+04	1.793+04
1.426+03	4.205-22	8.063-10	7.764-18	1.489+05	7.000+04	2.090+04
1.428+03	4.107-22	1.731-09	7.631-18	3.217+05	6.981+04	2.072+04
1.430+03	3.166-22	2.812-09	5.920-18	5.259+05	6.962+04	1.928+04
1.432+03	1.163-17	7.617-09	2.188-13	1.433+04	6.943+04	1.873+04
1.434+03	3.485-16	1.557-08	6.600-12	2.948+04	6.924+04	1.809+04
1.436+03	1.619-15	2.315-08	3.085-11	4.411+04	6.905+04	1.948+04
1.438+03	2.908-15	3.034+08	5.577-11	5.819+04	6.886+04	2.262+04
1.440+03	4.182-15	3.904+08	8.070-11	7.535+04	6.867+04	2.609+04
1.442+03	5.416-15	4.305+08	1.052-10	8.362+04	6.848+04	2.813+04
1.444+03	6.007-15	4.154+08	1.174-10	8.119+04	6.829+04	2.841+04
1.446+03	4.772-15	4.034+08	9.386-11	7.936+04	6.810+04	2.653+04
1.448+03	3.482-15	3.918+08	6.893-11	7.757+04	6.792+04	2.273+04
1.450+03	2.209-15	3.448+08	4.400-11	6.870+04	6.773+04	1.887+04

LAYERS= 10 DV* .050 DELV= 2.0000 VI= 1450.0000 V2= 1400.0000 A= 10.0000 BOUND= 12.0000 TEMPO= 296.0000

SATELLITE ALTITUDE= 2.0000+01 SATELLITE LATITUDE= 29.0000 SATELLITE LONGITUDE= 90.0000
TARGET ALTITUDE= 0.0000 TARGET LATITUDE= 29.0000 TARGET LONGITUDE= 90.0000
SURFACE TEMP= 298.000 EMISS=1.00000000

THE FOLLOWING DATA ARE 35 ATMOSPHERIC VARIABLES FROM MODATH

9.5086459+02	2.9682742+02	1.1079745+03	3.4662387+02	9.8053455+02
2.9899001+02	2.8756886+01	1.8309502+05	2.8901250+02	1.2056196+01
1.9822314+01	6.0821335+01	1.1860418+01	1.9351536+01	8.7523764+00
1.1765745+01	1.0002726+00	1.0002519+00	1.8002373+01	2.9240610+01
0.0000000	0.0000000	0.0000000	0.0000000	-8.0397966+03
2.8756886+01	2.3204370+19	0.0000000	0.0000000	0.0000000
0.0000000	0.0000000	0.0000000	0.0000000	0.0000000

1.1477531+00 PREC CH OF WATER IN LAYER 1

THE FOLLOWING DATA ARE 35 ATMOSPHERIC VARIABLES FROM MODATH

8.5659386+02	2.9052625+02	1.0232307+03	3.4234557+02	9.8025697+02
2.9165484+02	2.8854311+01	1.8008233+05	2.7774288+02	6.2350341+00
1.4792157+01	4.2150945+01	6.1722170+00	1.4519362+01	8.5400704+00
1.0187760+01	1.0002726+00	1.0002295+00	8.4687738+00	1.9821536+01
0.0000000	0.0000000	0.0000000	0.0000000	-2.5215943+03
2.8854311+01	2.1357219+19	0.0000000	0.0000000	0.0000000
0.0000000	0.0000000	0.0000000	0.0000000	0.0000000

4.1228293-01 PREC CH OF WATER IN LAYER 2

THE FOLLOWING DATA ARE 35 ATMOSPHERIC VARIABLES FROM MODATH

7.6232314+02	2.8478924+02	9.3107337+04	3.3856465+02	9.7995376+02
2.8524825+02	2.8919789+01	1.7731186+05	2.6469786+02	2.6557821+00
1.1403800+01	2.3288571+01	2.6395895+00	1.1236030+01	8.3550606+00
1.0802654+01	1.0002726+00	1.0002063+00	3.2300547+00	1.3678131+01
0.0000000	0.0000000	0.0000000	0.0000000	-8.2598234+03
2.8919789+01	1.9389680+19	0.0000000	0.0000000	0.0000000
0.0000000	0.0000000	0.0000000	0.0000000	0.0000000

2.3690345-01 PREC CH OF WATER IN LAYER 3

THE FOLLOWING DATA ARE 35 ATMOSPHERIC VARIABLES FROM MODATH

6.6005241+02	2.7904783+02	8.3335295+04	3.3500770+02	9.7961794+02
2.7928611+02	2.8941686+01	1.7451237+05	2.5480449+02	1.3510472+00
8.7832501+00	1.5382088+01	1.3450932+00	8.6799973+00	8.1832311+00
1.0058457+01	1.0002726+00	1.0001827+00	1.4435724+00	9.2741803+00
0.0000000	0.0000000	0.0000000	0.0000000	-6.5497397+03
2.8941686+01	1.7341514+19	0.0000000	0.0000000	0.0000000
0.0000000	0.0000000	0.0000000	0.0000000	0.0000000

ORIGINAL PAGE IS
OF POOR QUALITY

B-74

1.2491755-01 PREC CM OF WATER IN LAYER 4

THE FOLLOWING DATA ARE 35 ATMOSPHERIC VARIABLES FROM MODATH

5.7378148+02	2.7328521+02	7.3122342-04	3.3144564+02	9.7923946+02
2.7337851+02	2.8956514+01	1.7167484-05	2.4328522+02	5.6008082-01
6.7721846+00	8.2709099+00	5.5826893-01	6.7084782+00	8.0132312+00
9.4839822+00	1.0002726+00	1.0001586+00	5.1484130-01	6.1635948+00
0.0000000	0.0000000	0.0000000	0.0000000	-5.2508938-03
2.8956514+01	1.5208475+19	0.0000000	0.0000000	0.0000000
0.0000000	0.0000000	0.0000000	0.0000000	0.0000000

5.2916323-02 PREC CM OF WATER IN LAYER 5

THE FOLLOWING DATA ARE 35 ATMOSPHERIC VARIABLES FROM MODATH

4.7951096+02	2.6287887+02	6.3539241-04	3.2504409+02	9.7880605+02
2.6292041+02	2.8961824+01	1.6647830-05	2.3287887+02	2.3890877-01
3.6612651+00	6.5253064+00	2.3830474-01	3.6395379+00	7.7100972+00
9.9033390+00	1.0002726+00	1.0001351+00	1.8369566-01	2.7997272+00
0.0000000	0.0000000	0.0000000	0.0000000	-7.5155742-03
2.8961824+01	1.3212895+19	0.0000000	0.0000000	0.0000000
0.0000000	0.0000000	0.0000000	0.0000000	0.0000000

2.3564659-02 PREC CM OF WATER IN LAYER 6

THE FOLLOWING DATA ARE 35 ATMOSPHERIC VARIABLES FROM MODATH

3.8524021+02	2.4995908+02	5.3690541-04	3.1694282+02	9.7830079+02
2.4997789+02	2.8964219+01	1.5989152-05	2.1995907+02	7.0804711-02
1.5369926+00	4.6067048+00	7.0664276-02	1.5316958+00	7.3343462+00
9.5619678+00	1.0002726+00	1.0001112+00	4.3766644-02	9.4783030-01
0.0000000	0.0000000	0.0000000	0.0000000	-7.9308712-03
2.8964219+01	1.1163948+19	0.0000000	0.0000000	0.0000000
0.0000000	0.0000000	0.0000000	0.0000000	0.0000000

7.2534834-03 PREC CM OF WATER IN LAYER 7

THE FOLLOWING DATA ARE 35 ATMOSPHERIC VARIABLES FROM MODATH

2.9096949+02	2.3413190+02	4.3296330-04	3.0673420+02	9.7768964+02
2.3413382+02	2.8966161+01	1.5160689-05	1.8517697+02	5.8068511-04
4.4803401-01	1.2960737-01	5.7974321-04	4.4710702-01	6.8737754+00
9.0605068+00	1.0002726+00	1.0000866+00	2.7121490-04	2.0910892-01
0.0000000	0.0000000	0.0000000	0.0000000	-8.2197334-03
2.8966161+01	9.0020619+18	0.0000000	0.0000000	0.0000000
0.0000000	0.0000000	0.0000000	0.0000000	0.0000000

9.1956143-04 PREC CM OF WATER IN LAYER 8

THE FOLLOWING DATA ARE 35 ATMOSPHERIC VARIABLES FROM MODATH

1.9669876+02	2.1354920+02	3.2090129-04	2.9294028+02	9.7690244+02
--------------	--------------	--------------	--------------	--------------

2.1354920+02	2.8966400+01	1.4045187-05	0.0000000	0.0000000
4.3126979-02	0.0000000	0.0000000	0.0000000	6.274975+00
8.0550575+00	1.0002726+00	1.0000610+00	0.0000000	1.949350+02
0.0000000	0.0000000	0.0000000	0.0000000	-7.5232757-03
2.8966400+01	6.6720426+18	0.0000000	0.0000000	0.0000000
0.0000000	0.0000000	0.0000000	0.0000000	0.0000000

0.0000000 PREC CM OF WATER IN LAYER 9

THE FOLLOWING DATA ARE 35 ATMOSPHERIC VARIABLES FROM MODATH

1.0219689+02	2.1465000+02	1.6465169-04	2.9506450+02	9.7572798+02
2.1665000+02	2.8966400+01	1.4216287-05	0.0000000	0.0000000
1.7852119-01	0.0000000	0.0000000	1.7838173-01	6.3732674+00
6.3732674+00	1.0002726+00	1.0000316+00	0.0000000	2.9364367-02
0.0000000	0.0000000	0.0000000	0.0000000	0.0000000
2.8966400+01	3.4236014+18	0.0000000	0.0000000	0.0000000
0.0000000	0.0000000	0.0000000	0.0000000	0.0000000

0.0000000 PREC CM OF WATER IN LAYER 10

LEVEL 1 P * .93843+00 TEMP * 296.83
WATERS * .3833+23

LEVEL 2 P * .84539+00 TEMP * 290.53
WATERS * .4095+23

LEVEL 3 P * .75235+00 TEMP * 284.79
WATERS * .7913+22

LEVEL 4 P * .65931+00 TEMP * 279.05
WATERS * .2917+22

LEVEL 5 P * .56628+00 TEMP * 273.29
WATERS * .1767+22

LEVEL 6 P * .47324+00 TEMP * 262.88
WATERS * .7871+21

LEVEL 7 P * .38020+00 TEMP * 249.96
WATERS * .2423+21

LEVEL 8 P * .28716+00 TEMP * 234.13
WATERS * .3071+20

LEVEL 9 P * .19413+00 TEMP * 213.55
WATERS * .0000

LEVEL 10 P * .10106+00 TEMP * 216.65
WATERS * .0000

WAVE NO.	FRONT	TRANS	ARS	UPWELLING RADIANCE	WAVELENGTH MICRONS
1450.00	.00000	1.00000	1.085-10	6.89655	
1452.00	.00000	1.00000	3.033-11	6.88705	

ORIGINAL PAGE IS
OF POOR QUALITY

ORIGINAL PAGE IS
OF POOR QUALITY

1454.00	.00000	1.00000	3.150-13	6.87758
1456.00	.00000	1.00000	7.234-21	6.86813
1458.00	.00000	1.00000	3.769-21	6.85871
1460.00	.00000	1.00000	3.308-22	6.84932
1462.00	.00000	1.00000	8.204-27	6.83995
1464.00	.00000	1.00000	1.325-26	6.83060
1466.00	.00000	1.00000	1.827-26	6.82128
1468.00	.00000	1.00000	2.326-26	6.81199
1470.00	.00000	1.00000	1.483-18	6.80272
1472.00	.00000	1.00000	7.358-19	6.79348
1474.00	.00000	1.00000	4.171-17	6.78426
1476.00	.00000	1.00000	1.061-16	6.77507
1478.00	.00000	1.00000	1.701-16	6.76590
1480.00	.00000	1.00000	2.308-16	6.75676
1482.00	.00000	1.00000	2.425-16	6.74764
1484.00	.00000	1.00000	2.777-16	6.73854
1486.00	.00000	1.00000	2.135-14	6.72948
1488.00	.00000	1.00000	1.495-16	6.72043
1490.00	.00000	1.00000	8.727-17	6.71141
1492.00	.00000	1.00000	2.972-17	6.70241
1494.00	.00000	1.00000	1.665-20	6.69344
1496.00	.00000	1.00000	5.896-36	6.68449
1498.00	.00000	1.00000	4.046-36	6.67557
1500.00	.00000	1.00000	2.405-36	6.66667
1502.00	.00000	1.00000	7.736-37	6.65779
1504.00	.00000	1.00000	0.000	6.64894
1506.00	.00000	1.00000	0.000	6.64011
1508.00	.00000	1.00000	0.000	6.63130
1510.00	.00000	1.00000	0.000	6.62252
1512.00	.00000	1.00000	0.000	6.61376
1514.00	.00000	1.00000	0.000	6.60502
1516.00	.00000	1.00000	0.000	6.59631
1518.00	.00000	1.00000	0.000	6.58762
1520.00	.00000	1.00000	1.263-33	6.57895
1522.00	.00000	1.00000	1.112-32	6.57030
1524.00	.00000	1.00000	2.092-32	6.56168
1526.00	.00000	1.00000	3.066-32	6.55308
1528.00	.00000	1.00000	4.034-32	6.54450
1530.00	.00000	1.00000	4.749-32	6.53595
1532.00	.00000	1.00000	3.764-32	6.52742
1534.00	.00000	1.00000	2.784-32	6.51890
1536.00	.00000	1.00000	1.810-32	6.51042
1538.00	.00000	1.00000	8.419-33	6.50195
1540.00	.00000	1.00000	2.786-36	6.49351
1542.00	.00000	1.00000	0.000	6.48508
1544.00	.00000	1.00000	0.000	6.47668
1546.00	.00000	1.00000	0.000	6.46831
1548.00	.00000	1.00000	0.000	6.45995
1550.00	.00000	1.00000	0.000	6.45161
1552.00	.00000	1.00000	0.000	6.44330
1554.00	.00000	1.00000	0.000	6.43501
1556.00	.00000	1.00000	0.000	6.42674
1558.00	.00000	1.00000	0.000	6.41849
1560.00	.00000	1.00000	0.000	6.41026
1562.00	.00000	1.00000	0.000	6.40205
1564.00	.00000	1.00000	0.000	6.39386
1566.00	.00000	1.00000	0.000	6.38570
1568.00	.00000	1.00000	0.000	6.37755

ORIGINAL PAGE IS
OF POOR QUALITY

1570.00	.00000	1.00000	1.195-30	6.36943
1572.00	.00000	1.00000	2.473-18	6.36132
1574.00	.00000	1.00000	1.013-13	6.35324
1576.00	.00000	1.00000	5.508-10	6.34518
1578.00	.00001	.99999	5.996-09	6.33714
1580.00	.00027	.99973	1.527-07	6.32911
1582.00	.00059	.99941	3.336-07	6.32111
1584.00	.00091	.99909	5.135-07	6.31313
1586.00	.00122	.99878	6.912-07	6.30517
1588.00	.00152	.99848	8.585-07	6.29723
1590.00	.00183	.99817	8.043-07	6.28931
1592.00	.00213	.99787	7.273-07	6.28141
1594.00	.00243	.99757	6.505-07	6.27353
1596.00	.00273	.99727	5.744-07	6.26566
1598.00	.00303	.99697	5.027-07	6.25782
1600.00	.00333	.99667	4.556-07	6.25000
BETWEEN 1450.00 AND 1600.00			THE ABSORPTANCE IS	0.151+03

LAYER (1 IS NEAREST GROUND) = 1

UNITS OF RADIANCE ARE WATTS/(CM² *STERADIAN*MICROMETER)

UNITS OF WEIGHTING FUNCTIONS ARE (TRANSMISSION)

FREQ	DOWN INT	UP INT	DOWN WEIGHT FUNCT	UP WEIGHT FUNCT	INT DOWN TOTAL	INT UP TOTAL
1.450+03	6.772-04	1.708-07	1.000+00	2.522-04	6.772-04	1.708-07
1.452+03	6.753-04	5.626-08	1.000+00	8.332-05	6.753-04	5.626-08
1.454+03	6.735-04	1.923-09	1.000+00	2.856-06	6.735-04	1.923-09
1.456+03	6.716-04	4.491-12	1.000+00	6.489-07	6.716-04	4.491-12
1.458+03	6.696-04	2.370-12	1.000+00	3.540-09	6.696-04	2.370-12
1.460+03	6.677-04	2.810-13	1.000+00	4.210-10	6.677-04	2.810-13
1.462+03	6.658-04	7.987-15	1.000+00	1.200-11	6.658-04	7.987-15
1.464+03	6.639-04	1.269-14	1.000+00	1.912-11	6.639-04	1.269-14
1.466+03	6.620-04	1.737-14	1.000+00	2.625-11	6.620-04	1.737-14
1.468+03	6.601-04	2.203-14	1.000+00	3.338-11	6.601-04	2.203-14
1.470+03	6.582-04	1.740-11	1.000+00	2.644-08	6.582-04	1.740-11
1.472+03	6.563-04	7.880-11	1.000+00	1.201-07	6.563-04	7.880-11
1.474+03	6.544-04	1.981-10	1.000+00	3.028-07	6.544-04	1.981-10
1.476+03	6.525-04	3.659-10	1.000+00	5.916-07	6.525-04	3.659-10
1.478+03	6.506-04	5.737-10	1.000+00	8.821-07	6.506-04	5.737-10
1.480+03	6.487-04	7.264-10	1.000+00	1.120-06	6.487-04	7.264-10
1.482+03	6.467-04	7.910-10	1.000+00	1.223-06	6.467-04	7.910-10
1.484+03	6.448-04	7.406-10	1.000+00	1.199-06	6.448-04	7.406-10
1.486+03	6.429-04	5.539-10	1.000+00	6.618-07	6.429-04	5.539-10
1.488+03	6.410-04	3.661-10	1.000+00	5.712-07	6.410-04	3.661-10
1.490+03	6.391-04	1.961-10	1.000+00	3.069-07	6.391-04	1.961-10
1.492+03	6.372-04	7.008-11	1.000+00	1.100-07	6.372-04	7.008-11
1.494+03	6.353-04	1.109-12	1.000+00	1.796-09	6.353-04	1.109-12
1.496+03	6.334-04	9.497-19	1.000+00	1.000-15	6.334-04	9.497-19
1.498+03	6.315-04	6.834-19	1.000+00	1.082-15	6.315-04	6.834-19
1.500+03	6.296-04	4.186-19	1.000+00	6.651-16	6.296-04	4.186-19
1.502+03	6.276-04	1.534-19	1.000+00	2.445-16	6.276-04	1.534-19
1.504+03	6.257-04	1.467-20	1.000+00	2.345-17	6.257-04	1.467-20
1.506+03	6.238-04	1.071-20	1.000+00	1.718-17	6.238-04	1.071-20
1.508+03	6.219-04	6.784-21	1.000+00	1.091-17	6.219-04	6.784-21
1.510+03	6.200-04	2.878-21	1.000+00	4.643-18	6.200-04	2.878-21
1.512+03	6.181-04	2.227-24	1.000+00	3.403-21	6.181-04	2.227-24
1.514+03	6.162-04	0.000	1.000+00	0.000	6.162-04	0.000
1.516+03	6.143-04	0.000	1.000+00	0.000	6.143-04	0.000
1.518+03	6.124-04	3.176-24	1.000+00	5.187-21	6.124-04	3.176-24
1.520+03	6.105-04	2.115-18	1.000+00	3.466-15	6.105-04	2.115-18
1.522+03	6.086-04	1.681-17	1.000+00	2.763-14	6.086-04	1.681-17
1.524+03	6.067-04	3.147-17	1.000+00	5.189-14	6.067-04	3.147-17
1.526+03	6.048-04	4.605-17	1.000+00	7.616-14	6.048-04	4.605-17
1.528+03	6.029-04	6.053-17	1.000+00	1.004-13	6.029-04	6.053-17
1.530+03	6.009-04	7.078-17	1.000+00	1.178-13	6.009-04	7.078-17
1.532+03	5.990-04	5.615-17	1.000+00	9.376-14	5.990-04	5.615-17
1.534+03	5.971-04	4.149-17	1.000+00	6.949-14	5.971-04	4.149-17
1.536+03	5.952-04	2.691-17	1.000+00	4.523-14	5.952-04	2.691-17
1.538+03	5.933-04	1.243-17	1.000+00	2.096-14	5.933-04	1.243-17
1.540+03	5.915-04	6.340-20	1.000+00	1.072-16	5.915-04	6.340-20
1.542+03	5.896-04	8.925-22	1.000+00	1.514-18	5.896-04	8.925-22
1.544+03	5.877-04	1.305-21	1.000+00	2.221-18	5.877-04	1.305-21
1.546+03	5.858-04	1.715-21	1.000+00	1.8.0+00	5.858-04	1.715-21
1.548+03	5.839-04	2.006-21	1.000+00	3.436-18	5.839-04	2.006-21
1.550+03	5.820-04	1.588-21	1.000+00	2.729-18	5.820-04	1.588-21
1.552+03	5.801-04	1.173-21	1.000+00	2.022-18	5.801-04	1.173-21
1.554+03	5.782-04	7.603-22	1.000+00	1.315-18	5.782-04	7.603-22

ORIGINAL PAGE IS
OF POOR QUALITY

1.556+03	5.763-04	3.505-22	1.000+00	6.083-19	5.763-04	3.505-22
1.558+03	5.744-04	0.000	1.000+00	0.000	5.744-04	0.000
1.560+03	5.725-04	0.000	1.000+00	0.000	5.725-04	0.000
1.562+03	5.707-04	0.000	1.000+00	0.000	5.707-04	0.000
1.564+03	5.688-04	1.198-23	1.000+00	2.018-20	5.688-04	1.198-23
1.566+03	5.669-04	2.571-23	1.000+00	4.536-20	5.669-04	2.571-23
1.568+03	5.650-04	3.985-23	1.000+00	7.054-20	5.650-04	3.985-23
1.570+03	5.632-04	5.750-18	1.000+00	1.021-14	5.632-04	5.750-18
1.572+03	5.613-04	1.270-11	1.000+00	2.263-08	5.613-04	1.270-11
1.574+03	5.594-04	8.555-10	1.000+00	1.530-06	5.594-04	8.555-10
1.576+03	5.575-04	1.218-07	1.000+00	2.186-04	5.575-04	1.218-07
1.578+03	5.554-04	6.819-07	9.998-01	1.227-03	5.554-04	6.819-07
1.580+03	5.525-04	2.551-06	9.979-01	4.607-03	5.525-04	2.551-06
1.582+03	5.494-04	4.752-06	9.957-01	8.612-03	5.494-04	4.752-06
1.584+03	5.463-04	7.002-06	9.935-01	1.273-02	5.463-04	7.002-06
1.586+03	5.433-04	9.047-06	9.913-01	1.651-02	5.433-04	9.047-06
1.588+03	5.407-04	1.025-05	9.898-01	1.876-02	5.407-04	1.025-05
1.590+03	5.390-04	9.969-06	9.901-01	1.831-02	5.390-04	9.969-06
1.592+03	5.372-04	9.923-06	9.902-01	1.829-02	5.372-04	9.923-06
1.594+03	5.354-04	9.759-06	9.904-01	1.805-02	5.354-04	9.759-06
1.596+03	5.337-04	9.626-06	9.905-01	1.787-02	5.337-04	9.626-06
1.598+03	5.317-04	9.867-06	9.903-01	1.838-02	5.317-04	9.867-06
1.600+03	5.302-04	9.192-06	9.909-01	1.718-02	5.302-04	9.192-06

LAYER 11 (S NEAREST GROUND) = 2

UNITS OF RADIANCE ARE WATTS/(CM**2 *STERADIAN*MLCROMETER)

UNITS OF WEIGHTING FUNCTIONS ARE D_i(TRANSMISSION)

FREQ	DOWN INT	UP INT	DOWN WEIGHT FUNCT	UP WEIGHT FUNCT	INT DOWN TOTAL	INT UP TOTAL
1.450+03	2.265-08	6.538-06	3.896-05	1.125-02	6.773-04	6.709-06
1.452+03	7.195-09	2.508-06	1.242-05	4.328-03	6.754-04	2.564-06
1.454+03	1.649-10	3.551-07	2.854-07	6.147-04	6.735-04	3.571-07
1.456+03	2.497-14	9.116-08	4.335-11	1.583-04	6.716-04	9.117-08
1.458+03	1.309-14	5.030-08	2.279-11	8.759-05	6.696-04	5.030-08
1.460+03	1.342-15	1.306-08	2.344-12	2.281-05	6.677-04	1.306-08
1.462+03	1.321-17	9.054-09	2.314-14	1.586-05	6.658-04	9.054-09
1.464+03	2.119-17	1.218-08	3.724-14	2.140-05	6.639-04	1.218-08
1.466+03	2.913-17	1.537-08	5.135-14	2.709-05	6.620-04	1.537-08
1.468+03	3.702-17	1.852-08	6.546-14	3.275-05	6.601-04	1.852-08
1.470+03	2.878-13	7.006-08	5.105-10	1.243-04	6.582-04	7.006-08
1.472+03	1.344-12	2.269-07	2.392-09	4.037-04	6.563-04	2.270-07
1.474+03	3.796-12	4.504-07	6.776-09	0.039-04	6.544-04	4.506-07
1.476+03	7.798-12	7.819-07	1.396-08	1.400-03	6.525-04	7.823-07
1.478+03	1.179-11	1.119-04	2.118-08	2.011-03	6.506-04	1.120-06
1.480+03	1.519-11	1.352-06	2.738-08	2.437-03	6.487-04	1.353-06
1.482+03	1.706-11	1.372-06	3.083-08	2.480-03	6.467-04	1.373-06
1.484+03	1.615-11	1.260-06	2.929-08	2.285-03	6.448-04	1.261-06
1.486+03	1.217-11	9.327-07	2.213-08	1.697-03	6.429-04	9.333-07
1.488+03	8.174-12	5.916-07	1.492-08	1.080-03	6.410-04	5.920-07
1.490+03	4.483-12	3.040-07	8.207-09	5.565-04	6.391-04	3.042-07
1.492+03	1.565-12	1.232-07	2.873-09	2.263-04	6.372-04	1.233-07
1.494+03	1.629-14	8.346-09	3.001-11	1.538-05	6.353-04	8.347-09
1.496+03	1.092-22	3.190-10	2.019-19	5.897-07	6.334-04	3.190-10
1.498+03	7.827-23	2.553-10	1.451-19	4.734-07	6.315-04	2.553-10
1.500+03	4.751-23	1.919-10	8.838-20	3.570-07	6.296-04	1.919-10
1.502+03	1.678-23	1.207-10	3.132-20	2.252-07	6.276-04	1.207-10
1.504+03	1.142-24	5.957-11	2.138-21	1.116-07	6.257-04	5.957-11
1.506+03	8.335-25	4.350-11	1.566-21	8.171-08	6.238-04	4.350-11
1.508+03	5.276-25	2.756-11	9.946-22	5.194-08	6.219-04	2.756-11
1.510+03	2.237-25	1.173-11	4.231-22	2.217-08	6.200-04	1.173-11
1.512+03	1.353-28	3.825-14	2.566-25	7.258-11	6.181-04	3.825-14
1.514+03	3.098-36	0.000	5.898-33	0.000	6.162-04	0.000
1.516+03	2.457-36	0.000	4.693-33	0.000	6.143-04	0.000
1.518+03	5.999-29	3.768-14	1.149-25	7.220-11	6.124-04	3.768-14
1.520+03	5.603-22	1.039-10	1.077-18	1.997-07	6.105-04	1.039-10
1.522+03	4.655-21	5.308-10	8.979-18	1.024-06	6.086-04	5.308-10
1.524+03	8.730-21	9.629-10	1.690-17	1.864-06	6.067-04	9.629-10
1.526+03	1.278-20	1.392-09	2.481-17	2.703-06	6.048-04	1.392-09
1.528+03	1.680-20	1.818-09	3.273-17	3.543-06	6.029-04	1.818-09
1.530+03	1.970-20	2.038-09	3.851-17	3.985-06	6.009-04	2.038-09
1.532+03	1.561-20	1.620-09	3.063-17	3.177-06	5.990-04	1.620-09
1.534+03	1.154-20	1.187-09	2.271-17	2.337-06	5.971-04	1.187-09
1.536+03	7.490-21	7.583-10	1.479-17	1.498-06	5.952-04	7.583-10
1.538+03	3.469-21	3.326-10	6.875-18	6.591-07	5.933-04	3.326-10
1.540+03	8.099-24	1.389-11	1.610-20	2.761-08	5.915-04	1.389-11
1.542+03	9.023-27	1.098-11	1.800-23	2.191-08	5.896-04	1.098-11
1.544+03	1.318-26	1.607-11	2.639-23	3.218-08	5.877-04	1.607-11
1.546+03	1.731-26	2.113-11	3.478-23	4.246-08	5.858-04	2.113-11
1.548+03	2.020-26	2.482-11	4.072-23	5.004-08	5.839-04	2.482-11
1.550+03	1.598-26	1.966-11	3.233-23	3.977-08	5.820-04	1.966-11
1.552+03	1.180-26	1.453-11	2.395-23	2.949-08	5.801-04	1.453-11
1.554+03	7.339-27	9.434-12	1.556-23	1.922-08	5.782-04	9.434-12

1.556+03	3.510-27	4.375-12	7.175-24	8.943-09	5.763-04	4.375-12
1.558+03	4.670-28	0.000	9.581-25	0.000	5.744-04	0.000
1.560+03	1.294-27	0.000	2.663-24	0.000	5.725-04	0.000
1.562+03	2.115-27	0.000	4.369-24	0.000	5.707-04	0.000
1.564+03	4.007-27	4.366-13	8.306-24	9.050-10	5.688-04	4.366-13
1.566+03	6.174-27	9.774-13	1.284-23	2.033-09	5.669-04	9.774-13
1.568+03	7.411-27	1.514-12	1.547-23	3.162-09	5.650-04	1.514-12
1.570+03	1.771-20	2.606-11	3.711-17	5.460-08	5.632-04	2.606-11
1.572+03	6.569-13	2.429-08	1.381-09	5.107-05	5.613-04	2.430-08
1.574+03	7.508-11	2.777-07	1.584-07	5.860-04	5.594-04	2.786-07
1.576+03	3.182-08	2.377-06	6.739-05	5.034-03	5.575-04	2.499-06
1.578+03	1.986-07	8.077-06	4.221-04	1.716-02	5.556-04	4.759-06
1.580+03	8.296-07	1.611-05	1.769-03	3.862-02	5.533-04	2.066-05
1.582+03	1.573-06	2.945-05	3.367-03	6.304-02	5.510-04	3.421-05
1.584+03	2.324-06	4.142-05	4.992-03	8.897-02	5.487-04	4.842-05
1.586+03	3.018-06	5.047-05	6.506-03	1.088-01	5.463-04	5.951-05
1.588+03	3.450-06	5.275-05	7.464-03	1.141-01	5.441-04	6.100-05
1.590+03	3.359-06	5.055-05	7.293-03	1.098-01	5.423-04	6.052-05
1.592+03	3.377-06	4.899-05	7.359-03	1.068-01	5.406-04	5.891-05
1.594+03	3.371-06	4.562-05	7.372-03	9.977-02	5.388-04	5.538-05
1.596+03	3.376-06	4.296-05	7.411-03	9.430-02	5.370-04	5.258-05
1.598+03	3.495-06	4.364-05	7.701-03	9.614-02	5.352-04	5.350-05
1.600+03	3.291-06	4.046-05	7.278-03	8.946-02	5.335-04	4.965-05

UNITS OF WEIGHTING FUNCTIONS ARE D (TRANSMISSION)

FREQ	DOWN INT	UP INT	DOWN WEIGHT FUNCT	UP WEIGHT FUNCT	INT DOWN TOTAL	INT UP TOTAL
1.450+03	4.136-10	2.624-05	8.224-07	5.218-02	6.773-04	3.295-05
1.452+03	1.226-10	1.422-05	2.445-07	2.836-02	6.754-04	1.678-05
1.454+03	1.789-12	6.537-06	3.580-09	1.308-02	6.735-04	6.894-06
1.456+03	1.324-18	3.723-06	2.659-15	7.474-03	6.716-04	3.814-06
1.458+03	6.905-19	2.485-06	1.391-15	5.005-03	6.696-04	2.535-06
1.460+03	6.248-20	1.633-06	1.263-16	3.299-03	6.677-04	1.646-06
1.462+03	1.692-23	1.854-06	3.430-20	3.758-03	6.658-04	1.863-06
1.464+03	2.729-23	2.111-06	5.550-20	4.295-03	6.639-04	2.124-06
1.466+03	3.758-23	2.388-06	7.670-20	4.874-03	6.620-04	2.404-06
1.468+03	4.781-23	2.644-06	9.790-20	5.414-03	6.601-04	2.663-06
1.470+03	9.279-17	3.242-06	1.906-13	6.659-03	6.582-04	3.312-06
1.472+03	4.523-16	5.059-06	9.321-13	1.043-02	6.563-04	5.286-06
1.474+03	1.859-15	7.836-06	3.845-12	1.620-02	6.544-04	8.287-06
1.476+03	4.373-15	1.217-05	9.073-12	2.526-02	6.525-04	1.296-05
1.478+03	6.873-15	1.673-05	1.431-11	3.482-02	6.506-04	1.785-05
1.480+03	9.174-15	1.968-05	1.916-11	4.110-02	6.487-04	2.103-05
1.482+03	1.093-14	1.977-05	2.291-11	4.144-02	6.467-04	2.115-05
1.484+03	1.062-14	1.829-05	2.233-11	3.847-02	6.448-04	1.955-05
1.486+03	8.111-15	1.380-05	1.711-11	2.911-02	6.429-04	1.473-05
1.488+03	5.611-15	8.848-06	1.188-11	1.873-02	6.410-04	9.440-06
1.490+03	3.216-15	4.850-06	6.832-12	1.030-02	6.391-04	5.154-06
1.492+03	1.098-15	2.363-06	2.340-12	5.037-03	6.372-04	2.487-06
1.494+03	3.216-18	6.488-07	6.878-15	1.388-03	6.353-04	6.571-07
1.496+03	3.958-31	3.634-07	8.494-28	7.798-04	6.334-04	3.637-07
1.498+03	2.812-31	3.238-07	6.056-28	6.972-04	6.315-04	3.240-07
1.500+03	1.675-31	2.844-07	3.619-28	6.158-04	6.296-04	2.846-07
1.502+03	5.442-32	2.267-07	1.180-28	4.895-04	6.276-04	2.259-07
1.504+03	2.479-34	1.410-07	5.394-31	3.047-04	6.257-04	1.410-07
1.506+03	1.809-34	1.029-07	3.951-31	2.247-04	6.238-04	1.030-07
1.508+03	1.145-34	6.523-08	2.508-31	1.429-04	6.219-04	6.526-08
1.510+03	4.848-35	2.780-08	1.066-31	6.113-05	6.200-04	2.782-08
1.512+03	5.060-39	1.419-10	1.116-35	3.131-07	6.181-04	1.420-10
1.514+03	0.000	0.000	0.000	0.000	6.162-04	0.000
1.516+03	0.000	0.000	0.000	0.000	6.143-04	0.000
1.518+03	3.795-39	1.089-10	8.462-36	2.428-07	6.124-04	1.089-10
1.520+03	2.047-29	6.637-08	4.580-26	1.485-04	6.105-04	6.647-08
1.522+03	1.789-28	2.433-07	4.018-25	5.912-04	6.086-04	2.638-07
1.524+03	3.364-28	4.651-07	7.579-25	1.048-03	6.067-04	4.661-07
1.526+03	4.927-28	6.655-07	1.114-24	1.505-03	6.048-04	6.669-07
1.528+03	6.478-28	8.642-07	1.470-24	1.961-03	6.029-04	8.660-07
1.530+03	7.621-28	9.320-07	1.736-24	2.123-03	6.009-04	9.341-07
1.532+03	6.037-28	7.414-07	1.380-24	1.695-03	5.990-04	7.430-07
1.534+03	4.463-28	5.395-07	1.024-24	1.238-03	5.971-04	5.407-07
1.536+03	2.900-28	3.391-07	6.676-25	7.808-04	5.952-04	3.399-07
1.538+03	1.348-28	1.419-07	3.114-25	3.279-04	5.933-04	1.422-07
1.540+03	8.843-32	2.286-08	2.051-28	5.300-05	5.915-04	2.287-08
1.542+03	6.513-37	3.119-08	1.516-33	7.258-05	5.896-04	3.120-08
1.544+03	9.503-37	4.567-08	2.220-33	1.067-04	5.877-04	4.567-08
1.546+03	1.247-36	6.085-08	2.924-33	1.402-04	5.858-04	6.007-08
1.548+03	1.451-36	7.061-08	3.413-33	1.661-04	5.839-04	7.064-08
1.550+03	1.147-36	5.592-08	2.710-33	1.320-04	5.820-04	5.594-08
1.552+03	8.462-37	4.133-08	2.006-33	9.796-05	5.801-04	4.134-08
1.554+03	5.472-37	2.685-08	1.302-33	6.387-05	5.782-04	2.686-08

1.556*03	2.503-37	1.247-08	5.977-34	2.977*05	5.743*04	1.247*08
1.558*03	6.272-39	0.000	1.503-35	0.000	5.744*04	0.000
1.560*03	1.732-38	0.000	4.166-35	0.000	5.725*04	0.000
1.562*03	2.829-38	0.000	6.831-35	0.000	5.707*04	0.000
1.564*03	5.785-38	2.327*09	1.402*34	5.638*06	5.688*04	2.327*09
1.566*03	9.215-38	5.208*09	2.241-34	1.267*05	5.669*04	5.209*09
1.568*03	1.139-37	0.067*09	2.781-34	1.969*05	5.650*04	0.067*09
1.570*03	6.891-27	1.987*08	1.689*23	4.869*05	5.632*04	1.989*08
1.572*03	4.421-16	5.783*07	1.087-12	1.422*03	5.613*04	6.024*07
1.574*03	6.148-13	3.031*06	1.518*09	7.483*03	5.594*04	3.310*06
1.576*03	1.203*09	9.257*06	2.981*06	2.294*02	5.575*04	1.176*05
1.578*03	9.761*09	2.017*05	2.428*05	5.018*02	5.556*04	2.893*05
1.580*03	7.433*08	3.521*05	1.856*04	8.773*02	5.538*04	5.587*05
1.582*03	1.528*07	5.127*05	3.830*04	1.285*01	5.512*04	8.548*05
1.584*03	2.311*07	6.611*05	5.815*04	1.663*01	5.489*04	1.145*03
1.586*03	3.068*07	7.528*05	7.749*04	1.901*01	5.466*04	1.348*04
1.588*03	3.680*07	7.635*05	9.330*04	1.936*01	5.445*04	1.194*04
1.590*03	3.580*07	7.315*05	9.109*04	1.862*01	5.427*04	1.337*04
1.592*03	3.531*07	6.962*05	9.019*04	1.778*01	5.409*04	1.285*04
1.594*03	3.474*07	6.398*05	8.909*04	1.641*01	5.392*04	1.194*04
1.596*03	3.423*07	6.007*05	8.811*04	1.546*01	5.374*04	1.126*04
1.598*03	3.433*07	6.054*05	8.871*04	1.564*01	5.356*04	1.140*04
1.600*03	3.215*07	5.749*05	8.341*04	1.491*01	5.338*04	1.071*04

LAYER 1 IS NEAREST GROUND) = 4

UNITS OF RADIANCE ARE WATTS/(CM**2 *STERADIAN*MICROMETER)

UNITS OF WEIGHTING FUNCTIONS ARE D(TRANSMISSION)

FREQ	DOWN INT	UP INT	DOWN WEIGHT FUNCT	UP WEIGHT FUNCT	INT DWN TOTAL	INT UP TOTAL
1.450+03	6.523-11	6.338-05	1.508-07	1.465-01	6.773-04	9.634-05
1.452+03	1.892-11	4.711-05	4.388-08	1.093-01	6.754-04	6.389-05
1.454+03	2.417-13	3.420-05	5.626-10	7.961-02	6.735-04	4.109-05
1.456+03	3.453-20	2.556-05	8.067-17	5.970-02	6.716-04	2.937-05
1.458+03	1.799-20	2.085-05	4.217-17	4.886-02	6.696-04	2.338-05
1.460+03	1.596-21	1.981-05	3.755-18	4.613-02	6.677-04	2.126-05
1.462+03	1.259-25	2.348-05	2.971-22	5.543-02	6.658-04	2.535-05
1.464+03	2.031-25	2.503-05	4.811-22	5.928-02	6.639-04	2.715-05
1.466+03	2.798-25	2.667-05	6.650-22	6.340-02	6.620-04	2.908-05
1.468+03	3.559-25	2.790-05	8.490-22	6.654-02	6.601-04	3.056-05
1.470+03	4.213-18	2.717-05	1.008-14	6.503-02	6.582-04	3.048-05
1.472+03	2.072-17	2.775-05	4.977-14	6.665-02	6.563-04	3.304-05
1.474+03	9.877-17	3.335-05	2.381-13	8.038-02	6.544-04	4.163-05
1.476+03	2.415-16	4.410-05	5.842-13	1.067-01	6.525-04	5.706-05
1.478+03	3.834-16	5.625-05	9.307-13	1.365-01	6.506-04	7.410-05
1.480+03	5.160-16	6.396-05	1.257-12	1.558-01	6.487-04	8.499-05
1.482+03	6.234-16	6.481-05	1.524-12	1.585-01	6.467-04	8.596-05
1.484+03	6.092-16	6.089-05	1.495-12	1.494-01	6.448-04	8.044-05
1.486+03	4.666-16	1.149-05	1.197-12	1.197-01	6.429-04	6.334-05
1.488+03	3.247-16	3.369-05	8.024-13	8.326-02	6.410-04	4.313-05
1.490+03	1.879-16	2.235-05	4.660-13	5.543-02	6.391-04	2.750-05
1.492+03	6.396-17	1.557-05	1.592-13	3.877-02	6.372-04	1.806-05
1.494+03	1.277-19	1.119-05	3.191-16	2.794-02	6.353-04	1.184-05
1.496+03	4.079-34	9.286-06	1.023-30	2.328-02	6.334-04	9.650-06
1.498+03	2.896-34	8.793-06	7.287-31	2.213-02	6.315-04	9.117-06
1.500+03	1.721-34	8.304-06	4.348-31	2.097-02	6.296-04	8.588-06
1.502+03	5.554-35	7.161-06	1.408-31	1.815-02	6.276-04	7.386-06
1.504+03	8.751-38	4.776-06	2.226-34	1.215-02	6.257-04	4.917-06
1.506+03	6.387-38	3.486-06	1.631-34	8.903-03	6.238-04	3.589-06
1.508+03	4.039-38	2.210-06	1.035-34	5.664-03	6.219-04	2.275-06
1.510+03	1.709-38	9.429-07	4.398-35	2.426-03	6.200-04	9.708-07
1.512+03	0.000	6.238-09	0.000	1.611-05	6.181-04	6.380-09
1.514+03	0.000	0.000	0.000	0.000	6.162-04	0.000
1.516+03	0.000	0.000	0.000	0.000	6.143-04	0.000
1.518+03	0.000	3.982-09	0.000	0.000	6.124-04	4.091-09
1.520+03	4.722-32	1.290-06	1.237-28	3.381-03	6.105-04	1.356-06
1.522+03	4.143-31	4.547-06	1.090-27	1.196-02	6.086-04	4.811-06
1.524+03	7.787-31	7.901-06	2.056-27	2.086-02	6.067-04	8.367-06
1.526+03	1.140-30	1.123-05	3.022-27	2.976-02	6.048-04	1.190-05
1.528+03	1.499-30	1.453-05	3.989-27	3.866-02	6.029-04	1.539-05
1.530+03	1.764-30	1.529-05	4.710-27	4.082-02	6.009-04	1.622-05
1.532+03	1.397-30	1.215-05	3.744-27	3.257-02	5.990-04	1.289-05
1.534+03	1.032-30	8.795-06	2.778-27	2.367-02	5.971-04	9.336-06
1.536+03	6.708-31	5.466-06	1.812-27	1.476-02	5.952-04	5.806-06
1.538+03	3.118-31	2.221-06	8.453-28	6.021-03	5.933-04	2.363-06
1.540+03	1.376-34	5.617-07	3.744-31	1.529-03	5.915-04	5.846-07
1.542+03	0.000	8.264-07	5.101-37	2.258-03	5.896-04	8.576-07
1.544+03	0.000	1.208-06	7.469-37	3.313-03	5.877-04	1.254-06
1.546+03	0.000	1.586-06	9.836-37	4.368-03	5.858-04	1.647-06
1.548+03	0.000	1.856-06	1.148-36	5.129-03	5.839-04	1.926-06
1.550+03	0.000	1.468-06	9.108-37	4.074-03	5.820-04	1.524-06
1.552+03	0.000	1.084-06	6.741-37	3.019-03	5.801-04	1.125-06
1.554+03	0.000	7.025-07	4.359-37	1.964-03	5.782-04	7.294-07

1.556+03	0.000	3.240-07	1.991-37	9.094-04	5.763-04	3.365-07
1.558+03	0.000	0.000	0.000	0.000	5.744-04	0.000
1.560+03	0.000	0.000	0.000	0.000	5.725-04	0.000
1.562+03	0.000	0.000	4.991-39	0.000	5.707-04	0.000
1.564+03	0.000	0.000	8.800-39	0.000	5.688-04	2.327-09
1.566+03	0.000	0.000	2.844-38	0.000	5.669-04	5.209-09
1.568+03	0.000	0.000	3.770-38	0.000	5.650-04	8.049-09
1.570+03	3.122-29	1.839-07	9.006-26	5.305-04	5.632-04	2.038-07
1.572+03	2.425-17	3.150-06	7.025-14	9.125-03	5.613-04	3.753-06
1.574+03	8.039-14	1.045-05	2.338-10	3.039-02	5.594-04	1.376-05
1.576+03	2.362-10	2.191-05	6.897-07	6.396-02	5.575-04	3.366-05
1.578+03	2.097-09	3.695-05	6.148-06	1.083-01	5.556-04	6.589-05
1.580+03	2.050-08	5.454-05	6.034-05	1.605-01	5.534-04	1.104-04
1.582+03	4.300-08	6.913-05	1.270-04	2.043-01	5.512-04	1.546-04
1.584+03	6.539-08	7.849-05	1.940-04	2.328-01	5.490-04	1.930-04
1.586+03	8.722-08	8.237-05	2.598-04	2.453-01	5.467-04	2.172-04
1.588+03	1.058-07	8.165-05	3.163-04	2.442-01	5.446-04	2.210-04
1.590+03	1.024-07	7.816-05	3.075-04	2.347-01	5.428-04	2.118-04
1.592+03	9.980-08	7.506-05	3.008-04	2.263-01	5.410-04	2.036-04
1.594+03	9.706-08	7.206-05	2.938-04	2.181-01	5.393-04	1.914-04
1.596+03	9.443-08	7.038-05	2.870-04	2.139-01	5.375-04	1.820-04
1.598+03	9.316-08	7.042-05	2.843-04	2.149-01	5.357-04	1.845-04
1.600+03	8.701-08	6.925-05	2.666-04	2.122-01	5.339-04	1.744-04

LAYER (1 IS NEAREST GROUND) = 5

UNITS OF RADIANCE ARE WATTS/(CM**2 *STERADIAN*MICROMETER)

UNITS OF WEIGHTING FUNCTIONS ARE D (TRANSMISSION)

FREQ	DOWN INT	UP INT	DOWN WEIGHT FUNCT	UP WEIGHT FUNCT	INT DWN TOTAL	INT UP TOTAL
1.453+03	1.374-11	6.089-05	3.720-08	1.648-01	6.773-04	1.572-04
1.453+03	3.952-12	5.150-05	1.074-08	1.399-01	6.754-04	1.154-04
1.454+03	4.792-14	4.327-05	1.307-10	1.180-01	6.735-04	8.436-05
1.456+03	3.530-21	3.588-05	9.661-18	9.819-02	6.716-04	6.525-05
1.458+03	1.838-21	3.209-05	5.049-18	8.814-02	6.696-04	5.547-05
1.460+03	1.621-22	3.339-05	4.470-19	9.206-02	6.677-04	5.465-05
1.462+03	7.669-27	4.027-05	2.122-23	1.114-01	6.658-04	6.562-05
1.464+03	1.237-26	4.190-05	3.437-23	1.164-01	6.639-04	6.905-05
1.466+03	1.704-26	4.334-05	4.751-23	1.208-01	6.620-04	7.242-05
1.468+03	2.168-26	4.392-05	6.066-23	1.229-01	6.601-04	7.548-05
1.470+03	5.354-19	4.017-05	1.509-15	1.128-01	6.582-04	7.035-05
1.472+03	2.641-18	3.562-05	7.446-15	1.009-01	6.563-04	6.866-05
1.474+03	1.342-17	3.816-05	3.798-14	1.080-01	6.544-04	7.980-05
1.476+03	3.331-17	4.601-05	9.460-14	1.307-01	6.525-04	1.031-04
1.478+03	5.306-17	5.580-05	1.513-13	1.591-01	6.506-04	1.299-04
1.480+03	7.161-17	6.226-05	2.099-13	1.782-01	6.487-04	1.472-04
1.482+03	8.693-17	6.400-05	2.497-13	1.838-01	6.467-04	1.500-04
1.484+03	8.512-17	6.115-05	2.454-13	1.763-01	6.448-04	1.416-04
1.486+03	6.525-17	5.192-05	1.889-13	1.503-01	6.429-04	1.153-04
1.488+03	4.550-17	3.924-05	1.322-13	1.190-01	6.410-04	8.237-05
1.490+03	2.641-17	3.018-05	7.703-14	8.803-02	6.391-04	5.768-05
1.492+03	8.783-18	2.553-05	2.630-14	7.476-02	6.372-04	4.359-05
1.494+03	1.538-20	2.338-05	4.521-17	6.873-02	6.353-04	3.523-05
1.496+03	1.100-35	2.0674-05	3.244-32	6.120-02	6.334-04	3.039-05
1.498+03	7.803-36	1.992-05	2.311-32	5.901-02	6.315-04	2.904-05
1.500+03	4.636-36	1.911-05	1.378-32	5.682-02	6.296-04	2.770-05
1.502+03	1.492-36	1.671-05	4.454-33	4.987-02	6.276-04	2.409-05
1.504+03	0.000	1.123-05	4.337-36	3.366-02	6.257-04	1.615-05
1.506+03	0.000	8.189-06	3.177-36	2.463-02	6.238-04	1.178-05
1.508+03	0.000	5.178-06	2.016-36	1.564-02	6.219-04	7.453-06
1.510+03	0.000	2.189-06	8.554-37	6.637-03	6.200-04	3.160-06
1.512+03	0.000	3.045-09	0.000	9.268-06	6.181-04	9.425-09
1.514+03	0.000	0.000	0.000	0.000	6.162-04	0.000
1.516+03	0.000	0.000	0.000	0.000	6.143-04	0.000
1.518+03	0.000	3.761-09	0.000	1.158-05	6.124-04	7.852-09
1.520+03	1.784-33	2.469-06	5.516-30	7.634-03	6.105-04	3.825-06
1.522+03	1.567-32	8.406-06	4.864-29	2.609-02	6.086-04	1.322-05
1.524+03	2.945-32	1.454-05	9.177-29	4.531-02	6.067-04	2.291-05
1.526+03	4.312-32	1.062-05	1.349-28	6.453-02	6.048-04	3.252-05
1.528+03	5.668-32	2.665-05	1.780-28	8.373-02	6.029-04	4.204-05
1.530+03	6.666-32	2.782-05	2.102-28	8.773-02	6.009-04	4.404-05
1.532+03	5.278-32	2.212-05	1.671-28	7.004-02	5.990-04	3.501-05
1.534+03	3.900-32	1.599-05	1.240-28	5.082-02	5.971-04	2.532-05
1.536+03	2.533-32	9.901-06	8.087-29	3.161-02	5.952-04	1.571-05
1.538+03	1.177-32	3.933-06	3.774-29	1.261-02	5.933-04	4.296-06
1.540+03	4.436-36	6.684-07	1.428-32	2.151-03	5.915-04	1.253-06
1.542+03	0.000	7.910-07	6.803-39	2.556-03	5.896-04	1.649-06
1.544+03	0.000	1.150-06	1.146-38	3.729-03	5.877-04	2.403-06
1.546+03	0.000	1.505-06	1.507-38	4.903-03	5.858-04	3.152-06
1.548+03	0.000	1.732-06	1.749-38	5.663-03	5.839-04	3.658-06
1.550+03	0.000	1.367-06	1.388-38	4.489-03	5.820-04	2.891-06
1.552+03	0.000	1.006-06	8.942-39	3.316-03	5.801-04	2.131-06
1.554+03	0.000	6.469-07	5.795-39	2.142-03	5.782-04	1.376-06

1.556+03	0.000	2.913-07	1.721-39	9.683+04	5.761+04	6.277-07
1.558+03	0.000	0.000	0.000	0.000	5.744+04	0.000
1.560+03	0.000	0.000	0.000	0.000	5.725+04	0.000
1.562+03	0.000	0.000	0.000	0.000	5.707+04	0.000
1.564+03	0.000	0.000	0.000	0.000	5.688+04	2.327-09
1.566+03	0.000	0.000	0.000	0.000	5.669+04	5.209-09
1.568+03	0.000	0.000	0.000	0.000	5.650+04	8.069-09
1.570+03	1.481-30	3.449-07	5.087-27	1.180+03	5.632+04	5.486+07
1.572+03	3.286-18	4.052+06	3.129-14	1.392+02	5.613+04	7.804+04
1.574+03	1.571-14	1.111-05	5.421-11	3.833+02	5.594+04	2.487+05
1.576+03	5.466-11	2.048+05	1.894-07	7.096+02	5.575+04	5.414+05
1.578+03	5.056-10	3.137-05	1.759-06	1.092+01	5.556+04	9.725+05
1.580+03	5.612-09	4.281-05	1.961-05	1.496+01	5.534+04	1.532+04
1.582+03	1.185-08	4.940-05	4.158+05	1.733+01	5.512+04	2.040+04
1.584+03	1.805-08	5.151-05	6.362-05	1.815+01	5.490+04	2.445+04
1.586+03	2.411-08	5.098-05	8.533-05	1.804+01	5.468+04	2.681+04
1.588+03	2.937-08	4.953-05	1.044-04	1.740+01	5.446+04	2.705+04
1.590+03	2.834+08	4.718-05	1.011-04	1.684+01	5.428+04	2.590+04
1.592+03	2.748+08	4.598+05	9.851-05	1.648+01	5.411+04	2.496+04
1.594+03	2.660+08	4.582+05	9.576+05	1.649+01	5.393+04	2.372+04
1.596+03	2.575+08	4.605+05	9.309+05	1.665+01	5.375+04	2.291+04
1.598+03	2.523+08	4.567+05	9.160+05	1.658+01	5.357+04	2.301+04
1.600+03	2.357+08	4.606+05	8.595+05	1.679+01	5.340+04	2.225+04

LAYER (1 IS NEAREST GROUND) = 6

UNITS OF RADIANCE ARE WATTS/(CM**2 *STERADIAN*H(CENTIMETER))

UNITS OF WEIGHTING FUNCTIONS ARE D(TRANSMISSION)

FREQ	DOWN INT	UP INT	DOWN WEIGHT FUNCT	UP WEIGHT FUNCT	INT DOWN TOTAL	INT UP TOTAL
1.450+03	3.261-12	2.752-05	1.194-08	1.008-01	6.773-04	1.847-04
1.452+03	9.366-13	2.407-05	3.444-09	8.850-02	6.754-04	1.394-04
1.454+03	1.120-14	2.105-05	4.135-11	7.773-02	6.735-04	1.054-04
1.456+03	6.508-22	1.817-05	2.413-18	6.737-02	6.716-04	8.342-05
1.458+03	3.387-22	1.691-05	1.261-18	6.294-02	6.696-04	7.238-05
1.460+03	2.980-23	1.834-05	1.114-19	6.856-02	6.677-04	7.299-05
1.462+03	1.211-27	2.247-05	4.545-24	8.434-02	6.658-04	8.809-05
1.464+03	1.953-27	2.338-05	7.361-24	8.812-02	6.639-04	9.243-05
1.466+03	2.689-27	2.401-05	1.018-23	9.087-02	6.620-04	9.643-05
1.468+03	3.419-27	2.418-05	1.299-23	9.159-02	6.601-04	9.859-05
1.470+03	1.065-19	2.162-05	4.064-16	8.250-02	6.582-04	9.227-05
1.472+03	5.257-19	1.825-05	2.014-15	6.991-02	6.563-04	8.690-05
1.474+03	2.733-18	1.871-05	1.051-14	7.200-02	6.544-04	9.851-05
1.476+03	6.812-18	2.176-05	2.632-14	8.408-02	6.525-04	1.248-04
1.478+03	1.086-17	2.590-05	4.214-14	1.005-01	6.506-04	1.558-04
1.480+03	1.467-17	2.885-05	5.715-14	1.124-01	6.487-04	1.761-04
1.482+03	1.783-17	3.011-05	6.975-14	1.178-01	6.467-04	1.801-04
1.484+03	1.746-17	2.920-05	8.861-14	1.147-01	6.448-04	1.708-04
1.486+03	1.338-17	2.560-05	5.281-14	1.010-01	6.429-04	1.409-04
1.488+03	9.336-18	2.016-05	3.699-14	7.986-02	6.410-04	1.025-04
1.490+03	5.422-18	1.632-05	2.158-14	6.495-02	6.391-04	7.400-05
1.492+03	1.843-18	1.455-05	7.366-15	5.813-02	6.372-04	5.814-05
1.494+03	3.024-21	1.412-05	1.213-17	5.666-02	6.353-04	4.935-05
1.496+03	1.323-36	1.285-05	5.331-33	5.178-02	6.334-04	4.324-05
1.498+03	9.383-37	1.256-05	3.798-33	5.082-02	6.315-04	4.140-05
1.500+03	5.571-37	1.226-05	2.265-33	4.985-02	6.296-04	3.996-05
1.502+03	1.792-37	1.096-05	7.315-34	4.476-02	6.276-04	3.506-05
1.504+03	0.000	7.498-06	6.082-37	3.074-02	6.257-04	2.365-05
1.506+03	0.000	5.474-06	4.455-37	2.254-02	6.238-04	1.725-05
1.508+03	0.000	3.468-06	2.818-37	1.434-02	6.219-04	1.092-05
1.510+03	0.000	1.480-06	1.168-37	6.148-03	6.200-04	4.640-06
1.512+03	0.000	2.193-09	0.000	9.149-06	6.181-04	1.162-06
1.514+03	0.000	0.000	0.000	0.000	6.162-04	0.000
1.516+03	0.000	0.000	0.000	0.000	6.143-04	0.000
1.518+03	0.000	2.462-09	0.000	1.041-05	6.124-04	1.031-08
1.520+03	2.381-34	1.462-06	1.011-30	6.206-03	6.105-04	5.287-06
1.522+03	2.091-33	4.860-06	8.914-30	2.072-02	6.086-04	1.808-05
1.524+03	3.928-33	8.370-06	1.682-29	3.584-02	6.067-04	3.128-05
1.526+03	5.749-33	1.185-05	2.472-29	5.076-02	6.048-04	4.437-05
1.528+03	7.553-33	1.529-05	3.263-29	6.607-02	6.029-04	5.734-05
1.530+03	8.881-33	1.586-05	3.853-29	6.882-02	6.009-04	5.990-05
1.532+03	7.029-33	1.260-05	3.063-29	5.493-02	5.990-04	4.762-05
1.534+03	5.192-33	9.094-06	2.273-29	3.981-02	5.971-04	3.442-05
1.536+03	3.371-33	5.614-06	1.482-29	2.469-02	5.952-04	2.132-05
1.538+03	1.566-33	2.209-06	6.916-30	9.755-03	5.933-04	8.505-06
1.540+03	5.604-37	4.126-07	2.486-33	1.830-03	5.915-04	1.666-06
1.542+03	0.000	5.028-07	0.000	2.240-03	5.896-04	2.151-06
1.544+03	0.000	7.304-07	0.000	3.269-03	5.877-04	3.134-06
1.546+03	0.000	9.560-07	0.000	4.298-03	5.858-04	4.108-06
1.548+03	0.000	.099-06	0.000	4.964-03	5.839-04	4.757-06
1.550+03	0.000	8.675-07	0.000	3.935-03	5.820-04	3.759-06
1.552+03	0.000	6.378-07	0.000	2.907-03	5.801-04	2.769-06
1.554+03	0.000	4.102-07	0.000	1.878-03	5.782-04	1.787-06

1.556+03	0.000	1.846-07	0.000	8.487-09	5.743-09	8.123-07
1.558+03	0.000	0.000	0.000	0.000	5.744-04	0.000
1.560+03	0.000	0.000	0.000	0.000	5.725-04	0.000
1.562+03	0.000	0.000	0.000	0.000	5.707-04	0.000
1.564+03	0.000	0.000	0.000	0.000	5.688-04	2.327-09
1.566+03	0.000	0.000	0.000	0.000	5.669-04	5.209-09
1.568+03	0.000	0.000	0.000	0.000	5.650-09	8.067-09
1.570+03	2.167-31	2.288-07	1.029-27	1.086-03	5.632-04	7.774-07
1.572+03	6.871-19	2.207-06	3.277-15	1.052-02	5.613-04	1.001-05
1.574+03	3.689-15	5.566-06	1.767-11	2.667-02	5.594-04	3.043-05
1.576+03	1.386-11	9.759-06	6.672-08	4.697-02	5.575-04	6.390-05
1.578+03	1.305-10	1.443-05	6.311-07	6.978-02	5.556-04	1.117-04
1.580+03	1.566-09	1.905-05	7.605-06	9.259-02	5.534-04	1.723-04
1.582+03	3.306-09	2.096-05	1.613-05	1.023-01	5.512-04	2.250-04
1.584+03	5.034-09	2.096-05	2.468-05	1.028-01	5.490-04	2.655-04
1.586+03	6.723-09	2.011-05	3.311-05	9.907-02	5.468-04	2.883-04
1.588+03	8.203-09	1.919-05	4.059-05	9.498-02	5.446-04	2.897-04
1.590+03	7.883-09	1.811-05	3.919-05	9.004-02	5.428-04	2.771-04
1.592+03	7.650-09	1.779-05	3.821-05	8.884-02	5.411-04	2.674-04
1.594+03	7.412-09	1.805-05	3.719-05	9.060-02	5.393-04	2.553-04
1.596+03	7.181-09	1.839-05	3.620-05	9.273-02	5.375-04	2.475-04
1.598+03	7.035-09	1.822-05	3.564-05	9.230-02	5.357-04	2.484-04
1.600+03	6.607-09	1.867-05	3.363-05	9.504-02	5.340-04	2.411-04

UNITS OF WEIGHTING FUNCTIONS ARE (TRANSMISSION)
FREQ DOWN INT UP INT

FREQ	DOWN INT	UP INT
1.450+03	5.089-13	5.505-06
1.452+03	1.473-13	4.866-06
1.454+03	1.830-15	4.338-06
1.456+03	9.154-23	3.814-06
1.458+03	4.767-23	3.605-06
1.460+03	4.188-24	3.964-06
1.462+03	1.665-28	4.878-06
1.464+03	2.685-28	5.063-06
1.466+03	3.695-28	5.170-06
1.468+03	4.695-28	5.155-06
1.470+03	1.543-20	4.572-06
1.472+03	7.615-20	3.773-06
1.474+03	4.012-19	3.808-06
1.476+03	1.002-18	4.408-06
1.478+03	1.598-18	5.253-06
1.480+03	2.159-18	5.914-06
1.482+03	2.625-18	6.262-06
1.484+03	2.570-18	6.152-06
1.486+03	1.969-18	5.473-06
1.488+03	1.373-18	4.381-06
1.490+03	7.976-19	3.594-06
1.492+03	2.708-19	3.233-06
1.494+03	4.442-22	3.181-06
1.496+03	1.656-37	2.926-06
1.498+03	1.174-37	2.888-06
1.500+03	6.969-38	2.850-06
1.502+03	2.240-38	2.573-06
1.504+03	0.000	1.772-06
1.506+03	0.000	1.293-06
1.508+03	0.000	8.189-07
1.510+03	0.000	3.494-07
1.512+03	0.000	5.253-10
1.514+03	0.000	0.000
1.516+03	0.000	0.000
1.518+03	0.000	5.448-10
1.520+03	3.053-35	3.130-07
1.522+03	2.679-34	1.031-06
1.524+03	5.030-34	1.771-06
1.526+03	7.357-34	2.505-06
1.528+03	9.662-34	3.230-06
1.530+03	1.135-33	3.340-06
1.532+03	8.980-34	2.652-06
1.534+03	6.630-34	1.911-06
1.536+03	4.302-34	1.178-06
1.538+03	1.997-34	4.577-07
1.540+03	7.020-38	6.816-08
1.542+03	0.000	7.174-08
1.544+03	0.000	1.043-07
1.546+03	0.000	1.366-07
1.548+03	0.000	1.579-07
1.550+03	0.000	1.246-07
1.552+03	0.000	9.168-09
1.554+03	0.000	5.907-08

DOWN WEIGHT FUNCT	UP WEIGHT FUNCT	INT DWN TOTAL	INT UP TOTAL
2.810-09	3.039-02	6.773-04	1.902-04
8.167-10	2.698-02	6.754-04	1.443-04
1.020-11	2.417-02	6.735-04	1.098-04
5.130-19	2.135-02	6.716-04	8.724-05
2.681-19	2.027-02	6.696-04	7.598-05
2.366-20	2.240-02	6.677-04	7.696-05
9.454-25	2.769-02	6.658-04	9.297-05
1.531-24	2.887-02	6.639-04	9.750-05
2.117-24	2.962-02	6.620-04	1.016-04
2.703-24	2.968-02	6.601-04	1.037-04
8.924-17	2.645-02	6.582-04	9.684-05
4.425-16	2.193-02	6.563-04	9.068-05
2.343-15	2.223-02	6.544-04	1.023-04
5.681-15	2.586-02	6.525-04	1.292-04
9.421-15	3.097-02	6.506-04	1.610-04
1.278-14	3.503-02	6.487-04	1.820-04
1.562-14	3.726-02	6.467-04	1.863-04
1.537-14	3.679-02	6.448-04	1.769-04
1.183-14	3.288-02	6.429-04	1.463-04
8.291-15	2.645-02	6.410-04	1.069-04
4.838-15	2.180-02	6.391-04	7.760-05
1.651-15	1.971-02	6.372-04	6.137-05
2.721-18	1.948-02	6.353-04	5.253-05
1.019-33	1.801-02	6.334-04	4.617-05
7.262-34	1.786-02	6.315-04	4.448-05
4.330-34	1.771-02	6.296-04	4.281-05
1.399-34	1.606-02	6.276-04	3.763-05
1.090-37	1.112-02	6.257-04	2.542-05
7.862-38	8.153-03	6.238-04	1.855-05
4.876-38	5.189-03	6.219-04	1.174-05
1.421-38	2.225-03	6.200-04	4.970-06
0.000	3.361-06	6.181-04	1.214-08
0.000	0.000	6.162-04	0.000
0.000	0.000	6.143-04	0.000
0.000	0.000	6.124-04	1.086-08
0.000	3.538-06	6.105-04	5.600-06
1.992-31	2.042-03	6.086-04	1.911-05
1.757-30	6.759-03	6.067-04	3.305-05
3.315-30	1.167-02	6.048-04	4.687-05
4.873-30	1.659-02	6.029-04	6.057-05
6.431-30	2.150-02	6.010-04	6.324-05
7.594-30	2.234-02	5.990-04	5.027-05
6.037-30	1.783-02	5.971-04	3.633-05
4.479-30	1.291-02	5.952-04	2.250-05
2.921-30	7.998-03	5.933-04	8.963-06
1.363-30	3.124-03	5.915-04	1.734-06
4.815-34	4.675-04	5.896-04	2.223-06
0.000	4.945-04	5.877-04	3.238-06
0.000	7.229-04	5.858-04	4.244-06
0.000	9.514-04	5.839-04	4.915-06
0.000	1.105-03	5.820-04	3.884-06
0.000	8.765-04	5.801-04	2.860-06
0.000	6.481-04	5.782-04	1.846-06
0.000	4.197-04		

ORIGINAL PAGE IS
OF POOR QUALITY

1.556+03	0.000	2.678-08	0.000	1.913-04	5.743-04	8.371-02
1.558+03	0.000	0.000	0.000	0.000	5.749-04	0.000
1.560+03	0.000	0.000	0.000	0.000	5.725-04	0.000
1.562+03	0.000	0.000	0.000	0.000	5.707-04	0.000
1.564+03	0.000	0.000	0.000	0.000	5.688-04	2.327-09
1.566+03	0.000	0.000	0.000	0.000	5.669-04	5.209-09
1.568+03	0.000	0.000	0.000	0.000	5.650-04	8.069-02
1.570+03	2.957-32	5.414-08	2.189-28	4.007-04	5.632-04	8.316-07
1.572+03	1.061-19	4.871-07	7.891-16	3.624-03	5.613-04	1.050-05
1.574+03	5.845-16	1.186-06	4.371-12	8.869-03	5.594-04	3.162-05
1.576+03	2.288-12	2.035-06	1.720-08	1.530-02	5.575-04	8.594-05
1.578+03	2.237-11	2.970-06	1.691-07	2.244-02	5.556-04	1.147-04
1.580+03	3.582-10	3.876-06	2.721-06	2.944-02	5.534-04	1.761-04
1.582+03	7.568-10	4.174-06	5.778-06	3.187-02	5.512-04	2.291-04
1.584+03	1.152-09	4.098-06	8.841-06	3.145-02	5.490-04	2.696-04
1.586+03	1.539-09	3.877-06	1.187-05	2.991-02	5.468-04	2.921-04
1.588+03	1.889-09	3.650-06	1.465-05	2.831-02	5.446-04	2.934-04
1.590+03	1.790-09	3.398-06	1.396-05	2.649-02	5.428-04	2.805-04
1.592+03	1.730-09	3.348-06	1.356-05	2.624-02	5.411-04	2.707-04
1.594+03	1.669-09	3.435-06	1.315-05	2.706-02	5.393-04	2.587-04
1.596+03	1.610-09	3.530-06	1.275-05	2.796-02	5.375-04	2.510-04
1.598+03	1.565-09	3.525-06	1.246-05	2.806-02	5.357-04	2.519-04
1.600+03	1.490-09	3.657-06	1.192-05	2.927-02	5.340-04	2.448-04

LAYER (IS NEAREST GROUND) = 8

UNITS OF RADIANCE ARE WATTS/(CM² * STERADIAN * METER)

UNITS OF WEIGHTING FUNCTIONS ARE D (TRANSMISSION)

FREQ	DOWN INT	UP INT	DOWN WEIGHT	FUNCT UP	WEIGHT FUNCT UP	INT DOWN TOTAL	INT UP TOTAL
1.450+03	3.211-14	3.652-07	3.117-10	3.545-03	6.773-04	1.906-04	
1.452+03	1.006-14	3.164-07	9.815-11	3.087-03	6.754-04	1.446-04	
1.454+03	1.846-16	2.806-07	1.811-12	2.753-03	6.735-04	1.100-04	
1.456+03	4.730-24	2.445-07	4.666-20	2.412-03	6.716-04	8.748-05	
1.458+03	2.458-24	2.261-07	2.438-20	2.243-03	6.696-04	7.621-05	
1.460+03	2.153-25	2.439-07	2.147-21	2.432-03	6.677-04	7.720-05	
1.462+03	8.839-30	2.977-07	8.863-26	2.985-03	6.658-04	9.327-05	
1.464+03	1.424-29	3.061-07	1.435-25	3.086-03	6.639-04	9.780-05	
1.466+03	1.958-29	3.099-07	1.935-25	3.142-03	6.620-04	1.019-04	
1.468+03	2.486-29	3.064-07	2.534-25	3.123-03	6.601-04	1.090-04	
1.470+03	7.949-22	2.685-07	8.148-18	2.752-03	6.582-04	9.711-05	
1.472+03	3.920-21	2.182-07	4.040-17	2.249-03	6.563-04	9.089-05	
1.474+03	2.197-20	2.209-07	2.277-16	2.289-03	6.544-04	1.025-04	
1.476+03	5.537-20	2.661-07	5.770-16	2.773-03	6.525-04	1.295-04	
1.478+03	8.843-20	3.269-07	9.265-16	3.425-03	6.506-04	1.614-04	
1.480+03	1.196-19	3.792-07	1.260-15	3.996-03	6.487-04	1.824-04	
1.482+03	1.458-19	4.129-07	1.545-15	4.375-03	6.467-04	1.867-04	
1.484+03	1.427-19	4.163-07	1.521-15	4.435-03	6.448-04	1.774-04	
1.486+03	1.094-19	3.716-07	1.172-15	3.980-03	6.429-04	1.467-04	
1.488+03	7.631-20	3.005-07	8.220-16	3.237-03	6.410-04	1.072-04	
1.490+03	4.436-20	2.460-07	4.806-16	2.665-03	6.391-04	7.784-05	
1.492+03	1.499-20	2.170-07	1.633-16	2.364-03	6.372-04	6.159-05	
1.494+03	2.545-23	2.060-07	2.788-19	2.256-03	6.353-04	5.273-05	
1.496+03	8.836-39	1.876-07	9.734-35	2.066-03	6.334-04	4.436-05	
1.498+03	6.260-39	1.829-07	6.934-35	2.027-03	6.315-04	4.467-05	
1.500+03	3.712-39	1.784-07	4.135-35	1.987-03	6.296-04	4.299-05	
1.502+03	0.000	1.591-07	1.335-35	1.783-03	6.276-04	3.779-05	
1.504+03	0.000	1.090-07	0.000	1.228-03	6.257-04	2.553-05	
1.506+03	0.000	7.948-08	0.000	9.006-04	6.238-04	1.862-05	
1.508+03	0.000	5.030-08	0.000	5.732-04	6.219-04	1.179-05	
1.510+03	0.000	2.145-08	0.000	2.458-04	6.200-04	5.011-06	
1.512+03	0.000	3.243-11	0.000	3.737-07	6.181-04	1.218-08	
1.514+03	0.000	0.000	0.000	0.000	6.162-04	0.000	
1.516+03	0.000	0.000	0.000	0.000	6.143-04	0.000	
1.518+03	0.000	3.116-11	0.000	3.653-07	6.124-04	1.089-08	
1.520+03	1.559-36	1.784-08	1.838-32	2.104-04	6.105-04	5.618-06	
1.522+03	1.367-35	5.863-08	1.621-31	6.952-04	6.086-04	1.917-05	
1.524+03	2.564-35	1.006-07	3.058-31	1.200-03	6.067-04	3.315-05	
1.526+03	3.748-35	1.422-07	4.495-31	1.785-03	6.048-04	4.702-05	
1.528+03	4.918-35	1.832-07	5.932-31	2.210-03	6.029-04	6.075-05	
1.530+03	5.774-35	1.892-07	7.006-31	2.296-03	6.009-04	6.343-05	
1.532+03	4.564-35	1.501-07	5.569-31	1.832-03	5.990-04	5.042-05	
1.534+03	3.366-35	1.081-07	4.132-31	1.327-03	5.971-04	3.643-05	
1.536+03	2.183-35	6.654-08	2.695-31	8.214-04	5.952-04	2.257-05	
1.538+03	1.013-35	2.581-08	1.257-31	3.205-04	5.933-04	8.988-06	
1.540+03	3.539-39	3.837-09	4.420-35	4.792-05	5.915-04	1.738-06	
1.542+03	0.000	4.041-09	0.000	5.076-05	5.896-04	2.227-06	
1.544+03	0.000	5.873-09	0.000	7.421-05	5.877-04	3.244-06	
1.546+03	0.000	7.684-09	0.000	9.765-05	5.858-04	4.252-06	
1.548+03	0.000	8.873-09	0.000	1.134-04	5.839-04	4.924-06	
1.550+03	0.000	6.998-09	0.000	8.997-05	5.820-04	3.891-06	
1.552+03	0.000	5.144-09	0.000	6.653-05	5.801-04	2.866-06	
1.554+03	0.000	3.312-09	0.000	4.308-05	5.782-04	1.849-06	

1.556+03	0.000	1.501-09	0.000	1.964-05	5.763-04	8.406-07
1.558+03	0.000	0.000	0.000	0.000	5.744-04	0.000
1.560+03	0.000	0.000	0.000	0.000	5.725-04	0.000
1.562+03	0.000	0.000	0.000	0.000	5.707-04	0.000
1.564+03	0.000	0.000	0.000	0.000	5.688-04	2.327-09
1.566+03	0.000	0.000	0.000	0.000	5.669-04	5.209-09
1.568+03	0.000	0.000	0.000	0.000	5.650-04	8.067-09
1.570+03	1.634-33	3.370-09	2.228-29	4.622-05	5.632-04	8.350-07
1.572+03	6.006-21	2.998-08	8.230-17	4.112-04	5.613-04	1.053-05
1.574+03	3.282-17	7.182-08	4.529-13	9.910-04	5.594-04	3.169-05
1.576+03	1.321-13	1.219-07	1.834-09	1.692-03	5.575-04	6.406-05
1.578+03	1.863-12	1.785-07	2.682-08	2.492-03	5.556-04	1.198-04
1.580+03	9.959-11	2.398-07	1.398-06	3.367-03	5.534-04	1.764-04
1.582+03	2.116-10	2.633-07	2.990-06	3.721-03	5.512-04	2.294-04
1.584+03	3.224-10	2.648-07	4.583-06	3.764-03	5.490-04	2.477-04
1.586+03	4.316-10	2.583-07	6.172-06	3.694-03	5.468-04	2.924-04
1.588+03	5.367-10	2.481-07	7.721-06	3.570-03	5.446-04	2.936-04
1.590+03	4.938-10	2.290-07	7.147-06	3.314-03	5.428-04	2.807-04
1.592+03	4.664-10	2.289-07	6.794-06	3.334-03	5.411-04	2.202-04
1.594+03	4.396-10	2.406-07	6.440-06	3.524-03	5.393-04	2.590-04
1.596+03	4.130-10	2.528-07	6.086-06	3.725-03	5.375-04	2.9513-04
1.598+03	3.876-10	2.610-07	5.747-06	3.869-03	5.357-04	2.521-04
1.600+03	3.764-10	2.740-07	5.615-06	4.088-03	5.340-04	2.451-04

LAYER (1 IS NEAREST GROUND) = 9

UNITS OF RADIANCE ARE WATTS/(CM² *STERADIAN*MICROMETER)

UNITS OF WEIGHTING FUNCTIONS ARE DITRANSMISSIONI

FREQ	DOWN INT	UP INT	DOWN WEIGHTY FUNCT	UP WEIGHT FUNCT	INT DWN TOTAL	INT UP TOTAL
1.450*03	2.247-15	2.308-08	5.149-11	5.288-04	6.773-04	1.906-04
1.452*03	9.783-16	1.787-08	2.256-11	4.123-04	6.754-04	1.446-04
1.454*03	4.002-17	1.443-08	9.292-13	3.351-04	6.735-04	1.100-04
1.456*03	2.627-26	1.065-08	6.140-22	2.489-04	6.716-04	8.749-05
1.458*03	1.355-26	7.013-09	3.188-22	1.650-04	6.696-04	7.622-05
1.460*03	1.037-27	4.676-09	2.455-23	1.107-04	6.677-04	7.720-05
1.462*03	7.126-33	4.033-09	1.699-28	9.614-05	6.658-04	9.327-05
1.464*03	1.145-32	3.049-09	2.749-28	7.318-05	6.639-04	9.781-05
1.466*03	1.572-32	2.410-09	3.799-28	5.823-05	6.620-04	1.019-04
1.468*03	1.994-32	1.766-09	4.848-28	4.295-05	6.601-04	1.040-04
1.470*03	6.449-25	1.087-09	1.579-20	2.662-05	6.582-04	9.711-05
1.472*03	3.184-24	4.187-10	7.848-20	1.032-05	6.563-04	9.090-05
1.474*03	4.615-22	1.282-09	1.145-17	3.182-05	6.544-04	1.025-04
1.476*03	1.303-21	5.727-09	3.254-17	1.431-04	6.525-04	1.295-04
1.478*03	2.133-21	1.014-08	5.364-17	2.550-04	6.506-04	1.614-04
1.480*03	2.951-21	1.450-08	7.472-17	3.670-04	6.487-04	1.824-04
1.482*03	3.755-21	1.878-08	9.570-17	4.786-04	6.467-04	1.868-04
1.484*03	3.668-21	2.195-08	9.411-17	5.632-04	6.448-04	1.774-04
1.486*03	2.828-21	1.956-08	7.304-17	5.054-04	6.429-04	1.467-04
1.488*03	1.997-21	1.717-08	5.194-17	4.465-04	6.410-04	1.072-04
1.490*03	1.178-21	1.482-08	3.085-17	3.880-04	6.391-04	7.786-05
1.492*03	3.719-22	1.251-08	9.804-18	3.298-04	6.372-04	6.160-05
1.494*03	7.409-25	9.131-09	1.966-20	2.424-04	6.353-04	5.274-05
1.496*03	0.000	7.046-09	3.418-36	1.883-04	6.334-04	4.636-05
1.498*03	0.000	5.008-09	2.436-36	1.347-04	6.315-04	4.467-05
1.500*03	0.000	2.998-09	1.453-36	8.120-05	6.296-04	4.300-05
1.502*03	0.000	1.009-09	4.712-37	2.751-05	6.276-04	3.779-05
1.504*03	0.000	6.264-11	0.000	1.720-06	6.257-04	2.553-05
1.506*03	0.000	4.598-11	0.000	1.271-06	6.238-04	1.862-05
1.508*03	0.000	2.958-11	0.000	8.234-07	6.219-04	1.179-05
1.510*03	0.000	1.339-11	0.000	3.754-07	6.200-04	5.011-06
1.512*03	0.000	4.199-14	0.000	1.185-09	6.181-04	1.218-08
1.514*03	0.000	0.000	0.000	0.000	6.162-04	0.000
1.516*03	0.000	0.000	0.000	0.000	6.143-04	0.000
1.518*03	0.000	5.599-15	0.000	1.613-10	6.124-04	1.089-08
1.520*03	0.000	4.599-12	0.000	1.276-07	6.105-04	5.618-06
1.522*03	5.786-39	1.787-11	1.690-34	5.219-07	6.086-04	1.917-05
1.524*03	1.085-38	3.194-11	3.193-34	9.394-07	6.067-04	3.315-05
1.526*03	1.585-38	4.581-11	4.695-34	1.357-06	6.048-04	4.702-05
1.528*03	2.078-38	5.948-11	6.198-34	1.774-06	6.029-04	6.075-05
1.530*03	2.440-38	6.451-11	7.328-34	1.937-06	6.009-04	6.343-05
1.532*03	1.927-38	5.179-11	5.826-34	1.566-06	5.990-04	5.042-05
1.534*03	1.420-38	3.773-11	4.324-34	1.149-06	5.971-04	3.643-05
1.536*03	9.200-39	2.385-11	2.821-34	7.314-07	5.952-04	2.257-05
1.538*03	4.270-39	1.046-11	1.319-34	3.230-07	5.933-04	8.988-06
1.540*03	0.000	2.777-12	4.815-38	8.636-08	5.915-04	1.738-06
1.542*03	0.000	3.734-12	0.000	1.169-07	5.896-04	2.227-06
1.544*03	0.000	5.421-12	0.000	1.709-07	5.877-04	3.244-06
1.546*03	0.000	7.084-12	0.000	2.249-07	5.858-04	4.252-06
1.548*03	0.000	8.169-12	0.000	2.612-07	5.839-04	4.924-06
1.550*03	0.000	6.435-12	0.000	2.072-07	5.820-04	3.891-06
1.552*03	0.000	4.725-12	0.000	1.532-07	5.801-04	2.866-06
1.554*03	0.000	3.038-12	0.000	9.922-08	5.782-04	1.849-06

1.556*03	0.000	1.375-12	0.000	4.522*08	5.763*04	8.406*07
1.558*03	0.000	0.000	0.000	0.000	5.794*04	0.000
1.560*03	0.000	0.000	0.000	0.000	5.725*04	0.000
1.562*03	0.000	0.000	0.000	0.000	5.707*04	0.100
1.564*03	0.000	0.000	0.000	0.000	5.688*04	2.327*09
1.566*03	0.000	0.000	0.000	0.000	5.669*04	5.209*09
1.568*03	0.000	0.000	0.000	0.000	5.650*04	8.062*08
1.570*03	4.235*37	8.843*13	1.464*32	3.056*08	5.632*04	8.350*07
1.572*03	2.138*24	7.992*12	7.440*20	2.782*07	5.613*04	1.053*05
1.574*03	3.092*20	2.029*11	1.084*15	7.113*07	5.594*04	3.169*05
1.576*03	3.422*16	4.096*11	1.208*11	1.446*06	5.575*04	4.606*05
1.578*03	2.661*13	7.782*10	9.461*09	2.767*05	5.556*04	1.148*04
1.580*03	3.542*11	4.866*09	1.376*06	1.793*04	5.534*04	1.764*04
1.582*03	8.168*11	9.151*09	2.946*06	3.301*04	5.512*04	2.294*04
1.584*03	1.243*10	1.338*08	4.516*06	4.860*04	5.490*04	2.699*04
1.586*03	1.663*10	1.753*08	6.087*06	6.416*04	5.468*04	2.924*04
1.588*03	2.074*10	2.091*08	7.642*06	7.522*04	5.446*04	2.936*04
1.590*03	1.386*10	1.962*08	7.000*06	7.284*04	5.428*04	2.808*04
1.592*03	1.760*10	2.128*08	6.579*06	7.956*04	5.411*04	2.710*04
1.594*03	1.635*10	2.430*08	6.157*06	9.152*04	5.393*04	2.590*04
1.596*03	1.512*10	2.729*08	5.736*06	1.035*03	5.378*04	2.513*04
1.598*03	1.372*10	3.061*08	5.317*06	1.169*03	5.357*04	2.522*04
1.600*03	1.379*10	3.232*08	5.228*06	1.244*03	5.340*04	2.451*04

LAYER (1 IS NEAREST GROUND) = 10

UNITS OF RADIANCE ARE WATTS/(CM**2 *STERADIAN*MICROMETER)

UNITS OF WEIGHTING FUNCTIONS ARE D (TRANSMISSION)

FREQ	DOWN INT	UP INT	DOWN WEIGHT FUNCT	UP WEIGHT FUNCT	INT DWN TOTAL	INT UP TOTAL
1.450+03	2.721-15	2.138-15	5.422-11	4.260-04	6.773-04	1.907-04
1.452+03	1.228-15	1.653-15	2.462-11	3.314-04	6.754-04	1.447-04
1.454+03	5.749-17	1.311-15	1.160-12	2.695-04	6.735-04	1.101-04
1.456+03	1.545-26	9.681-15	3.137-22	1.966-04	6.716-04	8.750-05
1.458+03	7.969-27	6.416-09	1.629-22	1.311-04	6.696-04	7.622-05
1.460+03	6.097-28	4.249-09	1.254-23	8.742-05	6.677-04	7.721-05
1.462+03	4.117-33	3.466-09	8.524-29	7.217-05	6.658-04	9.327-05
1.464+03	6.617-33	2.499-09	1.379-28	5.208-05	6.639-04	9.781-05
1.466+03	9.085-33	1.956-09	1.905-28	4.102-05	6.620-04	1.019-04
1.468+03	1.152-32	1.412-09	2.432-28	2.980-05	6.601-04	1.041-04
1.470+03	3.701-25	8.496-10	7.864-21	1.805-05	6.582-04	9.711-05
1.472+03	1.827-24	2.995-10	3.908-20	6.405-06	6.563-04	9.090-05
1.474+03	2.966-22	1.045-09	6.383-18	2.250-05	6.544-04	1.025-04
1.476+03	8.273-22	5.168-09	1.792-17	1.120-04	6.525-04	1.295-04
1.478+03	1.352-21	9.253-09	2.947-17	2.018-04	6.506-04	1.614-04
1.480+03	1.868-21	1.329-08	4.101-17	2.916-04	6.487-04	1.824-04
1.482+03	2.376-21	1.725-08	5.250-17	3.812-04	6.467-04	1.868-04
1.484+03	2.311-21	2.088-08	5.139-17	4.642-04	6.448-04	1.774-04
1.486+03	1.781-21	1.948-08	3.986-17	4.360-04	6.429-04	1.467-04
1.488+03	1.256-21	1.808-08	2.831-17	4.073-04	6.410-04	1.072-04
1.490+03	7.391-22	1.670-08	1.676-17	3.787-04	6.391-04	7.788-05
1.492+03	2.297-22	1.535-08	5.244-18	3.503-04	6.372-04	5.162-05
1.494+03	4.259-25	1.193-08	9.788-21	2.790-04	6.353-04	5.275-05
1.496+03	0.000	9.185-09	1.722-36	2.125-04	6.334-04	4.637-05
1.498+03	0.000	6.491-09	1.225-36	1.511-04	6.315-04	4.468-05
1.500+03	0.000	3.832-09	7.300-37	8.983-05	6.296-04	4.300-05
1.502+03	0.000	1.205-09	2.363-37	2.844-05	6.276-04	3.779-05
1.504+03	0.000	3.560-11	0.000	8.457-07	6.257-04	2.553-05
1.506+03	0.000	2.614-11	0.000	6.251-07	6.238-04	1.862-05
1.508+03	0.000	1.682-11	0.000	4.048-07	6.219-04	1.179-05
1.510+03	0.000	7.617-12	0.000	1.846-07	6.200-04	5.011-06
1.512+03	0.000	2.387-14	0.000	5.823-10	6.181-04	1.218-06
1.514+03	0.000	0.000	0.000	0.000	6.162-04	0.000
1.516+03	0.000	0.000	0.000	0.000	6.143-04	0.000
1.518+03	0.000	3.225-15	7.000	8.025-11	6.124-04	1.089-06
1.520+03	0.000	2.528-12	9.393-36	6.334-08	6.105-04	5.618-06
1.522+03	3.328-39	1.027-11	8.394-35	2.591-07	6.086-04	1.917-05
1.524+03	6.244-39	1.837-11	1.586-34	4.664-07	6.067-04	3.315-05
1.526+03	9.122-39	2.635-11	2.332-34	6.736-07	6.048-04	4.702-05
1.528+03	1.196-38	3.422-11	3.079-34	6.809-07	6.029-04	6.075-05
1.530+03	1.405-38	3.712-11	3.639-34	9.616-07	6.009-04	6.343-05
1.532+03	1.109-38	2.981-11	2.893-34	7.776-07	5.990-04	5.042-05
1.534+03	8.176-39	2.172-11	2.147-34	5.704-07	5.971-04	3.643-05
1.536+03	5.299-39	1.373-11	1.401-34	3.631-07	5.952-04	2.257-05
1.538+03	2.460-39	6.028-12	6.548-35	1.605-07	5.933-04	8.988-06
1.540+03	0.000	1.627-12	2.285-38	4.362-08	5.915-04	1.738-04
1.542+03	0.000	2.202-12	0.000	5.943-08	5.896-04	2.227-06
1.544+03	0.000	3.198-12	0.000	8.688-08	5.877-04	3.244-06
1.546+03	0.000	4.179-12	0.000	1.143-07	5.858-04	4.252-06
1.548+03	0.000	4.821-12	0.000	1.328-07	5.839-04	4.924-06
1.550+03	0.000	3.798-12	0.000	1.053-07	5.820-04	3.891-06
1.552+03	0.000	2.789-12	0.000	7.788-08	5.801-04	2.866-06
1.554+03	0.000	1.794-12	0.000	5.043-08	5.782-04	1.849-06

1.556+03	0.000	8.119-13	0.000	2.298-08	5.763-04	8.406-07
1.558+03	0.000	0.000	0.000	0.000	5.744-04	0.000
1.560+03	0.000	0.000	0.000	0.000	5.725-04	0.000
1.562+03	0.000	0.000	0.000	0.000	5.707-04	0.000
1.564+03	0.000	0.000	0.000	0.000	5.688-04	2.027-09
1.566+03	0.000	0.000	0.000	0.000	5.669-04	5.209-09
1.568+03	0.000	0.000	0.000	0.000	5.650-04	5.049-09
1.570+03	2.425-37	5.057-13	7.203-33	1.502-08	5.632-04	8.350-07
1.572+03	1.225-24	4.575-12	3.664-20	1.348-07	5.613-04	1.053-05
1.574+03	1.777-20	1.162-11	5.352-16	3.501-07	5.594-04	3.169-05
1.576+03	1.965-16	2.349-11	5.960-12	7.123-07	5.575-04	6.604-05
1.578+03	2.591-13	8.265-10	7.913-09	2.534-05	5.556-04	1.148-04
1.580+03	3.662-11	4.773-09	1.126-06	1.448-04	5.534-04	1.764-04
1.582+03	7.769-11	8.849-09	2.406-06	2.740-04	5.512-04	2.294-04
1.584+03	1.182-10	1.287-08	3.686-06	4.013-04	5.490-04	2.699-04
1.586+03	1.581-10	1.683-08	4.945-06	5.284-04	5.468-04	2.924-04
1.588+03	1.971-10	1.936-08	6.232-06	6.121-04	5.446-04	2.937-04
1.590+03	1.818-10	1.909-08	5.788-06	6.079-04	5.428-04	2.808-04
1.592+03	1.766-10	2.231-08	5.663-06	7.154-04	5.411-04	2.710-04
1.594+03	1.715-10	2.776-08	5.538-06	8.963-04	5.393-04	2.590-04
1.596+03	1.664-10	3.313-08	5.412-06	1.077-03	5.375-04	2.513-04
1.598+03	1.615-10	3.887-08	5.289-06	1.273-03	5.357-04	2.522-04
1.600+03	1.596-10	4.184-08	5.263-06	1.380-03	5.340-04	2.451-04

ORIGINAL PAGE IS
OF POOR QUALITY

EXECUTION TERMINATED BY AN ATTEMPT TO READ THRU AN END OF FILE
I/O CALLED AT SEQUENCE NUMBER 00222 OF MAIN PROGRAM

23 JAN 74 02:44:07 IDENT T17 ACCOUNT 002851 CARDS IN 48 CARDS OUT 0 PAGES 89 ELAPSED TIME 0 9 41

ORIGINAL PAGE IS
OF POOR QUALITY

.....UNIVAC-1108-PROCESSOR-3-EXEC-II-LEVEL-6.5-MSC-124-NASA-HOUSTON.....

APPENDIX C — SAMPLE OF DATA FOR PROGRAM CP

In this appendix, a small sample of the data from the data tape for program CP (ref. 3) is presented. The remainder of the 15 250 lines is stored on a seven-track, 800-bpi, binary computer tape and will be made available to interested persons who supply a blank data tape to the authors.

~~PRECEDING PAGE BLANK NOT FILMED~~

v, cm^{-1}	$S_0, \text{cm}^{-1}/(\text{atm}\cdot\text{cm})$	$a_0, \text{cm}^{-1}/\text{atm}$	EPP, cm^{-1}	MOL
45996+03	18340-25	00000	21706+04	2
46148+03	17970-25	00000	21479+04	2
46301+03	17000-25	00000	21284+04	2
46454+03	15390-25	00000	21120+04	2
46608+03	13180-25	00000	20987+04	2
46762+03	10420-25	00000	20886+04	2
46917+03	72090-26	00000	20815+04	2
47091+03	15530-25	00000	27183+04	2
47137+03	41300-24	00000	21833+04	2
47151+03	47450-25	00000	20933+04	2
47466+03	98330-26	00000	20815+04	2
47591+03	38130-26	00000	28845+04	2
47620+03	14630-25	00000	20886+04	2
47722+03	51030-26	00000	28151+04	2
47774+03	19380-25	00000	20987+04	2
47854+03	67100-26	00000	27488+04	2
47929+03	23980-26	00000	21120+04	2
47987+03	86670-26	00000	26856+04	2
48062+03	12190-25	00000	25979+04	2
48109+03	27180-25	00000	21284+04	2
48212+03	15050-25	00000	25424+04	2
48259+03	31140-25	00000	21479+04	2
48377+03	34940-25	00000	24900+04	2
48421+03	18100-25	00000	21706+04	2
48521+03	41460-25	00000	24407+04	2
48566+03	48860-31	00000	58653+04	4
48582+03	18160-25	00000	21963+04	2
48666+03	76220-31	00000	57724+04	4
48666+03	48880-25	00000	23946+04	2
48744+03	17700-25	00000	22252+04	2
48766+03	11840-30	00000	56803+04	4
48812+03	55670-25	00000	23515+04	2
48864+03	18330-30	00000	55890+04	4
48906+03	16800-25	00000	22572+04	2
48959+03	66520-25	00000	23116+04	2
48962+03	28240-30	00000	54986+04	4
49060+03	43360-30	00000	54089+04	4
49085+03	48980-25	00000	22923+04	2
49116+03	39470-25	00000	22749+04	2
49156+03	66280-30	00000	53201+04	4
49176+03	39460-26	00000	33246+04	2
49236+03	55350-25	00000	22572+04	2
49269+03	36610-25	00000	22412+04	2
49324+03	65020-26	00000	32164+04	2
49385+03	55810-25	00000	22252+04	2
49422+03	37640-25	00000	22107+04	2
49471+03	10540-25	00000	31114+04	2
49528+03	44160-25	00000	21963+04	2
49572+03	48300-25	00000	21833+04	2
49618+03	16830-25	00000	30094+04	2
49674+03	43550-25	00000	21706+04	2
49727+03	45120-25	00000	21590+04	2
49765+03	26420-25	00000	29105+04	2
49796+03	90400-30	00000	52744+04	4
49822+03	41280-25	00000	21479+04	2
49883+03	40530-25	00000	21779+04	2
49912+03	40830-25	00000	28147+04	2
49941+03	10970-30	00000	56900+04	4

MOL	Constituent
1	Water vapor
2	Carbon dioxide
3	Ozone
4	Nitrous oxide
5	Carbon monoxide
6	Methane

ν , cm^{-1}	S_0 , $\text{cm}^{-1}/(\text{atm}\cdot\text{cm})$	α_0 , $\text{cm}^{-1}/\text{atm}$	EPP, cm^{-1}	MOL
.49971+03	.37280-25	.00000	.21284+04	2
.50036+03	.28230-25	.00000	.21199+04	2
.50059+03	.68390-25	.00000	.27721+04	2
.50070+03	.48010-22	.72000-01	.17747+04	1
.50097+03	.26180-30	.00000	.55779+04	4
.50121+03	.31540-25	.00000	.21120+04	2
.50157+03	.81520-21	.34000-01	.24713+04	1
.50191+03	.22190-25	.00000	.21050+04	2
.50207+03	.97920-25	.00000	.26325+04	2
.50227+03	.16100-19	.56000-01	.10791+04	1
.50253+03	.61430-30	.00000	.53791+04	4
.50272+03	.24220-25	.00000	.20987+04	2
.50346+03	.14970-25	.00000	.20933+04	2
.50355+03	.14060-24	.00000	.25460+04	2
.50391+03	.88110-23	.63000-01	.23375+04	1
.50424+03	.15660-25	.00000	.20886+04	2
.50439+03	.64320-21	.75000-01	.21250+04	1
.50501+03	.20470-24	.00000	.24627+04	2
.50648+03	.28140-24	.00000	.23824+04	2
.50693+03	.78210-20	.73000-01	.55791+03	1
.50791+03	.92100-22	.55000-01	.27564+04	2
.50796+03	.39390-24	.00000	.27653+04	2
.50830+03	.13800-23	.00000	.21833+04	2
.50872+03	.68220-24	.00000	.21963+04	2
.50927+03	.12730-25	.50000-01	.88560+03	1
.50937+03	.77530-24	.00000	.22312+04	2
.50974+03	.14770-24	.00000	.24640+04	2
.51037+03	.97900-25	.00000	.20792+04	2
.51051+03	.13270-20	.61000-01	.16951+04	1
.51090+03	.81440-24	.00000	.21603+04	2
.51127+03	.95710-25	.00000	.20615+04	2
.51181+03	.30020-25	.00000	.28682+04	2
.51185+03	.81400-22	.66000-01	.70421+03	1
.51238+03	.10260-23	.00000	.20925+04	2
.51283+03	.61160-25	.00000	.20886+04	2
.51284+03	.21820-23	.87000-01	.22112+04	1
.51321+03	.67760-26	.00000	.30823+04	2
.51387+03	.13310-23	.00000	.20778+04	2
.51442+03	.43290-21	.37000-01	.27020+04	1
.51448+03	.54720-25	.00000	.20987+04	2
.51513+03	.25250-21	.45000-01	.26128+04	1
.51536+03	.16920-23	.00000	.19662+04	2
.51587+03	.57150-26	.00000	.26875+04	2
.51611+03	.55470-25	.00000	.21120+04	2
.51681+03	.79410-20	.74000-01	.12019+04	1
.51685+03	.21250-23	.00000	.19077+04	2
.51748+03	.67700-26	.00000	.26992+04	2
.51774+03	.59040-25	.00000	.21284+04	2
.51776+03	.47280-20	.58000-01	.92021+03	1
.51835+03	.26180-23	.00000	.18523+04	2
.51844+03	.32730-22	.47000-01	.27481+04	1
.51874+03	.26150-30	.00000	.55890+04	4
.51935+03	.68460-25	.00000	.21479+04	2
.51946+03	.43440-30	.00000	.54089+04	4
.51959+03	.49600-20	.70000-01	.12936+04	1
.51984+03	.31060-23	.00000	.18001+04	2
.52001+03	.61000-25	.00000	.21690+04	2
.52007+03	.65100-22	.55000-01	.22205+03	1