

NASA Technical Memorandum

NASA TM-100399

ATMOSPHERIC ENVIRONMENT FOR SPACE SHUTTLE (STS-33) LAUNCH

By G.L. Jasper and G.W. Batts

Space Science Laboratory

March 1990

(NASA-TM-100399) ATMOSPHERIC ENVIRONMENT
FOR SPACE SHUTTLE (STS-33) LAUNCH (NASA)
44 D OSCL 13A

N90-28159

Unclass
0303938

63/45



National Aeronautics and
Space Administration

George C. Marshall Space Flight Center





Report Documentation Page

1. Report No. NASA TM-100399		2. Government Accession No.		3. Recipient's Catalog No.	
4. Title and Subtitle Atmospheric Environment for Space Shuttle (STS-33) Launch			5. Report Date March 1990		
			6. Performing Organization Code		
7. Author(s) G.L. Jasper and G.W. Batts*			8. Performing Organization Report No.		
			10. Work Unit No.		
9. Performing Organization Name and Address George C. Marshall Space Flight Center Marshall Space Flight Center, Alabama 35812			11. Contract or Grant No.		
			13. Type of Report and Period Covered Technical Memorandum		
12. Sponsoring Agency Name and Address National Aeronautics and Space Administration Washington, DC 20546			14. Sponsoring Agency Code		
			15. Supplementary Notes Prepared by Space Science Laboratory, Science and Engineering Directorate. *Computer Sciences Corporation, Huntsville, Alabama.		
16. Abstract <p>This report presents a summary of selected atmospheric conditions observed near space shuttle STS-33 launch time on November 22, 1989, at Kennedy Space Center, Florida. STS-33 carried a Department of Defense payload and the flight azimuth in this report will be denoted by a reference flight azimuth, since the actual flight azimuth is not known. Values of ambient pressure, temperature, moisture, ground winds, visual observations (cloud), and winds aloft are included. The sequence of pre-launch Jimsphere-measured vertical wind profiles is given in this report. The final atmospheric tape, which consists of wind and thermodynamic parameters versus altitude, for STS-33 vehicle ascent has been constructed. The STS-33 ascent atmospheric data tape has been constructed by Marshall Space Flight Center's Earth Science and Applications Division to provide an internally consistent data set for use in postflight performance assessments and represents the best estimate of the launch environment to the 400,000-ft altitude that was traversed by the STS-33 vehicle.</p>					
17. Key Words (Suggested by Author(s)) STS-33 Launch Atmospheric Summary Pressure, Temperature, Relative Humidity Winds, Winds Aloft, Clouds Space Shuttle			18. Distribution Statement Unclassified - Unlimited		
19. Security Classif. (of this report) Unclassified		20. Security Classif. (of this page) Unclassified		21. No. of pages 43	22. Price NTIS

ACKNOWLEDGMENTS

The authors wish to thank the personnel of NASA Kennedy Space Center (KSC), along with those at the Cape Canaveral Air Force Station and their Computer Sciences Raytheon contractors, for the acquisition and distribution of all related KSC atmospheric data received at MSFC.

Thanks are due to Paul Meyer and Deanna Skow of the Earth Science and Applications Division, MSFC, for their help in extracting atmospheric data and satellite cloud photographs that are used in this report. Also, special thanks to Bill Jeffries of Computer Sciences Corporation for his assistance in processing all the upper air data used in producing the STS-33 final atmospheric data tapes. Finally, appreciation is expressed to Rhonda Blocker of Boeing Computer Support Services for the GRA model, and to Kimberly Wilkie of NTI for the computer support in attaining pad measurements.

TABLE OF CONTENTS

	Page
I. INTRODUCTION	1
II. SOURCES OF DATA.....	1
III. GENERAL SYNOPTIC SITUATION AT LAUNCH TIME.....	2
IV. SURFACE OBSERVATIONS AT LAUNCH TIME.....	2
V. UPPER AIR MEASUREMENTS DURING LAUNCH ..	2
A. Wind Speed	2
B. Wind Direction.....	3
C. Prelaunch/Launch Wind Profiles	3
D. Thermodynamic Data	3
E. SRB Upper Air and Surface Measurements	3
REFERENCES.....	36

LIST OF ILLUSTRATIONS

Figure	Title	Page
1.	Surface synoptic chart 12 h 24 min before launch of STS-33.....	26
2.	500 mb map 12 h 24 min before launch of STS-33	27
3.	GOES-7 infrared imagery of cloud cover 7 min after launch of STS-33 (0024 u.t., November 23, 1989). 500-mb heights (meters) and wind barbs are also included for 0000 u.t.	28
4.	Enlarged view of GOES-7 visible imagery of cloud cover taken 2 h 53 min before launch of STS-33 (0024 u.t., November 23, 1989). Surface temperatures, isobaric parameters, and wind barbs for 0000 u.t. are also included	29
5.	Scalar wind speed and direction at launch time of STS-33.....	30
6.	STS-33 prelaunch/launch Jimsphere-measured wind speeds (FPS)	31
7.	STS-33 prelaunch/launch Jimsphere-measured wind directions (degrees)	32
8.	STS-33 prelaunch/launch Jimsphere-measured in-plane component winds (FPS). Reference flight azimuth = 90 degrees.....	33
9.	STS-33 prelaunch/launch Jimsphere-measured out-of-plane component winds (FPS). Reference flight azimuth = 90 degrees.....	34
10.	STS-33 temperature profiles versus altitude for launch (ascent)	35

LIST OF TABLES

Table	Title	Page
1.	Selected atmospheric observations for the flights of the space shuttle vehicles	4
2.	Systems used to measure upper air wind data for STS-33 ascent	7
3.	Surface observations at STS-33 launch time	8
4.	STS-33 pre-launch through launch KSC pad 39B atmospheric measurements	9
5.	STS-33 ascent atmospheric data tape	10

TECHNICAL MEMORANDUM

ATMOSPHERIC ENVIRONMENT FOR SPACE SHUTTLE (STS-33) LAUNCH

I. INTRODUCTION

This report presents an evaluation of the atmospheric environmental data taken during the launch of the space shuttle/STS-33 vehicle. This space shuttle vehicle was launched from Pad 39B at Kennedy Space Center (KSC), Florida, on a reference flight azimuth of 90-degrees east of north, at 0024 u.t., November 23, 1989 (1924 e.s.t., November 22, 1989).

This report presents a summary of the atmospheric environment at launch time (L+0) of the STS-33, together with the sequence of prelaunch Jimsphere-measured winds aloft profiles from L-4.4 h through liftoff. The general atmospheric situation for the launch and flight area is described, and surface and upper level wind/thermodynamic observations near launch time are given. Since a ship was unavailable for STS-33 duty, the solid rocket booster (SRB) descent/impact atmospheric data were not taken. However, one can use the STS-33 ascent data for SRB studies as the best substitute.

Previous MSFC-related launch vehicle atmospheric environmental conditions have been published as appendix A of individual MSFC Saturn Flight Evaluation Working Group reports [1]. Office memorandums have been issued for previous flights giving launch pad wind information. A report has also been published [2] which summarizes most launch atmospheric conditions observed for the past 155 MSFC/ABMA-related vehicle launches through SA-208 (Skylab 4). Reports summarizing ASTP, STS-1 through STS-34 launch conditions are presented in references 3 through 27, respectively. Table 1 gives the atmospheric L+0 launch conditions for all the space shuttle missions.

II. SOURCES OF DATA

Atmospheric observational data used in this report were taken from synoptic maps made by the National Weather Service, plus all available surface observations and measurements from around the launch area. Upper air observations were taken from balloon-released instruments sent aloft from Cape Canaveral Air Force Station (CCAFS). High-altitude winds and thermodynamic data were measured by the Super-Loki rocketsondes launched from the CCAFS. Table 2 presents a listing of systems used to obtain the upper level wind profiles used in compiling the final ascent atmospheric data tape. Data cutoff altitudes are also given in table 2.

III. GENERAL SYNOPTIC SITUATION AT LAUNCH TIME

A weak area of high pressure was centered just east of the KSC area and dominated the weather pattern during the launch of STS-33. Surface winds were moderate and southerly. Figure 1 presents the surface map 12 h 24 min before the launch of STS-33. Westerly winds controlled the flow aloft over the KSC area. Figure 2 shows the winds aloft condition at 500-mb level 12 h 24 min before launch.

Skies were mostly clear over eastern Florida prior to the launch of STS-33. Figure 3 depicts the GOES-7 infrared picture at 0024 u.t. (7 min after liftoff) with the 500-mb heights and wind barbs superimposed. Figure 4 presents an up-close visible shot of the Florida peninsula as recorded by GOES-7 taken at 0024 u.t.

IV. SURFACE OBSERVATIONS AT LAUNCH TIME

Surface observations at launch time for selected KSC locations are given in table 3. Included are pad 39B, shuttle runway, and CCAFS balloon release station observations. Neither precipitation nor lightning was observed at launch time.

Table 4 presents pad 39B wind data along with other standard hourly atmospheric measurements and sky observations for the 6-h period prior to launch of STS-33. Values for wind speed and direction are given for the 18-m (60-ft) pad light pole level.

V. UPPER AIR MEASUREMENTS DURING LAUNCH

The FPS-16 Jimsphere (0039 u.t.), MSS Rawinsonde (2351 u.t.), Super-Loki Rocketsonde (0230 u.t.), and Super-Loki Robin (0103 u.t.) systems were used to measure the upper level wind and thermodynamic parameters for STS-33 launch. At altitudes above the measured data, the Global Reference Atmosphere Model (GRAM) [28] parameters for November KSC conditions were used. A tabulation of the STS-33 final atmospheric data for ascent is presented in table 5 which lists the wind and thermodynamic parameters versus altitude. A brief summary of parameters is given in the following paragraphs.

A. Wind Speed

At launch time, wind speeds were 16.9 ft/s (10 kn) at 60 ft and increased to a maximum of 110 ft/s (65 kn) at 41,900 ft (12,771 m). The winds generally decreased above this altitude and obtained a minimum of 38 ft/s (22 kn) at the 69,000-ft (21,031-m) altitude. Wind speeds increased above this level to a maximum of 223 ft/s (132 kn) at the 151,000-ft (46,025-m) altitude. Above this level, winds decreased to a minimum of 41 ft/s (24 kn) at the 233,000-ft (71,018-m) altitude.

Winds increased from this altitude to the last measurable altitude of 278,000 ft (84,734 m) where the final maximum wind speed of 231 ft/s (137 kn) was measured. The left side of figure 5 shows a plot of the wind speed versus altitude.

B. Wind Direction

At launch time, the 60-ft wind direction was from the south-southwest (208 degrees) and kept a south to southwesterly component through the 50,000-ft (15,240-m) altitude. Above this level, winds shifted to a westerly component and remained westerly throughout the 230,000-ft (70,104-m) altitude. The winds gradually shifted from south to northwest above this altitude and the last measurable direction was from the northwest at the 278,000-ft (84,734-m) altitude. Figure 5 depicts the complete wind versus altitude profile specifying wind direction on the right side.

C. Prelaunch/Launch Wind Profiles

Prelaunch/launch wind profiles given in figures 6 through 9 were measured by the Jimsphere FPS-16 system. Data are shown for four measurement periods beginning at L-4.4 h and extending through L + 15 min.

The wind speed and direction profiles for the 4.4-h period prior to and including L + 15 min are shown in figures 6 and 7. The in-plane (head-tail wind) and out-of-plane (left-right crosswind) profiles are given in figures 8 and 9. The wind speeds and in-plane component speeds were near the November mean wind values at mostly all altitude levels. The out-of-plane component speeds were mostly less than the 90-percentile wind values.

D. Thermodynamic Data

The thermodynamic data, taken at STS-33 launch time, consisted of atmospheric temperature, dew-point temperature, pressure, and density. These data have been compiled as the STS-33 ascent atmospheric data are presented in table 5. Missing data is indicated by -9999.00 in table 5. The vertical structure of temperature and dew-point temperature for STS-33 ascent are shown graphically versus altitude in figure 10.

E. SRB Upper Air and Surface Measurements

As has been mentioned in the introduction, since there was no ship available, an SRB descent atmospheric data tape has not been constructed. The tabular values for the ascent atmospheric tape, as presented in table 5, should be used for SRB descent/impact studies since it is the closest measured data source.

Table 1. Selected atmospheric observations for the flights of the space shuttle vehicles.

Vehicle Data ^k				Surface Observations					Inflight Conditions Max. Wind Below 60,000 ft			Count Down and Launch Comments of Meteorological Significance	
Seq. No.	Vehicle No.	Launch Date	Time (EST) Nearest Minute	Thermodynamic ^a			Wind ^b		Alt. (ft)	Speed (ft/sec)	Dir. (deg)		
				Press. ^c N/cm ²	Temp. (°C)	Rel. Hum. (%)	Speed (ft/sec)	Dir. (deg)					
1	STS-1 Columbia	4/12/81	0700	10.234 ^d	21	82	11.8 15.2	125 120	44,300	98	250	Wind directional change observed at Pad just prior to L+0. Onset of sea breeze.	
2	STS-2 Columbia	11/12/81	1010	10.166	23	61	27.0 27.0	345 355	36,300	158	286		
3	STS-3 Columbia	3/22/82	1100	10.160	24	71	7.0 ^e 8.0 ^e	50 ^e 145 ^e	45,000	119	250		
4	STS-4 Columbia	6/27/82	1100 ^f	10.200	29	70	5.8 ^g 4.9 ^g	133 ^g 141 ^g	47,900	37	329		
5	STS-5 Columbia	11/11/82	0719	10.227	22	68	22.0 35.0	90 90	40,600	146	336		
6	STS-6 Challenger	4/4/83	1330	10.183	23	55	12.7 16.4	63 55	46,100	155	277		
7	STS-7 Challenger	6/18/83	0733 ^f	10.146	25	80	5.9 ^e 10.3 ^e	10 ^e 350 ^e	45,900	76	278		
8	STS-8 Challenger	8/30/83	0232 ^f	10.111	24	97	8.8 14.0	269 268	45,100	30	349		17-min countdown delay due to adverse weather conditions.
9	STS-9 (SL-1) Columbia	11/28/83	1100	10.153	24	83	19.1 32.0	183 190	47,100	117	252		
10	STS-11 (41-B) Challenger	2/3/84	0800	10.173	17	75	0.0 NA	0 NA	38,200	143	288		
11	STS-13 (41-C) Challenger	4/6/84	0858	10.149	16	56	21.5 18.6	320 275	37,700	176	289		
12	STS-41D Discovery	8/30/84	0842 ^f	10.172	26	81	3.0 3.6	106 39	40,300	44	270		
13	STS-41G Challenger	10/5/84	0703 ^f	10.210	23	60	16.5 14.8	73 58	40,600	78	303		
14	STS-51A Discovery	11/8/84	0715	10.227	20	59	23.0 31.1	24 10	33,100	131	272		1-day delay due to excessive wind loads, calculated at high altitudes.
15	STS-51C Discovery	1/24/85	1450	10.173	18	46	17.1 15.5	228 253	42,900	199	265		1-day delay due to extreme cold surface temperatures.

Table 1. Selected atmospheric observations for the flights of the space shuttle vehicles (continued).

Vehicle Data ^h				Surface Observations					Inflight Conditions			Count Down and Launch Comments of Meteorological Significance
				Thermodynamic ^a			Wind ^b		Max. Wind Below 60,000 ft			
Seq. No.	Vehicle No.	Launch Date	Time (EST) Nearest Minute	Press. ₂ ^c N/cm ²	Temp. (°C)	Rel. Hum. (%)	Speed (ft/sec)	Dir. (deg)	Alt. (ft)	Speed (ft/sec)	Dir. (deg)	
16	STS-51D Discovery	4/12/85	1359	10.257	21	55	19.9 22.3	82 82	42,600	134	265	55-min delay due to a ship in the SRB impact area, and concerns over potential weather related impacts (cloud cover).
17	STS-51B Challenger	4/29/85	1202 ^f	10.128	27	65	11.5 18.4	065 337	32,900 40,700	68 68	320 297	
18	STS-51G Discovery	6/17/85	0733 ^f	10.201	23	91	2.9 11.8	201 206	40,100 46,700	55 55	298 302	
19	STS-51F Challenger	7/29/85	1700 ^f	10.174	28	72	14.9 13.4	101 113	48,000	53	035	
20	STS-51I Discovery	8/27/85	0658 ^f	10.225	24	86	14.2 16.6	073 070	41,000	43	123	⑳ 8/24 launch scrub due to unexceptionable weather in launch area. Rain during countdown.
21	STS-51J Atlantis	10/3/85	1115 ^f	10.185	28	79	17.0 13.7	213 171	48,000	48	283	㉑ 1/7 launch scrub due to unexceptionable weather at TAW sites. 1/10 launch scrub due to heavy rain in launch area.
22	STS-61A Challenger	10/30/85	1200	10.059	28	72	12.7 14.1	217 174	43,000	81	218	
23	STS-61B Atlantis	11/26/85	1929	10.202	23	81	10.1 10.4	165 112	49,300	75	270	㉒ 1/26 launch scrub due in part to potential bad weather associated with frontal passage. 1/27 launch scrub due in part to strong cross winds at X68. 1/28 2-hr delay due in part to cold early morning temps.
24	STS-61C Columbia	1/12/86	0655	10.206	12	84	15.4 18.6	323 342	40,000	221	263	
25 ^j	STS-51L ⁱ Challenger	1/28/86	1138	10.253	3	27	20.1 15.3	331 262	42,000	174	264	
26 ^j	STS-26 Discovery	9/29/88	1137 ^f	10.182	29	56	13.7 13.5	058 047	53,100	44	304	㉓ 1-hr and 37-min delay due to light winds.
27 ^j	STS-27 Atlantis	12/2/88	930	10.270	14	50	25.5 22.0	314 352	40,200	187	245	㉔ 1-day delay due to excessive wind loads, calculated at high altitudes.
28 ^j	STS-29 Discovery	3/13/89	957	10.190	18	78	16.9	242	45,200	105	283	㉕ 2-hr delay due to fog and strong winds aloft.
29 ^j	STS-30 Atlantis	5/4/89	1437 ^f	10.200	26	57	21.6	106	44,200	157	255	㉖ 59-min delay due to cloud cover over the launch area.

Table 1. Selected atmospheric observations for the flights of the space shuttle vehicles (concluded).

Vehicle Data				Surface Observations					Inflight Conditions Max. Wind Below 60,000 ft			Count Down and Launch Comments of Meteorological Significance
				Thermodynamic ^a			Wind ^b		Alt. (ft)	Speed (ft/sec)	Dir. (deg)	
Seq. No.	Vehicle No.	Launch Date	Time (EST) Nearest Minute	Press. ^c N/cm ²	Temp. (°C)	Rel. Hum. (%)	Speed (ft/sec)	Dir. (deg)				Alt. (ft)
30 ^j	STS-28 Columbia	8/8/89	0837 ^f	10.120	27	80	12.5	252	24,100	35	286	(31) 1 day delay due to rain showers in launch area.
31 ^j	STS-34 Atlantis	10/18/89	1254 ^f	10.152	30	52	13.5	193	45,800 47,100	61 61	287 294	
32 ^j	STS-33 Discovery	11/22/89	1924	10.132	19	80	16.9	208	41,900	110	237	

- a. Pad 39A thermodynamic measurements taken at approximately 1.2 m (4 ft) above natural grade at camera site No. 3.
b. 1-min average prior to L+0 of 60-ft PLP (listed first) and 275-ft FSS winds measured above natural grade.
275-ft FSS winds were not available after sequence No. 27.
c. Pressure measurement applicable to 21 ft above MSL unless otherwise indicated.
d. Pressure measurement applicable to 14 ft above MSL.
e. 10-sec average prior to L+0.
f. Eastern daylight time.
g. 30-sec average prior to L+0.
h. All vehicles launched from LC 39A except where noted.
i. Shuttle exploded in flight.
j. Vehicle launched from 39B.

Table 2. Systems used to measure upper air wind data for STS-33 ascent.

Type of Data	Date: November 22, 1989*		Portion of Data Used			
	Release Time		Start		End	
	Time (u.t.) (hr:min)	Time After L+0 (min)	Altitude m (ft)	Time After L+0 (min)	Altitude m (ft)	Time After L+0 (min)
FPS-16 Jimsphere	00:39	15	6 (21)	15	16,154 (53,000)	68
MSS Rawinsonde	23:51	-33	16,459 (54,000)	21	31,699 (104,000)	71
Super-Loki Rocketsonde (Datasonde)	02:30	126	53,035 (174,000)	126	32,004 (105,000)	147
Super-Loki Rocketsonde (Robin)	01:03	39	84,734 (278,000)	39	53,340 (175,000)	70

*All time before 0000 u.t. has the date of November 22, 1989, and November 23, 1989, after 0000 u.t.

TABLE 3. KSC surface observations at STS-33 launch time.

Location ^a	Time After L+0 (min)	Pressure (MSL) N/cm ² (psia)	Temperature K (°F)	Dew Point K (°F)	Relative Humidity (%)	Visibility km (miles)	Sky Cover			Wind	
							Cloud Amount	Cloud Type	Height of Base Meters (ft)	Speed ft/s (kt)	Direction (degrees)
NASA Space Shuttle Runway X68 ^e Winds Measured at 10.4 m(34 ft)	0	10.129 (14.691)	293.2 (68.0)	288.7 (60.0)	75	13 (8)	0	Clear		13.5 (8.0)	190
CCAFS XMR ^c Surface Measurements	0	10.132 (14.695)	294.3 (70.0)	288.7 (60.0)	71	13 (8)	0	Clear		10.1 (6.0)	210
Pad 39B ^d Lightpole SE 18.3 m (60.0 ft) ^b	0	10.132 (14.695)	292.1 (66.0)	288.5 (59.5)	80	-	-	-		16.9 (10.0)	208

a. Altitudes of measurements are above natural grade, except where noted.

b. Approximately 1-min average prior to L+0.

c. Balloon release site.

d. Pad 39B thermodynamic measurements are taken at camera site No. 3, approximately 6.4 m (21 ft) above MSL.

e. Official STS-33 sky observational site.

Table 4. STS-33 pre-launch through launch KSC pad 39B atmospheric measurements.^a

Hourly Atmospheric Measurements ^a						Sky Condition ^b			
22 November 1989 Time u.t.	Temperature (°F)	Dew Point (°F)	Relative Humidity (%)	60' Level (NW)		Clouds	Total Sky Cover	Vis. (mi.)	Other Remarks
				WS Kt	WD°				
1900	69	62	79	13	169	3000 scattered	0	7	
2000	71	64	79	11	169	2500 scattered	0	7	
2100	71	63	76	12	173	2500 scattered	0	7	
2200	70	63	79	10	176	Clear	0	7	
2300	68	59	79	08	183	Clear	0	7	
0000	68	59	79	08	194	Clear	0	8	
L+0 ^c 0024	66	60	80	10	208	Clear	0	8	

a. Hourly pad observations (obtained via MSFC/HOSC) averaged over 5 min, centered on the hour.

b. Sky observations taken at the shuttle runway site X68.

c. L+0 pad wind and thermodynamic parameters obtained from HOSC strip charts. The SE anemometer was used as the 60-ft level for L+0 wind conditions (approximately 1 min average prior to L+0).

Table 5. STS-33 ascent atmospheric data tape.

ALTITUDE (FT)	WIND SPEED (FT/SEC)	WIND DIRECTION (DEG)	TEMPERATURE (DEG C)	PRESSURE (MILLIBARS)	DENSITY (GRAM/M3)	DEW POINT (DEG C)
21.	16.90	208.00	18.90	0.1013E+04	0.1200E+04	15.30
100.	18.37	196.00	19.09	0.1010E+04	0.1196E+04	15.21
200.	22.97	195.00	19.34	0.1007E+04	0.1191E+04	15.10
300.	27.89	194.00	19.59	0.1003E+04	0.1186E+04	14.99
400.	32.48	193.00	19.83	0.9995E+03	0.1181E+04	14.88
500.	37.73	193.00	20.08	0.9959E+03	0.1176E+04	14.77
600.	42.32	195.00	20.33	0.9924E+03	0.1171E+04	14.66
700.	41.99	194.00	20.57	0.9889E+03	0.1165E+04	14.54
800.	39.04	191.00	20.82	0.9854E+03	0.1160E+04	14.43
900.	41.34	191.00	21.06	0.9819E+03	0.1155E+04	14.32
1000.	42.98	194.00	21.31	0.9784E+03	0.1150E+04	14.21
1100.	41.34	194.00	21.07	0.9750E+03	0.1147E+04	14.11
1200.	39.70	194.00	20.83	0.9715E+03	0.1144E+04	14.01
1300.	38.39	194.00	20.59	0.9681E+03	0.1141E+04	13.91
1400.	38.39	200.00	20.35	0.9647E+03	0.1138E+04	13.81
1500.	36.09	202.00	20.11	0.9614E+03	0.1135E+04	13.71
1600.	36.09	199.00	19.87	0.9580E+03	0.1132E+04	13.61
1700.	37.07	204.00	19.63	0.9546E+03	0.1129E+04	13.51
1800.	33.79	207.00	19.39	0.9513E+03	0.1126E+04	13.41
1900.	32.81	206.00	19.15	0.9479E+03	0.1123E+04	13.31
2000.	34.45	208.00	18.91	0.9446E+03	0.1120E+04	13.21
2100.	32.81	215.00	18.66	0.9412E+03	0.1117E+04	12.94
2200.	31.82	213.00	18.41	0.9379E+03	0.1114E+04	12.67
2300.	34.78	213.00	18.16	0.9346E+03	0.1111E+04	12.40
2400.	34.45	216.00	17.91	0.9313E+03	0.1108E+04	12.13
2500.	33.79	215.00	17.66	0.9280E+03	0.1105E+04	11.86
2600.	39.37	214.00	17.41	0.9247E+03	0.1102E+04	11.59
2700.	38.06	221.00	17.16	0.9214E+03	0.1100E+04	11.32
2800.	36.09	220.00	16.91	0.9181E+03	0.1097E+04	11.05
2900.	37.07	219.00	16.66	0.9148E+03	0.1094E+04	10.78
3000.	38.39	224.00	16.41	0.9116E+03	0.1091E+04	10.51
3100.	34.78	225.00	16.26	0.9083E+03	0.1088E+04	9.92
3200.	35.76	222.00	16.11	0.9051E+03	0.1085E+04	9.33
3300.	36.42	226.00	15.96	0.9018E+03	0.1082E+04	8.74
3400.	33.79	225.00	15.81	0.8986E+03	0.1078E+04	8.15
3500.	34.12	223.00	15.66	0.8954E+03	0.1075E+04	7.56
3600.	36.09	225.00	15.51	0.8922E+03	0.1072E+04	6.97
3700.	35.10	228.00	15.36	0.8890E+03	0.1069E+04	6.38
3800.	33.79	226.00	15.21	0.8858E+03	0.1066E+04	5.79
3900.	35.10	227.00	15.06	0.8827E+03	0.1063E+04	5.20
4000.	34.78	233.00	14.91	0.8795E+03	0.1060E+04	4.61
4100.	29.86	230.00	14.90	0.8763E+03	0.1056E+04	3.80
4200.	31.82	224.00	14.89	0.8732E+03	0.1053E+04	2.99
4300.	30.84	220.00	14.88	0.8701E+03	0.1049E+04	2.18
4400.	28.54	216.00	14.87	0.8670E+03	0.1046E+04	1.37
4500.	31.17	211.00	14.86	0.8639E+03	0.1042E+04	0.56
4600.	31.82	211.00	14.85	0.8608E+03	0.1038E+04	-0.25
4700.	27.89	207.00	14.84	0.8577E+03	0.1035E+04	-1.06
4800.	28.22	203.00	14.83	0.8546E+03	0.1031E+04	-1.87
4900.	30.84	205.00	14.82	0.8515E+03	0.1028E+04	-2.68

Table 5. STS-33 ascent atmospheric data tape (continued).

ALTITUDE (FT)	WIND SPEED (FT/SEC)	WIND DIRECTION (DEG)	TEMPERATURE (DEG C)	PRESSURE (MILLIBARS)	DENSITY (GRAM/M3)	DEW POINT (DEG C)
5000.	28.54	210.00	14.81	0.8485E+03	0.1024E+04	-3.49
5100.	29.20	208.00	14.83	0.8455E+03	0.1021E+04	-4.14
5200.	31.82	209.00	14.85	0.8424E+03	0.1017E+04	-4.79
5300.	31.82	213.00	14.87	0.8394E+03	0.1013E+04	-5.44
5400.	30.18	213.00	14.89	0.8364E+03	0.1010E+04	-6.09
5500.	28.87	210.00	14.91	0.8334E+03	0.1006E+04	-6.74
5600.	29.86	213.00	14.93	0.8304E+03	0.1003E+04	-7.39
5700.	26.57	219.00	14.95	0.8274E+03	0.9989E+03	-8.04
5800.	23.62	218.00	14.97	0.8244E+03	0.9954E+03	-8.69
5900.	24.28	214.00	14.99	0.8215E+03	0.9918E+03	-9.34
6000.	24.61	215.00	15.01	0.8185E+03	0.9882E+03	-9.99
6100.	16.40	216.00	14.87	0.8156E+03	0.9851E+03	-10.21
6200.	14.76	206.00	14.73	0.8126E+03	0.9821E+03	-10.43
6300.	18.37	200.00	14.59	0.8097E+03	0.9791E+03	-10.65
6400.	18.37	198.00	14.45	0.8068E+03	0.9760E+03	-10.87
6500.	14.11	191.00	14.31	0.8039E+03	0.9730E+03	-11.09
6600.	17.39	181.00	14.17	0.8010E+03	0.9700E+03	-11.31
6700.	19.03	192.00	14.03	0.7981E+03	0.9670E+03	-11.53
6800.	16.40	194.00	13.89	0.7952E+03	0.9640E+03	-11.75
6900.	16.40	188.00	13.75	0.7924E+03	0.9610E+03	-11.97
7000.	19.36	194.00	13.61	0.7895E+03	0.9580E+03	-12.19
7100.	18.37	202.00	13.42	0.7866E+03	0.9552E+03	-12.35
7200.	18.04	205.00	13.23	0.7838E+03	0.9524E+03	-12.51
7300.	20.34	208.00	13.04	0.7809E+03	0.9495E+03	-12.67
7400.	20.01	222.00	12.85	0.7781E+03	0.9467E+03	-12.83
7500.	20.01	224.00	12.66	0.7753E+03	0.9439E+03	-12.99
7600.	22.31	221.00	12.47	0.7725E+03	0.9411E+03	-13.15
7700.	23.62	224.00	12.28	0.7697E+03	0.9384E+03	-13.31
7800.	21.98	215.00	12.09	0.7669E+03	0.9356E+03	-13.47
7900.	30.18	216.00	11.90	0.7641E+03	0.9328E+03	-13.63
8000.	27.89	217.00	11.71	0.7613E+03	0.9301E+03	-13.79
8100.	37.73	224.00	11.58	0.7585E+03	0.9271E+03	-13.94
8200.	33.46	216.00	11.45	0.7558E+03	0.9241E+03	-14.09
8300.	28.54	214.00	11.32	0.7530E+03	0.9212E+03	-14.24
8400.	29.86	210.00	11.19	0.7503E+03	0.9183E+03	-14.39
8500.	28.87	214.00	11.06	0.7475E+03	0.9154E+03	-14.54
8600.	23.95	215.00	10.93	0.7448E+03	0.9124E+03	-14.69
8700.	24.28	214.00	10.80	0.7421E+03	0.9095E+03	-14.84
8800.	23.95	216.00	10.67	0.7394E+03	0.9066E+03	-14.99
8900.	21.65	213.00	10.54	0.7367E+03	0.9038E+03	-15.14
9000.	25.92	202.00	10.41	0.7340E+03	0.9009E+03	-15.29
9100.	25.59	207.00	10.33	0.7313E+03	0.8978E+03	-15.28
9200.	23.95	208.00	10.25	0.7286E+03	0.8948E+03	-15.27
9300.	25.92	210.00	10.17	0.7260E+03	0.8918E+03	-15.26
9400.	25.92	216.00	10.09	0.7233E+03	0.8888E+03	-15.25
9500.	23.29	212.00	10.01	0.7207E+03	0.8858E+03	-15.24
9600.	27.23	212.00	9.93	0.7180E+03	0.8828E+03	-15.23
9700.	24.93	221.00	9.85	0.7154E+03	0.8798E+03	-15.22
9800.	24.93	222.00	9.77	0.7128E+03	0.8768E+03	-15.21
9900.	26.57	223.00	9.69	0.7102E+03	0.8739E+03	-15.20

Table 5. STS-33 ascent atmospheric data tape (continued).

ALTITUDE (FT)	WIND SPEED (FT/SEC)	WIND DIRECTION (DEG)	TEMPERATURE (DEG C)	PRESSURE (MILLIBARS)	DENSITY (GRAM/M3)	DEW POINT (DEG C)
10000.	24.61	229.00	9.61	0.7076E+03	0.8709E+03	-15.19
10100.	25.26	226.00	9.40	0.7050E+03	0.8683E+03	-13.79
10200.	25.26	228.00	9.19	0.7024E+03	0.8656E+03	-12.39
10300.	25.59	224.00	8.98	0.6999E+03	0.8629E+03	-10.99
10400.	27.89	221.00	8.77	0.6973E+03	0.8603E+03	-9.59
10500.	26.25	225.00	8.56	0.6947E+03	0.8576E+03	-8.19
10600.	26.90	224.00	8.35	0.6922E+03	0.8549E+03	-6.79
10700.	29.20	228.00	8.14	0.6897E+03	0.8522E+03	-5.39
10800.	26.25	233.00	7.93	0.6871E+03	0.8495E+03	-3.99
10900.	27.23	230.00	7.72	0.6846E+03	0.8468E+03	-2.59
11000.	26.90	235.00	7.51	0.6821E+03	0.8440E+03	-1.19
11100.	26.57	232.00	7.28	0.6796E+03	0.8416E+03	-1.38
11200.	28.87	231.00	7.05	0.6771E+03	0.8392E+03	-1.57
11300.	28.22	231.00	6.82	0.6746E+03	0.8368E+03	-1.76
11400.	28.22	230.00	6.59	0.6721E+03	0.8344E+03	-1.95
11500.	30.18	234.00	6.36	0.6696E+03	0.8321E+03	-2.14
11600.	28.22	236.00	6.13	0.6671E+03	0.8297E+03	-2.33
11700.	28.22	230.00	5.90	0.6646E+03	0.8273E+03	-2.52
11800.	29.86	234.00	5.67	0.6622E+03	0.8250E+03	-2.71
11900.	28.22	231.00	5.44	0.6597E+03	0.8226E+03	-2.90
12000.	31.50	226.00	5.21	0.6573E+03	0.8203E+03	-3.09
12100.	30.18	232.00	5.09	0.6548E+03	0.8176E+03	-3.43
12200.	31.17	231.00	4.97	0.6524E+03	0.8150E+03	-3.77
12300.	35.76	237.00	4.85	0.6500E+03	0.8124E+03	-4.11
12400.	33.14	239.00	4.73	0.6476E+03	0.8097E+03	-4.45
12500.	33.14	238.00	4.61	0.6451E+03	0.8071E+03	-4.79
12600.	33.79	242.00	4.49	0.6427E+03	0.8045E+03	-5.13
12700.	33.79	239.00	4.37	0.6403E+03	0.8019E+03	-5.47
12800.	35.76	237.00	4.25	0.6379E+03	0.7993E+03	-5.81
12900.	37.07	243.00	4.13	0.6356E+03	0.7967E+03	-6.15
13000.	35.76	241.00	4.01	0.6332E+03	0.7941E+03	-6.49
13100.	36.42	237.00	3.90	0.6308E+03	0.7914E+03	-6.55
13200.	37.40	243.00	3.79	0.6285E+03	0.7888E+03	-6.61
13300.	35.43	237.00	3.68	0.6261E+03	0.7862E+03	-6.67
13400.	37.40	237.00	3.57	0.6238E+03	0.7836E+03	-6.73
13500.	38.71	231.00	3.46	0.6215E+03	0.7810E+03	-6.79
13600.	39.37	228.00	3.35	0.6192E+03	0.7784E+03	-6.85
13700.	39.37	228.00	3.24	0.6169E+03	0.7758E+03	-6.91
13800.	40.35	230.00	3.13	0.6146E+03	0.7732E+03	-6.97
13900.	41.99	229.00	3.02	0.6123E+03	0.7706E+03	-7.03
14000.	41.99	230.00	2.91	0.6100E+03	0.7681E+03	-7.09
14100.	44.62	229.00	2.81	0.6077E+03	0.7655E+03	-7.59
14200.	46.26	233.00	2.71	0.6054E+03	0.7630E+03	-8.09
14300.	47.24	233.00	2.61	0.6032E+03	0.7604E+03	-8.59
14400.	49.21	231.00	2.51	0.6009E+03	0.7579E+03	-9.09
14500.	50.20	235.00	2.41	0.5986E+03	0.7554E+03	-9.59
14600.	49.21	236.00	2.31	0.5964E+03	0.7529E+03	-10.09
14700.	52.17	235.00	2.21	0.5942E+03	0.7504E+03	-10.59
14800.	50.85	238.00	2.11	0.5919E+03	0.7479E+03	-11.09
14900.	49.54	236.00	2.01	0.5897E+03	0.7454E+03	-11.59

Table 5. STS-33 ascent atmospheric data tape (continued).

ALTITUDE (FT)	WIND SPEED (FT/SEC)	WIND DIRECTION (DEG)	TEMPERATURE (DEG C)	PRESSURE (MILLIBARS)	DENSITY (GRAM/M3)	DEW POINT (DEG C)
15000.	49.54	239.00	1.91	0.5875E+03	0.7429E+03	-12.09
15100.	48.56	239.00	1.65	0.5853E+03	0.7408E+03	-12.02
15200.	49.54	237.00	1.39	0.5831E+03	0.7387E+03	-11.95
15300.	49.21	240.00	1.13	0.5809E+03	0.7366E+03	-11.88
15400.	47.57	239.00	0.87	0.5787E+03	0.7345E+03	-11.81
15500.	49.87	240.00	0.61	0.5765E+03	0.7324E+03	-11.74
15600.	48.23	241.00	0.35	0.5743E+03	0.7303E+03	-11.67
15700.	45.93	239.00	0.09	0.5722E+03	0.7283E+03	-11.60
15800.	45.28	243.00	-0.17	0.5700E+03	0.7262E+03	-11.53
15900.	43.96	248.00	-0.43	0.5678E+03	0.7241E+03	-11.46
16000.	45.60	248.00	-0.69	0.5657E+03	0.7221E+03	-11.39
16100.	44.62	253.00	-0.87	0.5635E+03	0.7198E+03	-11.25
16200.	43.64	253.00	-1.05	0.5614E+03	0.7175E+03	-11.11
16300.	47.90	255.00	-1.23	0.5593E+03	0.7152E+03	-10.97
16400.	46.59	254.00	-1.41	0.5571E+03	0.7129E+03	-10.83
16500.	50.52	249.00	-1.59	0.5550E+03	0.7107E+03	-10.69
16600.	49.87	250.00	-1.77	0.5529E+03	0.7084E+03	-10.55
16700.	49.21	247.00	-1.95	0.5508E+03	0.7061E+03	-10.41
16800.	51.84	242.00	-2.13	0.5487E+03	0.7039E+03	-10.27
16900.	51.18	244.00	-2.31	0.5466E+03	0.7017E+03	-10.13
17000.	53.15	239.00	-2.49	0.5445E+03	0.6994E+03	-9.99
17100.	51.18	241.00	-2.69	0.5424E+03	0.6973E+03	-10.08
17200.	50.85	240.00	-2.89	0.5403E+03	0.6951E+03	-10.17
17300.	55.77	237.00	-3.09	0.5383E+03	0.6930E+03	-10.26
17400.	56.43	238.00	-3.29	0.5362E+03	0.6908E+03	-10.35
17500.	55.12	236.00	-3.49	0.5342E+03	0.6887E+03	-10.44
17600.	55.45	241.00	-3.69	0.5321E+03	0.6866E+03	-10.53
17700.	55.12	240.00	-3.89	0.5301E+03	0.6845E+03	-10.62
17800.	56.76	237.00	-4.09	0.5280E+03	0.6824E+03	-10.71
17900.	58.07	240.00	-4.29	0.5260E+03	0.6803E+03	-10.80
18000.	57.09	242.00	-4.49	0.5240E+03	0.6782E+03	-10.89
18100.	59.71	239.00	-4.69	0.5220E+03	0.6761E+03	-11.18
18200.	61.02	240.00	-4.89	0.5200E+03	0.6740E+03	-11.47
18300.	60.70	239.00	-5.09	0.5179E+03	0.6719E+03	-11.76
18400.	63.65	238.00	-5.29	0.5159E+03	0.6698E+03	-12.05
18500.	63.65	239.00	-5.49	0.5140E+03	0.6678E+03	-12.34
18600.	63.65	238.00	-5.69	0.5120E+03	0.6657E+03	-12.63
18700.	66.93	240.00	-5.89	0.5100E+03	0.6636E+03	-12.92
18800.	65.62	240.00	-6.09	0.5080E+03	0.6616E+03	-13.21
18900.	66.93	237.00	-6.29	0.5061E+03	0.6596E+03	-13.50
19000.	65.29	240.00	-6.49	0.5041E+03	0.6575E+03	-13.79
19100.	63.65	239.00	-6.66	0.5021E+03	0.6554E+03	-14.05
19200.	62.34	238.00	-6.83	0.5002E+03	0.6533E+03	-14.31
19300.	62.66	242.00	-7.00	0.4982E+03	0.6512E+03	-14.57
19400.	63.98	238.00	-7.17	0.4963E+03	0.6491E+03	-14.83
19500.	64.30	239.00	-7.34	0.4944E+03	0.6470E+03	-15.09
19600.	62.99	237.00	-7.51	0.4924E+03	0.6449E+03	-15.35
19700.	64.96	236.00	-7.68	0.4905E+03	0.6428E+03	-15.61
19800.	63.32	238.00	-7.85	0.4886E+03	0.6407E+03	-15.87
19900.	63.98	236.00	-8.02	0.4867E+03	0.6386E+03	-16.13

Table 5. STS-33 ascent atmospheric data tape (continued).

ALTITUDE (FT)	WIND SPEED (FT/SEC)	WIND DIRECTION (DEG)	TEMPERATURE (DEG C)	PRESSURE (MILLIBARS)	DENSITY (GRAM/M3)	DEW POINT (DEG C)
20000.	64.96	238.00	-8.19	0.4848E+03	0.6366E+03	-16.39
20100.	61.35	240.00	-8.38	0.4829E+03	0.6346E+03	-16.66
20200.	65.29	238.00	-8.57	0.4810E+03	0.6325E+03	-16.93
20300.	60.70	241.00	-8.76	0.4791E+03	0.6305E+03	-17.20
20400.	61.02	237.00	-8.95	0.4773E+03	0.6285E+03	-17.47
20500.	62.99	239.00	-9.14	0.4754E+03	0.6266E+03	-17.74
20600.	59.71	243.00	-9.33	0.4736E+03	0.6246E+03	-18.01
20700.	61.35	240.00	-9.52	0.4717E+03	0.6226E+03	-18.28
20800.	60.04	239.00	-9.71	0.4699E+03	0.6206E+03	-18.55
20900.	61.02	234.00	-9.90	0.4680E+03	0.6187E+03	-18.82
21000.	63.65	236.00	-10.09	0.4662E+03	0.6167E+03	-19.09
21100.	61.68	236.00	-10.32	0.4644E+03	0.6148E+03	-19.32
21200.	64.96	235.00	-10.55	0.4625E+03	0.6129E+03	-19.55
21300.	64.96	238.00	-10.78	0.4607E+03	0.6111E+03	-19.78
21400.	64.96	237.00	-11.01	0.4589E+03	0.6092E+03	-20.01
21500.	64.96	239.00	-11.24	0.4571E+03	0.6073E+03	-20.24
21600.	62.34	240.00	-11.47	0.4553E+03	0.6055E+03	-20.47
21700.	62.34	236.00	-11.70	0.4535E+03	0.6036E+03	-20.70
21800.	60.04	236.00	-11.93	0.4517E+03	0.6018E+03	-20.93
21900.	63.98	236.00	-12.16	0.4499E+03	0.5999E+03	-21.16
22000.	64.96	238.00	-12.39	0.4481E+03	0.5981E+03	-21.39
22100.	64.96	236.00	-12.64	0.4463E+03	0.5963E+03	-21.56
22200.	65.62	235.00	-12.89	0.4445E+03	0.5945E+03	-21.73
22300.	63.65	238.00	-13.14	0.4428E+03	0.5927E+03	-21.90
22400.	63.65	236.00	-13.39	0.4410E+03	0.5909E+03	-22.07
22500.	62.34	237.00	-13.64	0.4393E+03	0.5891E+03	-22.24
22600.	61.68	236.00	-13.89	0.4375E+03	0.5874E+03	-22.41
22700.	62.66	238.00	-14.14	0.4358E+03	0.5856E+03	-22.58
22800.	61.35	238.00	-14.39	0.4340E+03	0.5839E+03	-22.75
22900.	62.66	238.00	-14.64	0.4323E+03	0.5821E+03	-22.92
23000.	62.99	237.00	-14.89	0.4306E+03	0.5804E+03	-23.09
23100.	63.98	236.00	-15.07	0.4289E+03	0.5784E+03	-23.73
23200.	64.30	238.00	-15.25	0.4271E+03	0.5765E+03	-24.37
23300.	63.98	235.00	-15.43	0.4254E+03	0.5747E+03	-25.01
23400.	64.96	238.00	-15.61	0.4237E+03	0.5728E+03	-25.65
23500.	63.32	236.00	-15.79	0.4220E+03	0.5709E+03	-26.29
23600.	61.68	235.00	-15.97	0.4203E+03	0.5690E+03	-26.93
23700.	57.74	237.00	-16.15	0.4186E+03	0.5671E+03	-27.57
23800.	57.41	233.00	-16.33	0.4169E+03	0.5653E+03	-28.21
23900.	57.74	234.00	-16.51	0.4153E+03	0.5634E+03	-28.85
24000.	56.76	235.00	-16.69	0.4136E+03	0.5616E+03	-29.49
24100.	57.09	236.00	-16.97	0.4119E+03	0.5599E+03	-29.35
24200.	56.76	235.00	-17.25	0.4102E+03	0.5582E+03	-29.21
24300.	54.79	238.00	-17.53	0.4086E+03	0.5565E+03	-29.07
24400.	57.09	238.00	-17.81	0.4069E+03	0.5549E+03	-28.93
24500.	56.10	238.00	-18.09	0.4053E+03	0.5532E+03	-28.79
24600.	58.07	238.00	-18.37	0.4036E+03	0.5516E+03	-28.65
24700.	57.74	237.00	-18.65	0.4020E+03	0.5499E+03	-28.51
24800.	57.74	237.00	-18.93	0.4003E+03	0.5483E+03	-28.37
24900.	60.70	238.00	-19.21	0.3987E+03	0.5467E+03	-28.23

Table 5. STS-33 ascent atmospheric data tape (continued).

ALTITUDE (FT)	WIND SPEED (FT/SEC)	WIND DIRECTION (DEG)	TEMPERATURE (DEG C)	PRESSURE (MILLIBARS)	DENSITY (GRAM/M3)	DEW POINT (DEG C)
25000.	59.06	245.00	-19.49	0.3971E+03	0.5451E+03	-28.09
25100.	60.04	243.00	-19.67	0.3955E+03	0.5432E+03	-28.55
25200.	62.66	244.00	-19.85	0.3939E+03	0.5414E+03	-29.01
25300.	59.38	245.00	-20.03	0.3923E+03	0.5396E+03	-29.47
25400.	62.01	242.00	-20.21	0.3907E+03	0.5378E+03	-29.93
25500.	60.04	246.00	-20.39	0.3891E+03	0.5360E+03	-30.39
25600.	62.01	241.00	-20.57	0.3875E+03	0.5342E+03	-30.85
25700.	61.68	241.00	-20.75	0.3859E+03	0.5324E+03	-31.31
25800.	60.70	241.00	-20.93	0.3843E+03	0.5306E+03	-31.77
25900.	62.66	237.00	-21.11	0.3828E+03	0.5288E+03	-32.23
26000.	63.32	237.00	-21.29	0.3812E+03	0.5271E+03	-32.69
26100.	61.02	238.00	-21.52	0.3796E+03	0.5254E+03	-32.96
26200.	62.66	234.00	-21.75	0.3780E+03	0.5237E+03	-33.23
26300.	60.37	234.00	-21.98	0.3765E+03	0.5220E+03	-33.50
26400.	63.32	229.00	-22.21	0.3749E+03	0.5203E+03	-33.77
26500.	62.01	231.00	-22.44	0.3734E+03	0.5186E+03	-34.04
26600.	59.71	233.00	-22.67	0.3718E+03	0.5170E+03	-34.31
26700.	63.98	231.00	-22.90	0.3703E+03	0.5153E+03	-34.58
26800.	62.01	234.00	-23.13	0.3687E+03	0.5136E+03	-34.85
26900.	61.02	236.00	-23.36	0.3672E+03	0.5120E+03	-35.12
27000.	60.70	239.00	-23.59	0.3657E+03	0.5103E+03	-35.39
27100.	60.70	236.00	-23.79	0.3642E+03	0.5086E+03	-35.69
27200.	61.02	235.00	-23.99	0.3627E+03	0.5069E+03	-35.99
27300.	62.99	239.00	-24.19	0.3612E+03	0.5052E+03	-36.29
27400.	62.01	237.00	-24.39	0.3597E+03	0.5035E+03	-36.59
27500.	65.94	238.00	-24.59	0.3582E+03	0.5019E+03	-36.89
27600.	66.27	240.00	-24.79	0.3567E+03	0.5002E+03	-37.19
27700.	67.26	235.00	-24.99	0.3552E+03	0.4985E+03	-37.49
27800.	69.23	239.00	-25.19	0.3537E+03	0.4968E+03	-37.79
27900.	69.23	236.00	-25.39	0.3523E+03	0.4952E+03	-38.09
28000.	73.16	236.00	-25.59	0.3508E+03	0.4935E+03	-38.39
28100.	71.85	242.00	-25.76	0.3493E+03	0.4918E+03	-38.85
28200.	72.18	237.00	-25.93	0.3479E+03	0.4901E+03	-39.31
28300.	74.48	237.00	-26.10	0.3464E+03	0.4884E+03	-39.77
28400.	72.83	239.00	-26.27	0.3450E+03	0.4867E+03	-40.23
28500.	72.18	238.00	-26.44	0.3435E+03	0.4850E+03	-40.69
28600.	72.18	243.00	-26.61	0.3421E+03	0.4833E+03	-41.15
28700.	71.85	238.00	-26.78	0.3407E+03	0.4816E+03	-41.61
28800.	72.18	237.00	-26.95	0.3392E+03	0.4799E+03	-42.07
28900.	74.15	239.00	-27.12	0.3378E+03	0.4783E+03	-42.53
29000.	72.51	236.00	-27.29	0.3364E+03	0.4766E+03	-42.99
29100.	73.49	237.00	-27.62	0.3350E+03	0.4752E+03	-43.39
29200.	73.82	236.00	-27.95	0.3336E+03	0.4738E+03	-43.79
29300.	76.77	230.00	-28.28	0.3321E+03	0.4725E+03	-44.19
29400.	80.05	233.00	-28.61	0.3307E+03	0.4711E+03	-44.59
29500.	78.08	235.00	-28.94	0.3293E+03	0.4697E+03	-44.99
29600.	78.74	233.00	-29.27	0.3279E+03	0.4684E+03	-45.39
29700.	79.40	235.00	-29.60	0.3265E+03	0.4670E+03	-45.79
29800.	79.07	231.00	-29.93	0.3252E+03	0.4657E+03	-46.19
29900.	78.41	235.00	-30.26	0.3238E+03	0.4643E+03	-46.59

Table 5. STS-33 ascent atmospheric data tape (continued).

ALTITUDE (FT)	WIND SPEED (FT/SEC)	WIND DIRECTION (DEG)	TEMPERATURE (DEG C)	PRESSURE (MILLIBARS)	DENSITY (GRAM/M3)	DEW POINT (DEG C)
30000.	78.41	236.00	-30.59	0.3224E+03	0.4630E+03	-46.99
30100.	80.38	232.00	-30.80	0.3210E+03	0.4614E+03	-47.15
30200.	81.36	232.00	-31.01	0.3197E+03	0.4598E+03	-47.31
30300.	81.04	236.00	-31.22	0.3183E+03	0.4583E+03	-47.47
30400.	81.69	233.00	-31.43	0.3169E+03	0.4567E+03	-47.63
30500.	79.72	238.00	-31.64	0.3156E+03	0.4552E+03	-47.79
30600.	80.71	235.00	-31.85	0.3142E+03	0.4536E+03	-47.95
30700.	80.71	238.00	-32.06	0.3129E+03	0.4521E+03	-48.11
30800.	79.40	239.00	-32.27	0.3116E+03	0.4505E+03	-48.27
30900.	83.01	236.00	-32.48	0.3102E+03	0.4490E+03	-48.43
31000.	84.32	233.00	-32.69	0.3089E+03	0.4475E+03	-48.59
31100.	83.99	232.00	-32.94	0.3076E+03	0.4460E+03	-48.79
31200.	84.32	237.00	-33.19	0.3062E+03	0.4445E+03	-48.99
31300.	82.68	233.00	-33.44	0.3049E+03	0.4431E+03	-49.19
31400.	81.69	235.00	-33.69	0.3036E+03	0.4416E+03	-49.39
31500.	84.65	236.00	-33.94	0.3023E+03	0.4402E+03	-49.59
31600.	81.04	231.00	-34.19	0.3010E+03	0.4387E+03	-49.79
31700.	85.30	232.00	-34.44	0.2997E+03	0.4373E+03	-49.99
31800.	86.61	231.00	-34.69	0.2984E+03	0.4359E+03	-50.19
31900.	84.65	230.00	-34.94	0.2971E+03	0.4344E+03	-50.39
32000.	86.61	230.00	-35.19	0.2958E+03	0.4330E+03	-50.59
32100.	86.94	228.00	-35.45	0.2945E+03	0.4316E+03	-50.79
32200.	88.58	226.00	-35.71	0.2932E+03	0.4302E+03	-50.99
32300.	87.93	230.00	-35.97	0.2919E+03	0.4288E+03	-51.19
32400.	89.24	226.00	-36.23	0.2907E+03	0.4273E+03	-51.39
32500.	88.25	227.00	-36.49	0.2894E+03	0.4259E+03	-51.59
32600.	90.55	226.00	-36.75	0.2881E+03	0.4245E+03	-51.79
32700.	89.89	226.00	-37.01	0.2869E+03	0.4232E+03	-51.99
32800.	89.57	227.00	-37.27	0.2856E+03	0.4218E+03	-52.19
32900.	90.88	227.00	-37.53	0.2843E+03	0.4204E+03	-52.39
33000.	89.24	229.00	-37.79	0.2831E+03	0.4190E+03	-52.59
33100.	95.14	228.00	-37.99	0.2819E+03	0.4175E+03	-52.80
33200.	93.50	230.00	-38.19	0.2806E+03	0.4160E+03	-53.01
33300.	94.82	229.00	-38.39	0.2794E+03	0.4146E+03	-53.22
33400.	95.14	232.00	-38.59	0.2782E+03	0.4131E+03	-53.43
33500.	94.49	232.00	-38.79	0.2769E+03	0.4116E+03	-53.64
33600.	96.13	230.00	-38.99	0.2757E+03	0.4102E+03	-53.85
33700.	95.47	234.00	-39.19	0.2745E+03	0.4087E+03	-54.06
33800.	92.52	235.00	-39.39	0.2733E+03	0.4073E+03	-54.27
33900.	93.50	231.00	-39.59	0.2721E+03	0.4058E+03	-54.48
34000.	97.77	233.00	-39.79	0.2709E+03	0.4044E+03	-54.69
34100.	94.49	232.00	-40.05	0.2697E+03	0.4030E+03	-54.93
34200.	94.82	236.00	-40.31	0.2685E+03	0.4017E+03	-55.17
34300.	96.13	238.00	-40.57	0.2673E+03	0.4003E+03	-55.41
34400.	96.78	234.00	-40.83	0.2661E+03	0.3990E+03	-55.65
34500.	96.78	235.00	-41.09	0.2649E+03	0.3976E+03	-55.89
34600.	94.49	235.00	-41.35	0.2637E+03	0.3963E+03	-56.13
34700.	97.44	232.00	-41.61	0.2625E+03	0.3950E+03	-56.37
34800.	95.14	236.00	-41.87	0.2613E+03	0.3936E+03	-56.61
34900.	95.14	235.00	-42.13	0.2602E+03	0.3923E+03	-56.85

Table 5. STS-33 ascent atmospheric data tape (continued).

ALTITUDE (FT)	WIND SPEED (FT/SEC)	WIND DIRECTION (DEG)	TEMPERATURE (DEG C)	PRESSURE (MILLIBARS)	DENSITY (GRAM/M3)	DEW POINT (DEG C)
35000.	94.16	236.00	-42.39	0.2590E+03	0.3910E+03	-57.09
35100.	92.85	239.00	-42.57	0.2578E+03	0.3895E+03	-57.25
35200.	92.85	238.00	-42.75	0.2567E+03	0.3881E+03	-57.41
35300.	91.86	241.00	-42.93	0.2555E+03	0.3866E+03	-57.57
35400.	90.55	241.00	-43.11	0.2544E+03	0.3852E+03	-57.73
35500.	94.49	237.00	-43.29	0.2532E+03	0.3838E+03	-57.89
35600.	93.18	239.00	-43.47	0.2521E+03	0.3824E+03	-58.05
35700.	94.16	237.00	-43.65	0.2510E+03	0.3809E+03	-58.21
35800.	95.47	236.00	-43.83	0.2498E+03	0.3795E+03	-58.37
35900.	93.18	241.00	-44.01	0.2487E+03	0.3781E+03	-58.53
36000.	94.16	237.00	-44.19	0.2476E+03	0.3767E+03	-58.69
36100.	92.52	238.00	-44.45	0.2465E+03	0.3754E+03	-58.91
36200.	94.49	238.00	-44.71	0.2454E+03	0.3742E+03	-59.13
36300.	94.82	236.00	-44.97	0.2442E+03	0.3729E+03	-59.35
36400.	94.82	235.00	-45.23	0.2431E+03	0.3716E+03	-59.57
36500.	96.13	234.00	-45.49	0.2420E+03	0.3704E+03	-59.79
36600.	95.14	237.00	-45.75	0.2409E+03	0.3691E+03	-60.01
36700.	96.78	236.00	-46.01	0.2398E+03	0.3678E+03	-60.23
36800.	97.44	236.00	-46.27	0.2388E+03	0.3666E+03	-60.45
36900.	97.11	237.00	-46.53	0.2377E+03	0.3654E+03	-60.67
37000.	101.05	236.00	-46.79	0.2366E+03	0.3641E+03	-60.89
37100.	97.77	239.00	-47.01	0.2355E+03	0.3628E+03	-61.06
37200.	99.41	238.00	-47.23	0.2344E+03	0.3615E+03	-61.23
37300.	101.38	237.00	-47.45	0.2334E+03	0.3602E+03	-61.40
37400.	100.72	239.00	-47.67	0.2323E+03	0.3589E+03	-61.57
37500.	103.35	234.00	-47.89	0.2312E+03	0.3576E+03	-61.74
37600.	100.07	240.00	-48.11	0.2302E+03	0.3563E+03	-61.91
37700.	102.03	237.00	-48.33	0.2291E+03	0.3550E+03	-62.08
37800.	103.67	238.00	-48.55	0.2281E+03	0.3538E+03	-62.25
37900.	102.69	237.00	-48.77	0.2270E+03	0.3525E+03	-62.42
38000.	104.99	235.00	-48.99	0.2260E+03	0.3512E+03	-62.59
38100.	102.69	238.00	-49.22	0.2249E+03	0.3499E+03	-62.78
38200.	104.00	236.00	-49.45	0.2239E+03	0.3487E+03	-62.97
38300.	104.99	238.00	-49.68	0.2229E+03	0.3474E+03	-63.16
38400.	103.35	239.00	-49.91	0.2218E+03	0.3461E+03	-63.35
38500.	101.05	238.00	-50.14	0.2208E+03	0.3449E+03	-63.54
38600.	102.69	239.00	-50.37	0.2198E+03	0.3436E+03	-63.73
38700.	104.33	240.00	-50.60	0.2187E+03	0.3424E+03	-63.92
38800.	104.99	238.00	-50.83	0.2177E+03	0.3412E+03	-64.11
38900.	103.35	241.00	-51.06	0.2167E+03	0.3399E+03	-64.30
39000.	106.96	239.00	-51.29	0.2157E+03	0.3387E+03	-64.49
39100.	107.94	237.00	-51.63	0.2147E+03	0.3376E+03	-64.76
39200.	107.61	236.00	-51.97	0.2137E+03	0.3366E+03	-65.03
39300.	108.27	238.00	-52.31	0.2127E+03	0.3355E+03	-65.30
39400.	108.27	237.00	-52.65	0.2117E+03	0.3344E+03	-65.57
39500.	109.58	236.00	-52.99	0.2107E+03	0.3334E+03	-65.84
39600.	108.60	237.00	-53.33	0.2097E+03	0.3323E+03	-66.11
39700.	103.35	238.00	-53.67	0.2087E+03	0.3313E+03	-66.38
39800.	107.94	241.00	-54.01	0.2077E+03	0.3302E+03	-66.65
39900.	107.28	241.00	-54.35	0.2068E+03	0.3292E+03	-66.92

Table 5. STS-33 ascent atmospheric data tape (continued).

ALTITUDE (FT)	WIND SPEED (FT/SEC)	WIND DIRECTION (DEG)	TEMPERATURE (DEG C)	PRESSURE (MILLIBARS)	DENSITY (GRAM/M3)	DEW POINT (DEG C)
40000.	108.92	237.00	-54.69	0.2058E+03	0.3282E+03	-67.19
40100.	106.30	238.00	-54.94	0.2048E+03	0.3270E+03	-67.40
40200.	106.63	237.00	-55.19	0.2038E+03	0.3258E+03	-67.61
40300.	109.25	234.00	-55.44	0.2029E+03	0.3246E+03	-67.82
40400.	106.63	240.00	-55.69	0.2019E+03	0.3234E+03	-68.03
40500.	108.60	235.00	-55.94	0.2009E+03	0.3223E+03	-68.24
40600.	107.94	237.00	-56.19	0.2000E+03	0.3211E+03	-68.45
40700.	107.28	236.00	-56.44	0.1990E+03	0.3199E+03	-68.66
40800.	108.27	235.00	-56.69	0.1981E+03	0.3188E+03	-68.87
40900.	109.58	235.00	-56.94	0.1971E+03	0.3176E+03	-69.08
41000.	106.96	238.00	-57.19	0.1962E+03	0.3165E+03	-69.29
41100.	108.92	235.00	-57.53	0.1953E+03	0.3155E+03	-9999.00
41200.	106.30	239.00	-57.87	0.1943E+03	0.3145E+03	-9999.00
41300.	105.97	240.00	-58.21	0.1934E+03	0.3134E+03	-9999.00
41400.	106.63	236.00	-58.55	0.1925E+03	0.3124E+03	-9999.00
41500.	105.31	244.00	-58.89	0.1915E+03	0.3114E+03	-9999.00
41600.	104.99	236.00	-59.23	0.1906E+03	0.3104E+03	-9999.00
41700.	104.66	238.00	-59.57	0.1897E+03	0.3094E+03	-9999.00
41800.	104.33	236.00	-59.91	0.1888E+03	0.3084E+03	-9999.00
41900.	109.91	237.00	-60.25	0.1879E+03	0.3075E+03	-9999.00
42000.	104.33	235.00	-60.59	0.1870E+03	0.3065E+03	-9999.00
42100.	106.63	236.00	-60.76	0.1861E+03	0.3052E+03	-9999.00
42200.	106.30	233.00	-60.93	0.1852E+03	0.3040E+03	-9999.00
42300.	106.96	230.00	-61.10	0.1843E+03	0.3028E+03	-9999.00
42400.	104.66	233.00	-61.27	0.1834E+03	0.3015E+03	-9999.00
42500.	105.97	235.00	-61.44	0.1825E+03	0.3003E+03	-9999.00
42600.	105.97	232.00	-61.61	0.1816E+03	0.2991E+03	-9999.00
42700.	107.28	231.00	-61.78	0.1807E+03	0.2979E+03	-9999.00
42800.	103.67	236.00	-61.95	0.1798E+03	0.2966E+03	-9999.00
42900.	106.63	234.00	-62.12	0.1790E+03	0.2954E+03	-9999.00
43000.	107.28	233.00	-62.29	0.1781E+03	0.2942E+03	-9999.00
43100.	104.66	233.00	-62.54	0.1772E+03	0.2931E+03	-9999.00
43200.	106.30	234.00	-62.79	0.1763E+03	0.2920E+03	-9999.00
43300.	106.96	230.00	-63.04	0.1755E+03	0.2909E+03	-9999.00
43400.	104.66	235.00	-63.29	0.1746E+03	0.2899E+03	-9999.00
43500.	108.27	231.00	-63.54	0.1737E+03	0.2888E+03	-9999.00
43600.	104.99	238.00	-63.79	0.1729E+03	0.2877E+03	-9999.00
43700.	106.63	235.00	-64.04	0.1720E+03	0.2866E+03	-9999.00
43800.	106.63	236.00	-64.29	0.1712E+03	0.2855E+03	-9999.00
43900.	107.94	237.00	-64.54	0.1703E+03	0.2845E+03	-9999.00
44000.	108.27	239.00	-64.79	0.1695E+03	0.2834E+03	-9999.00
44100.	98.75	235.00	-64.93	0.1687E+03	0.2822E+03	-9999.00
44200.	104.99	238.00	-65.07	0.1678E+03	0.2809E+03	-9999.00
44300.	107.28	239.00	-65.21	0.1670E+03	0.2797E+03	-9999.00
44400.	108.27	239.00	-65.35	0.1661E+03	0.2785E+03	-9999.00
44500.	106.63	237.00	-65.49	0.1653E+03	0.2773E+03	-9999.00
44600.	102.03	244.00	-65.63	0.1645E+03	0.2761E+03	-9999.00
44700.	103.67	242.00	-65.77	0.1636E+03	0.2749E+03	-9999.00
44800.	104.66	242.00	-65.91	0.1628E+03	0.2737E+03	-9999.00
44900.	104.66	239.00	-66.05	0.1620E+03	0.2725E+03	-9999.00

Table 5. STS-33 ascent atmospheric data tape (continued).

ALTITUDE (FT)	WIND SPEED (FT/SEC)	WIND DIRECTION (DEG)	TEMPERATURE (DEG C)	PRESSURE (MILLIBARS)	DENSITY (GRAM/M3)	DEW POINT (DEG C)
45000.	103.67	244.00	-66.19	0.1612E+03	0.2713E+03	-9999.00
45100.	107.28	239.00	-66.52	0.1604E+03	0.2704E+03	-9999.00
45200.	104.99	246.00	-66.85	0.1596E+03	0.2695E+03	-9999.00
45300.	102.36	245.00	-67.18	0.1588E+03	0.2686E+03	-9999.00
45400.	102.36	239.00	-67.51	0.1580E+03	0.2676E+03	-9999.00
45500.	103.35	244.00	-67.84	0.1572E+03	0.2667E+03	-9999.00
45600.	103.02	244.00	-68.17	0.1564E+03	0.2658E+03	-9999.00
45700.	100.39	248.00	-68.50	0.1556E+03	0.2649E+03	-9999.00
45800.	101.38	247.00	-68.83	0.1548E+03	0.2640E+03	-9999.00
45900.	102.69	247.00	-69.16	0.1541E+03	0.2631E+03	-9999.00
46000.	103.35	248.00	-69.49	0.1533E+03	0.2622E+03	-9999.00
46100.	99.08	253.00	-69.67	0.1525E+03	0.2611E+03	-9999.00
46200.	100.72	252.00	-69.85	0.1517E+03	0.2600E+03	-9999.00
46300.	101.71	254.00	-70.03	0.1510E+03	0.2589E+03	-9999.00
46400.	100.07	256.00	-70.21	0.1502E+03	0.2579E+03	-9999.00
46500.	98.10	257.00	-70.39	0.1495E+03	0.2568E+03	-9999.00
46600.	98.43	253.00	-70.57	0.1487E+03	0.2557E+03	-9999.00
46700.	94.16	255.00	-70.75	0.1479E+03	0.2546E+03	-9999.00
46800.	93.18	254.00	-70.93	0.1472E+03	0.2536E+03	-9999.00
46900.	92.85	255.00	-71.11	0.1464E+03	0.2525E+03	-9999.00
47000.	90.22	253.00	-71.29	0.1457E+03	0.2514E+03	-9999.00
47100.	86.61	248.00	-71.33	0.1450E+03	0.2502E+03	-9999.00
47200.	88.91	251.00	-71.37	0.1442E+03	0.2490E+03	-9999.00
47300.	89.89	250.00	-71.41	0.1435E+03	0.2477E+03	-9999.00
47400.	88.91	248.00	-71.45	0.1427E+03	0.2465E+03	-9999.00
47500.	84.97	247.00	-71.49	0.1420E+03	0.2453E+03	-9999.00
47600.	84.32	247.00	-71.53	0.1413E+03	0.2441E+03	-9999.00
47700.	83.66	241.00	-71.57	0.1406E+03	0.2429E+03	-9999.00
47800.	83.33	238.00	-71.61	0.1398E+03	0.2417E+03	-9999.00
47900.	88.91	237.00	-71.65	0.1391E+03	0.2405E+03	-9999.00
48000.	93.18	236.00	-71.69	0.1384E+03	0.2393E+03	-9999.00
48100.	93.50	244.00	-71.65	0.1377E+03	0.2381E+03	-9999.00
48200.	95.14	243.00	-71.61	0.1370E+03	0.2368E+03	-9999.00
48300.	95.14	245.00	-71.57	0.1363E+03	0.2355E+03	-9999.00
48400.	93.18	249.00	-71.53	0.1356E+03	0.2343E+03	-9999.00
48500.	92.52	243.00	-71.49	0.1349E+03	0.2331E+03	-9999.00
48600.	91.86	245.00	-71.45	0.1342E+03	0.2318E+03	-9999.00
48700.	91.86	244.00	-71.41	0.1335E+03	0.2306E+03	-9999.00
48800.	89.24	241.00	-71.37	0.1329E+03	0.2294E+03	-9999.00
48900.	90.88	244.00	-71.33	0.1322E+03	0.2281E+03	-9999.00
49000.	91.86	243.00	-71.29	0.1315E+03	0.2269E+03	-9999.00
49100.	94.49	241.00	-71.30	0.1308E+03	0.2258E+03	-9999.00
49200.	97.77	251.00	-71.31	0.1302E+03	0.2246E+03	-9999.00
49300.	101.38	252.00	-71.32	0.1295E+03	0.2235E+03	-9999.00
49400.	100.72	244.00	-71.33	0.1288E+03	0.2224E+03	-9999.00
49500.	103.35	247.00	-71.34	0.1282E+03	0.2212E+03	-9999.00
49600.	105.97	249.00	-71.35	0.1275E+03	0.2201E+03	-9999.00
49700.	105.97	250.00	-71.36	0.1268E+03	0.2190E+03	-9999.00
49800.	106.30	251.00	-71.37	0.1262E+03	0.2179E+03	-9999.00
49900.	107.61	251.00	-71.38	0.1255E+03	0.2168E+03	-9999.00

Table 5. STS-33 ascent atmospheric data tape (continued).

ALTITUDE (FT)	WIND SPEED (FT/SEC)	WIND DIRECTION (DEG)	TEMPERATURE (DEG C)	PRESSURE (MILLIBARS)	DENSITY (GRAM/M3)	DEW POINT (DEG C)
50000.	103.67	256.00	-71.39	0.1249E+03	0.2157E+03	-9999.00
50100.	103.02	254.00	-71.41	0.1243E+03	0.2146E+03	-9999.00
50200.	103.35	260.00	-71.43	0.1236E+03	0.2135E+03	-9999.00
50300.	99.41	249.00	-71.45	0.1230E+03	0.2125E+03	-9999.00
50400.	97.11	252.00	-71.47	0.1224E+03	0.2114E+03	-9999.00
50500.	99.41	259.00	-71.49	0.1218E+03	0.2103E+03	-9999.00
50600.	99.41	263.00	-71.51	0.1211E+03	0.2093E+03	-9999.00
50700.	95.80	261.00	-71.53	0.1205E+03	0.2083E+03	-9999.00
50800.	92.19	262.00	-71.55	0.1199E+03	0.2072E+03	-9999.00
50900.	91.54	260.00	-71.57	0.1193E+03	0.2062E+03	-9999.00
51000.	95.47	268.00	-71.59	0.1187E+03	0.2052E+03	-9999.00
51100.	94.82	271.00	-71.80	0.1181E+03	0.2043E+03	-9999.00
51200.	87.60	263.00	-72.01	0.1175E+03	0.2035E+03	-9999.00
51300.	88.25	270.00	-72.22	0.1169E+03	0.2026E+03	-9999.00
51400.	85.96	270.00	-72.43	0.1163E+03	0.2018E+03	-9999.00
51500.	81.04	263.00	-72.64	0.1157E+03	0.2010E+03	-9999.00
51600.	82.02	260.00	-72.85	0.1151E+03	0.2001E+03	-9999.00
51700.	80.71	264.00	-73.06	0.1145E+03	0.1993E+03	-9999.00
51800.	78.41	260.00	-73.27	0.1139E+03	0.1985E+03	-9999.00
51900.	76.12	259.00	-73.48	0.1133E+03	0.1977E+03	-9999.00
52000.	76.12	260.00	-73.69	0.1127E+03	0.1968E+03	-9999.00
52100.	75.13	257.00	-73.93	0.1121E+03	0.1961E+03	-9999.00
52200.	77.10	258.00	-74.17	0.1115E+03	0.1953E+03	-9999.00
52300.	78.08	259.00	-74.41	0.1110E+03	0.1945E+03	-9999.00
52400.	76.77	255.00	-74.65	0.1104E+03	0.1937E+03	-9999.00
52500.	77.10	257.00	-74.89	0.1098E+03	0.1930E+03	-9999.00
52600.	78.41	257.00	-75.13	0.1092E+03	0.1922E+03	-9999.00
52700.	80.05	257.00	-75.37	0.1087E+03	0.1914E+03	-9999.00
52800.	81.36	257.00	-75.61	0.1081E+03	0.1907E+03	-9999.00
52900.	83.01	257.00	-75.85	0.1076E+03	0.1899E+03	-9999.00
53000.	84.32	257.00	-76.09	0.1070E+03	0.1892E+03	-9999.00
54000.	81.21	269.00	-75.49	0.1015E+03	0.1789E+03	-9999.00
55000.	78.08	274.00	-75.29	0.9636E+02	0.1697E+03	-9999.00
56000.	62.01	272.00	-73.69	0.9147E+02	0.1598E+03	-9999.00
57000.	54.13	268.00	-72.69	0.8686E+02	0.1509E+03	-9999.00
58000.	47.90	262.00	-71.49	0.8252E+02	0.1426E+03	-9999.00
59000.	44.62	261.00	-69.99	0.7842E+02	0.1345E+03	-9999.00
60000.	41.99	257.00	-70.09	0.7453E+02	0.1279E+03	-9999.00
61000.	42.65	252.00	-68.89	0.7085E+02	0.1208E+03	-9999.00
62000.	43.96	244.00	-69.09	0.6736E+02	0.1150E+03	-9999.00
63000.	45.60	245.00	-68.19	0.6403E+02	0.1088E+03	-9999.00
64000.	45.93	256.00	-65.79	0.6090E+02	0.1023E+03	-9999.00
65000.	40.03	258.00	-65.09	0.5795E+02	0.9703E+02	-9999.00
66000.	38.71	256.00	-64.49	0.5515E+02	0.9208E+02	-9999.00
67000.	41.99	248.00	-63.09	0.5250E+02	0.8707E+02	-9999.00
68000.	41.01	249.00	-60.79	0.4999E+02	0.8201E+02	-9999.00
69000.	38.39	254.00	-59.99	0.4762E+02	0.7783E+02	-9999.00
70000.	39.70	261.00	-59.29	0.4537E+02	0.7391E+02	-9999.00
71000.	44.95	268.00	-58.09	0.4324E+02	0.7004E+02	-9999.00
72000.	48.88	270.00	-58.09	0.4122E+02	0.6677E+02	-9999.00

Table 5. STS-33 ascent atmospheric data tape (continued).

ALTITUDE (FT)	WIND SPEED (FT/SEC)	WIND DIRECTION (DEG)	TEMPERATURE (DEG C)	PRESSURE (MILLIBARS)	DENSITY (GRAM/M3)	DEW POINT (DEG C)
73000.	50.20	264.00	-58.29	0.3928E+02	0.6369E+02	-9999.00
74000.	48.56	256.00	-59.19	0.3744E+02	0.6096E+02	-9999.00
75000.	51.84	248.00	-57.89	0.3568E+02	0.5774E+02	-9999.00
76000.	60.70	250.00	-55.29	0.3402E+02	0.5440E+02	-9999.00
77000.	63.65	253.00	-53.89	0.3245E+02	0.5156E+02	-9999.00
78000.	67.59	254.00	-54.79	0.3096E+02	0.4939E+02	-9999.00
79000.	71.85	257.00	-55.19	0.2953E+02	0.4720E+02	-9999.00
80000.	74.48	256.00	-55.29	0.2816E+02	0.4503E+02	-9999.00
81000.	74.15	254.00	-54.99	0.2686E+02	0.4289E+02	-9999.00
82000.	73.82	258.00	-54.19	0.2562E+02	0.4076E+02	-9999.00
83000.	74.15	261.00	-53.79	0.2444E+02	0.3881E+02	-9999.00
84000.	73.82	262.00	-55.59	0.2332E+02	0.3734E+02	-9999.00
85000.	72.83	261.00	-55.29	0.2224E+02	0.3556E+02	-9999.00
86000.	71.85	260.00	-55.19	0.2121E+02	0.3390E+02	-9999.00
87000.	70.87	255.00	-55.49	0.2023E+02	0.3238E+02	-9999.00
88000.	74.15	245.00	-55.89	0.1930E+02	0.3095E+02	-9999.00
89000.	81.04	238.00	-56.09	0.1840E+02	0.2953E+02	-9999.00
90000.	88.58	237.00	-56.29	0.1755E+02	0.2819E+02	-9999.00
91000.	89.57	239.00	-56.09	0.1673E+02	0.2685E+02	-9999.00
92000.	87.60	241.00	-56.59	0.1596E+02	0.2567E+02	-9999.00
93000.	85.63	242.00	-57.29	0.1522E+02	0.2456E+02	-9999.00
94000.	86.61	243.00	-57.19	0.1451E+02	0.2341E+02	-9999.00
95000.	87.27	245.00	-55.49	0.1383E+02	0.2214E+02	-9999.00
96000.	88.58	247.00	-54.59	0.1320E+02	0.2104E+02	-9999.00
97000.	89.89	250.00	-54.79	0.1259E+02	0.2009E+02	-9999.00
98000.	91.86	255.00	-53.89	0.1201E+02	0.1908E+02	-9999.00
99000.	94.16	260.00	-53.69	0.1146E+02	0.1819E+02	-9999.00
100000.	94.82	262.00	-52.59	0.1094E+02	0.1728E+02	-9999.00
101000.	96.78	263.00	-52.59	0.1044E+02	0.1649E+02	-9999.00
102000.	98.10	263.00	-52.59	0.9960E+01	0.1573E+02	-9999.00
103000.	96.46	258.00	-50.79	0.9510E+01	0.1490E+02	-9999.00
104000.	94.49	256.00	-49.99	0.9080E+01	0.1417E+02	-9999.00
105000.	97.90	256.00	-50.97	0.8527E+01	0.1337E+02	-9999.00
106000.	109.71	259.00	-48.06	0.8144E+01	0.1260E+02	-9999.00
107000.	118.14	264.00	-45.98	0.7782E+01	0.1193E+02	-9999.00
108000.	123.20	269.00	-45.64	0.7437E+01	0.1139E+02	-9999.00
109000.	126.57	273.00	-46.27	0.7108E+01	0.1091E+02	-9999.00
110000.	123.20	277.00	-46.70	0.6793E+01	0.1045E+02	-9999.00
111000.	114.76	273.00	-46.21	0.6492E+01	0.9966E+01	-9999.00
112000.	114.76	267.00	-45.60	0.6205E+01	0.9500E+01	-9999.00
113000.	118.14	263.00	-45.01	0.5931E+01	0.9057E+01	-9999.00
114000.	118.14	262.00	-44.43	0.5670E+01	0.8636E+01	-9999.00
115000.	118.14	262.00	-43.88	0.5421E+01	0.8237E+01	-9999.00
116000.	124.90	263.00	-42.59	0.5184E+01	0.7833E+01	-9999.00
117000.	129.95	267.00	-40.45	0.4959E+01	0.7424E+01	-9999.00
118000.	133.33	270.00	-39.35	0.4745E+01	0.7070E+01	-9999.00
119000.	136.71	272.00	-39.40	0.4541E+01	0.6768E+01	-9999.00
120000.	138.39	272.00	-38.82	0.4346E+01	0.6461E+01	-9999.00
121000.	143.44	270.00	-37.48	0.4160E+01	0.6149E+01	-9999.00
122000.	145.14	268.00	-36.03	0.3983E+01	0.5852E+01	-9999.00

Table 5. STS-33 ascent atmospheric data tape (continued).

ALTITUDE (FT)	WIND SPEED (FT/SEC)	WIND DIRECTION (DEG)	TEMPERATURE (DEG C)	PRESSURE (MILLIBARS)	DENSITY (GRAM/M3)	DEW POINT (DEG C)
123000.	143.44	268.00	-34.62	0.3815E+01	0.5572E+01	-9999.00
124000.	143.44	267.00	-33.09	0.3655E+01	0.5304E+01	-9999.00
125000.	141.77	266.00	-30.68	0.3502E+01	0.5031E+01	-9999.00
126000.	145.14	262.00	-27.78	0.3358E+01	0.4768E+01	-9999.00
127000.	153.58	259.00	-26.03	0.3221E+01	0.4541E+01	-9999.00
128000.	160.33	257.00	-23.90	0.3091E+01	0.4320E+01	-9999.00
129000.	165.39	255.00	-21.97	0.2966E+01	0.4114E+01	-9999.00
130000.	173.82	254.00	-21.40	0.2848E+01	0.3941E+01	-9999.00
131000.	180.58	254.00	-21.21	0.2734E+01	0.3780E+01	-9999.00
132000.	183.96	254.00	-21.06	0.2625E+01	0.3628E+01	-9999.00
133000.	190.72	255.00	-20.56	0.2520E+01	0.3476E+01	-9999.00
134000.	192.39	255.00	-19.42	0.2420E+01	0.3323E+01	-9999.00
135000.	192.39	255.00	-18.00	0.2325E+01	0.3174E+01	-9999.00
136000.	194.09	255.00	-16.46	0.2233E+01	0.3031E+01	-9999.00
137000.	195.77	255.00	-14.60	0.2146E+01	0.2892E+01	-9999.00
138000.	197.44	256.00	-12.36	0.2063E+01	0.2756E+01	-9999.00
139000.	195.77	257.00	-9.94	0.1984E+01	0.2626E+01	-9999.00
140000.	195.77	259.00	-7.54	0.1908E+01	0.2502E+01	-9999.00
141000.	197.44	261.00	-5.21	0.1836E+01	0.2387E+01	-9999.00
142000.	200.82	263.00	-2.98	0.1768E+01	0.2280E+01	-9999.00
143000.	205.91	265.00	-0.82	0.1702E+01	0.2177E+01	-9999.00
144000.	207.58	264.00	1.13	0.1639E+01	0.2082E+01	-9999.00
145000.	192.39	259.00	2.96	0.1579E+01	0.1992E+01	-9999.00
146000.	190.72	264.00	4.73	0.1522E+01	0.1908E+01	-9999.00
147000.	199.15	271.00	6.56	0.1467E+01	0.1827E+01	-9999.00
148000.	209.28	274.00	6.71	0.1414E+01	0.1760E+01	-9999.00
149000.	214.34	273.00	6.24	0.1364E+01	0.1701E+01	-9999.00
150000.	221.10	273.00	5.77	0.1314E+01	0.1641E+01	-9999.00
151000.	222.77	270.00	5.32	0.1267E+01	0.1585E+01	-9999.00
152000.	210.96	266.00	4.87	0.1221E+01	0.1530E+01	-9999.00
153000.	199.15	265.00	4.35	0.1177E+01	0.1478E+01	-9999.00
154000.	194.09	268.00	3.43	0.1134E+01	0.1428E+01	-9999.00
155000.	194.09	271.00	2.53	0.1093E+01	0.1381E+01	-9999.00
156000.	195.77	271.00	1.63	0.1053E+01	0.1335E+01	-9999.00
157000.	197.44	272.00	0.74	0.1014E+01	0.1290E+01	-9999.00
158000.	195.77	275.00	-0.11	0.9773E+00	0.1247E+01	-9999.00
159000.	189.01	277.00	-0.97	0.9413E+00	0.1205E+01	-9999.00
160000.	192.39	277.00	-1.80	0.9065E+00	0.1164E+01	-9999.00
161000.	199.15	277.00	-2.70	0.8729E+00	0.1124E+01	-9999.00
162000.	205.91	275.00	-4.25	0.8404E+00	0.1089E+01	-9999.00
163000.	202.53	271.00	-5.98	0.8089E+00	0.1055E+01	-9999.00
164000.	195.77	266.00	-7.70	0.7784E+00	0.1022E+01	-9999.00
165000.	187.34	258.00	-9.40	0.7489E+00	0.9892E+00	-9999.00
166000.	183.96	251.00	-11.09	0.7203E+00	0.9575E+00	-9999.00
167000.	185.63	254.00	-12.71	0.6927E+00	0.9266E+00	-9999.00
168000.	194.09	263.00	-13.10	0.6660E+00	0.8922E+00	-9999.00
169000.	204.20	266.00	-13.10	0.6403E+00	0.8578E+00	-9999.00
170000.	210.96	266.00	-13.16	0.6156E+00	0.8249E+00	-9999.00
171000.	209.28	269.00	-13.18	0.5919E+00	0.7932E+00	-9999.00
172000.	204.20	270.00	-13.22	0.5690E+00	0.7626E+00	-9999.00

Table 5. STS-33 ascent atmospheric data tape (continued).

ALTITUDE (FT)	WIND SPEED (FT/SEC)	WIND DIRECTION (DEG)	TEMPERATURE (DEG C)	PRESSURE (MILLIBARS)	DENSITY (GRAM/M3)	DEW POINT (DEG C)
173000.	204.20	267.00	-13.27	0.5471E+00	0.7334E+00	-9999.00
174000.	204.20	262.00	-13.27	0.5260E+00	0.7051E+00	-9999.00
175000.	209.28	251.00	-13.15	0.5052E+00	0.6769E+00	-9999.00
176000.	210.96	250.00	-14.58	0.4857E+00	0.6544E+00	-9999.00
177000.	214.34	249.00	-17.65	0.4668E+00	0.6365E+00	-9999.00
178000.	217.72	248.00	-20.56	0.4485E+00	0.6186E+00	-9999.00
179000.	219.39	247.00	-22.86	0.4306E+00	0.5993E+00	-9999.00
180000.	219.39	247.00	-23.15	0.4135E+00	0.5762E+00	-9999.00
181000.	216.01	247.00	-23.15	0.3969E+00	0.5531E+00	-9999.00
182000.	209.28	248.00	-22.15	0.3811E+00	0.5289E+00	-9999.00
183000.	202.53	249.00	-22.15	0.3660E+00	0.5080E+00	-9999.00
184000.	197.44	251.00	-22.15	0.3514E+00	0.4877E+00	-9999.00
185000.	192.39	253.00	-22.15	0.3374E+00	0.4683E+00	-9999.00
186000.	189.01	254.00	-21.26	0.3240E+00	0.4481E+00	-9999.00
187000.	187.34	254.00	-18.17	0.3112E+00	0.4252E+00	-9999.00
188000.	187.34	254.00	-16.34	0.2991E+00	0.4057E+00	-9999.00
189000.	185.63	254.00	-16.15	0.2875E+00	0.3897E+00	-9999.00
190000.	183.96	252.00	-16.15	0.2763E+00	0.3745E+00	-9999.00
191000.	183.96	250.00	-17.30	0.2656E+00	0.3616E+00	-9999.00
192000.	183.96	248.00	-18.15	0.2552E+00	0.3486E+00	-9999.00
193000.	185.63	246.00	-19.15	0.2452E+00	0.3363E+00	-9999.00
194000.	187.34	245.00	-19.15	0.2356E+00	0.3231E+00	-9999.00
195000.	190.72	244.00	-20.15	0.2263E+00	0.3116E+00	-9999.00
196000.	192.39	243.00	-21.15	0.2174E+00	0.3005E+00	-9999.00
197000.	194.09	243.00	-21.15	0.2097E+00	0.2899E+00	-9999.00
198000.	195.77	243.00	-22.15	0.2017E+00	0.2799E+00	-9999.00
199000.	197.44	244.00	-22.15	0.1937E+00	0.2688E+00	-9999.00
200000.	199.15	245.00	-21.15	0.1860E+00	0.2571E+00	-9999.00
201000.	199.15	246.00	-20.15	0.1786E+00	0.2459E+00	-9999.00
202000.	197.44	248.00	-19.15	0.1716E+00	0.2354E+00	-9999.00
203000.	197.44	250.00	-18.15	0.1649E+00	0.2253E+00	-9999.00
204000.	194.09	252.00	-18.15	0.1584E+00	0.2164E+00	-9999.00
205000.	192.39	254.00	-19.15	0.1522E+00	0.2087E+00	-9999.00
206000.	189.01	257.00	-20.09	0.1462E+00	0.2013E+00	-9999.00
207000.	183.96	259.00	-22.62	0.1403E+00	0.1951E+00	-9999.00
208000.	177.20	260.00	-25.13	0.1348E+00	0.1893E+00	-9999.00
209000.	170.44	262.00	-27.67	0.1293E+00	0.1835E+00	-9999.00
210000.	163.71	262.00	-29.24	0.1241E+00	0.1772E+00	-9999.00
211000.	155.25	262.00	-31.09	0.1190E+00	0.1713E+00	-9999.00
212000.	146.82	260.00	-31.15	0.1141E+00	0.1643E+00	-9999.00
213000.	140.09	258.00	-31.15	0.1094E+00	0.1575E+00	-9999.00
214000.	133.33	256.00	-31.15	0.1049E+00	0.1510E+00	-9999.00
215000.	129.95	254.00	-32.15	0.1005E+00	0.1453E+00	-9999.00
216000.	126.57	252.00	-33.33	0.9640E-01	0.1400E+00	-9999.00
217000.	126.57	250.00	-34.86	0.9230E-01	0.1349E+00	-9999.00
218000.	126.57	249.00	-36.15	0.8850E-01	0.1301E+00	-9999.00
219000.	128.25	249.00	-37.15	0.8480E-01	0.1252E+00	-9999.00
220000.	128.25	250.00	-38.43	0.8120E-01	0.1205E+00	-9999.00
221000.	129.95	252.00	-39.81	0.7770E-01	0.1160E+00	-9999.00
222000.	129.95	254.00	-41.48	0.7440E-01	0.1119E+00	-9999.00


Table 5. STS-33 ascent atmospheric data tape (continued).

ALTITUDE (FT)	WIND SPEED (FT/SEC)	WIND DIRECTION (DEG)	TEMPERATURE (DEG C)	PRESSURE (MILLIBARS)	DENSITY (GRAM/M3)	DEW POINT (DEG C)
223000.	129.95	255.00	-43.85	0.7120E-01	0.1082E+00	-9999.00
224000.	126.57	257.00	-46.90	0.6810E-01	0.1049E+00	-9999.00
225000.	121.52	259.00	-49.05	0.6510E-01	0.1012E+00	-9999.00
226000.	114.76	261.00	-52.06	0.6220E-01	0.9801E-01	-9999.00
227000.	104.63	262.00	-54.05	0.5940E-01	0.9445E-01	-9999.00
228000.	92.81	262.00	-54.62	0.5670E-01	0.9039E-01	-9999.00
229000.	79.33	261.00	-56.15	0.5410E-01	0.8685E-01	-9999.00
230000.	65.81	258.00	-56.67	0.5160E-01	0.8304E-01	-9999.00
231000.	54.00	251.00	-59.19	0.4920E-01	0.8011E-01	-9999.00
232000.	45.57	239.00	-60.72	0.4690E-01	0.7691E-01	-9999.00
233000.	40.52	220.00	-63.33	0.4470E-01	0.7422E-01	-9999.00
234000.	42.19	201.00	-65.59	0.4260E-01	0.7150E-01	-9999.00
235000.	50.62	186.00	-68.29	0.4050E-01	0.6887E-01	-9999.00
236000.	62.43	178.00	-70.29	0.3850E-01	0.6612E-01	-9999.00
237000.	74.25	174.00	-72.69	0.3660E-01	0.6361E-01	-9999.00
238000.	86.06	172.00	-73.86	0.3480E-01	0.6083E-01	-9999.00
239000.	96.19	172.00	-75.39	0.3310E-01	0.5831E-01	-9999.00
240000.	106.33	173.00	-76.91	0.3140E-01	0.5574E-01	-9999.00
241000.	116.44	174.00	-78.43	0.2980E-01	0.5331E-01	-9999.00
242000.	123.20	176.00	-79.96	0.2830E-01	0.5103E-01	-9999.00
243000.	129.95	178.00	-81.15	0.2680E-01	0.4863E-01	-9999.00
244000.	136.71	181.00	-81.15	0.2550E-01	0.4627E-01	-9999.00
245000.	140.09	183.00	-81.15	0.2420E-01	0.4391E-01	-9999.00
246000.	143.44	186.00	-80.25	0.2290E-01	0.4136E-01	-9999.00
247000.	146.82	189.00	-79.72	0.2180E-01	0.3926E-01	-9999.00
248000.	148.52	192.00	-78.24	0.2070E-01	0.3700E-01	-9999.00
249000.	148.52	196.00	-76.67	0.1960E-01	0.3475E-01	-9999.00
250000.	148.52	200.00	-76.15	0.1860E-01	0.3289E-01	-9999.00
251000.	148.52	204.00	-74.63	0.1770E-01	0.3106E-01	-9999.00
252000.	146.82	208.00	-74.15	0.1680E-01	0.2941E-01	-9999.00
253000.	146.82	213.00	-72.58	0.1600E-01	0.2779E-01	-9999.00
254000.	146.82	218.00	-71.96	0.1520E-01	0.2632E-01	-9999.00
255000.	145.14	223.00	-69.53	0.1450E-01	0.2481E-01	-9999.00
256000.	145.14	229.00	-68.01	0.1380E-01	0.2344E-01	-9999.00
257000.	146.82	234.00	-66.48	0.1310E-01	0.2208E-01	-9999.00
258000.	146.82	240.00	-65.96	0.1250E-01	0.2102E-01	-9999.00
259000.	148.52	246.00	-64.43	0.1190E-01	0.1986E-01	-9999.00
260000.	151.90	251.00	-64.15	0.1130E-01	0.1884E-01	-9999.00
261000.	155.25	257.00	-63.68	0.1080E-01	0.1796E-01	-9999.00
262000.	158.63	263.00	-64.15	0.1030E-01	0.1717E-01	-9999.00
263000.	163.71	268.00	-64.15	0.9800E-02	0.1633E-01	-9999.00
264000.	168.77	273.00	-65.15	0.9300E-02	0.1558E-01	-9999.00
265000.	173.82	278.00	-66.01	0.8900E-02	0.1497E-01	-9999.00
266000.	180.58	283.00	-67.15	0.8500E-02	0.1437E-01	-9999.00
267000.	185.63	287.00	-68.15	0.8000E-02	0.1359E-01	-9999.00
268000.	192.39	291.00	-70.15	0.7700E-02	0.1321E-01	-9999.00
269000.	199.15	295.00	-71.11	0.7300E-02	0.1259E-01	-9999.00
270000.	205.91	299.00	-72.63	0.6900E-02	0.1199E-01	-9999.00
271000.	210.96	302.00	-74.15	0.6600E-02	0.1155E-01	-9999.00
272000.	216.01	305.00	-75.15	0.6200E-02	0.1091E-01	-9999.00

Table 5. STS-33 ascent atmospheric data tape (concluded).

ALTITUDE (FT)	WIND SPEED (FT/SEC)	WIND DIRECTION (DEG)	TEMPERATURE (DEG C)	PRESSURE (MILLIBARS)	DENSITY (GRAM/M3)	DEW POINT (DEG C)
273000.	221.10	308.00	-76.15	0.5900E-02	0.1043E-01	-9999.00
274000.	224.48	311.00	-76.73	0.5600E-02	0.9932E-02	-9999.00
275000.	227.82	313.00	-78.31	0.5400E-02	0.9655E-02	-9999.00
276000.	229.53	316.00	-79.77	0.5100E-02	0.9187E-02	-9999.00
277000.	231.20	318.00	-81.48	0.4800E-02	0.8724E-02	-9999.00
278000.	231.20	320.00	-82.82	0.4600E-02	0.8420E-02	-9999.00
280000.	198.21	320.57	-82.25	0.4148E-02	0.7570E-02	-9999.00
283000.	148.79	321.89	-81.40	0.3552E-02	0.6453E-02	-9999.00
286000.	99.53	324.53	-80.55	0.3041E-02	0.5501E-02	-9999.00
289000.	50.88	332.27	-79.69	0.2604E-02	0.4690E-02	-9999.00
292000.	13.77	49.06	-78.84	0.2230E-02	0.3998E-02	-9999.00
295000.	7.45	323.23	-78.65	0.1910E-02	0.3421E-02	-9999.00
298000.	52.10	262.91	-77.48	0.1640E-02	0.2920E-02	-9999.00
301000.	99.06	258.83	-76.31	0.1400E-02	0.2478E-02	-9999.00
304000.	139.55	256.91	-75.13	0.1200E-02	0.2111E-02	-9999.00
307000.	166.32	255.19	-73.96	0.1030E-02	0.1801E-02	-9999.00
310000.	169.30	252.71	-72.79	0.8830E-03	0.1535E-02	-9999.00
313000.	169.11	251.88	-70.72	0.7610E-03	0.1310E-02	-9999.00
316000.	166.45	251.21	-68.53	0.6560E-03	0.1117E-02	-9999.00
319000.	157.63	250.22	-66.35	0.5650E-03	0.9518E-03	-9999.00
322000.	140.58	248.58	-64.16	0.4870E-03	0.8118E-03	-9999.00
325000.	112.85	245.42	-61.98	0.4190E-03	0.6912E-03	-9999.00
328000.	86.21	240.32	-59.29	0.3620E-03	0.5897E-03	-9999.00
331000.	81.12	237.62	-55.60	0.3130E-03	0.5012E-03	-9999.00
334000.	71.77	233.08	-51.91	0.2710E-03	0.4267E-03	-9999.00
337000.	57.56	224.24	-48.21	0.2350E-03	0.3639E-03	-9999.00
340000.	40.25	201.82	-44.52	0.2030E-03	0.3093E-03	-9999.00
343000.	37.01	146.35	-40.82	0.1750E-03	0.2624E-03	-9999.00
346000.	43.10	131.36	-35.19	0.1540E-03	0.2255E-03	-9999.00
349000.	45.24	128.37	-29.01	0.1350E-03	0.1926E-03	-9999.00
352000.	47.02	124.65	-22.82	0.1190E-03	0.1656E-03	-9999.00
355000.	48.44	119.90	-16.64	0.1040E-03	0.1412E-03	-9999.00
358000.	49.49	113.73	-10.45	0.9170E-04	0.1216E-03	-9999.00
361000.	49.96	105.11	-3.61	0.8100E-04	0.1047E-03	-9999.00
364000.	51.53	105.02	5.52	0.7320E-04	0.9151E-04	-9999.00
367000.	52.52	104.91	14.66	0.6610E-04	0.8001E-04	-9999.00
370000.	52.66	104.76	23.79	0.5960E-04	0.6992E-04	-9999.00
373000.	51.72	104.55	32.93	0.5370E-04	0.6112E-04	-9999.00
376000.	49.40	104.30	42.06	0.4830E-04	0.5338E-04	-9999.00
379000.	45.25	99.05	52.39	0.4410E-04	0.4719E-04	-9999.00
382000.	42.35	100.81	63.64	0.4050E-04	0.4189E-04	-9999.00
385000.	39.53	102.80	75.27	0.3740E-04	0.3739E-04	-9999.00
388000.	36.70	105.29	87.23	0.3460E-04	0.3345E-04	-9999.00
391000.	33.92	108.21	99.51	0.3210E-04	0.3001E-04	-9999.00
394000.	31.20	111.79	112.06	0.2990E-04	0.2704E-04	-9999.00
397000.	28.60	116.21	124.85	0.2790E-04	0.2442E-04	-9999.00
400000.	26.13	121.65	137.84	0.2610E-04	0.2212E-04	-9999.00

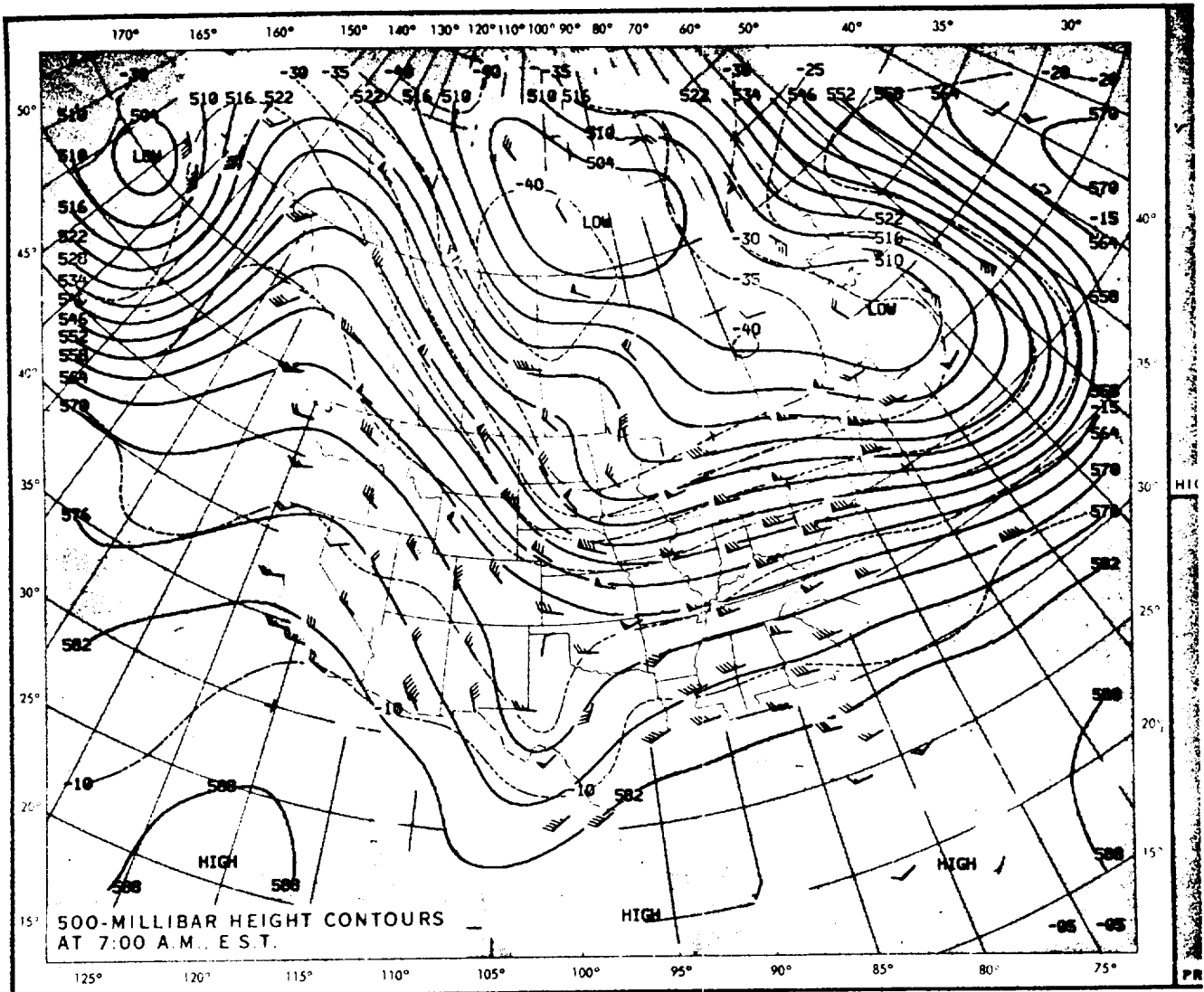
WEDNESDAY, NOVEMBER 22, 1989



ORIGINAL PAGE IS
OF POOR QUALITY


Surface synoptic map at 1200 u.t. November 22, 1989—isobaric, frontal, and precipitation patterns are shown in standard symbolic form.

Figure 1. Surface synoptic chart 12 h 24 min before launch of STS-33.



500-mb height
 Contours at 1200 u.t.
 November 22, 1989
 Continuous lines indicate height contours at feet above sea level.
 Dashed lines are isotherms in degrees centigrade. Arrows show wind
 direction and speed at the 500-mb level.

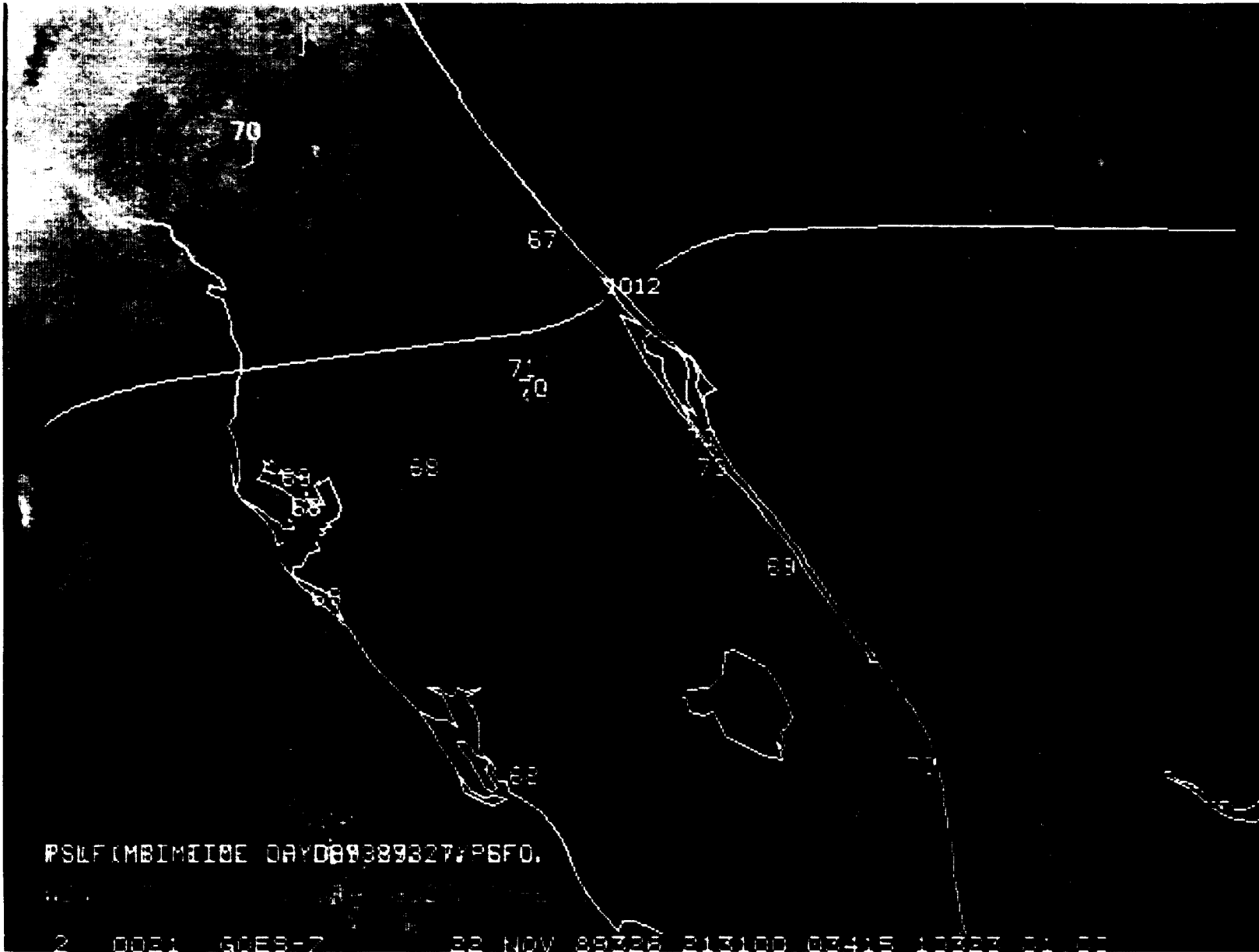
Figure 2. 500-mb map 12 h 24 min before launch of STS-33.



ORIGINAL PAGE
BLACK AND WHITE PHOTOGRAPH

Figure 3. GOES-7 infrared imagery of cloud cover 7 min after launch of STS-33 (0024 u.t., November 23, 1989). 500-mb heights (meters) and wind barbs are also included for 0000 u.t.

ORIGINAL PAGE
BLACK AND WHITE PHOTOGRAPH



ORIGINAL PAGE IS
OF POOR QUALITY

Figure 4. Enlarged view of GOES-7 visible imagery of cloud cover taken 2 h 53 min before launch of STS-33 (0024 u.t., November 23, 1989). Surface temperatures, isobaric parameters, and wind barbs for 0000 u.t. are also included.

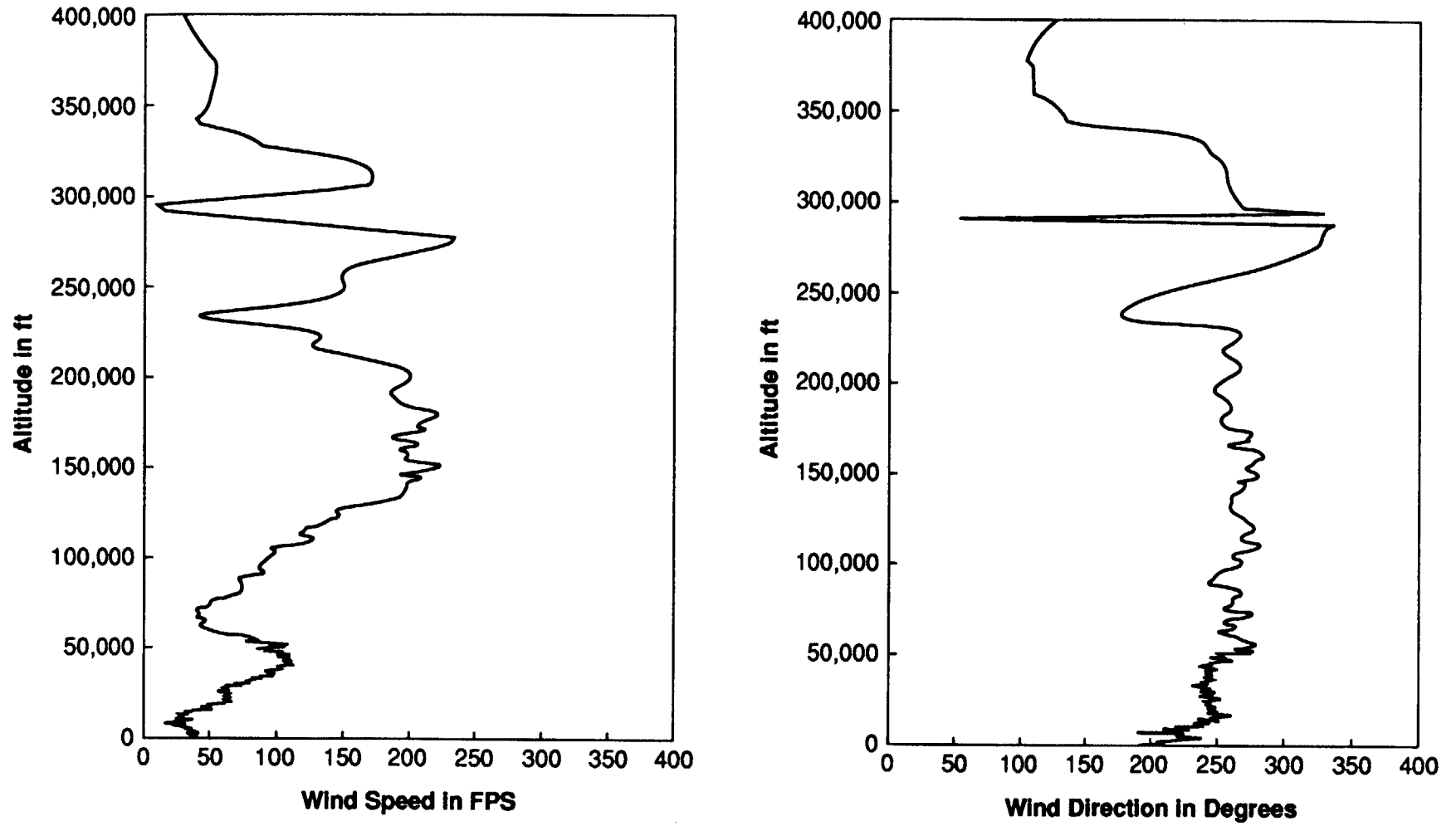
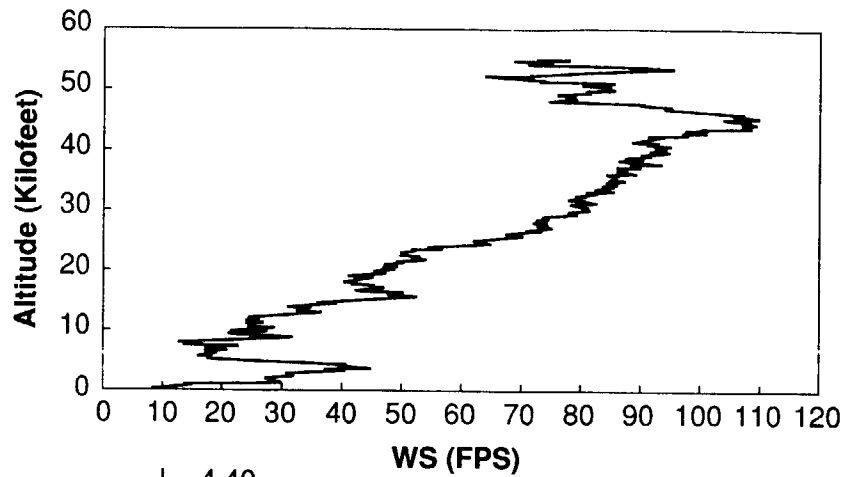
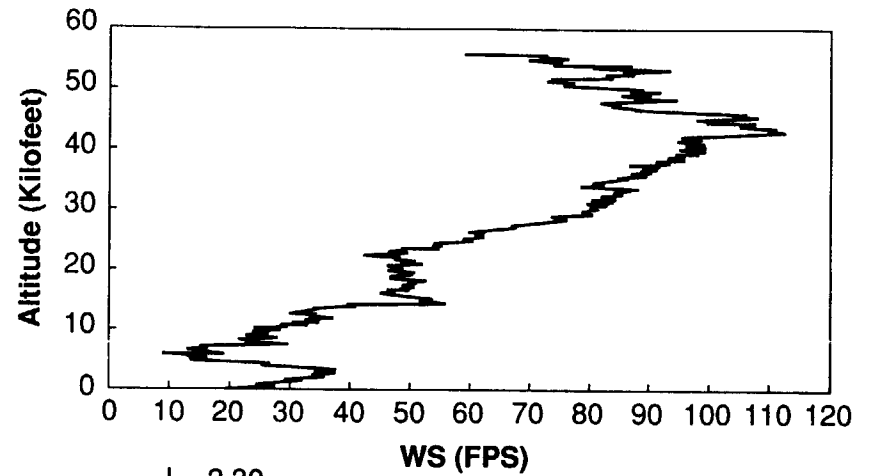


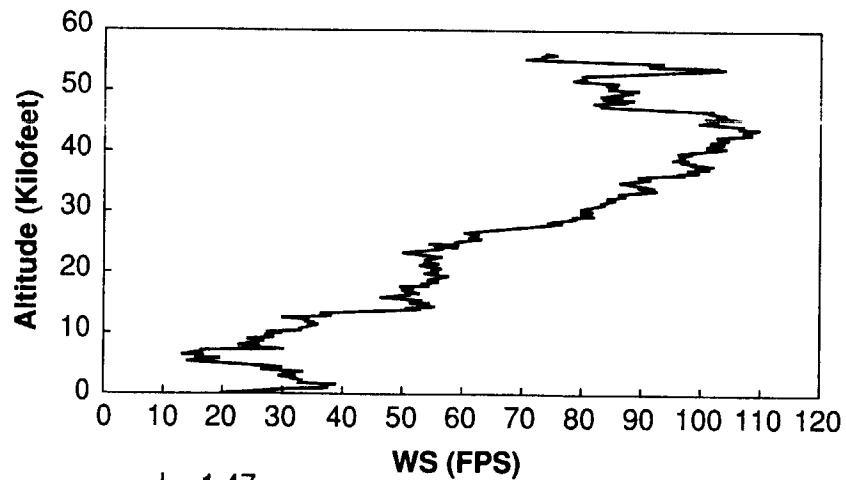
Figure 5. Scalar wind speed and direction at launch time of STS-33.



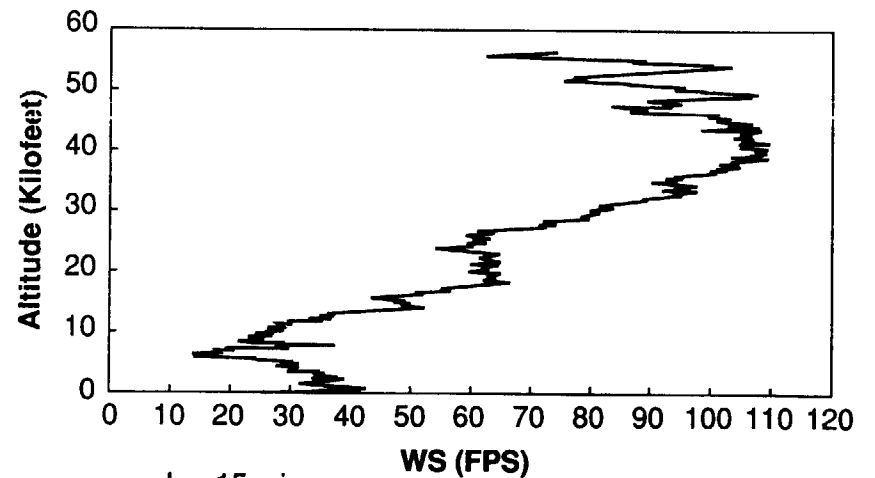
L - 4.40
2015 u.t.
11-22-89



L - 2.30
2221 u.t.
11-22-89



L - 1.47
2311 u.t.
11-22-89



L + 15 min
0039 u.t.
11-23-89

Figure 6. STS-33 prelaunch/launch Jimsphere-measured wind speeds (FPS).

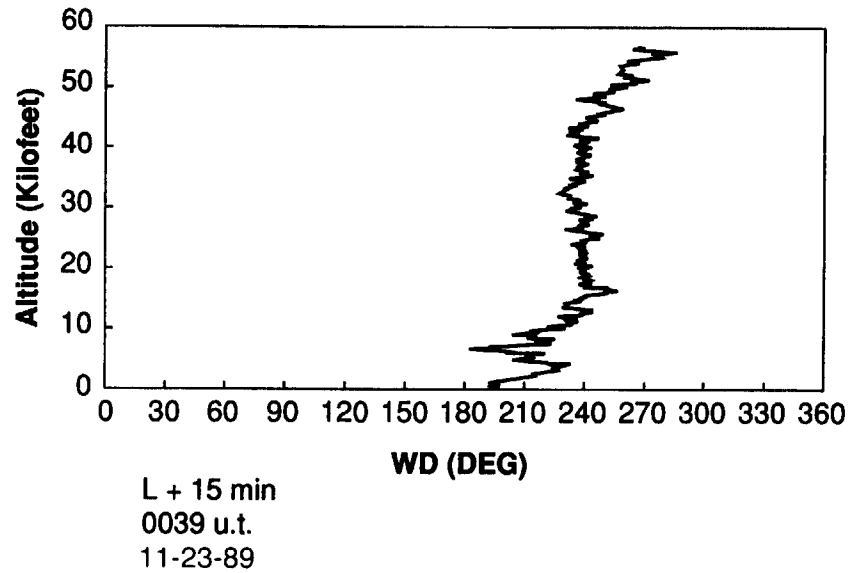
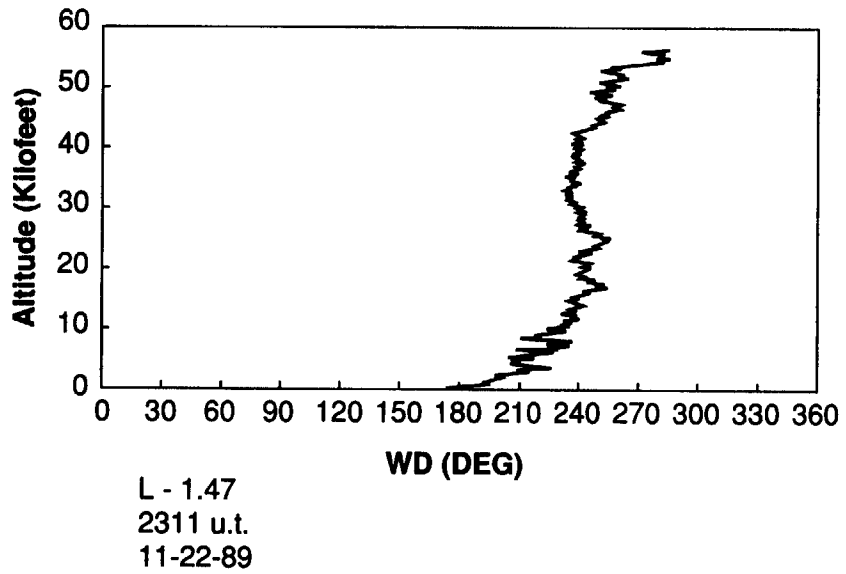
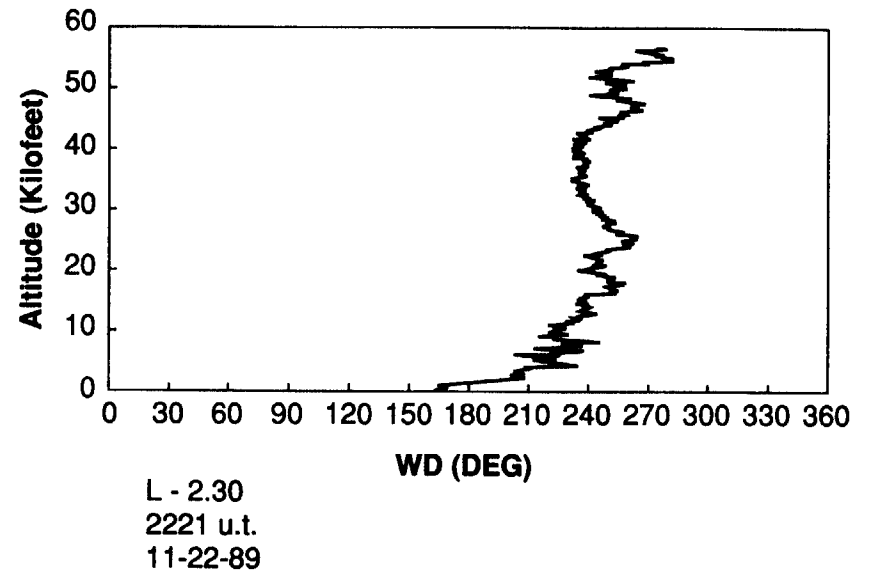
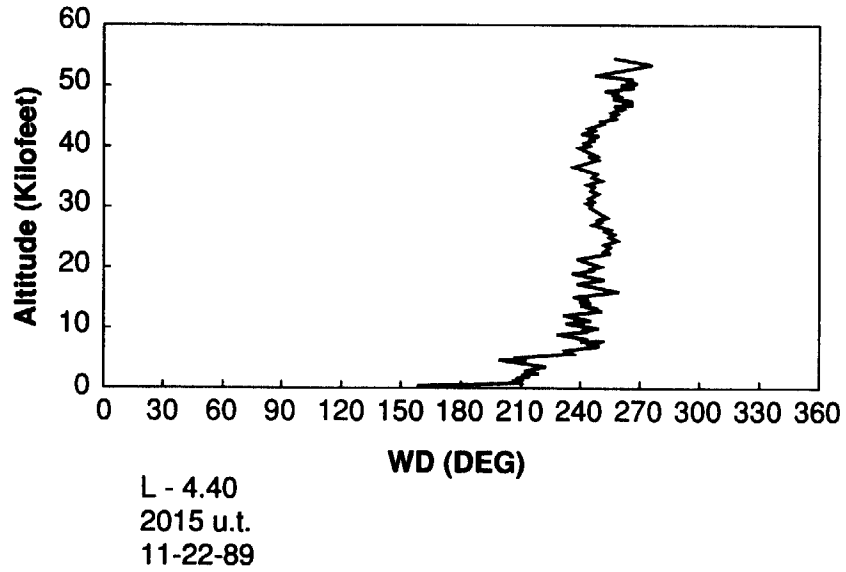


Figure 7. STS-33 prelaunch/launch Jimsphere-measured wind directions (degrees).

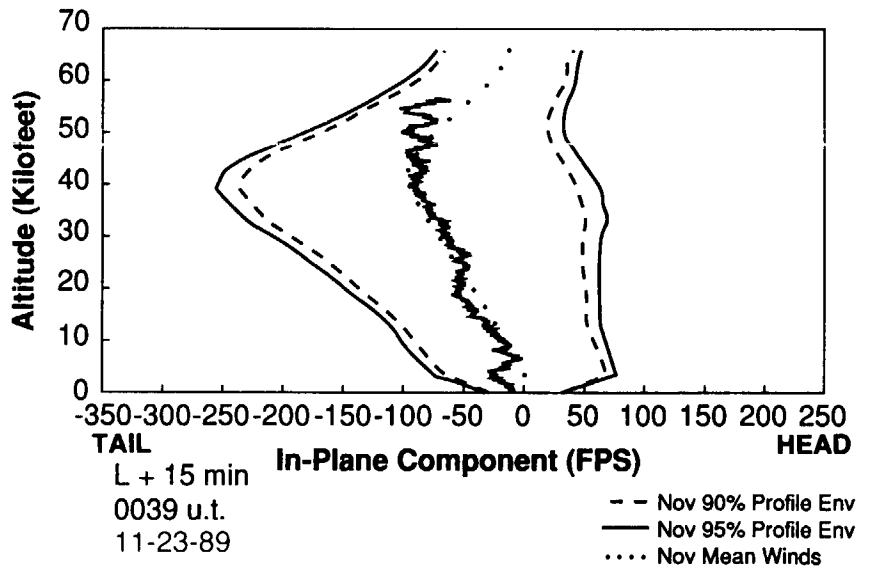
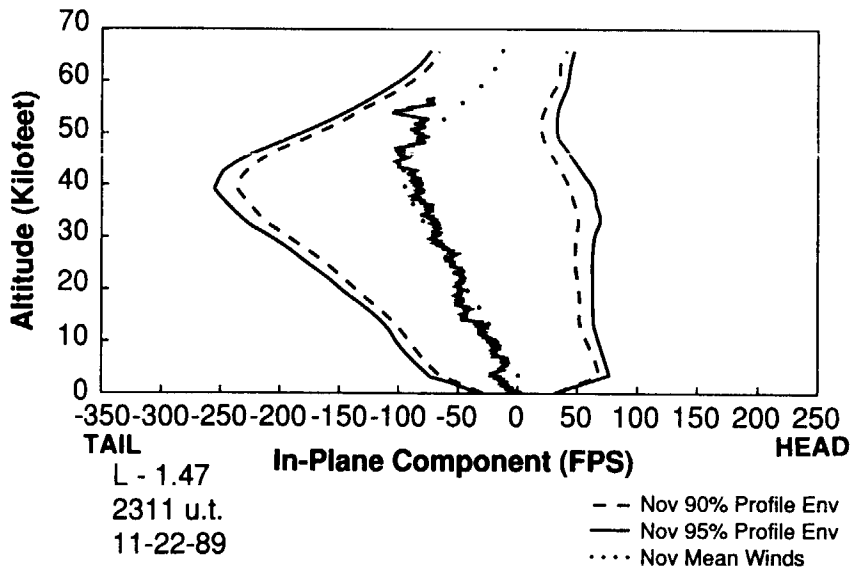
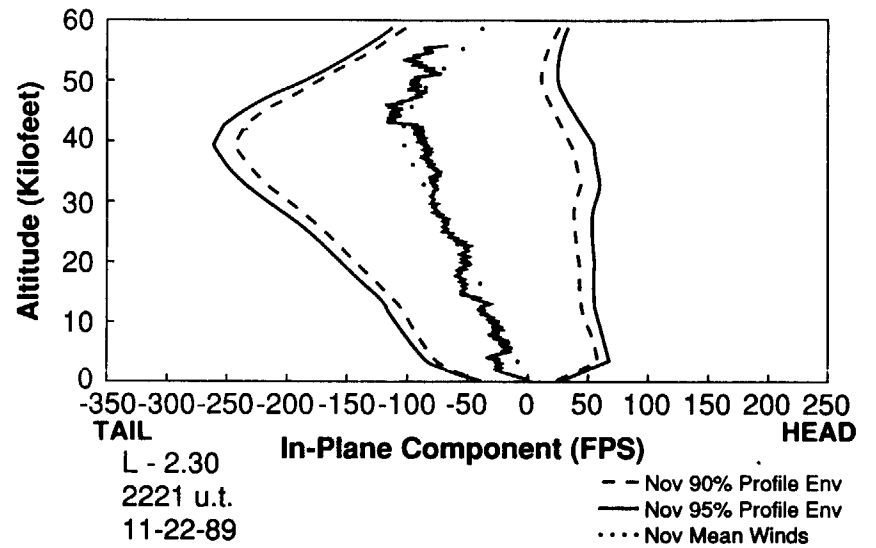
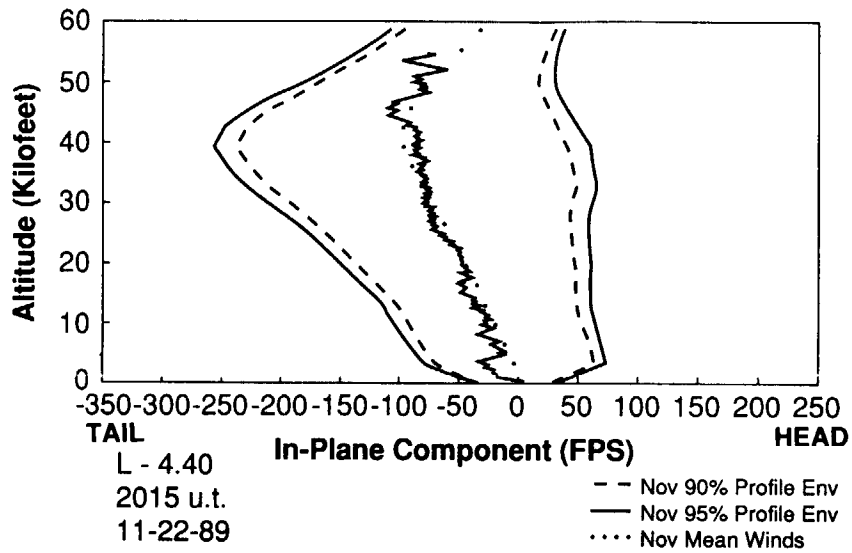


Figure 8. STS-33 prelaunch/launch Jimsphere-measured in-plane component winds (FPS).
Reference flight azimuth = 90 degrees.

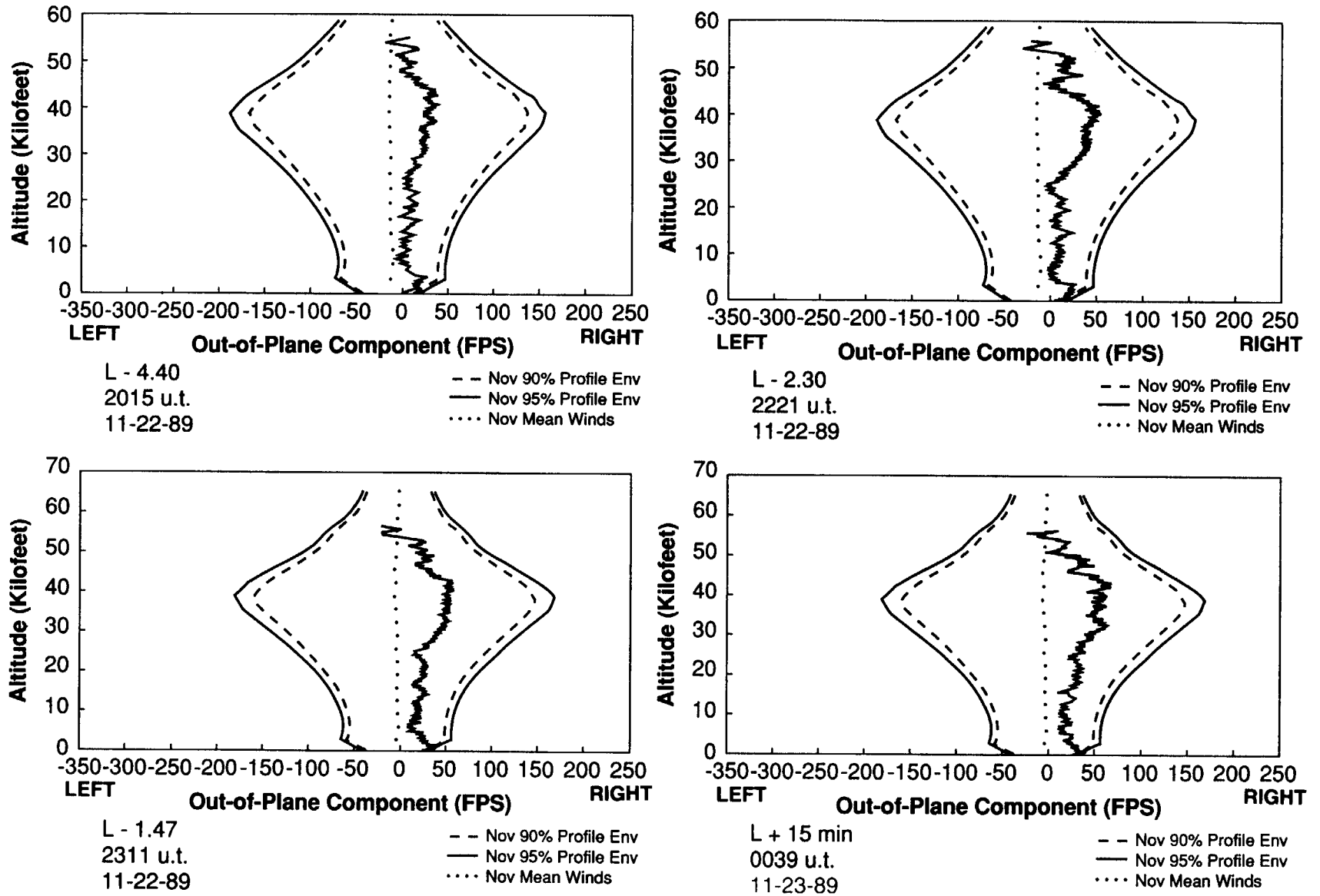


Figure 9. STS-33 prelaunch/launch Jimsphere-measured out-of-plane component winds (FPS).
 Reference flight azimuth = 90 degrees.

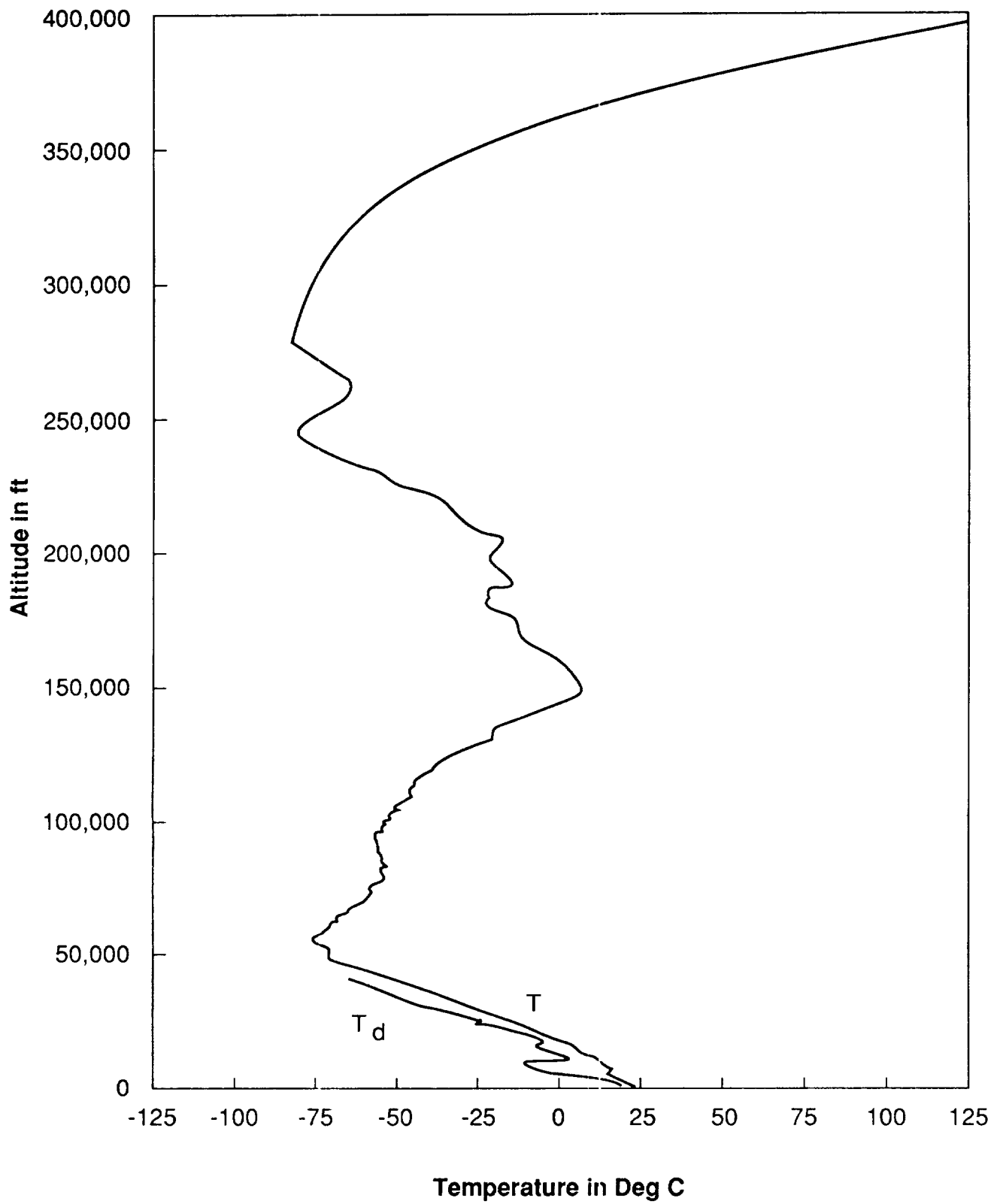


Figure 10. STS-33 temperature profiles versus altitude for launch (ascent).

REFERENCES

1. Saturn Flight Evaluation Working Group: Saturn Launch Vehicle Flight Evaluation Report – Appendix A – Atmosphere (A separate report is prepared for each Saturn vehicle launch operation). George C. Marshall Space Flight Center, Alabama.
2. Johnson, D.L.: Summary of Atmospheric Data Observations for 155 Flights of MSFC/ABMA Related Aerospace Vehicles. NASA TM X-64796, December 5, 1973.
3. Johnson, D.L.: Atmospheric Environment for ASTP (SA-210) Launch. NASA TM X-64990, February 1976.
4. Johnson, D.L., Jasper, G., and Brown, S.C.: Atmospheric Environment for Space Shuttle (STS-1) Launch. NASA TM 82436, July 1981.
5. Johnson, D.L. and Brown, S.C.: Atmospheric Environment for Space Shuttle (STS-2) Launch. NASA TM 82463, December 1981.
6. Johnson, D.L., Brown, S.C., and Batts, G.W.: Atmospheric Environment for Space Shuttle (STS-3) Launch. NASA TM 82480, April 1982.
7. Johnson, D.L., Hill, C.K., and Batts, G.W.: Atmospheric Environment for Space Shuttle (STS-4) Launch. NASA TM 82498, July 1982.
8. Johnson, D.L., Hill, C.K., and Batts, G.W.: Atmospheric Environment for Space Shuttle (STS-5) Launch. NASA TM 82515, March 1983.
9. Johnson, D.L., Hill, C.K., and Batts, G.W.: Atmospheric Environment for Space Shuttle (STS-6) Launch. NASA TM 82529, May 1983.
10. Johnson, D.L., Hill, C.K., and Batts, G.W.: Atmospheric Environment for Space Shuttle (STS-7) Launch. NASA TM 82542, July 1983.
11. Johnson, D.L., Hill, C.K., Turner, R.E., and Batts, G.W.: Atmospheric Environment for Space Shuttle (STS-8) Launch. NSAS TM 82560, October 1983.
12. Johnson, D.L., Hill, C.K., and Batts, G.W.: Atmospheric Environment for Space Shuttle (STS-9) Launch. NASA TM 82572, January 1984.
13. Johnson, D.L., Hill, C.K., and Batts, G.W.: Atmospheric Environment for Space Shuttle (STS-11) Launch. NASA TM 82580, March 1984.
14. Johnson, D.L., Hill, C.K., Jasper, G., and Batts, G.W.: Atmospheric Environment for Space Shuttle (STS-13) Launch. NASA TM 82588, May 1984.
15. Johnson, D.L., Hill, C.K., Jasper, G., and Batts, G.W.: Atmospheric Environment for Space Shuttle (STS-41D) Launch. NASA TM 86484, October 1984.

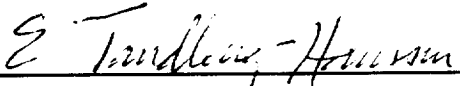
16. Johnson, D.L., Hill, C.K., Jasper, G., and Batts, G.W.: Atmospheric Environment for Space Shuttle (STS-41G) Launch. NASA TM 86486, November 1984.
17. Johnson, D.L., Jasper, G., Hill, C.K., and Batts, G.W.: Atmospheric Environment for Space Shuttle (STS-51A) Launch. NASA TM 84697, December 1984.
18. Jasper, G.L., Johnson, D.L., Hill, C.K., and Batts, G.W.: Atmospheric Environment for Space Shuttle (STS-51C) Launch. NASA TM 86508, April 1985.
19. Jasper, G.L., Johnson, D.L., Hill, C.K., and Batts, G.W.: Atmospheric Environment for Space Shuttle (STS-51D) Launch. NASA TM 86524, June 1985.
20. Jasper, G.L., Johnson, D.L., Hill, C.K., and Batts, G.W.: Atmospheric Environment for Space Shuttle (STS-51B) Launch. NASA TM 86525, July 1985.
21. Jasper, G.L., Johnson, D.L., and Batts, G.W.: Atmospheric Environment for Space Shuttle (STS-51L) Launch. NASA TM 86577, December 1986.
22. Jasper, G.L., Johnson, D.L., and Batts, G.W.: Atmospheric Environment for Space Shuttle (STS-26) Launch. NASA TM 100359, March 1989.
23. Jasper, G.L., Johnson, D.L., and Batts, G.W.: Atmospheric Environment for Space Shuttle (STS-27) Launch. NASA TM 100370, May 1989.
24. Jasper, G.L., and Batts, G.W.: Atmospheric Environment for Space Shuttle (STS-29) Launch. NASA TM 100376, July 1989.
25. Jasper, G.L., and Batts, G.W.: Atmospheric Environment for Space Shuttle (STS-30) Launch. NASA TM 100381, September 1989.
26. Jasper, G.L., and Batts, G.W.: Atmospheric Environment for Space Shuttle (STS-28) Launch. NASA TM 100386, July 1990.
27. Jasper, G.L., and Batts, G.W.: Atmospheric Environment for Space Shuttle (STS-34) Launch. NASA TM 100396, 1990.
28. Justus, C.G., et al.: The NASA/MSFC Global Reference Atmosphere Model -- Mod 3 (with Spherical Harmonic Wind Model). NASA CR-3256, March 1980.

APPROVAL

ATMOSPHERIC ENVIRONMENT FOR SPACE SHUTTLE (STS-33) LAUNCH

By G.L. Jasper and G.W. Batts

The information in this report has been reviewed for technical content. Review of any information concerning Department of Defense or nuclear energy activities or programs has been made by the MSFC Security Classification Officer. This report, in its entirety, has been determined to be unclassified.



E. TANDBERG-HANSEN

Director, Space Science Laboratory

