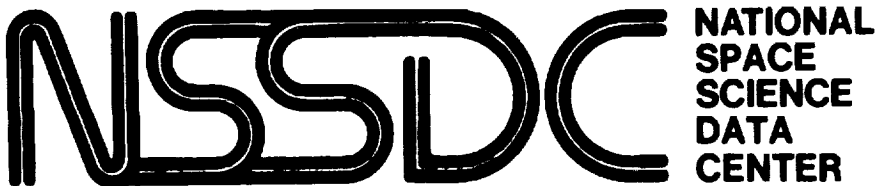


1N-90-TM

32982

P.252



WORLD DATA CENTER A for ROCKETS AND SATELLITES

91-07

1983 TAIL-ERA DATA SERIES VOLUME 4

GOES 5 and GOES 6 Geosynchronous Magnetic Field Data

(NASA-TM-105040) THE 1983 TAIL-ERA DATA
SERIES. VOLUME 4: GOES 5 AND GOES 6
GEOSYNCHRONOUS MAGNETIC FIELD DATA (NASA)
252 p CSCL 03B


N91-31044

Unclas
G3/90 0032982



National Aeronautics and
Space Administration

Goddard Space Flight Center



1983 TAIL-ERA DATA SERIES

VOLUME 4

GOES 5 and GOES 6 Geosynchronous Magnetic Field Data

March 1991


Prepared by

D. H. Fairfield

**Lab. for Extraterrestrial Physics, NASA Goddard Space Flight Center
and**

K. Takahashi

Applied Physics Laboratory, Johns Hopkins University, Laurel, Maryland



The data were processed by the National Oceanographic and Atmospheric Administration (NOAA) Space Environmental Laboratory and obtained from the NOAA National Geophysical Data Center. The authors thank the staff of the AMPTE/CCE Science Data Center at Johns Hopkins University Applied Physics Laboratory for help in producing these plots.

Foreword

This is the fourth in a series of volumes covering the period when the ISEE 3 spacecraft was within and near the Earth's magnetic tail. Since measurements in the distant magnetotail are known to be influenced by geomagnetic activity at the Earth (e.g., Baker et al., JGR, p. 3855, 1984; Slavin et al., GRL, p. 657, 1984), it was deemed worthwhile to print this book of geosynchronous magnetic field data for comparison with same-scale plots of ISEE 3 plasma and field data available in Volumes 1 and 2 of this series and geosynchronous particle data in Volume 3.

This book contains 24-hour plots of approximately one-minute average magnetic fields from the GOES 5 and GOES 6 spacecraft for the period January 1 - September 4, 1983, with the exception that GOES 6 was not available for the first five months of 1983. Data are displayed in a VDH coordinate system based on a centered dipole with northern hemisphere geographic coordinates of the pole at 78.80° latitude and 289.24° longitude. The magnetic field components are BH parallel to the dipole axis and positive northward, BV perpendicular to BH and in the plane of BH and the radius vector from the center of the Earth to the spacecraft (positive outward) and BD perpendicular to the HV plane and positive eastward. The top trace BT indicates the total field magnitude and the bottom trace ELEV represents the latitude angle of the field in the VDH system (a 0° field is in the equatorial plane, a 90° field is northward). Magnetic local times are shown along the upper horizontal axis and universal times and dipole tilt angles (the geomagnetic latitude of the Sun) along the bottom horizontal axis. The lighter trace represents GOES 5 and the darker trace GOES 6. Corrections to the spin axis component of the field determined by Fairfield and Zanetti [JGR, p. 3565, 1989] have **not** been applied to this data.

When the two spacecraft were simultaneously in orbit, they were separated by about four hours in local time in contrast to the 1986 PROMIS interval printed earlier when these spacecraft were separated by about two hours local time. GOES 5 was continually located near 75° West Geographic Longitude and GOES 6 was located at 135° West Geographic Longitude. In these locations GOES 5 is at a geomagnetic latitude of 11.2° , which is near the maximum for a geosynchronous spacecraft, whereas GOES 6 is at 4.8° geomagnetic latitude. These locations relative to three Los Alamos geosynchronous spacecraft (see Volume 3 of this series) are shown in Figure 1. The positions are shown for 0600 Universal Time, an hour that provides optimal coverage of the midnight region. Geosynchronous spacecraft orbit essentially in the geographic equatorial plane and remain fixed with respect to the rotating field, but the geomagnetic latitude of the various spacecraft is different at the different longitudes. These dipole latitudes at the various geographic longitudes are shown in Figure 2 along with spacecraft positions of both GOES 5 and 6 and the Los Alamos/DOE particle monitoring spacecraft of Volume 3.

GEOSYNCHRONOUS SPACECRAFT POSITIONS
ISEE 3 TAIL INTERVAL

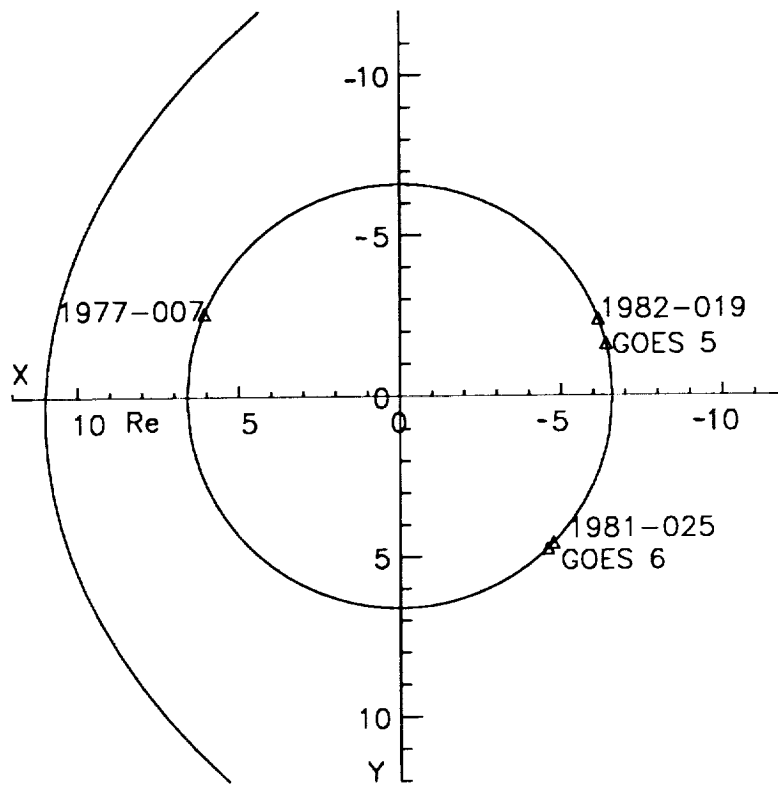


FIGURE 1

DIPOLE LATITUDE OF GEOSYNCHRONOUS SPACECRAFT
ISEE 3 TAIL INTERVAL

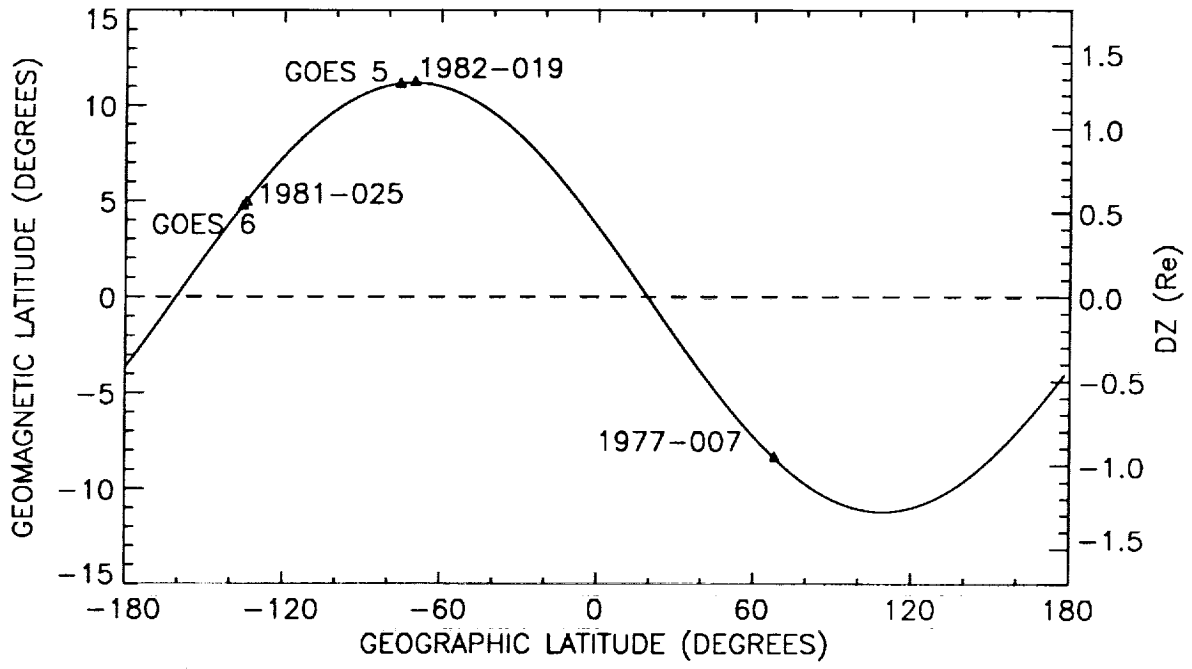
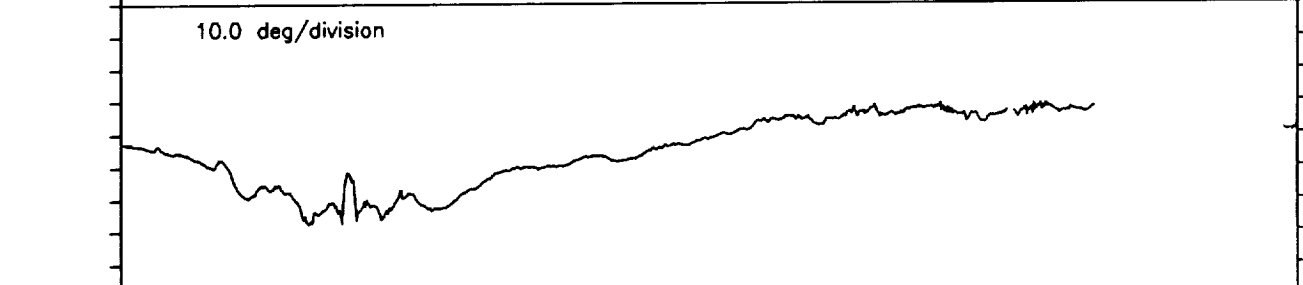
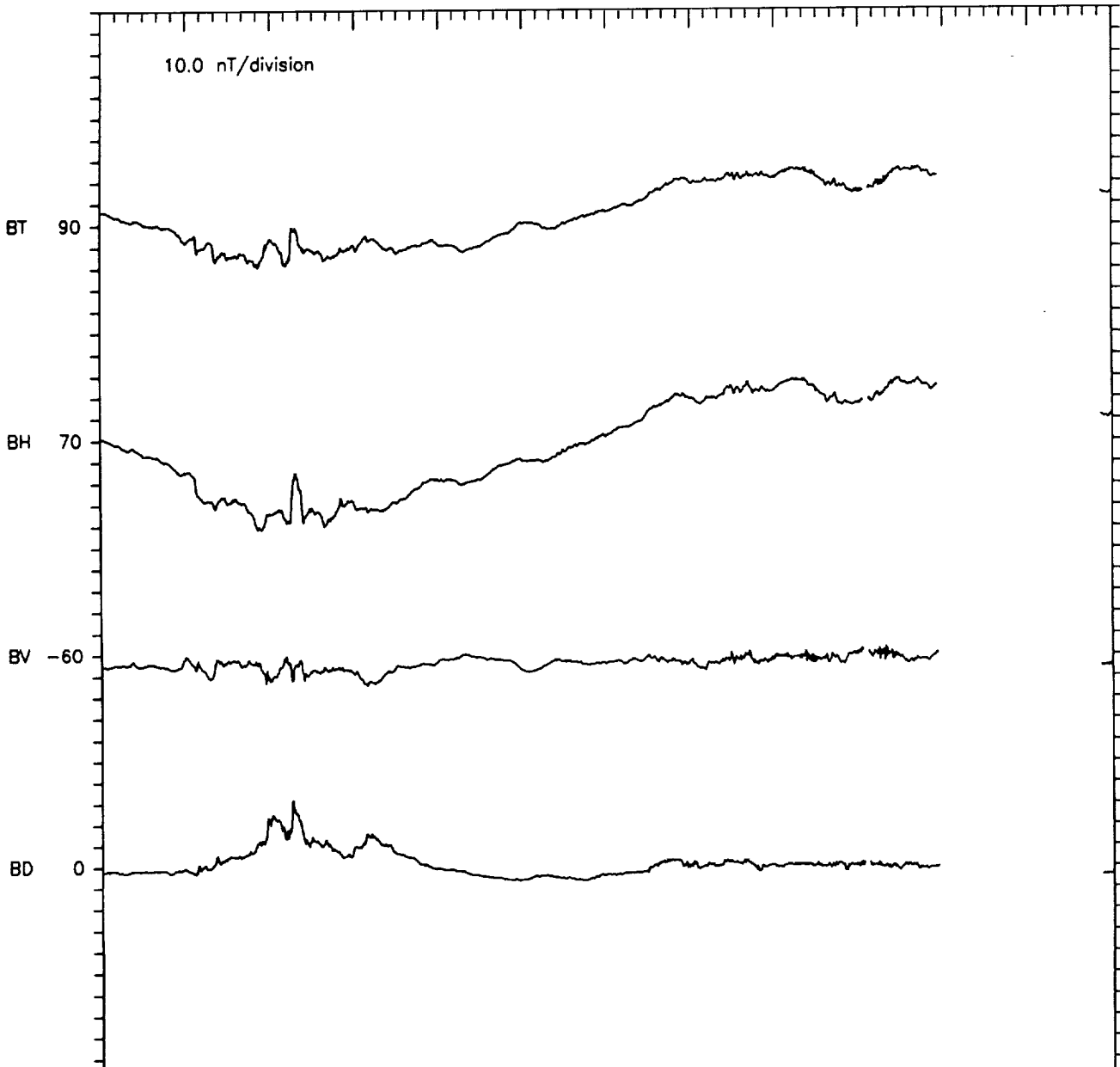


FIGURE 2

GOES 5 MAG DATA IN DIPOLE VDH COORDINATES
 1983 DAY 1 JAN 1
 (GEOLON, MAGLAT) = (-74.8, 11.2)

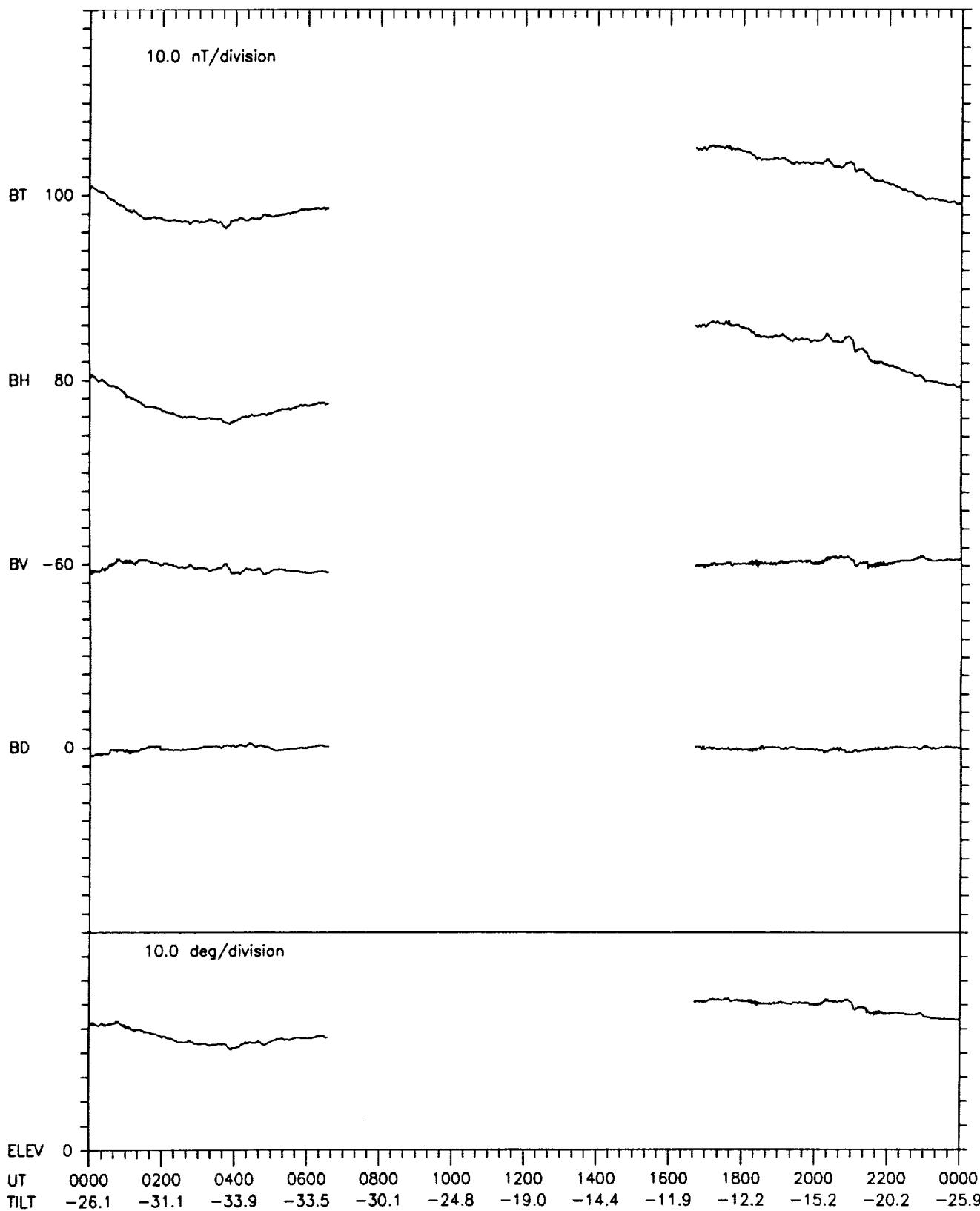
MLT 5 2000 2200 0000 0200 0400 0600 0800 1000 1200 1400 1600 1800



UT 0000 0200 0400 0600 0800 1000 1200 1400 1600 1800 2000 2200 0000
 TILT -26.2 -31.2 -34.0 -33.6 -30.2 -24.8 -19.1 -14.5 -12.0 -12.3 -15.3 -20.3 -26.1

GOES 5 MAG DATA IN DIPOLE VDH COORDINATES
 1983 DAY 2 JAN 2
 (GEOLON, MAGLAT) = (-74.8, 11.2)

MLT 5 2000 2200 0000 0200 0400 0600 0800 1000 1200 1400 1600 1800

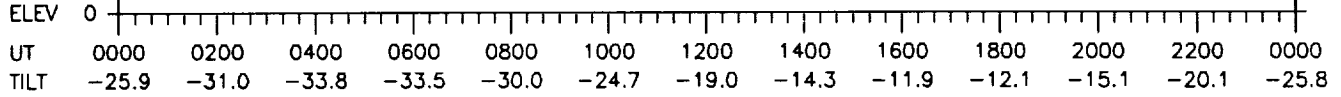
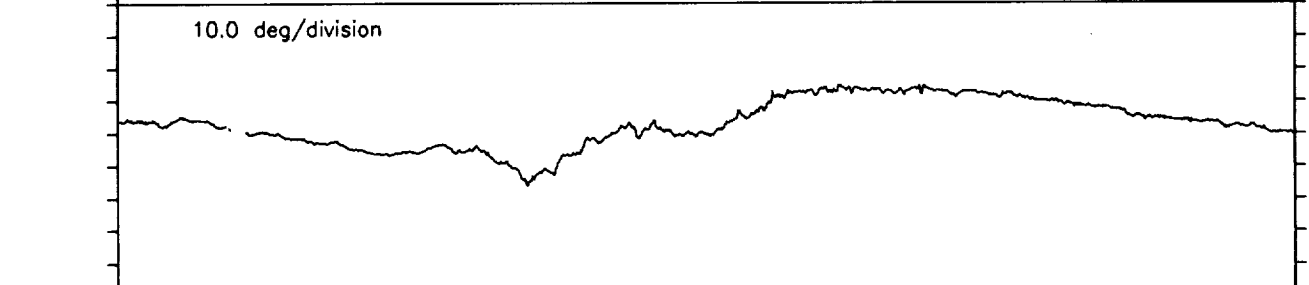
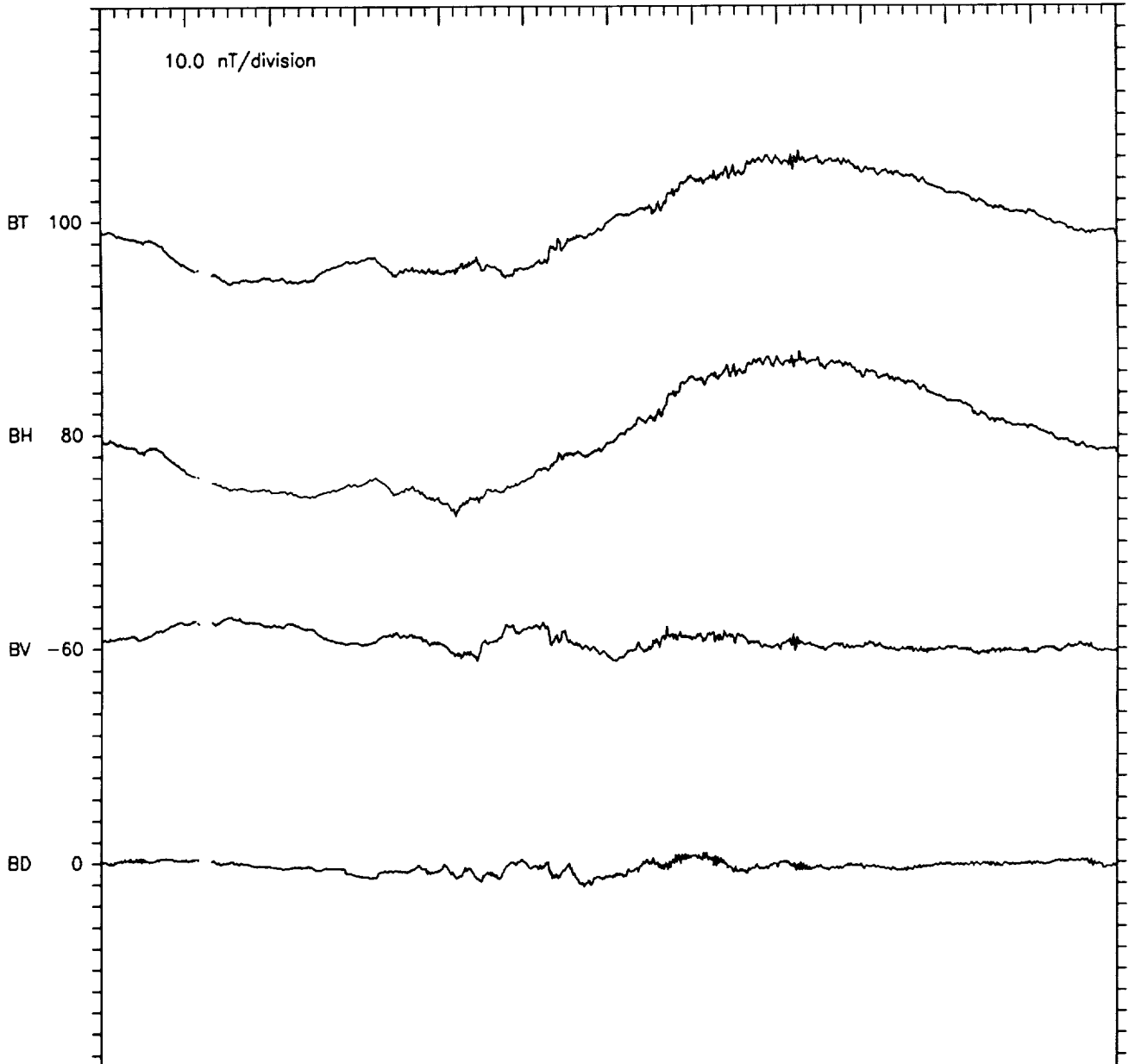



GOES 5 MAG DATA IN DIPOLE VDH COORDINATES

1983 DAY 3 JAN 3

(GEOLON, MAGLAT) = (-74.7, 11.2)

MLT 5

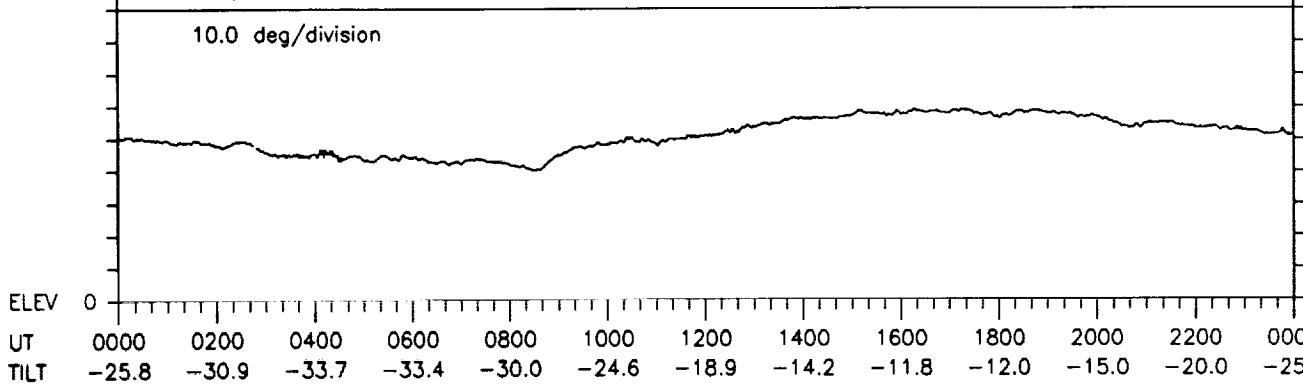
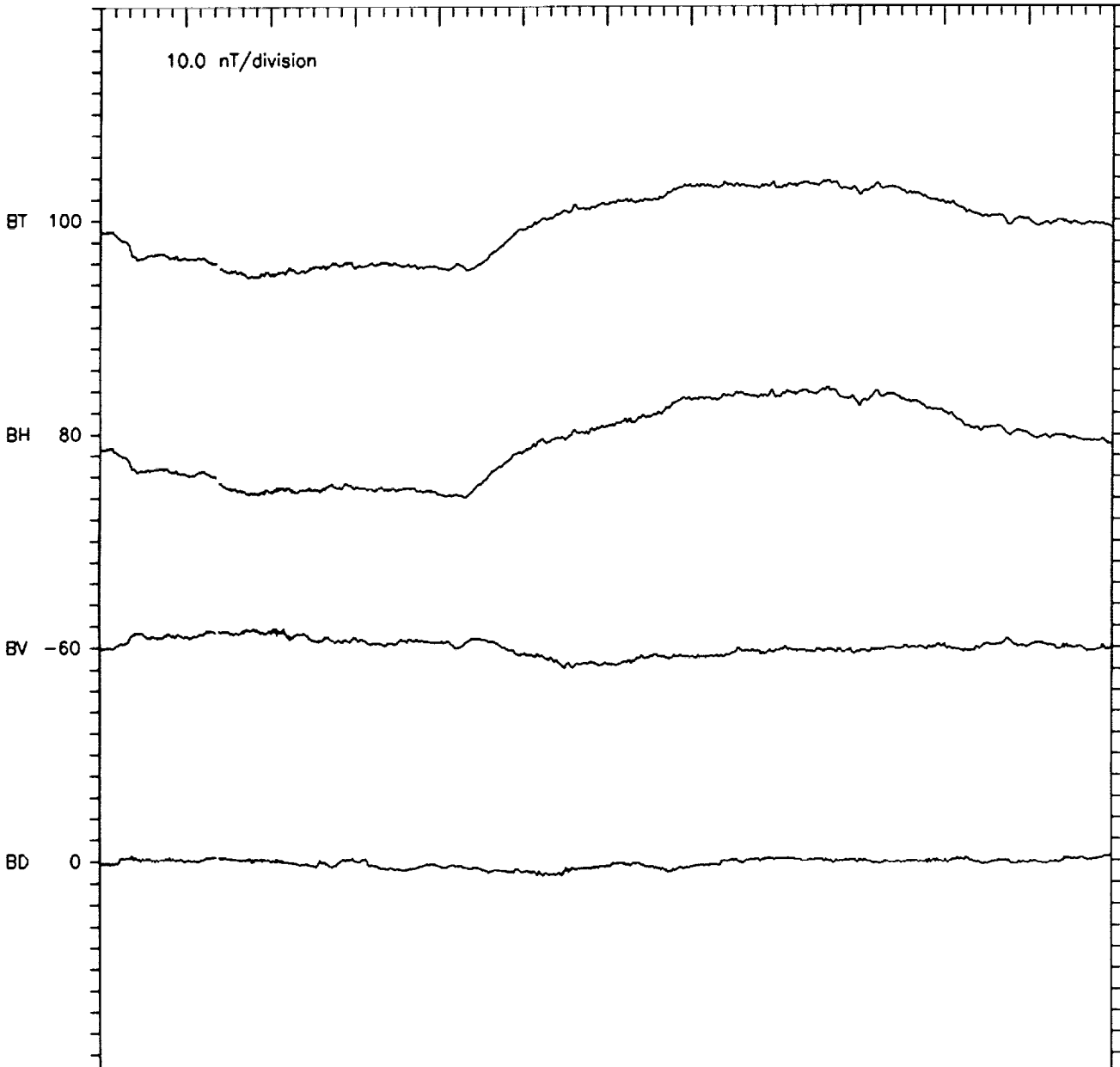


GOES 5 MAG DATA IN DIPOLE VDH COORDINATES

1983 DAY 4 JAN 4

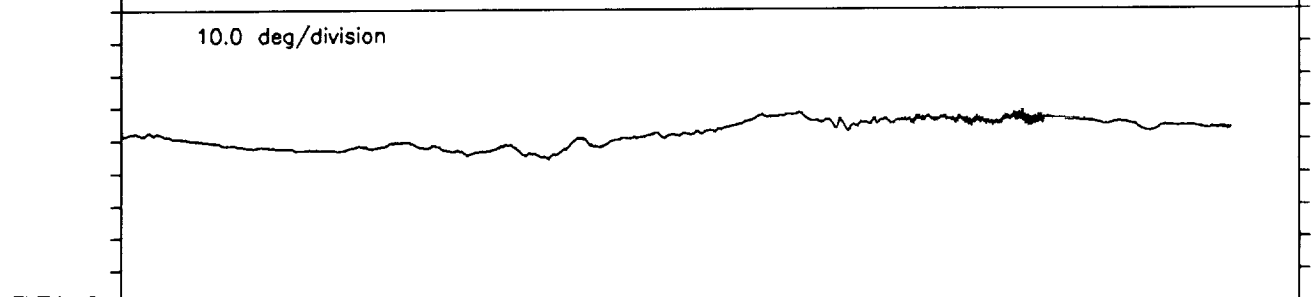
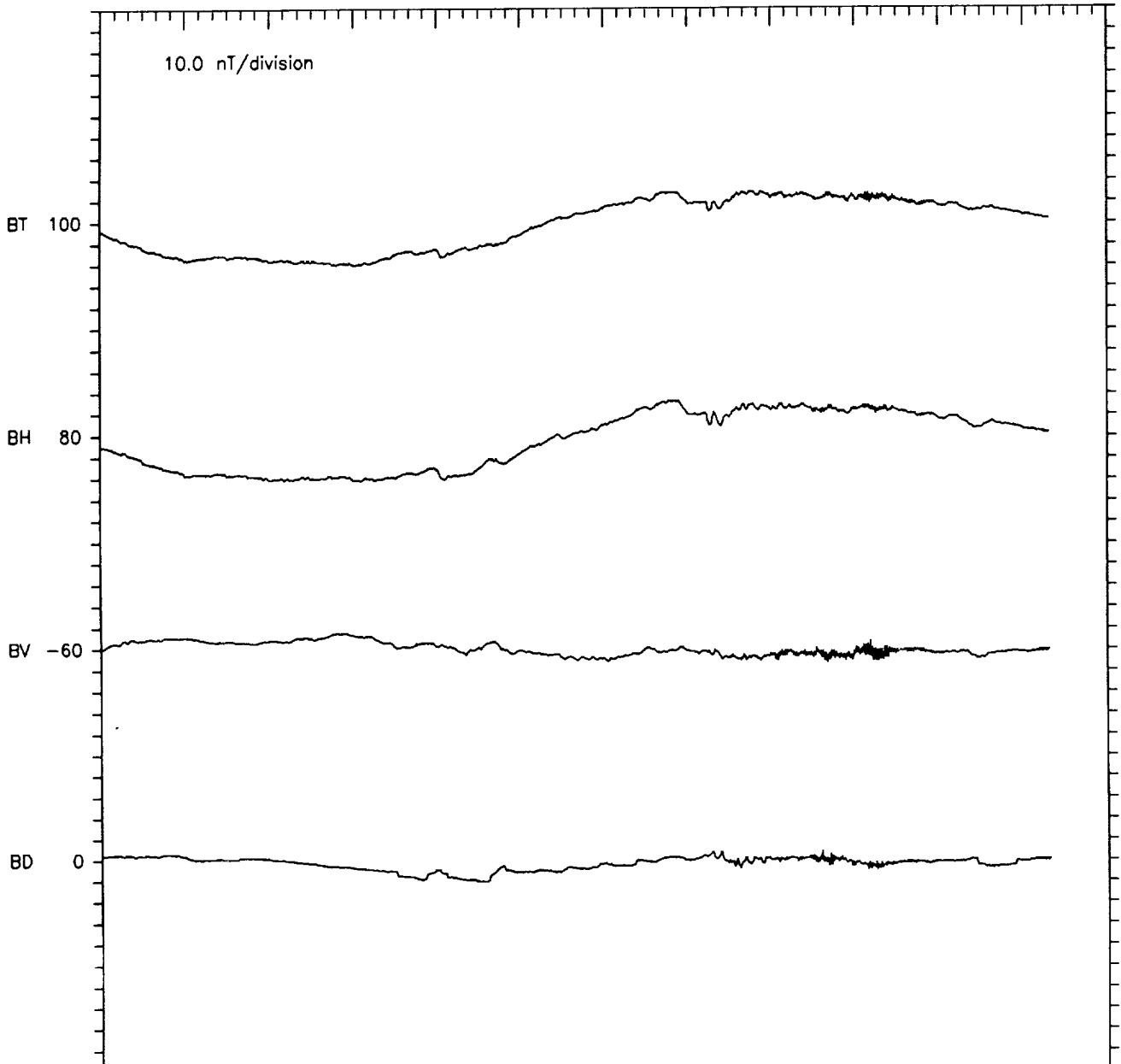

(GEOLON, MAGLAT) = (-74.7, 11.2)

MLT 5 2000 2200 0000 0200 0400 0600 0800 1000 1200 1400 1600 1800



GOES 5 MAG DATA IN DIPOLE VDH COORDINATES
 1983 DAY 5 JAN 5
 (GEOLON, MAGLAT) = (-74.7, 11.2)

MLT 5




UT	0000	0200	0400	0600	0800	1000	1200	1400	1600	1800	2000	2200	0000
TILT	-25.7	-30.8	-33.6	-33.3	-29.9	-24.5	-18.8	-14.2	-11.7	-11.9	-14.9	-19.8	-25.6

GOES 5 MAG DATA IN DIPOLE VDH COORDINATES

1983 DAY 6 JAN 6

(GEOLON, MAGLAT) = (-74.8, 11.2)

MLT 5 2000 2200 0000 0200 0400 0600 0800 1000 1200 1400 1600 1800



10.0 nT/division

BT 0

BH 0

BV 0

BD 0

10.0 deg/division

ELEV 0

UT 0000 0200 0400 0600 0800 1000 1200 1400 1600 1800 2000 2200 0000

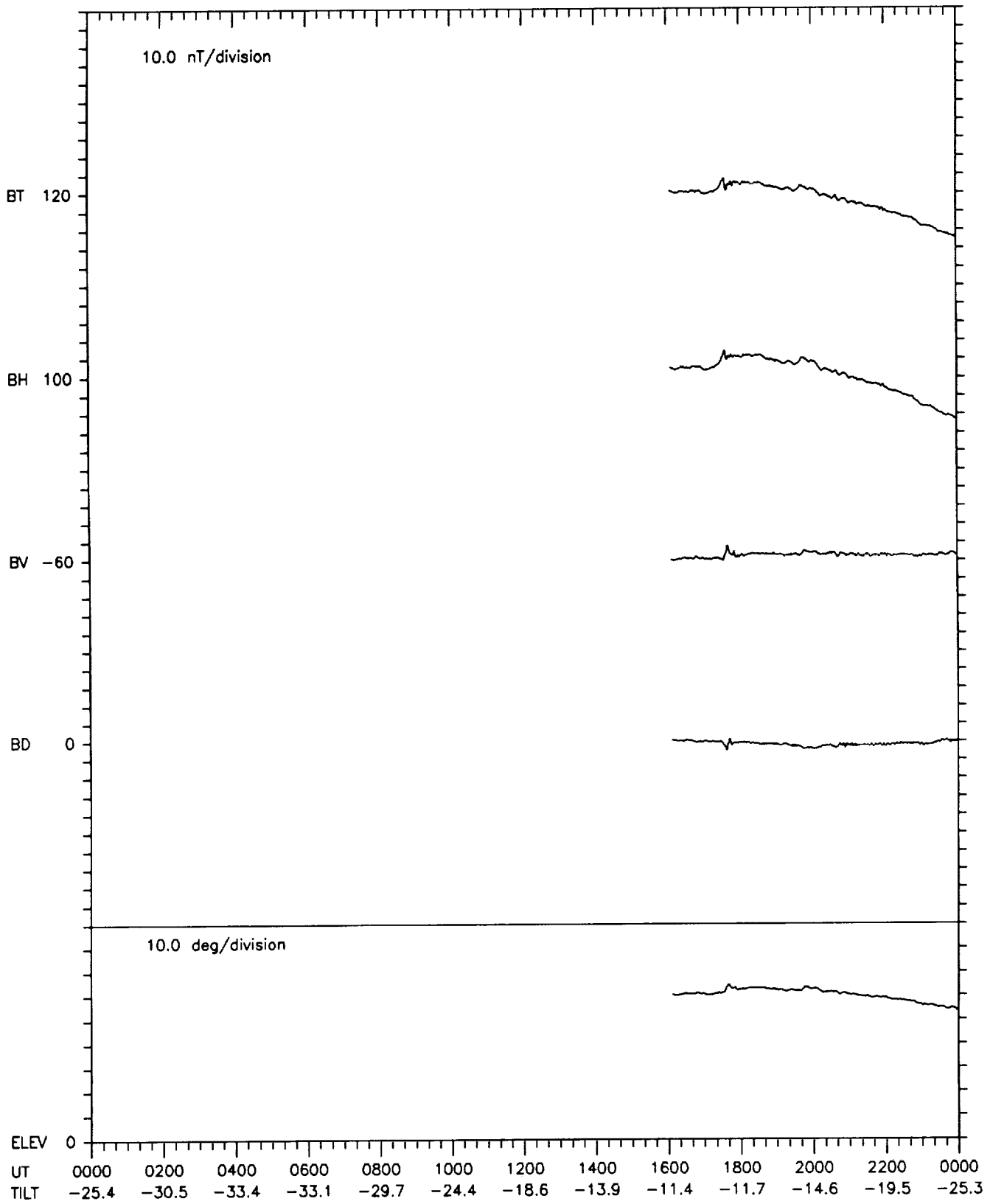
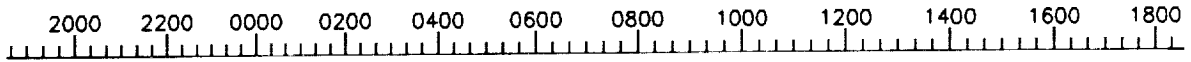
TILT -25.6 -30.6 -33.5 -33.2 -29.8 -24.5 -18.7 -14.1 -11.5 -11.8 -14.7 -19.7 -25.4

GOES 5 MAG DATA IN DIPOLE VDH COORDINATES

1983 DAY 7 JAN 7

(GEOLON, MAGLAT) = (-74.8, 11.2)

MLT 5

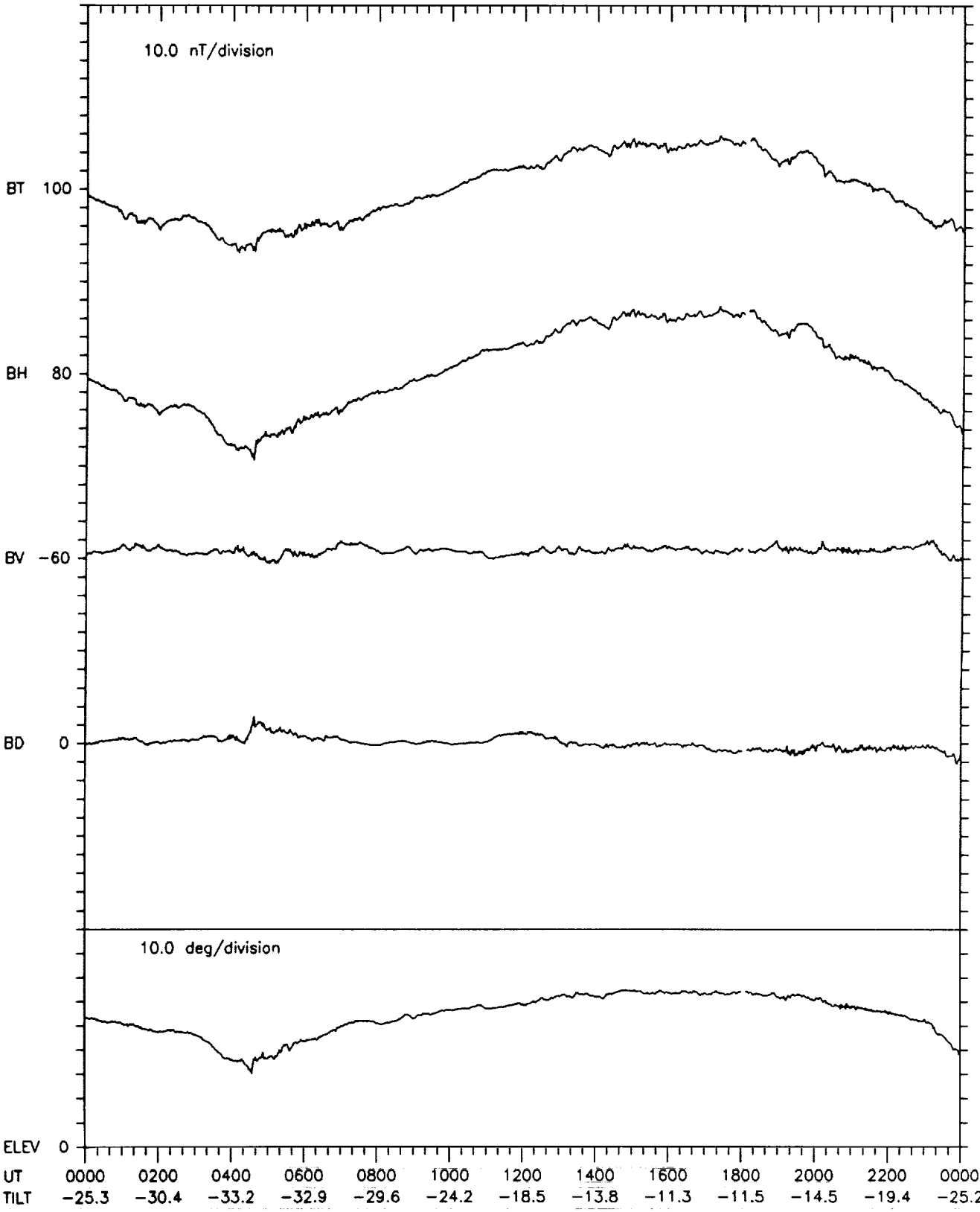
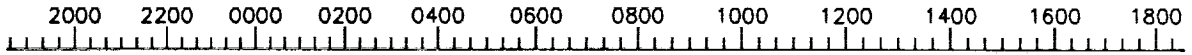


GOES 5 MAG DATA IN DIPOLE VDH COORDINATES

1983 DAY 8 JAN 8

(GEOLON, MAGLAT) = (-74.7, 11.2)

MLT 5

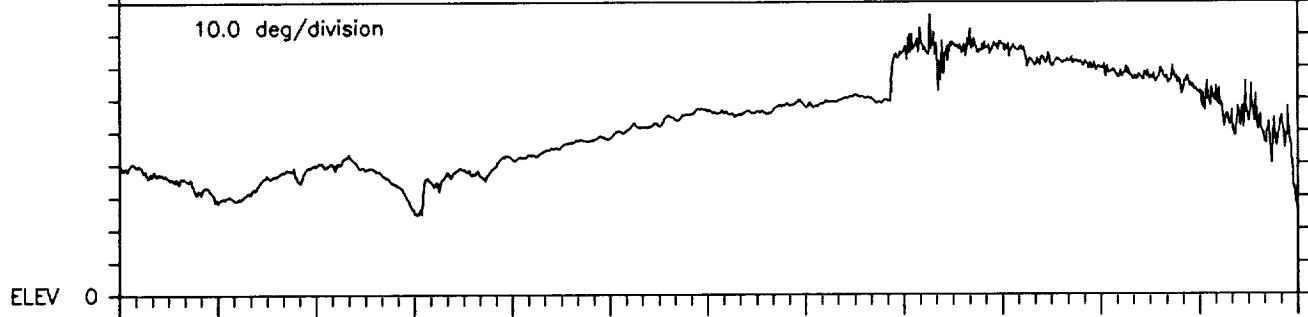
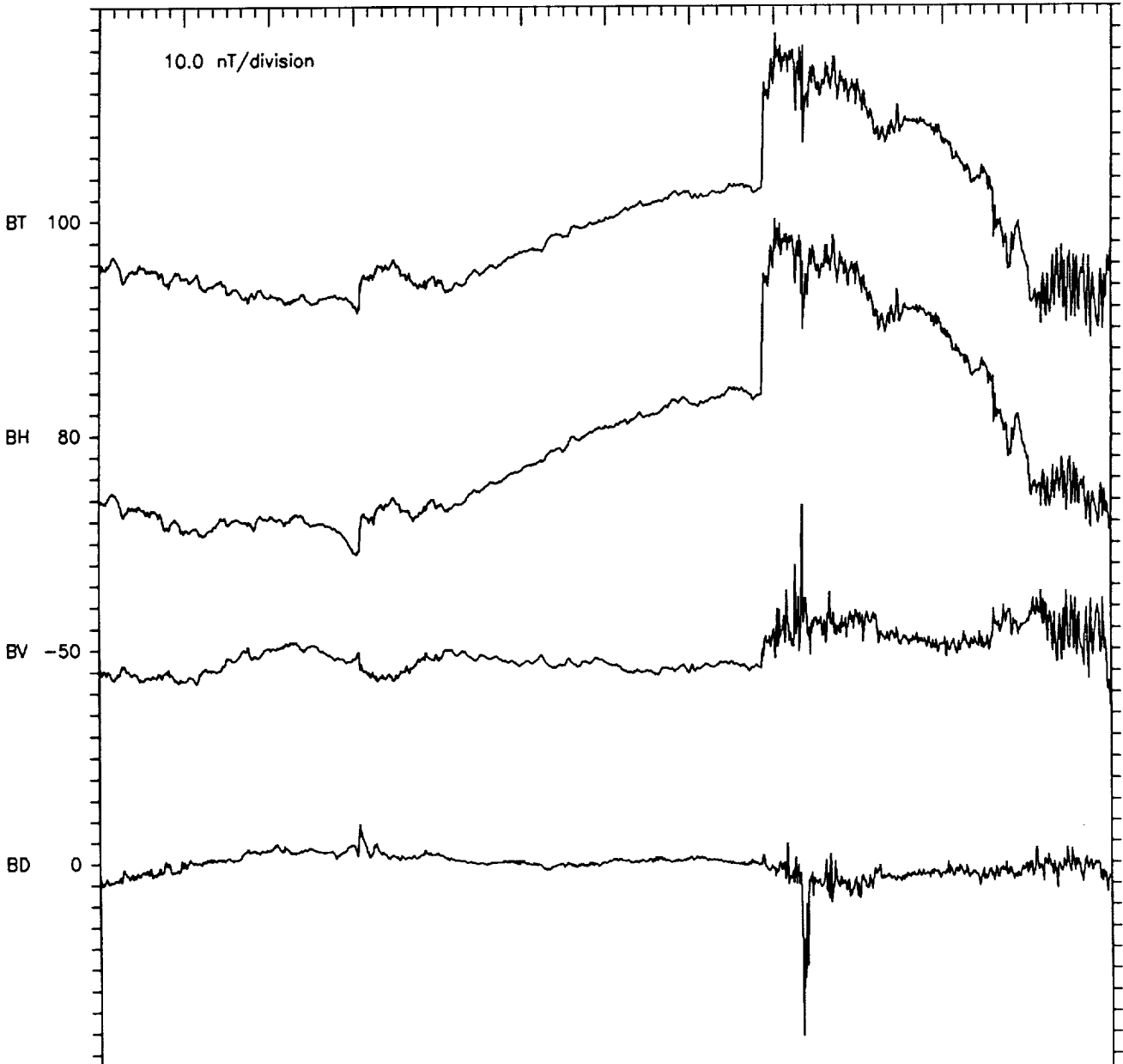



GOES 5 MAG DATA IN DIPOLE VDH COORDINATES

1983 DAY 9 JAN 9

(GEOLON, MAGLAT) = (-74.7, 11.2)

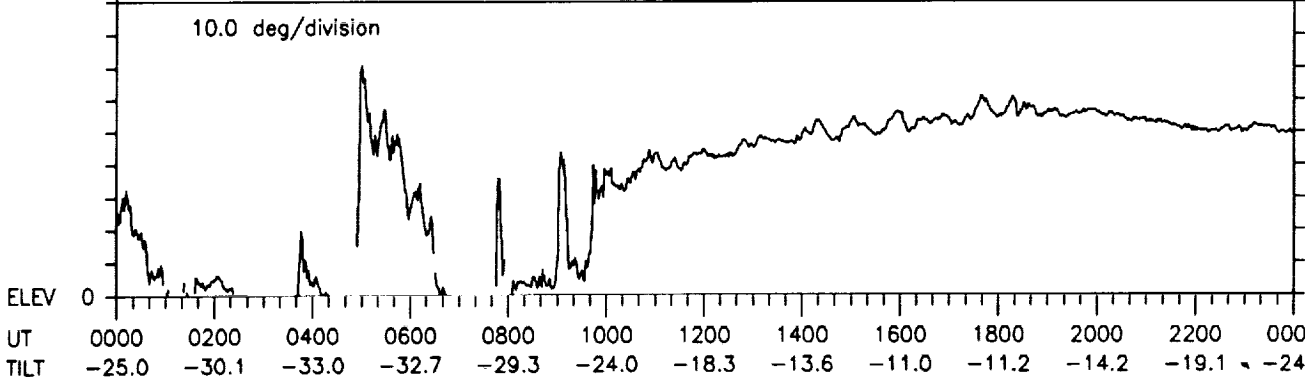
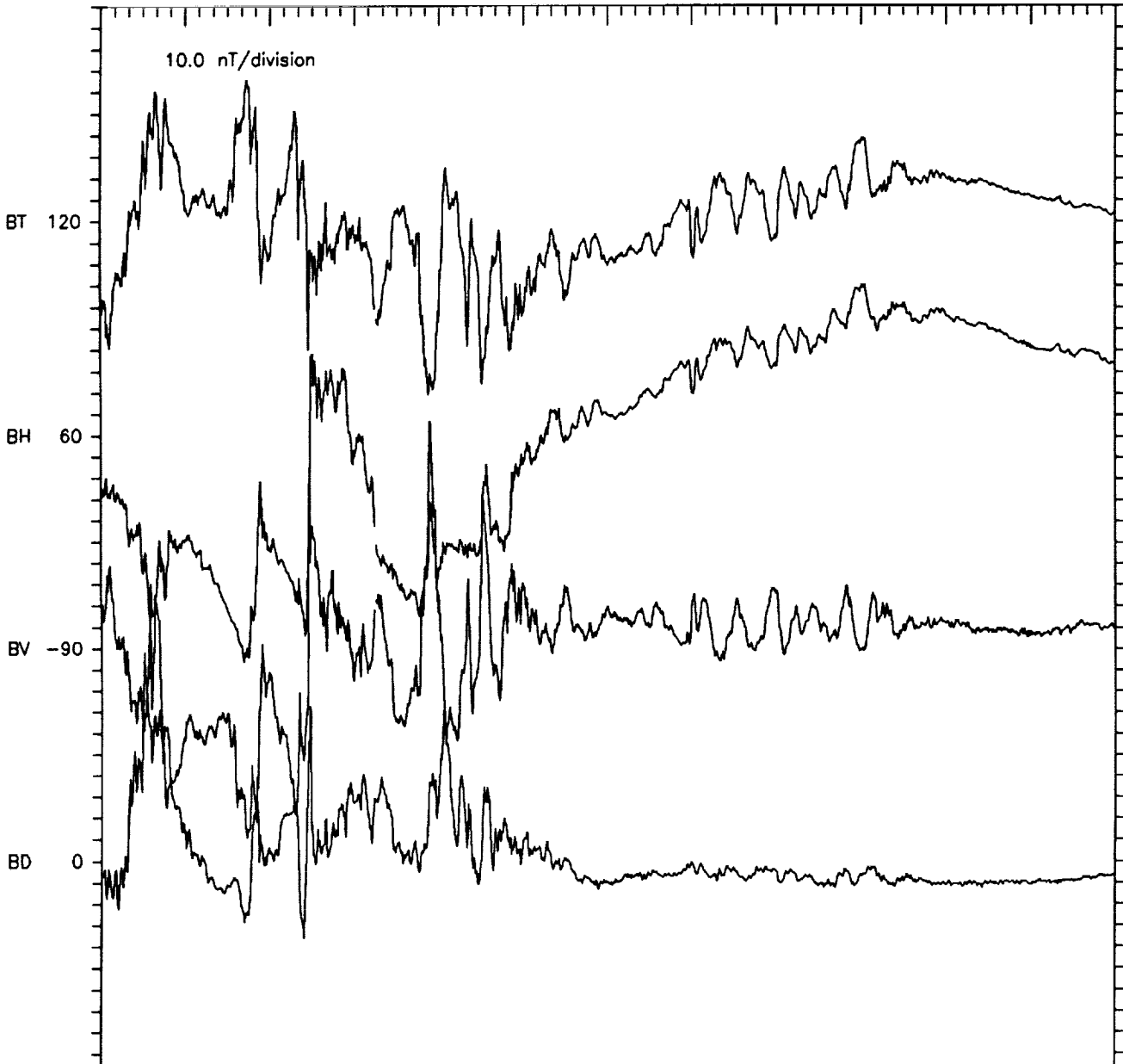
MLT 5



UT	0000	0200	0400	0600	0800	1000	1200	1400	1600	1800	2000	2200	0000
TILT	-25.2	-30.2	-33.1	-32.8	-29.4	-24.1	-18.4	-13.7	-11.2	-11.4	-14.3	-19.2	-25.0

GOES 5 MAG DATA IN DIPOLE VDH COORDINATES
 1983 DAY 10 JAN 10
 (GEOLON, MAGLAT) = (-74.7, 11.2)

MLT 5 2000 2200 0000 0200 0400 0600 0800 1000 1200 1400 1600 1800


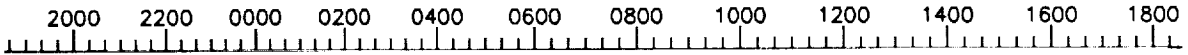


GOES 5 MAG DATA IN DIPOLE VDH COORDINATES

1983 DAY 11 JAN 11

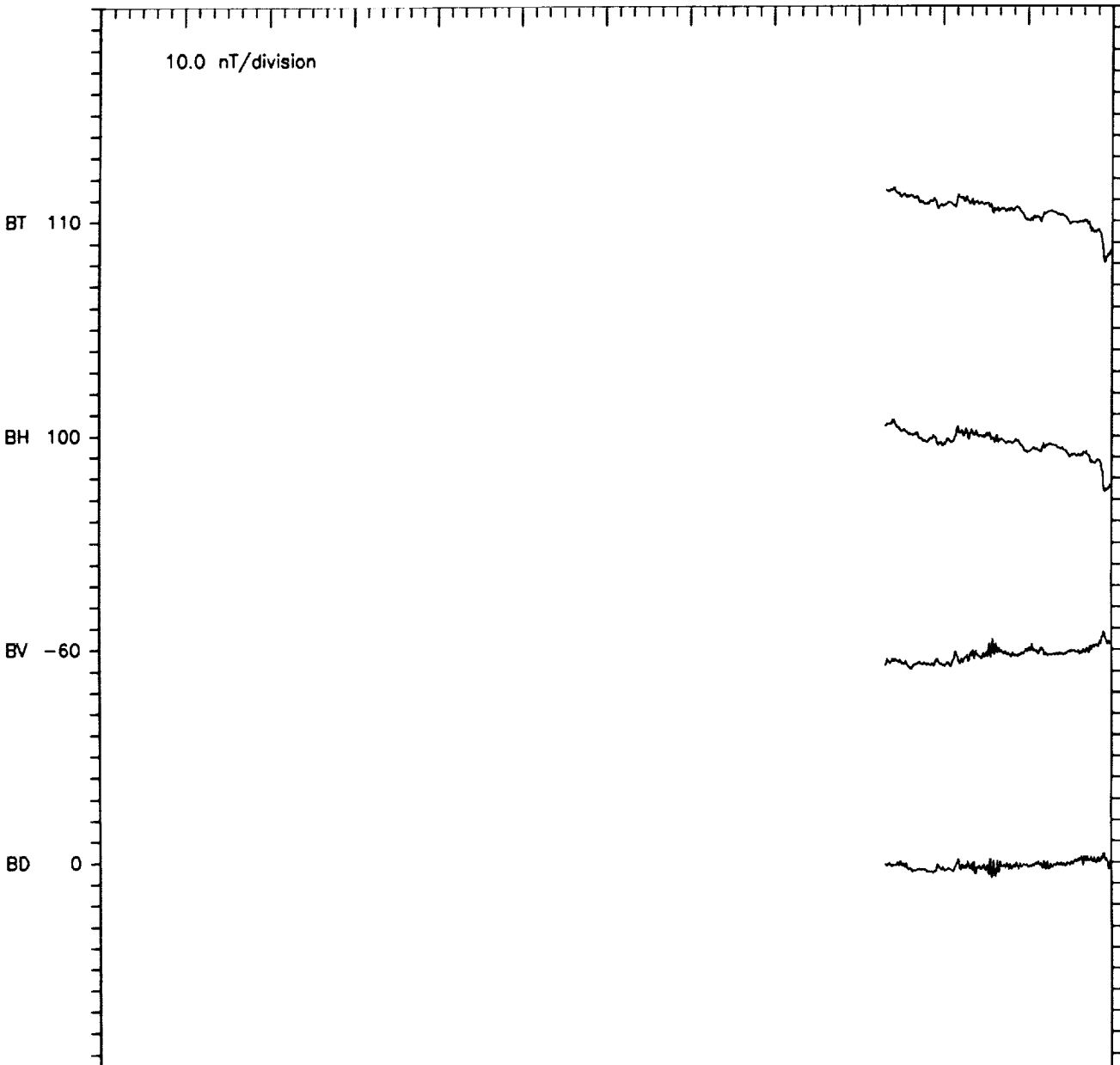
(GEOLON, MAGLAT) = (-74.7, 11.2)

MLT 5



GOES 5 MAG DATA IN DIPOLE VDH COORDINATES
 1983 DAY 12 JAN 12
 (GEOLON, MAGLAT) = (-74.8, 11.2)

MLT 5 2000 2200 0000 0200 0400 0600 0800 1000 1200 1400 1600 1800



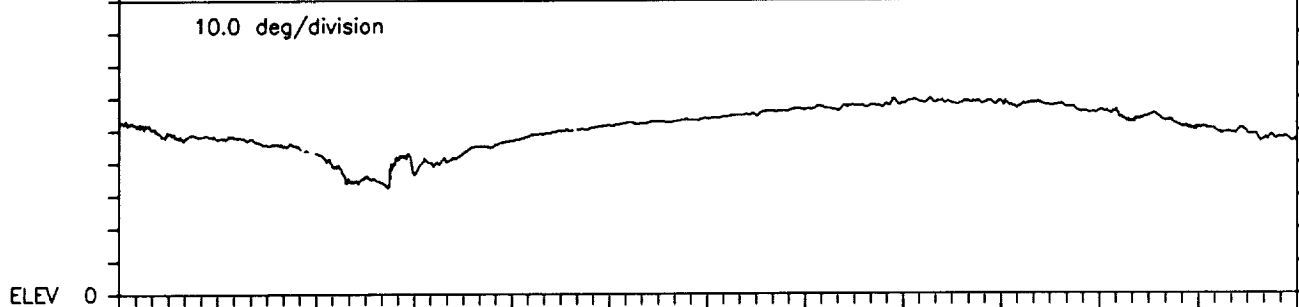
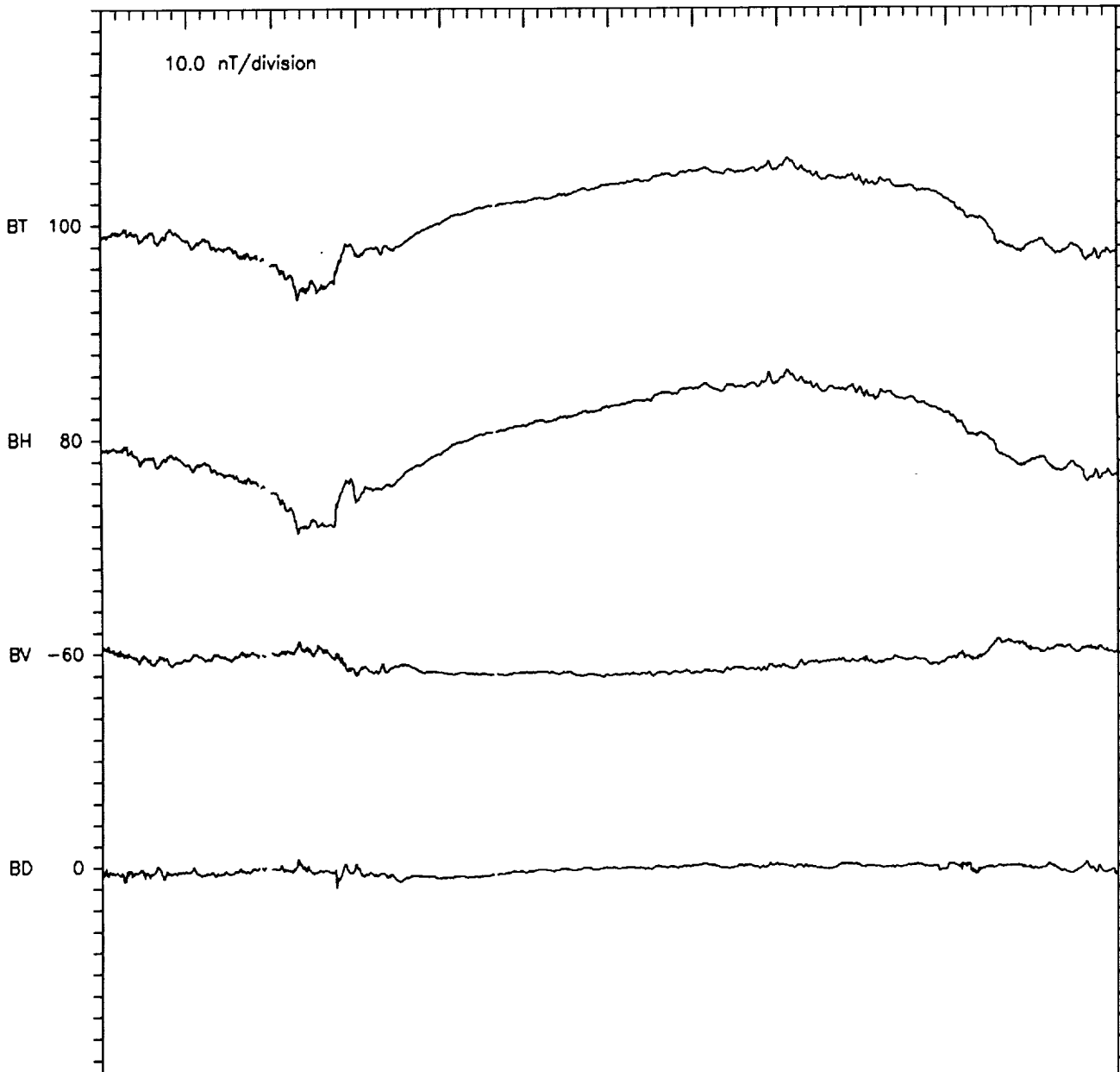

UT 0000 0200 0400 0600 0800 1000 1200 1400 1600 1800 2000 2200 0000
 TILT -24.7 -29.7 -32.6 -32.4 -29.1 -23.8 -18.0 -13.3 -10.7 -10.9 -13.8 -18.7 -24.5

GOES 5 MAG DATA IN DIPOLE VDH COORDINATES

1983 DAY 13 JAN 13

(GEOLON, MAGLAT) = (-74.8, 11.2)

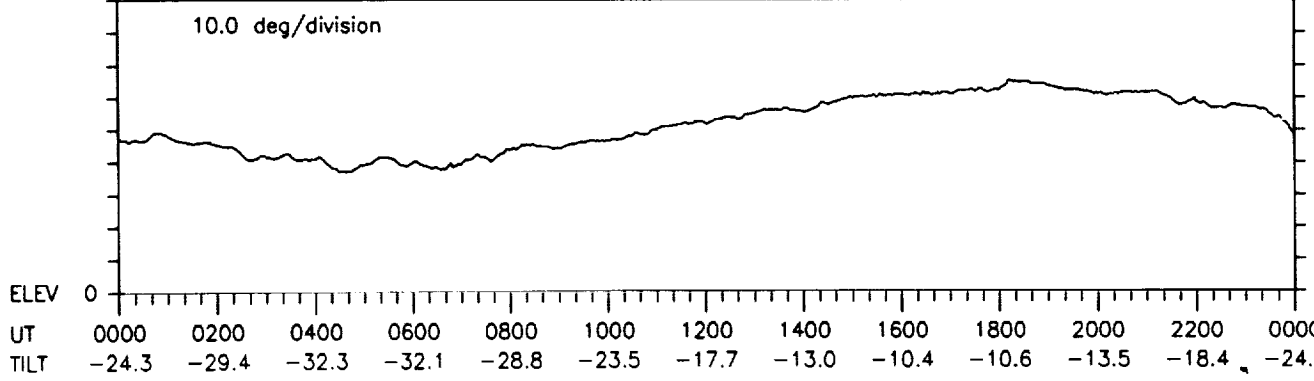
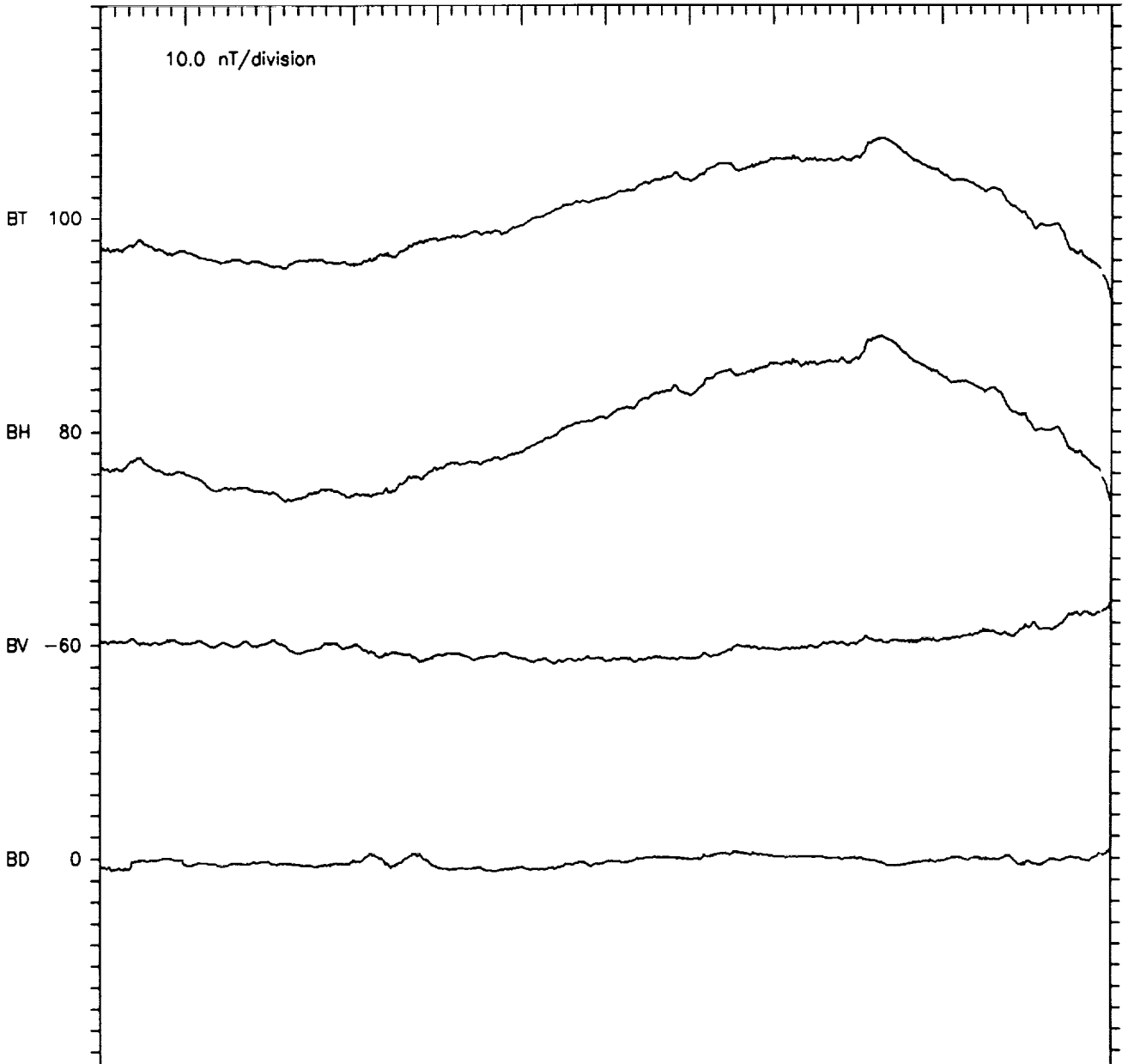
MLT 5



UT	0000	0200	0400	0600	0800	1000	1200	1400	1600	1800	2000	2200	0000
TILT	-24.5	-29.6	-32.5	-32.2	-28.9	-23.6	-17.9	-13.1	-10.6	-10.7	-13.6	-18.6	-24.3

GOES 5 MAG DATA IN DIPOLE VDH COORDINATES
 1983 DAY 14 JAN 14
 (GEOLON, MAGLAT) = (-74.8, 11.2)

MLT 5 2000 2200 0000 0200 0400 0600 0800 1000 1200 1400 1600 1800

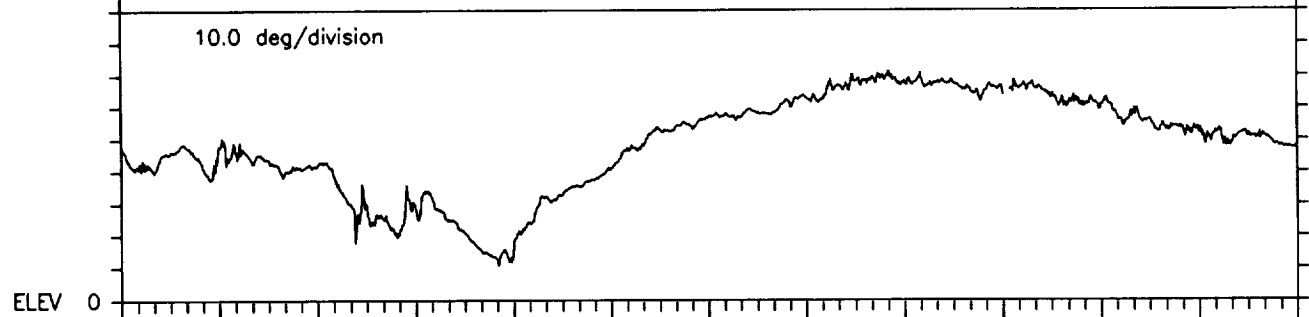
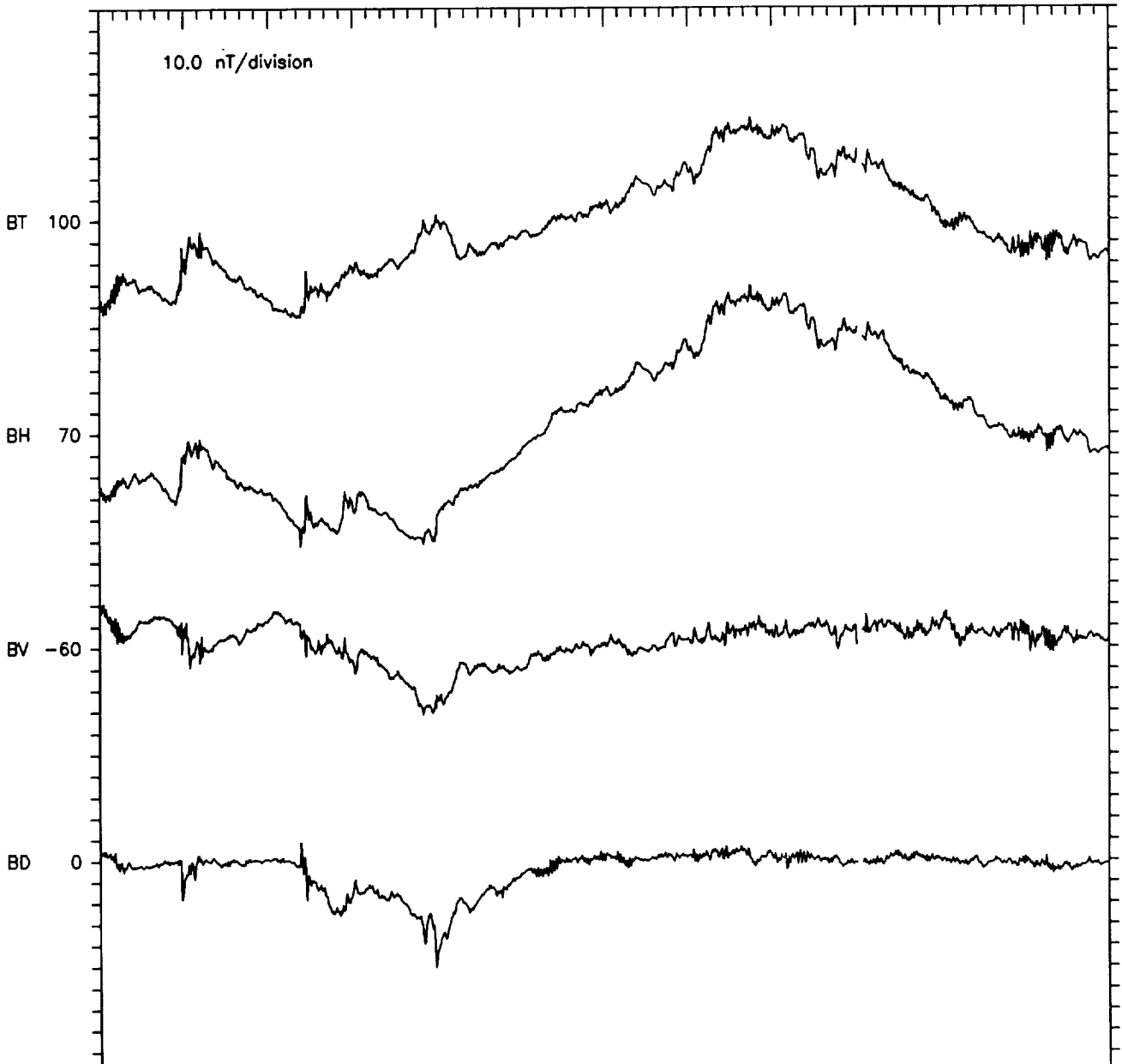



GOES 5 MAG DATA IN DIPOLE VDH COORDINATES

1983 DAY 15 JAN 15

(GEOLON, MAGLAT) = (-74.8, 11.2)

MLT 5




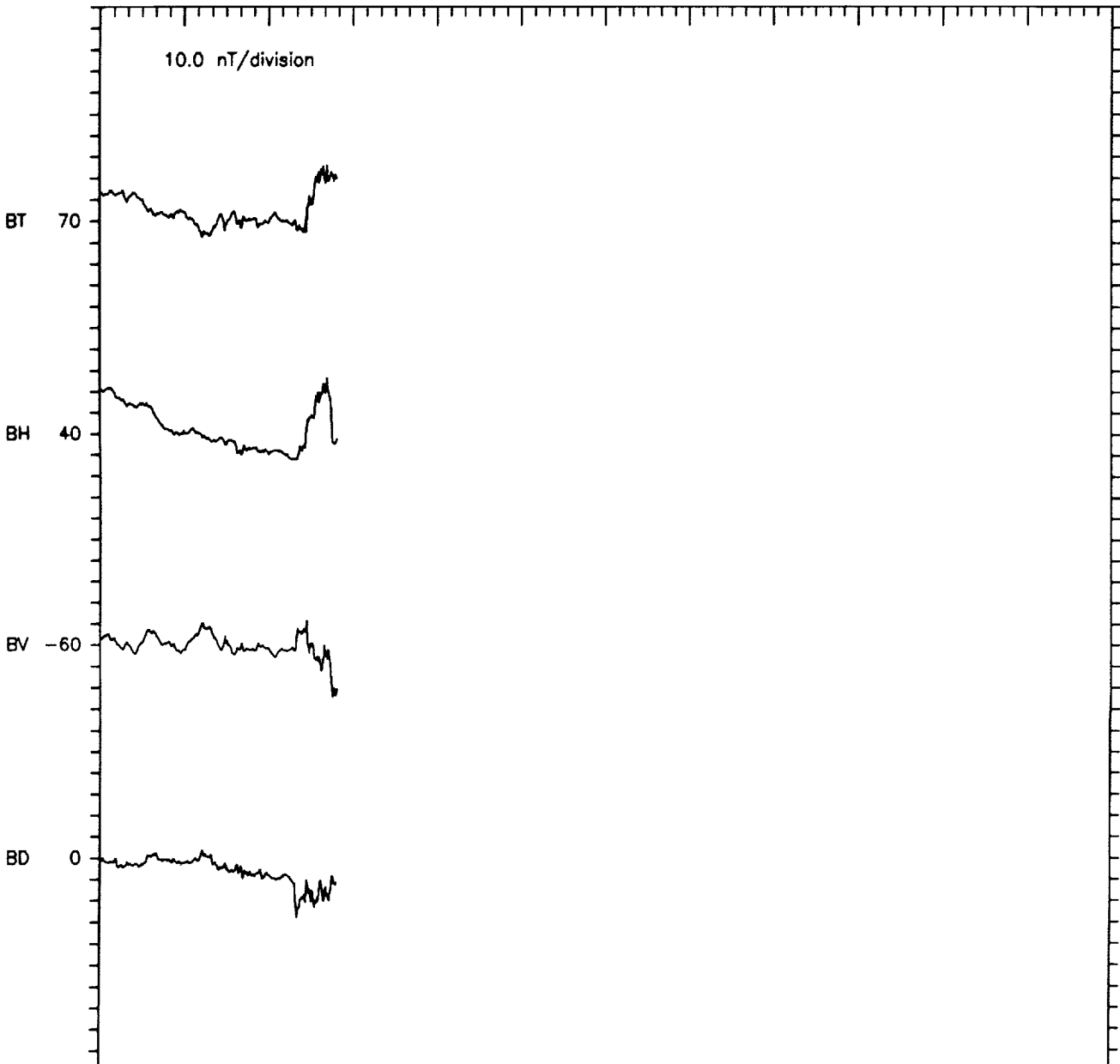
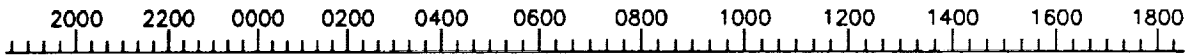
UT	0000	0200	0400	0600	0800	1000	1200	1400	1600	1800	2000	2200	0000
TILT	-24.1	-29.2	-32.1	-31.9	-28.6	-23.3	-17.6	-12.8	-10.2	-10.4	-13.3	-18.2	-23.9

GOES 5 MAG DATA IN DIPOLE VDH COORDINATES

1983 DAY 16 JAN 16

(GEOLON, MAGLAT) = (-74.8, 11.2)

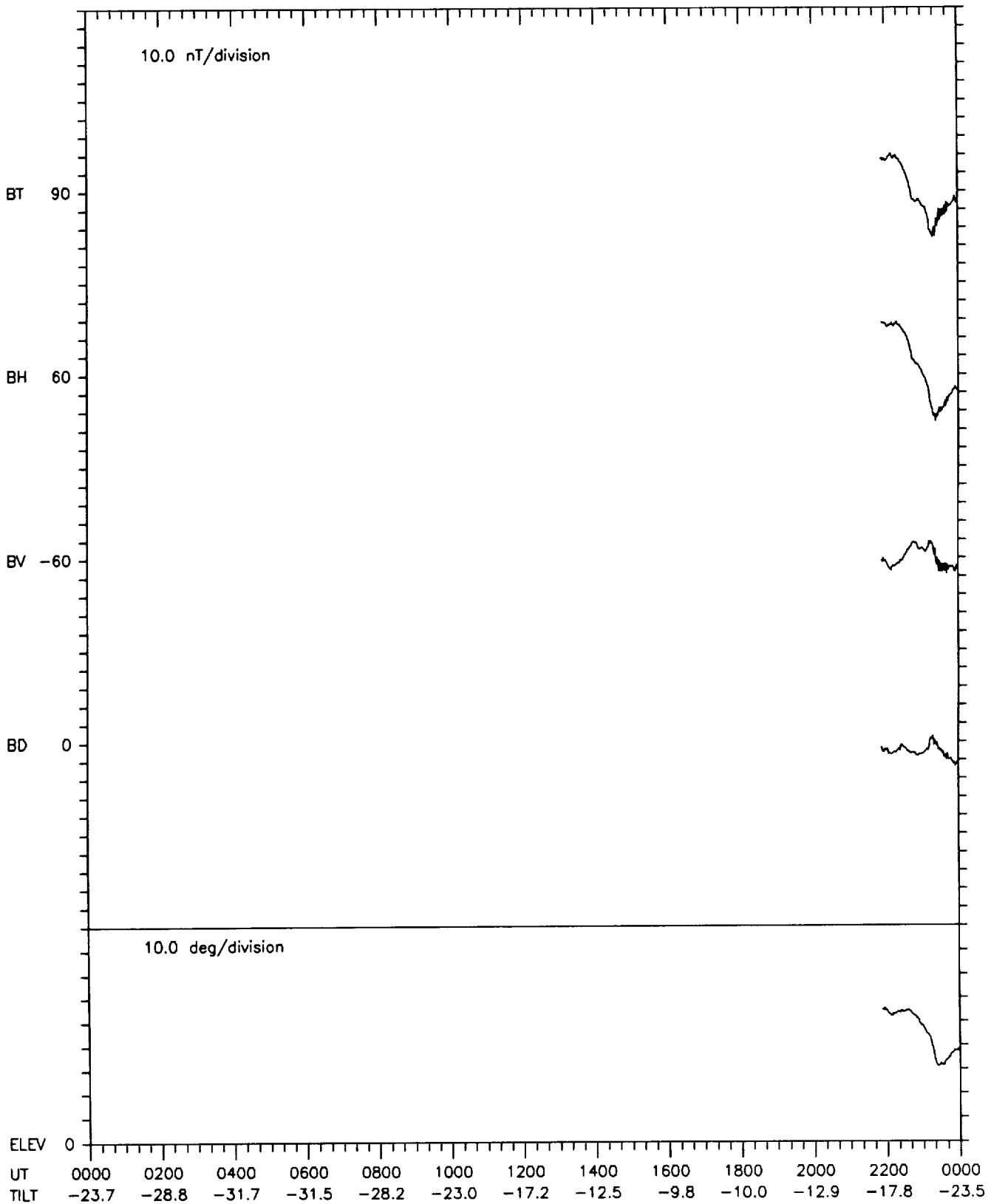
MLT 5



UT	0000	0200	0400	0600	0800	1000	1200	1400	1600	1800	2000	2200	0000
TILT	-23.9	-29.0	-31.9	-31.7	-28.4	-23.1	-17.4	-12.6	-10.0	-10.2	-13.1	-18.0	-23.7

GOES 5 MAG DATA IN DIPOLE VDH COORDINATES
 1983 DAY 17 JAN 17
 (GEOLON, MAGLAT) = (-74.8, 11.2)

MLT 5 2000 2200 0000 0200 0400 0600 0800 1000 1200 1400 1600 1800

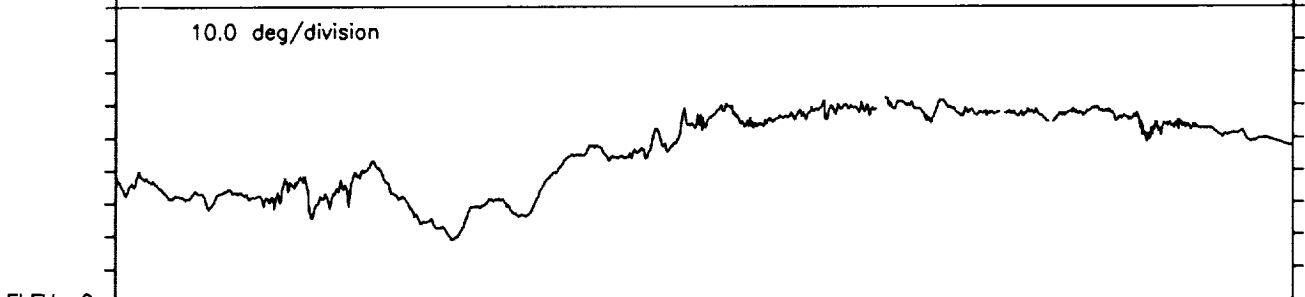
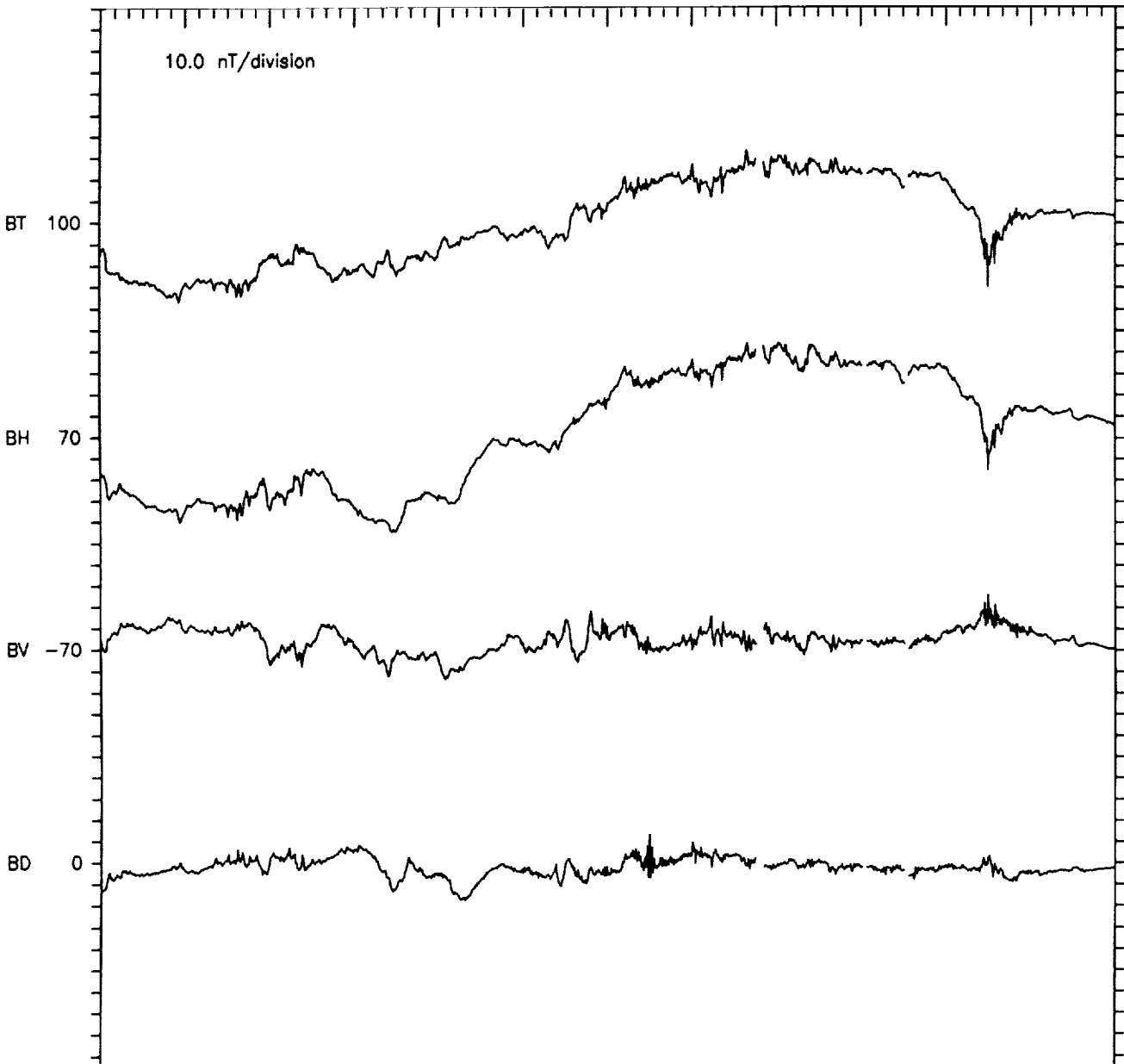
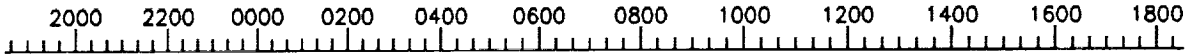


GOES 5 MAG DATA IN DIPOLE VDH COORDINATES

1983 DAY 18 JAN 18

(GEOLON, MAGLAT) = (-74.8, 11.2)

MLT 5



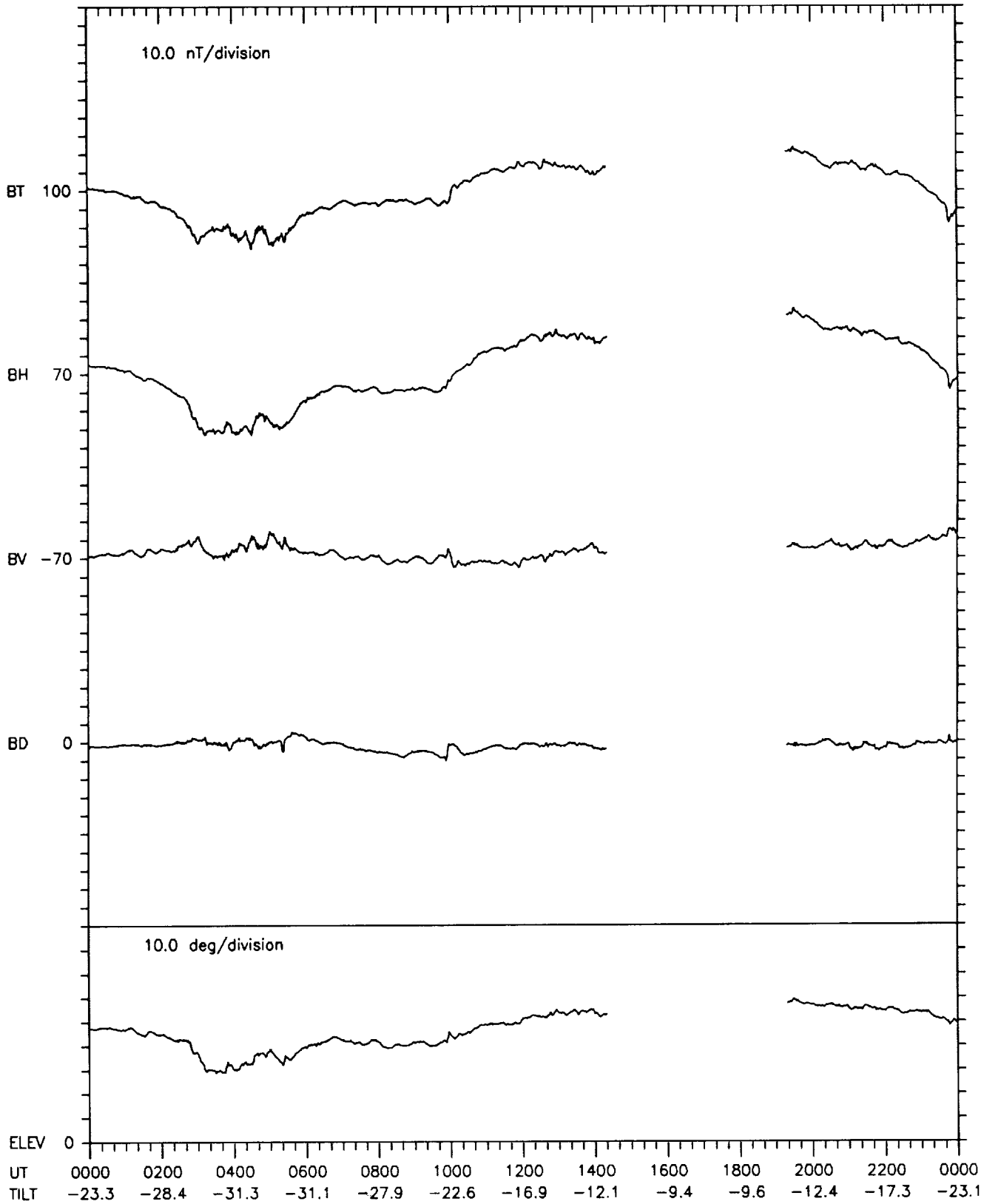

UT	0000	0200	0400	0600	0800	1000	1200	1400	1600	1800	2000	2200	0000
TILT	-23.5	-28.6	-31.5	-31.3	-28.1	-22.8	-17.0	-12.3	-9.7	-9.8	-12.7	-17.5	-23.3

GOES 5 MAG DATA IN DIPOLE VDH COORDINATES

1983 DAY 19 JAN 19


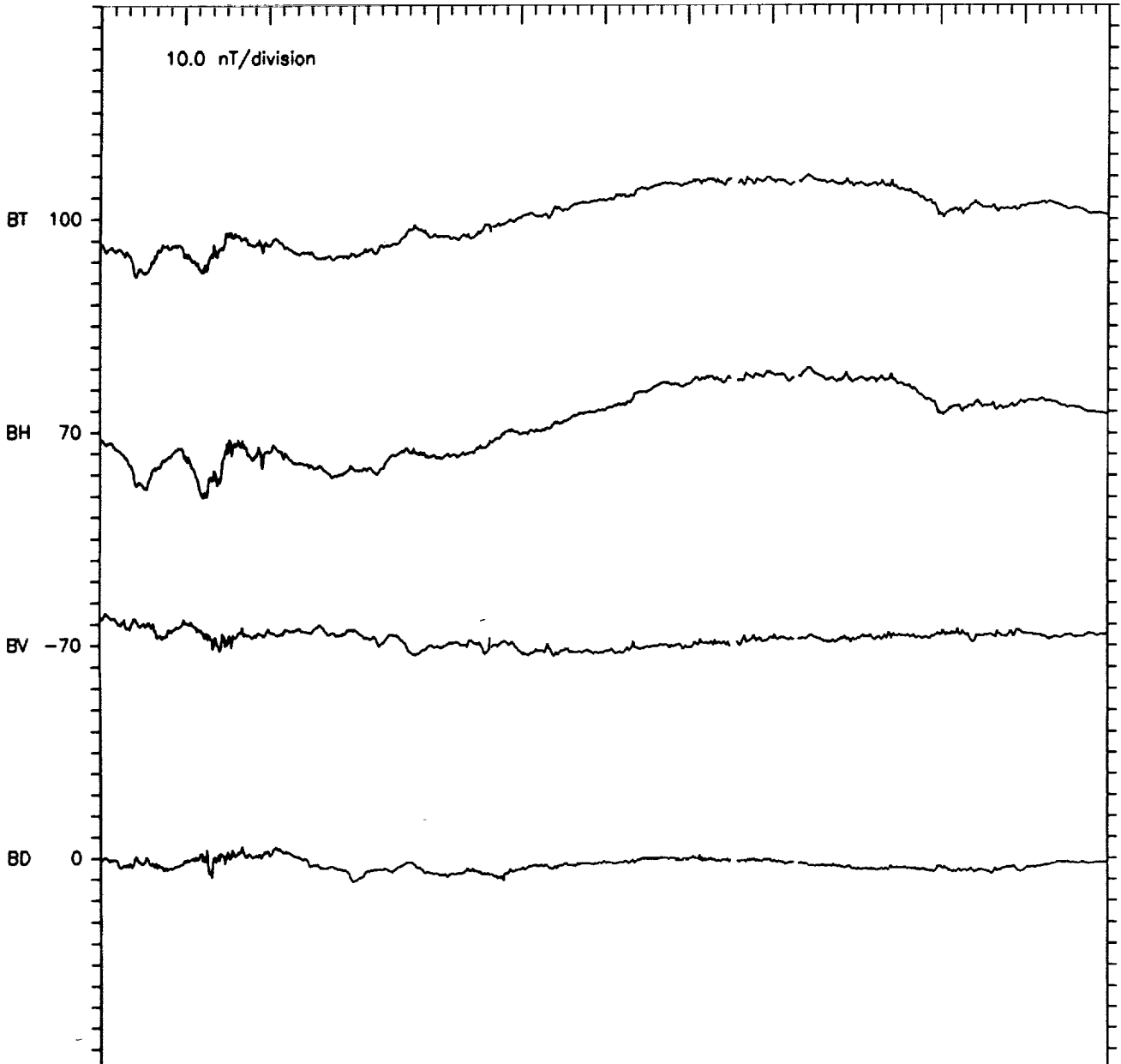
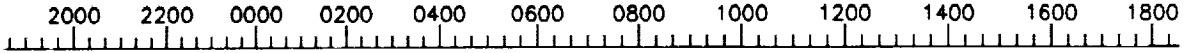
(GEOLON, MAGLAT) = (-74.8, 11.2)

MLT 5



GOES 5 MAG DATA IN DIPOLE VDH COORDINATES
 1983 DAY 20 JAN 20
 (GEOLON, MAGLAT) = (-74.8, 11.2)

MLT 5




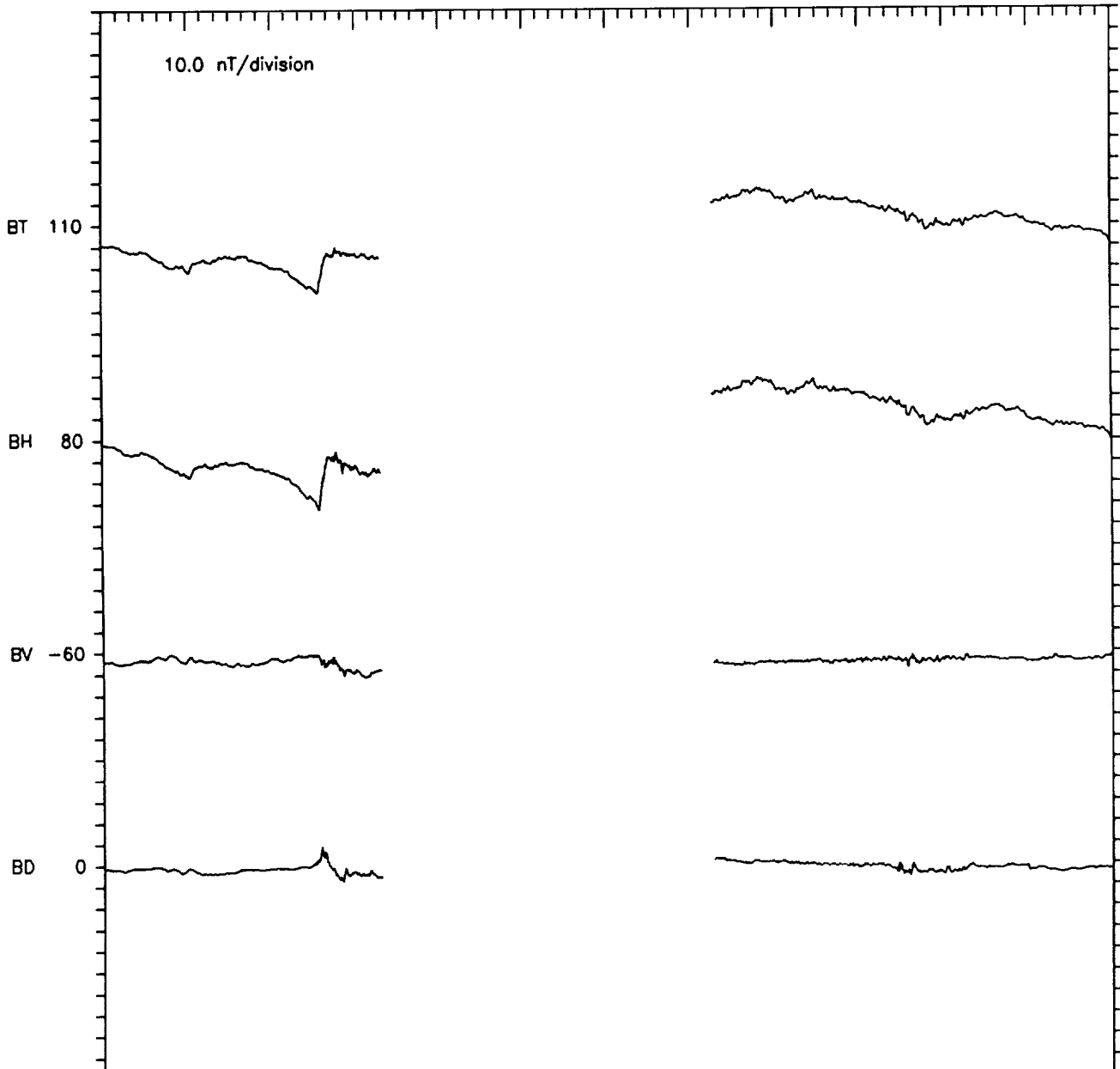
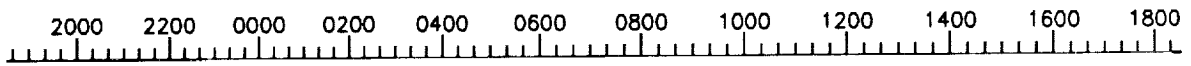
UT	0000	0200	0400	0600	0800	1000	1200	1400	1600	1800	2000	2200	0000
TILT	-23.1	-28.2	-31.1	-30.9	-27.7	-22.4	-16.7	-11.9	-9.2	-9.4	-12.2	-17.1	-22.9

GOES 5 MAG DATA IN DIPOLE VDH COORDINATES

1983 DAY 21 JAN 21

(GEOLON, MAGLAT) = (-74.7, 11.2)

MLT 5



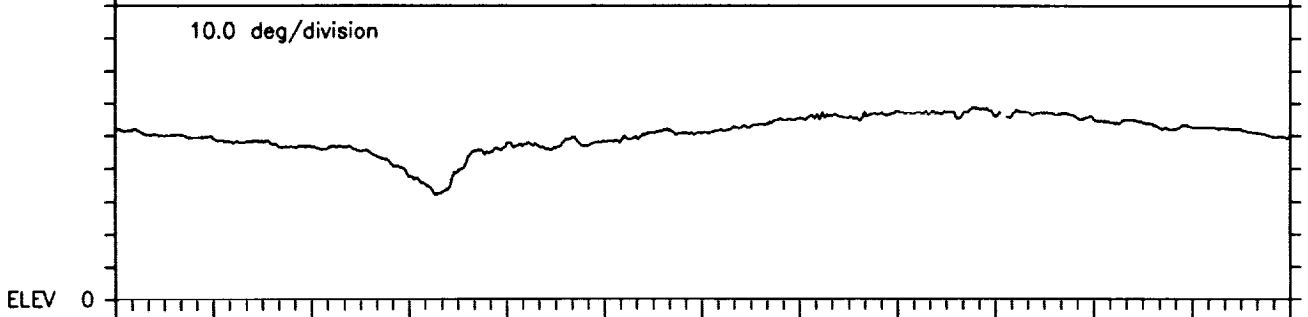
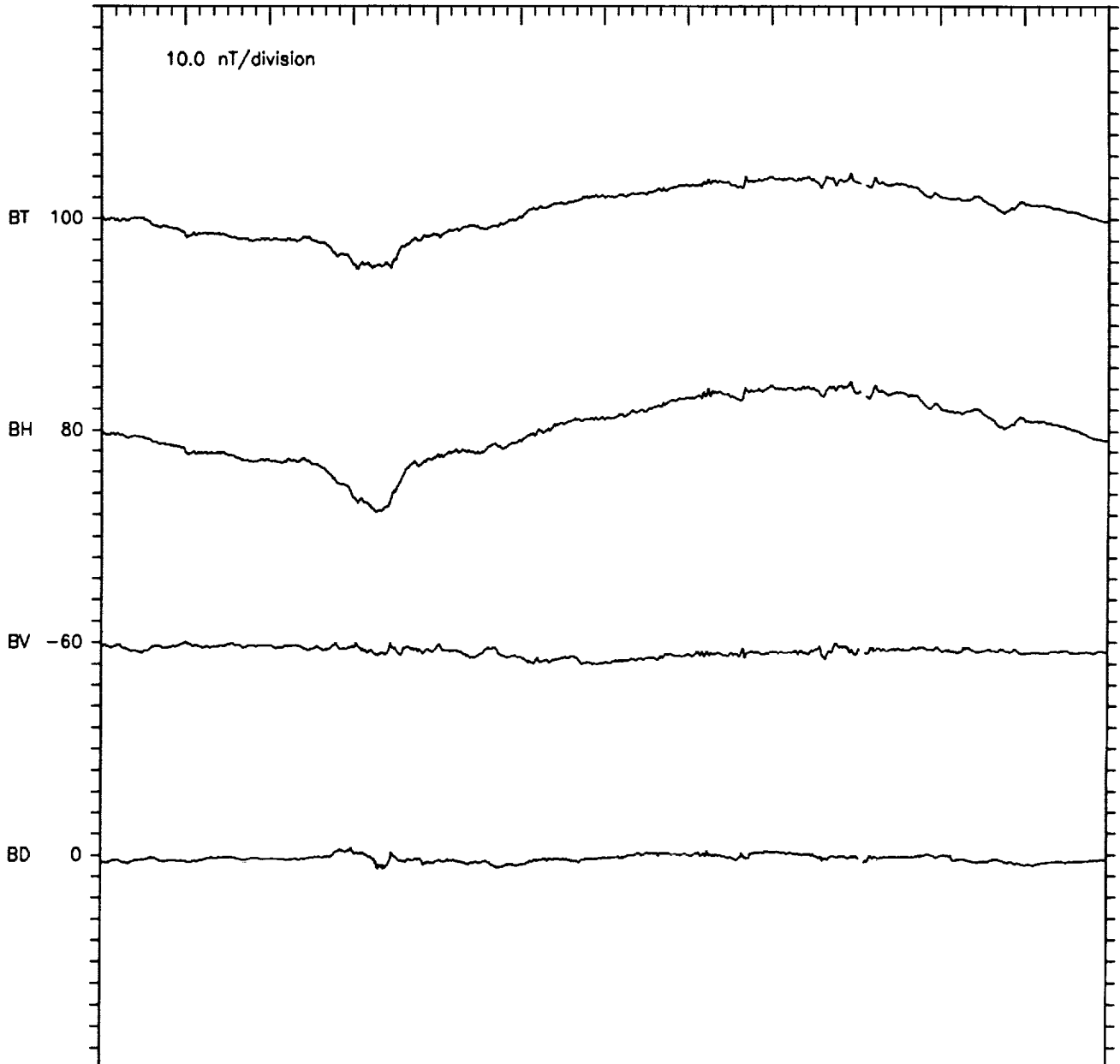
UT	0000	0200	0400	0600	0800	1000	1200	1400	1600	1800	2000	2200	0000
TILT	-22.9	-27.9	-30.9	-30.7	-27.5	-22.2	-16.5	-11.7	-9.0	-9.1	-12.0	-16.9	-22.6

GOES 5 MAG DATA IN DIPOLE VDH COORDINATES

1983 DAY 22 JAN 22

(GEOLON, MAGLAT) = (-74.7, 11.2)

MLT 5 2000 2200 0000 0200 0400 0600 0800 1000 1200 1400 1600 1800



UT 0000 0200 0400 0600 0800 1000 1200 1400 1600 1800 2000 2200 0000

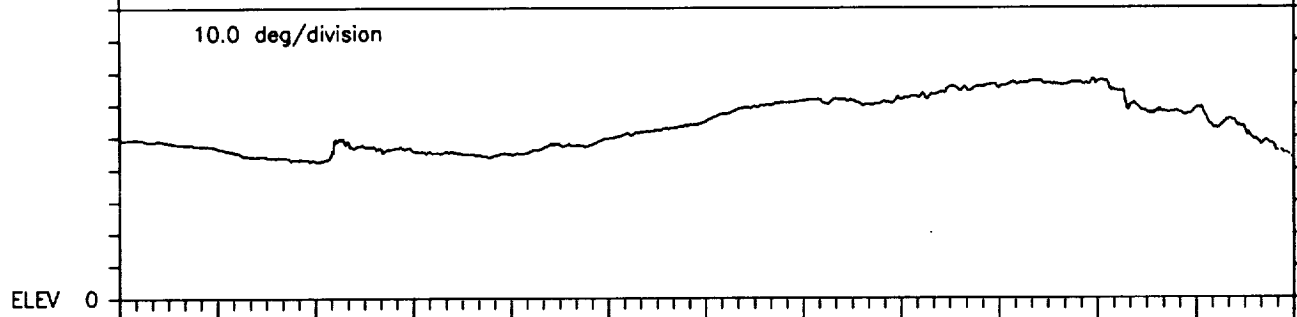
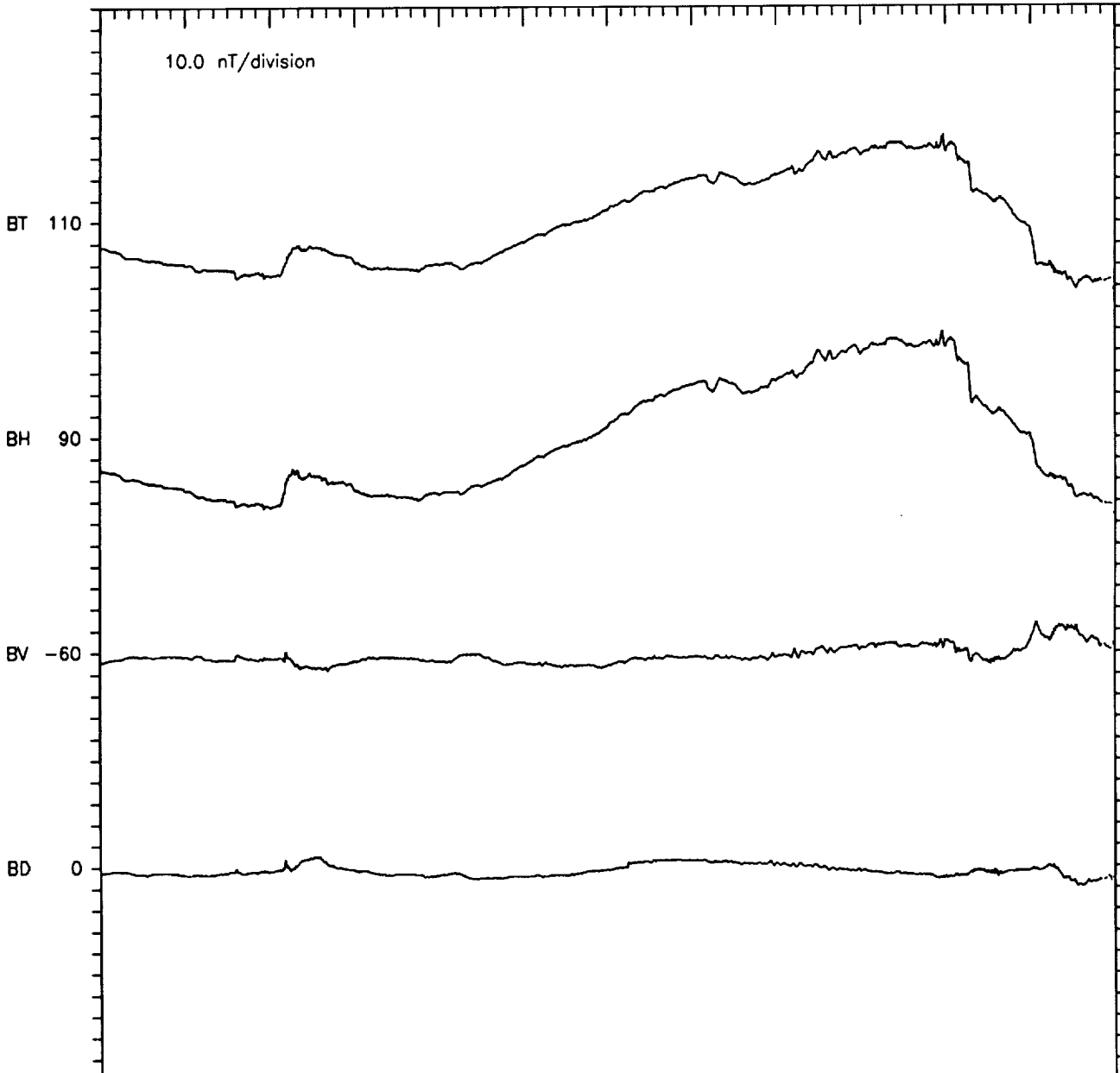
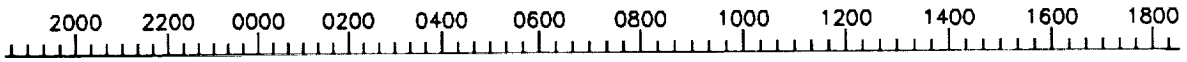
TILT -22.6 -27.7 -30.7 -30.5 -27.3 -22.0 -16.3 -11.5 -8.8 -8.9 -11.8 -16.6 -22.4

GOES 5 MAG DATA IN DIPOLE VDH COORDINATES

1983 DAY 23 JAN 23

(GEOLON, MAGLAT) = (-74.7, 11.2)

MLT 5



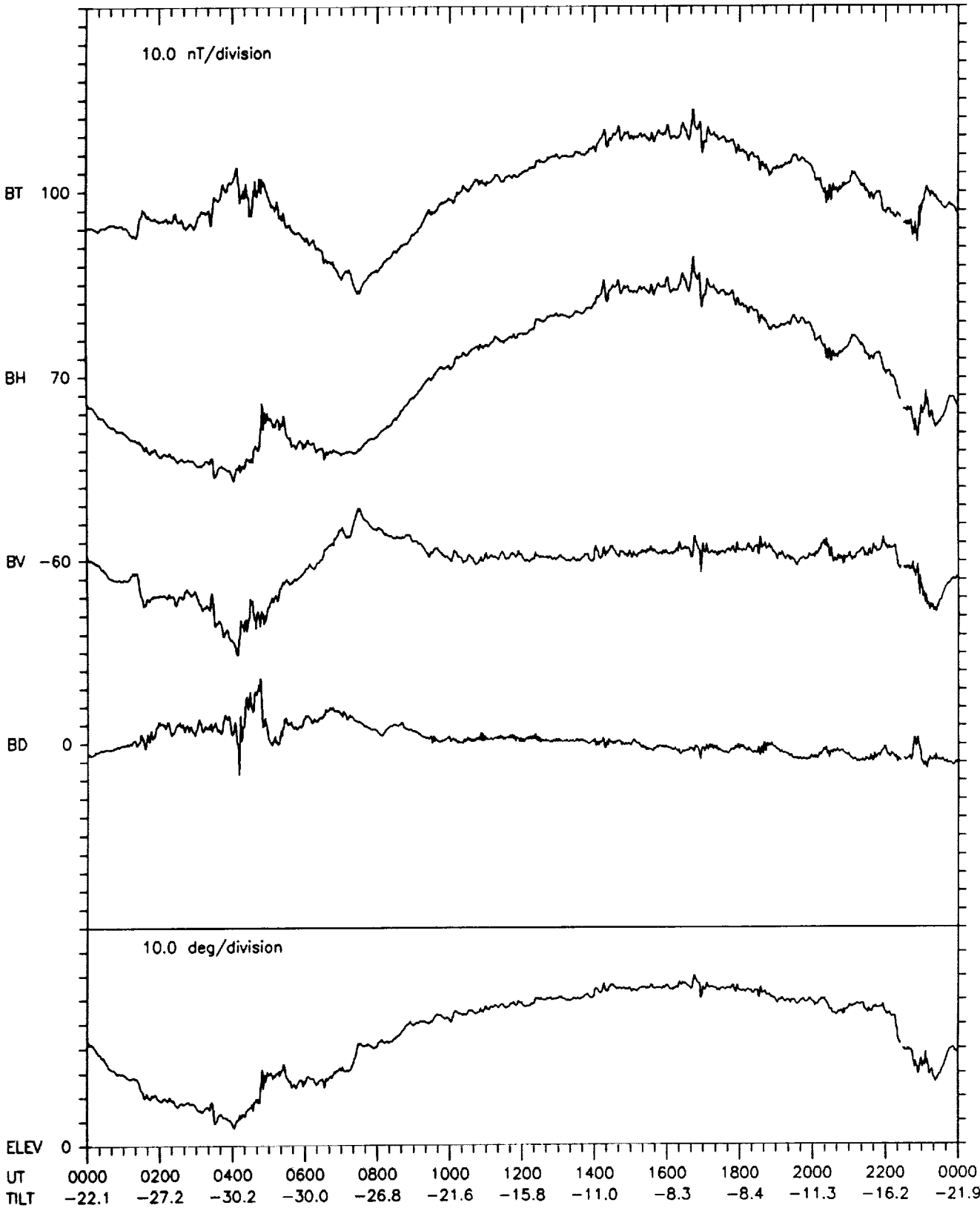
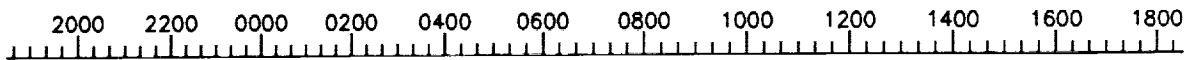
UT	0000	0200	0400	0600	0800	1000	1200	1400	1600	1800	2000	2200	0000
TILT	-22.4	-27.5	-30.4	-30.3	-27.0	-21.8	-16.0	-11.2	-8.6	-8.7	-11.5	-16.4	-22.1

GOES 5 MAG DATA IN DIPOLE VDH COORDINATES

1983 DAY 24 JAN 24

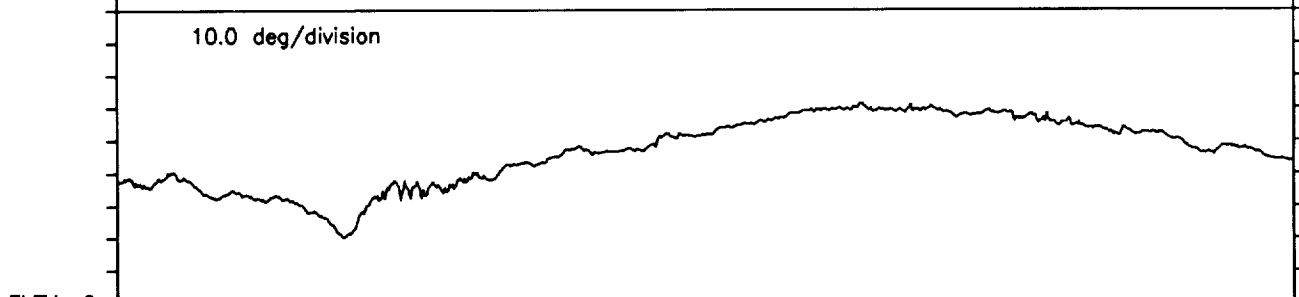
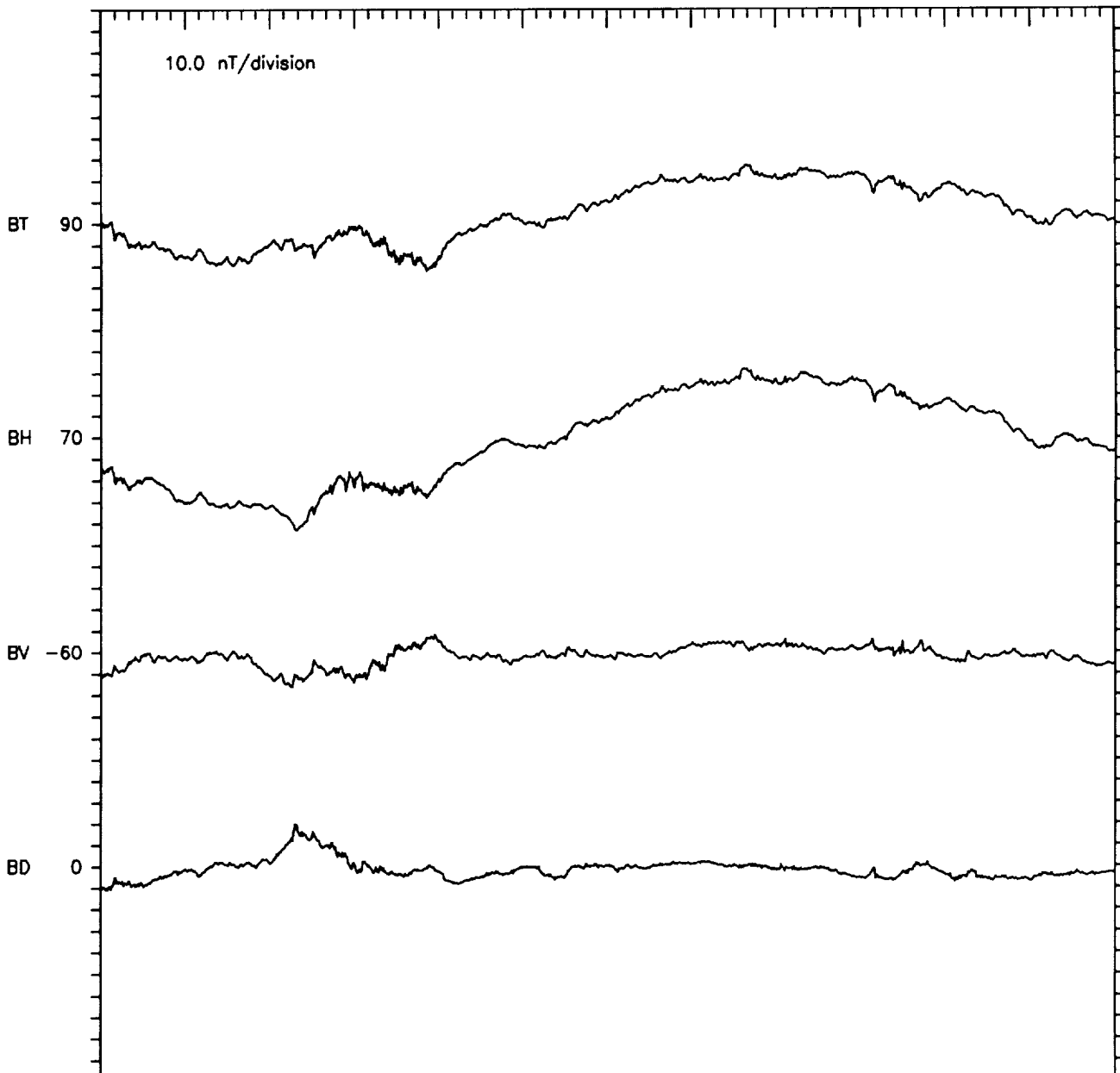
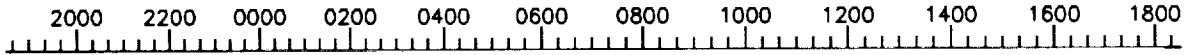
(GEOLON, MAGLAT) = (-74.8, 11.2)

MLT 5



GOES 5 MAG DATA IN DIPOLE VDH COORDINATES
 1983 DAY 25 JAN 25
 (GEOLON, MAGLAT) = (-74.8, 11.2)

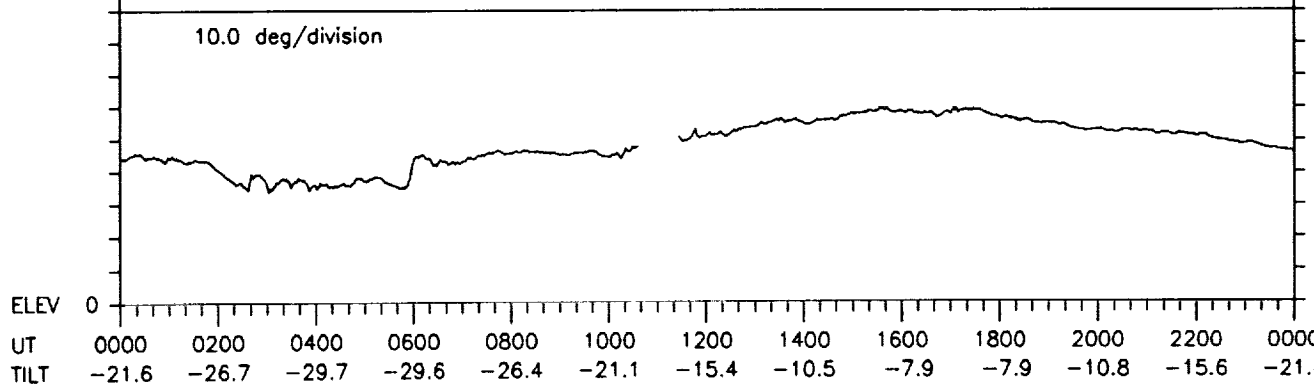
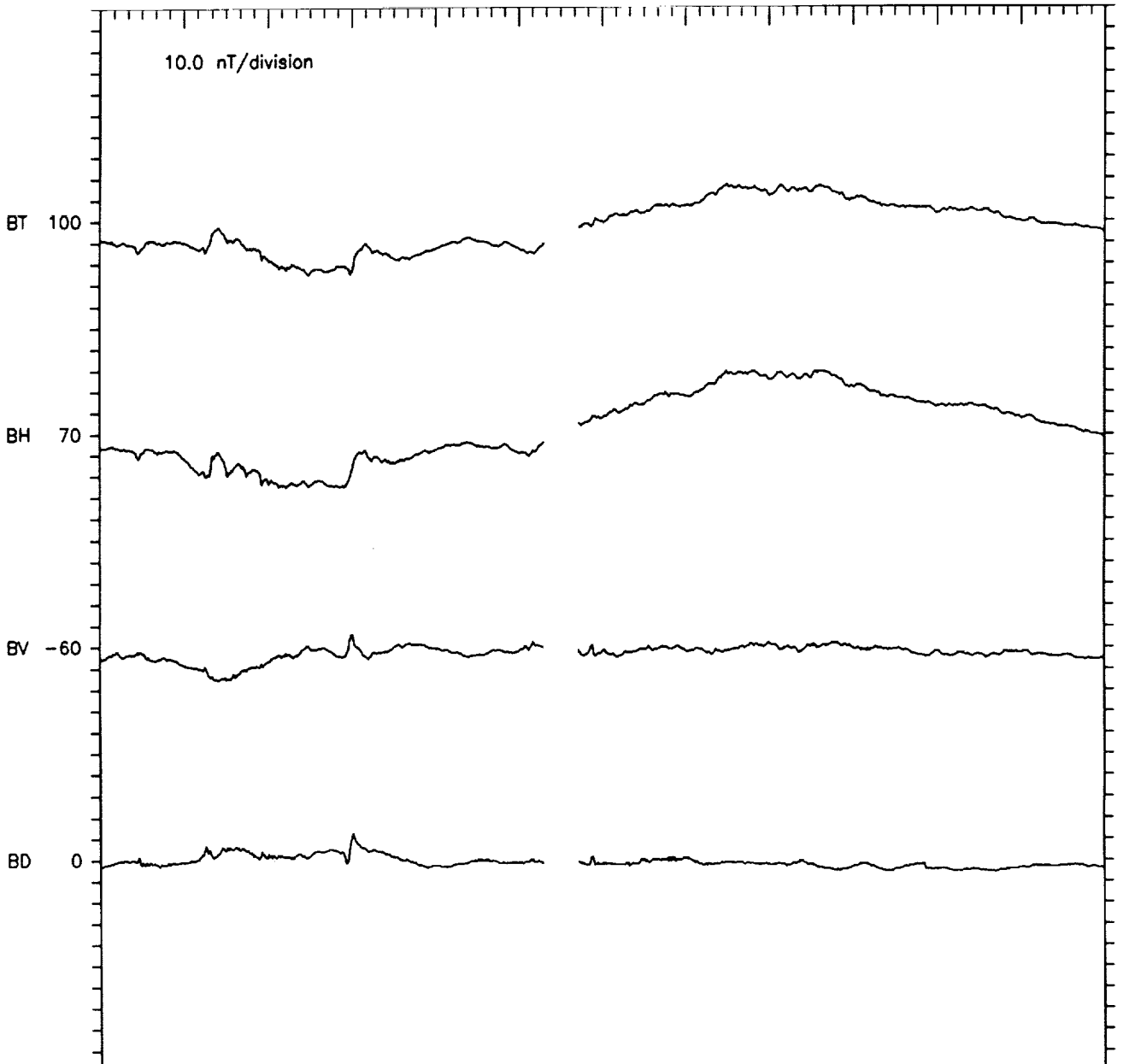
MLT 5



UT	0000	0200	0400	0600	0800	1000	1200	1400	1600	1800	2000	2200	0000
TILT	-21.9	-27.0	-30.0	-29.8	-26.6	-21.4	-15.6	-10.8	-8.1	-8.2	-11.0	-15.9	-21.6

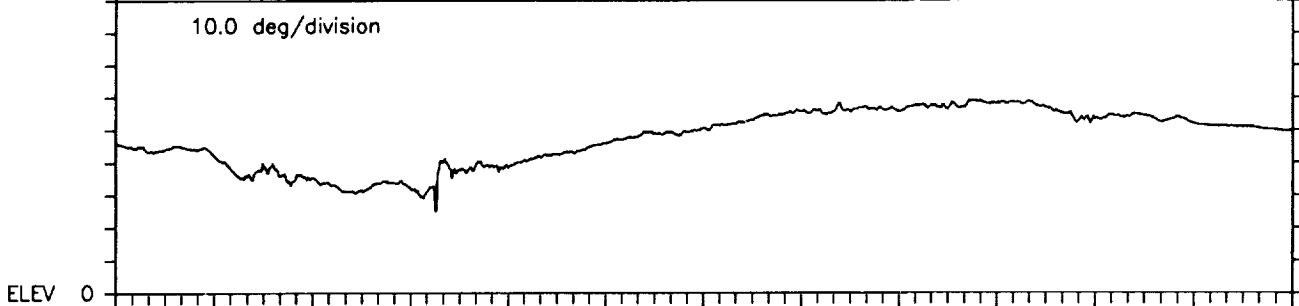
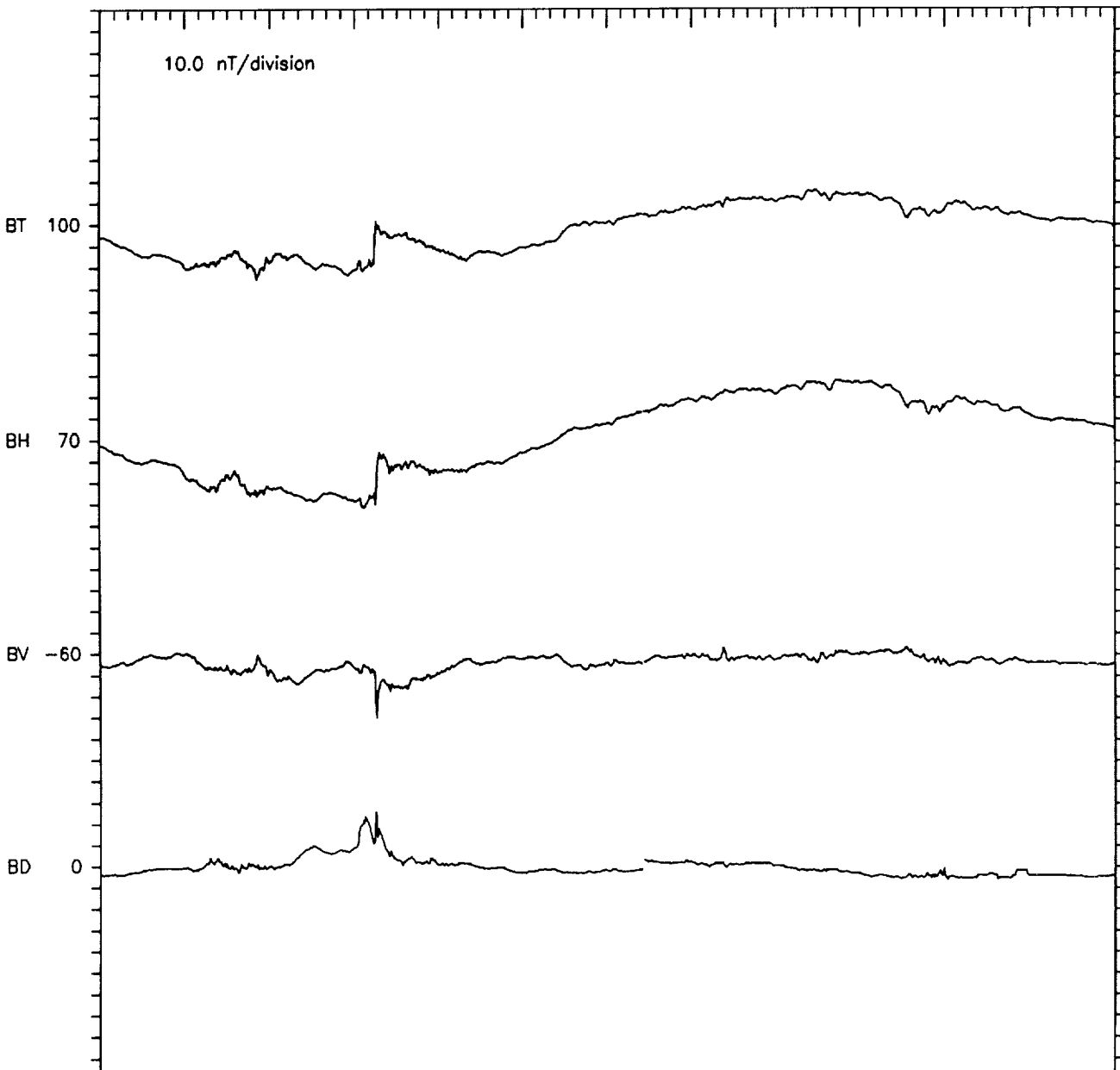
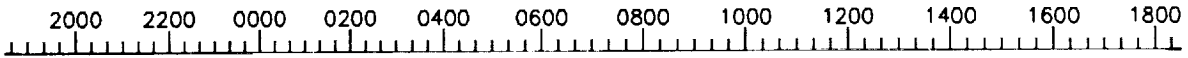
GOES 5 MAG DATA IN DIPOLE VDH COORDINATES
 1983 DAY 26 JAN 26
 (GEOLON, MAGLAT) = (-74.8, 11.2)

MLT 5 2000 2200 0000 0200 0400 0600 0800 1000 1200 1400 1600 1800



GOES 5 MAG DATA IN DIPOLE VDH COORDINATES
 1983 DAY 27 JAN 27
 (GEOLON, MAGLAT) = (-74.8, 11.2)

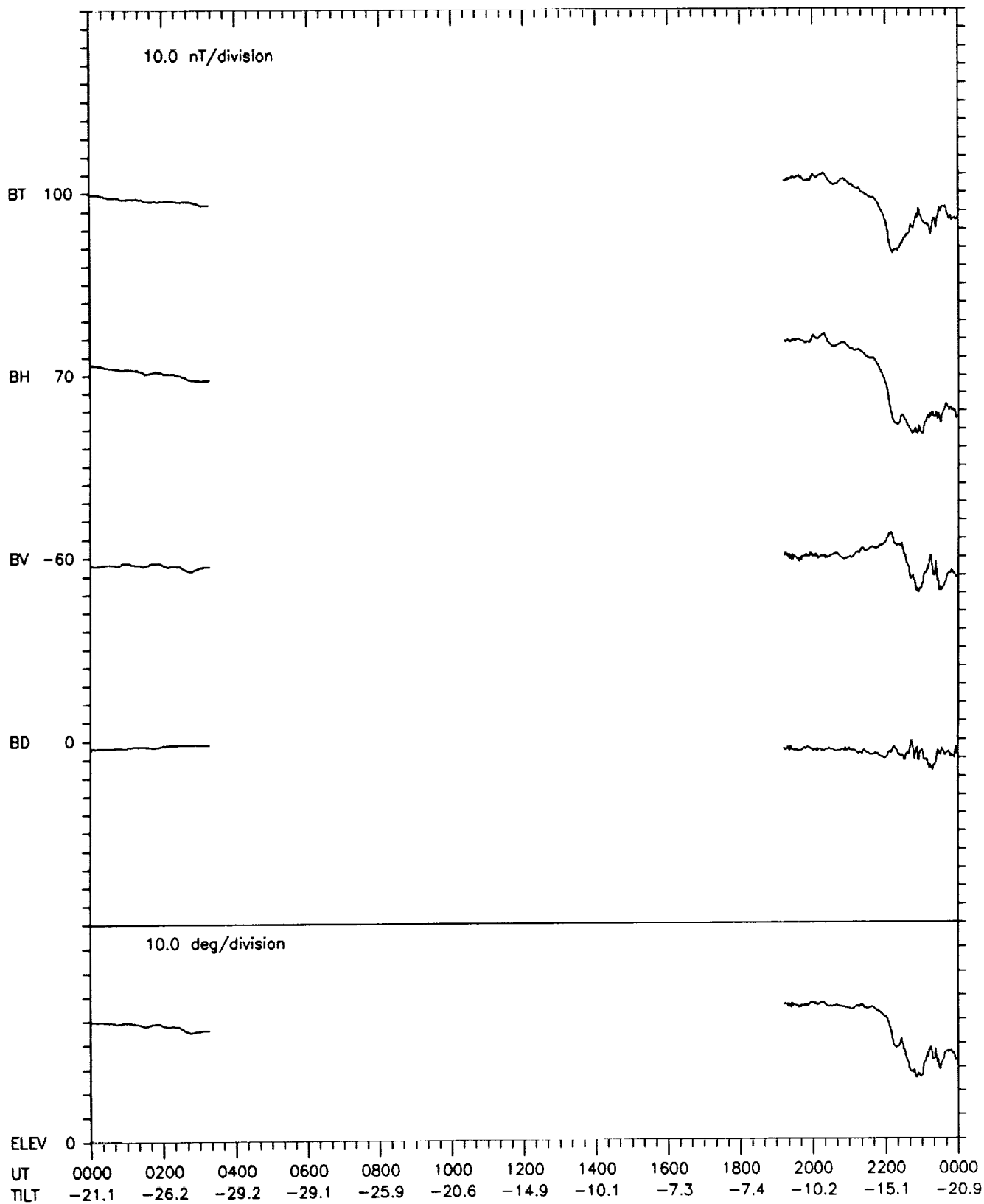
MLT 5



UT	0000	0200	0400	0600	0800	1000	1200	1400	1600	1800	2000	2200	0000
TILT	-21.4	-26.5	-29.5	-29.3	-26.1	-20.9	-15.1	-10.3	-7.6	-7.7	-10.5	-15.4	-21.1

GOES 5 MAG DATA IN DIPOLE VDH COORDINATES
 1983 DAY 28 JAN 28
 (GEOLON, MAGLAT) = (-74.8, 11.2)

MLT 5 2000 2200 0000 0200 0400 0600 0800 1000 1200 1400 1600 1800

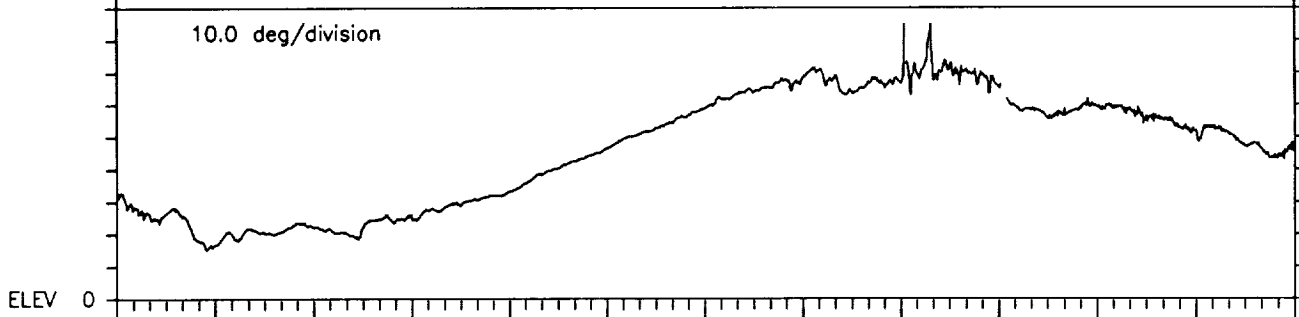
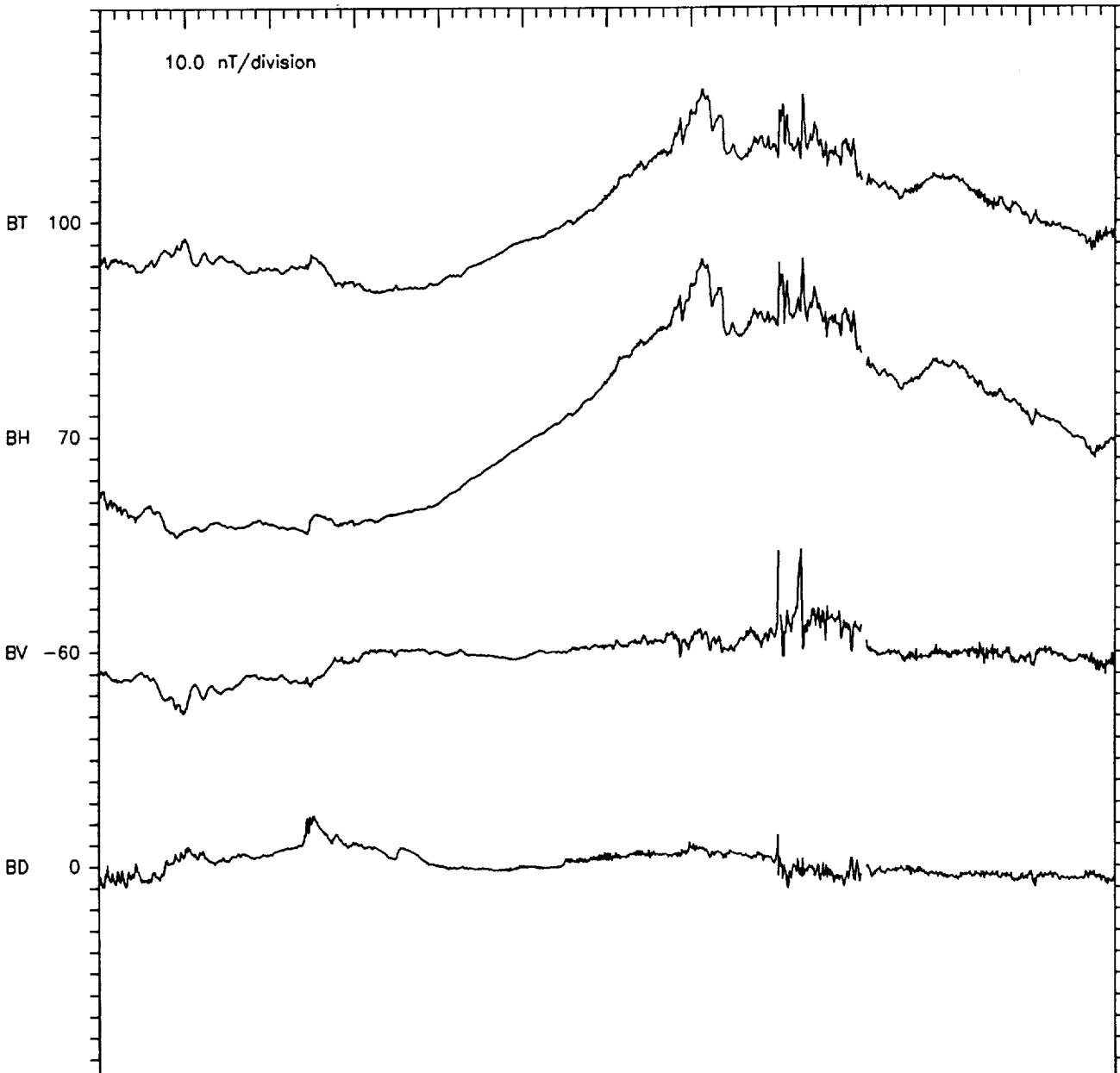
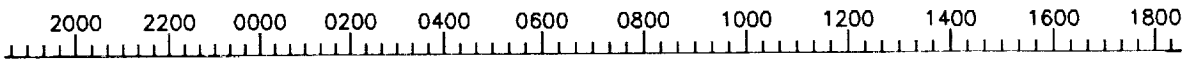


GOES 5 MAG DATA IN DIPOLE VDH COORDINATES

1983 DAY 29 JAN 29

(GEOLON, MAGLAT) = (-74.9, 11.2)

MLT 5



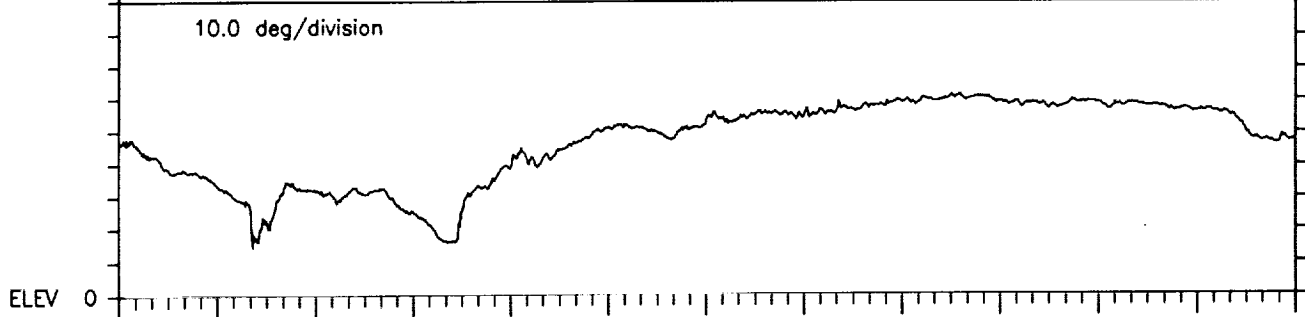
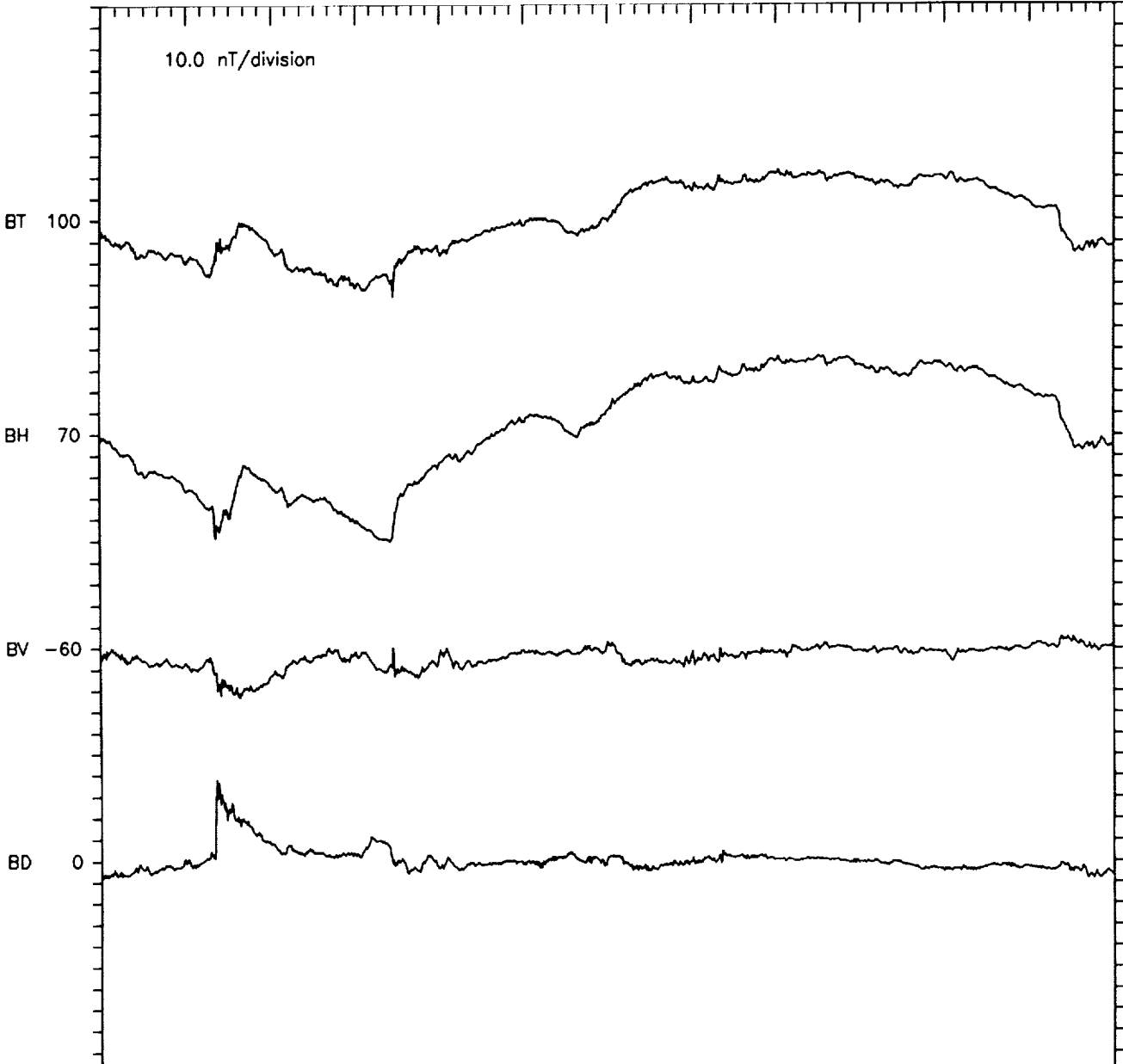
UT	0000	0200	0400	0600	0800	1000	1200	1400	1600	1800	2000	2200	0000
TILT	-20.9	-26.0	-28.9	-28.8	-25.6	-20.4	-14.6	-9.8	-7.1	-7.1	-10.0	-14.9	-20.6

GOES 5 MAG DATA IN DIPOLE VDH COORDINATES

1983 DAY 30 JAN 30

(GEOLON, MAGLAT) = (-74.9, 11.2)

MLT 5 2000 2200 0000 0200 0400 0600 0800 1000 1200 1400 1600 1800



UT 0000 0200 0400 0600 0800 1000 1200 1400 1600 1800 2000 2200 0000

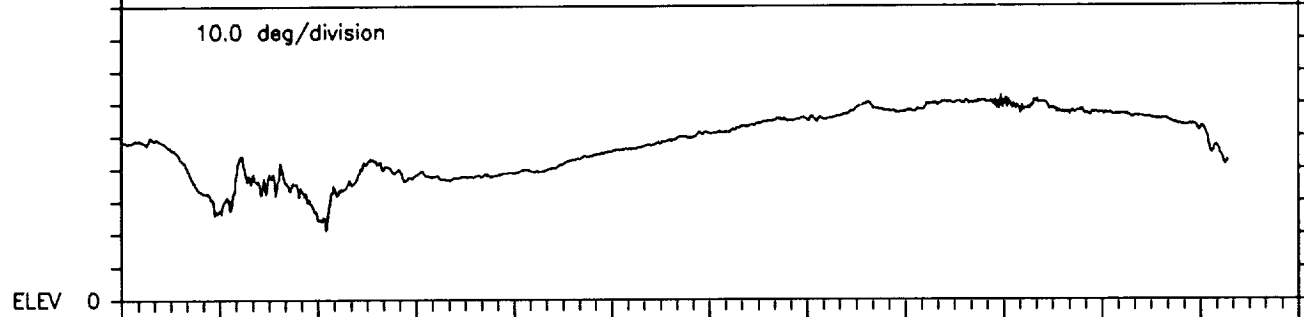
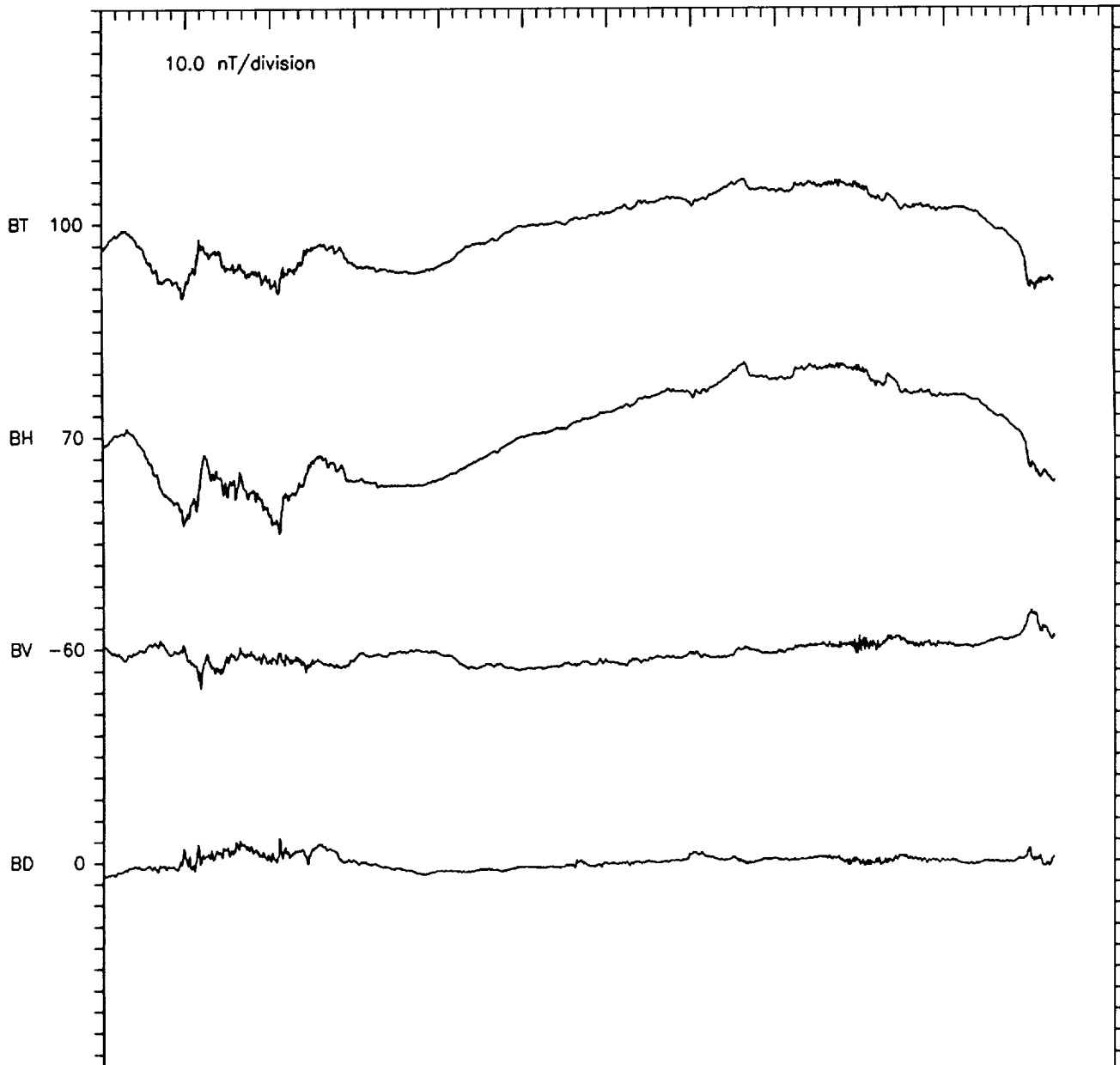
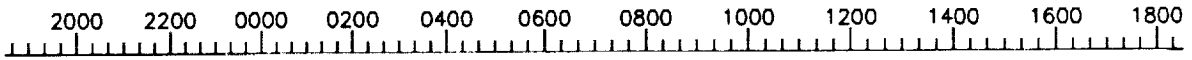
TILT -20.6 -25.7 -28.7 -28.5 -25.4 -20.1 -14.4 -9.5 -6.8 -6.9 -9.7 -14.6 -20.3

GOES 5 MAG DATA IN DIPOLE VDH COORDINATES

1983 DAY 31 JAN 31

(GEOLON, MAGLAT) = (-74.9, 11.2)

MLT 5



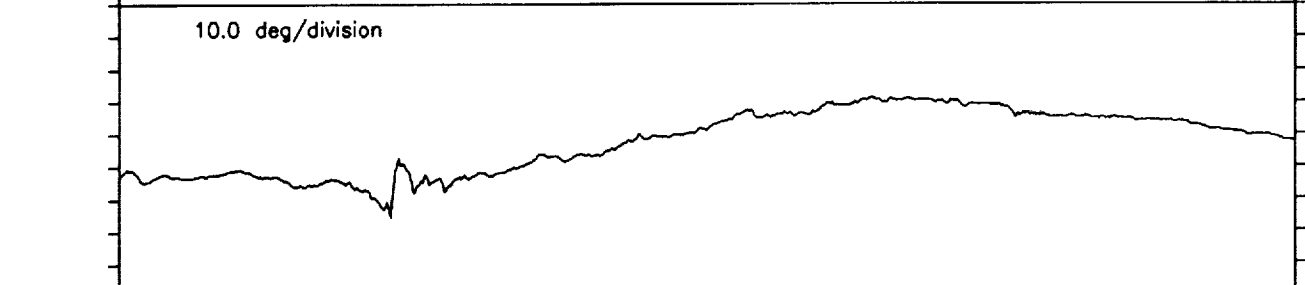
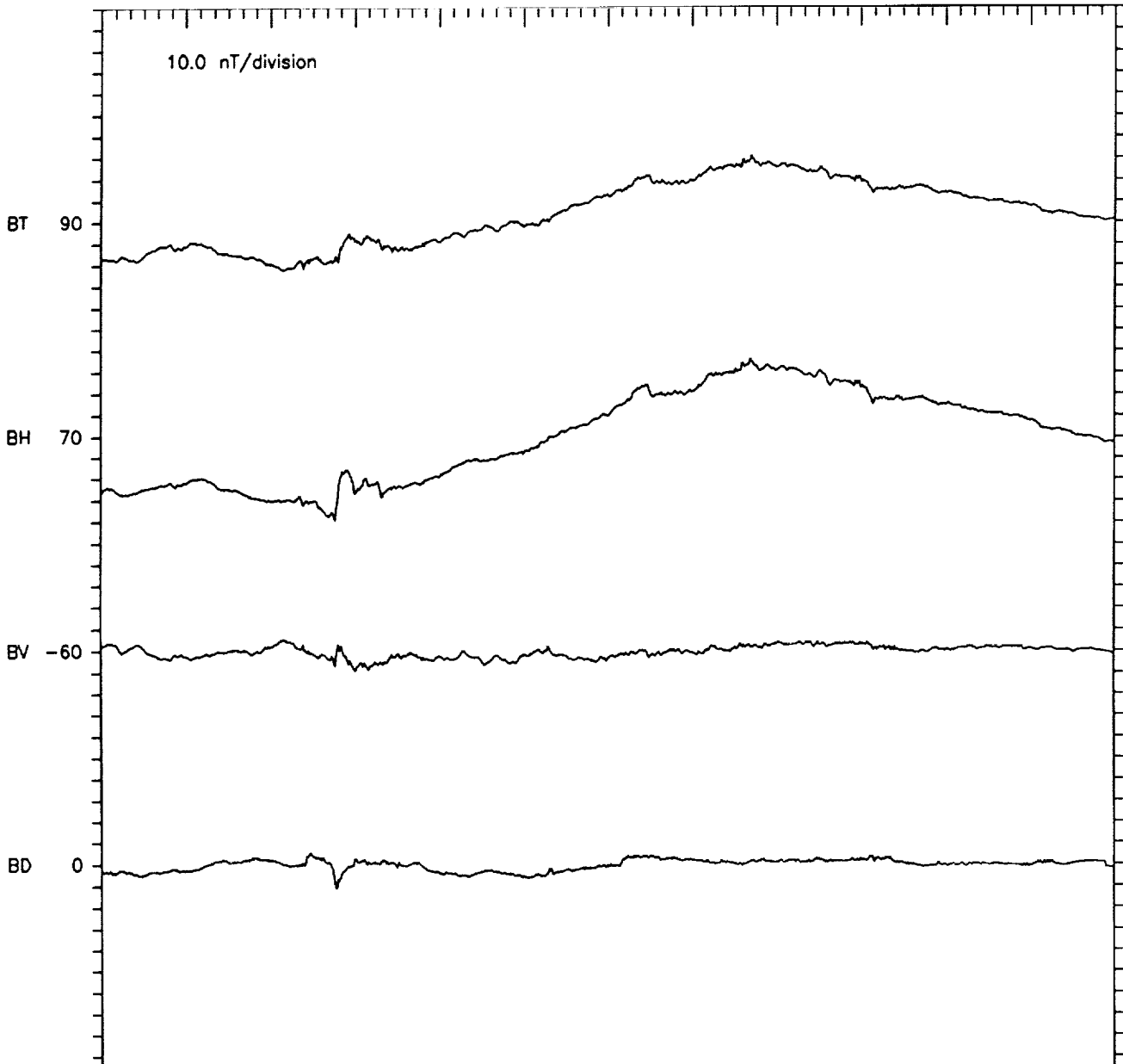
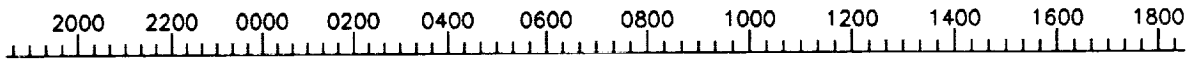
UT	0000	0200	0400	0600	0800	1000	1200	1400	1600	1800	2000	2200	0000
TILT	-20.3	-25.4	-28.4	-28.3	-25.1	-19.9	-14.1	-9.3	-6.5	-6.6	-9.4	-14.3	-20.0

GOES 5 MAG DATA IN DIPOLE VDH COORDINATES

1983 DAY 32 FEB 1

(GEOLON, MAGLAT) = (-74.9, 11.2)

MLT 5



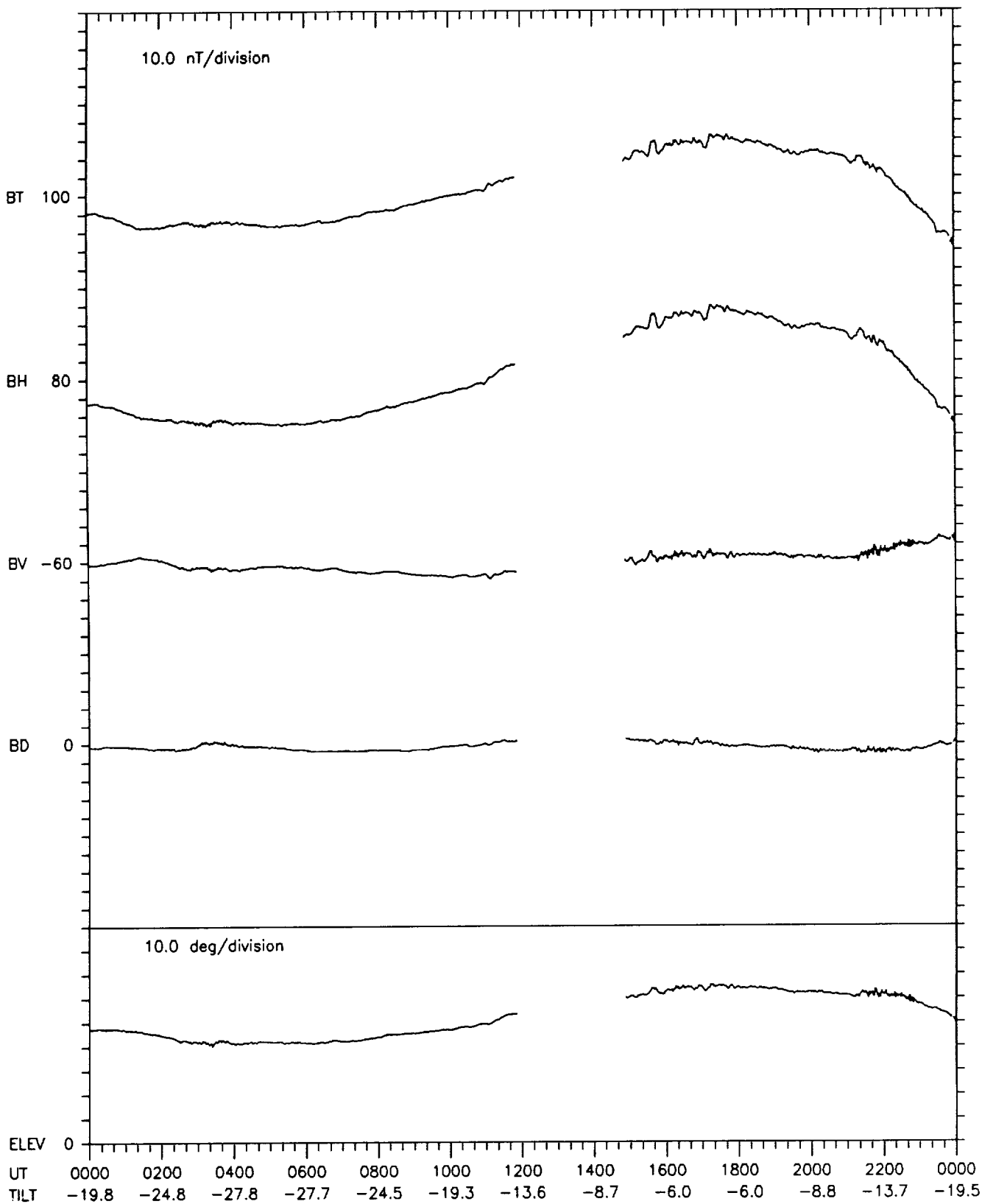
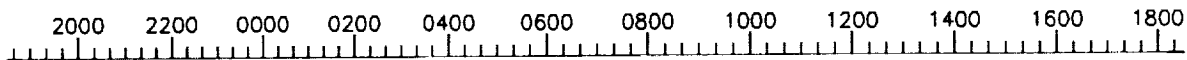
UT	0000	0200	0400	0600	0800	1000	1200	1400	1600	1800	2000	2200	0000
TILT	-20.0	-25.1	-28.1	-28.0	-24.8	-19.6	-13.8	-9.0	-6.3	-6.3	-9.1	-14.0	-19.8

GOES 5 MAG DATA IN DIPOLE VDH COORDINATES

1983 DAY 33 FEB 2

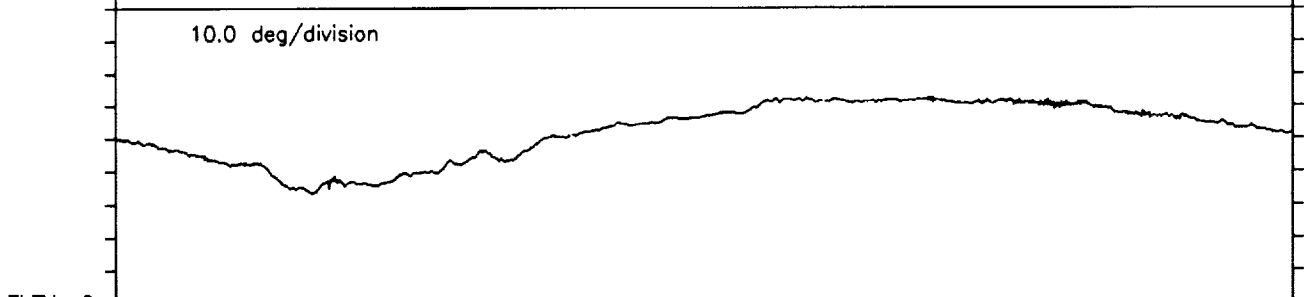
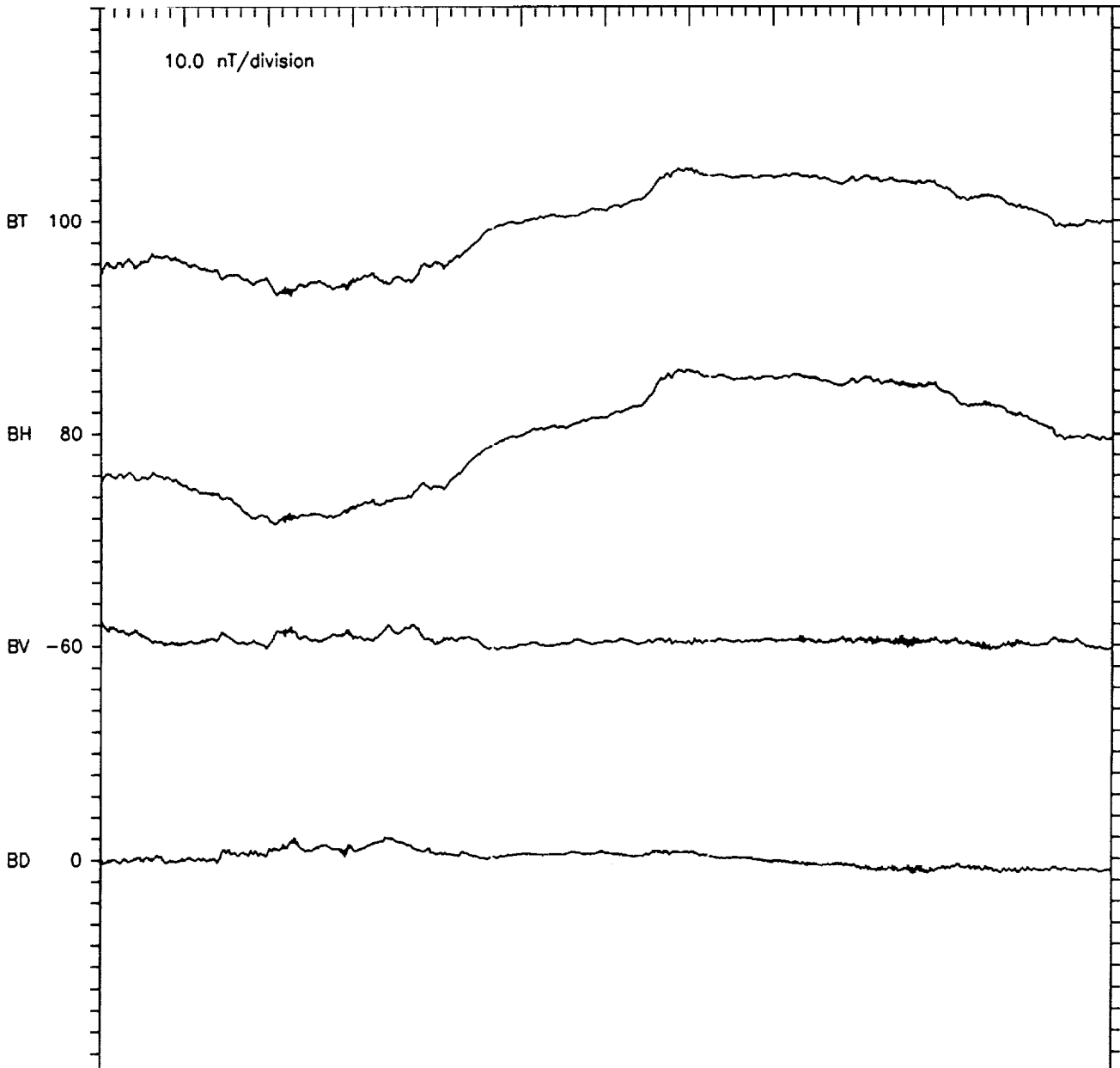
(GEOLON, MAGLAT) = (-74.9, 11.2)

MLT 5



GOES 5 MAG DATA IN DIPOLE VDH COORDINATES
 1983 DAY 34 FEB 3
 (GEOLON, MAGLAT) = (-75.0, 11.2)

MLT 5 2000 2200 0000 0200 0400 0600 0800 1000 1200 1400 1600 1800



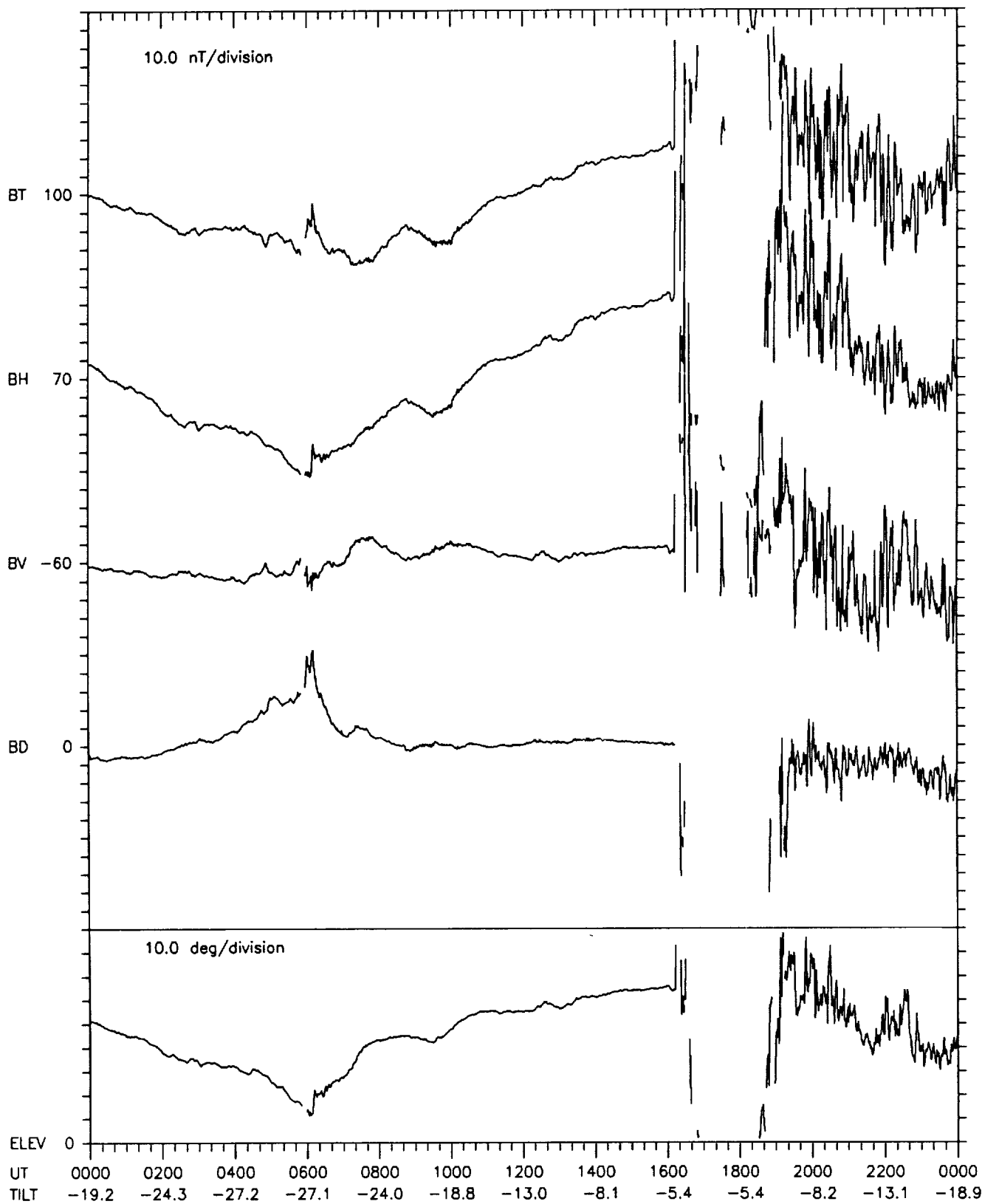

UT	0000	0200	0400	0600	0800	1000	1200	1400	1600	1800	2000	2200	0000
TILT	-19.5	-24.6	-27.5	-27.4	-24.3	-19.1	-13.3	-8.4	-5.7	-5.7	-8.5	-13.4	-19.2

GOES 5 MAG DATA IN DIPOLE VDH COORDINATES

1983 DAY 35 FEB 4

(GEOLON, MAGLAT) = (-75.0, 11.2)

MLT 5

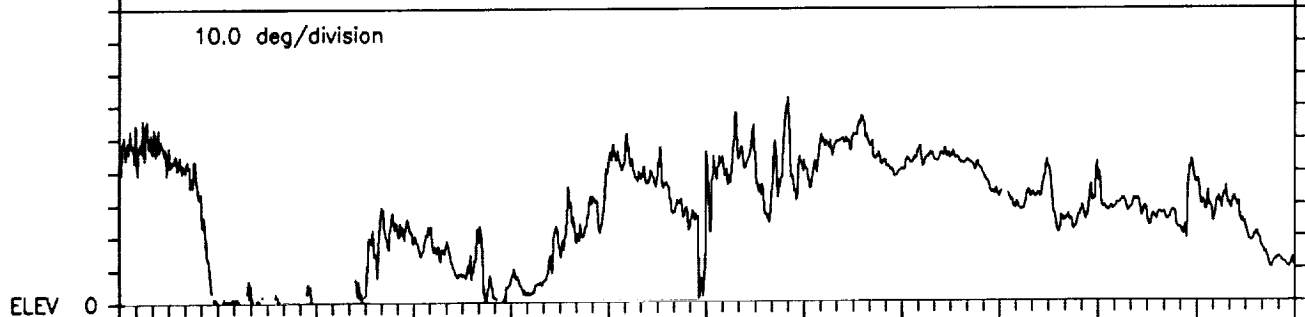
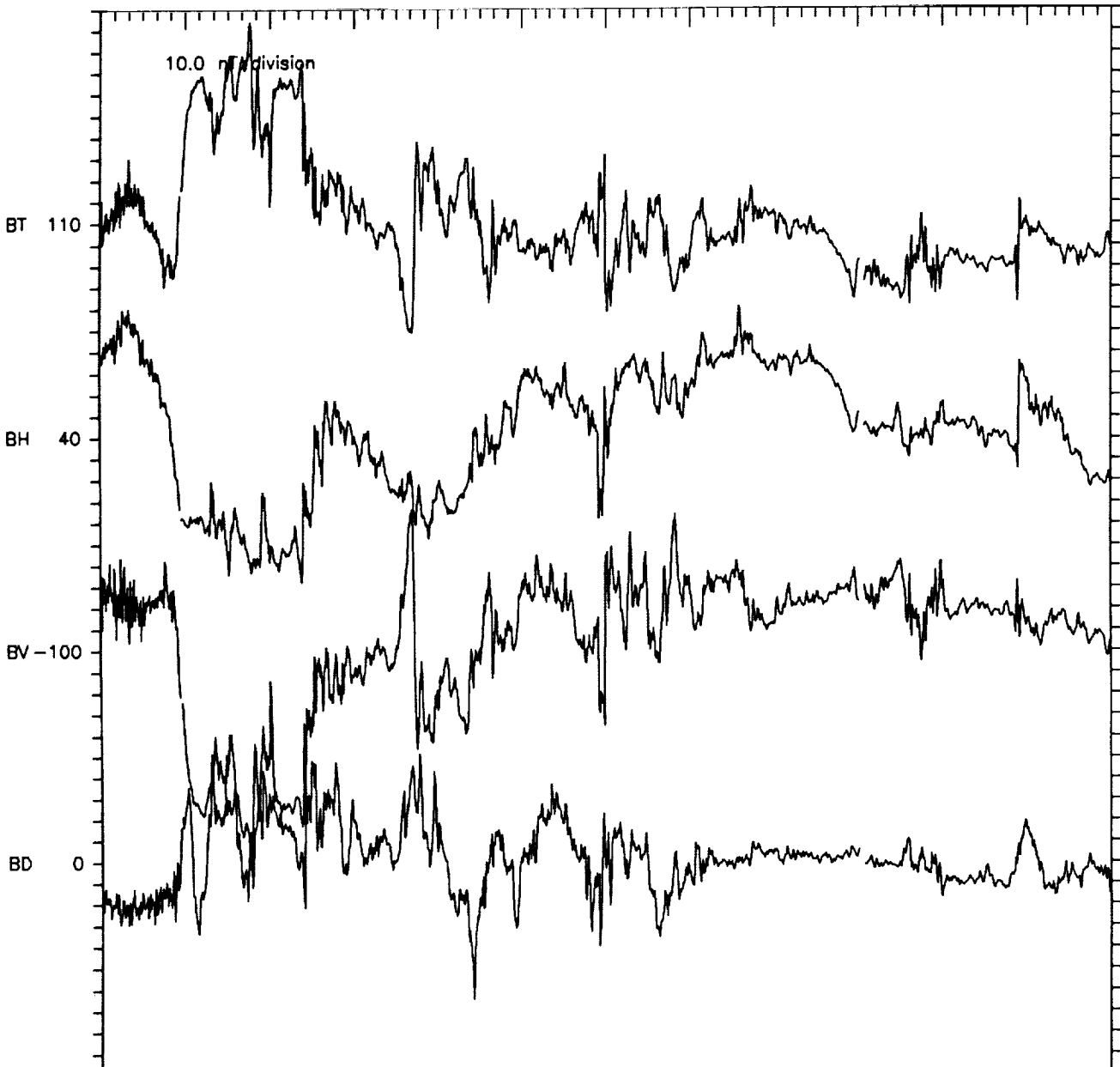


GOES 5 MAG DATA IN DIPOLE VDH COORDINATES

1983 DAY 36 FEB 5

(GEOLON, MAGLAT) = (-75.0, 11.2)

MLT 5 2000 2200 0000 0200 0400 0600 0800 1000 1200 1400 1600 1800



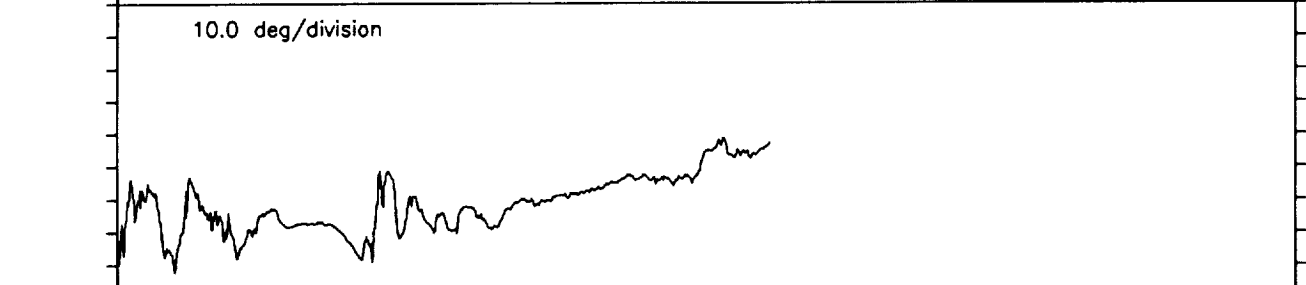
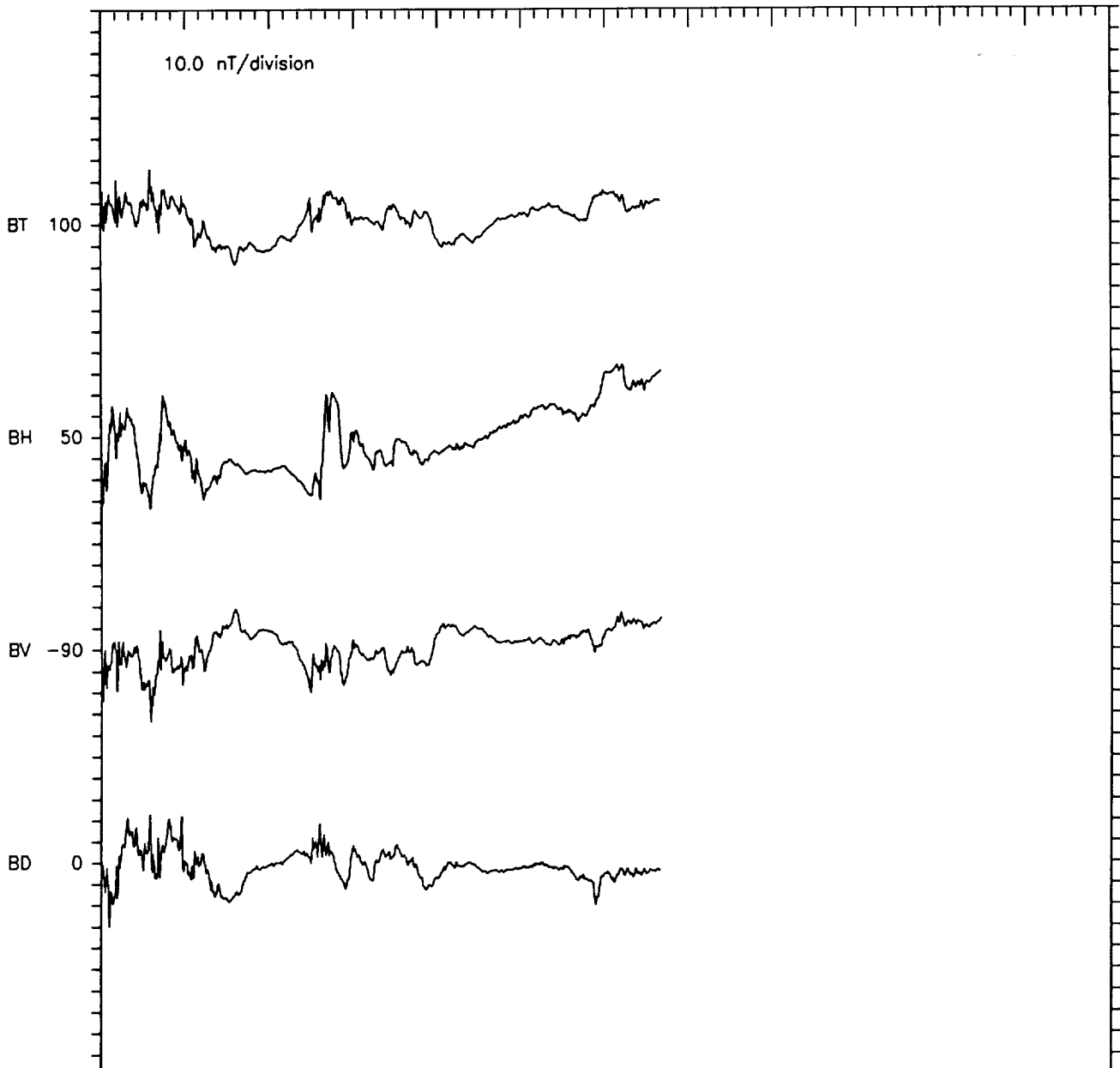
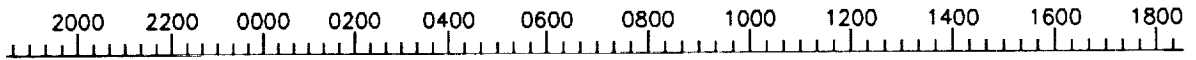
UT 0000 0200 0400 0600 0800 1000 1200 1400 1600 1800 2000 2200 0000
TILT -18.9 -24.0 -26.9 -26.8 -23.7 -18.5 -12.7 -7.8 -5.1 -5.1 -7.9 -12.8 -18.6

GOES 5 MAG DATA IN DIPOLE VDH COORDINATES

1983 DAY 37 FEB 6

(GEOLON, MAGLAT) = (-75.0, 11.2)

MLT 5

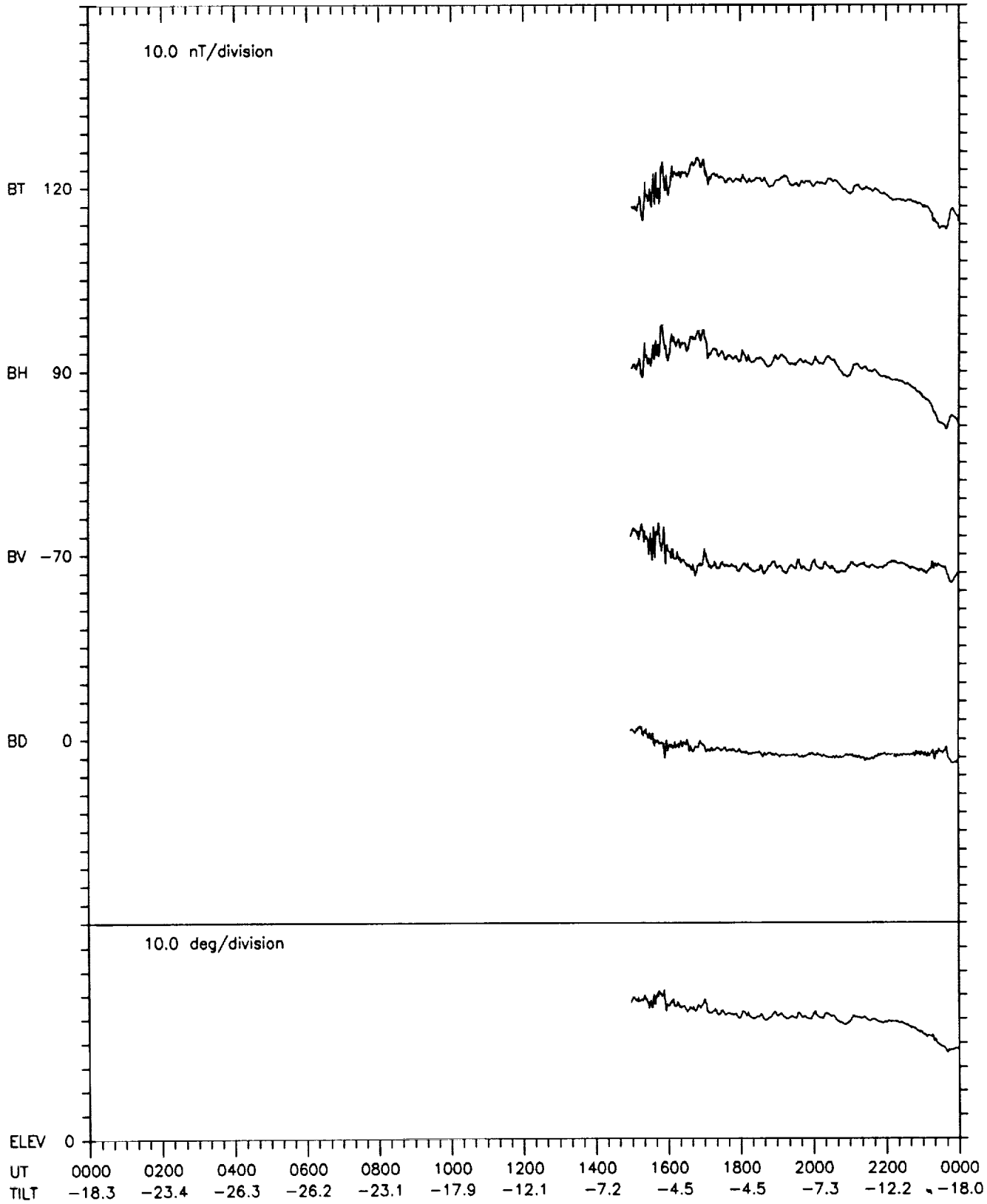


UT	0000	0200	0400	0600	0800	1000	1200	1400	1600	1800	2000	2200	0000
TILT	-18.6	-23.7	-26.6	-26.5	-23.4	-18.2	-12.4	-7.5	-4.8	-4.8	-7.6	-12.5	-18.3

GOES 5 MAG DATA IN DIPOLE VDH COORDINATES

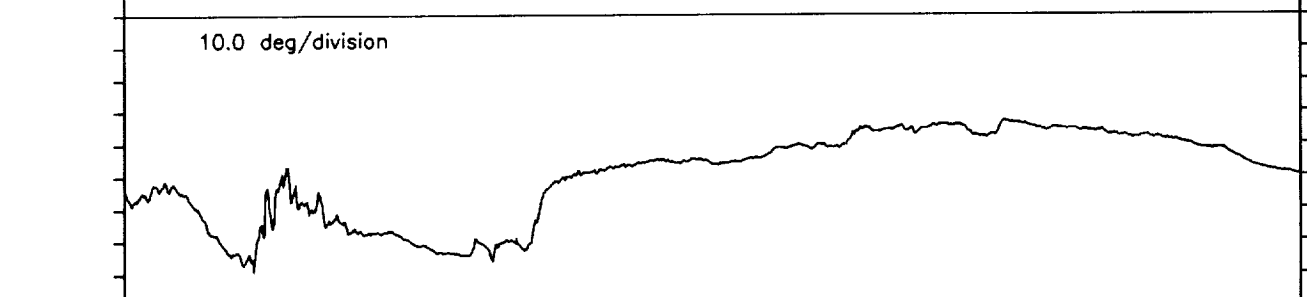
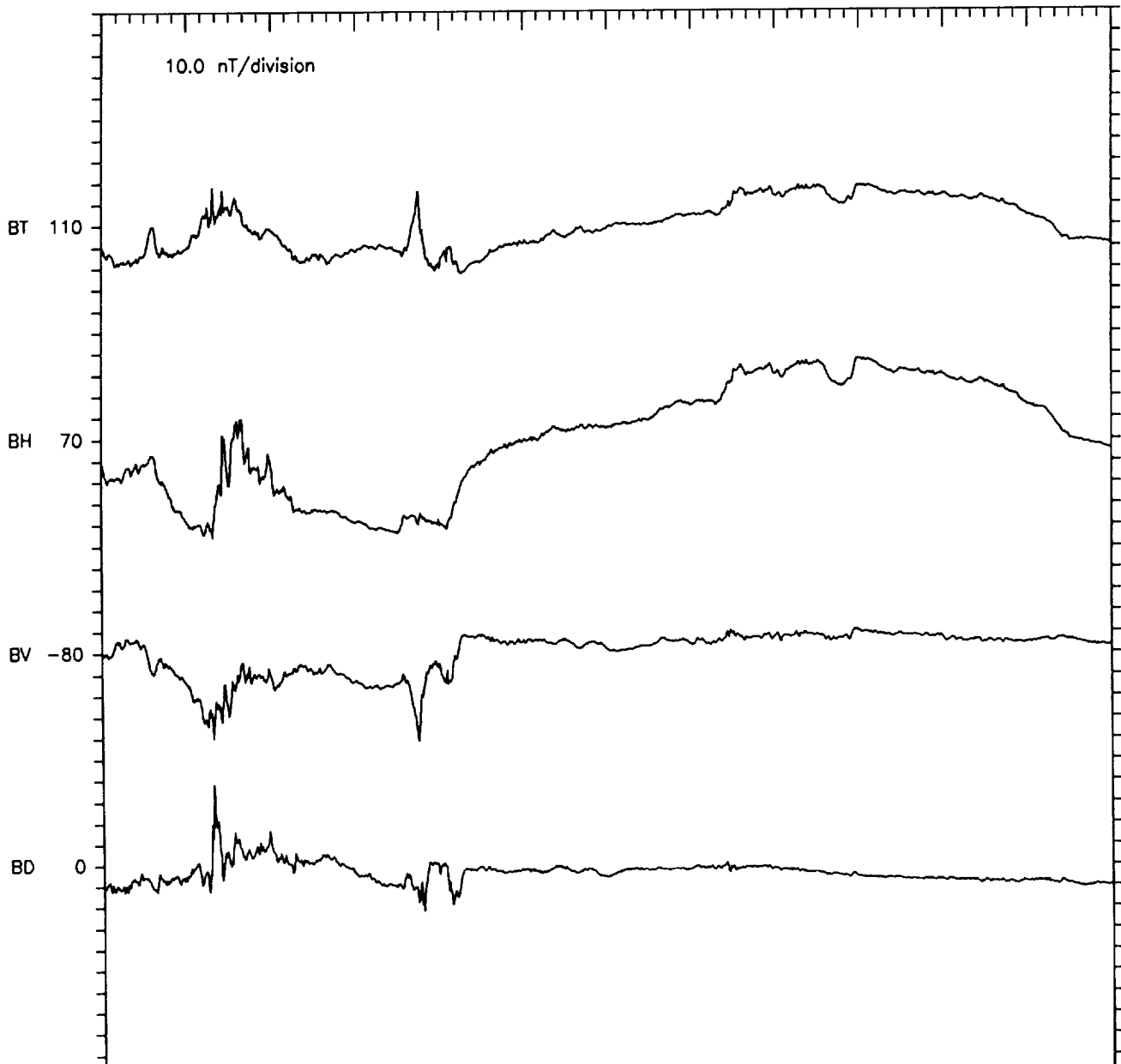
1983 DAY 38 FEB 7
(GEOLON, MAGLAT) = (-75.0, 11.2)

MLT 5 2000 2200 0000 0200 0400 0600 0800 1000 1200 1400 1600 1800



GOES 5 MAG DATA IN DIPOLE VDH COORDINATES
 1983 DAY 39 FEB 8
 (GEOLON, MAGLAT) = (-75.1, 11.2)

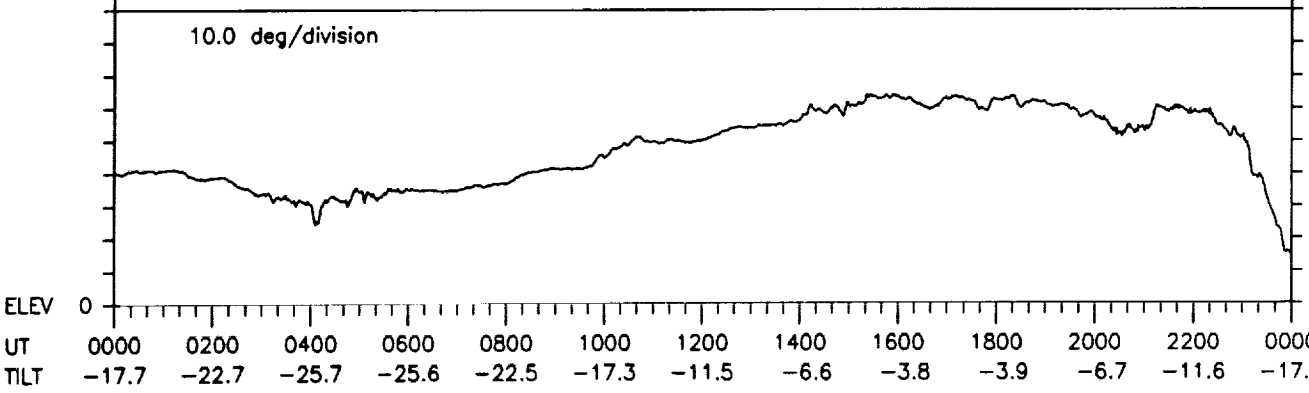
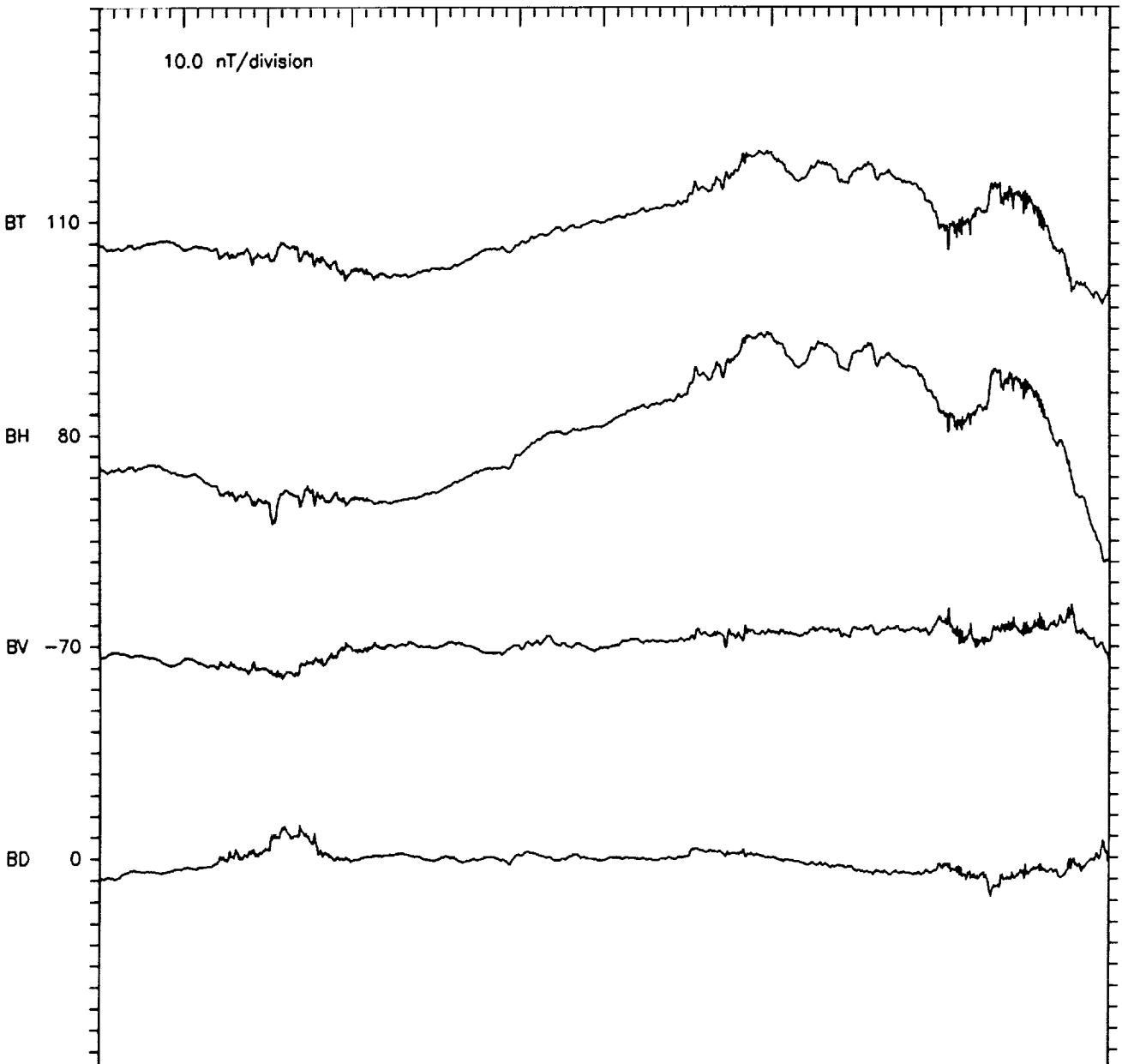
MLT 5 2000 2200 0000 0200 0400 0600 0800 1000 1200 1400 1600 1800



UT 0000 0200 0400 0600 0800 1000 1200 1400 1600 1800 2000 2200 0000
 TILT -18.0 -23.0 -26.0 -25.9 -22.8 -17.6 -11.8 -6.9 -4.2 -4.2 -7.0 -11.9 -17.7

GOES 5 MAG DATA IN DIPOLE VDH COORDINATES
 1983 DAY 40 FEB 9
 (GEOLON, MAGLAT) = (-75.1, 11.2)

MLT 5 2000 2200 0000 0200 0400 0600 0800 1000 1200 1400 1600 1800

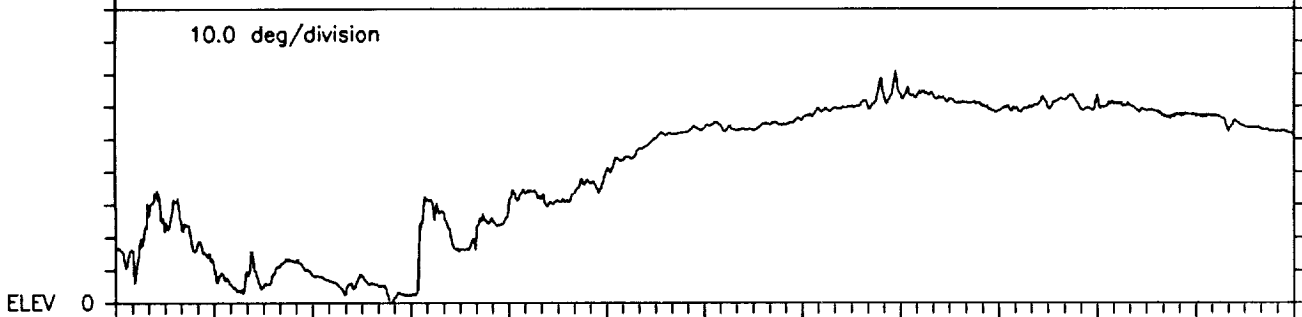
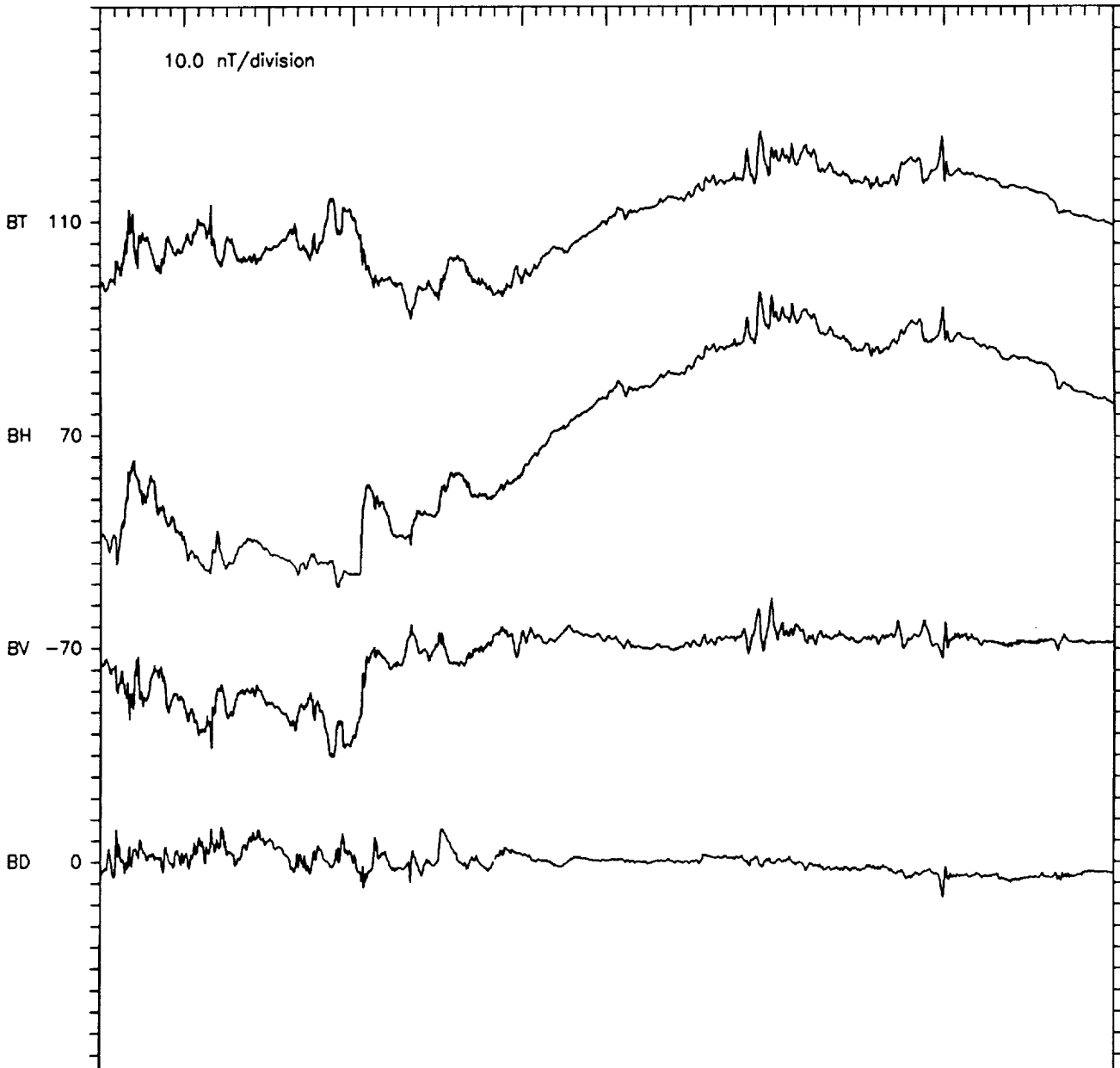
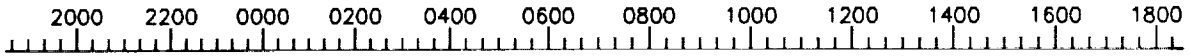


GOES 5 MAG DATA IN DIPOLE VDH COORDINATES

1983 DAY 41 FEB 10

(GEOLON, MAGLAT) = (-75.1, 11.2)

MLT 5



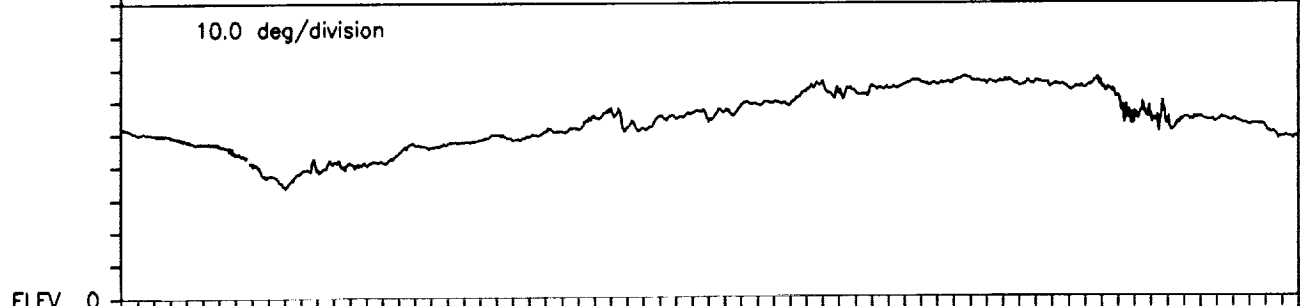
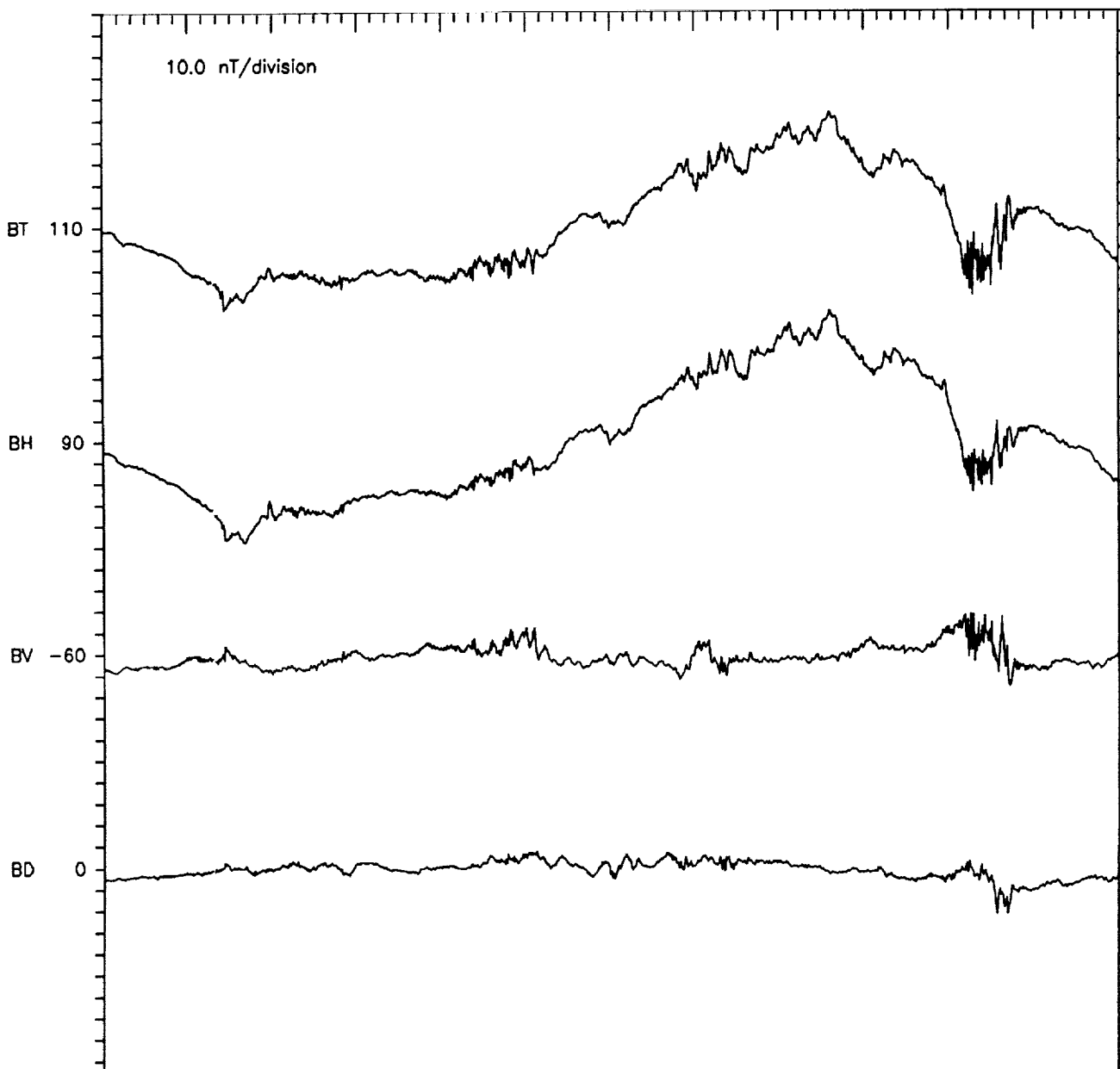

UT	0000	0200	0400	0600	0800	1000	1200	1400	1600	1800	2000	2200	0000
TILT	-17.3	-22.4	-25.4	-25.3	-22.1	-17.0	-11.2	-6.3	-3.5	-3.6	-6.4	-11.3	-17.0

GOES 5 MAG DATA IN DIPOLE VDH COORDINATES

1983 DAY 42 FEB 11

(GEOLON, MAGLAT) = (-75.1, 11.2)

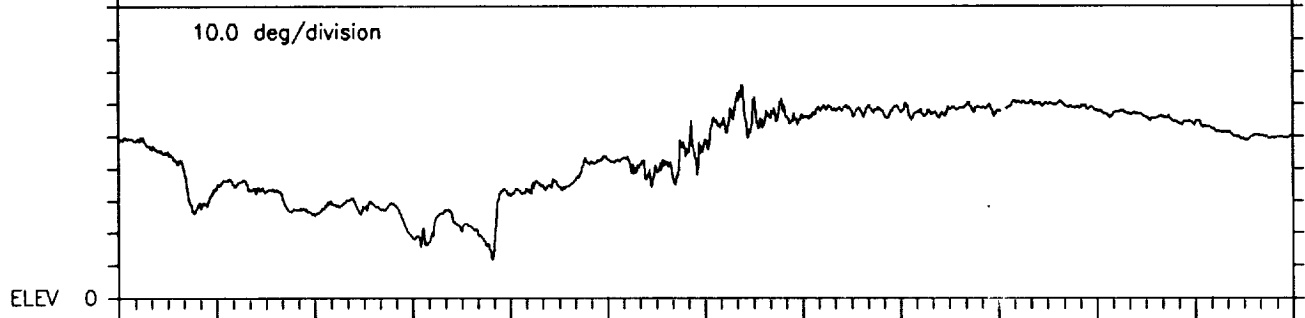
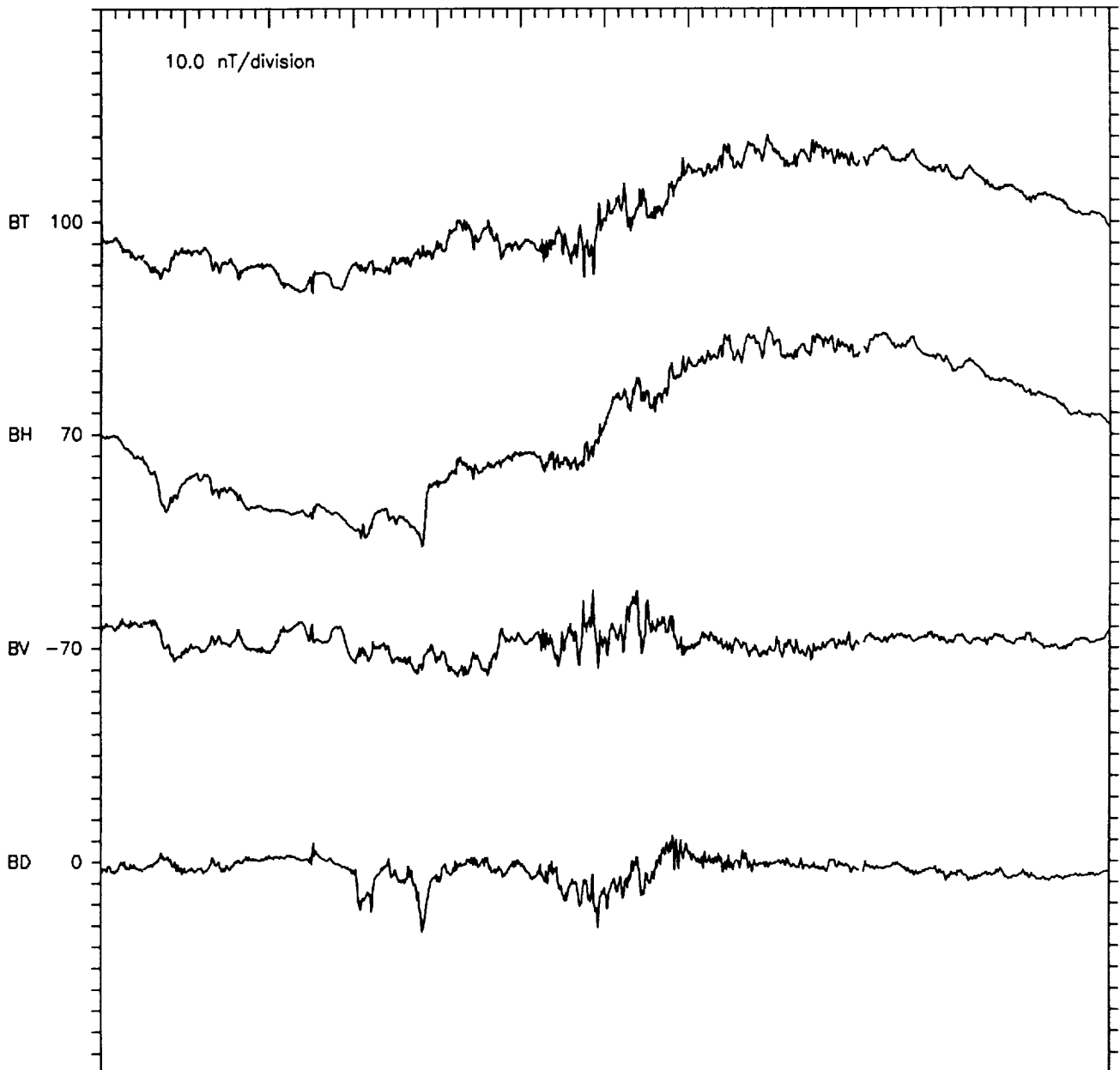
MLT 5



UT	0000	0200	0400	0600	0800	1000	1200	1400	1600	1800	2000	2200	0000
TILT	-17.0	-22.1	-25.0	-25.0	-21.8	-16.6	-10.9	-6.0	-3.2	-3.2	-6.1	-11.0	-16.7

GOES 5 MAG DATA IN DIPOLE VDH COORDINATES
 1983 DAY 43 FEB 12
 (GEOLON, MAGLAT) = (-75.2, 11.2)

MLT 5 2000 2200 0000 0200 0400 0600 0800 1000 1200 1400 1600 1800



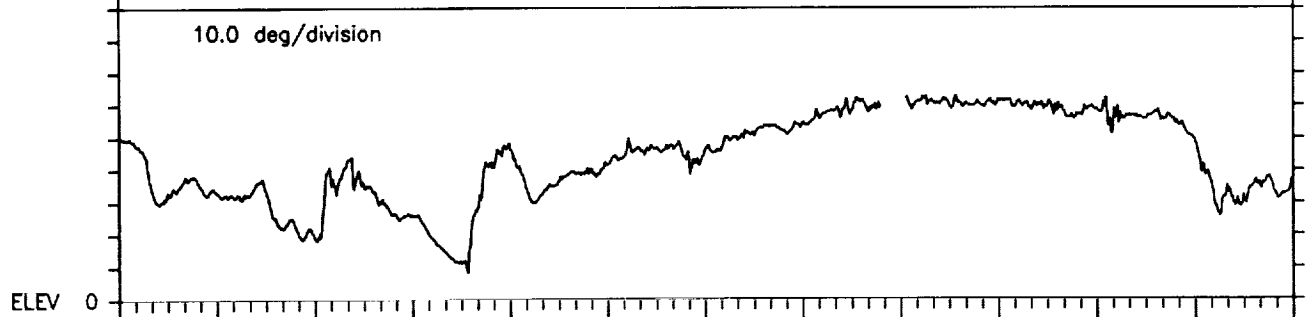
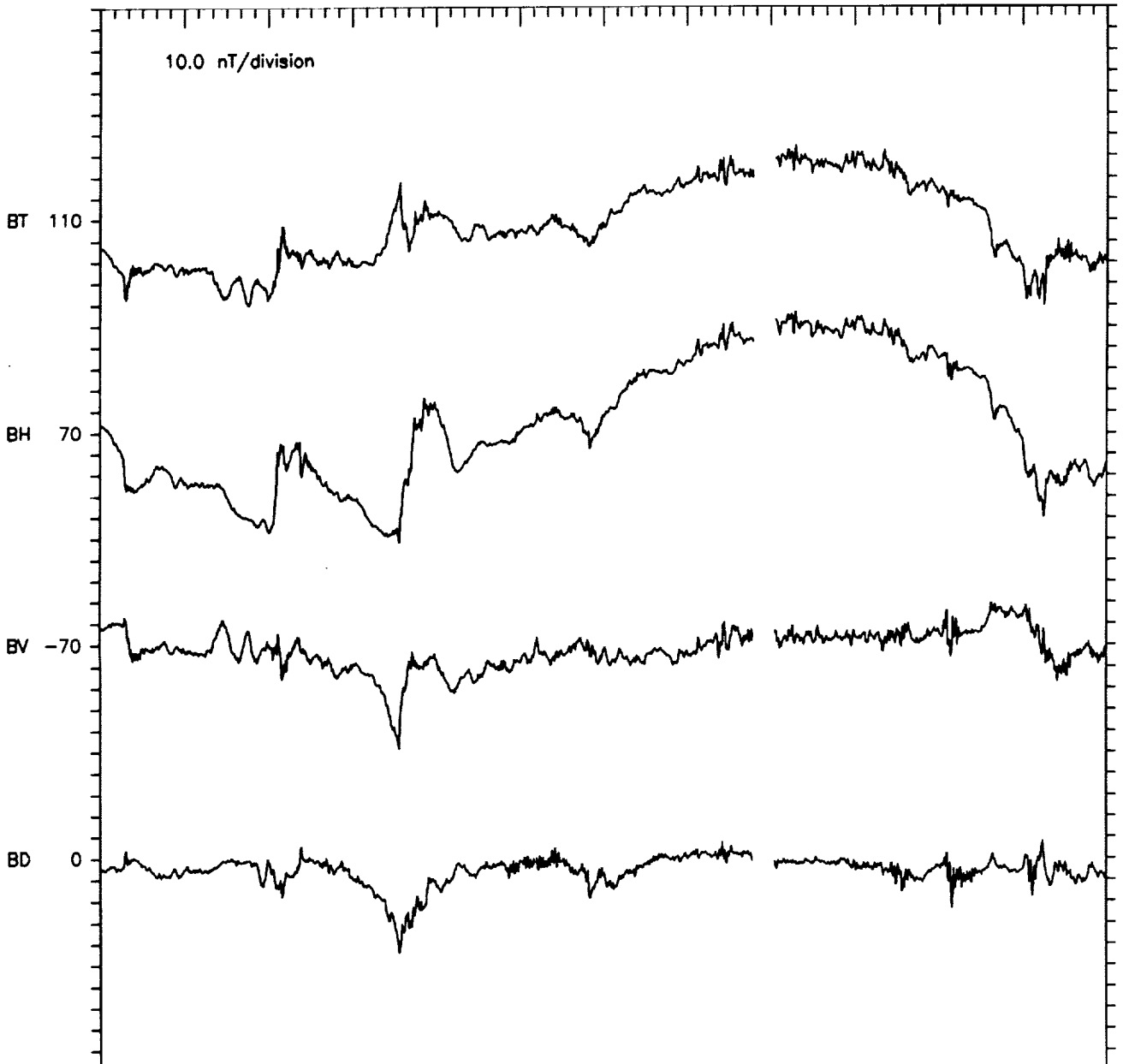
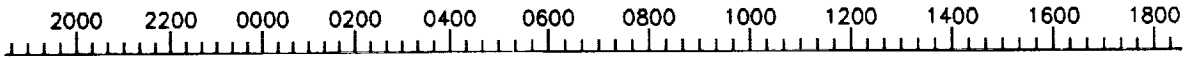
UT	0000	0200	0400	0600	0800	1000	1200	1400	1600	1800	2000	2200	0000
TILT	-16.7	-21.8	-24.7	-24.6	-21.5	-16.3	-10.5	-5.6	-2.9	-2.9	-5.7	-10.6	-16.4

GOES 5 MAG DATA IN DIPOLE VDH COORDINATES

1983 DAY 44 FEB 13

(GEOLON, MAGLAT) = (-75.2, 11.2)

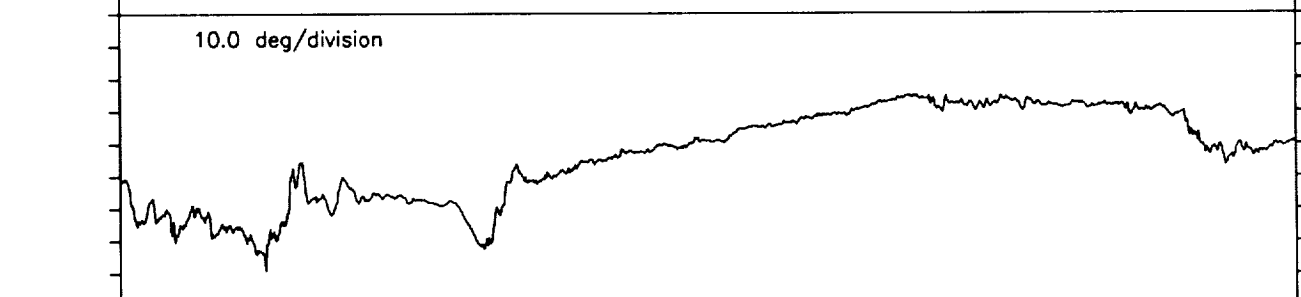
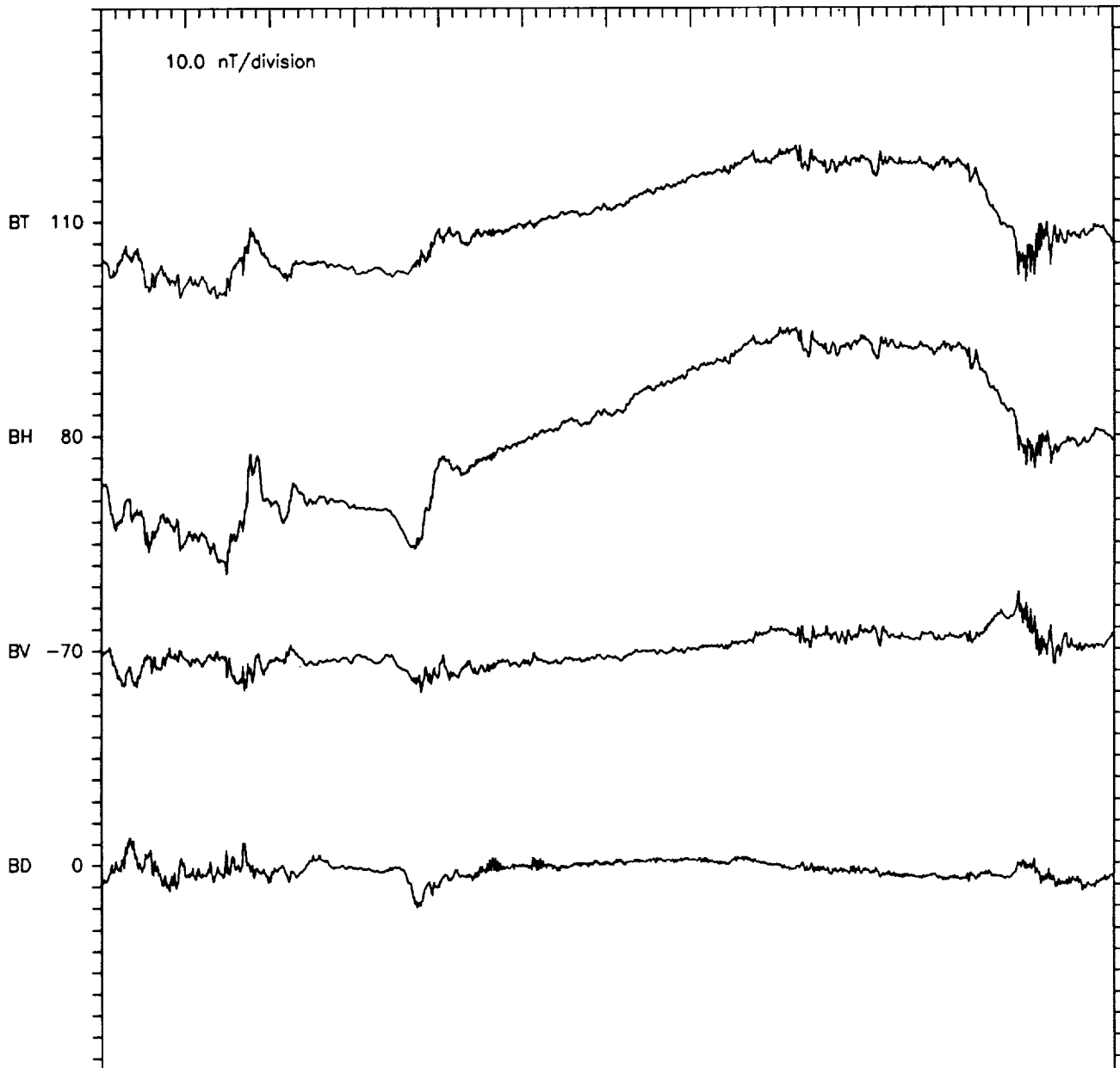
MLT 5



UT	0000	0200	0400	0600	0800	1000	1200	1400	1600	1800	2000	2200	0000
TILT	-16.4	-21.4	-24.4	-24.3	-21.2	-16.0	-10.2	-5.3	-2.5	-2.6	-5.4	-10.3	-16.0

GOES 5 MAG DATA IN DIPOLE VDH COORDINATES
 1983 DAY 45 FEB 14
 (GEOLON, MAGLAT) = (-75.2, 11.2)

MLT 5 2000 2200 0000 0200 0400 0600 0800 1000 1200 1400 1600 1800



UT 0000 0200 0400 0600 0800 1000 1200 1400 1600 1800 2000 2200 0000

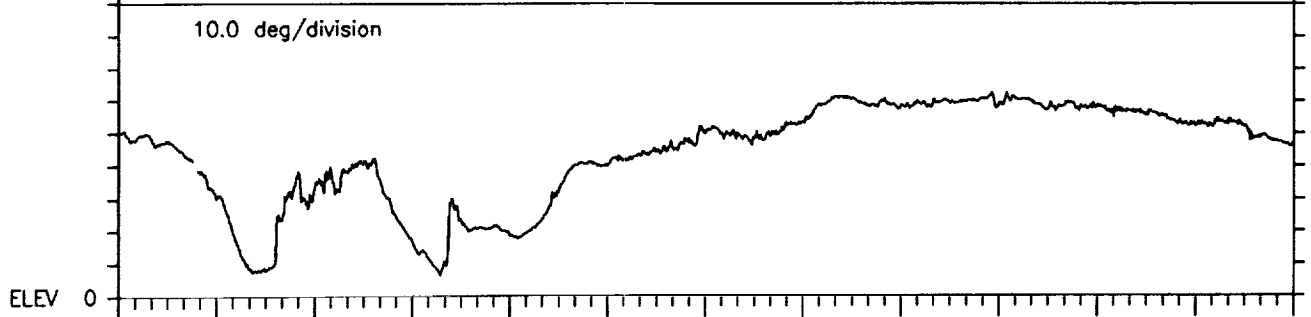
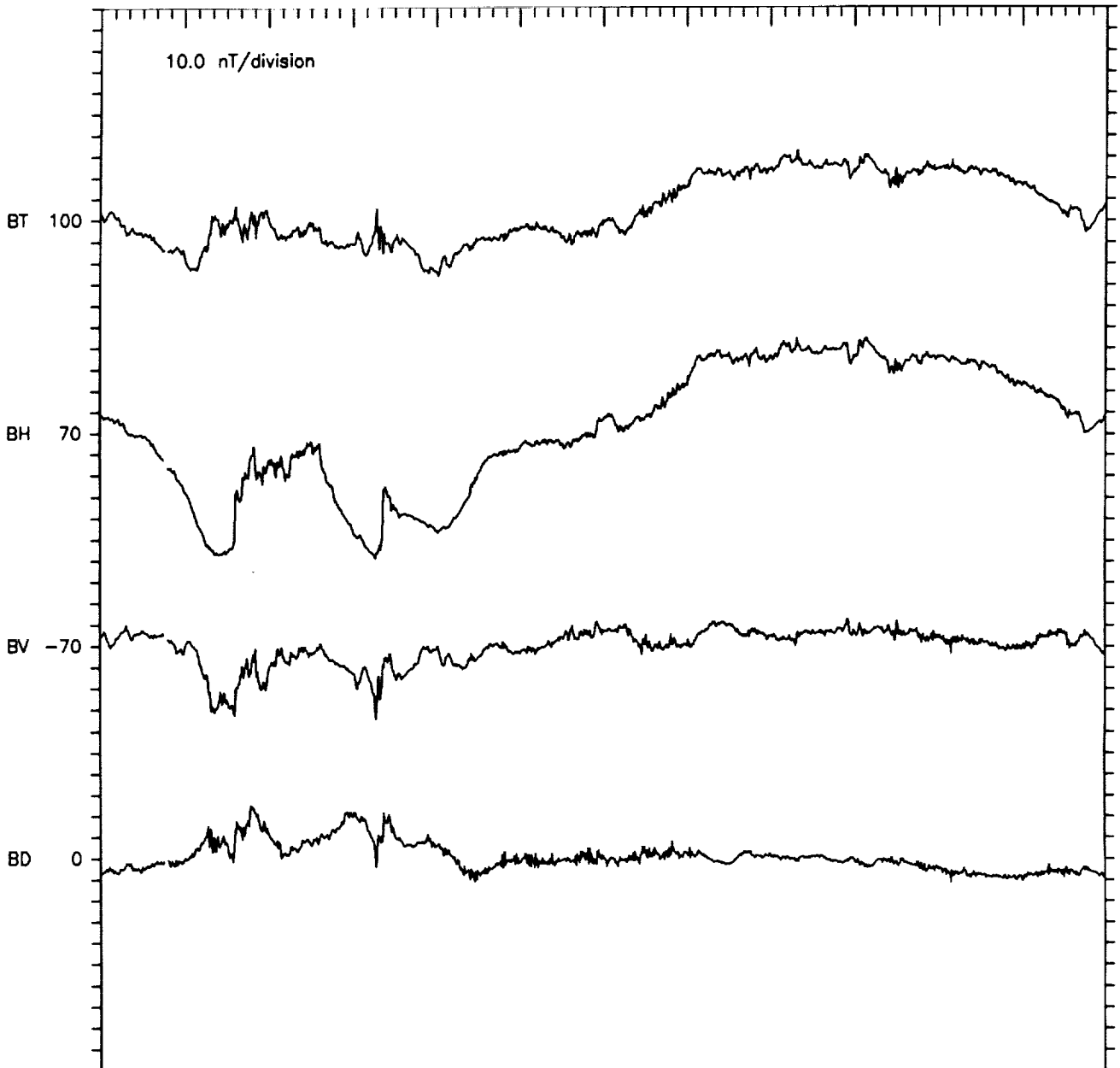
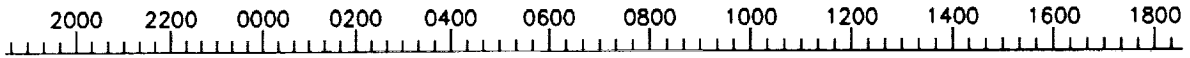
TILT -16.0 -21.1 -24.1 -24.0 -20.8 -15.7 -9.9 -5.0 -2.2 -2.2 -5.1 -10.0 -15.7

GOES 5 MAG DATA IN DIPOLE VDH COORDINATES

1983 DAY 46 FEB 15

(GEOLON, MAGLAT) = (-75.2, 11.2)

MLT 5



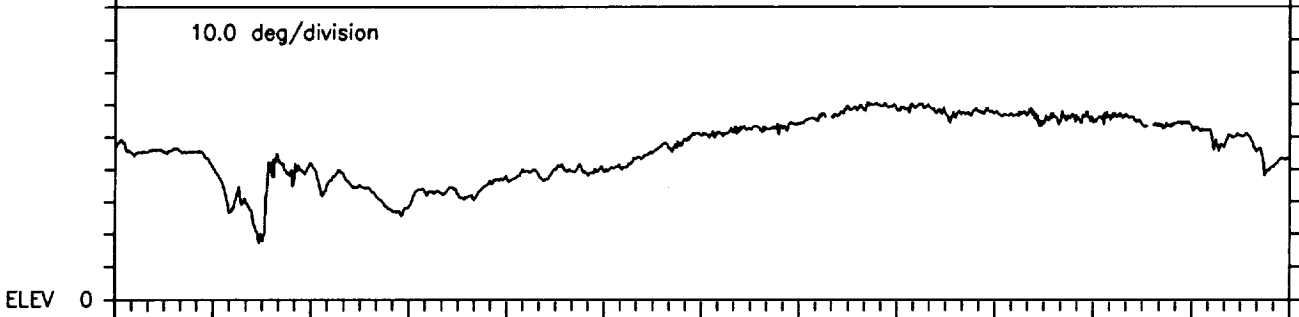
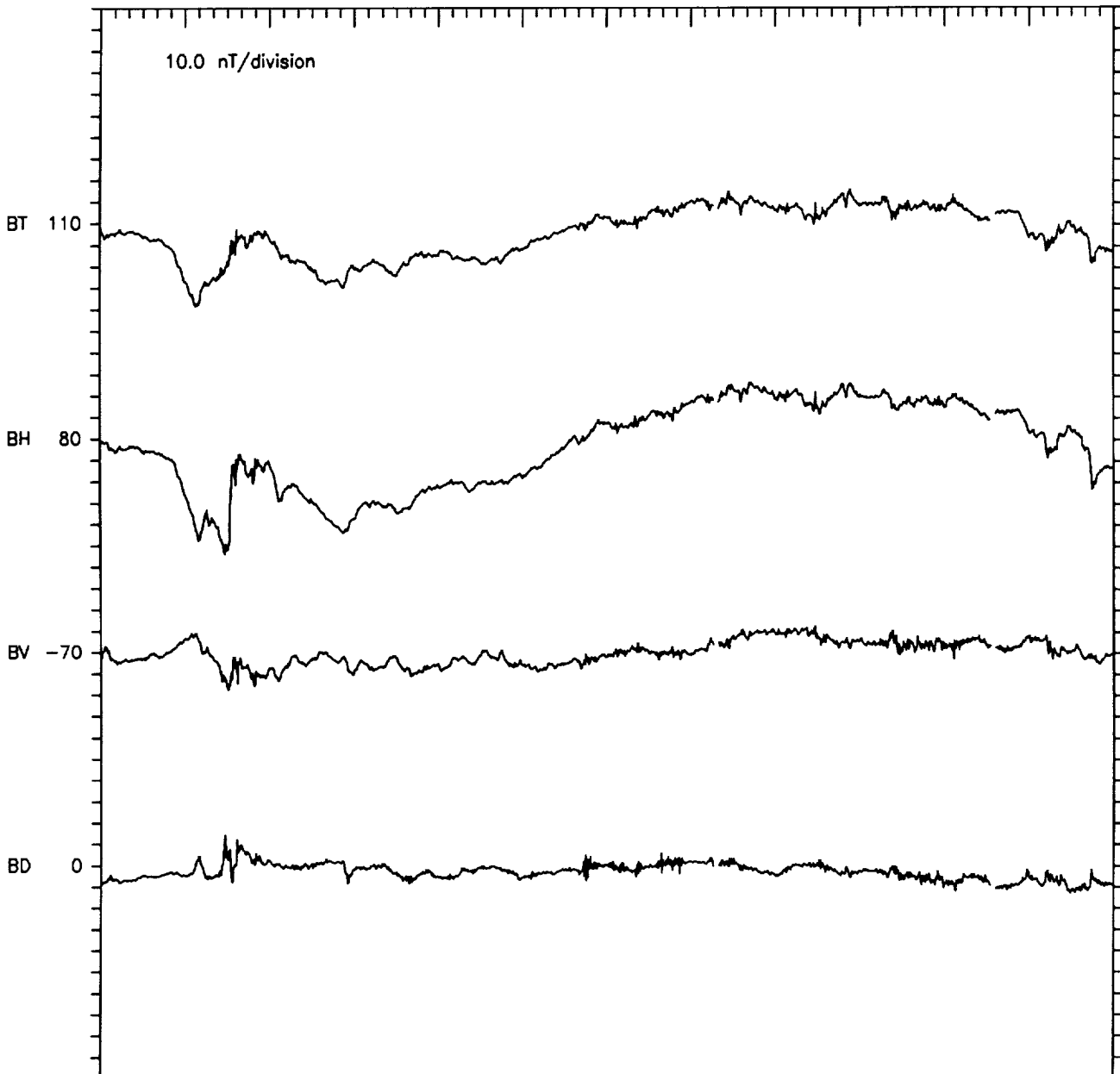
UT	0000	0200	0400	0600	0800	1000	1200	1400	1600	1800	2000	2200	0000
TILT	-15.7	-20.8	-23.7	-23.6	-20.5	-15.3	-9.5	-4.6	-1.9	-1.9	-4.7	-9.6	-15.4

GOES 5 MAG DATA IN DIPOLE VDH COORDINATES

1983 DAY 47 FEB 16

(GEOLON, MAGLAT) = (-75.2, 11.2)

MLT 5 2000 2200 0000 0200 0400 0600 0800 1000 1200 1400 1600 1800

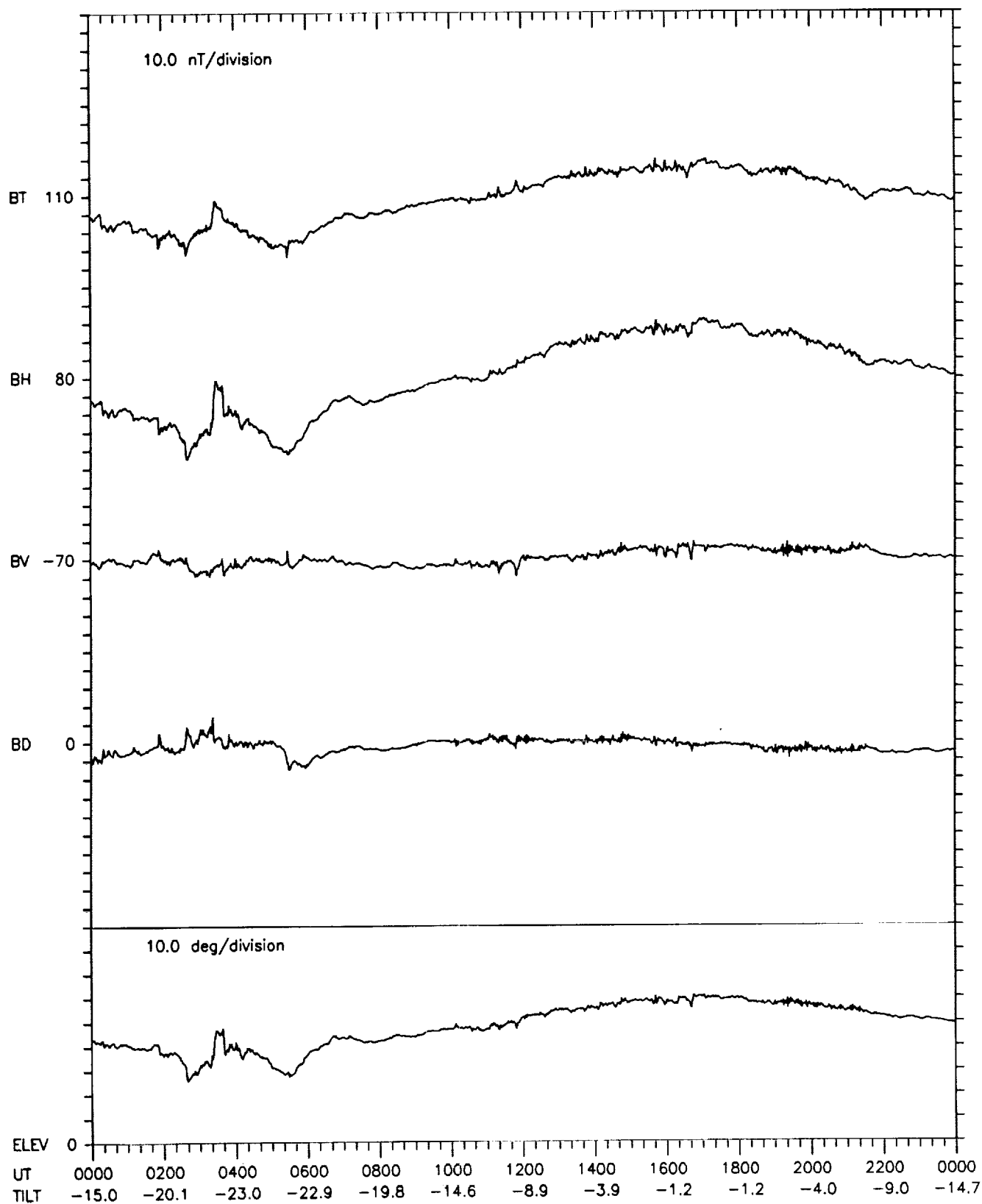


UT 0000 0200 0400 0600 0800 1000 1200 1400 1600 1800 2000 2200 0000

TILT -15.4 -20.4 -23.4 -23.3 -20.2 -15.0 -9.2 -4.3 -1.5 -1.5 -4.4 -9.3 -15.0

GOES 5 MAG DATA IN DIPOLE VDH COORDINATES
 1983 DAY 48 FEB 17
 (GEOLON, MAGLAT) = (-75.2, 11.2)

MLT 5 2000 2200 0000 0200 0400 0600 0800 1000 1200 1400 1600 1800

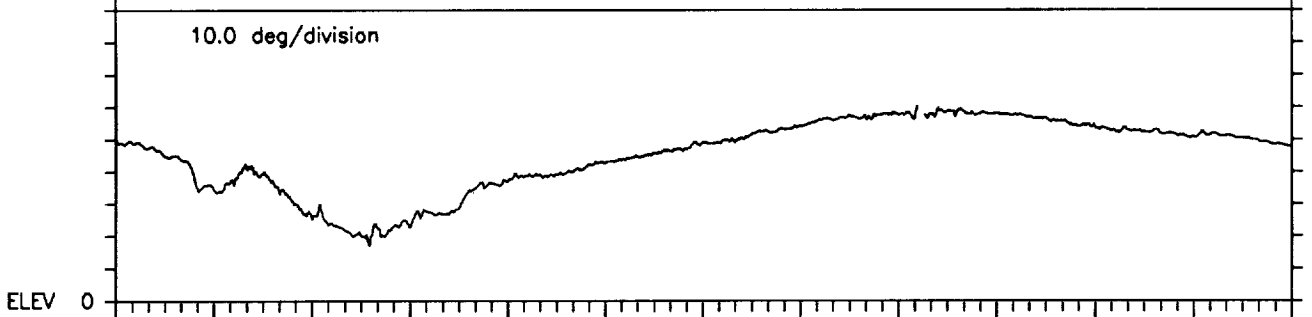
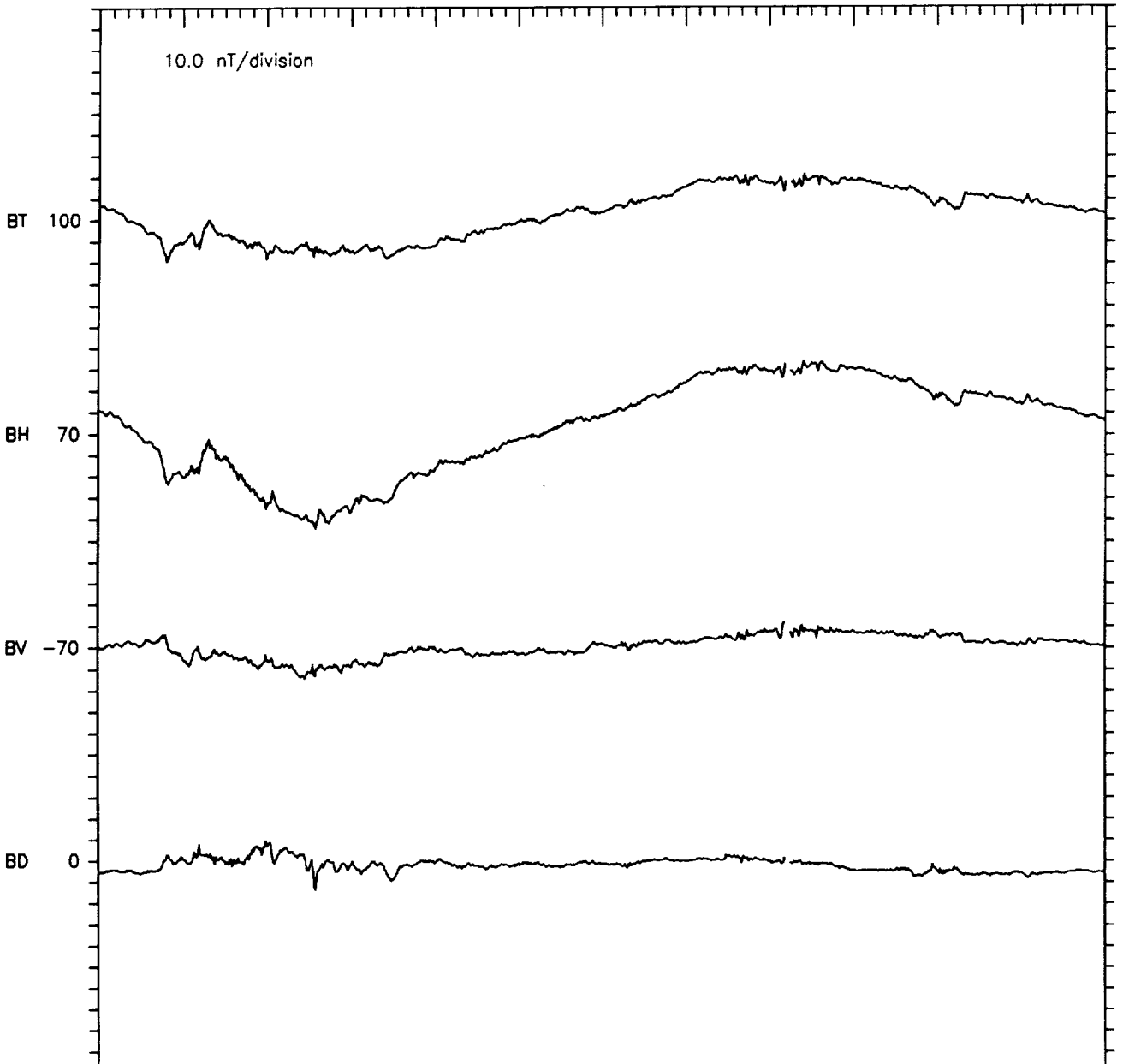


GOES 5 MAG DATA IN DIPOLE VDH COORDINATES

1983 DAY 49 FEB 18

(GEOLON, MAGLAT) = (-75.2, 11.2)

MLT 5 2000 2200 0000 0200 0400 0600 0800 1000 1200 1400 1600 1800

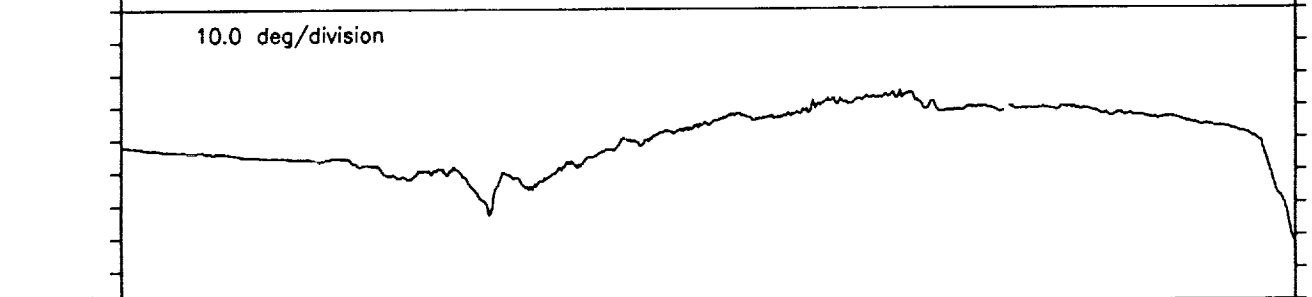
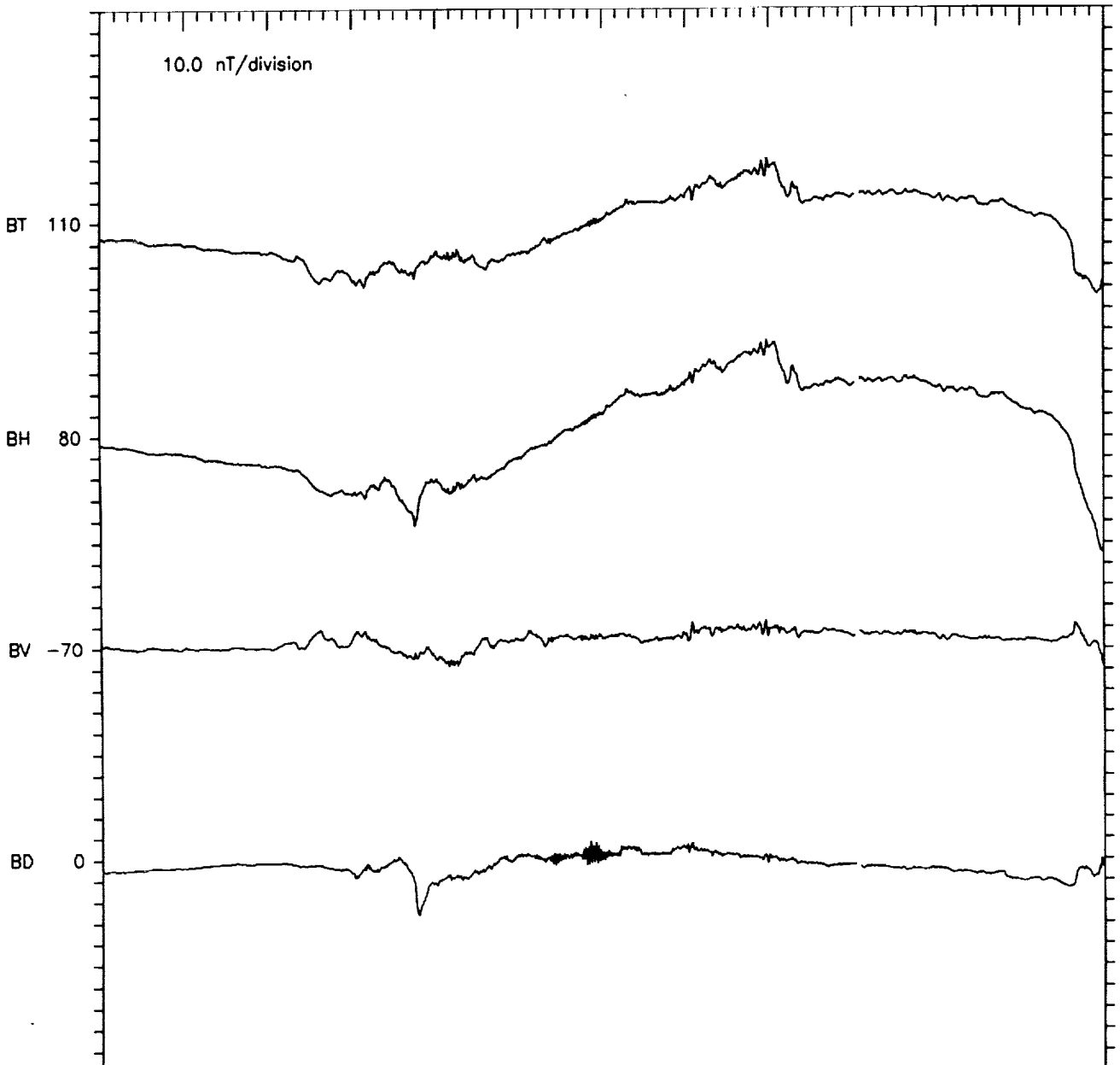
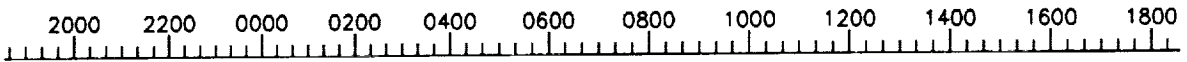


UT 0000 0200 0400 0600 0800 1000 1200 1400 1600 1800 2000 2200 0000

TILT -14.7 -19.7 -22.7 -22.6 -19.5 -14.3 -8.5 -3.6 -0.8 -0.8 -3.7 -8.6 -14.4

GOES 5 MAG DATA IN DIPOLE VDH COORDINATES
 1983 DAY 50 FEB 19
 (GEOLON, MAGLAT) = (-75.3, 11.2)

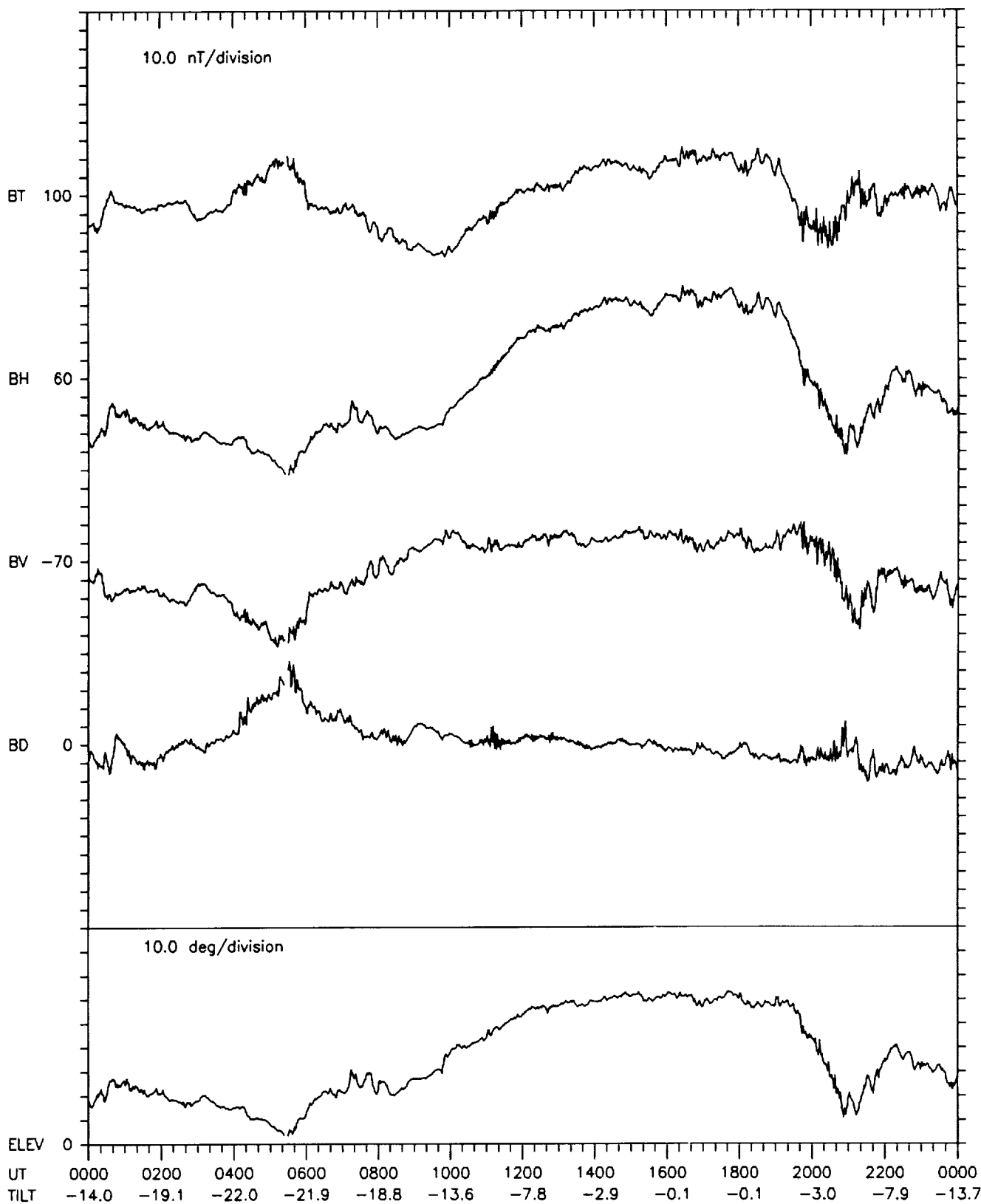
MLT 5



UT	0000	0200	0400	0600	0800	1000	1200	1400	1600	1800	2000	2200	0000
TILT	-14.4	-19.4	-22.3	-22.2	-19.1	-13.9	-8.2	-3.2	-0.5	-0.5	-3.4	-8.3	-14.0

GOES 5 MAG DATA IN DIPOLE VDH COORDINATES
 1983 DAY 51 FEB 20
 (GEOLON, MAGLAT) = (-75.3, 11.2)

MLT 5 2000 2200 0000 0200 0400 0600 0800 1000 1200 1400 1600 1800

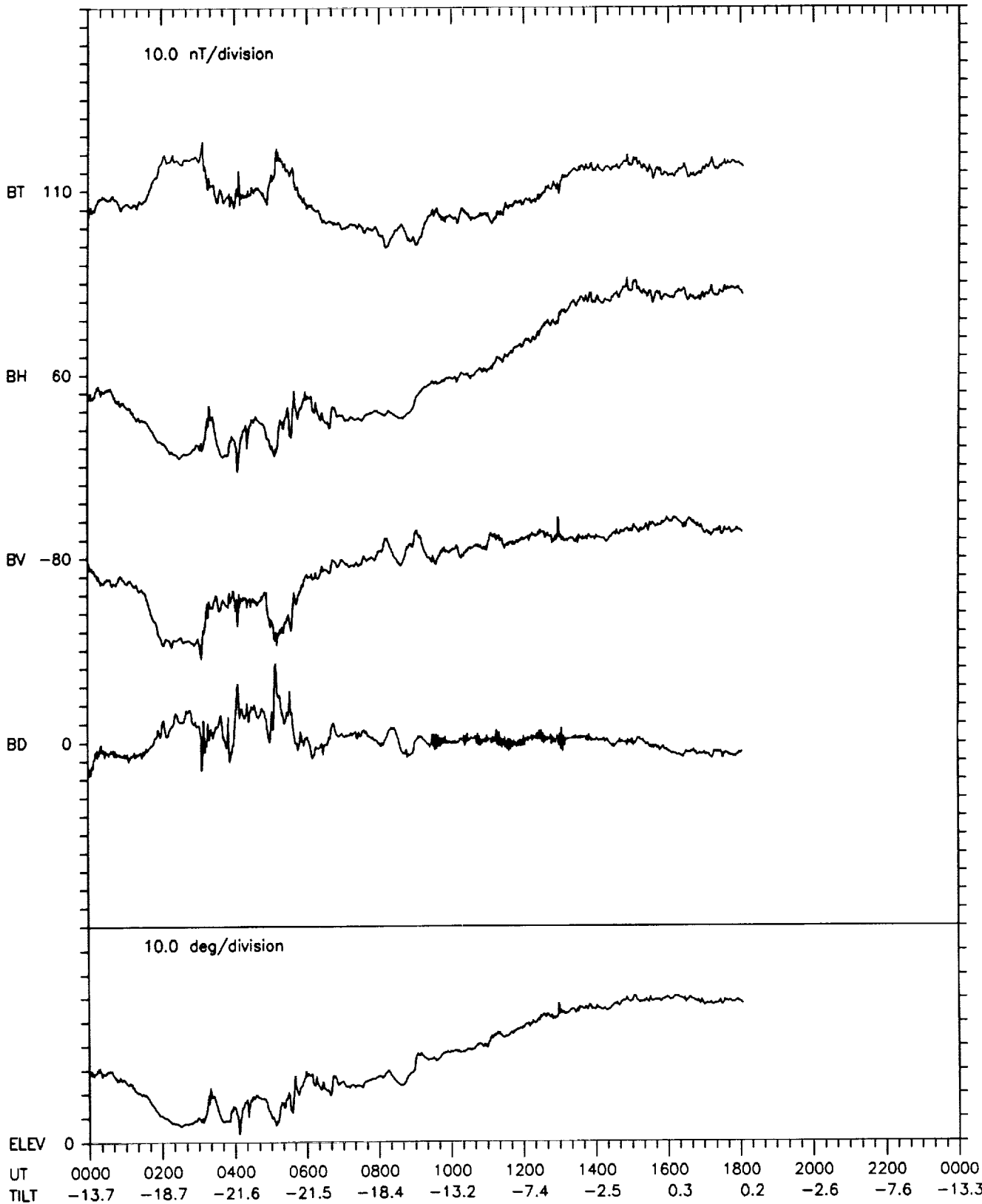



GOES 5 MAG DATA IN DIPOLE VDH COORDINATES

1983 DAY 52 FEB 21

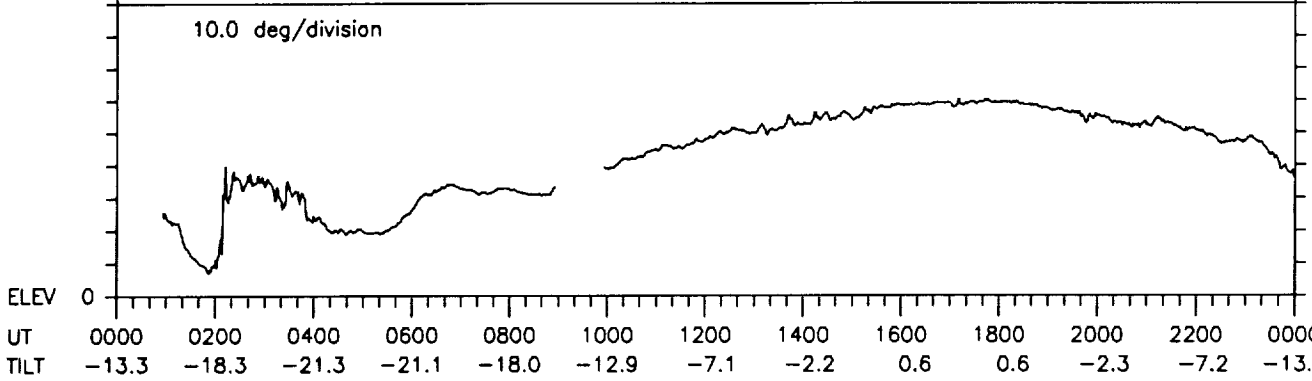
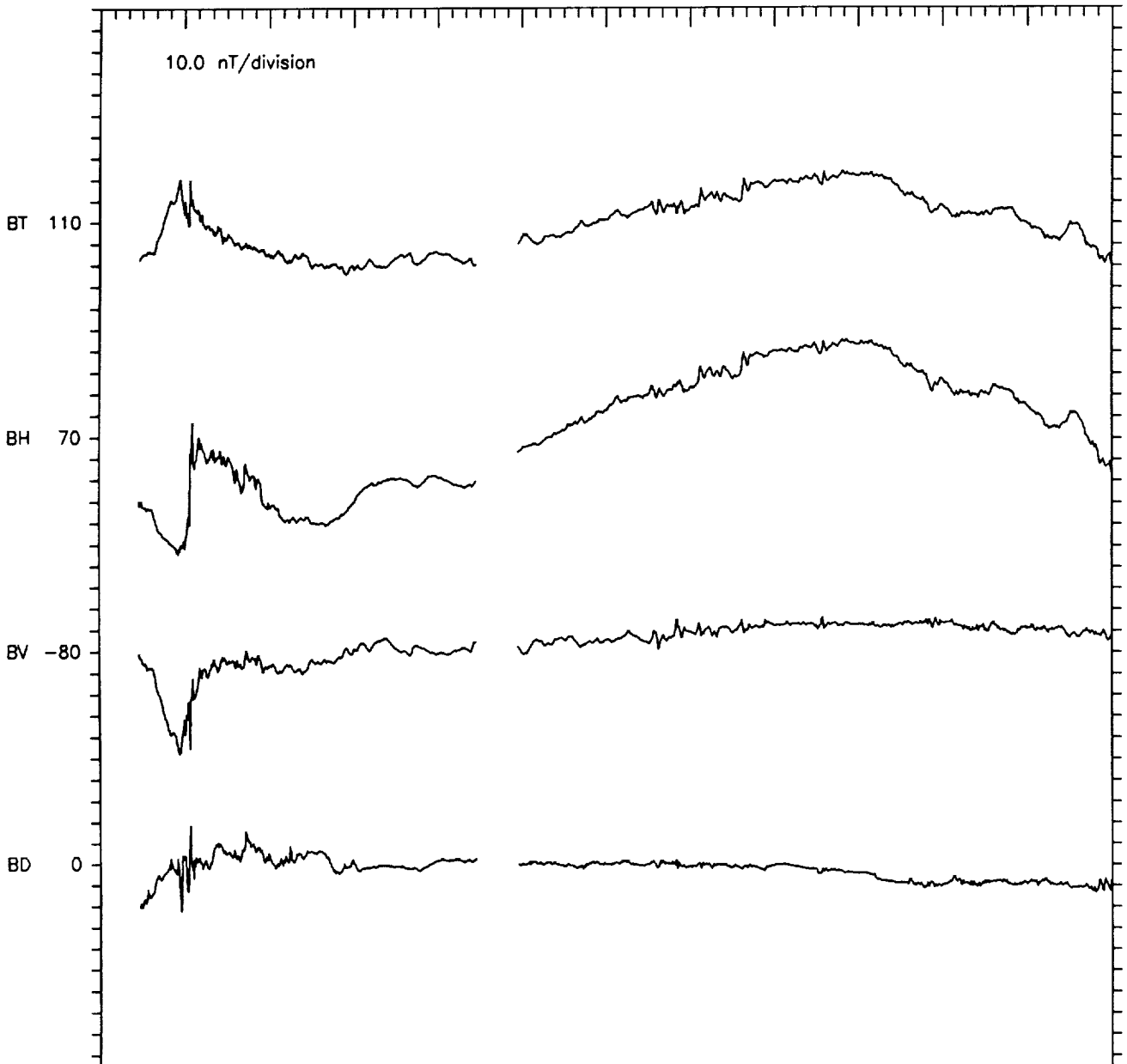
(GEOLON, MAGLAT) = (-75.3, 11.2)

MLT 5



GOES 5 MAG DATA IN DIPOLE VDH COORDINATES
 1983 DAY 53 FEB 22
 (GEOLON, MAGLAT) = (-75.4, 11.2)

MLT 5 2000 2200 0000 0200 0400 0600 0800 1000 1200 1400 1600 1800

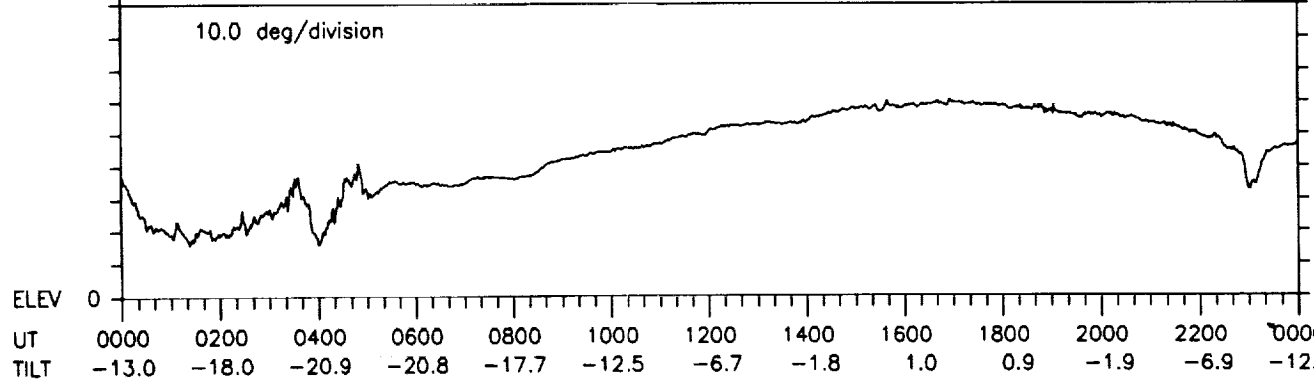
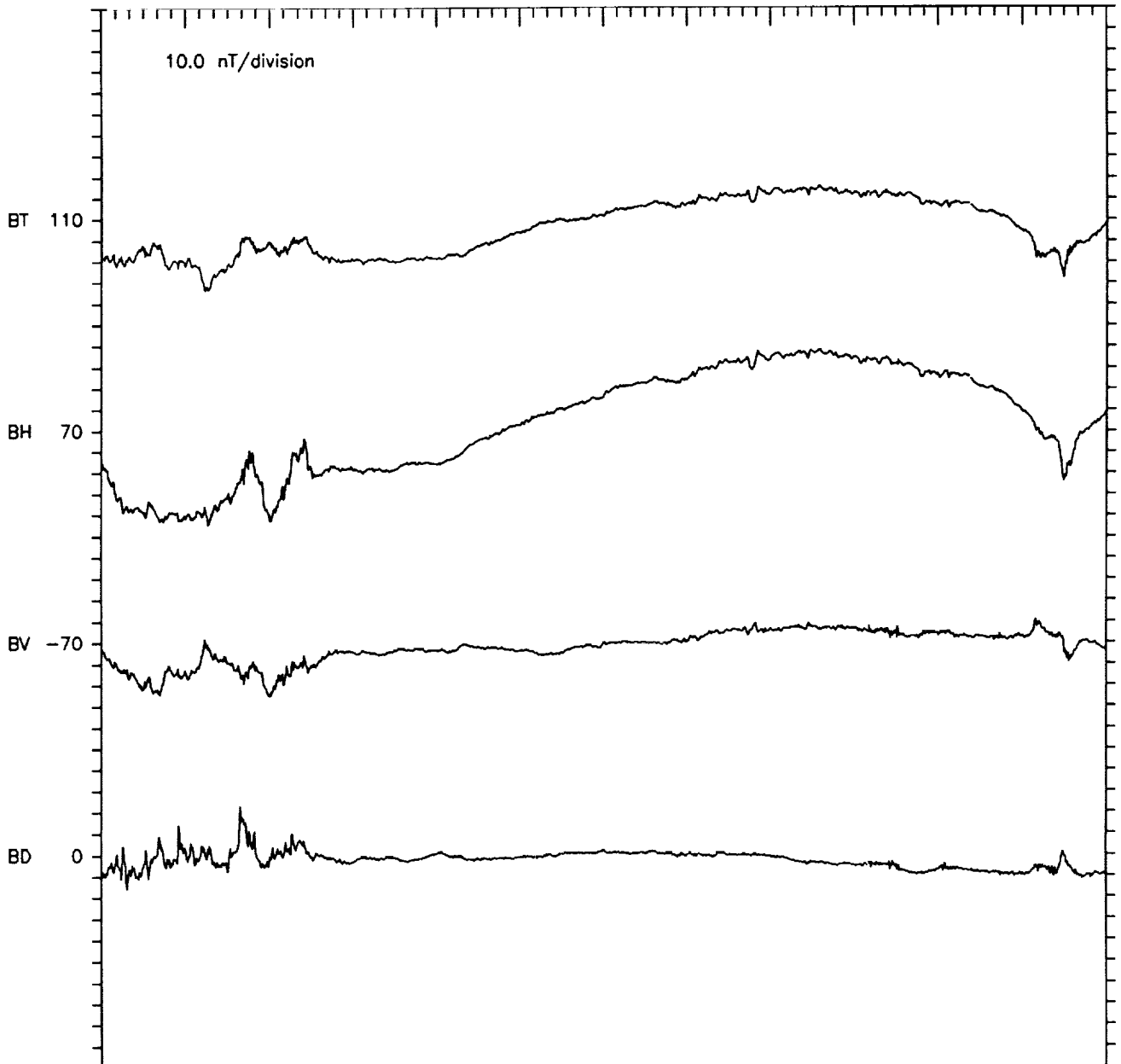



GOES 5 MAG DATA IN DIPOLE VDH COORDINATES

1983 DAY 54 FEB 23

(GEOLON, MAGLAT) = (-75.4, 11.2)

MLT 5


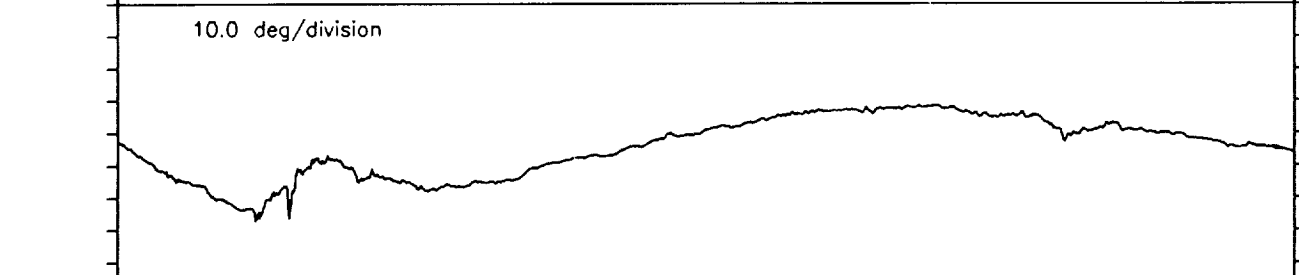
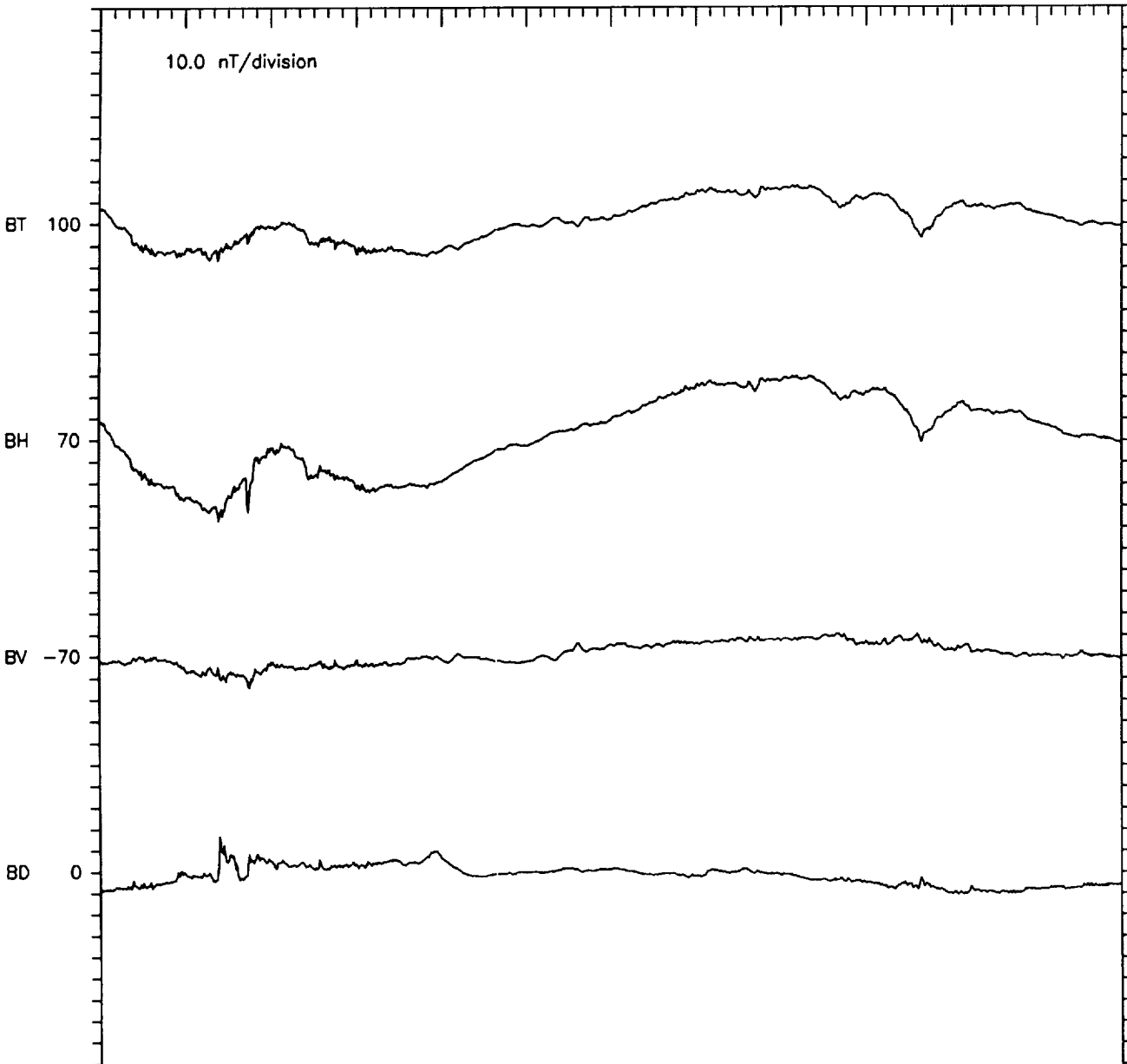



GOES 5 MAG DATA IN DIPOLE VDH COORDINATES

1983 DAY 55 FEB 24


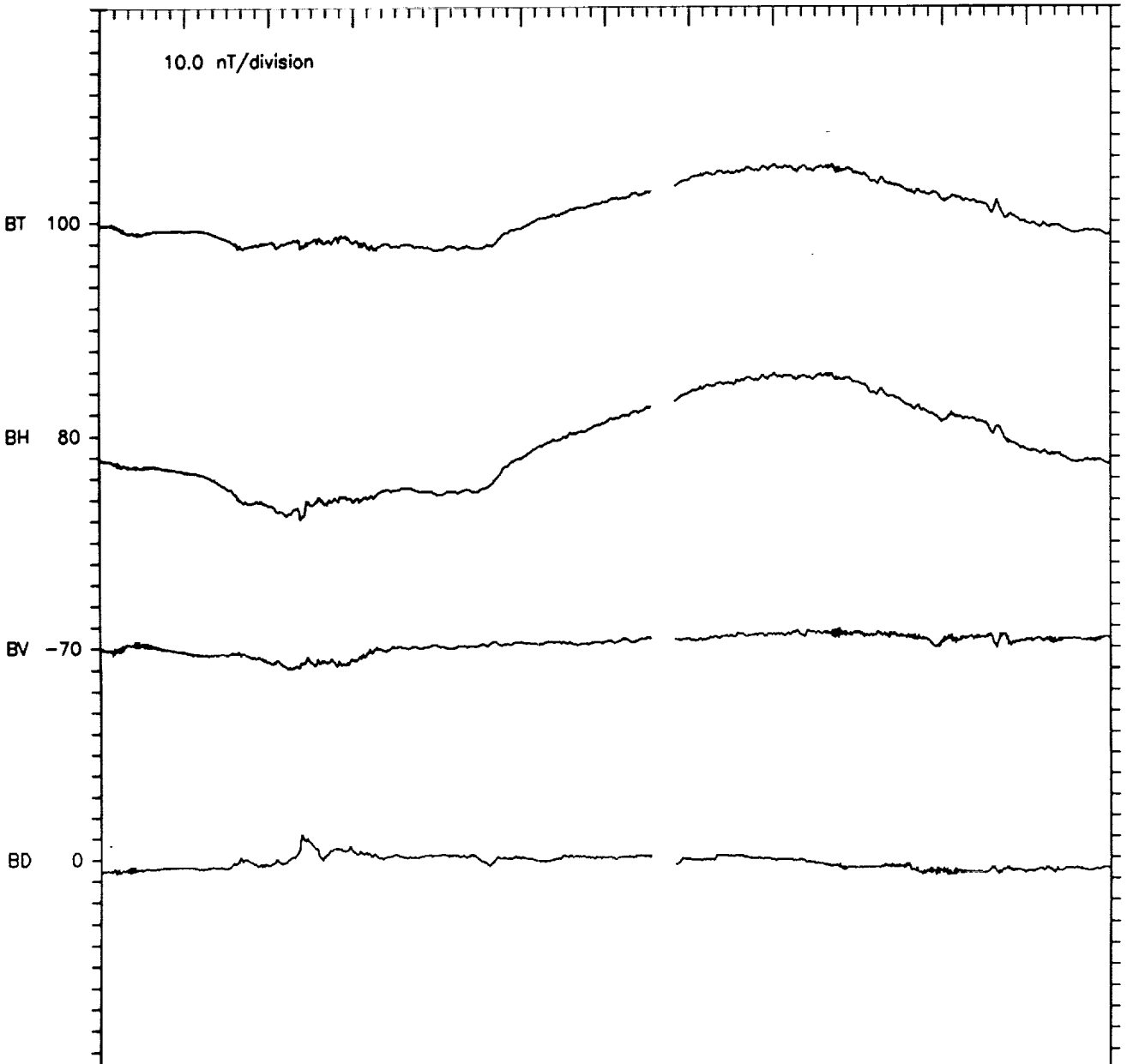
(GEOLON, MAGLAT) = (-75.4, 11.2)

MLT 5



GOES 5 MAG DATA IN DIPOLE VDH COORDINATES
 1983 DAY 56 FEB 25
 (GEOLON, MAGLAT) = (-75.5, 11.2)

MLT 5 2000 2200 0000 0200 0400 0600 0800 1000 1200 1400 1600 1800



UT 0000 0200 0400 0600 0800 1000 1200 1400 1600 1800 2000 2200 0000

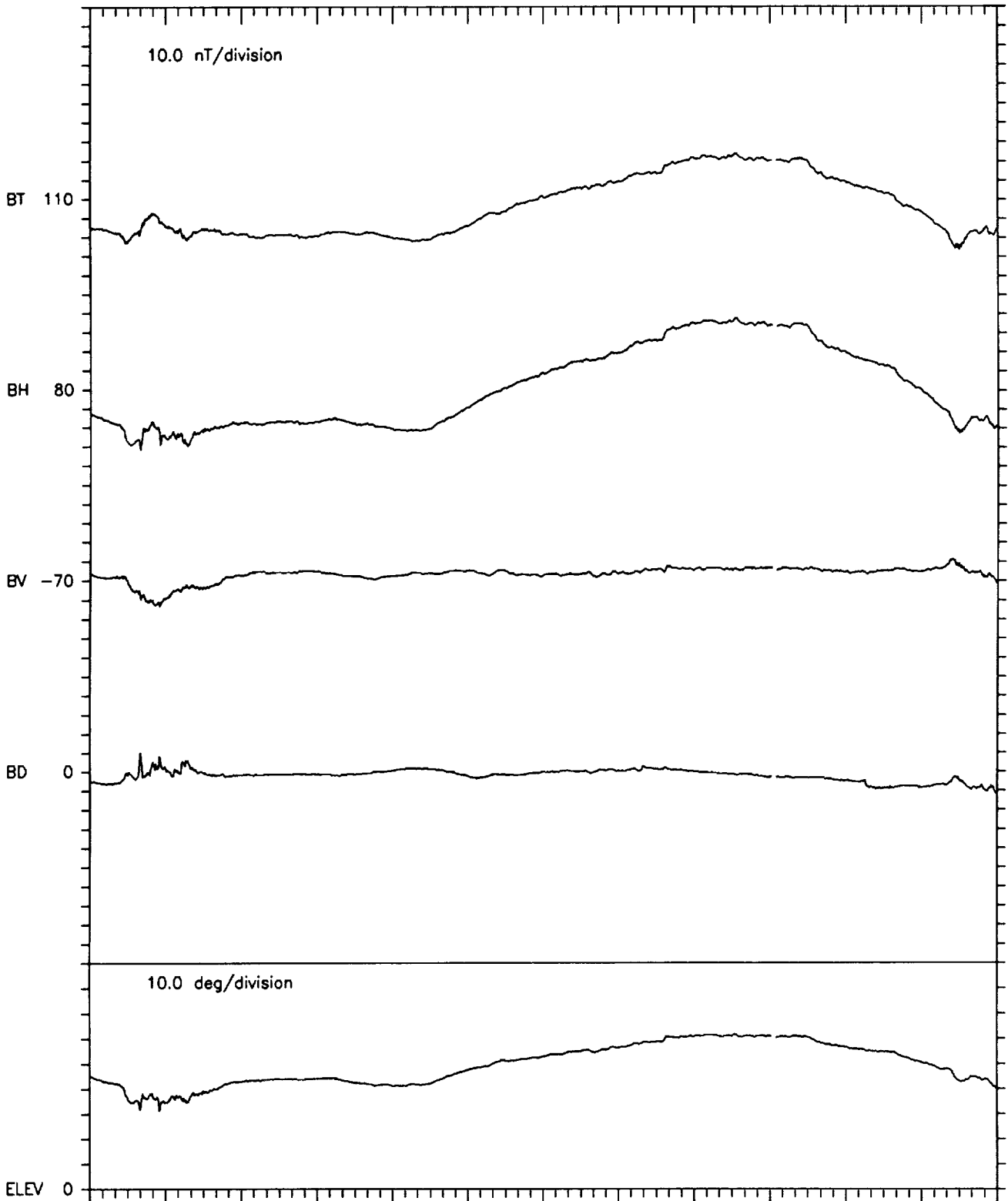

TILT -12.3 -17.3 -20.2 -20.0 -16.9 -11.8 -6.0 -1.1 1.7 1.7 -1.2 -6.2 -11.9

GOES 5 MAG DATA IN DIPOLE VDH COORDINATES

1983 DAY 57 FEB 26

(GEOLON, MAGLAT) = (-75.5, 11.2)

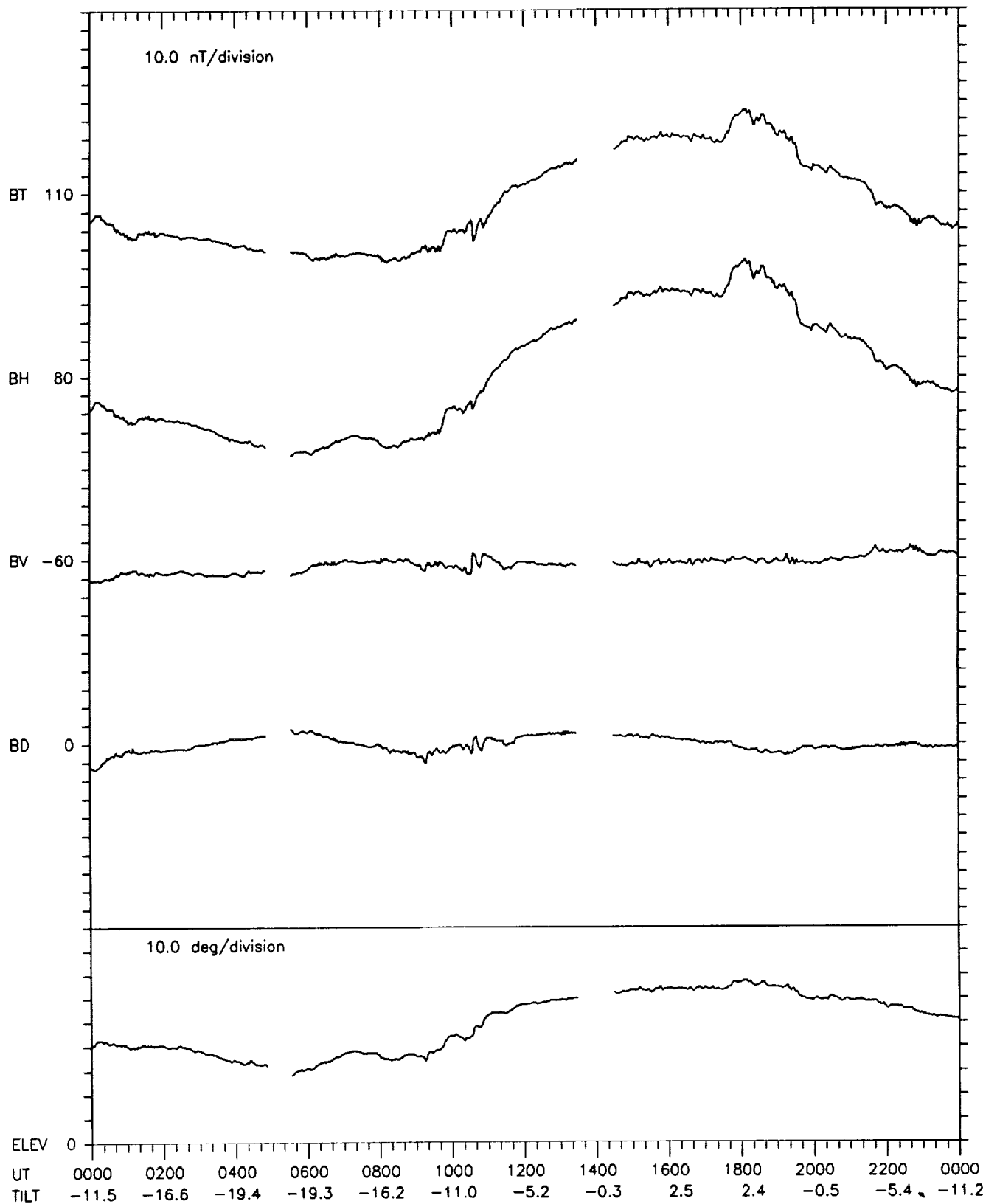
MLT 5



UT	0000	0200	0400	0600	0800	1000	1200	1400	1600	1800	2000	2200	0000
TILT	-11.9	-16.9	-19.8	-19.7	-16.6	-11.4	-5.6	-0.7	2.1	2.0	-0.8	-5.8	-11.5

GOES 5 MAG DATA IN DIPOLE VDH COORDINATES
 1983 DAY 58 FEB 27
 (GEOLON, MAGLAT) = (-75.4, 11.2)

MLT 5 2000 2200 0000 0200 0400 0600 0800 1000 1200 1400 1600 1800

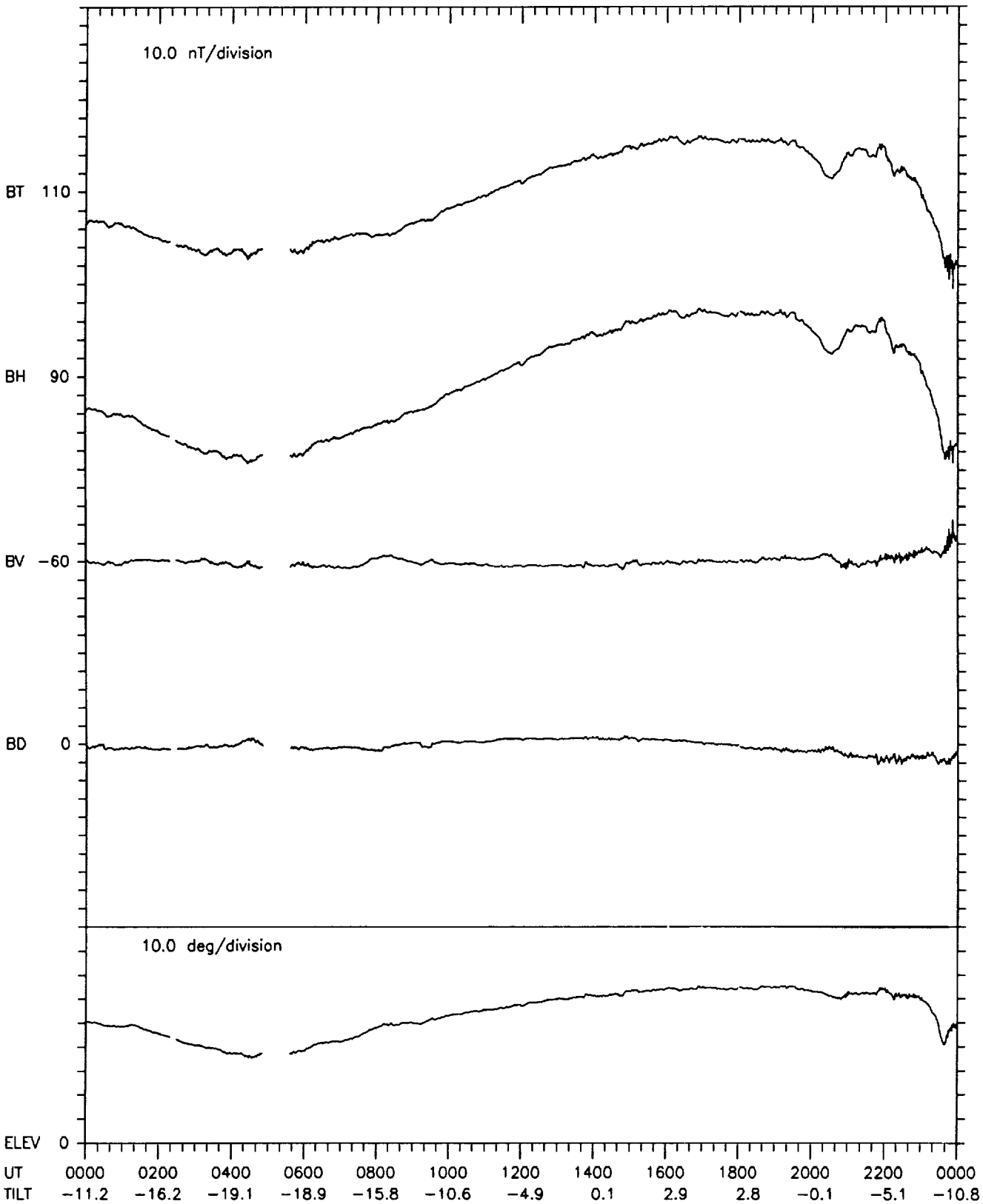



GOES 5 MAG DATA IN DIPOLE VDH COORDINATES

1983 DAY 59 FEB 28

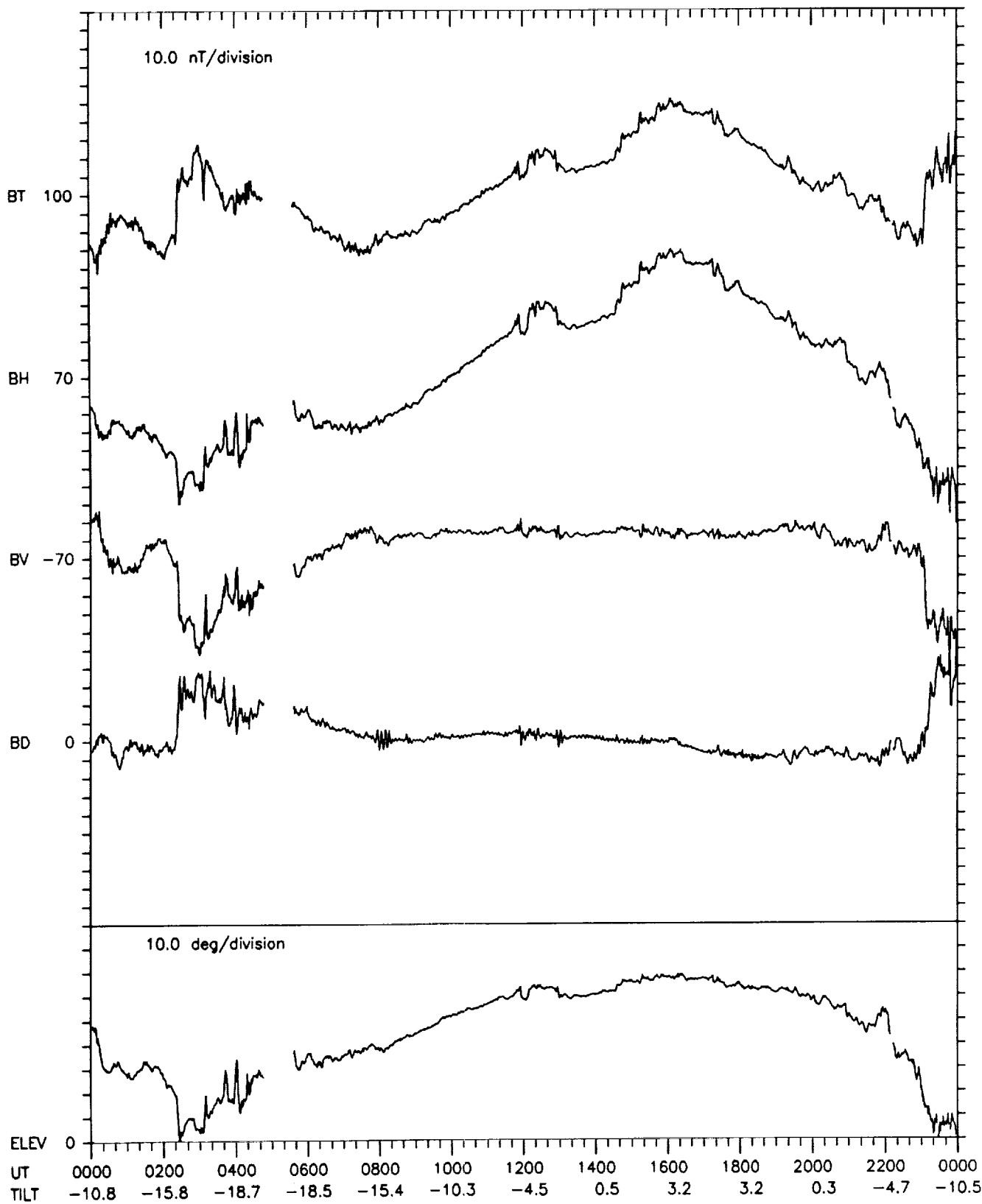
(GEOLON, MAGLAT) = (-75.4, 11.2)

MLT 5



GOES 5 MAG DATA IN DIPOLE VDH COORDINATES
 1983 DAY 60 MAR 1
 (GEOLON, MAGLAT) = (-75.4, 11.2)

MLT 5 2000 2200 0000 0200 0400 0600 0800 1000 1200 1400 1600 1800

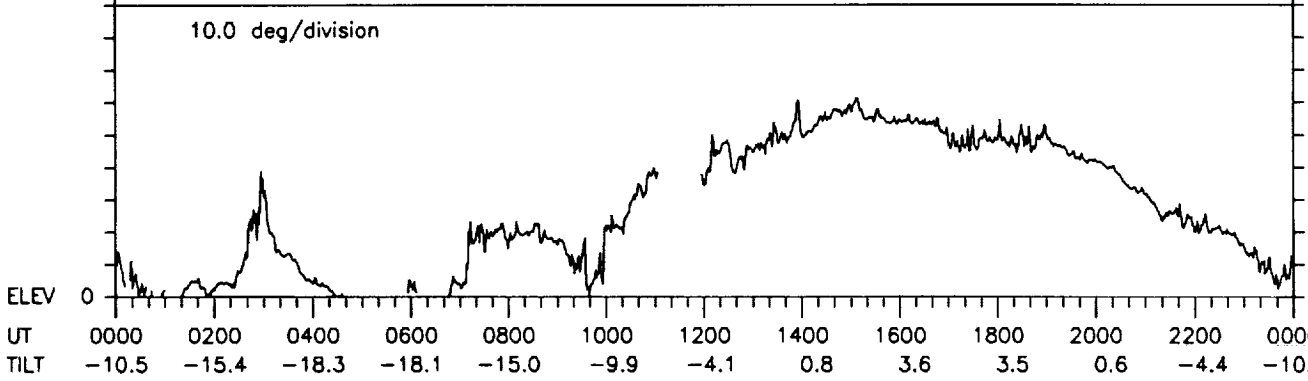
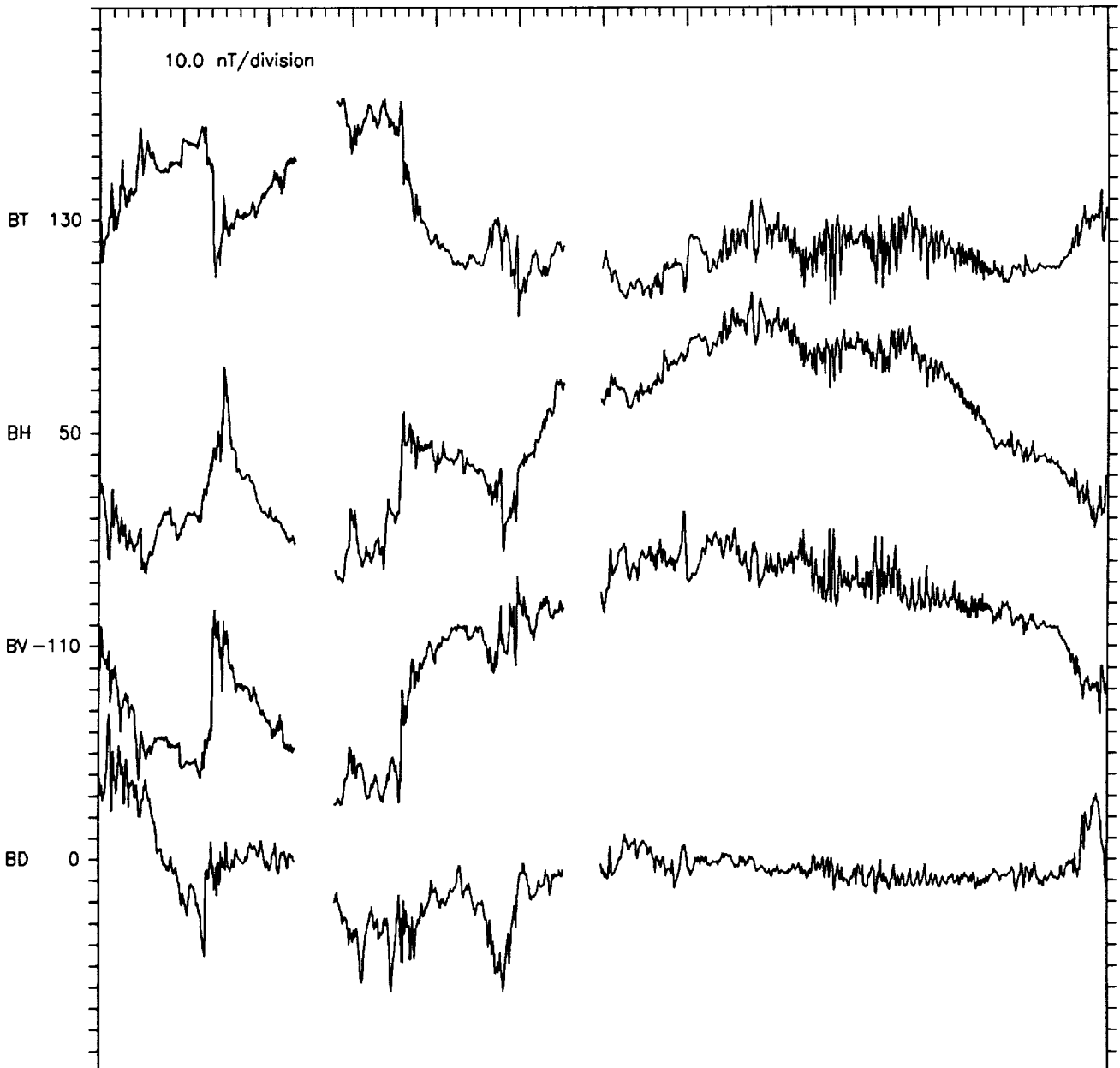


GOES 5 MAG DATA IN DIPOLE VDH COORDINATES

1983 DAY 61 MAR 2

(GEOLON, MAGLAT) = (-75.4, 11.2)

MLT 5 2000 2200 0000 0200 0400 0600 0800 1000 1200 1400 1600 1800

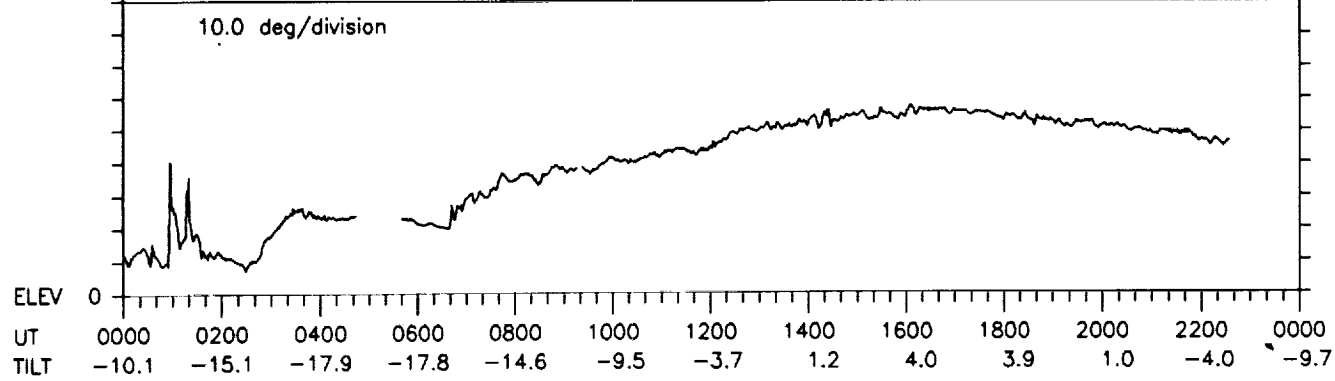
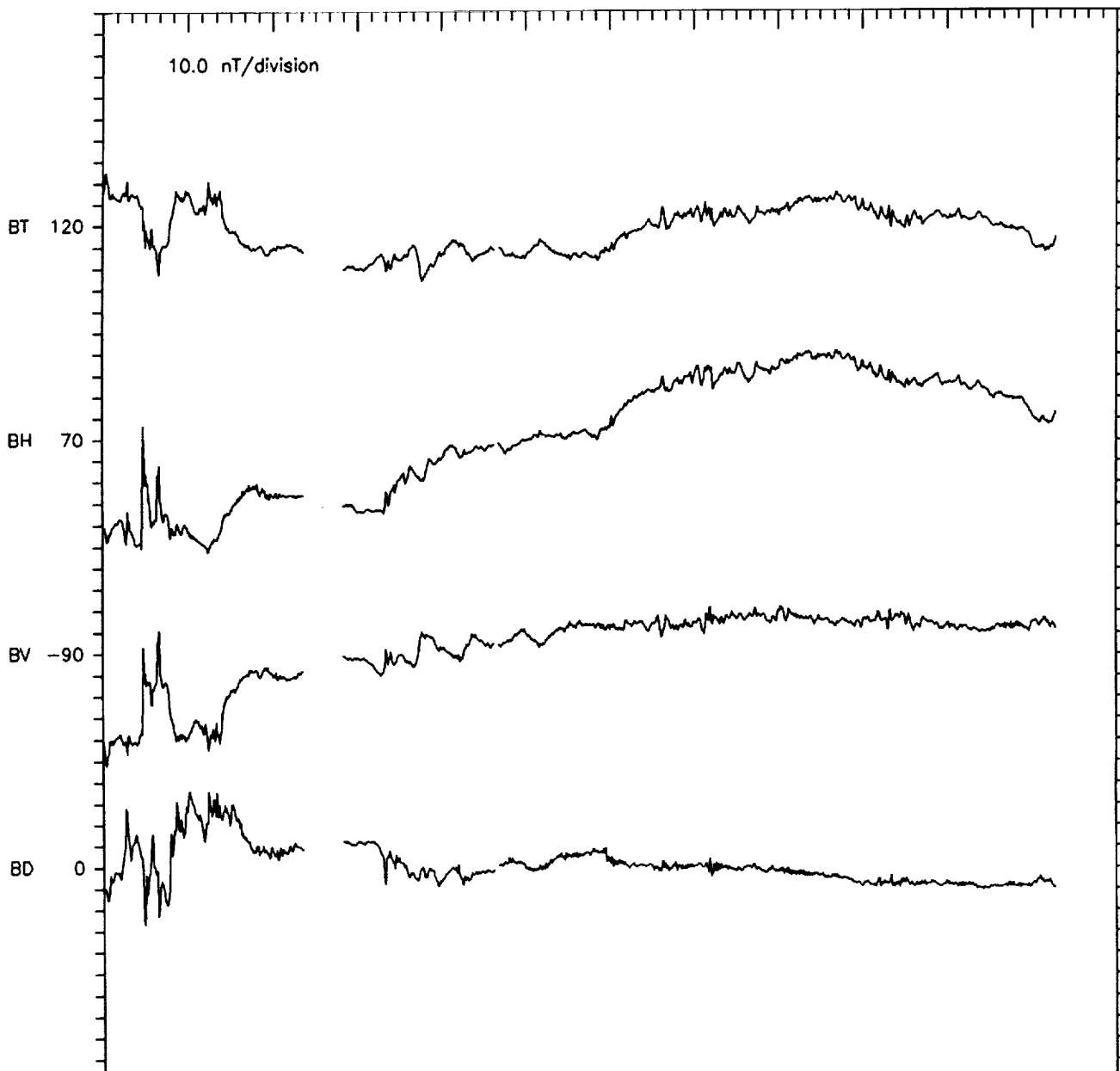


GOES 5 MAG DATA IN DIPOLE VDH COORDINATES

1983 DAY 62 MAR 3

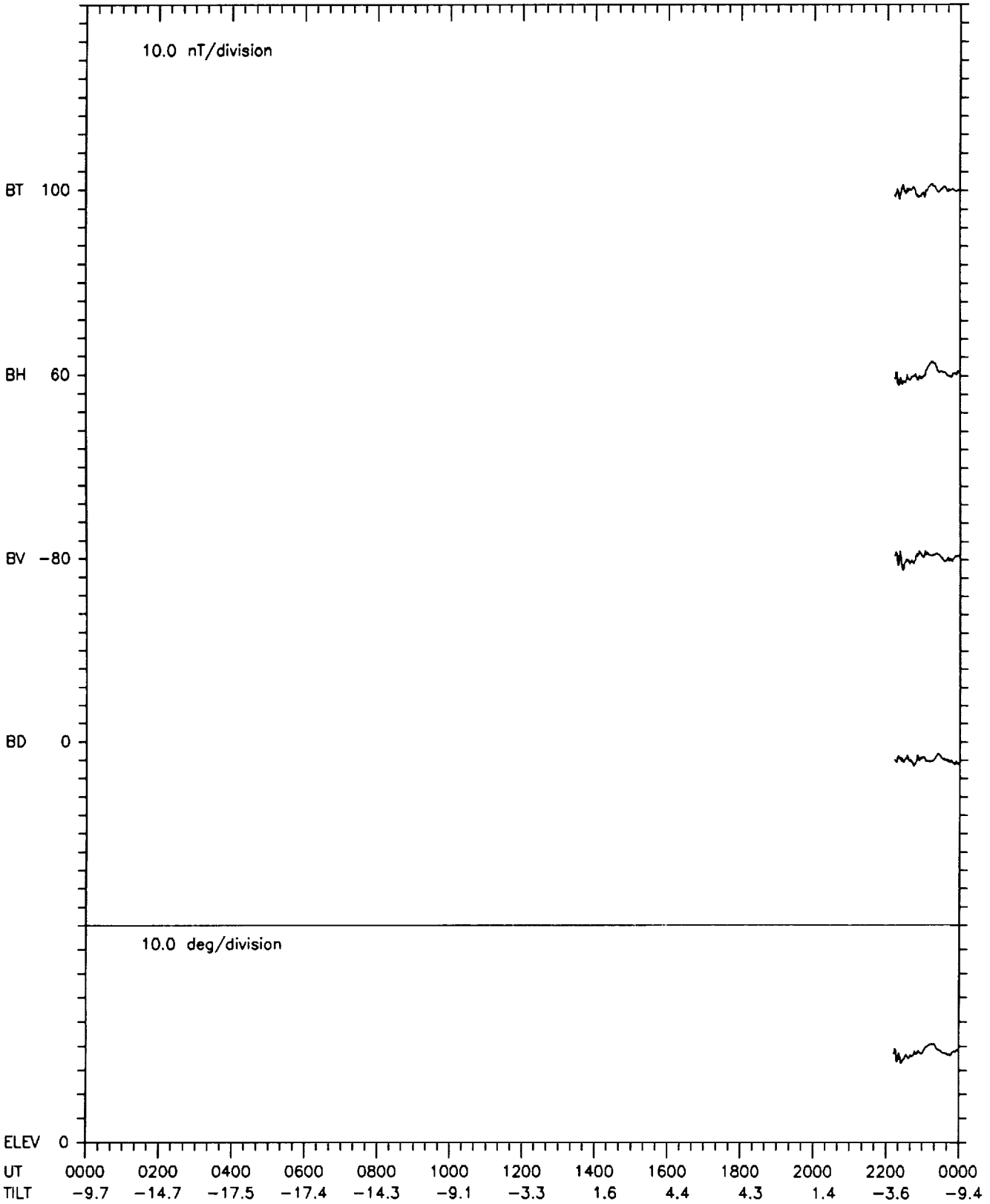
(GEOLON, MAGLAT) = (-75.4, 11.2)

MLT 5 2000 2200 0000 0200 0400 0600 0800 1000 1200 1400 1600 1800



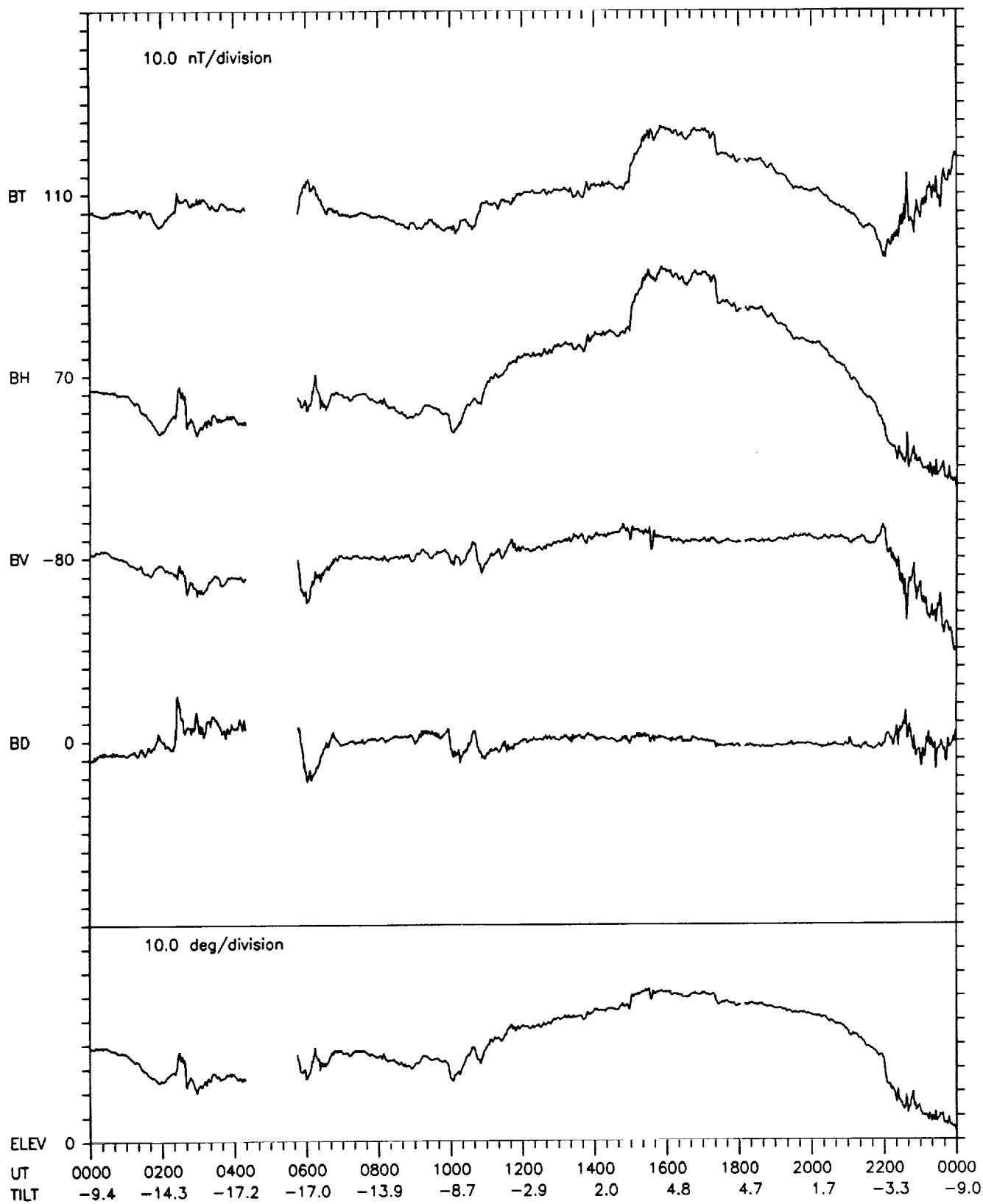
GOES 5 MAG DATA IN DIPOLE VDH COORDINATES
 1983 DAY 63 MAR 4
 (GEOLON, MAGLAT) = (-75.4, 11.2)

MLT 5 2000 2200 0000 0200 0400 0600 0800 1000 1200 1400 1600 1800



GOES 5 MAG DATA IN DIPOLE VDH COORDINATES
 1983 DAY 64 MAR 5
 (GEOLON, MAGLAT) = (-75.4, 11.2)

MLT 5 2000 2200 0000 0200 0400 0600 0800 1000 1200 1400 1600 1800

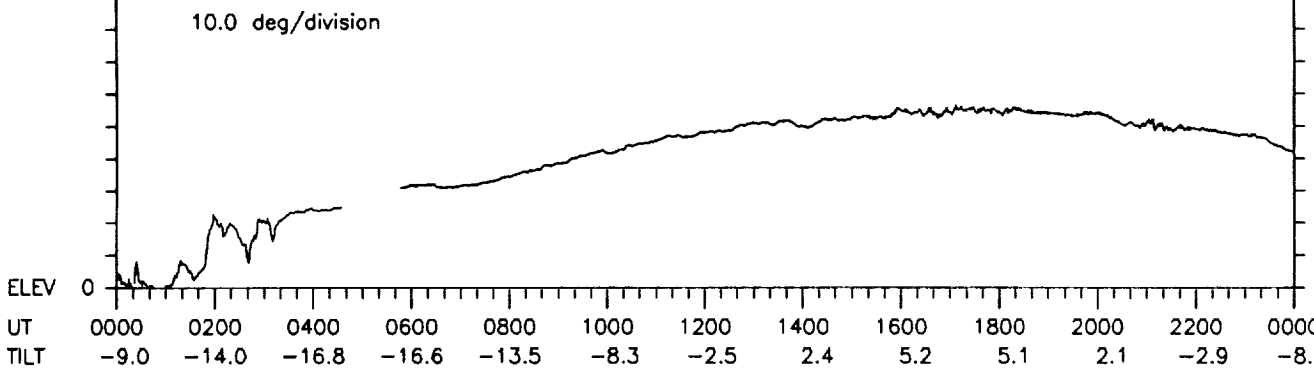
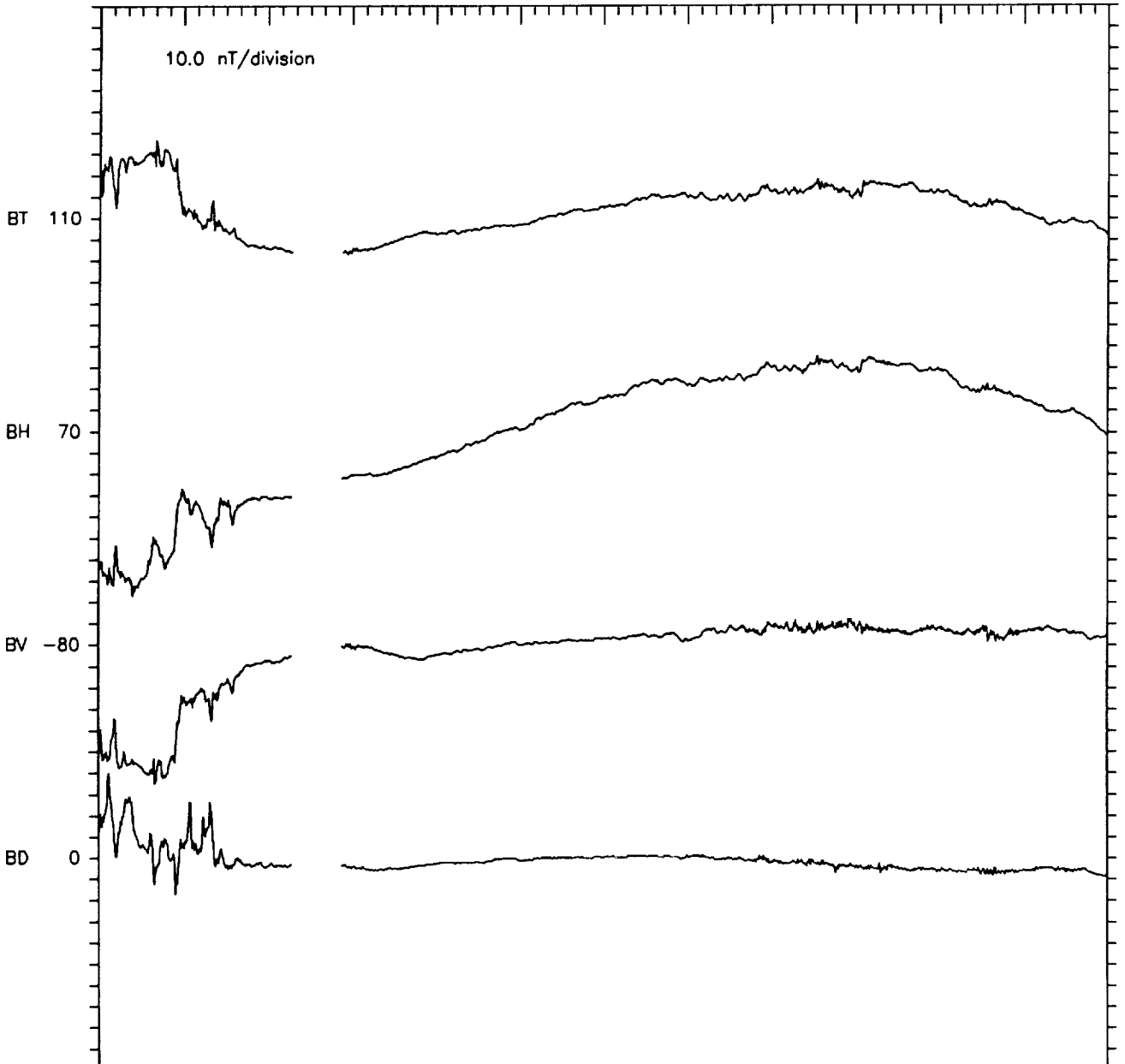



GOES 5 MAG DATA IN DIPOLE VDH COORDINATES

1983 DAY 65 MAR 6

(GEOLON, MAGLAT) = (-75.4, 11.2)

MLT 5


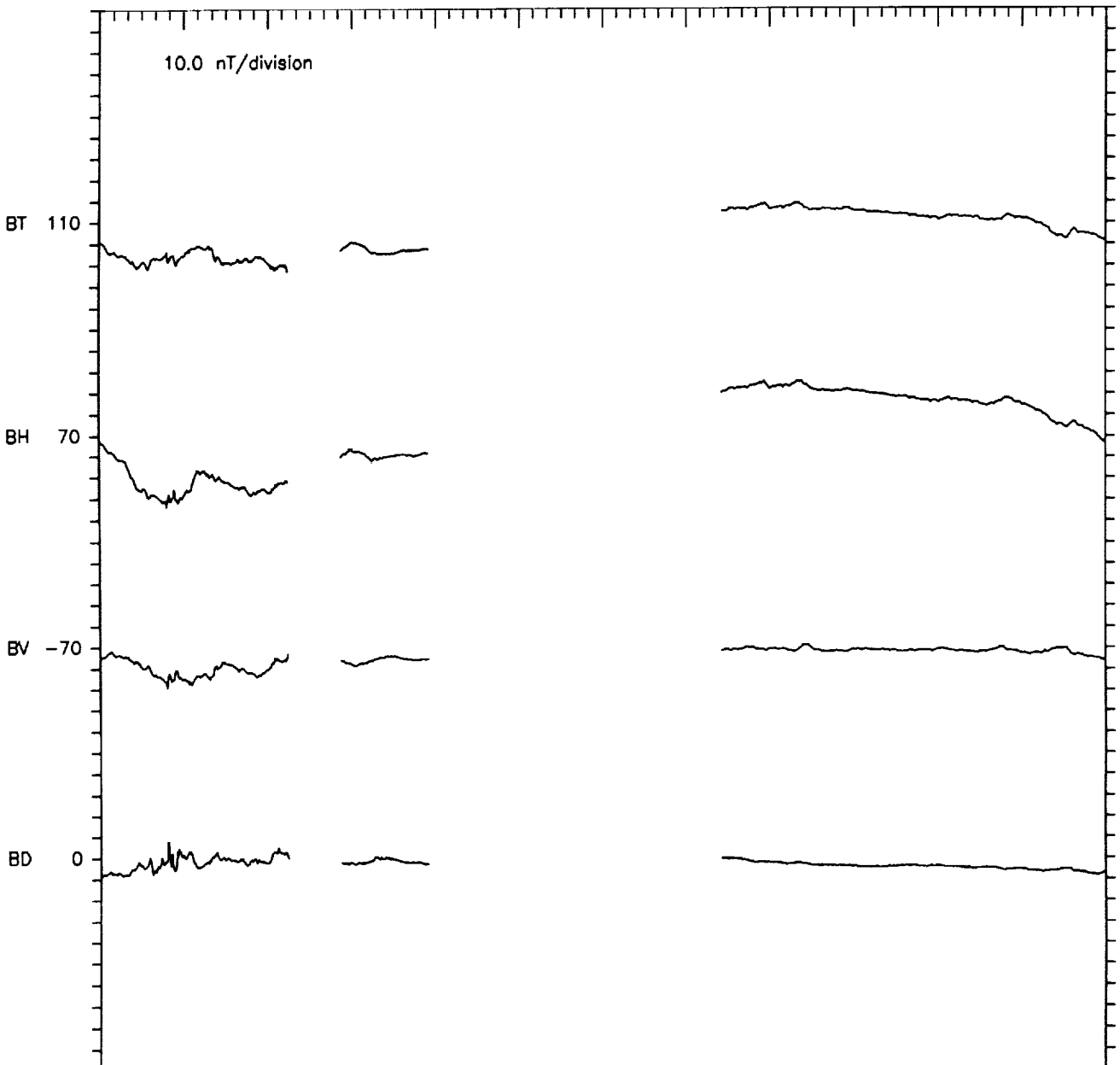
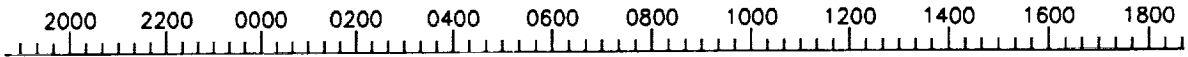


GOES 5 MAG DATA IN DIPOLE VDH COORDINATES

1983 DAY 66 MAR 7

(GEOLON, MAGLAT) = (-75.3, 11.2)

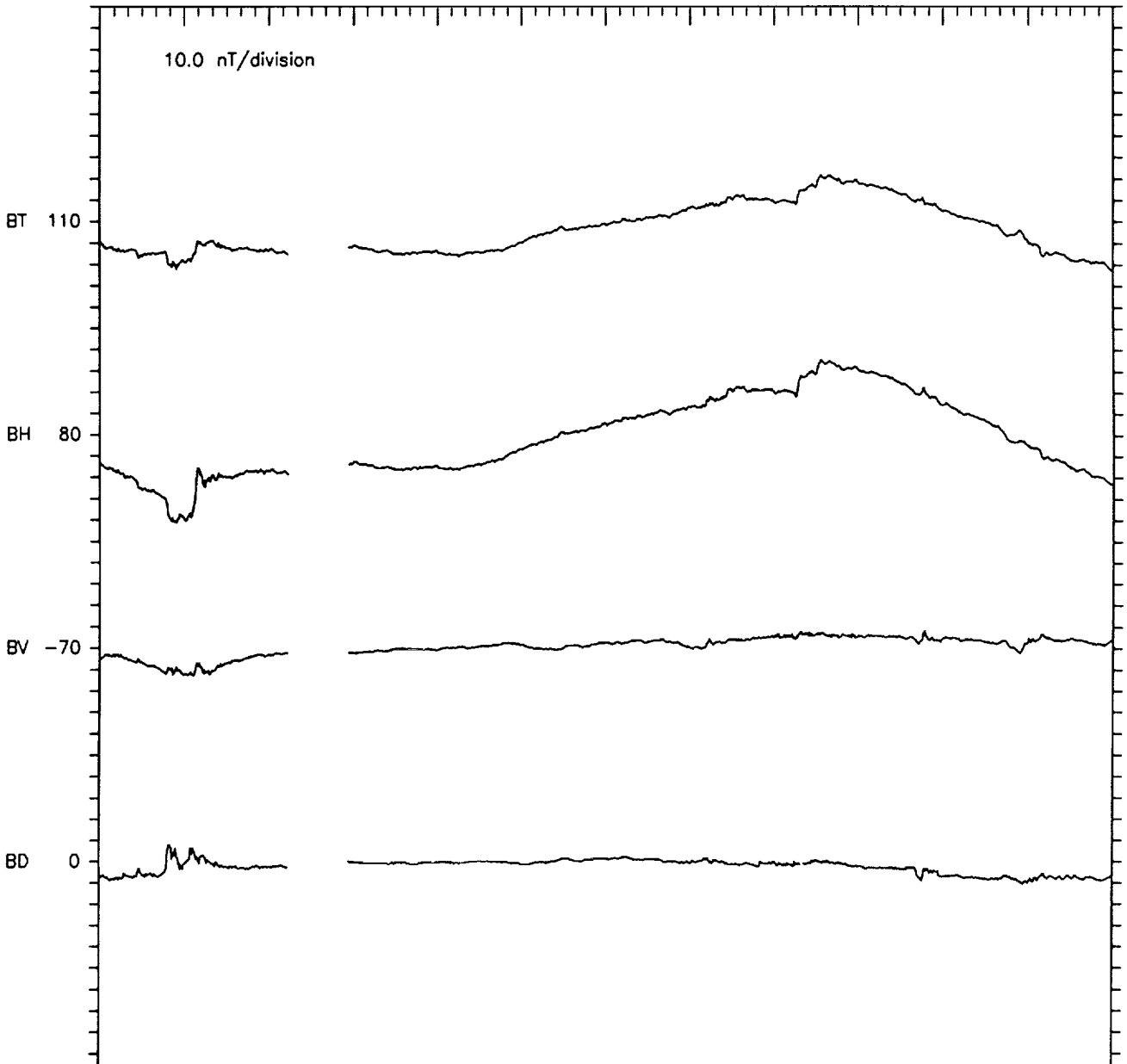
MLT 5



UT	0000	0200	0400	0600	0800	1000	1200	1400	1600	1800	2000	2200	0000
TILT	-8.6	-13.6	-16.4	-16.2	-13.1	-7.9	-2.1	2.8	5.6	5.5	2.5	-2.5	-8.3

GOES 5 MAG DATA IN DIPOLE VDH COORDINATES
 1983 DAY 67 MAR 8
 (GEOLON, MAGLAT) = (-75.3, 11.2)

MLT 5 2000 2200 0000 0200 0400 0600 0800 1000 1200 1400 1600 1800




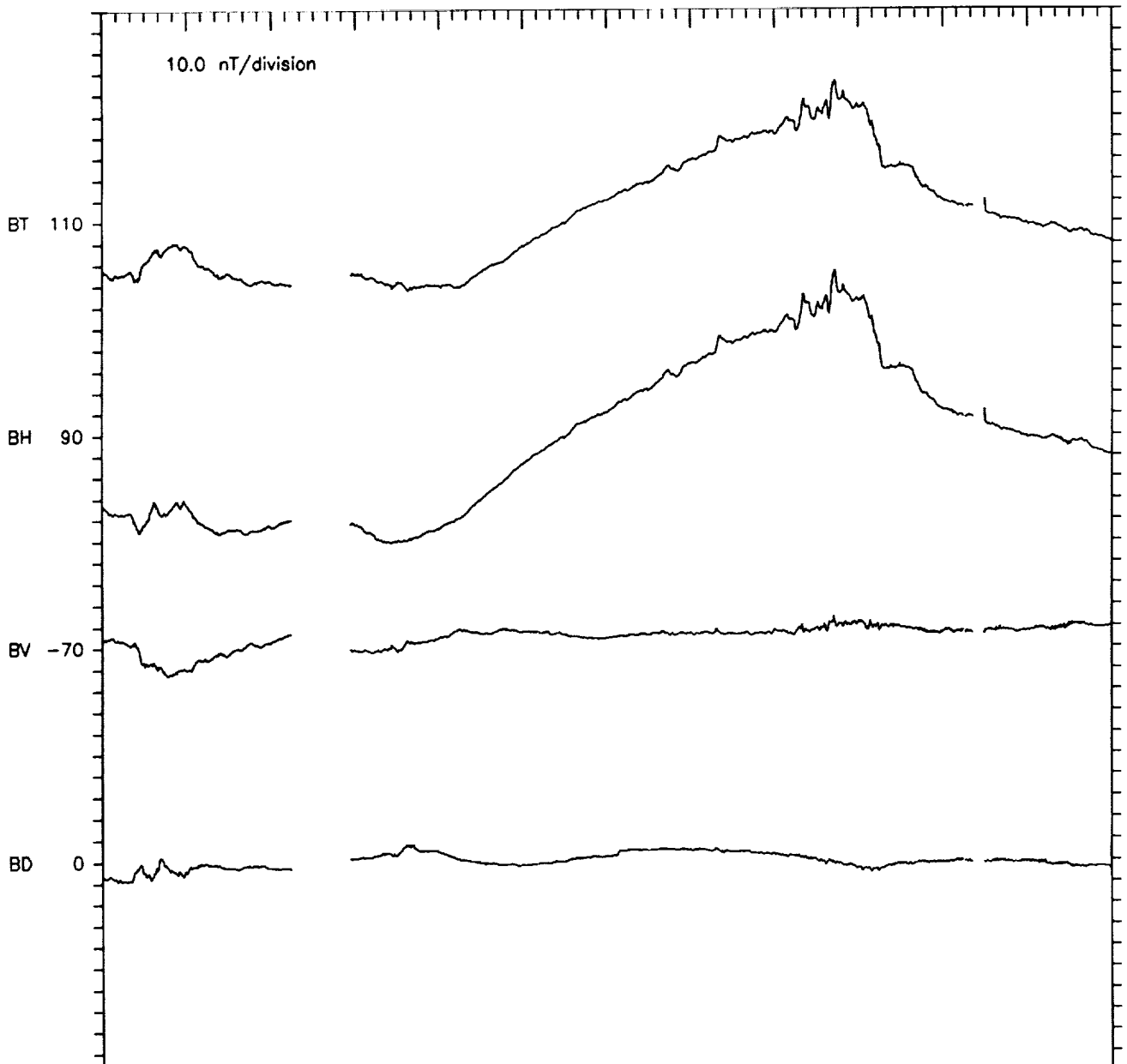
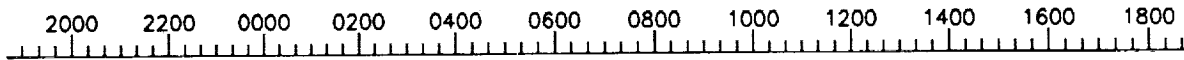
UT 0000 0200 0400 0600 0800 1000 1200 1400 1600 1800 2000 2200 0000
 TILT -8.3 -13.2 -16.0 -15.8 -12.7 -7.5 -1.8 3.2 6.0 5.8 2.9 -2.1 -7.9

GOES 5 MAG DATA IN DIPOLE VDH COORDINATES

1983 DAY 68 MAR 9

(GEOLON, MAGLAT) = (-75.5, 11.2)

MLT 5




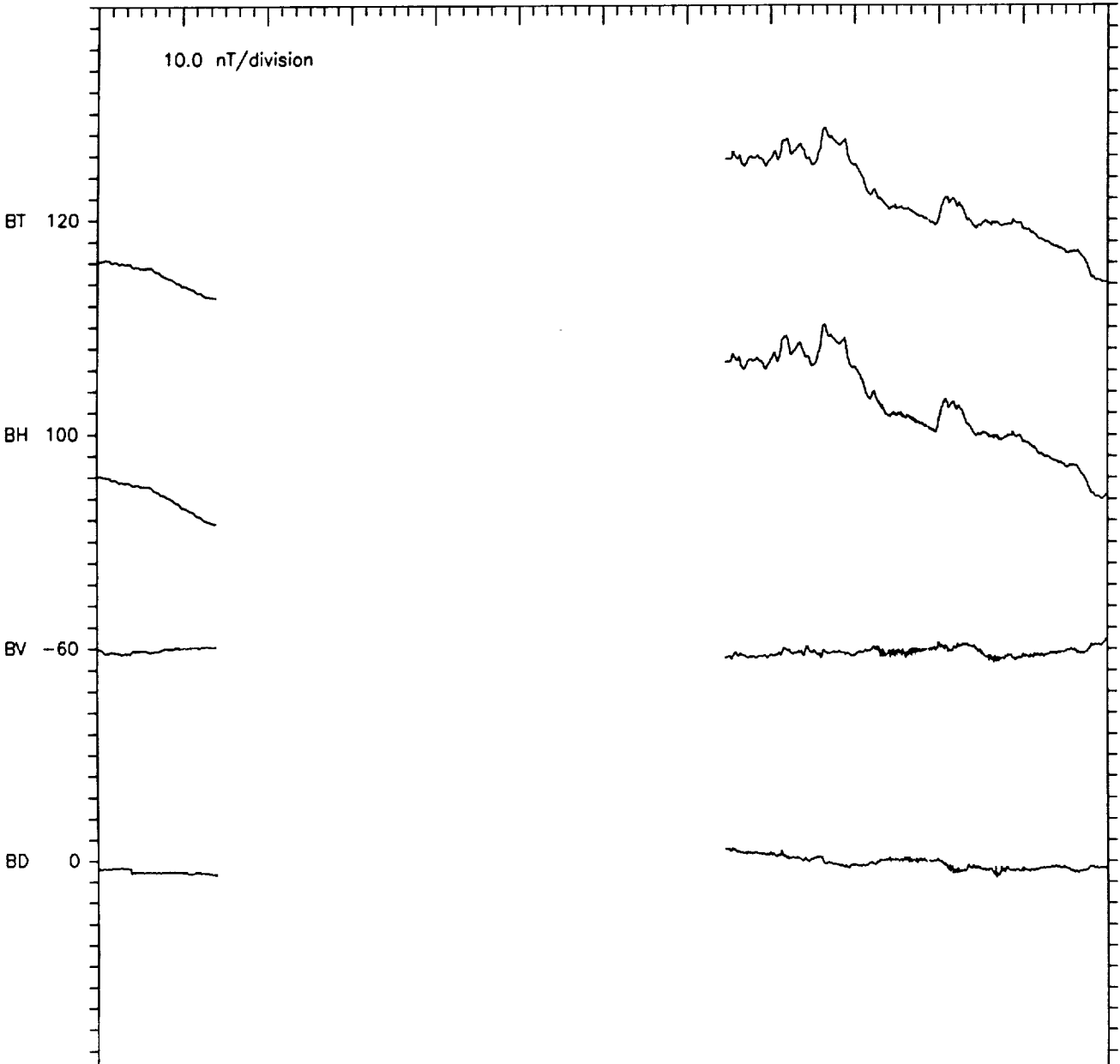
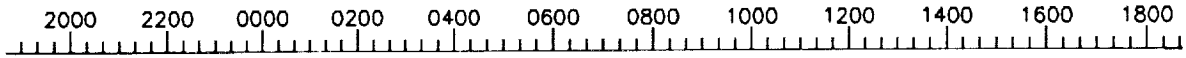
UT	0000	0200	0400	0600	0800	1000	1200	1400	1600	1800	2000	2200	0000
TILT	-7.9	-12.8	-15.6	-15.4	-12.3	-7.1	-1.4	3.6	6.4	6.2	3.2	-1.8	-7.5

GOES 5 MAG DATA IN DIPOLE VDH COORDINATES

1983 DAY 69 MAR 10

(GEOLON, MAGLAT) = (-75.6, 11.2)

MLT 5



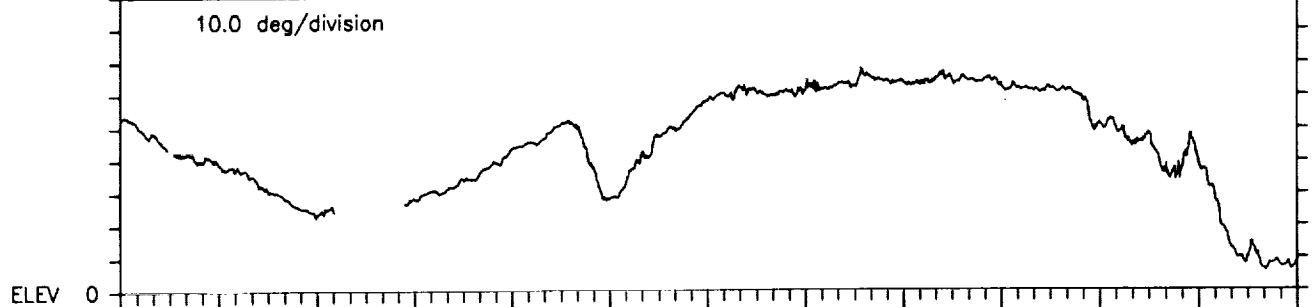
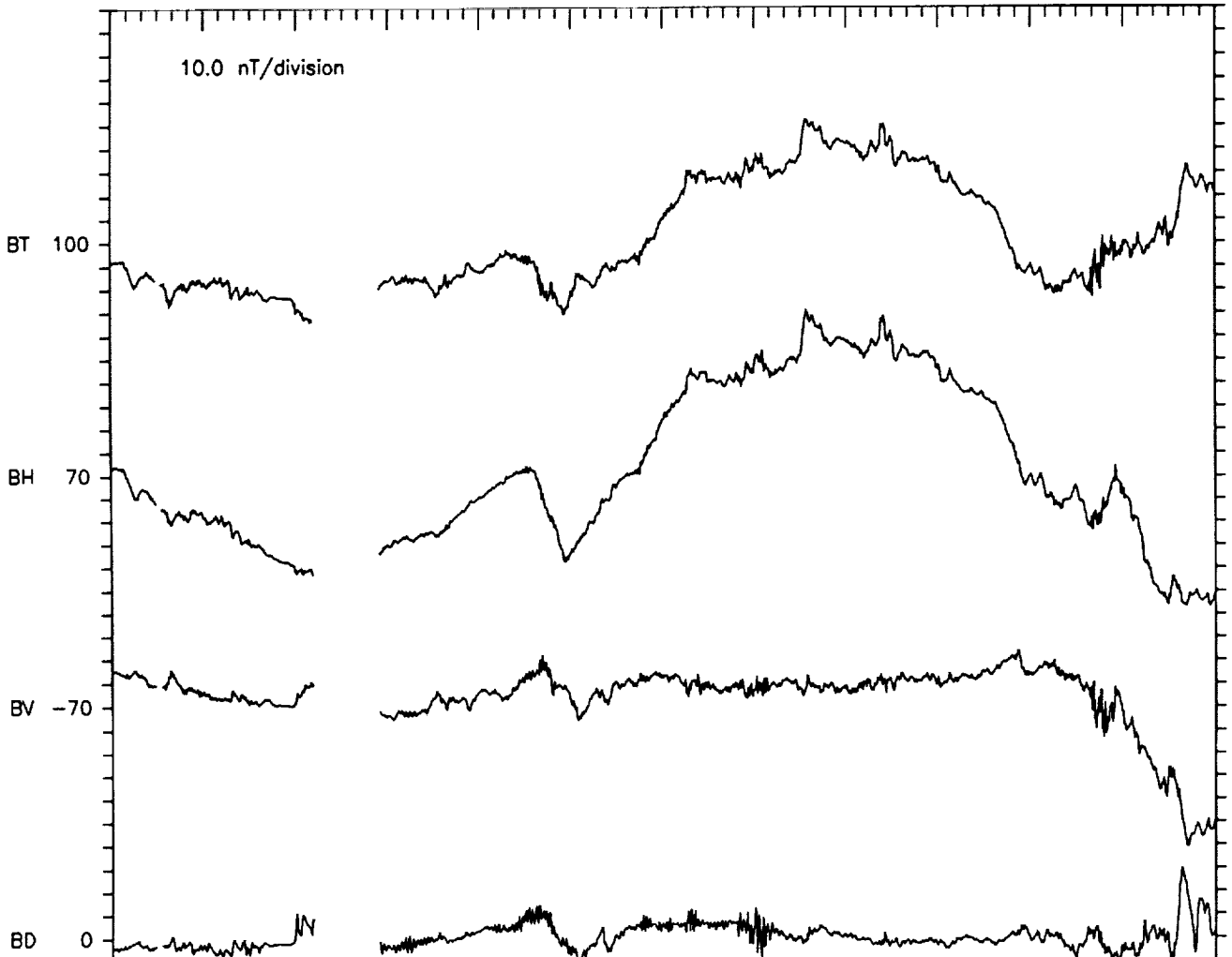

UT	0000	0200	0400	0600	0800	1000	1200	1400	1600	1800	2000	2200	0000
TILT	-7.5	-12.5	-15.2	-15.0	-11.9	-6.8	-1.0	4.0	6.7	6.6	3.6	-1.4	-7.1

GOES 5 MAG DATA IN DIPOLE VDH COORDINATES

1983 DAY 70 MAR 11

(GEOLON, MAGLAT) = (-75.5, 11.2)

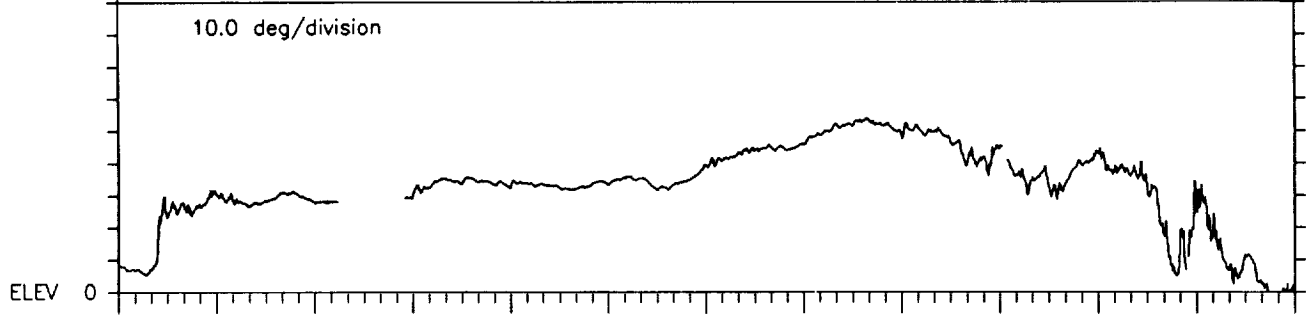
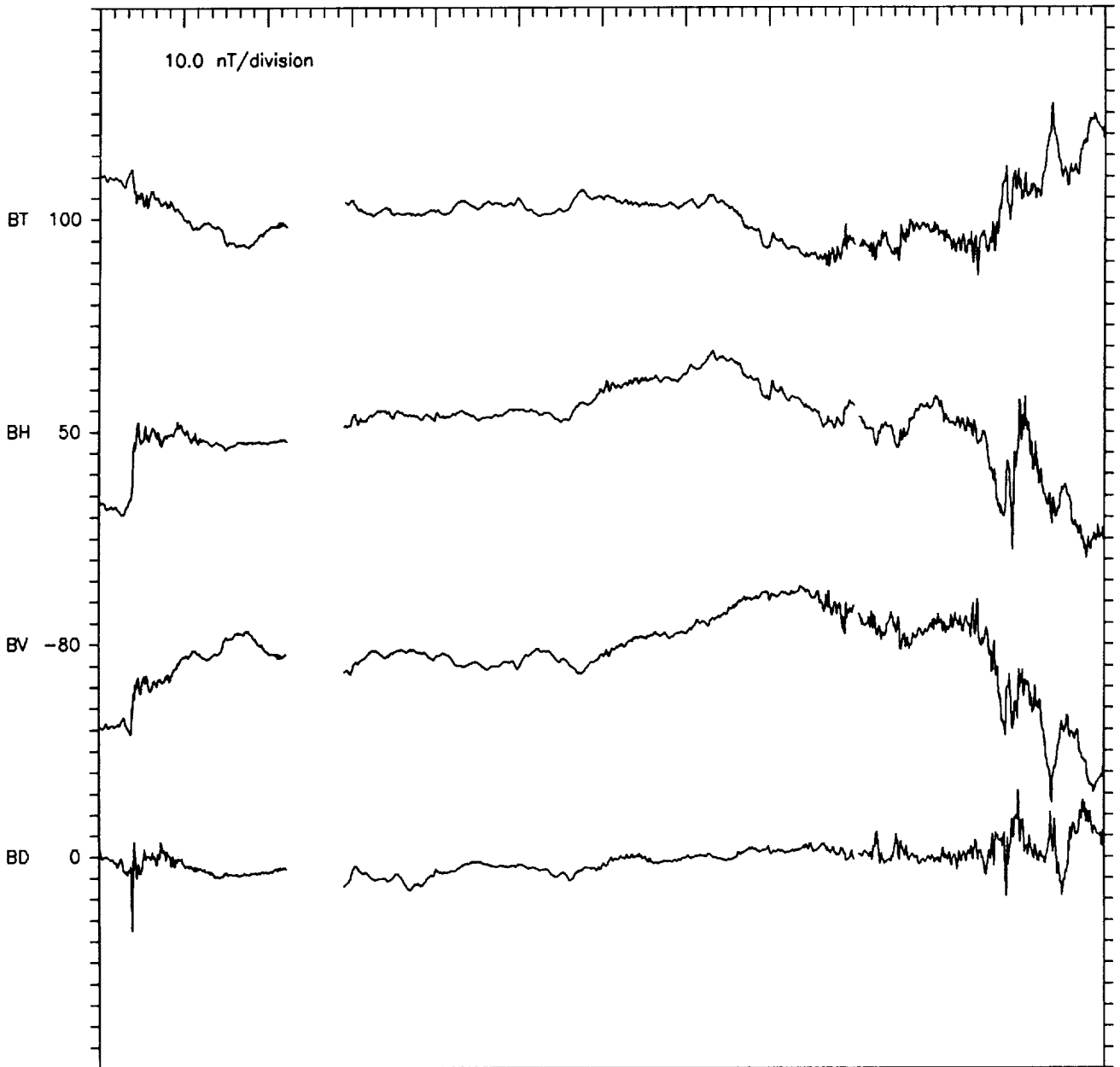
MLT 5



UT	0000	0200	0400	0600	0800	1000	1200	1400	1600	1800	2000	2200	0000
TILT	-7.1	-12.1	-14.8	-14.6	-11.5	-6.4	-0.6	4.4	7.1	7.0	4.0	-1.0	-6.8

GOES 5 MAG DATA IN DIPOLE VDH COORDINATES
 1983 DAY 71 MAR 12
 (GEOLON, MAGLAT) = (-75.5, 11.2)

MLT 5 2000 2200 0000 0200 0400 0600 0800 1000 1200 1400 1600 1800



UT 0000 0200 0400 0600 0800 1000 1200 1400 1600 1800 2000 2200 0000

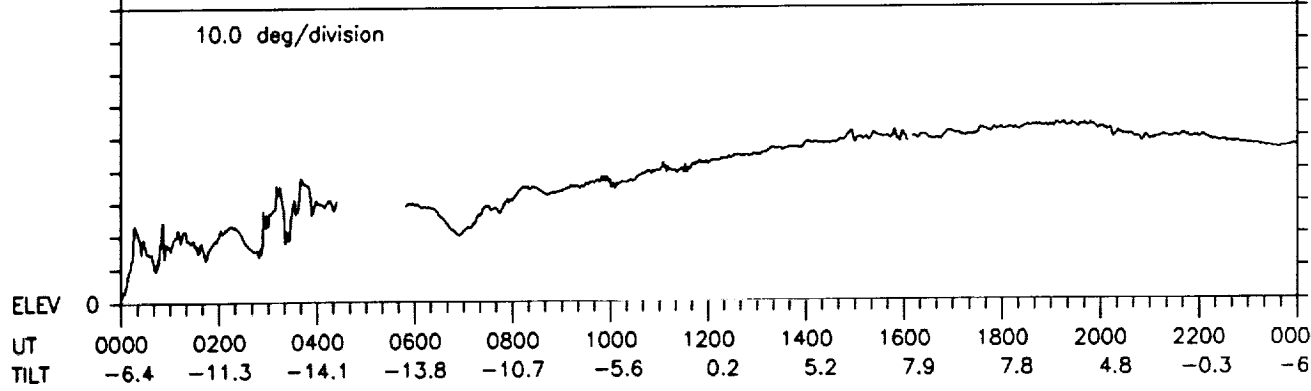
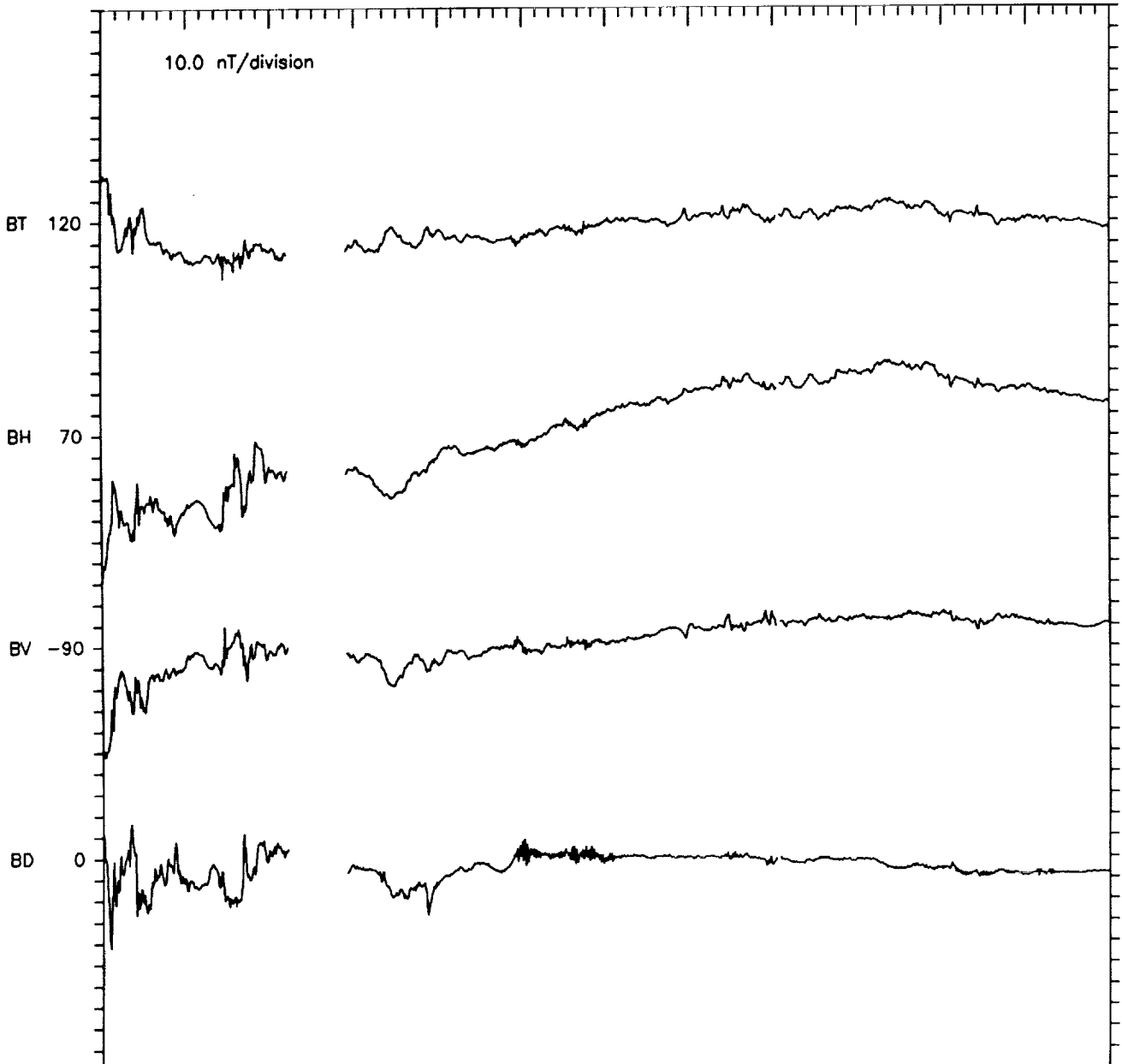
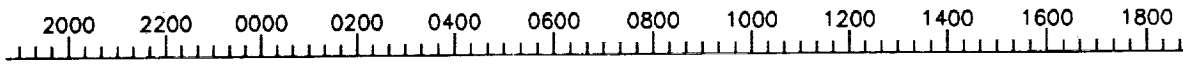
TILT -6.8 -11.7 -14.5 -14.2 -11.1 -6.0 -0.2 4.8 7.5 7.4 4.4 -0.7 -6.4

GOES 5 MAG DATA IN DIPOLE VDH COORDINATES

1983 DAY 72 MAR 13

(GEOLON, MAGLAT) = (-75.4, 11.2)

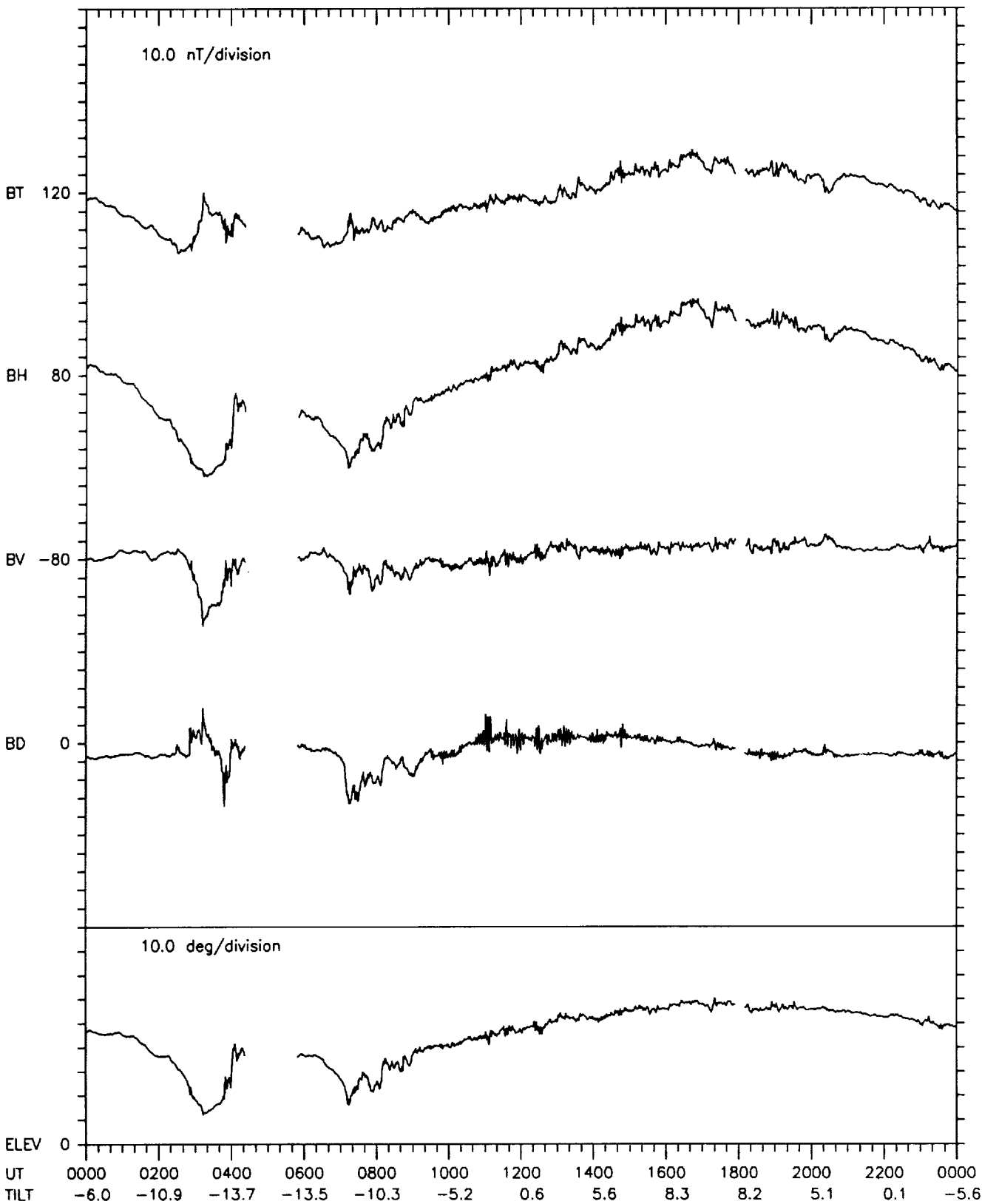
MLT 5



UT	0000	0200	0400	0600	0800	1000	1200	1400	1600	1800	2000	2200	0000
TILT	-6.4	-11.3	-14.1	-13.8	-10.7	-5.6	0.2	5.2	7.9	7.8	4.8	-0.3	-6.0

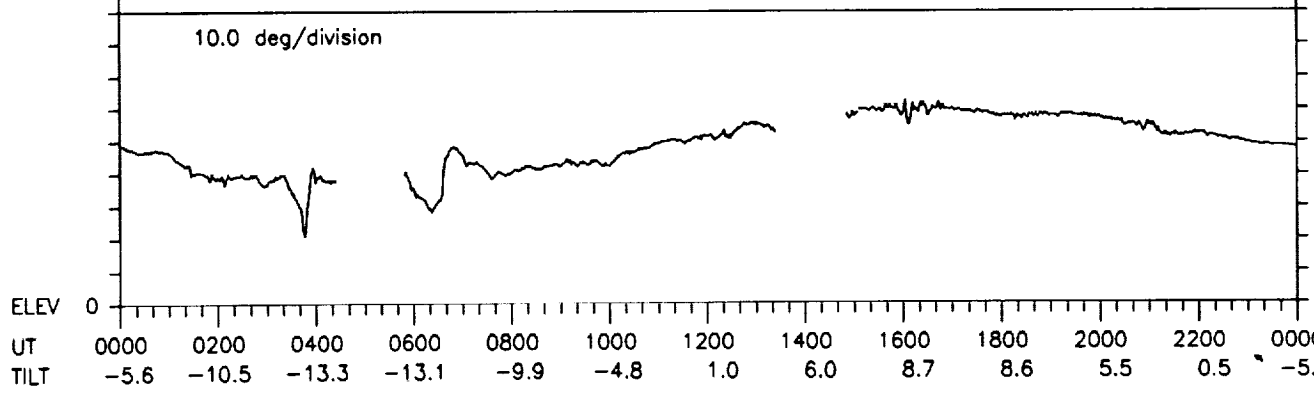
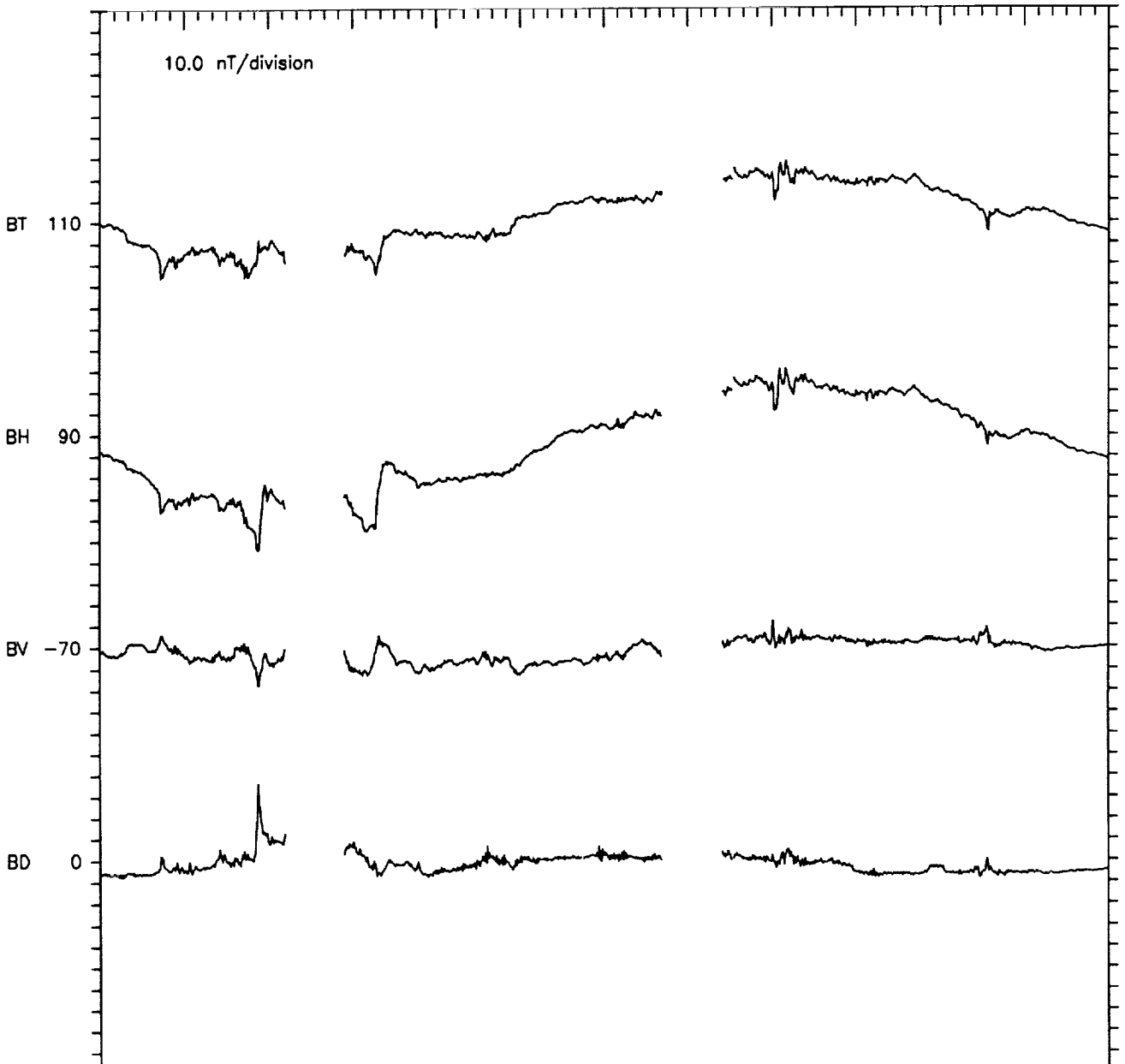
GOES 5 MAG DATA IN DIPOLE VDH COORDINATES
 1983 DAY 73 MAR 14
 (GEOLON, MAGLAT) = (-75.4, 11.2)

MLT 5 2000 2200 0000 0200 0400 0600 0800 1000 1200 1400 1600 1800



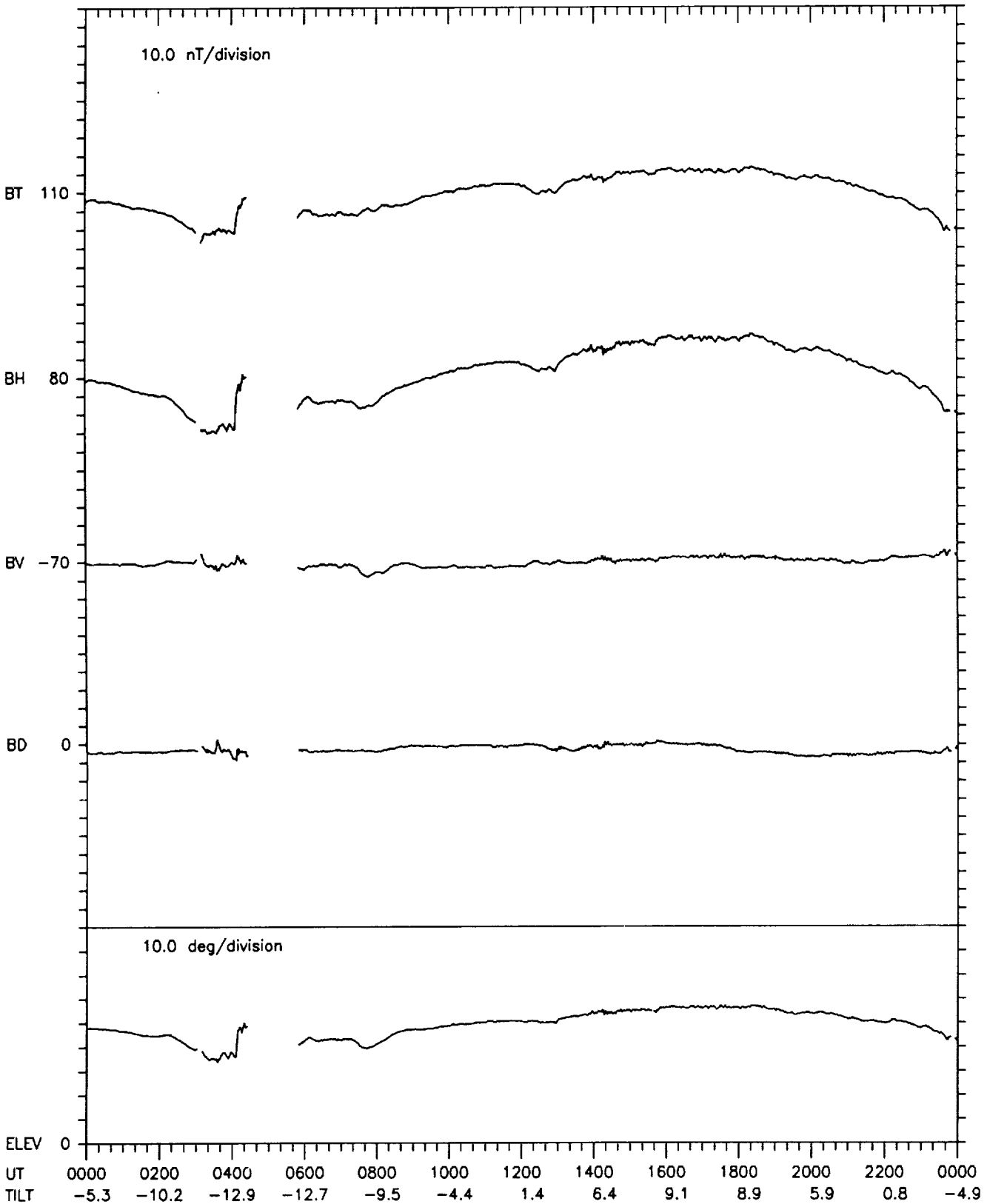
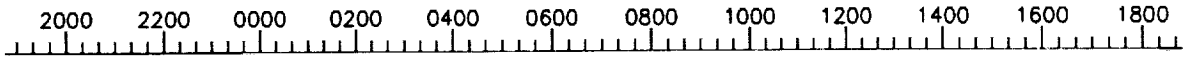
GOES 5 MAG DATA IN DIPOLE VDH COORDINATES
 1983 DAY 74 MAR 15
 (GEOLON, MAGLAT) = (-75.3, 11.2)

MLT 5 2000 2200 0000 0200 0400 0600 0800 1000 1200 1400 1600 1800



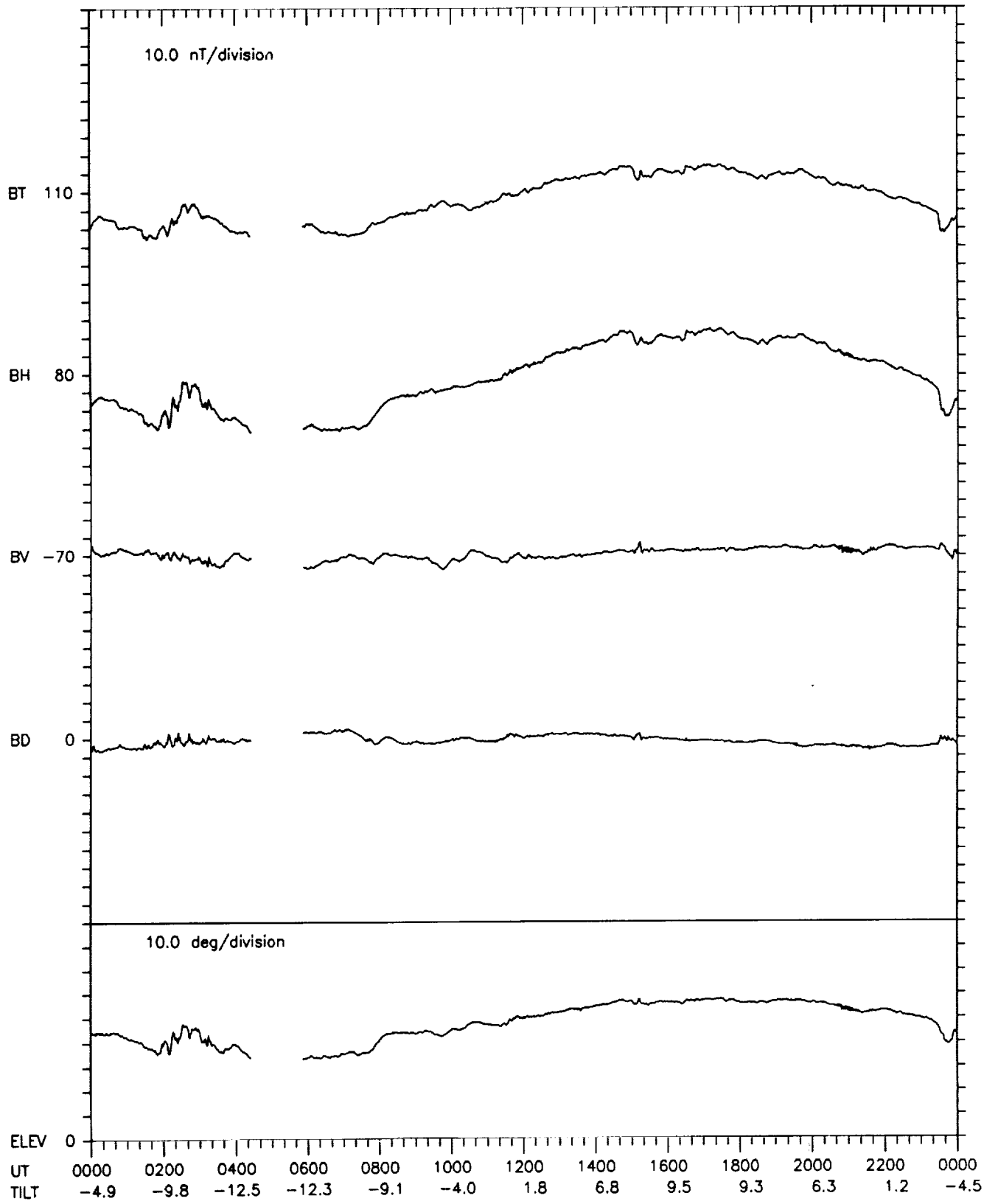
GOES 5 MAG DATA IN DIPOLE VDH COORDINATES
 1983 DAY 75 MAR 16
 (GEOLON, MAGLAT) = (-75.3, 11.2)

MLT 5



GOES 5 MAG DATA IN DIPOLE VDH COORDINATES
 1983 DAY 76 MAR 17
 (GEOLON, MAGLAT) = (-75.3, 11.2)

MLT 5 2000 2200 0000 0200 0400 0600 0800 1000 1200 1400 1600 1800

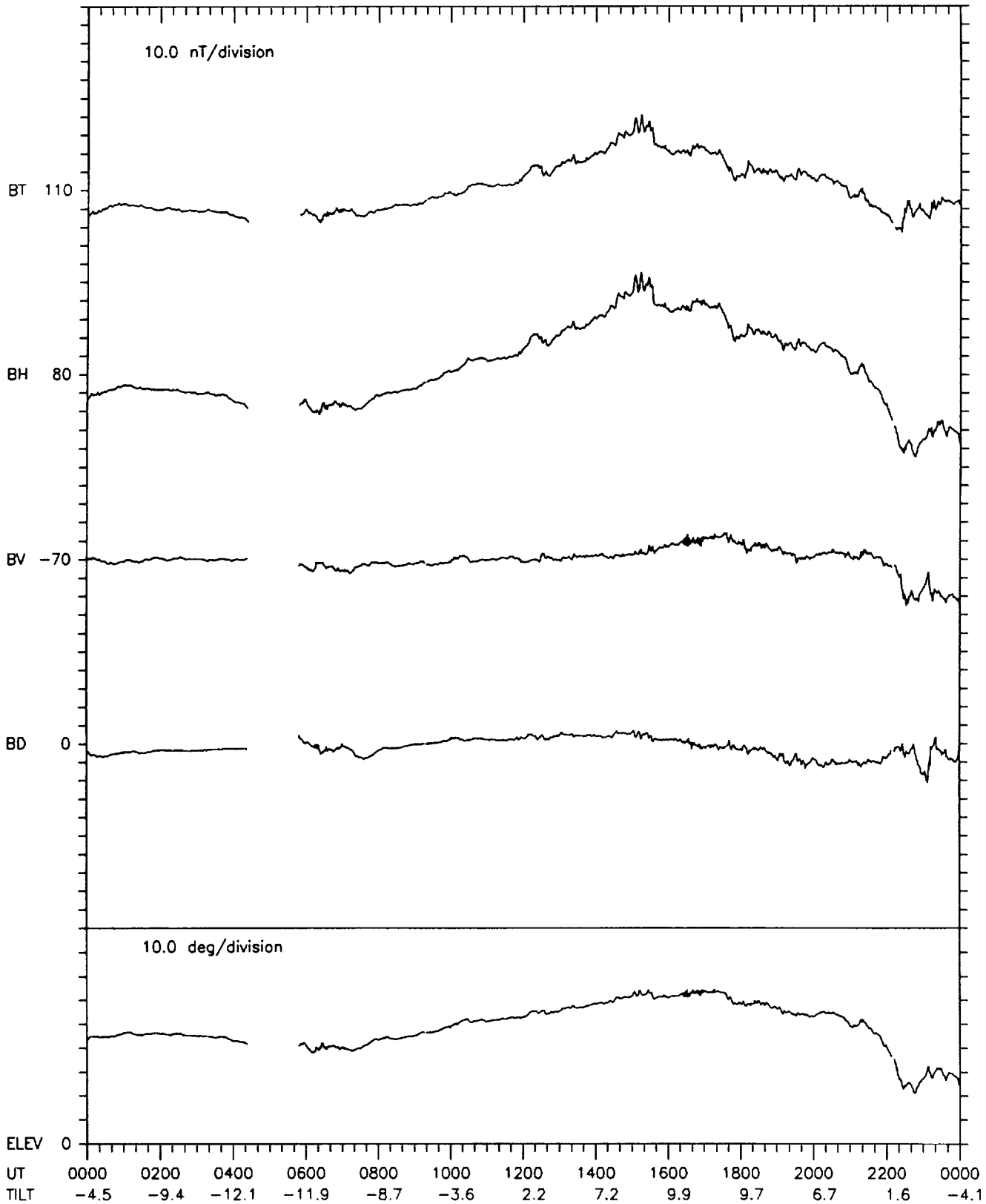
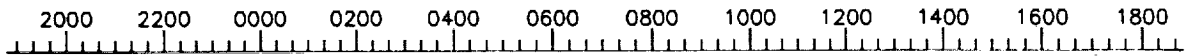


GOES 5 MAG DATA IN DIPOLE VDH COORDINATES

1983 DAY 77 MAR 18

(GEOLON, MAGLAT) = (-75.2, 11.2)

MLT 5

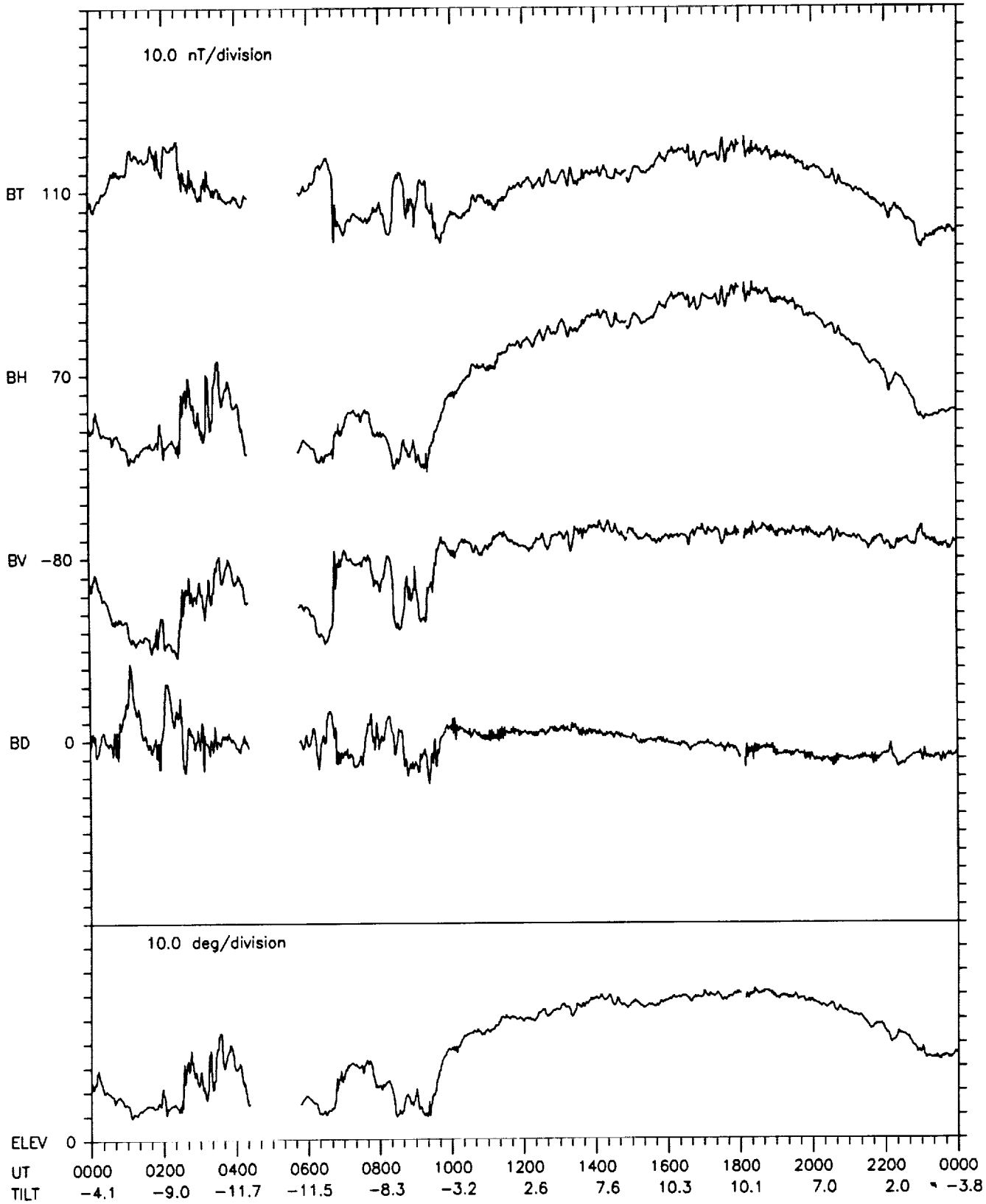


GOES 5 MAG DATA IN DIPOLE VDH COORDINATES

1983 DAY 78 MAR 19

(GEOLON, MAGLAT) = (-75.2, 11.2)

MLT 5 2000 2200 0000 0200 0400 0600 0800 1000 1200 1400 1600 1800

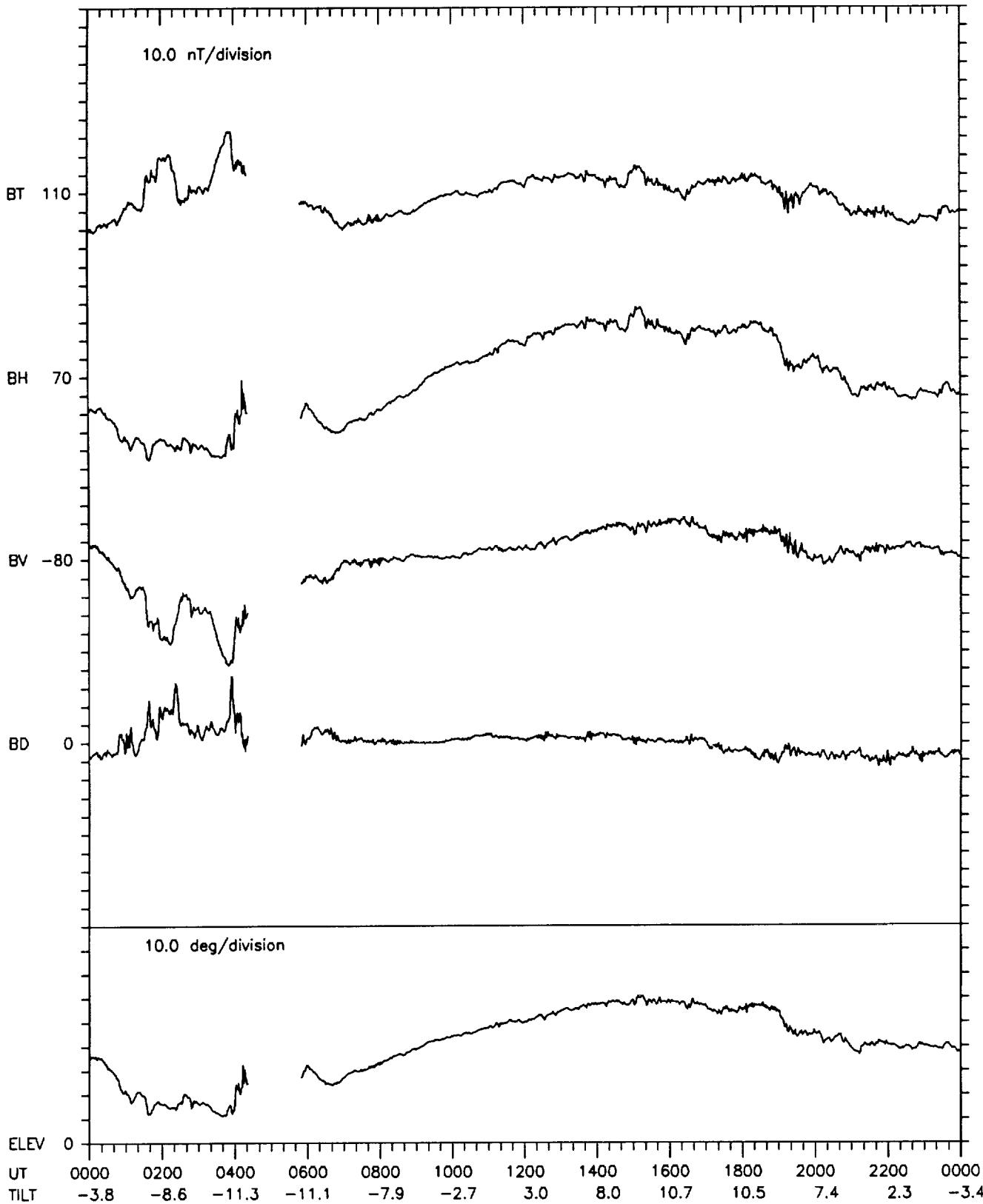


GOES 5 MAG DATA IN DIPOLE VDH COORDINATES

1983 DAY 79 MAR 20

(GEOLON, MAGLAT) = (-75.2, 11.2)

MLT 5 2000 2200 0000 0200 0400 0600 0800 1000 1200 1400 1600 1800

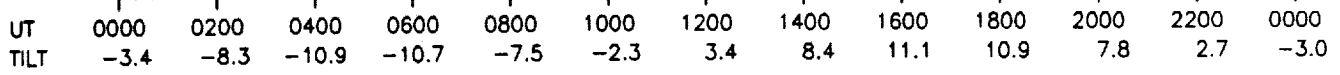
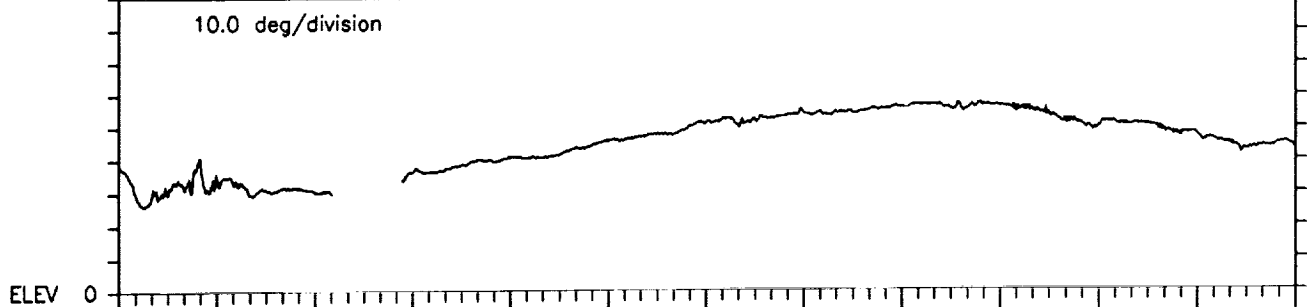
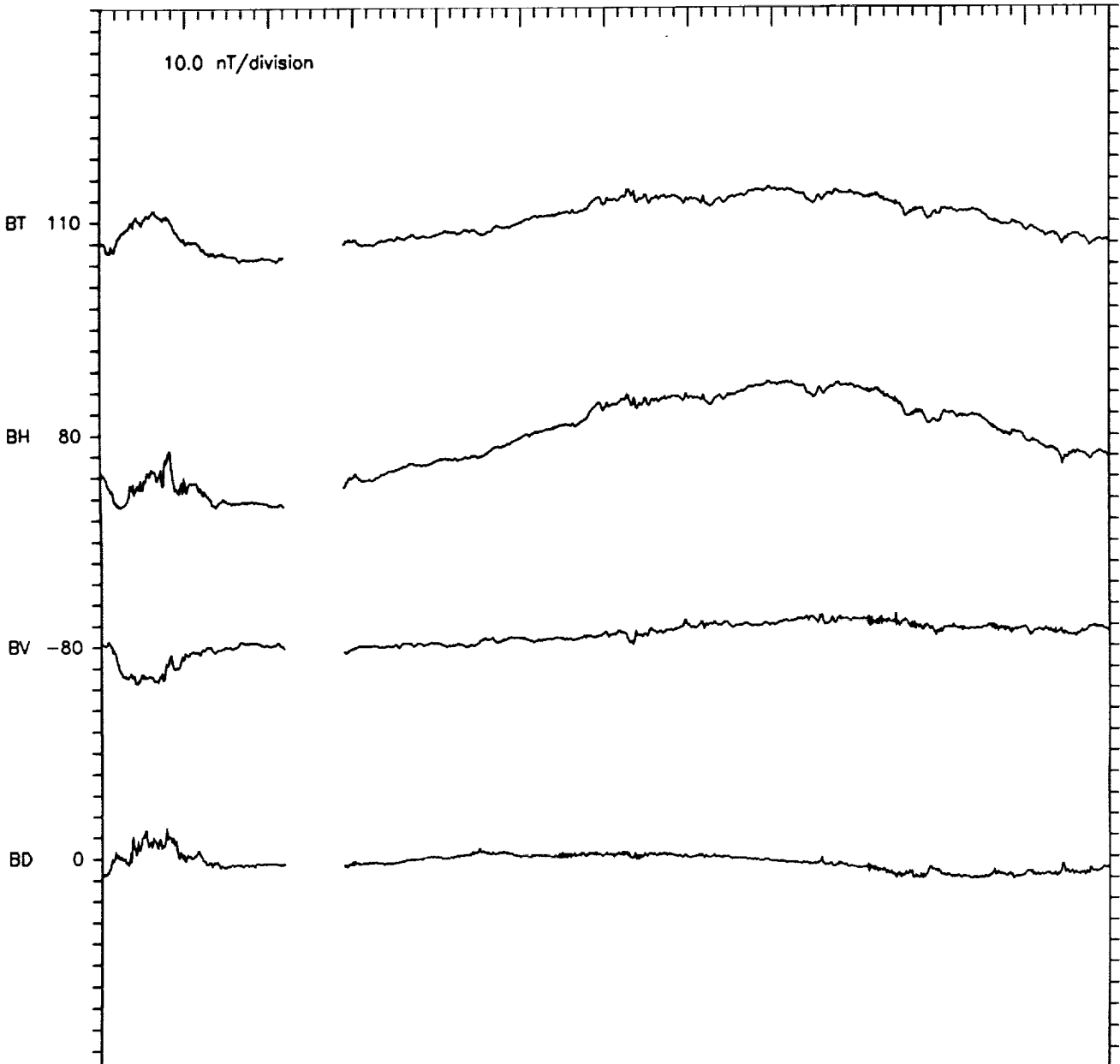
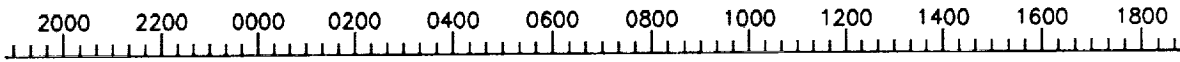


GOES 5 MAG DATA IN DIPOLE VDH COORDINATES

1983 DAY 80 MAR 21

(GEOLON, MAGLAT) = (-75.1, 11.2)

MLT 5

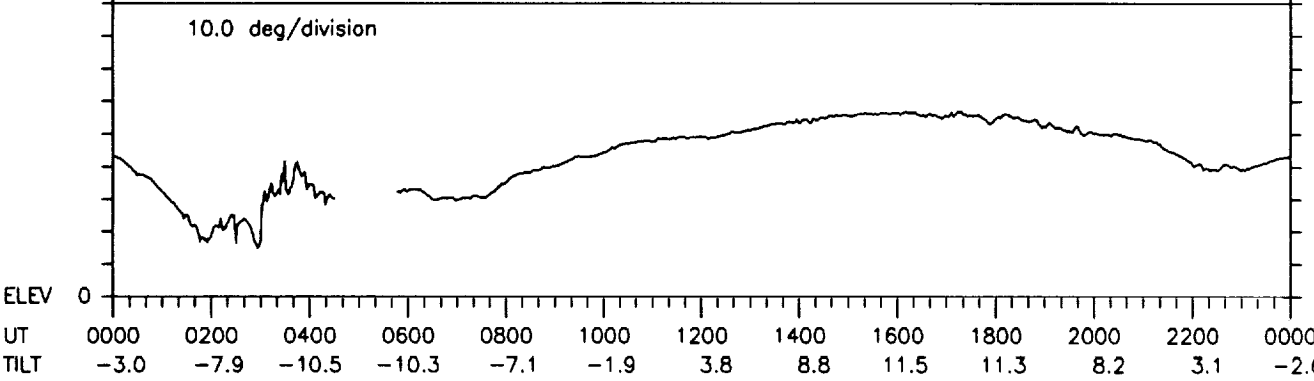
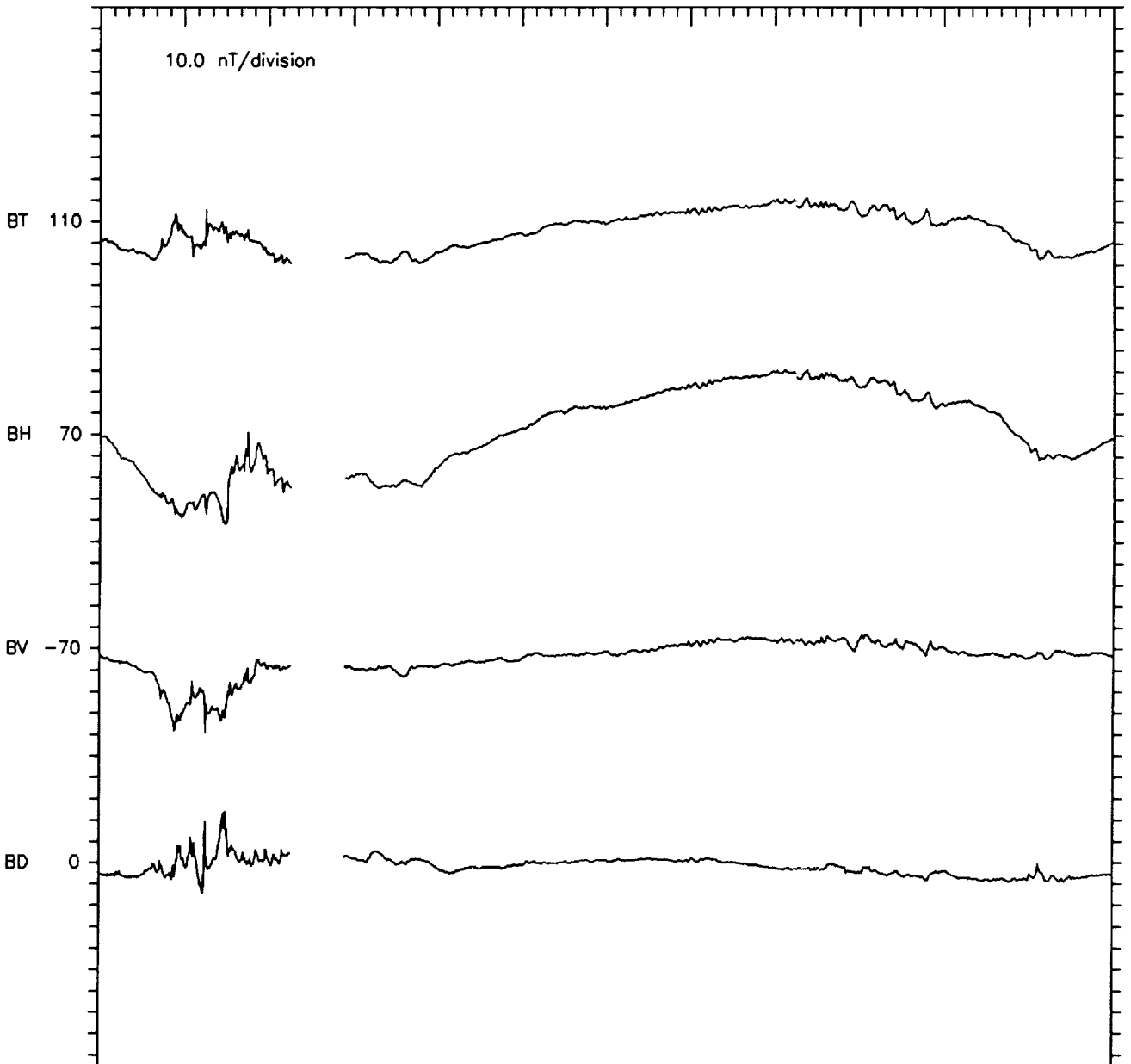


GOES 5 MAG DATA IN DIPOLE VDH COORDINATES

1983 DAY 81 MAR 22

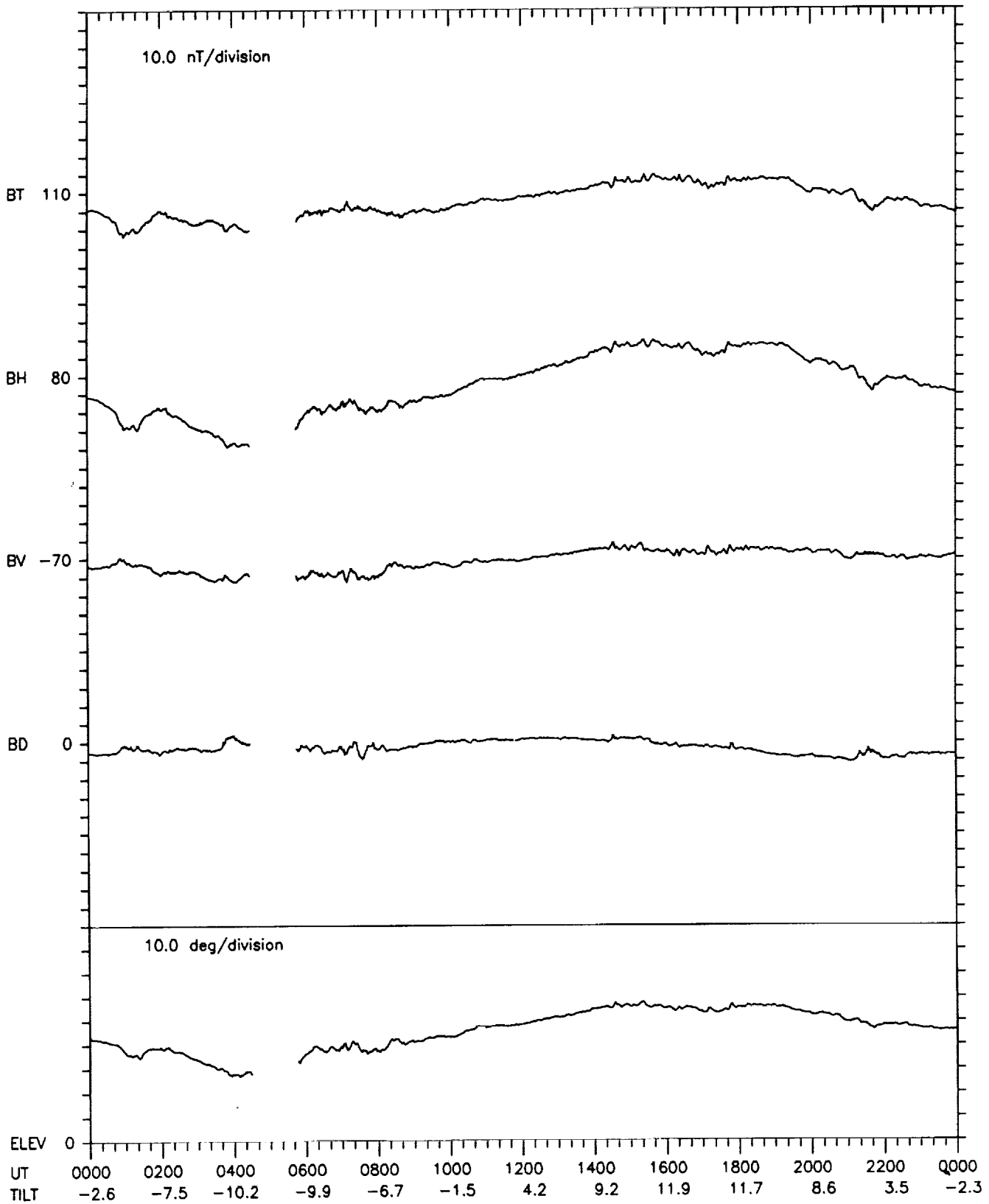
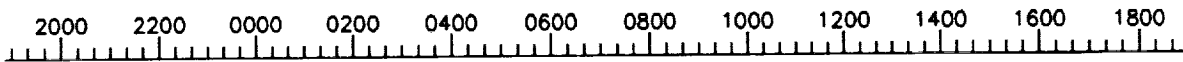
(GEOLON, MAGLAT) = (-75.1, 11.2)

MLT 5 2000 2200 0000 0200 0400 0600 0800 1000 1200 1400 1600 1800



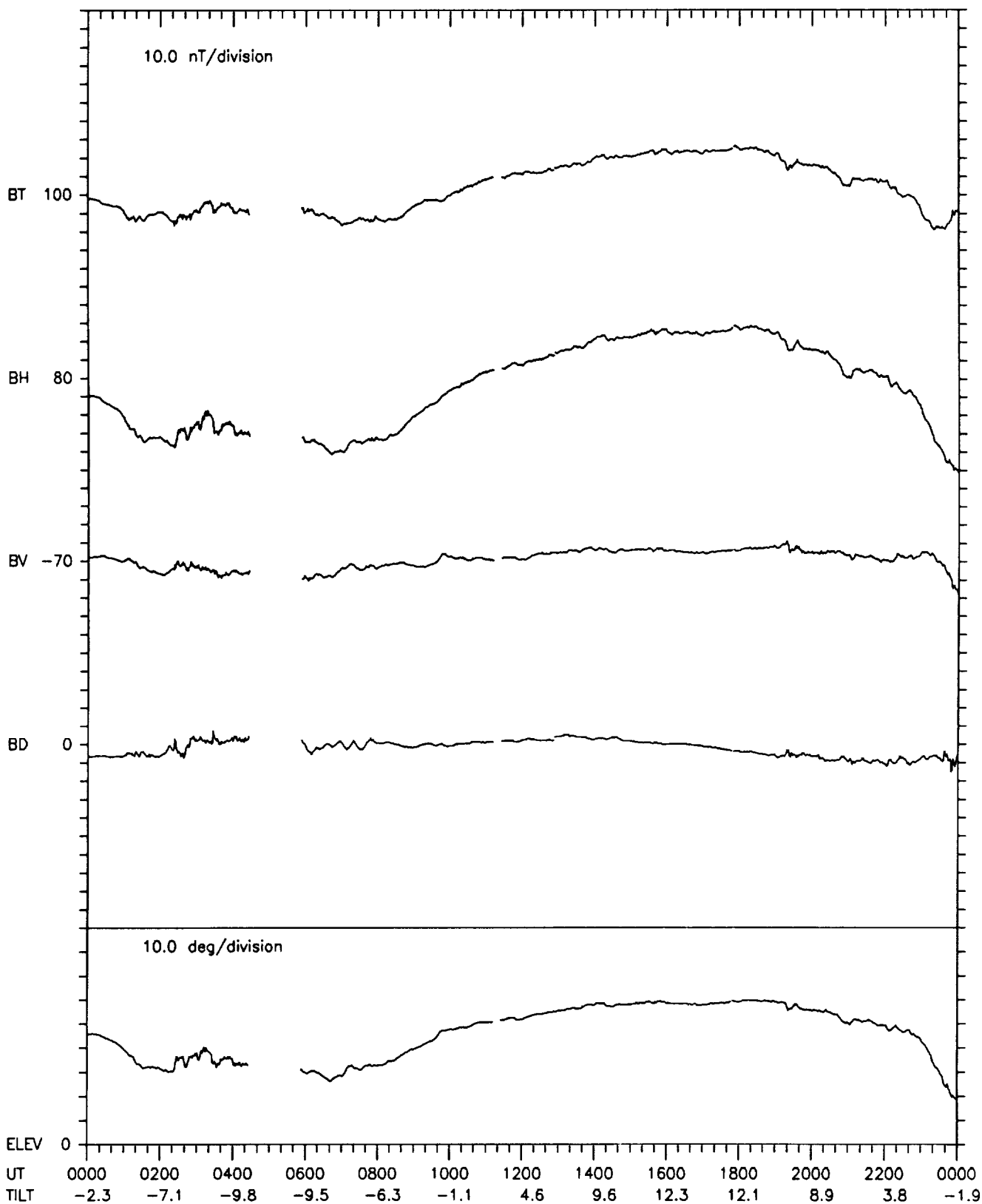
GOES 5 MAG DATA IN DIPOLE VDH COORDINATES
 1983 DAY 82 MAR 23
 (GEOLON, MAGLAT) = (-75.0, 11.2)

MLT 5



GOES 5 MAG DATA IN DIPOLE VDH COORDINATES
 1983 DAY 83 MAR 24
 (GEOLON, MAGLAT) = (-75.0, 11.2)

MLT 5 2000 2200 0000 0200 0400 0600 0800 1000 1200 1400 1600 1800

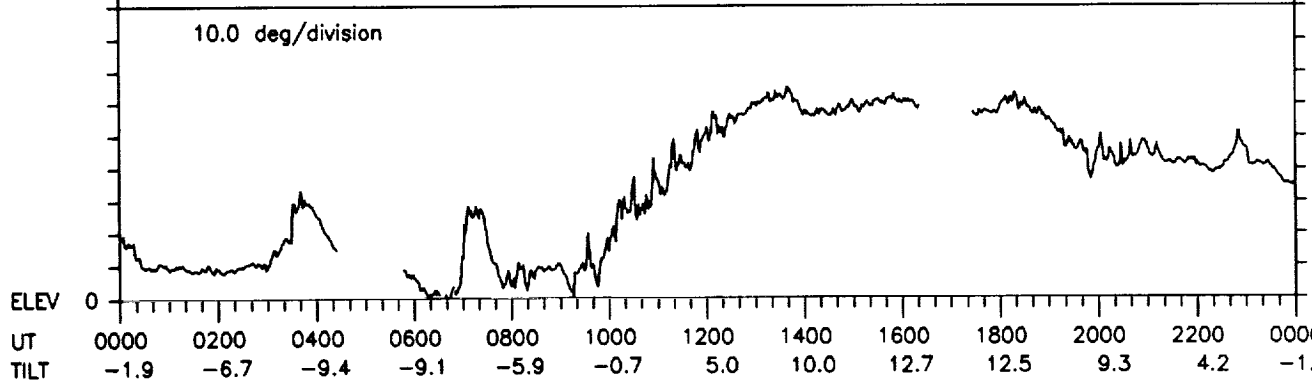
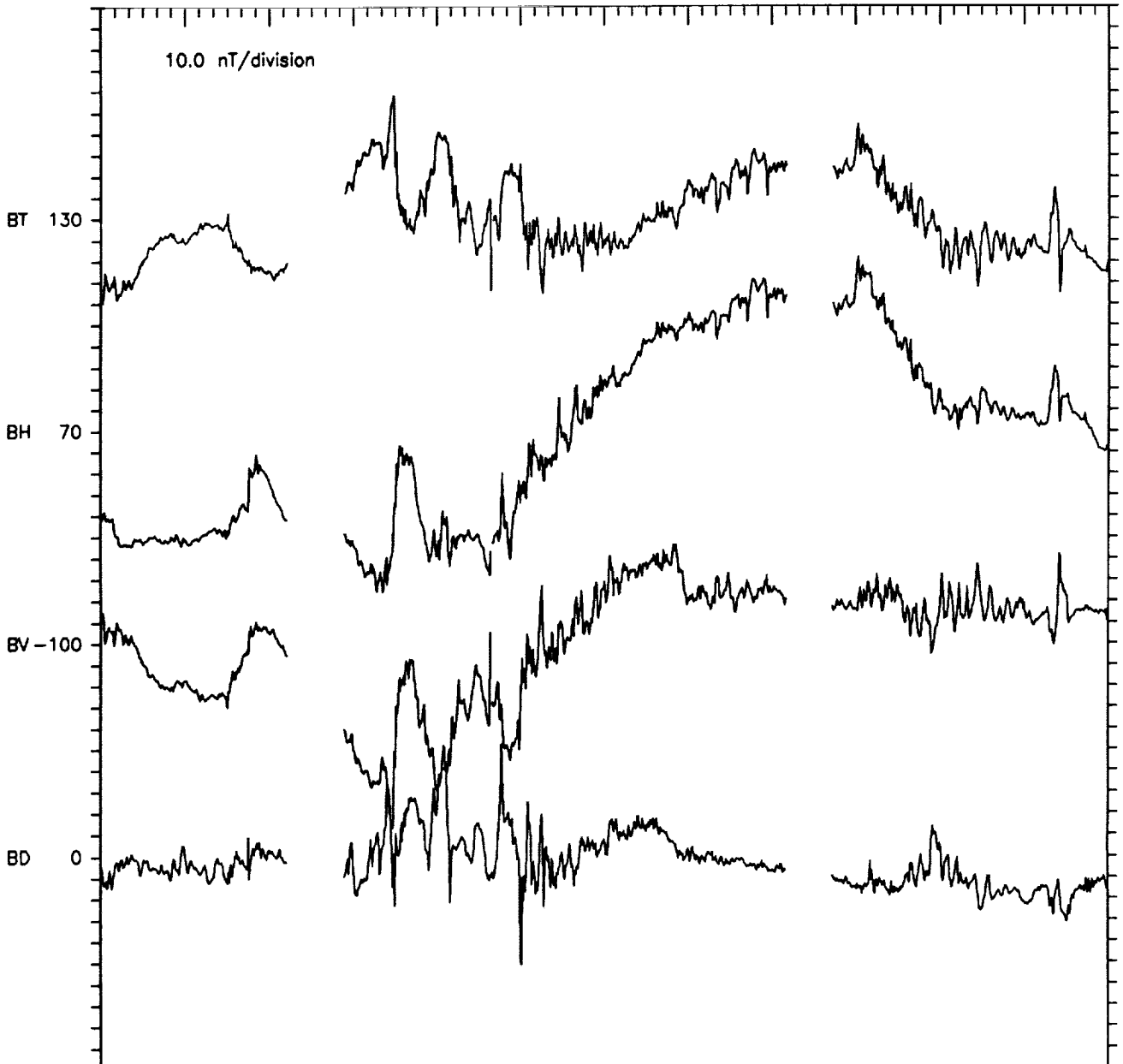



GOES 5 MAG DATA IN DIPOLE VDH COORDINATES

1983 DAY 84 MAR 25

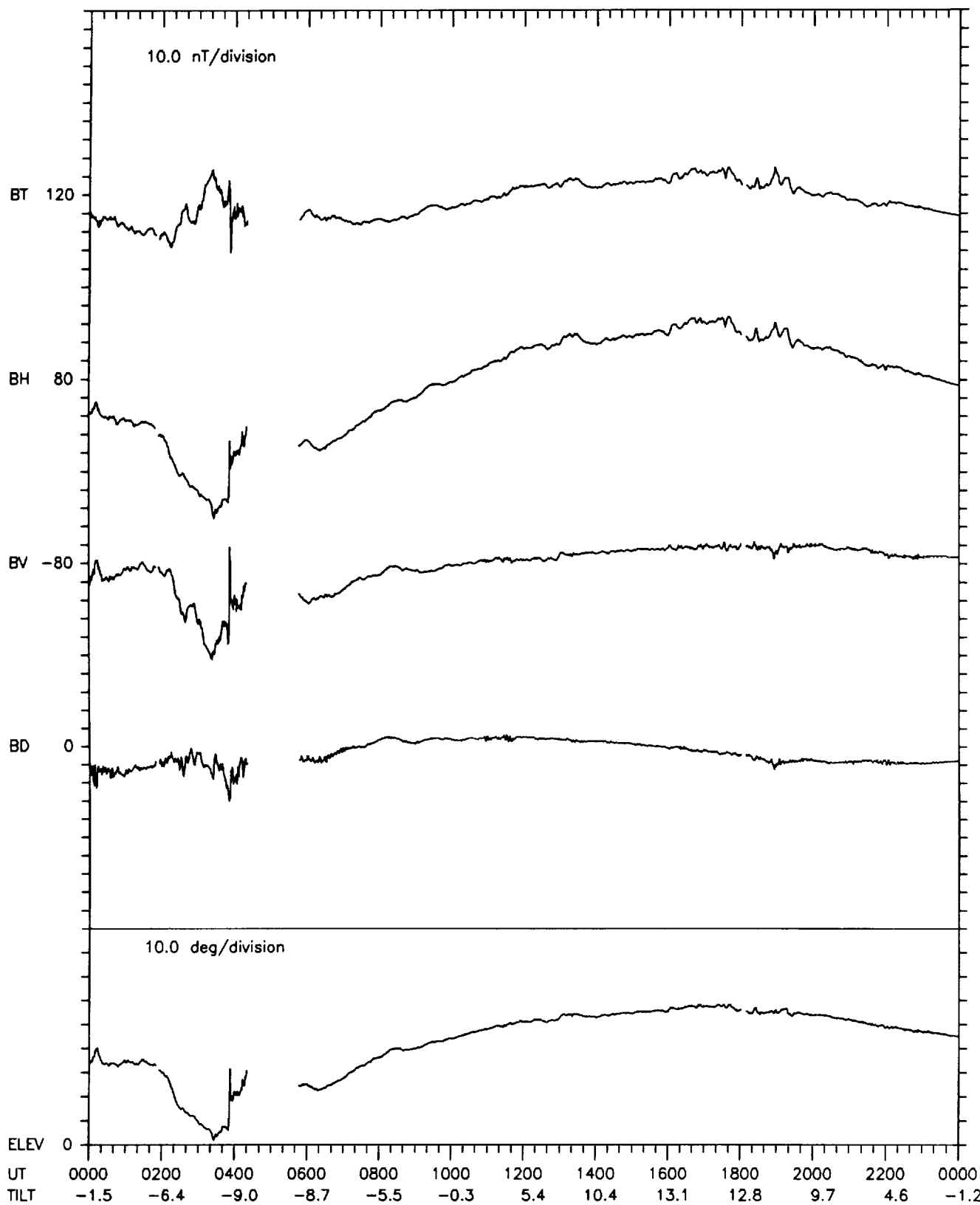
(GEOLON, MAGLAT) = (-75.0, 11.2)

MLT 5



GOES 5 MAG DATA IN DIPOLE VDH COORDINATES
 1983 DAY 85 MAR 26
 (GEOLON, MAGLAT) = (-74.9, 11.2)

MLT 5 2000 2200 0000 0200 0400 0600 0800 1000 1200 1400 1600 1800

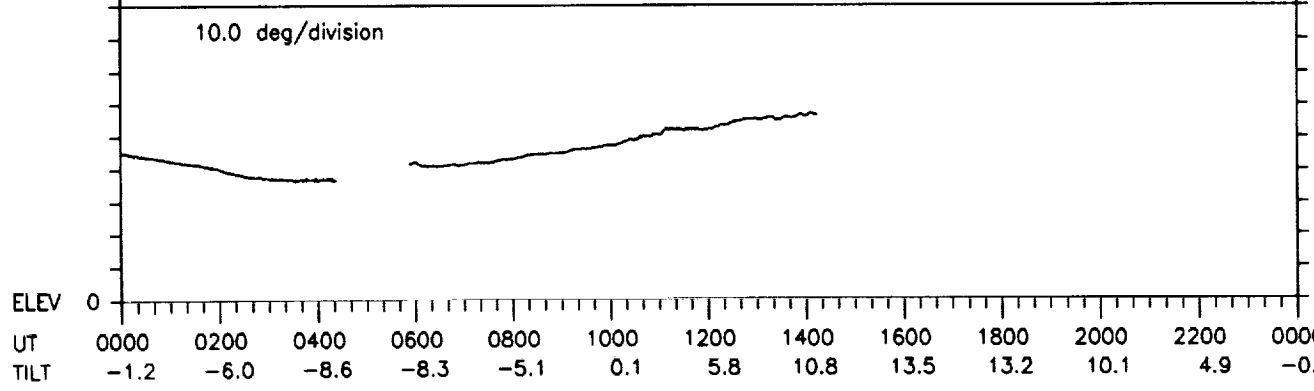
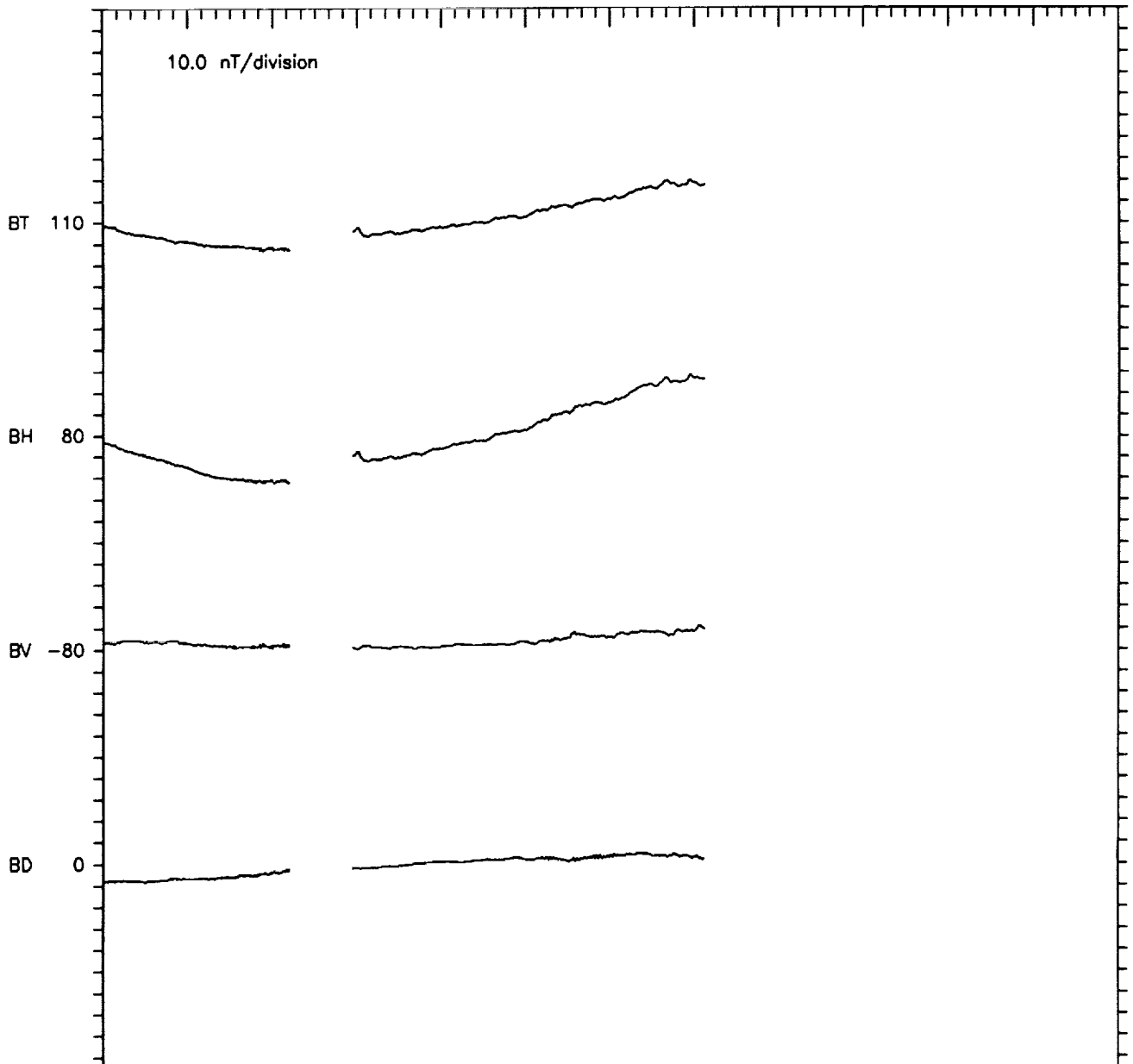


GOES 5 MAG DATA IN DIPOLE VDH COORDINATES

1983 DAY 86 MAR 27

(GEOLON, MAGLAT) = (-74.9, 11.2)

MLT 5 2000 2200 0000 0200 0400 0600 0800 1000 1200 1400 1600 1800

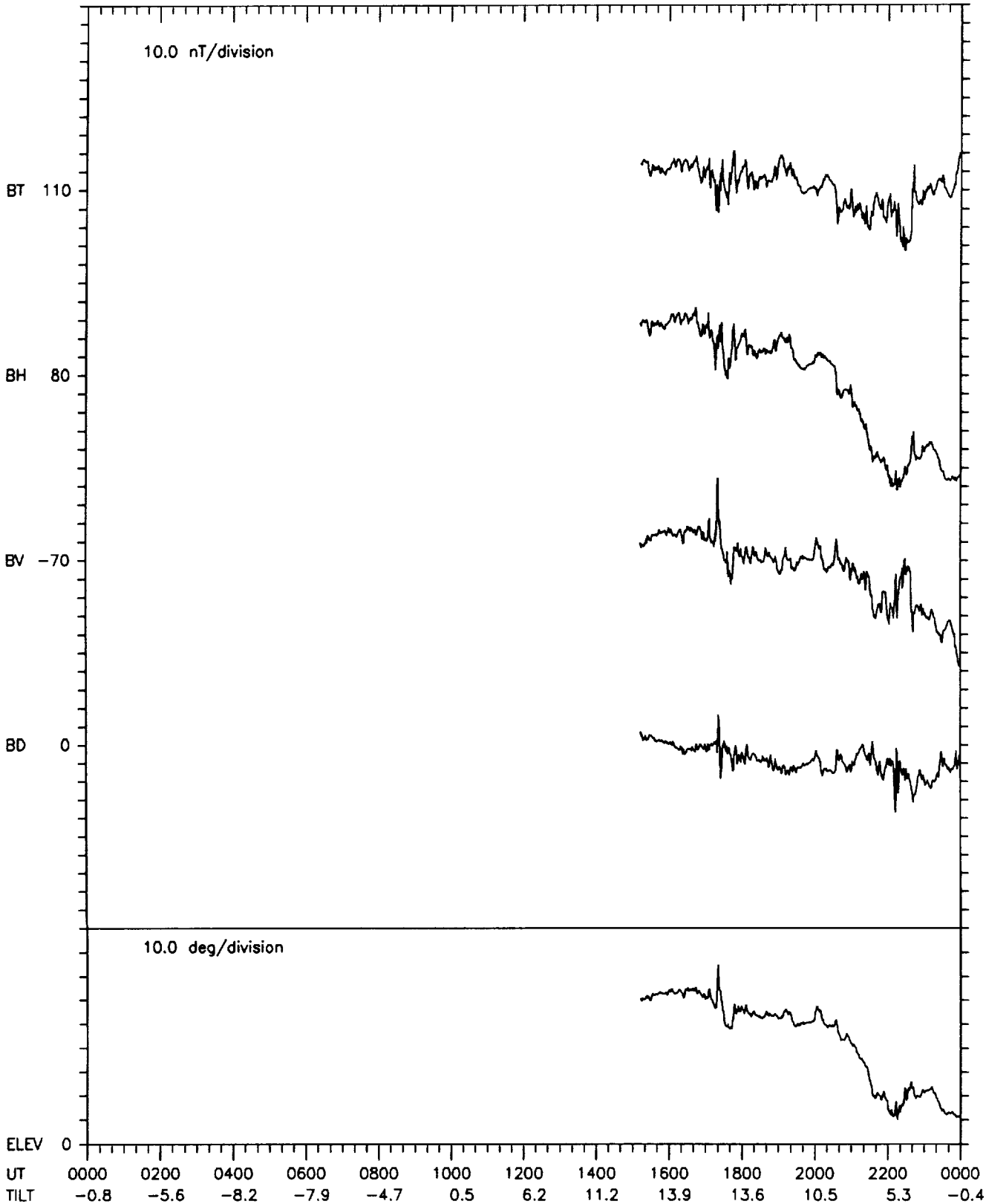



GOES 5 MAG DATA IN DIPOLE VDH COORDINATES

1983 DAY 87 MAR 28

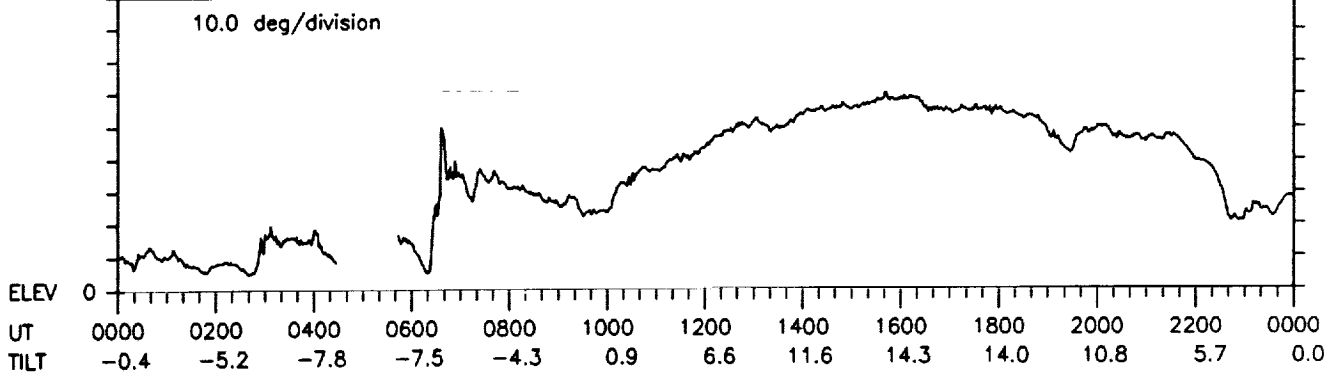
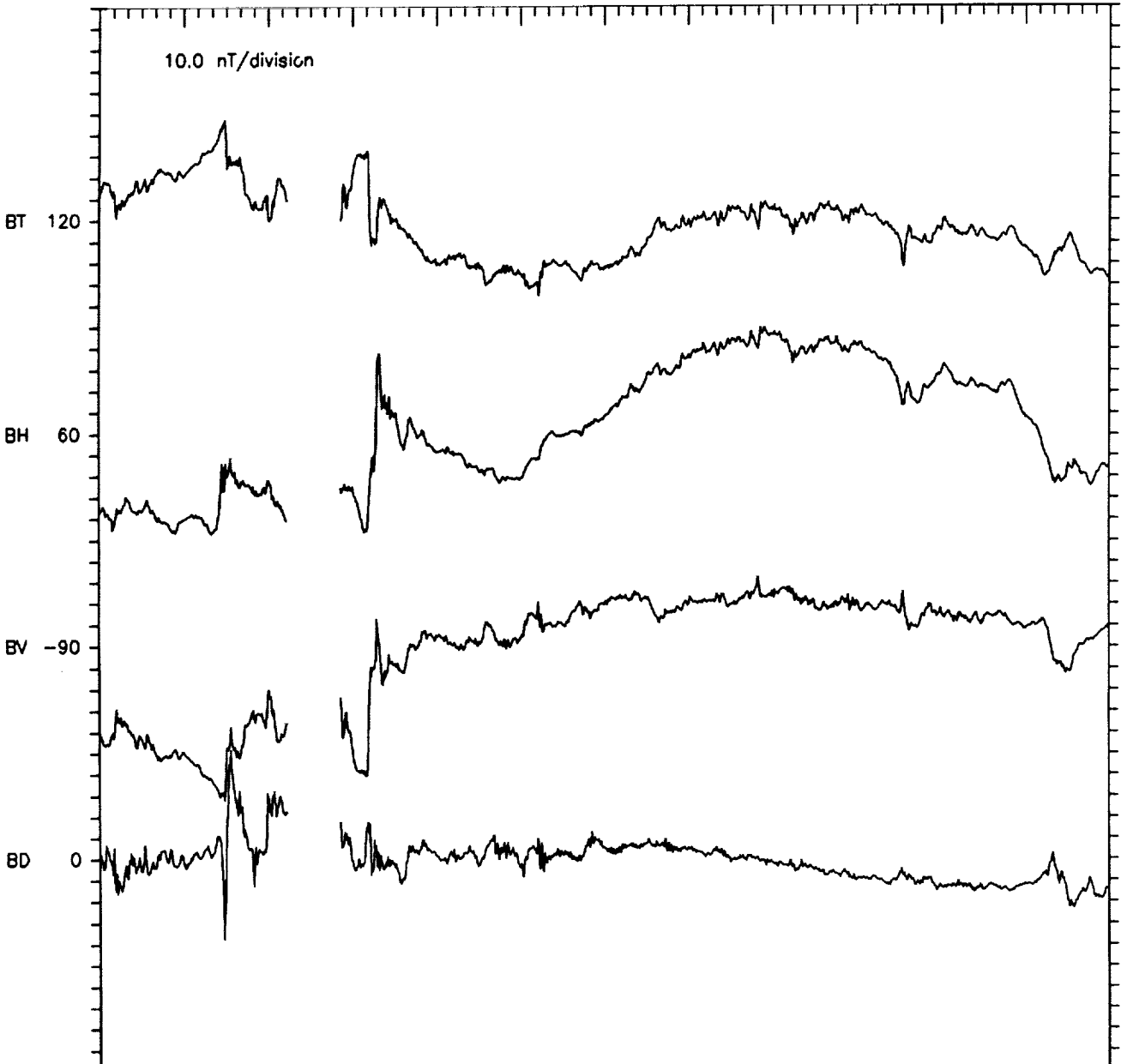
(GEOLON, MAGLAT) = (-74.9, 11.2)

MLT 5



GOES 5 MAG DATA IN DIPOLE VDH COORDINATES
 1983 DAY 88 MAR 29
 (GEOLON, MAGLAT) = (-74.9, 11.2)

MLT 5 2000 2200 0000 0200 0400 0600 0800 1000 1200 1400 1600 1800

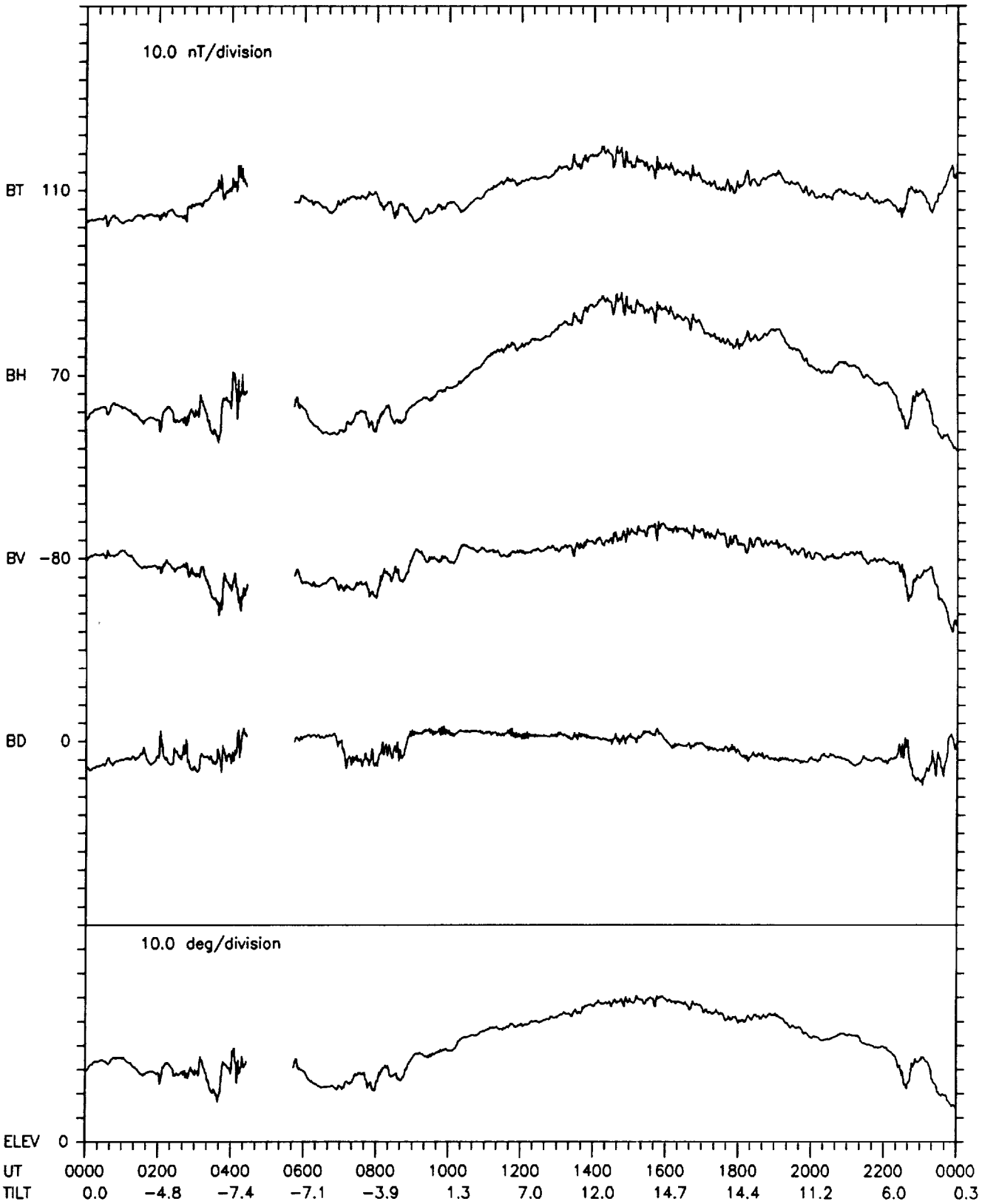


GOES 5 MAG DATA IN DIPOLE VDH COORDINATES

1983 DAY 89 MAR 30

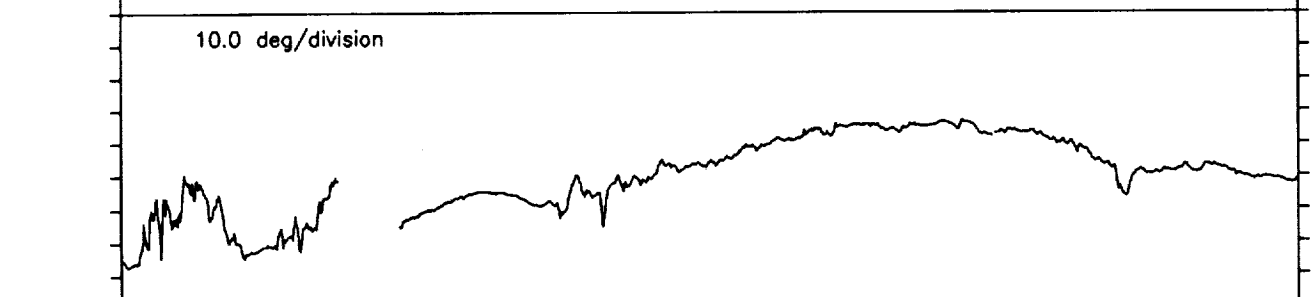
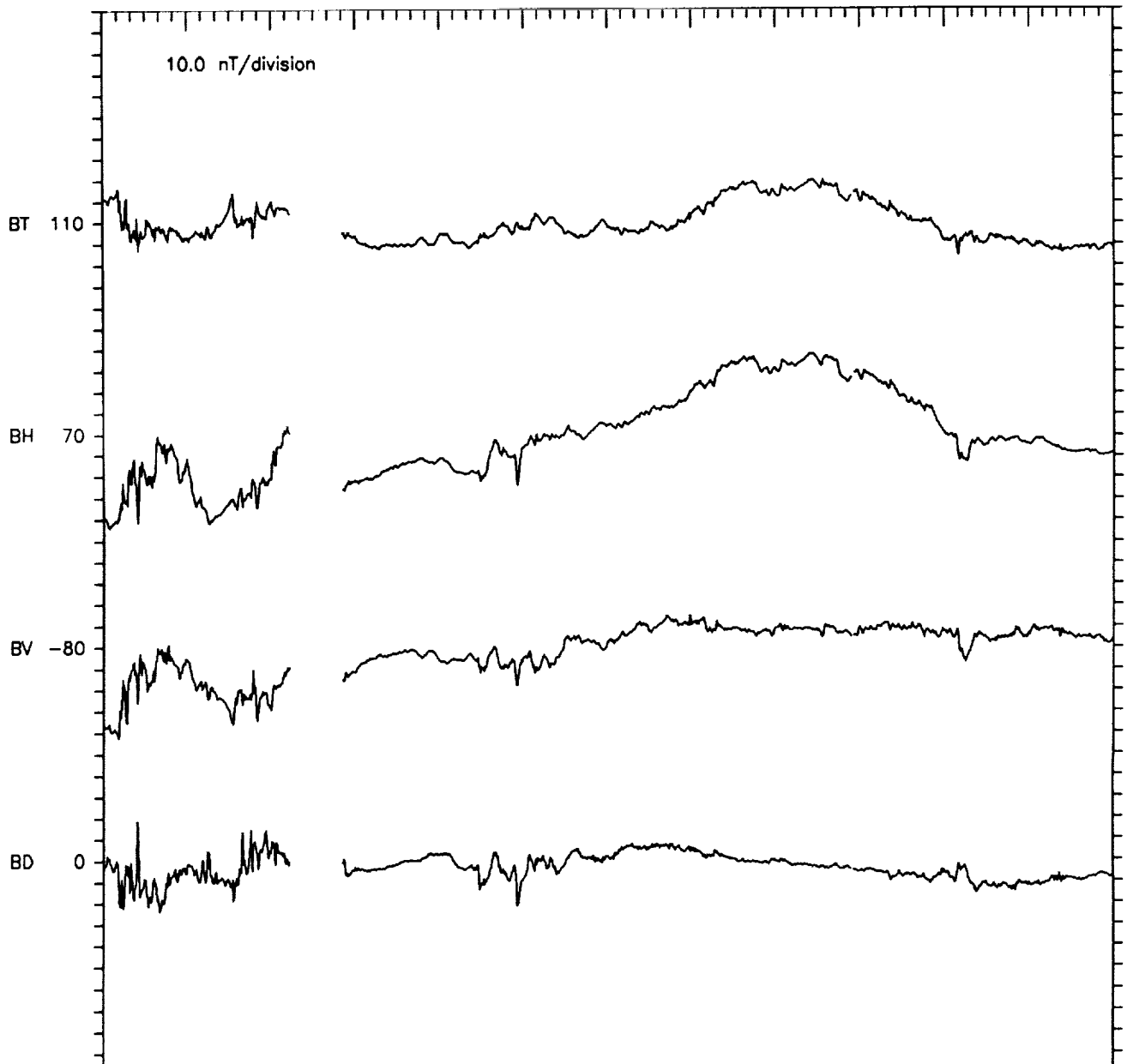
(GEOLON, MAGLAT) = (-74.8, 11.2)

MLT 5 2000 2200 0000 0200 0400 0600 0800 1000 1200 1400 1600 1800



GOES 5 MAG DATA IN DIPOLE VDH COORDINATES
 1983 DAY 90 MAR 31
 (GEOLON, MAGLAT) = (-74.8, 11.2)

MLT 5 2000 2200 0000 0200 0400 0600 0800 1000 1200 1400 1600 1800



UT 0000 0200 0400 0600 0800 1000 1200 1400 1600 1800 2000 2200 0000

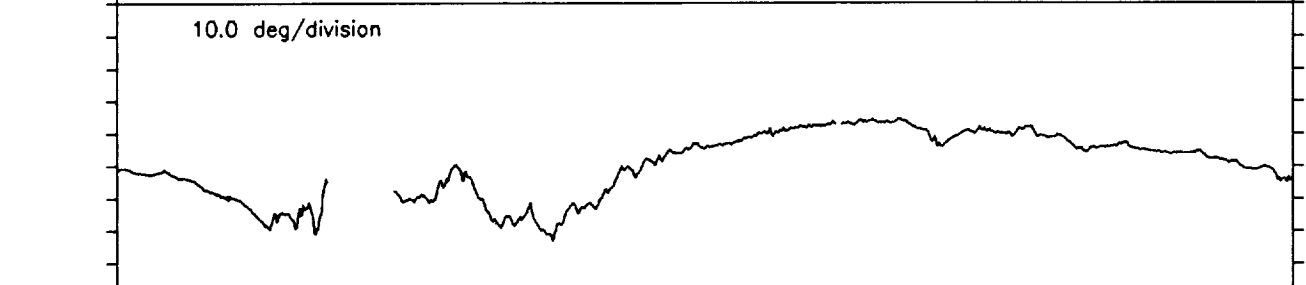
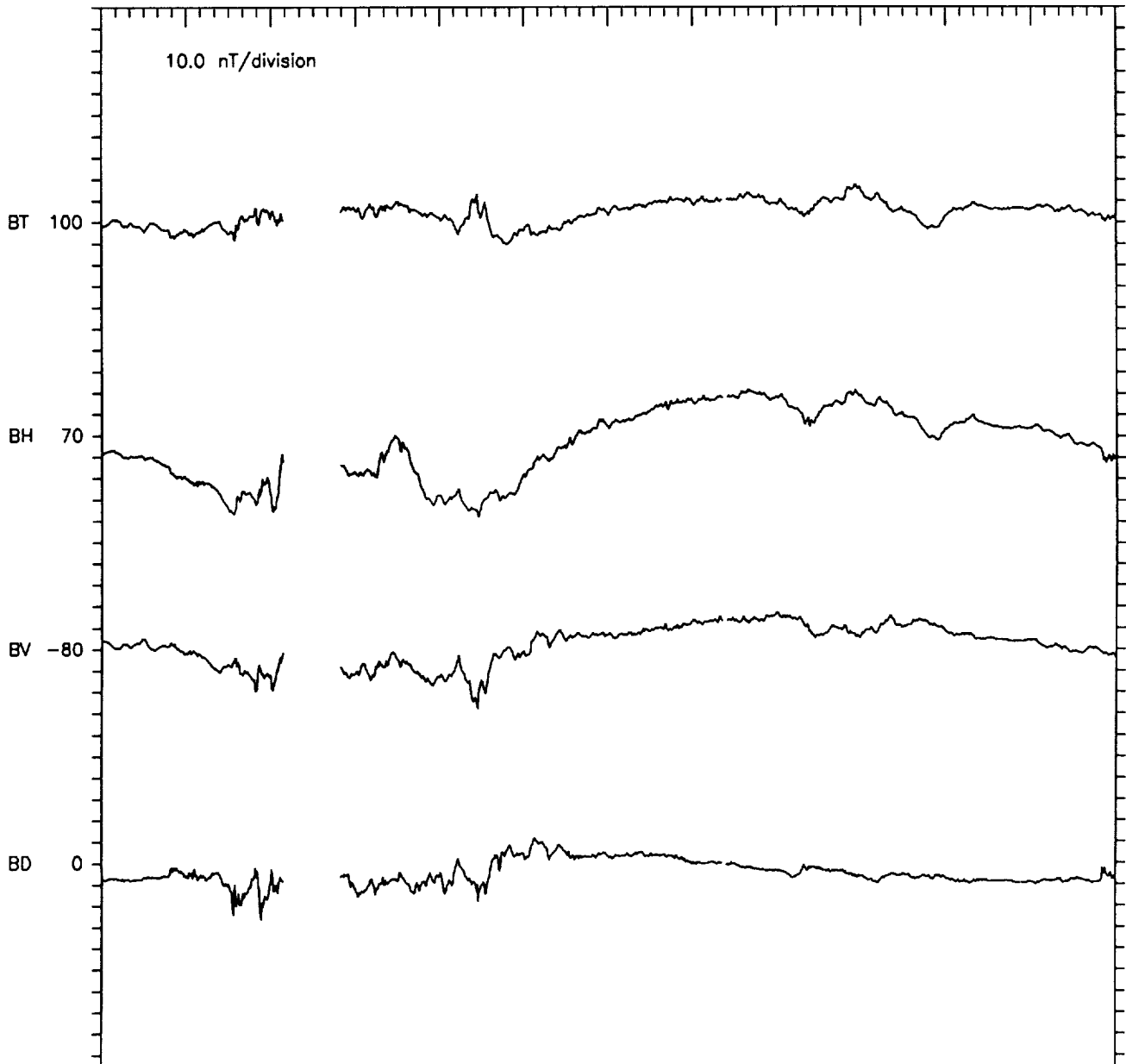
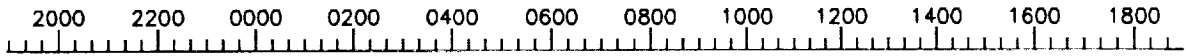
TILT 0.3 -4.5 -7.0 -6.7 -3.5 1.6 7.4 12.4 15.1 14.8 11.6 6.4 0.7

GOES 5 MAG DATA IN DIPOLE VDH COORDINATES

1983 DAY 91 APR 1

(GEOLON, MAGLAT) = (-74.8, 11.2)

MLT 5



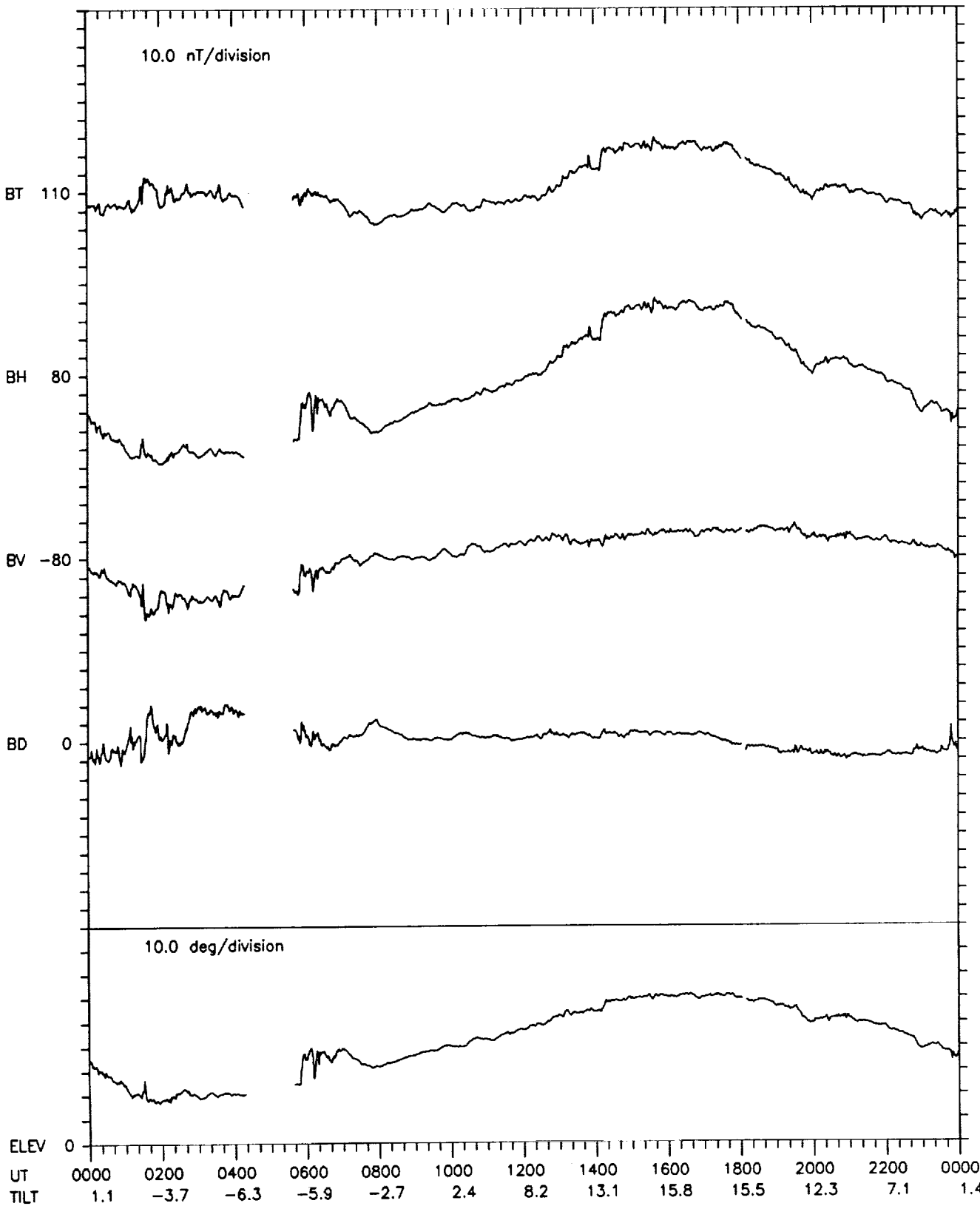
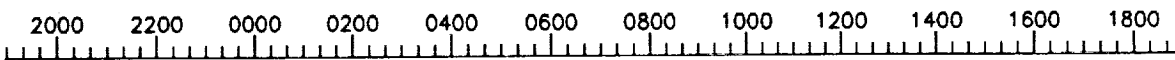
UT	0000	0200	0400	0600	0800	1000	1200	1400	1600	1800	2000	2200	0000
TILT	0.7	-4.1	-6.7	-6.3	-3.1	2.0	7.8	12.7	15.5	15.1	11.9	6.8	1.1

GOES 5 MAG DATA IN DIPOLE VDH COORDINATES

1983 DAY 92 APR 2

(GEOLON, MAGLAT) = (-74.8, 11.2)

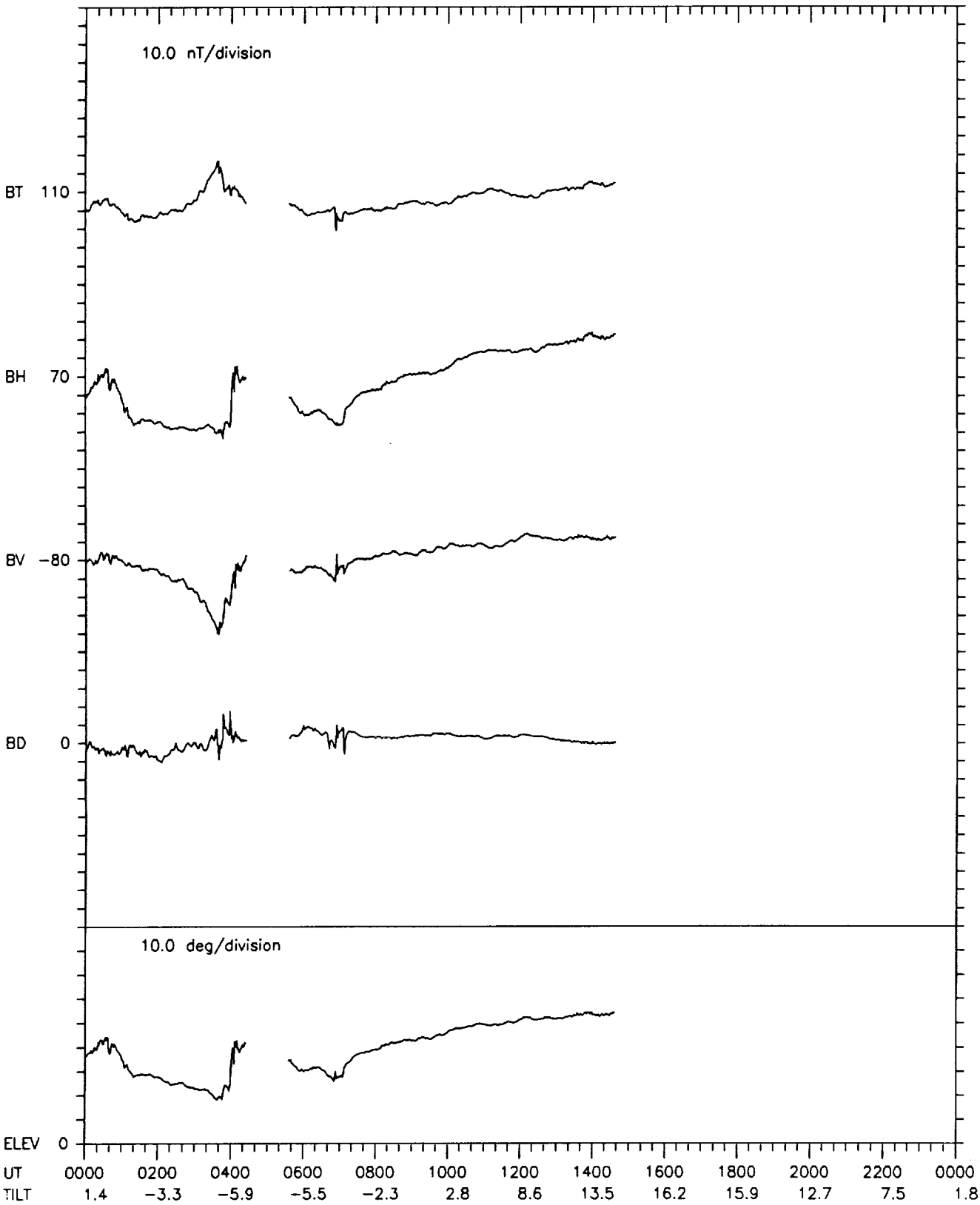
MLT 5



C-2


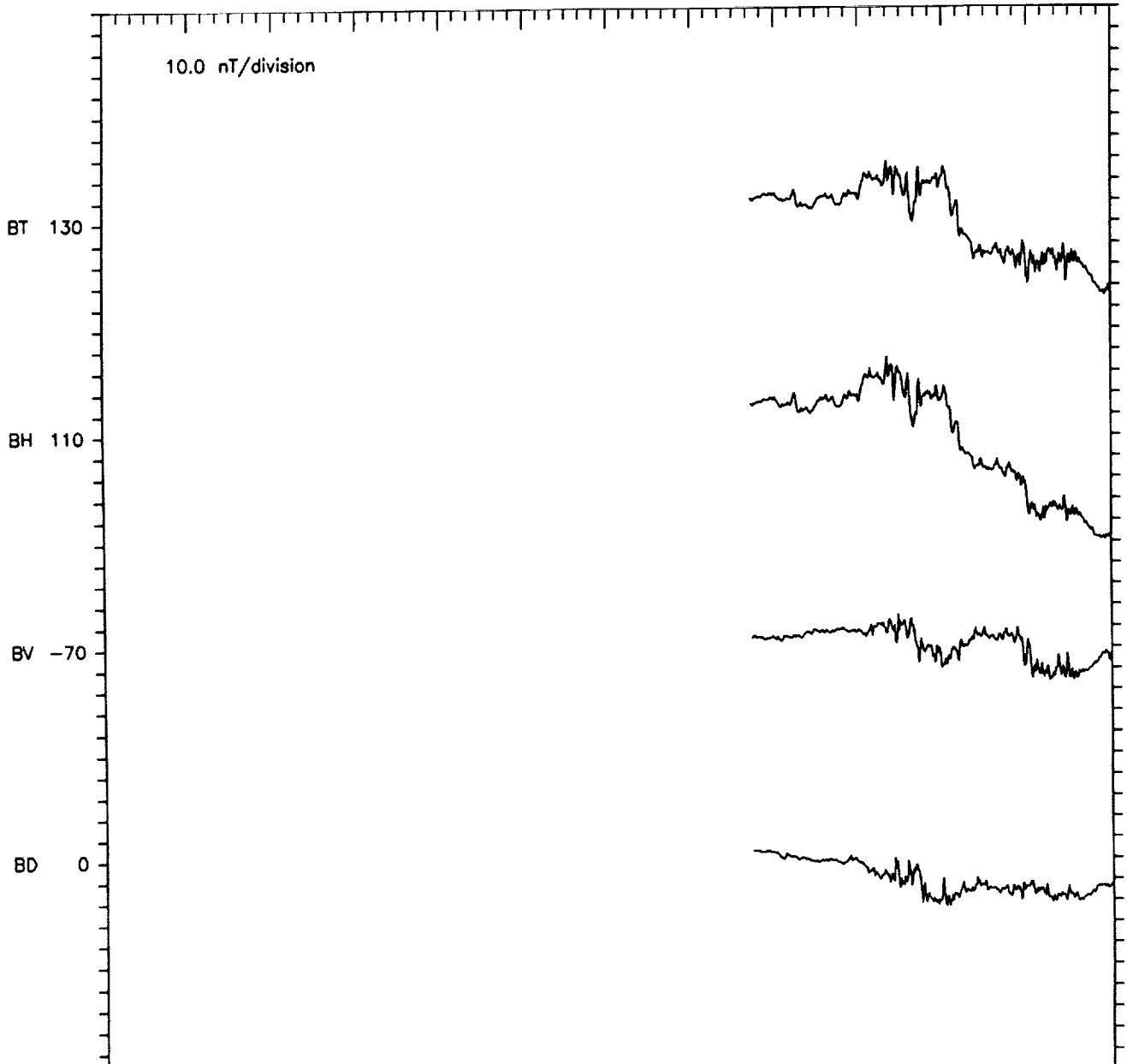
GOES 5 MAG DATA IN DIPOLE VDH COORDINATES
 1983 DAY 93 APR 3
 (GEOLON, MAGLAT) = (-74.8, 11.2)

MLT 5 2000 2200 0000 0200 0400 0600 0800 1000 1200 1400 1600 1800



GOES 5 MAG DATA IN DIPOLE VDH COORDINATES
 1983 DAY 94 APR 4
 (GEOLON, MAGLAT) = (-74.8, 11.2)

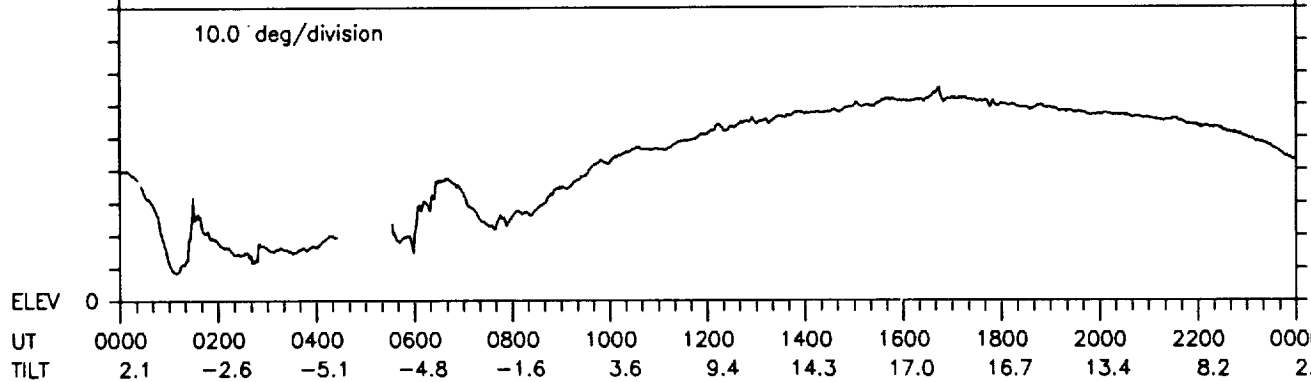
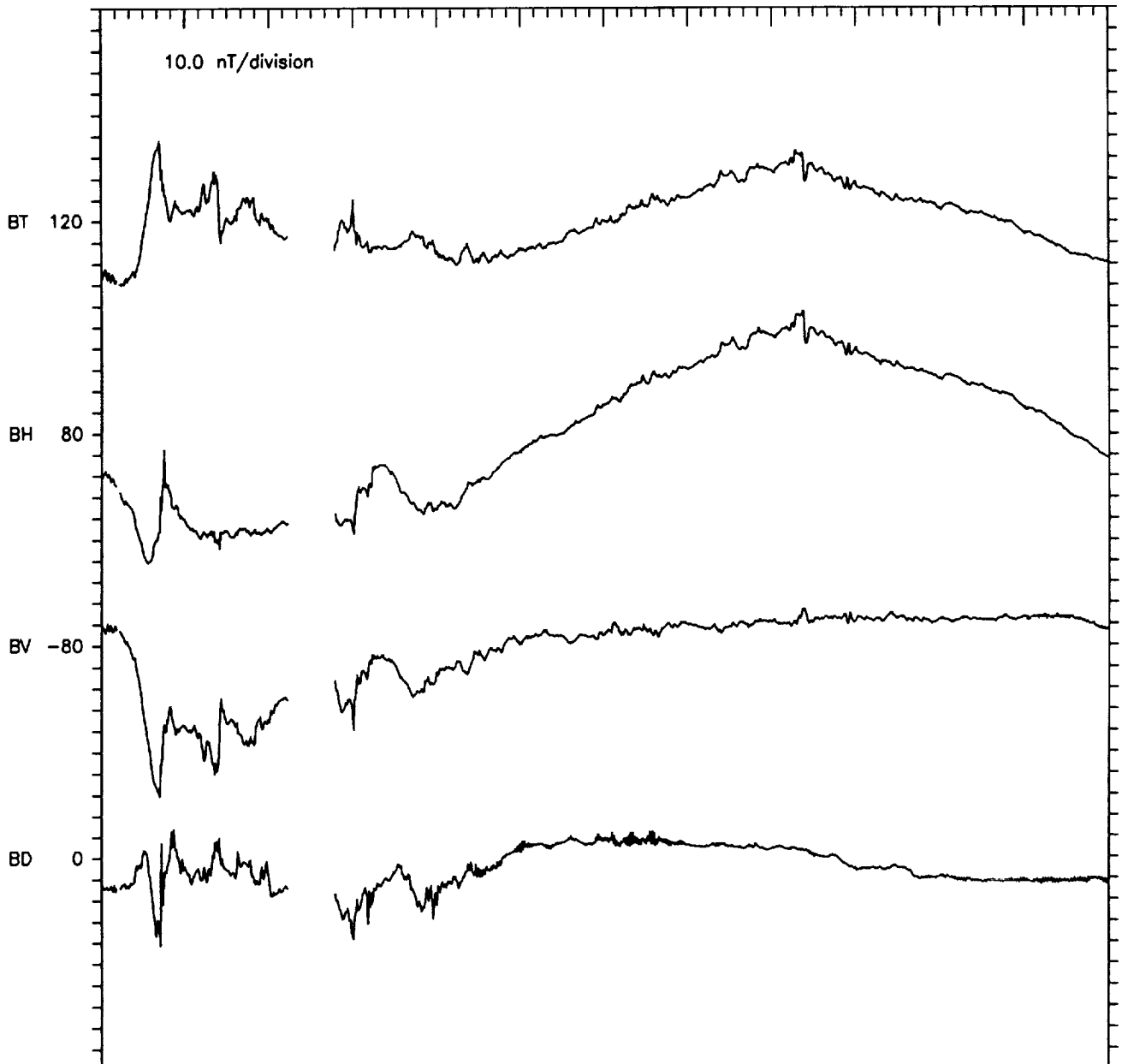
MLT 5 2000 2200 0000 0200 0400 0600 0800 1000 1200 1400 1600 1800



UT 0000 0200 0400 0600 0800 1000 1200 1400 1600 1800 2000 2200 0000
 TILT 1.8 -3.0 -5.5 -5.1 -1.9 3.2 9.0 13.9 16.6 16.3 13.1 7.9 2.1

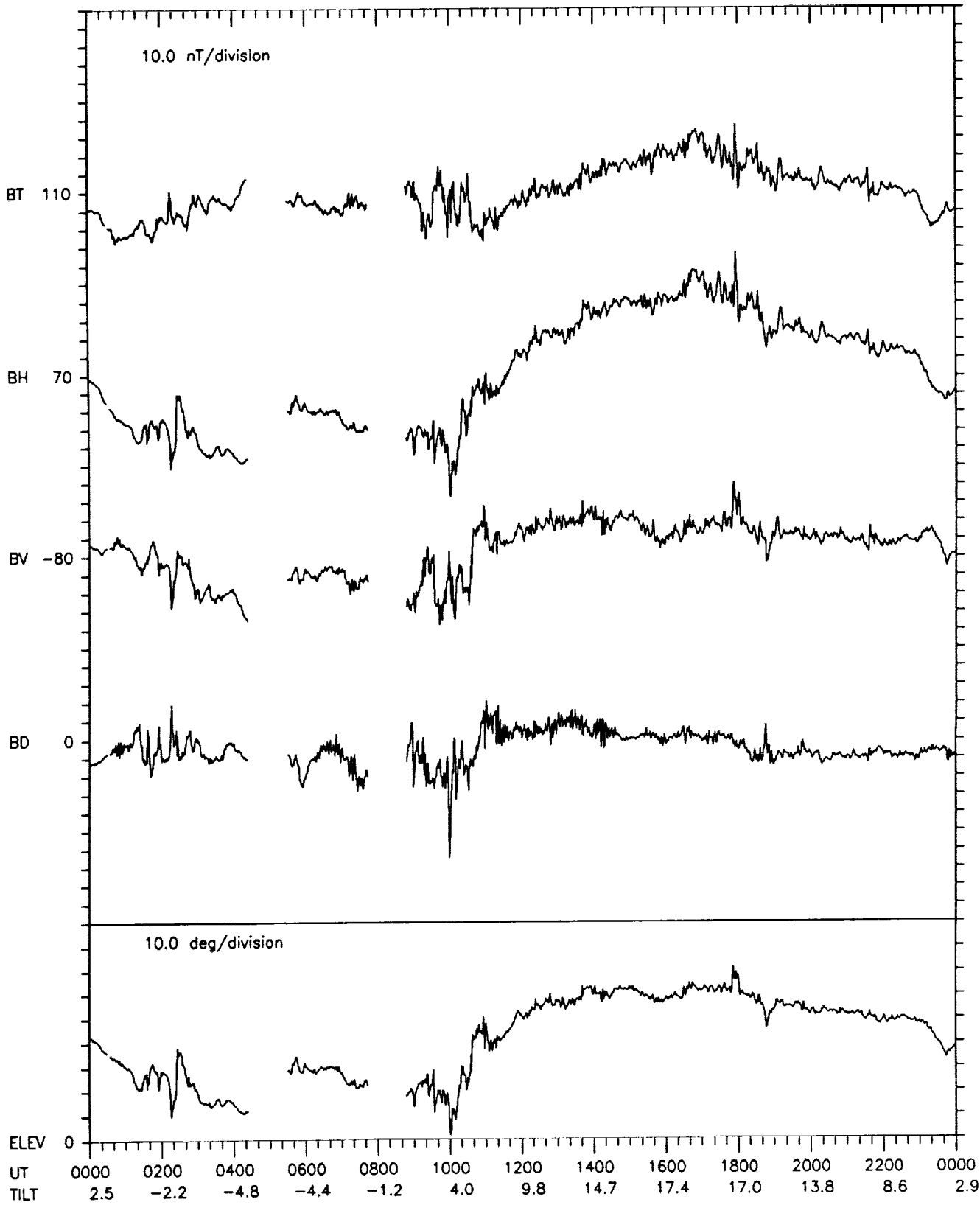
GOES 5 MAG DATA IN DIPOLE VDH COORDINATES
 1983 DAY 95 APR 5
 (GEOLON, MAGLAT) = (-74.7, 11.2)

MLT 5 2000 2200 0000 0200 0400 0600 0800 1000 1200 1400 1600 1800



GOES 5 MAG DATA IN DIPOLE VDH COORDINATES
 1983 DAY 96 APR 6
 (GEOLON, MAGLAT) = (-74.7, 11.2)

MLT 5 2000 2200 0000 0200 0400 0600 0800 1000 1200 1400 1600 1800

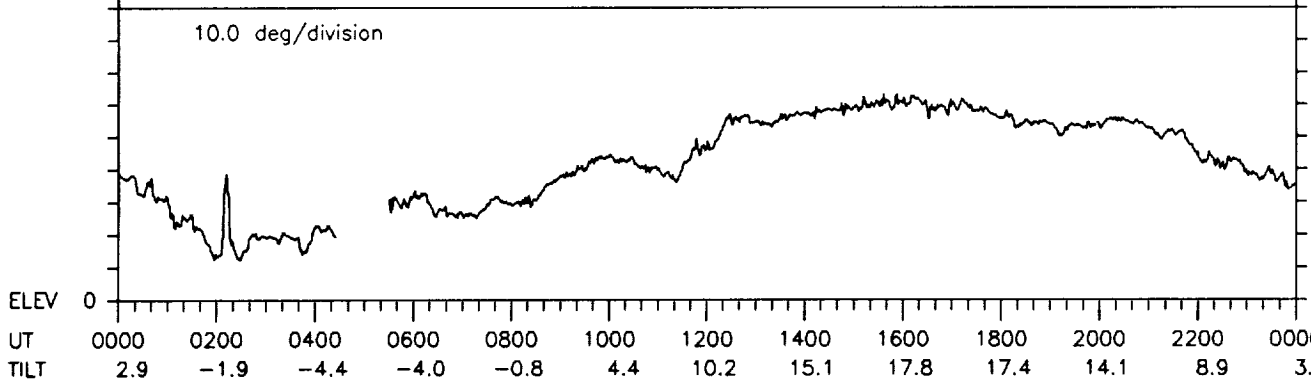
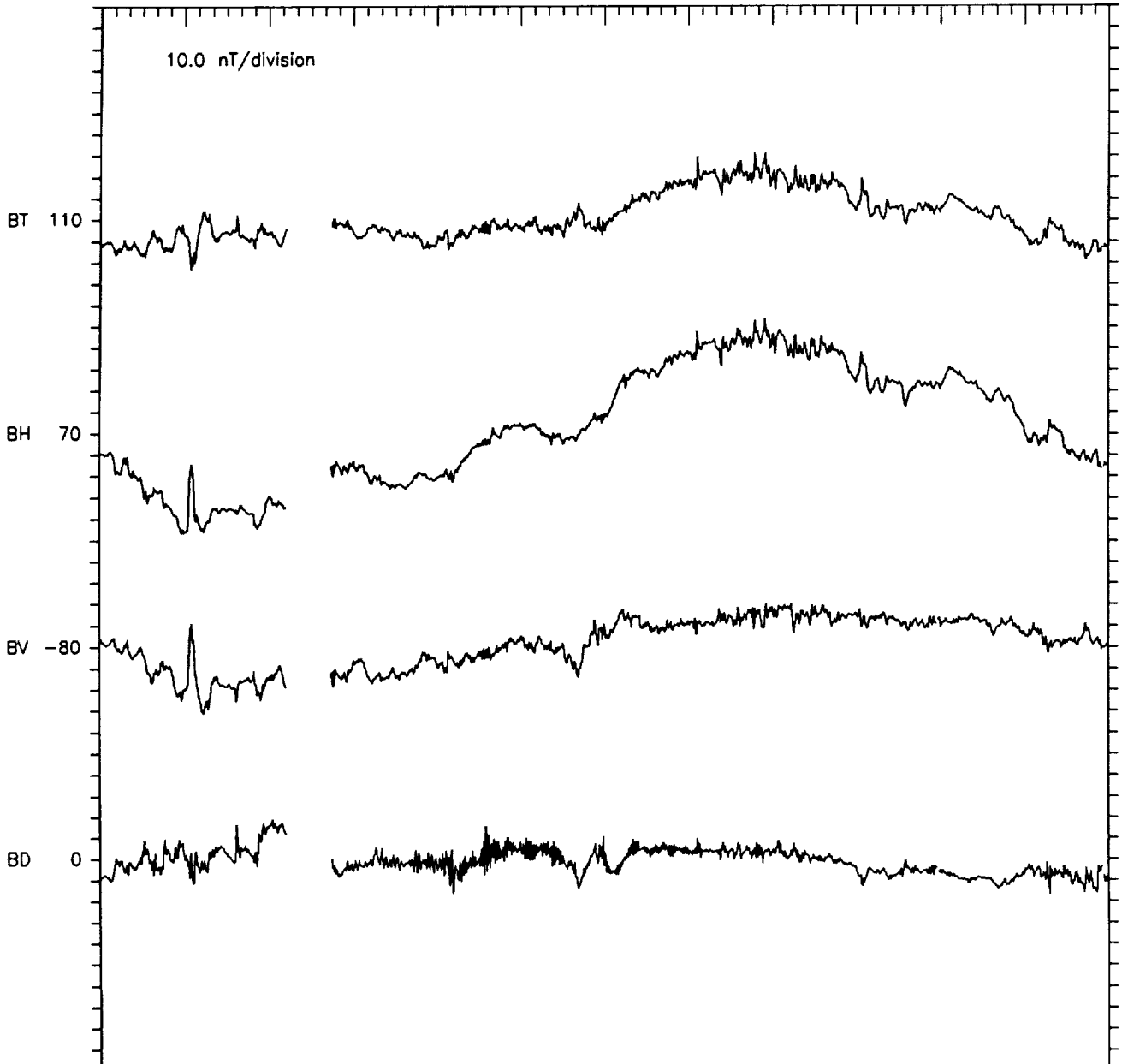
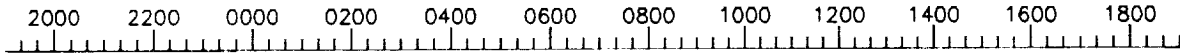


GOES 5 MAG DATA IN DIPOLE VDH COORDINATES

1983 DAY 97 APR 7

(GEOLON, MAGLAT) = (-74.7, 11.2)

MLT 5

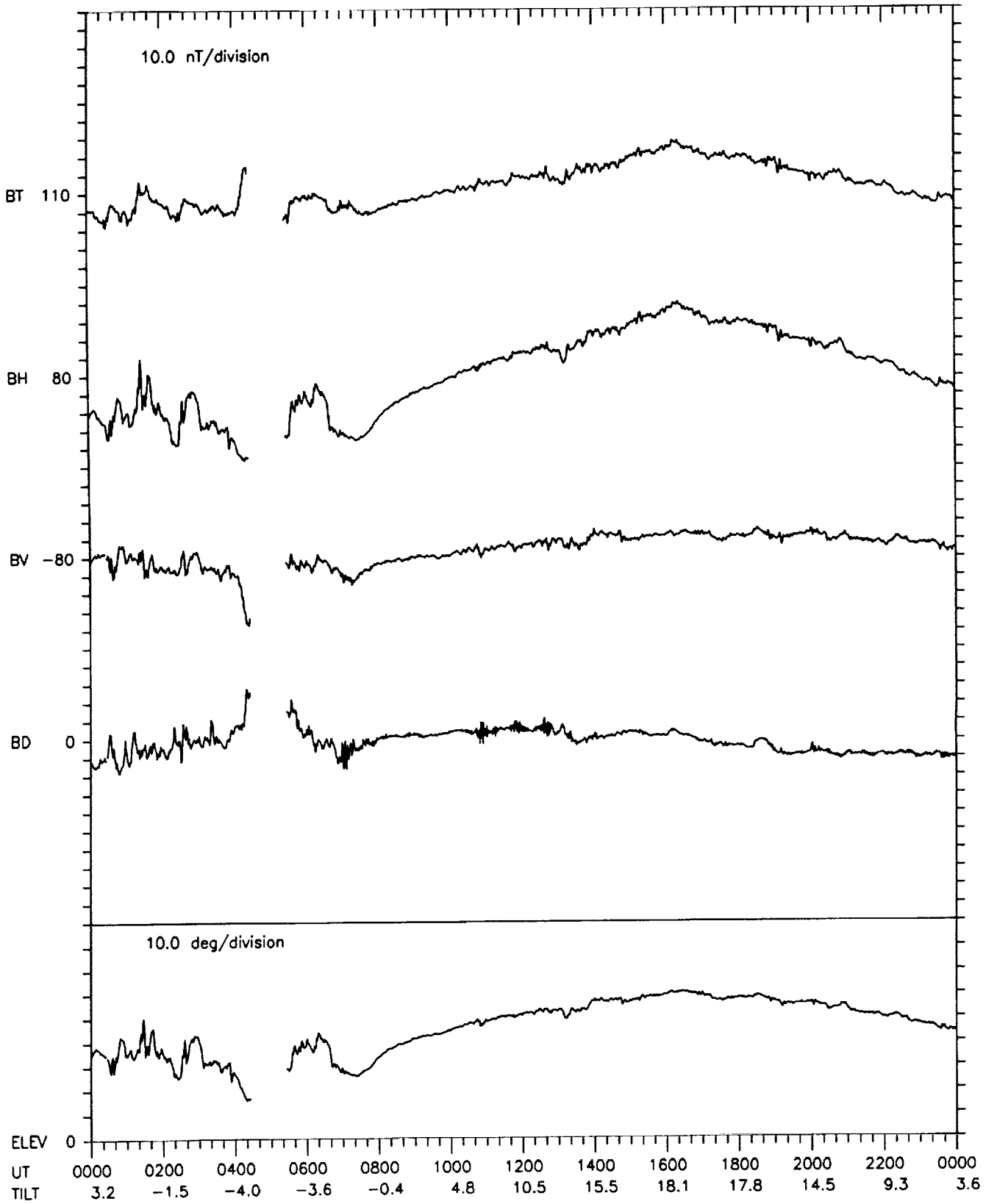
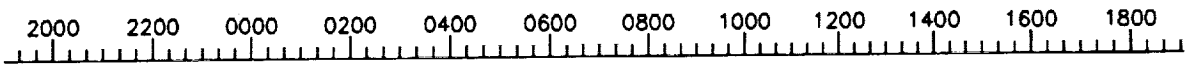


GOES 5 MAG DATA IN DIPOLE VDH COORDINATES

1983 DAY 98 APR 8

(GEOLON, MAGLAT) = (-74.7, 11.2)

MLT 5

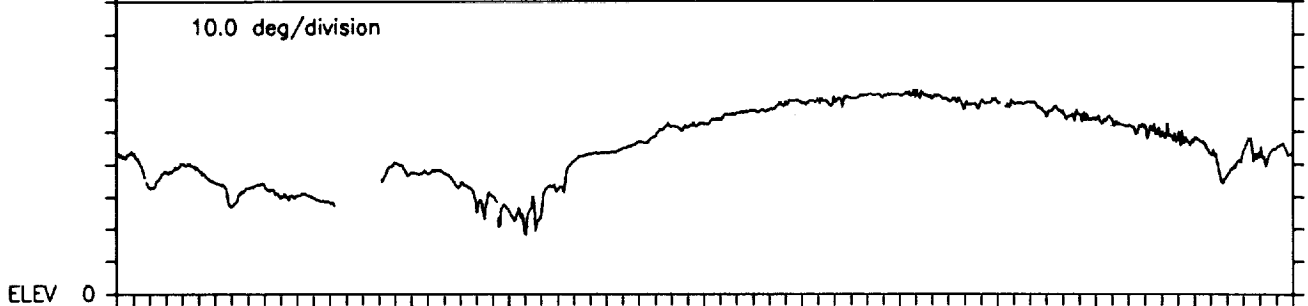
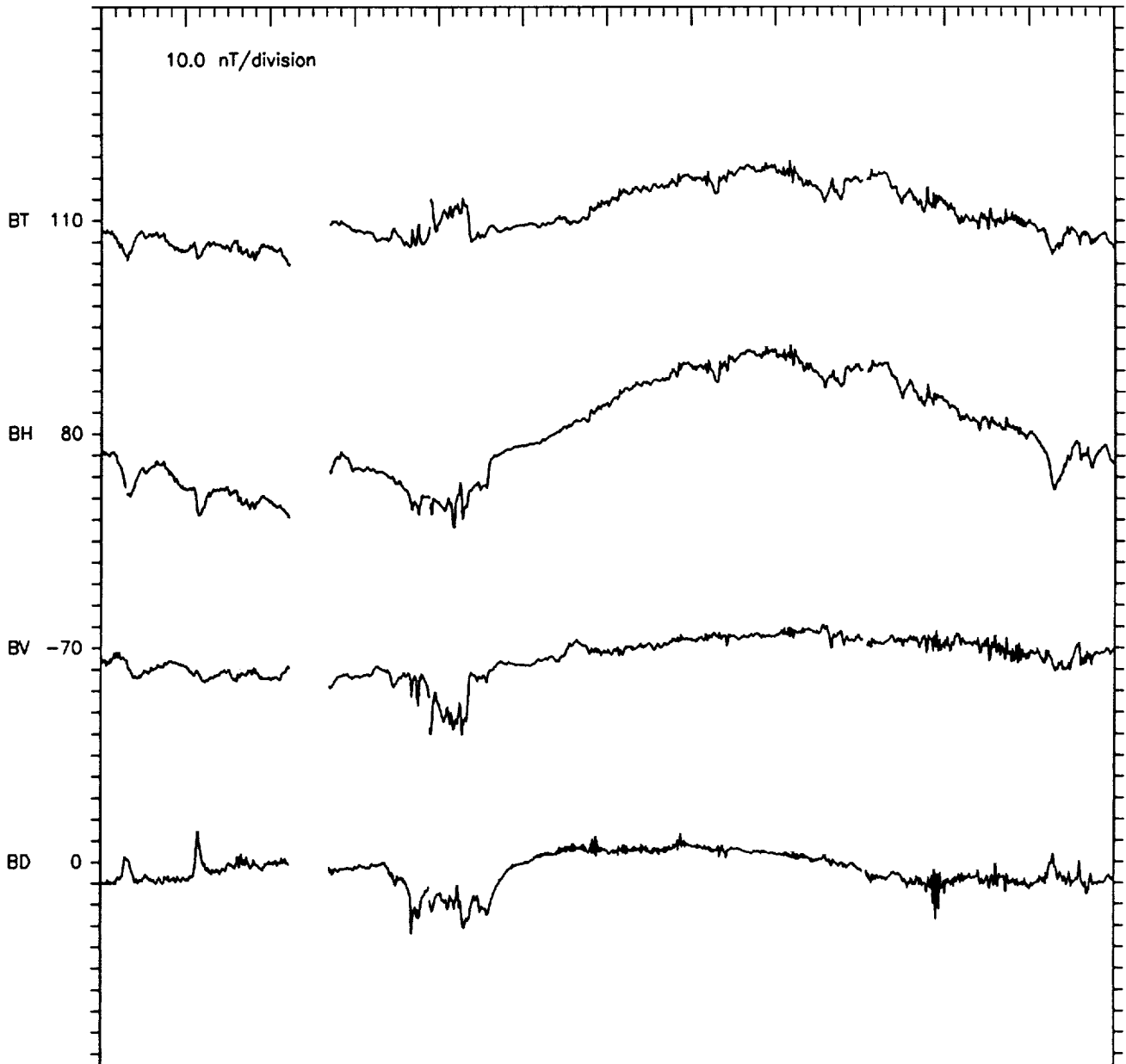



GOES 5 MAG DATA IN DIPOLE VDH COORDINATES

1983 DAY 99 APR 9

(GEOLON, MAGLAT) = (-74.7, 11.2)

MLT 5



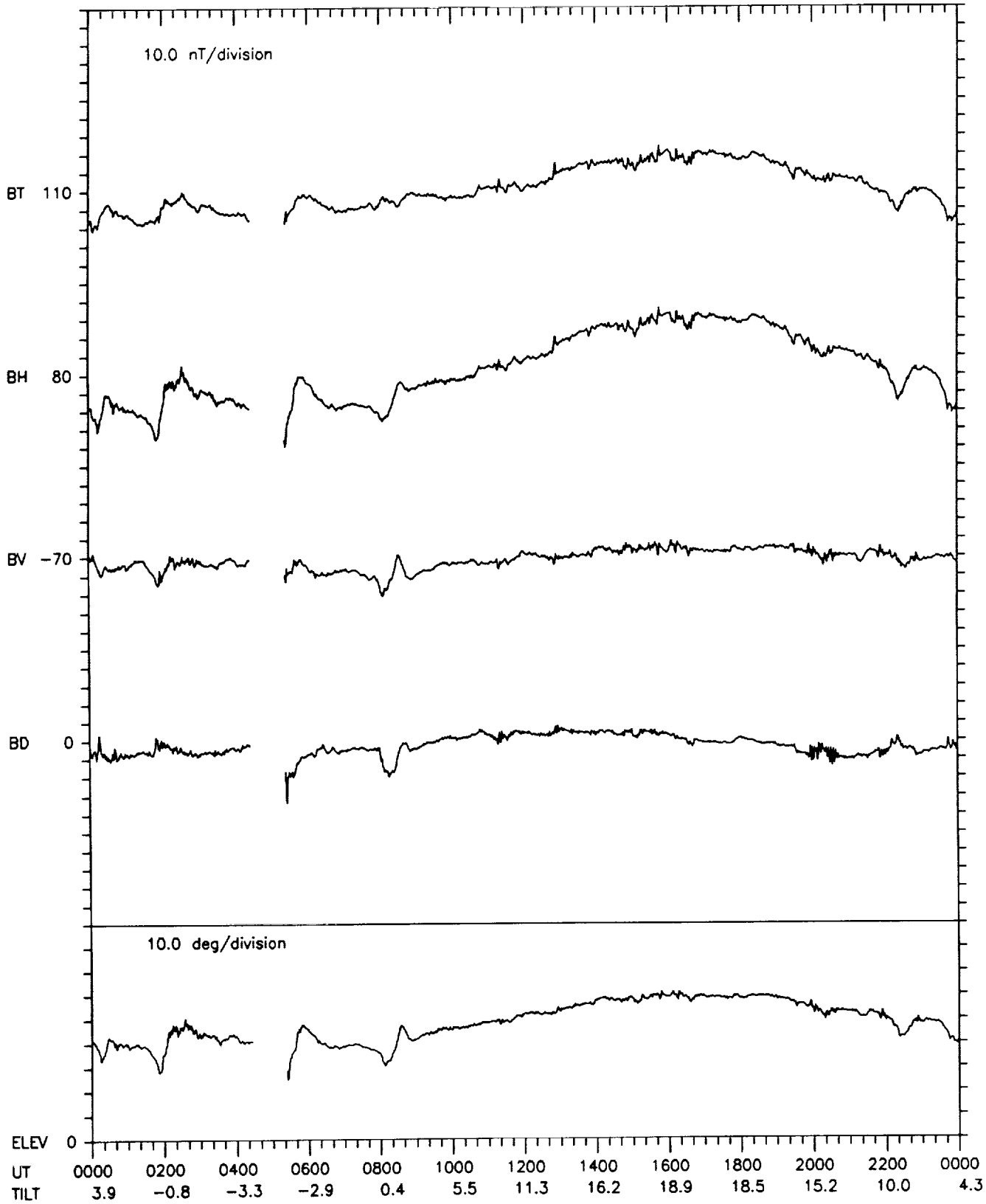
UT	0000	0200	0400	0600	0800	1000	1200	1400	1600	1800	2000	2200	0000
TILT	3.6	-1.1	-3.6	-3.2	0.0	5.1	10.9	15.8	18.5	18.1	14.9	9.6	3.9

GOES 5 MAG DATA IN DIPOLE VDH COORDINATES

1983 DAY100 APR 10

(GEOLON, MAGLAT) = (-74.6, 11.2)

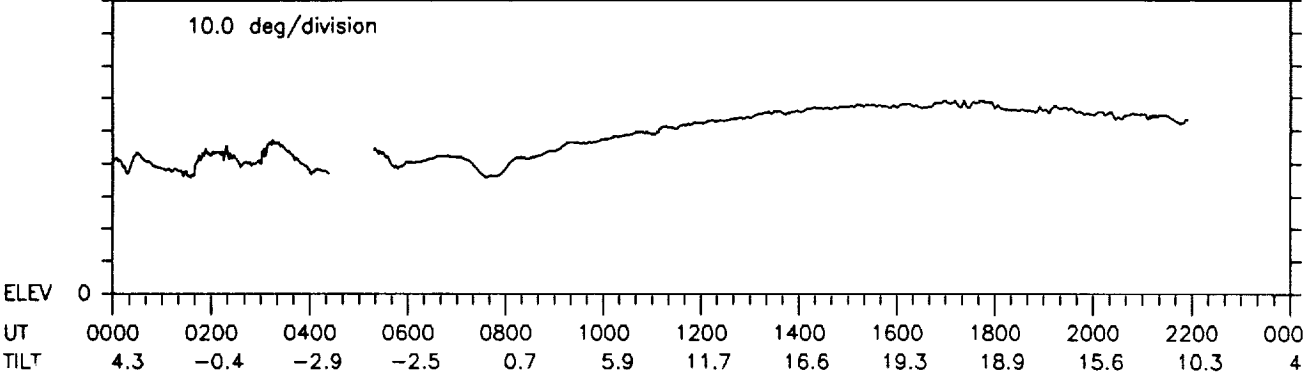
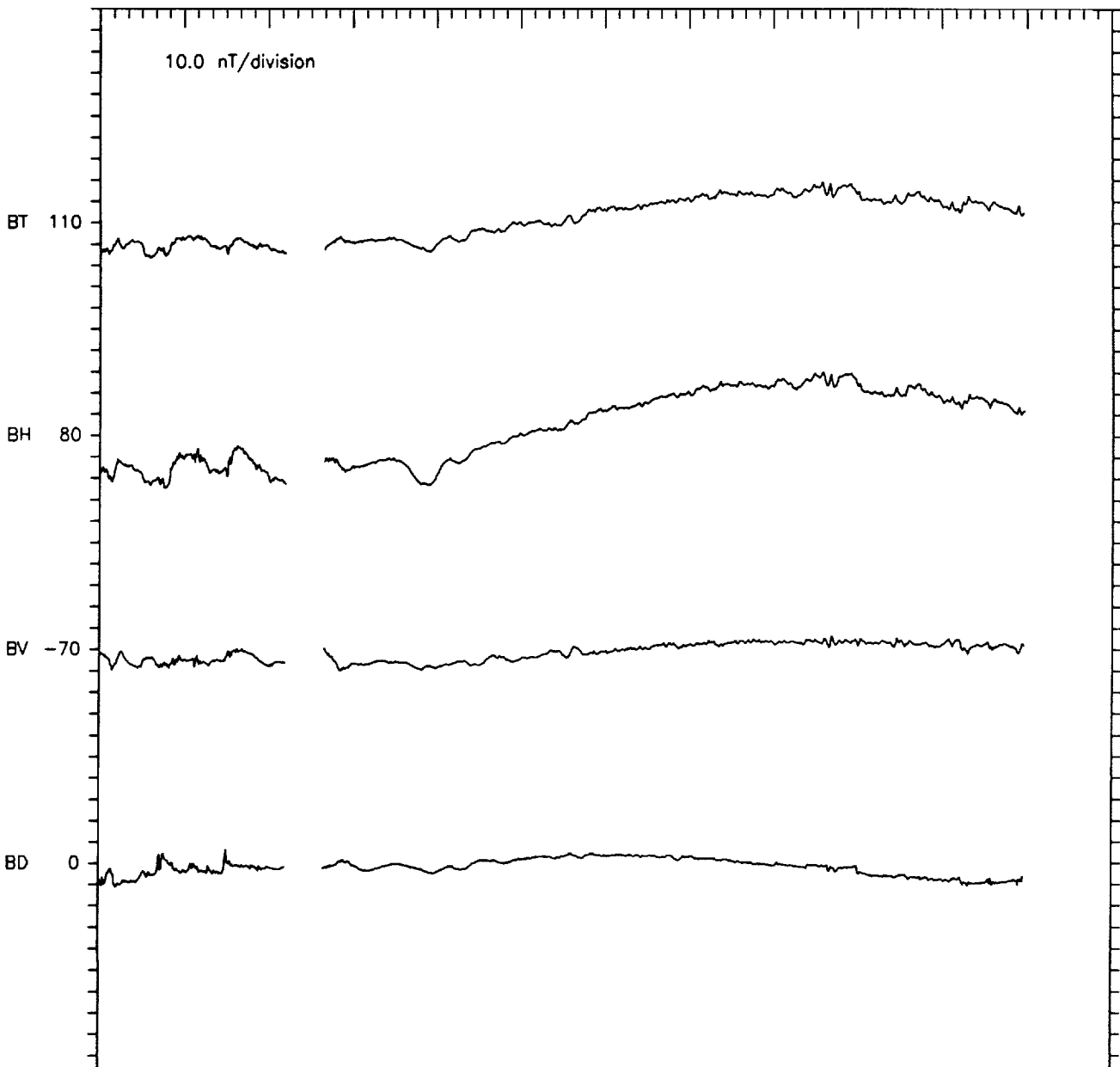
MLT 5 2000 2200 0000 0200 0400 0600 0800 1000 1200 1400 1600 1800



GOES 5 MAG DATA IN DIPOLE VDH COORDINATES

1983 DAY101 APR 11
(GEOLON, MAGLAT) = (-74.6, 11.2)

MLT 5 2000 2200 0000 0200 0400 0600 0800 1000 1200 1400 1600 1800

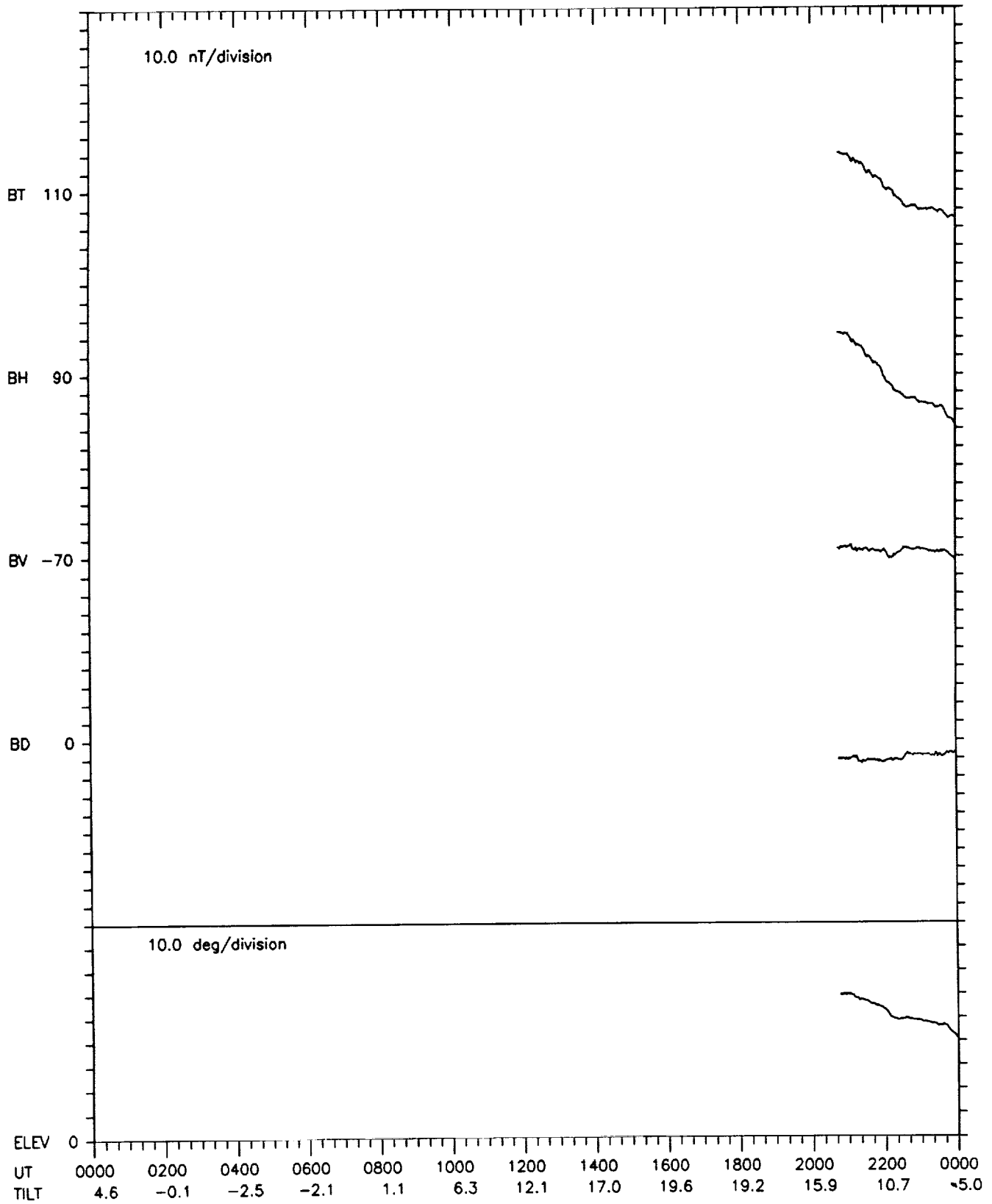


GOES 5 MAG DATA IN DIPOLE VDH COORDINATES

1983 DAY102 APR 12

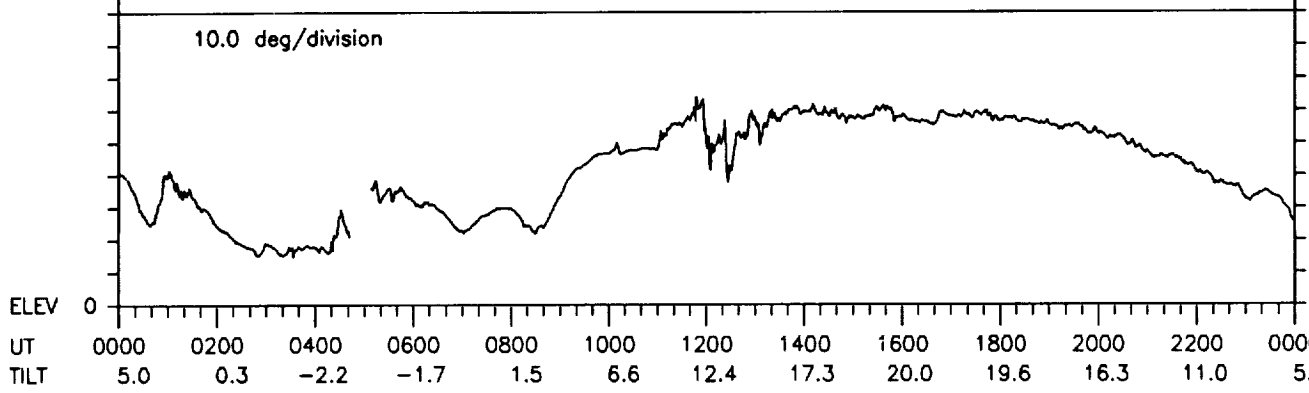
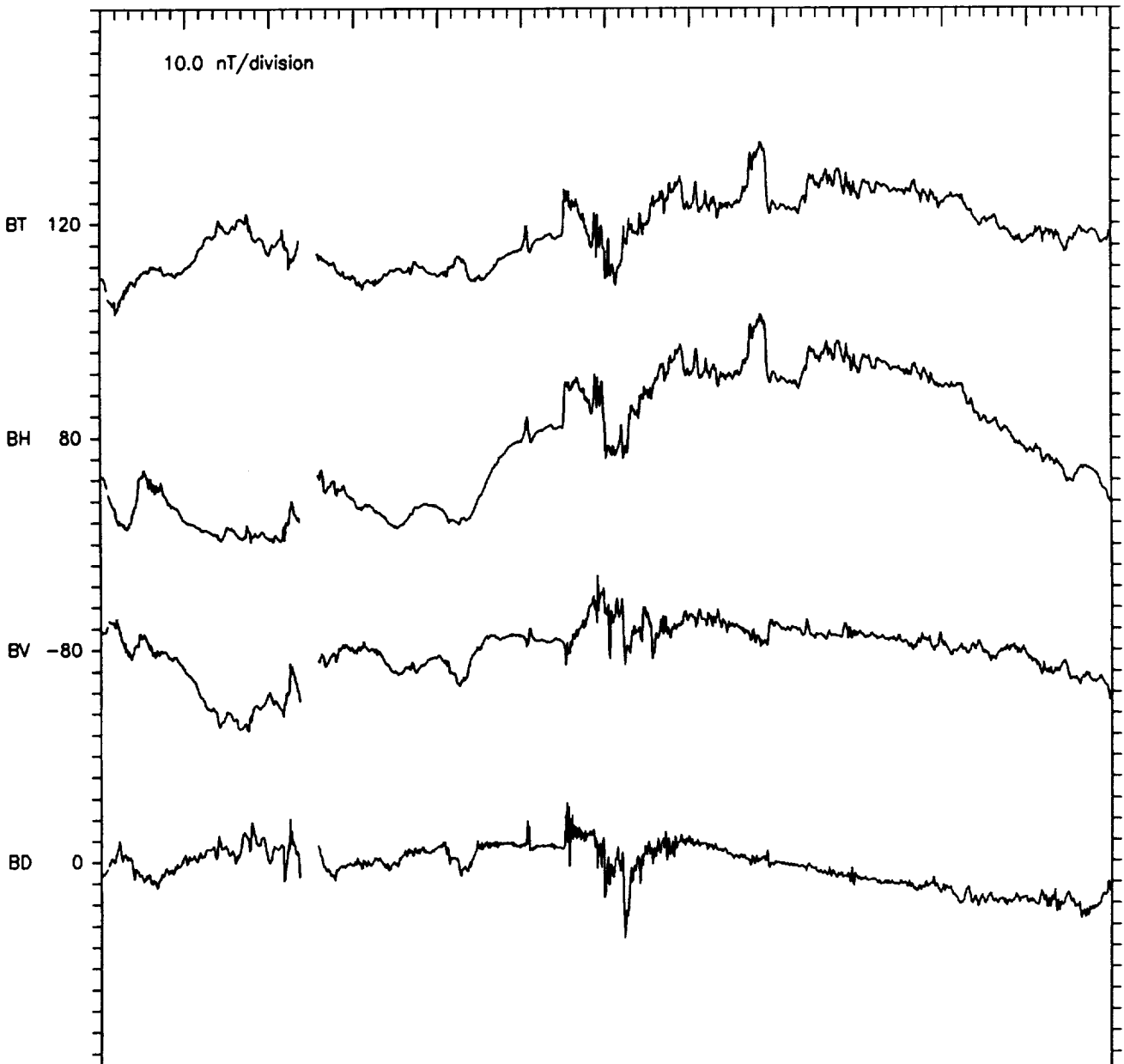
(GEOLON, MAGLAT) = (-74.6, 11.2)

MLT 5 2000 2200 0000 0200 0400 0600 0800 1000 1200 1400 1600 1800



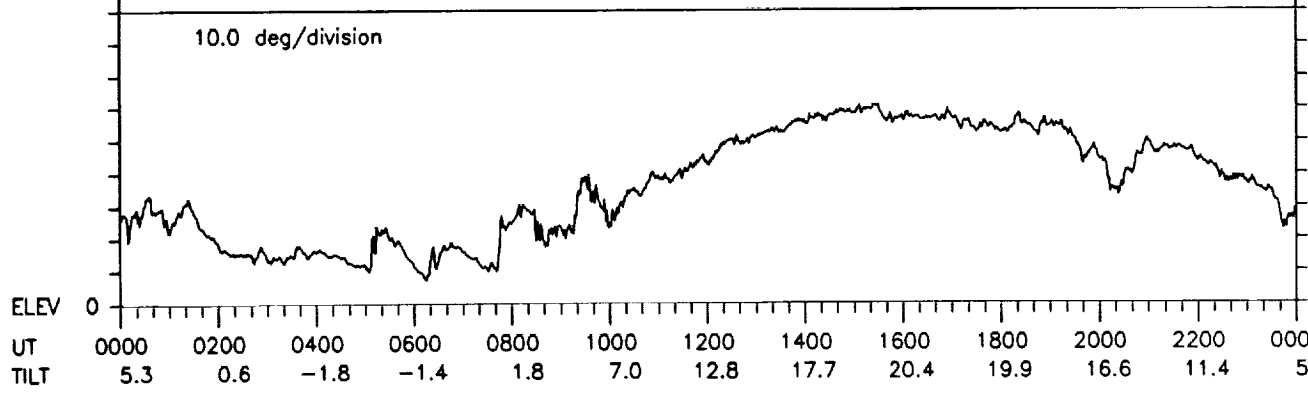
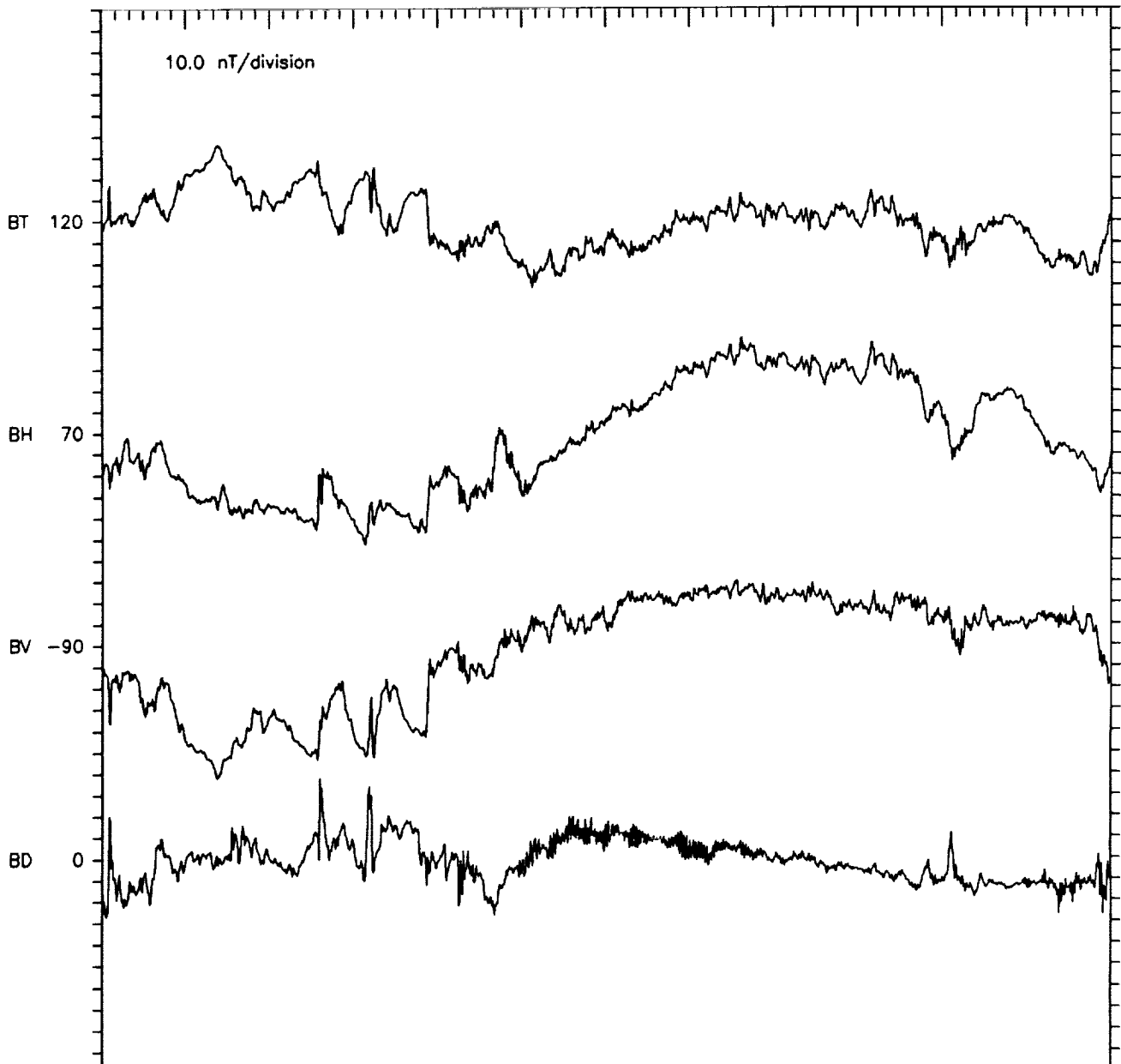
GOES 5 MAG DATA IN DIPOLE VDH COORDINATES
 1983 DAY103 APR 13
 (GEOLON, MAGLAT) = (-74.6, 11.2)

MLT 5 2000 2200 0000 0200 0400 0600 0800 1000 1200 1400 1600 1800



GOES 5 MAG DATA IN DIPOLE VDH COORDINATES
 1983 DAY104 APR 14
 (GEOLON, MAGLAT) = (-74.6, 11.2)

MLT 5 2000 2200 0000 0200 0400 0600 0800 1000 1200 1400 1600 1800

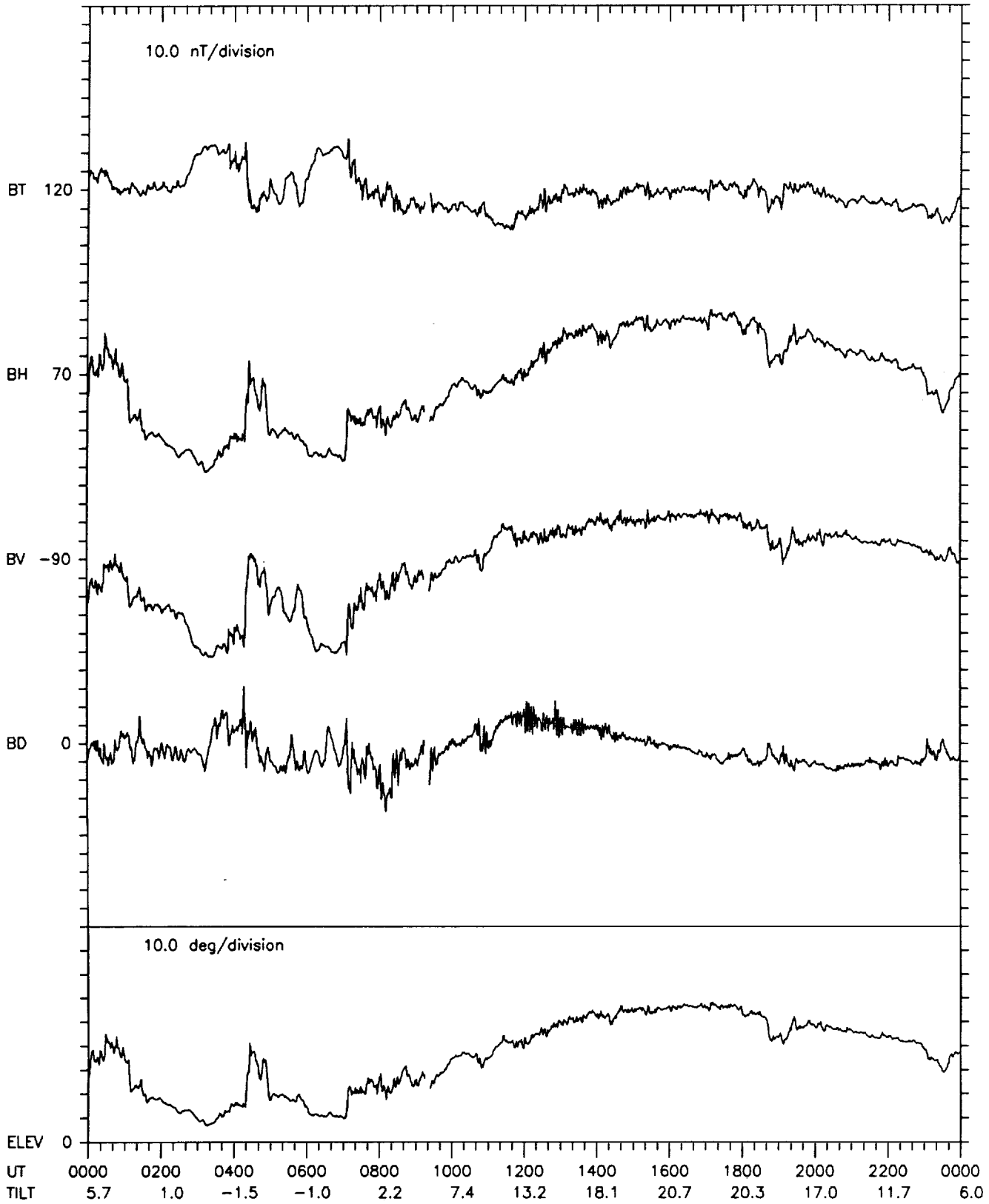


GOES 5 MAG DATA IN DIPOLE VDH COORDINATES

1983 DAY105 APR 15

(GEOLON, MAGLAT) = (-74.6, 11.2)

MLT 5 2000 2200 0000 0200 0400 0600 0800 1000 1200 1400 1600 1800

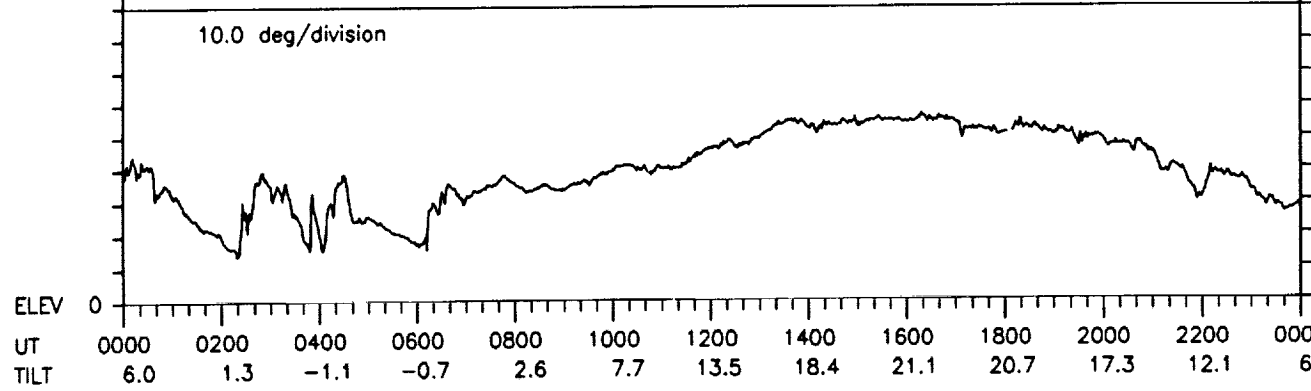
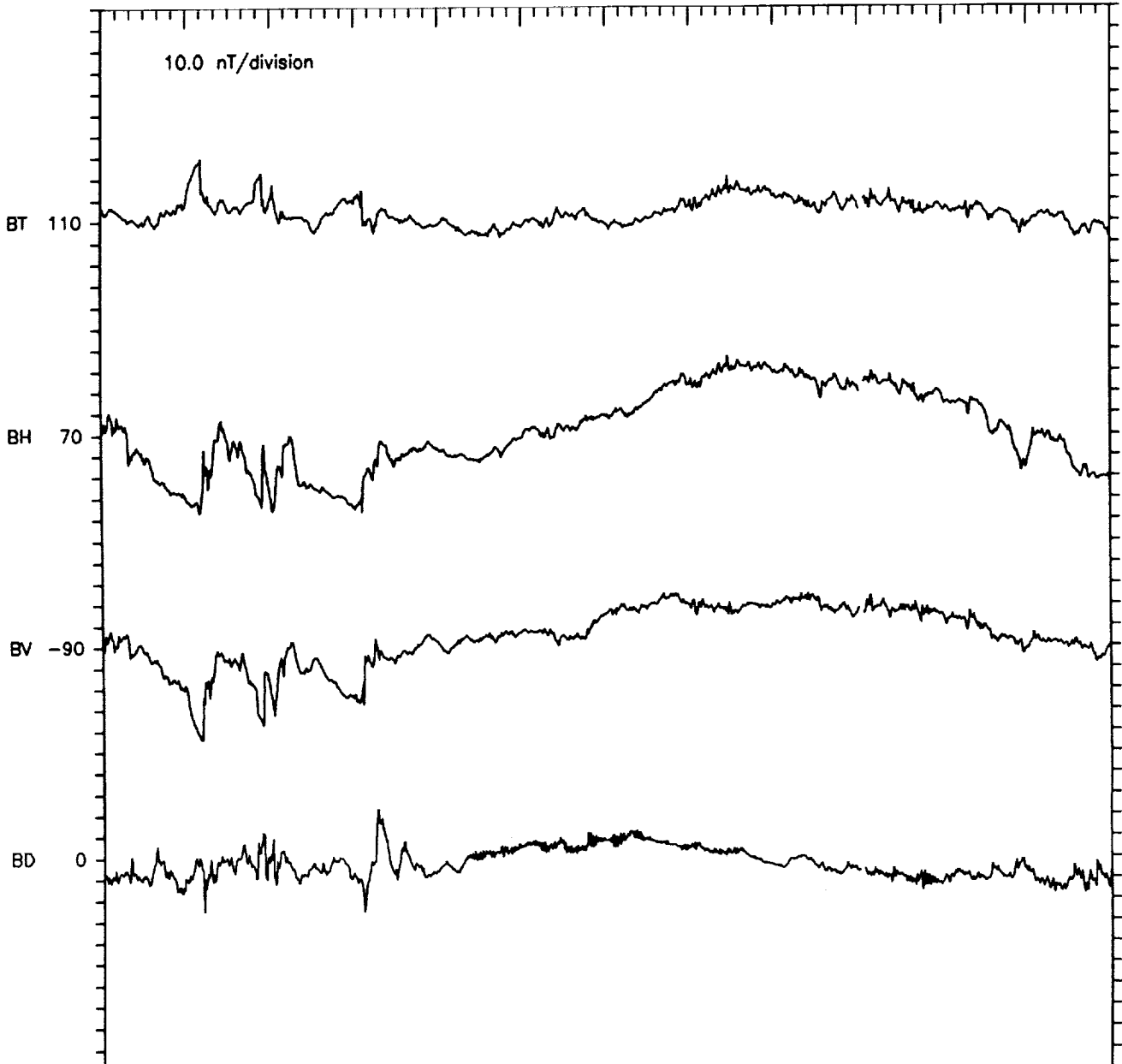
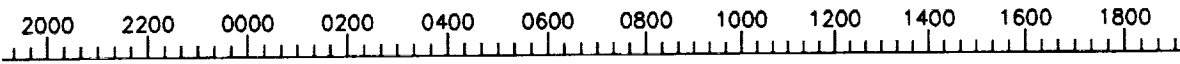


GOES 5 MAG DATA IN DIPOLE VDH COORDINATES

1983 DAY106 APR 16

(GEOLON, MAGLAT) = (-74.6, 11.2)

MLT 5



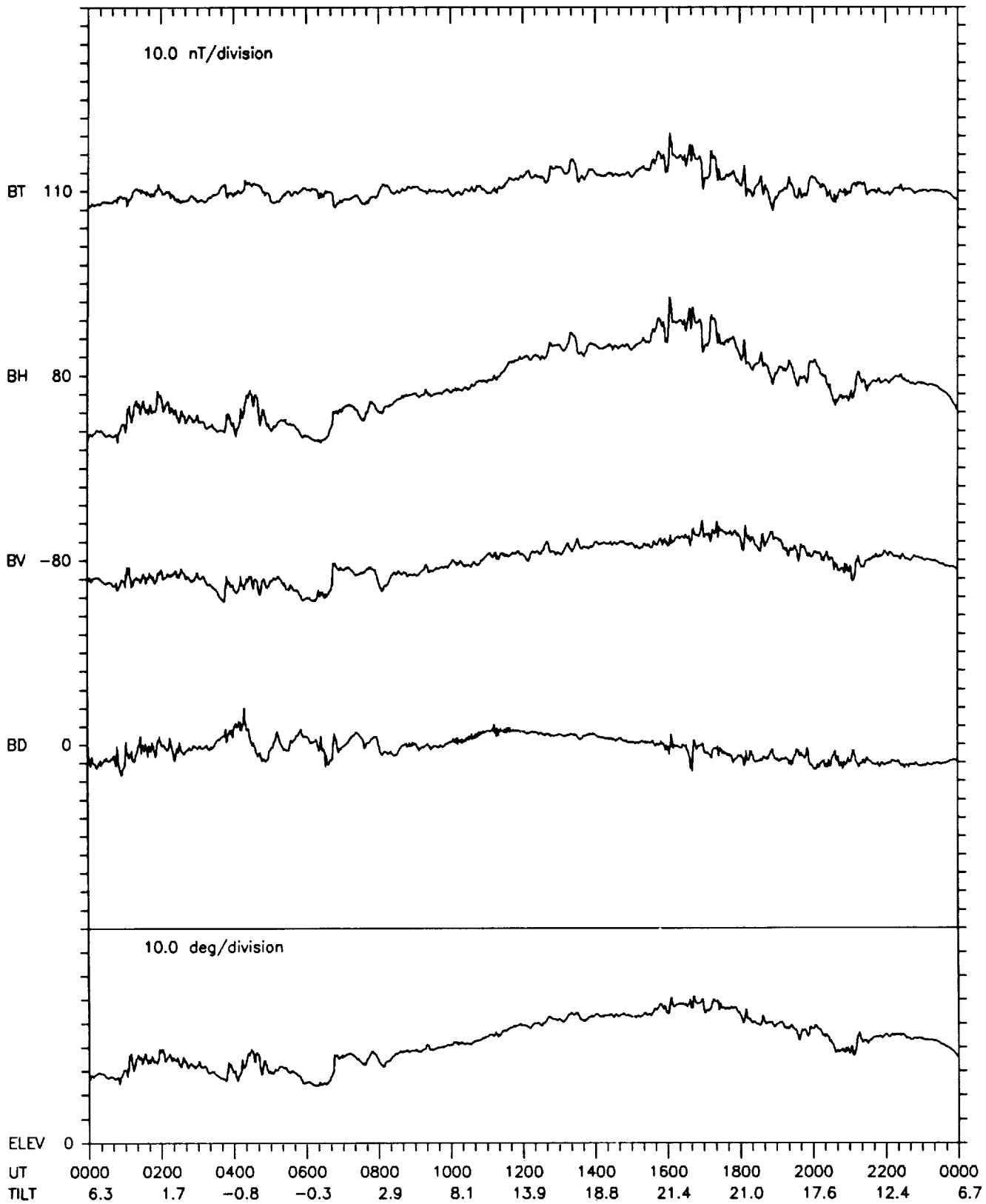
UT	0000	0200	0400	0600	0800	1000	1200	1400	1600	1800	2000	2200	0000
TILT	6.0	1.3	-1.1	-0.7	2.6	7.7	13.5	18.4	21.1	20.7	17.3	12.1	6.3

GOES 5 MAG DATA IN DIPOLE VDH COORDINATES

1983 DAY107 APR 17

(GEOLON, MAGLAT) = (-74.6, 11.2)

MLT 5 2000 2200 0000 0200 0400 0600 0800 1000 1200 1400 1600 1800

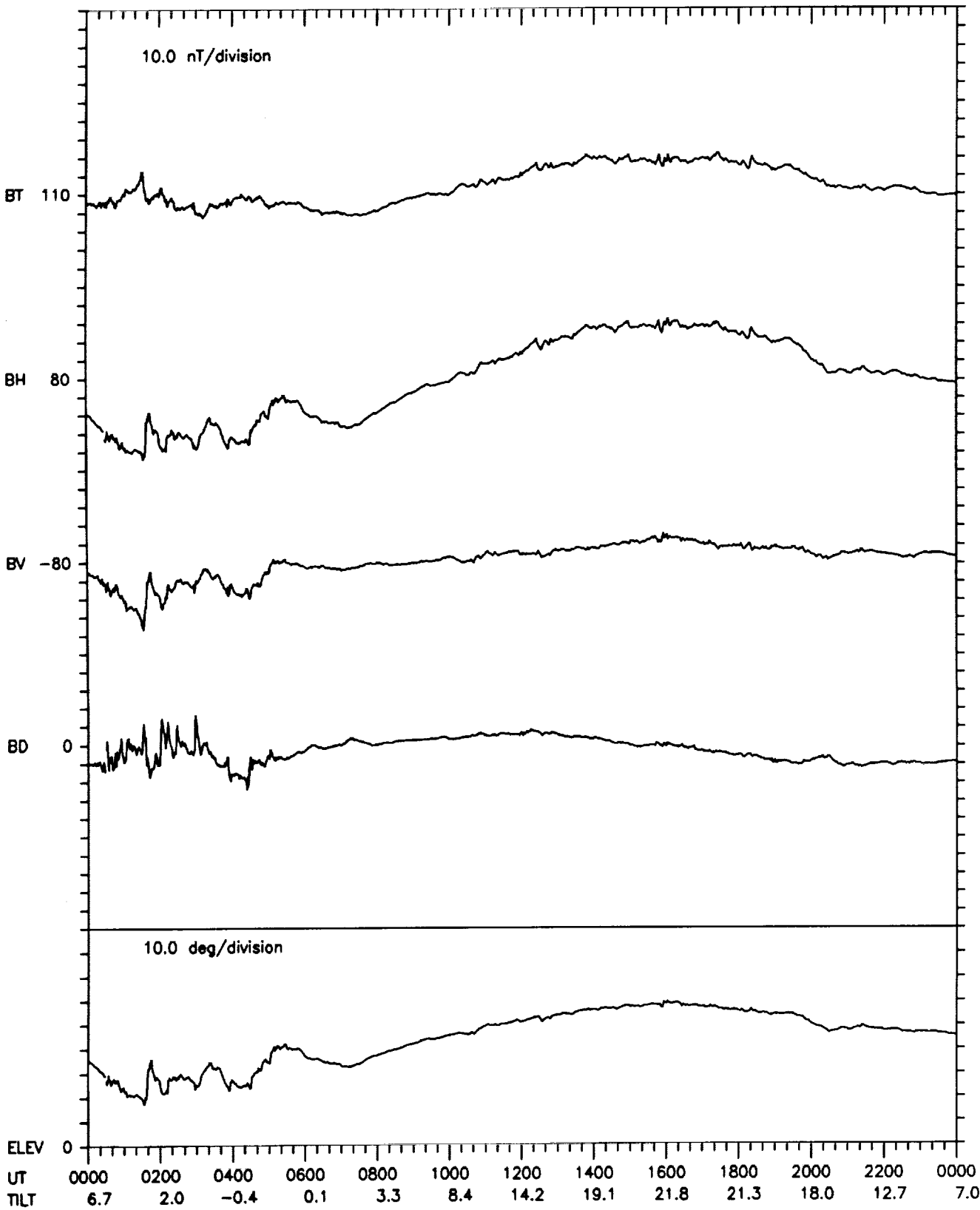
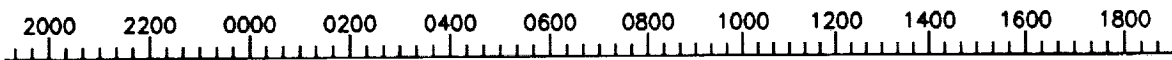


GOES 5 MAG DATA IN DIPOLE VDH COORDINATES

1983 DAY108 APR 18

(GEOLON, MAGLAT) = (-74.6, 11.2)

MLT 5

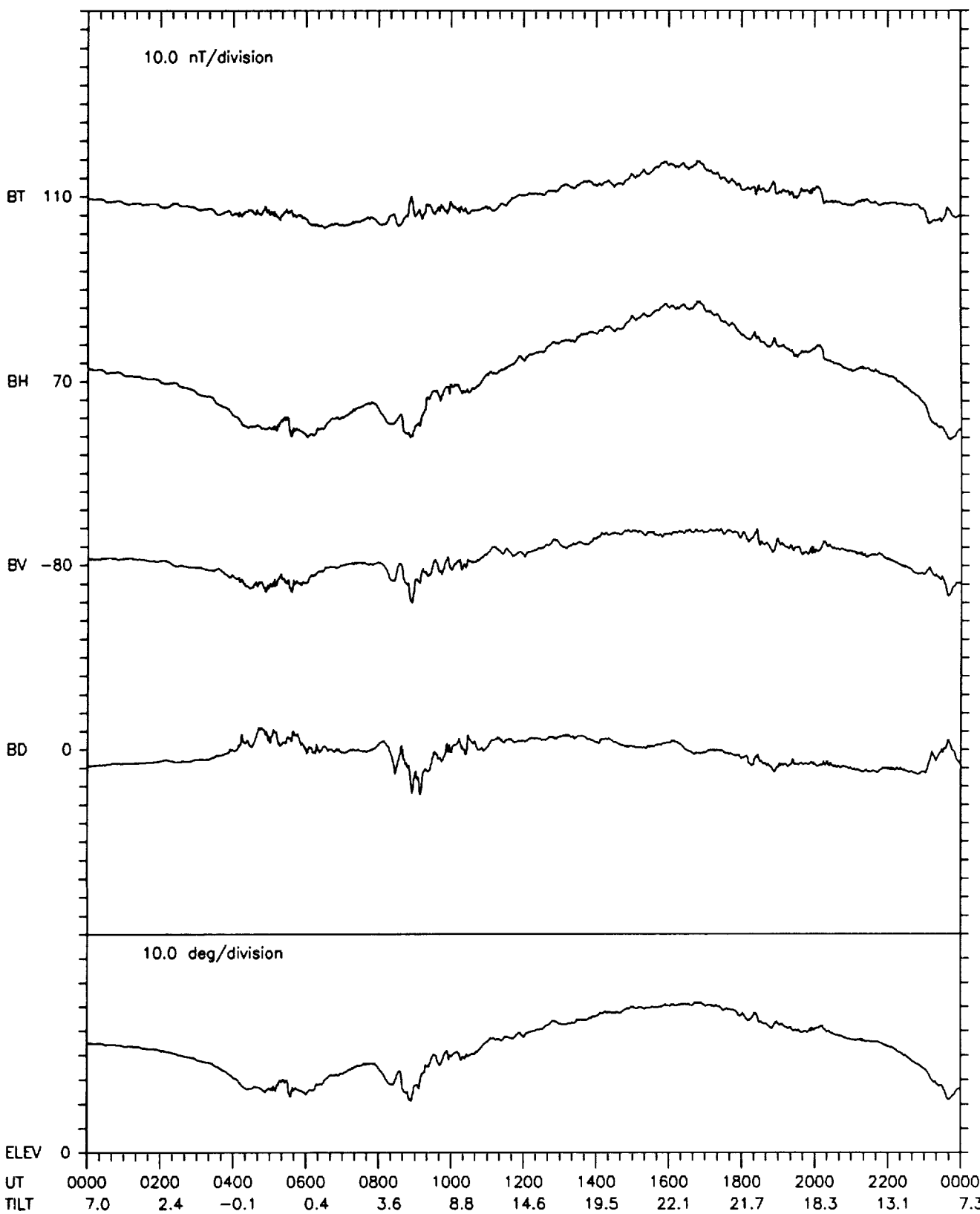


GOES 5 MAG DATA IN DIPOLE VDH COORDINATES

1983 DAY109 APR 19

(GEOLON, MAGLAT) = (-74.6, 11.2)

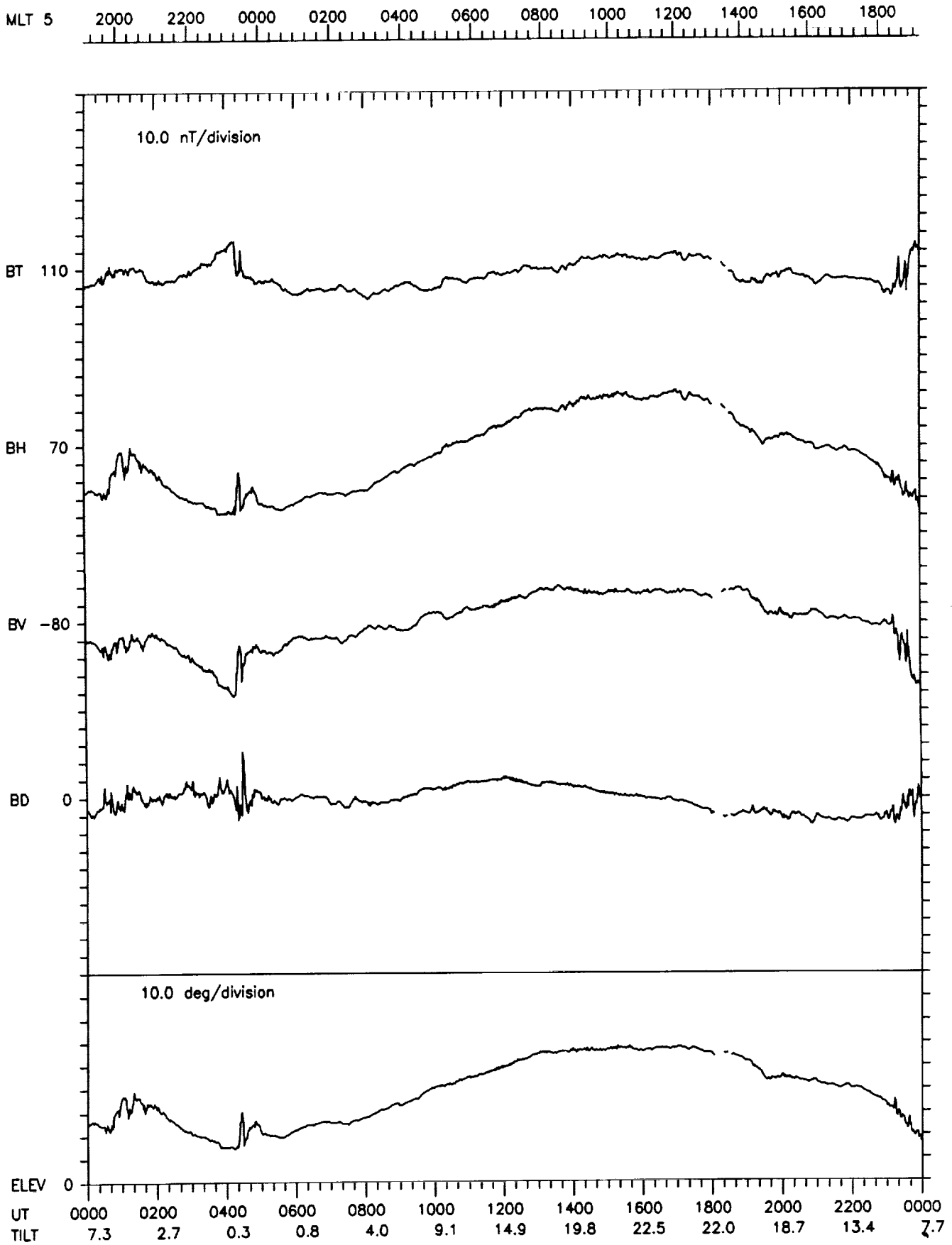
MLT 5 2000 2200 0000 0200 0400 0600 0800 1000 1200 1400 1600 1800



GOES 5 MAG DATA IN DIPOLE VDH COORDINATES

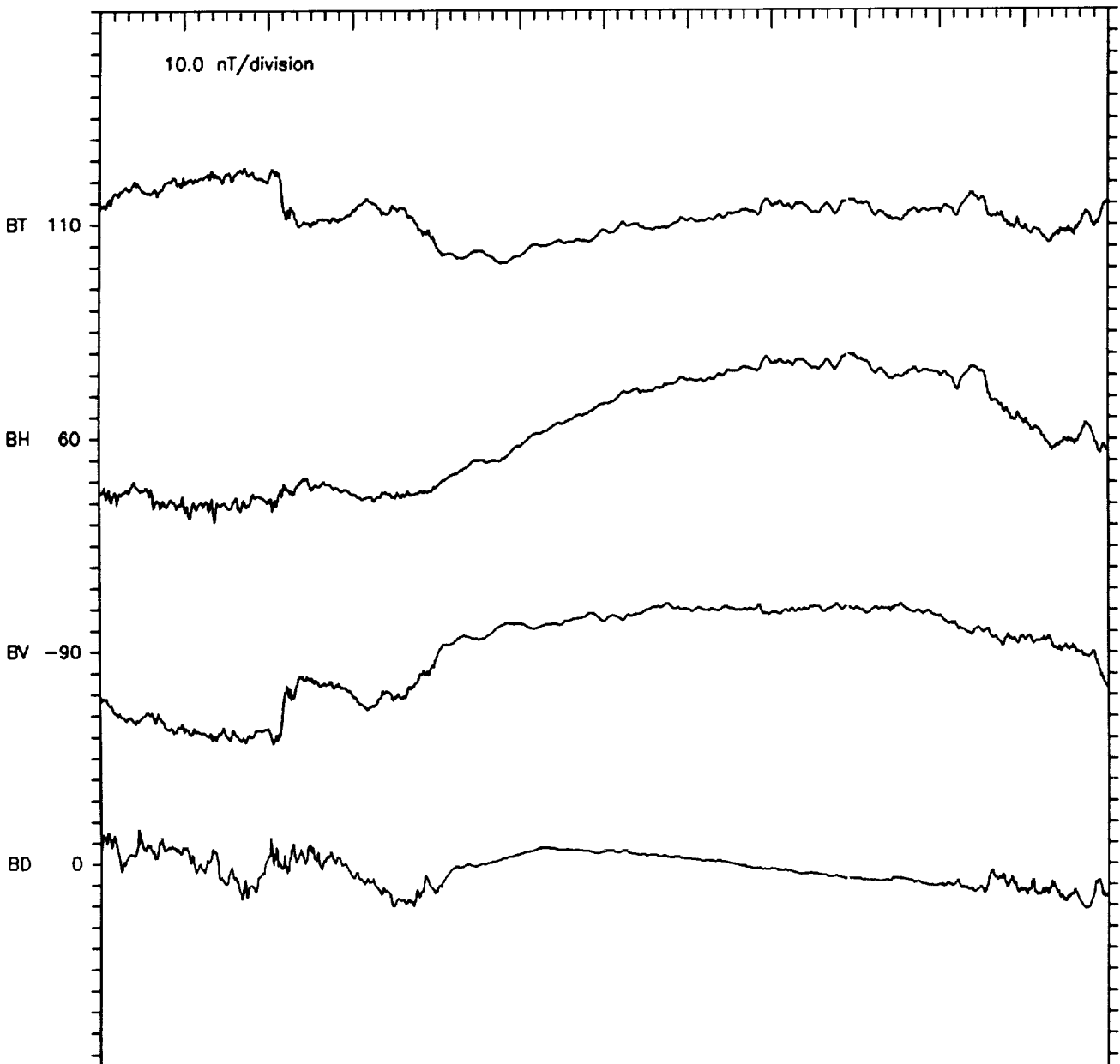
1983 DAY110 APR 20

(GEOLON, MAGLAT) = (-74.6, 11.2)



GOES 5 MAG DATA IN DIPOLE VDH COORDINATES
 1983 DAY111 APR 21
 (GEOLON, MAGLAT) = (-74.6, 11.2)

MLT 5 2000 2200 0000 0200 0400 0600 0800 1000 1200 1400 1600 1800

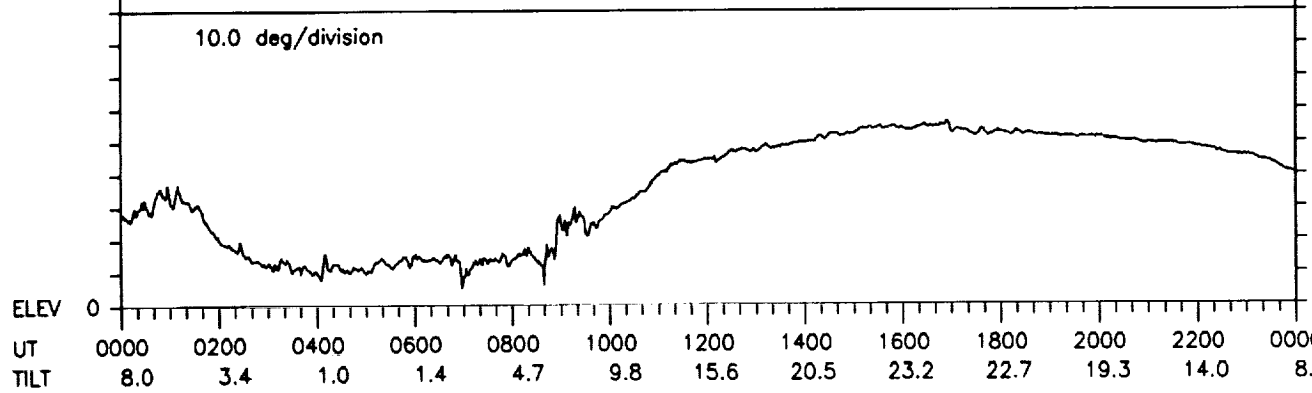
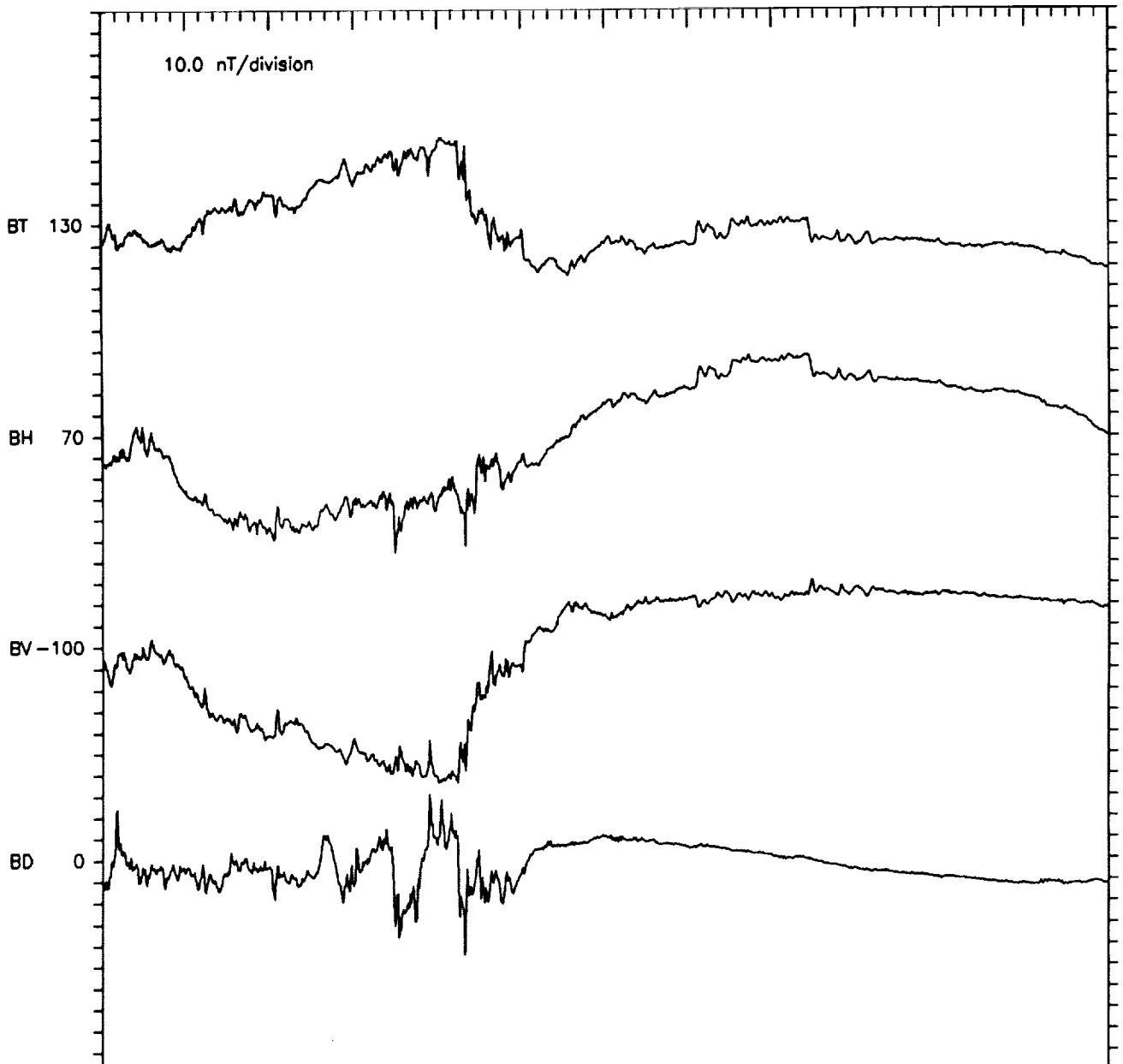


UT 0000 0200 0400 0600 0800 1000 1200 1400 1600 1800 2000 2200 0000

TILT 7.7 3.0 0.6 1.1 4.3 9.5 15.3 20.2 22.8 22.4 19.0 13.7 8.0

GOES 5 MAG DATA IN DIPOLE VDH COORDINATES
 1983 DAY112 APR 22
 (GEOLON, MAGLAT) = (-74.6, 11.2)

MLT 5 2000 2200 0000 0200 0400 0600 0800 1000 1200 1400 1600 1800

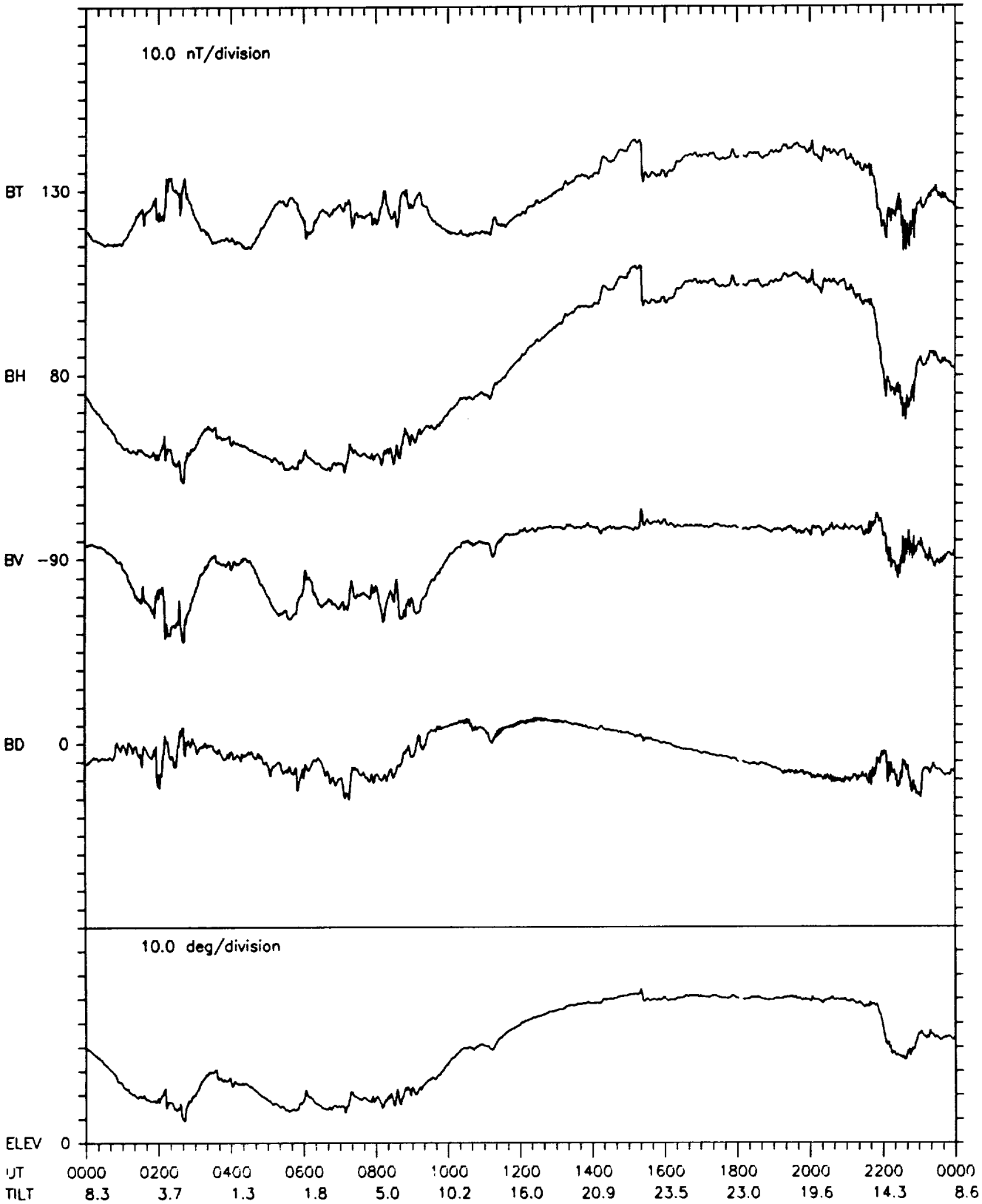


GOES 5 MAG DATA IN DIPOLE VDH COORDINATES

1983 DAY113 APR 23

(GEOLON, MAGLAT) = (-74.6, 11.2)

MLT 5 2000 2200 0000 0200 0400 0600 0800 1000 1200 1400 1600 1800

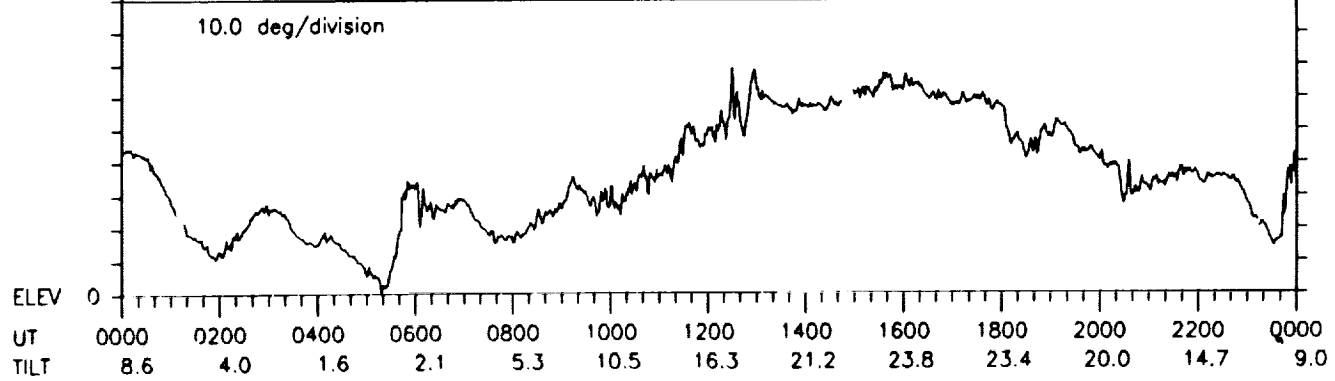
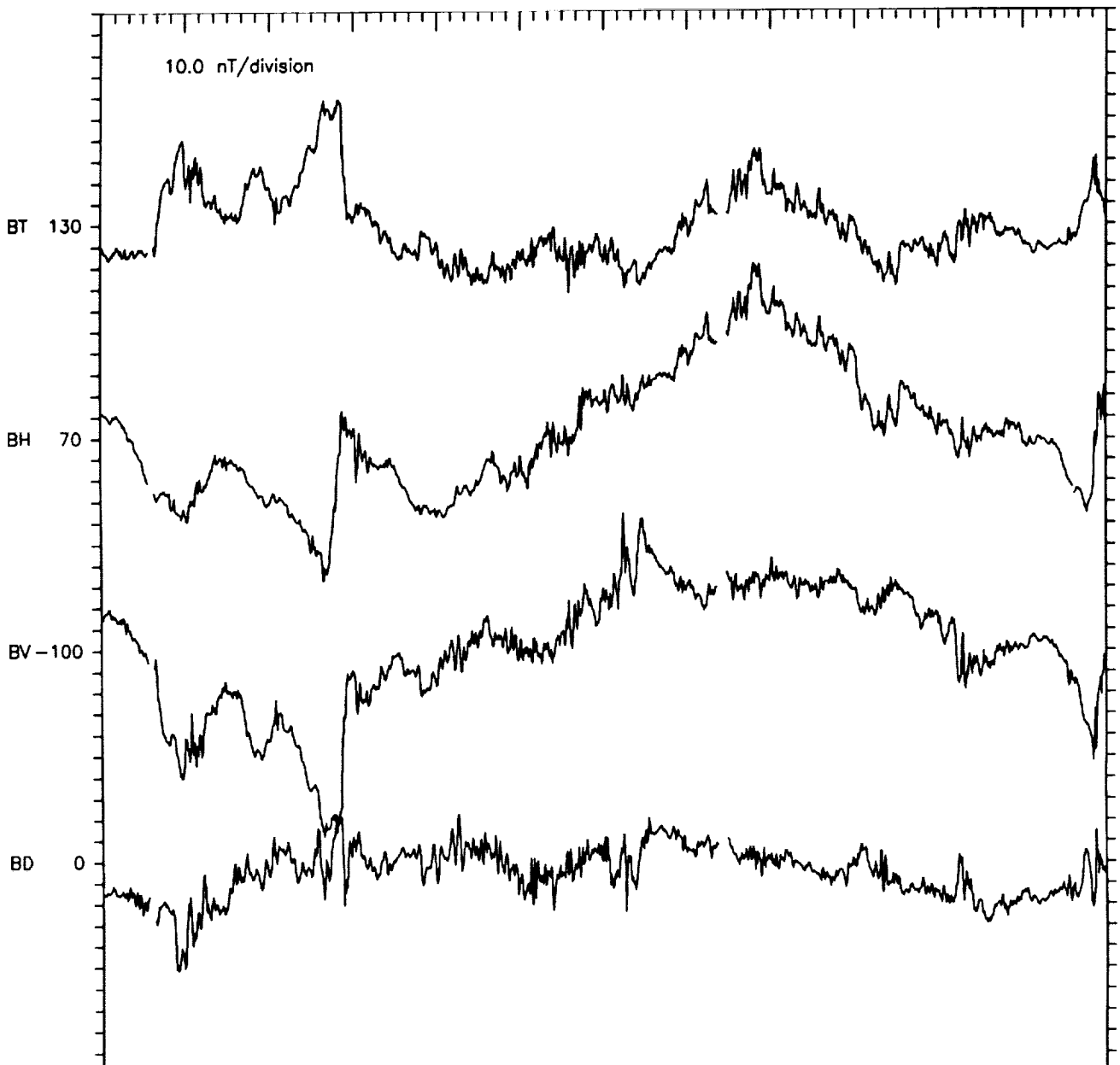


GOES 5 MAG DATA IN DIPOLE VDH COORDINATES

1983 DAY114 APR 24

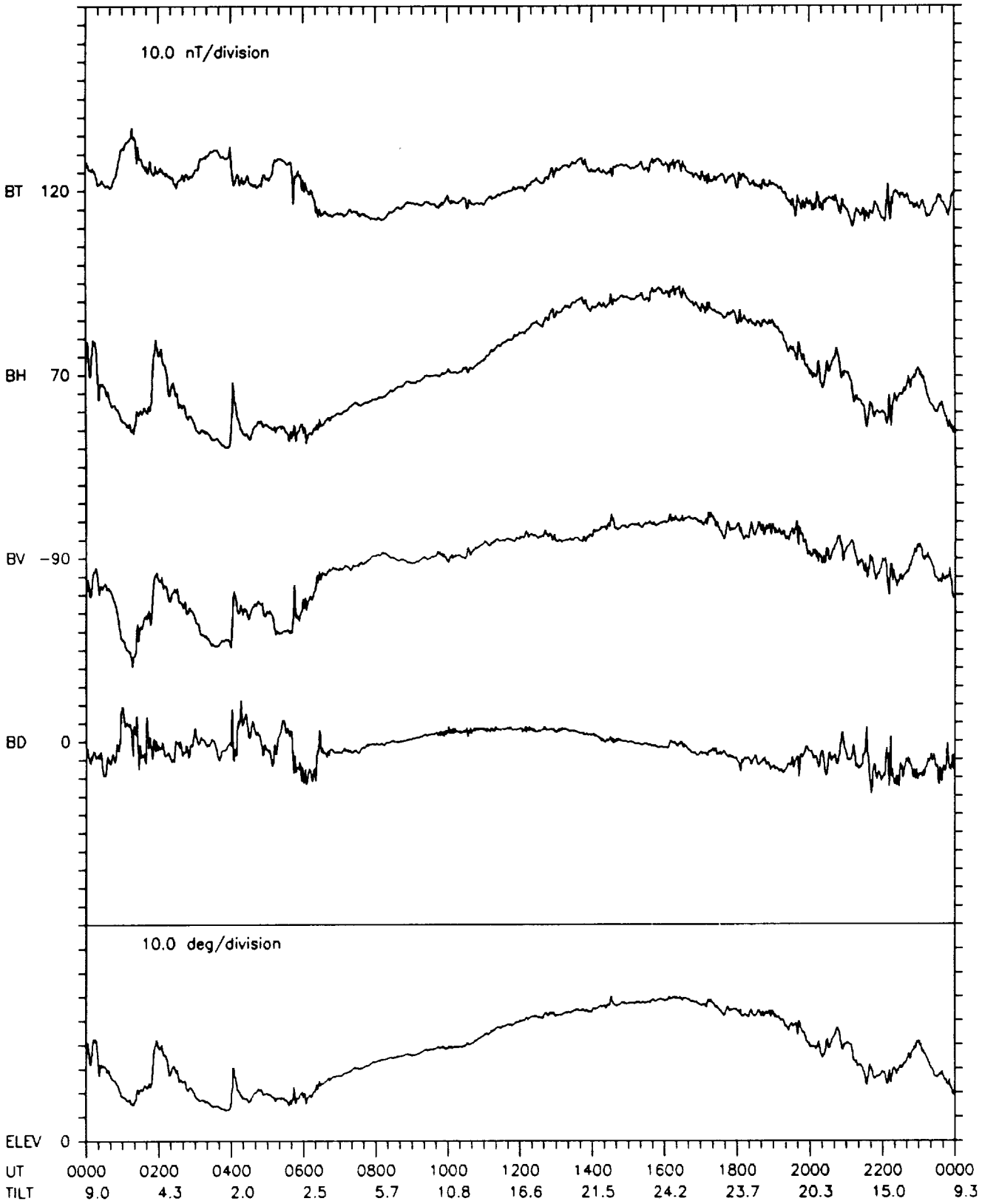
(GEOLON, MAGLAT) = (-74.6, 11.2)

MLT 5 2000 2200 0000 0200 0400 0600 0800 1000 1200 1400 1600 1800



GOES 5 MAG DATA IN DIPOLE VDH COORDINATES
 1983 DAY115 APR 25
 (GEOLON, MAGLAT) = (-74.6, 11.2)

MLT 5 2000 2200 0000 0200 0400 0600 0800 1000 1200 1400 1600 1800

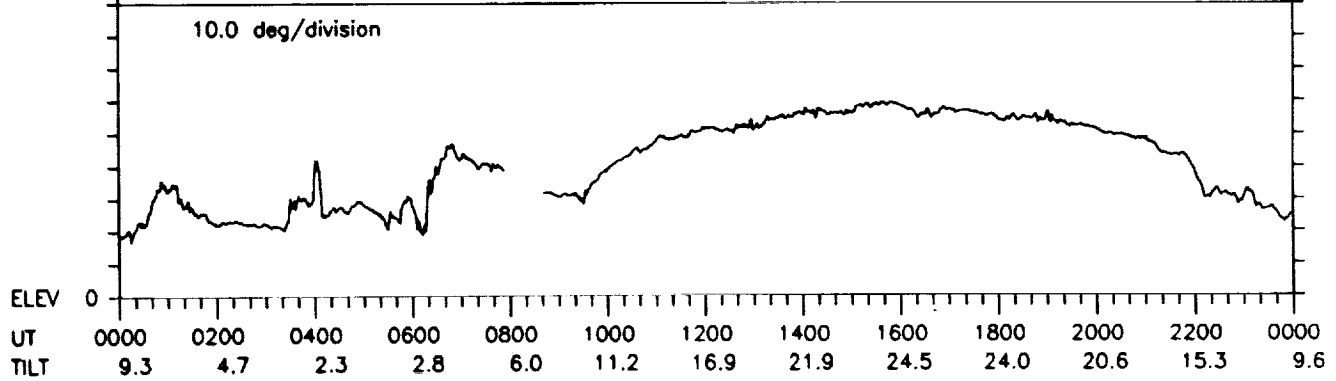
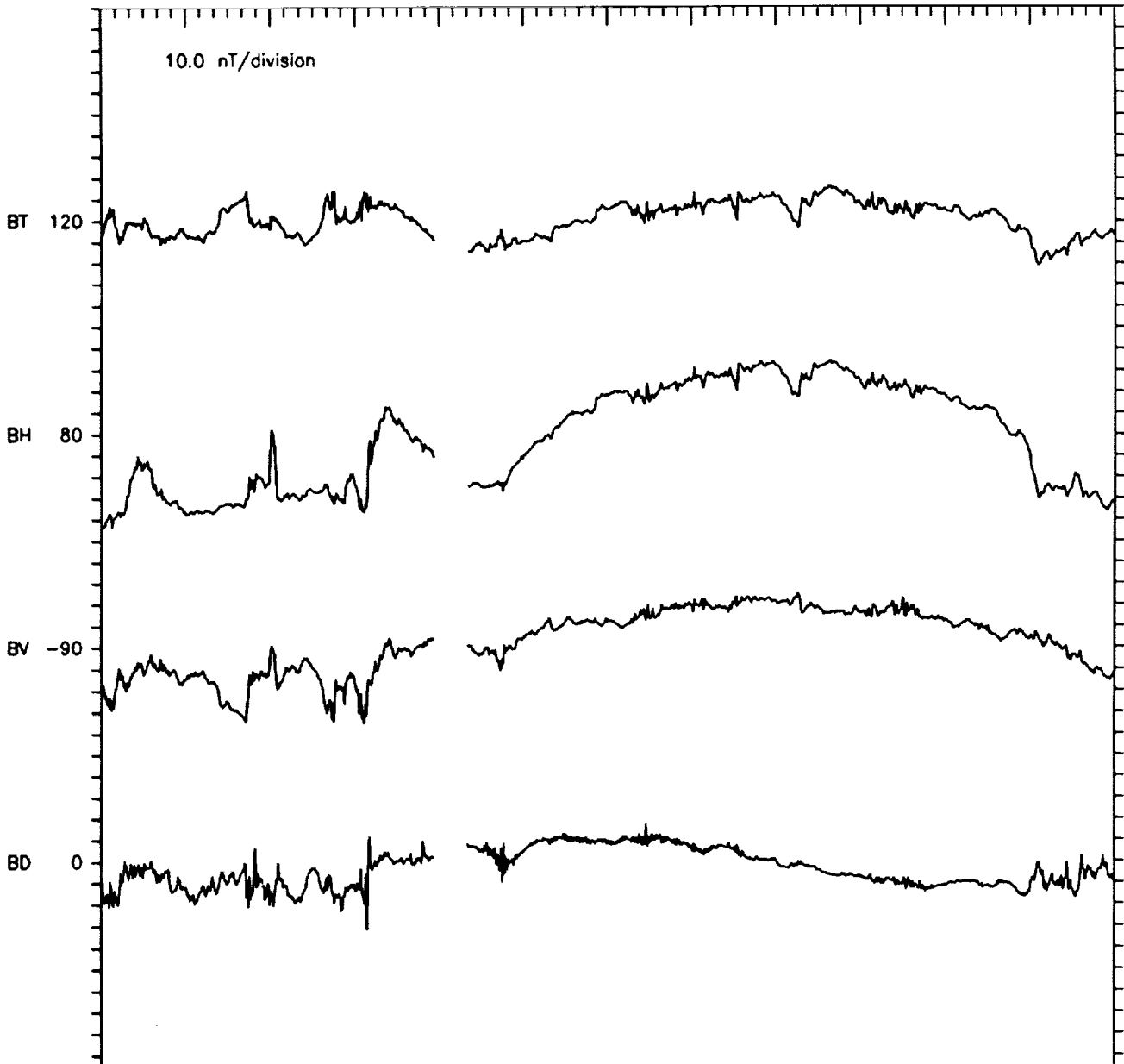


GOES 5 MAG DATA IN DIPOLE VDH COORDINATES

1983 DAY116 APR 26

(GEOLON, MAGLAT) = (-74.6, 11.2)

MLT 5 2000 2200 0000 0200 0400 0600 0800 1000 1200 1400 1600 1800

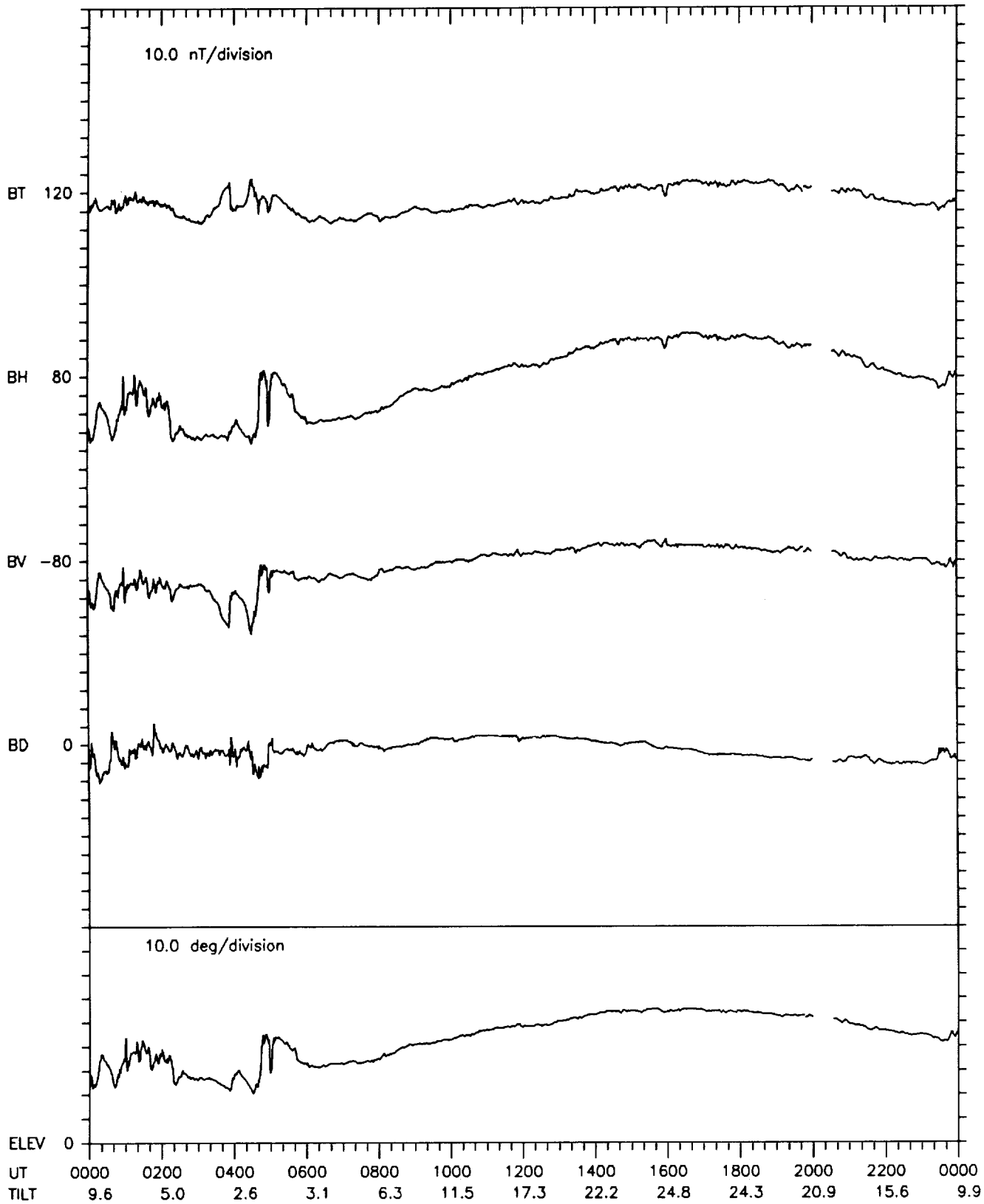


GOES 5 MAG DATA IN DIPOLE VDH COORDINATES

1983 DAY117 APR 27

(GEOLON, MAGLAT) = (-74.6, 11.2)

MLT 5 2000 2200 0000 0200 0400 0600 0800 1000 1200 1400 1600 1800

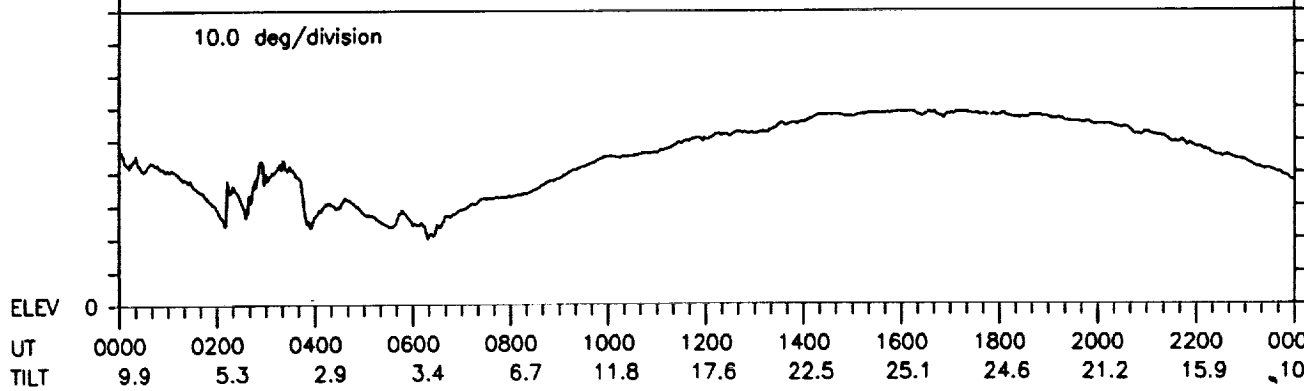
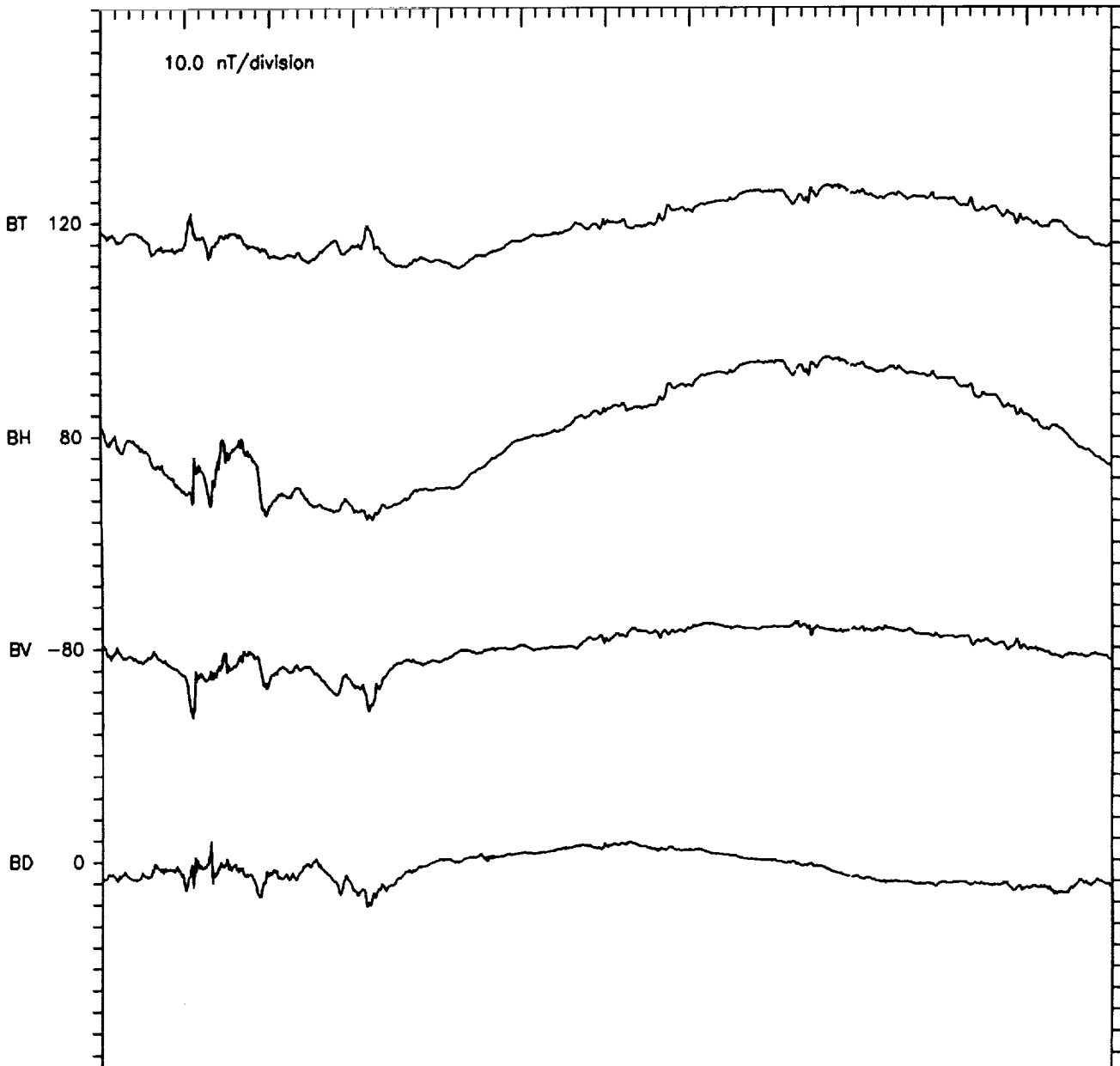


GOES 5 MAG DATA IN DIPOLE VDH COORDINATES

1983 DAY118 APR 28

(GEOLON, MAGLAT) = (-74.6, 11.2)

MLT 5 2000 2200 0000 0200 0400 0600 0800 1000 1200 1400 1600 1800

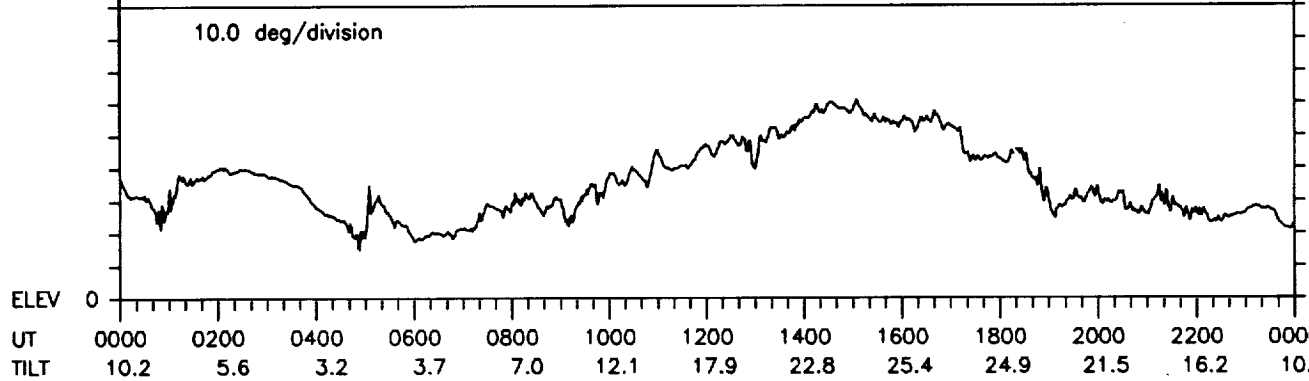
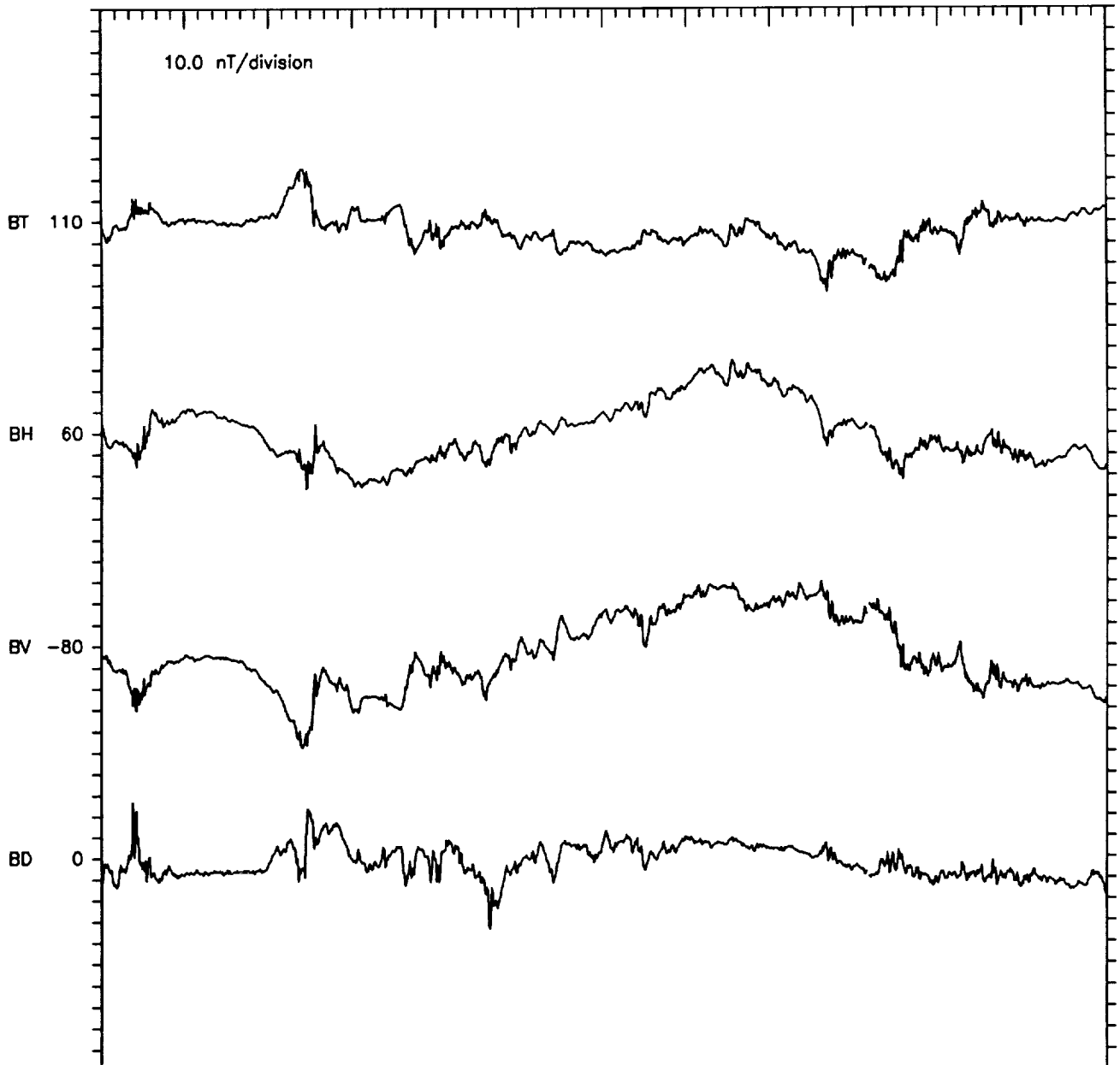


GOES 5 MAG DATA IN DIPOLE VDH COORDINATES

1983 DAY119 APR 29

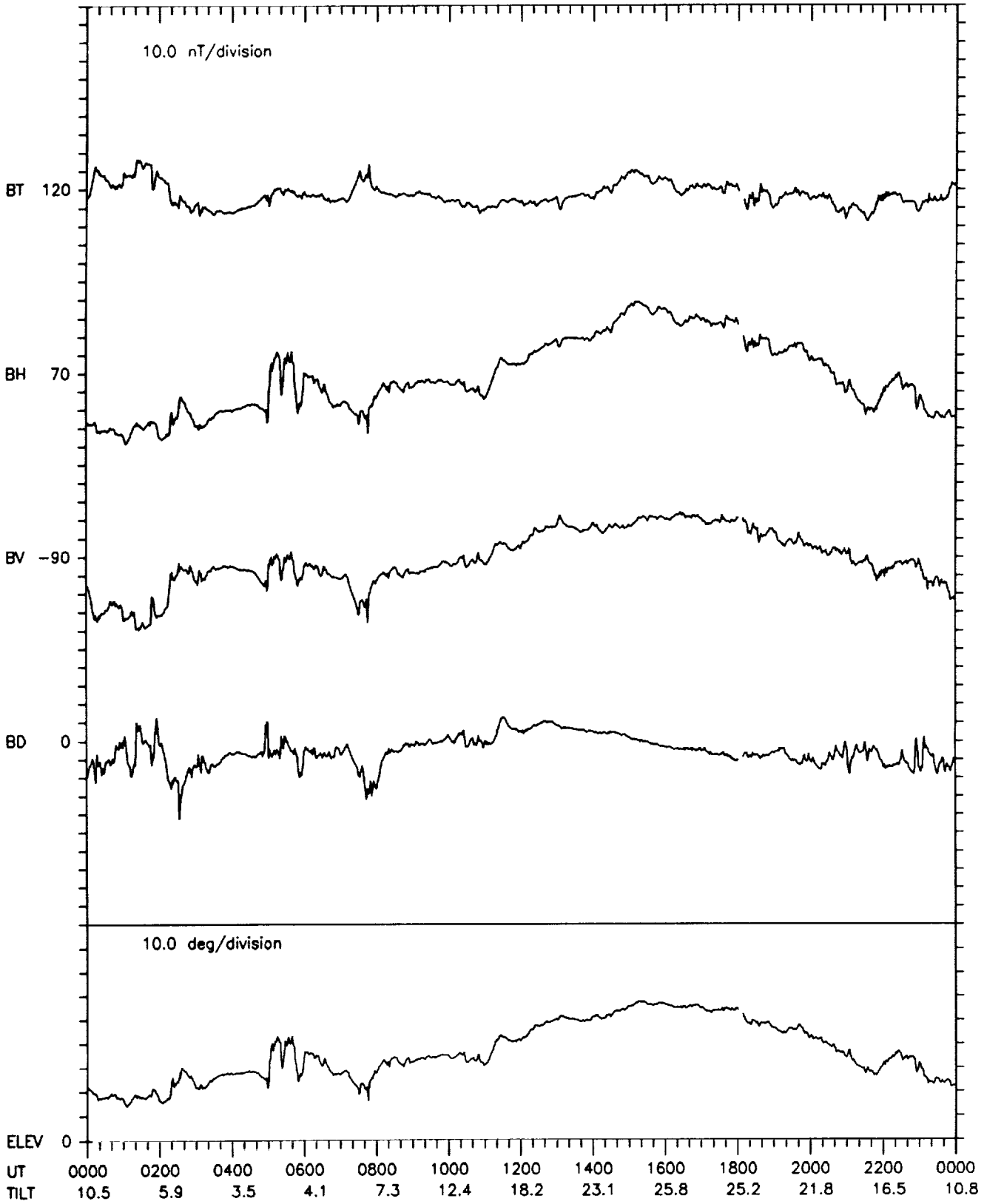
(GEOLON, MAGLAT) = (-74.6, 11.2)

MLT 5 2000 2200 0000 0200 0400 0600 0800 1000 1200 1400 1600 1800



GOES 5 MAG DATA IN DIPOLE VDH COORDINATES
 1983 DAY120 APR 30
 (GEOLON, MAGLAT) = (-74.6, 11.2)

MLT 5 2000 2200 0000 0200 0400 0600 0800 1000 1200 1400 1600 1800

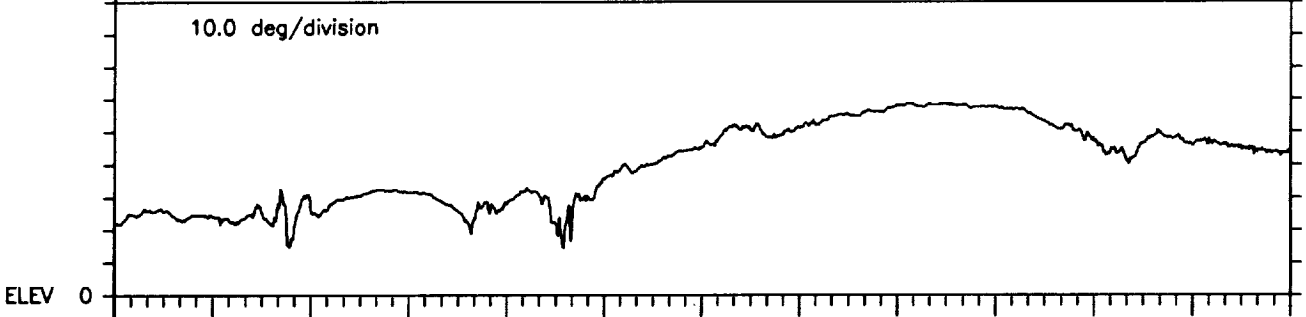
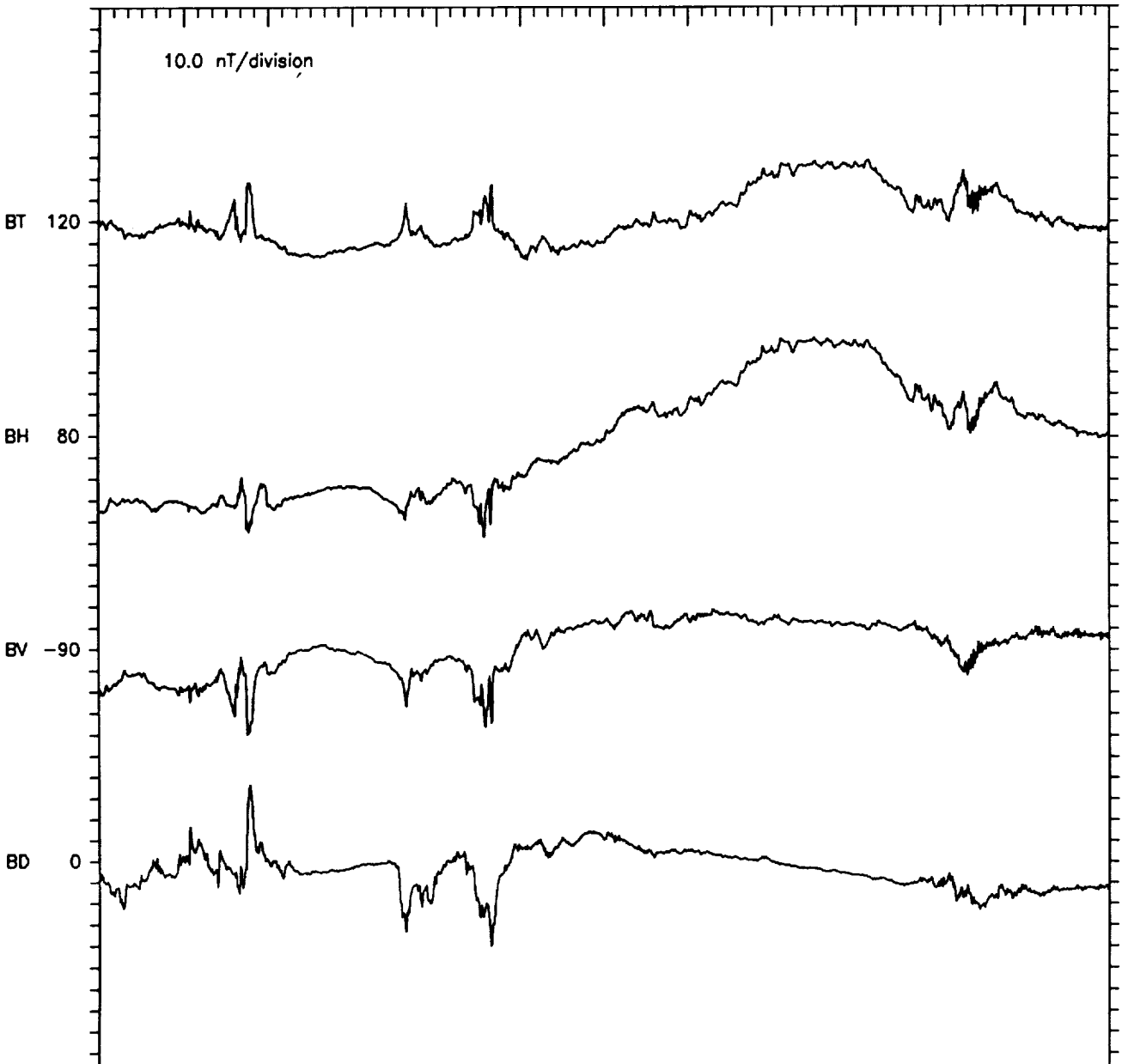


GOES 5 MAG DATA IN DIPOLE VDH COORDINATES

1983 DAY121 MAY 1

(GEOLON, MAGLAT) = (-74.7, 11.2)

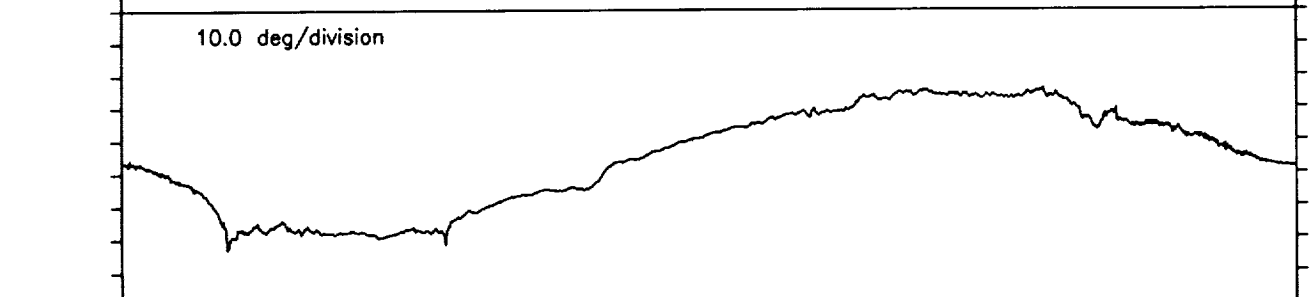
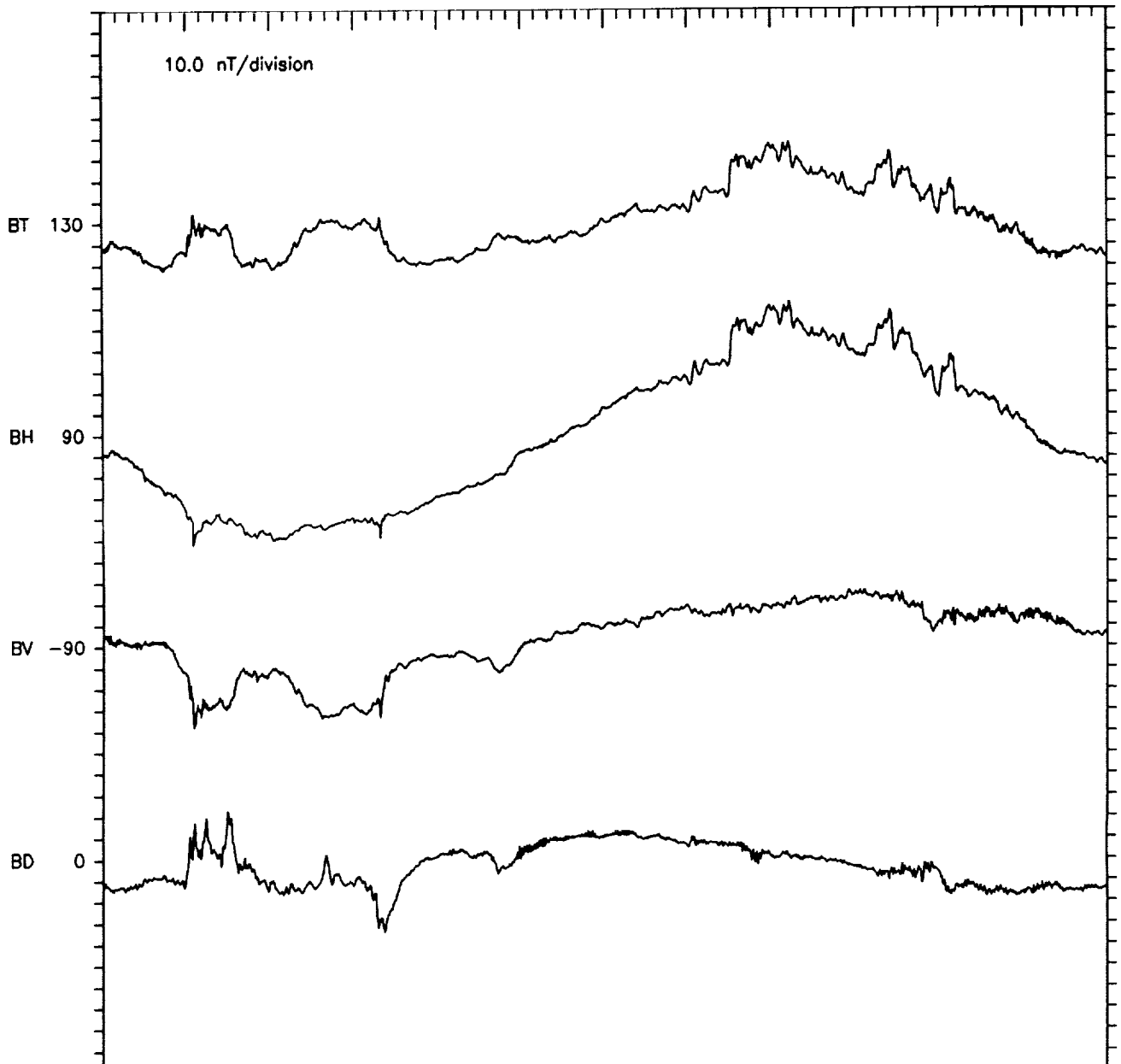
MLT 5 2000 2200 0000 0200 0400 0600 0800 1000 1200 1400 1600 1800



UT 0000 0200 0400 0600 0800 1000 1200 1400 1600 1800 2000 2200 0000
TILT 10.8 6.2 3.9 4.4 7.6 12.7 18.5 23.4 26.1 25.6 22.1 16.8 11.1

GOES 5 MAG DATA IN DIPOLE VDH COORDINATES
 1983 DAY122 MAY 2
 (GEOLON, MAGLAT) = (-74.7, 11.2)

MLT 5 2000 2200 0000 0200 0400 0600 0800 1000 1200 1400 1600 1800



UT 0000 0200 0400 0600 0800 1000 1200 1400 1600 1800 2000 2200 0000

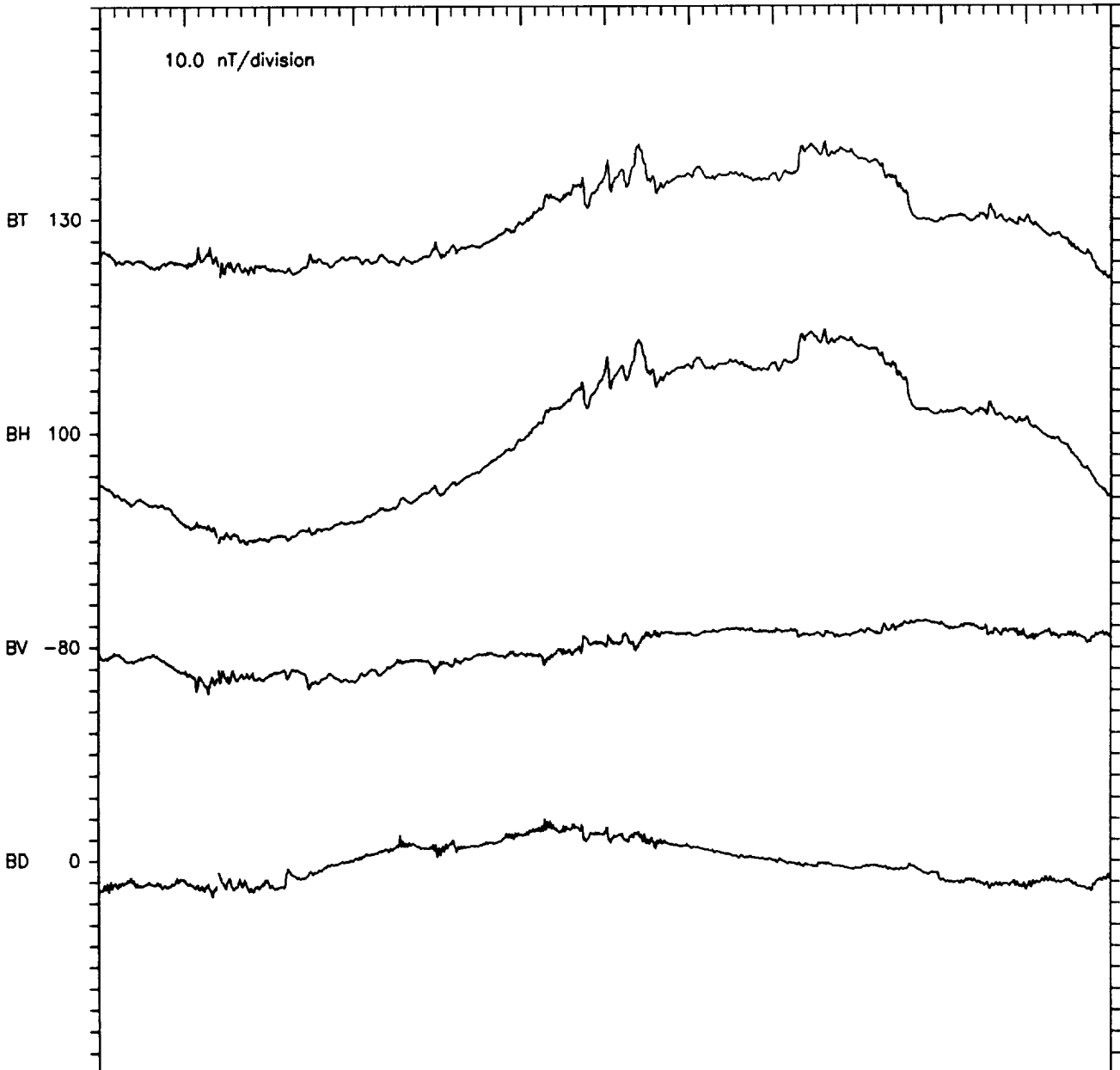
TILT 11.1 6.5 4.2 4.7 7.9 13.0 18.8 23.7 26.4 25.8 22.4 17.1 11.4

GOES 5 MAG DATA IN DIPOLE VDH COORDINATES


1983 DAY123 MAY 3

(GEOLON, MAGLAT) = (-74.7, 11.2)

MLT 5 2000 2200 0000 0200 0400 0600 0800 1000 1200 1400 1600 1800



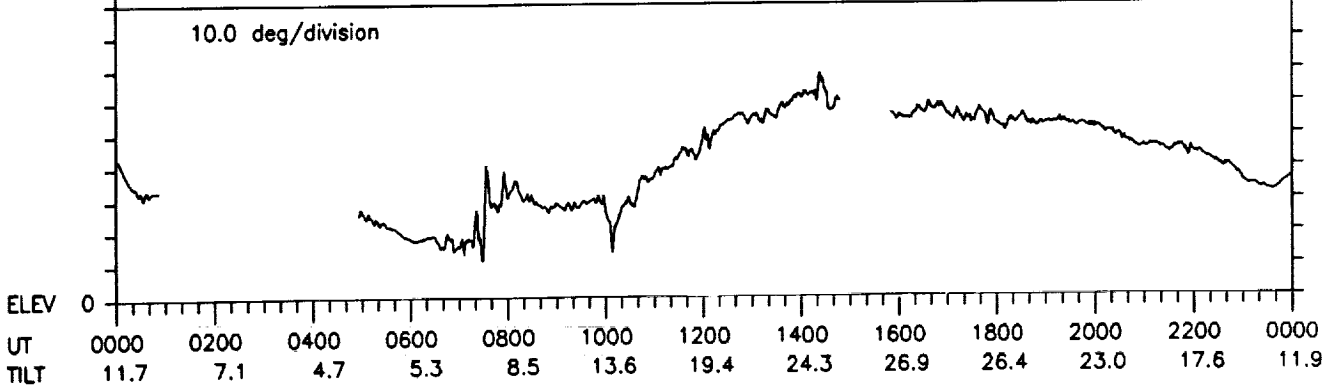
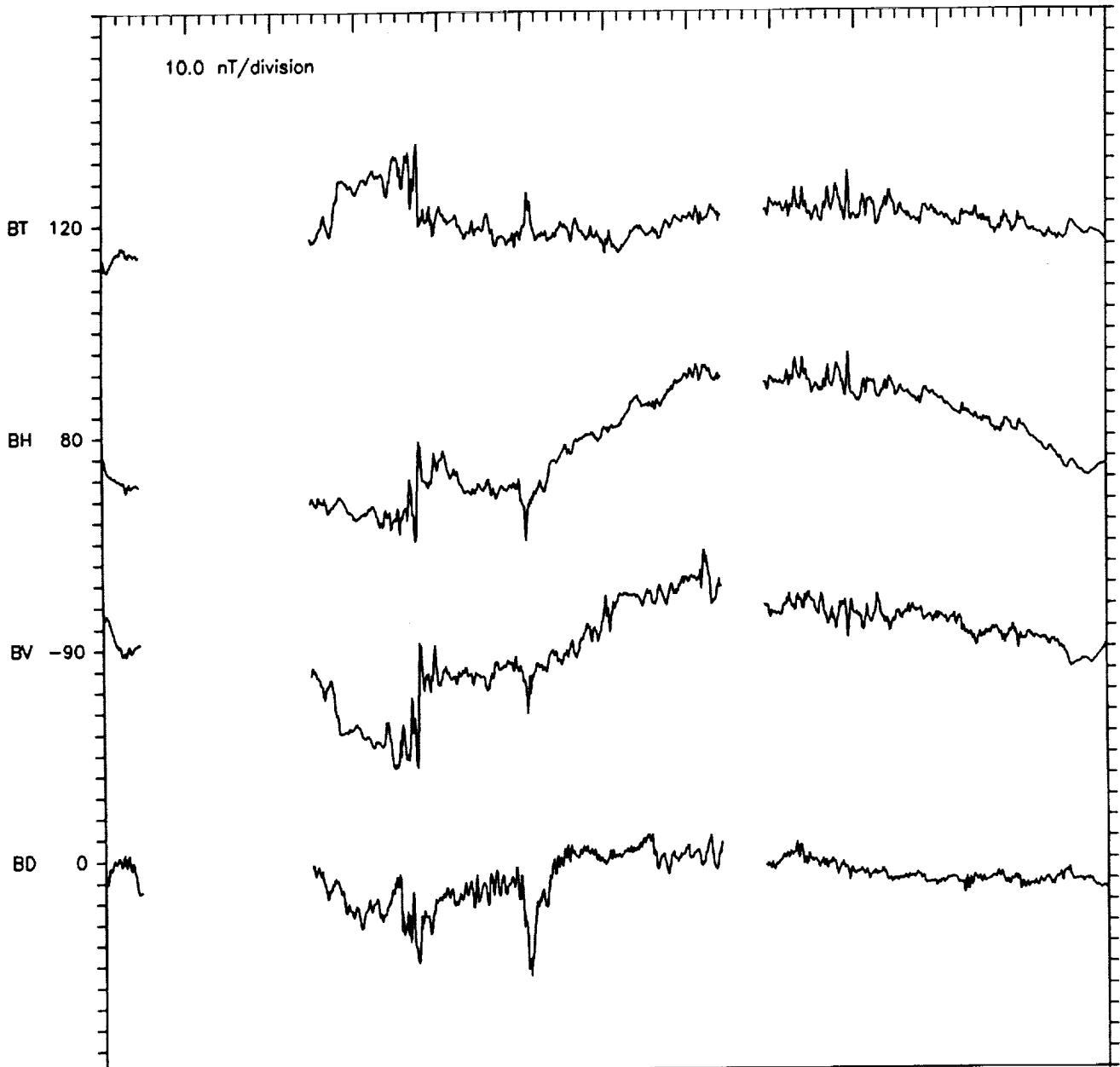
10.0 deg/division



UT 0000 0200 0400 0600 0800 1000 1200 1400 1600 1800 2000 2200 0000
TILT 11.4 6.8 4.5 5.0 8.2 13.3 19.1 24.0 26.7 26.1 22.7 17.3 11.7

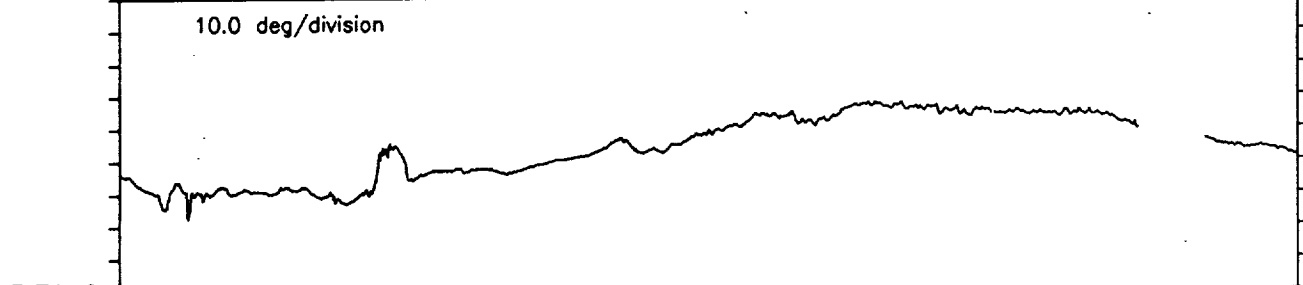
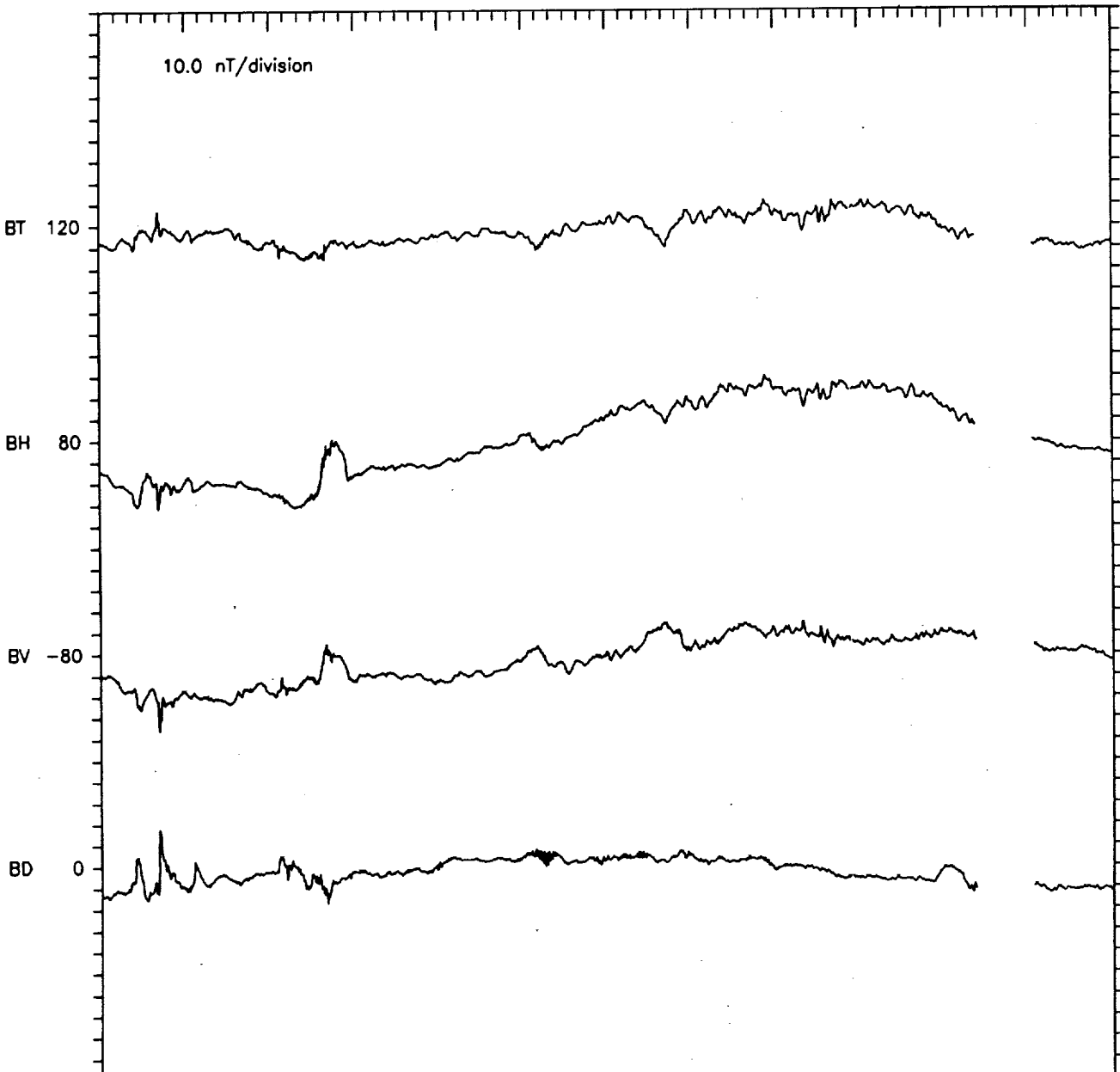
GOES 5 MAG DATA IN DIPOLE VDH COORDINATES
 1983 DAY124 MAY 4
 (GEOLON, MAGLAT) = (-74.7, 11.2)

MLT 5 2000 2200 0000 0200 0400 0600 0800 1000 1200 1400 1600 1800



GOES 5 MAG DATA IN DIPOLE VDH COORDINATES
 1983 DAY125 MAY 5
 (GEOLON, MAGLAT) = (-74.7, 11.2)

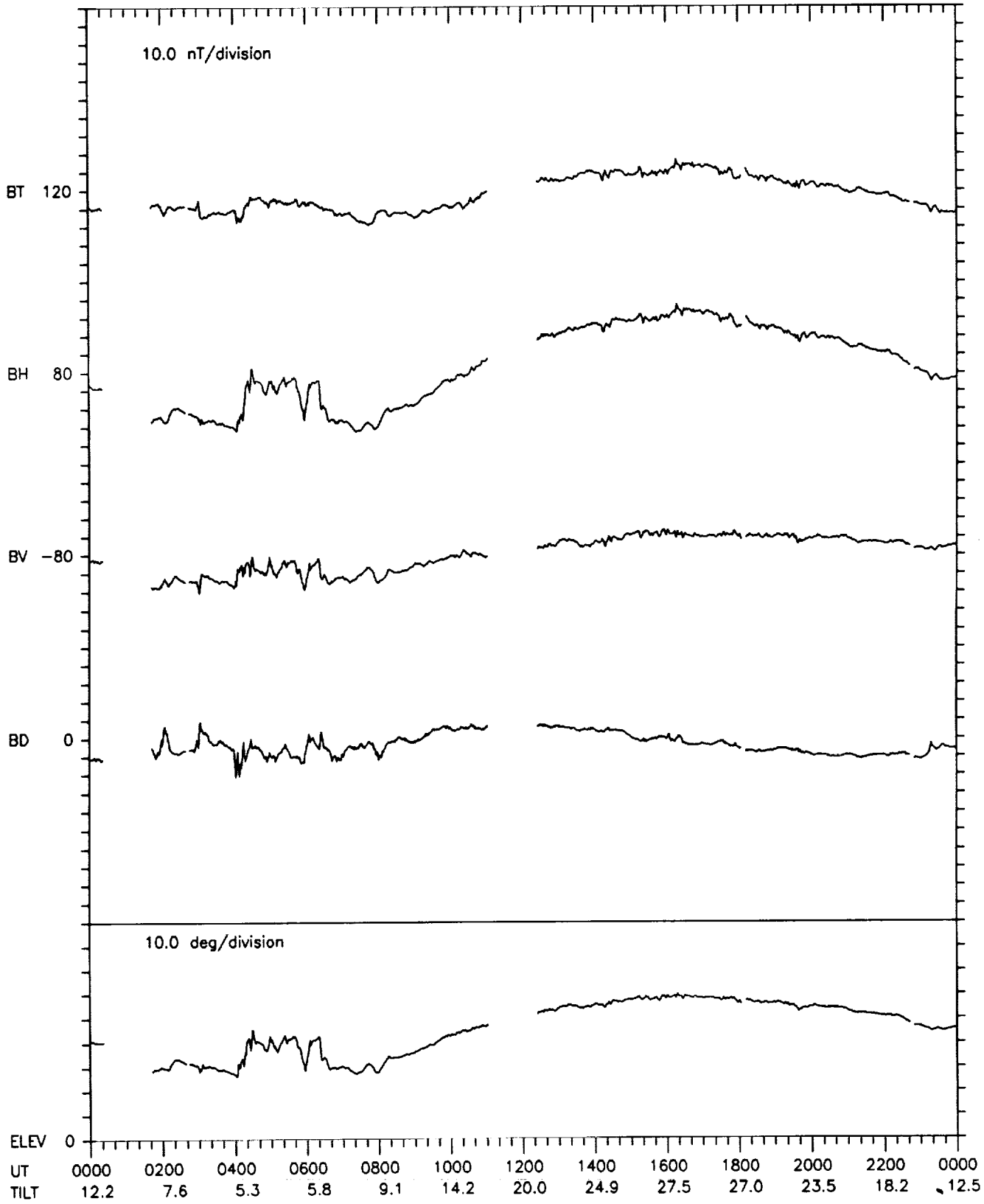
MLT 5 2000 2200 0000 0200 0400 0600 0800 1000 1200 1400 1600 1800



UT	0000	0200	0400	0600	0800	1000	1200	1400	1600	1800	2000	2200	0000
TILT	11.9	7.4	5.0	5.6	8.8	13.9	19.7	24.6	27.2	26.7	23.2	17.9	12.2

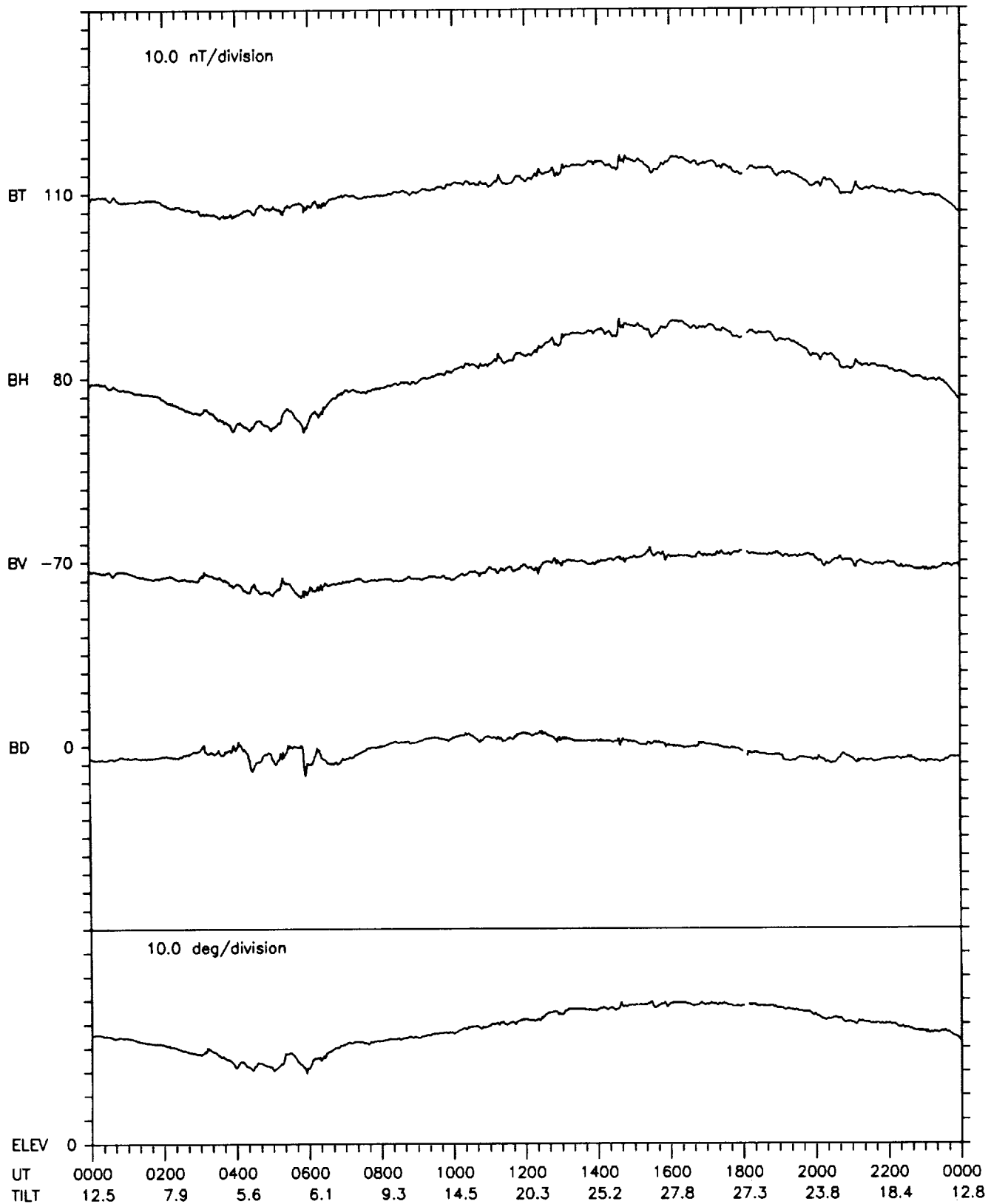
GOES 5 MAG DATA IN DIPOLE VDH COORDINATES
 1983 DAY126 MAY 6
 (GEOLON, MAGLAT) = (-74.7, 11.2)

MLT 5 2000 2200 0000 0200 0400 0600 0800 1000 1200 1400 1600 1800



GOES 5 MAG DATA IN DIPOLE VDH COORDINATES
 1983 DAY127 MAY 7
 (GEOLON, MAGLAT) = (-74.7, 11.2)

MLT 5 2000 2200 0000 0200 0400 0600 0800 1000 1200 1400 1600 1800

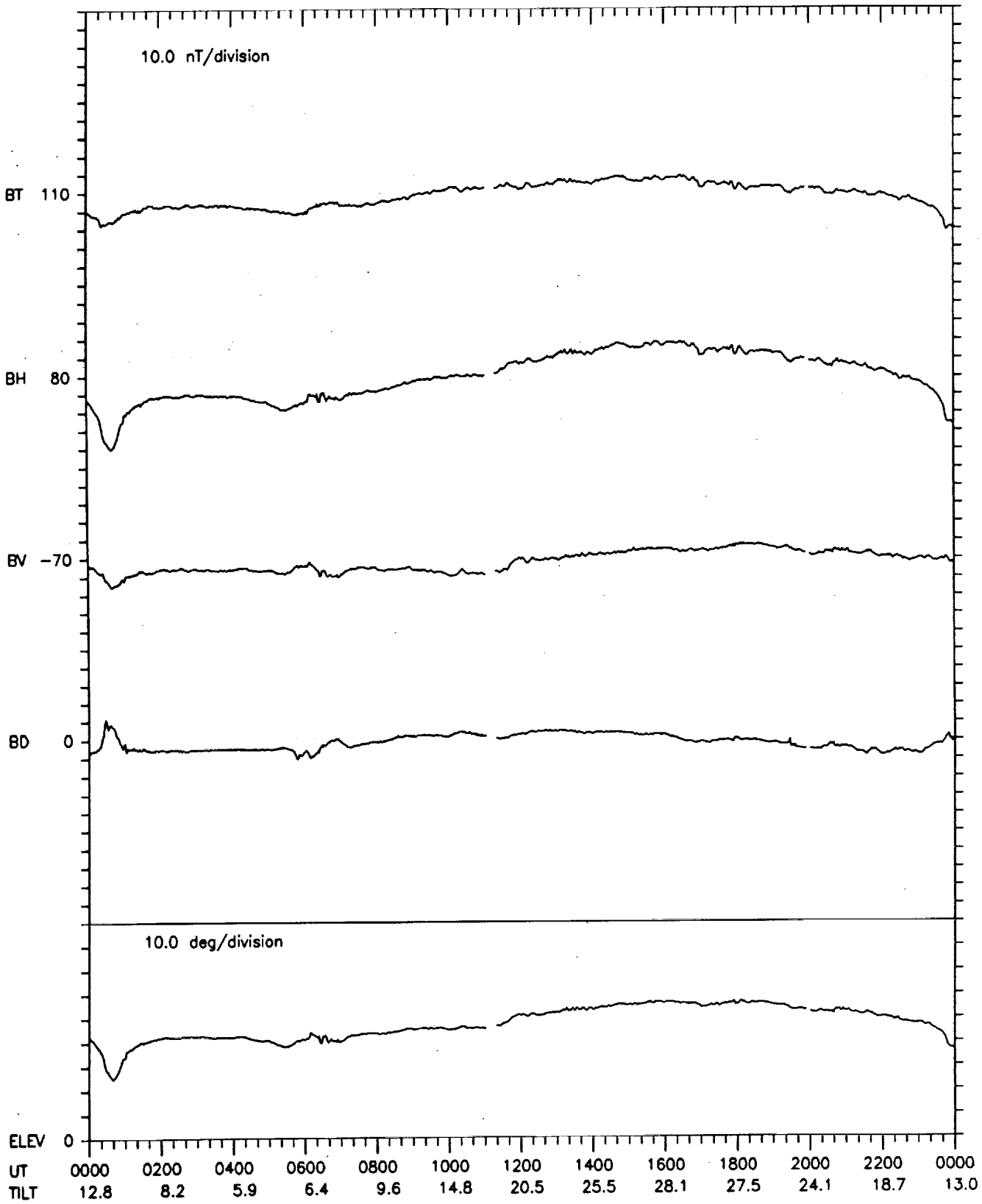


GOES 5 MAG DATA IN DIPOLE VDH COORDINATES

1983 DAY128 MAY 8

(GEOLON, MAGLAT) = (-74.7, 11.2)

MLT 5 2000 2200 0000 0200 0400 0600 0800 1000 1200 1400 1600 1800

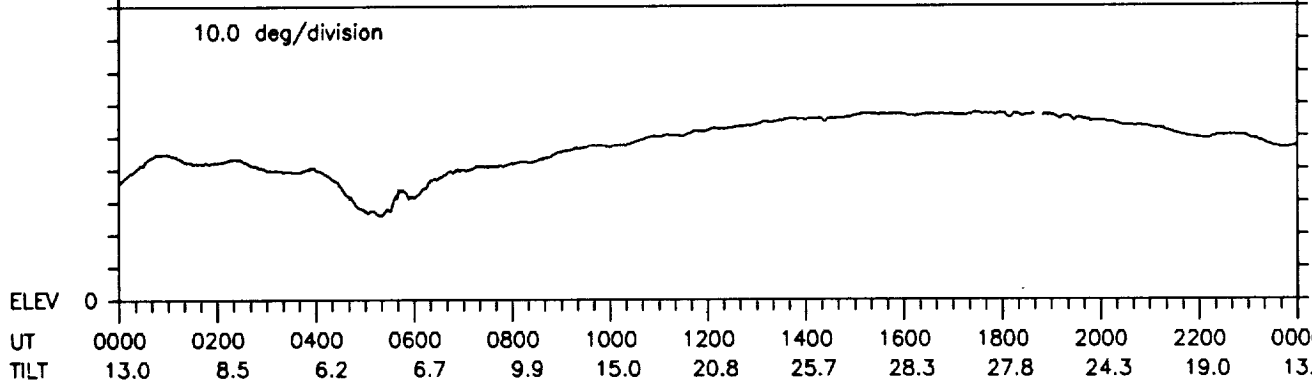
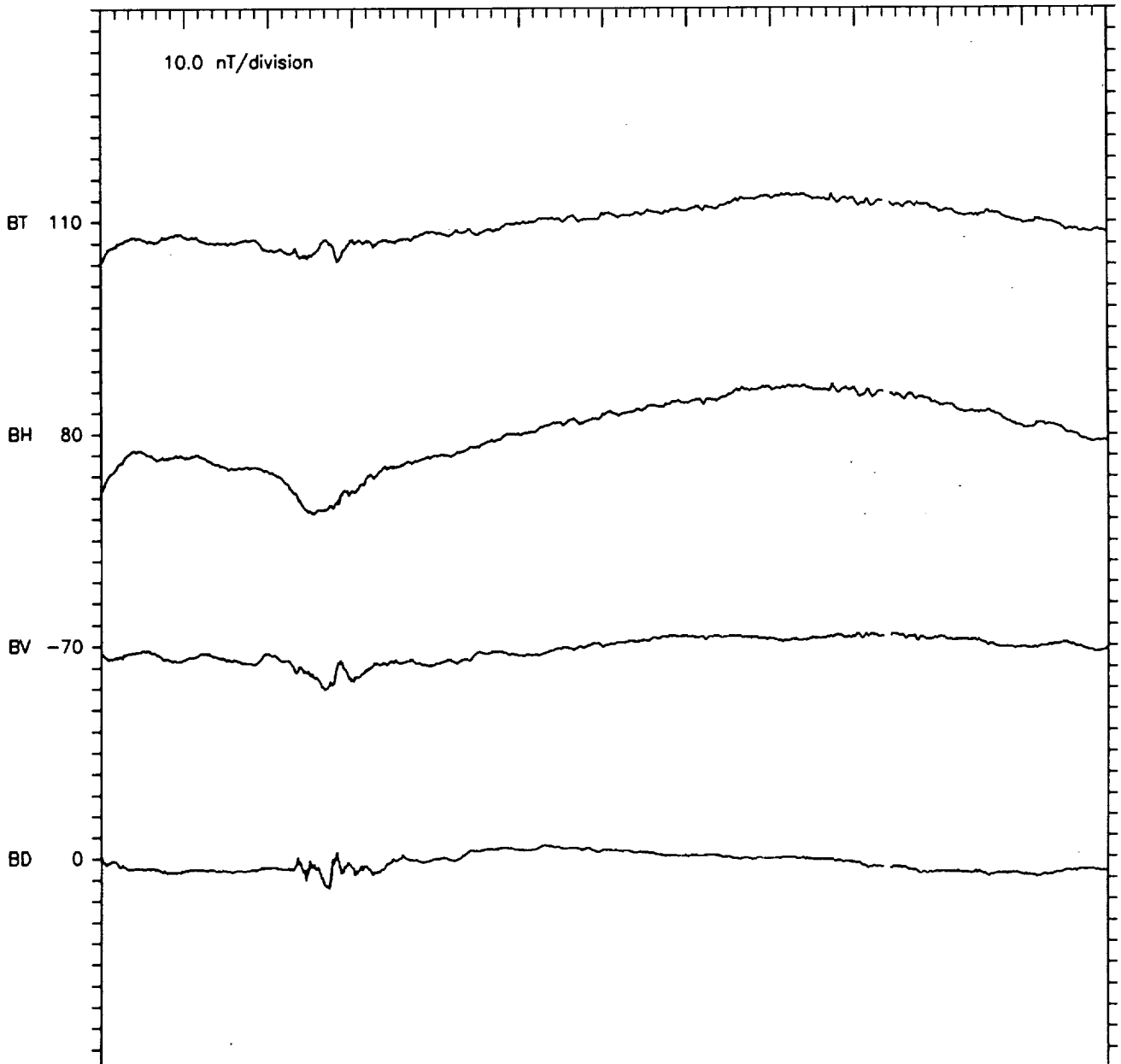


GOES 5 MAG DATA IN DIPOLE VDH COORDINATES

1983 DAY129 MAY 9

(GEOLON, MAGLAT) = (-74.8, 11.2)

MLT 5 2000 2200 0000 0200 0400 0600 0800 1000 1200 1400 1600 1800

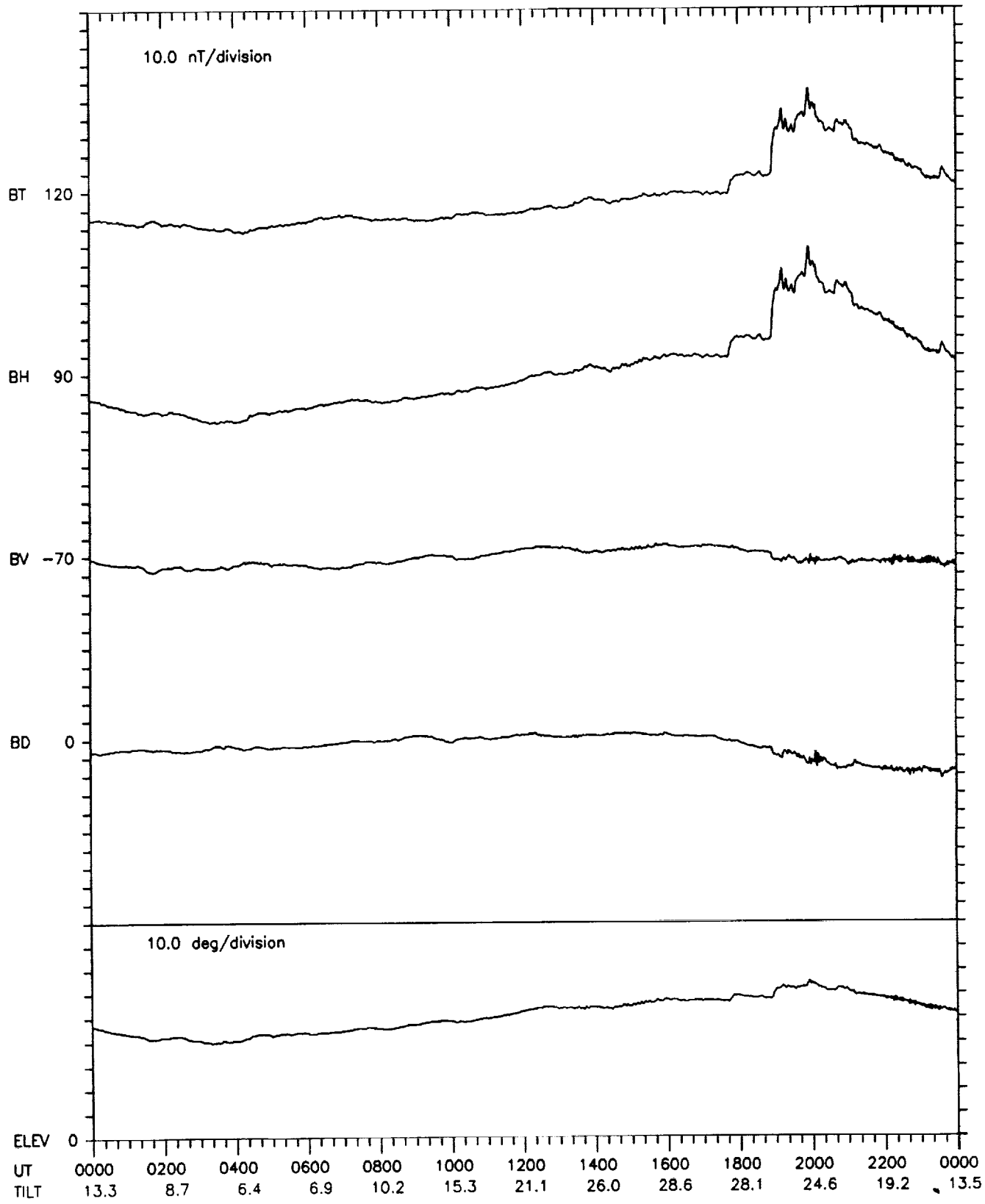
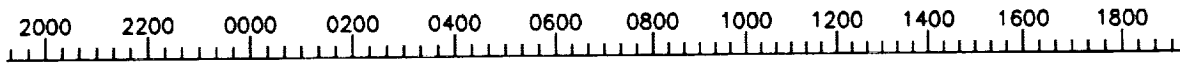


GOES 5 MAG DATA IN DIPOLE VDH COORDINATES

1983 DAY130 MAY 10

(GEOLON, MAGLAT) = (-74.8, 11.2)

MLT 5

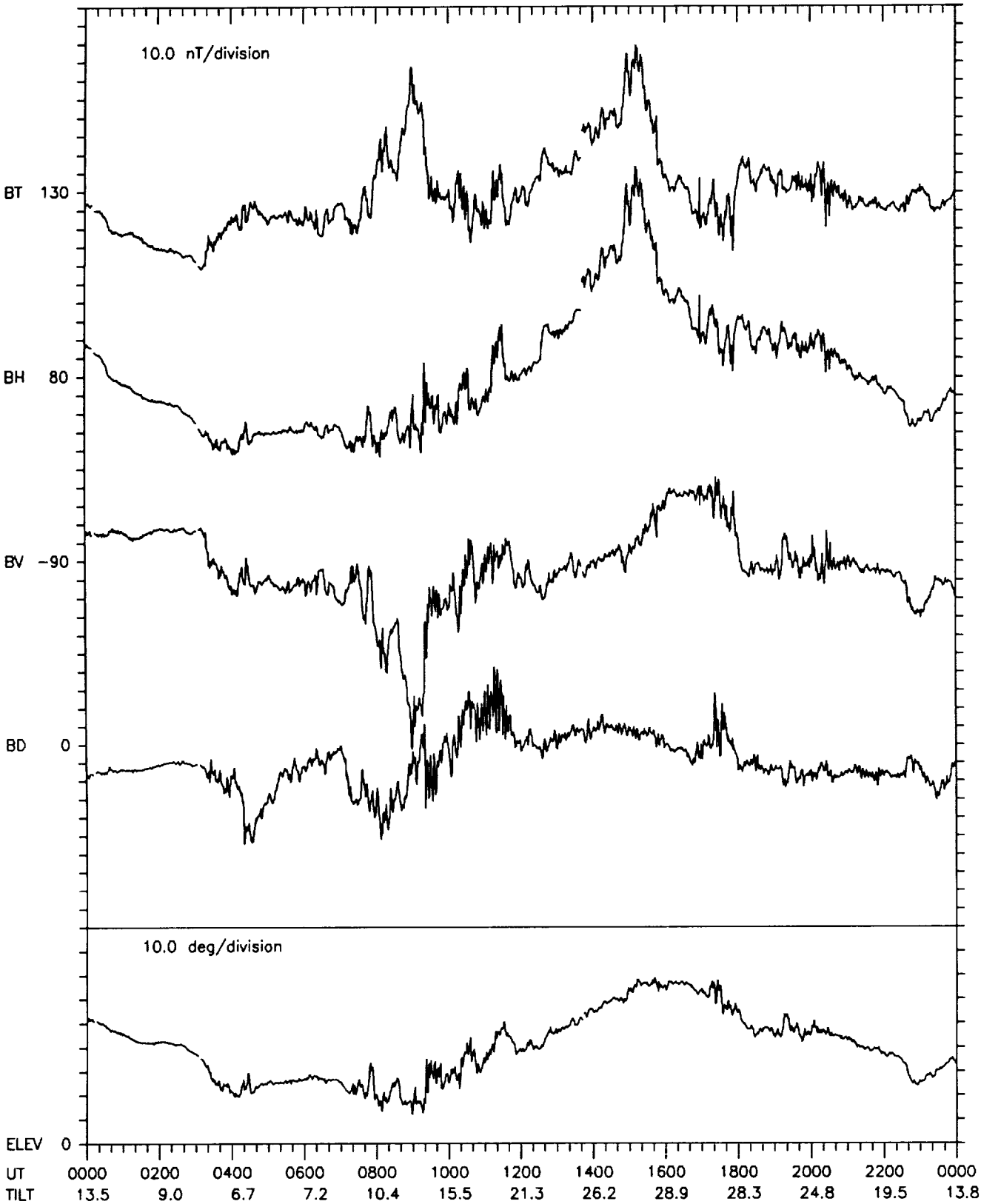


GOES 5 MAG DATA IN DIPOLE VDH COORDINATES

1983 DAY131 MAY 11

(GEOLON, MAGLAT) = (-74.8, 11.2)

MLT 5 2000 2200 0000 0200 0400 0600 0800 1000 1200 1400 1600 1800

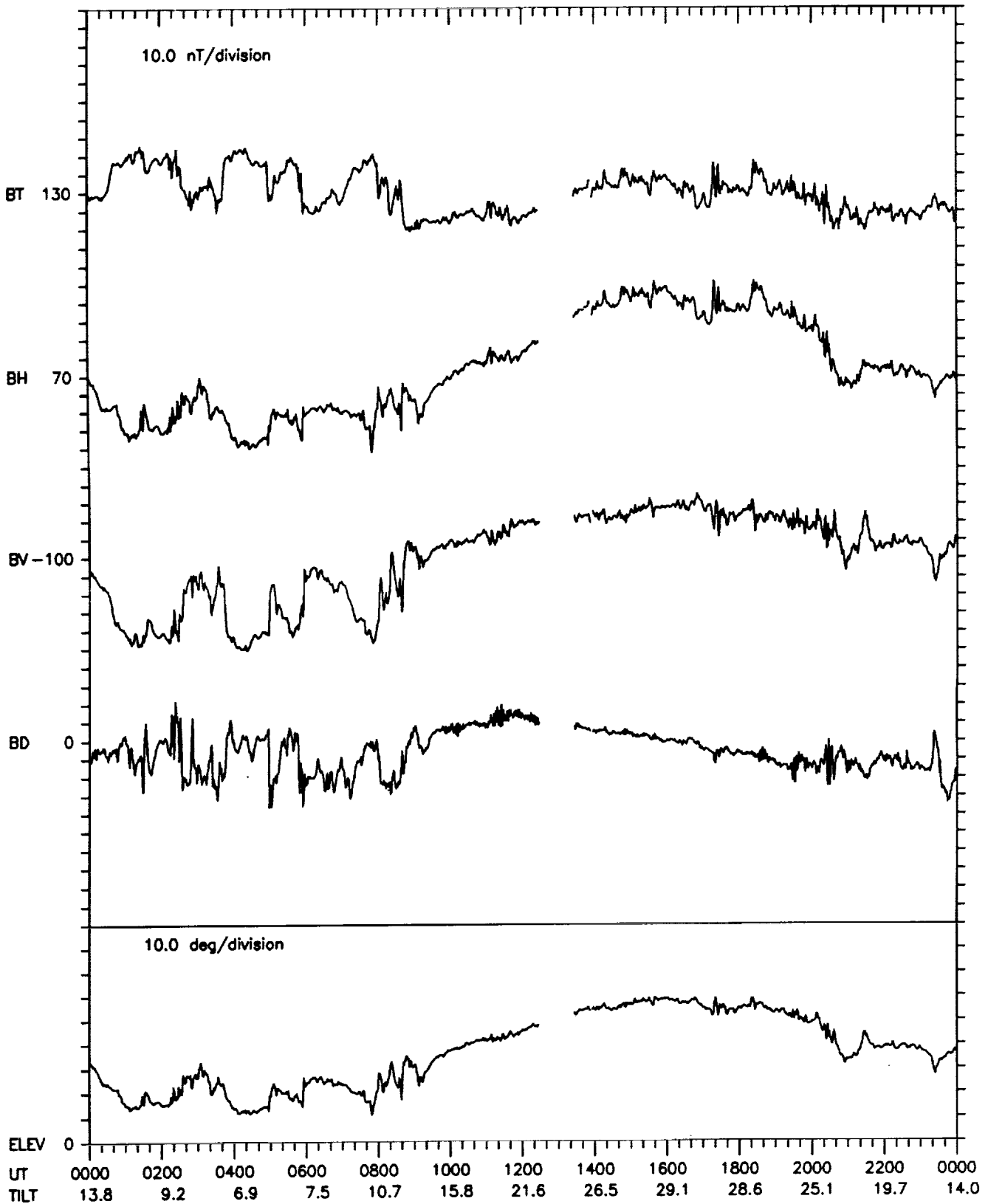


GOES 5 MAG DATA IN DIPOLE VDH COORDINATES

1983 DAY132 MAY 12

(GEOLON, MAGLAT) = (-74.9, 11.2)

MLT 5 2000 2200 0000 0200 0400 0600 0800 1000 1200 1400 1600 1800

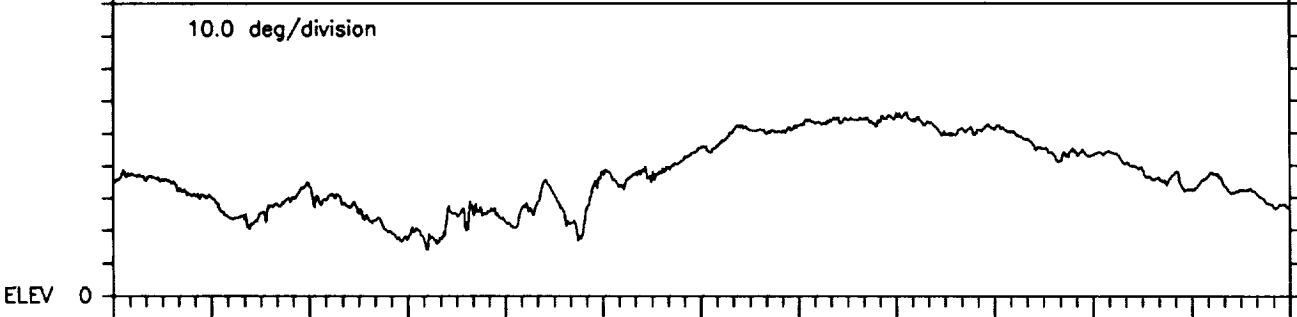
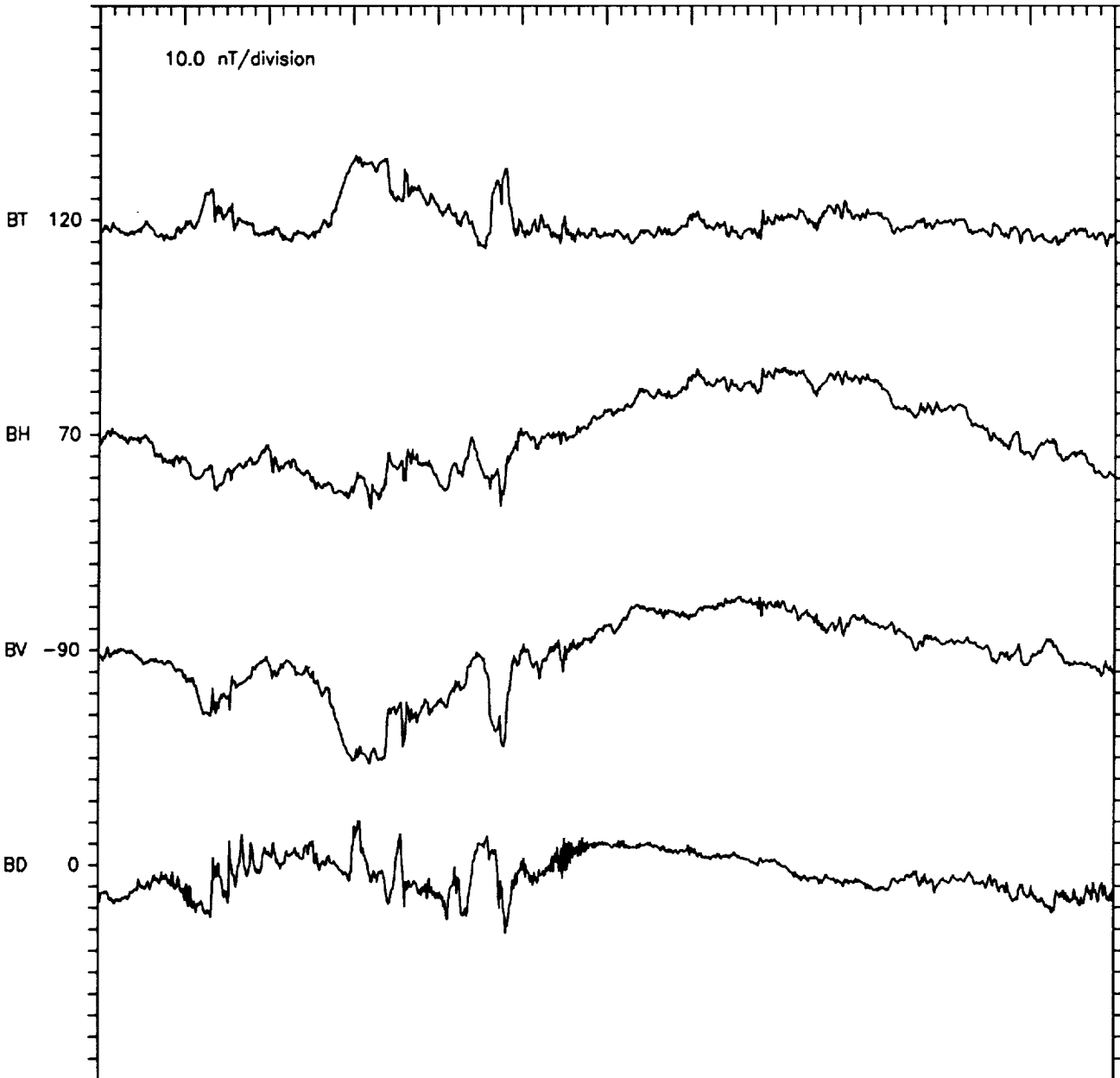


GOES 5 MAG DATA IN DIPOLE VDH COORDINATES

1983 DAY133 MAY 13

(GEOLON, MAGLAT) = (-74.9, 11.2)

MLT 5 2000 2200 0000 0200 0400 0600 0800 1000 1200 1400 1600 1800



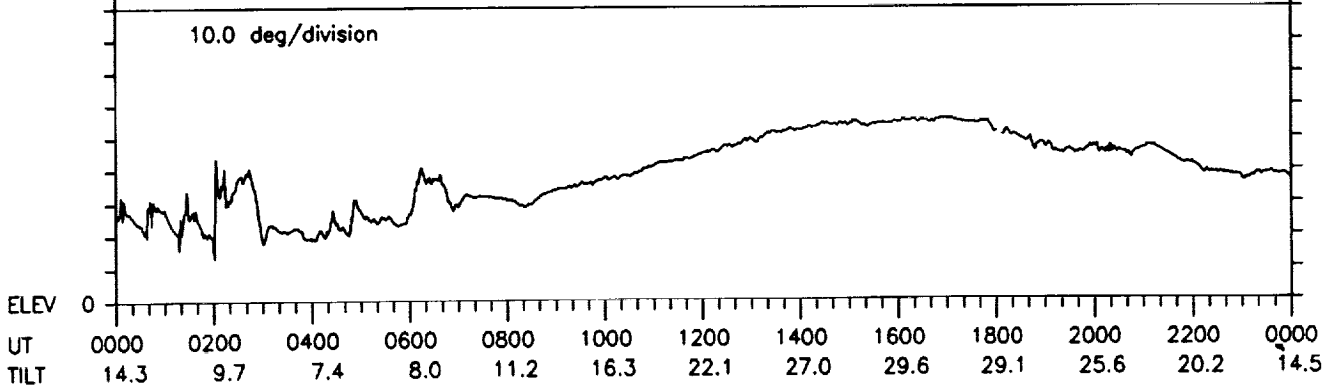
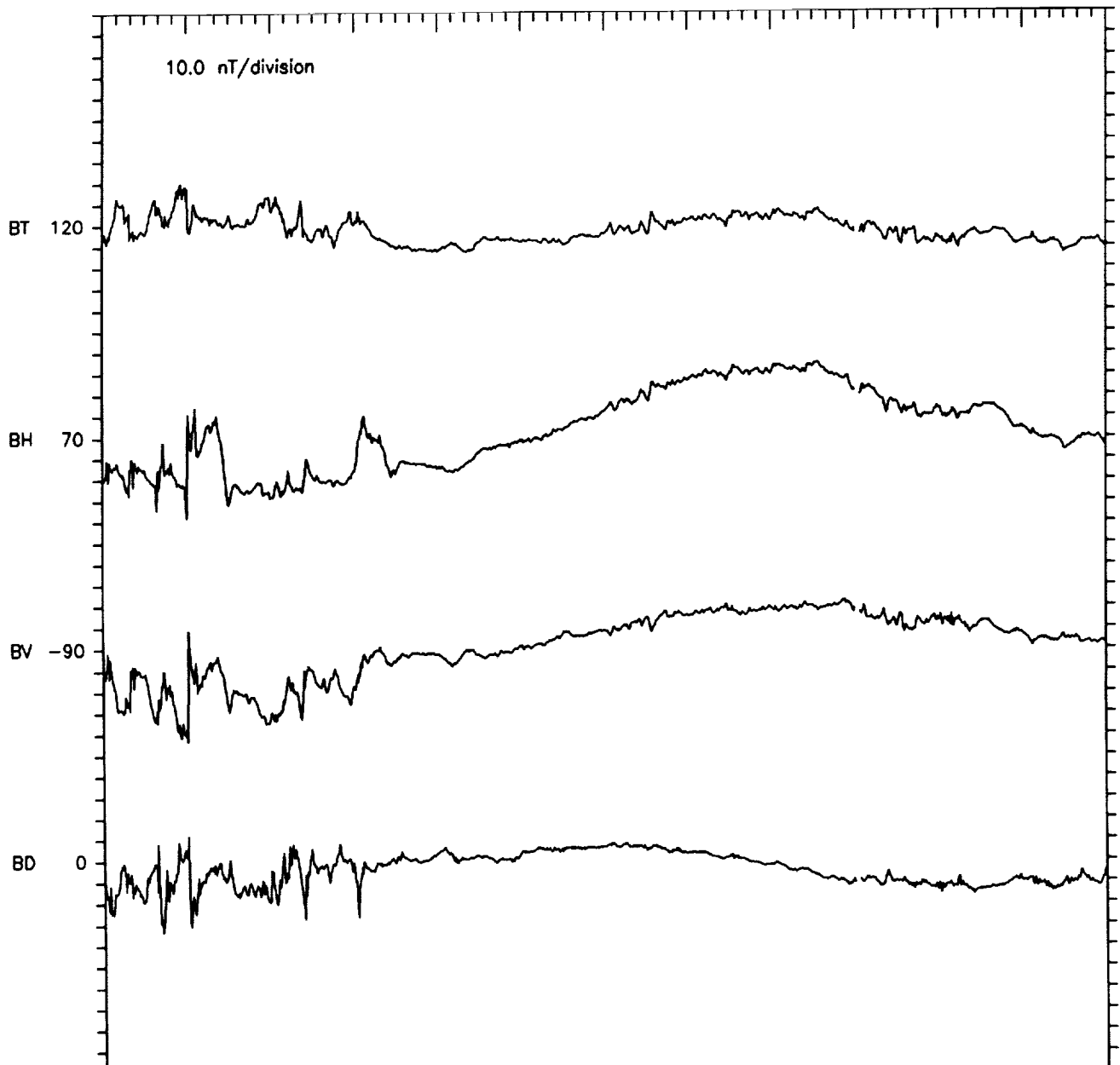
UT 0000 0200 0400 0600 0800 1000 1200 1400 1600 1800 2000 2200 0000
TILT 14.0 9.5 7.2 7.7 10.9 16.0 21.8 26.7 29.4 28.8 25.3 20.0 14.3

GOES 5 MAG DATA IN DIPOLE VDH COORDINATES

1983 DAY134 MAY 14


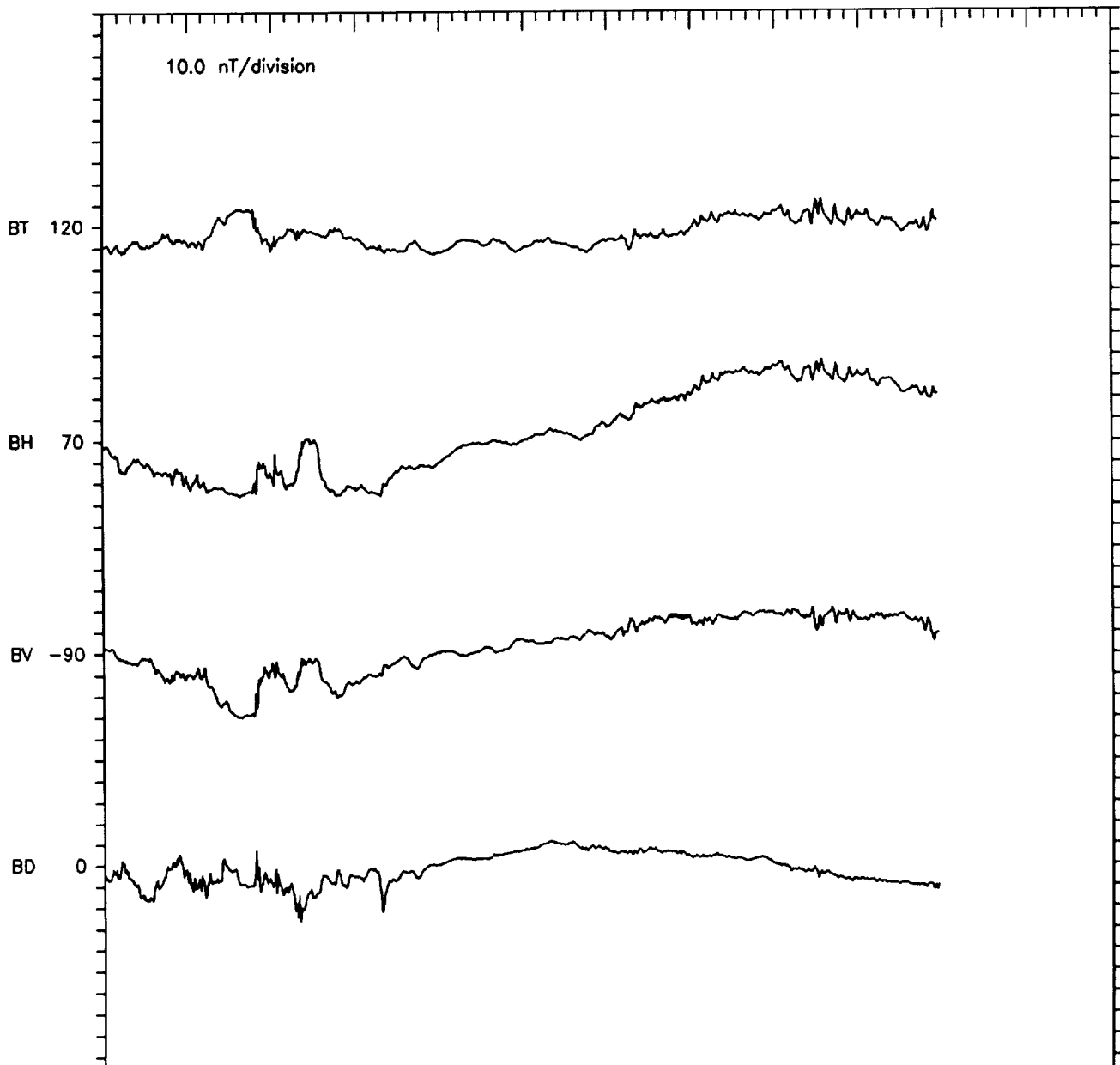
(GEOLON, MAGLAT) = (-74.9, 11.2)

MLT 5 2000 2200 0000 0200 0400 0600 0800 1000 1200 1400 1600 1800



GOES 5 MAG DATA IN DIPOLE VDH COORDINATES
 1983 DAY135 MAY 15
 (GEOLON, MAGLAT) = (-74.9, 11.2)

MLT 5 2000 2200 0000 0200 0400 0600 0800 1000 1200 1400 1600 1800



UT 0000 0200 0400 0600 0800 1000 1200 1400 1600 1800 2000 2200 0000

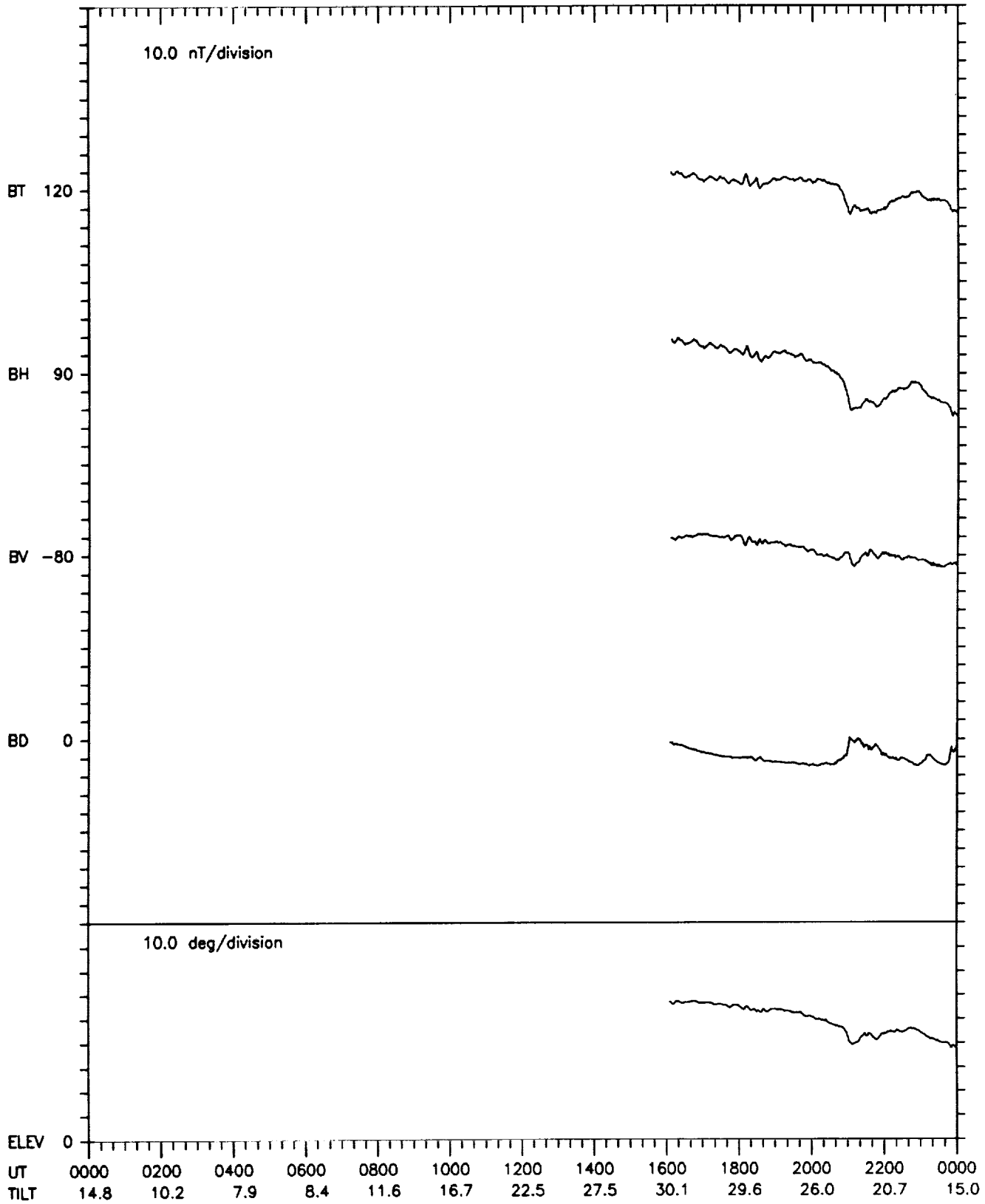
TILT 14.5 10.0 7.7 8.2 11.4 16.5 22.3 27.2 29.9 29.3 25.8 20.4 14.8

GOES 5 MAG DATA IN DIPOLE VDH COORDINATES

1983 DAY136 MAY 16

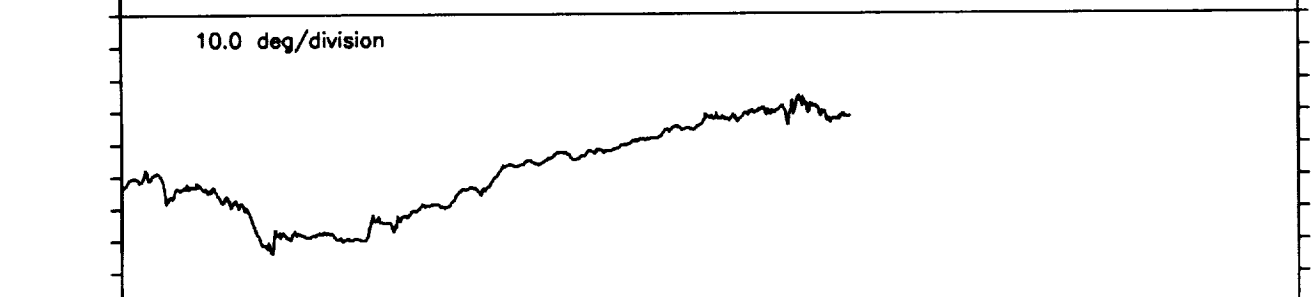
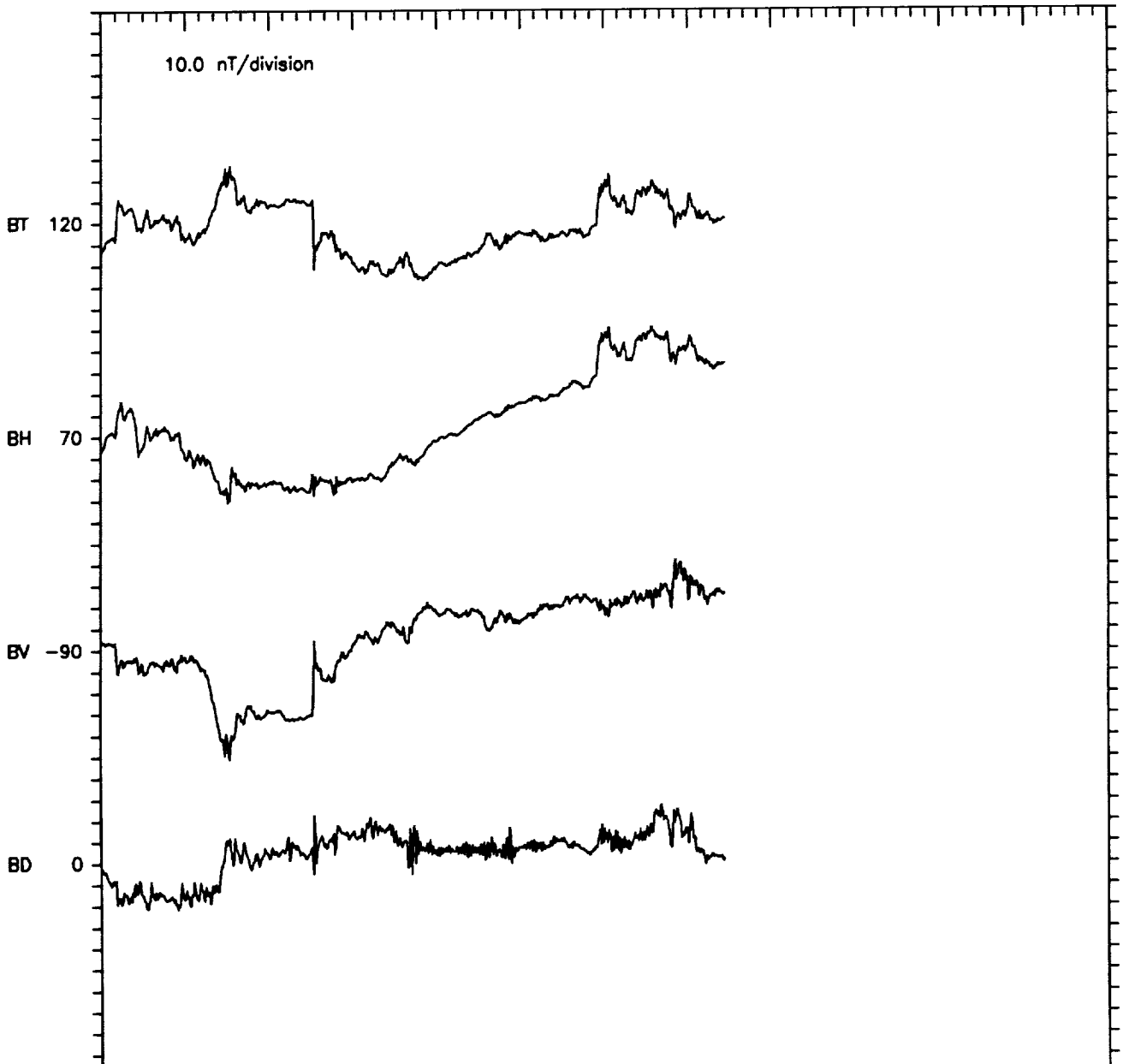
(GEOLON, MAGLAT) = (-75.0, 11.2)

MLT 5 2000 2200 0000 0200 0400 0600 0800 1000 1200 1400 1600 1800



GOES 5 MAG DATA IN DIPOLE VDH COORDINATES
 1983 DAY137 MAY 17
 (GEOLON, MAGLAT) = (-75.0, 11.2)


MLT 5 2000 2200 0000 0200 0400 0600 0800 1000 1200 1400 1600 1800



UT 0000 0200 0400 0600 0800 1000 1200 1400 1600 1800 2000 2200 0000
 TILT 15.0 10.4 8.1 8.7 11.9 17.0 22.8 27.7 30.3 29.8 26.3 20.9 15.2

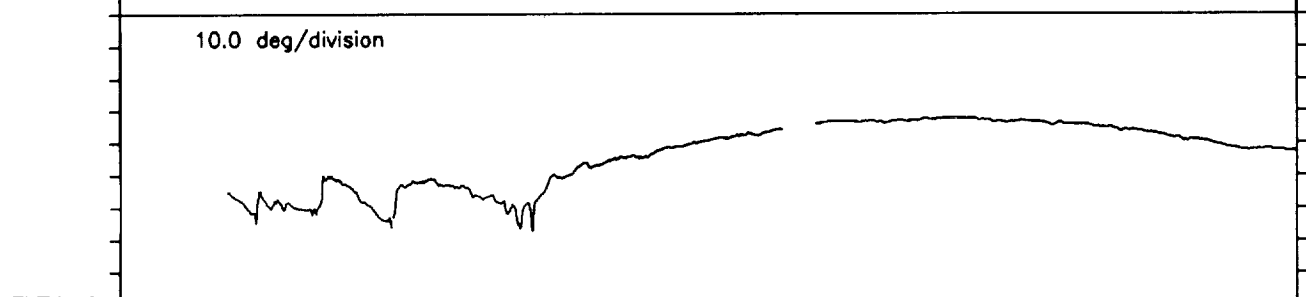
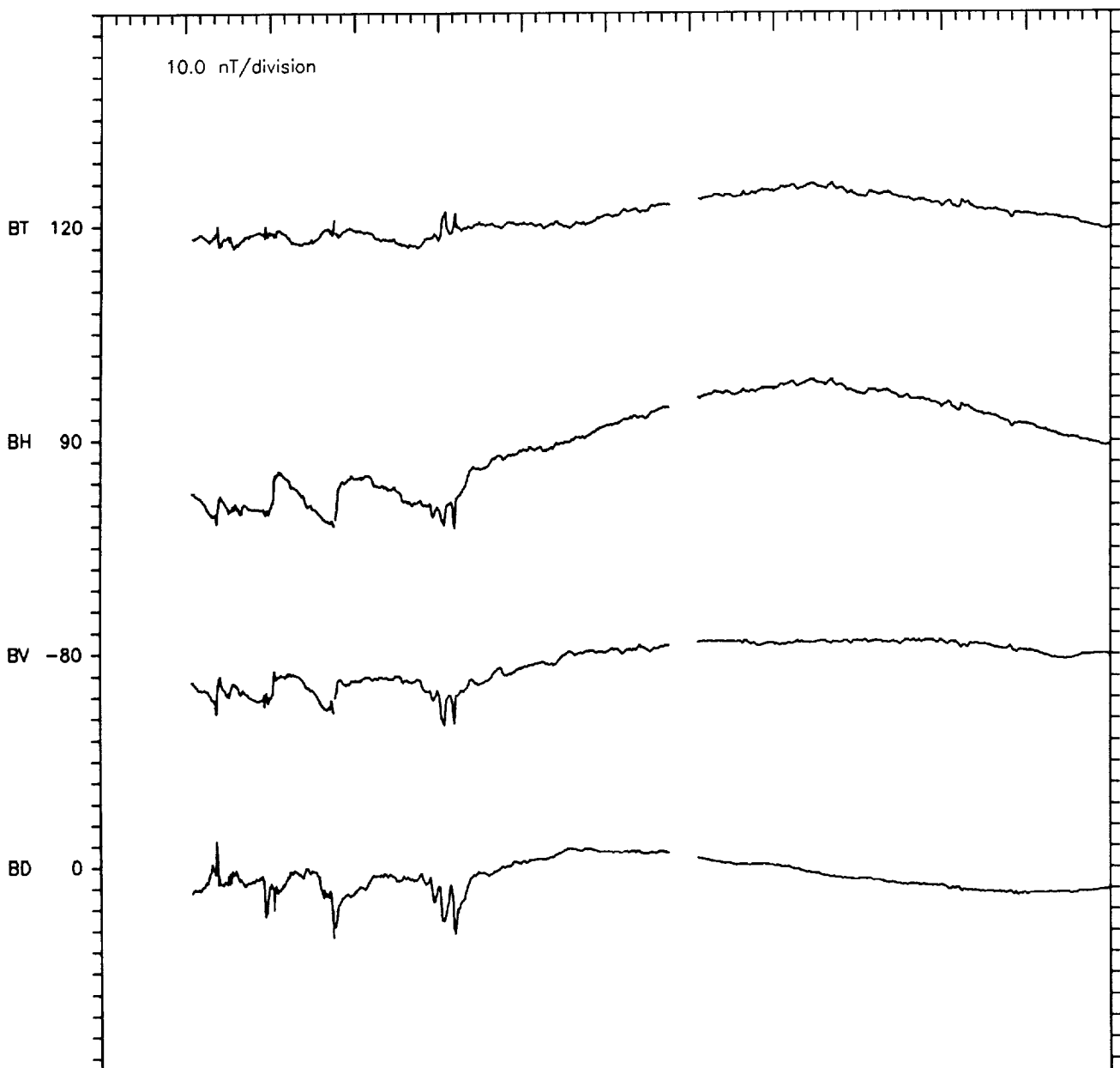
GOES 5 MAG DATA IN DIPOLE VDH COORDINATES
 1983 DAY138 MAY 18
 (GEOLON, MAGLAT) = (-75.0, 11.2)

MLT 5 2000 2200 0000 0200 0400 0600 0800 1000 1200 1400 1600 1800



GOES 5 MAG DATA IN DIPOLE VDH COORDINATES
 1983 DAY139 MAY 19
 (GEOLON, MAGLAT) = (-75.0, 11.2)

MLT 5 2000 2200 0000 0200 0400 0600 0800 1000 1200 1400 1600 1800



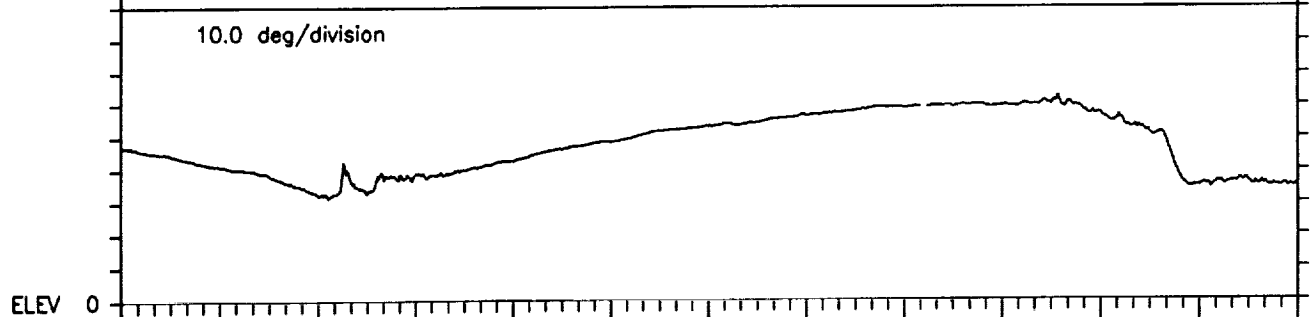
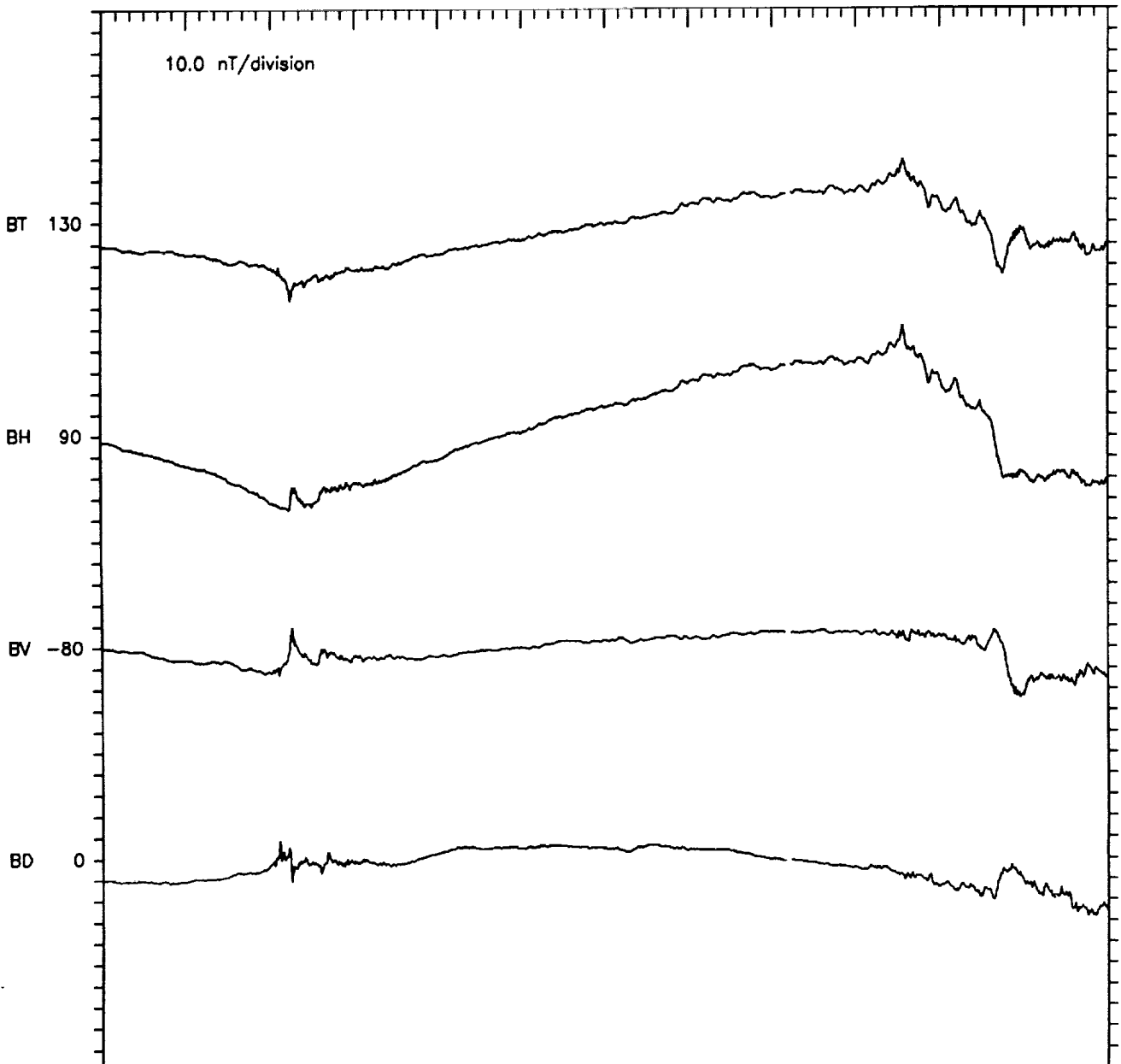
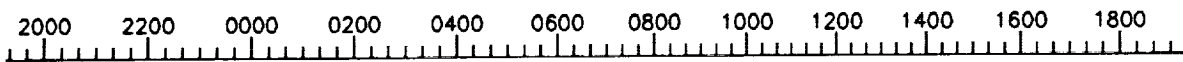
UT	0000	0200	0400	0600	0800	1000	1200	1400	1600	1800	2000	2200	0000
TILT	15.4	10.9	8.6	9.1	12.3	17.4	23.2	28.1	30.8	30.2	26.7	21.3	15.6

GOES 5 MAG DATA IN DIPOLE VDH COORDINATES

1983 DAY140 MAY 20

(GEOLON, MAGLAT) = (-75.1, 11.2)

MLT 5



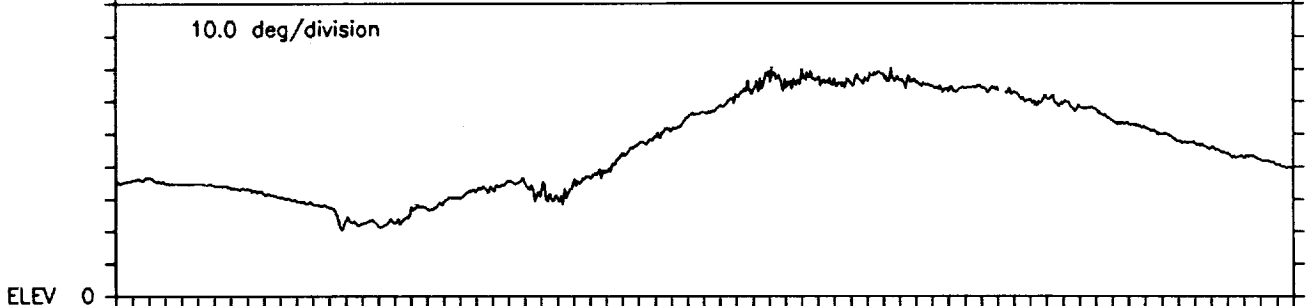
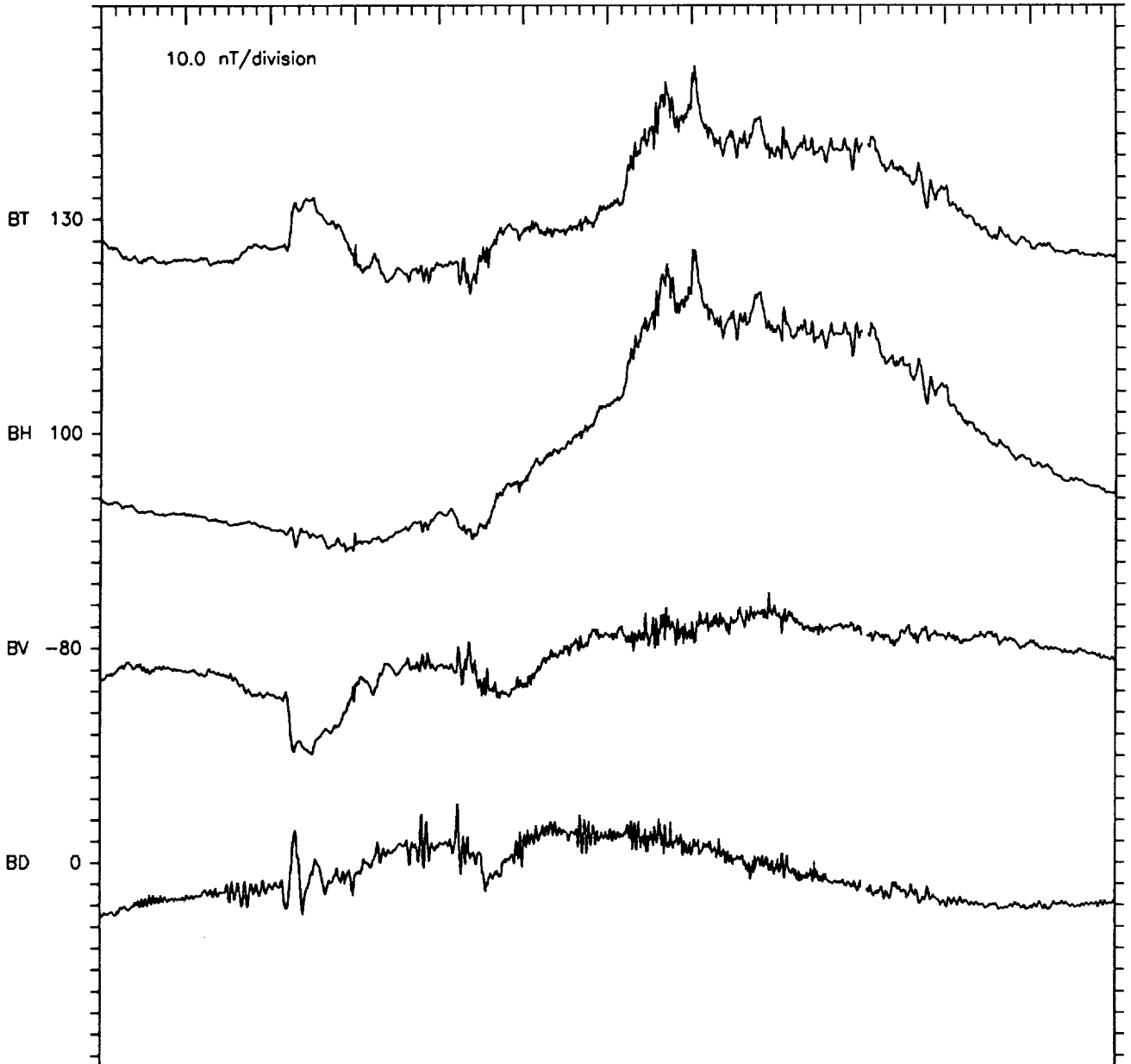
UT	0000	0200	0400	0600	0800	1000	1200	1400	1600	1800	2000	2200	0000
TILT	15.6	11.1	8.8	9.3	12.5	17.6	23.4	28.3	31.0	30.4	26.9	21.5	15.9

GOES 5 MAG DATA IN DIPOLE VDH COORDINATES

1983 DAY141 MAY 21

(GEOLON, MAGLAT) = (-75.1, 11.2)

MLT 5 2000 2200 0000 0200 0400 0600 0800 1000 1200 1400 1600 1800

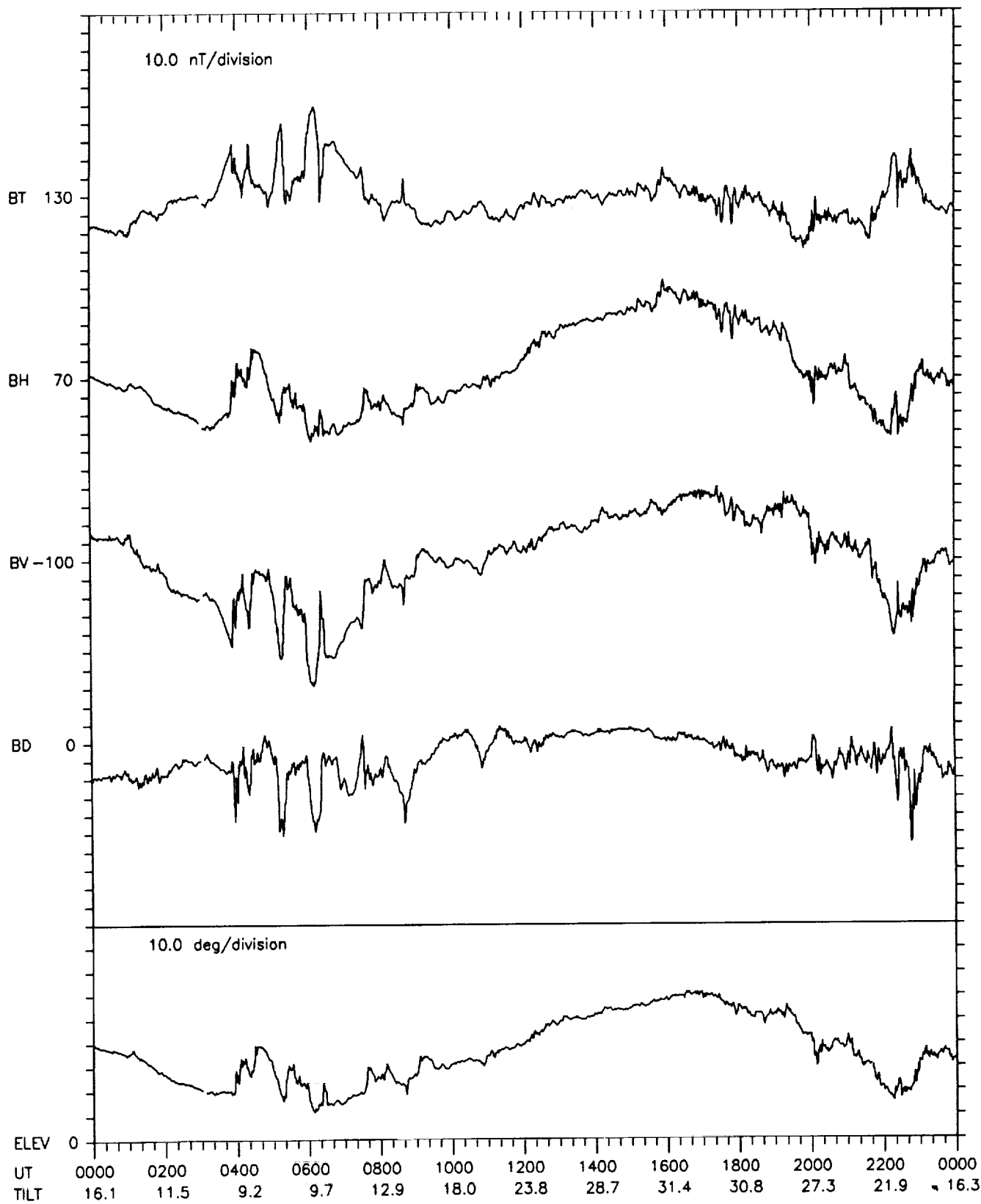


UT 0000 0200 0400 0600 0800 1000 1200 1400 1600 1800 2000 2200 0000

TILT 15.9 11.3 9.0 9.5 12.7 17.8 23.6 28.5 31.2 30.6 27.1 21.7 16.1

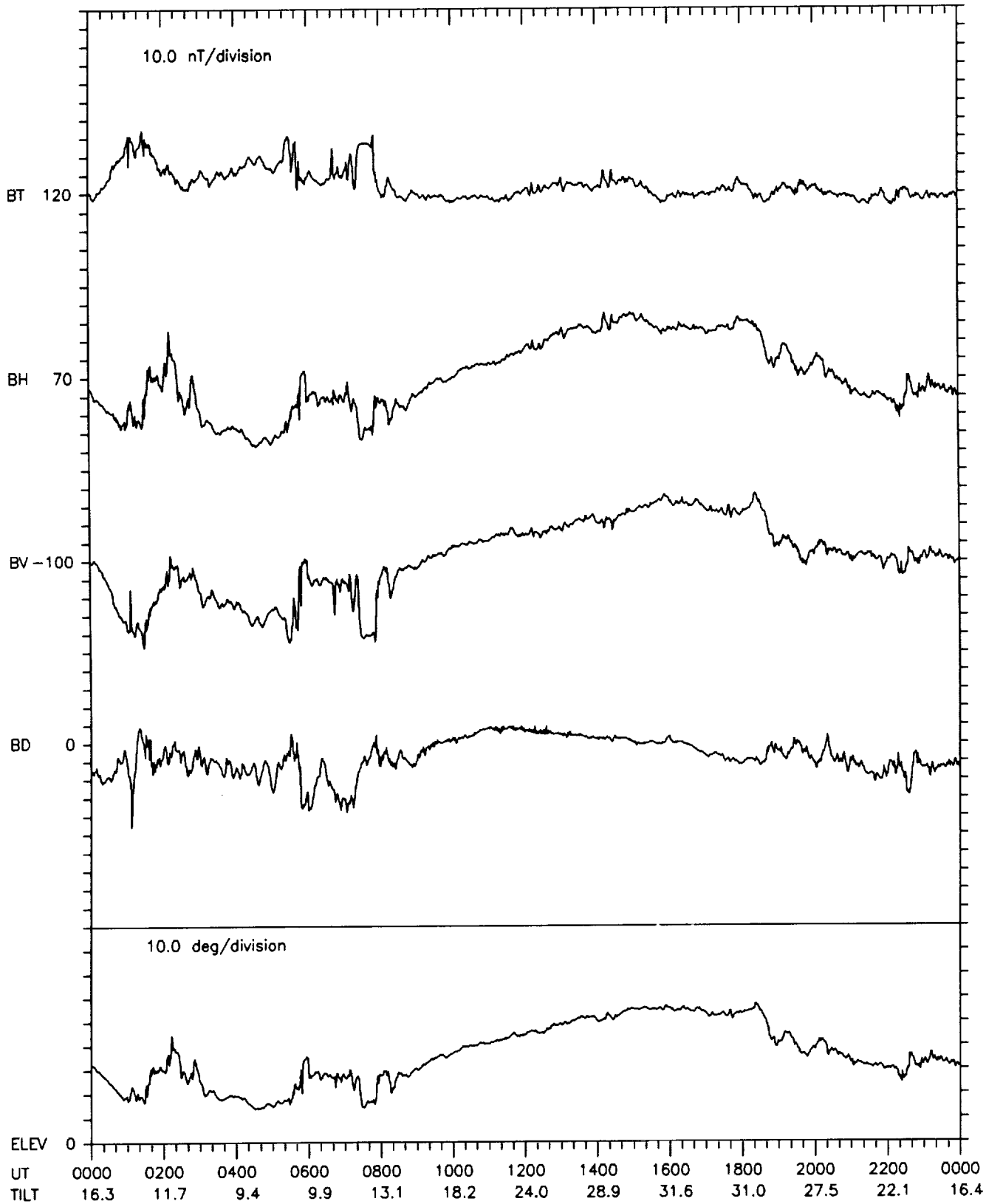
GOES 5 MAG DATA IN DIPOLE VDH COORDINATES
 1983 DAY142 MAY 22
 (GEOLON, MAGLAT) = (-75.1, 11.2)

MLT 5 2000 2200 0000 0200 0400 0600 0800 1000 1200 1400 1600 1800



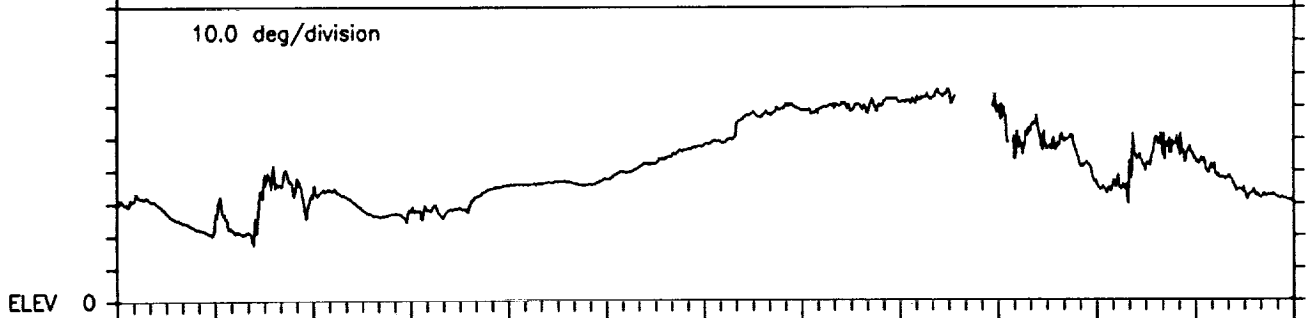
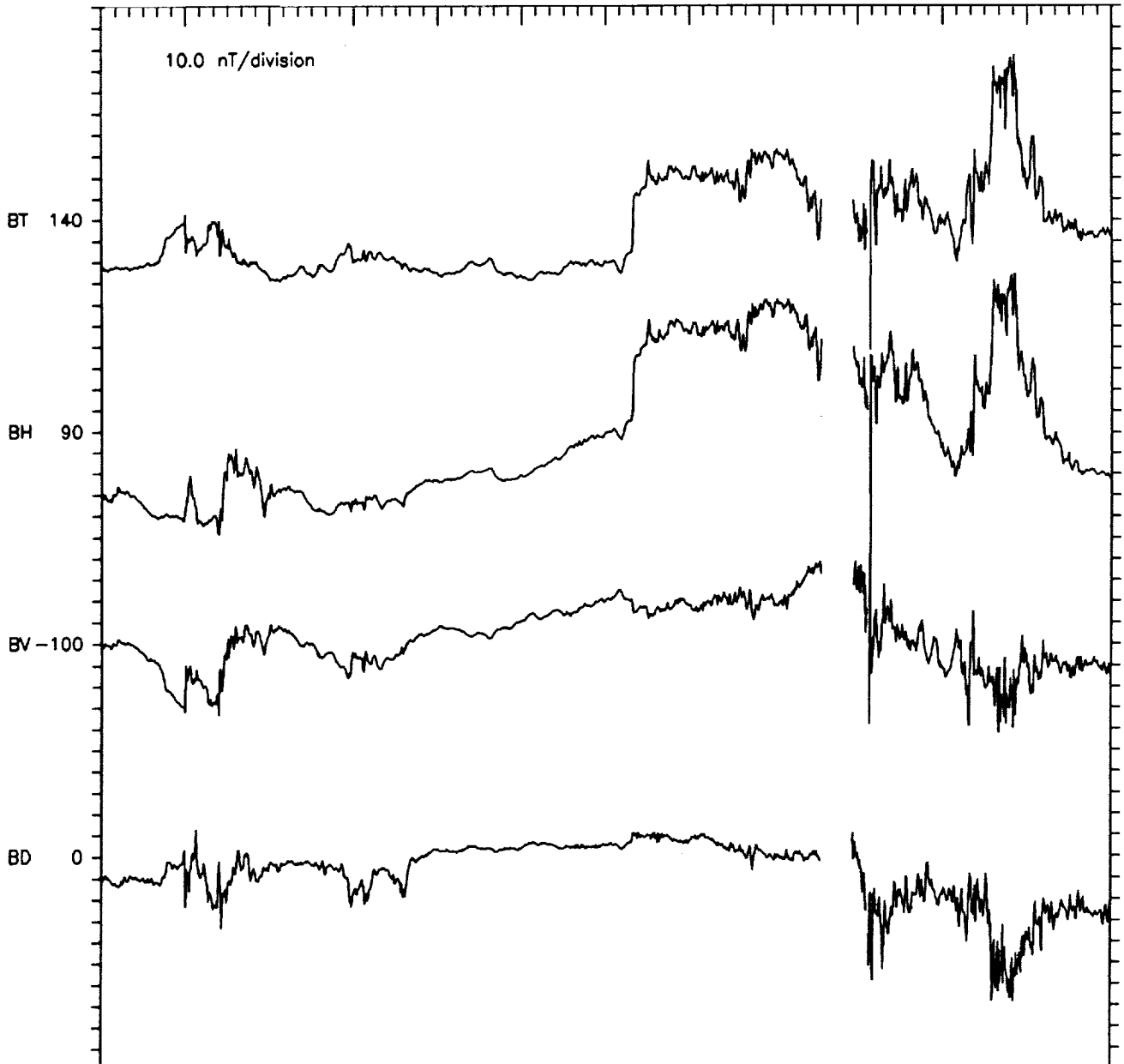
GOES 5 MAG DATA IN DIPOLE VDH COORDINATES
 1983 DAY143 MAY 23
 (GEOLON, MAGLAT) = (-75.2, 11.2)

MLT 5 2000 2200 0000 0200 0400 0600 0800 1000 1200 1400 1600 1800



GOES 5 MAG DATA IN DIPOLE VDH COORDINATES
 1983 DAY144 MAY 24
 (GEOLON, MAGLAT) = (-75.3, 11.2)

MLT 5 2000 2200 0000 0200 0400 0600 0800 1000 1200 1400 1600 1800



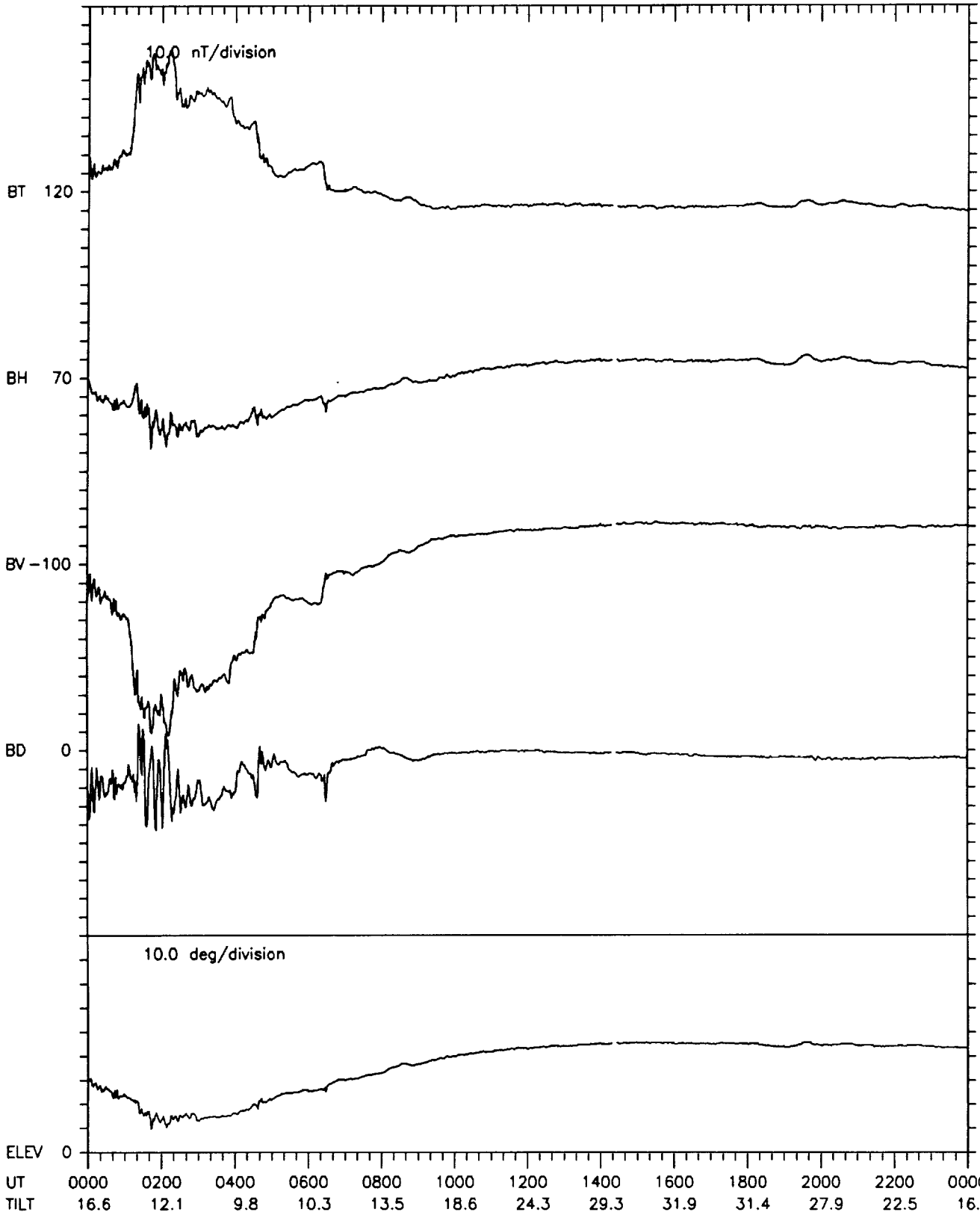
UT 0000 0200 0400 0600 0800 1000 1200 1400 1600 1800 2000 2200 0000
 TILT 16.4 11.9 9.6 10.1 13.3 18.4 24.2 29.1 31.8 31.2 27.7 22.3 16.6

GOES 5 MAG DATA IN DIPOLE VDH COORDINATES

1983 DAY145 MAY 25

(GEOLON, MAGLAT) = (-75.3, 11.2)

MLT 5 2000 2200 0000 0200 0400 0600 0800 1000 1200 1400 1600 1800

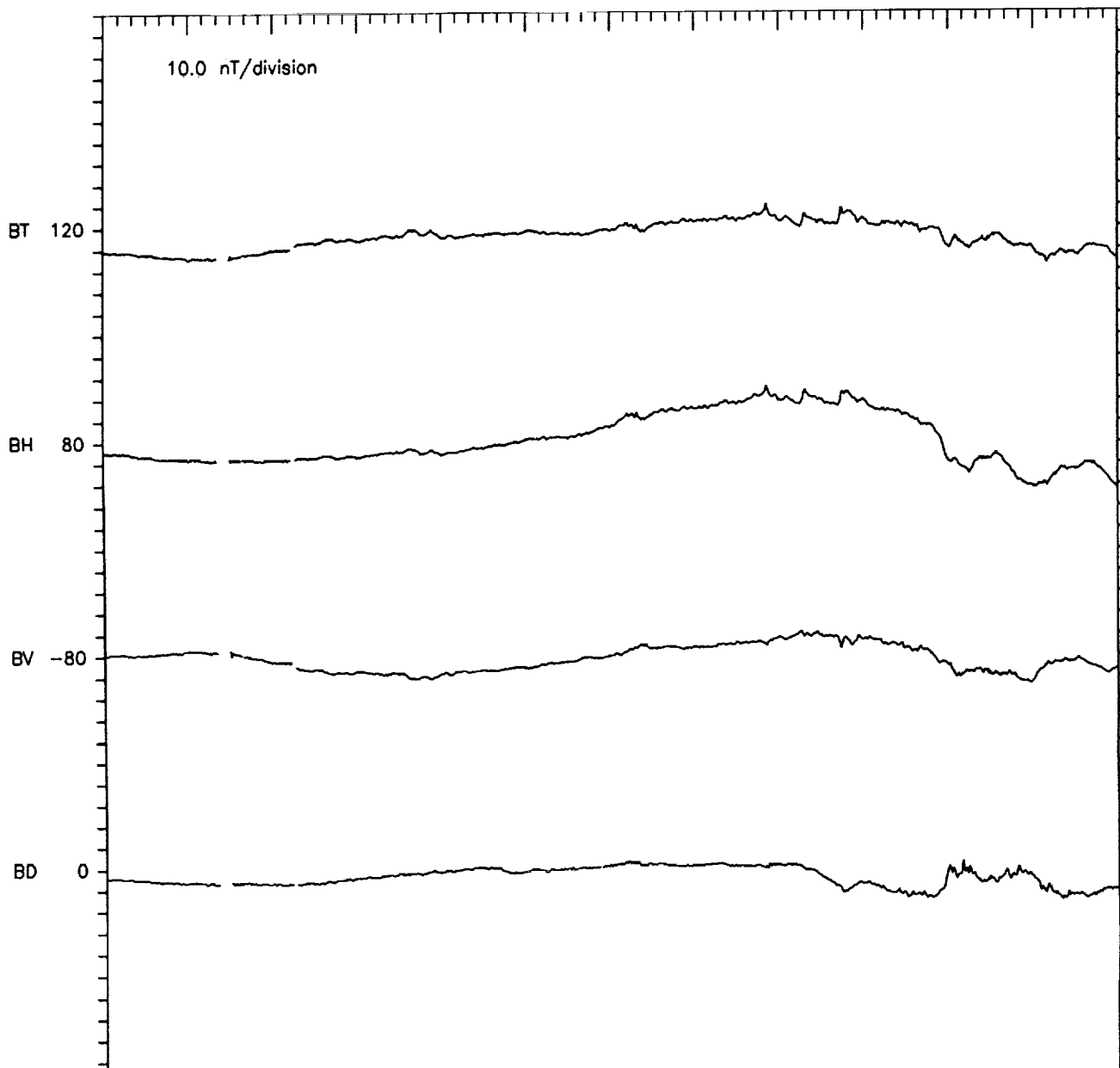
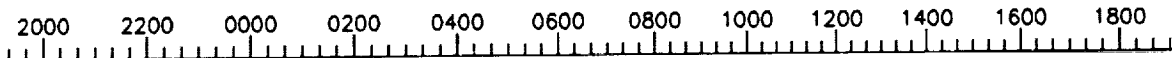


GOES 5 MAG DATA IN DIPOLE VDH COORDINATES

1983 DAY146 MAY 26

(GEOLON, MAGLAT) = (-75.3, 11.2)

MLT 5



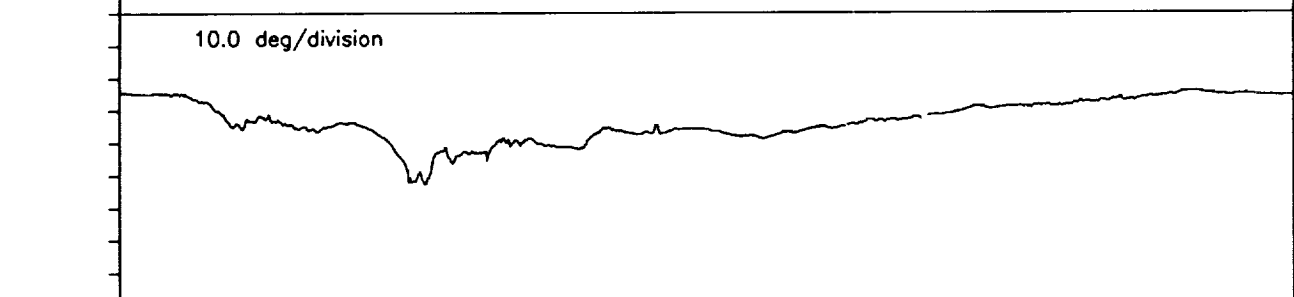
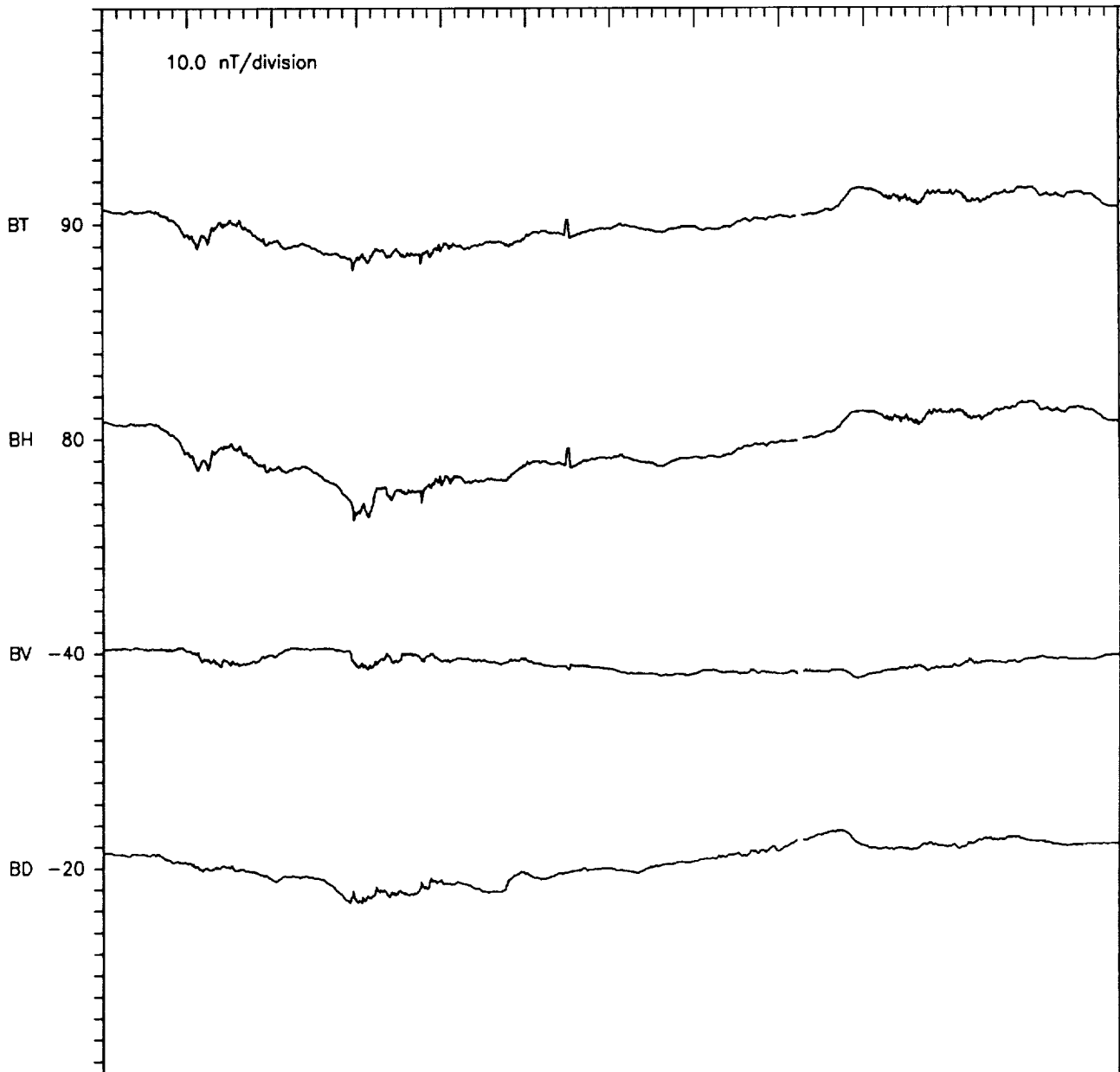
10.0 deg/division



UT	0000	0200	0400	0600	0800	1000	1200	1400	1600	1800	2000	2200	0000
TILT	16.8	12.3	10.0	10.5	13.6	18.7	24.5	29.5	32.1	31.6	28.1	22.7	17.0

GOES 5 MAG DATA IN DIPOLE VDH COORDINATES
 1983 DAY147 MAY 27
 (GEOLON, MAGLAT) = (-75.4, 11.2)

MLT 5 2000 2200 0000 0200 0400 0600 0800 1000 1200 1400 1600 1800




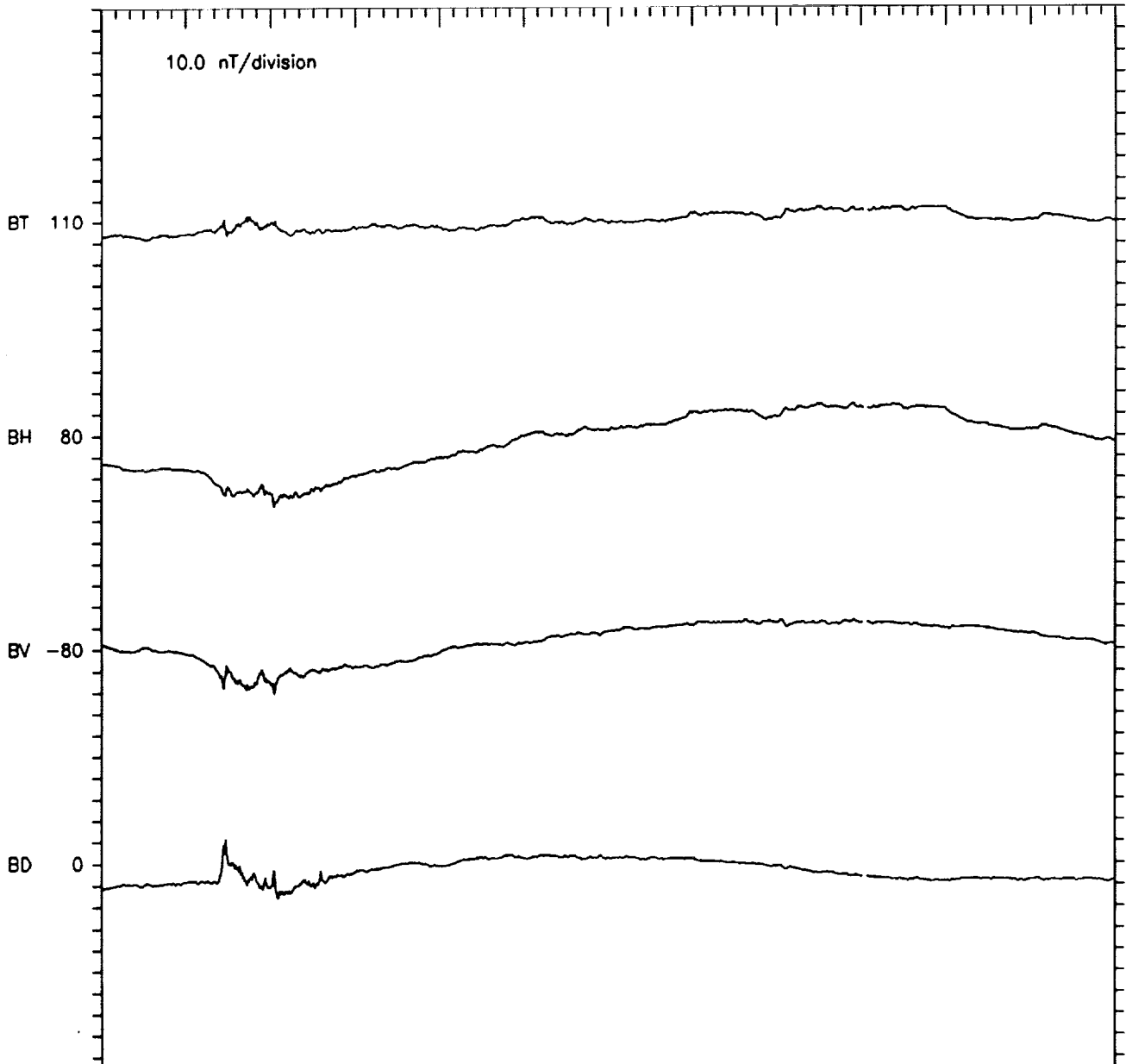
UT 0000 0200 0400 0600 0800 1000 1200 1400 1600 1800 2000 2200 0000
 TILT 17.0 12.5 10.2 10.6 13.8 18.9 24.7 29.6 32.3 31.8 28.2 22.8 17.2

GOES 5 MAG DATA IN DIPOLE VDH COORDINATES

1983 DAY148 MAY 28

(GEOLON, MAGLAT) = (-75.4, 11.2)

MLT 5 2000 2200 0000 0200 0400 0600 0800 1000 1200 1400 1600 1800

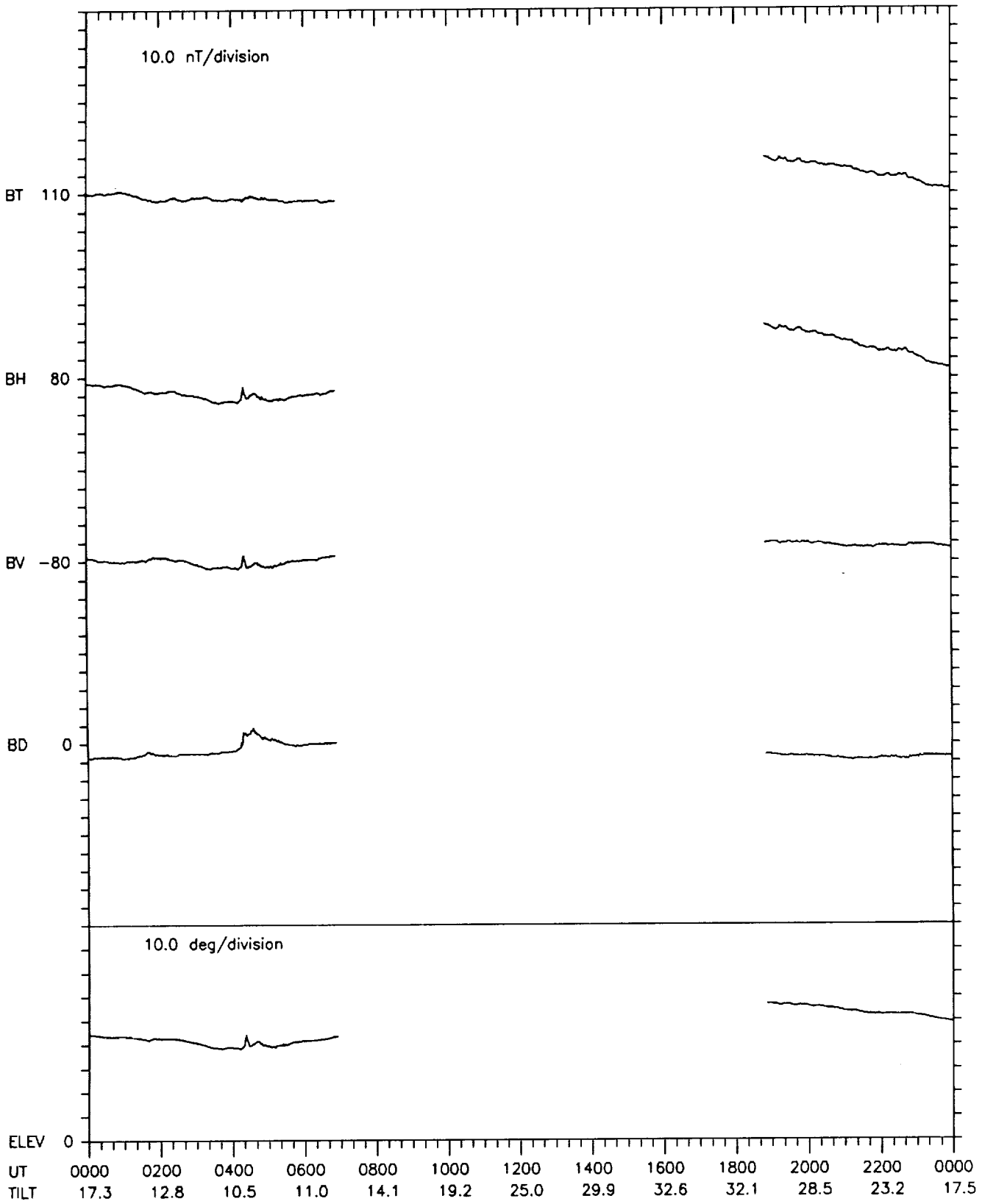


UT 0000 0200 0400 0600 0800 1000 1200 1400 1600 1800 2000 2200 0000

TILT 17.2 12.6 10.3 10.8 14.0 19.0 24.8 29.8 32.5 31.9 28.4 23.0 17.3

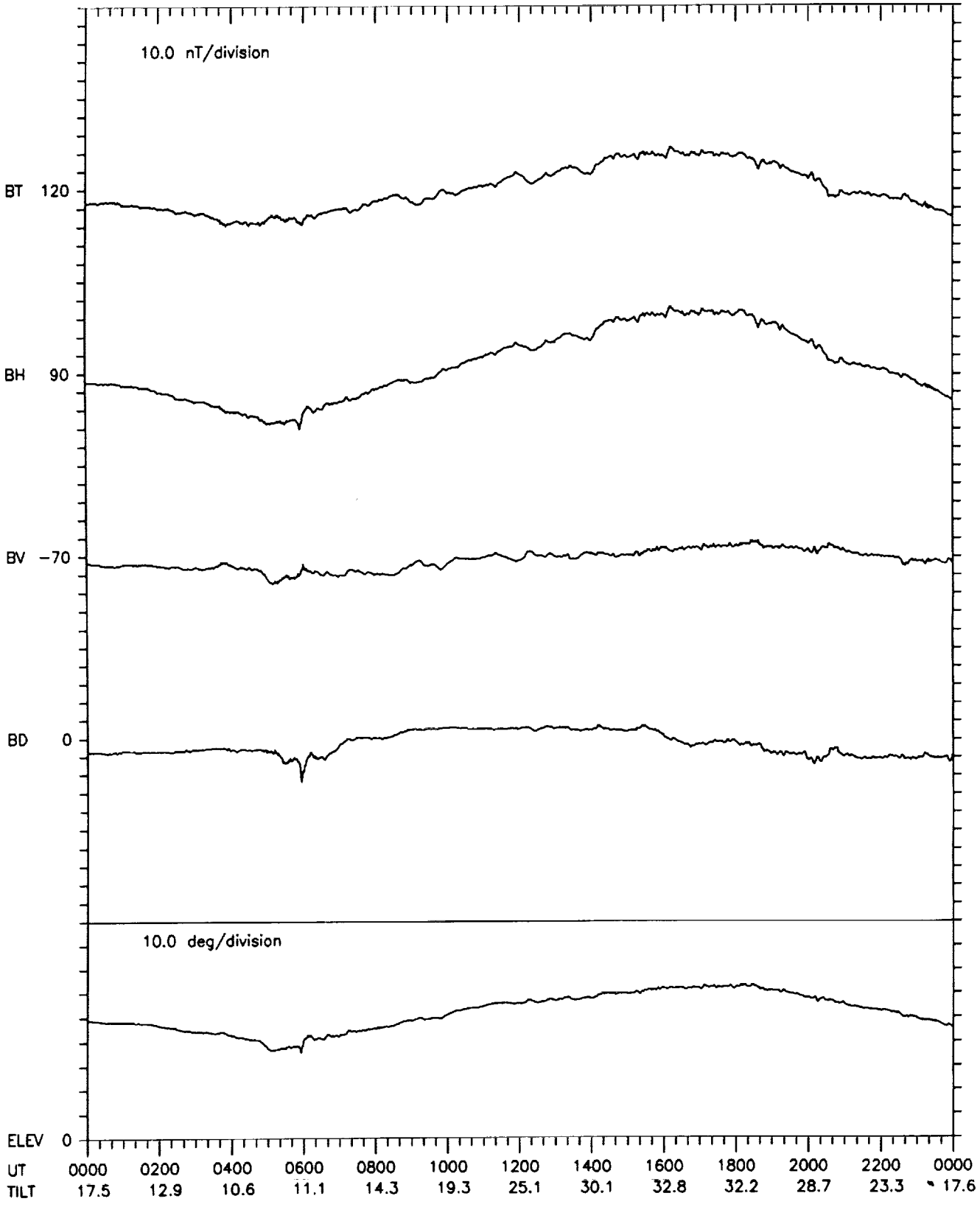
GOES 5 MAG DATA IN DIPOLE VDH COORDINATES
 1983 DAY149 MAY 29
 (GEOLON, MAGLAT) = (-75.4, 11.2)

MLT 5 2000 2200 0000 0200 0400 0600 0800 1000 1200 1400 1600 1800



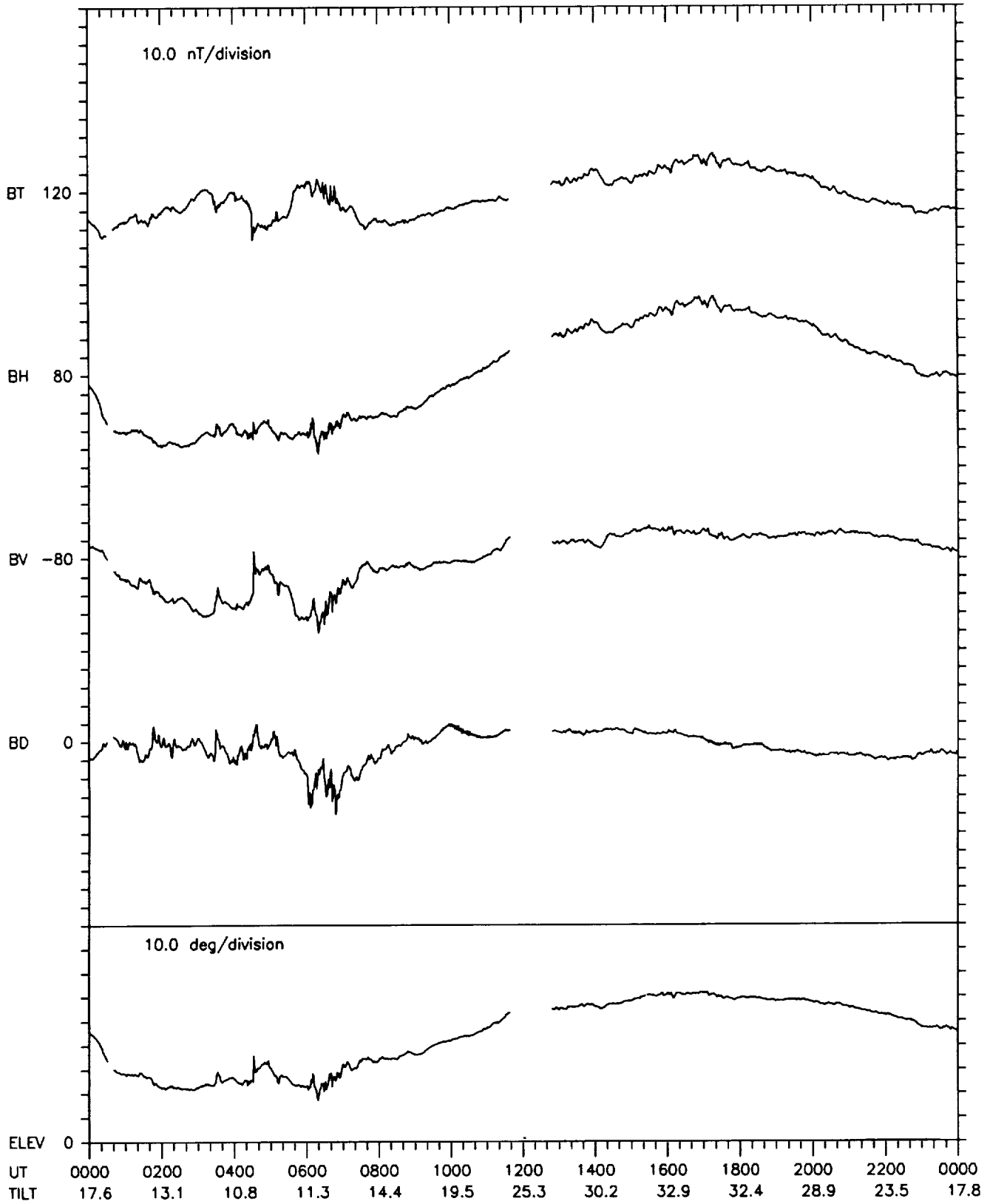
GOES 5 MAG DATA IN DIPOLE VDH COORDINATES
 1983 DAY150 MAY 30
 (GEOLON, MAGLAT) = (-75.5, 11.2)

MLT 5 2000 2200 0000 0200 0400 0600 0800 1000 1200 1400 1600 1800



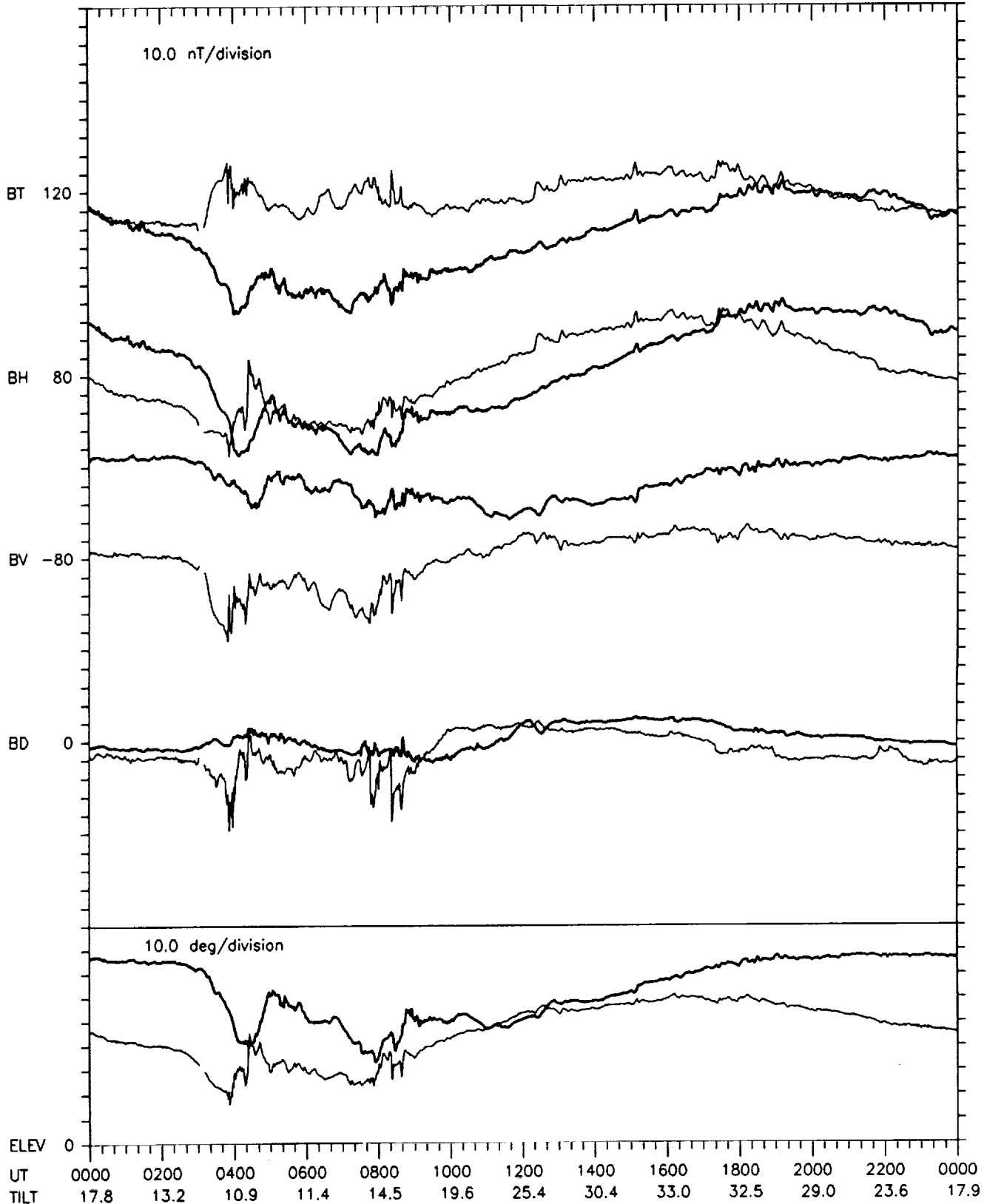
GOES 5 MAG DATA IN DIPOLE VDH COORDINATES
 1983 DAY151 MAY 31
 (GEOLON, MAGLAT) = (-75.5, 11.2)

MLT 5 2000 2200 0000 0200 0400 0600 0800 1000 1200 1400 1600 1800



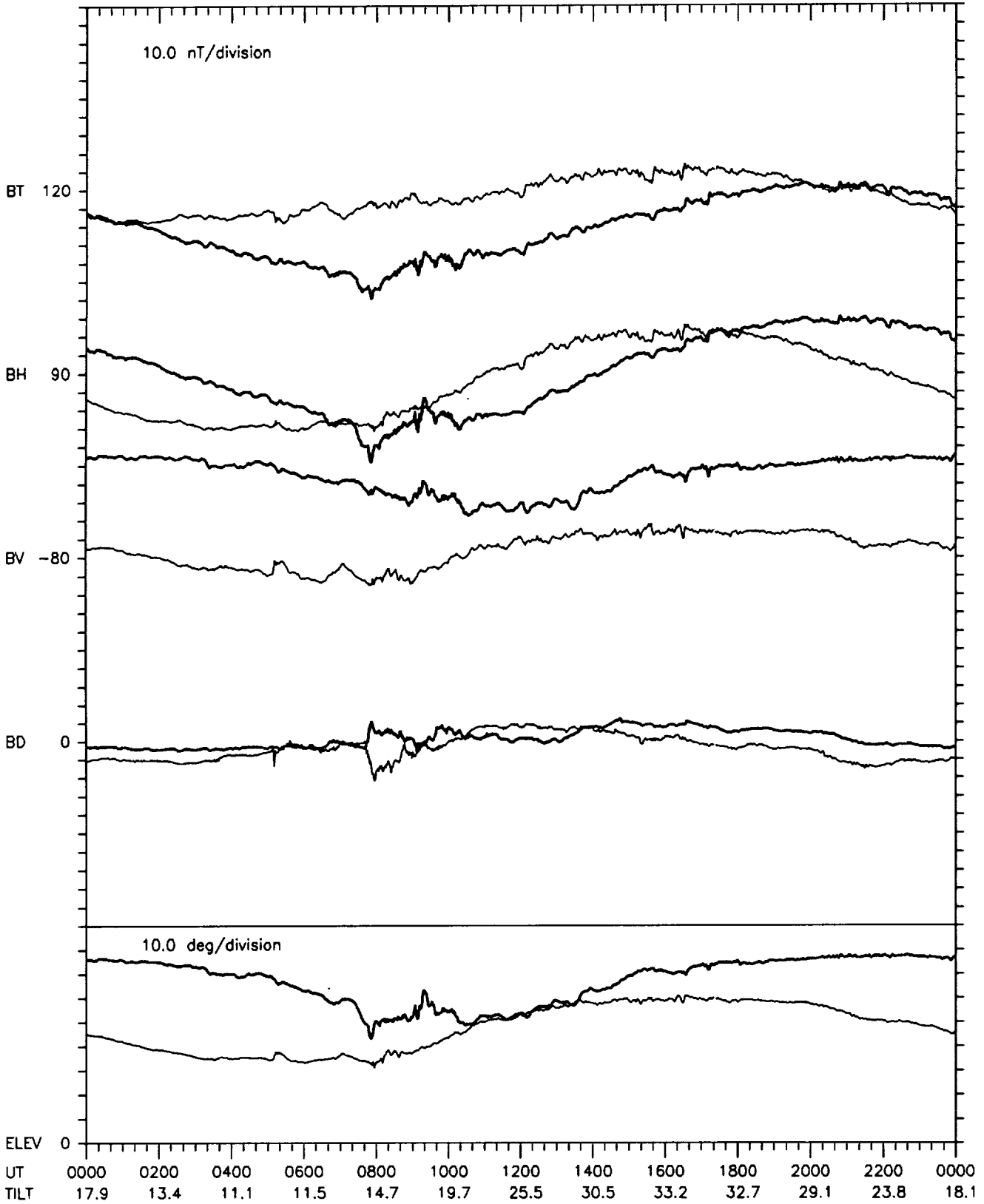
GOES 5 & 6 MAG DATA IN DIPOLE VDH COORDINATES
 1983 DAY152 JUN 1
 GEOLON, MAGLAT = 5(-75.6, 11.2) 6(-135.4, 4.8)

MLT 5 2000 2200 0000 0200 0400 0600 0800 1000 1200 1400 1600 1800
 MLT 6 1600 1800 2000 2200 0000 0200 0400 0600 0800 1000 1200 1400



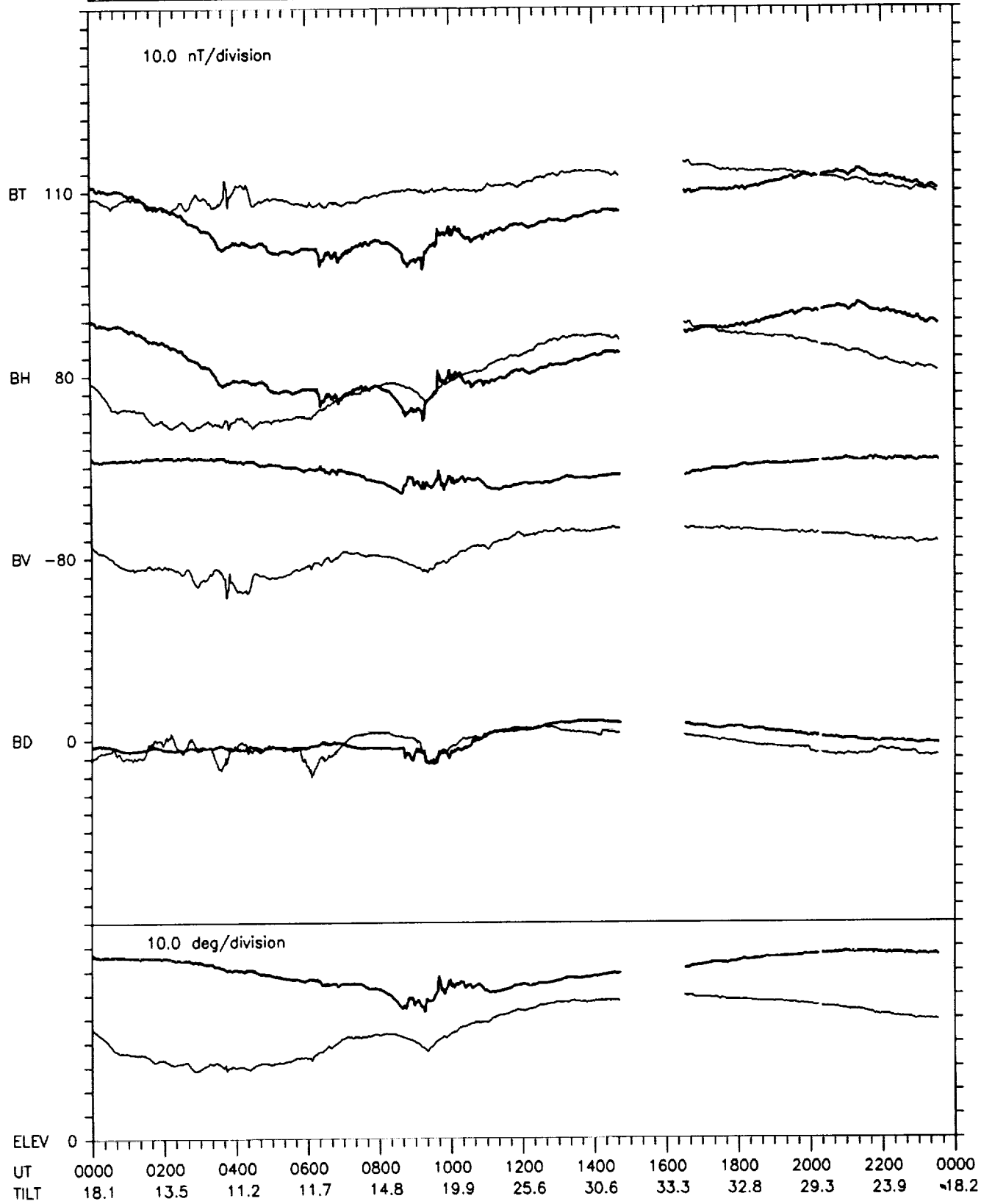
GOES 5 & 6 MAG DATA IN DIPOLE VDH COORDINATES
 1983 DAY153 JUN 2
 GEOLON, MAGLAT = 5(-75.7, 11.2) 6(-135.4, 4.8)

MLT 5 2000 2200 0000 0200 0400 0600 0800 1000 1200 1400 1600 1800
 MLT 6 1600 1800 2000 2200 0000 0200 0400 0600 0800 1000 1200 1400



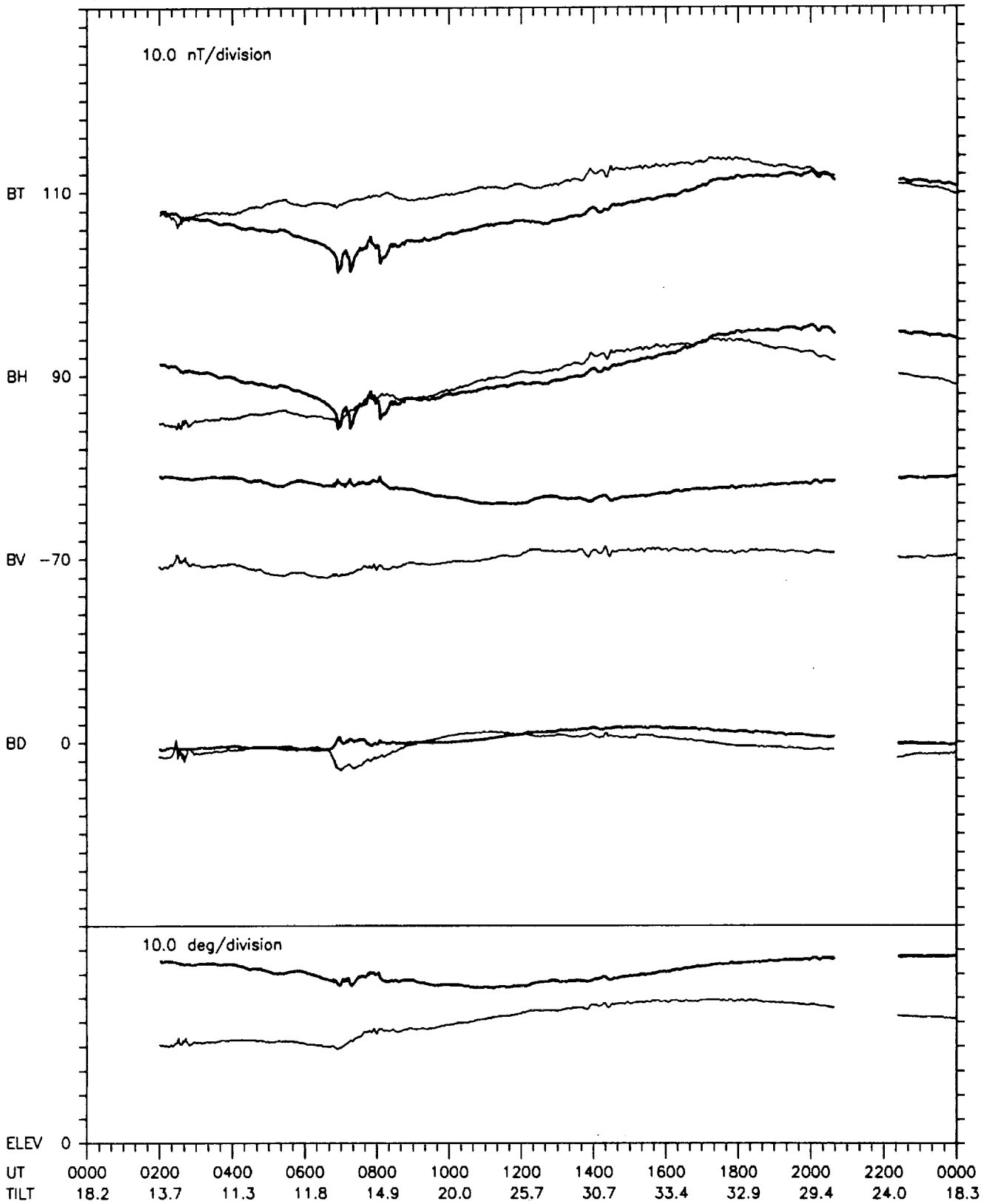
GOES 5 & 6 MAG DATA IN DIPOLE VDH COORDINATES
 1983 DAY154 JUN 3
 GEOLON, MAGLAT = 5(-75.6, 11.2) 6(-135.4, 4.8)

MLT 5 2000 2200 0000 0200 0400 0600 0800 1000 1200 1400 1600 1800
 MLT 6 1600 1800 2000 2200 0000 0200 0400 0600 0800 1000 1200 1400

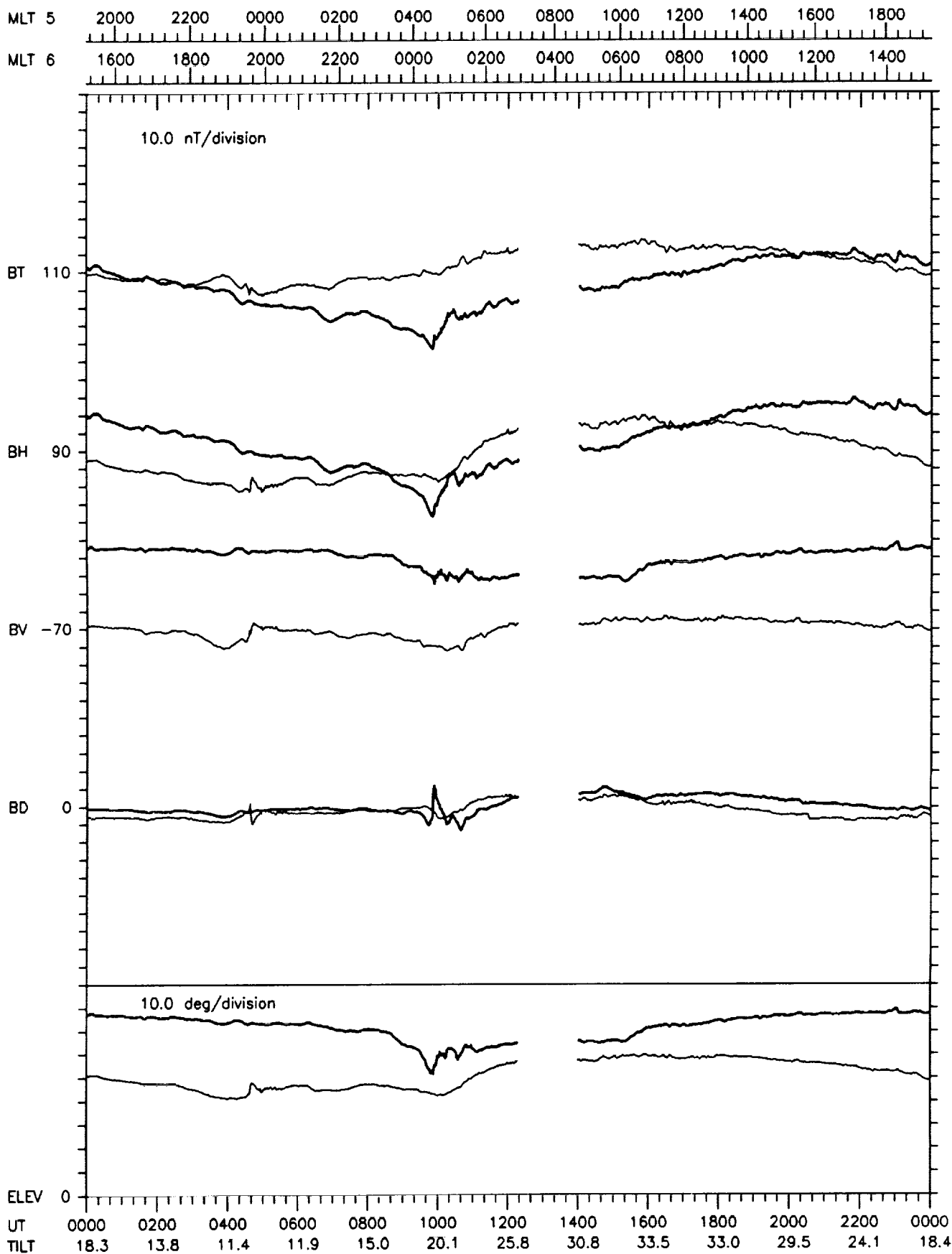


GOES 5 & 6 MAG DATA IN DIPOLE VDH COORDINATES
 1983 DAY155 JUN 4
 GEOLON, MAGLAT = 5(-75.6, 11.2) 6(-135.4, 4.8)

MLT 5 2000 2200 0000 0200 0400 0600 0800 1000 1200 1400 1600 1800
 MLT 6 1600 1800 2000 2200 0000 0200 0400 0600 0800 1000 1200 1400

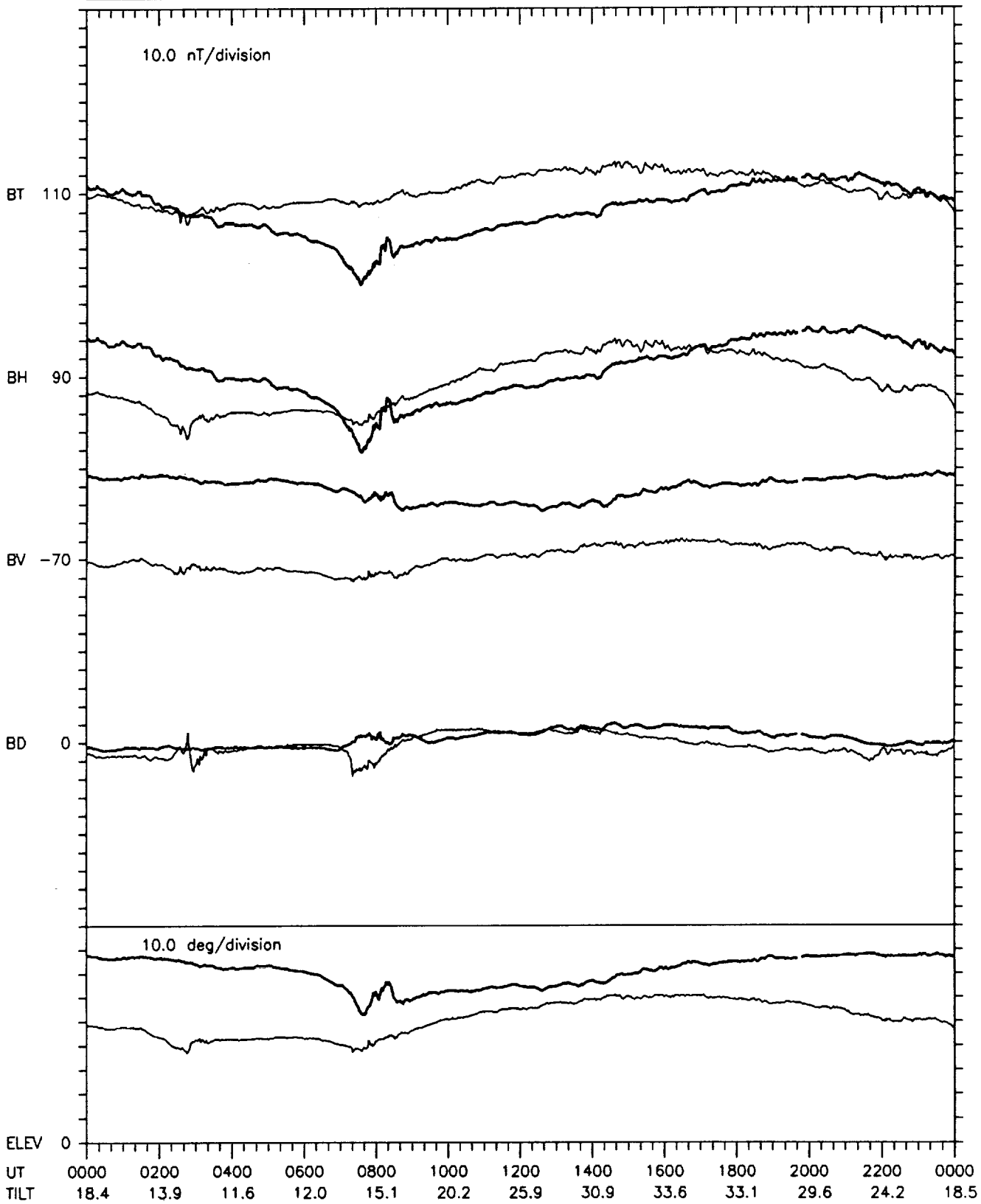


GOES 5 & 6 MAG DATA IN DIPOLE VDH COORDINATES
 1983 DAY156 JUN 5
 GEOLON, MAGLAT = 5(-75.5, 11.2) 6(-135.4, 4.8)

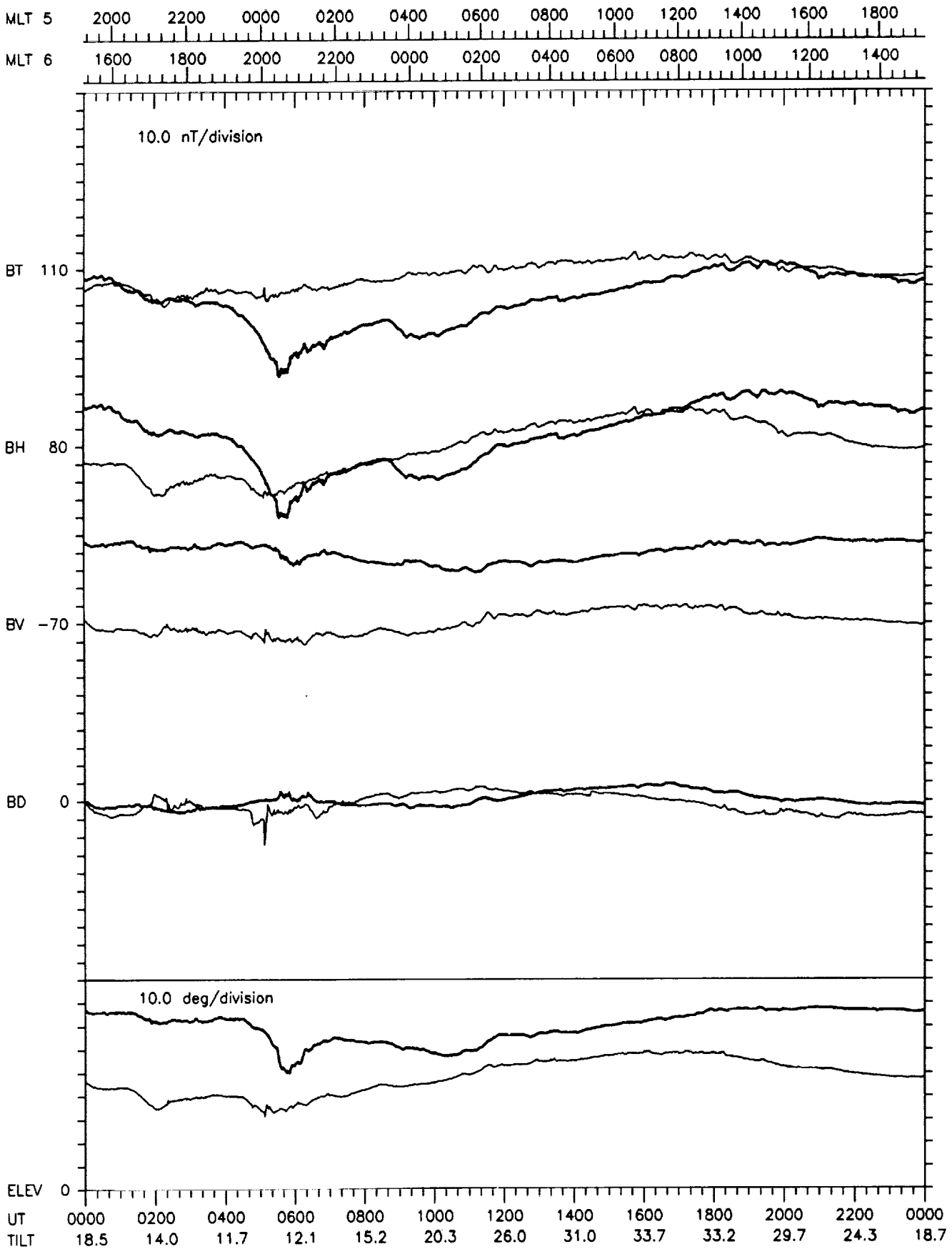


GOES 5 & 6 MAG DATA IN DIPOLE VDH COORDINATES
 1983 DAY157 JUN 6
 GEOLON, MAGLAT = 5(-75.5, 11.2) 6(-135.4, 4.8)

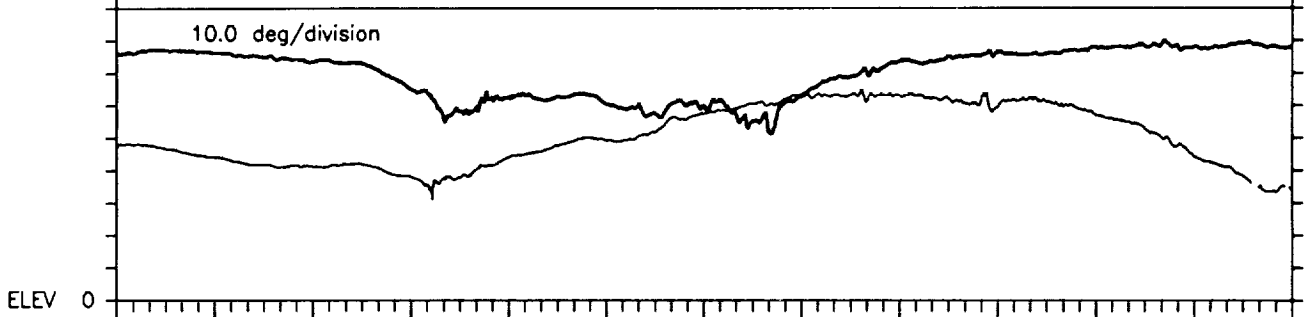
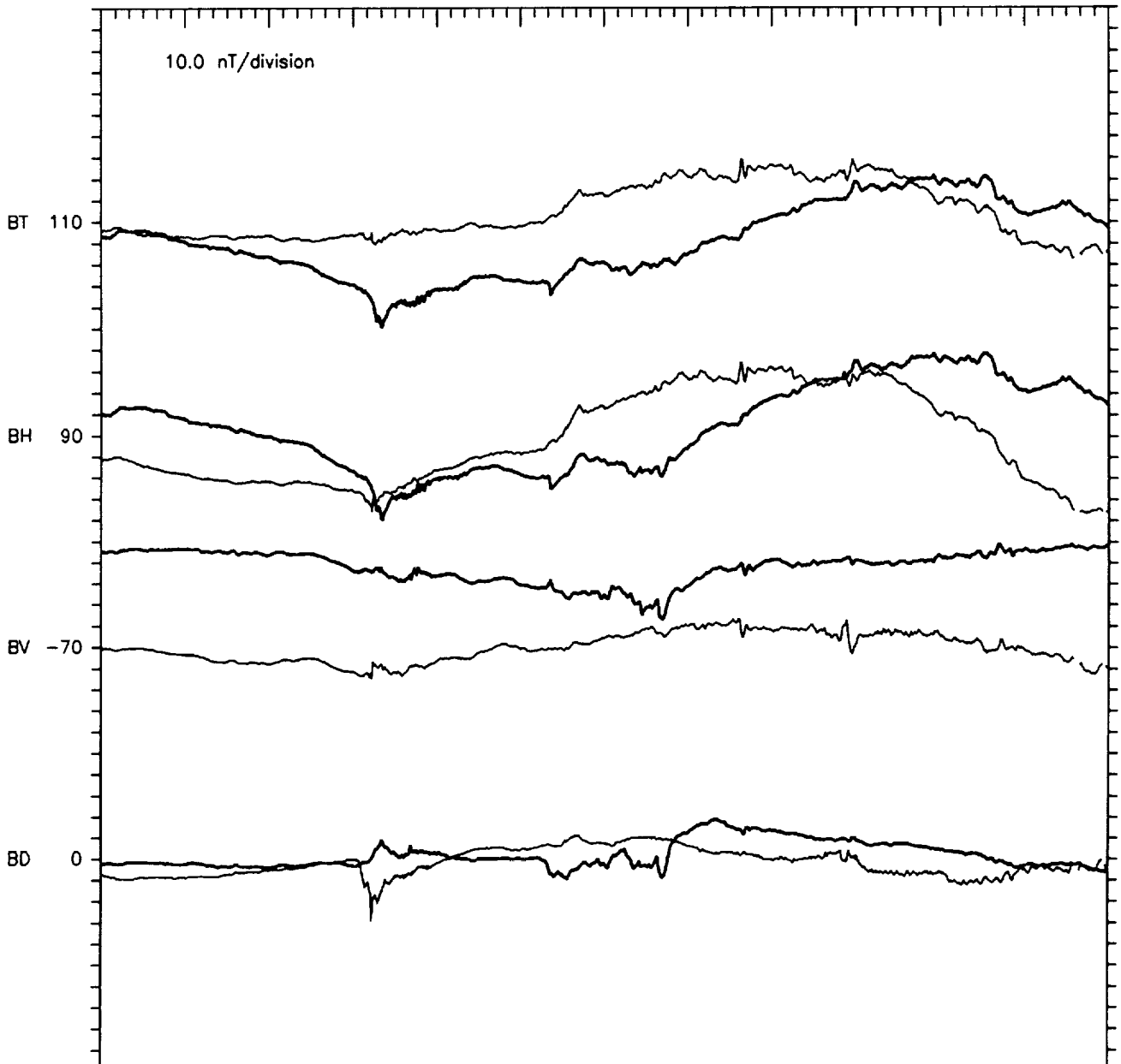

MLT 5 2000 2200 0000 0200 0400 0600 0800 1000 1200 1400 1600 1800
 MLT 6 1600 1800 2000 2200 0000 0200 0400 0600 0800 1000 1200 1400



GOES 5 & 6 MAG DATA IN DIPOLE VDH COORDINATES
 1983 DAY158 JUN 7
 GEOLON, MAGLAT = 5(-75.4, 11.2) 6(-135.4, 4.8)



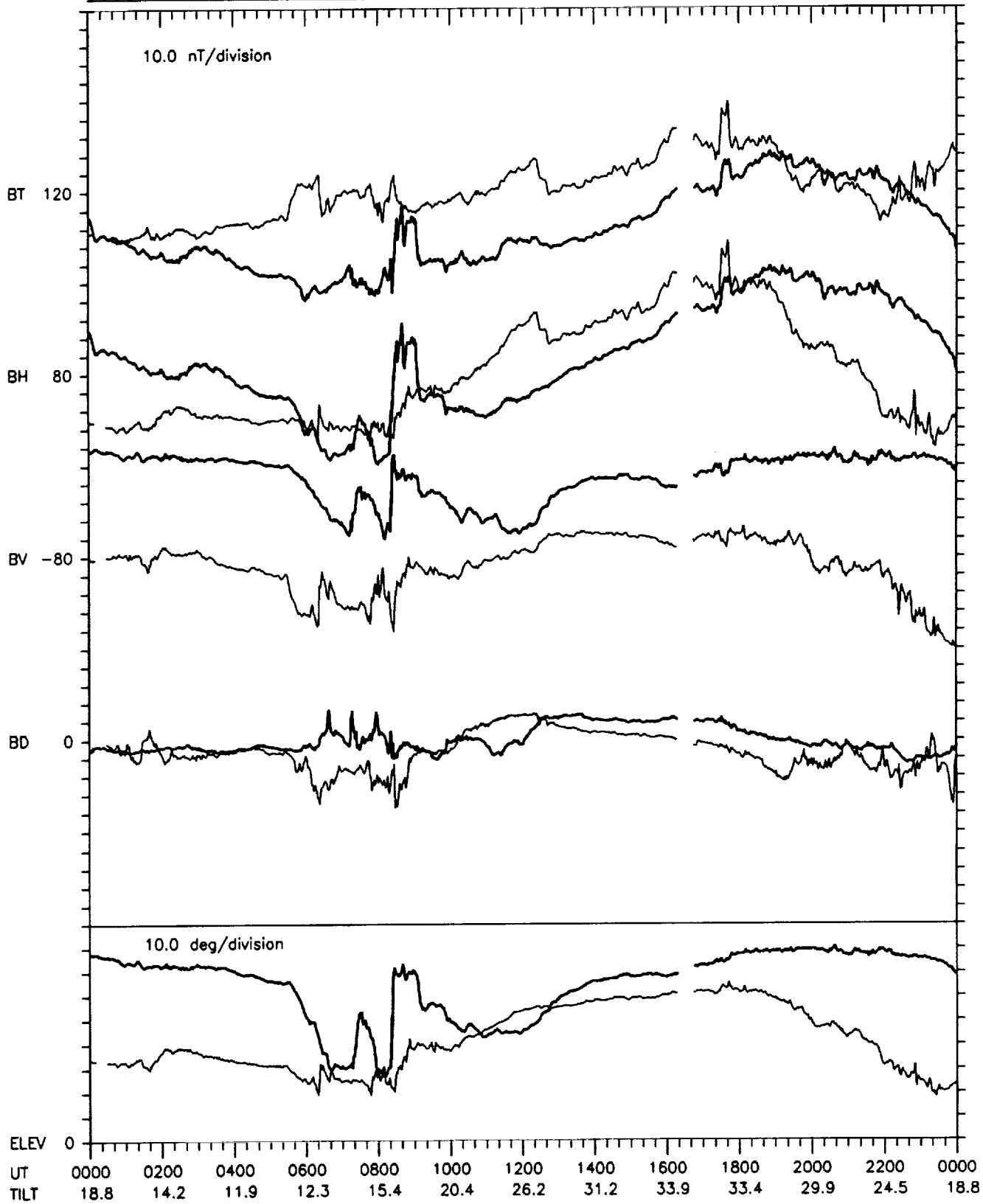
GOES 5 & 6 MAG DATA IN DIPOLE VDH COORDINATES
 1983 DAY159 JUN 8
 GEOLON, MAGLAT = 5(-75.4, 11.2) 6(-135.4, 4.8)



ELEV	0	0000	0200	0400	0600	0800	1000	1200	1400	1600	1800	2000	2200	0000
UT		0000	0200	0400	0600	0800	1000	1200	1400	1600	1800	2000	2200	0000
TILT		18.7	14.1	11.8	12.2	15.3	20.3	26.1	31.1	33.8	33.3	29.8	24.4	18.8

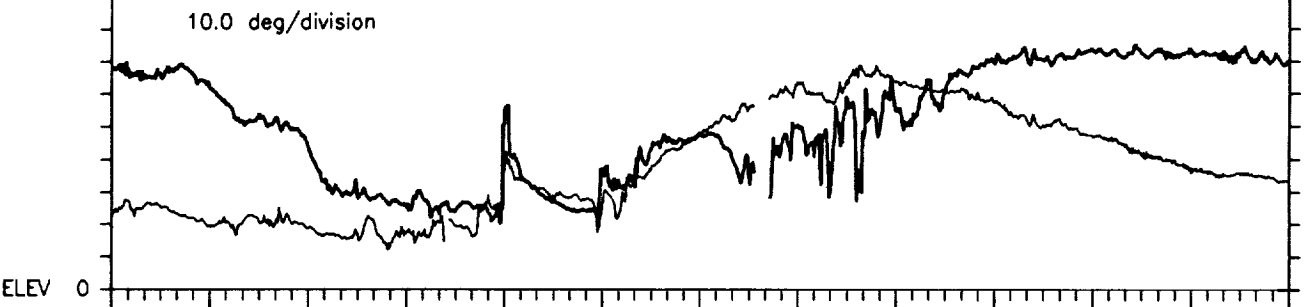
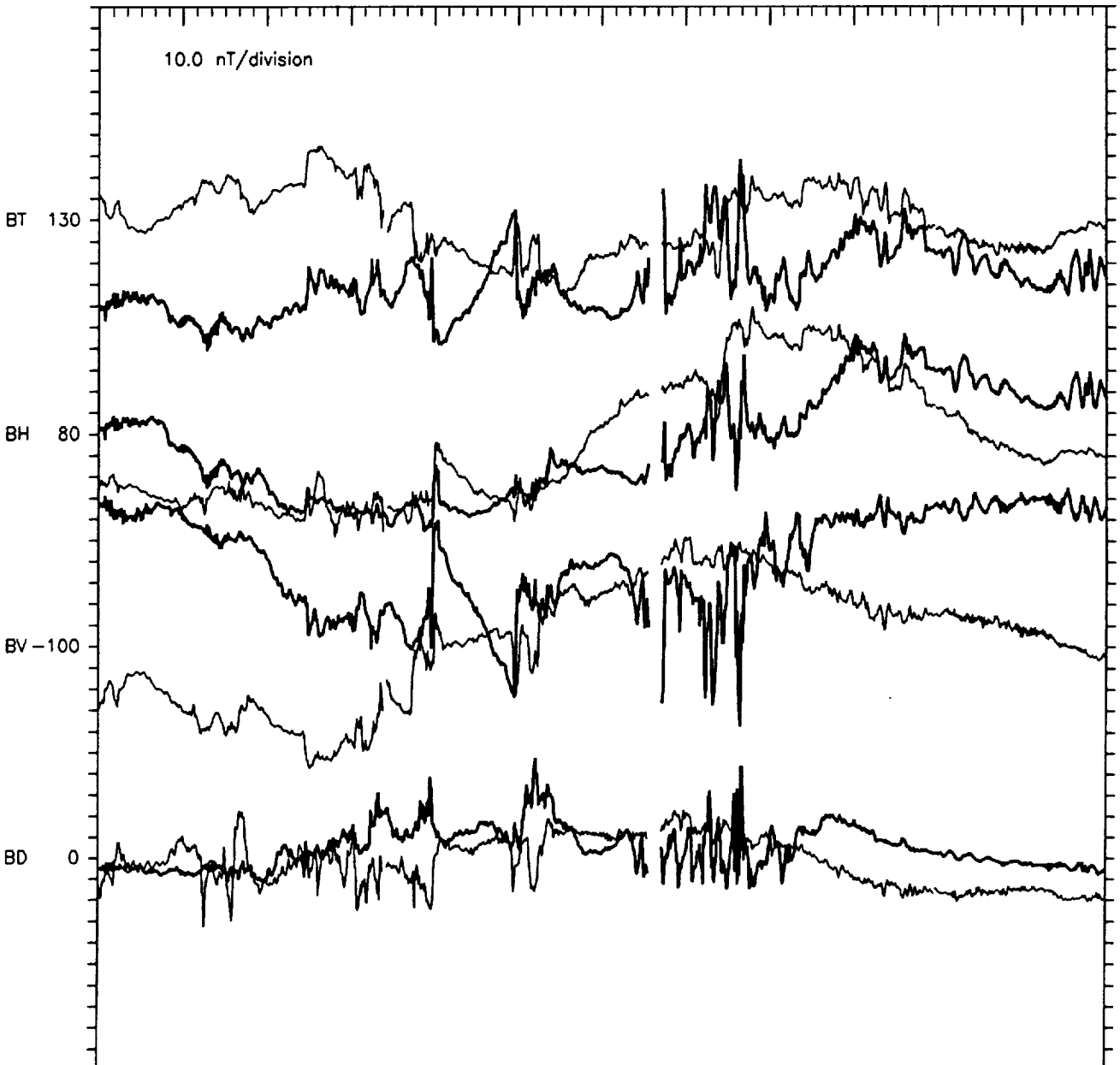
GOES 5 & 6 MAG DATA IN DIPOLE VDH COORDINATES
 1983 DAY160 JUN 9
 GEOLON, MAGLAT = 5(-75.3, 11.2) 6(-135.4, 4.8)

MLT 5 2000 2200 0000 0200 0400 0600 0800 1000 1200 1400 1600 1800
 MLT 6 1600 1800 2000 2200 0000 0200 0400 0600 0800 1000 1200 1400



GOES 5 & 6 MAG DATA IN DIPOLE VDH COORDINATES
 1983 DAY161 JUN 10
 GEOLON, MAGLAT = 5(-75.3, 11.2) 6(-135.4, 4.8)

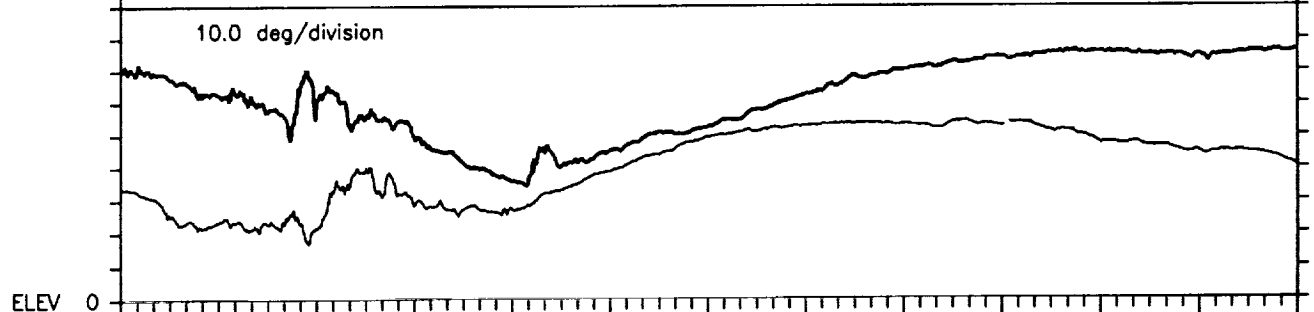
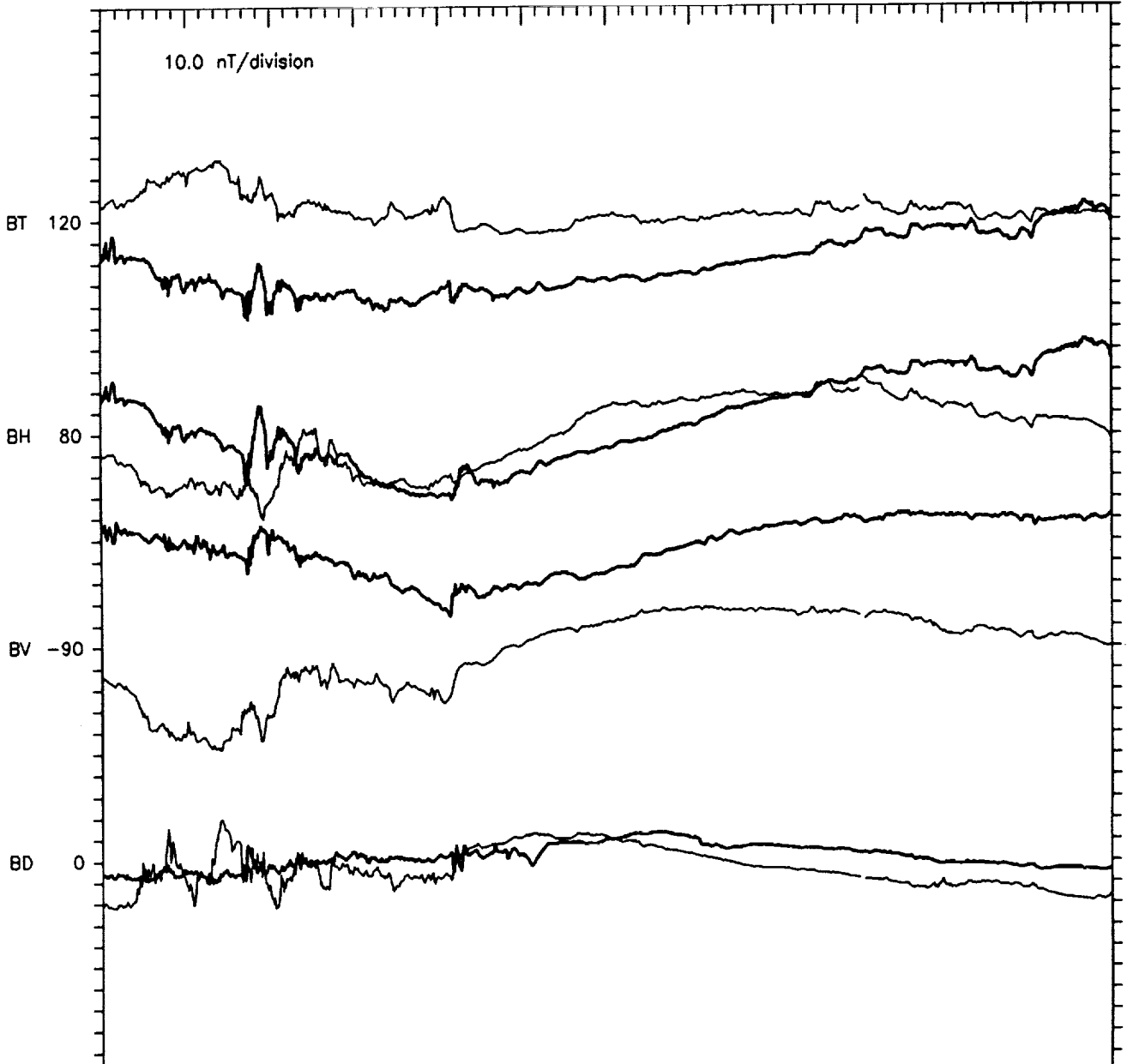
MLT 5 2000 2200 0000 0200 0400 0600 0800 1000 1200 1400 1600 1800
 MLT 6 1600 1800 2000 2200 0000 0200 0400 0600 0800 1000 1200 1400



UT 0000 0200 0400 0600 0800 1000 1200 1400 1600 1800 2000 2200 0000
 TILT 18.8 14.3 11.9 12.4 15.5 20.5 26.3 31.3 34.0 33.5 30.0 24.6 18.9

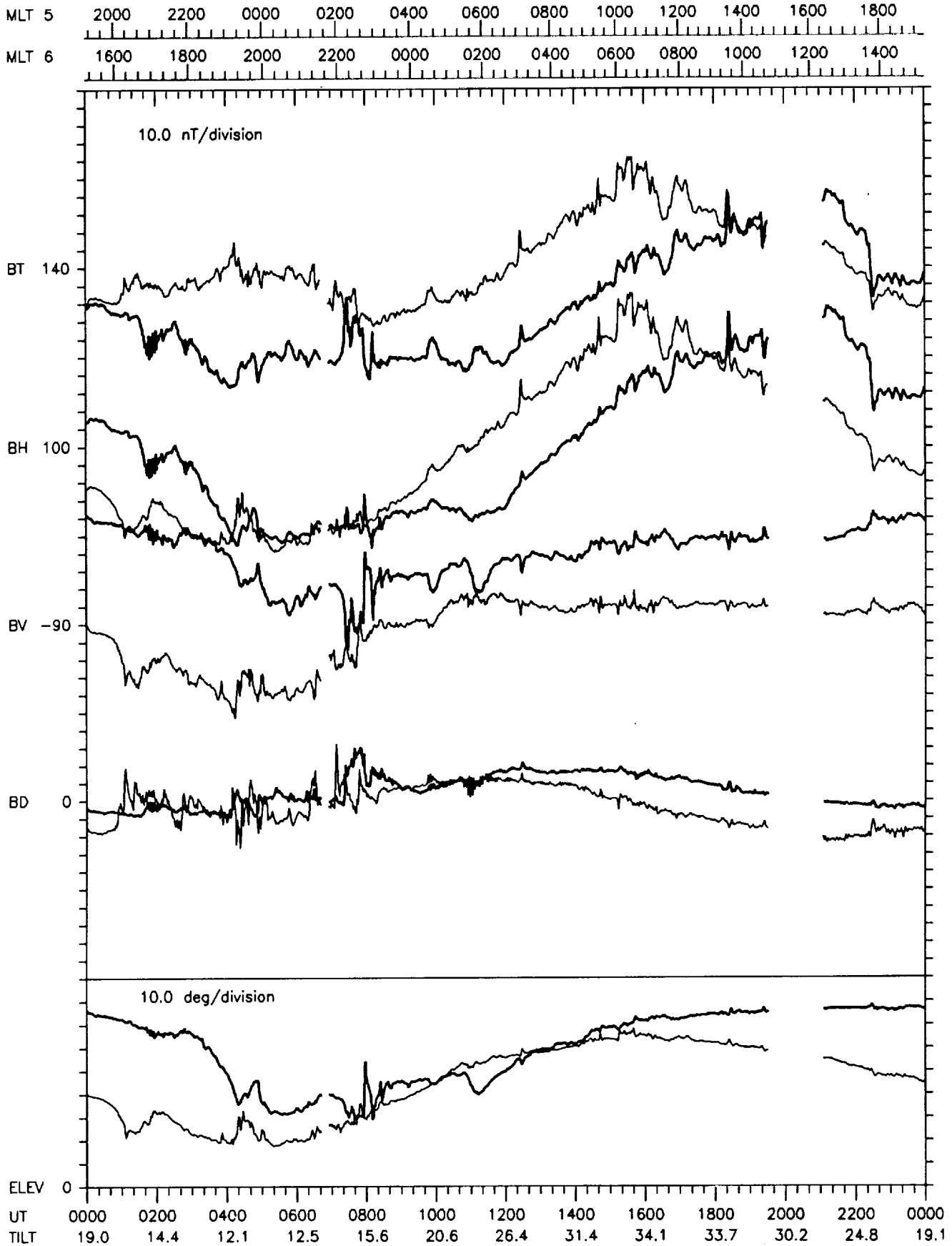
GOES 5 & 6 MAG DATA IN DIPOLE VDH COORDINATES
 1983 DAY162 JUN 11
 GEOLON, MAGLAT = 5(-75.3, 11.2) 6(-135.4, 4.8)

MLT 5 2000 2200 0000 0200 0400 0600 0800 1000 1200 1400 1600 1800
 MLT 6 1600 1800 2000 2200 0000 0200 0400 0600 0800 1000 1200 1400



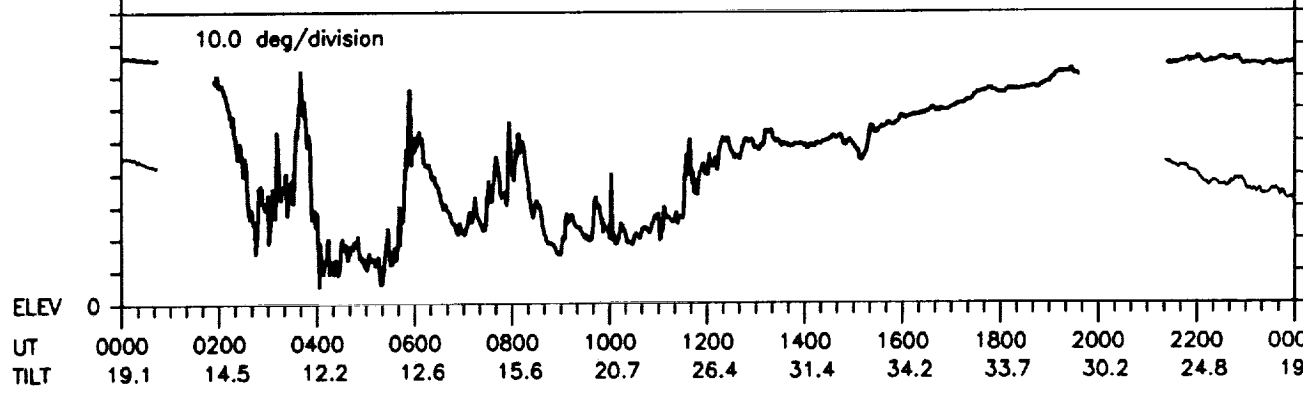
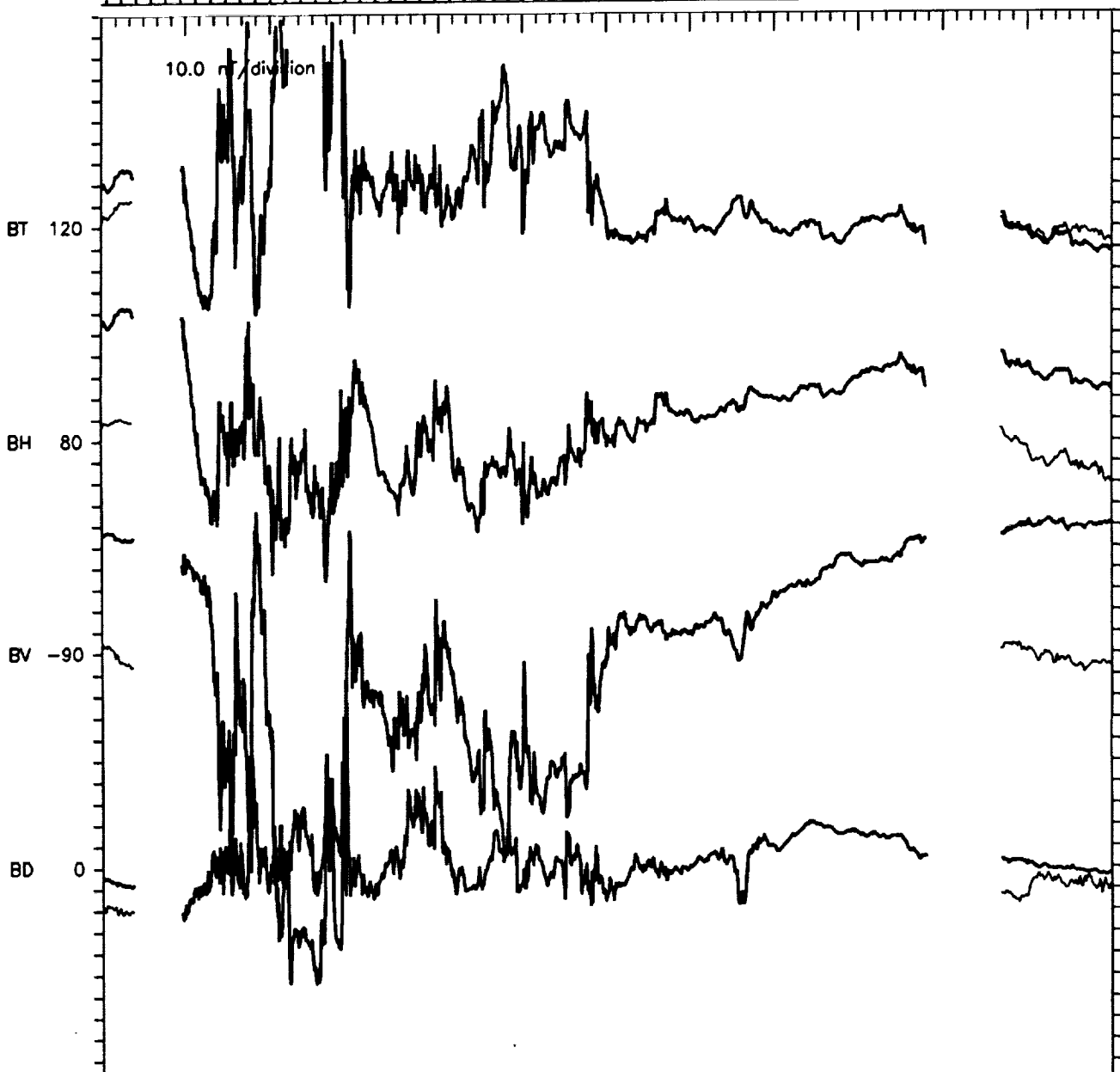
UT 0000 0200 0400 0600 0800 1000 1200 1400 1600 1800 2000 2200 0000
 TILT 18.9 14.4 12.0 12.4 15.5 20.6 26.3 31.3 34.1 33.6 30.1 24.7 19.0

GOES 5 & 6 MAG DATA IN DIPOLE VDH COORDINATES
 1983 DAY163 JUN 12
 GEOLON, MAGLAT = 5(-75.2, 11.2) 6(-135.4, 4.8)



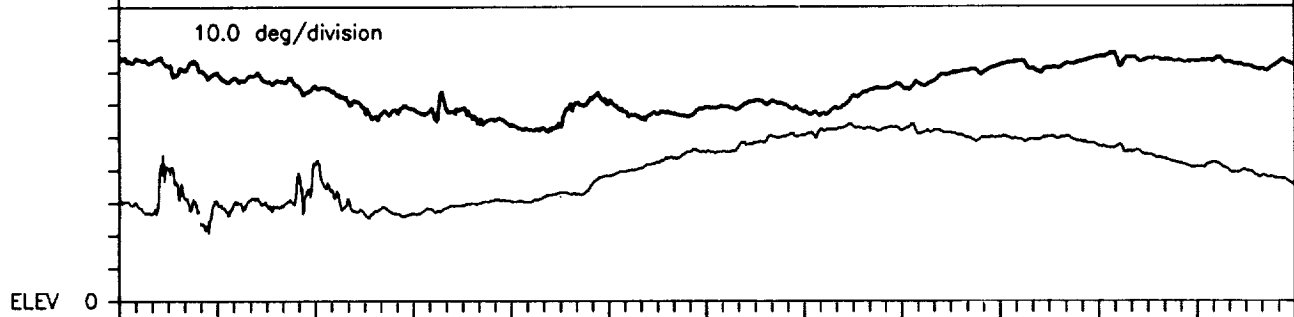
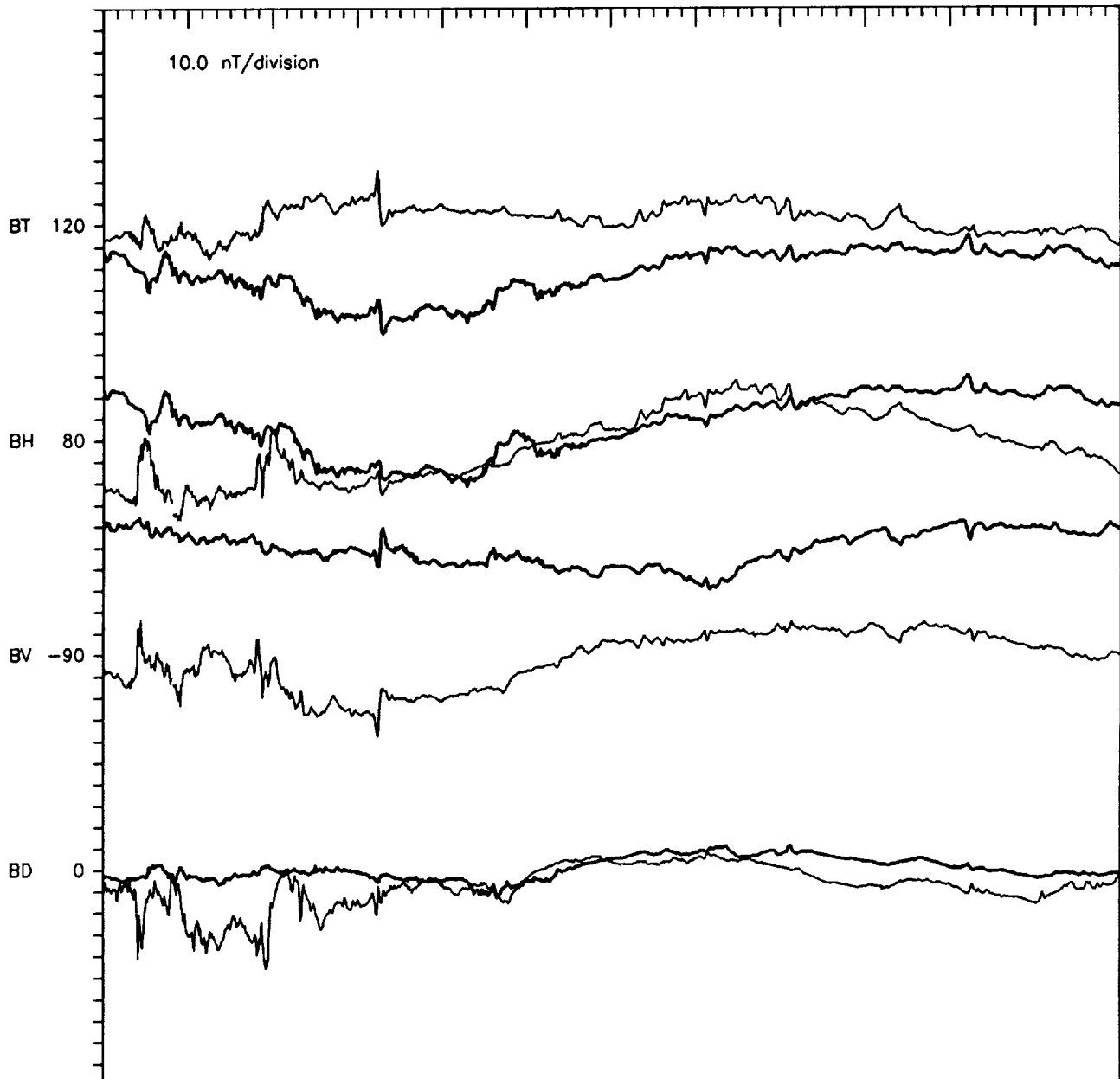
GOES 5 & 6 MAG DATA IN DIPOLE VDH COORDINATES
 1983 DAY164 JUN 13
 GEOLON, MAGLAT = 5(-75.2, 11.2) 6(-135.4, 4.8)

MLT 5 2000 2200 0000 0200 0400 0600 0800 1000 1200 1400 1600 1800
 MLT 6 1600 1800 2000 2200 0000 0200 0400 0600 0800 1000 1200 1400



GOES 5 & 6 MAG DATA IN DIPOLE VDH COORDINATES
 1983 DAY165 JUN 14
 GEOLON, MAGLAT = 5(-75.2, 11.2) 6(-135.4, 4.8)

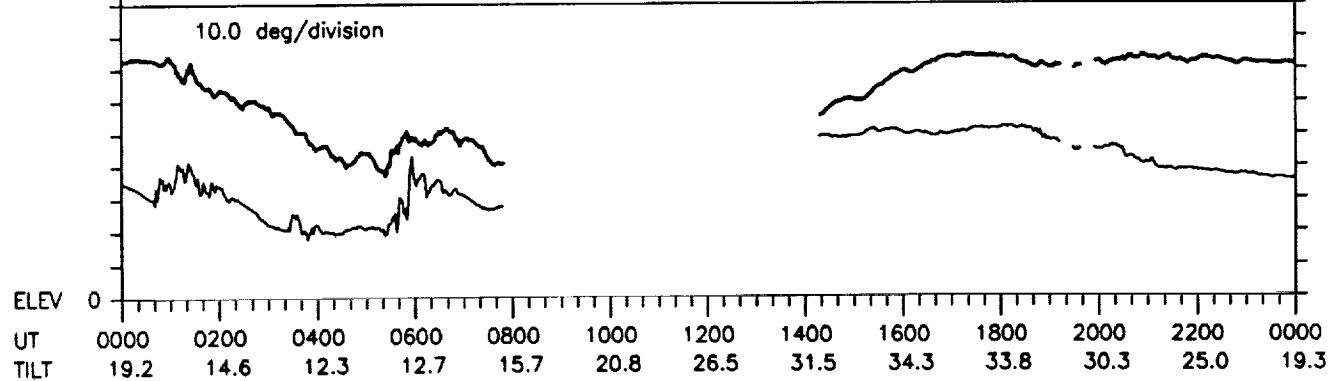
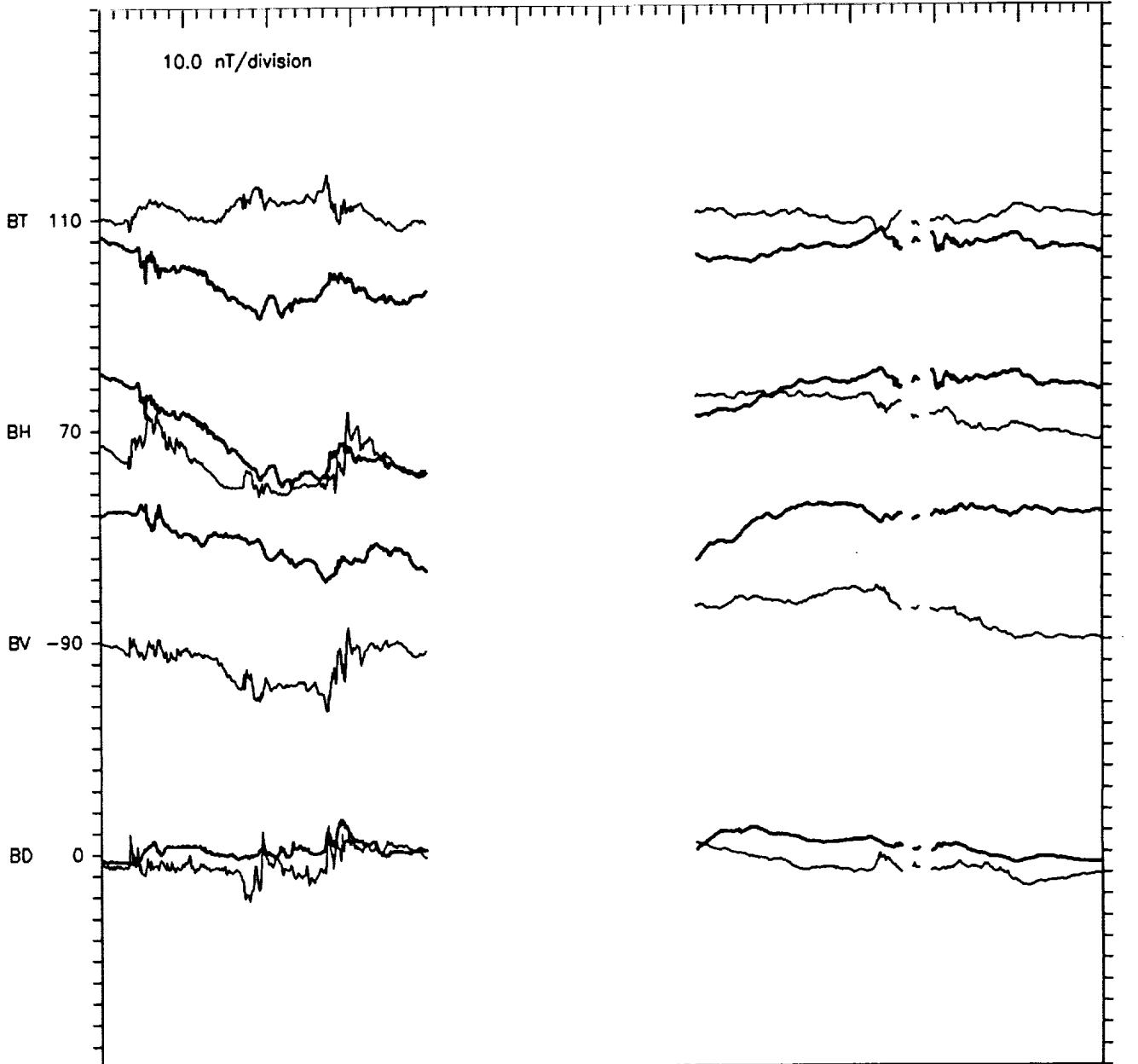
MLT 5 2000 2200 0000 0200 0400 0600 0800 1000 1200 1400 1600 1800
 MLT 6 1600 1800 2000 2200 0000 0200 0400 0600 0800 1000 1200 1400



UT 0000 0200 0400 0600 0800 1000 1200 1400 1600 1800 2000 2200 0000
 TILT 19.1 14.6 12.2 12.6 15.7 20.7 26.5 31.5 34.2 33.8 30.3 24.9 19.2

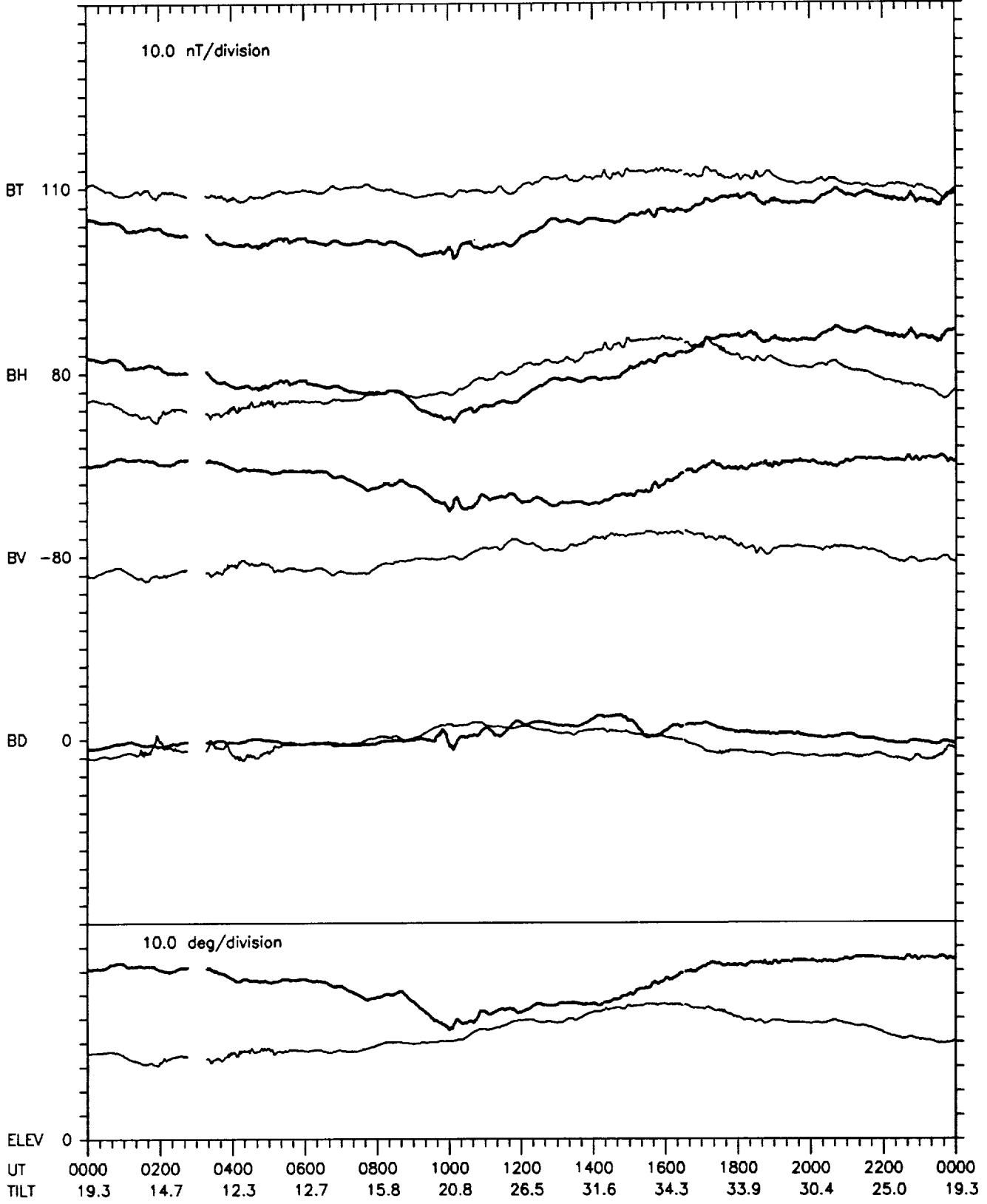
GOES 5 & 6 MAG DATA IN DIPOLE VDH COORDINATES
 1983 DAY166 JUN 15
 GEOLON, MAGLAT = 5(-75.2, 11.2) 6(-135.4, 4.8)

MLT 5 2000 2200 0000 0200 0400 0600 0800 1000 1200 1400 1600 1800
 MLT 6 1600 1800 2000 2200 0000 0200 0400 0600 0800 1000 1200 1400

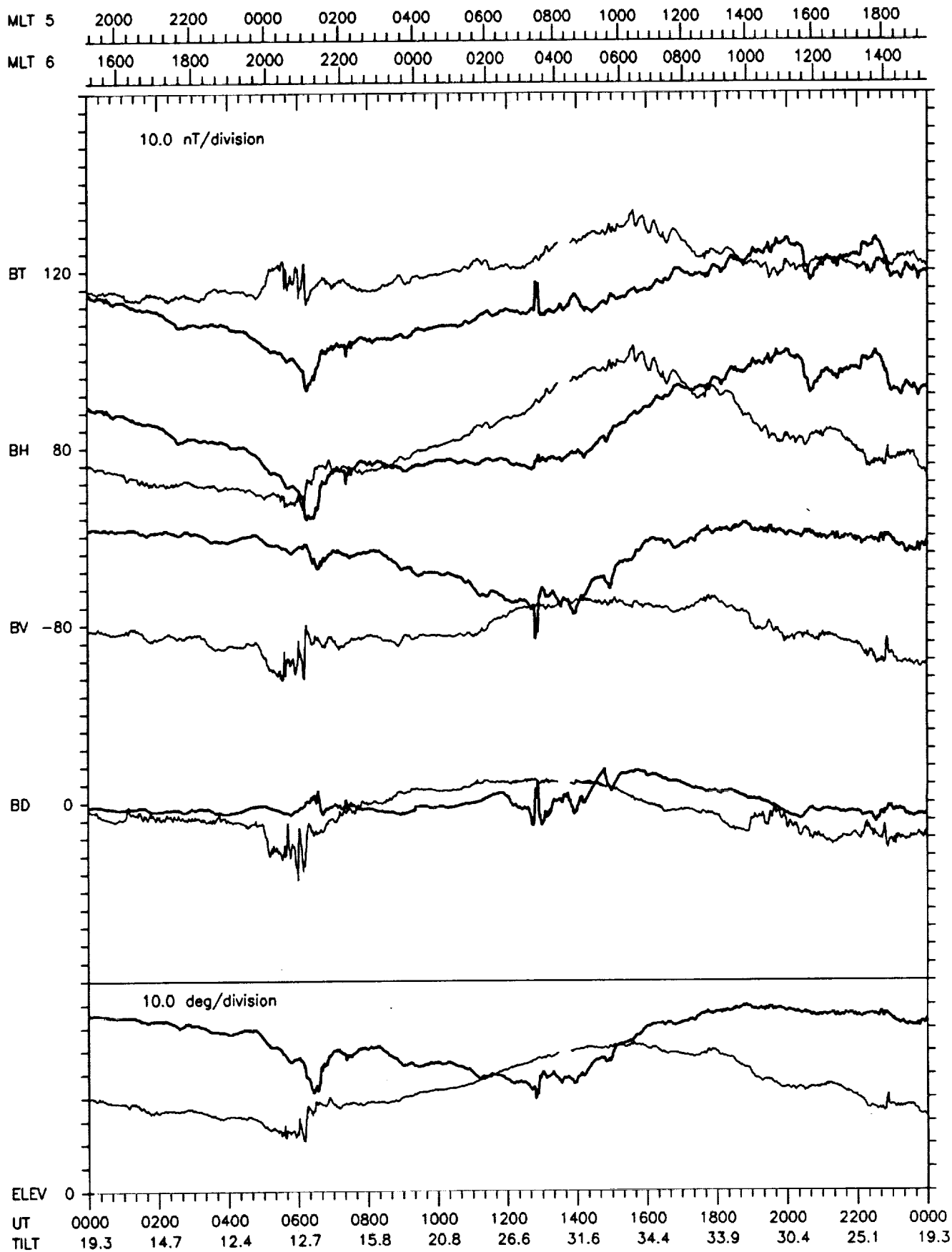


GOES 5 & 6 MAG DATA IN DIPOLE VDH COORDINATES
 1983 DAY167 JUN 16
 GEOLON, MAGLAT = 5(-75.1, 11.2) 6(-135.4, 4.8)

MLT 5 2000 2200 0000 0200 0400 0600 0800 1000 1200 1400 1600 1800
 MLT 6 1600 1800 2000 2200 0000 0200 0400 0600 0800 1000 1200 1400

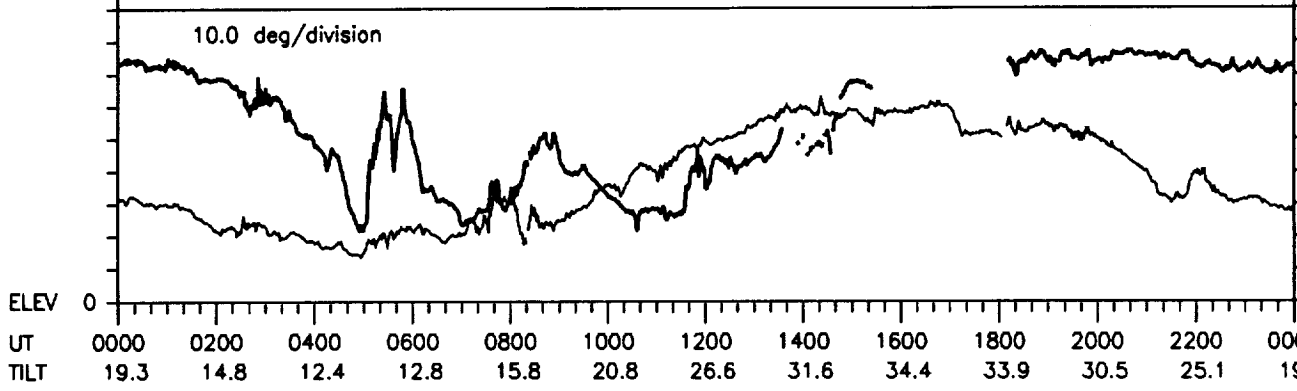
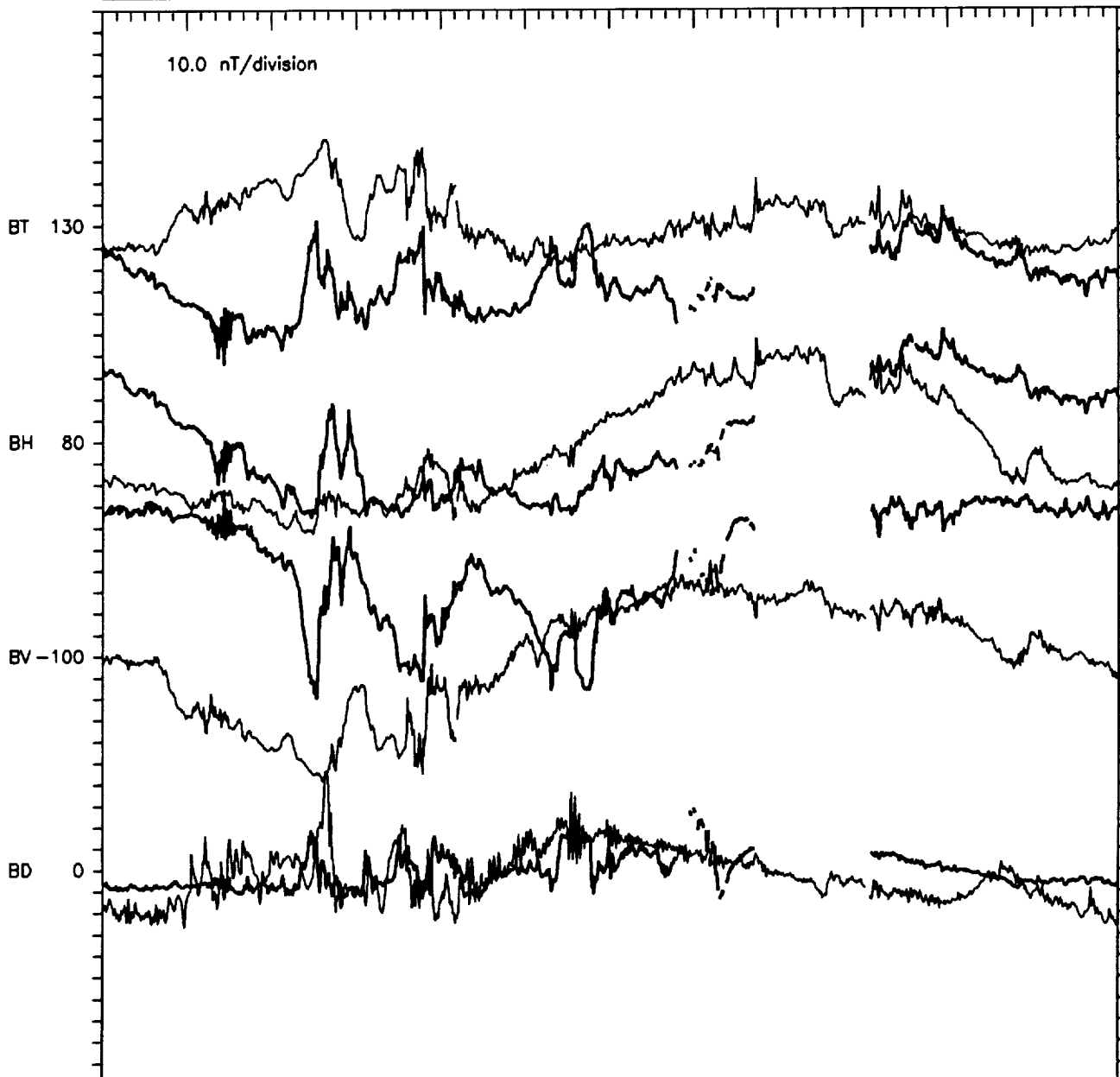


GOES 5 & 6 MAG DATA IN DIPOLE VDH COORDINATES
 1983 DAY168 JUN 17
 GEOLON, MAGLAT = 5(-75.1, 11.2) 6(-135.4, 4.8)



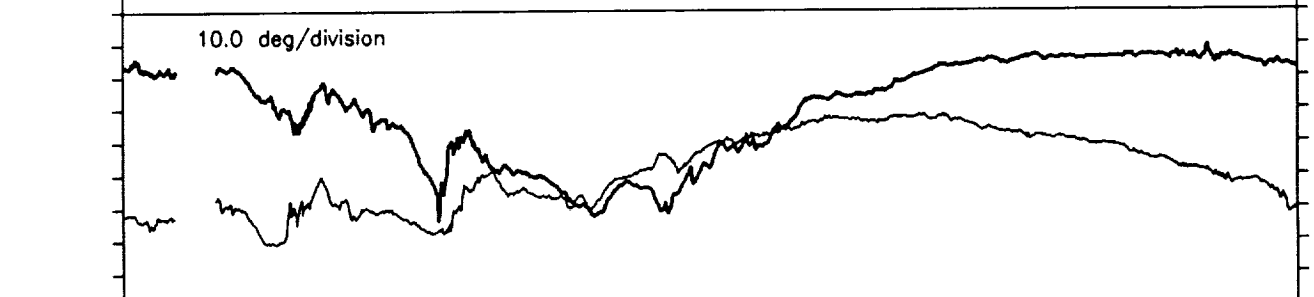
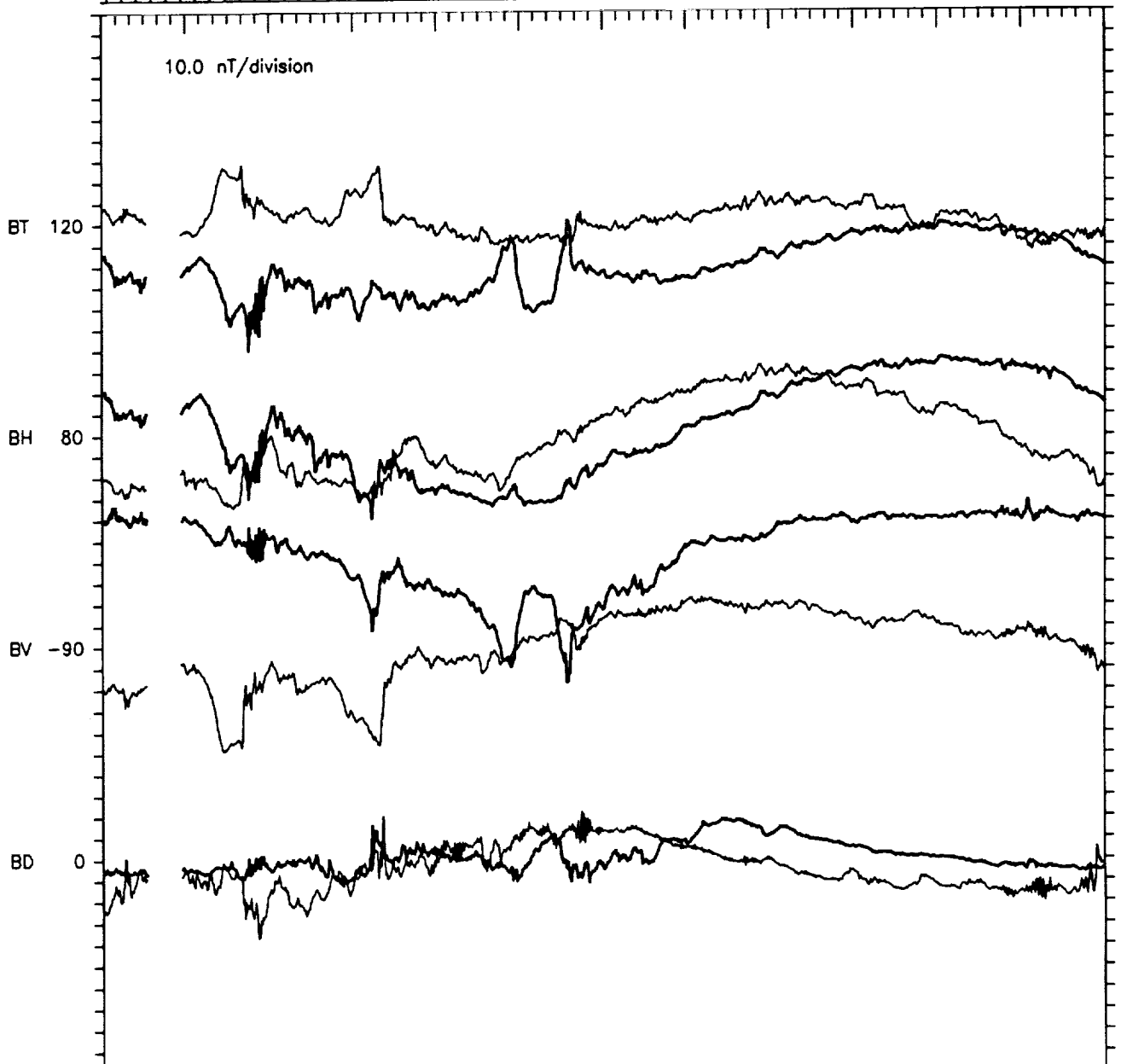
GOES 5 & 6 MAG DATA IN DIPOLE VDH COORDINATES
 1983 DAY169 JUN 18
 GEOLON, MAGLAT = 5(-75.1, 11.2) 6(-135.4, 4.8)

MLT 5 2000 2200 0000 0200 0400 0600 0800 1000 1200 1400 1600 1800
 MLT 6 1600 1800 2000 2200 0000 0200 0400 0600 0800 1000 1200 1400



GOES 5 & 6 MAG DATA IN DIPOLE VDH COORDINATES
 1983 DAY170 JUN 19
 GEOLON, MAGLAT = 5(-75.1, 11.2) 6(-135.4, 4.8)

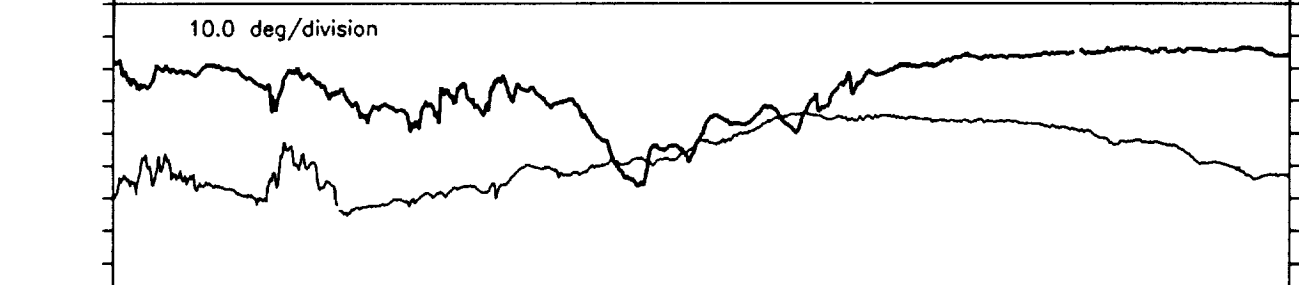
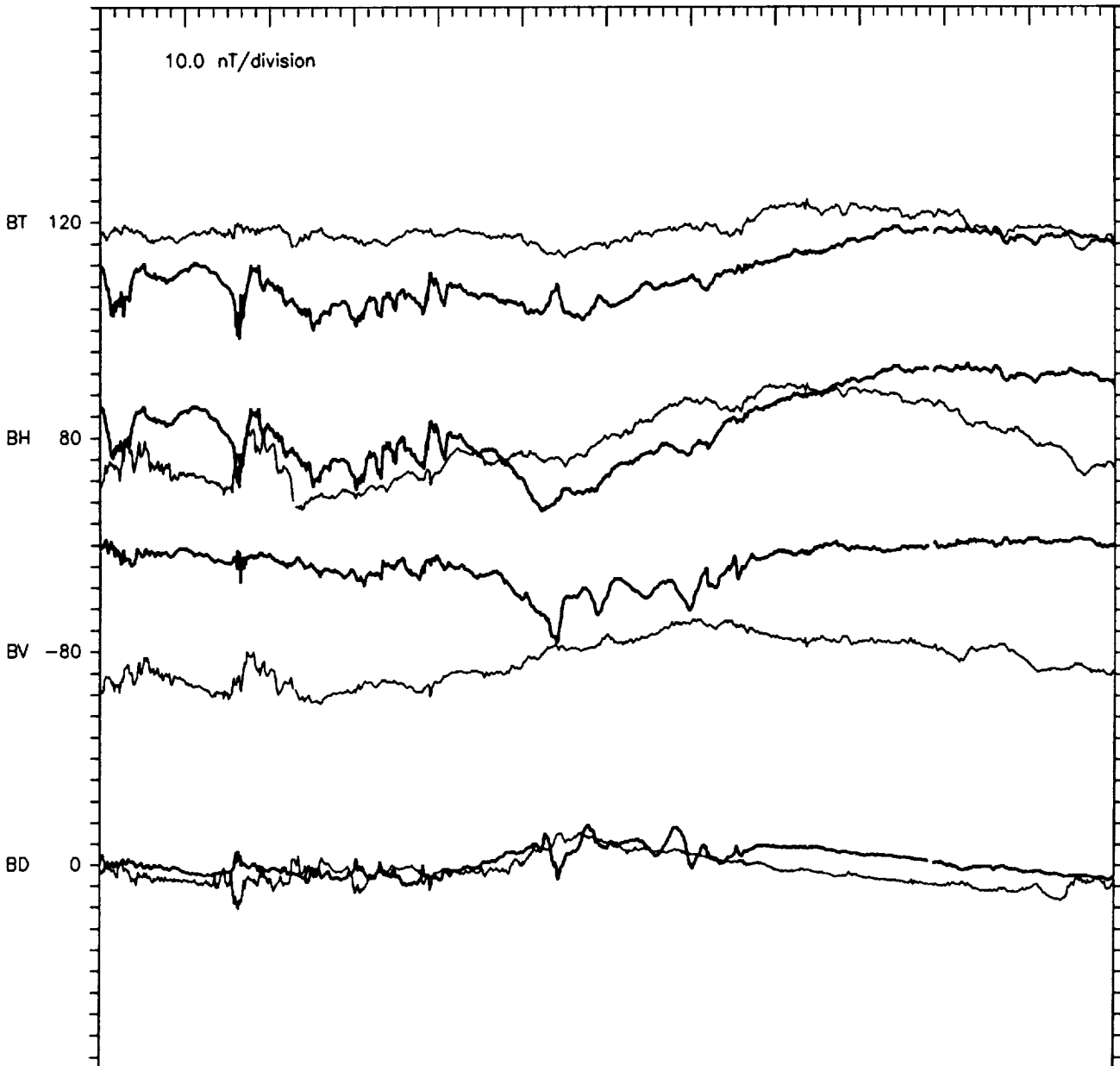
MLT 5 2000 2200 0000 0200 0400 0600 0800 1000 1200 1400 1600 1800
 MLT 6 1600 1800 2000 2200 0000 0200 0400 0600 0800 1000 1200 1400



UT 0000 0200 0400 0600 0800 1000 1200 1400 1600 1800 2000 2200 0000
 TILT 19.4 14.8 12.4 12.8 15.8 20.8 26.6 31.6 34.4 34.0 30.5 25.1 19.4

GOES 5 & 6 MAG DATA IN DIPOLE VDH COORDINATES
 1983 DAY171 JUN 20
 GEOLON, MAGLAT = 5(-75.0, 11.2) 6(-135.4, 4.8)

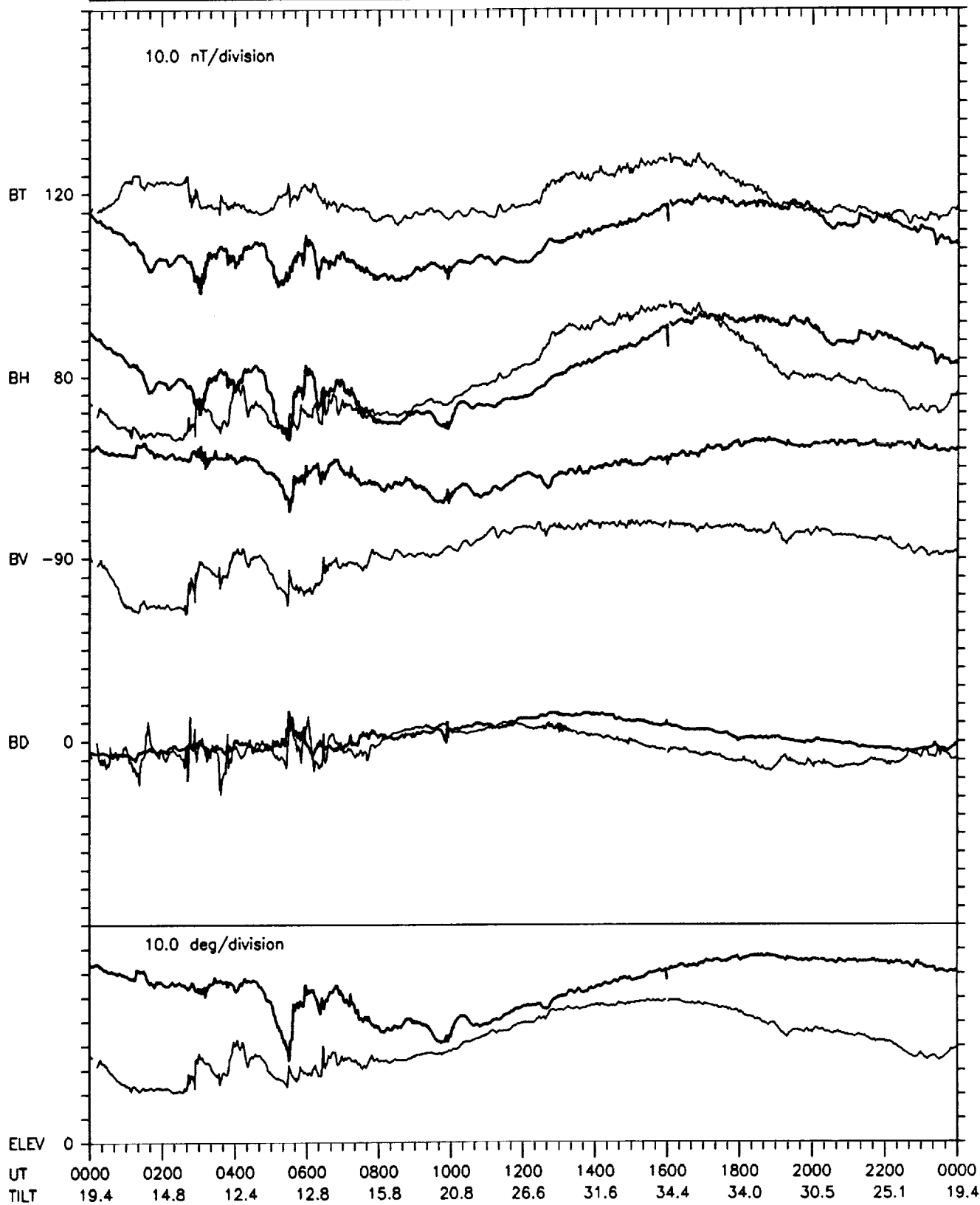
MLT 5 2000 2200 0000 0200 0400 0600 0800 1000 1200 1400 1600 1800
 MLT 6 1600 1800 2000 2200 0000 0200 0400 0600 0800 1000 1200 1400



UT 0000 0200 0400 0600 0800 1000 1200 1400 1600 1800 2000 2200 0000
 TILT 19.4 14.8 12.4 12.8 15.8 20.8 26.6 31.6 34.4 34.0 30.5 25.1 19.4

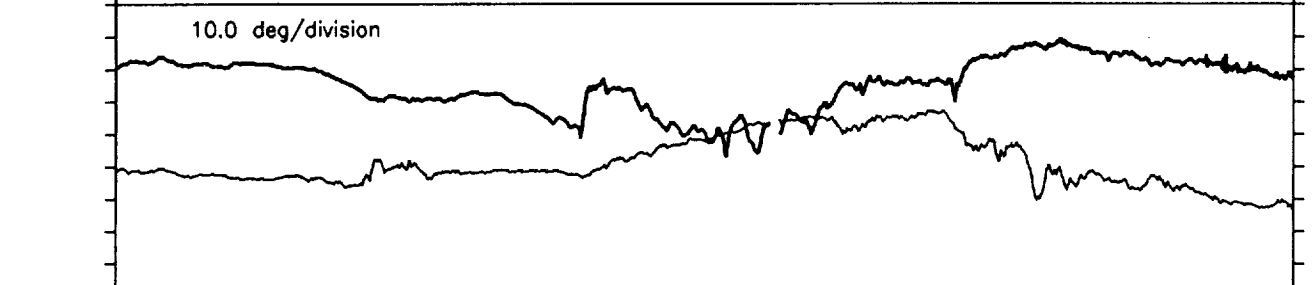
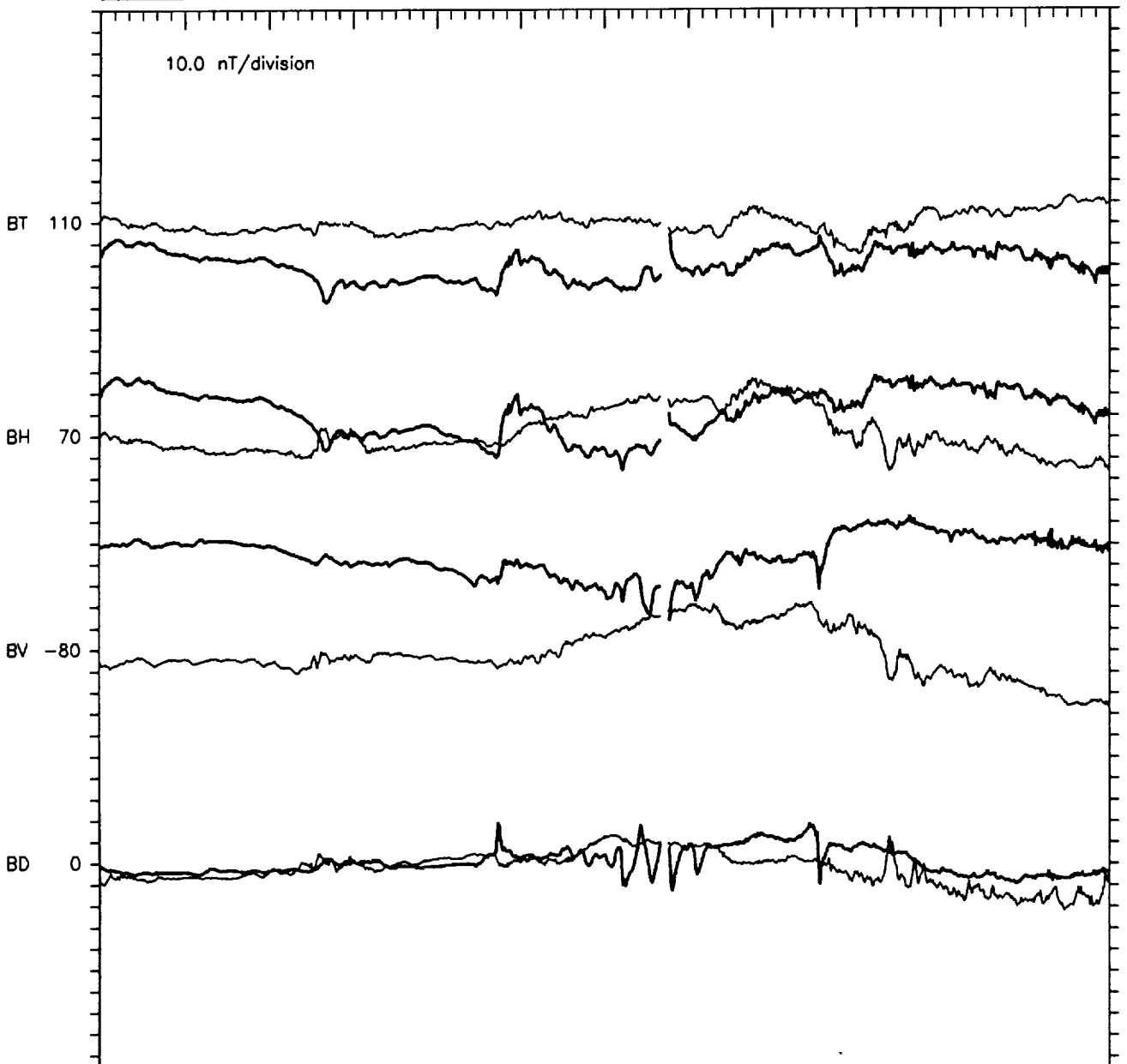
GOES 5 & 6 MAG DATA IN DIPOLE VDH COORDINATES
 1983 DAY172 JUN 21
 GEOLON, MAGLAT = 5(-75.0, 11.2) 6(-135.4, 4.8)

MLT 5 2000 2200 0000 0200 0400 0600 0800 1000 1200 1400 1600 1800
 MLT 6 1600 1800 2000 2200 0000 0200 0400 0600 0800 1000 1200 1400



GOES 5 & 6 MAG DATA IN DIPOLE VDH COORDINATES
 1983 DAY173 JUN 22
 GEOLON, MAGLAT = 5(-75.0, 11.2) 6(-135.4, 4.8)

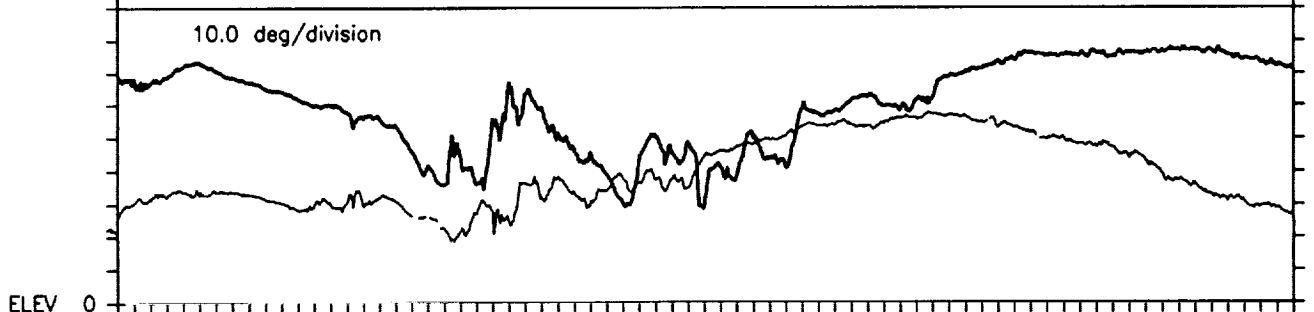
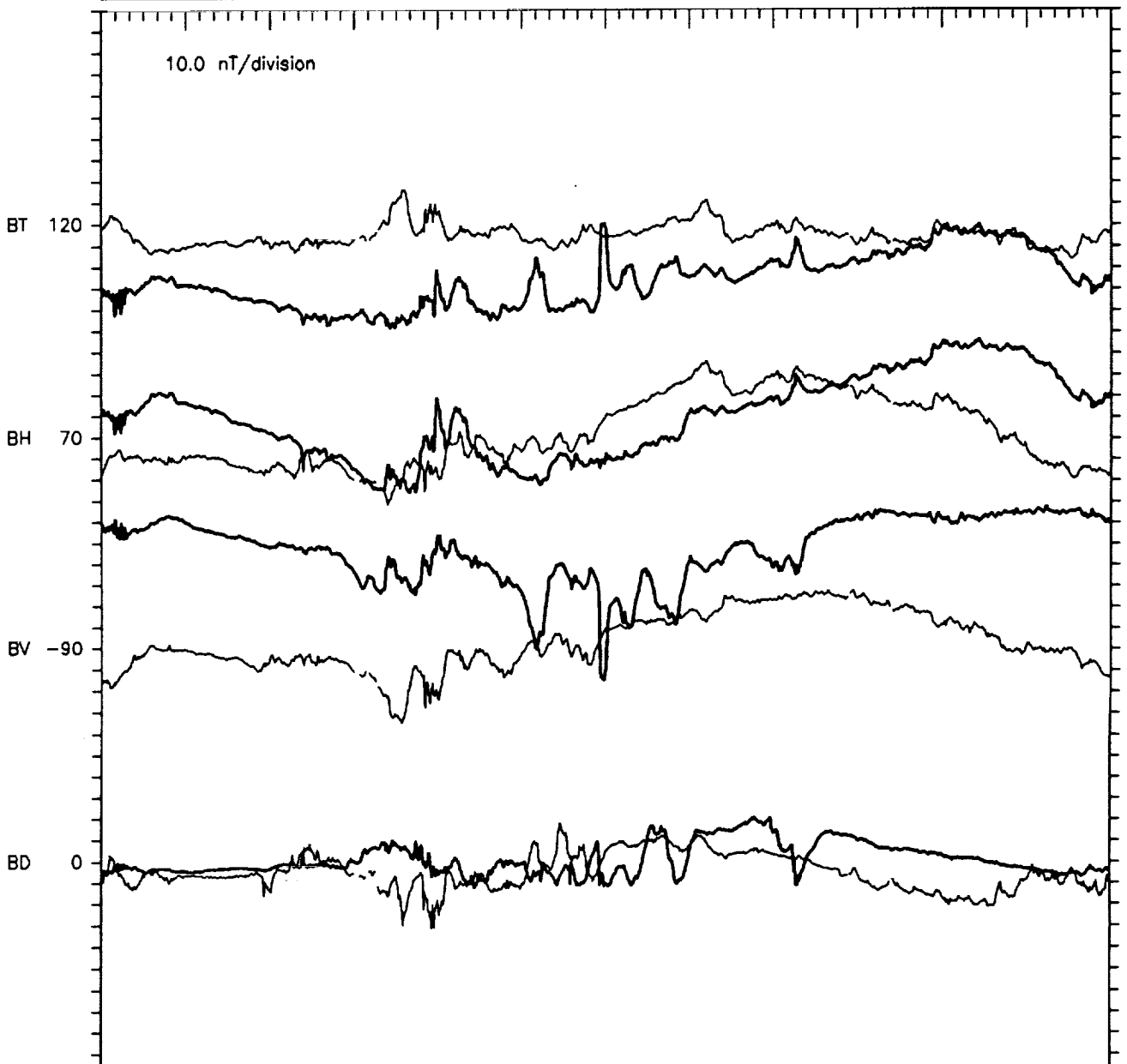
MLT 5 2000 2200 0000 0200 0400 0600 0800 1000 1200 1400 1600 1800
 MLT 6 1600 1800 2000 2200 0000 0200 0400 0600 0800 1000 1200 1400



UT 0000 0200 0400 0600 0800 1000 1200 1400 1600 1800 2000 2200 0000
 TILT 19.4 14.8 12.4 12.8 15.8 20.8 26.6 31.6 34.4 34.0 30.5 25.2 19.4

GOES 5 & 6 MAG DATA IN DIPOLE VDH COORDINATES
 1983 DAY174 JUN 23
 GEOLON, MAGLAT = 5(-75.0, 11.2) 6(-135.4, 4.8)

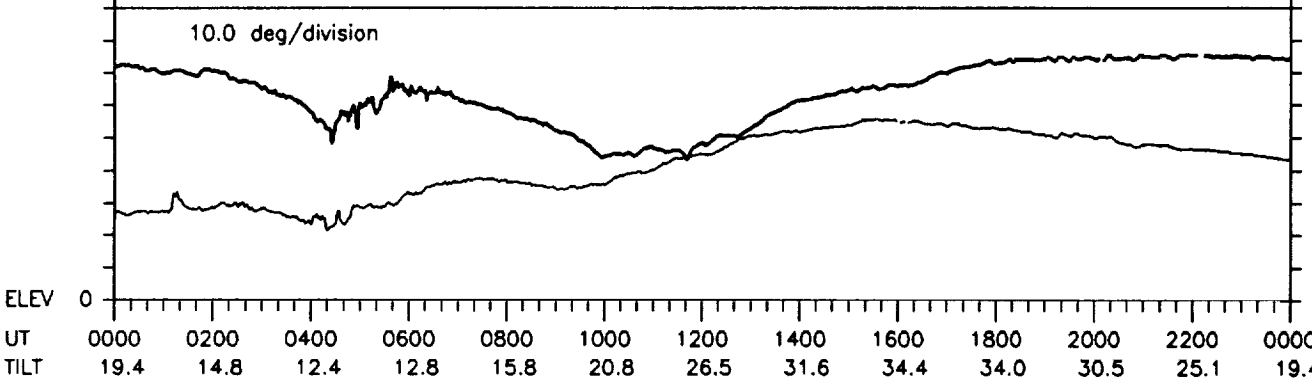
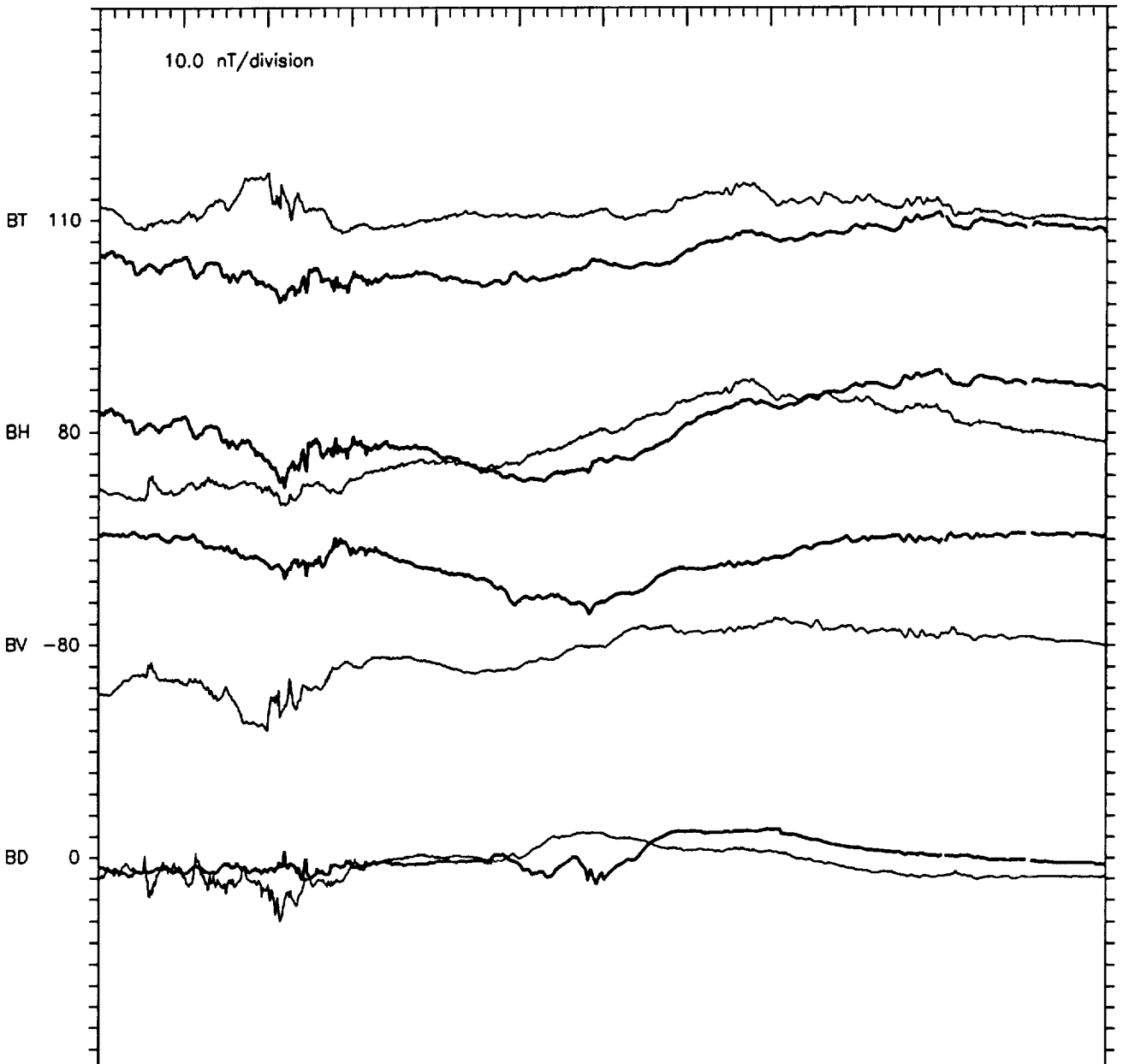
MLT 5 2000 2200 0000 0200 0400 0600 0800 1000 1200 1400 1600 1800
 MLT 6 1600 1800 2000 2200 0000 0200 0400 0600 0800 1000 1200 1400



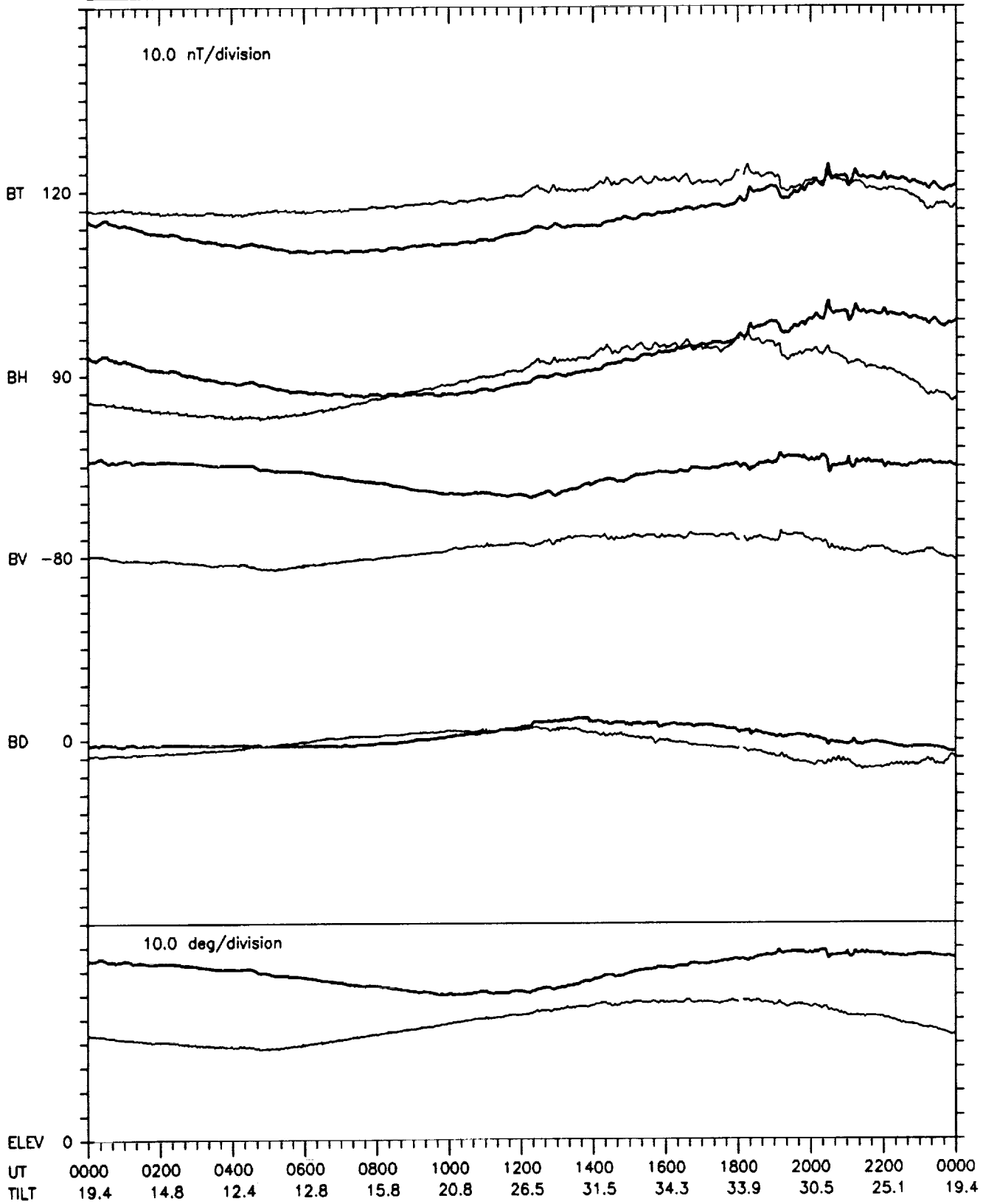
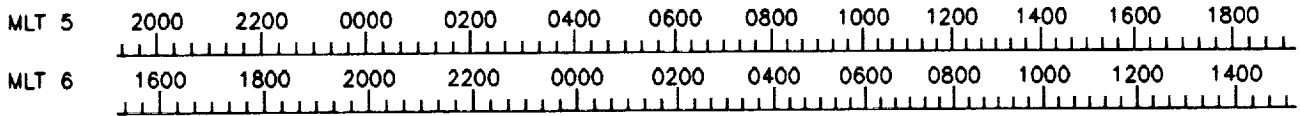
UT 0000 0200 0400 0600 0800 1000 1200 1400 1600 1800 2000 2200 0000
 TILT 19.4 14.8 12.4 12.8 15.8 20.8 26.6 31.6 34.4 34.0 30.5 25.2 19.4

GOES 5 & 6 MAG DATA IN DIPOLE VDH COORDINATES
 1983 DAY175 JUN 24
 GEOLON, MAGLAT = 5(-74.9, 11.2) 6(-135.4, 4.8)

MLT 5 2000 2200 0000 0200 0400 0600 0800 1000 1200 1400 1600 1800
 MLT 6 1600 1800 2000 2200 0000 0200 0400 0600 0800 1000 1200 1400

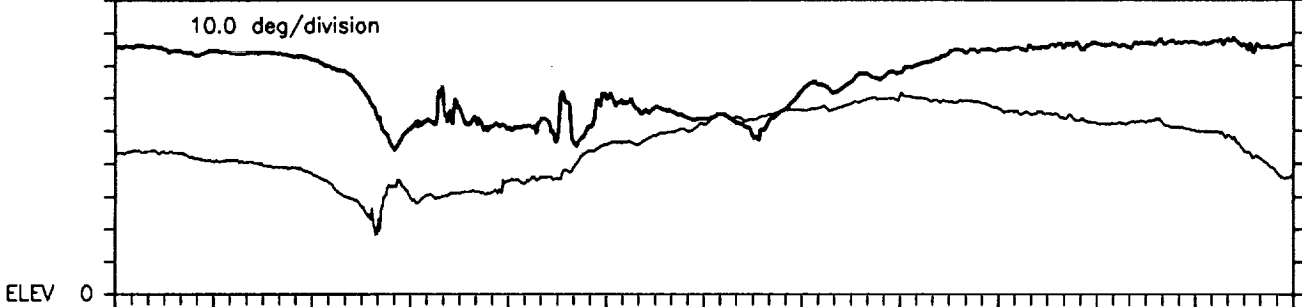
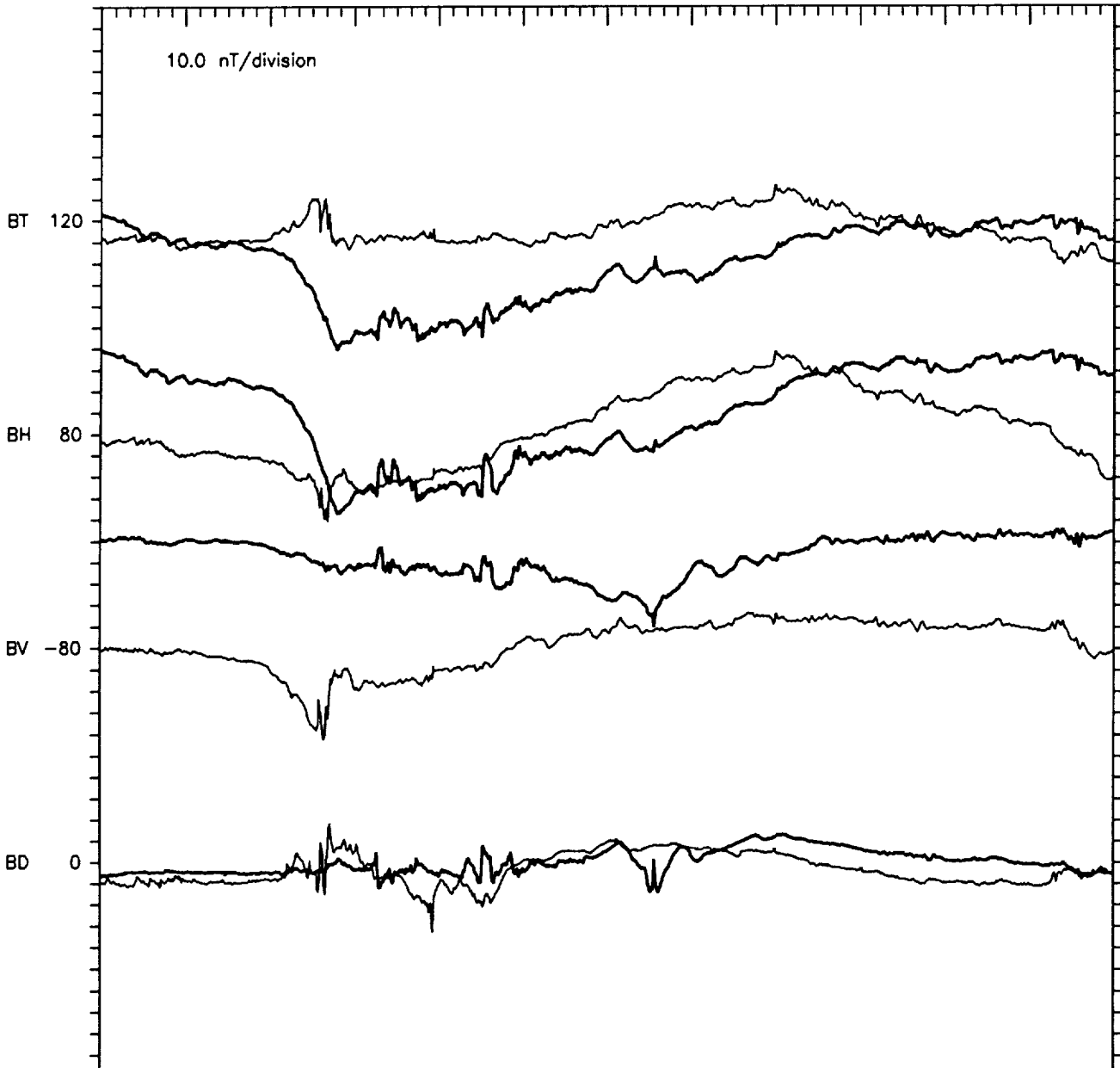


GOES 5 & 6 MAG DATA IN DIPOLE VDH COORDINATES
 1983 DAY176 JUN 25
 GEOLON, MAGLAT = 5(-74.9, 11.2) 6(-135.4, 4.8)



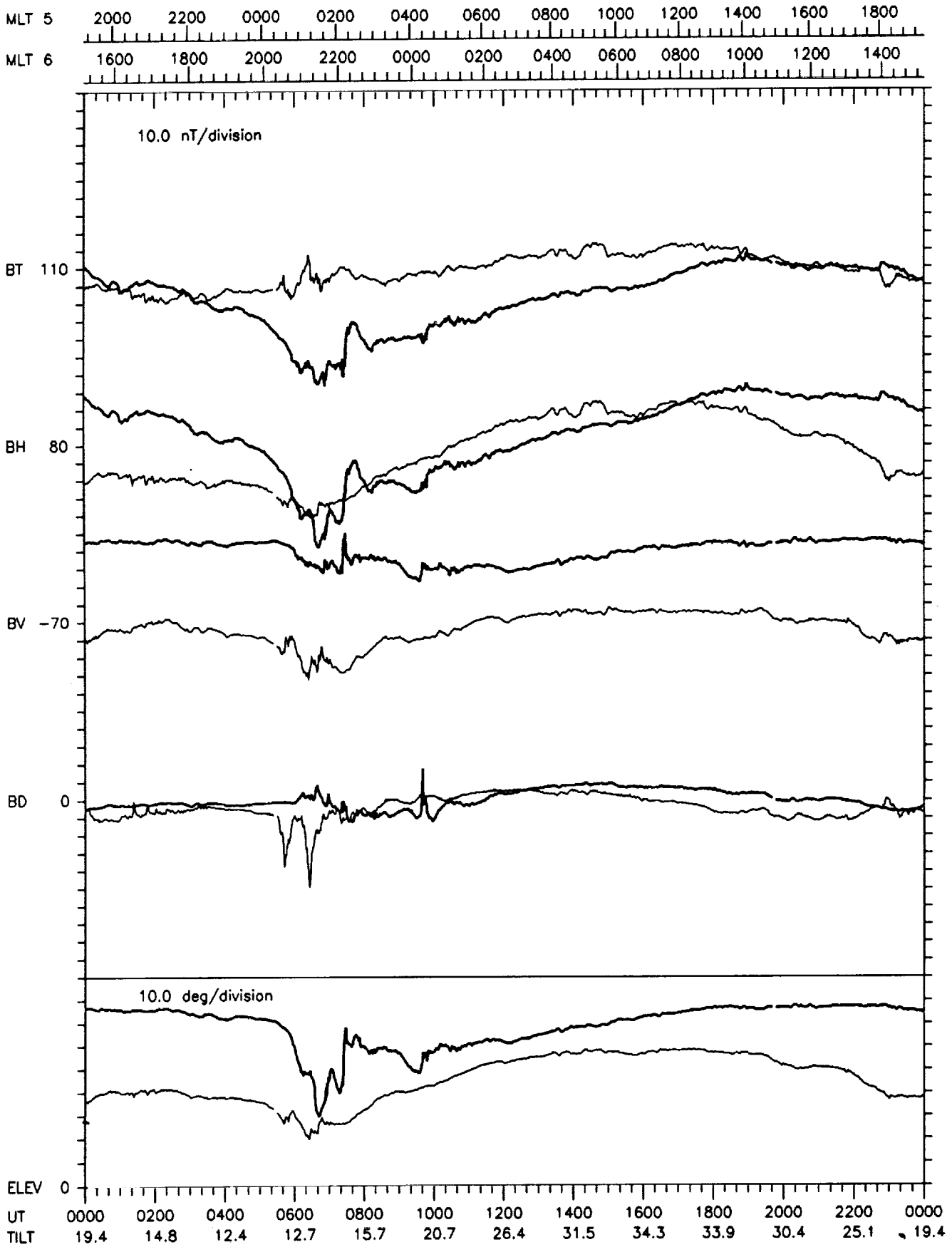
GOES 5 & 6 MAG DATA IN DIPOLE VDH COORDINATES
 1983 DAY177 JUN 26
 GEOLON, MAGLAT = 5(-74.9, 11.2) 6(-135.4, 4.8)

MLT 5 2000 2200 0000 0200 0400 0600 0800 1000 1200 1400 1600 1800
 MLT 6 1600 1800 2000 2200 0000 0200 0400 0600 0800 1000 1200 1400



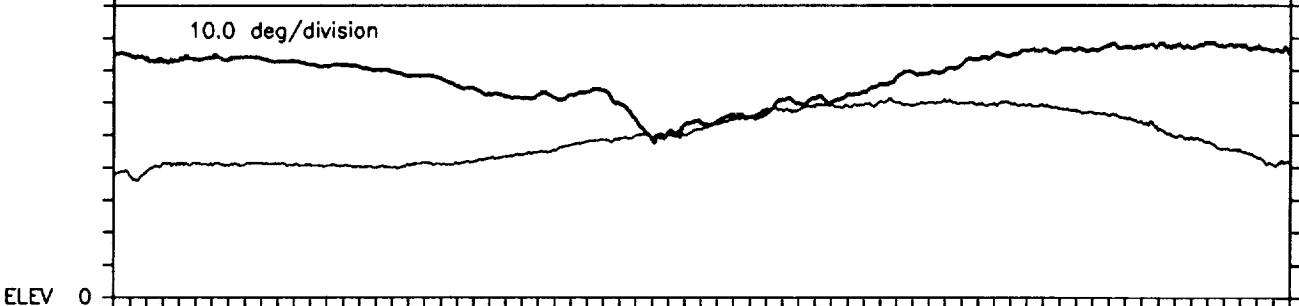
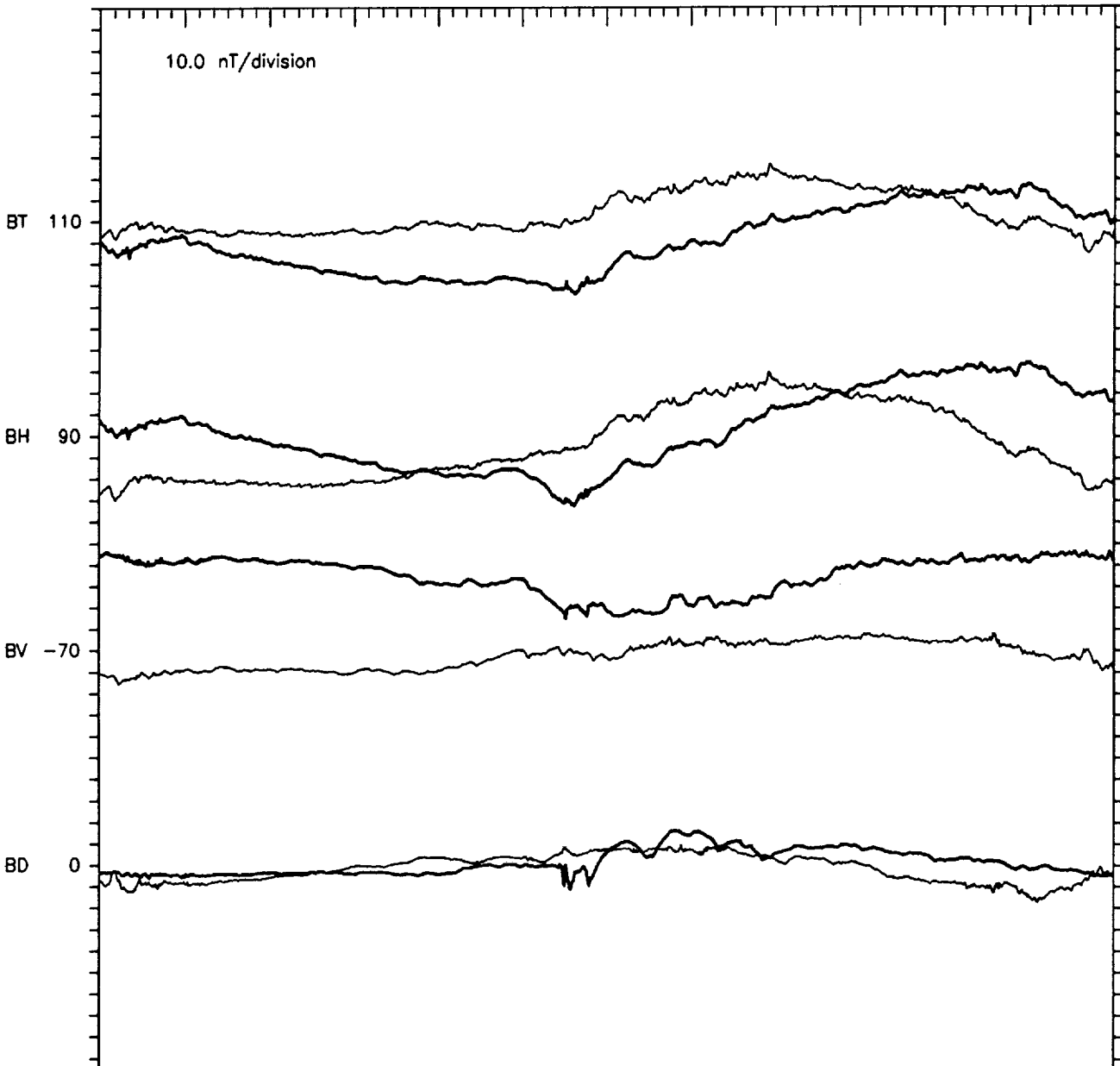
UT 0000 0200 0400 0600 0800 1000 1200 1400 1600 1800 2000 2200 0000
 TILT 19.4 14.8 12.4 12.7 15.7 20.7 26.5 31.5 34.3 33.9 30.5 25.1 19.4

GOES 5 & 6 MAG DATA IN DIPOLE VDH COORDINATES
 1983 DAY178 JUN 27
 GEOLON, MAGLAT = 5(-74.9, 11.2) 6(-135.4, 4.8)



GOES 5 & 6 MAG DATA IN DIPOLE VDH COORDINATES
 1983 DAY179 JUN 28
 GEOLON, MAGLAT = 5(-74.9, 11.2) 6(-135.4, 4.8)

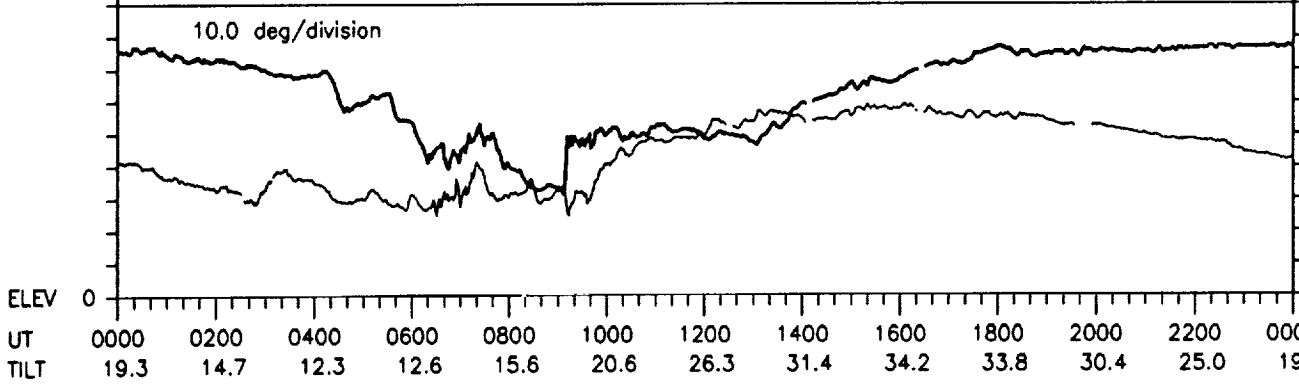
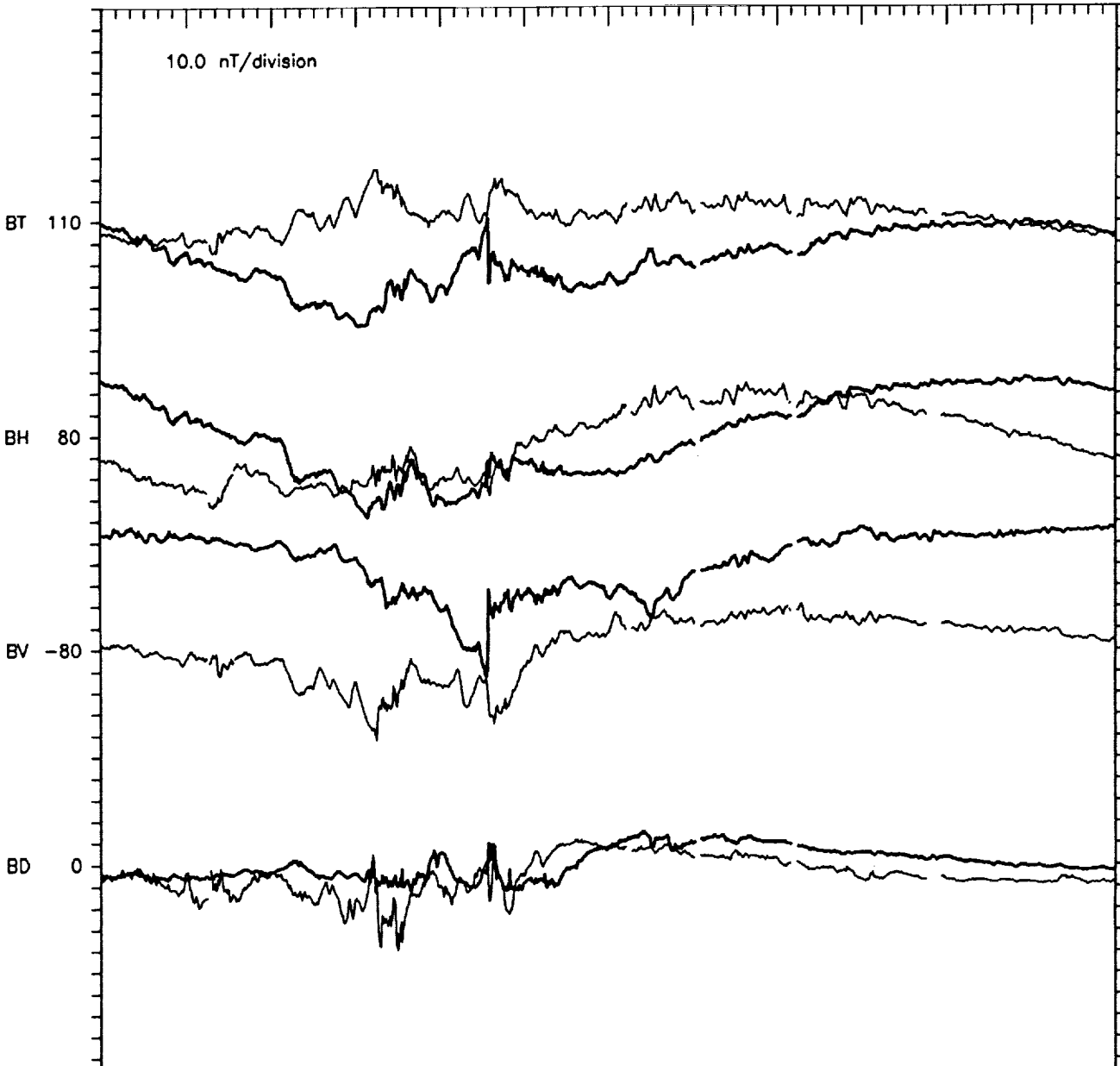
MLT 5 2000 2200 0000 0200 0400 0600 0800 1000 1200 1400 1600 1800
 MLT 6 1600 1800 2000 2200 0000 0200 0400 0600 0800 1000 1200 1400



UT 0000 0200 0400 0600 0800 1000 1200 1400 1600 1800 2000 2200 0000
 TILT 19.4 14.8 12.3 12.6 15.6 20.6 26.4 31.4 34.2 33.9 30.4 25.1 19.3

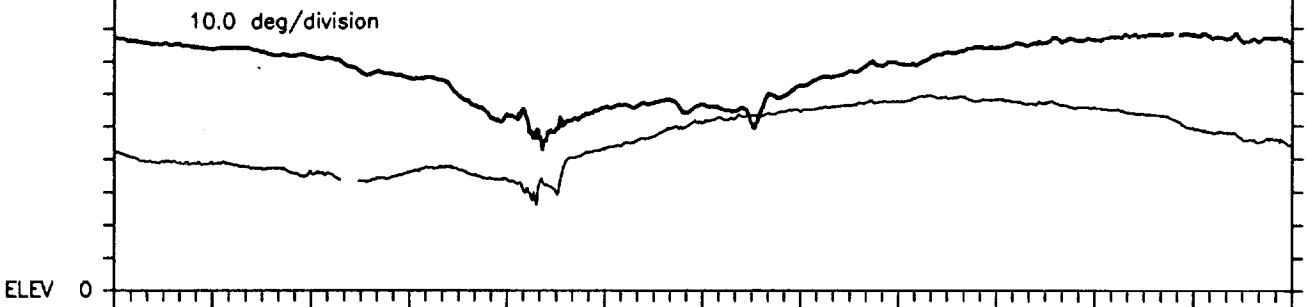
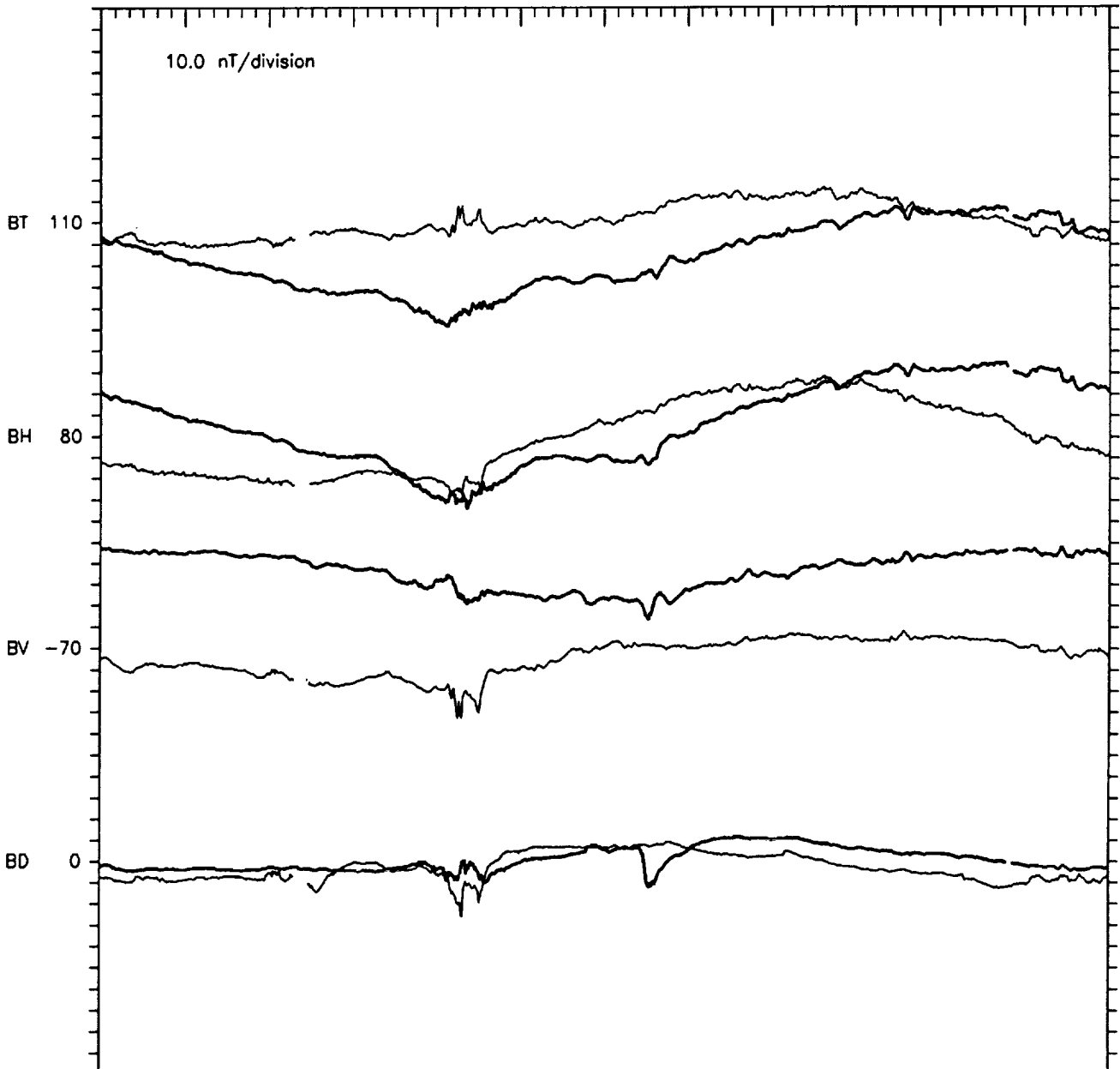
GOES 5 & 6 MAG DATA IN DIPOLE VDH COORDINATES
 1983 DAY180 JUN 29
 GEOLON, MAGLAT = 5(-74.8, 11.2) 6(-135.4, 4.8)

MLT 5 2000 2200 0000 0200 0400 0600 0800 1000 1200 1400 1600 1800
 MLT 6 1600 1800 2000 2200 0000 0200 0400 0600 0800 1000 1200 1400



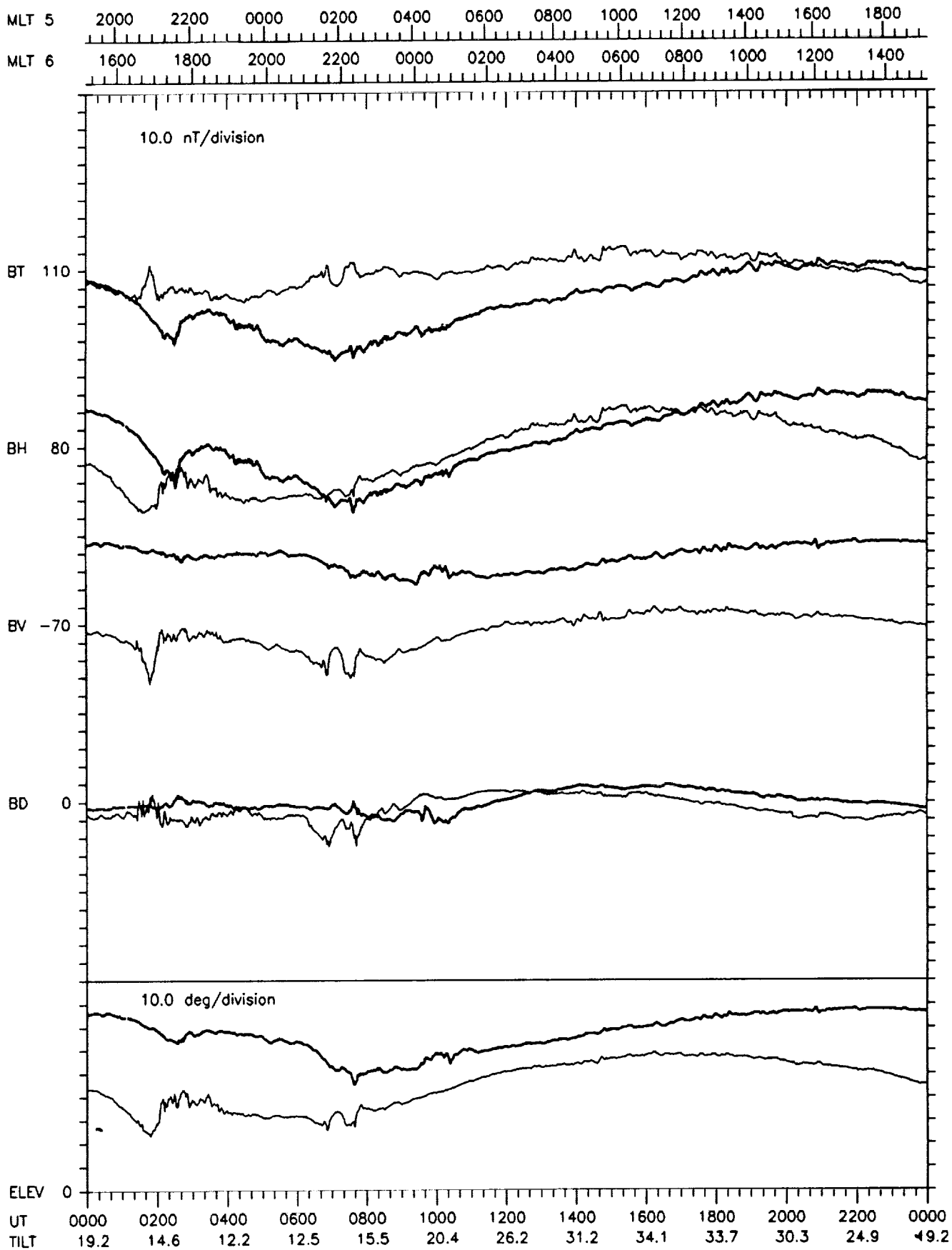
GOES 5 & 6 MAG DATA IN DIPOLE VDH COORDINATES
 1983 DAY181 JUN 30
 GEOLON, MAGLAT = 5(-74.8, 11.2) 6(-135.4, 4.8)

MLT 5 2000 2200 0000 0200 0400 0600 0800 1000 1200 1400 1600 1800
 MLT 6 1600 1800 2000 2200 0000 0200 0400 0600 0800 1000 1200 1400



UT 0000 0200 0400 0600 0800 1000 1200 1400 1600 1800 2000 2200 0000
 TILT 19.3 14.7 12.2 12.5 15.5 20.5 26.3 31.3 34.1 33.8 30.3 25.0 19.2

GOES 5 & 6 MAG DATA IN DIPOLE VDH COORDINATES
 1983 DAY182 JUL 1
 GEOLON, MAGLAT = 5(-74.8, 11.2) 6(-135.4, 4.8)

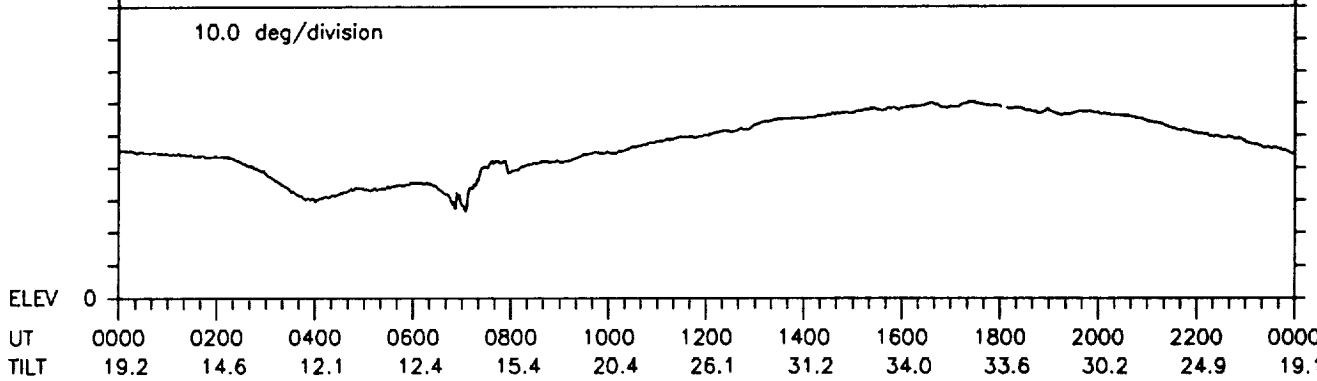
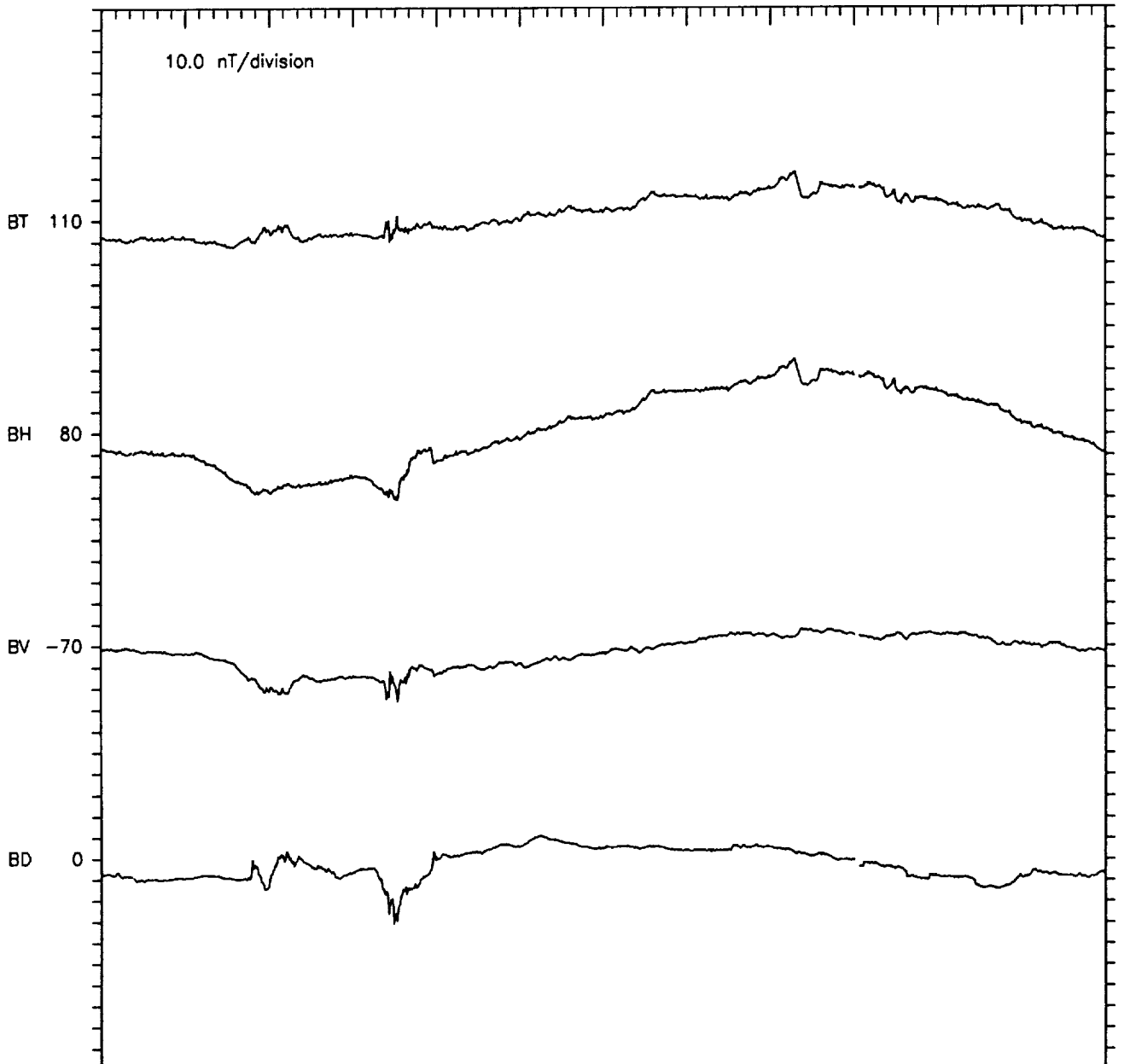


GOES 5 MAG DATA IN DIPOLE VDH COORDINATES

1983 DAY183 JUL 2

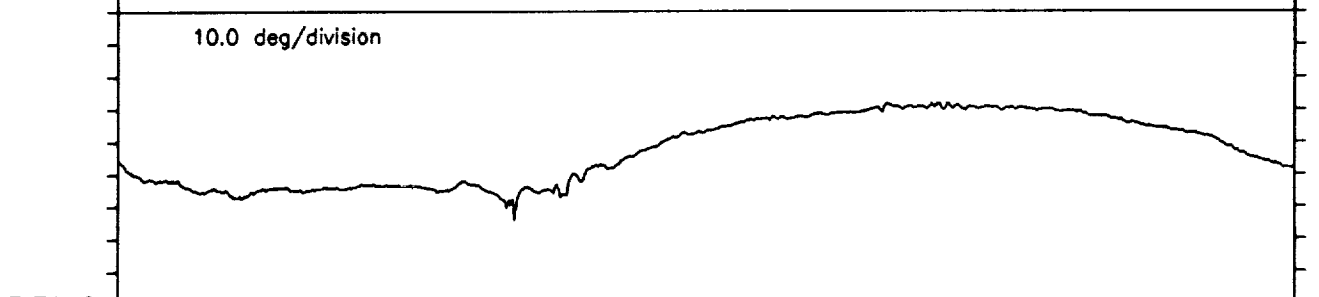
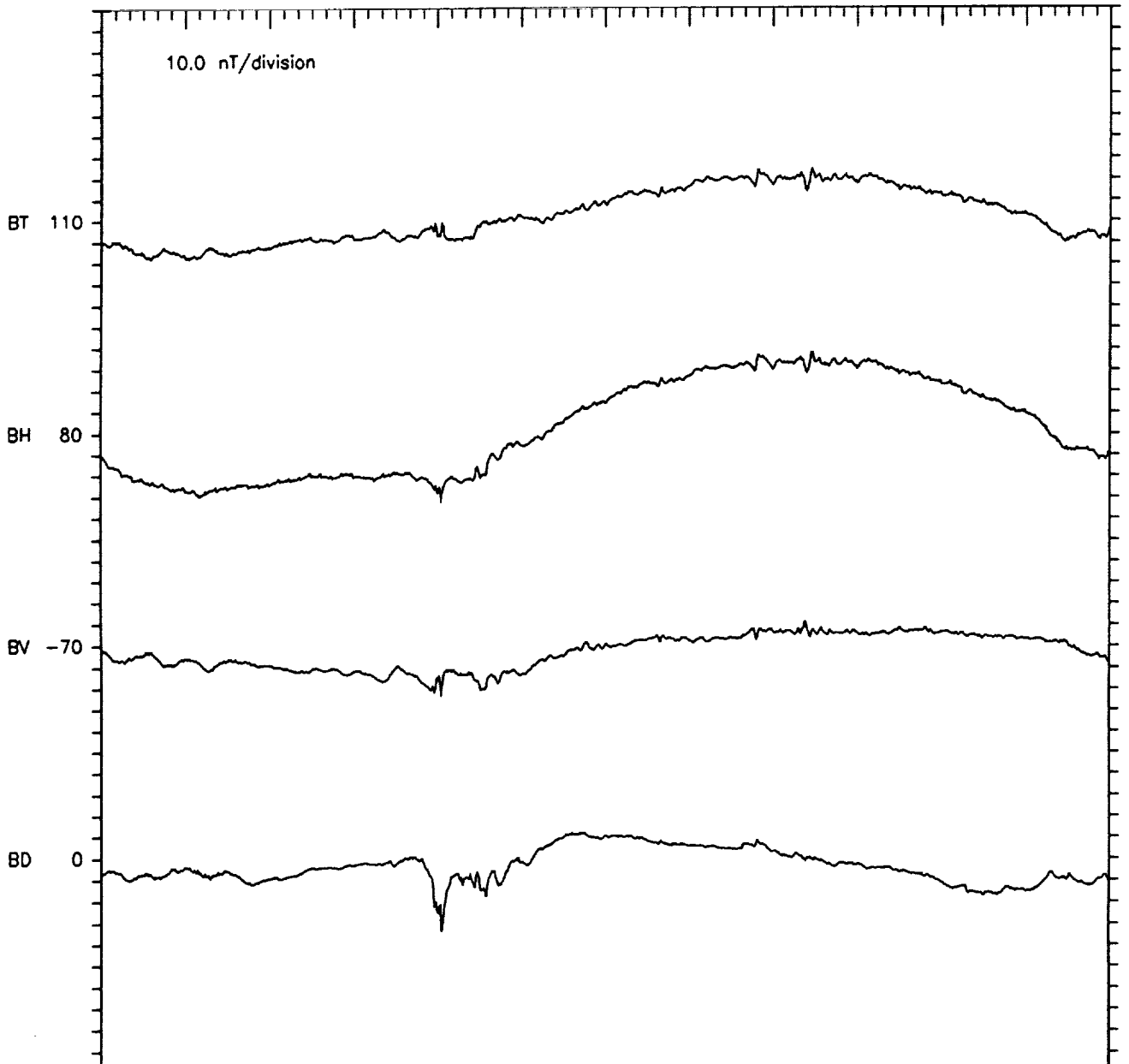
(GEOLON, MAGLAT) = (-74.8, 11.2)

MLT 5 2000 2200 0000 0200 0400 0600 0800 1000 1200 1400 1600 1800



GOES 5 MAG DATA IN DIPOLE VDH COORDINATES
 1983 DAY184 JUL 3
 (GEOLON, MAGLAT) = (-74.8, 11.2)

MLT 5 2000 2200 0000 0200 0400 0600 0800 1000 1200 1400 1600 1800



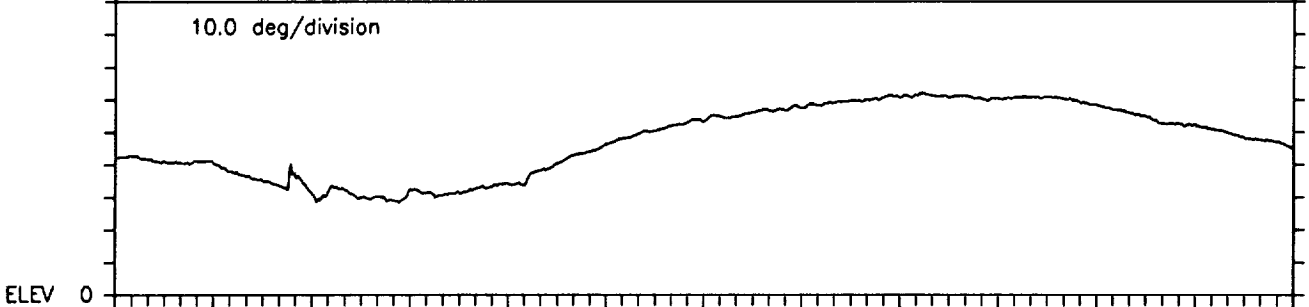
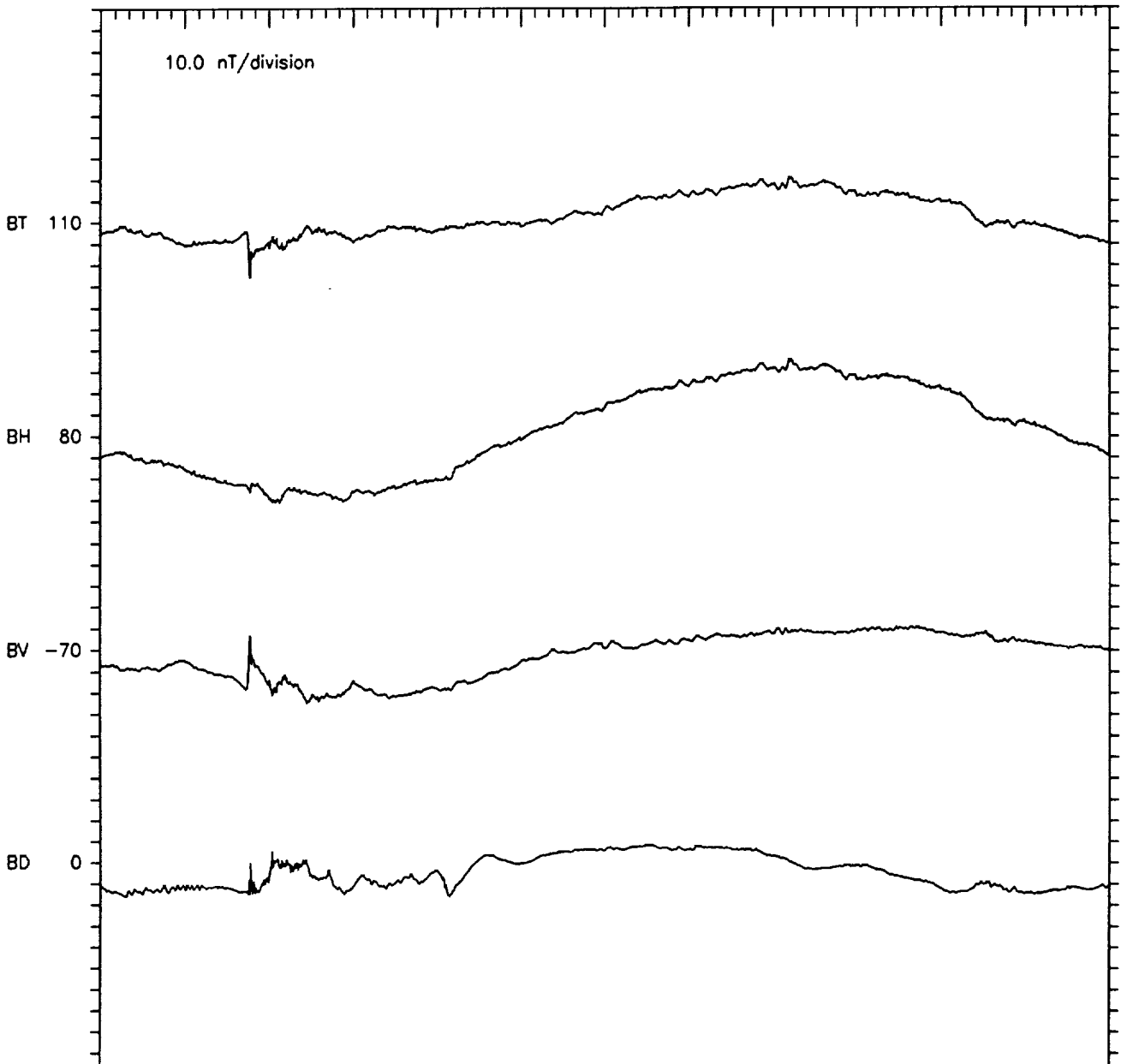

UT 0000 0200 0400 0600 0800 1000 1200 1400 1600 1800 2000 2200 0000
 TILT 19.1 14.5 12.0 12.3 15.3 20.3 26.0 31.1 33.9 33.5 30.1 24.8 19.1

GOES 5 MAG DATA IN DIPOLE VDH COORDINATES

1983 DAY185 JUL 4

(GEOLON, MAGLAT) = (-74.7, 11.2)


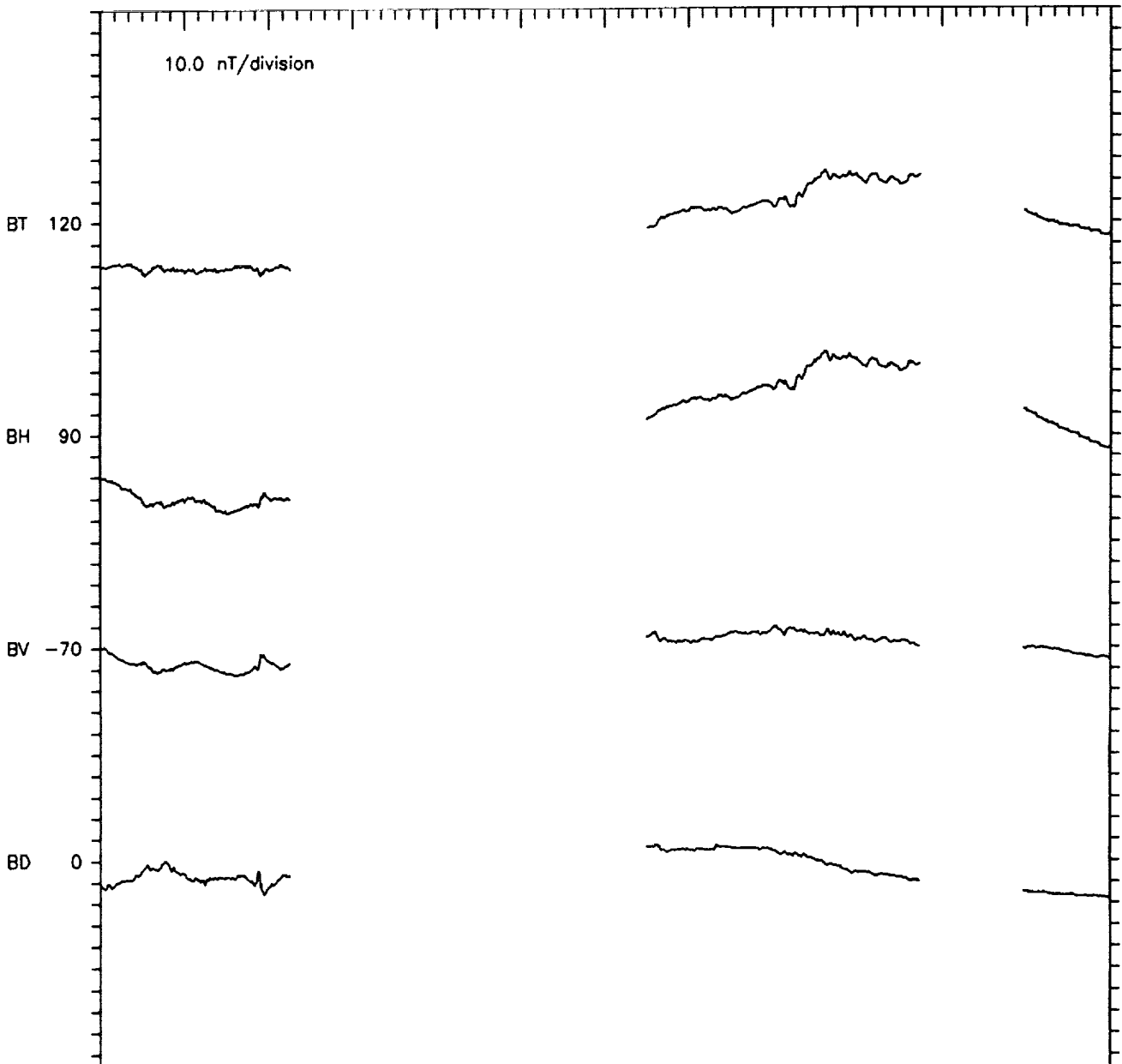
MLT 5



UT	0000	0200	0400	0600	0800	1000	1200	1400	1600	1800	2000	2200	0000
TILT	19.1	14.4	12.0	12.2	15.2	20.2	25.9	31.0	33.8	33.5	30.1	24.7	19.0

GOES 5 MAG DATA IN DIPOLE VDH COORDINATES
 1983 DAY186 JUL 5
 (GEOLON, MAGLAT) = (-74.7, 11.2)

MLT 5 2000 2200 0000 0200 0400 0600 0800 1000 1200 1400 1600 1800

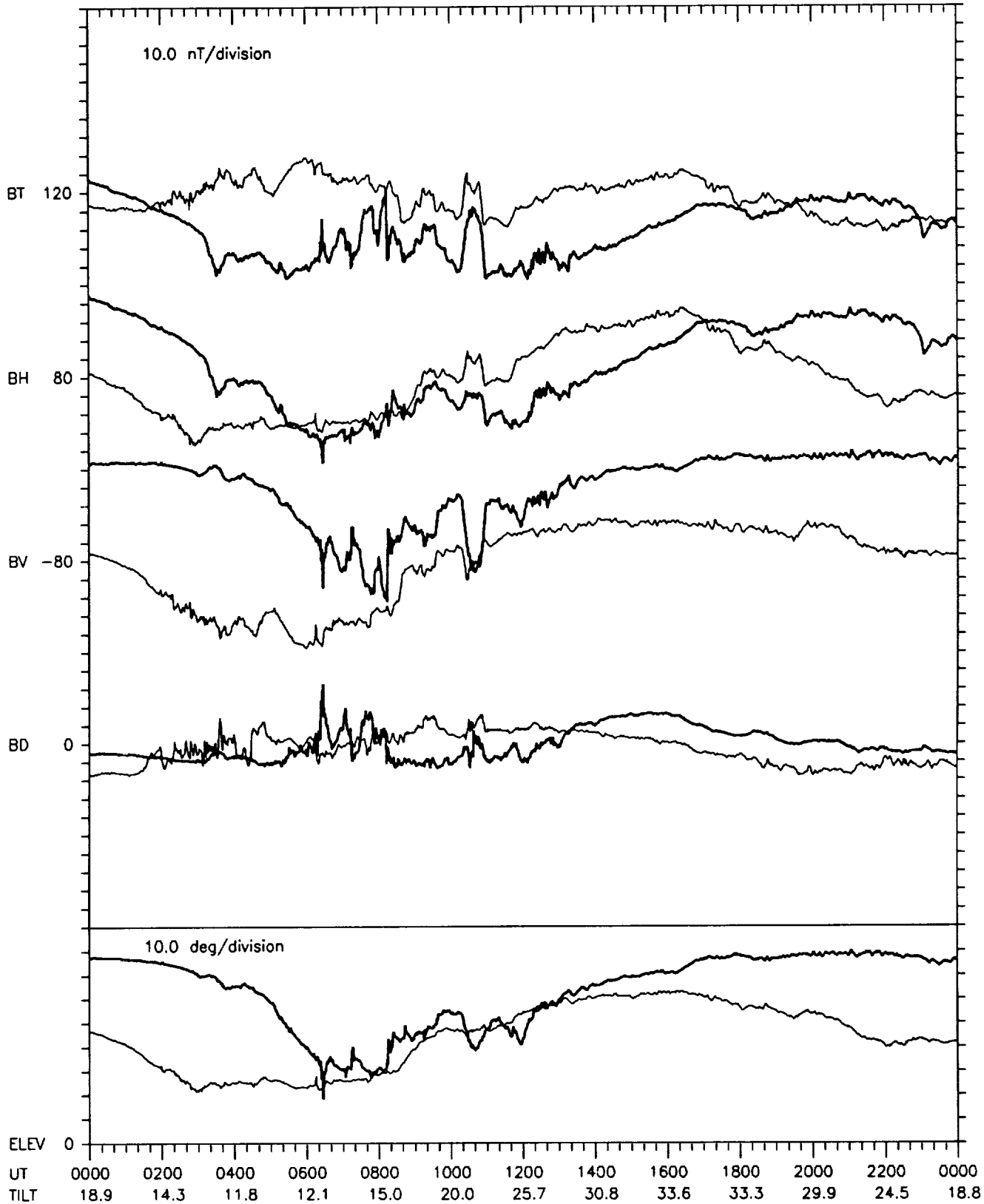


UT 0000 0200 0400 0600 0800 1000 1200 1400 1600 1800 2000 2200 0000

TILT 19.0 14.3 11.9 12.2 15.1 20.1 25.8 30.9 33.7 33.4 30.0 24.6 18.9

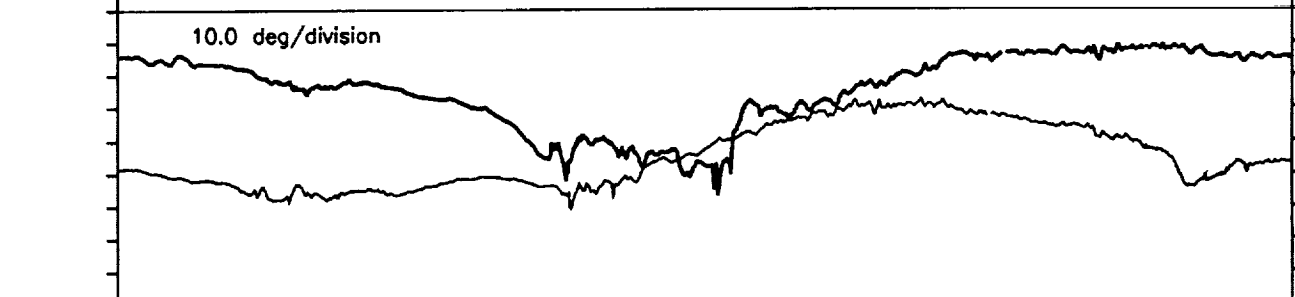
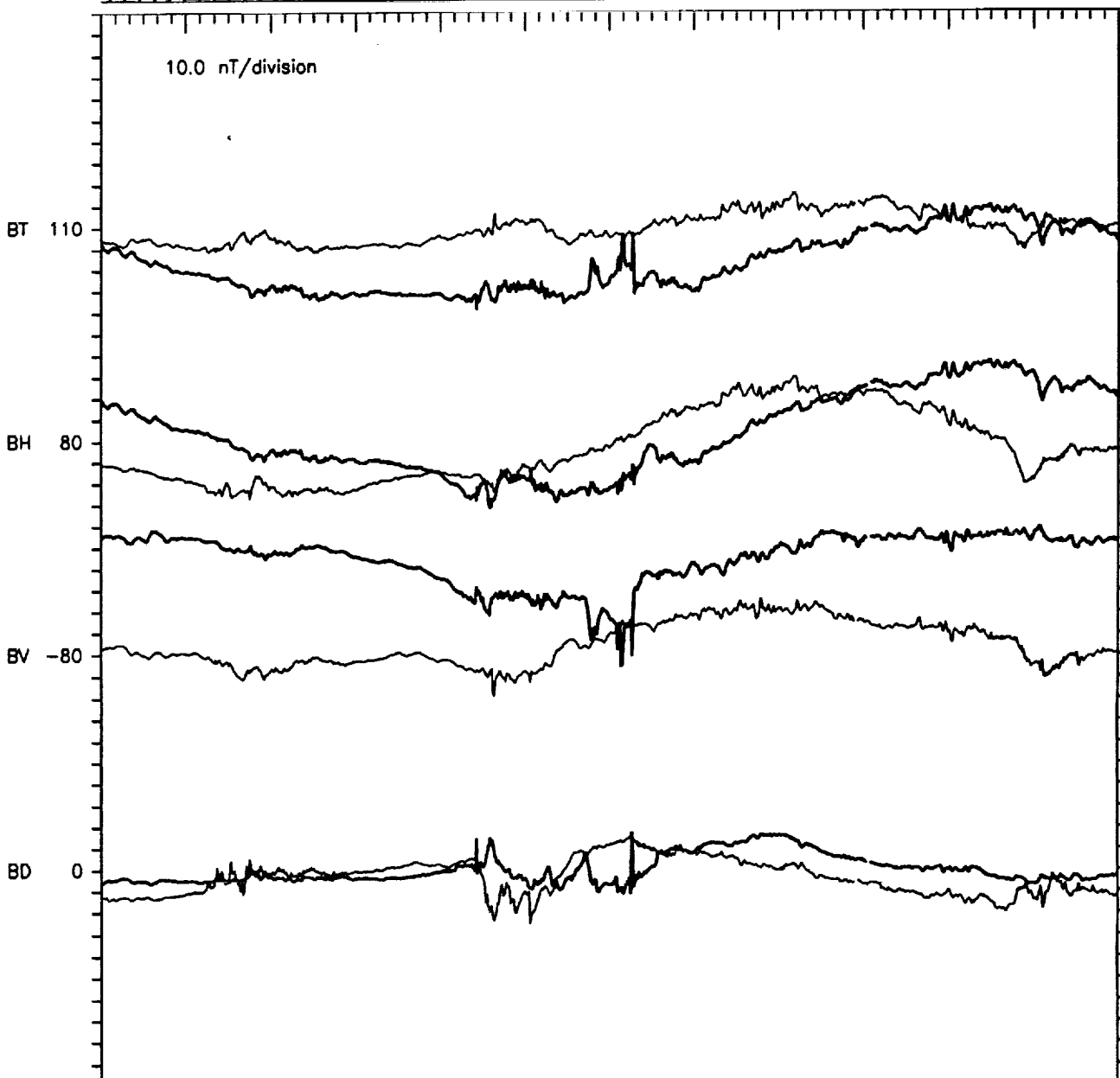
GOES 5 & 6 MAG DATA IN DIPOLE VDH COORDINATES
 1983 DAY187 JUL 6
 GEOLON, MAGLAT = 5(-74.7, 11.2) 6(-135.4, 4.8)

MLT 5 2000 2200 0000 0200 0400 0600 0800 1000 1200 1400 1600 1800
 MLT 6 1600 1800 2000 2200 0000 0200 0400 0600 0800 1000 1200 1400



GOES 5 & 6 MAG DATA IN DIPOLE VDH COORDINATES
 1983 DAY188 JUL 7
 GEOLON, MAGLAT = 5(-74.7, 11.2) 6(-135.4, 4.8)

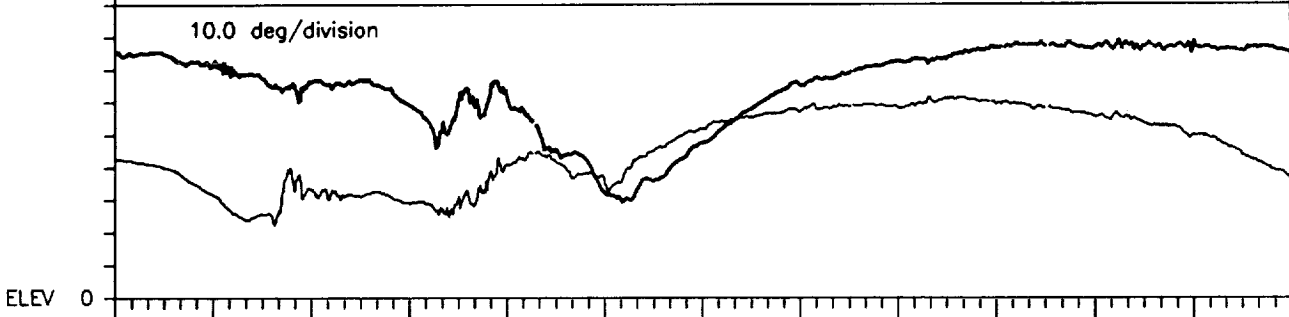
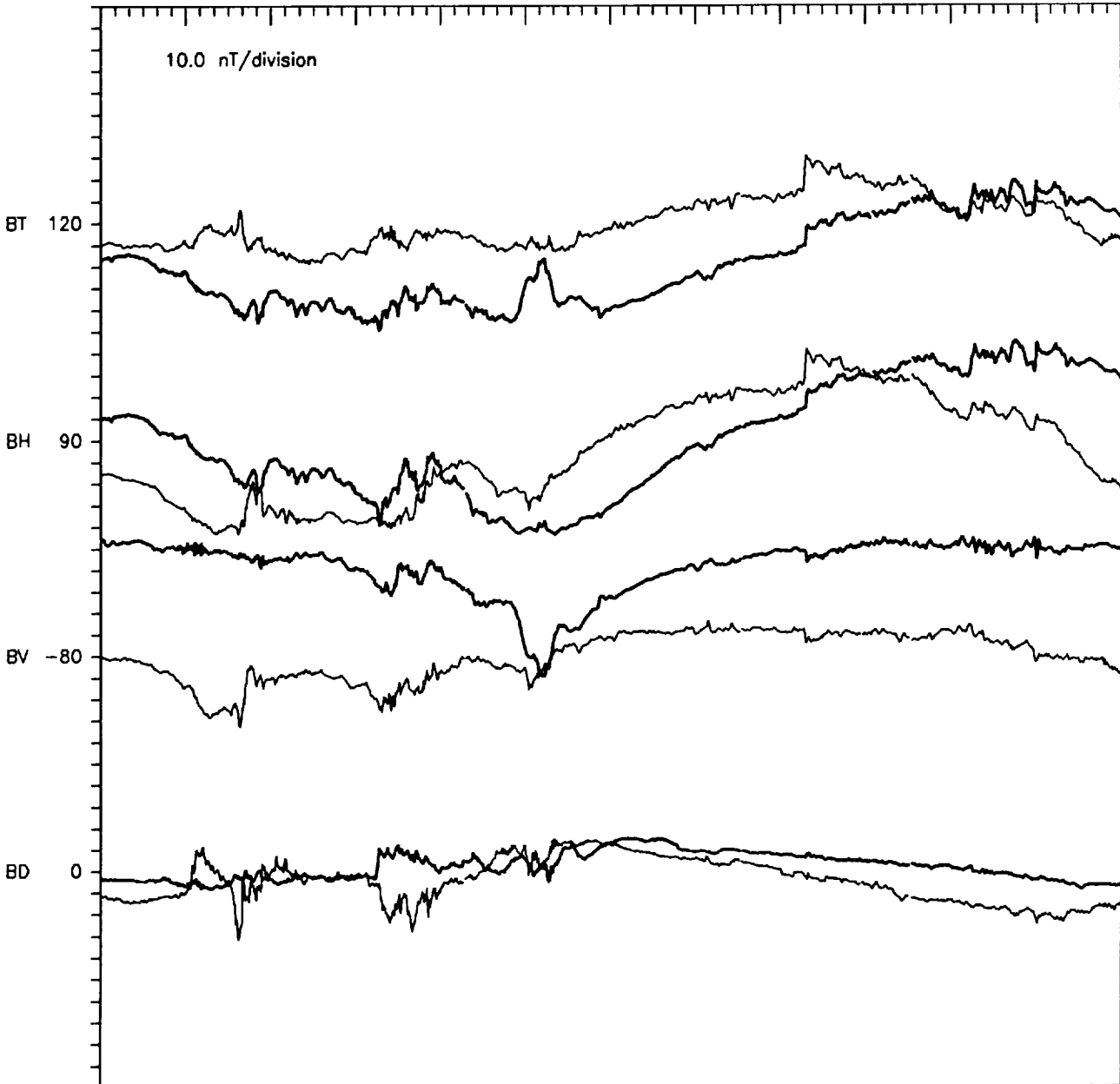
MLT 5 2000 2200 0000 0200 0400 0600 0800 1000 1200 1400 1600 1800
 MLT 6 1600 1800 2000 2200 0000 0200 0400 0600 0800 1000 1200 1400



UT 0000 0200 0400 0600 0800 1000 1200 1400 1600 1800 2000 2200 0000
 TILT 18.8 14.2 11.7 12.0 14.9 19.9 25.6 30.7 33.5 33.2 29.8 24.5 18.7

GOES 5 & 6 MAG DATA IN DIPOLE VDH COORDINATES
 1983 DAY189 JUL 8
 GEOLON, MAGLAT = 5(-74.5, 11.2) 6(-135.4, 4.8)

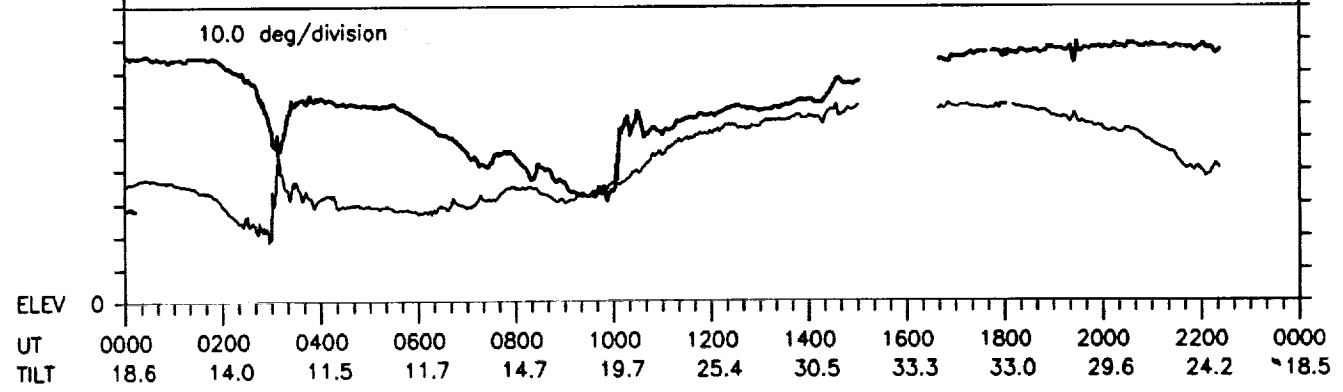
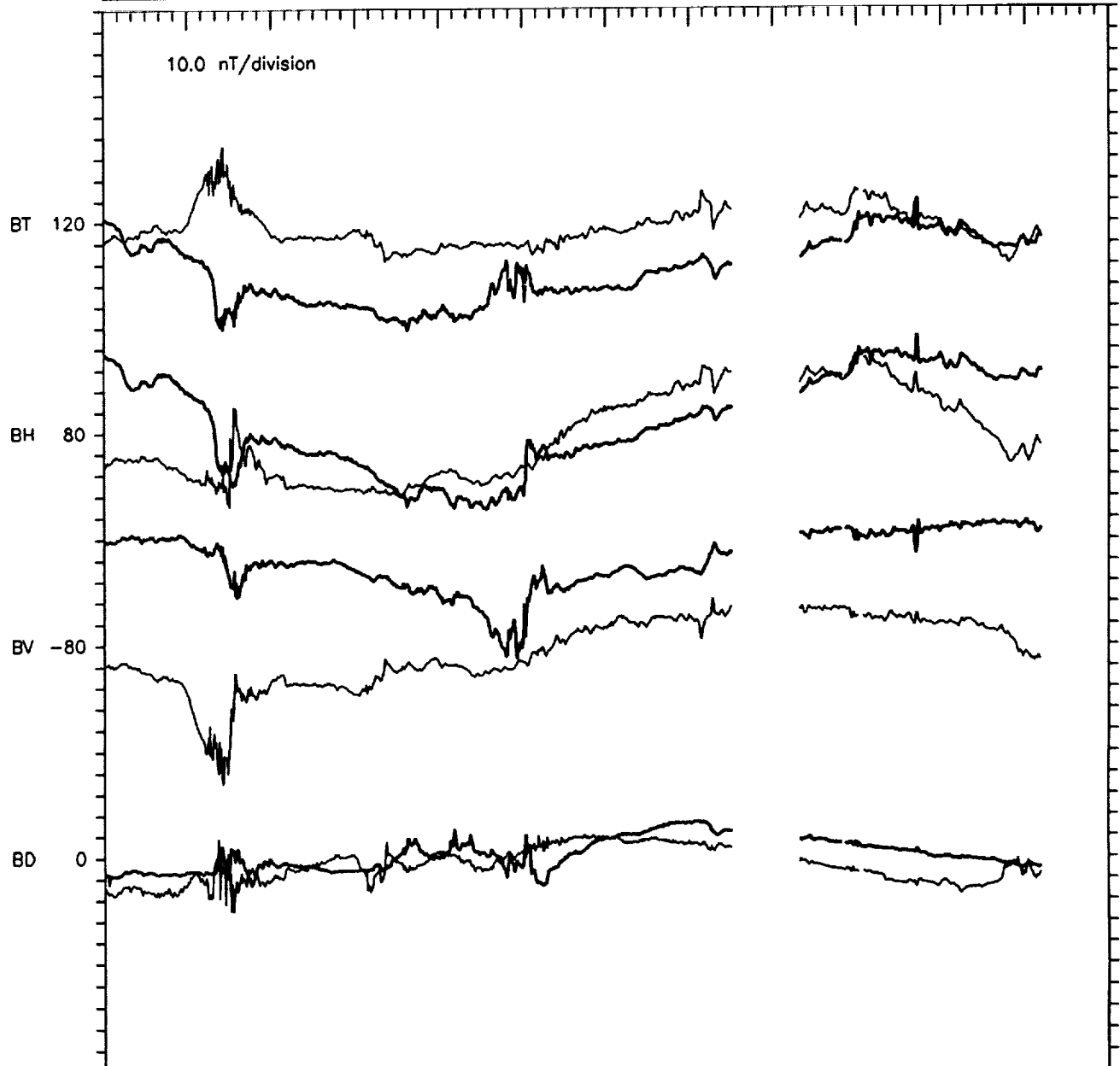
MLT 5 2000 2200 0000 0200 0400 0600 0800 1000 1200 1400 1600 1800
 MLT 6 1600 1800 2000 2200 0000 0200 0400 0600 0800 1000 1200 1400



UT 0000 0200 0400 0600 0800 1000 1200 1400 1600 1800 2000 2200 0000
 TILT 18.7 14.1 11.6 11.9 14.8 19.8 25.5 30.6 33.4 33.1 29.7 24.3 18.6

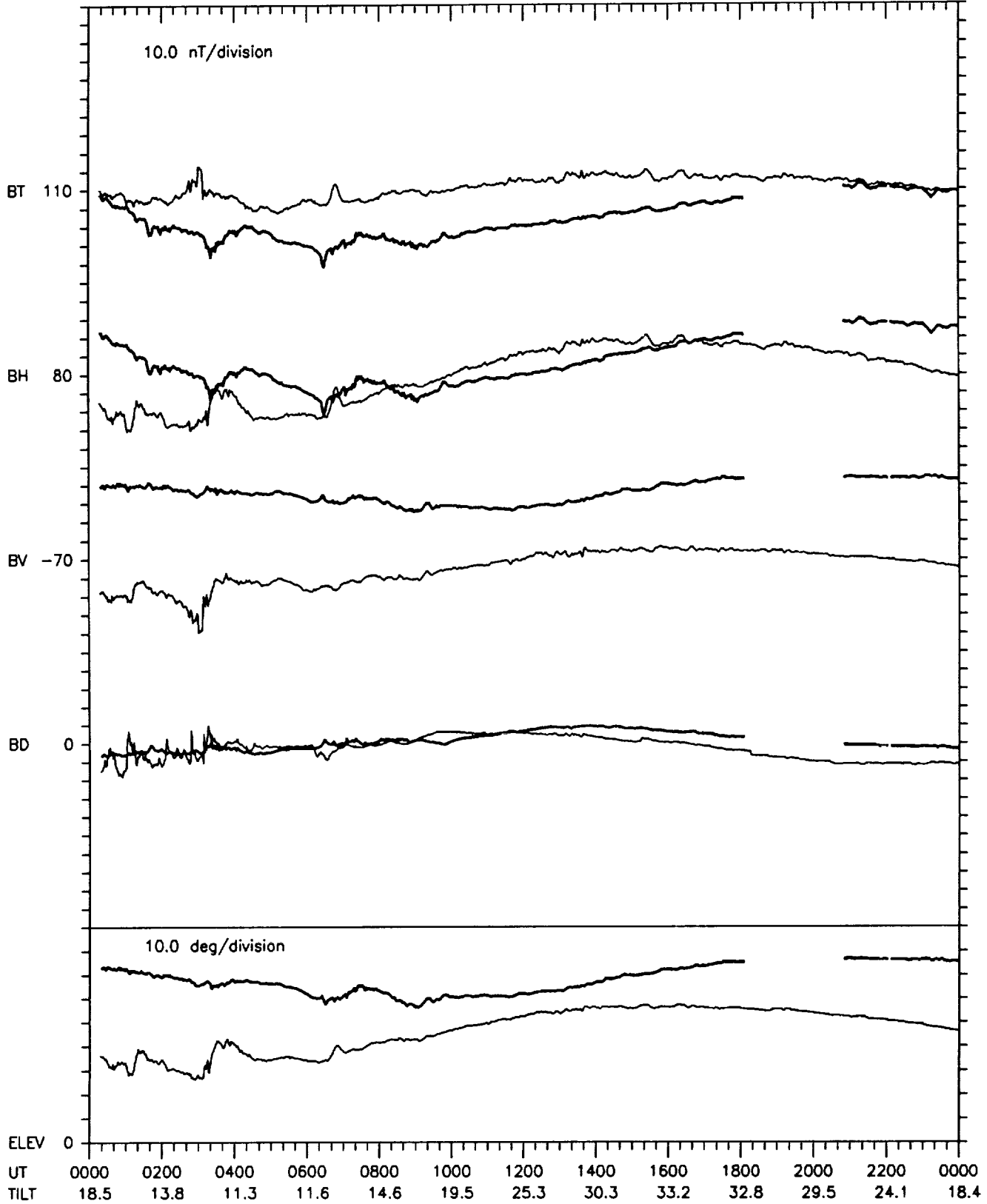
GOES 5 & 6 MAG DATA IN DIPOLE VDH COORDINATES
 1983 DAY190 JUL 9
 GEOLON, MAGLAT = 5(-74.5, 11.2) 6(-135.4, 4.8)

MLT 5 2000 2200 0000 0200 0400 0600 0800 1000 1200 1400 1600 1800
 MLT 6 1600 1800 2000 2200 0000 0200 0400 0600 0800 1000 1200 1400

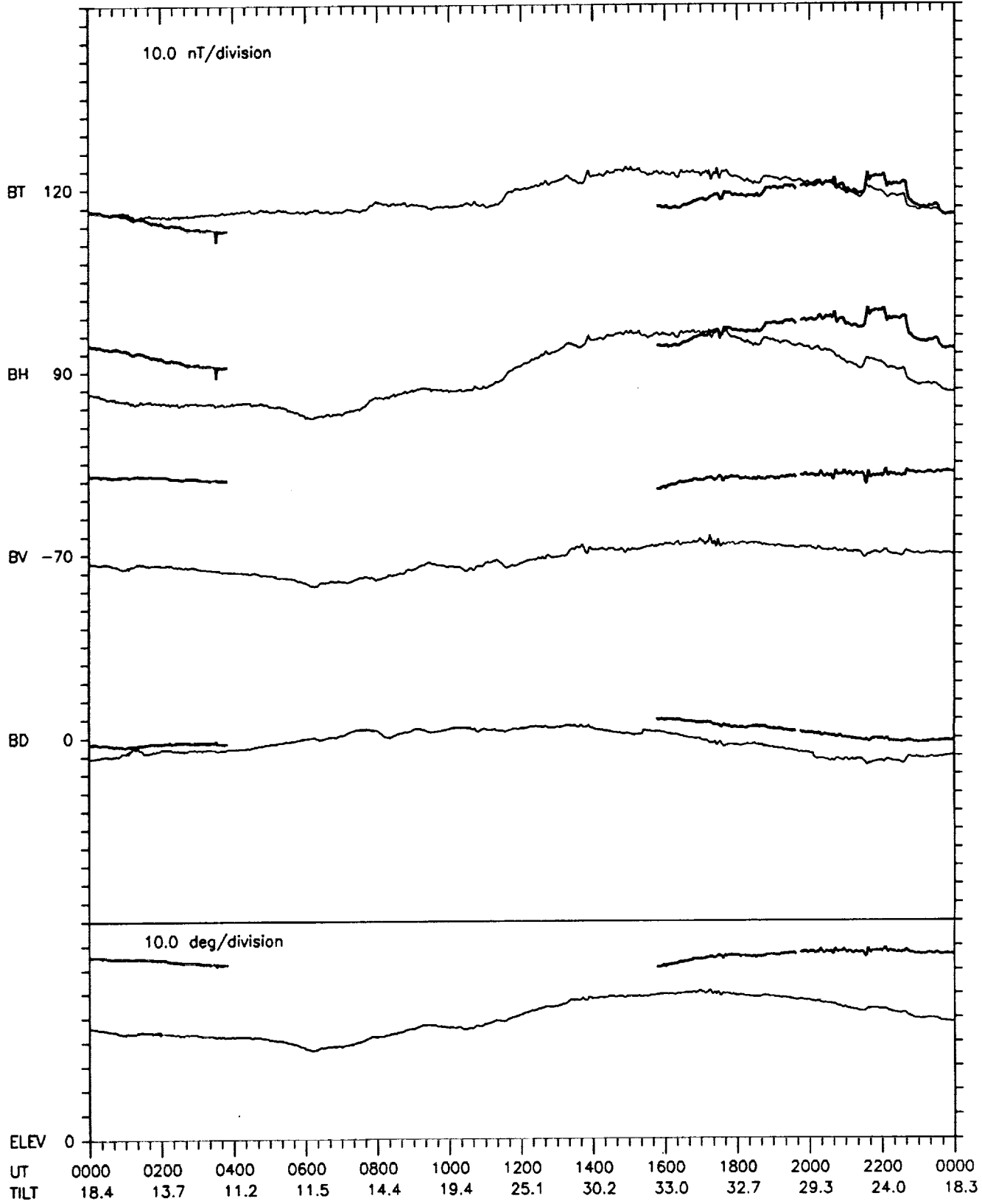
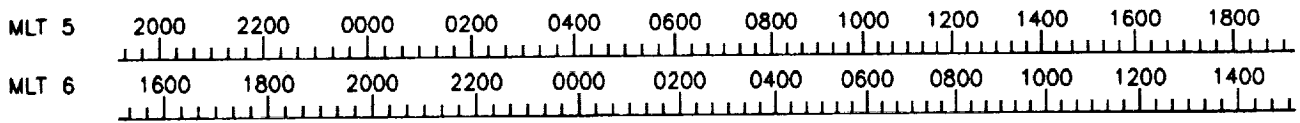


GOES 5 & 6 MAG DATA IN DIPOLE VDH COORDINATES
 1983 DAY191 JUL 10
 GEOLON, MAGLAT = 5(-74.5, 11.2) 6(-135.4, 4.8)

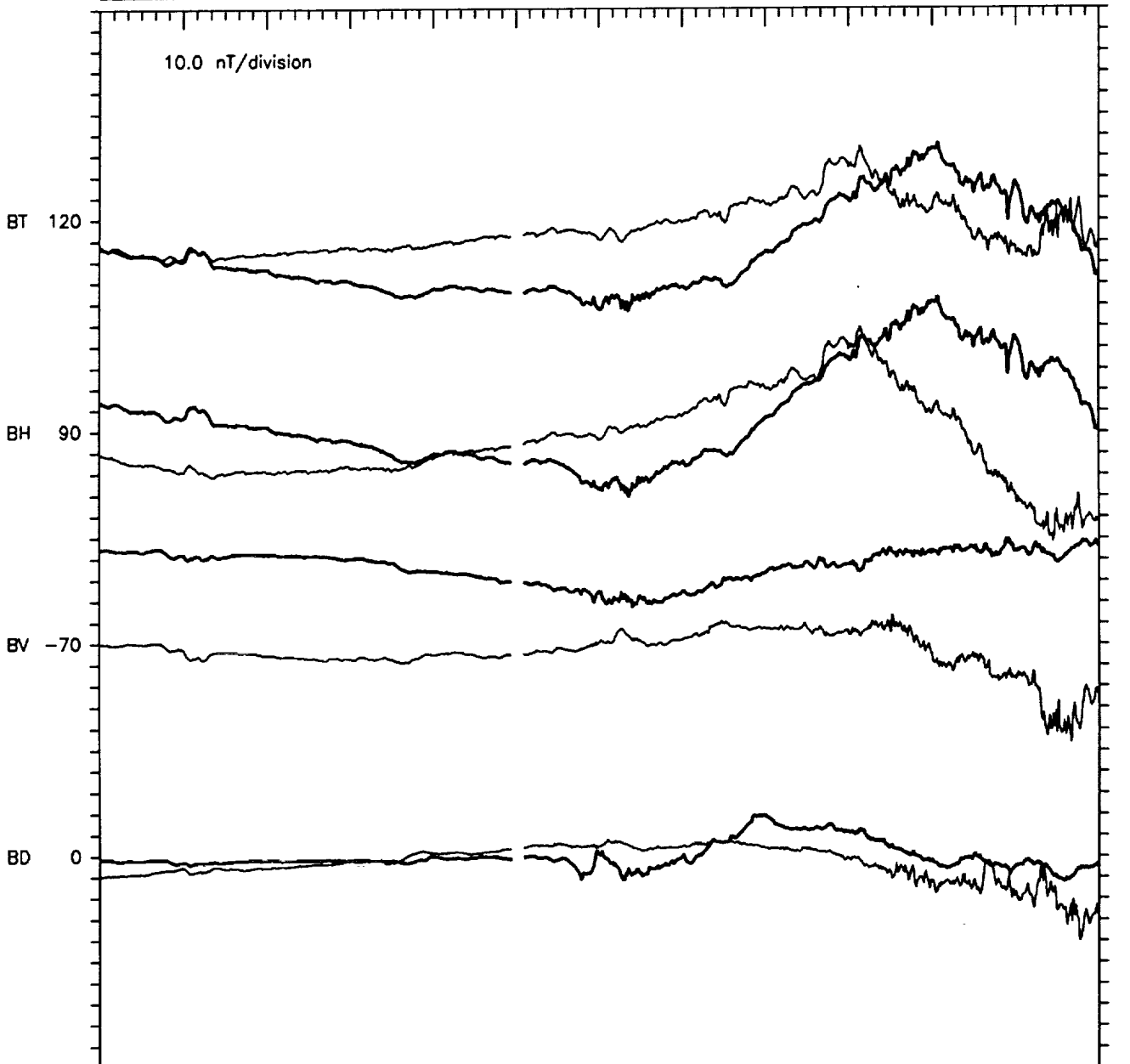

MLT 5 2000 2200 0000 0200 0400 0600 0800 1000 1200 1400 1600 1800
 MLT 6 1600 1800 2000 2200 0000 0200 0400 0600 0800 1000 1200 1400



GOES 5 & 6 MAG DATA IN DIPOLE VDH COORDINATES
 1983 DAY192 JUL 11
 GEOLON, MAGLAT = 5(-74.4, 11.2) 6(-135.4, 4.8)

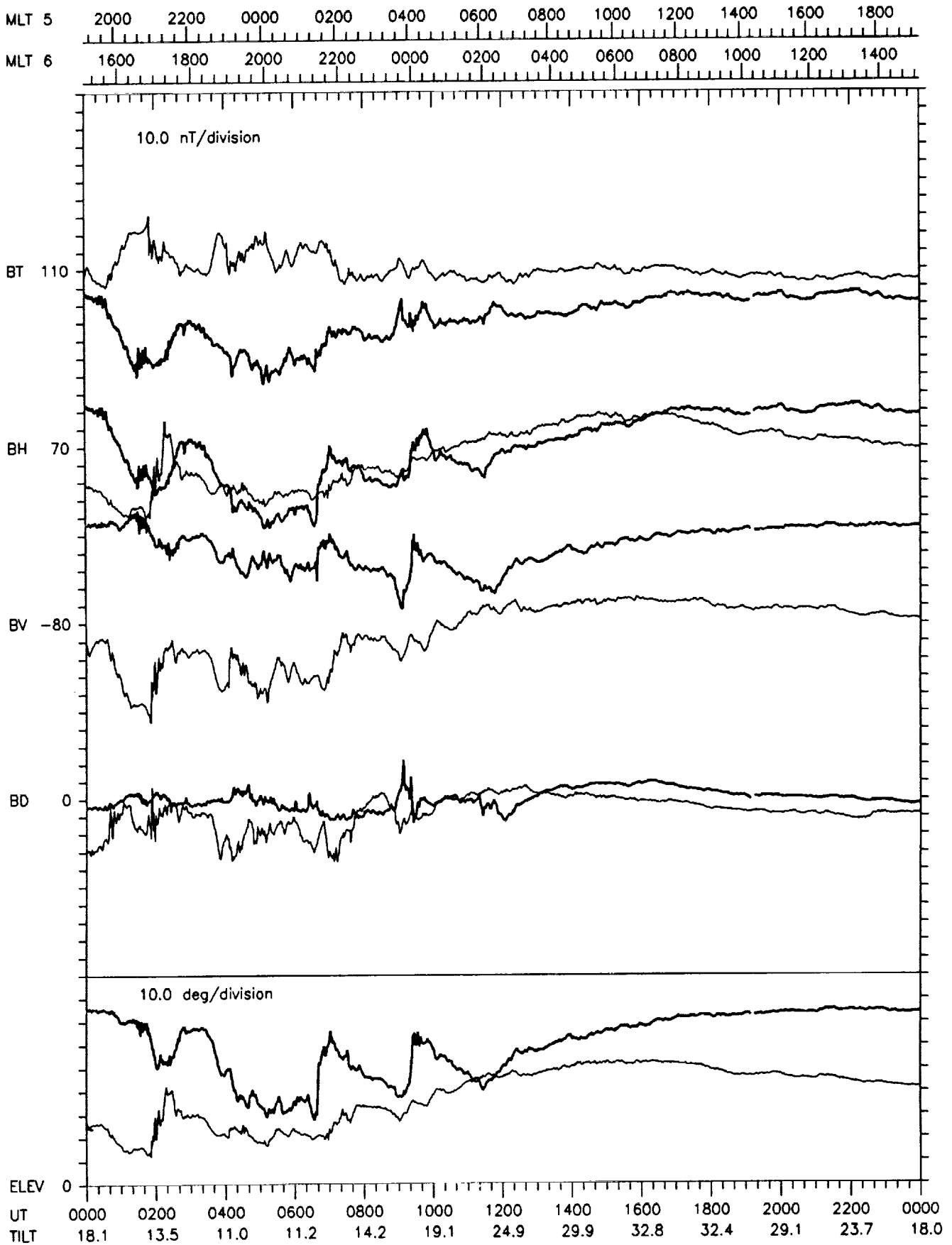


GOES 5 & 6 MAG DATA IN DIPOLE VDH COORDINATES
 1983 DAY193 JUL 12
 GEOLON, MAGLAT = 5(-74.4, 11.2) 6(-135.4, 4.8)



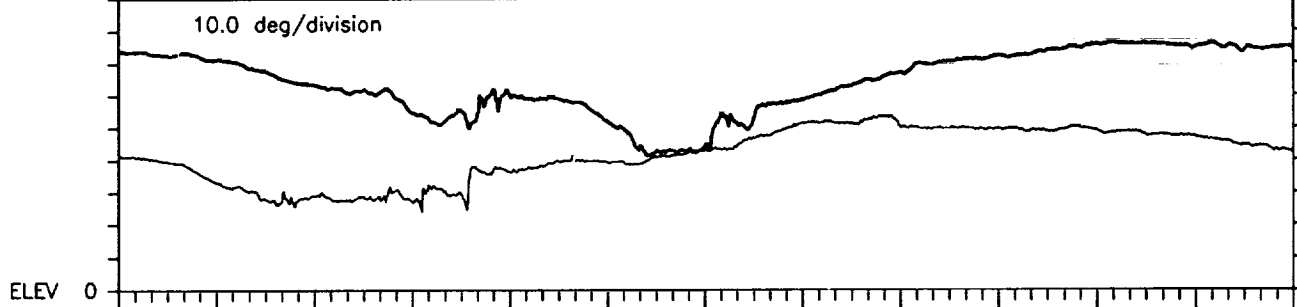
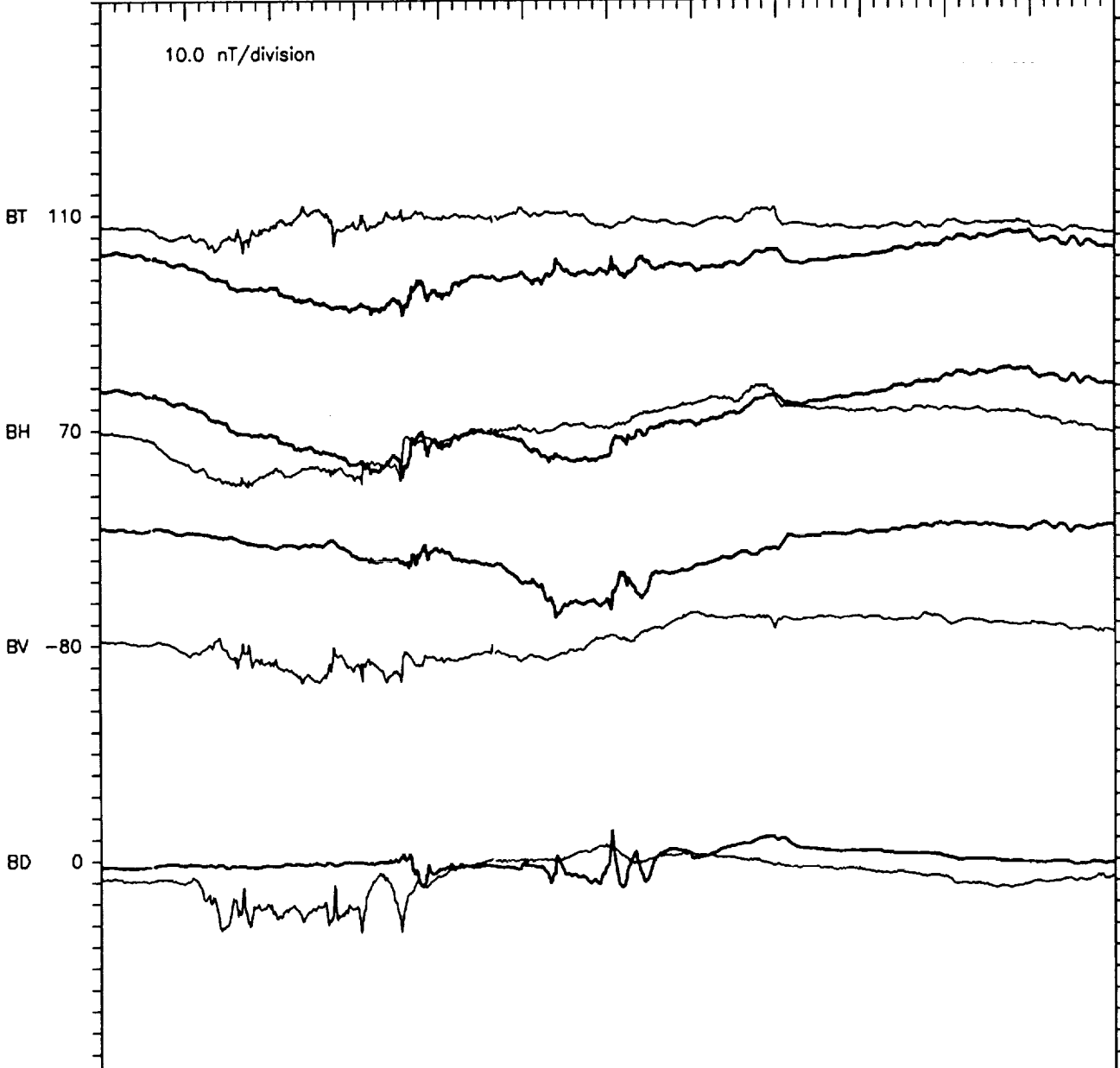
UT	0000	0200	0400	0600	0800	1000	1200	1400	1600	1800	2000	2200	0000
TILT	18.3	13.6	11.1	11.4	14.3	19.3	25.0	30.1	32.9	32.6	29.2	23.9	18.1

GOES 5 & 6 MAG DATA IN DIPOLE VDH COORDINATES
 1983 DAY194 JUL 13
 GEOLON, MAGLAT = 5(-74.4, 11.2) 6(-135.4, 4.8)



GOES 5 & 6 MAG DATA IN DIPOLE VDH COORDINATES
 1983 DAY195 JUL 14
 GEOLON, MAGLAT = 5(-74.4, 11.2) 6(-135.4, 4.8)

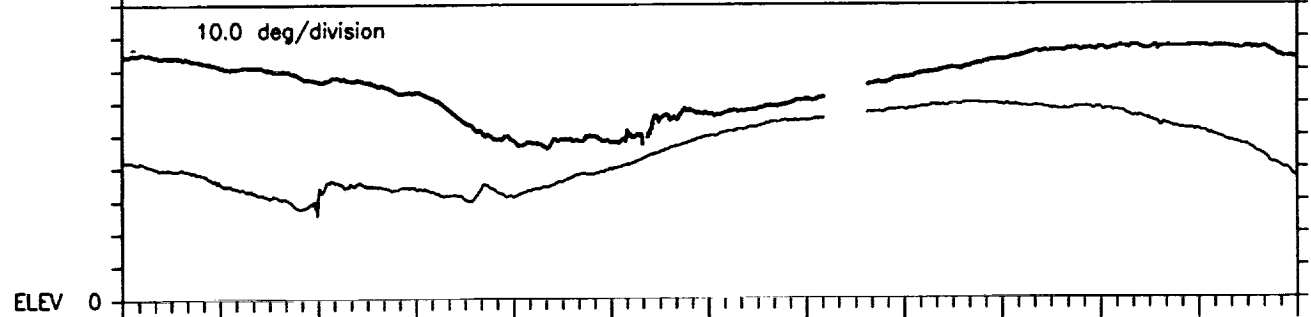
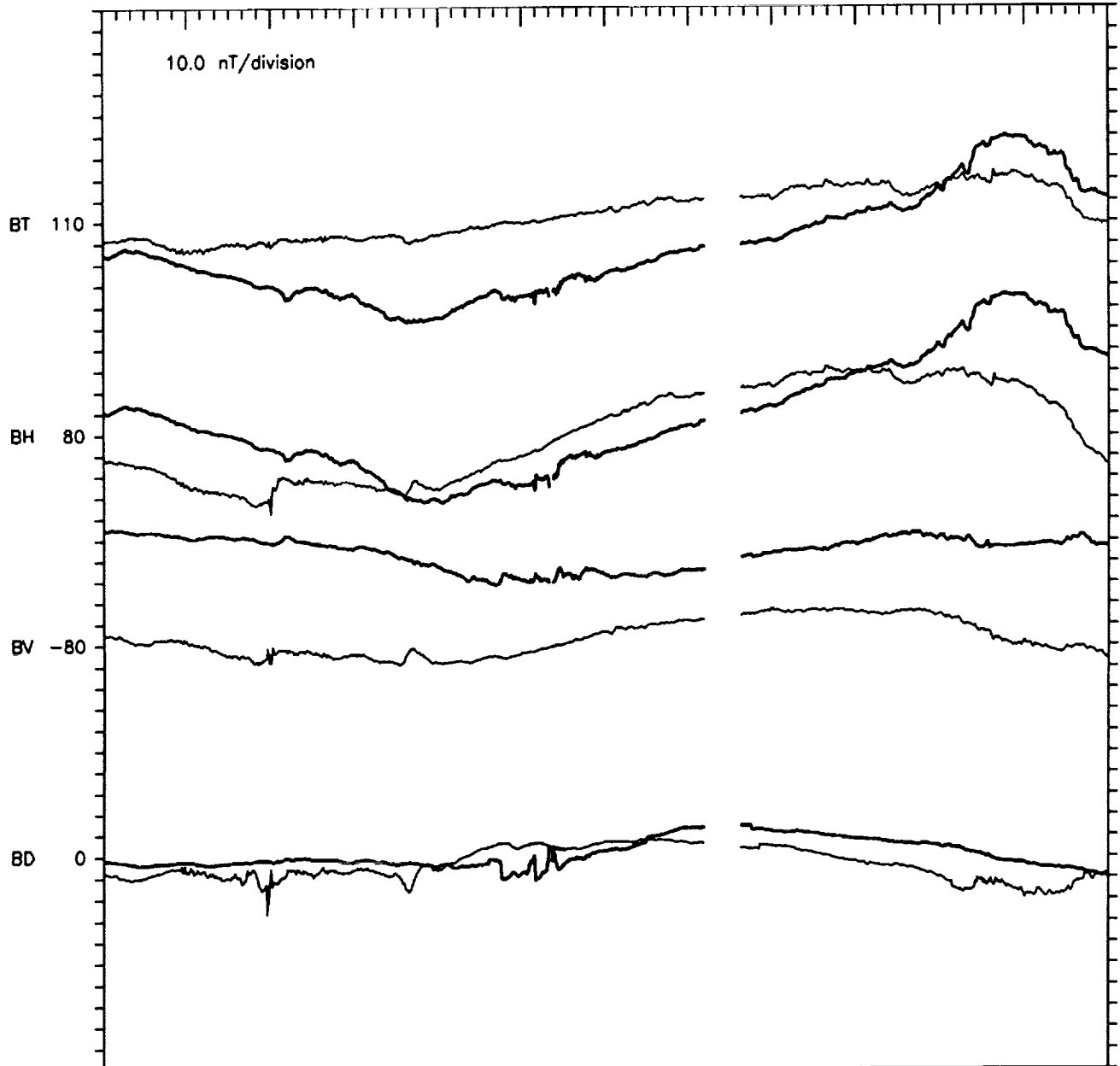
MLT 5 2000 2200 0000 0200 0400 0600 0800 1000 1200 1400 1600 1800
 MLT 6 1600 1800 2000 2200 0000 0200 0400 0600 0800 1000 1200 1400



UT 0000 0200 0400 0600 0800 1000 1200 1400 1600 1800 2000 2200 0000
 TILT 18.0 13.3 10.8 11.1 14.0 19.0 24.7 29.8 32.6 32.3 28.9 23.6 17.9

GOES 5 & 6 MAG DATA IN DIPOLE VDH COORDINATES
 1983 DAY196 JUL 15
 GEOLON, MAGLAT = 5(-74.3, 11.2) 6(-135.4, 4.8)

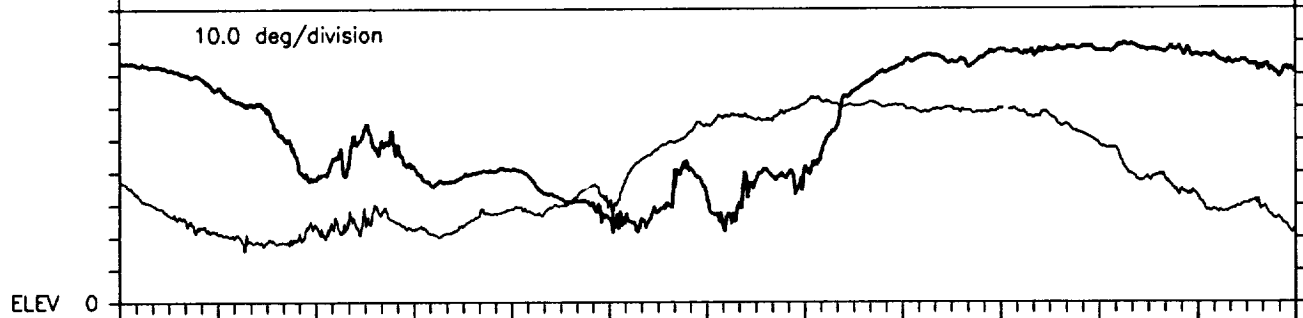
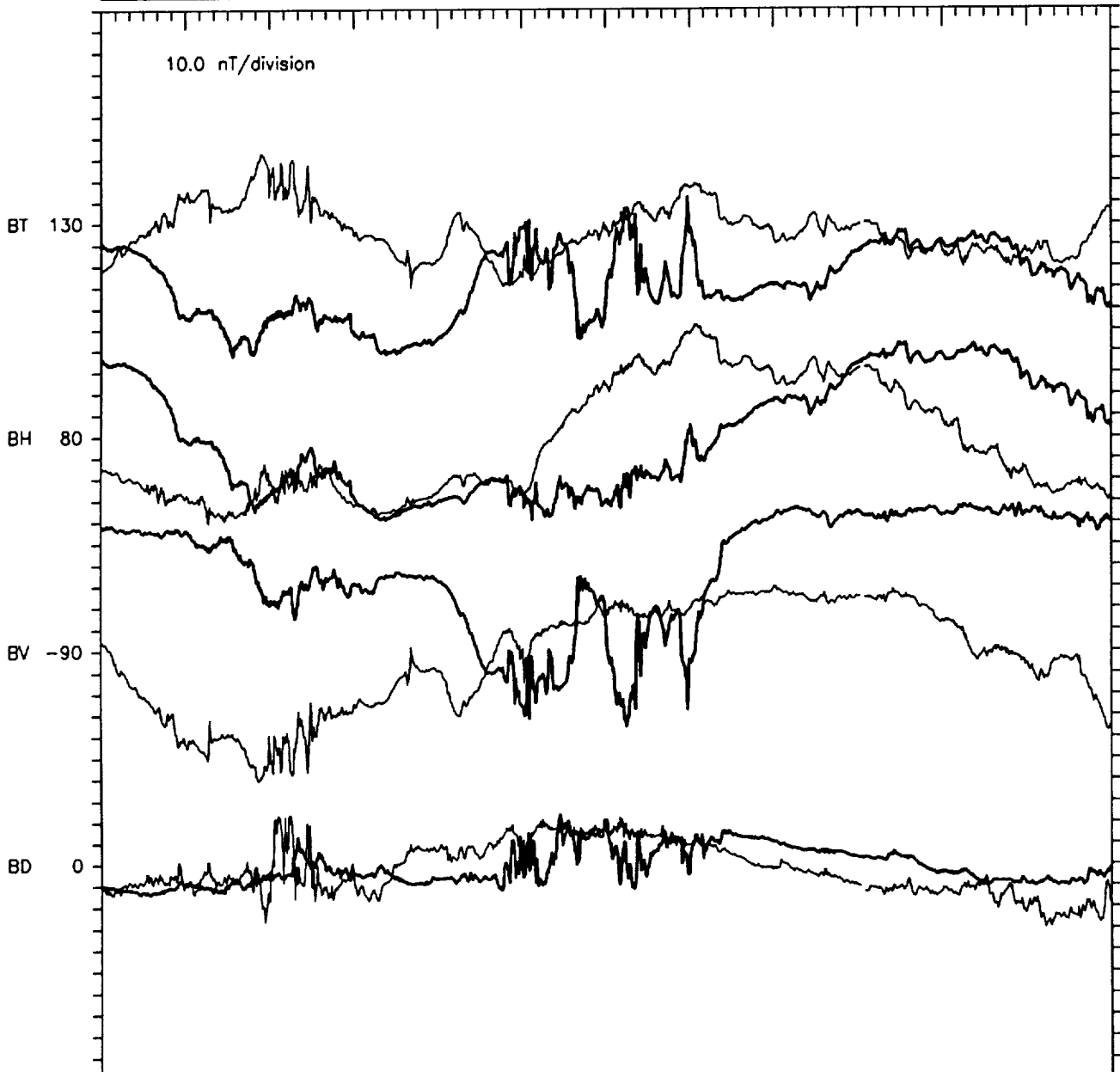
MLT 5 2000 2200 0000 0200 0400 0600 0800 1000 1200 1400 1600 1800
 MLT 6 1600 1800 2000 2200 0000 0200 0400 0600 0800 1000 1200 1400



UT 0000 0200 0400 0600 0800 1000 1200 1400 1600 1800 2000 2200 0000
 TILT 17.9 13.2 10.7 10.9 13.9 18.8 24.6 29.6 32.5 32.1 28.8 23.5 17.7

GOES 5 & 6 MAG DATA IN DIPOLE VDH COORDINATES
 1983 DAY197 JUL 16
 GEOLON, MAGLAT = 5(-74.3, 11.2) 6(-135.4, 4.8)

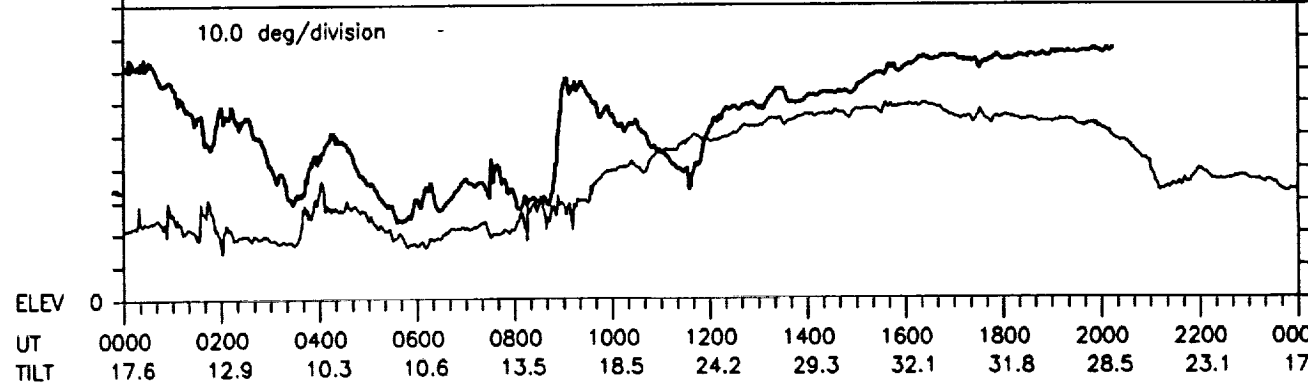
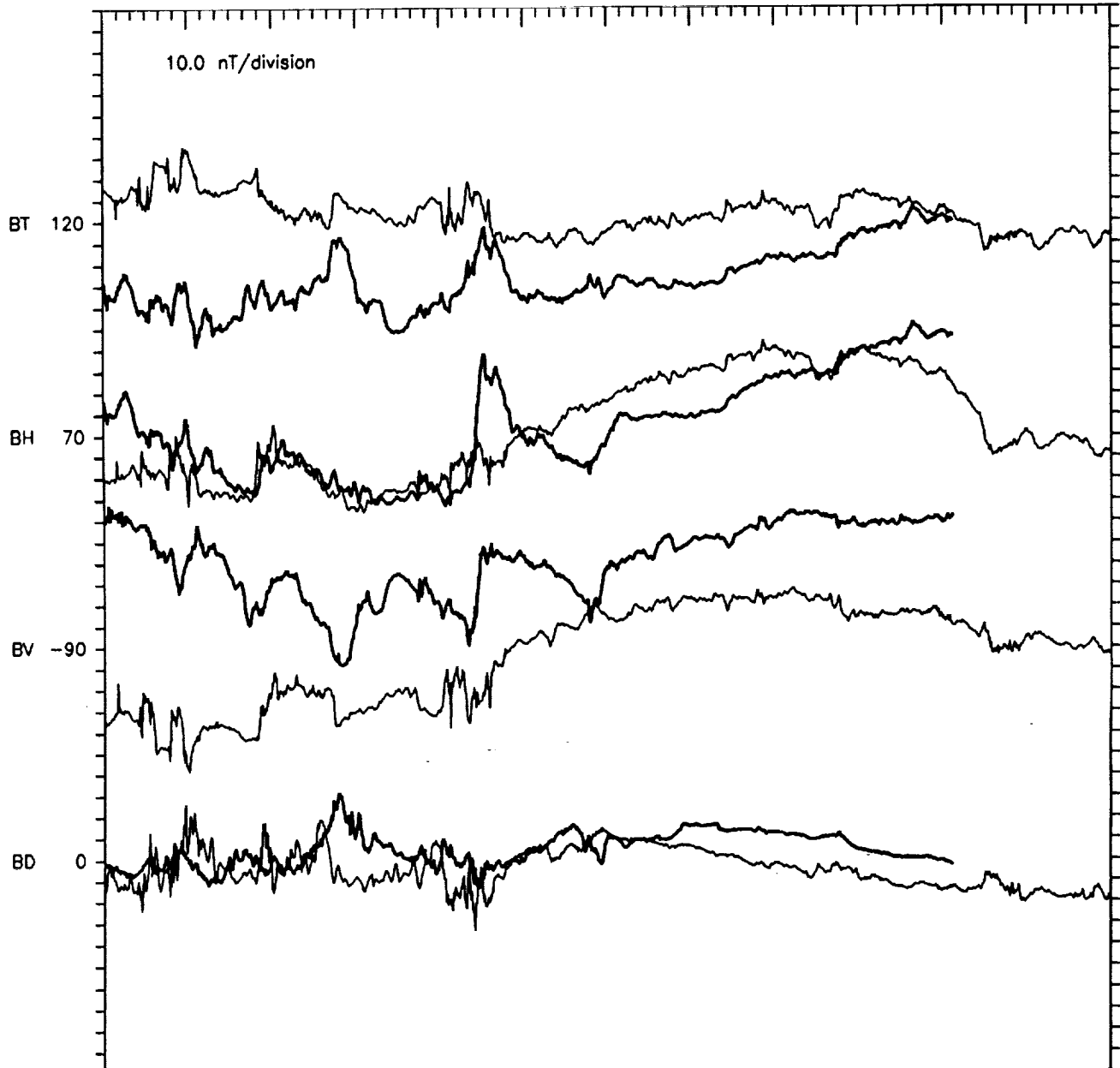
MLT 5 2000 2200 0000 0200 0400 0600 0800 1000 1200 1400 1600 1800
 MLT 6 1600 1800 2000 2200 0000 0200 0400 0600 0800 1000 1200 1400



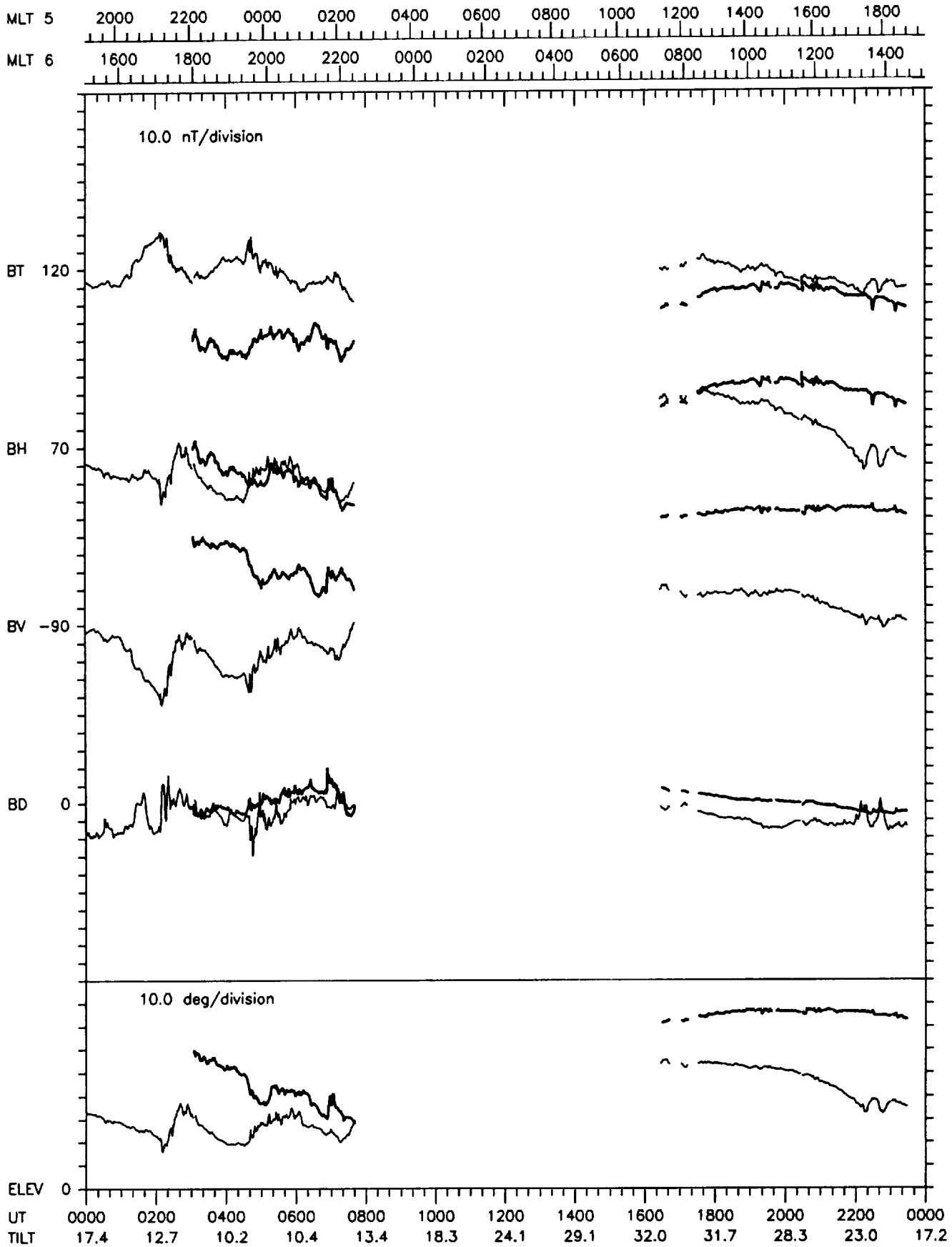
UT 0000 0200 0400 0600 0800 1000 1200 1400 1600 1800 2000 2200 0000
 TILT 17.7 13.0 10.5 10.8 13.7 18.7 24.4 29.5 32.3 32.0 28.6 23.3 17.6

GOES 5 & 6 MAG DATA IN DIPOLE VDH COORDINATES
 1983 DAY198 JUL 17
 GEOLON, MAGLAT = 5(-74.3, 11.2) 6(-135.4, 4.8)

MLT 5 2000 2200 0000 0200 0400 0600 0800 1000 1200 1400 1600 1800
 MLT 6 1600 1800 2000 2200 0000 0200 0400 0600 0800 1000 1200 1400

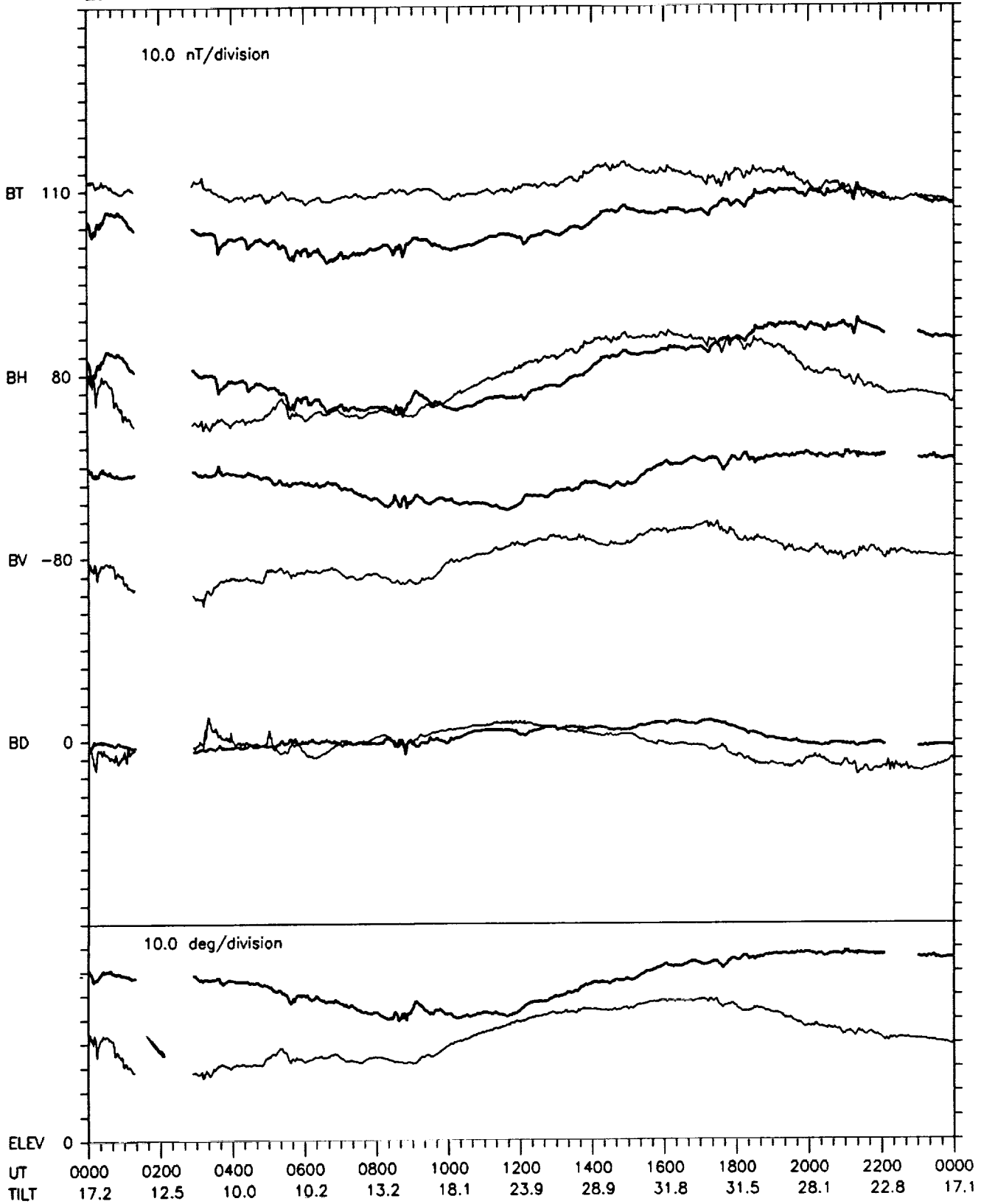


GOES 5 & 6 MAG DATA IN DIPOLE VDH COORDINATES
 1983 DAY199 JUL 18
 GEOLON, MAGLAT = 5(-74.3, 11.2) 6(-135.4, 4.8)




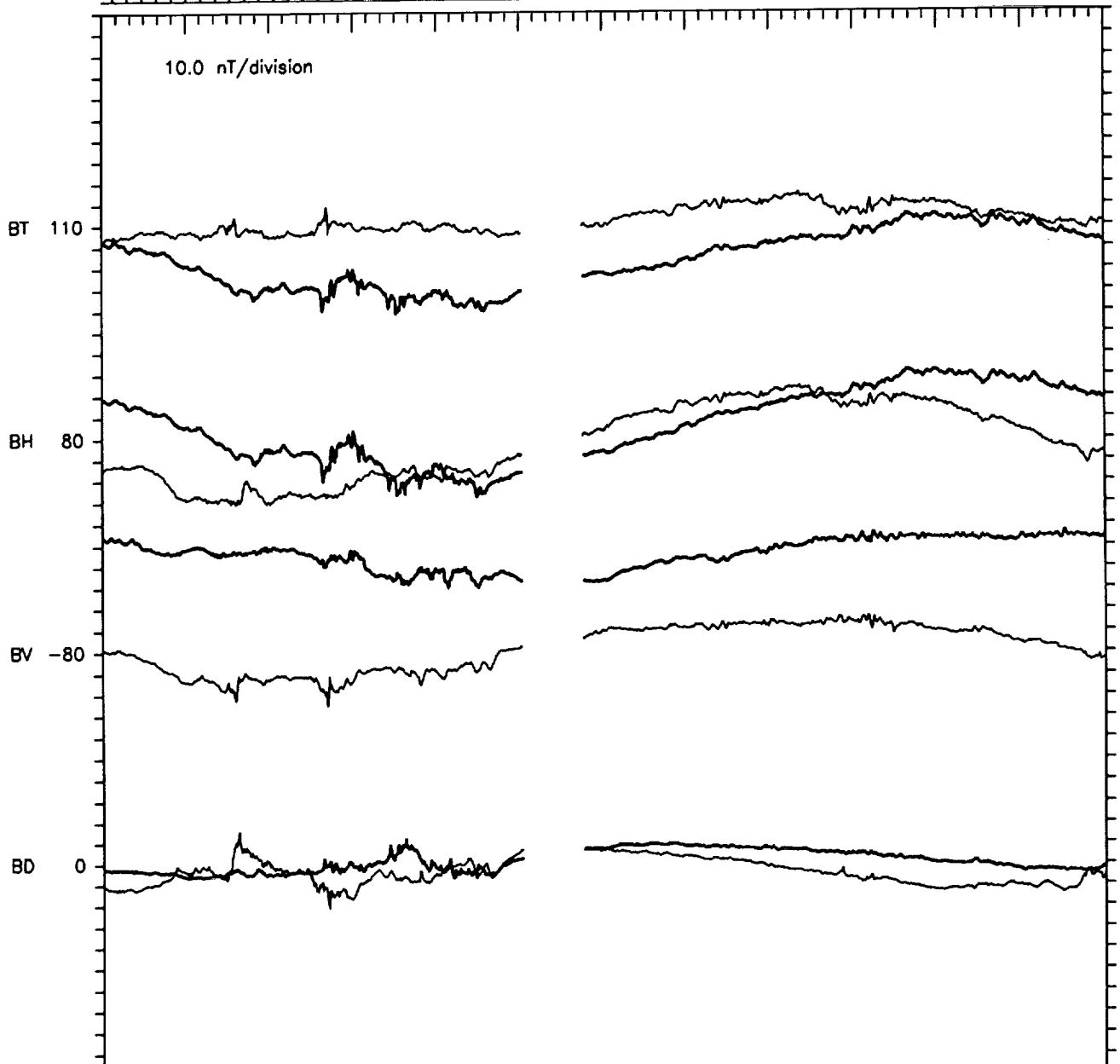
GOES 5 & 6 MAG DATA IN DIPOLE VDH COORDINATES
 1983 DAY200 JUL 19
 GEOLON, MAGLAT = 5(-74.2, 11.2) 6(-135.4, 4.8)

MLT 5 2000 2200 0000 0200 0400 0600 0800 1000 1200 1400 1600 1800
 MLT 6 1600 1800 2000 2200 0000 0200 0400 0600 0800 1000 1200 1400



GOES 5 & 6 MAG DATA IN DIPOLE VDH COORDINATES
 1983 DAY201 JUL 20
 GEOLON, MAGLAT = 5(-74.2, 11.2) 6(-135.4, 4.8)

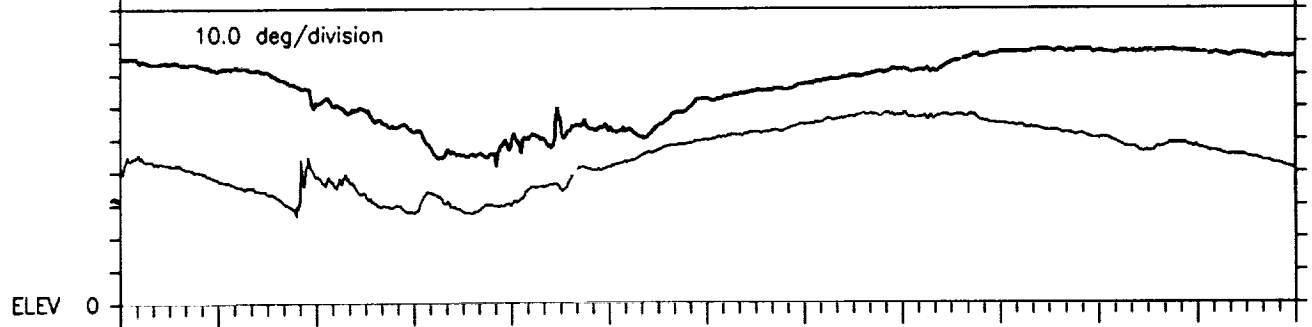
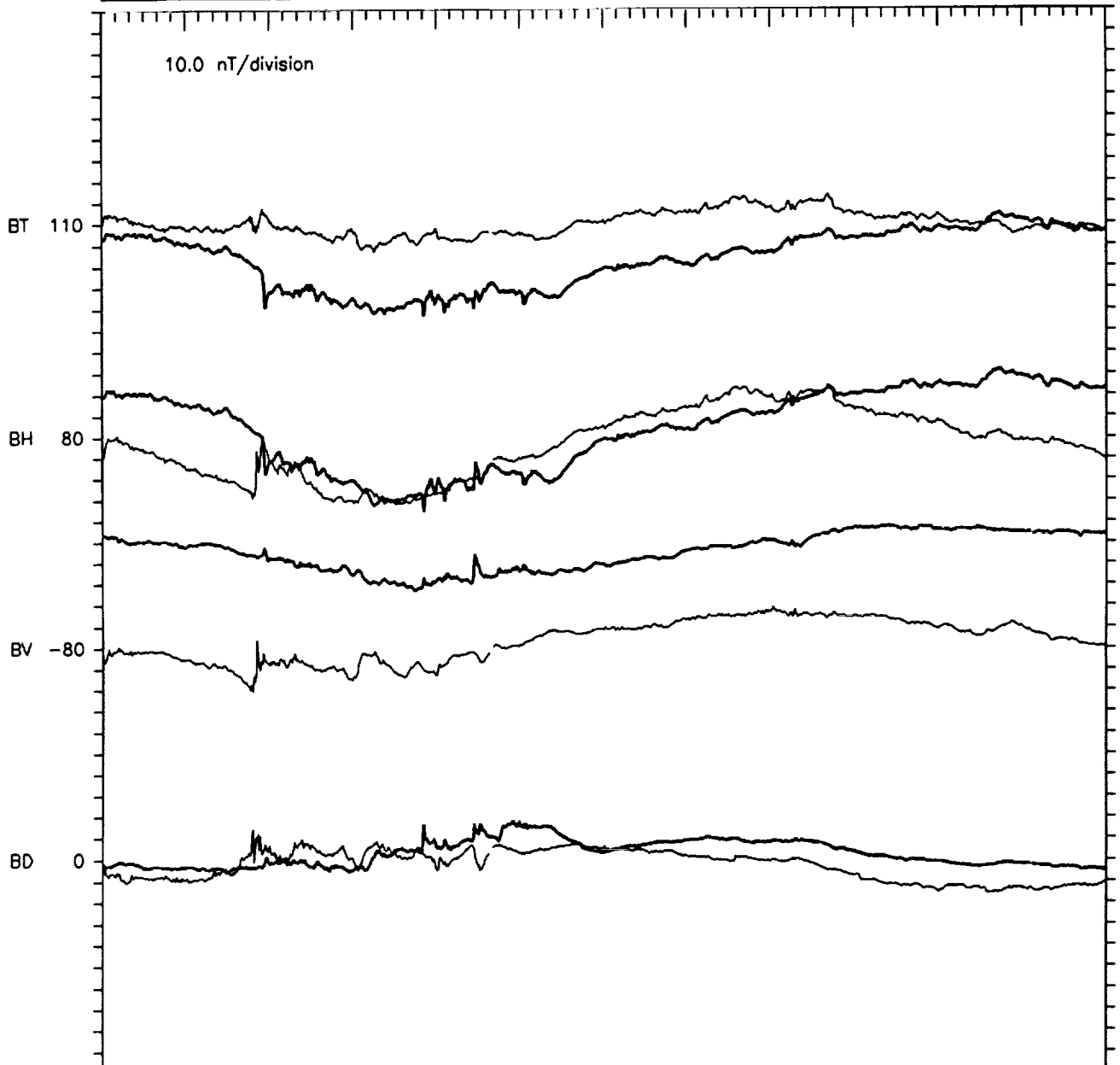
MLT 5 2000 2200 0000 0200 0400 0600 0800 1000 1200 1400 1600 1800
 MLT 6 1600 1800 2000 2200 0000 0200 0400 0600 0800 1000 1200 1400



UT 0000 0200 0400 0600 0800 1000 1200 1400 1600 1800 2000 2200 0000
 TILT 17.1 12.4 9.8 10.1 13.0 18.0 23.7 28.8 31.6 31.3 27.9 22.6 16.9

GOES 5 & 6 MAG DATA IN DIPOLE VDH COORDINATES
 1983 DAY202 JUL 21
 GEOLON, MAGLAT = 5(-74.2, 11.2) 6(-135.4, 4.8)

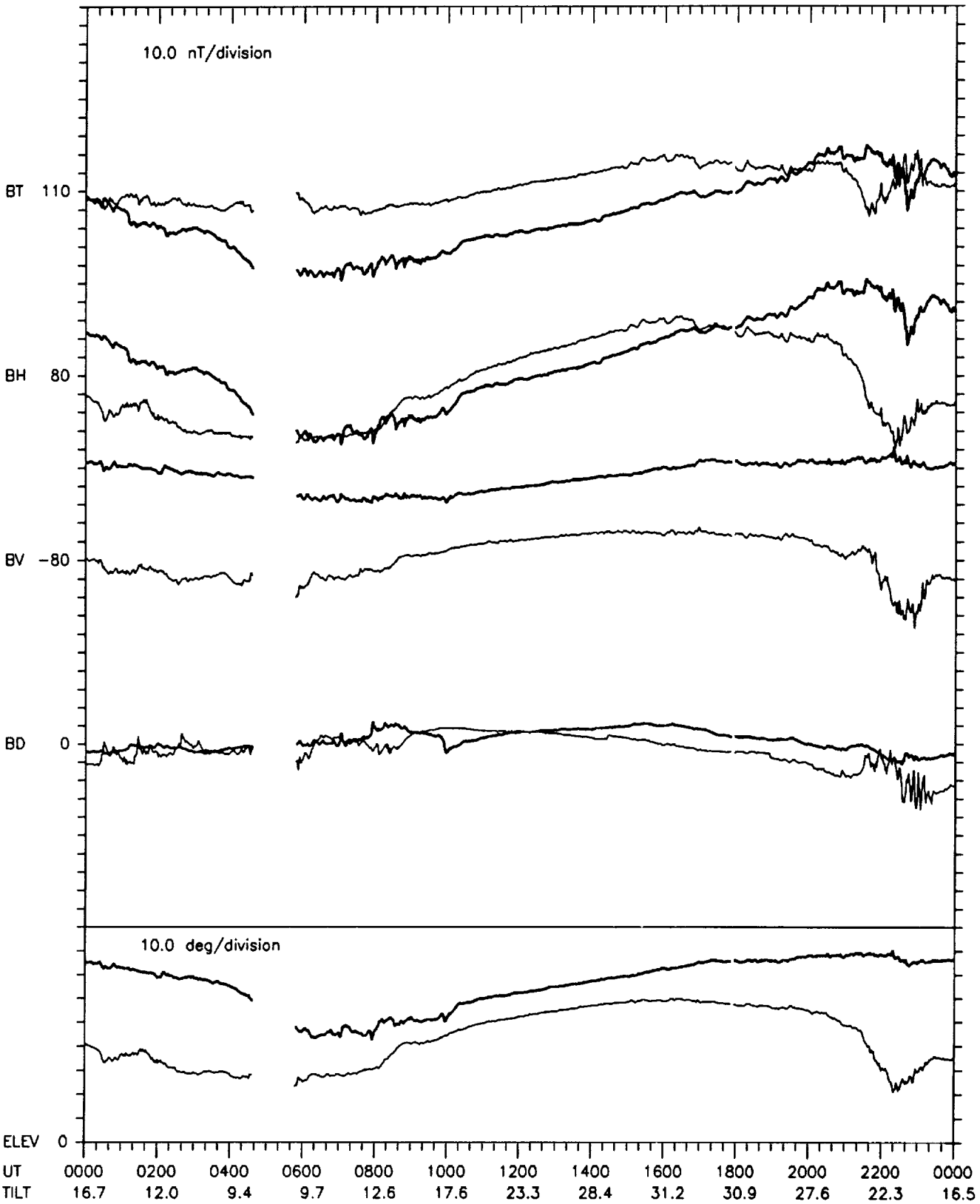
MLT 5 2000 2200 0000 0200 0400 0600 0800 1000 1200 1400 1600 1800
 MLT 6 1600 1800 2000 2200 0000 0200 0400 0600 0800 1000 1200 1400



UT 0000 0200 0400 0600 0800 1000 1200 1400 1600 1800 2000 2200 0000
 TILT 16.9 12.2 9.6 9.9 12.8 17.8 23.5 28.6 31.4 31.1 27.8 22.4 16.7

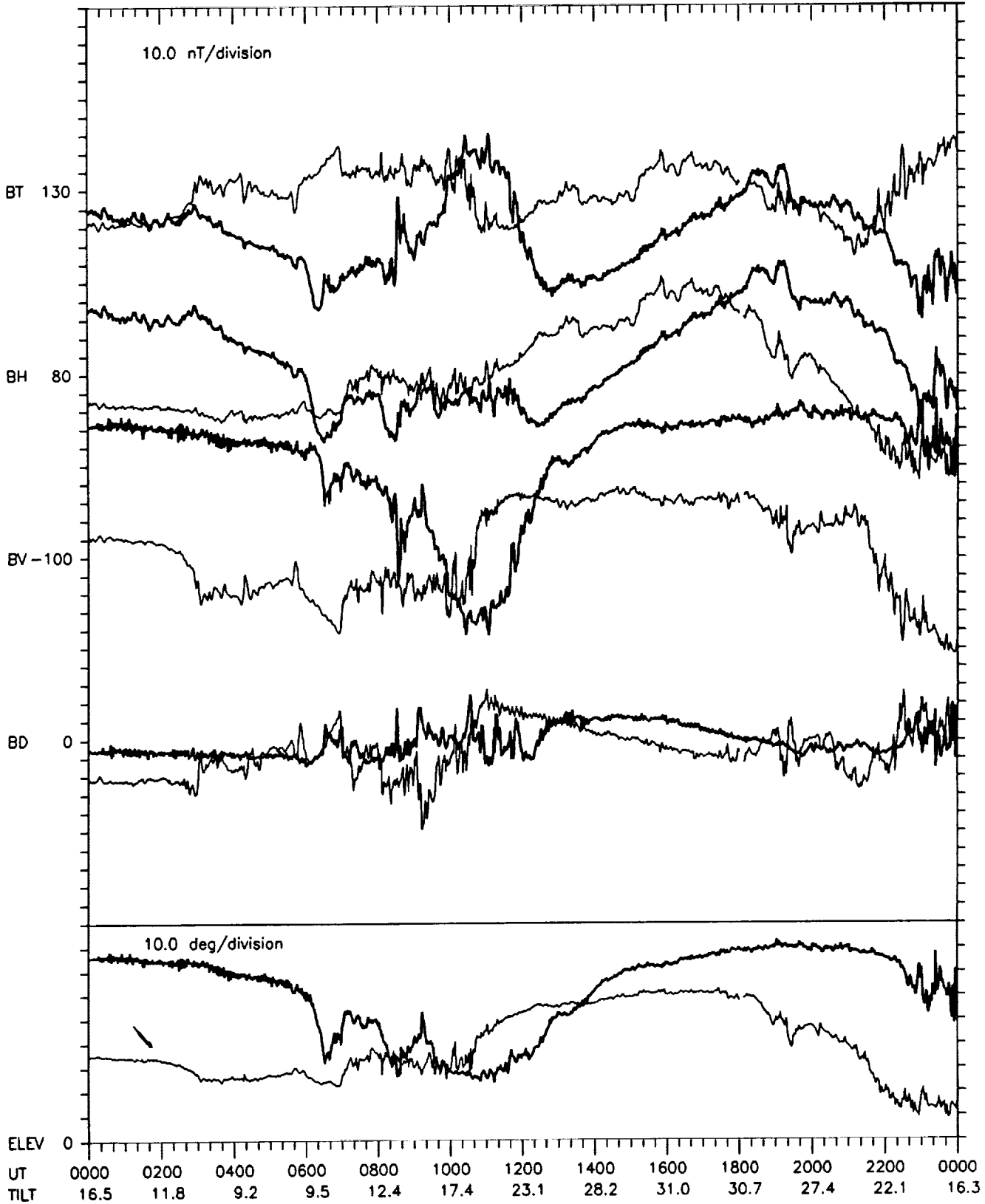
GOES 5 & 6 MAG DATA IN DIPOLE VDH COORDINATES
 1983 DAY203 JUL 22
 GEOLON, MAGLAT = 5(-74.2, 11.2) 6(-135.4, 4.8)

MLT 5 2000 2200 0000 0200 0400 0600 0800 1000 1200 1400 1600 1800
 MLT 6 1600 1800 2000 2200 0000 0200 0400 0600 0800 1000 1200 1400



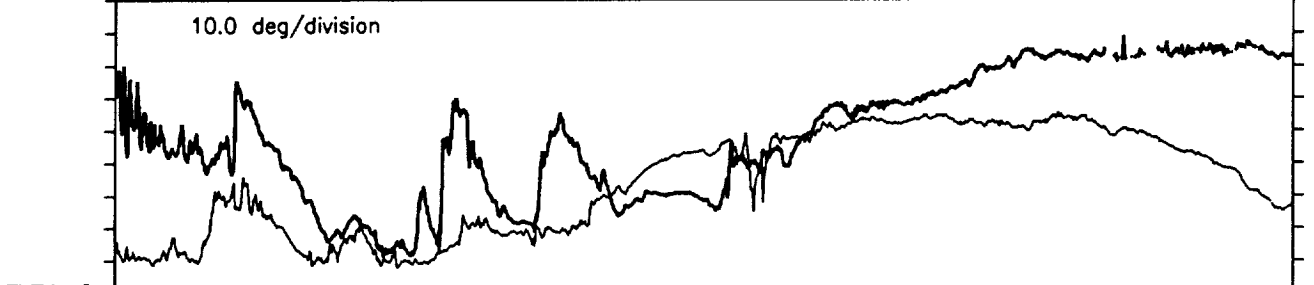
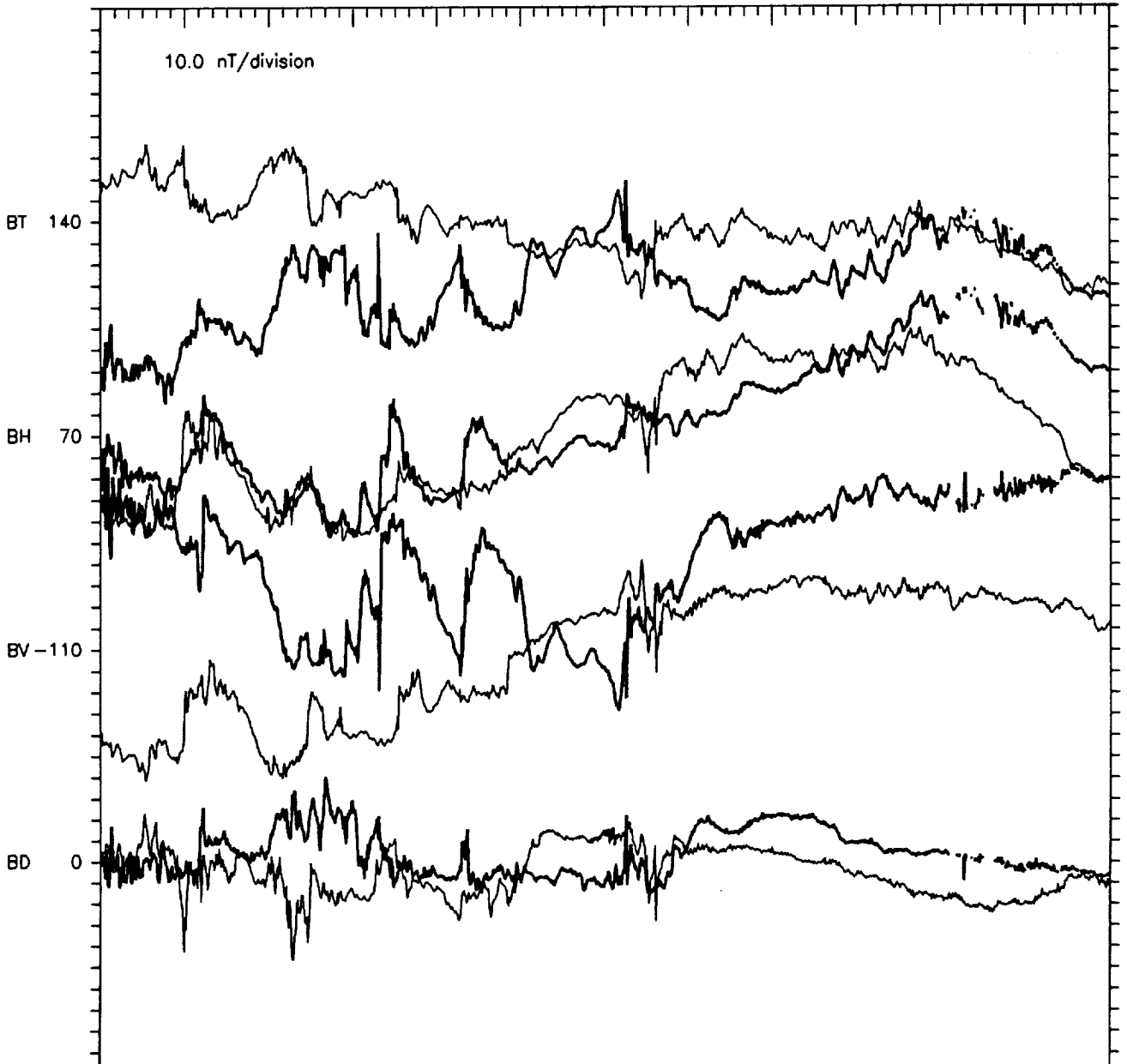
GOES 5 & 6 MAG DATA IN DIPOLE VDH COORDINATES
 1983 DAY204 JUL 23
 GEOLON, MAGLAT = 5(-74.2, 11.2) 6(-135.4, 4.8)

MLT 5 2000 2200 0000 0200 0400 0600 0800 1000 1200 1400 1600 1800
 MLT 6 1600 1800 2000 2200 0000 0200 0400 0600 0800 1000 1200 1400



GOES 5 & 6 MAG DATA IN DIPOLE VDH COORDINATES
 1983 DAY205 JUL 24
 GEOLON, MAGLAT = 5(-74.2, 11.2) 6(-135.4, 4.8)

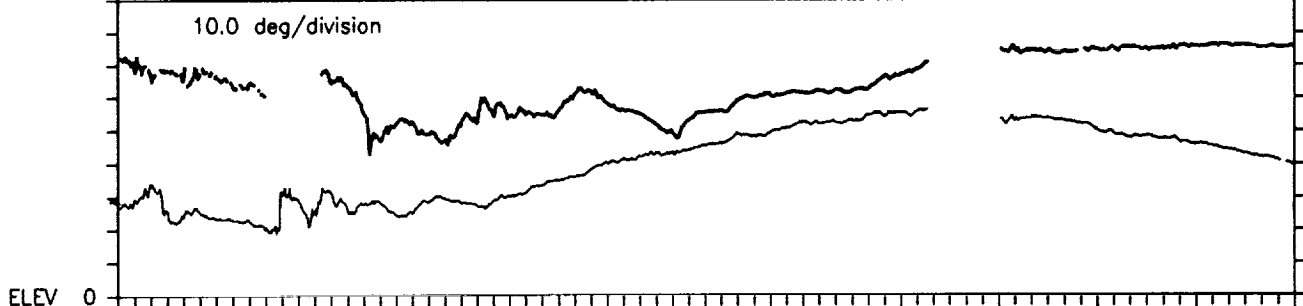
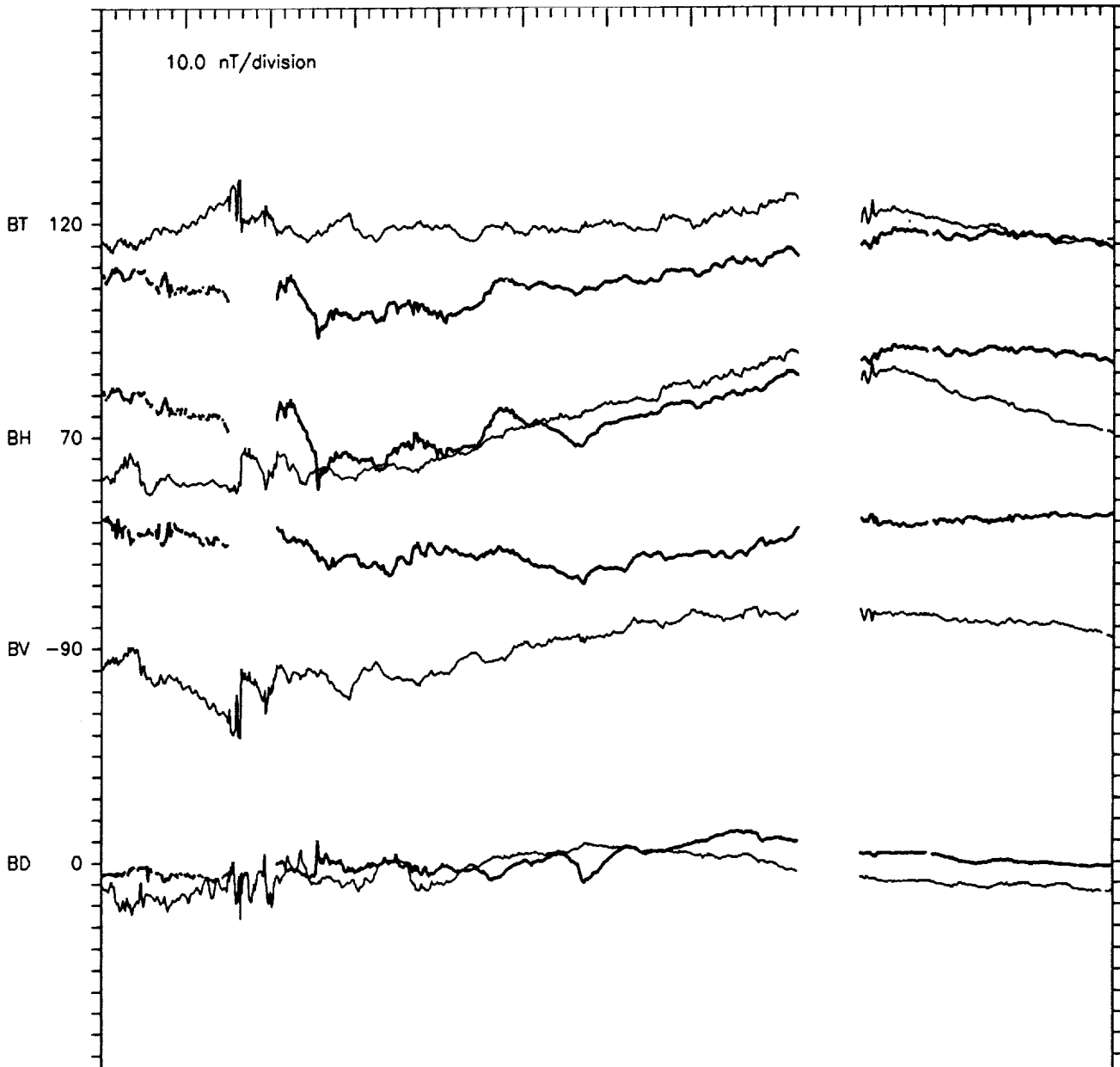
MLT 5 2000 2200 0000 0200 0400 0600 0800 1000 1200 1400 1600 1800
 MLT 6 1600 1800 2000 2200 0000 0200 0400 0600 0800 1000 1200 1400



UT 0000 0200 0400 0600 0800 1000 1200 1400 1600 1800 2000 2200 0000
 TILT 16.3 11.6 9.0 9.3 12.2 17.2 22.9 28.0 30.8 30.5 27.2 21.9 16.1

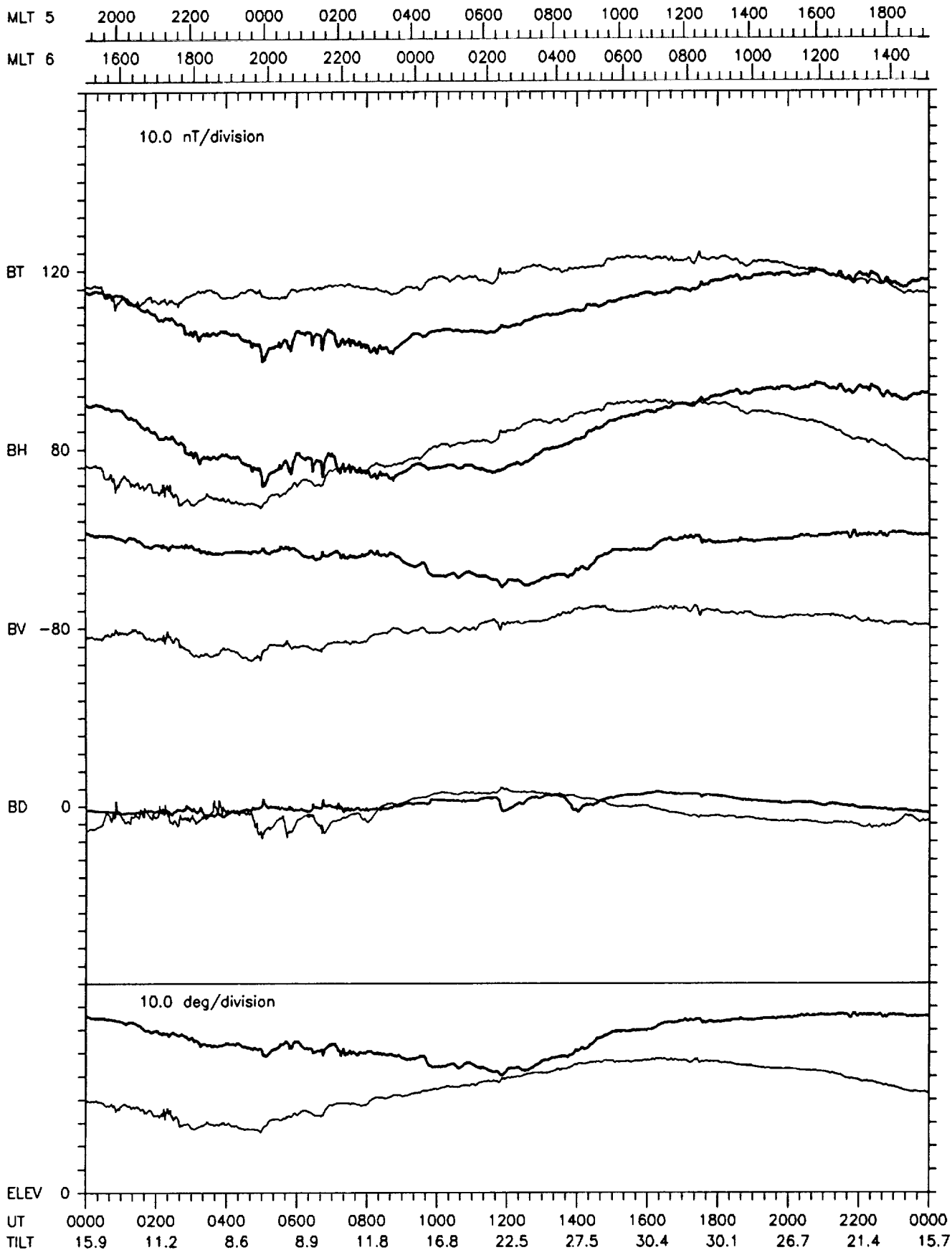
GOES 5 & 6 MAG DATA IN DIPOLE VDH COORDINATES
 1983 DAY206 JUL 25
 GEOLON, MAGLAT = 5(-74.2, 11.2) 6(-135.4, 4.8)

MLT 5 2000 2200 0000 0200 0400 0600 0800 1000 1200 1400 1600 1800
 MLT 6 1600 1800 2000 2200 0000 0200 0400 0600 0800 1000 1200 1400




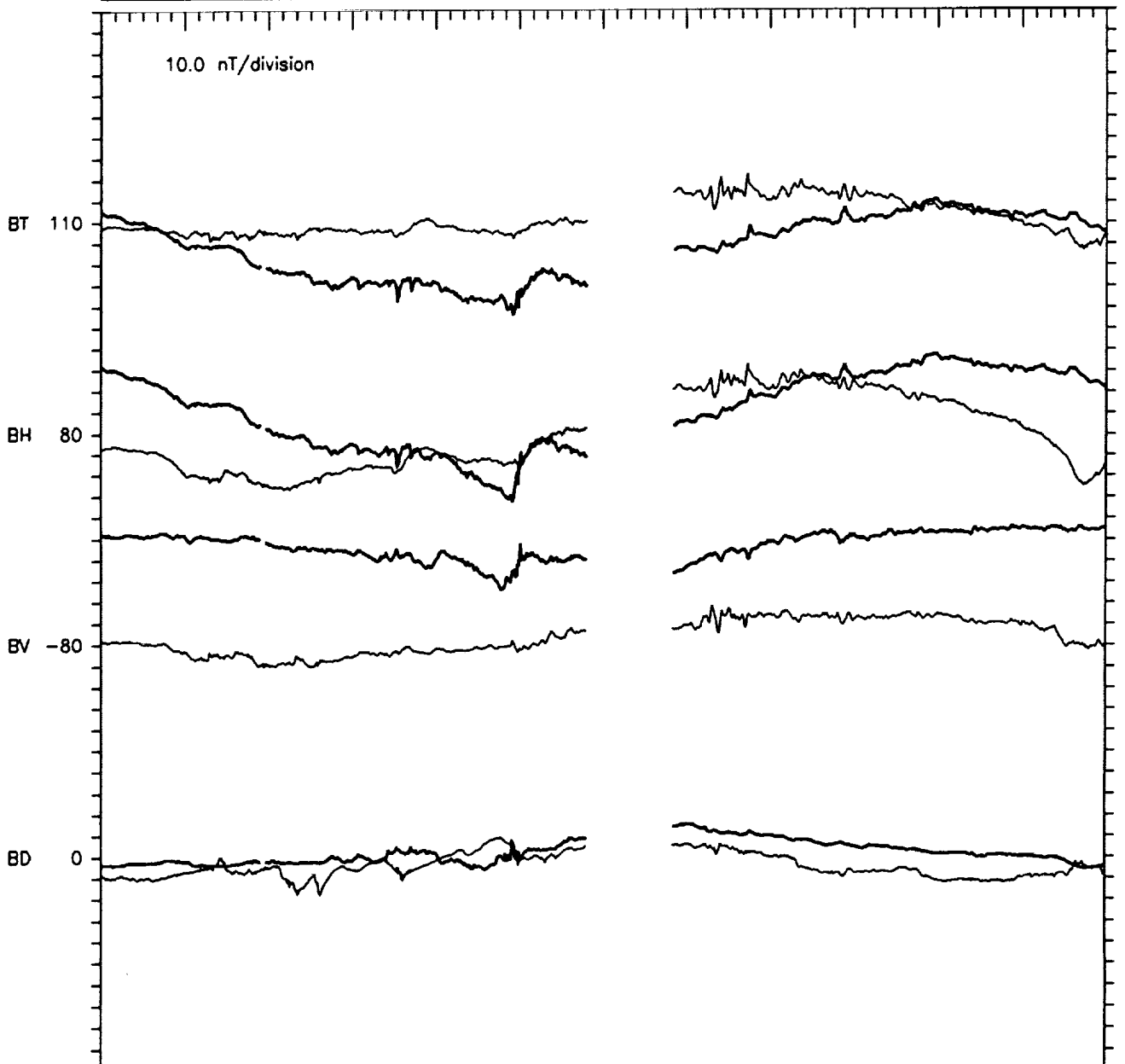
UT 0000 0200 0400 0600 0800 1000 1200 1400 1600 1800 2000 2200 0000
 TILT 16.1 11.4 8.8 9.1 12.0 17.0 22.7 27.8 30.6 30.3 26.9 21.6 15.9

GOES 5 & 6 MAG DATA IN DIPOLE VDH COORDINATES
 1983 DAY207 JUL 26
 GEOLON, MAGLAT = 5(-74.1, 11.2) 6(-135.4, 4.8)



GOES 5 & 6 MAG DATA IN DIPOLE VDH COORDINATES
 1983 DAY208 JUL 27
 GEOLON, MAGLAT = 5(-74.1, 11.2) 6(-135.4, 4.8)

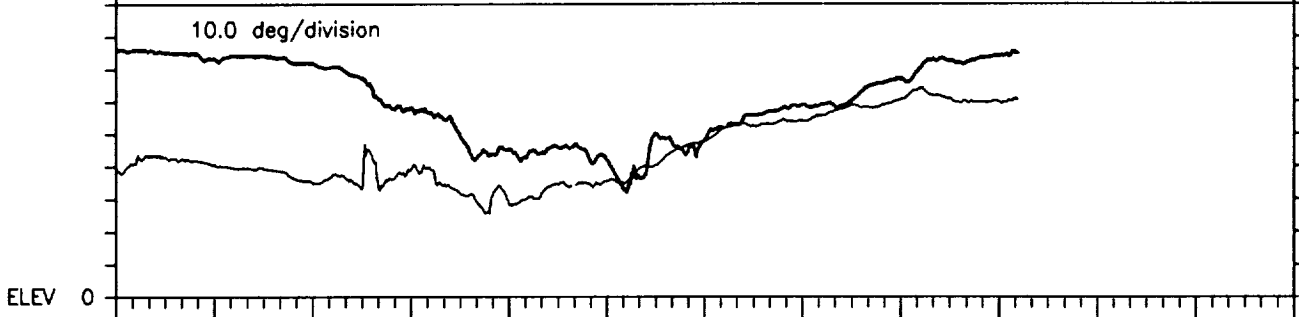
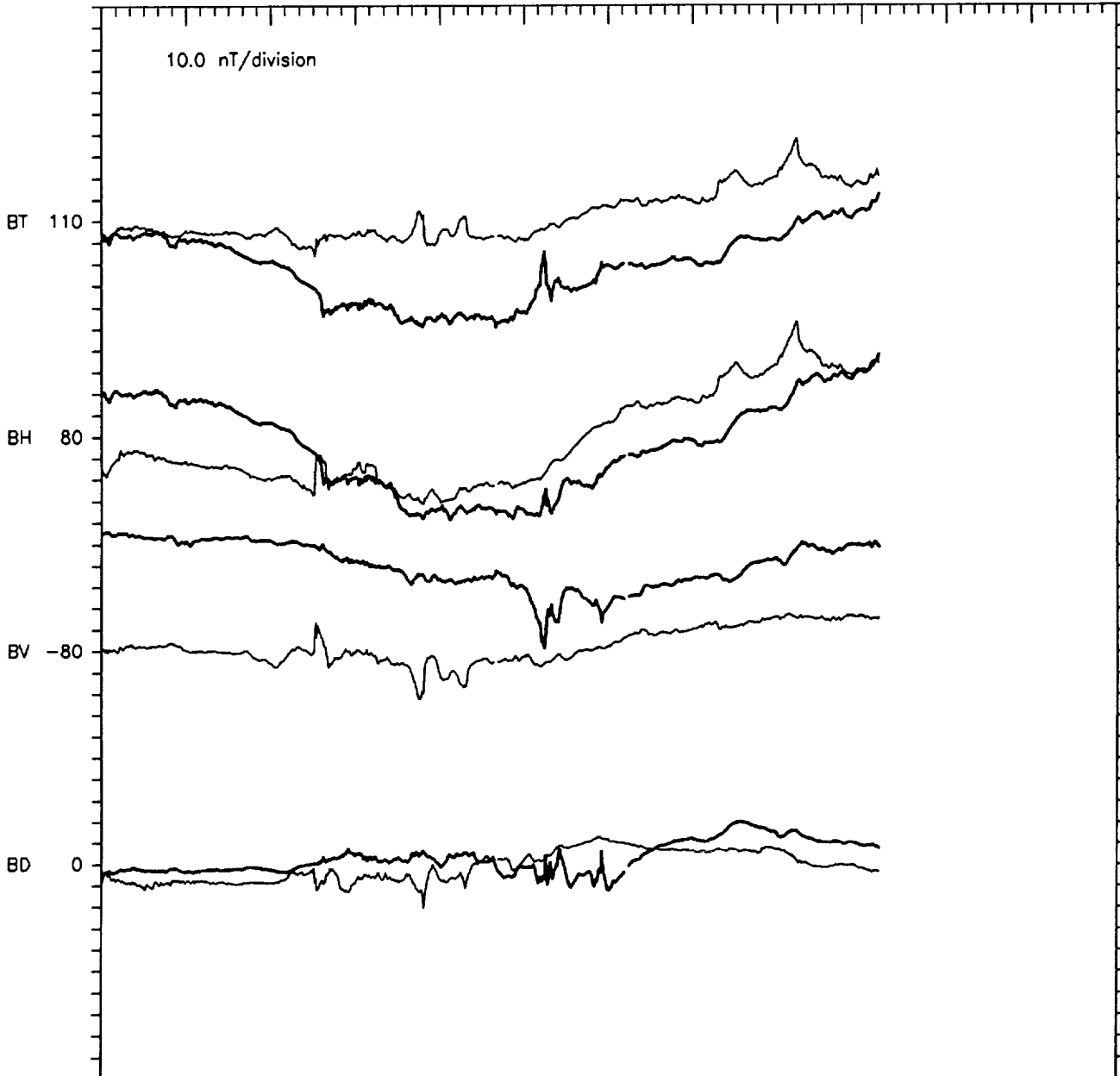
MLT 5 2000 2200 0000 0200 0400 0600 0800 1000 1200 1400 1600 1800
 MLT 6 1600 1800 2000 2200 0000 0200 0400 0600 0800 1000 1200 1400



UT 0000 0200 0400 0600 0800 1000 1200 1400 1600 1800 2000 2200 0000
 TILT 15.7 11.0 8.4 8.6 11.6 16.5 22.3 27.3 30.2 29.9 26.5 21.2 15.5

GOES 5 & 6 MAG DATA IN DIPOLE VDH COORDINATES
 1983 DAY209 JUL 28
 GEOLON, MAGLAT = 5(-74.1, 11.2) 6(-135.4, 4.8)

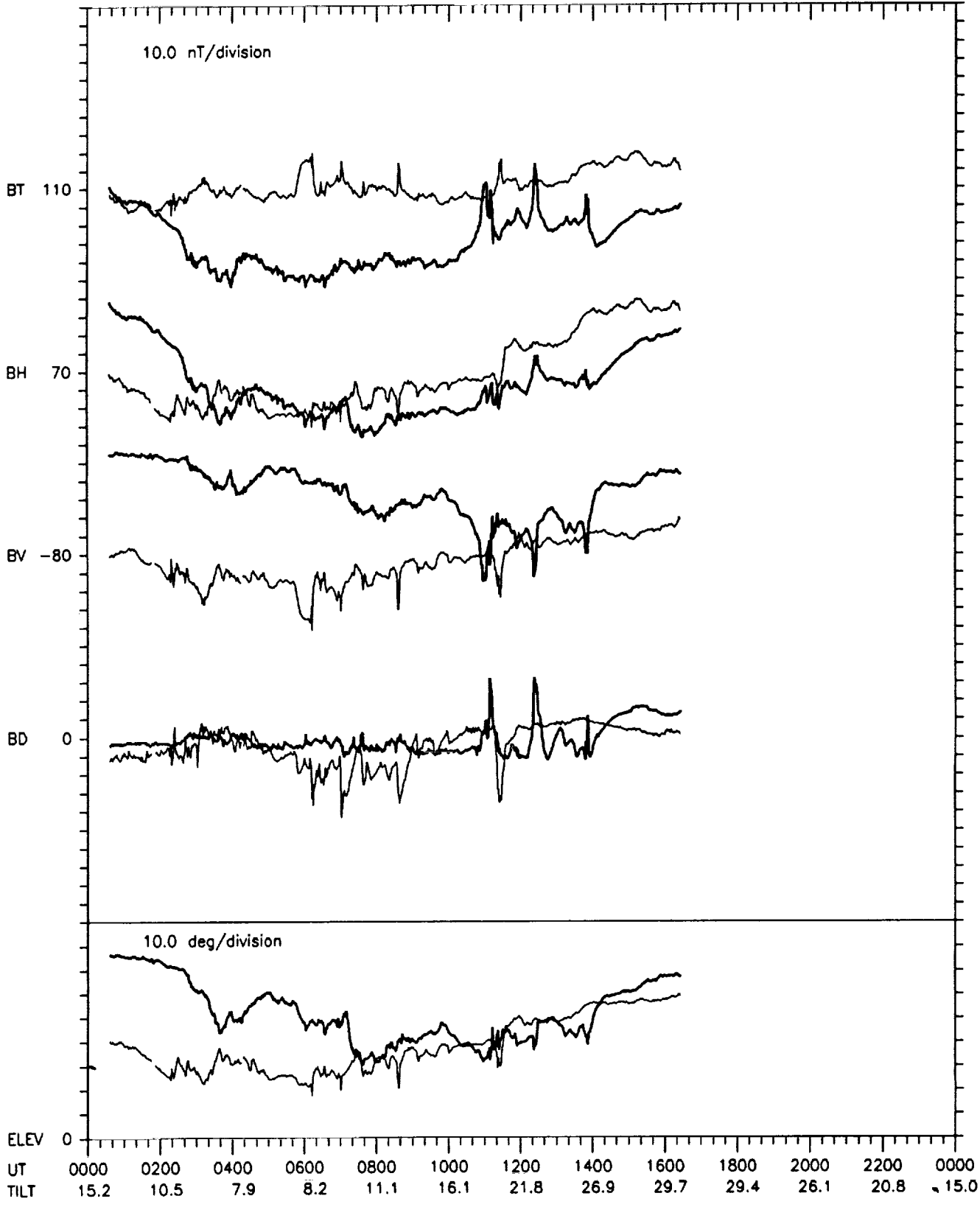
MLT 5 2000 2200 0000 0200 0400 0600 0800 1000 1200 1400 1600 1800
 MLT 6 1600 1800 2000 2200 0000 0200 0400 0600 0800 1000 1200 1400



UT 0000 0200 0400 0600 0800 1000 1200 1400 1600 1800 2000 2200 0000
 TILT 15.5 10.7 8.2 8.4 11.4 16.3 22.1 27.1 29.9 29.6 26.3 21.0 15.2

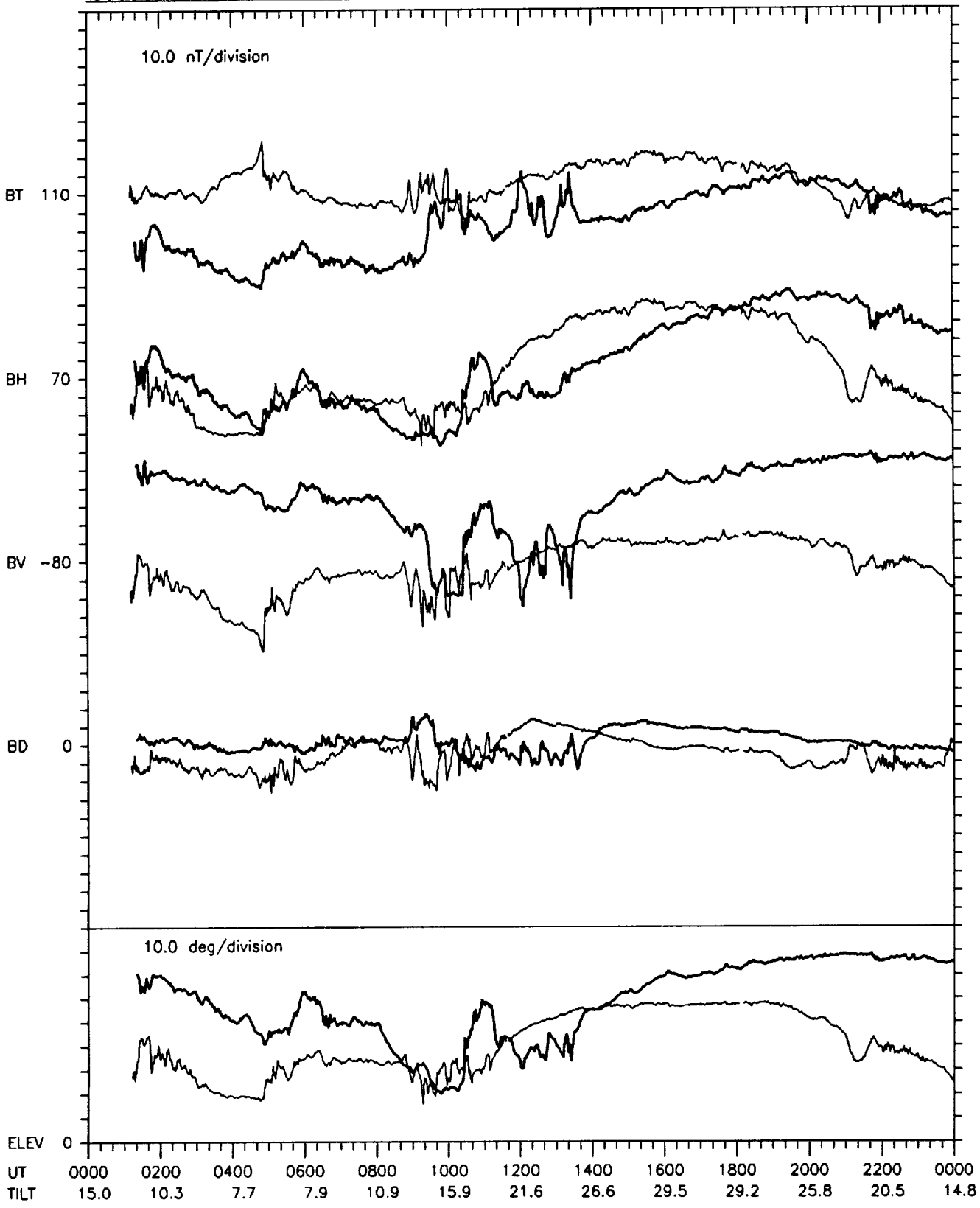
GOES 5 & 6 MAG DATA IN DIPOLE VDH COORDINATES
 1983 DAY210 JUL 29
 GEOLON, MAGLAT = 5(-74.1, 11.2) 6(-135.4, 4.8)

MLT 5 2000 2200 0000 0200 0400 0600 0800 1000 1200 1400 1600 1800
 MLT 6 1600 1800 2000 2200 0000 0200 0400 0600 0800 1000 1200 1400



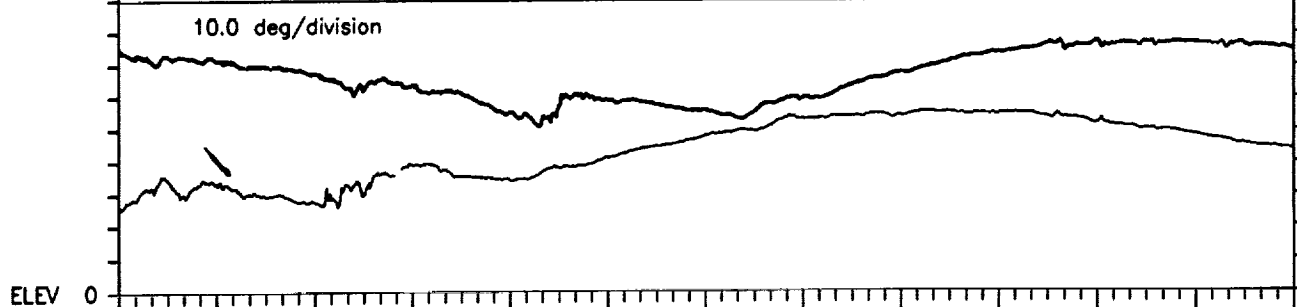
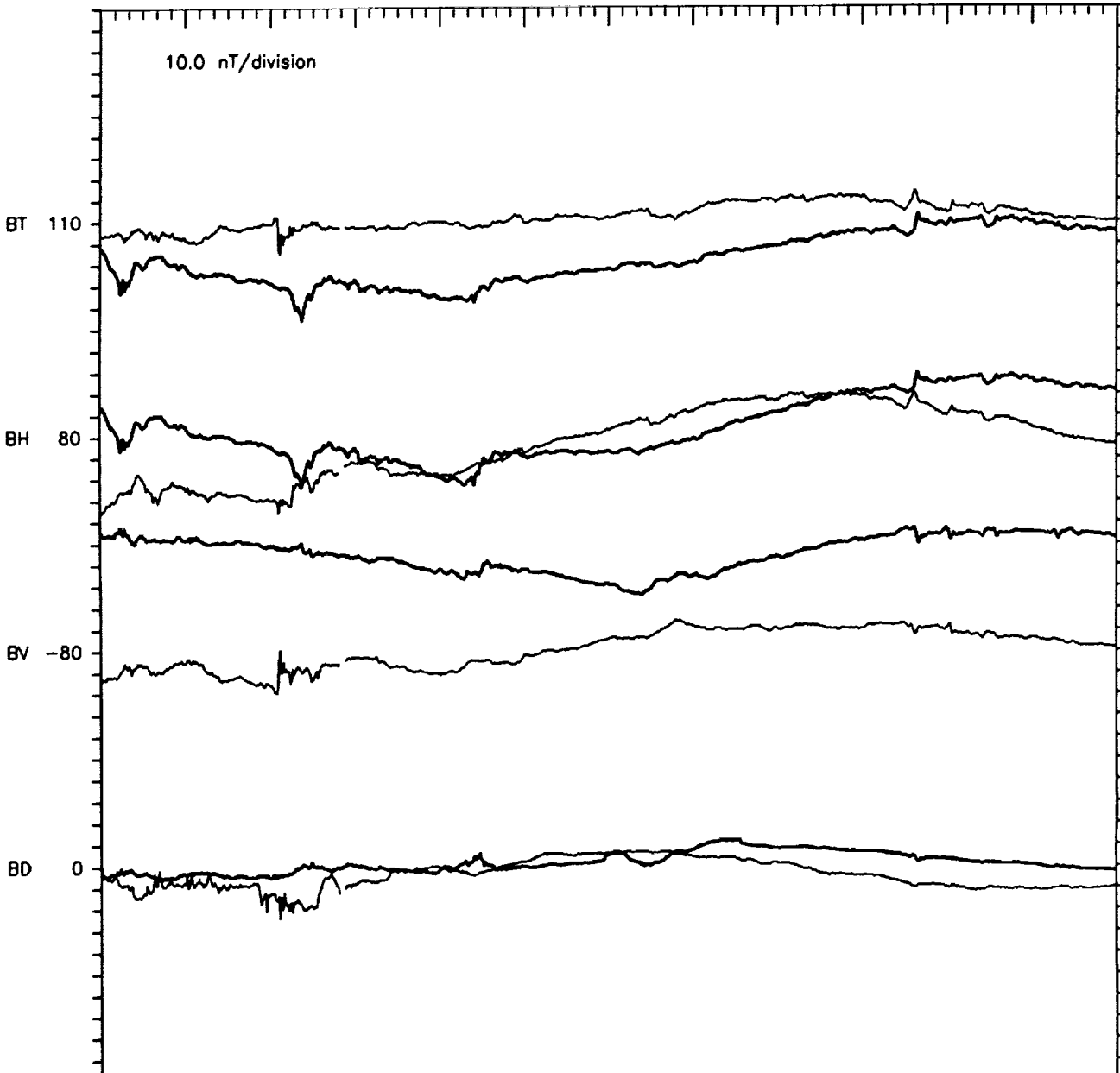
GOES 5 & 6 MAG DATA IN DIPOLE VDH COORDINATES
 1983 DAY211 JUL 30
 GEOLON, MAGLAT = 5(-74.1, 11.2) 6(-135.4, 4.8)

MLT 5 2000 2200 0000 0200 0400 0600 0800 1000 1200 1400 1600 1800
 MLT 6 1600 1800 2000 2200 0000 0200 0400 0600 0800 1000 1200 1400



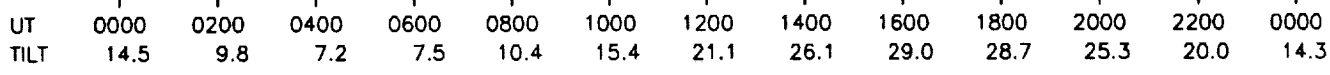
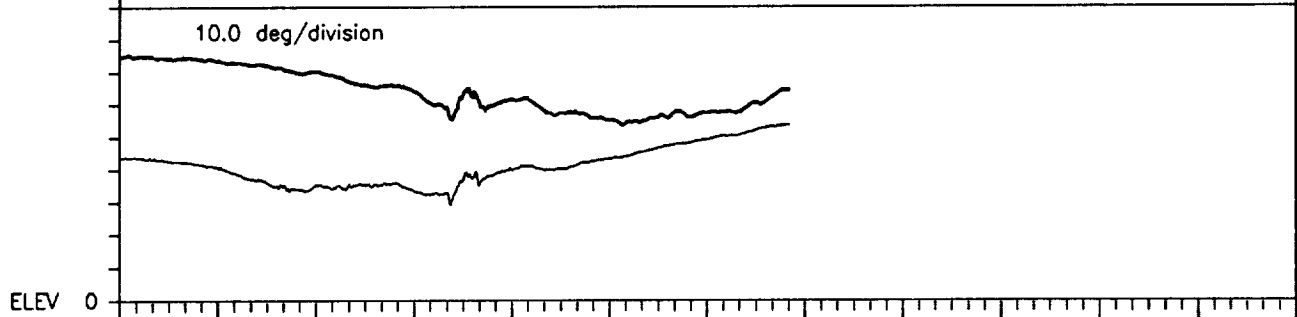
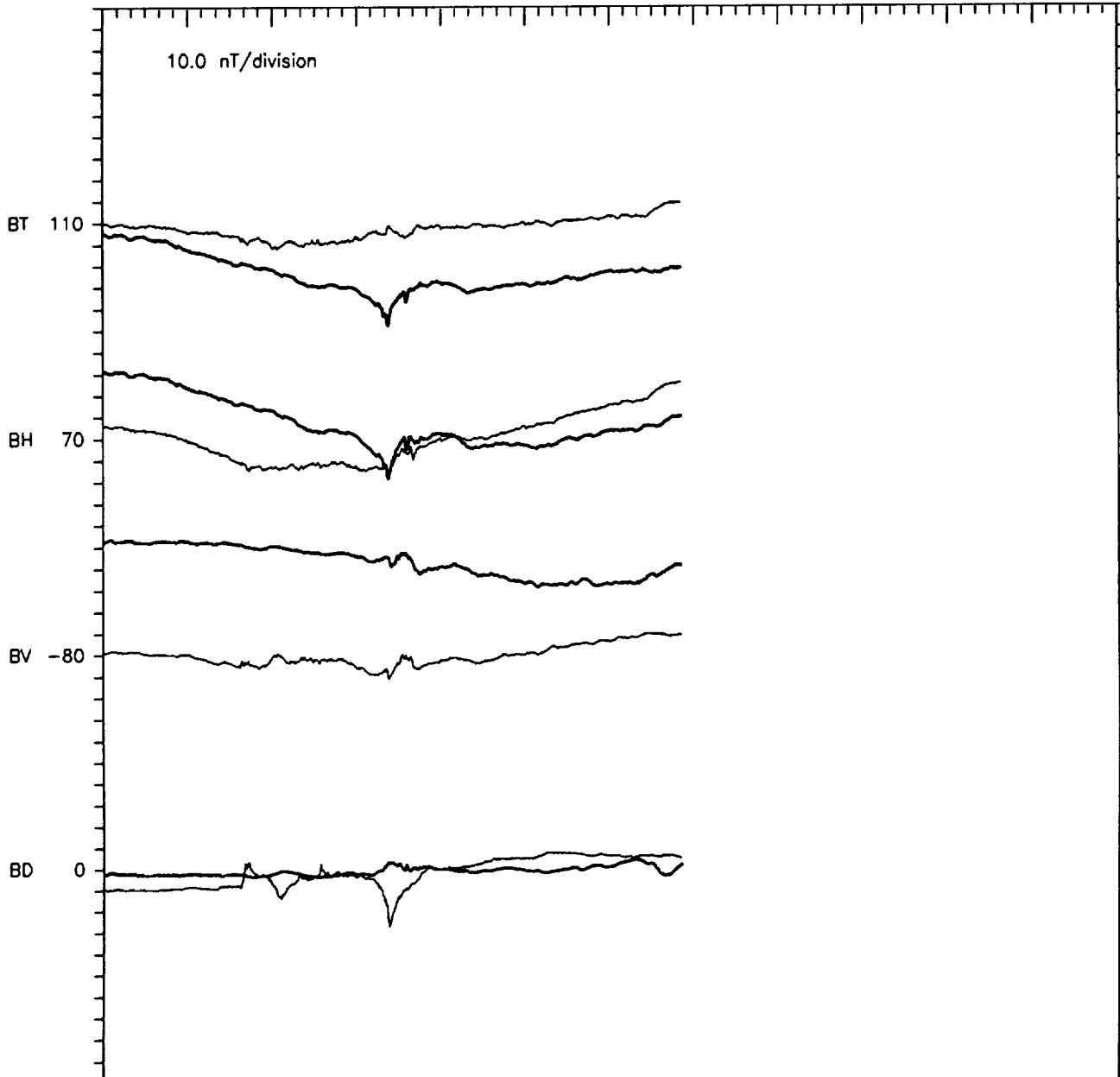

GOES 5 & 6 MAG DATA IN DIPOLE VDH COORDINATES
 1983 DAY212 JUL 31
 GEOLON, MAGLAT = 5(-74.1, 11.2) 6(-135.4, 4.8)

MLT 5 2000 2200 0000 0200 0400 0600 0800 1000 1200 1400 1600 1800
 MLT 6 1600 1800 2000 2200 0000 0200 0400 0600 0800 1000 1200 1400

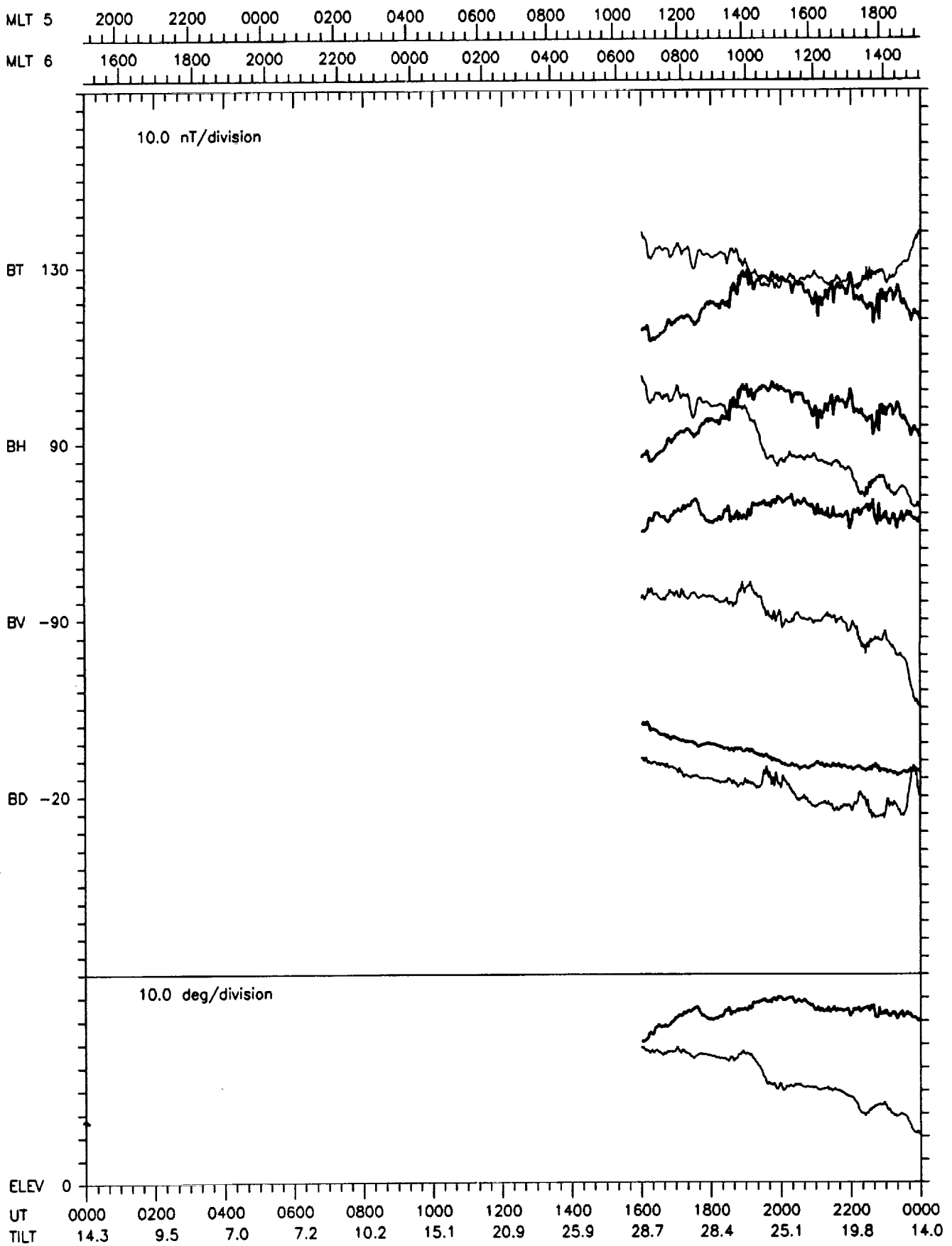


UT 0000 0200 0400 0600 0800 1000 1200 1400 1600 1800 2000 2200 0000
 TILT 14.8 10.0 7.5 7.7 10.7 15.6 21.4 26.4 29.2 28.9 25.6 20.3 14.5

GOES 5 & 6 MAG DATA IN DIPOLE VDH COORDINATES
 1983 DAY213 AUG 1
 GEOLON, MAGLAT = 5(-74.1, 11.2) 6(-135.4, 4.8)

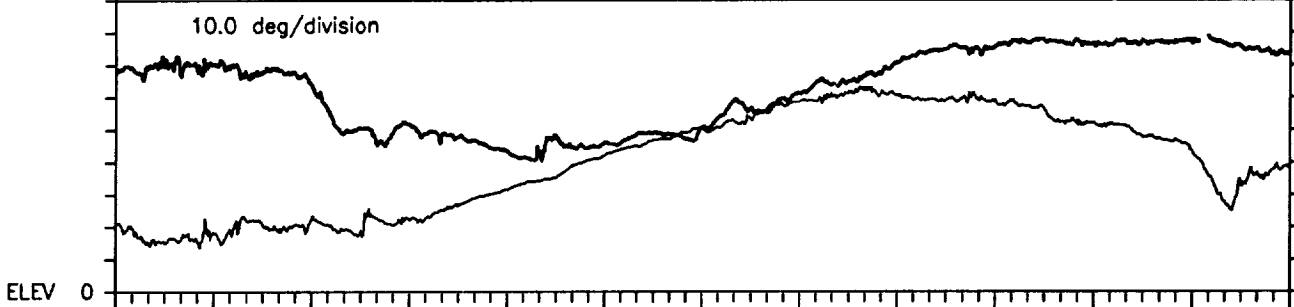
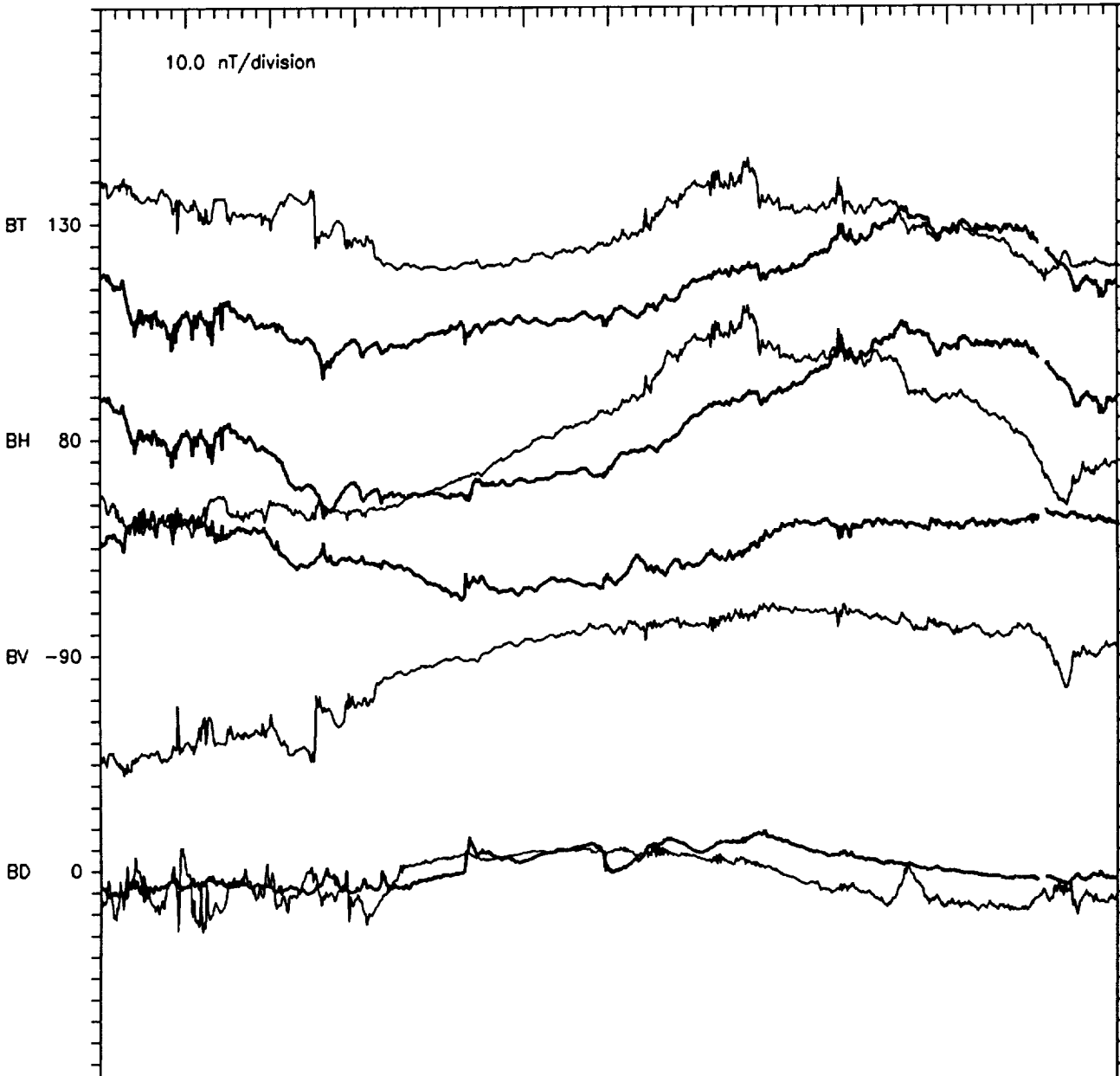


GOES 5 & 6 MAG DATA IN DIPOLE VDH COORDINATES
 1983 DAY214 AUG 2
 GEOLON, MAGLAT = 5(-74.1, 11.2) 6(-135.4, 4.8)



GOES 5 & 6 MAG DATA IN DIPOLE VDH COORDINATES
 1983 DAY215 AUG 3
 GEOLON, MAGLAT = 5(-74.1, 11.2) 6(-135.4, 4.8)

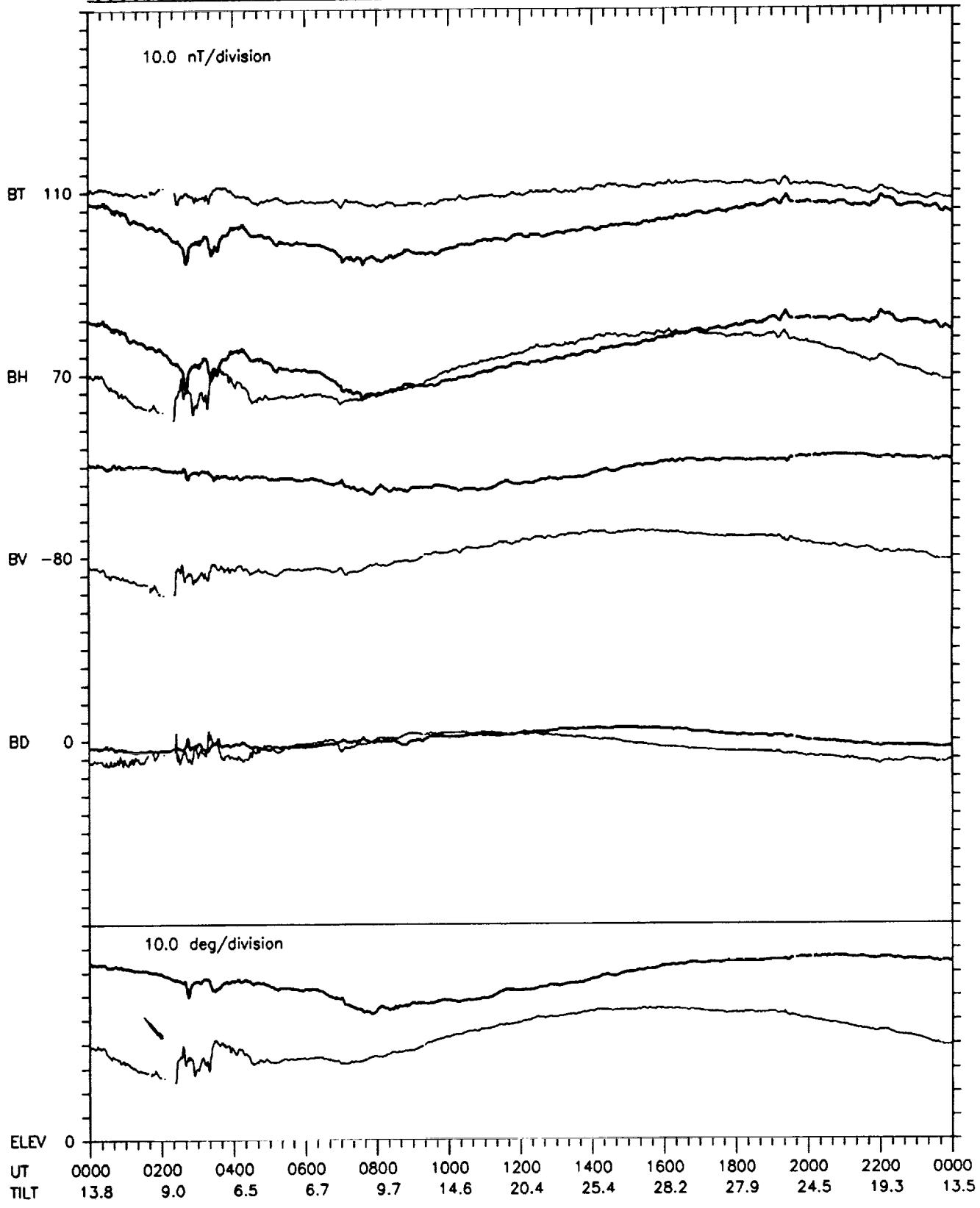
MLT 5 2000 2200 0000 0200 0400 0600 0800 1000 1200 1400 1600 1800
 MLT 6 1600 1800 2000 2200 0000 0200 0400 0600 0800 1000 1200 1400



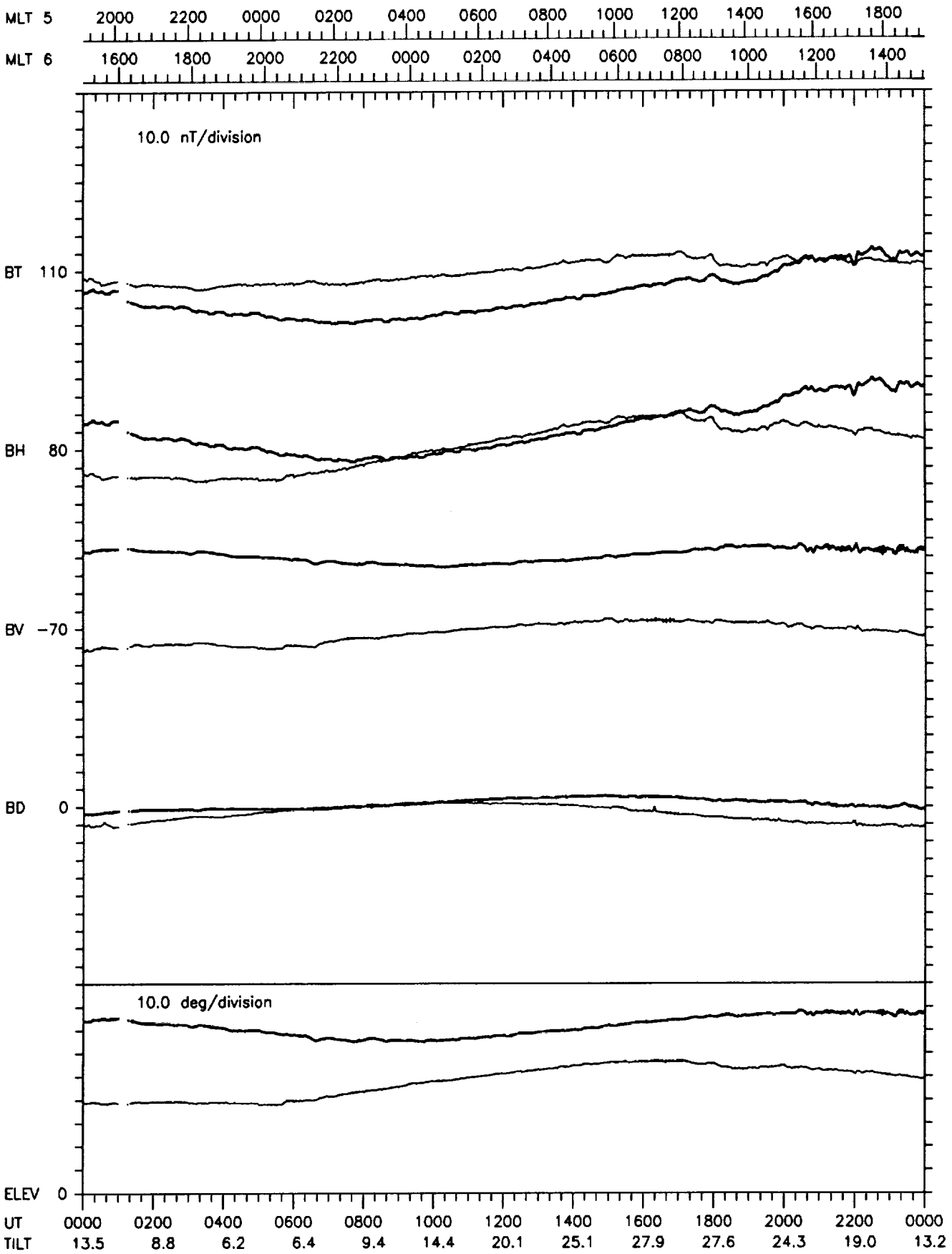
UT 0000 0200 0400 0600 0800 1000 1200 1400 1600 1800 2000 2200 0000
 TILT 14.0 9.3 6.7 7.0 9.9 14.9 20.6 25.6 28.5 28.1 24.8 19.5 13.8

GOES 5 & 6 MAG DATA IN DIPOLE VDH COORDINATES
 1983 DAY216 AUG 4
 GEOLON, MAGLAT = 5(-74.1, 11.2) 6(-135.4, 4.8)

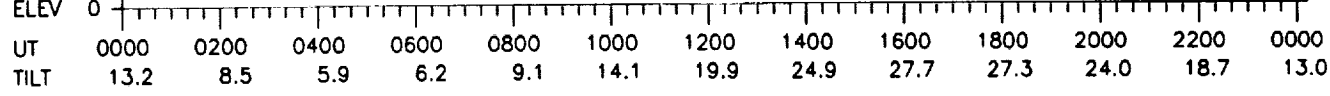
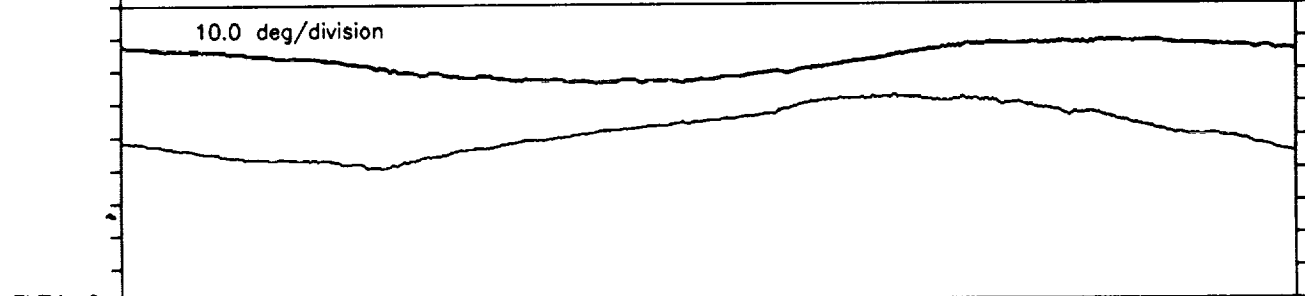
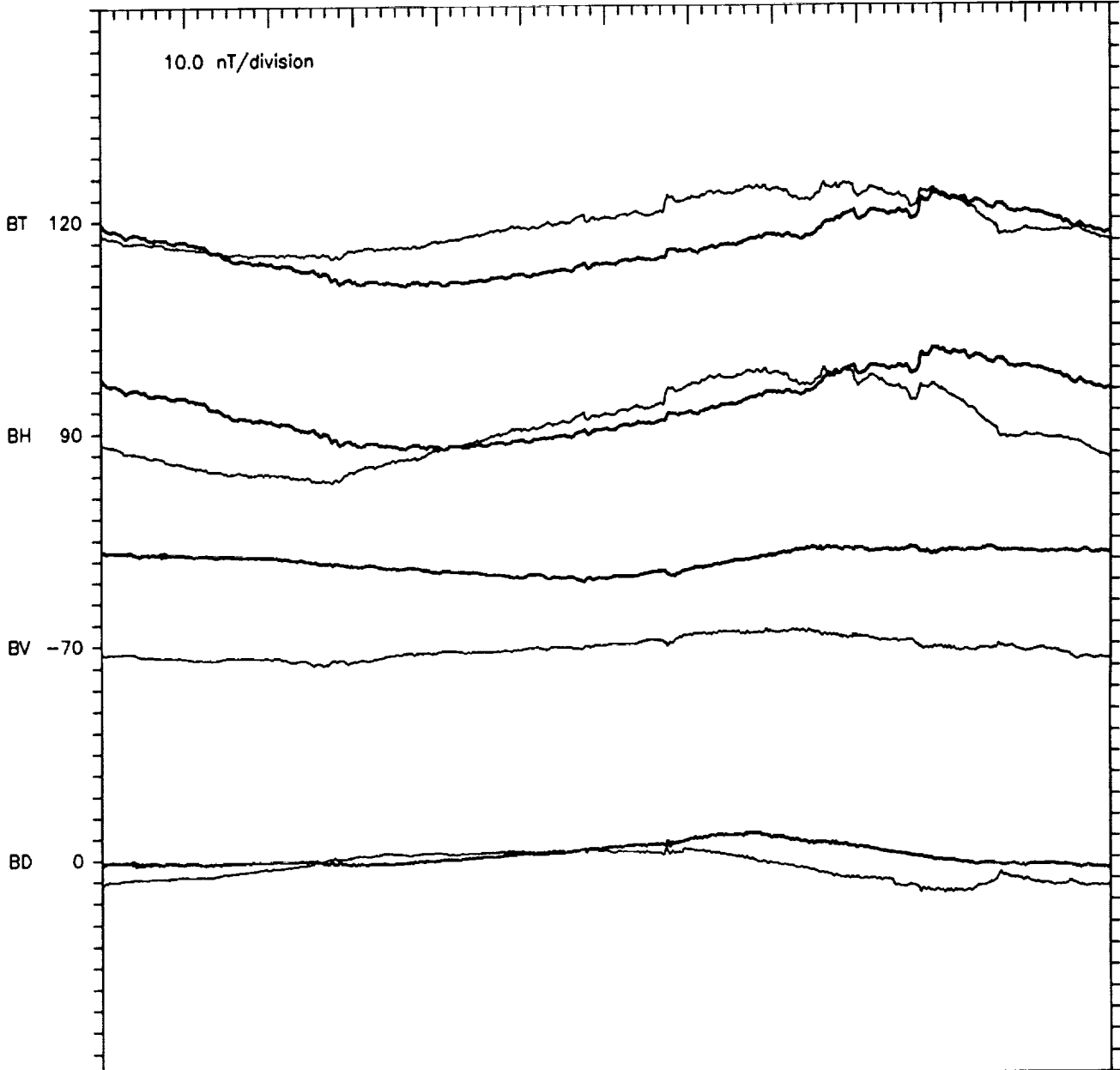
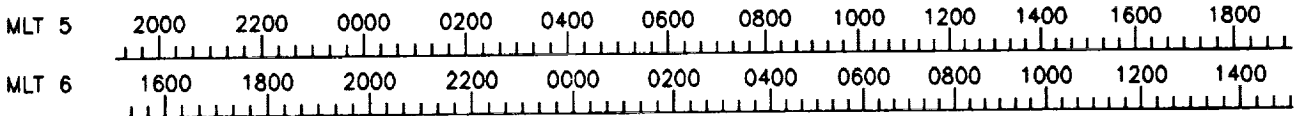
MLT 5 2000 2200 0000 0200 0400 0600 0800 1000 1200 1400 1600 1800
 MLT 6 1600 1800 2000 2200 0000 0200 0400 0600 0800 1000 1200 1400



GOES 5 & 6 MAG DATA IN DIPOLE VDH COORDINATES
 1983 DAY217 AUG 5
 GEOLON, MAGLAT = 5(-74.1, 11.2) 6(-135.4, 4.8)

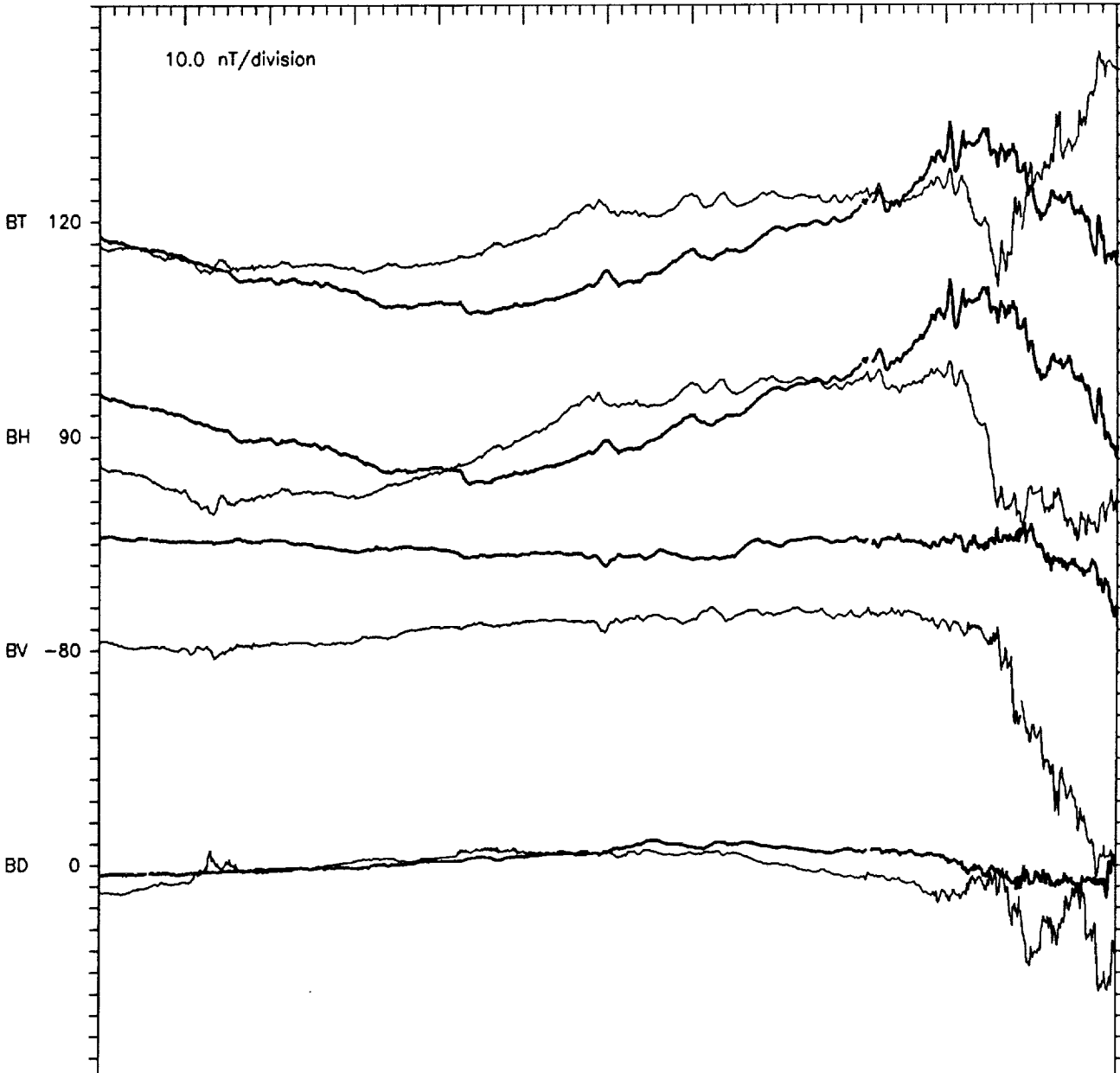


GOES 5 & 6 MAG DATA IN DIPOLE VDH COORDINATES
 1983 DAY218 AUG 6
 GEOLON, MAGLAT = 5(-74.1, 11.2) 6(-135.4, 4.8)



GOES 5 & 6 MAG DATA IN DIPOLE VDH COORDINATES
 1983 DAY219 AUG 7
 GEOLON, MAGLAT = 5(-74.1, 11.2) 6(-135.4, 4.8)

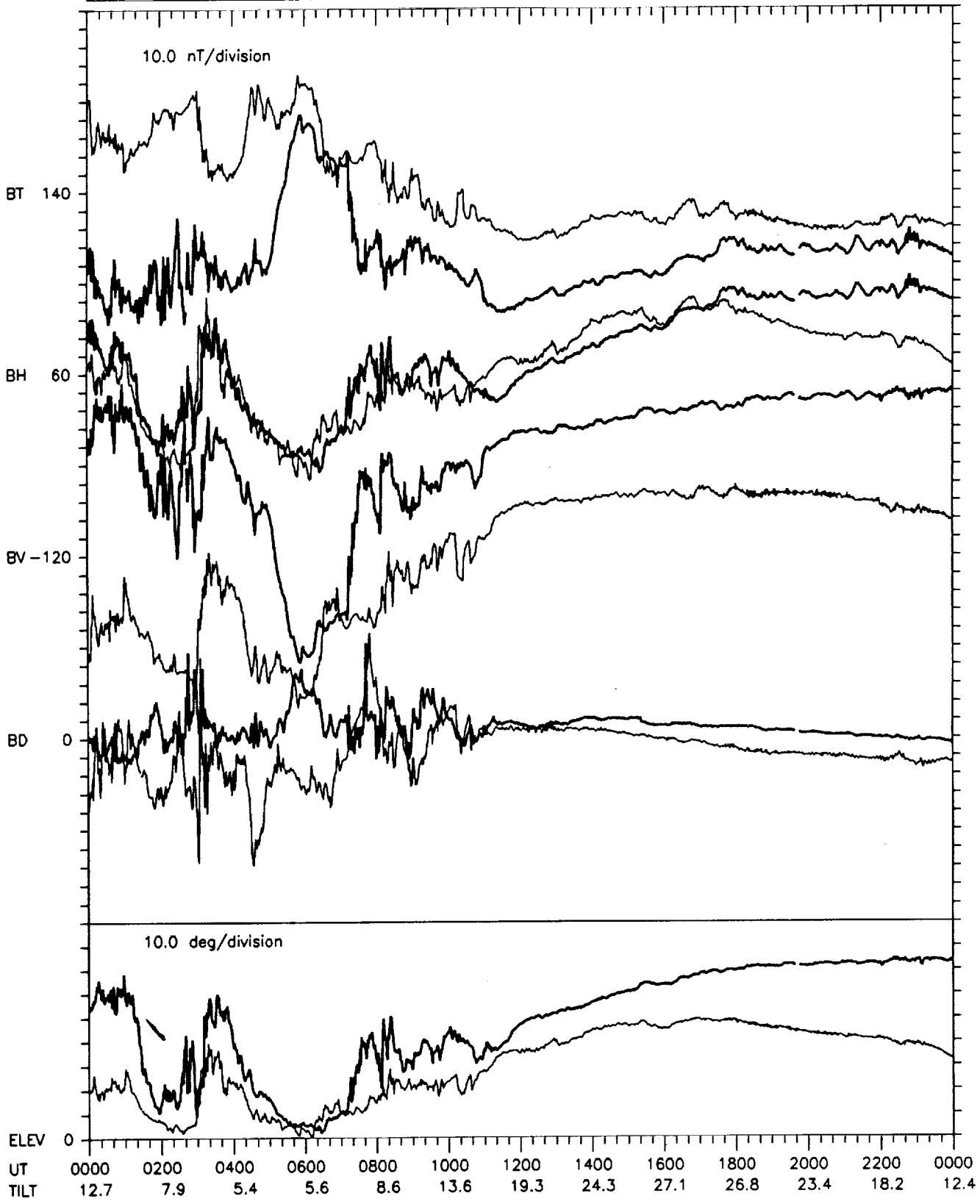
MLT 5 2000 2200 0000 0200 0400 0600 0800 1000 1200 1400 1600 1800
 MLT 6 1600 1800 2000 2200 0000 0200 0400 0600 0800 1000 1200 1400



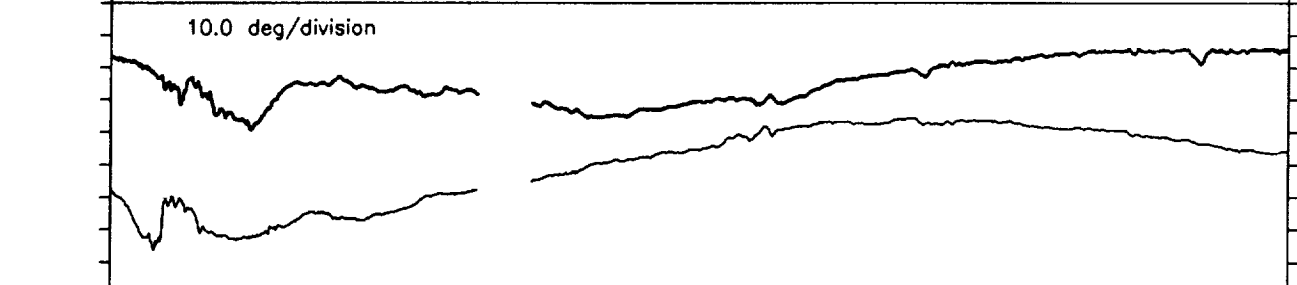
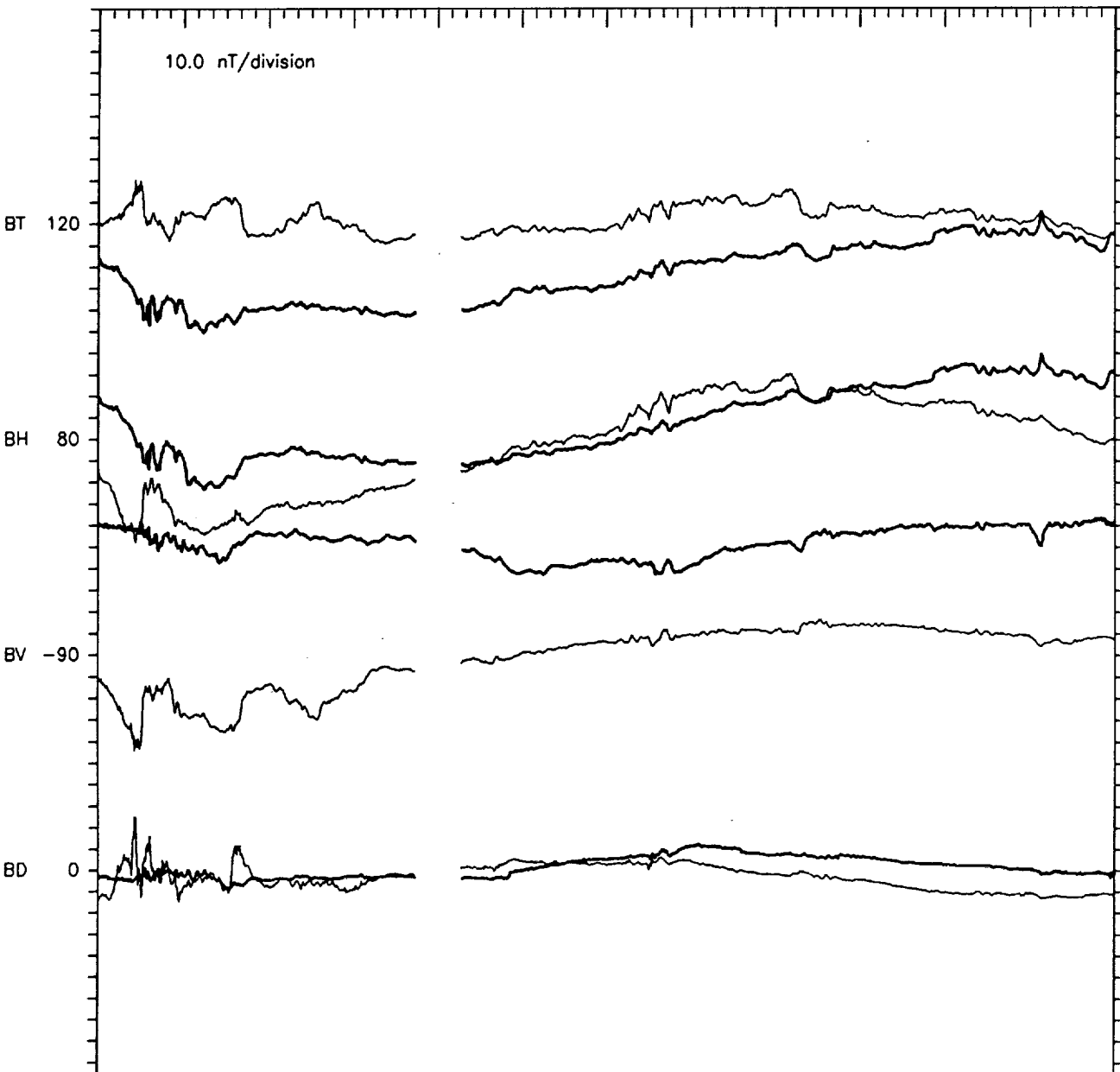
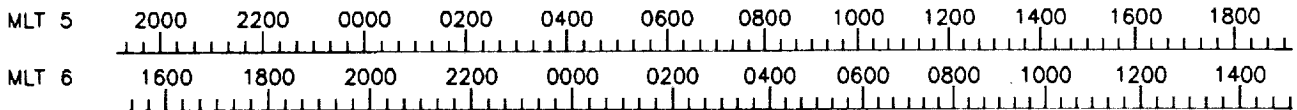
UT 0000 0200 0400 0600 0800 1000 1200 1400 1600 1800 2000 2200 0000
 TILT 13.0 8.2 5.6 5.9 8.9 13.9 19.6 24.6 27.4 27.1 23.7 18.4 12.7

GOES 5 & 6 MAG DATA IN DIPOLE VDH COORDINATES
 1983 DAY220 AUG 8
 GEOLON, MAGLAT = 5(-74.1, 11.2) 6(-135.4, 4.8)

MLT 5 2000 2200 0000 0200 0400 0600 0800 1000 1200 1400 1600 1800
 MLT 6 1600 1800 2000 2200 0000 0200 0400 0600 0800 1000 1200 1400



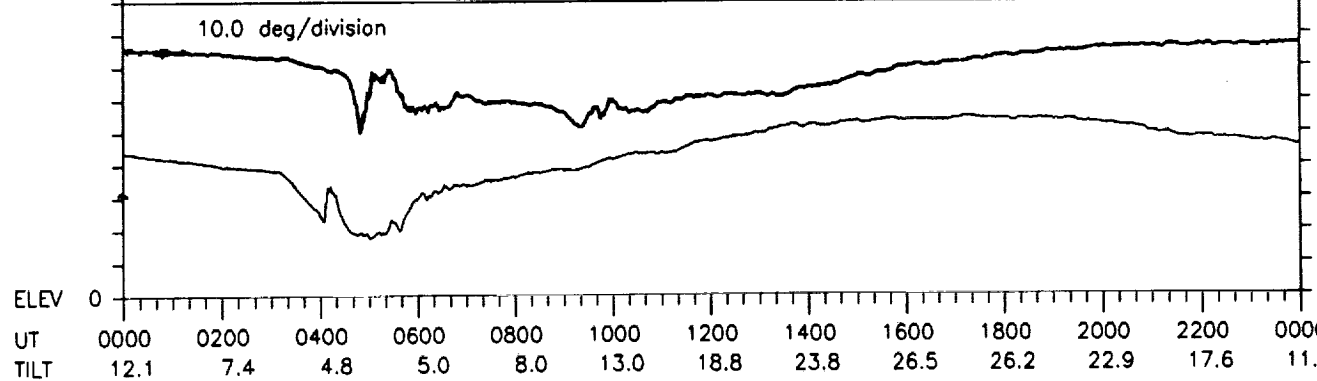
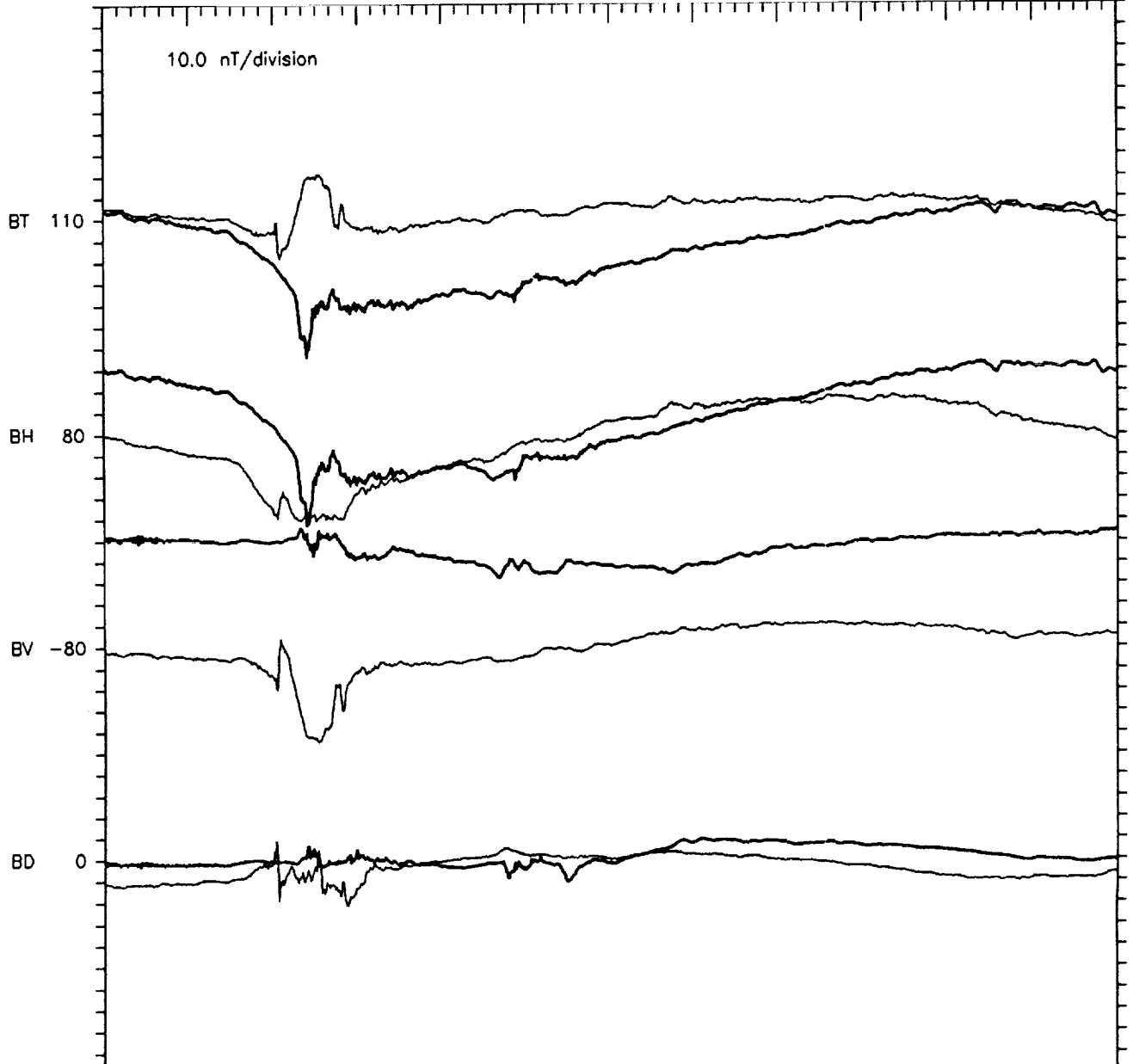
GOES 5 & 6 MAG DATA IN DIPOLE VDH COORDINATES
 1983 DAY221 AUG 9
 GEOLON, MAGLAT = 5(-74.1, 11.2) 6(-135.4, 4.8)



UT	0000	0200	0400	0600	0800	1000	1200	1400	1600	1800	2000	2200	0000
TILT	12.4	7.6	5.1	5.3	8.3	13.3	19.1	24.0	26.8	26.5	23.2	17.9	12.1

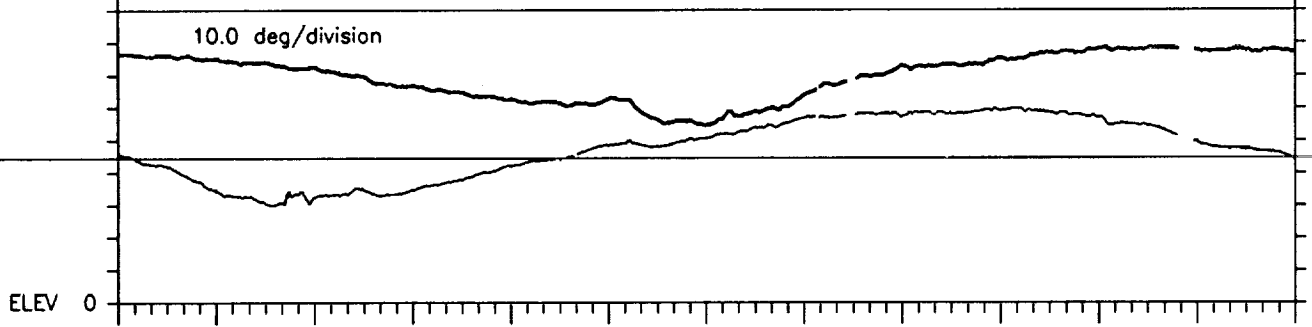
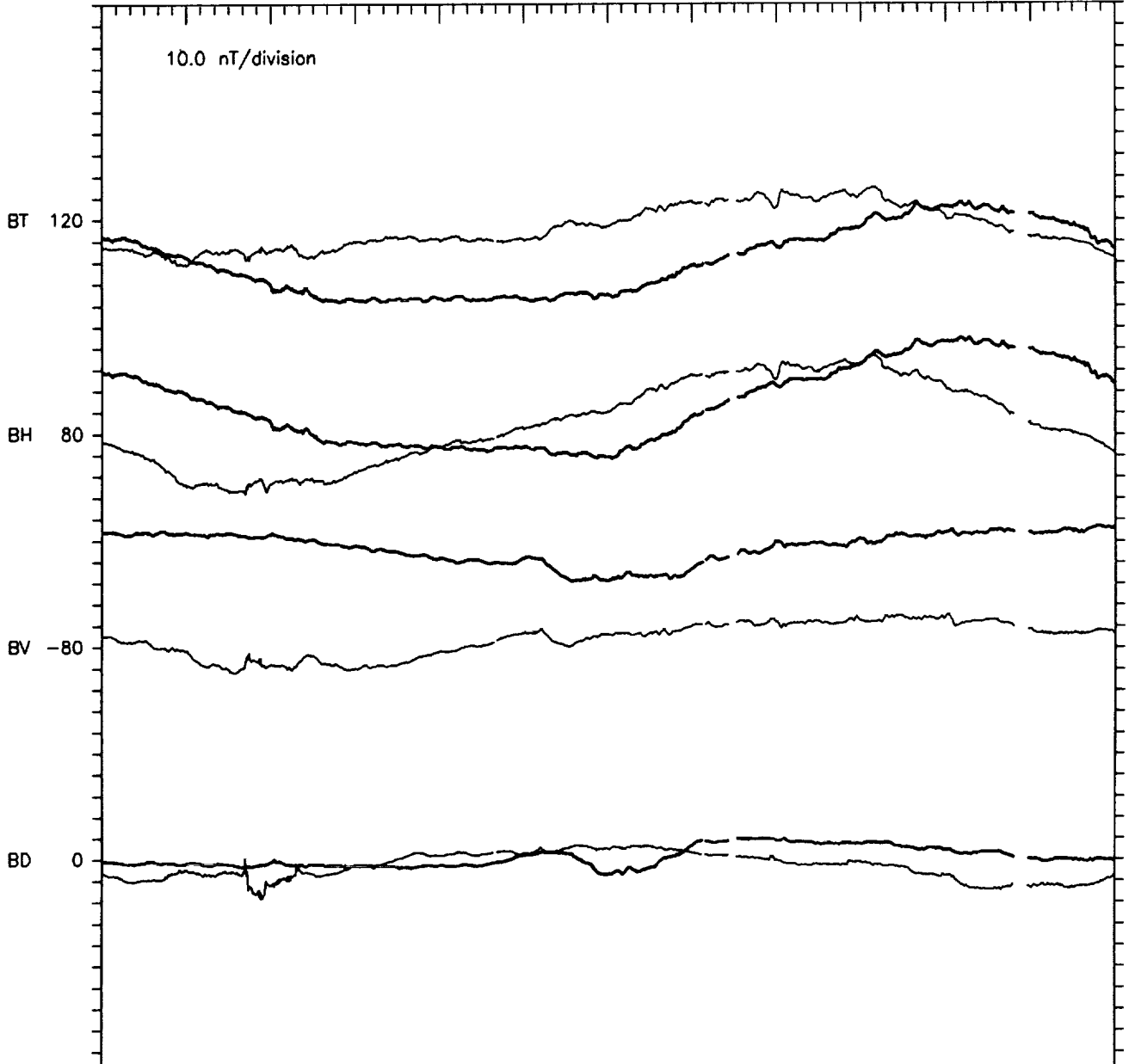
GOES 5 & 6 MAG DATA IN DIPOLE VDH COORDINATES
 1983 DAY222 AUG 10
 GEOLON, MAGLAT = 5(-74.1, 11.2) 6(-135.4, 4.8)

MLT 5 2000 2200 0000 0200 0400 0600 0800 1000 1200 1400 1600 1800
 MLT 6 1600 1800 2000 2200 0000 0200 0400 0600 0800 1000 1200 1400



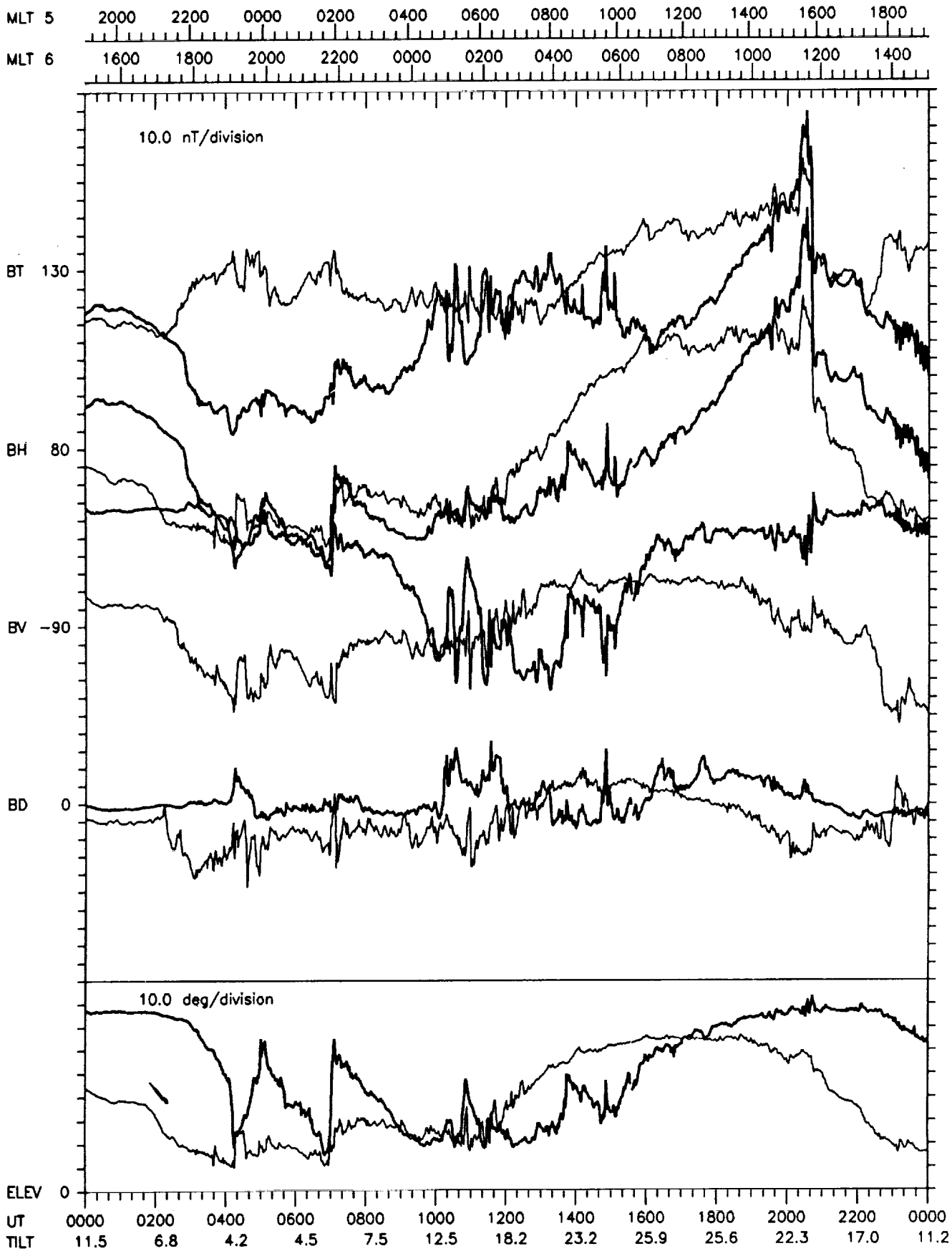
GOES 5 & 6 MAG DATA IN DIPOLE VDH COORDINATES
 1983 DAY223 AUG 11
 GEOLON, MAGLAT = 5(-74.1, 11.2) 6(-135.4, 4.8)

MLT 5 2000 2200 0000 0200 0400 0600 0800 1000 1200 1400 1600 1800
 MLT 6 1600 1800 2000 2200 0000 0200 0400 0600 0800 1000 1200 1400



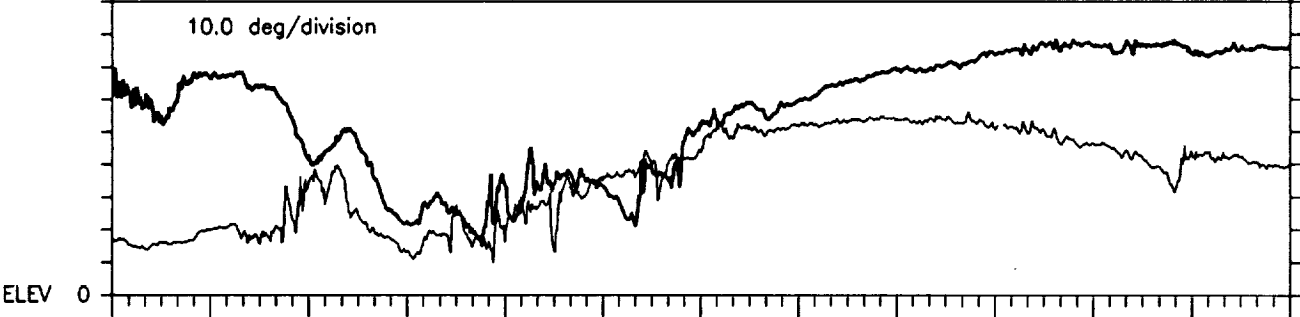
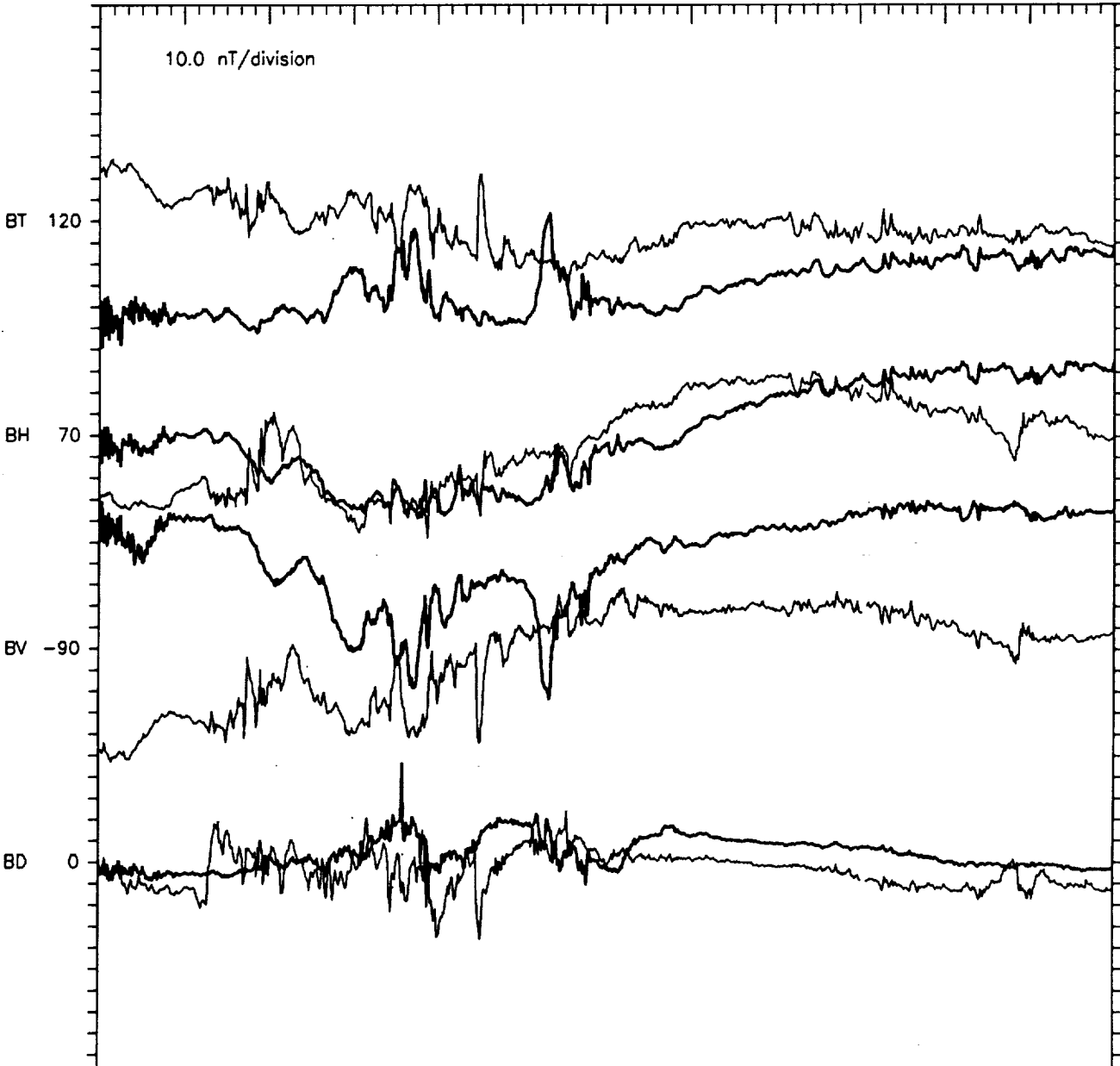
UT 0000 0200 0400 0600 0800 1000 1200 1400 1600 1800 2000 2200 0000
 TILT 11.8 7.1 4.5 4.8 7.8 12.8 18.5 23.5 26.2 25.9 22.6 17.3 11.5

GOES 5 & 6 MAG DATA IN DIPOLE VDH COORDINATES
 1983 DAY224 AUG 12
 GEOLON, MAGLAT = 5(-74.1, 11.2) 6(-135.4, 4.8)



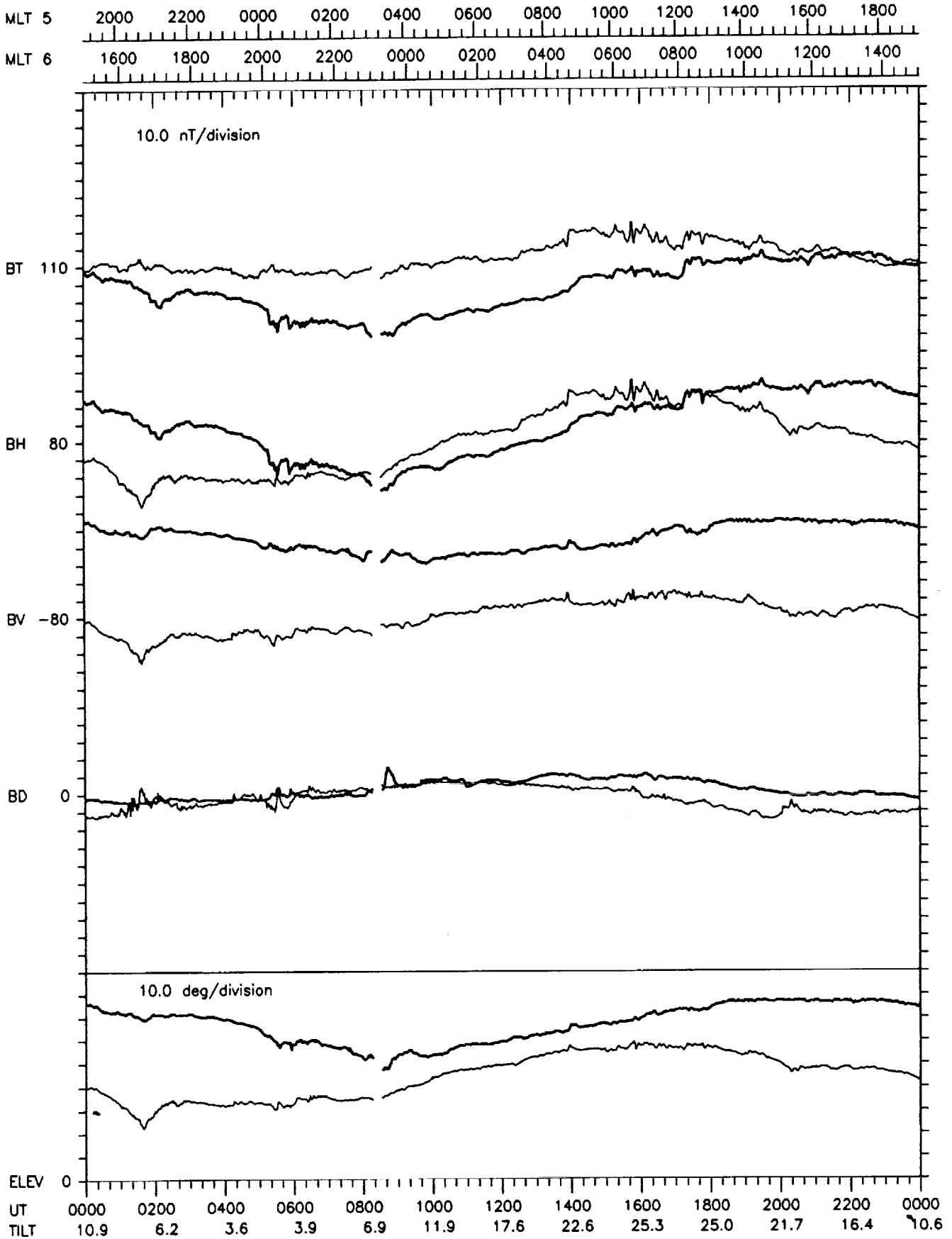
GOES 5 & 6 MAG DATA IN DIPOLE VDH COORDINATES
 1983 DAY225 AUG 13
 GEOLON, MAGLAT = 5(-74.1, 11.2) 6(-135.4, 4.8)

MLT 5 2000 2200 0000 0200 0400 0600 0800 1000 1200 1400 1600 1800
 MLT 6 1600 1800 2000 2200 0000 0200 0400 0600 0800 1000 1200 1400



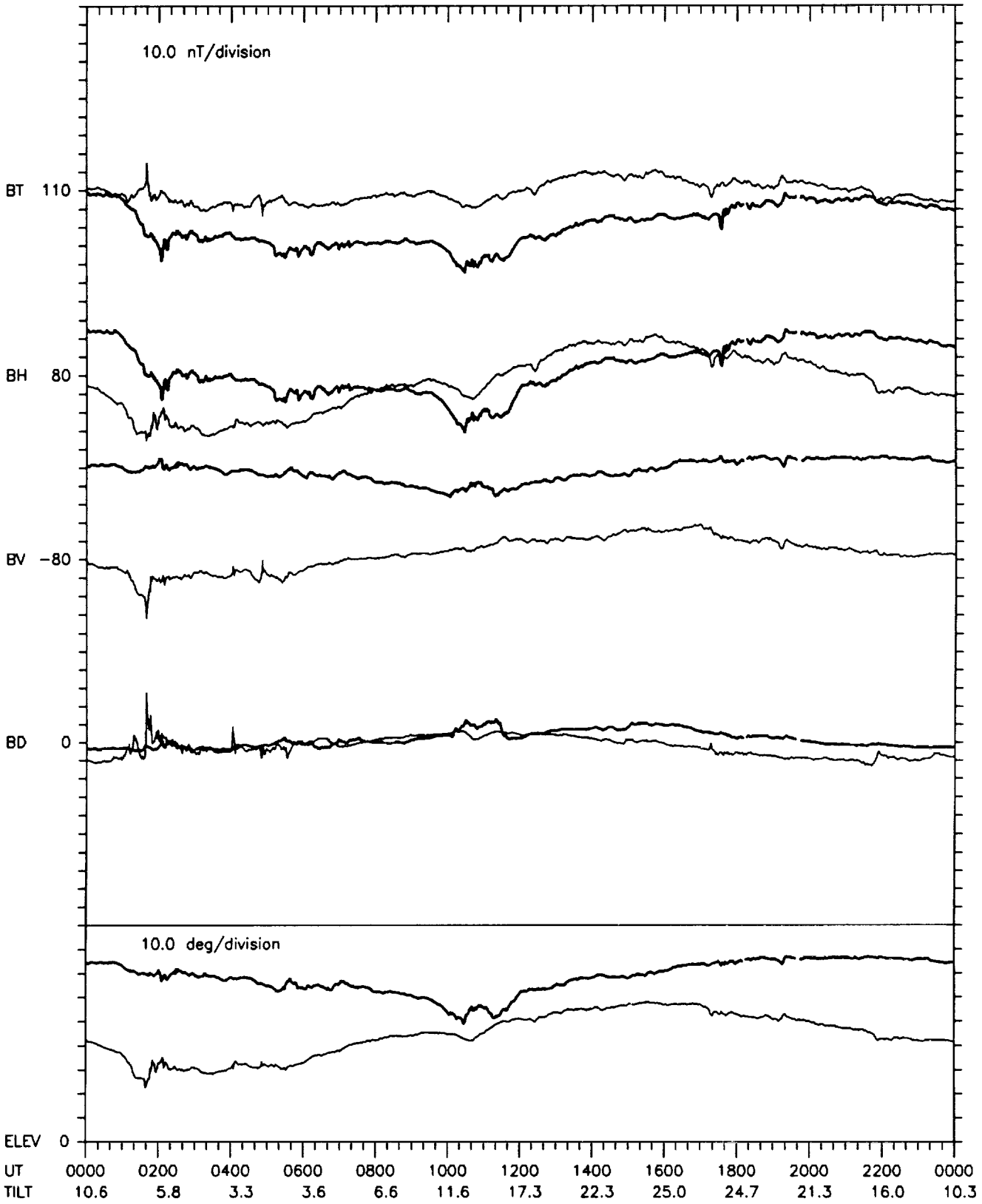
UT 0000 0200 0400 0600 0800 1000 1200 1400 1600 1800 2000 2200 0000
 TILT 11.2 6.5 3.9 4.2 7.2 12.2 17.9 22.9 25.6 25.3 22.0 16.7 10.9

GOES 5 & 6 MAG DATA IN DIPOLE VDH COORDINATES
 1983 DAY226 AUG 14
 GEOLON, MAGLAT = 5(-74.2, 11.2) 6(-135.4, 4.8)

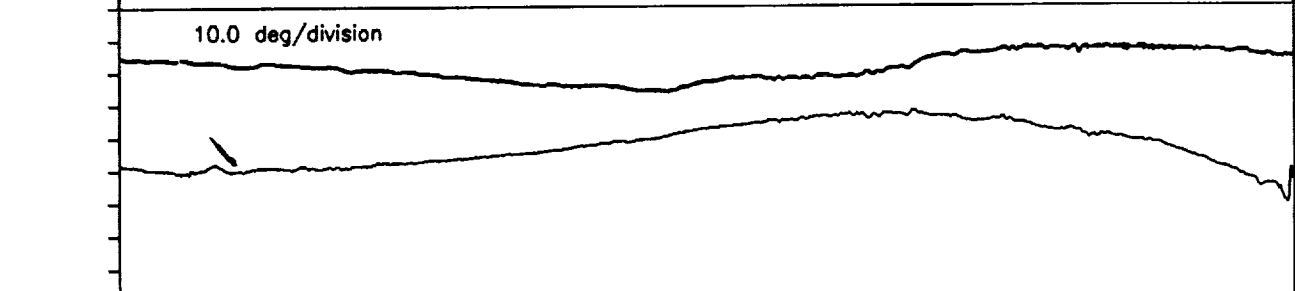
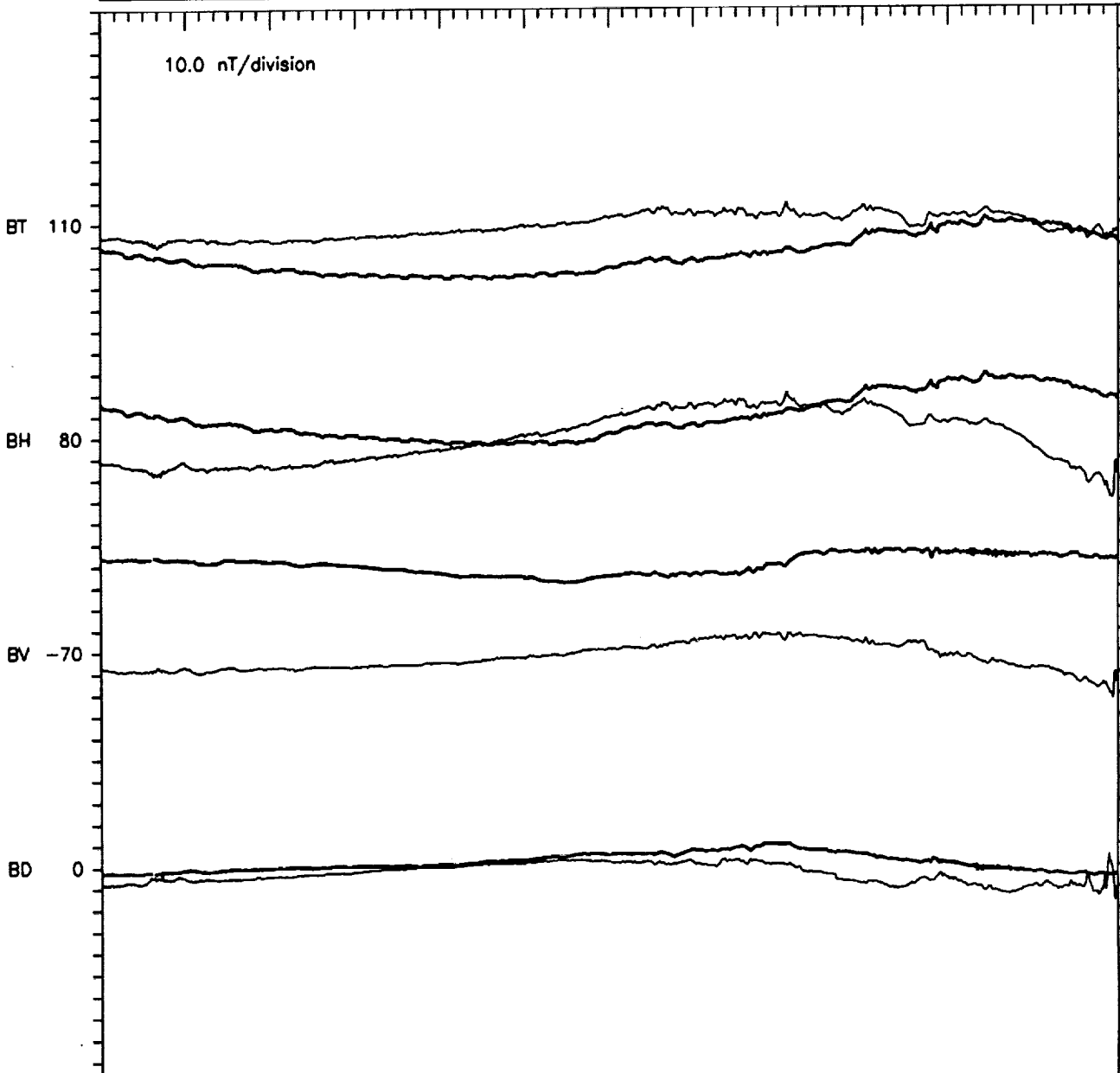



GOES 5 & 6 MAG DATA IN DIPOLE VDH COORDINATES
 1983 DAY227 AUG 15
 GEOLON, MAGLAT = 5(-74.2, 11.2) 6(-135.4, 4.8)

MLT 5 2000 2200 0000 0200 0400 0600 0800 1000 1200 1400 1600 1800
 MLT 6 1600 1800 2000 2200 0000 0200 0400 0600 0800 1000 1200 1400



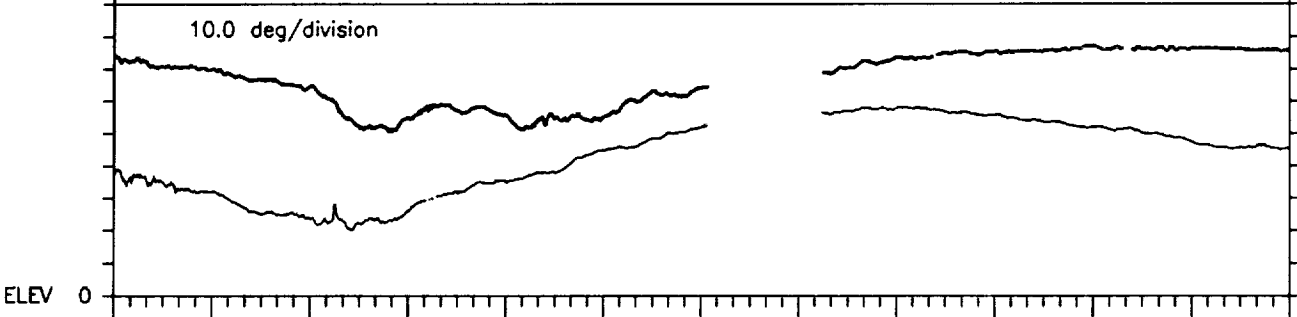
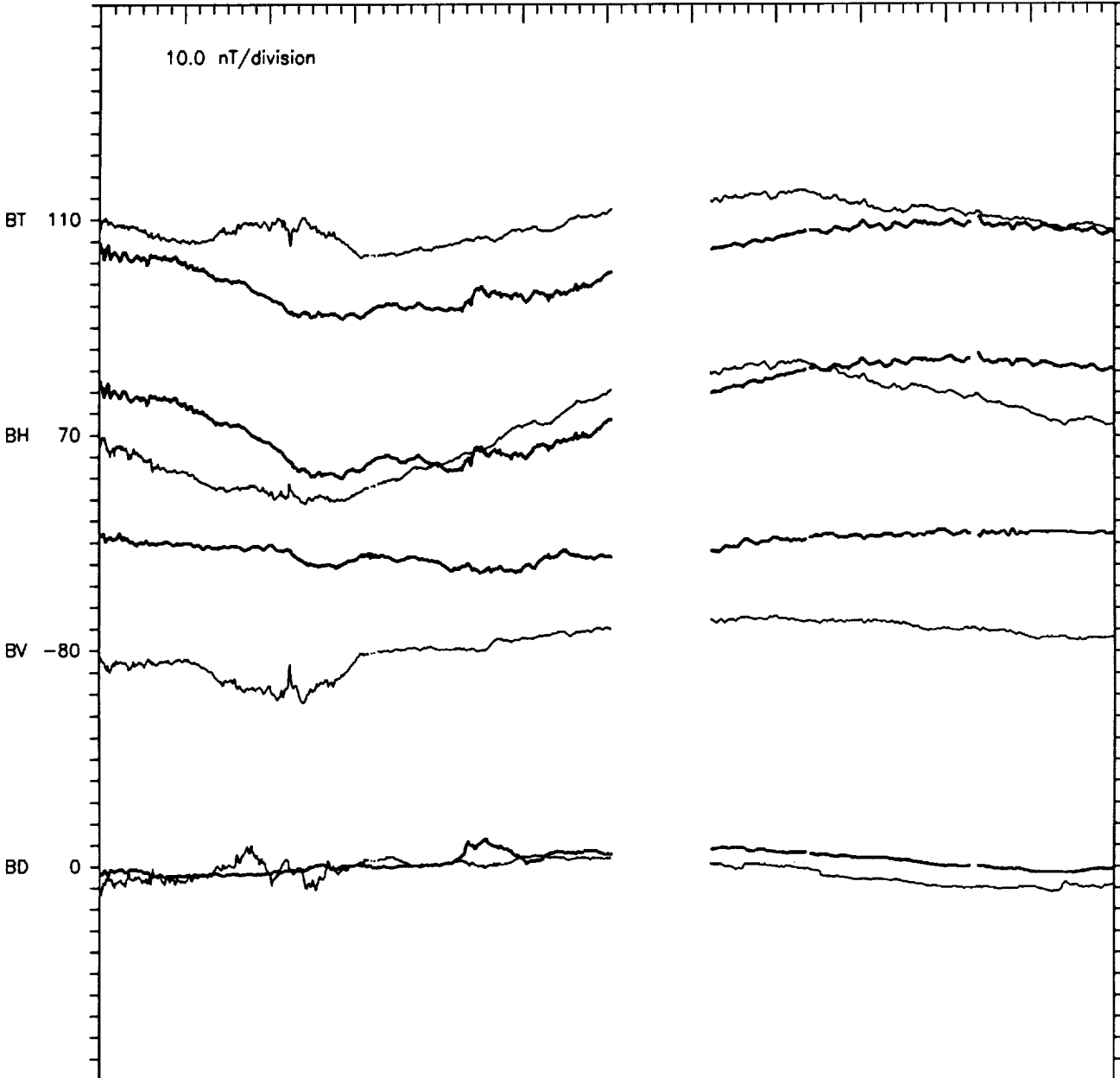
GOES 5 & 6 MAG DATA IN DIPOLE VDH COORDINATES
 1983 DAY228 AUG 16
 GEOLON, MAGLAT = 5(-74.2, 11.2) 6(-135.4, 4.8)



UT	0000	0200	0400	0600	0800	1000	1200	1400	1600	1800	2000	2200	0000
TILT	10.3	5.5	3.0	3.2	6.3	11.3	17.0	22.0	24.7	24.4	21.0	15.7	10.0

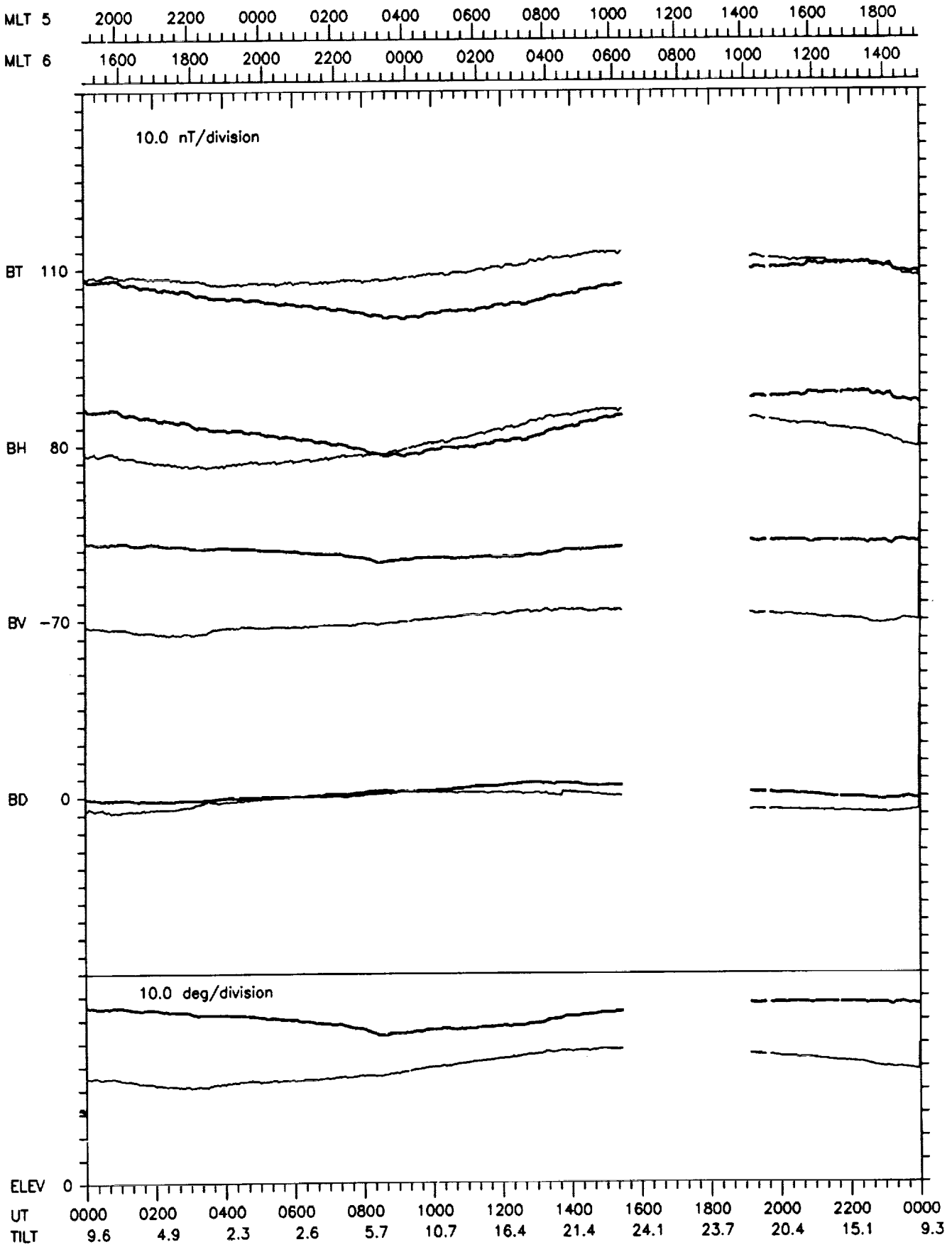
GOES 5 & 6 MAG DATA IN DIPOLE VDH COORDINATES
 1983 DAY229 AUG 17
 GEOLON, MAGLAT = 5(-74.2, 11.2) 6(-135.4, 4.8)

MLT 5 2000 2200 0000 0200 0400 0600 0800 1000 1200 1400 1600 1800
 MLT 6 1600 1800 2000 2200 0000 0200 0400 0600 0800 1000 1200 1400



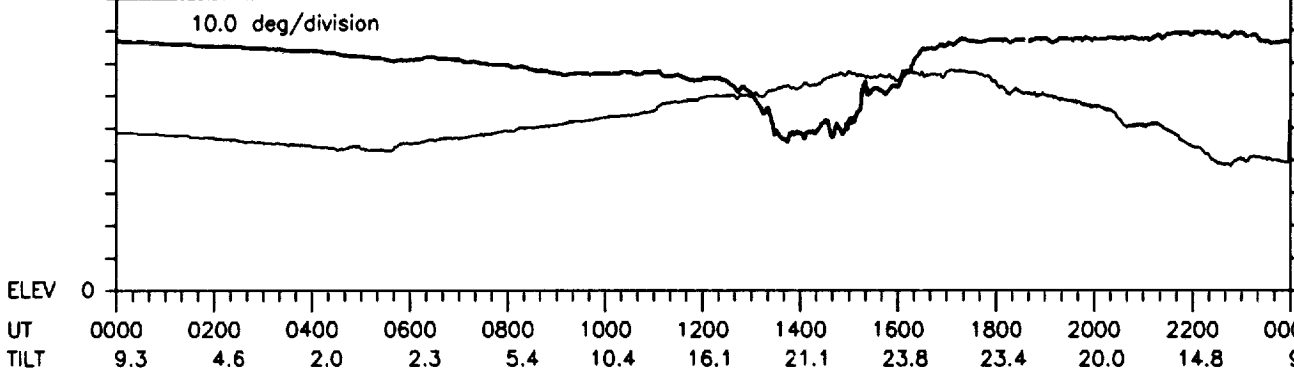
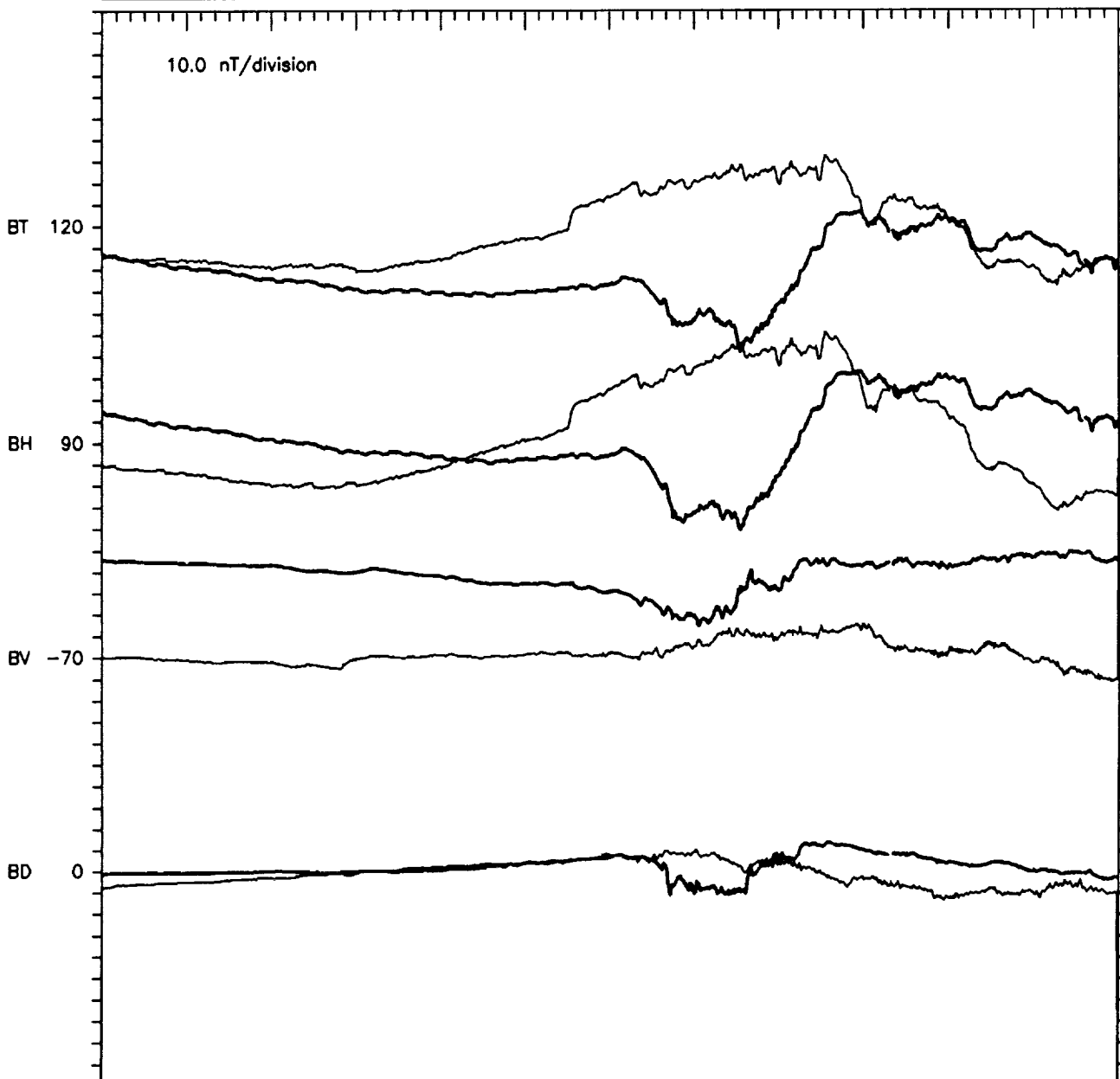
UT 0000 0200 0400 0600 0800 1000 1200 1400 1600 1800 2000 2200 0000
 TILT 10.0 5.2 2.6 2.9 6.0 11.0 16.7 21.7 24.4 24.0 20.7 15.4 9.6

GOES 5 & 6 MAG DATA IN DIPOLE VDH COORDINATES
 1983 DAY230 AUG 18
 GEOLON, MAGLAT = 5(-74.3, 11.2) 6(-135.4, 4.8)

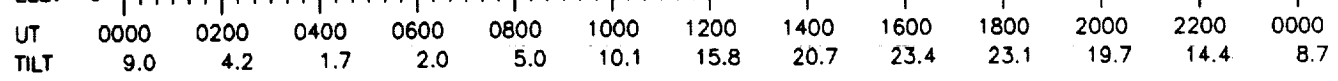
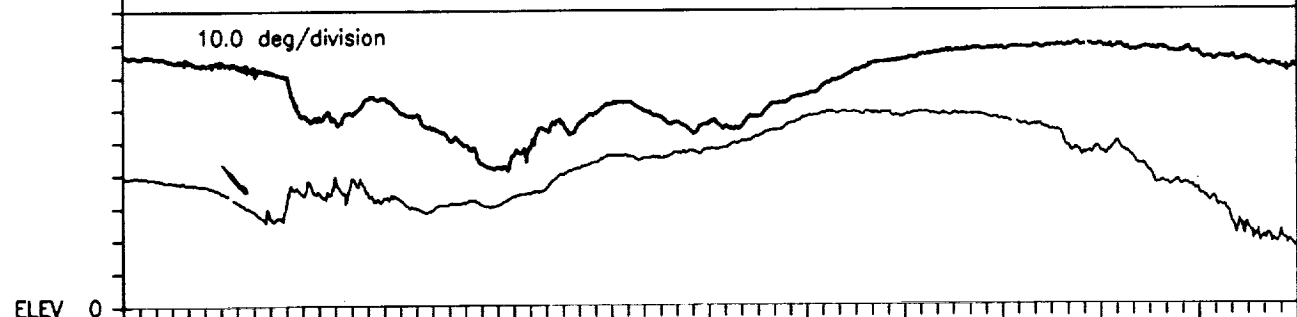
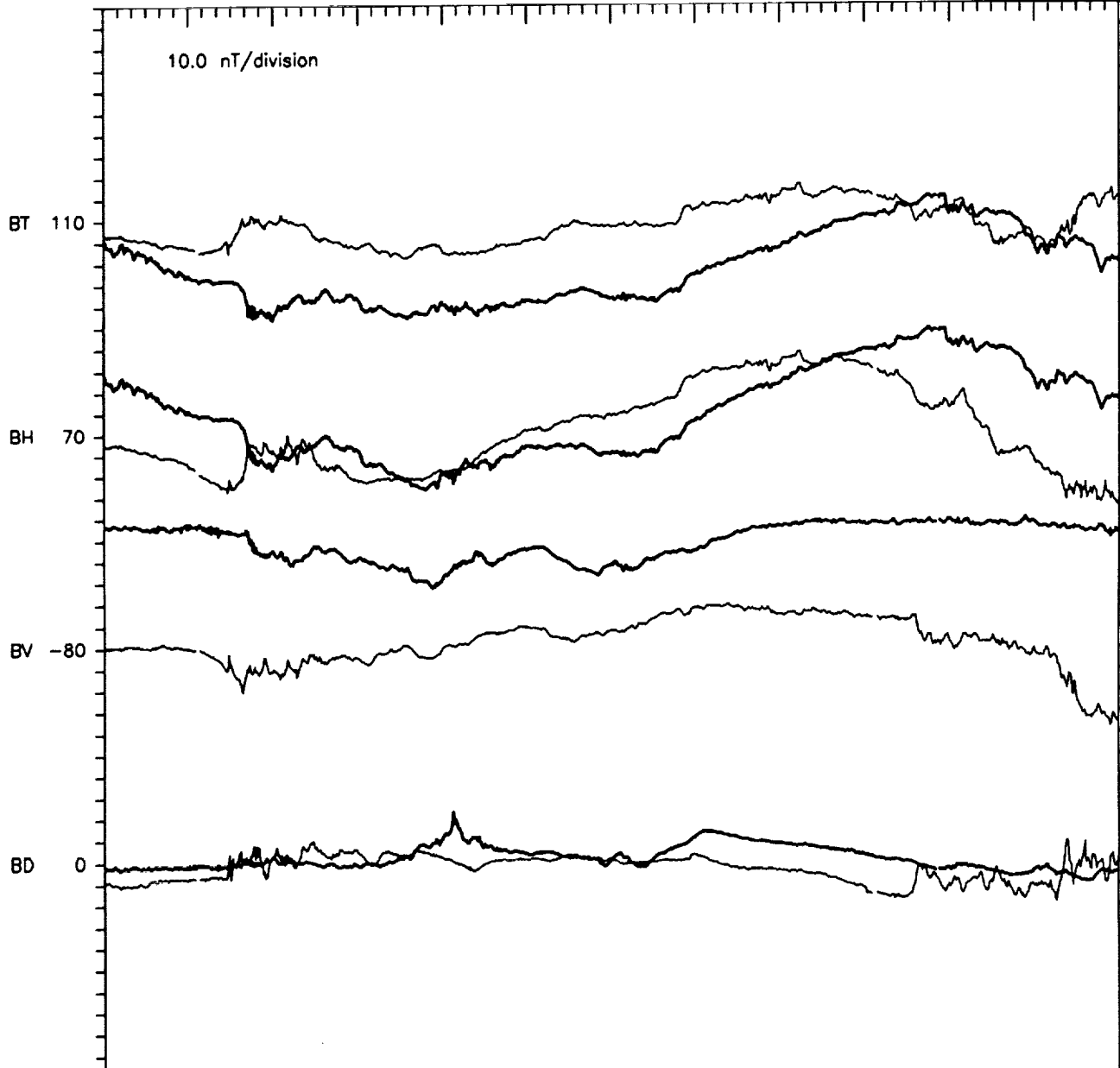



GOES 5 & 6 MAG DATA IN DIPOLE VDH COORDINATES
 1983 DAY231 AUG 19
 GEOLON, MAGLAT = 5(-74.3, 11.2) 6(-135.4, 4.8)

MLT 5 2000 2200 0000 0200 0400 0600 0800 1000 1200 1400 1600 1800
 MLT 6 1600 1800 2000 2200 0000 0200 0400 0600 0800 1000 1200 1400

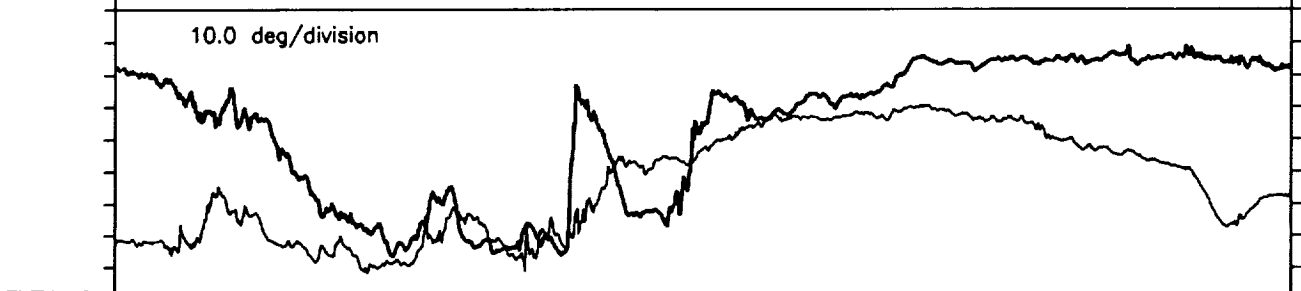
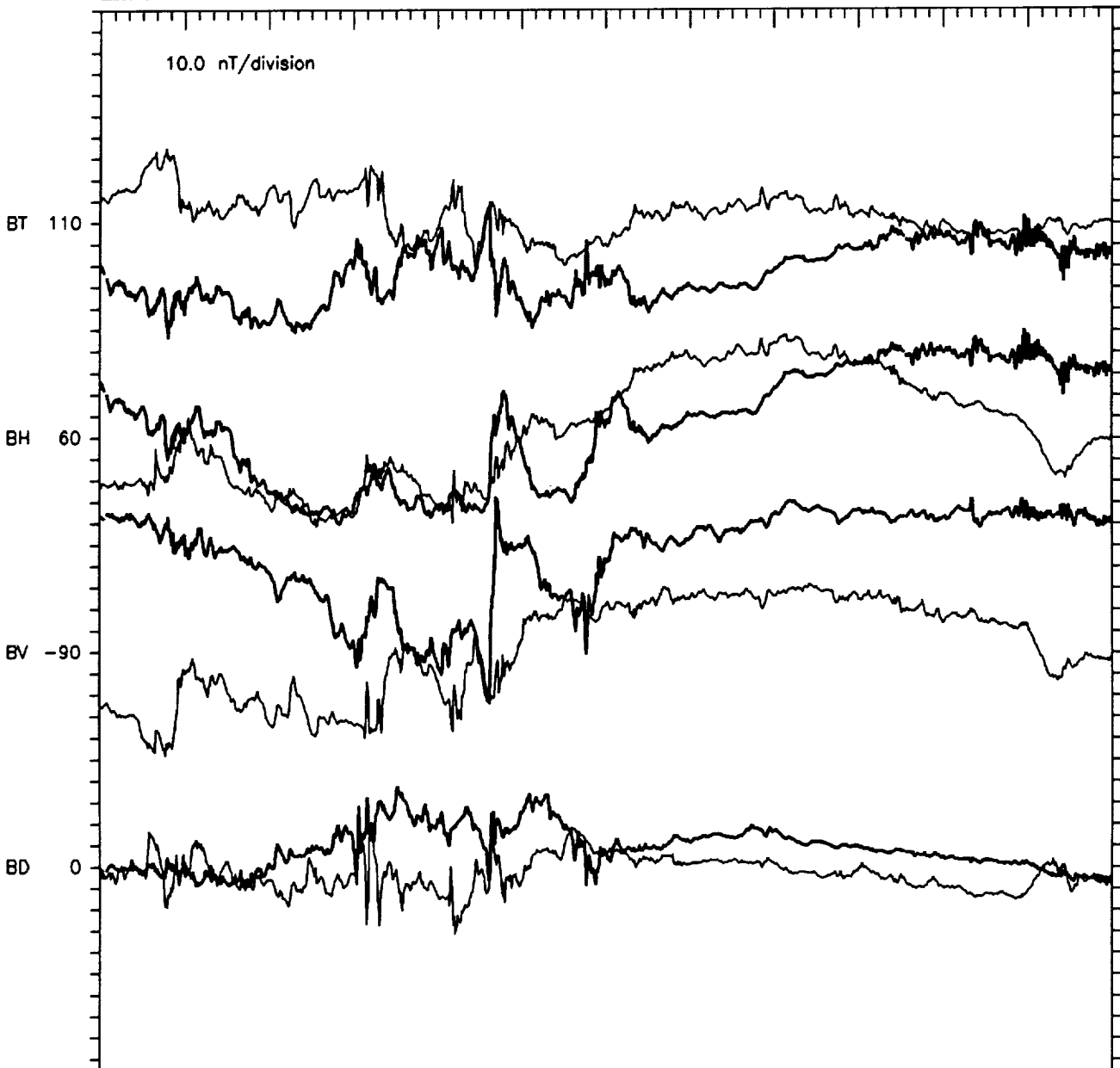


GOES 5 & 6 MAG DATA IN DIPOLE VDH COORDINATES
 1983 DAY232 AUG 20
 GEOLON, MAGLAT = 5(-74.3, 11.2) 6(-135.4, 4.8)



GOES 5 & 6 MAG DATA IN DIPOLE VDH COORDINATES
 1983 DAY233 AUG 21
 GEOLON, MAGLAT = 5(-74.4, 11.2) 6(-135.4, 4.8)

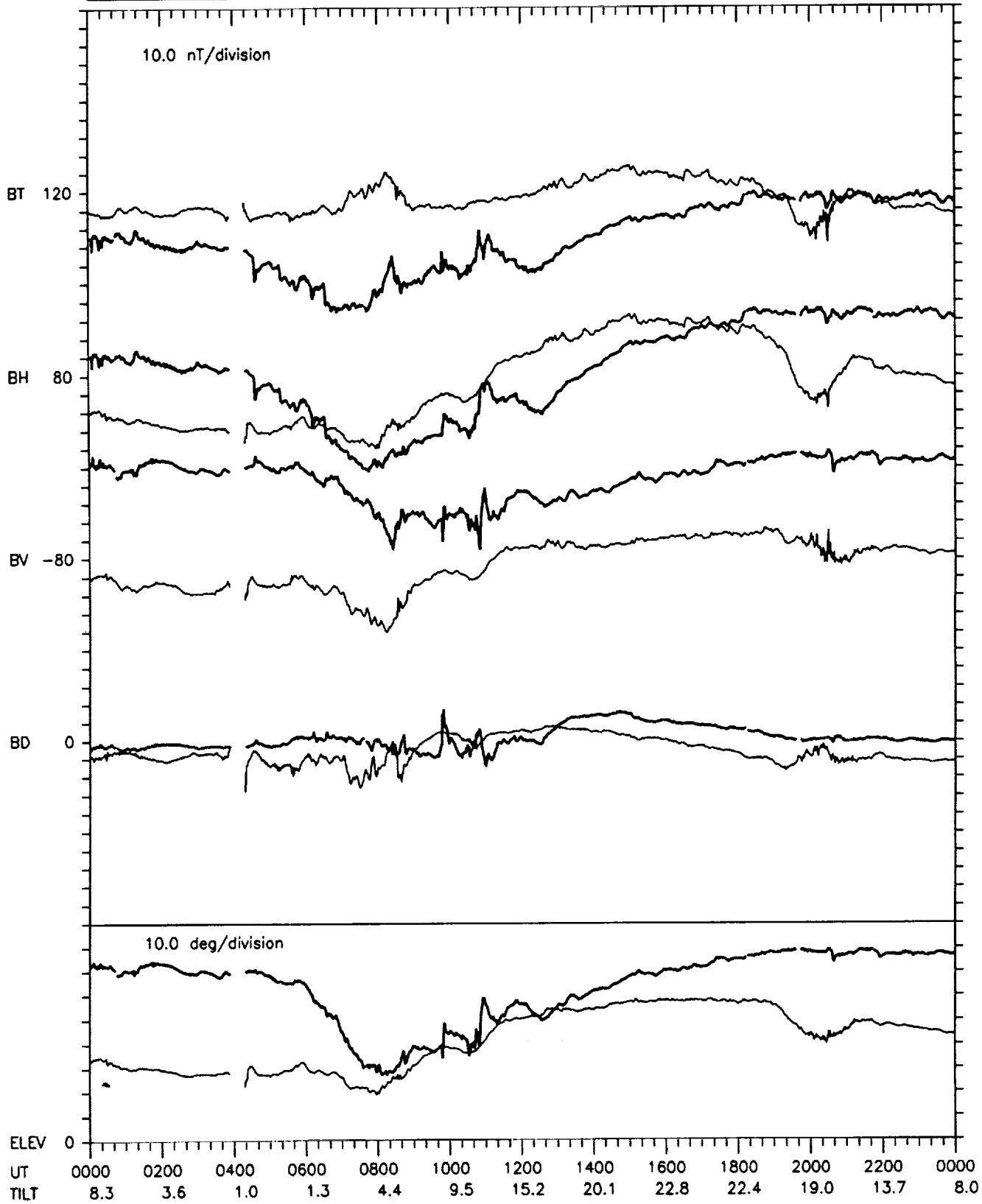
MLT 5 2000 2200 0000 0200 0400 0600 0800 1000 1200 1400 1600 1800
 MLT 6 1600 1800 2000 2200 0000 0200 0400 0600 0800 1000 1200 1400



UT 0000 0200 0400 0600 0800 1000 1200 1400 1600 1800 2000 2200 0000
 TILT 8.7 3.9 1.3 1.7 4.7 9.8 15.5 20.4 23.1 22.7 19.4 14.1 8.3

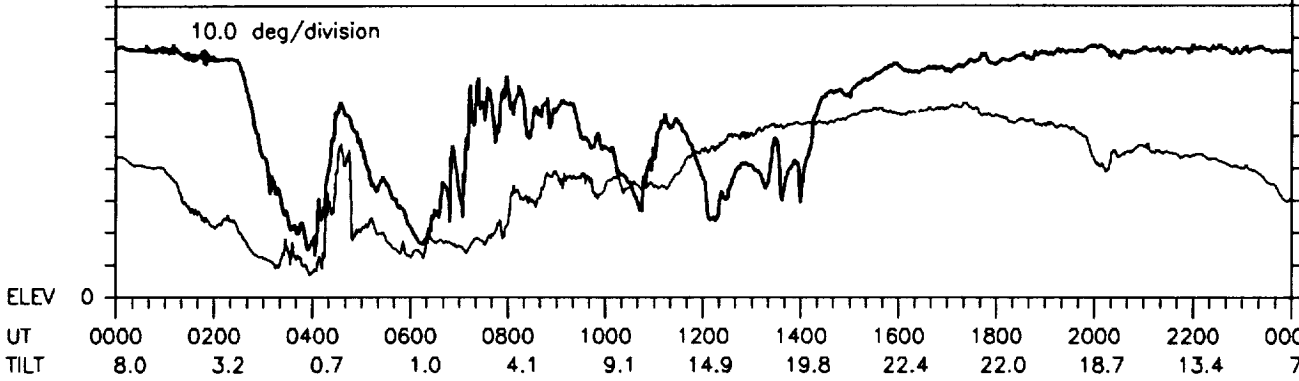
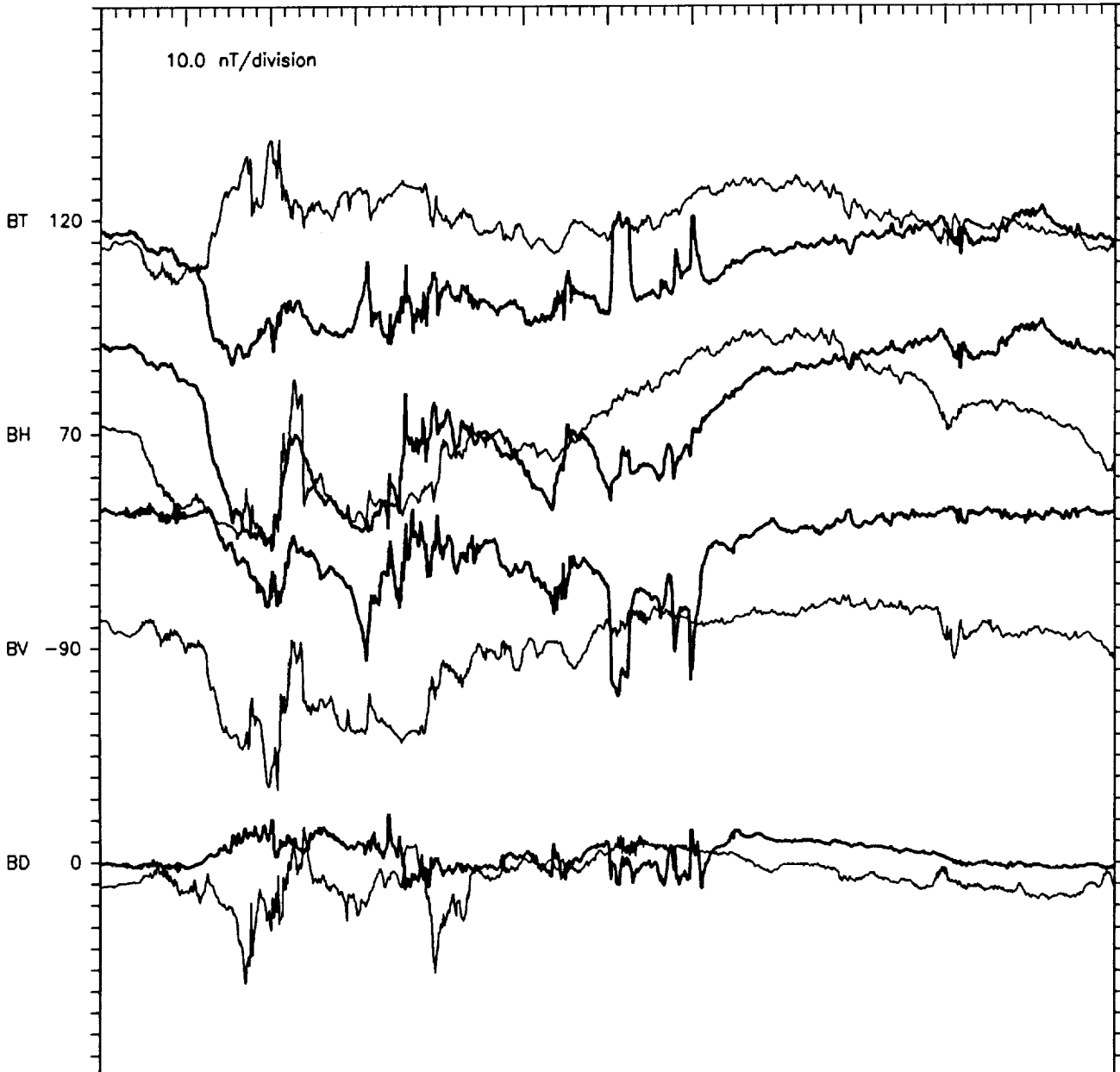
GOES 5 & 6 MAG DATA IN DIPOLE VDH COORDINATES
 1983 DAY234 AUG 22
 GEOLON, MAGLAT = 5(-74.4, 11.2) 6(-135.4, 4.8)

MLT 5 2000 2200 0000 0200 0400 0600 0800 1000 1200 1400 1600 1800
 MLT 6 1600 1800 2000 2200 0000 0200 0400 0600 0800 1000 1200 1400



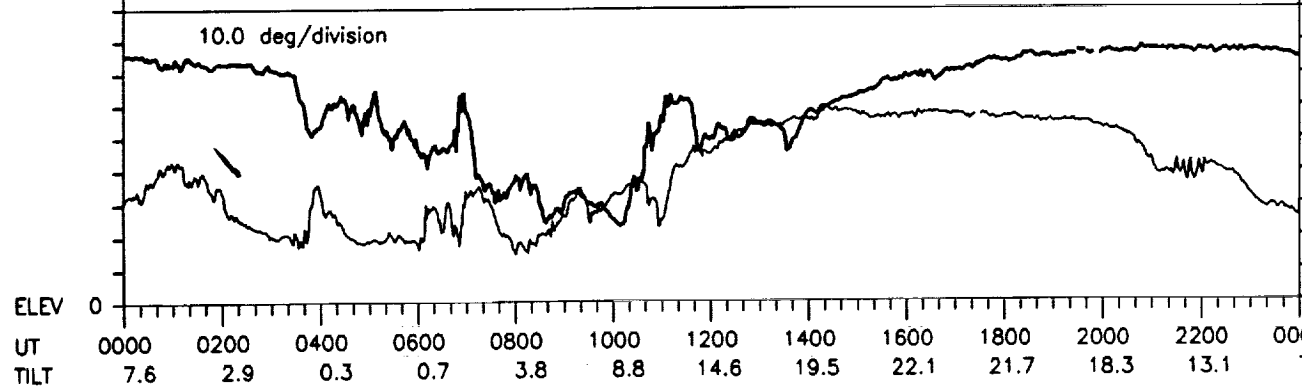
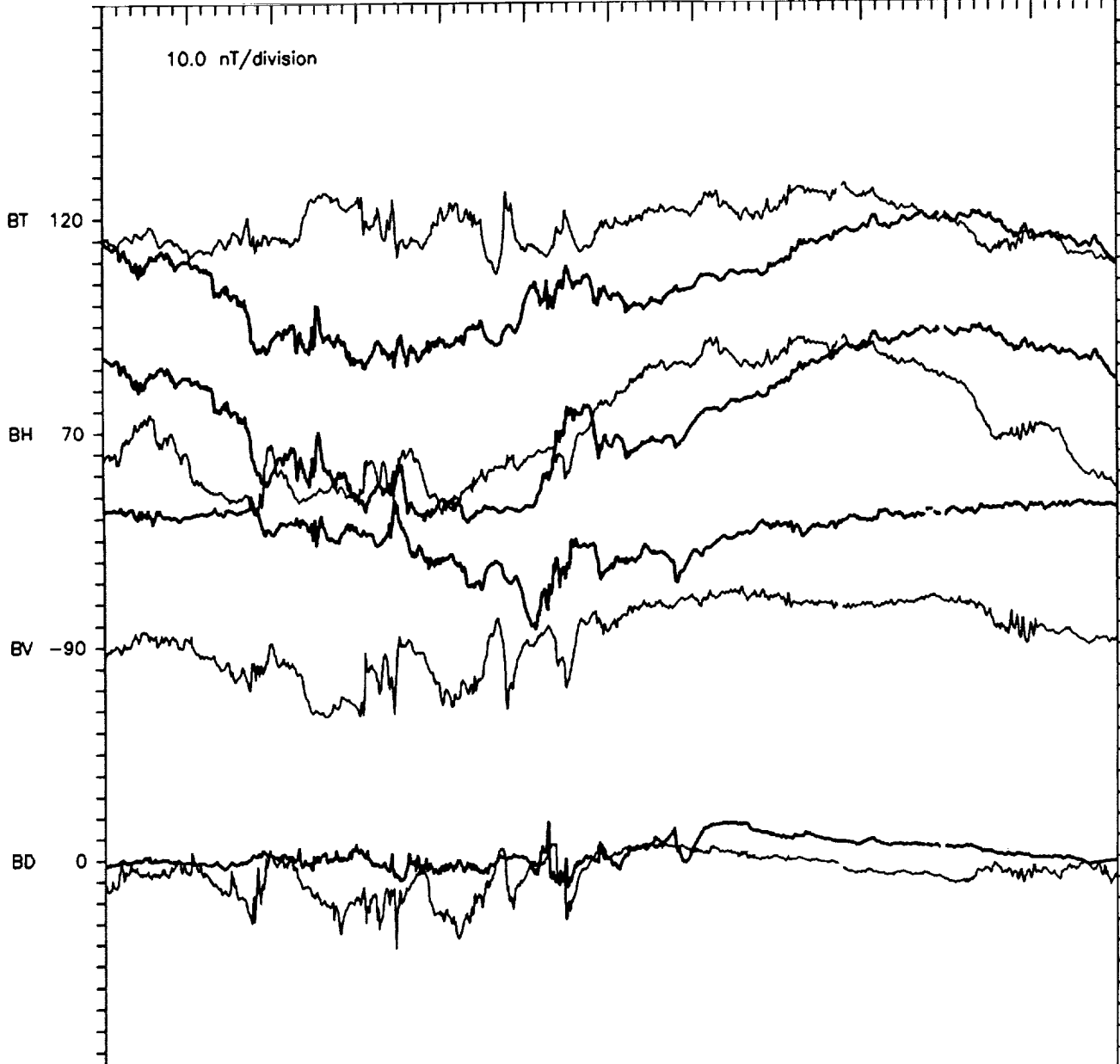
GOES 5 & 6 MAG DATA IN DIPOLE VDH COORDINATES
 1983 DAY235 AUG 23
 GEOLON, MAGLAT = 5(-74.4, 11.2) 6(-135.4, 4.8)

MLT 5 2000 2200 0000 0200 0400 0600 0800 1000 1200 1400 1600 1800
 MLT 6 1600 1800 2000 2200 0000 0200 0400 0600 0800 1000 1200 1400



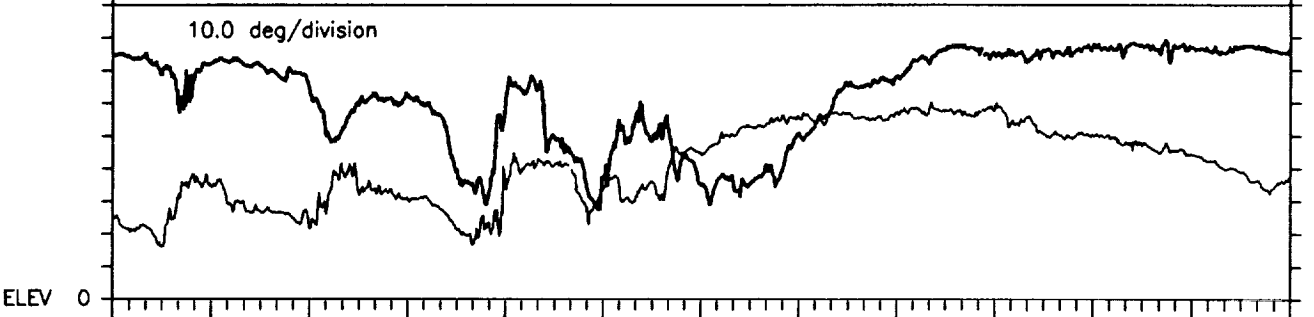
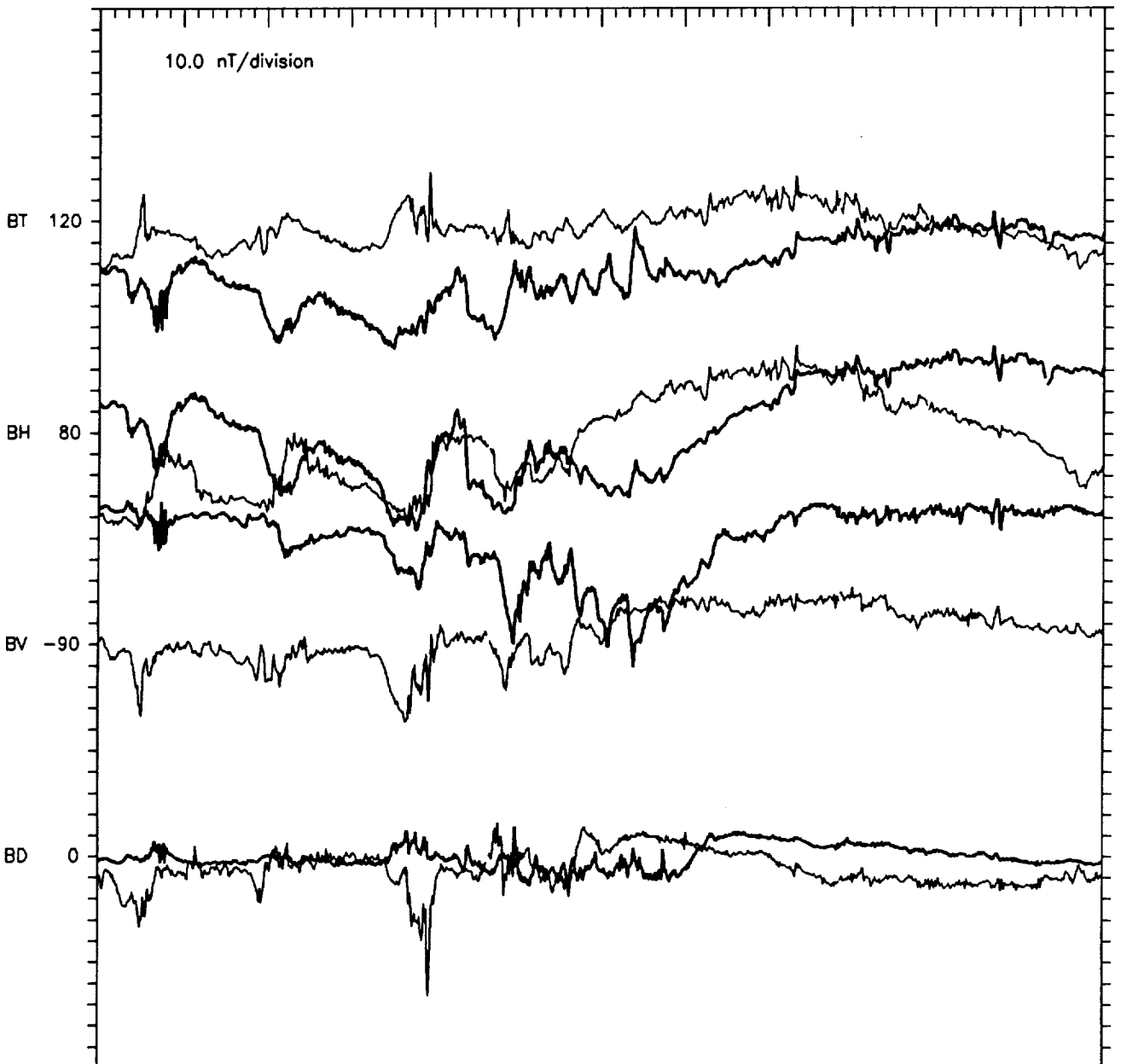
GOES 5 & 6 MAG DATA IN DIPOLE VDH COORDINATES
 1983 DAY236 AUG 24
 GEOLON, MAGLAT = 5(-74.4, 11.2) 6(-135.4, 4.8)

MLT 5 2000 2200 0000 0200 0400 0600 0800 1000 1200 1400 1600 1800
 MLT 6 1600 1800 2000 2200 0000 0200 0400 0600 0800 1000 1200 1400



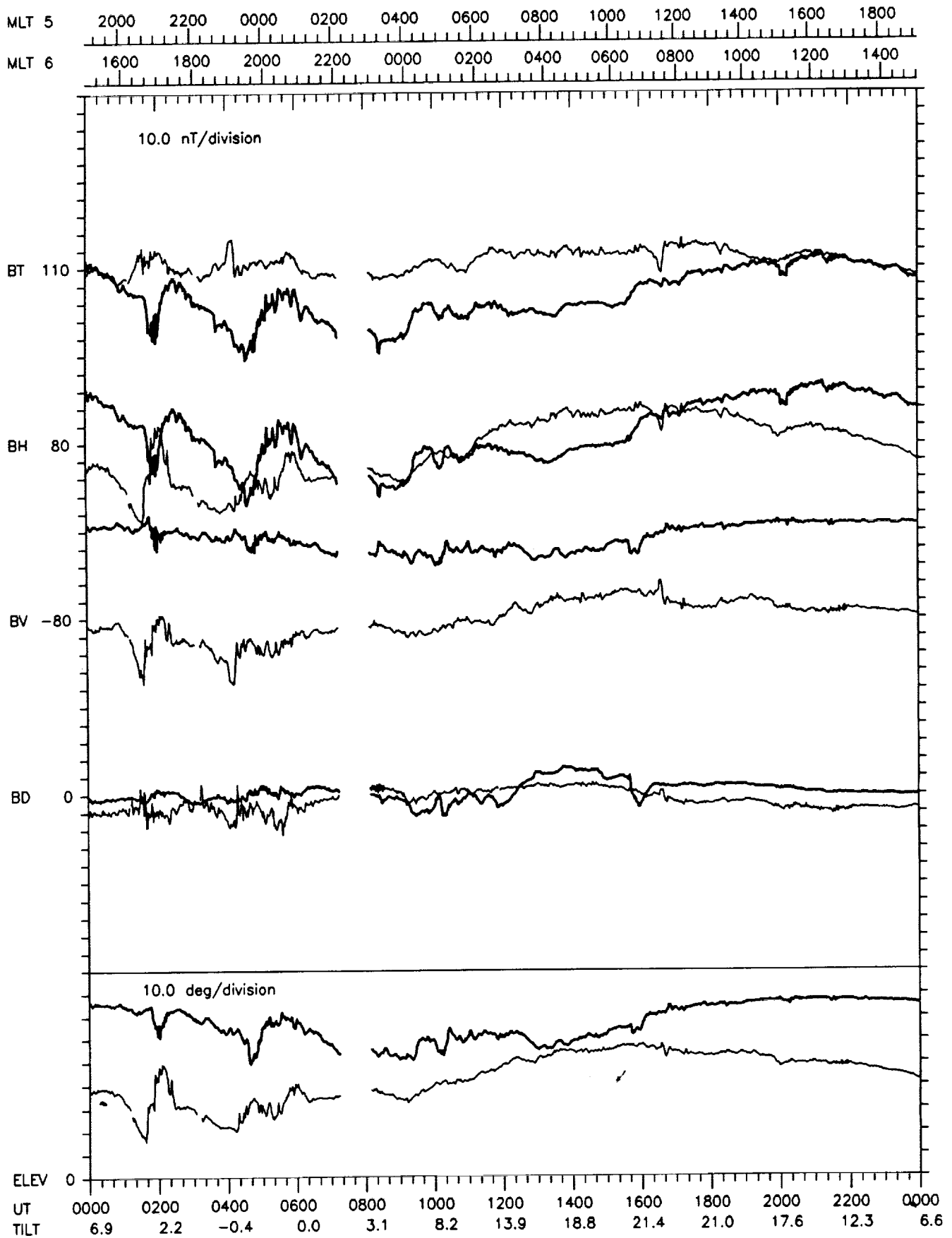
GOES 5 & 6 MAG DATA IN DIPOLE VDH COORDINATES
 1983 DAY237 AUG 25
 GEOLON, MAGLAT = 5(-74.4, 11.2) 6(-135.4, 4.8)

MLT 5 2000 2200 0000 0200 0400 0600 0800 1000 1200 1400 1600 1800
 MLT 6 1600 1800 2000 2200 0000 0200 0400 0600 0800 1000 1200 1400

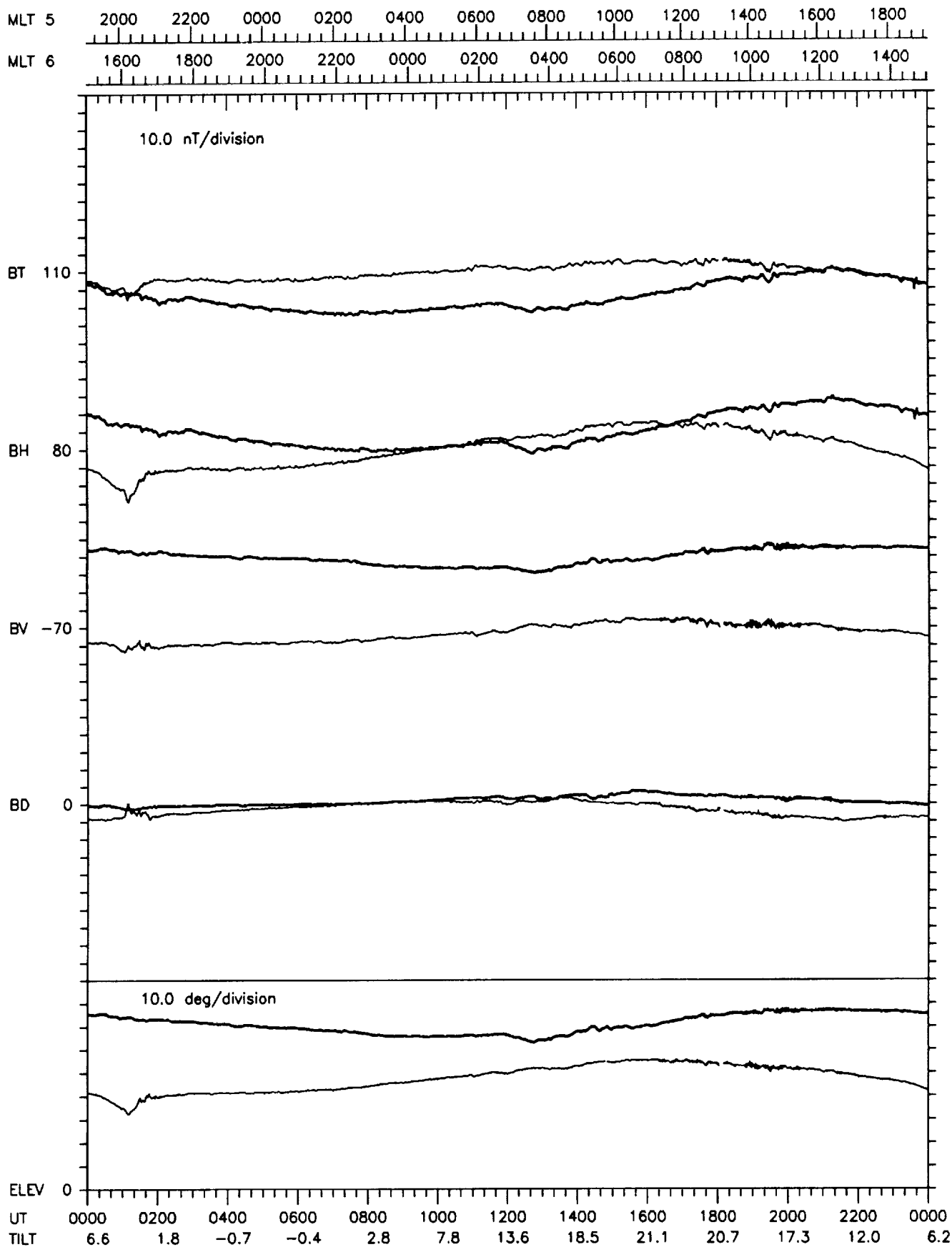


UT 0000 0200 0400 0600 0800 1000 1200 1400 1600 1800 2000 2200 0000
 TILT 7.3 2.5 0.0 0.3 3.4 8.5 14.2 19.1 21.8 21.4 18.0 12.7 6.9

GOES 5 & 6 MAG DATA IN DIPOLE VDH COORDINATES
 1983 DAY238 AUG 26
 GEOLON, MAGLAT = 5(-74.5, 11.2) 6(-135.4, 4.8)


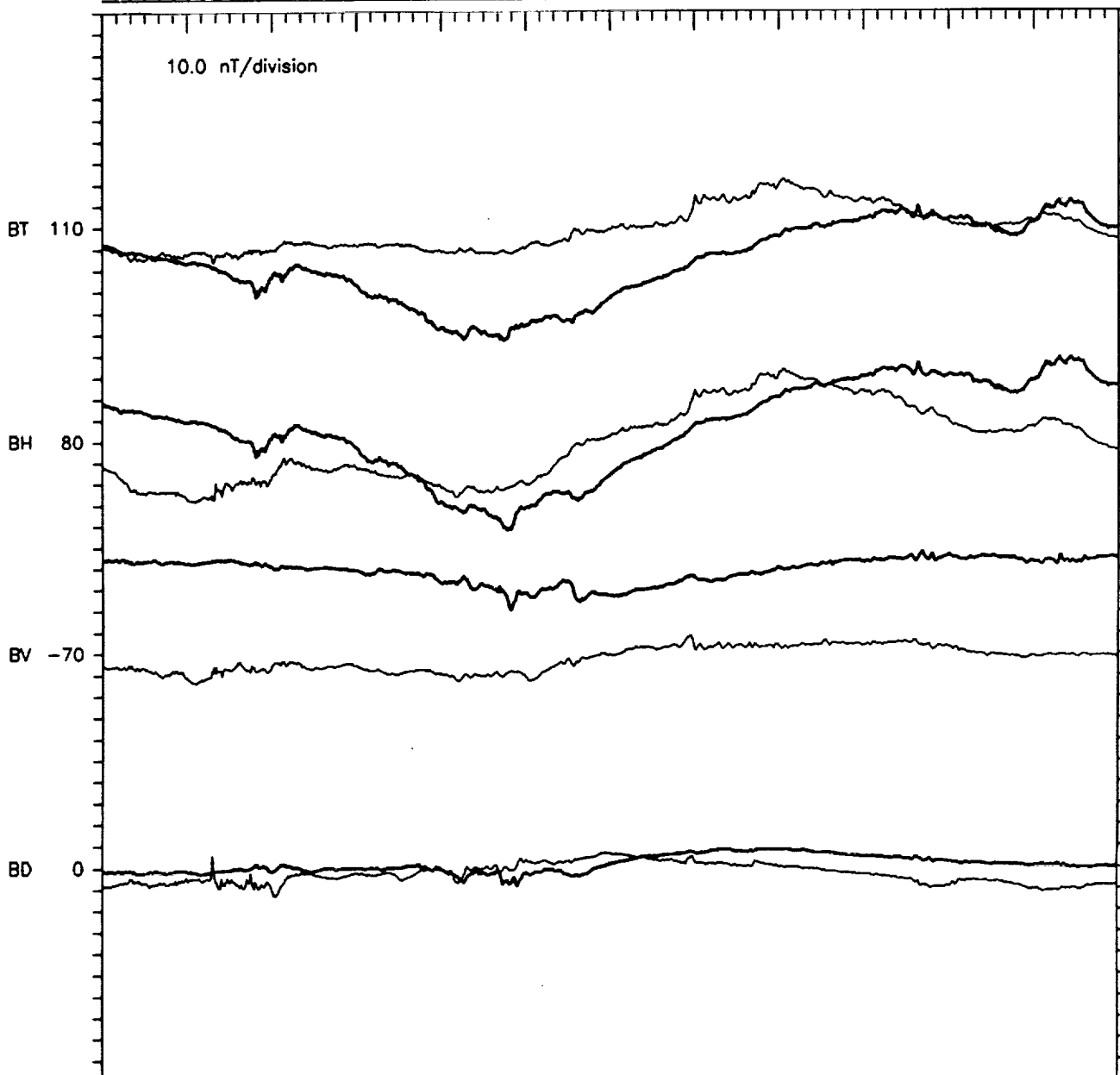


GOES 5 & 6 MAG DATA IN DIPOLE VDH COORDINATES
 1983 DAY239 AUG 27
 GEOLON, MAGLAT = 5(-74.5, 11.2) 6(-135.4, 4.8)



GOES 5 & 6 MAG DATA IN DIPOLE VDH COORDINATES
 1983 DAY240 AUG 28
 GEOLON, MAGLAT = 5(-74.5, 11.2) 6(-135.4, 4.8)

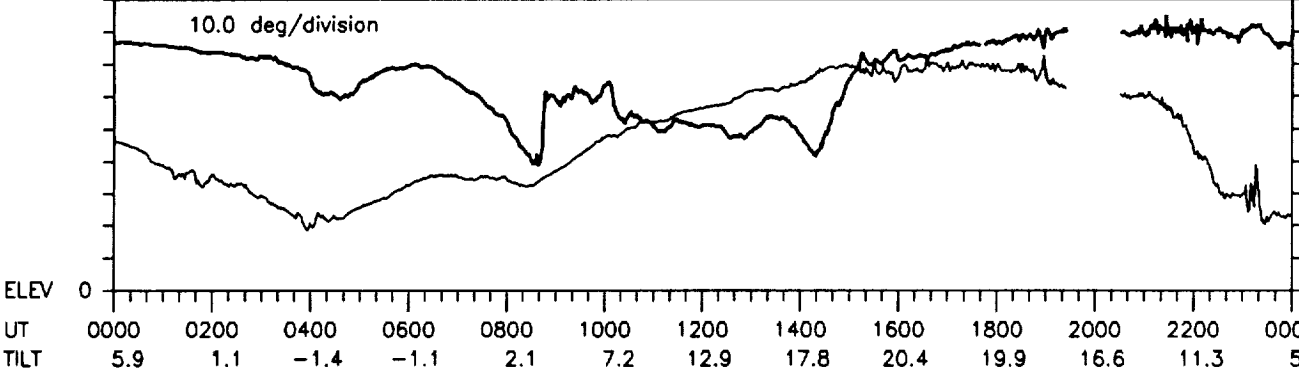
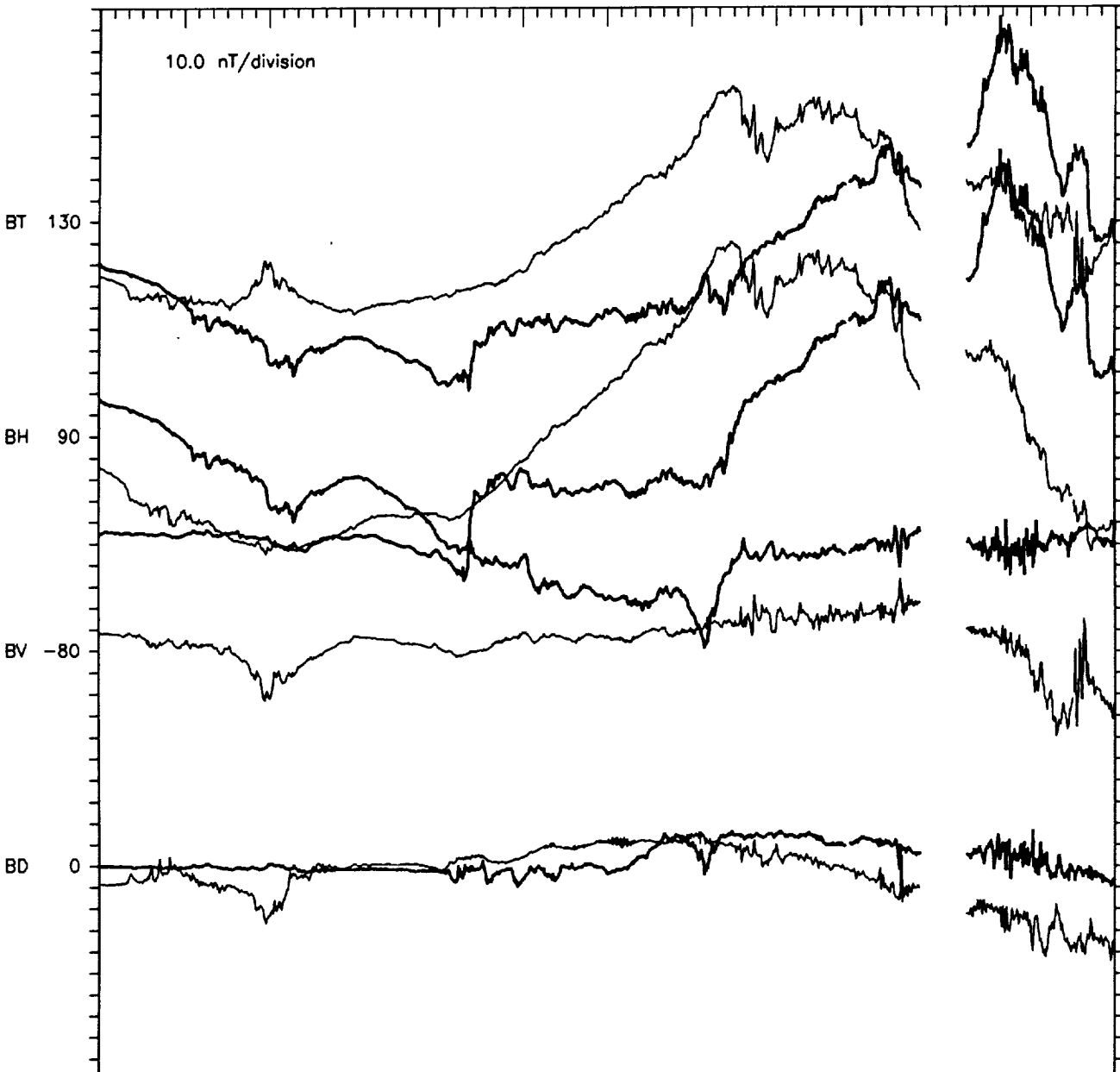
MLT 5 2000 2200 0000 0200 0400 0600 0800 1000 1200 1400 1600 1800
 MLT 6 1600 1800 2000 2200 0000 0200 0400 0600 0800 1000 1200 1400



UT 0000 0200 0400 0600 0800 1000 1200 1400 1600 1800 2000 2200 0000
 TILT 6.2 1.5 -1.1 -0.7 2.4 7.5 13.2 18.1 20.7 20.3 16.9 11.6 5.9

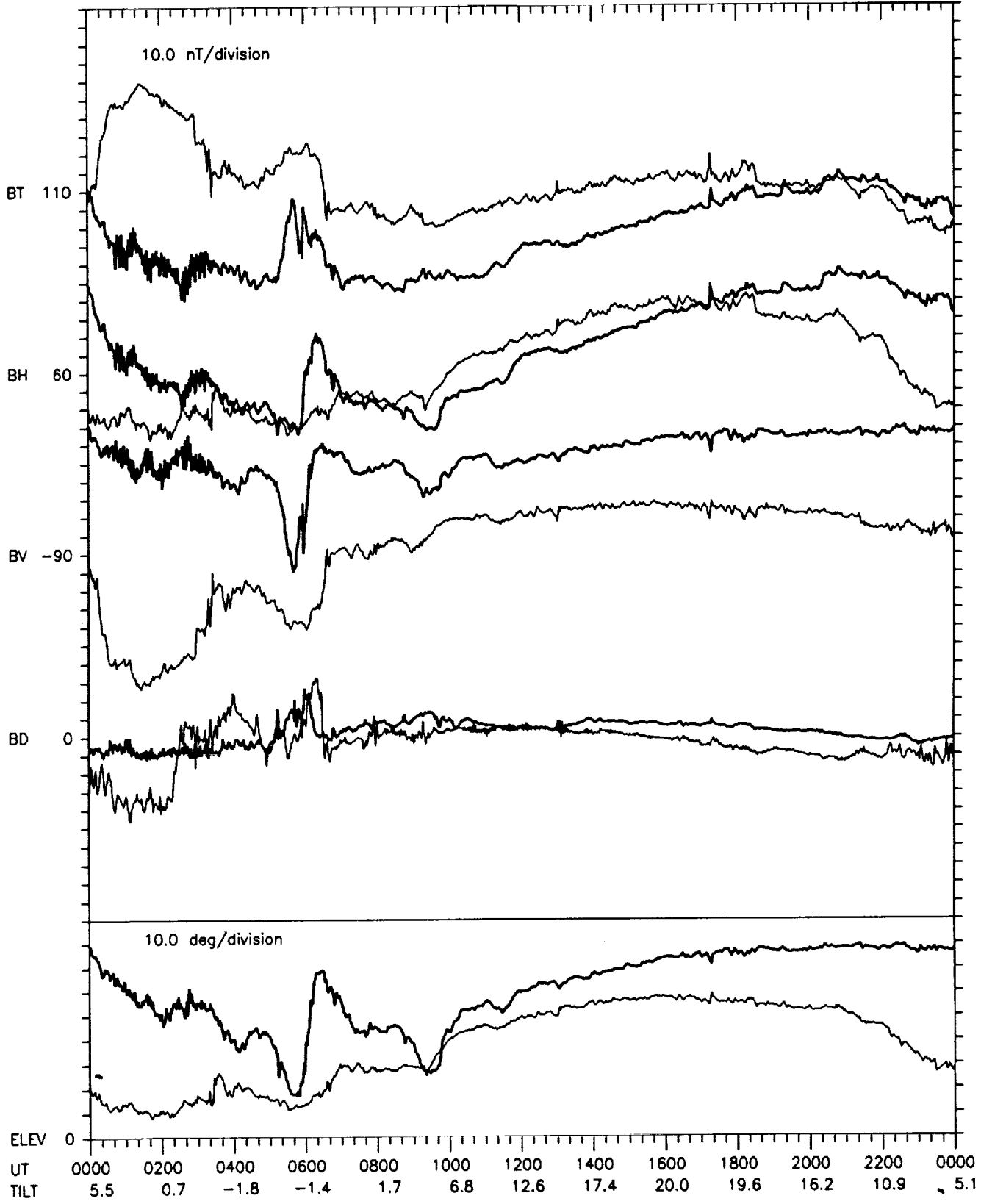
GOES 5 & 6 MAG DATA IN DIPOLE VDH COORDINATES
 1983 DAY241 AUG 29
 GEOLON, MAGLAT = 5(-74.5, 11.2) 6(-135.4, 4.8)

MLT 5 2000 2200 0000 0200 0400 0600 0800 1000 1200 1400 1600 1800
 MLT 6 1600 1800 2000 2200 0000 0200 0400 0600 0800 1000 1200 1400

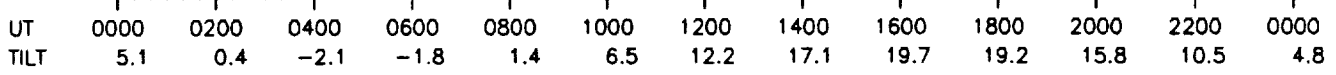
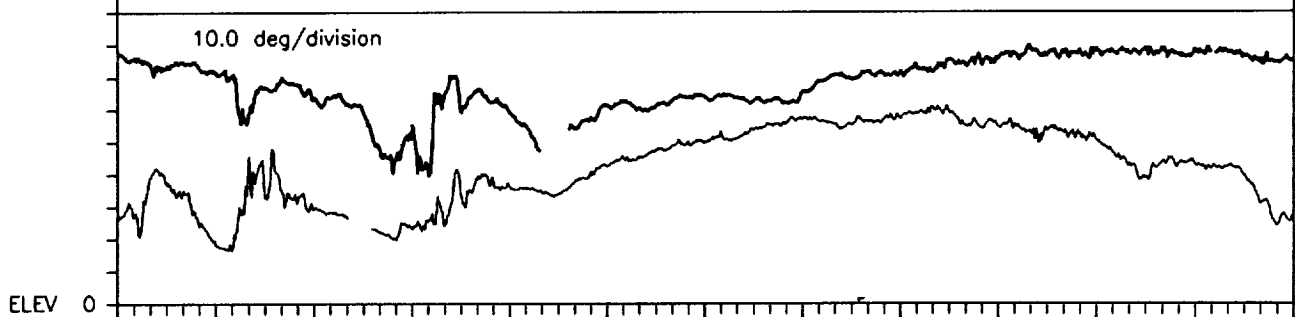
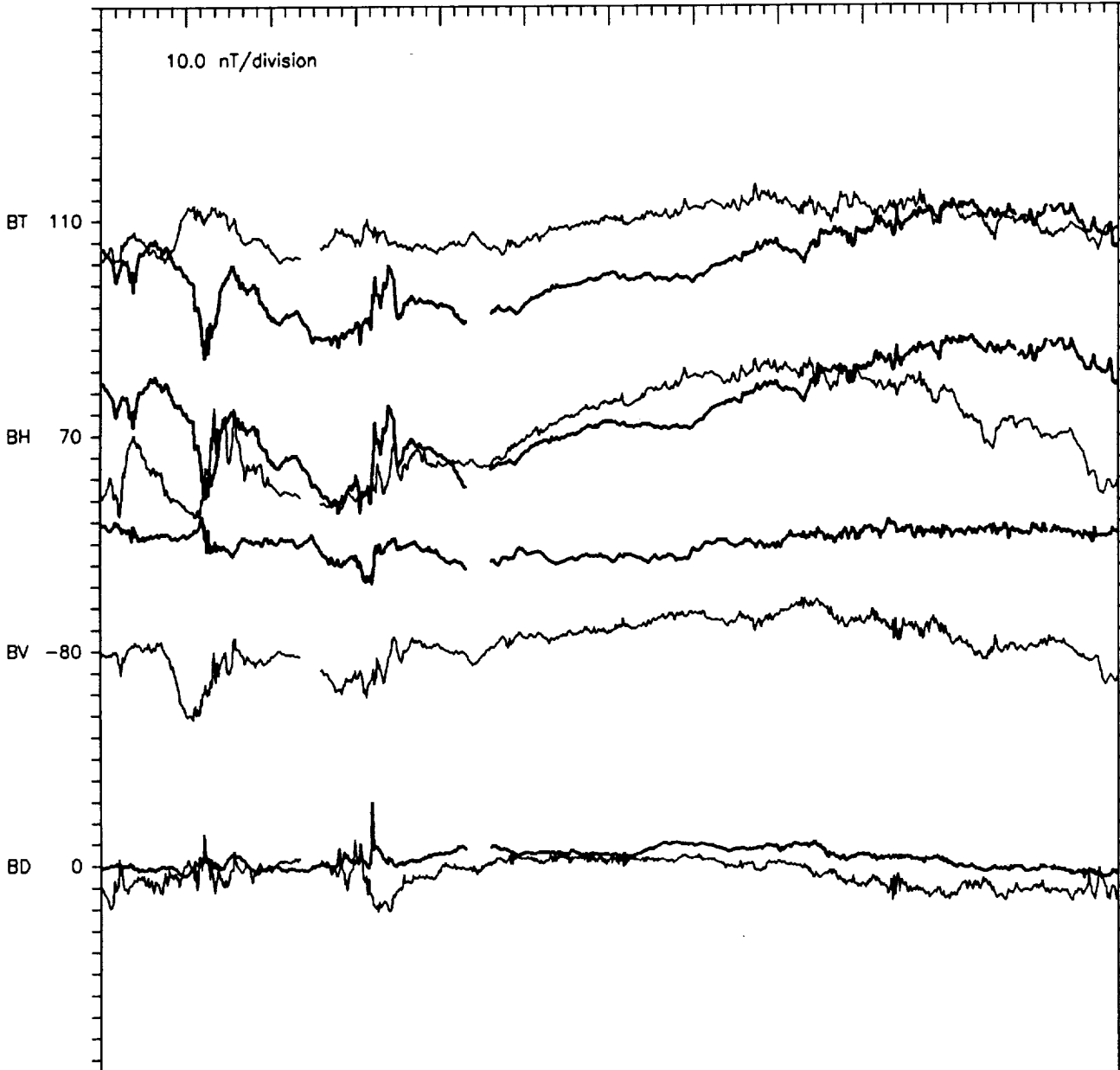



GOES 5 & 6 MAG DATA IN DIPOLE VDH COORDINATES
 1983 DAY242 AUG 30
 GEOLON, MAGLAT = 5(-74.6, 11.2) 6(-135.4, 4.8)

MLT 5 2000 2200 0000 0200 0400 0600 0800 1000 1200 1400 1600 1800
 MLT 6 1600 1800 2000 2200 0000 0200 0400 0600 0800 1000 1200 1400

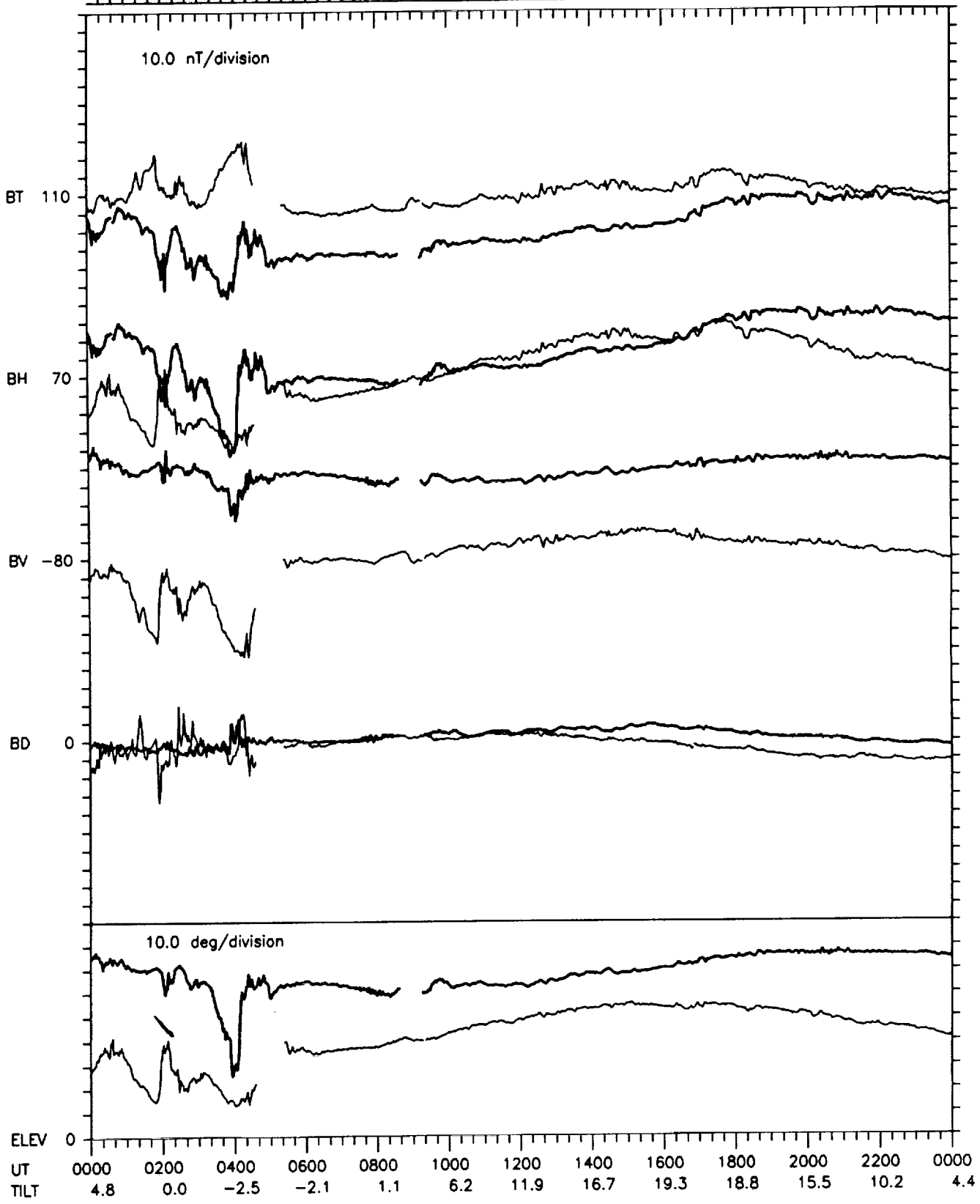


GOES 5 & 6 MAG DATA IN DIPOLE VDH COORDINATES
 1983 DAY243 AUG 31
 GEOLON, MAGLAT = 5(-74.6, 11.2) 6(-135.4, 4.8)



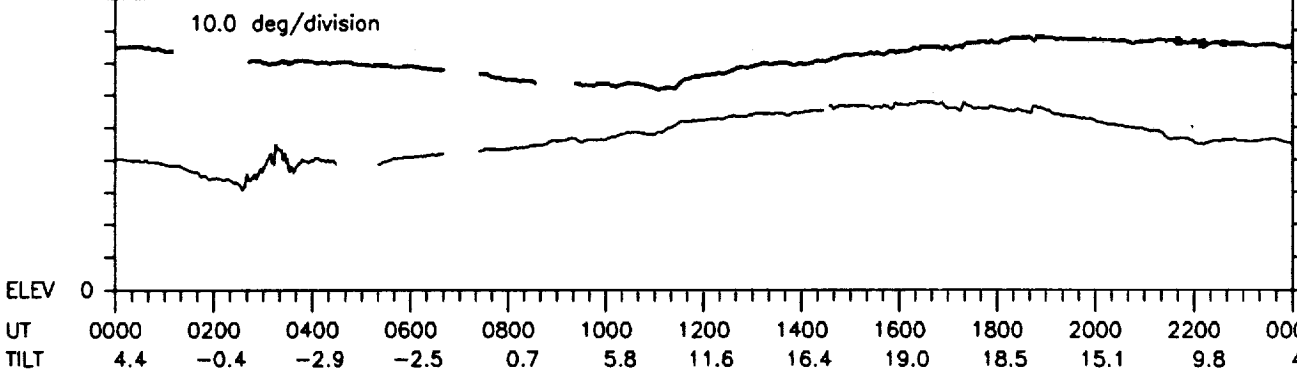
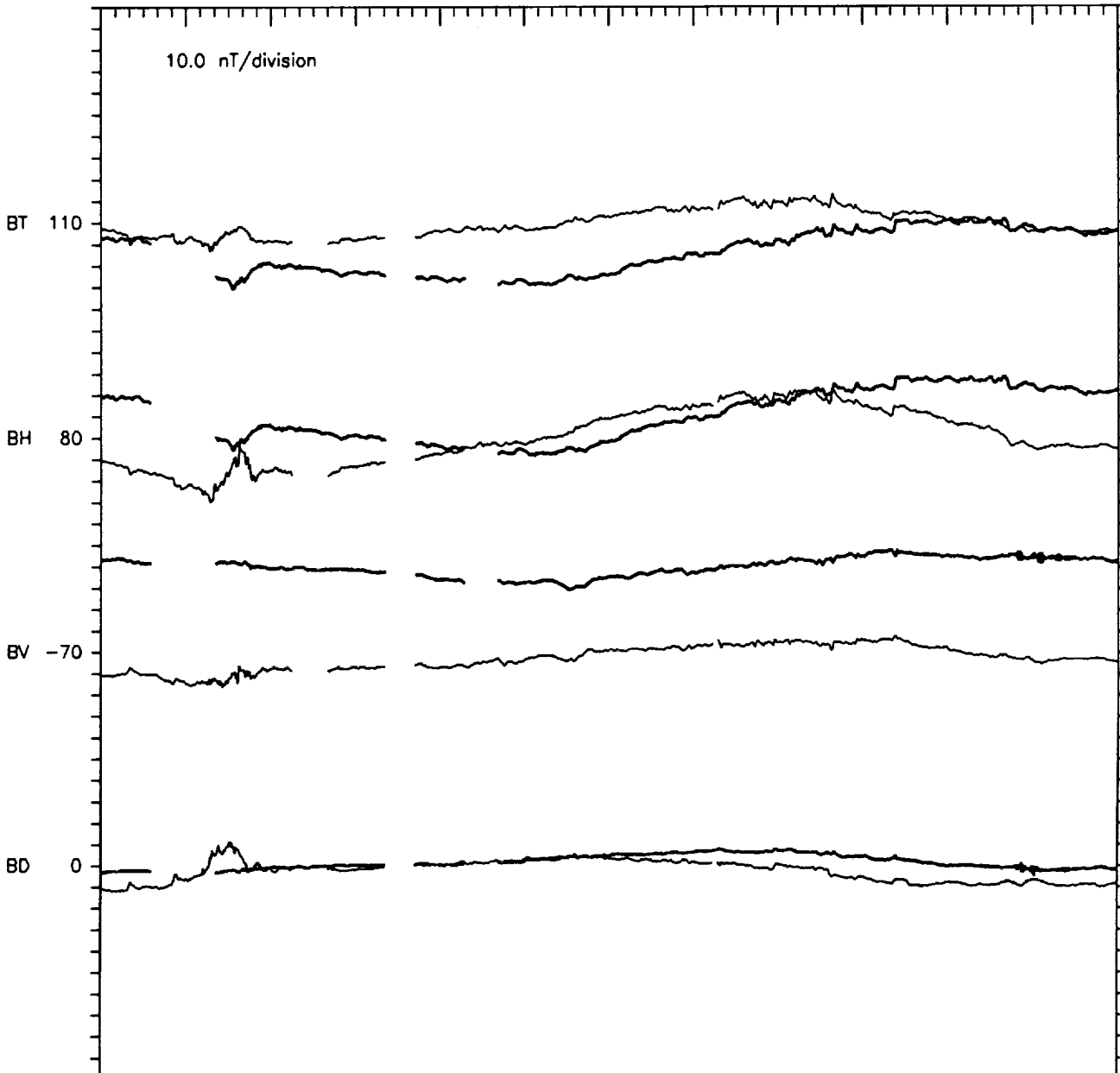
GOES 5 & 6 MAG DATA IN DIPOLE VDH COORDINATES
 1983 DAY244 SEP 1
 GEOLON, MAGLAT = 5(-74.6, 11.2) 6(-135.4, 4.8)

MLT 5 2000 2200 0000 0200 0400 0600 0800 1000 1200 1400 1600 1800
 MLT 6 1600 1800 2000 2200 0000 0200 0400 0600 0800 1000 1200 1400



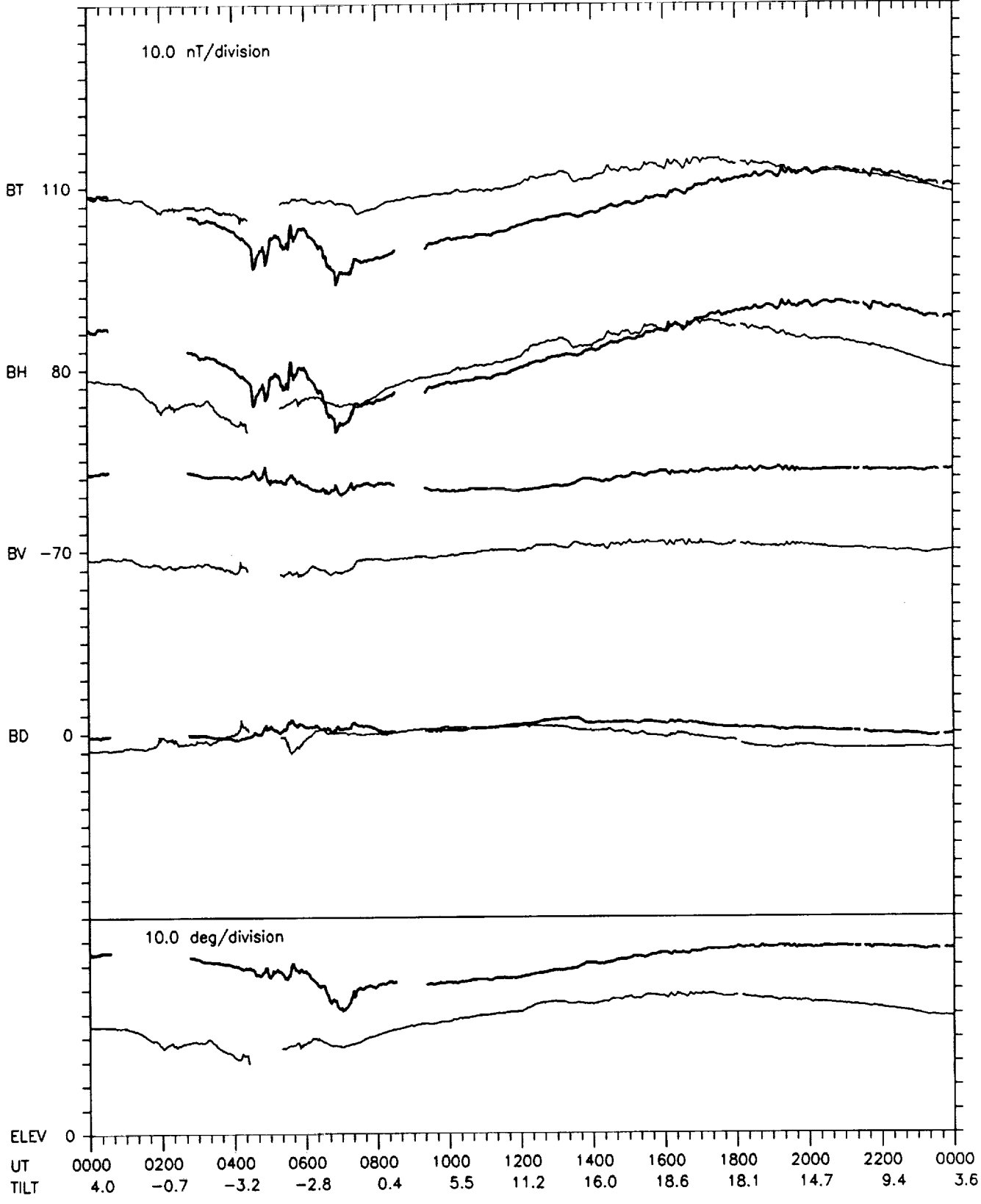
GOES 5 & 6 MAG DATA IN DIPOLE VDH COORDINATES
 1983 DAY245 SEP 2
 GEOLON, MAGLAT = 5(-74.7, 11.2) 6(-135.4, 4.8)

MLT 5 2000 2200 0000 0200 0400 0600 0800 1000 1200 1400 1600 1800
 MLT 6 1600 1800 2000 2200 0000 0200 0400 0600 0800 1000 1200 1400

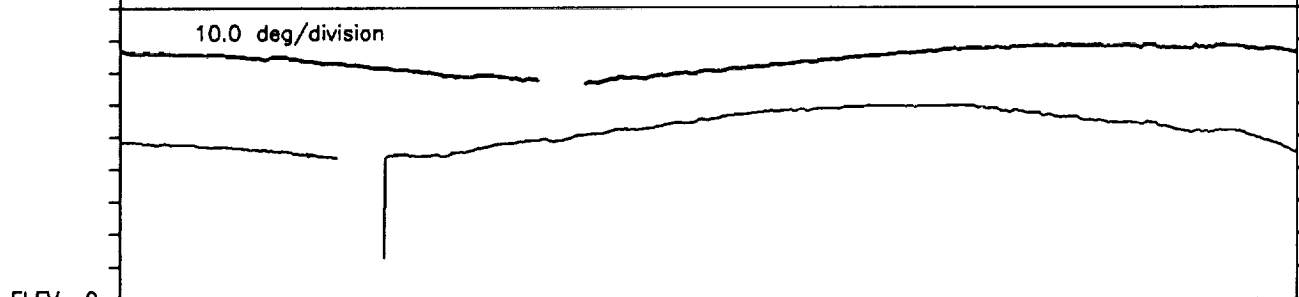
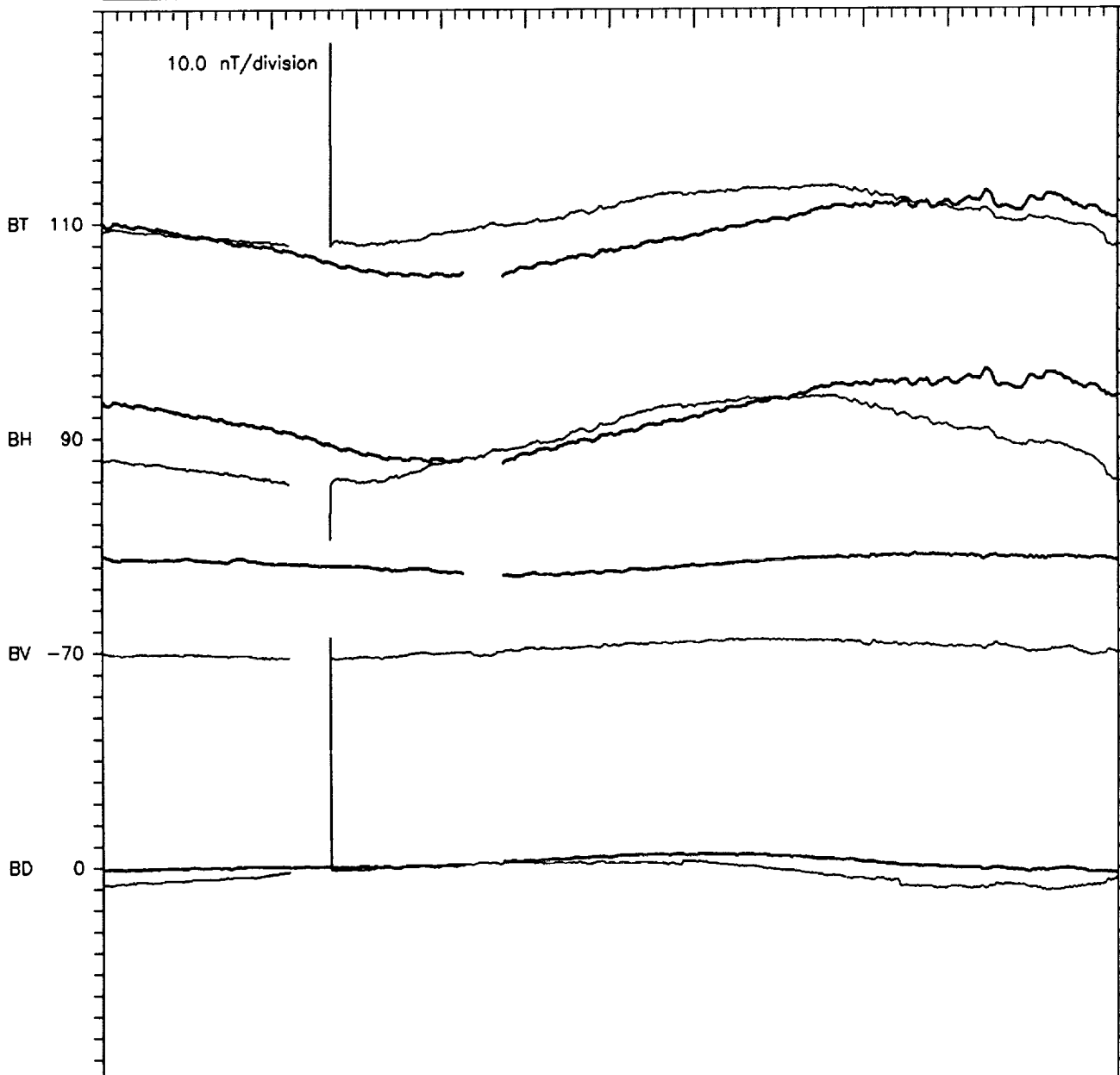



GOES 5 & 6 MAG DATA IN DIPOLE VDH COORDINATES
 1983 DAY246 SEP 3
 GEOLON, MAGLAT = 5(-74.8, 11.2) 6(-135.4, 4.8)

MLT 5 2000 2200 0000 0200 0400 0600 0800 1000 1200 1400 1600 1800
 MLT 6 1600 1800 2000 2200 0000 0200 0400 0600 0800 1000 1200 1400



GOES 5 & 6 MAG DATA IN DIPOLE VDH COORDINATES
 1983 DAY247 SEP 4
 GEOLON, MAGLAT = 5(-74.8, 11.2) 6(-135.4, 4.8)



UT	0000	0200	0400	0600	0800	1000	1200	1400	1600	1800	2000	2200	0000
TILT	3.6	-1.1	-3.6	-3.2	0.0	5.1	10.9	15.7	18.2	17.7	14.3	9.0	3.3

