

Manuscript version: Author's Accepted Manuscript

The version presented in WRAP is the author's accepted manuscript and may differ from the published version or Version of Record.

Persistent WRAP URL:

<http://wrap.warwick.ac.uk/151419>

How to cite:

Please refer to published version for the most recent bibliographic citation information. If a published version is known of, the repository item page linked to above, will contain details on accessing it.

Copyright and reuse:

The Warwick Research Archive Portal (WRAP) makes this work by researchers of the University of Warwick available open access under the following conditions.

Copyright © and all moral rights to the version of the paper presented here belong to the individual author(s) and/or other copyright owners. To the extent reasonable and practicable the material made available in WRAP has been checked for eligibility before being made available.

Copies of full items can be used for personal research or study, educational, or not-for-profit purposes without prior permission or charge. Provided that the authors, title and full bibliographic details are credited, a hyperlink and/or URL is given for the original metadata page and the content is not changed in any way.

Publisher's statement:

Please refer to the repository item page, publisher's statement section, for further information.

For more information, please contact the WRAP Team at: wrap@warwick.ac.uk.

5G Embraces Satellites for 6G Ubiquitous IoT: Basic Models for Integrated Satellite Terrestrial Networks

Xinran Fang, Wei Feng, *Senior Member, IEEE*, Te Wei, Yunfei Chen, *Senior Member, IEEE*,
Ning Ge, *Member, IEEE*, and Cheng-Xiang Wang, *Fellow, IEEE*

Abstract—Terrestrial communication networks mainly focus on users in urban areas but have poor coverage performance in harsh environments, such as mountains, deserts, and oceans. Satellites can be exploited to extend the coverage of terrestrial fifth-generation (5G) networks. However, satellites are restricted by their high latency and relatively low data rate. Consequently, the integration of terrestrial and satellite components has been widely studied, to take advantage of both sides and enable the seamless broadband coverage. Due to the significant differences between satellite communications (SatComs) and terrestrial communications (TerComs) in terms of channel fading, transmission delay, mobility, and coverage performance, the establishment of an efficient hybrid satellite-terrestrial network (HSTN) still faces many challenges. In general, it is difficult to decompose a HSTN into a sum of separate satellite and terrestrial links due to the complicated coupling relationships therein. To uncover the complete picture of HSTNs, we regard the HSTN as a combination of basic cooperative models that contain the main traits of satellite-terrestrial integration but are much simpler and thus more tractable than the large-scale heterogeneous HSTNs. In particular, we present three basic cooperative models, i.e., model X, model L, and model V, and provide a survey of the state-of-the-art technologies for each of them. We discuss future research directions towards establishing a cell-free, hierarchical, decoupled HSTN. We also outline open issues to envision an agile, smart, and secure HSTN for the sixth-generation (6G) ubiquitous Internet of Things (IoT).

Index Terms—Basic cooperative model, hybrid satellite-terrestrial network (HSTN), Internet of Things (IoT), resource

Copyright (c) 20xx IEEE. Personal use of this material is permitted. However, permission to use this material for any other purposes must be obtained from the IEEE by sending a request to pubs-permissions@ieee.org.

This work was supported in part by the National Key R&D Program of China under Grant 2020YFA0711301, the National Natural Science Foundation of China (Grant No. 61771286, 61922049, 61941104, 61960206006), the Fundamental Research Funds for the Central Universities under Grant 2242019R30001, the EU H2020 RISE TESTBED2 project under Grant 872172, the Beijing National Research Center for Information Science and Technology project under Grant BNR2020RC01016, the Nantong Technology Program under Grant JC2019115, and the Beijing Innovation Center for Future Chip. (*Corresponding author: Wei Feng.*)

X. Fang, W. Feng, T. Wei, and N. Ge are with the Beijing National Research Center for Information Science and Technology, Department of Electronic Engineering, Tsinghua University, Beijing 100084, China. X. Fang, W. Feng, and T. Wei contributed equally to this work. T. Wei is also with the Department of WLAN Development, Huawei Beijing Research Center, Beijing 100085, China (e-mail: fxr20@mails.tsinghua.edu.cn; fengwei@tsinghua.edu.cn; wei-t14@tsinghua.org.cn; gening@tsinghua.edu.cn).

Y. Chen is with the School of Engineering, University of Warwick, Coventry CV4 7AL, United Kingdom (e-mail: Yunfei.Chen@warwick.ac.uk).

C.-X. Wang is with the National Mobile Communications Research Laboratory, School of Information Science and Engineering, Southeast University, Nanjing, 210096, China, and also with the Purple Mountain Laboratories, Nanjing 211111, China (e-mail: chxwang@seu.edu.cn).

management, sixth-generation (6G).

I. INTRODUCTION

With the development of the fifth-generation (5G) communication networks, the world has witnessed a huge shift in the daily lives of people. People are not merely content to use the network to deliver messages but use it to interact with everything. Undoubtedly, the era of the Internet of Things (IoT) is around the corner. Numerous items, such as sensors, vehicles, tablets, and wearable devices, are joining the network, fostering a series of techniques and applications. For example, by leveraging the autonomous inspection of monitors, intelligent transportation [1]–[3], coastal monitoring [4], [5] and smart agriculture [6] are rapidly evolving. In addition, the agile measurement of sensors enables autonomous driving [7], smart health care [8] and fast disaster recovery [9]. To accelerate the development of these applications, accompanying technologies such as machine learning [10], unmanned aerial vehicle (UAV) communications [11], [12], and blockchain [13] have been introduced to tackle communication, computation and security challenges. However, the items to be connected are widely distributed. For remote areas such as seas, mountains, and depopulated zones, traditional cellular base stations (BSs) are still difficult to deploy [14]. In this sense, satellites could provide global coverage, and it is necessary to combine satellite communications (SatComs) and terrestrial communications (TerComs) to support the coming ubiquitous IoT.

When discussing SatComs, there are several problems that need to be taken into account. First, the distance of a satellite link is much longer than that of a terrestrial link. Thus, the path loss of SatComs is usually very high, which requires ground terminals to be equipped with high-power transmitters and high-sensitivity receivers. As a result, it is difficult to keep terminals small. Second, the beam spots from adjacent satellites may overlap, resulting in severe inter-satellite interference. The cost of providing broadband communication services via satellites is very high. Thus, combining satellite and terrestrial networks to make use of the wide coverage of satellites and the high capacity of terrestrial networks in the sixth-generation (6G) era is of great interest [15].

There have been a few key milestones in the conceptualization and development of hybrid satellite-terrestrial networks (HSTNs). The concept of HSTNs originated in 1964 [16] and 1965 [17], [18], where mutual interference between terrestrial

Table I: Abbreviations.

| Abbreviation | Full name |
|--------------|---|
| 3GPP | 3rd Generation Partnership Project |
| 4G | fourth-generation |
| 5G | fifth-generation |
| 6G | sixth-generation |
| ADMM | alternating direction method of multipliers |
| AF | amplify-and-forward |
| ASER | average symbol error rate |
| BCR | benefit-to-cost ratio |
| BS | base station |
| CCI | co-channel interference |
| CNR | carrier-to-noise ratio |
| CSI | channel state information |
| DF | decode-and-forward |
| EC | ergodic capacity |
| eMBB | enhanced mobile broadband |
| FT | fixed terminal |
| GEO | geostationary earth orbit |
| GMT | ground mobile terminal |
| HAP | high-altitude platform |
| HMT | hybrid mobile terminal |
| HSTN | hybrid satellite-terrestrial network |
| ICN | information-centric networking |
| IoT | Internet of Things |
| IP | Internet Protocol |
| ITU | International Telecommunication Union |
| LEO | low earth orbit |
| MEC | mobile edge computing |
| MEO | middle earth orbit |
| MGF | moment generating function |
| MIMO | multiple input multiple output |
| MISO | multiple input single output |
| MMSE | minimum mean squared error |
| mMTC | massive machine-type of communication |
| mmWave | millimeter wave |
| MPSK | multiple phase shift keying |
| MTCP | multipath transmission control protocol |
| MRC | maximum ratio combination |
| NFV | network function virtualization |
| NOMA | nonorthogonal multiple access |
| NR | new radio |
| NTN | non-terrestrial network |
| OP | outage probability |
| PU | primary user |
| QoS | quality of service |
| RTT | round trip time |
| SaT5G | satellite and terrestrial network for 5G |
| SatCom | satellite communication |
| SC | selective combination |
| SDN | software defined networking |
| SER | symbol error rate |
| SFT | satellite fixed terminal |
| SIMO | single input multiple output |
| SINR | signal-to-interference-plus-noise ratio |
| SISO | single input single output |
| SMT | satellite mobile terminal |
| SNR | signal-to-noise ratio |
| ST | satellite terminal |
| SU | second user |
| TerCom | terrestrial communication |
| TBS | terrestrial base station |
| UAV | unmanned aerial vehicle |

BSs (TBSs) and fixed terminals (FTs) was studied. In 1983, Lee *et al.* first introduced the concept of mobile satellite and terrestrial system symbiosis and discussed key issues [19]. Later, in 1988, Richharia *et al.* introduced the synergy of mobile satellites and terrestrial systems [20]. In 1992, Caini *et al.* introduced a satellite-terrestrial system and evaluated

the co-channel interference (CCI) [21]. The interference from terrestrial sources to satellite receivers was investigated in 1992 [22] and 1993 [23]. In 1995, Ananasso *et al.* considered the integration of SatComs and TerComs [24]. In 1996, Bond *et al.* proposed the same idea as that in [24] from a business perspective [25].

Currently, with the development of 5G networks, the integration of satellites and 5G networks has attracted much attention from standardization organizations, companies and research institutes. Several organizations, such as the 3rd Generation Partnership Project (3GPP) and the International Telecommunication Union (ITU), have set up special working groups for the standardization of HSTNs. The ITU has proposed four application scenarios for satellite-5G integration and the key factors that must be considered to support these scenarios, such as intelligent routing and dynamic caching. The 3GPP has defined the deployment scenarios of non-terrestrial networks (NTNs) for 5G, including 8 enhanced mobile broadband (eMBB) scenarios and 2 massive machine-type communication (mMTC) scenarios [26]. Some enterprises have also conducted research on satellite-terrestrial integration. In 2018, Satellite and Terrestrial Network for 5G (SaT5G) experimentally demonstrated the architecture of HSTNs, where a pre-5G test platform using the software defined networking (SDN), network function virtualization (NFV) and mobile edge computing (MEC) technologies was integrated with geostationary earth orbit (GEO) satellites [27]. By February 2020, SaT5G had finished the 5G hybrid backhaul demonstration on the Zodiac Inflight Innovations testbed, which not only adopts the network virtualization of both satellite and terrestrial components but also achieves integrated resource management and orchestration [28]. In September 2020, European Space Agency announced the completion of the SatNex IV project and completed an early assessment of transforming promising terrestrial telecommunication technologies into space applications [29].

To date, several survey papers have reviewed HSTNs from different perspectives. In particular, Burkhart *et al.* investigated channel models and terrestrial interference for satellite television broadcasts [30]. Focusing on the transportation and network layers, Taleb *et al.* investigated the challenges, opportunities, and solutions for HSTNs [31]. Niephaus *et al.* conducted a survey on the quality of service (QoS) provision in HSTNs [32]. Liu *et al.* reviewed network designs and optimization of HSTNs [33]. Wang *et al.* provided a generic overview of the representative architectures, present research and evaluation works of different satellite-terrestrial networks [34]. These surveys have provided very useful discussions on the concepts, challenges, and key technologies of HSTNs. However, to the best of our knowledge, basic cooperative models for HSTNs have not been investigated.

Due to the significant differences between SatComs and TerComs in terms of channel fading, transmission delay, mobility, and coverage performance, a large-scale HSTN cannot be simply decomposed into a sum of separate satellite and terrestrial links. The gap between micro link analysis and macro network evaluation needs to be filled to uncover the complete picture of HSTNs. Towards this end, we may

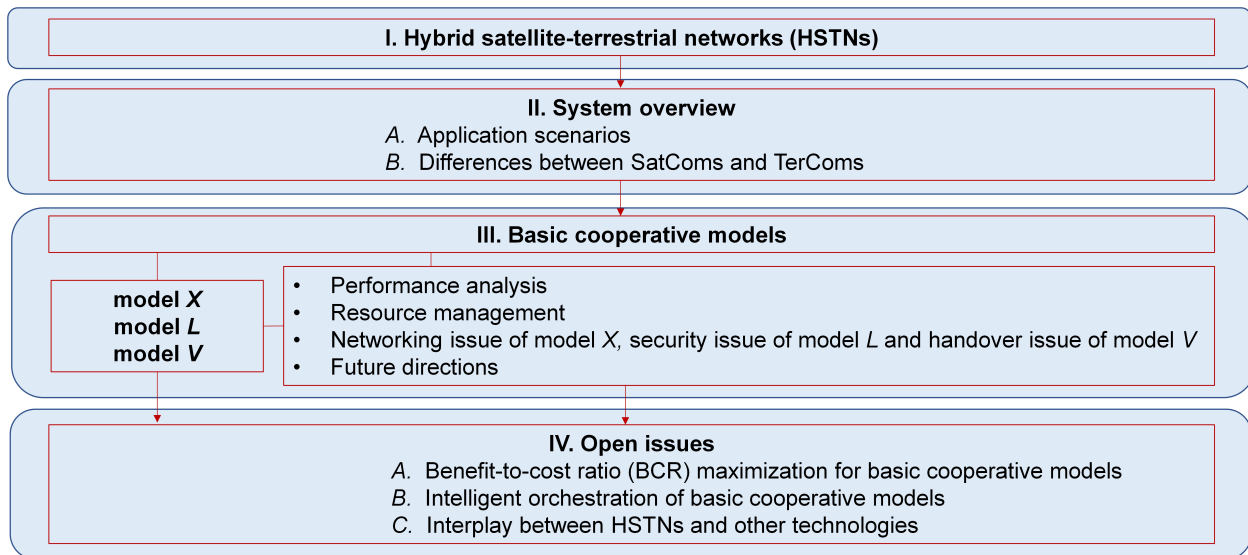


Fig. 1. The structure of this paper.

consider the HSTN as a combination of basic cooperative models, that contain the main traits of satellite-terrestrial integration but are much simpler and, thus, more tractable than a large-scale heterogeneous HSTN. In this paper, we present a mesoscopic sight for HSTNs using three basic cooperative models, i.e., model *X*, model *L*, and model *V*, and provide a survey of the state-of-the-art technologies for each of them. We investigate some main problems and their solutions, from the perspectives of performance analysis, resource management, networking and security issues. On that basis, we point out future directions towards establishing a cell-free, hierarchical, decoupled HSTN. We also outline open issues to envision an agile, smart, and secure HSTN for 6G ubiquitous IoT.

The remainder of this paper is organized as follows. In Section II, an overview of HSTNs, including application scenarios and the main differences between SatComs and TerComs is presented. In Section III, we discuss three basic cooperative models to better understand HSTNs. For each model, the state-of-the-art technologies are further investigated, and future directions towards establishing a cell-free, hierarchical, decoupled HSTN are briefly discussed. Section IV outlines some open issues towards developing an agile, smart, and secure HSTN in the 6G era. Finally, conclusions are given in Section V. The contents and architecture of this paper are shown in Fig. 1. The abbreviations used in the paper are listed in Table I.

II. SYSTEM OVERVIEW

A. Application Scenarios

As depicted at the bottom of Fig. 2, the HSTN is an integration of satellite and terrestrial networks. TBSs, ground mobile terminals (GMTs) and backbone on the ground together make up the terrestrial network. The TBSs can access the cloud through wired backhaul. GEO satellites, medium/low earth orbit (MEO/LEO) satellites, satellite terminals (STs) including satellite mobile/fixed terminals (SMTs/SFTs), hybrid

mobile terminals (HMTs)¹, gateways, and high-altitude platforms (HAPs) make up the satellite network. In the HSTN, satellite networks and terrestrial networks are integrated together. Satellites can access the cloud from gateways [35]. In urban areas, cellular BSs and GMTs coexist with satellite receivers, and CCI is an important problem. In suburban areas, such as those near the sea, SatComs can be used to jointly provide seamless connections. HMTs can gain access from TBSs when they are within TBS coverage and can communicate via satellites when TBSs are not available. In remote regions, such as deserts, far sea, and rural areas, where cellular services are scarcely available, satellites can provide communication services, and TBSs usually work as relays to forward signals between satellites and STs [36] [37]. In summary, the incomplete coverage of terrestrial networks can be greatly strengthened by HSTNs through careful satellite constellation designs [38]. In addition, ultra-dense LEO networks can provide efficient data offloading [39]. Airships and airplanes can serve as high-altitude relays [40], and UAVs can provide complementary coverage [41]. Thus, the HSTN is composed of satellite, aerial, and terrestrial domains [42] [43].

Unlike a single satellite or terrestrial network, the HSTN is heterogeneous. The distinct characteristics of SatComs and TerComs impose great challenges when attempting to evaluate and establish an efficient HSTN. In the following subsection, the main differences between SatComs and TerComs are summarized.

B. Differences Between SatComs and TerComs

The SatCom radio propagation environment is quite different from that of the terrestrial case [30], [44]. For example, the transmission distance is longer (thus higher propagation loss and larger transmission delay), less scatterer occurs (thus usually with a direct path), and there are more attenuation effects

¹In this paper, we refer to dual-mode mobile terminals, which can be used for both SatComs and TerComs, as HMTs.

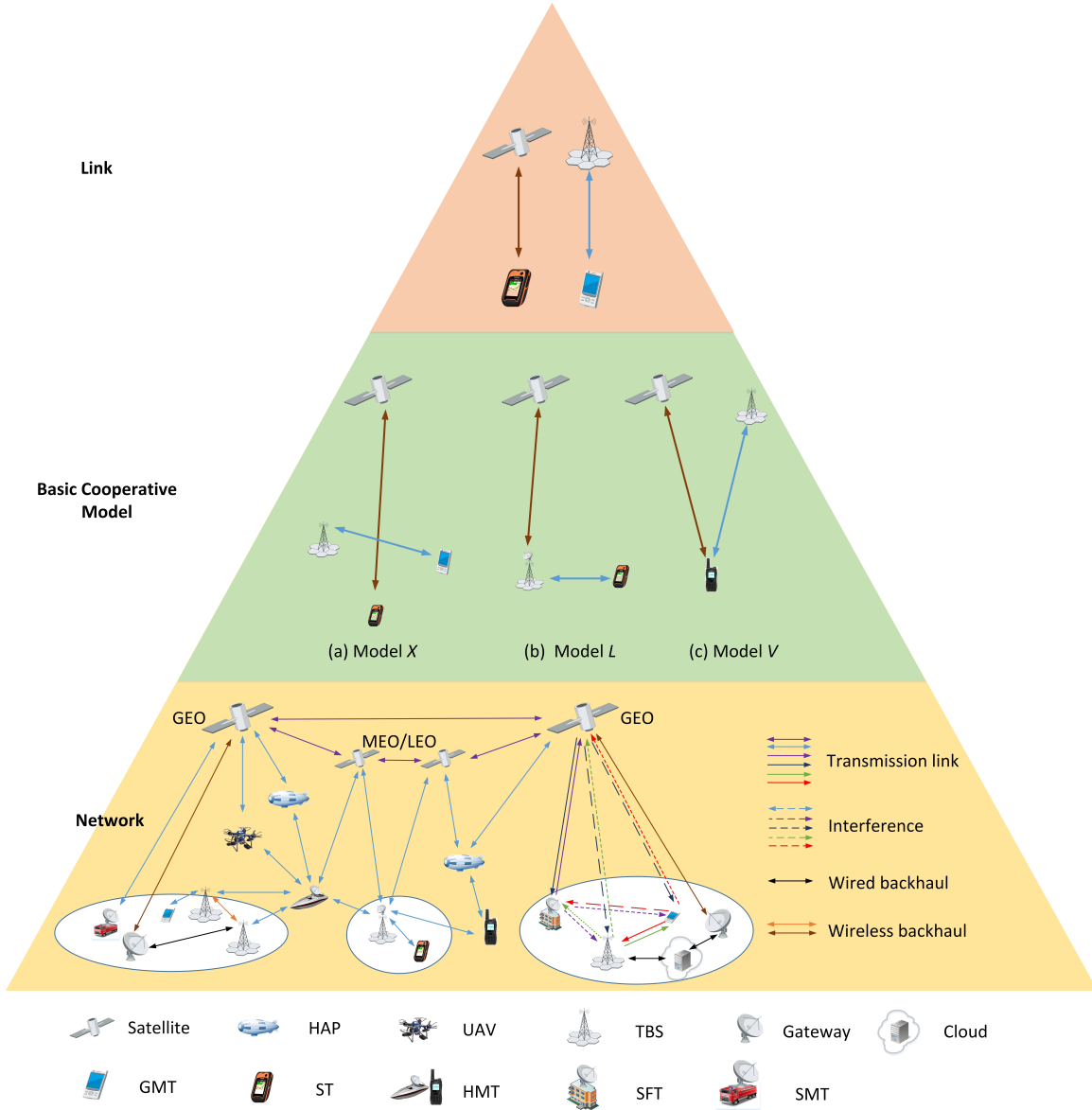


Fig. 2. Illustration of a HSTN, which consists of satellite, aerial, and terrestrial domains. Focusing solely on wireless links, the HSTN can be considered as a combination of three basic cooperative models: model X , model L , and model V . These basic cooperative models provide a mesoscopic sight to fill the gap between micro link analysis (simple but difficult to characterize the coupling among diverse links) and macro network evaluation (including all interactions but complex) of HSTNs.

due to rain and atmosphere conditions [45]–[47]. Particularly, in [47], the influence on the coupling between satellite and terrestrial radios due to the rain attenuation was analyzed. In [48], a unified multiple input multiple output (MIMO) channel model for mobile satellite systems with ancillary terrestrial components was presented. In [49], [50], some approaches to predicting satellite channel statistics were proposed. The interference impact between satellite and terrestrial links was also discussed.

In addition to channel models, there are also significant differences in transmission delay, mobility, and coverage performance of SatComs and TerComs. We summarized these differences of the fourth-generation (4G)/5G networks in Table II. Moreover, HSTNs need to serve a large number of

users with various QoS requirements under limited spectrum and power resources. Resource reuse presents complex and varying interference under the influence of dynamic services, which directly restricts the system capacity and performance. Undoubtedly, the significant differences are the main factors restricting system performance.

Due to these differences, the HSTN cannot be simply decomposed into a sum of separate satellite and terrestrial links due to the complicated coupling relationships therein. However, it is also impractical to treat the whole network as a unit due to the high complexity. To present a clear picture of the HSTN, we consider basic cooperative models between SatComs and TerComs, which contain the main traits of satellite-terrestrial integration but are much simpler and,

Table II: Comparison between SatComs and TerComs.

| Characteristics | SatComs | TerComs |
|----------------------------|---|--|
| Wireless channel | Higher propagation loss Mainly affected by atmosphere and rain | Lower propagation loss Mainly affected by blocks and scatters |
| | Mostly Rician channels (with a direct path) | Mostly multipath channels (Rician channels in open areas) |
| | High Doppler frequency offset for MEO/LEO satellites (e.g., approximately 35.4 kHz for Iridium) | Low Doppler frequency offset for low-speed GMTs |
| One-way transmission delay | High GEO satellites: approx. 270 ms MEO satellites: approx. 130 ms (e.g., for O3b) LEO satellites: less than 40 ms (e.g., 10–30 ms for Globalstar) | Low 4G: less than 10 ms 5G: less than 1 ms |
| Mobility | GEO satellites: static to earth MEO/LEO satellites: fast (e.g., period less than 130 min for Globalstar) | Cellular communications: static Device-to-device and vehicle-to-vehicle communications: up to hundreds of kilometers per second |
| Coverage | Wide Wide beam: over 100 km with a single beam for GEO satellites Spot beam: depends on the beam width and altitude | Limited 4G: 500–2000 m for a single cell in urban areas 5G: 100–300 m for a single cell in urban areas |

thus, more tractable than the whole heterogeneous network.

III. BASIC COOPERATIVE MODELS

Although the network is complex, we find that HSTNs can be considered as multifarious combinations of three basic cooperative models. These basic cooperative models are expected to characterize the basic cooperation behavior between SatComs and TerComs with the fewest wireless links. As depicted in the middle layer of Fig. 2, each model consists of only one satellite link and one terrestrial link, thus containing one satellite², one satellite user, one BS and one terrestrial user. For brevity, we name the basic cooperative models model X , model L , and model V .

- **Model X :** A satellite and a TBS communicate with their users (ST/GMT) separately, sharing the same spectrum resources. The two lines in X represent the satellite link and the terrestrial link.

- **Model L :** A satellite communicates with its user via a relay, which serves as a combination of a BS and a ST. The three vertices in L represent the satellite, the relay and the user.

- **Model V :** A satellite cooperates with a TBS to serve one common user (HMT). The two lines in V represent the satellite link and the terrestrial link, while the intersection denotes the HMT.

The basic cooperative models, abstracted from various HSTNs, could fill the gap between micro link analysis and macro network evaluation, providing a mesoscopic sight to uncover the complete picture of HSTNs. In this way, an arbitrary HSTN can be considered a combination of these aforementioned cooperative models, and studies on each model will contribute to uncovering the complete picture of HSTNs.

A. Model X

As shown in Fig. 3, in model X , a satellite and a TBS share spectrum resources to communicate with the ST and

²Focusing on satellite-terrestrial integration, we draw only one satellite to represent a GEO/MEO/LEO satellite.

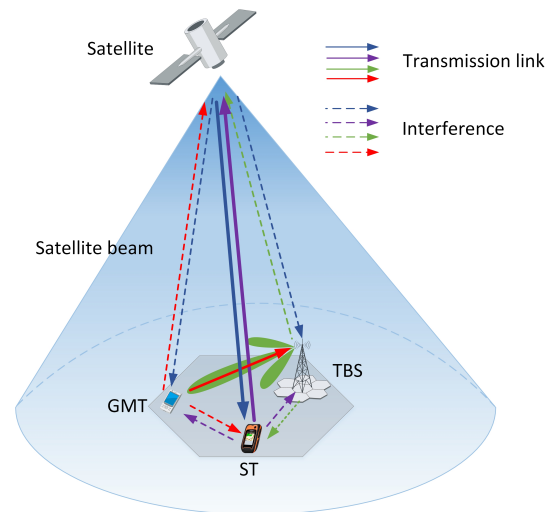


Fig. 3. Illustration of the model X .

the GMT, respectively. One of the key technical challenges of this model lies in the mutual interference between the satellite link and the terrestrial link [51] [52]. In particular, the interference from terrestrial users to satellites was studied by infield measurements and simulations in [53]. Different from the CCI between two links within a pure satellite or terrestrial network, the interference patterns in model X are diverse and complicated due to the aforementioned satellite-terrestrial differences.

The main interference in urban and rural areas differs greatly due to the different coverage of a single beam/cell of SatComs and TerComs [54]. In urban areas, STs mainly suffer the interference from adjacent TBSs, which is more impactful than the interference from GMTs. For satellites, the interference from GMTs is almost negligible compared to that from TBSs. For TBSs and GMTs, the interference from neighboring STs is usually much stronger than that from satellites, as satellite signals generally endure more severe attenuation. The gateways may also suffer interference from

Table III: Performance analysis for model X and the major satellite-terrestrial differences considered.

| Scenario | Channel difference (satellite/terrestrial) | Delay difference | Interference type | Performance | Achievements and analytic tools |
|--|---|-------------------------------------|---|---|--|
| Satellite to ST, SISO, downlink | No (both free-space propagation loss) | No (synchronal receiving assumed) | TBS interferes SFT | Interference measurement | Calculation formulas and measuring data on a vehicle [57] |
| | Yes (log-normal / cluster based scattering) | | | EC of GMT | Meijer-G function based analytical expression, with the interference constraint of PU [60] |
| | | | OP of GMT | Closed-form expression with constraints of PU, approximation of Gamma distribution [61] | |
| | | | Satellite interferes PU, TBS interferes SU | Effective capacity of ST | Closed-form expression of the effective capacity in the secondary satellite network [64] |
| | Yes (generalized- K distribution/ gamma distribution) | | Satellite interferes cellular users, TBS interferes SFT | EC of NOMA users | Analytical expression of EC based on the MGF [63] |
| Yes (Shadowed-Rician / Nakagami- m) | TBS interferes SFT, satellite interferes GMT | OP of GMT | Closed-form expression [66] | | |
| SFT to satellite, SIMO, uplink | No (both Rician fading channels) | TBS interferes satellite | Capacity of the satellite | OP and EC of SFT and GMT, diversity/coding gain | Unified closed-form analysis, the diversity/coding gain relationship, the fading parameter, the shadowing parameter [65] |
| | | | | Closed-form approximation of the upper bound capacity and the capacity with linear MMSE [58] | |
| SFT to satellite, SISO, uplink | No (both rain-fading channels with log-normal distribution) | SFT interferes terrestrial receiver | Capacity of the satellite | Approximation of the optimal joint decoding capacity and MMSE capacity with Haar measuring [59] | Interference analysis of the terrestrial link and capacity analysis of the satellite link [67] |
| | | | | | |

TBSs when they are close to each other. In this case, the deployment of TBSs and gateways should be jointly optimized to mitigate harmful interference [55]. In rural areas, the interference between STs and TBSs/GMTs can be ignored because they are usually separated from each other by great distances. For satellites, the interference from TBSs is dominant, while that from GMTs can be ignored [56]. For TBSs/GMTs, the interference from satellites can be neglected, as it is much smaller than the desired signal. Next, we present the existing studies on model X in terms of system performance, resource management and discuss the networking issue.

1) *Performance Analysis*: Some papers have analyzed the performance of model X in terms of capacity, ergodic capacity (EC), and outage probability (OP). We summarize them in Table III. In [57], both theoretical and experimental methods were applied to measure the interference between fixed satellite services and terrestrial radio-relay services. In [58] and [59], the capacity of satellite links with Rician fading was presented. In [58], an upper bound capacity of single input multiple output (SIMO) uplinks from SFTs to the satellite was given. In [59], both optimal joint decoding capacity and linear minimum mean square error (MMSE) capacity were derived considering satellite inter-beam interference and TBS interference.

To some extent, model X can be recast as a special case of the cognitive radio. In [60], [61], a cognitive network where the ST acts as the primary user (PU) and the GMT acts as the second user (SU) was considered. The EC of GMTs was derived in [60] and a closed-form OP expression for a single input and single output (SISO) downlink was derived in [61]. In contrast, the case that the terrestrial network is the primary system, sharing the spectrum with the satellite was

studied in [62]. The authors investigated the OP and EC of satellite uplinks under the consideration of imperfect channel state information (CSI). In [63], Yan *et al.* investigated the EC performance of terrestrial users under the non-orthogonal multiple access (NOMA) transmission scheme and the superiority of the NOMA-assisted HSTN was proofed. In [64], Ruan *et al.* considered the interference from the satellite to the GMT and the interference from TBSs to the ST and derived a closed-form expression of the effective capacity based on the moment generating function (MGF).

To directly characterize the interference in model X , the performances of both the ST and the GMT with interference were studied in [65], where the relationships among diversity/coding gains, fading and shadowing parameters were presented. For an extension of model X , in [66], the interference from both the satellite and the adjacent TBSs to cellular users was considered, and a closed-form expression of OP was derived. In light of the standard recommendations of the ITU, the interference levels of terrestrial fixed services and the capacity of fixed satellite services were analyzed in [67], offering a useful guideline for efficient designs of the satellite-terrestrial coexistence.

Note that in the above studies, the Shadowed-Rician fading channel was the most widely used channel model between the satellite and the ground station [64]–[66]. However, comprehensive performance evaluations under the general Nakagami- m channel model remain open. In addition, it is difficult to acquire perfect CSI in practice, which causes great difficulty in the implementation of accurate interference evaluations. Further studies with more practical analysis need to be explored.

2) *Resource Management*: To enhance the spectrum efficiency, the spectrum is usually shared in model X . In this

Table IV: Resource management for model X and the major satellite-terrestrial differences considered.

| Goal | Schemes | Achievements and analytic tools | Channel difference | Delay difference |
|-------------------------|---|---|--------------------|------------------|
| Capacity | Power allocation | Effective capacity under the QoS requirements, with both perfect and imperfect CSI considered [68] | Yes | Yes |
| | | Power control of STs to reduce the interference affecting terrestrial links [69] | Yes | No |
| | | Spectrum reuse between satellite beams and terrestrial cells, power allocation to mitigate interference according to the traffic demand [70] | Yes | No |
| | | Delay-limited capacity under the average and peak power constraints [72] | Yes | Yes |
| | | Power allocation of both the satellite and TBSs in a distributed way based on the game theory [73] | Yes | No |
| | | Power control schemes from the long-term and short-term perspectives to tackle spectrum sharing problems [74] | Yes | No |
| Energy | | Power allocation scheme of the satellite network under interference and delay constraints, closed-form OP expressions [78] | Yes | Yes |
| | | Power control of the satellite network with the interference constraint of PUs and the minimal rate requirement of SUs based on the outdated CSI [79] | Yes | No |
| Capacity | Spectrum sharing and carrier allocation | Improving the spectrum efficiency in the S band by beamforming, spectrum coordination between the satellite and terrestrial network [80] | Yes | No |
| | | Database approach [81] | Yes | No |
| | | Spectrum sharing using the large-scale CSI [82] | Yes | No |
| | | Joint beamforming and carrier allocation for SatComs [86] | Yes | No |
| | | Sequential carrier allocation between satellite and terrestrial systems [87] | Yes | No |
| | | Carrier and power allocation with imperfect CSI, a dual decomposition method [83] | Yes | No |
| Delay | | Joint power and subchannel allocation for the satellite uplink with the OP constraint of terrestrial users [88] | Yes | No |
| | | Power and bandwidth allocation based on the non-ideal sensing in a distributed manner [85] | Yes | No |
| Interference mitigation | | Both adaptive and non-adaptive beamforming schemes, a robust gradient based switching mechanism [91] | - | No |
| | | Simulation of adaptive beamforming [92] | - | No |
| Fairness | | Joint carrier allocation and beamforming scheme based on the radio environment map [94] | No | No |
| | | Optimal beamforming weight vectors and power allocation using the uplink-downlink duality theory [97] | Yes | No |
| Energy | | Beamforming under the interference and power constraints [98] | - | No |
| | | Beamforming design, a UAV eavesdropper [102] | No | No |
| Capacity | Beamforming | Single user and multi-user analog-digital beamforming and hybrid carrier allocation [95] | No | No |
| | | User pairing scheme for NOMA users, joint power allocation and beamforming optimization [100] | Yes | No |
| | | Beamforming design of the uniform planar array of TBS, OP and EC analysis [101] | Yes | No |
| | | Beamforming design of the satellite with a nonlinear power amplifier based on the large-scale CSI [103] | - | No |

case, methods used to manage radio resources, including the spectrum, power and beams, greatly influence the system performance. We summarize the main literature on resource management for model X in Table IV.

a) Power allocation: The existing studies on power allocation still mainly focus on capacity promotion. Vassaki *et al.* proposed a power control algorithm under the QoS requirement [68]. Lagunas *et al.* studied a power control scheme where the satellite uplink and terrestrial downlink coexist in the Ka band [69]. Park *et al.* proposed a power allocation scheme to mitigate the inter-component interference between satellite beams and terrestrial cells [70]. Gao *et al.* proposed an alternating direction multiplier method (ADMM)-based power control scheme to optimize the uplink throughput [71].

In addition to merely optimizing the capacity, some works have also jointly considered other goals to systematically design the power allocation strategy. Shi *et al.* investigated two

power control schemes to optimize the delay-limited capacity and the OP for real-time applications [72]. To reduce the system cost of centralized processing, Chen *et al.* proposed a distributed power allocation scheme based on the game theory [73]. By taking the mobility of LEO satellites into account, Hu *et al.* investigated a power control scheme to simultaneously maximize the capacity and minimize the OP [74]. Wang *et al.* proposed a joint power allocation and channel access scheme to maximize the rate of terrestrial users [75]. Moreover, Hua *et al.* considered a UAV-assisted HSTN and optimized the transmit power of the TBS/UAV [76].

Energy efficiency is also very important for HSTNs because the payload of a satellite is always limited. In [77], Ruan *et al.* proposed a power allocation scheme for a cognitive satellite-vehicular network to provide a tradeoff between energy efficiency and spectrum efficiency. In [78], an energy efficient power allocation strategy was proposed for cognitive HSTNs under both delay and interference constraints. Based on out-

dated CSI, the energy efficient power allocation scheme was further investigated in [79], where the interference constraint of the terrestrial components and the minimal rate requirement of the satellite networks were taken into account.

b) Spectrum sharing and carrier allocation: To alleviate the spectrum scarcity problem, Deslandes *et al.* studied a spectrum sharing strategy, and the mutual interference between the satellite link and terrestrial link was considered [80]. Tang *et al.* applied a database approach for spectrum sharing in the Ka band [81]. Feng *et al.* proposed a spectrum sharing strategy only using the large-scale CSI [82]. Zhu *et al.* designed a resource allocation algorithm to reduce the interference based on the imperfect CSI [83]. By applying the exclusive zone for interference mitigation, Jia *et al.* proposed a cognitive spectrum sharing and frequency reuse scheme to improve the energy efficiency and ensure inter-cell fairness [84]. Based on the non-ideal spectrum sensing, Wang *et al.* provided a distributed resource allocation algorithm [85]. Considering both downlink and uplink transmissions, Lagunas *et al.* presented a joint beamforming and carrier allocation scheme for the satellite downlink, and a joint power, carrier and bandwidth allocation scheme for the satellite uplink [86]. Further in [87], Lagunas *et al.* considered a wireless backhaul scenario and proposed a carrier allocation scheme for the enhancement of the overall spectrum efficiency. Recently, Chen *et al.* proposed a joint power and bandwidth allocation scheme to achieve a tradeoff between fairness and efficiency [88].

c) Beamforming: The beamforming scheme could mitigate severe interference and combat high path loss. Combined with the technique of millimeter wave (mmWave) communications, beamforming could further improve the spectrum efficiency [89]. For uplink transmissions [56], [90]–[92], the iterative turbo beamforming scheme [56], adaptive beamforming scheme [90], and semi-adaptive beamforming scheme [91] were investigated for interference mitigation. For the case of downlink transmissions, a multiple input single output (MISO) scenario was considered in [93] with the goal of signal-to-interference-plus-noise (SINR) maximization. Joint optimization studies were conducted in [94]–[97]. Combined with the carrier allocation [94], [95], BS deployment [96] and power allocation [97], the beamforming schemes were jointly designed to tackle the CCI.

Moreover, some novel techniques and practical assumptions were considered for advanced beamforming. In [98], [99], the beamforming schemes were applied to enhance secure transmissions, and the minimal achievable secrecy rate as well as total transmit power was optimized, respectively. Furthermore, Lin *et al.* investigated a joint beamforming scheme of satellite and terrestrial components where ground users were grouped into clusters based on the NOMA technique [100]. To explore the mmWave band in HSTNs, Zhang *et al.* optimized the downlink beamforming of TBSs with the interference probability constraint of satellite users [101]. Ruan *et al.* considered a scenario where the UAV acts as a malicious eavesdropper [102]. More recently, Liu *et al.* investigated downlink beamforming with a nonlinear power amplifier [103]. By utilizing the environmental and location information, Wei *et al.* optimized the precoding matrix of

maritime users to maximize the ergodic sum capacity [104].

3) Networking Issue: If we extend the satellite and terrestrial links in model X to a satellite sub-network and a terrestrial sub-network, respectively, we may face networking issues of integrating two very different networks. To address this point, some promising architectures have been proposed in the literature. In particular, Guidotti *et al.* presented an architecture of HSTNs and analyzed the main technical challenges caused by the satellite channel impairments, such as large path loss, delays, and Doppler frequency shifts [105].

Chien *et al.* introduced the architecture and challenges of HSTNs for IoT applications, where 5G, Wi-Fi, Bluetooth, LoRa and other transmission technologies were jointly exploited [106]. Huang *et al.* reviewed the evolution of wireless communications and provided an entire architecture of the future 6G green network, including ground, aerial, space and undersea components [107]. In addition, Charbit *et al.* provided a system design for the narrowband IoT air interface of HSTNs, aiming to construct a backward compatible solution for future various IoT applications [108]. Kato *et al.* considered a three-tier network consisting of space, air and ground segments and proposed a Q-learning-based method to optimize the path selections [109]. Furthermore, Liu *et al.* designed a new task-oriented intelligent networking architecture including space, air, ground and aqua components. By introducing the technique of edge cloud computing, intelligent methods and information-centric networking (ICN), the network can be much enhanced to tackle the challenges which have not been overcome yet [108]. However, the authors only provided a macro outlook of this heterogeneous architecture and many detailed schemes have not been discussed.

To facilitate the deployment of new techniques and keep pace with the fast evolution of communication systems, SDN and NFV techniques can be utilized for satellite-terrestrial integration. Bertaux *et al.* pointed out that programmability, openness, and virtualization are new trends for HSTNs [111]. With this consensus, Boero *et al.* estimated the end-to-end delay [112], Lin *et al.* studied virtual spectrum allocation techniques [113] and Niephaus *et al.* investigated the dynamic traffic offloading [114] for SDN-based HSTNs. Zhang *et al.* implemented MEC techniques in HSTNs and investigated a task offloading model to improve the QoS of mobile users [115]. Bi *et al.* proposed some possible ways to improve the QoS using edge computing [116]. Feng *et al.* creatively devised a flexible architecture named HetNet, which synthesizes the locator/ID split and ICN to accelerate the convergence of satellite and terrestrial networks [117]. To satisfy the growing diversity of users' needs, Feng *et al.* further introduced the service function chains into HSTNs and designed an efficient mapping approach [118]. By introducing SDN techniques into LEO satellites, Papa *et al.* investigated the controller placement and satellite-to-controller assignment to overcome the impact of topology changes and traffic variations [119]. Du *et al.* evaluated the performance of the multipath transmission control protocol (MTC) and designed a SDN control scheme to achieve the soft handover in an LEO network [120]. Based on the virtualization technology, Chen *et al.* introduced the resource cube to depict the minimum unit of resources and

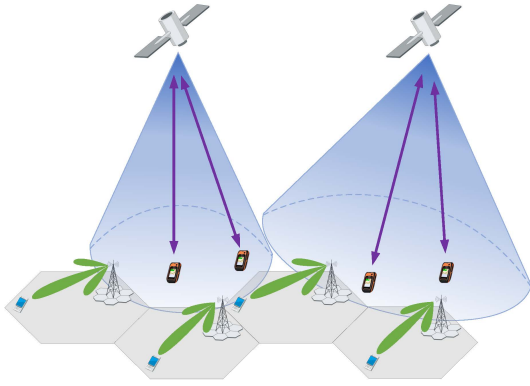


Fig. 4. Illustration of a three-dimensional cell-free HSTN, derived from the extension of model X .

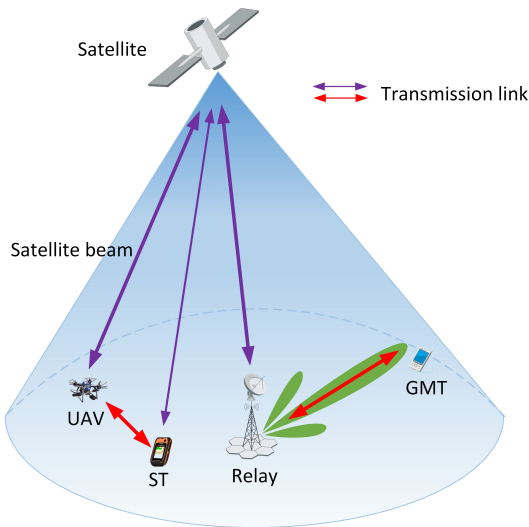


Fig. 5. Illustration of the model L .

designed a service-matching scheme to minimize the total system delay [121]. Wang *et al.* assumed that virtual resources could be embedded into any physical nodes of the HSTN and proposed a traffic scheduling scheme to effectively allocate resources [122]. Recently, Feng *et al.* further considered the elastic resilience of SDN-enabled HSTNs [123]. The controller reachability, failure detection and recovery problems have been discussed in depth.

4) *Future Directions*: Most existing works on model X have focused on the satellite-terrestrial differences in wireless channels and coverage performance, while the delay difference has been mostly ignored, which should attract more research attention. Taking all the differences into account, we may further uncover the interference mechanism in model X . On that basis, systematic system evaluation and holographic resource management can be envisioned. We also want to emphasize that practical constraints, including limited system cost, non-linear hardware, and imperfect prior knowledge, should be carefully handled in future studies.

As shown in Fig. 4, the extension of model X with multiple satellite/terrestrial links no longer follows the cellular architecture. Since the cellular network is regular in general, it

could be easily decoupled into geographically separated cells. However, for HSTNs, satellite-terrestrial integration leads to a three-dimensional cell-free architecture. Due to the complicated coupling therein, the cell-free architecture is undecomposable and difficult to analyze. One possible solution is to dynamically decouple the network on radio maps instead of on the real geographical map. This radio map may characterize the large-scale interference relationship. However, the basic theory and methods still remain unknown.

B. Model L

As shown in Fig. 5, model L typically consists of one satellite, one relay and one destination user. In addition to the TBS, aerial facilities, such as UAVs, can play the same role as relays. The destination user can be either a GMT, which cannot directly receive the signal from the satellite, or a ST, which has a direct transmission link from the satellite. Compared with the terrestrial/aerial links, direct satellite links are usually weaker due to limited size of mobile terminals. In this model, the relay can enhance the satellite links. This is especially important for users in remote rural, desert and sea areas. These areas are out of the coverage of terrestrial 4G/5G networks and mainly rely on satellites for communications. For users that can only achieve narrowband satellite services or are unable to directly access the satellite, the relay could provide broadband connections using model L . As an extension of basic model L , when multiple relays are considered, efficient relay selection could help improve the on-demand coverage extension. Similar to model X , the differences between SatComs and TerComs in wireless channels and beam/cell coverage impact the performance of model L . The delay difference becomes a critical factor concerning the two-phase transmission in model L . Next, we present the related works on model L from the perspectives of system performance, resource management and discuss the security issue.

1) *Performance Analysis*: Some papers have analyzed the performance of HSTNs under model L in terms of symbol error rate (SER), average symbol error rate (ASER), capacity, EC and OP. We summarize the related studies in Table V. According to relaying modes, the existing works can be classified into two categories, namely, the Amplify-and-Forward (AF) relaying type and the Decode-and-Forward (DF) relaying type. In the AF mode, the relay amplifies the received signal from the satellite and then forwards it to the destination. In the DF mode, the relay decodes the received signal and forwards the decoded information to the destination. Compared with conventional AF/DF relay systems with homogeneous links, the enormous differences between SatComs and TerComs pose new challenges for model L .

Most of the existing literature focuses on the performance of model L achieved by the one-way relay, under which the satellite transmits to the relay in the first phase, and the relay forwards the received signal to the destination in the second phase. In [124], the SER was derived with AF relays over non-identical fading channels. In [125], the authors analyzed the OP and SER of the Alamouti HSTN. In [126] and [127], the multiple phase shift keying (MPSK) ASER was derived for

Table V: System performance for model L and the major satellite-terrestrial differences considered.

| Relay mode | Relay number | Performance | Satellite link | Terrestrial link | Direct link | Achievements and analytic tools | | |
|------------|--------------------|---|------------------------------|---|--|---|---|--|
| AF | Single | ASER | Shadowed-Rician | Free-space optical link, Gamma-Gamma fading | No | ASER for MPSK, analytical diversity order [127] | | |
| | | | | Nakagami- m | Yes | ASER for MPSK, analytical diversity order [126] | | |
| | | Yes | | | Both single relay and multiple relay networks are considered [129] | | | |
| | | No | | | Channel estimation and detection designs, MGF with imperfect CSI [141] | | | |
| | | Yes | | | Closed-form and asymptotic expressions of OP for the NOMA-aided HSTN [134] | | | |
| | | No | | | OP evaluation under opportunistic user scheduling [142] | | | |
| | | No | | | Approximated expression, lower and upper bound of EC, asymptotic OP [131] | | | |
| | | Multiple | | | ASER | Rician | Rayleigh | No |
| | | | | Yes | | | | Alamouti code [125] |
| | OP, SER | | No | S-R: MISO, S-D: MIMO, R-D: SIMO, closed-form expression of EC [130] | | | | |
| | | | No | OP and throughput analysis under the effect of hardware impairments [144] | | | | |
| | OP, ASER, EC | | Yes | Closed-form expression of SER [124] | | | | |
| | | | Yes | Closed-form expression of the OP under non-identical relay channels [137] | | | | |
| | OP, throughput SER | | No | Analytical expression of the MGF with CCI, MRC at destination [135] | | | | |
| | | | OP, SER, achievable rate | Shadowed-Rician | Nakagami- m | | | No |
| | Yes/No | | | | | | | Two underlying selection policies to minimize the OP [136] |
| | No | S-R: MISO, S-D: MISO, R-D: SIMO, closed-form expression of OP, user and relay selection [138] | | | | | | |
| | DF | Single | OP | Shadowed-Rician | Nakagami- m | No | OP, diversity analysis of two interference scenes [146] | |
| Yes | | | | | | MIMO-enabled relay, OP and probability of error analysis of three transmission cases [140] | | |
| Multiple | | OP, EC, SER | Land mobile satellite fading | Rayleigh | No | OP analysis with beamforming performed in the relay [152] | | |
| | | | | | No | OP analysis under imperfect CSI, power allocation to ensure user fairness [156] | | |
| | | | | | Yes | Selective decode-and-forward transmission, closed-form expression of the symbol error probability using MGF [148] | | |
| EC | Rician | Nakagami- m | Nakagami- m | Yes | Best relay selection and analytical expression of OP using MRC and MGF [147], closed-form expression of OP [149] | | | |
| | | | | Yes | Closed-form expression of EC [150] | | | |

different terrestrial channels. Extending to the multi-antenna relay case, the ASER was analyzed under a proposed beamforming scheme in [128]. In addition, with the consideration of complex CCI, the distributions of the signal-to-noise ratio (SNR) and ASER were provided in [129]. In [130], an approximated closed-form expression of EC was derived for an enhanced model L with multi-antenna satellite and multi-antenna user. For the multi-user case, the OP performance was analyzed under the optimistic user scheduling [131] and the NOMA transmission scheme [132]–[134]. Specifically, to

exploit the spectrum efficiency, a novel AF relay mode was applied in [133], [134], where the relay not only forwards the signal of the ST but also serves ground users.

Some research efforts have also devoted to the enhanced model L with multiple relays and multi-hop relays [135]. In [136], spectrum sharing between the satellite PU and terrestrial SUs was considered, and the OP of the PU was minimized by selecting the best relay. In [137], a multi-hop AF relay network was analyzed where the maximum ratio combining (MRC) technique was used at receivers. In [138],

Table VI: Resource management for model L and the major satellite-terrestrial differences considered.

| Goal | Schemes | Achievements and analytic tools | Channel difference | Delay difference |
|----------|---|--|--------------------|------------------|
| Energy | Power allocation and relay selection | Multi-relay, mixed binary and fractional optimization problem, binary relaxation and dual decomposition [158] | Yes | No |
| | Power allocation and transmit model selection | SER performance of two transmission modes, adaptive transmission scheme to maximize the energy efficiency [160] | No | No |
| | Power and subchannel allocation | Power allocation for the satellite and satellite-terrestrial terminal, subchannel allocation for the ground downlink offloading, a binary search algorithm [162] | Yes | No |
| Capacity | | Maximize the sum throughput under delay constraints of delay-sensitive services [163] | Yes | Yes |
| | Beamforming | Beamforming design with multiple relays, multiple GMTs and multiple eavesdroppers [159] | Yes | No |
| Energy | | Beamforming design of the UAV relay with angular-information-based CSI [161] | Yes | No |

a relay selection scheme was investigated with multi-antenna satellites. In [139], the OP performance of a multi-relay multi-user HSTN was analyzed, and the authors presented a relay selection scheme based on the rain attenuation value. Recently, in [140], the OP performance of a MIMO-enabled HSTN was investigated where the satellite, relay and user are all equipped with multiple antennas. These results have shown potential performance gains from the increasing system cost, i.e., appending antennas and relays. However, current studies still focus on the gain only. Motivated by practical applications, the corresponding cost model should be investigated, and the benefit-to-cost ratio (BCR) should be optimized in future works.

In addition to the above works, some special scenarios with more practical constraints and new types of transmission regimes have also been discussed. In particular, Arti *et al.* derived the ASER and the average capacity for AF relays based on the imperfect CSI [141]. Upadhyay *et al.* derived the OP expression with multiple users and an AF relay based on the outdated CSI [142]. An *et al.* introduced the cache-enabled relays into the HSTN and analyzed the OP under two typical content placement schemes [143]. The performance of the two-way relay was investigated in [144], [145]. In this regime, there are two sources (the satellite and the user) and one common relay. The two sources transmit to the relay in the first phase, and the relay simultaneously transmits to both sources in the second phase. In addition, Sharma *et al.* analyzed the OP of an overlay HSTN where multiple IoT receivers work as relays to forward data from the satellite while simultaneously transmitting their own signals using the same frequency [146].

In general, the DF mode outperforms the AF mode due to the decoding gain [147]–[150]. For the DF mode, An *et al.* investigated the capacity and OP of HSTNs in [151] and [152], respectively. Zhao *et al.* analyzed the EC with AF and DF protocols and proposed a relay selection strategy to lower the overhead [153]. By taking the hardware impairment into account, the OP performance was analyzed in [154], [155]. Xie *et al.* investigated the NOMA scheme of HSTNs, and both the AF and DF protocols were considered [156]. Recently, Sharma *et al.* applied multiple UAVs as relays and evaluated the OP performance under opportunistic relay selection [157].

2) *Resource Management*: Due to the asymmetric round-trip time (RTT), the resource management in model L is quite

different from that of conventional scenarios. We summarize the related literature in Table VI. In particular, Xu *et al.* proposed a joint relay selection and power allocation scheme [158]. Yan *et al.* optimized the beamforming vector of the relay to maximize the secure rate [159]. By assuming the satellite can communicate with the ST either through a direct link or coordinating with the relay, Ruan *et al.* proposed an adaptive transmission scheme by selecting the transmission mode and optimizing the transmit power [160]. Huang *et al.* investigated the potential gain of the UAV relay and designed a beamforming scheme for the energy efficiency maximization [161]. Ji *et al.* proposed an information forward strategy for remote users and presented a joint resource allocation scheme to improve the energy efficiency of the satellite [162]. Taking the delay requirement into account, Ji *et al.* further proposed an efficient resource allocation scheme for the backhaul networks [163].

3) *Security Issue*: In comparison with terrestrial links, satellite transmissions are much more open due to fewer scatters and longer distances, which inevitably provide opportunities for illegal hackers and lead to security problems. Model L could help to tackle this problem through sophisticated relaying designs. In [164], the achievable secrecy capacity was derived with eavesdroppers and AF relays. The beamforming scheme was discussed in [165] to maximize the secrecy rate of HSTNs. The security performance with multiple colluding

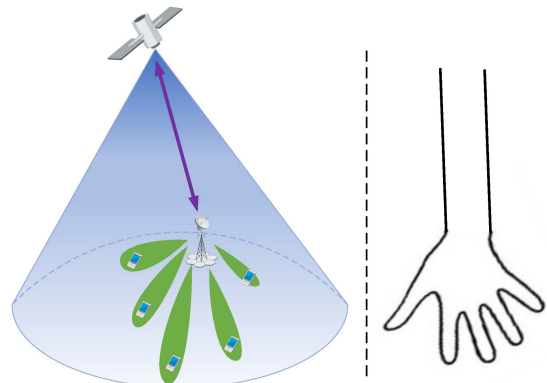


Fig. 6. Illustration of an arm-hand-like HSTN, derived from the extension of model L .

eavesdroppers was analyzed in [166], [167], and the case of non-colluding eavesdroppers was discussed in [168]. For the extension scenarios of model L with multiple relays, in [169]–[172], the authors addressed the issue of relay selection to improve the secrecy performance. Nevertheless, some important issues including the antenna patterns of satellites/relays, more practical channel models, and more aggressive eavesdropping behaviors, should be considered in future studies to exploit model L and its extensions for security enhancement in practice.

4) *Future Directions*: Most existing works on model L have considered the satellite-terrestrial difference in channel models. However, only a few studies have paid attention to the difference in the transmission delay. In addition, the processing delay and mobility of MEO/LEO satellites within the relaying duration have not been widely discussed. Note that the dynamic topology of MEO/LEO satellites brings non-negligible handover time, and how to match the delay difference between SatComs and TerComs is still unsolved. Moreover, dynamic beam tracking and adaptive processing at the relay could be further investigated to flexibly adapt to the changing environment. Finally, similar to model X , accurate models to characterize the system cost and BCR-oriented optimization frameworks are interesting future research directions for model L .

As shown in Fig. 6, the extension of model L with multiple terrestrial links forms an arm-hand-like HSTN, where the satellite provides large-scale coverage and beams of the relay achieve high-precision user targeting. Generally, in practice, the relays can be deployed on any mobile platforms, e.g., a car, a vessel, or an airplane, constructing many promising hierarchical network architectures with elastic coverage capabilities. We may mimic the smart synergistic behavior of arms and hands, i.e., the coarse adjustment of arms and the accurate control of hands, and accordingly create new ways to utilize model L . Actually, it is quite interesting to learn from nature, and explore a bionic network research direction, not only for HSTNs, but also for other complicated networks.

C. Model V

As shown in Fig. 7, model V consists of one satellite, one BS, and one HMT. When both satellites and TBSs are available, e.g., in urban areas, the HMT mainly connects TBSs for cheaper broadband services. However, in mountainous, disasters, desert and marine areas, terrestrial facilities usually become unavailable, and the HMT turns to satellites for uninterrupted communication services. In addition to these two either-or fashions, the satellite and the TBS could also work in a coordinated way. One possible example is to use the satellite for low-rate wide-area signaling and use the TBS for high-speed data transmissions with local pencil beams, according to the reported position information by signaling. From the service-management perspective, we may further allocate broadcast and unicast services to satellite and terrestrial links, respectively, to utilize the coverage difference of SatComs and TerComs. In general, the HMT is a two-in-one user, and thus, the QoS offered by model V could be higher than that

by model X and L , which provides a new dimension for satellite-terrestrial integration. However, a satellite-terrestrial dual-mode terminal is much more expensive and complex than the dual-/multi-mode terminal of the current cellular networks. There are open problems to be solved regarding efficiently using model V as well. Next, we present existing studies on model V from the perspectives of system performance, resource management, and discuss the handover issue.

1) *Performance Analysis*: In model V , the multi-diversity reception is usually used to compensate for the large attenuation of SatComs. At the HMT, MRC and selective combining (SC) can be exploited to combine the signals from the satellite and the TBS. In the MRC scheme, the HMT forms a new signal with its carrier-to-noise ratio (CNR) equal to the sum of the CNRs of incoming signals, while in the SC scheme, the HMT selects the best signal for diversity gain. The OP performance of MRC and SC was analyzed in [173] and [174], where the potential gain of MRC compared with SC was shown. Similar to model X and L , the performance of model V under different channel fading conditions and with different system configurations, e.g., the number of antennas equipped on satellites/TBSs should be further investigated.

2) *Resource Management*: In model V , how to choose the appropriate access point, i.e., the satellite or the TBS, and how to allocate radio resources need to be carefully considered. Khan *et al.* proposed a multi-radio access algorithm [175]. Choi *et al.* investigated a scheduling strategy regarding whether to transmit to the mobile user directly or relay the signal by a ground gateway, and the beamforming, user scheduling, as well as routing were jointly optimized [176]. Particularly for post-disaster communications, Fujino *et al.* introduced a resource allocation method for efficient satellite-terrestrial integration [177]. To promote broadcast services, the space-time coding scheme was studied in [178], [179]. The Alamouti space-time code and prefilter were used to mitigate the echoes in HSTNs [180]. Note that more options usually mean more cost. In general, model V requires more complicated system overhead and more expensive hardware. However, until now, there have been few works towards holistically modeling the cost of model V and accordingly investigating the BCR-oriented resource allocation strategies.

3) *Handover Issue*: As shown in Fig. 8, when mobile users or MEO/LEO satellites move, the network topology will change, and the handover is needed between satellites and TBSs. Generally, in model V and its extensions, the handovers can be divided into two types, namely, horizontal and vertical handovers. When a user moves to the edge of the serving satellite or TBS, it is passed on to the other satellite or TBS, which is the horizontal handover. If the handover occurs between the satellite and TBS, it is regarded as the vertical handover [32]. In [181], Yeo *et al.* studied bandwidth allocation and handover management in LEO HSTNs. To achieve global roaming, Akyildiz *et al.* proposed a comprehensive design of the mobility management, where an interworking agent was introduced for both horizontal and vertical handovers [182]. Crosnier *et al.* studied the handover problem with the satellite as the backhaul [183]. Liu *et al.* proposed a named data networking regime for fast handovers [184].

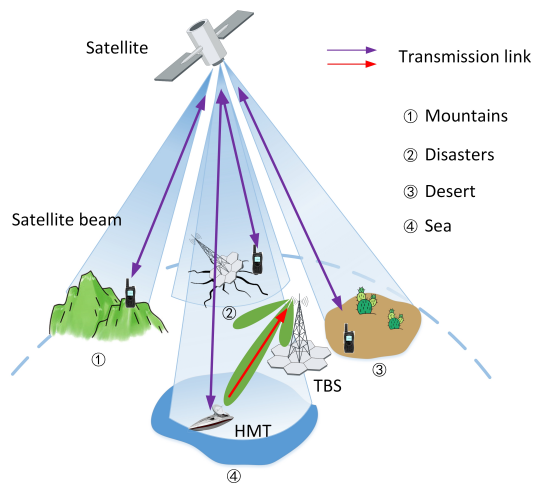


Fig. 7. Illustration of the model V.

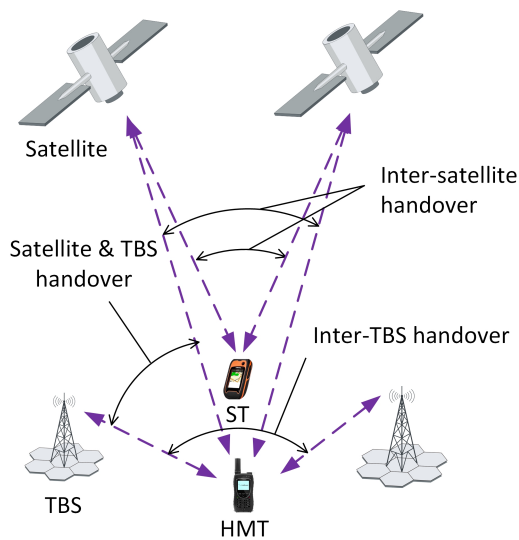


Fig. 8. Two kinds of handover for model V.

Vertical handover often occurs in model V when the user or satellite moves. Sadek *et al.* investigated the handover decision between the GEO satellite and the TBS [185]. Kamga *et al.* studied the handover problem by combining MIMO techniques and proposed an optimal user-driven handoff algorithm [186]. Fan *et al.* discussed a suite of signaling protocols, including registration, call setup and inter-segment handover for HMTs to enable Internet Protocol (IP)-based HSTNs [187]. Considering the different working regimes of ground and space domains, the handover between satellite and terrestrial systems may lead to the long delay. In addition, the bidirectional mobility of satellites and users further increases the uncertainty regarding handover issues. In the future, seamless switching needs to be achieved by taking the above two challenges into account.

4) *Future Directions*: It should be noted that the cooperative processing for model V may result in high inter-system communication complexity and additional overhead. In addition, protocol transformation and matching are required

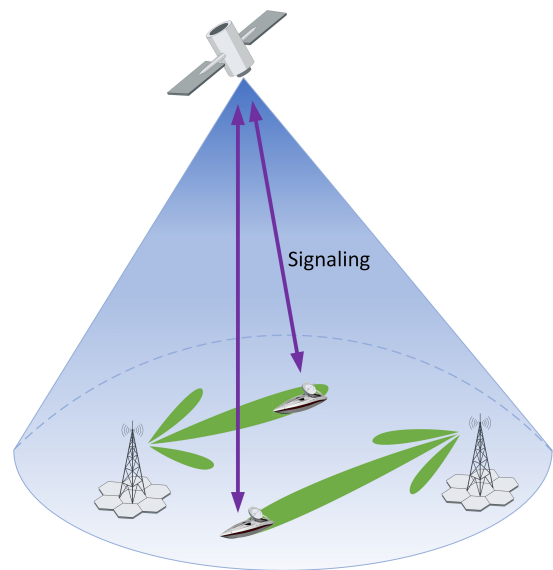


Fig. 9. Illustration of a control-communication decoupled HSTN, derived from the extension of model V.

because the communication schemes and transmission rates between satellite and terrestrial systems do not match. Based on this, it is necessary to further study low overhead multi-system cooperative interactions, including inter-system information transfer optimization and inter-system rate matching.

As shown in Fig. 9, the extension of model V may produce a control-communication coordinated HSTN, where the satellite provides wide-area signaling, and the TBS adopts pencil beams to efficiently serve target users according to the information, e.g., the positions of users, provided by the narrowband control subsystem. This framework may greatly improve the efficiency of the terrestrial subsystem since it no longer needs to cover the whole area, and thus is able to focus radio resources on the target users. When the requirement occurs in the blind areas of TBSs, the satellite control subsystem will report this demand at once, and a pencil beam will be dispatched to the corresponding user. Nevertheless, due to the differences between SatComs and TerComs, especially in terms of latency, how to achieve timely interactions between the two subsystems is still challenging. A promising approach to overcoming this problem is to use the extrinsic information, e.g., the shipping lane information of marine users, and historical information, e.g., the communication behavior of users, to establish an integrated on-demand and prediction-driven response regime, which however still remains open.

IV. OPEN ISSUES

To date, the 3GPP has finished all standardization works of NTN in 3GPP Release 16. New normative solutions of 5G new radio (NR) in NTN are under investigations in 3GPP Release 17, and a long-term study of Release 18 as well as Release 19 is being carried out [188]. Although new 5G infrastructures are currently being deployed, which would bring excellent performance improvements, many challenges still exist to meet the increasing requirements of future ubiquitous IoT. The seamless, low delay and high capacity demands all

call for the establishment of an agile, smart, and secure HSTN. To this end, more research efforts should focus on deriving the fundamental theories and technologies for each basic cooperative model. On that basis, the intelligent orchestration of models X , L , and V is important to create a HSTN in an on-demand manner. In addition, some frontier technologies, such as artificial intelligence [189], MEC [190], and blockchain technologies [191], can be leveraged. These technologies are under rapid development and become new promoters of the smart integration of SatComs and TerComs. Next, we briefly outline these potential open issues.

A. BCR Maximization for Basic Cooperative Models

Since the establishment of a HSTN is usually costly, we have to carefully evaluate its BCR, rather than only considering its gains. To this end, a holistic HSTN cost model should be studied, and the multidimensional gains should be mathematically characterized. On that basis, the BCR optimization framework could be established for each basic cooperative model.

B. Intelligent Orchestration of Basic Cooperative Models

The proposed three basic cooperative models provide a mesoscopic sight to fill the gap between micro link analysis and macro network evaluation of HSTNs. To satisfy varying user demands, a practical HSTN should be capable of dynamically changing the combination fashion of basic cooperative models, and we call this intelligent orchestration of basic cooperative models. To do so, a cyber agent can be introduced to gather data on service requirements, environmental information, and network status, intelligently deciding whether and how to change the orchestration. Among these procedures, the theoretical bounds and foundational tradeoff should be given for practical guidance. In addition, the cyber agent is expected to abstract knowledge from historical behaviors, upgrade with the network and become increasingly intelligent. Towards this end, a knowledge-driven network architecture may be established for HSTNs.

C. Interplay Between HSTNs and Other Technologies

Machine learning technologies, e.g., deep reinforcement learning, can be utilized to promote HSTNs, especially to solve the hard-to-model problems therein. On the other hand, the differences between SatComs and TerComs also require the upgrading of conventional machine learning methods, e.g., federated learning in HSTNs should be redesigned to adapt to the network conditions.

Smart caching and MEC can be adopted into HSTNs, leading to a caching, computing and communication integrated network. The differences among caching, computing and communication, coupled with the differences between SatComs and TerComs, will bring about huge complexity. Systematic methods and economic methodologies, e.g., smart pricing, can be used to tackle this problem.

Blockchain technology can be utilized to establish an open ecology for resource allocation in HSTNs. In addition to

reducing the complexity of network management, it may also achieve increased efficiency and security. Combined with SatComs, the inherent broadcasting merit of satellites can also help to increase the efficiency, e.g., transactions per second, of traditional blockchain systems.

V. CONCLUSIONS

In this paper, we have proposed three basic cooperative models, i.e., model X , model L , and model V , to better understand large-scale heterogeneous HSTNs. The differences between SatComs and TerComs have been summarized, and the state-of-the-art technologies for each model have been reviewed. We have shown possible future directions towards establishing a cell-free, hierarchical, decoupled HSTN. We have also outlined open issues to envision an agile, smart, and secure HSTN for the upcoming 6G ubiquitous IoT.

REFERENCES

- [1] M. Pan, P. Li and Y. Fang, "Cooperative communication aware link scheduling for cognitive vehicular networks," *IEEE J. Sel. Areas Commun.*, vol. 30, no. 4, pp. 760-768, May 2012.
- [2] N. Cao, Y. Chen, X. Gu *et al.*, "Joint bi-static radar and communications designs for intelligent transportation," *IEEE Trans. Veh. Tech.*, vol. 69, no. 11, pp. 13 060-13 071, Nov. 2020.
- [3] N. Cao, Y. Chen, X. Gu *et al.*, "Joint radar-communication waveform designs using signals from multiplexed users," *IEEE Trans. Commun.*, vol. 68, no. 8, pp. 5216-5227, Aug. 2020.
- [4] R. Girau, M. Anedda, M. Fadda *et al.*, "Coastal monitoring system based on social Internet of Things platform," *IEEE Internet Things J.*, vol. 7, no. 2, pp. 1260-1272, 2020.
- [5] T. Wei, W. Feng, Y. Chen *et al.*, "Hybrid satellite-terrestrial communication networks for the maritime Internet of Things: Key technologies, opportunities, and challenges," *IEEE Internet Things J.*, 2021, Early Access.
- [6] A. Salam and S. Shah, "Internet of Things in smart agriculture: Enabling technologies," in *Proc. 2019 IEEE 5th World Forum Internet of Things (WF-IoT)*, 2019, pp. 692-695.
- [7] H. Lu, Q. Liu, D. Tian *et al.*, "The cognitive internet of vehicles for autonomous driving," *IEEE Netw.*, vol. 33, no. 3, pp. 65-73, 2019.
- [8] M. A. Mahmud, K. Bates, T. Wood *et al.*, "A complete Internet of Things (IoT) platform for structural health monitoring (SHM)," in *Proc. 2018 IEEE 4th World Forum Internet Things (WF-IoT)*, 2018, pp. 275-279.
- [9] J. J. Wellington and P. Ramesh, "Role of Internet of Things in disaster management," in *Proc. 2017 Int. Conf. Innov. Inf., Embedded Commun. Syst. (ICIECS)*, 2017, pp. 1-4.
- [10] J. Chen, W. Feng, J. Xing *et al.*, "Hybrid beamforming/combining for millimeter wave MIMO: A machine learning approach," *IEEE Trans. Veh. Tech.*, vol. 69, no. 10, pp. 11 353-11 368, Oct. 2020.
- [11] W. Feng, J. Wang, Y. Chen *et al.*, "UAV-aided MIMO communications for 5G Internet of Things," *IEEE Internet Things J.*, vol. 6, no. 2, pp. 1731-1740, Apr. 2019.
- [12] C. Liu, W. Feng, Y. Chen *et al.*, "Cell-free satellite-UAV networks for 6G wide-area Internet of Things," *IEEE J. Sel. Areas Commun.*, vol. 39, no. 4, pp. 1116-1131, Apr. 2021.
- [13] H. Wei, W. Feng, C. Zhang *et al.*, "Creating efficient blockchains for the Internet of Things by coordinated satellite-terrestrial networks," *IEEE Wireless Commun.*, vol. 27, no. 3, pp. 104-110, Jun. 2020.
- [14] X. Li, W. Feng, J. Wang *et al.*, "Enabling 5G on the ocean: A hybrid satellite-UAV-terrestrial network solution," *IEEE Wireless Commun.*, vol. 27, no. 6, pp. 116-121, Dec. 2020.
- [15] A. Kapovits, M. Corici, I. Gheorghe-Pop *et al.*, "Satellite communications integration with terrestrial networks," *China Commun.*, vol. 15, no. 8, pp. 22-38, Aug. 2018.
- [16] J. K. Chamberlain and R. G. Medhurst, "Mutual interference between communication satellites and terrestrial line-of-sight radio-relay systems," in *Proc. Institution Electrical Engineers*, vol. 111, no. 3, pp. 524-534, Mar. 1964.

- [17] J. K. Chamberlain, "Interference between an earth station of a communication-satellite system and the stations of terrestrial line-of-sight radio-relay systems," in *Proc. Institution Electrical Engineers*, vol. 112, no. 2, pp. 231–241, Feb. 1965.
- [18] P. Johns, "Interference between terrestrial line-of-sight radio-relay systems and communication-satellite systems," *Electronics Lett.*, vol. 2, no. 5, pp. 177–178, May 1966.
- [19] J. Lee, "Symbiosis between a terrestrial-based integrated services digital network and a digital satellite network," *IEEE J. Sel. Areas Commun.*, vol. 1, no. 1, pp. 103–109, Jan. 1983.
- [20] M. Richharia and B. Evans, "Synergy between land mobile satellite and terrestrial systems-possibilities in the European region," in *Proc. Institution Electrical Engineers*, no. 2, Oct. 1988, pp. 111–117.
- [21] C. Caini, G. E. Corazza, G. Falciaesca *et al.*, "A spectrum-and-power-efficient EHF mobile satellite system to be integrated with terrestrial cellular systems," *IEEE J. Sel. Areas Commun.*, vol. 10, no. 8, pp. 1315–1325, Oct. 1992.
- [22] T. Hatsuda, "Theoretical and measuring results of interferences between fixed-satellite and terrestrial radio network in urban and rural areas at 4 GHz and 11 GHz bands," in *Proc. AMPC Asia-Pacific Microwave Conf*, no. 2, Adelaide, Australia, Aug. 1992, pp. 255–258.
- [23] S. Liu, "Satellite and terrestrial microwave communications in China," *IEEE Commun. Mag.*, vol. 31, no. 7, pp. 38–40, Jul. 1993.
- [24] F. Ananasso and F. Priscoli, "Satellite personal communications: Integration scenarios with terrestrial networks," in *Proc. 4th IEEE Intern. Conf. Universal Personal Commun. (ICUPC)*, Tokyo, Japan, Nov. 1995, pp. 585–589.
- [25] C. W. Bond and C. Curran, "The integration of personal satellite communication with terrestrial cellular: A business perspective," in *Proc. 1996 European Workshop Mobile/Personal Satcoms (EMPS)*, Rome, Italy, 1996, pp. 501–507.
- [26] 3rd Generation Partnership Project, "Release 16," Accessed: Sep. 16, 2020. [Online]. Available: <https://www.3gpp.org/release-16>.
- [27] B. T. Jou, O. Vidal, J. Cahill *et al.*, "Architecture options for satellite integration into 5G networks," in *Proc. 2018 Euro. Conf. Netw. & Commun. (EuCNC)*, Ljubljana, Slovenia, 2018, pp. 398–399.
- [28] SaT5G Project, "SaT5G progress and main achievements," Accessed: Sep. 16, 2020. [Online]. Available: https://www.sat5g-project.eu/wp-content/uploads/2020/05/0-SaT5G_ReviewMeeting2-PM-update.pdf.
- [29] SaT5G Project, "SatNEX IV satellite network of experts IV," Accessed: Sep. 16, 2020. [Online]. Available: <https://artes.esa.int/projects/satnex-iv>.
- [30] R. M. Burkhart, "Tutorial: Propagation phenomena and terrestrial interference in satellite television transmission," *SMPTE J.*, vol. 98, no. 9, pp. 658–663, Sep. 1989.
- [31] T. Taleb, Y. Hadjadj-Aoul, and T. Ahmed, "Challenges, opportunities, and solutions for converged satellite and terrestrial networks," *IEEE Wireless Commun.*, vol. 18, no. 1, pp. 46–52, Feb. 2011.
- [32] C. Niephaus, M. Kretschmer, and G. Ghinea, "QoS provisioning in converged satellite and terrestrial networks: A survey of the state-of-the-art," *IEEE Commun. Surveys Tuts.*, vol. 18, no. 4, pp. 2415–2441, 4th Quart. 2016.
- [33] J. Liu, Y. Shi, Z. M. Fadlullah *et al.*, "Space-air-ground integrated network: A survey," *IEEE Commun. Surveys Tuts.*, vol. 20, no. 4, pp. 2714–2741, May 2018.
- [34] P. Wang, J. Zhang, X. Zhang *et al.*, "Convergence of satellite and terrestrial networks: A comprehensive survey," *IEEE Access*, vol. 8, pp. 5550–5588, Dec. 2020.
- [35] H. Yao, L. Wang, X. Wang *et al.*, "The space-terrestrial integrated network: An overview," *IEEE Commun. Mag.*, vol. 56, no. 9, pp. 178–185, Sep. 2018.
- [36] R. Gopal and N. BenAmmar, "Framework for unifying 5G and next generation satellite communications," *IEEE Netw.*, vol. 32, no. 5, pp. 16–24, Sep./Oct. 2018.
- [37] G. Giambene, S. Kota, and P. Pillai, "Satellite-5G integration: A network perspective," *IEEE Netw.*, vol. 32, no. 5, pp. 25–31, Sep. 2018.
- [38] C. Dai, G. Zheng, and Q. Chen, "Satellite constellation design with multi-objective genetic algorithm for regional terrestrial satellite network," *China Commun.*, vol. 15, no. 8, pp. 1–10, Aug. 2018.
- [39] B. Di, H. Zhang, L. Song *et al.*, "Ultra-dense LEO: Integrating terrestrial-satellite networks into 5G and beyond for data offloading," *IEEE Trans. Wireless Commun.*, vol. 18, no. 1, pp. 47–62, Jan. 2019.
- [40] P. Pace, G. Aloï, F. De Rango *et al.*, "An integrated satellite-HAP-terrestrial system architecture: Resources allocation and traffic management issues," in *Proc. 2004 IEEE Veh. Tech. Conf.*, vol. 5, Milan, Italy, May 2004, pp. 2872–2875.
- [41] X. Li, W. Feng, Y. Chen *et al.*, "Maritime coverage enhancement using UAVs coordinated with hybrid satellite-terrestrial networks," *IEEE Trans. Commun.*, vol. 68, no. 4, pp. 2355–2369, Apr. 2020.
- [42] Y. Shi, Y. Cao, J. Liu *et al.*, "A cross-domain SDN architecture for multi-layered space-terrestrial integrated networks," *IEEE Netw.*, vol. 33, no. 1, pp. 29–35, Jan. 2019.
- [43] Y. Shi, J. Liu, Z. M. Fadlullah *et al.*, "Cross-layer data delivery in satellite-aerial-terrestrial communication," *IEEE Wireless Commun.*, vol. 25, no. 3, pp. 138–143, Jun. 2018.
- [44] W. R. Stone, *Mobile, Terrestrial, and Satellite Propagation Modeling*. Wiley-IEEE Press, 1999.
- [45] S. A. Kanellopoulos, A. D. Panagopoulos, C. I. Kourogiorgas *et al.*, "Satellite and terrestrial links rain attenuation time series generator for heavy rain climatic regions," *IEEE Trans. Antennas Propag.*, vol. 61, no. 6, pp. 3396–3399, Jun. 2013.
- [46] K. I. Timothy, J. Ong, and E. B. L. Choo, "Raindrop size distribution using method of moments for terrestrial and satellite communication applications in Singapore," *IEEE Trans. Antennas Propag.*, vol. 50, no. 10, pp. 1420–1424, Oct. 2002.
- [47] L. T. Gusler and D. C. Hogg, "Some calculations on coupling between satellite communications and terrestrial radio-relay systems due to scattering by rain," *Bell Sys. Tech. J.*, vol. 49, no. 7, pp. 1491–1511, Sep. 1970.
- [48] G. N. Kanga, M. Xia, and S. Assa, "Unified MIMO channel model for mobile satellite systems with ancillary terrestrial component," in *Proc. 2014 IEEE Int. Conf. Commun. (ICC)*, Sydney, Australia, Jun. 2014, pp. 2449–2453.
- [49] B. Wang, C. Huang, J. Xu *et al.*, "Predicting wireless mmWave massive MIMO channel characteristics using machine learning algorithms," *Wireless Commun. Mob. Com.*, vol. 2018, Aug. 2018.
- [50] L. Bai, C. Wang, Q. Xu *et al.*, "Prediction of channel excess attenuation for satellite communication systems at Q-band using artificial neural network," *IEEE Antennas Wireless Propaga. Lett.*, vol. 18, no. 11, pp. 2235–2239, Nov. 2019.
- [51] S. K. Sharma, S. Chatzinotas, and B. Ottersten, "Satellite cognitive communications: Interference modeling and techniques selection," in *Proc. 2012 6th Advanced Satell. Multimedia Sys. Conf. (ASMS) and 12th Signal Process. Space Commun. Workshop (SPSC)*, Sep. 2012, pp. 111–118.
- [52] S. K. Sharma, S. Chatzinotas, and B. Ottersten, "Cognitive radio techniques for satellite communication systems," in *Proc. 2013 IEEE 78th Veh. Tech. Conf. (VTC)*, Las Vegas, USA, Sep. 2013, pp. 1–5.
- [53] J. Janhunen, J. Ketonen, A. Hukkoniemi *et al.*, "Satellite uplink transmission with terrestrial network interference," in *Proc. 2015 IEEE Global Commun. Conf. (GLOBECOM)*, San Diego, CA, USA, 2015, pp. 1–6.
- [54] S. Maleki, S. Chatzinotas, J. Krause *et al.*, "Cognitive zone for broadband satellite communications in 17.3-17.7 GHz band," *IEEE Wireless Commun. Lett.*, vol. 4, no. 3, pp. 305–308, Jun. 2015.
- [55] X. Zhu, R. Shi, W. Feng *et al.*, "Position-assisted interference coordination for integrated terrestrial-satellite networks," in *Proc. 2015 IEEE Int. Symp. Personal, Indoor & Mobile Radio Commun. (PIMRC)*, Hong Kong, China, 2015, pp. 971–975.
- [56] A. H. Khan, M. A. Imran, and B. G. Evans, "Iterative turbo beamforming for orthogonal frequency division multiplexing-based hybrid terrestrial-satellite mobile system," *IET commun.*, vol. 6, no. 2, pp. 157–164, Jan. 2012.
- [57] T. Hatsuda and Y. Motozumi, "Interference experiments between fixed-satellite and terrestrial radio-relay services," *IEEE Trans. Aerosp. Electron. Syst.*, vol. 34, no. 1, pp. 23–32, Jan. 1998.
- [58] H. Li, H. Yin, F. Dong *et al.*, "Capacity upper bound analysis of the hybrid satellite terrestrial communication systems," *IEEE Commun. Lett.*, vol. 20, no. 12, pp. 2402–2405, Dec. 2016.
- [59] H. Li, Q. Yao, Y. He *et al.*, "Performance analysis of the return link for the hybrid satellite terrestrial communication systems," in *Proc. 2016 IEEE Int. Conf. Signal Process. (ICSP)*, Chengdu, China, Nov. 2016, pp. 1283–1287.
- [60] K. An, M. Lin, T. Liang *et al.*, "On the ergodic capacity of multiple antenna cognitive satellite terrestrial networks," in *Proc. 2016 IEEE Int. Conf. Commun. (ICC)*, Kuala Lumpur, Malaysia, May 2016, pp. 1–5.
- [61] K. An, M. Lin, J. Guyang *et al.*, "Outage performance for the cognitive broadband satellite system and terrestrial cellular network in millimeter wave scenario," in *Proc. 2017 IEEE Int. Conf. Commun. (ICC)*, Paris, France, May 2017, pp. 1–6.
- [62] X. Yan, K. An, T. Liang *et al.*, "Effect of imperfect channel estimation on the performance of cognitive satellite terrestrial networks," *IEEE Access*, vol. 7, pp. 126 293–126 304, Sep. 2019.

- [63] X. Yan, H. Xiao, C. Wang *et al.*, "On the ergodic capacity of NOMA-based cognitive hybrid satellite terrestrial networks," in *Proc. IEEE/CIC Int. Conf. Commun. China*, Qingdao, China, Oct. 2017, pp. 1–5.
- [64] Y. Ruan, Y. Li, C. Wang *et al.*, "Effective capacity analysis for underlay cognitive satellite-terrestrial networks," in *Proc. IEEE Intern. Conf. Commun. (ICC)*, Paris, France, May 2017, pp. 1–6.
- [65] G. N. Kamga, M. Xia, and S. Aissa, "A unified performance evaluation of integrated mobile satellite systems with ancillary terrestrial component," in *Proc. 2015 IEEE Int. Conf. Commun. (ICC)*, London, UK, 2015, pp.934–938.
- [66] Y. Ruan, Y. Li, C. Wang *et al.*, "Outage performance of integrated satellite-terrestrial networks with hybrid CCI," *IEEE Commun. Lett.*, vol. 21, no. 7, pp. 1545–1548, Jul. 2017.
- [67] K. An, T. Liang, G. Zheng *et al.*, "Performance limits of cognitive uplink FSS and terrestrial FS for Ka-band," *IEEE Trans. Aerosp. Electron. Syst.*, vol. 55, no. 5, pp. 2604–2611, Oct. 2019.
- [68] S. Vassaki, M. I. Poulakis, A. D. Panagopoulos *et al.*, "Power allocation in cognitive satellite terrestrial networks with QoS constraints," *IEEE Commun. Lett.*, vol. 17, no. 7, pp. 1344–1347, Jul. 2013.
- [69] E. Lagunas, S. K. Sharma, S. Maleki *et al.*, "Power control for satellite uplink and terrestrial fixed-service co-existence in Ka-band," in *Proc. 2015 IEEE Veh. Tech. Conf. (VTC)*, Sep. 2015, pp. 1–5.
- [70] U. Park, H. W. Kim, D. S. Oh *et al.*, "Performance analysis of dynamic resource allocation for interference mitigation in integrated satellite and terrestrial systems," in *Proc. 2015 9th Int. Conf. Next Gener. Mobile Appl., Services Tech.*, Cambridge, UK, 2015, pp. 217–221.
- [71] B. Gao, M. Lin, K. An *et al.*, "ADMM-based optimal power control for cognitive satellite terrestrial uplink networks," *IEEE Access*, vol. 6, pp. 64 757–64 765, Oct. 2018.
- [72] S. Shi, G. Li, K. An *et al.*, "Optimal power control for real-time applications in cognitive satellite terrestrial networks," *IEEE Commun. Lett.*, vol. 21, no. 8, pp. 1815–1818, Aug. 2017.
- [73] Z. Chen, D. Guo, G. Ding *et al.*, "Optimized power control scheme for global throughput of cognitive satellite-terrestrial networks based on non-cooperative game," *IEEE Access*, vol. 7, pp. 81 652–81 663, Jun. 2019.
- [74] J. Hu, G. Li, D. Bian *et al.*, "Optimal power control for cognitive LEO constellation with terrestrial networks," *IEEE Commun. Lett.*, vol. 24, no. 3, pp. 622–625, Mar. 2020.
- [75] J. Wang, B. Zhang, L. Jia *et al.*, "A distributed collaborative game-theoretic approach in cognitive satellite communication networks," *IEEE Access*, vol. 8, pp. 129 446–129 460, Jul. 2020.
- [76] M. Hua, Y. Wang, M. Lin *et al.*, "Joint CoMP transmission for UAV-aided cognitive satellite terrestrial networks," *IEEE Access*, vol. 7, pp. 14 959–14 968, Jan. 2019.
- [77] Y. Ruan, Y. Li, C. Wang *et al.*, "Power allocation in cognitive satellite-vehicular networks from energy-spectral efficiency tradeoff perspective," *IEEE Trans. Cogn. Commun. Netw.*, vol. 5, no. 2, pp. 318–329, Jun. 2019.
- [78] Y. Ruan, Y. Li, C. Wang *et al.*, "Energy efficient power allocation for delay constrained cognitive satellite terrestrial networks under interference constraints," *IEEE Trans. Wireless Commun.*, vol. 18, no. 10, pp. 4957–4969, Oct. 2019.
- [79] Y. Ruan, L. Jiang, Y. Li *et al.*, "Energy-efficient power control for cognitive satellite-terrestrial networks with outdated CSI," *IEEE Syst. J.*, pp. 1–4, 2020, Early Access.
- [80] V. Deslandes, J. Tronc, and A. Beylot, "Analysis of interference issues in integrated satellite and terrestrial mobile systems," in *Proc. 2010 5th Advanced Satell. Multimedia Sys. Conf. (ASMS) & the 11th Signal Process. Space Commun. Workshop (SPSC)*, 2010, pp. 256–261.
- [81] W. Tang, P. Thompson, and B. Evans, "Frequency sharing between satellite and terrestrial systems in the Ka band: A database approach," in *Proc. 2015 IEEE Int. Conf. Commun. (ICC)*, London, UK, Jun. 2015, pp. 867–872.
- [82] W. Feng, N. Ge, and J. Lu, "Coordinated satellite-terrestrial networks: A robust spectrum sharing perspective," in *Proc. 2017 26th Wireless Opt. Commun. Conf. (WOCC)*, Newark, NJ, USA, Apr. 2017, pp. 1–5.
- [83] X. Zhu, C. Jiang, W. Feng *et al.*, "Resource allocation in spectrum-sharing cloud based integrated terrestrial-satellite network," in *Proc. 2017 13th Int. Wireless Commun. Mobile Comput. Conf. (IWCMC)*, Jun. 2017, pp. 334–339.
- [84] M. Jia, X. Zhang, X. Gu *et al.*, "Energy efficient cognitive spectrum sharing scheme based on inter-cell fairness for integrated satellite-terrestrial communication systems," in *Proc. 2018 87th IEEE Veh. Tech. Conf. (VTC)*, Porto, Portugal, Jun. 2018, pp. 1–6.
- [85] W. Wang, S. Zhao, Y. Zheng *et al.*, "Resource allocation method of cognitive satellite terrestrial networks under non-ideal spectrum sensing," *IEEE Access*, vol. 7, pp. 7957–7964, Jan. 2019.
- [86] E. Lagunas, S. K. Sharma, S. Maleki *et al.*, "Resource allocation for cognitive satellite communications with incumbent terrestrial networks," *IEEE Trans. Cognitive Commun. Netw.*, vol. 1, no. 3, pp. 305–317, Sep. 2015.
- [87] E. Lagunas, S. Maleki, L. Lei *et al.*, "Carrier allocation for hybrid satellite-terrestrial backhaul networks," in *Proc. 2017 IEEE Int. Conf. Commun. Workshops (ICC)*, Paris, France, May 2017, pp. 718–723.
- [88] Z. Chen, D. Guo, K. An *et al.*, "Efficient and fair resource allocation scheme for cognitive satellite-terrestrial networks," *IEEE Access*, vol. 7, pp. 145 124–145 133, Sep. 2019.
- [89] I. Ahmed, H. Khammari, A. Shahid *et al.*, "A survey on hybrid beamforming techniques in 5G: Architecture and system model perspectives," *IEEE Commun. Surveys Tuts.*, vol. 20, no. 4, pp. 3060–3097, 4th Quart. 2018.
- [90] A. H. Khan, M. A. Imran, and B. G. Evans, "OFDM based adaptive beamforming for hybrid terrestrial-satellite mobile system with pilot reallocation," in *Proc. 2009 Int. Workshop Satell. Space Commun.*, Tuscani, Italy, Sep. 2009, pp. 201–205.
- [91] A. H. Khan, M. A. Imran, and B. G. Evans, "Semi-adaptive beamforming for OFDM based hybrid terrestrial-satellite mobile system," *IEEE Trans. Wireless Commun.*, vol. 11, no. 10, pp. 3424–3433, Oct. 2012.
- [92] K. A. Shah, W. Yong, W. Ur Rehman *et al.*, "Simulation of elimination of co-channel interference in hybrid terrestrial-satellite mobile communication system using adaptive beam-forming technique," in *Proc. 2015 12th Int. Bhurban Conf. Appl. Sci. Tech. (IBCAST)*, Islamabad, Pakistan, 2015, pp. 620–622.
- [93] S. K. Sharma, S. Chatzinotas, and B. Ottersten, "Transmit beamforming for spectral coexistence of satellite and terrestrial networks," in *Proc. 8th Int. Conf. Cogn. Radio Oriented Wireless Netw.*, DC, USA, Jul. 2013, pp. 275–281.
- [94] S. K. Sharma, S. Maleki, S. Chatzinotas *et al.*, "Joint carrier allocation and beamforming for cognitive SatComs in Ka-band (17.3-18.1 GHz)," in *Proc. 2015 IEEE Int. Conf. Commun. (ICC)*, London, UK, Jun. 2015, pp. 873–878.
- [95] X. Artiga, M. V. Vazquez, A. Prez-Neira *et al.*, "Spectrum sharing in hybrid terrestrial-satellite backhaul networks in the Ka band," in *Proc. 2017 European Conf. Netw. Commun. (EuCNC)*, Oulu, Finland, Jun. 2017, pp. 1–5.
- [96] S. Vuppala, M. Sellathurai, and S. Chatzinotas, "Optimal deployment of base stations in cognitive satellite-terrestrial networks," in *Proc. 2018 22th Int. ITG Workshop Smart Antennas*, Bochum, Germany, Mar. 2018, pp. 1–8.
- [97] Y. Jiang, J. Ouyang, C. Yin *et al.*, "Downlink beamforming scheme for hybrid satellite-terrestrial networks," *IET Commun.*, vol. 12, no. 18, pp. 2342–2346, Nov. 2018.
- [98] Z. Lin, M. Lin, J. Ouyang *et al.*, "Beamforming for secure wireless information and power transfer in terrestrial networks coexisting with satellite networks," *IEEE Signal Process. Lett.*, vol. 25, no. 8, pp. 1166–1170, Aug. 2018.
- [99] M. Lin, Z. Lin, W. Zhu *et al.*, "Joint beamforming for secure communication in cognitive satellite terrestrial networks," *IEEE J. Sel. Areas Commun.*, vol. 36, no. 5, pp. 1017–1029, May 2018.
- [100] Z. Lin, M. Lin, J. Wang *et al.*, "Joint beamforming and power allocation for satellite-terrestrial integrated networks with nonorthogonal multiple access," *IEEE J. Sel. Areas Commun.*, vol. 13, no. 3, pp. 657–670, Jun. 2019.
- [101] Q. Zhang, K. An, X. Yan *et al.*, "Coexistence and performance limits for the cognitive broadband satellite system and mmWave cellular network," *IEEE Access*, vol. 8, pp. 51 905–51 917, Mar. 2020.
- [102] Y. Ruan, Y. Li, R. Zhang *et al.*, "Cooperative resource management for cognitive satellite-aerial-terrestrial integrated networks towards IoT," *IEEE Access*, vol. 8, pp. 35 759–35 769, Feb. 2020.
- [103] C. Liu, W. Feng, Y. Chen *et al.*, "Optimal beamforming for hybrid satellite terrestrial networks with nonlinear PA and imperfect CSIT," *IEEE Wireless Commun. Lett.*, vol. 9, no. 3, pp. 276–280, Mar. 2020.
- [104] T. Wei, W. Feng, N. Ge *et al.*, "Environment-aware coverage optimization for space-ground integrated maritime communications," *IEEE Access*, vol. 8, pp. 89 205–89 214, May 2020.
- [105] A. Guidotti, A. Vanelli-Coralli, M. Conti *et al.*, "Architectures and key technical challenges for 5G systems incorporating satellites," *IEEE Trans. Veh. Tech.*, vol. 68, no. 3, pp. 2624–2639, 2019.
- [106] W. Chien, C. Lai, M. S. Hossain *et al.*, "Heterogeneous space and terrestrial integrated networks for IoT: Architecture and challenges," *IEEE Netw.*, vol. 33, no. 1, pp. 15–21, Jan. 2019.

- [107] T. Huang, W. Yang, J. Wu *et al.*, "A survey on green 6G network: Architecture and technologies," *IEEE Access*, vol. 7, pp. 175 758–175 768, Dec. 2019.
- [108] G. Charbit, D. Lin, K. Medles *et al.*, "Space-terrestrial radio network integration for IoT," in *Proc. 2020 2nd 6G Wireless Summit (6G SUMMIT)*, Levi, Finland, 2020, pp. 1–5.
- [109] N. Kato, Z. M. Fadlullah, F. Tang *et al.*, "Optimizing space-air-ground integrated networks by artificial intelligence," *IEEE Wireless Commun.*, vol. 26, no. 4, pp. 140–147, Aug. 2019.
- [110] J. Liu, X. Du, J. Cui *et al.*, "Task-oriented intelligent networking architecture for the space-air-ground-aqua integrated network," *IEEE Internet Things J.*, vol. 7, no. 6, pp. 5345–5358, Jun. 2020.
- [111] L. Bertaux, S. Medjah, P. Berthou *et al.*, "Software defined networking and virtualization for broadband satellite networks," *IEEE Commun. Mag.*, vol. 53, no. 3, pp. 54–60, Mar. 2015.
- [112] L. Boero, M. Marchese, and F. Patrone, "The impact of delay in software-defined integrated terrestrial-satellite networks," *China Commun.*, vol. 15, no. 8, pp. 11–21, Aug. 2018.
- [113] K. Lin, D. Wang, L. Hu *et al.*, "Virtualized QoS-driven spectrum allocation in space-terrestrial integrated networks," *IEEE Netw.*, vol. 33, no. 1, pp. 58–63, Jan. 2019.
- [114] C. Niephaus, J. Mdeker, and G. Ghinea, "Toward traffic offload in converged satellite and terrestrial networks," *IEEE Trans. Broadcasting*, vol. 65, no. 2, pp. 340–346, Jun. 2019.
- [115] Z. Zhang, W. Zhang, and F. Tseng, "Satellite mobile edge computing: Improving QoS of high-speed satellite-terrestrial networks using edge computing techniques," *IEEE Netw.*, vol. 33, no. 1, pp. 70–76, Jan. 2019.
- [116] Y. Bi, G. Han, S. Xu *et al.*, "Software defined space-terrestrial integrated networks: Architecture, challenges, and solutions," *IEEE Netw.*, vol. 33, no. 1, pp. 22–28, Jan. 2019.
- [117] B. Feng, H. Zhou, H. Zhang *et al.*, "HetNet: A flexible architecture for heterogeneous satellite-terrestrial networks," *IEEE Netw.*, vol. 31, no. 6, pp. 86–92, Nov./Dec. 2017.
- [118] B. Feng, G. Li, G. Li *et al.*, "Enabling efficient service function chains at terrestrial-satellite hybrid cloud networks," *IEEE Netw.*, vol. 33, no. 6, pp. 94–99, Nov./Dec. 2019.
- [119] A. Papa, T. de Cola, P. Vizarreta *et al.*, "Design and evaluation of reconfigurable SDN LEO constellations," *IEEE Trans. Netw. Service Manag.*, vol. 17, no. 3, pp. 1432–1445, Sep. 2020.
- [120] P. Du, S. Nazari, J. Mena *et al.*, "Multipath TCP in SDN-enabled LEO satellite networks," in *Proc. MILCOM 2016 IEEE Military Commun. Conf.*, Baltimore, MD, USA, 2016, pp. 354–359.
- [121] D. Chen, C. Yang, P. Gong *et al.*, "Resource cube: Multi-virtual resource management for integrated satellite-terrestrial industrial IoT networks," *IEEE Trans. Veh. Technol.*, vol. 69, no. 10, pp. 11 963–11 974, Oct. 2020.
- [122] G. Wang, S. Zhou, S. Zhang *et al.*, "SFC-based service provisioning for reconfigurable space-air-ground integrated networks," *IEEE J. Sel. Areas Commun.*, vol. 38, no. 7, pp. 1478–1489, Jul. 2020.
- [123] B. Feng, Z. Cui, Y. Huang *et al.*, "Elastic resilience for software-defined satellite networking: Challenges, solutions, and open issues," *IT Professional*, vol. 22, no. 6, pp. 39–45, Nov./Dec. 2020.
- [124] A. Iqbal and K. M. Ahmed, "SER analysis of cooperative satellite-terrestrial network over non identical fading channels," in *Proc. 2010 5th Advanced Satell. Multimedia Syst. Conf. (ASMS) & 11th Signal Process. Space Commun. Workshop (SPSC)*, Cagliari, Italy, Sep. 2010, pp. 329–334.
- [125] Y. Ruan, Y. Li, R. Zhang *et al.*, "Performance analysis of hybrid satellite-terrestrial cooperative networks with distributed Alamouti code," in *Proc. 2016 IEEE Veh. Tech. Conf. (VTC)*, Nanjing, China, May 2016, pp. 1–5.
- [126] M. R. Bhatnagar and M. K. Arti, "Performance analysis of AF based hybrid satellite-terrestrial cooperative network over generalized fading channels," *IEEE Commun. Lett.*, vol. 17, no. 10, pp. 1912–1915, Oct. 2013.
- [127] M. R. Bhatnagar and M. K. Arti, "Performance analysis of hybrid satellite-terrestrial FSO cooperative system," *IEEE Photonics Tech. Lett.*, vol. 25, no. 22, pp. 2197–2200, Nov. 2013.
- [128] M. K. Arti and M. R. Bhatnagar, "Beamforming and combining in hybrid satellite-terrestrial cooperative systems," *IEEE Commun. Lett.*, vol. 18, no. 3, pp. 483–486, Mar. 2014.
- [129] L. Yang and M. O. Hasna, "Performance analysis of amplify-and-forward hybrid satellite-terrestrial networks with cochannel interference," *IEEE Trans. Commun.*, vol. 63, no. 12, pp. 5052–5061, Dec. 2015.
- [130] K. An, M. Lin, T. Liang *et al.*, "Performance analysis of multi-antenna hybrid satellite-terrestrial relay networks in the presence of interference," *IEEE Trans. Commun.*, vol. 63, no. 11, pp. 4390–4404, Nov. 2015.
- [131] K. An, M. Lin, and T. Liang, "On the performance of multiuser hybrid satellite-terrestrial relay networks with opportunistic scheduling," *IEEE Commun. Lett.*, vol. 19, no. 10, pp. 1722–1725, Oct. 2015.
- [132] X. Yan, H. Xiao, C. Wang *et al.*, "Outage performance of NOMA-based hybrid satellite-terrestrial relay networks," *IEEE Wireless Commun. Lett.*, vol. 7, no. 4, pp. 538–541, Aug. 2018.
- [133] X. Zhang, B. Zhang, K. An *et al.*, "Outage performance of NOMA-based cognitive hybrid satellite-terrestrial overlay networks by amplify-and-forward protocols," *IEEE Access*, vol. 7, pp. 85 372–85 381, Jun. 2019.
- [134] V. Singh, P. K. Upadhyay, and M. Lin, "On the performance of NOMA-assisted overlay multiuser cognitive satellite-terrestrial networks," *IEEE Wireless Commun. Lett.*, vol. 9, no. 5, pp. 638–642, May 2020.
- [135] M. Lin, J. Ouyang, and W. Zhu, "On the performance of hybrid satellite-terrestrial cooperative networks with interferences," in *Proc. 2014 48th Asilomar Conf. Signals, Syst. Comput.*, Pacific Grove, CA, USA, Nov. 2014, pp. 1796–1800.
- [136] P. K. Sharma, P. K. Upadhyay, D. B. da Costa *et al.*, "Performance analysis of overlay spectrum sharing in hybrid satellite-terrestrial systems with secondary network selection," *IEEE Trans. Wireless Commun.*, vol. 16, no. 10, pp. 6586–6601, Oct. 2017.
- [137] A. Iqbal and K. M. Ahmed, "Outage probability analysis of multi-hop cooperative satellite-terrestrial network," in *Proc. 2011 8th Electr. Eng./Electron., Comput., Telecommun. & Info. Tech. (ECTI) Association Thailand Conf.*, Khon Kaen, Thailand, May 2011, pp. 256–259.
- [138] P. K. Upadhyay and P. K. Sharma, "Max-max user-relay selection scheme in multiuser and multirelay hybrid satellite-terrestrial relay systems," *IEEE Commun. Lett.*, vol. 20, no. 2, pp. 268–271, Feb. 2016.
- [139] X. Liang, J. Jiao, S. Wu *et al.*, "Outage analysis of multirelay multiuser hybrid satellite-terrestrial millimeter-wave networks," *IEEE Wireless Commun. Lett.*, vol. 7, no. 6, pp. 1046–1049, Dec. 2018.
- [140] A. H. G. Swalem, J. V. M. Halim, and H. Elhennawy, "Performance analysis of MIMO AF CDMA hybrid satellite-terrestrial cooperative networks using multiple relays strategy for downlink," *IET Commun.*, vol. 13, pp. 2155–2162, Aug. 2019.
- [141] A. M. K., "Imperfect CSI based AF relaying in hybrid satellite-terrestrial cooperative communication systems," in *Proc. 2015 IEEE Int. Conf. Commun. Workshop (ICCW)*, London, UK, Jun. 2015, pp. 1681–1686.
- [142] P. K. Upadhyay and P. K. Sharma, "Multiuser hybrid satellite-terrestrial relay networks with co-channel interference and feedback latency," in *Proc. 2016 European Conf. Netw. Commun. (EuCNC)*, Athens, Greece, Jun. 2016, pp. 174–178.
- [143] K. An, Y. Li, X. Yan, and T. Liang, "On the performance of cache-enabled hybrid satellite-terrestrial relay networks," *IEEE Wireless Commun. Lett.*, vol. 8, no. 5, pp. 1506–1509, Oct. 2019.
- [144] K. Guo, B. Zhang, Y. Huang *et al.*, "Performance analysis of two-way satellite terrestrial relay networks with hardware impairments," *IEEE Wireless Commun. Lett.*, vol. 6, no. 4, pp. 430–433, Aug. 2017.
- [145] W. Zeng, J. Zhang, D. W. K. Ng *et al.*, "Two-way hybrid terrestrial-satellite relaying systems: Performance analysis and relay selection," *IEEE Trans. Veh. Technol.*, vol. 68, no. 7, pp. 7011–7023, Jul. 2019.
- [146] P. K. Sharma, B. Yogesh, D. Gupta *et al.*, "Overlay satellite-terrestrial networks for IoT under hybrid interference environments," Mar. 2020, [Arxiv:2003.12950](https://arxiv.org/abs/2003.12950).
- [147] S. Sreng, B. Escrig, and M. Boucheret, "Outage analysis of hybrid satellite-terrestrial cooperative network with best relay selection," in *Proc. 2012 Wireless Telecommun. Symp.*, London, UK, Apr. 2012, pp. 1–5.
- [148] S. Sreng, B. Escrig, and M. Boucheret, "Exact symbol error probability of hybrid/integrated satellite-terrestrial cooperative network," *IEEE Trans. Wireless Commun.*, vol. 12, no. 3, pp. 1310–1319, Mar. 2013.
- [149] S. Sreng, B. Escrig, and M. Boucheret, "Exact outage probability of a hybrid satellite terrestrial cooperative system with best relay selection," in *Proc. 2013 IEEE Int. Conf. Commun. (ICC)*, Budapest, Hungary, Jun. 2013, pp. 4520–4524.
- [150] Y. Zhao, L. Xie, H. Chen *et al.*, "Ergodic channel capacity analysis of the hybrid satellite-terrestrial single frequency network," in *Proc. 2015 IEEE 26th Annual Int. Symp. Pers., Indoor, Mobile Radio Commun. (PIMRC)*, Hong Kong, China, Aug. 2015, pp. 1803–1807.
- [151] K. An and T. Liang, "Hybrid satellite-terrestrial relay networks with adaptive transmission," *IEEE Trans. Veh. Technol.*, vol. 68, no. 12, pp. 12 448–12 452, Dec. 2019.

- [152] K. An, J. Ouyang, M. Lin *et al.*, "Outage analysis of multi-antenna cognitive hybrid satellite-terrestrial relay networks with beamforming," *IEEE Commun. Lett.*, vol. 19, no. 7, pp. 1157–1160, Jul. 2015.
- [153] Y. Zhao, H. Chen, L. Xie, and K. Wang, "Exact and asymptotic ergodic capacity analysis of the hybrid satellite-terrestrial cooperative system over generalised fading channels," *IET Commun.*, vol. 12, no. 11, pp. 1342–1350, 2018.
- [154] X. Tang, K. An, K. Guo *et al.*, "Outage analysis of non-orthogonal multiple access-based integrated satellite-terrestrial relay networks with hardware impairments," *IEEE Access*, vol. 7, pp. 141 258–141 267, Sep. 2019.
- [155] K. Guo, M. Lin, B. Zhang *et al.*, "Performance analysis of hybrid satellite-terrestrial cooperative networks with relay selection," *IEEE Trans. Veh. Technol.*, vol. 69, no. 8, pp. 9053–9067, Aug. 2020.
- [156] S. Xie, B. Zhang, D. Guo *et al.*, "Performance analysis and power allocation for NOMA-based hybrid satellite-terrestrial relay networks with imperfect channel state information," *IEEE Access*, vol. 7, pp. 136 279–136 289, Sep. 2019.
- [157] P. K. Sharma, D. Deepthi, and D. I. Kim, "Outage probability of 3-D mobile UAV relaying for hybrid satellite-terrestrial networks," *IEEE Commun. Lett.*, vol. 24, no. 2, pp. 418–422, Feb. 2020.
- [158] Y. Xu, Y. Wang, R. Sun *et al.*, "Joint relay selection and power allocation for maximum energy efficiency in hybrid satellite-aerial-terrestrial systems," in *Proc. 2016 IEEE 27th Int. Symp. Pers., Indoor Mobile Radio Commun. (PIMRC)*, Valencia, Spain, Sep. 2016, pp. 1–6.
- [159] Y. Yan, B. Zhang, D. Guo *et al.*, "Joint beamforming and jamming design for secure cooperative hybrid satellite-terrestrial relay network," in *Proc. 2016 25th Wireless Optical Commun. Conf. (WOCC)*, Chengdu, China, May 2016, pp. 1–5.
- [160] Y. Ruan, Y. Li, C. Wang *et al.*, "Energy efficient adaptive transmissions in integrated satellite-terrestrial networks with SER constraints," *IEEE Trans. Wireless Commun.*, vol. 17, no. 1, pp. 210–222, Jan. 2018.
- [161] Q. Huang, M. Lin, J. Wang *et al.*, "Energy efficient beamforming schemes for satellite-aerial-terrestrial networks," *IEEE Trans. Commun.*, vol. 68, no. 6, pp. 3863–3875, Jun. 2020.
- [162] Z. Ji, S. Wu, C. Jiang *et al.*, "Energy-efficient data offloading for multi-cell satellite-terrestrial networks," *IEEE Commun. Lett.*, vol. 24, no. 10, pp. 2265–2269, Oct. 2020.
- [163] Z. Ji, S. Cao, S. Wu *et al.*, "Delay-aware satellite-terrestrial backhauling for heterogeneous small cell networks," *IEEE Access*, vol. 8, pp. 112 190–112 202, Jun. 2020.
- [164] K. An, M. Lin, T. Liang *et al.*, "Secure transmission in multi-antenna hybrid satellite-terrestrial relay networks in the presence of eavesdropper," in *Proc. 2015 Int. Conf. Wireless Commun. Signal Process. (WCSP)*, Nanjing, China, Oct. 2015, pp. 1–5.
- [165] C. Chen and L. Song, "Secure communications in hybrid cooperative satellite-terrestrial networks," in *Proc. 2018 IEEE 87th Veh. Tech. Conf. (VTC)*, Porto, Portugal, Jun. 2018, pp. 1–5.
- [166] V. Bankey and P. K. Upadhyay, "Physical layer security of multiuser multirelay hybrid satellite-terrestrial relay networks," *IEEE Trans. Veh. Tech.*, vol. 68, no. 3, pp. 2488–2501, Mar. 2019.
- [167] V. Bankey and P. K. Upadhyay, "Physical layer security of hybrid satellite terrestrial relay networks with multiple colluding eavesdroppers over non-identically distributed Nakagami-m fading channels," *IET Commun.*, vol. 13, pp. 2115–2123, Aug. 2019.
- [168] V. Bankey, P. K. Upadhyay, D. B. da Costa *et al.*, "Performance analysis of multi-antenna multiuser hybrid satellite-terrestrial relay systems for mobile services delivery," *IEEE Access*, vol. 6, pp. 24 729–24 745, Apr. 2018.
- [169] W. Cao, Y. Zou, Z. Yang *et al.*, "Relay selection for improving physical-layer security in hybrid satellite-terrestrial relay networks," *IEEE Access*, vol. 6, pp. 65 275–65 285, Oct. 2018.
- [170] K. Guo, K. An, B. Zhang *et al.*, "Physical layer security for hybrid satellite terrestrial relay networks with joint relay selection and user scheduling," *IEEE Access*, vol. 6, pp. 55 815–55 827, Oct. 2018.
- [171] P. K. Sharma and D. I. Kim, "Secure 3D mobile UAV relaying for hybrid satellite-terrestrial networks," *IEEE Trans. Wireless Commun.*, vol. 19, no. 4, pp. 2770–2784, Apr. 2020.
- [172] R. Xu, X. Da, H. Hu *et al.*, "A secure hybrid satellite-terrestrial communication network with AF/DF and relay selection," *IEEE Access*, vol. 7, pp. 171 980–171 994, Nov. 2019.
- [173] D. Skraparlis, V. K. Sakarellos, A. D. Panagopoulos *et al.*, "Satellite and terrestrial diversity reception performance in tropical regions," in *Proc. 2009 Int. Workshop Satell. Space Commun.*, Tuscany, Italy, Sep. 2009, pp. 403–406.
- [174] V. Singh, S. Solanki, and P. K. Upadhyay, "Cognitive relaying cooperation in satellite-terrestrial systems with multiuser diversity," *IEEE Access*, vol. 6, pp. 65 539–65 547, Oct. 2018.
- [175] A. A. Khan, M. Adda, and T. A. Khan, "Multi radio diversity for satellite-terrestrial mobile communications," in *Proc. 2008 4th IEEE Int. Conf. Circuits Syst. Commun.*, Shanghai, China, May 2008, pp. 673–677.
- [176] J. P. Choi and C. Joo, "Cross-layer optimization for satellite-terrestrial heterogeneous networks," in *Proc. 2014 Int. Conf. Comput., Netw. Commun. (ICNC)*, Honolulu, HI, USA, Feb. 2014, pp. 276–281.
- [177] Y. Fujino, A. Miura, N. Hamamoto *et al.*, "Satellite terrestrial integrated mobile communication system as a disaster countermeasure," in *Proc. 2011 URSI General Assembly & Scientific Symp*, Istanbul, Turkey, Aug. 2011, pp. 1–4.
- [178] Y. Nasser and J. Helard, "Double layer space-time block code for hybrid satellite-terrestrial broadcasting systems," in *Proc. 2009 IEEE 70th Veh. Tech. Conf. (VTC)*, Anchorage, AK, USA, Sep. 2009, pp. 1–5.
- [179] C. Hollanti, R. Vehkalahti, and Y. Nasser, "Algebraic hybrid satellite-terrestrial space-time codes for digital broadcasting in SFN," in *Proc. 2011 IEEE Workshop Signal Process. Syst. (SiPS)*, Beirut, Lebanon, Oct. 2011, pp. 234–238.
- [180] A. Rico-Alvario and C. Mosquera, "On the effect of echoes in hybrid terrestrial-satellite single frequency networks: Analysis and countermeasures," in *Proc. 2012 6th Advanced Satell. Multimedia Syst. Conf. (ASMS) & 12th Signal Process. Space Commun. Workshop (SPSC)*, Baiona, Spain, Sep. 2012, pp. 168–175.
- [181] B. S. Yeo and L. F. Turner, "A ratio-based dynamic bandwidth allocation algorithm for hybrid LEO satellite and terrestrial networks," in *Proc. 2002 IEEE Global Telecommun. Conf. (GLOBECOM)*, vol. 3, Taiwan, China, Nov. 2002, pp. 2915–2919.
- [182] I. F. Akyildiz, J. Xie, and S. Mohanty, "A survey of mobility management in next-generation all-IP-based wireless systems," *IEEE Wireless Commun.*, vol. 11, no. 4, pp. 16–28, Aug. 2004.
- [183] M. Crosnier, F. Planchou, R. Dhaou *et al.*, "Handover management optimization for LTE terrestrial network with satellite backhaul," in *Proc. 2011 IEEE Veh. Tech. Conf. (VTC)*, Yokohama, Japan, May. 2011, pp. 1–5.
- [184] D. Liu, C. Huang, X. Chen *et al.*, "Space-terrestrial integrated mobility management via named data networking," *Tsinghua Sci. Tech.*, vol. 23, no. 4, pp. 431–439, Aug. 2018.
- [185] M. Sadek and S. Assa, "Handoff algorithm for mobile satellite systems with ancillary terrestrial component," in *Proc. 2012 IEEE Int. Conf. Commun. (ICC)*, Ottawa, ON, Canada, Jun. 2012, pp. 2763–2767.
- [186] G. N. Kamga, M. Sadek, and S. Assa, "Adaptive handoff for multi-antenna mobile satellite systems with ancillary terrestrial component," in *Proc. 2016 IEEE Intern. Conf. Commun. (ICC)*, Kuala Lumpur, Malaysia, May 2016, pp. 1–6.
- [187] L. Fan, M. E. Woodard, and J. G. Gardiner, "Architecture and protocols in an IP-based integrated terrestrial/satellite mobile communications network," in *Proc. 2001 IEEE Int. Conf. Commun. (ICC)*, vol. 9, Helsinki, Finland, Jun. 2001, pp. 2850–2854.
- [188] M. Giordani and M. Zorzi, "Non-terrestrial networks in the 6G era: Challenges and opportunities," *IEEE Netw.*, pp. 12–19, 2020, Early Access.
- [189] N. Kato, Z. M. Fadlullah, F. Tang *et al.*, "Optimizing space-air-ground integrated networks by artificial intelligence," *IEEE Wireless Commun.*, vol. 26, no. 4, pp. 140–147, Aug. 2019.
- [190] G. Cui, X. Li, L. Xu and W. Wang, "Latency and energy optimization for MEC enhanced SAT-IoT networks," *IEEE Access*, vol. 8, pp. 55915–55926, Mar. 2020.
- [191] L. Clark, Y. Tung, M. Clark and L. Zapanta, "A blockchain-based reputation system for small satellite relay networks," in *Proc. 2020 IEEE Aerosp. Conf.*, Big Sky, MT, USA, Mar. 2020, pp. 1–8.



Xinran Fang received the B.S. degree from the School of Electronic and Information Engineering, Beijing Jiaotong University, Beijing, China, in 2020. She is currently pursuing her Ph.D. degree in the Department of Electronic Engineering, Tsinghua University, Beijing, China. Her research interests include maritime communications, hybrid satellite-terrestrial networks, and UAV communications.



Wei Feng (Senior Member, IEEE) received the B.S. and Ph.D. degrees from the Department of Electronic Engineering, Tsinghua University, Beijing, China, in 2005 and 2010, respectively. He is currently an Associate Professor with the Department of Electronic Engineering, Tsinghua University. His research interests include maritime communication networks, large-scale distributed antenna systems, and coordinated satellite-UAV-terrestrial networks. He serves as the Assistant to the Editor-in-Chief of CHINA COMMUNICATIONS and an Editor of IEEE

TRANSACTIONS ON COGNITIVE COMMUNICATIONS AND NETWORKING.



Te Wei received the B.S. and Ph.D. degrees from the Department of Electronic Engineering, Tsinghua University, Beijing, China, in 2014 and 2020, respectively. He is currently a Senior Engineer with the Department of WLAN Development, Huawei Beijing Research Center, Beijing, China. His research interests include maritime communication networks and wireless local area networks.



Yunfei Chen (Senior Member, IEEE) received the B.E. and M.E. degrees in electronics engineering from Shanghai Jiaotong University, Shanghai, China, in 1998 and 2001, respectively, and the Ph.D. degree from the University of Alberta in 2006. He is currently working as an Associate Professor with the University of Warwick, U.K. His research interests include wireless communications, cognitive radios, wireless relaying and energy harvesting.



Ning Ge (Member, IEEE) received the B.S. and Ph.D. degrees from Tsinghua University, China, in 1993 and 1997, respectively. From 1998 to 2000, he worked on the development of ATM switch fabric ASIC in ADC Telecommunications, Dallas. Since 2000, he has been with the Department of Electronics Engineering, Tsinghua University, where he is currently a professor and the Director of Communication Institute. His research interests include ASIC design, short range wireless communication, and wireless communications. He is a Senior Member

of CIC and CIE.



Cheng-Xiang Wang (Fellow, IEEE) received the BSc and MEng degrees in Communication and Information Systems from Shandong University, China, in 1997 and 2000, respectively, and the PhD degree in Wireless Communications from Aalborg University, Denmark, in 2004.

He was a Research Assistant with the Hamburg University of Technology, Hamburg, Germany, from 2000 to 2001, a Visiting Researcher with Siemens AG Mobile Phones, Munich, Germany, in 2004, and a Research Fellow with the University of Agder, Grimstad, Norway, from 2001 to 2005. He has been with Heriot-Watt University, Edinburgh, U.K., since 2005, where he was promoted to a Professor in 2011. In 2018, he joined the National Mobile Communications Research Laboratory, Southeast University, China, as a Professor. He is also a part-time professor with the Purple Mountain Laboratories, Nanjing, China. He has authored four books, one book chapter, and more than 410 papers in refereed journals and conference proceedings, including 24 ESI Highly Cited Papers. He has also delivered 22 Invited Keynote Speeches/Talks and 7 Tutorials in international conferences. His current research interests include wireless channel measurements and modeling, B5G wireless communication networks, and applying artificial intelligence to wireless networks.

Prof. Wang is a Member of the Academia Europaea (The Academy of Europe), a fellow of the IET, an IEEE Communications Society Distinguished Lecturer in 2019 and 2020, and a Highly-Cited Researcher recognized by Clarivate Analytics in 2017-2020. He is currently an Executive Editorial Committee member for the IEEE TRANSACTIONS ON WIRELESS COMMUNICATIONS. He has served as an Editor for nine international journals, including the IEEE TRANSACTIONS ON WIRELESS COMMUNICATIONS from 2007 to 2009, the IEEE TRANSACTIONS ON VEHICULAR TECHNOLOGY from 2011 to 2017, and the IEEE TRANSACTIONS ON COMMUNICATIONS from 2015 to 2017. He was a Guest Editor for the IEEE JOURNAL ON SELECTED AREAS IN COMMUNICATIONS, Special Issue on Vehicular Communications and Networks (Lead Guest Editor), Special Issue on Spectrum and Energy Efficient Design of Wireless Communication Networks, and Special Issue on Airborne Communication Networks. He was also a Guest Editor for the IEEE TRANSACTIONS ON BIG DATA, Special Issue on Wireless Big Data, and is a Guest Editor for the IEEE TRANSACTIONS ON COGNITIVE COMMUNICATIONS AND NETWORKING, Special Issue on Intelligent Resource Management for 5G and Beyond. He received twelve Best Paper Awards from IEEE GLOBECOM 2010, IEEE ICCT 2011, ITST 2012, IEEE VTC 2013-Spring, IWCMC 2015, IWCMC 2016, IEEE/CIC ICC 2016, WPMC 2016, WOCC 2019, IWCMC 2020 and WCSP 2020.