

Edith Cowan University
Research Online

ECU Publications Post 2013

1-1-2014


A critical review of habitat use by feral cats and key directions for future research and management

Tim S. Doherty
Edith Cowan University, t.doherty@ecu.edu.au

Andrew J. Bengsen

Robert A. Davis
Edith Cowan University, robert.davis@ecu.edu.au

Follow this and additional works at: <https://ro.ecu.edu.au/ecuworkspost2013>

 Part of the [Animal Sciences Commons](#), and the [Environmental Monitoring Commons](#)

10.1071/WR14159

This is an Author's Accepted Manuscript of: Doherty T.S., Bengsen A.J., Davis R.A. (2014). A critical review of habitat use by feral cats and key directions for future research and management. *Wildlife Research*, 41(5), 435-446. Available [here](#)

This Journal Article is posted at Research Online.
<https://ro.ecu.edu.au/ecuworkspost2013/351>

1 **A critical review of feral cat habitat use and key directions for future research and management**

2

3 Running head: Review of feral cat habitat use

4

5 Tim S Doherty ^{a*}

6 Andrew J Bengsen ^b

7 Robert A Davis ^a

8

9 ^a School of Natural Sciences, Edith Cowan University, 270 Joondalup Drive, Joondalup, WA 6027 Australia

10 ^b Vertebrate Pest Research Unit, New South Wales Department of Primary Industries, Locked Bag 6006,

11 Orange, NSW 2800 Australia

12 * corresponding author: School of Natural Sciences, Edith Cowan University, 270 Joondalup Drive, Joondalup,

13 WA 6027 Australia, t.doherty@ecu.edu.au, phone: +61 431961310, fax: +61 8 6304 5070

14

15 Key words: feral cat; *Felis catus*; habitat selection; habitat use; home range; introduced predator; invasive

16 predator; management; predator control

17

18 **Abstract**

19 Feral cats (*Felis catus*) have a wide global distribution and cause significant damage to native fauna. Reducing
20 their impacts requires an understanding of how they use habitat and which parts of the landscape should be the
21 focus of management. We reviewed 27 experimental and observational studies conducted around the world over
22 the last 35 years that aimed to examine habitat use by feral and unowned cats. Our aims were to: (1) summarise
23 the current body of literature on habitat use by feral and unowned cats in the context of applicable ecological
24 theory (i.e. habitat selection, foraging theory); (2) develop testable hypotheses to help fill important knowledge
25 gaps in the current body of knowledge on this topic; and (3) build a conceptual framework that will guide the
26 activities of researchers and managers in reducing feral cat impacts. We found that feral cats exploit a diverse
27 range of habitats including arid deserts, shrublands and grasslands, fragmented agricultural landscapes, urban
28 areas, glacial valleys, equatorial to sub-Antarctic islands and a range of forest and woodland types. Factors
29 invoked to explain cat habitat use included prey availability, predation/competition, shelter availability and
30 human resource subsidies, but the strength of evidence used to support these assertions was low, with most
31 studies being observational or correlative. We therefore provide a list of key directions that will assist
32 conservation managers and researchers in better understanding and ameliorating the impact of feral cats at a
33 scale appropriate for useful management and research. Future studies will benefit from employing an
34 experimental approach and collecting data on the relative abundance and activity of prey and other predators.
35 This might include landscape-scale experiments where the densities of predators, prey or competitors are
36 manipulated and then the response in cat habitat use is measured. Effective management of feral cat populations
37 could target high-use areas, such as linear features and structurally complex habitat. Since our review shows
38 often-divergent outcomes in the use of the same habitat components and vegetation types worldwide, local
39 knowledge and active monitoring of management actions is essential when deciding on control programs.

40

41 **Introduction**

42 Invasive mammalian predators have caused or contributed to the decline and extinction of many species
43 worldwide (Salo *et al.* 2007). Examples include the red fox (*Vulpes vulpes*; Johnson 2006), mustelids
44 (Mustelidae ; King and Moody 1982; Salo *et al.* 2010), rats (*Rattus* spp.; Jones *et al.* 2008; Capizzi *et al.* 2014)
45 and the domestic cat (*Felis catus*; Medina *et al.* 2011; Duffy and Capece 2012). Humans have introduced the
46 domestic cat to almost every region of the world and self-sustaining wild populations now exist in a wide
47 variety of landscape types including deserts, forests and tropical to sub-Antarctic islands (Long 2003). Animals
48 in these populations are generally termed ‘feral’, meaning that they are descended from domesticated ancestors
49 but now exist in a free-living state with no direct dependence on humans. Feral cats are distinguished from
50 ‘unowned’ cats (stray or semi-feral) in that unowned cats remain dependent on humans for at least the incidental
51 provision of resources such as food or shelter.

52
53 Feral cats are almost exclusively carnivorous and generally obtain most of their food resources by hunting live
54 prey (Fitzgerald and Turner 2000). Feral cats are acknowledged as one of the world’s worst 100 invasive species
55 (Lowe *et al.* 2000) and are thought to have been an important contributing factor to at least 14% of bird, reptile
56 and mammal extinctions globally (Medina *et al.* 2011) and at least 16 mammal extinctions in Australia (Johnson
57 2006). Predation by feral cats can jeopardise conservation programs aiming to reintroduce native fauna into
58 areas of their former range (Moseby *et al.* 2011; Potts *et al.* 2012), and cats can have non-lethal impacts on
59 susceptible populations through competition, disease transmission, induced predator avoidance behaviour and
60 hybridisation (Daniels *et al.* 2001; Medina *et al.* 2014). Reducing the impacts of feral cats is a priority for
61 conservation managers in Europe (Daniels *et al.* 2001; Sarmiento *et al.* 2009), North America (Blancher 2013;
62 Loss *et al.* 2013), Oceania (Medway 2004; Woinarski *et al.* 2011; Garnett *et al.* 2013) and islands worldwide
63 (Keitt *et al.* 2002; Judge *et al.* 2012; Nogales *et al.* 2013).

64
65 Substantial effort has been invested in research and management to mitigate the impacts of feral cats in recent
66 years (e.g. Hess *et al.* 2009; Moseby *et al.* 2009; Luna-Mendoza *et al.* 2011). Cats have been eradicated from
67 105 mostly small islands (IUCN SSC Invasive Species Specialist Group 2012), but unfenced mainland sites
68 generally require sustained control efforts because cats have a high reproductive output and an aptitude for re-
69 invasion (Read and Bowen 2001; Short and Turner 2005). The development of efficient and effective
70 management programs for invasive predators such as feral cats usually requires reliable information about the
71 spatial ecology of the subject species to inform management decisions such as the density at which control
72 devices should be deployed (Goltz *et al.* 2008; Moseby *et al.* 2009) or the geographic scale of control operations

73 (Mosnier *et al.* 2008). Information about habitat use is particularly important for maximising the rate at which
74 pest species encounter control devices such as traps or poison baits (Recio *et al.* 2010; Bengsen *et al.* 2012),
75 designing efficient monitoring programs (Pickerell *et al.* 2014), predicting the spatial distribution of an invasive
76 species' impacts (Kliskey and Byrom 2004) or identifying native fauna populations that are most likely to be
77 imperilled by the invader (Gehring and Swihart 2003; Recio *et al.* 2014).

78

79 Given the growing recognition of the impact of feral and unowned cats and developments in the technology
80 available to both monitor and control them (e.g. Algar *et al.* 2007; Recio *et al.* 2010; Bengsen *et al.* 2011), it is
81 timely to review the state of knowledge on the habitat use patterns of cats across their broad global distribution.
82 Here, we review experimental and observational studies conducted around the world over the last 35 years that
83 aimed, at least in part, to examine habitat use by feral and unowned cats. The term 'habitat use', as used here,
84 refers to the habitat components and vegetation types that an animal uses, whereas 'habitat selection' refers to
85 the behavioural process that ultimately produce habitat use patterns, and is usually described as preference or
86 avoidance of different habitat components or vegetation types (Johnson 1980; Hall *et al.* 1997). Our aim here is
87 not to provide strict guidelines for research and management of feral cats because this is not feasible or useful,
88 given their global distribution and the wide range of contexts in which they occur. Rather, we seek to establish a
89 conceptual framework that will guide the activities of researchers and land managers in reducing feral cat
90 impacts at a scale appropriate for useful management and research. Specifically, our aims are to: (1) summarise
91 the current body of literature on habitat use by feral and unowned cats in the context of applicable ecological
92 theory (i.e. habitat selection, foraging theory); (2) develop testable hypotheses to help fill important knowledge
93 gaps in the current body of knowledge on this topic; and (3) build a conceptual framework that will guide the
94 activities of researchers and managers in reducing feral cat impacts. Most of the available literature is on feral
95 cats, rather than unowned cats, so we generally refer to them collectively as feral cats throughout.

96

97 **Methods**

98 We searched Web of Science and Scopus international databases for studies on feral and unowned cat habitat
99 use with combinations of the following keywords: feral cat, *Felis catus*, stray cat, semi-feral, free-living, habitat
100 use, habitat selection, and home range. To these results, we added any additional studies on cat habitat use that
101 we sourced from reference lists, book chapters and publically available theses. After removing duplicates, we
102 also excluded studies that did not include a component on habitat use by *Felis catus*, and studies that did not
103 include feral or unowned cats, resulting in a list of 27 studies published between 1979 and 2014 (Fig. 1).

104

105 The small number of studies available ($n = 27$) meant that a quantitative analysis of observed patterns was not
106 possible. Instead, we examined habitat use within home-ranges and collated information for each study to
107 describe survey methods, observed patterns of irregular habitat use (resulting from apparent habitat preferences
108 or aversions), and any factors that were believed to be responsible for the observed patterns of habitat use. We
109 classified these factors as one or more of the following: none; prey availability; intra-guild
110 predation/competition; shelter availability; or human resource subsidies. We also graded the ability of each
111 study to identify those factors responsible for observed patterns using five levels: (1) supposition – no data or
112 references to support contentions; (2) supposition based on casual observation of apparent coincidence e.g.
113 predators or prey more abundant in one habitat component, but supporting data is not provided; (3) supposition
114 based on casual observation of apparent coincidence and supporting data provided; (4) manipulative study
115 without experimental controls or replicates; (5) manipulative study with experimental controls and replicates.

116

117 To describe broad patterns in cat habitat use we recorded the frequency of studies where cats favoured or
118 avoided the following seven broad habitat components within their home ranges: forest (c. 30-100% tree cover);
119 woodland (c. 10-30%); shrub/heathland; grassland; riparian areas; infrastructure (farm buildings, urban and
120 industrial areas); and agricultural land (fields, pasture, paddocks and crops). We did not include habitat
121 components that fell outside of these groups and were reported in only one or two studies (e.g. mudflats, swales,
122 refuse dumps, dunes) or habitat components that were too broad or ambiguous for classification (e.g. open areas,
123 small and large remnant patches, adjacent slopes, steep slopes). We did not focus on intra-habitat use (e.g.
124 microhabitats) because few studies recorded information at this resolution and we note that it is difficult to
125 collect such fine-scale information for wide-ranging carnivores like feral cats. Some studies qualified for both
126 avoidance and preference of one habitat component (e.g. favoured deciduous forest and avoided pine forest).
127 These frequencies are for comparative purposes only, as we recognise that preference or avoidance of different
128 habitats depends largely on the availability of other habitat components in a study landscape. All favoured or
129 avoided habitat components are listed in Table 1 as they appear in the studies.

130

131 <Fig. 1 here>

132

133 **Results**

134 Of the 27 studies reviewed, 74% were solely on feral cats and 11% were a mixture of feral, unowned and owned
135 (pet) cats. We also included two studies where the group of study animals were a mixture of feral *Felis catus*

136 and the closely related native *F. silvestris*, and two studies that were on unowned cats only. We treated Recio
137 and Seddon (2013) and Recio *et al.* (2014) as a single study because they used the same data set.

138

139 VHF or GPS tracking was used to study cat space use in 70% of studies, with sample sizes ranging from four to
140 32 animals (mean 13.8 ± 1.8 SE). Of the eight studies that did not track individual cats, three used tracking
141 stations with visual or scent-based lures (active tracking stations), whereas the remaining studies used scat
142 counts, visual surveys or passive tracking stations (Table 1). We assume that habitat use patterns identified in
143 these studies represent the results of habitat selection within home ranges.

144

145 *Patterns of habitat use*

146 37% of studies were from Australia, 15% from New Zealand, 22% from the UK and Europe, 15% from the
147 USA and one study each from the Galapagos Islands, Canary Islands and Marion Island (Fig. 1). 22% of studies
148 were conducted on islands and the rest were continental. Nine studies had temperate marine/maritime climates,
149 five were Mediterranean, four were warm/hot summer continental, three each were arid or humid subtropical,
150 two had a steppe climate and one had a tundra (sub-Antarctic) climate (Table 1). Around half of the studies (13)
151 were conducted in a mixed landscape of native vegetation and agricultural land and/or urban areas, and the
152 remainder (14) were conducted solely in vegetated/natural areas (Table 1).

153

154 The habitat components most commonly reported as being favoured by cats were infrastructure (26% of
155 studies), riparian areas (22%), and agricultural land and shrub/heathlands (18.5% each; Fig. 2). The most
156 commonly avoided habitats were agricultural land (26%) and grassland (11%; Fig. 2). Cats used a diverse range
157 of habitats including but not limited to arid deserts, shrublands and grasslands, fragmented agricultural
158 landscapes, glacial valleys, equatorial to sub-Antarctic islands, urban areas and a range of different forest and
159 woodland types (Table 1). Use of linear features such as tree lines and road verges was recorded in four studies,
160 all of which were conducted in mixed agricultural landscapes, and five studies suggested that feral cats exploit
161 different habitat components to meet different activity requirements, such as hunting or resting.

162

163 <Fig. 2 here>

164

165 *Strength of inference*

166 Overall, most studies provided weak or no data to support their perceptions about the factors driving habitat use
167 by cats (78% level 1 or 2; Fig. 3). 19% of studies provided some data to support their inferences (level 3), but

168 only one study conducted a manipulative experiment (level 5). 59% of studies posited that prey availability
169 influenced cat habitat use, but only 20% of those studies provided data to support this idea (Fig. 3). 11% of
170 studies suggested that human resource subsidies influenced cat habitat use and 37% suggested that shelter
171 availability influenced habitat use, but only one provided supporting data (Fig. 3). Predation/competition was
172 put forward as a determining factor by 26% of studies, around half of which provided data to support those
173 inferences: three with data on variation in predator abundance or activity among habitat components and one
174 study which undertook a landscape scale manipulative experiment with controls and replicates. Five studies did
175 not make any inferences as to the mechanisms influencing cat habitat use (Fig. 3).

176

177 <Fig. 3 here>

178 <Table 1 here>

179

180 Discussion

181 Feral and unowned cats occur in a wide range of biomes and climatic zones, within which individual cats may
182 have access to a limited range of macro-habitat components or vegetation types. It is therefore not possible or
183 useful to make broad generalisations about preferential use or avoidance of specific habitat components.
184 However, the combined results of all studies suggest that feral cats generally favour structurally complex habitat
185 components over simpler ones. For example, most studies showed that cats or their sign were more likely to be
186 recorded in vegetation types characterised by a mixture of plant growth forms close to ground level, such as
187 mixed shrublands and woodlands, than vegetation types characterised by an open or homogenous structure, such
188 as mature pine forests or grasslands (e.g. Horn *et al.* 2011; Bengsen *et al.* 2012). Several studies also found that
189 cats were more likely to be recorded at the edges of vegetation patches, or along linear features such as road
190 verges or creeks that traversed patches, than in the patch interior (e.g. Gehring and Swihart 2003; Graham *et al.*
191 2012; Pastro 2013). Only three studies showed contradictory patterns, in which cats were more likely to be
192 recorded in open country than in structurally complex vegetation. One study in northern Australia found that
193 cats favoured areas characterised by open grass cover and suggested that this was probably due to increased
194 hunting success (McGregor *et al.* 2014). However, that study only considered habitat use by moving cats and
195 discarded data that was deemed to represent cats at rest. A further two studies from Europe found that cats were
196 more likely to be recorded in open country around farm houses that supplied them with food, than in native
197 vegetation (Holmala and Kauhala 2009; Ferreira *et al.* 2011), although one of these did show a preference for
198 patch edges over interior (Ferreira *et al.* 2011).

199

200 Most studies made inferences based on four mechanisms hypothesised to influence feral cat habitat use: prey
201 availability; shelter availability; predation/competition; and human resource subsidies. The hypothesised role of
202 prey availability in structuring habitat use is supported by models of predator-prey habitat selection and optimal
203 foraging theory (Pyke 1984; Mitchell and Powell 2004; Börger *et al.* 2008). Flaxman and Lou (2009) posited
204 that predators preferentially use landscape elements associated with either high prey densities ('prey tracking'),
205 or with high densities of the prey's resources ('resource tracking'— an indirect way of identifying where prey
206 will occur). None of the studies experimentally tested these ideas, although one study (Recio and Seddon 2013;
207 Recio *et al.* 2014) found that feral cat home ranges tended to be concentrated on habitat types characterised by
208 high suitability for rabbits—their key prey species in the area. Intra-guild predation and competition can also
209 play a key role in structuring habitat use across a range of marine and terrestrial taxa (Polis and Holt 1992;
210 Ritchie and Johnson 2009), and this may hold for feral cats where they occur with higher-order predators. For
211 example, Molsher (1999) found that cats increased their use of open grasslands—which were thought to be more
212 profitable foraging areas—after the density of foxes using those areas was reduced. Similarly, in an arid
213 environment, Brawata and Neeman (2011) found that feral cats were more likely to be detected close to artificial
214 watering points at sites where dingoes were subjected to lethal control, than at sites where they were not. Other
215 studies have also found that cats were observed less frequently at sites where larger carnivores were more
216 common (Brook *et al.* 2012; Krauze-Gryz *et al.* 2012; Lazenby and Dickman 2013). Temporal segregation
217 between cats and larger carnivores also suggests that intra-guild predators can influence the activity times of
218 feral cats (Brook *et al.* 2012; Wang and Fisher 2013). The effect of intra-guild predation on habitat use is closely
219 linked with that of shelter availability. Meta-analysis has shown that prey experience less intra-guild predation
220 in more structurally complex habitats (Janssen *et al.* 2007), so shelter availability is likely to play a key role in
221 providing feral cats with protection from larger predators, including humans. However, the cases recorded here
222 of humans influencing cat habitat use were all in a positive direction, since all of those studies contained at least
223 some unowned cats that were potentially fed by humans (Holmala and Kauhala 2009; Ferreira *et al.* 2011;
224 Krauze-Gryz *et al.* 2012). Nonetheless, humans could also be considered an apex predator with potentially
225 prohibitive effects on cat habitat use. Hutchings (2000) discussed the possibility of such an interaction for cats at
226 a municipal refuse site, but no study investigated this in detail. Shelter availability may also provide cats with
227 protection from environmental stressors like inclement weather (Harper 2007). In reviewing their own results
228 and previous studies, Lozano *et al.* (2003) concluded that cats need two specific habitat types: closed habitats
229 for shelter and resting, and open areas for hunting. In that study, the occurrence of 'wild-living' cats (feral *F.*
230 *catus* and native *F. silvestris*) was positively related to scrub-pastureland mosaics and areas with high rabbit
231 abundance, and microhabitats with high shrub cover and shelter availability. Similar inferences were made in

232 four other studies (Genovesi *et al.* 1995; Molsher 1999; Hall *et al.* 2000; Hutchings 2000), and we term this
233 ‘behaviourally-stratified’ habitat use.

234

235 These general patterns of habitat use can be related to the known hunting behaviour of cats. Domestic cats are
236 solitary hunters that rely mainly on sight and sound to detect their prey (Bradshaw 1992). Fitzgerald and Turner
237 (2000) described two primary hunting techniques: ‘mobile’, whereby the cat moves around an area of habitat
238 seeking out prey, and ‘stationary’, where the cat waits at a point of interest, such as the entrance to a rabbit
239 burrow, and ambushes its prey upon appearance. These two techniques aren't mutually exclusive and both rely
240 heavily on stealth. The general pattern of feral cats using habitats with a mixture of vegetation cover at ground
241 level is likely to improve hunting success by providing cats with a mixture of both cover and open areas in
242 which they can observe, stalk and then ambush their prey. The ‘habitat heterogeneity hypothesis’ also predicts
243 that, in many cases, these areas may support a greater diversity and density of potential prey than more
244 homogeneous habitat components (Tews *et al.* 2004). Edge habitats, linear features, and riparian vegetation are
245 similarly likely to improve hunting success. For example, Pastro (2013) found that feral cats were recorded
246 more frequently at the ecotone between burnt and unburnt grasslands than in continuous areas of habitat. In this
247 regard, dense homogeneous habitats where a cat’s visual detection ability would be compromised are likely to
248 be unfavourable areas for hunting by feral cats. In contrast, McGregor *et al.* (2014) found that feral cats in
249 tropical savannas actively chose areas with high prey abundance that had been recently burnt or grazed and
250 posited that the reduced vegetation cover improved cats’ hunting success. In future, an improved understanding
251 of how feral cat habitat use is influenced by their hunting behaviour could be achieved by undertaking within-
252 habitat analyses of vegetation composition. This might include consideration of patch structure, edge availability
253 and cover continuity.

254

255 The strength of evidence available for factors explaining habitat use was generally low in the studies we
256 examined, with 78% of cases providing little or no data to support their inferences. Most studies examined
257 habitat use using radio-tracking and employed observational or correlative data on other variables to explain
258 these patterns. These types of studies have poor inferential capabilities because they generally involve multiple
259 confounding and interactive explanations for the observed patterns and are hence unable to demonstrate cause
260 and effect. Additionally, few studies acknowledge the limitations of their conclusions. The strongest inferences
261 are gained through ‘classical experiments’, i.e. those that employ treatment and nil-treatment areas and are
262 replicated and randomised, or other types of experiments that lack either replication or randomisation (Hone
263 2007). Only one study used this kind of approach (Molsher 1999).

264

265 *Conceptual model*

266 The low inferential capacity of the studies reviewed here also limits our ability to make generalisations about the
267 mechanisms influencing habitat use by feral cats. However, by drawing on ecological theory and published
268 literature on other medium-sized carnivores, we have been able to propose a conceptual framework for this
269 topic. Such theoretical frameworks have been developed to explain predator-prey habitat use and dynamics
270 (Polis and Holt 1992; Holt and Polis 1997; Heithaus 2001; Rosenheim 2004). For example, game-theoretic
271 models predict that mesopredators should preferentially use habitat that reduces the risk of predation from apex
272 predators, rather than habitat with high prey availability, when dietary overlap between the two predator levels
273 is high and when the apex predators are efficient competitors (Heithaus 2001). Several studies of mammalian
274 predators have reported results consistent with these predictions (Thompson and Gese 2007; Wilson *et al.* 2010),
275 and the same might be expected for feral cats in many situations (e.g. Molsher 1999). However, cats also
276 commonly occur as apex predators, particularly on islands (e.g. Rayner *et al.* 2007), in which case patterns of
277 space use and habitat selection should largely be determined by resource availability (Heithaus 2001). Excluding
278 humans, cats were the top predator in the six island studies reviewed here, and five of those studies asserted that
279 prey and/or shelter availability determined cat habitat use. For example, on Stewart Island in New Zealand,
280 Harper (2007) found that cats preferred to use podocarp-broadleaf forests where shelter from inclement weather
281 was most available, and used the less protective and less preferred sub-alpine shrubland significantly more on
282 dry days compared to wet days.

283

284 We developed a conceptual model to explain patterns in cat habitat use (Fig. 4). The relationships that we
285 discuss here warrant further examination, given the speculative nature of this model and the knowledge gaps
286 that we have previously identified. We propose that ecosystem components that influence habitat use (A in Fig.
287 4: predators, prey, shelter and resource subsidies) are hierarchically structured, with predation/competition
288 exerting the strongest influence, and other factors increasing in importance where predators are absent
289 (Thompson and Gese 2007; Ross *et al.* 2012). We also expect that habitat choices are behaviourally-stratified (B
290 in Fig. 4), with dense habitats used for shelter and more open habitats used for hunting prey (Lozano *et al.*
291 2003). Broad vegetation types or habitat components that are generally favoured (but not exclusively) include
292 infrastructure, riparian areas, shrub/heathland, forests and woodland, while agricultural land is generally
293 avoided, as are grasslands to a lesser extent (but not exclusively, C in Fig. 4).

294

295 <Fig. 4 here>

296

297 To aid in validating this model, we developed testable hypotheses for further investigation: (i) higher order
298 predators with a high dietary overlap with feral cats and strong competitive ability will have spatially or
299 temporally prohibitive effects on cat habitat use (Heithaus 2001; Wilson *et al.* 2010; Ross *et al.* 2012); (ii)
300 where higher order predators exclude feral cats from using areas with optimal prey availability, removal of those
301 predators will allow cats to expand their use of optimal prey habitat (Molsher 1999; Prugh *et al.* 2009; Ritchie
302 and Johnson 2009); (iii) prey and/or shelter availability will be the most important factors influencing cat habitat
303 use where higher-order predators are absent (Heithaus 2001).

304

305 *Key directions for future feral cat research and management*

306 Because feral cats occur in a wide range of ecological contexts and show high variability in many population
307 specific traits, including those related to spatial ecology and habitat use, cat management programs should be
308 designed to account for site-specific conditions (Dickman *et al.* 2010; Doherty *et al.* 2015). Future research and
309 management to ameliorate the damage caused by feral cats will benefit from an integrated conceptual
310 framework that facilitates the identification, development and evaluation of site-specific management activities.
311 Consequently, in Table 2 we provide a list of key directions that will assist conservation managers and
312 researchers in better understanding and ameliorating the impact of feral cats at a scale appropriate for useful
313 management and research, and we discuss these in detail below.

314

315 Apex predators may play an important role in structuring habitat use by feral cats in some cases, but additional
316 research is needed to establish how the strength of this mechanism varies across a range of different systems.
317 Interference competition can have spatially or temporally prohibitive effects on habitat use by cats (Molsher
318 1999; Krauze-Gryz *et al.* 2012) and, although untested, larger predators might therefore help exclude feral cats
319 from areas inhabited by threatened prey species. Apex predators are declining across the globe (Ripple *et al.*
320 2014) and loss of top predators can lead to mesopredator release of cats and more intense impacts on native
321 fauna (Crooks and Soulé 1999; Risbey *et al.* 2000), although it is often difficult to clearly attribute causation in
322 mesopredator release studies (Prugh *et al.* 2009; Allen *et al.* 2012). Conservation managers should consider
323 apex predators as a possible tool for ameliorating feral cat impacts (Letnic *et al.* 2012; Ritchie *et al.* 2012), but
324 must also consider potentially conflicting social, economic and other biodiversity conservation concerns
325 (Fleming *et al.* 2012).

326

327 Linear features are used by feral cats in fragmented production landscapes, and cats can benefit from
328 fragmentation when native carnivores do not (Crooks 2002). The use of tree lines, road verges and other
329 corridors suggests that control devices could be deployed in these areas to maximise their encounter rate by cats,
330 and hence maximise the efficacy and efficiency of control or monitoring programs (Bengsen *et al.* 2012).
331 Although, in arid areas where vegetation contrasts are less extreme, roads may be less important (Mahon *et al.*
332 1998; Read and Eldridge 2010). Since our review shows often-divergent outcomes in the use of similar habitat
333 components or vegetation types worldwide, active monitoring and evaluation of expectations is essential for
334 developing effective and efficient control programs. Also, given that prey availability appears to be an important
335 determinant of cat habitat use, incorporating information on spatial and temporal variation in prey availability
336 should benefit control programs (Christensen *et al.* 2013; Recio and Seddon 2013; Recio *et al.* 2014),
337 particularly in situations where cats are the dominant predator.

338
339 Our review has revealed that the standard of evidence available to explain patterns in cat habitat use is generally
340 low. There is a risk that an accumulation of weak evidence will be mistaken for the existence of strong evidence.
341 Given that a sound understanding of the habitat use patterns of feral cats is often an important precursor to
342 effective mitigation of their impacts, and that most of our current understanding is based on observational
343 studies involving multiple confounding and interactive explanations for observed patterns, there is a clear need
344 for more rigorous approaches to future studies. To adequately address the range of possible explanations, future
345 studies should where possible, use rigorous, experimental approaches and ecological theory to develop and test
346 hypotheses regarding predator-prey dynamics and intra-guild interactions. Also, studies should ideally
347 incorporate information on spatial and temporal variation in the activity or abundance of cat prey species and
348 sympatric predators (Dickman 1996) and be conducted over appropriate temporal scales to account for potential
349 biases caused by changes in predator behaviour or prey and shelter availability (Cruz *et al.* 2013). The spatial
350 and temporal scales needed for such experiments make them expensive and logistically difficult (Glen *et al.*
351 2007), although not impossible (e.g. Molsher 1999). Studies should also aim to examine habitat use by feral cats
352 in landscapes such as rainforests, salt marshes and alpine habitats, which are poorly represented in the existing
353 literature. An improved understanding of feral cat habitat use is key to reducing their impact on native species
354 across the globe.

355

356 **Acknowledgements**

357 TSD was supported by scholarships from Earthwatch Institute Australia and Edith Cowan University while
 358 conducting this research. Mike Calver and four anonymous referees provided helpful comments on earlier
 359 versions of this paper.

360

361 **References**

- 362 Algar, D., Angus, G. J., Williams, M. R., and Mellican, A. E. (2007). Influence of bait type, weather and prey
 363 abundance on bait uptake by feral cats (*Felis catus*) on Peron Peninsula, Western Australia. *Conservation*
 364 *Science Western Australia* **6**, 109–149.
- 365 Allen, B. L., Fleming, P. J. S., Hayward, M., Allen, L. R., Engeman, R. M., Ballard, G., and Leung, L. K. P.
 366 (2012). Top-Predators as Biodiversity Regulators: Contemporary Issues Affecting Knowledge and Management
 367 of Dingoes in Australia. In ‘Biodiversity Enrichment in a Diverse World’. (Ed G. A. Lameed.) pp. 85–132.
 368 (InTech.)
- 369 Bengsen, A. J., Butler, J. A., and Masters, P. (2012). Applying home-range and landscape-use data to design
 370 effective feral-cat control programs. *Wildlife Research* **39**, 258–265.
- 371 Bengsen, A., Butler, J., and Masters, P. (2011). Estimating and indexing feral cat population abundances using
 372 camera traps. *Wildlife Research* **38**, 732–739.
- 373 Blancher, P. (2013). Estimated number of birds killed by house cats (*Felis catus*) in Canada. *Avian*
 374 *Conservation and Ecology* **8**, 3.
- 375 Börger, L., Dalziel, B. D., and Fryxell, J. M. (2008). Are there general mechanisms of animal home range
 376 behaviour? A review and prospects for future research. *Ecology Letters* **11**, 637–650.
- 377 Bradshaw, J. W. S. (1992). ‘The behaviour of the domestic cat’. (CAB International: Wallingford.)
- 378 Brawata, R. L., and Neeman, T. (2011). Is water the key? Dingo management, intraguild interactions and
 379 predator distribution around water points in arid Australia. *Wildlife Research* **38**, 426–436.
- 380 Brook, L. A., Johnson, C. N., and Ritchie, E. G. (2012). Effects of predator control on behaviour of an apex
 381 predator and indirect consequences for mesopredator suppression. *Journal of Applied Ecology* **49**, 1278–1286.
- 382 Capizzi, D., Bertolino, S., and Mortelliti, A. (2014). Rating the rat: global patterns and research priorities in
 383 impacts and management of rodent pests. *Mammal Review* **44**, 148–162.
- 384 Christensen, P. E., Ward, B. G., and Sims, C. (2013). Predicting bait uptake by feral cats, *Felis catus*, in semi-
 385 arid environments. *Ecological Management & Restoration* **14**, 47–53.
- 386 Crooks, K. R. (2002). Relative sensitivities of mammalian carnivores to habitat fragmentation. *Conservation*
 387 *Biology* **16**, 488–502.
- 388 Crooks, K. R., and Soulé, M. E. (1999). Mesopredator release and avifaunal extinctions in a fragmented system.
 389 *Nature* **400**, 563–566.
- 390 Cruz, J., Glen, A. S., and Pech, R. P. (2013). Modelling landscape-level numerical responses of predators to
 391 prey: the case of cats and rabbits. *PLoS ONE* **8**, e73544.
- 392 Daniels, M. J., Beaumont, M. A., Johnson, P. J., Balharry, D., Macdonald, D. W., and Barratt, E. (2001).
 393 Ecology and genetics of wild-living cats in the north-east of Scotland and the implications for the conservation
 394 of the wildcat. *Journal of Applied Ecology* **38**, 146–161.
- 395 Dickman, C. R. (1996). ‘Overview of the impacts of feral cats on Australian native fauna’. (Australian Nature
 396 Conservation Agency: Canberra.)
- 397 Dickman, C. R., Denny, E., and Buckmaster, A. (2010). ‘Identification of sites of high conservation priority
 398 impacted by feral cats. Report for the Australian Government Department of the Environment, Water, Heritage

- 399 and the Arts'. (Australian Government: Canberra).
- 400 Doherty, T. S., Davis, R. A., van Etten, E. J. B., Algar, D., Collier, N., Dickman, C. R., Edwards, G., Masters,
401 P., Palmer, R., and Robinson, S. (2015). A continental-scale analysis of feral cat diet in Australia. *Journal of*
402 *Biogeography*. doi:10.1111/jbi.12469
- 403 Duffy, D. C., and Capece, P. (2012). Biology and impacts of Pacific Island invasive species. 7. the domestic cat
404 (*Felis catus*). *Pacific Science* **66**, 173–212.
- 405 Ferreira, J. P., Leitão, I., Santos-Reis, M., and Revilla, E. (2011). Human-related factors regulate the spatial
406 ecology of domestic cats in sensitive areas for conservation. *PLoS ONE* **6**, e25970.
- 407 Fitzgerald, B. M., and Turner, D. C. (2000). Hunting behaviour of domestic cats and their impact on prey
408 populations. In 'The domestic cat: the biology of its behaviour'. (Eds D. C. Turner and P. Bateson.) pp. 151–
409 175. (Cambridge University Press: Cambridge.)
- 410 Flaxman, S. M., and Lou, Y. (2009). Tracking prey or tracking the prey's resource? Mechanisms of movement
411 and optimal habitat selection by predators. *Journal of Theoretical Biology* **256**, 187–200.
- 412 Fleming, P. J. S., Allen, B. L., and Ballard, G.-A. (2012). Seven considerations about dingoes as biodiversity
413 engineers: the socioecological niches of dogs in Australia. *Australian Mammalogy* **34**, 119–131.
- 414 Garnett, S. T., Franklin, D. C., Ehmke, G., VanDerWal, J. J., Hodgson, L., Pavey, C., Reside, A. E., Welbergen,
415 J. A., Butchart, S., Perkins, G. C., and Williams, S. E. (2013). 'Climate change adaptation strategies for
416 Australian birds'. (National Climate Change Adaptation Research Facility: Gold Coast.)
- 417 Gehring, T. M., and Swihart, R. K. (2003). Body size, niche breadth, and ecologically scaled responses to
418 habitat fragmentation: mammalian predators in an agricultural landscape. *Biological Conservation* **109**, 283–
419 295.
- 420 Genovesi, P., Besa, M., and Toso, S. (1995). Ecology of a feral cat *Felis catus* population in an agricultural area
421 of northern Italy. *Wildlife Biology* **1**, 233–237.
- 422 Glen, A. S., Dickman, C. R., Soulé, M. E., and Mackey, B. G. (2007). Evaluating the role of the dingo as a
423 trophic regulator in Australian ecosystems. *Austral Ecology* **32**, 492–501.
- 424 Goltz, D. M., Hess, S. C., Brinck, K. W., Danner, R. M., and Banko, P. C. (2008). Home range and movements
425 of feral cats on Mauna Kea, Hawai'i. *Pacific Conservation Biology* **14**, 177–184.
- 426 Graham, C. A., Maron, M., and McAlpine, C. A. (2012). Influence of landscape structure on invasive predators:
427 feral cats and red foxes in the brigalow landscapes, Queensland, Australia. *Wildlife Research* **39**, 661–676.
- 428 Hall, L. S., Kasparian, M. A., Van Vuren, D., and Kelt, D. A. (2000). Spatial organization and habitat use of
429 feral cats (*Felis catus* L.) in Mediterranean California. *Mammalia* **64**, 19–28.
- 430 Hall, L. S., Krausman, P. R., and Morrison, M. L. (1997). The habitat concept and a plea for standard
431 terminology. *Wildlife Society Bulletin* **25**, 173–182.
- 432 Harper, G. A. (2007). Habitat selection of feral cats (*Felis catus*) on a temperate, forested island. *Austral*
433 *Ecology* **32**, 305–314.
- 434 Heithaus, M. R. (2001). Habitat selection by predators and prey in communities with asymmetrical intraguild
435 predation. *Oikos* **92**, 542–554.
- 436 Hess, S. C., Banko, P. C., and Hansen, H. (2009). An adaptive strategy for reducing feral cat predation on
437 endangered Hawaiian birds. *Pacific Conservation Biology* **15**, 56–64.
- 438 Holmala, K., and Kauhala, K. (2009). Habitat use of medium-sized carnivores in southeast Finland-key habitats
439 for rabies spread? *Annales Zoologici Fennici* **46**, 233–246.
- 440 Holt, R. D., and Polis, G. A. (1997). A theoretical framework for intraguild predation. *The American Naturalist*
441 **149**, 745–764.

- 442 Hone, J. (2007). 'Wildlife Damage Control'. (CSIRO Publishing: Collingwood.)
- 443 Horn, J. A., Mateus-Pinilla, N., Warner, R. E., and Heske, E. J. (2011). Home range, habitat use, and activity
444 patterns of free-roaming domestic cats. *The Journal of Wildlife Management* **75**, 1177–1185.
- 445 Hutchings, S. D. (2000). Ecology of feral cats (*Felis catus*) at a refuse dump in coastal southern Victoria,
446 Australia. PhD thesis, Deakin University, Melbourne.
- 447 IUCN SSC Invasive Species Specialist Group (2012). Database of Island Invasive Species Eradications. *Island*
448 *Conservation*. Available at: <http://eradicationsdb.fos.auckland.ac.nz/>.
- 449 Janssen, A., Sabelis, M. W., Magalhães, S., Montserrat, M., and Van der Hammen, T. (2007). Habitat structure
450 affects intraguild predation. *Ecology* **88**, 2713–2719.
- 451 Johnson, C. (2006). 'Australia's Mammal Extinctions: A 50 000 year history'. (Cambridge University Press:
452 Melbourne.)
- 453 Johnson, D. H. (1980). The comparison of usage and availability measurements for evaluating resource
454 preference. *Ecology* **61**, 65–71.
- 455 Jones, H. P., Tershy, B. R., Zavaleta, E. S., Croll, D. A., Keitt, B. S., Finkelstein, M. E., and Howald, G. R.
456 (2008). Severity of the effects of invasive rats on seabirds: a global review. *Conservation Biology* **22**, 16–26.
- 457 Judge, S., Lippert, J. S., Misajon, K., Hu, D., and Hess, S. C. (2012). Videographic evidence of endangered
458 species depredation by feral cat. *Pacific Conservation Biology* **18**, 293–296.
- 459 Keitt, B. S., Wilcox, C., Tershy, B. R., Croll, D. A., and Donlan, C. J. (2002). The effect of feral cats on the
460 population viability of black-vented shearwaters (*Puffinus opisthomelas*) on Natividad Island, Mexico. *Animal*
461 *Conservation* **5**, 217–223.
- 462 King, C. M., and Moody, J. E. (1982). The biology of the stoat (*Mustela erminea*) in the National Parks of New
463 Zealand I. General introduction. *New Zealand Journal of Zoology* **9**, 49–55.
- 464 Kliskey, A. D., and Byrom, A. E. (2004). Development of a GIS-based methodology for quantifying predation
465 risk in a spatial context. *Transactions in GIS* **8**, 13–22.
- 466 Krauze-Gryz, D., Gryz, J. B., Goszczyński, J., Chylarecki, P., and Zmihorski, M. (2012). The good, the bad, and
467 the ugly: space use and intraguild interactions among three opportunistic predators—cat (*Felis catus*), dog
468 (*Canis lupus familiaris*), and red fox (*Vulpes vulpes*)—under human pressure. *Canadian Journal of Zoology* **90**,
469 1402–1413.
- 470 Lazenby, B. T., and Dickman, C. R. (2013). Patterns of detection and capture are associated with cohabiting
471 predators and prey. *PLoS ONE* **8**, e59846.
- 472 Letnic, M., Ritchie, E. G., and Dickman, C. R. (2012). Top predators as biodiversity regulators: the dingo *Canis*
473 *lupus dingo* as a case study. *Biological Reviews* **87**, 390–413.
- 474 Long, J. (2003). 'Introduced Mammals of the World'. (CSIRO PUBLISHING: Collingwood.)
- 475 Loss, S. R., Will, T., and Marra, P. P. (2013). The impact of free-ranging domestic cats on wildlife of the United
476 States. *Nature Communications* **4**, DOI: 10.1038/ncomms2380.
- 477 Lowe, S., Browne, M., Boudjelas, S., and De Poorter, M. (2000). '100 of the world's worst invasive alien
478 species. A selection from the Global Invasive Species Specialist Group (ISSG), a specialist group of the Species
479 Survival Commission (SSC) of the World Conservation Union (IUCN)'. (Invasive Species Specialist Group:
480 Auckland.)
- 481 Lozano, J., Virgós, E., Malo, A. F., Huertas, D. L., and Casanovas, J. G. (2003). Importance of scrub–
482 pastureland mosaics for wild-living cats occurrence in a Mediterranean area: implications for the conservation
483 of the wildcat (*Felis silvestris*). *Biodiversity and Conservation* **12**, 921–935.
- 484 Luna-Mendoza, L., Barredo-Barberena, J. M., Hernández-Montoya, J. C., Aguirre-Muñoz, A., Méndez-Sánchez,

ACCEPTED COPY

- 485 F. A., Ortiz-Alcaraz, A., and Félix-Lizárraga, M. (2011). Planning for the eradication of feral cats on Guadalupe
486 Island, Mexico: home range, diet, and bait acceptance. In 'Island invasives: eradication and management'. (Eds
487 C. R. Veitch, M. N. Clout, and D. R. Towns.) pp. 192–197. (IUCN: Gland.)
- 488 Mahon, P. S., Banks, P. B., and Dickman, C. R. (1998). Population indices for wild carnivores: A critical study
489 in sand-dune habitat, south-western Queensland. *Wildlife Research* **25**, 11–22.
- 490 McGregor, H., Legge, S., Jones, M., and Johnson, C. N. (2014). Landscape management of fire and regimes
491 alters the fine-scale habitat utilisation by feral cats. *PLoS ONE* **9**, e109097. doi: 10.1371/journal.pone.0109097
- 492 Medina, F. M., Bonnaud, E., Vidal, E., and Nogales, M. (2014). Underlying impacts of invasive cats on islands:
493 not only a question of predation. *Biodiversity and Conservation* **23**, 327–342.
- 494 Medina, F. M., Bonnaud, E., Vidal, E., Tershy, B. R., Zavaleta, E. S., Josh Donlan, C., Keitt, B. S., Corre, M.,
495 Horwath, S. V., and Nogales, M. (2011). A global review of the impacts of invasive cats on island endangered
496 vertebrates. *Global Change Biology* **17**, 3503–3510.
- 497 Medway, D. G. (2004). The land bird fauna of Stephens Island, New Zealand in the early 1890s, and the cause
498 of its demise. *Notornis* **51**, 201–211.
- 499 Mitchell, M. S., and Powell, R. A. (2004). A mechanistic home range model for optimal use of spatially
500 distributed resources. *Ecological Modelling* **177**, 209–232.
- 501 Molsher, R. (1999). The Ecology of feral cats, *Felis catus*, in open forest in New South Wales: interactions with
502 food resources and foxes. PhD thesis, University of Sydney, Sydney.
- 503 Moseby, K. E., Read, J. L., Paton, D. C., Copley, P., Hill, B. M., and Crisp, H. A. (2011). Predation determines
504 the outcome of 10 reintroduction attempts in arid South Australia. *Biological Conservation* **144**, 2863–2872.
- 505 Moseby, K. E., Stott, J., and Crisp, H. (2009). Movement patterns of feral predators in an arid environment –
506 implications for control through poison baiting. *Wildlife Research* **36**, 422–435.
- 507 Mosnier, A., Boisjoly, D., Courtois, R., and Ouellet, J. P. (2008). Extensive predator space use can limit the
508 efficacy of a control program. *Journal of Wildlife Management* **72**, 483–491.
- 509 Nogales, M., Vidal, E., Medina, F. M., Bonnaud, E., Tershy, B. R., Campbell, K. J., and Zavaleta, E. S. (2013).
510 Feral cats and biodiversity conservation: the urgent prioritization of island management. *BioScience* **63**, 804–
511 810.
- 512 Pastro, L. A. (2013). The effects of wildfire on small mammals and lizards in the Simpson Desert, central
513 Australia. PhD thesis, University of Sydney, Sydney.
- 514 Pickerell, G. A., O'Donnell, C. F., Wilson, D. J., and Seddon, P. J. (2014). How can we detect introduced
515 mammalian predators in non-forest habitats? A comparison of techniques. *New Zealand Journal of Ecology* **38**,
516 86–102.
- 517 Polis, G. A., and Holt, R. D. (1992). Intraguild predation: the dynamics of complex trophic interactions. *Trends*
518 *in Ecology & Evolution* **7**, 151–154.
- 519 Potts, J. M., Buckland, S. T., Thomas, L., and Savage, A. (2012). Estimating abundance of cryptic but trappable
520 animals using trapping point transects: a case study for Key Largo woodrats. *Methods in Ecology and Evolution*
521 **3**, 695–703.
- 522 Prugh, L. R., Stoner, C. J., Epps, C. W., Bean, W. T., Ripple, W. J., Laliberte, A. S., and Brashares, J. S. (2009).
523 The rise of the mesopredator. *BioScience* **59**, 779–791.
- 524 Pyke, G. H. (1984). Optimal foraging theory: a critical review. *Annual Review of Ecology and Systematics* **15**,
525 523–575.
- 526 Rayner, M. J., Hauber, M. E., Imber, M. J., Stamp, R. K., and Clout, M. N. (2007). Spatial heterogeneity of
527 mesopredator release within an oceanic island system. *Proceedings of the National Academy of Sciences of the*
528 *United States of America* **104**, 20862–20865.

- 529 Read, J., and Bowen, Z. (2001). Population dynamics, diet and aspects of the biology of feral cats and foxes in
530 arid South Australia. *Wildlife Research* **28**, 195–203.
- 531 Read, J., and Eldridge, S. (2010). An optimised rapid detection technique for simultaneously monitoring activity
532 of rabbits, cats, foxes and dingoes in the rangelands. *The Rangeland Journal* **32**, 389–394.
- 533 Recio, M. R., and Seddon, P. J. (2013). Understanding determinants of home range behaviour of feral cats as
534 introduced apex predators in insular ecosystems: a spatial approach. *Behavioral Ecology and Sociobiology* **67**,
535 1971–1981.
- 536 Recio, M. R., Mathieu, R., Maloney, R., and Seddon, P. J. (2010). First results of feral cats (*Felis catus*)
537 monitored with GPS collars in New Zealand. *New Zealand Journal of Ecology* **34**, 288–296.
- 538 Recio, M. R., Mathieu, R., Virgós, E., and Seddon, P. J. (2014). Quantifying fine-scale resource selection by
539 introduced feral cats to complement management decision-making in ecologically sensitive areas. *Biological*
540 *Invasions* **16**, 1915–1927.
- 541 Ripple, W. J., Estes, J. A., Beschta, R. L., Wilmers, C. C., Ritchie, E. G., Hebblewhite, M., Berger, J.,
542 Elmhagen, B., Letnic, M., Nelson, M. P., Schmitz, O. J., Smith, D. W., Wallach, A. D., and Wirsing, A. J.
543 (2014). Status and ecological effects of the world's largest carnivores. *Science* **343**, 1241484–1241484.
- 544 Risbey, D. A., Calver, M. C., Short, J., Bradley, J. S., and Wright, I. W. (2000). The impact of cats and foxes on
545 the small vertebrate fauna of Heirisson Prong, Western Australia. II. A field experiment. *Wildlife Research* **27**,
546 223–235.
- 547 Ritchie, E. G., and Johnson, C. N. (2009). Predator interactions, mesopredator release and biodiversity
548 conservation. *Ecology Letters* **12**, 982–998.
- 549 Ritchie, E. G., Elmhagen, B., Glen, A. S., Letnic, M., Ludwig, G., and McDonald, R. A. (2012). Ecosystem
550 restoration with teeth: what role for predators? *Trends in Ecology & Evolution* **27**, 265–271.
- 551 Rosenheim, J. A. (2004). Top predators constrain the habitat selection games played by intermediate predators
552 and their prey. *Israel Journal of Zoology* **50**, 129–138.
- 553 Ross, S., Munkhtsog, B., and Harris, S. (2012). Determinants of mesocarnivore range use: relative effects of
554 prey and habitat properties on Pallas's cat home-range size. *Journal of Mammalogy* **93**, 1292–1300.
- 555 Salo, P., Ahola, M. P., and Korpimäki, E. (2010). Habitat-mediated impact of alien mink predation on common
556 frog densities in the outer archipelago of the Baltic Sea. *Oecologia* **163**, 405–413.
- 557 Salo, P., Korpimäki, E., Banks, P. B., Nordstrom, M., and Dickman, C. R. (2007). Alien predators are more
558 dangerous than native predators to prey populations. *Proceedings of the Royal Society B: Biological Sciences*
559 **274**, 1237–1243.
- 560 Sarmiento, P., Cruz, J., Eira, C., and Fonseca, C. (2009). Spatial colonization by feral domestic cats *Felis catus*
561 of former wildcat *Felis silvestris silvestris* home ranges. *Acta Theriologica* **54**, 31–38.
- 562 Short, J., and Turner, B. (2005). Control of feral cats for nature conservation. IV. Population dynamics and
563 morphological attributes of feral cats at Shark Bay, Western Australia. *Wildlife Research* **32**, 489–501.
- 564 Tews, J., Brose, U., Grimm, V., Tielbörger, K., Wichmann, M. C., Schwager, M., and Jeltsch, F. (2004). Animal
565 species diversity driven by habitat heterogeneity/diversity: the importance of keystone structures. *Journal of*
566 *Biogeography* **31**, 79–92.
- 567 Thompson, C. M., and Gese, E. M. (2007). Food webs and intraguild predation: community interactions of a
568 native mesocarnivore. *Ecology* **88**, 334–346.
- 569 Wang, Y., and Fisher, D. O. (2013). Dingoes affect activity of feral cats, but do not exclude them from the
570 habitat of an endangered macropod. *Wildlife Research* **39**, 611–620.
- 571 Wilkerson, M. S., and Wilkerson, M. B. (2010). 'Köppen-Geiger climate classification Google Earth file'.
572 (DePauw University: Greencastle.) Available at: <http://koeppen-geiger.vu-wien.ac.at/>.

ACCEPTED COPY

573 Wilson, R. R., Blankenship, T. L., Hooten, M. B., and Shivik, J. A. (2010). Prey-mediated avoidance of an
574 intraguild predator by its intraguild prey. *Oecologia* **164**, 921–929.

575 Woinarski, J. C. Z., Legge, S., Fitzsimons, J. A., Traill, B. J., Burbidge, A. A., Fisher, A., Firth, R. S. C.,
576 Gordon, I. J., Griffiths, A. D., Johnson, C. N., McKenzie, N. L., Palmer, C., Radford, I., Rankmore, B., Ritchie,
577 E. G., Ward, S., and Ziemnicki, M. (2011). The disappearing mammal fauna of northern Australia: context,
578 cause, and response. *Conservation Letters* **4**, 192–201.

579

ACCEPTED COPY

580 Table 1 Summary information for the 27 studies reviewed here on feral and unowned cat (*Felis catus*) habitat use.

581 ^a Climates were categorised according to the Köppen-Geiger classification system (Wilkerson and Wilkerson 2010).

582 ^b GOF = goodness of fit; PCA = principal component analysis.

583 ^c Strength of inference rating: (1) supposition – no data or references to support contentions; (2) supposition based on casual observation of apparent coincidence e.g. predators or prey more
 584 abundant in one habitat component, but supporting data is not provided; (3) supposition based on casual observation of apparent coincidence and supporting data provided; (4) manipulative
 585 study without experimental controls or replicates; (5) manipulative study with experimental controls and replicates.

586

Study #	First author	Year	Location	Climate ^a	Landscape type	Survey type	Analysis ^b	Favoured habitat	Avoided habitat	Hypothesised structuring factors	Strength of inference for structuring factors ^c
1	McGregor	2014	Central Kimberley, Australia	Steppe	Tropical grasslands	GPS tracking	Discrete choice modelling and multi-model inference	Open areas, edges, recently burnt and/or grazed areas, riparian areas and water.	Higher elevations	Prey Predation/competition	3 2
2	Edwards	2002	Northern Territory, Australia	Desert (arid)	Arid	Passive tracking station	Chi-squared GOF	Mulga woodland	Grasslands	Prey Predation/competition	2 1
3	Mahon	1998	Simpson Desert, Australia	Desert (arid)	Arid	Passive tracking station	Chi-squared GOF	Dune crests	-	None	N/A
4	Moseby	2009	Roxby Downs, Australia	Desert (arid)	Arid	GPS tracking	Compositional analysis	Dunes, creekline	Swales	Prey Shelter	2 2
5	Bengsen	2012	Kangaroo Island, Australia	Mediterranean	Mixed agricultural, island	GPS tracking	Chi-squared GOF	Mixed shrub and woodland, woodlands	Low and medium woodlands, open paddocks	None	N/A
6	Graham	2012	Queensland, Australia	Humid subtropical	Mixed agricultural	Active tracking station	Occupancy	Agricultural land, large remnant edges, roadside verge remnants	Interior of small and large remnant patches	Shelter	2
7	Molsher	1999	Lake Burrendong, Australia	Humid subtropical	Temperate woodlands	VHF tracking	Compositional analysis	Open woodland (landscape scale), grasslands (home range scale)	Mudflats (both scales)	Prey Shelter Predation/competition	2 2 5
8	Buckmaster	2012	Gippsland, Australia	Marine temperate	Tall forest	VHF and GPS tracking	Logistic regression	Creeklines	N/A	Predation/competition	2
9	McTier	2000	French Island, Australia	Marine temperate	Mixed agricultural, island	VHF tracking	Chi-squared	Bushland, roadsides, buildings	Grasslands	Shelter Prey	2 2
10	Hutchings	2000	Angelsea Tip, Australia	Marine temperate	Refuse site, mixed	VHF tracking, spotlighting	Chi-squared	Heathland (day), refuse dump (night)	Heathland (night), refuse dump (day)	Shelter Prey	2 2
11	Recio	2010	Tasman Valley, New Zealand	Maritime temperate	Glacial valley and riverbed	GPS tracking	Compositional analysis and Chi-squared GOF	Mature riverbed	Adjacent slopes	Shelter Prey	1 2
12	Recio	2013 & 2014	Godley Valley, New Zealand	Maritime temperate	Glacial valley and riverbed	GPS tracking	Logistic regression	Shrub and pasture cover, lower elevations, bare ground on slopes	N/A	Prey	3
13	Harper	2007	Stewart Island,	Maritime	Island	VHF tracking	Compositional	Tall podocarp-	Sub-alpine	Shelter	3

			New Zealand	temperate			analysis	broadleaf forest	shrubland, alpine heath	Prey	3
14	Alterio	1998	Boulder Beach, New Zealand	Maritime temperate	Coastal, mixed agricultural	VHF tracking	Chi-squared GOF	Ungrazed areas, dunes	Grazed areas, grasslands	Prey	2
15	Hall	2000	California, USA	Mediterranean	Mixed agricultural	VHF tracking	Chi-squared GOF	Riparian, buildings	Annual crops, perennial crops	Shelter Prey	1 1
16	Gehring	2003	Indiana, USA	Hot summer continental	Mixed urban-agricultural	Active tracking station	Logistic regression	Higher canopy cover, lower ground cover, lower diversity of habitat, smaller patch area, greater human development, presence of corridors	Fields	None	N/A
17	Horn	2011	Illinois, USA	Hot summer continental	Mixed urban-agricultural	VHF tracking	Compositional analysis	Grasslands, forests, industrial areas, row crops (summer only)	Row crops (autumn, winter)	Shelter Prey	2 2
18	Gehrt	2013	Chicago, USA	Hot summer continental	Mixed urban-natural	VHF	Euclidean distance-based selection ratios	Urban land	-	Predation/competition	3
19	Medina	2007	Canary Islands, Spain	Mediterranean	Island	Scat survey	Kruskal-Wallis	None	None	Prey	2
20	Ferreira	2011	Portugal	Mediterranean	Mixed agricultural	VHF tracking	Compositional analysis	Farms, areas within 200m of roads, smaller slopes	Steep slopes, areas >200m from roads, native vegetation	Human resource subsidies. Predation/competition	2 3
21	Lozano	2003	Iberian Peninsula	Mediterranean	Mountainous	Scat survey	PCA and regression	High rabbit abundance, scrub-pastureland mosaic, high scrub cover and shelter availability	N/A	Shelter Prey	2 2
22	Daniels	2001	Scotland, UK	Maritime temperate	Highlands	VHF tracking	Compositional analysis	Woodland, stream edge	Pasture, heather	None	N/A
23	Genovesi	1995	Italy	Humid subtropical	Mixed agricultural	VHF tracking	Chi-squared GOF	Arboreal shelter belts, reed thickets, riparian vegetation	Open cultivated fields	None	N/A
24	Krauze-Gryz	2012	Poland	Marine temperate	Mixed agricultural	Active tracking station	Occupancy	Forest	Open areas	Predation/competition Human resource subsidies.	3 2
25	Holmala	2009	Finland	Warm summer continental	Mixed agricultural	VHF tracking	Wilcoxon signed-rank test	Fields, open areas, young and mature deciduous forest	Mature pine and mixed forests	Human resource subsidies	2
26	Konecny	1987	Galapagos Islands, Ecuador	Steppe	Island	VHF tracking	Contingency table	Lava/shrub	-	Prey	2
27	van Aarde	1979	Marion Island, South Africa	Tundra (sub-Antarctic)	Sub-Antarctic island	Observation	t-tests	Coastal habitat types	Barren lava fields	Prey	2

Identification numbers for studies that contained a mix of feral, owned and unowned cats: 15, 23 and 24; a mixture of *F. catus* and *F. silvestris*: 20 and 21; and unowned cats only 16 and 19. All other studies were conducted on feral cats only.

587 Table 2. Key directions for future research and management that aims to understand and ameliorate the impact
588 of feral cats.

Management

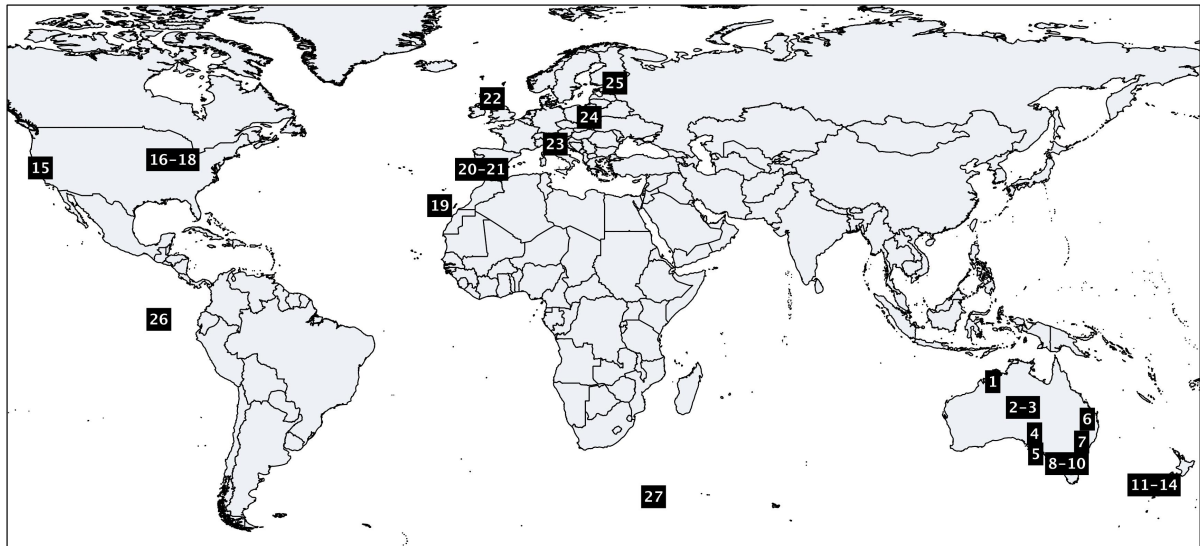
- Incorporating information on spatial and temporal variation in prey availability should benefit control programs by enhancing the efficiency and effectiveness of control and monitoring activities.
- Control programs should consider the presence of higher order predators and the effects they may have on habitat use by cats.
- Active monitoring of management actions is essential for the continual improvement of control programs and to ensure that effort is not wasted. Continual improvement may be best achieved by using an adaptive management framework that evaluates assumptions about habitat use by cats and the ability of control activities to impact on the population.

Research

- Should use experimental approaches and ecological theory to develop and test hypotheses regarding predator-prey dynamics and intra-guild interactions.
- The strongest evidence will be gained from replicated landscape-scale experiments where the densities of predators, prey or competitors are manipulated and then the response in cat habitat use is measured.
- As far as possible, studies should:
 - Relate habitat use patterns of cats to variability in the abundance or activity of cat prey species and sympatric predators.
 - Be conducted over temporal scales appropriate to the study's aims.
 - Aim to examine habitat use by feral cats in landscapes that are poorly represented in the existing literature.

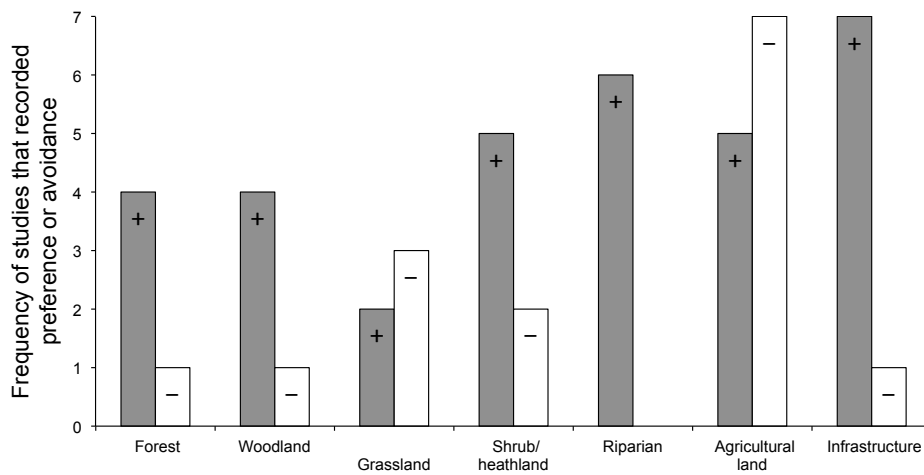
589

590



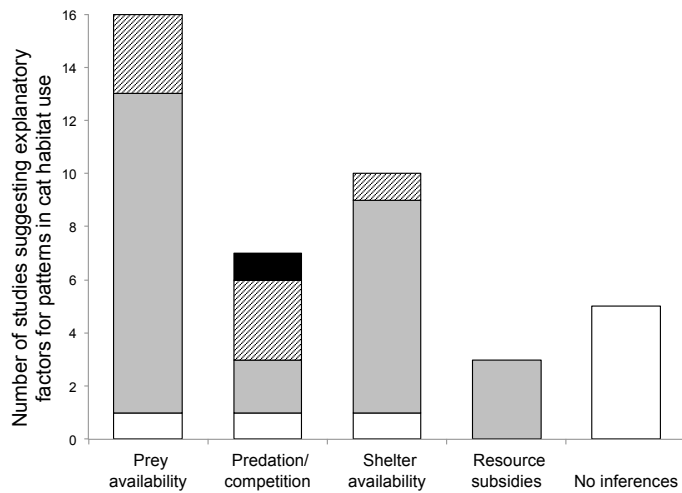
591
592 Figure 1. World map showing the locations of the reviewed studies on feral and unowned cat (*Felis catus*)

593 habitat use. Numbers refer to studies listed in Table 1.



594
595 Figure 2. Frequency of studies where cats favoured (grey bars with + symbol) or avoided (white bars with —
596 symbol) seven broad habitat components: forest, woodland, grassland, shrub/heathland, riparian areas,
597 agricultural land, and infrastructure.

598

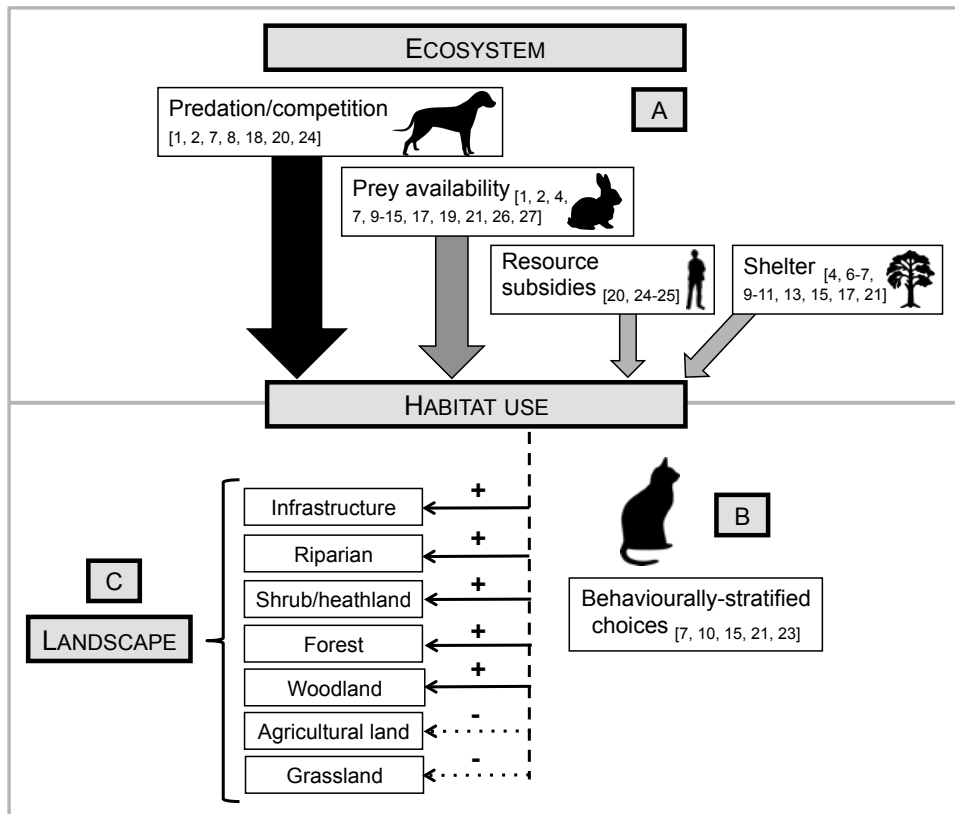


599

600 Figure 3. Frequency of studies suggesting factors that may explain observed patterns in cat habitat use: level 1

601 (solid white); level 2 (solid grey); level 3 (diagonal stripe); level 5 (solid black). No studies were classed as level

602 4.



603

604 Figure 4. Conceptual model to describe factors that can potentially influence feral cat habitat use. Ecosystem

605 components that influence habitat use are hierarchical (A), i.e. predators have a stronger influence than prey, but

606 prey increases in importance where predators are absent. Habitat choices are behaviourally-stratified (B) and

607 broad habitat components that cats favour (+) or avoid (-) are nested in the landscape (C). Studies that provide

608 support for or inferences regarding each component are listed using subscripts that correspond to study numbers

609 in Table 1.