

Hydrologic Pulses and Remaining Natural Vegetation in Jaú and Jacaré-Pepira Watersheds

Jozrael Henriques Rezende^{1*}, José Salatiel Rodrigues Pires² and Eduardo Mario Mendiondo³

¹Coordenadoria de Meio Ambiente e Recursos Hídricos; Faculdade de Tecnologia de Jaú; Rua Frei Galvão, s/nº; 17212-650; Jaú - SP - Brasil. ²Departamento de Hidrobiologia; Universidade Federal de São Carlos; C. P.: 676; 13565-905; São Carlos - SP - Brasil. ³Departamento de Hidráulica e Saneamento; Escola de Engenharia de São Carlos; Universidade de São Paulo; Av. Trabalhador São-Carlense, 400; 13566-590; São Carlos - SP - Brasil

ABSTRACT

The aim of this work was to study the influence of natural vegetation in two subwatersheds of the Tietê-Jacaré Water Resources Management Unit in São Paulo State on the pulse of their rivers. In Jacaré-Pepira Subwatershed, having higher remaining cover index, pulses were more predictable and had lower amplitude in the study period, indicating less perturbation of the water body and higher resilience of the aquatic ecosystem. Jacaré-Pepira River specific mean discharge was higher than the $Q_{5\%}$ calculated through the Hydrologic Regionalization Method for São Paulo State, whereas Jaú River mean discharge was lower than $Q_{5\%}$. The minimum discharge recorded for Jacaré-Pepira River was higher than $Q_{7,10}$ and equal to $Q_{95\%}$ whereas for Jaú River this value was practically equal to $Q_{7,10}$ and lower than $Q_{95\%}$.

Key words: discharge, watershed, remaining vegetation cover

INTRODUCTION

In a hydrological study, the watershed represents the most appropriate unit to qualitatively and quantitatively assess the water and the sediment and nutrient flow. Marques et al (2003), for example, analyzing 16 physical and chemical water variables in the Upper Iguaçú Basin found correlations between water composition and watershed physiographic features. Associations between the physical and drainage characteristics of a watershed and the water volume of a water body, as well as its features, have led several authors to use the concept of watershed as an analog of that of ecosystem when regarded as a

study or environmental management unit. The ecosystem is a functional unit in which there is a complex and dynamic interaction of plant, animal (including men) and microorganism communities with the water, soil, air, climate and relief, i.e., the environment (Pires et al., 2002).

A watershed is an open, complex, organized system composed of a large number of interactive compounds capable of exchanging information with their surroundings, adapting the internal structure of the system (Cristofolletti, 2002). As a geomorphological system, a watershed receives energy from climate agents and loses it through discharge and can be described in terms of interdependent variables that oscillate over a

*Author for correspondence: jozrael.rezende@fatec.sp.gov.br

standard; thus, even when not perturbed by anthropic actions, a watershed is in dynamic equilibrium (Lima, 1989). Any change in energy obtaining or release, or an anthropic or natural alteration in the system, will result in a compensatory change to minimize the caused effect and restore the dynamic equilibrium (Leopold et al., 1964; Gregory, Walling, 1973 *apud* Lima and Zakia, 2004). The fluctuation scheme of environmental factors in time is known as one of the main components of the environment (Odum, 1988). In aquatic ecosystems, the fluctuation scheme of discharges, and consequently flood quota, represents the system's main strength function, regulating time and space heterogeneity of the river passage (Cruz et al., 1998). Rodrigues et al. (2002) studying the dynamic of the temporal variations on the limnological variables of the Upper Paraná River noticed the importance of the hydrological regime. The discharge needed to preserve the hydrological pulse, sediment and nutrient transportation and wild animal and plant species lifecycle conditions, which is called ecological discharge, must ensure the perturbation rate necessary for the renewing and functioning of ecosystems associated with the water course, keeping its ecological functions in larger and smaller streambeds (Cruz, 2005). The gradual resilience loss in watershed riparian ecosystems is one of the main reasons for the compromising of water resources (Lima, 2005). Forests tend to intercept greater water volumes than cultivated lands or pastures; thus, deforestation considerably affects the pulses of a river. The removal of vegetation cover increases the superficial discharge and the direct water flow to rivers. Draining basins with tillage readily react to rainfall, producing a streamflow much higher than that of basins occupied by natural forest. In the latter, the same water volume is differently processed, since the river discharge slowly increases after downpour, reaching its maximum discharge at a lower level (Lima and Zakia, 2004). Therefore, the hydrological effects of deforestation on watersheds can be noticed through the alteration in the natural pulse or characteristic hydroperiod of a water course. During rainy periods, the lower rainfall interception due to vegetation cover reduction leads to a higher superficial water discharge, increasing the streamflow. During flood periods, such increase reduces the watershed sub-superficial and subterranean water storage, decreasing, thus, the

minimum discharge in drought periods. It is essential to know the intensity of this relationship either to establish appropriate indexes to pay for environmental services in provider-recipient systems or to quantify the need of rehabilitating or restoring the vegetation in a certain watershed for water production.

Natural and artificial aquatic systems are mainly stimulated by short or long fluctuations, natural or induced by men, which are defined as pulses. The magnitude and frequency of such pulses allows the assessment of the hydroperiod characteristic of a river and are fundamental for the prognostic of the consequences of anthropic activities (Tundisi et al., 1999). Environmental factor fluctuations, characterized by amplitude, frequency and predictability, may affect or prevent the species adaptation pattern. Junk and Wantzen (2004) found that predictable pulses favor the adaptation of organisms. The water quantity and quality, as well as the flow scheme of a water course, can be deeply affected by anthropic actions of soil use and occupation in the watershed. When losing natural characteristics, these areas become more vulnerable to perturbations, which otherwise would be normally absorbed.

The hydrological analysis of a river, based on its historical series of discharge and its relationship with the remaining vegetation may contribute to indicate the provided ecosystem services in relation to water production or even the environmental degradation degree in a certain watershed. This work aimed to analyze the hydrological pulse, the discharge permanence curves, and the annual rainfall/discharge relation of two water courses located in contiguous watersheds in the Tietê-Jacaré Water Resources Management Unit (WRMU number 13), from January 1984 to December 1998, based on data collected in two streamflow measurement and two rain gauge stations. The obtained values were related to the discharges predicted by the Hydrologic Regionalization Method for São Paulo State (Liazi et al., 1988) and, qualitatively, to the remaining vegetation cover indexes, as well as to land uses in each watershed.

MATERIALS AND METHODS

Study area

The study area comprised Upper Jacaré-Pepira and Jaú River Subwatersheds. They are located in the

Tietê-Jacaré Water Resources Management Unit (WRMU number 13), which belongs to the watershed of Tietê River. IPT (2000) suggested the division of WRMU number 13 into nine subwatersheds. Upper Jacaré-Pepira Subwatershed has an area of 1,411.08 km², covering eight municipalities, mainly Brotas (60.55%) and Torrinha (13.33%). Jaú Subwatershed, which has

467.16 km², covers five municipalities and its largest areas are in Dois Córregos (45.61%) and Jaú (36.36%) municipalities (IPT, 2000). In Figure 1, the location of WRMU number 13 is presented relative to the remaining WRMUs defined for São Paulo State, besides a map including the WRMU, its drainage network, and the boundaries of nine subwatersheds.

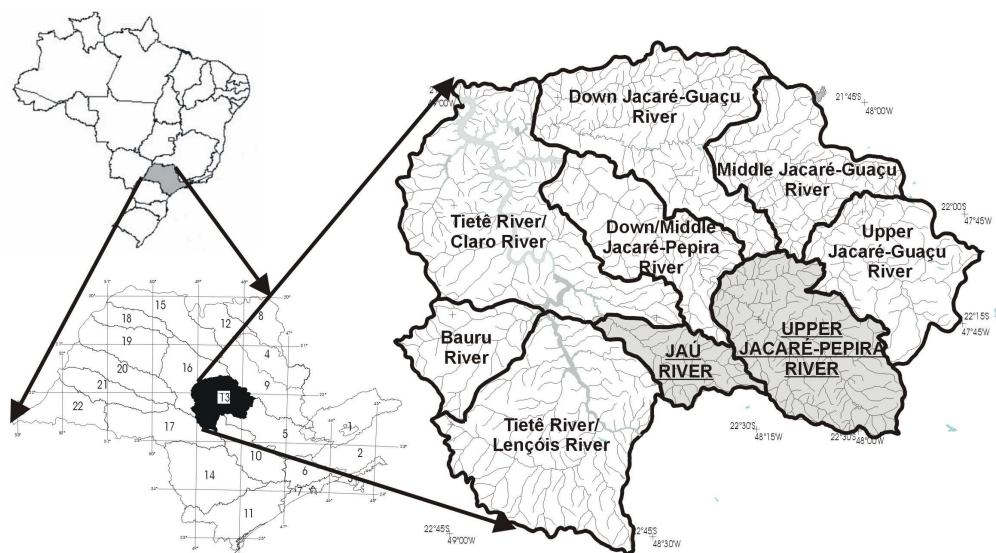


Figure 1 - Location of Tietê-Jacaré Water Resources Management Unit (WRMU number 13) and Upper Jacaré-Pepira and Jaú River Subwatersheds (Fonte: IPT, 2000).

The subwatersheds present “Cwa” climate (Köppen classification), which is defined as humid subtropical or tropical on high altitudes, with humid summers and dry winters. In normal years, annual rainfall ranges from 1400 to 1500 mm. The rainy period is from October to March, and the rainiest trimester is from December to February. The dry period is between April and September, and the driest trimester, between June and August. Annual mean temperatures range from 21 to 23°C; maximum means, between 29 and 32°C are in January, and minimum means between 11 and 13°C in July.

According to IPT (2000), medium hills predominate in these subwatersheds, besides a significant number of scarps in Upper Jacaré-Pepira Subwatershed and a system of elongated small hills and crests in Jaú River Subwatershed. As to declivity classes, the subwatersheds have a similar distribution until 12%. Upper Jacaré-Pepira

Subwatershed, however, presents a significant declivity percentage higher than 12%. The soil types in Jaú River Subwatershed are mainly red latosol (46.4%), red-yellow latosol (29.4%), and red podzol (23.5%), whereas in Upper Jacaré-Pepira Subwatershed, red-yellow latosol (51.4%), red-yellow podzol (26.8%), and sand quartz and regolith soil (18.1%) predominate (IPT, 2000).

The Institute for Technological Research (IPT, 2000) elaborated a map on soil use and occupation in which the remaining vegetation cover index is calculated for Upper Jacaré-Pepira and Jaú River Subwatersheds as 2.5% and 0.5%, respectively. The remaining vegetation index in WRMU-13 was 6.67%, according to a survey on the natural vegetation and reforestation and development of a georeferenced basis for Tietê-Jacaré Watershed (Forest Institute - IF/SMA, 2003), and 7.11%, according to the report on São Paulo State environmental quality - 2005 (São Paulo State

Secretary for the Environment - SMA, 2006). These data allowed the simply estimative of 3.5 and 10.5% for the remaining vegetation index in Jaú River and Upper Jacaré-Pepira Subwatersheds, respectively.

Methodology

This case study employed secondary rain gauge and streamflow measurement data from the official records of the historical series of the São Paulo State Department of Water and Electric Energy (DAEE). The data were from two rain gauge stations: one in Upper Jacaré-Pepira Subwatershed and another in Jaú River Subwatershed. For the analyses of discharge and permanence curve, the data were from two streamflow measurement stations, one in each river. To compare subwatersheds, all discharge results were transformed into specific discharges, i.e., liters per second per square kilometer of watershed ($L s^{-1} km^{-2}$). Table 1 describes the location and characteristics of the rain gauge and streamflow measurement stations and their respective drainage area upstream to the streamflow measurement sites. The analyzed period was between January 1984 and December 1998, totalizing 15 years. This period was chosen because there were no data available from 1999. Each river had the maximum and minimum discharges identified. Based on the measured discharges, the mean or reference discharge was calculated, besides the minimum discharge or ensured discharge in 95% of the observation and recording time ($Q_{95\%}$), and ensured discharge in 5% of the observation and recording time ($Q_{5\%}$). Such values were calculated through the

permanence curve, a variation of the diagram of accumulated relative frequencies, in which non-overcoming was substituted for a specific time interval, in which the value of the variable, indicated in the abscissas, was equalized or exceeded (Naghetini and Pinto, 2007). Although there are many concepts or definitions for minimum discharge in worldwide literature, the most employed in Brazil are $Q_{95\%}$ and the mean of the lowest daily discharges probable to occur at least once every ten years in seven consecutive days of yearly recording, $Q_{7,10}$ (Romera e Silva and Leis, 2004). Central tendency (median and mode) and dispersion (standard deviation) measures were also calculated. The results of the hydrological analysis were compared with those obtained by the Hydrologic Regionalization Method of São Paulo State (Liazi et al, 1988), which defined the rainfall/discharge relation for all watersheds in the state based on 219 series of streamflow measurement data, allowing the calculation of the mean and minimum discharges through mathematic simulations. The software and the above-mentioned methodology are available in the internet at the site of Hydric Resources Integrated Management System of São Paulo State (www.sigrh.sp.gov.br). They only require the insertion of the coordinates of the river site (latitude and longitude) and the upstream drainage area.

The percentage of annual rainfall transformed into discharge was assessed by considering the monthly means in the rain gauge stations, including the mean rainfall in the respective subwatershed during the study period.

Table 1- Location of the rain gauge and streamflow measurement stations in Jaú River and Upper Jacaré-Pepira

Rain Gauge Station	Subwatershed		Streamflow Measurement Station	Subwatershed	
	Upper Jacaré-Pepira	Jaú		Upper Jacaré-Pepira	Jaú
Code	D5-078	D5-022	Code	5D-028	5D-029
Latitude	22°17'	22°15'	Latitude	22°17'31"	22°18'02"
Longitude	48°07'	48°27'	Longitude	48°06'59"	48°32'30"
Altitude (m)	680	680	Upstream Subwatershed (km^2)	442	417

Subwatersheds (DAEE, 2000).

RESULTS AND DISCUSSION

The rainfall indexes in the watersheds, measured by their respective rain gauge stations during 15 years were similar. Annual mean rainfall was 1416.13 mm/year in Jaú River Subwatershed and 1403.24 mm in Upper Jacaré-Pepira

Subwatershed. The highest rainfall indexes were recorded in the winter and spring for Jaú Subwatershed and in the summer and autumn for Upper Jacaré-Pepira Subwatershed. Figure 2 presents the monthly mean rainfall diagram from January 1984 to December 1998.

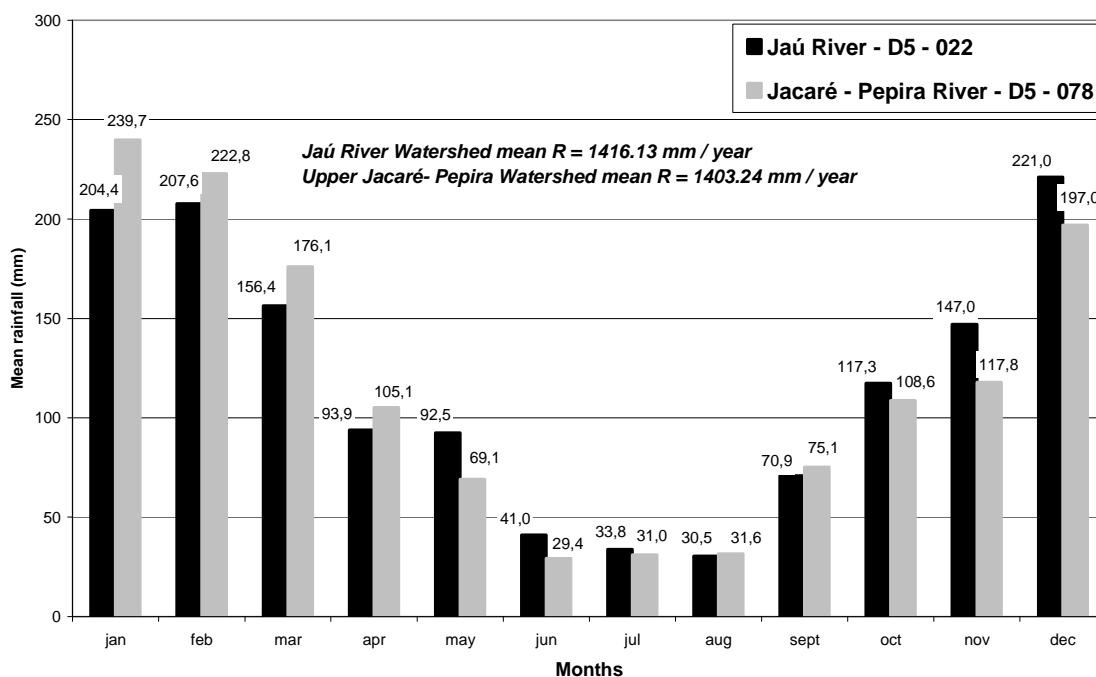


Figure 2 - Monthly mean rainfall diagram from 1984 to 1998 in the rain gauge stations D5-022 and D5-078, located in Jaú River and Jacaré-Pepira Subwatersheds, respectively.

Jaú River presented the lowest specific discharges in the limnophase (drought) and the highest specific discharges in the potamophase (flooding) over the study period. The mean discharges for Jaú and Jacaré-Pepira Rivers were, respectively, 14.10 $L s^{-1} km^{-2}$ and 17.57 $L s^{-1} km^{-2}$; standard deviation, 10.70 $L s^{-1} km^{-2}$ and 10.71 $L s^{-1} km^{-2}$; median, 11.27 $L s^{-1} km^{-2}$ and 14.46 $L s^{-1} km^{-2}$; and mode, 8.39 $L s^{-1} km^{-2}$ and 11.38 $L s^{-1} km^{-2}$. The maximum discharge was 165.23 $L s^{-1} km^{-2}$ for Jaú River on January 07, 1996, and 125.54 $L s^{-1} km^{-2}$ for Jacaré-Pepira River on January 09, 1996. The minimum discharge was 3.36 $L s^{-1} km^{-2}$ for Jaú River on December 19, 1985, and 4.45 $L s^{-1} km^{-2}$ for Jacaré-Pepira River on November 23, 1998. The

hydrogram in Figure 3, including the specific discharge ($L s^{-1} km^{-2}$ watershed) in Jacaré-Pepira and Jaú Rivers between January 1984 and December 1998, indicated that Jaú River had higher discharge variation amplitude than Jacaré-Pepira River.

Permanence curves also indicated higher specific maximum discharge and lower specific minimum discharges for Jaú River, relative to Jacaré-Pepira River; however, permanence discharges were higher in Jacaré-Pepira River, i.e. this river ensured higher discharge per square kilometer over time. The permanence curves of the respective rivers in logarithm scale are shown in Figure 4.

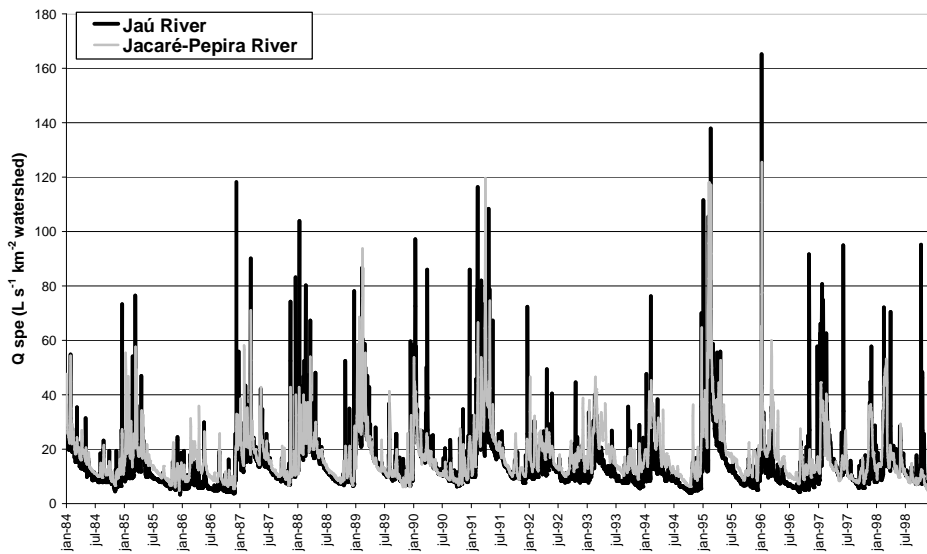


Figure 3 - Specific discharges ($L s^{-1} km^{-2}$ watershed) of Jacaré-Pepira (5D-028) and Jaú (5D-028) Rivers from January 1984 to December 1998.

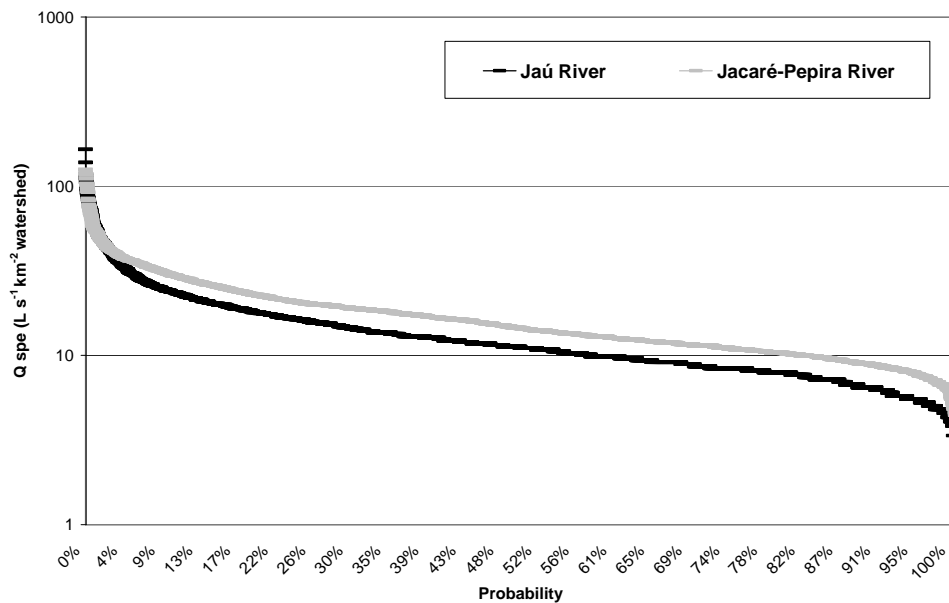


Figure 4 - Permanence curves (Q specific - $L s^{-1} km^{-2}$ watershed) of Jacaré-Pepira and Jaú Rivers from January 1984 to December 1998.

The mean specific discharge of Jacaré-Pepira River was higher than the 5% permanence discharge or $Q_{5\%}$ (ensured discharge in 5% of the observation and recording time) calculated by the Hydrologic Regionalization Method. For Jaú River, the mean discharge was lower than $Q_{5\%}$. The minimum discharge recorded in the study period for Jacaré-Pepira River was higher than

$Q_{7,10}$ and equal to $Q_{95\%}$. As regards Jaú River, the minimum discharge was practically equal to $Q_{7,10}$ and lower than $Q_{95\%}$. In Table 2, discharge data recorded by the streamflow measurement stations during the study period are compared with the discharges predicted by the Hydrologic Regionalization Method of São Paulo State (Liazi et al, 1988).

Table 2 – Specific discharges: $Q_{5\%}$, $Q_{95\%}$, $Q_{7,10}$ and minimum discharge.

Method	Discharges	Jacaré-Pepira River ($L s^{-1} km^{-2}$)	Jaú River ($L s^{-1} km^{-2}$)
Hydrologic Regionalization	Q mean	8.63	8.10
	$Q_{5\%}$	17.00	15.96
	$Q_{95\%}$	4.45	4.18
	$Q_{7,10}$	3.56	3.34
Measured discharge (84-98)	Q mean	17.57	14.10
	$Q_{5\%}$	36.65	31.18
	$Q_{95\%}$	7.95	5.52
	Q minimum	4.45	3.36

In Jacaré-Pepira River, discharges kept stable although the rainfall indexes tended to decrease over the study period. Table 3 and Figures 5 and 6 indicate the relationship between the annual rainfall measured by the rain gauge stations and annual discharge, as well as rainfall tendencies and rainfall/discharge relation in each subwatershed.

Jacaré-Pepira River pulses in the study period had lower amplitudes, indicating higher equilibrium of environmental factor fluctuations, including amplitude, frequency and predictability in the largest and smallest streambeds. This meant that perturbation in Jacaré-Pepira River was lower and, therefore, more favorable to the renewing and functioning of aquatic ecosystems and the river transition, ensuring the maintenance of its structure, main ecological functions and the system resilience.

Besides vegetation cover and rainfall, declivity

and soil types also influence the intensity of superficial discharge, infiltration and water storage in a watershed. Data from the rain gauge stations indicate that the rainfall characteristics over the year and years do not justify the differences found in the hydrologic analysis. Higher declivities, mainly when associated with texture-gradient soils such as red-yellow podzols (Silva et al., 2004), which occupied almost 20% of Upper Jacaré-Pepira Subwatershed, might increase the intensity of superficial discharge.

Comparing mean declivities and soil types in the subwatersheds, Upper Jacaré-Pepira had higher declivity percentages and greater areas of texture-gradient soils. Considering only these aspects, the highest discharge variations, mainly relative to the maximum discharges, should be observed for Jacaré-Pepira River; however, this did not occur.

Table 3 – Discharges and annual rainfall in Jacaré-Pepira and Jaú Subwatersheds.

Year	Jacaré-Pepira River (Area = 442 km ²)			Jaú River (Area = 417 km ²)		
	Discharge (m ³ /years)	Rainfall (m ³ /years)	Discharge / Rainfall	Discharge (m ³ /years)	Rainfall (m ³ /years)	Discharge / Rainfall
1989	255659328	679309800	37.64%	231439680	692470200	33.42%
1990	215492832	714537200	30.16%	215179200	604983600	35.57%
1991	316731168	795821000	39.80%	252979200	683004300	37.04%
1992	242326080	595329800	40.70%	160194240	510199500	31.40%
1993	262533312	632811400	41.49%	162820800	578337300	28.15%
1994	236585664	593694400	39.85%	134377920	490266900	27.41%
1995	348280992	749897200	46.44%	236856960	635758200	37.26%
1996	249658330	558732200	44.68%	142672320	494019900	28.88%
1997	230596848	559925600	41.18%	225201600	625708500	35.99%
1998	210558960	480498200	43.82%	181189440	579087900	31.29%

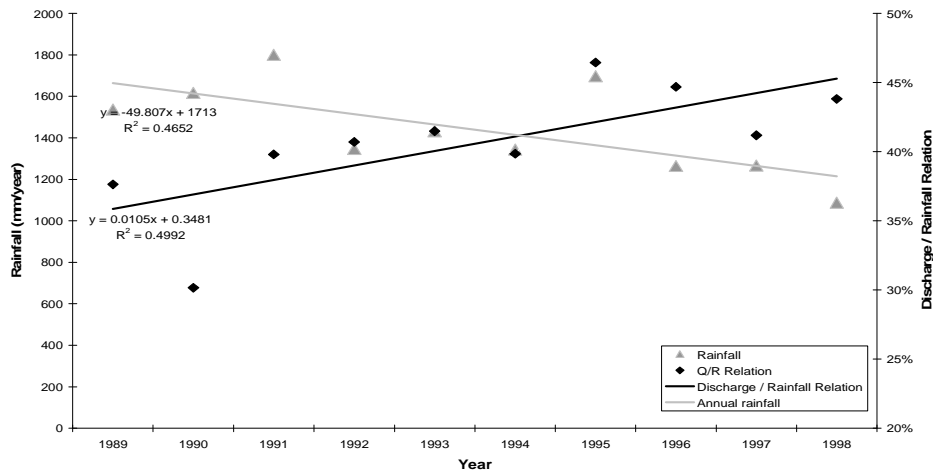


Figure 5 - Jacaré-Pepira River: Discharge/Rainfall Relation (%) and annual rainfall (mm) from 1989 to 1998.

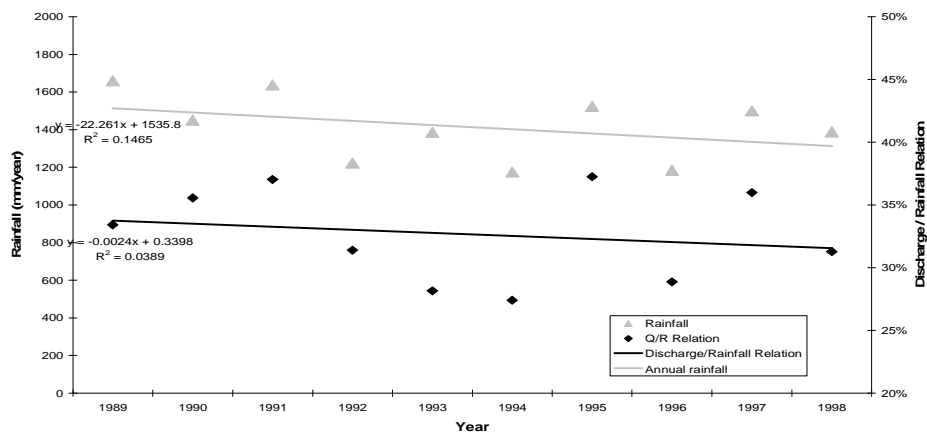


Figure 6 - Jaú River: Discharge/Rainfall Relation (%) and annual rainfall (mm) from 1989 to 1998.

Upper Jacaré-Pepira Subwatershed had 11% of its area occupied by extremely sandy soils (sand quartz soils) of high infiltration capacity. As to soil use and occupation, agricultural activities, mainly sugar cane cultivation, predominate in Jaú River Subwatershed, whereas pastures prevail in Upper Jacaré-Pepira Subwatershed. In addition, the remaining vegetation cover index was higher in Upper Jacaré-Pepira Subwatershed, relative to Jaú River Subwatershed, as described in the characterization of the study area.

Borges et al. (2005) studied the soil permeability in Palmital Stream Watershed, i.e., the water capacity to infiltrate into the soil, and observed that the infiltration/discharge relation depended on

the soil structure, preparation, erosion and declivity, and was directly related to land use. Permeability is higher in soils under indigenous forest and lower in those under agriculture. In a study case, Borges et al. (2005) demonstrated that the permeability of areas cultivated with sugar cane was higher than that of pastures, especially old and degraded pastures. Table 4 indicates the qualitative influence of the main characteristics of the environmental compounds Rainfall, Soil Type, Declivity and Soil Use on the hydrologic pulse of rivers.

Although many factors could influence the hydroperiod of a river, including rain frequency, intensity and duration; declivity; physical

characteristics of soils; and land uses in the watershed, the case presented in this work indicated that there was a strong correlation

between the vegetation cover index in the subwatersheds and the hydrologic pulse behavior of the rivers.

Table 4 – Qualitative comparison of the influences of environmental compounds in Upper Jacaré-Pepira and Jaú River Subwatersheds on the hydrologic pulse of their rivers.

Environmental compound	Characteristic	Evaluation	Upper Jacaré-Pepira Subwatershed	Jaú River Subwatershed
Rainfall	Height, Intensity and Frequency	Similar in both subwatersheds		
	Extremely Sandy	11% of Upper Jacaré Subwatershed area		
Soil Type	Sandy/ Medium	Similar in both subwatersheds		
	Podzol	58% of Jaú River Subwatershed area		
	Texture gradient	20% of Upper Jacaré Subwatershed area		
Declivity	Low (until 12%)	Similar in both subwatersheds		
	Mean (12 to 20%)	7% of Upper Jacaré Subwatershed area		
	High (> 20%)	2.7% of Upper Jacaré Subwatershed area		
Soil use	Agriculture	82% cane in Jaú River Subwatershed		
	Pastures	77% of Upper Jacaré Subwatershed area		
	Urbanization	Low in both subwatersheds		
	Remaining Vegetation	Higher in Upper Jacaré subwatershed		

Higher amplitude and lower predictability of hydrologic pulses.

Lower amplitude and higher predictability of hydrologic pulses.

Similar influence in both subwatersheds.

Not significant in both subwatershed.

CONCLUSIONS

Conclusive values are difficult to achieve in the hydrological studies due to the complexity and organization of the watershed system, number of involved variables, lack of recorded data, and weak availability of measurement instruments. Forest removal alters the flows involved in the hydrological cycle of a watershed. The response to these changes greatly varies and is difficult to predict; however, it is necessary to know the relation between the remaining natural vegetation index in a watershed, especially in riparian zones, and the characteristic pulse of a river, not only for ecological and hydrological purposes but also for economic reasons.

The development of models that determine the vegetation index needed to keep or recover the resilience, structure and ecological functions of the system composed of river, riparian zone and drainage area in watersheds may contribute to the orientation and time and space distribution of ecological restoration actions. It may also allow the elaboration of environmental quality indexes by comparing the ideal vegetation and discharge situation with the existent conditions in the watershed, serving as reference to assess the

provided environmental services related to water production.

As regards the present case, studies must continue in order to evaluate vegetation cover and soil use alterations in the subwatersheds during the last decade, as well as the hydrological behavior of their rivers. In the last decade, there has been an increase in sugar cane cultivation areas throughout Upper Jacaré-Pepira Subwatershed and in the headwaters of Jaú River Subwatershed for the substitution of pastures and other cultures.

RESUMO

Este trabalho discute a influência da cobertura vegetal natural remanescente de duas sub-bacias hidrográficas, localizadas na Unidade de Gerenciamento de Recursos Hídricos Tietê - Jacaré, estado de São Paulo, no pulso dos rios de cada uma delas. A sub-bacia hidrográfica do rio Jacaré-Pepira, com maior índice de cobertura remanescente, apresentou pulsos mais previsíveis e de menor amplitude no período estudado, indicando menor perturbação do corpo hídrico e maior resiliência do ecossistema aquático. Constatou-se que a vazão média específica do rio

Jacaré-Pepira no período foi maior que a $Q_{5\%}$ calculada pelo método de Regionalização Hidrológica do Estado de São Paulo, enquanto que para o rio Jaú a vazão média foi menor que a respectiva $Q_{5\%}$. A vazão mínima registrada no período para o rio Jacaré-Pepira foi maior que a $Q_{7,10}$ e igual a $Q_{95\%}$. e para o rio Jaú a vazão mínima registrada no período foi praticamente igual a $Q_{7,10}$ e menor que $Q_{95\%}$.

REFERENCES

- Borges, M. J.; Pissarra, T. C. T.; Valeri, S. V.; Okumura, E. M. (2005), Reflorestamento compensatório com vistas à retenção de água no solo da bacia hidrográfica do Córrego Palmital, Jaboticabal, SP. *Scientia forestalis*, **69**, p.93-103
- Christofletti, A. (2002), Sistemas e Modelos. In- *Modelagem de sistemas ambientais*. ed. Editora Edgard Blücher, São Paulo, pp 1-18
- Cruz, R.C.; Porto, M.L. and Silveira, G.L. (1998), Relação entre Padrões e Processos em Pequenas Bacias Hidrográficas: a Interface entre Ecologia de Paisagem e Hidrologia através do Geoprocessamento e da Geometria Fractal. In: Anais. 1º Fórum de Geo-Bio-Hidrologia, Estudos em Vertentes e Micro-Bacias Hidrográficas. Curitiba, UFPR, v.1, pp. 184-189
- Cruz, R.C. (2005), Prescrição de vazão ecológica: Aspectos ambientais e técnicos para bacias com carência de dados. Tese (Doutorado), Universidade Federal do Rio Grande do Sul. Porto Alegre
- Departamento de Água e Energia Elétrica – DAEE (2000), *Sistema de informações para o Gerenciamento de Recursos Hídricos do Estado de São Paulo*. Disponível em CD.
- Instituto de Pesquisas Tecnológicas – IPT. (2000), Diagnóstico da situação atual dos recursos hídricos e estabelecimento de diretrizes técnicas para a elaboração do plano da bacia hidrográfica do Tietê – Jacaré. São Paulo: (Relatório IPT nº 40674/00)
- Instituto Florestal – Secretaria do Meio Ambiente – IF-SMA (2003), Levantamento da vegetação natural e reflorestamento e constituição de base georreferenciada da Bacia Hidrográfica do Tietê-Jacaré. Relatório Técnico: Contrato FEHIDRO nº. 094/2002
- Junk, W.J.; Wantzen, K.M. (2004), The Flood Pulse Concept: New Aspects, Approaches and Applications – An Update. In: Welcomme, R.L.; Petr, T. (eds.) Proceedings of the Second International Symposium on the Management of Large Rivers for Fisheries. Volume II. Bangkok, Thailand: FAO Regional Office for Asia and the Pacific. RAP Publication 2004/17, pp. 117-140
- Liazi, A.; Conejo, J. L.; Palos, J. C. F.; Cintra, P. S. (1988), Regionalização Hidrológica no estado de São Paulo. *Revista Águas e Energia Elétrica DAEE*, **5**, **14**, 4-10.
- Lima, W. P. (2005), Floresta natural protege e estabiliza os recursos hídricos. *Visão Agrícola*, Piracicaba, **4**, 30-33
- Lima, W.P. (1989), Função hidrológica da mata ciliar. In- Simpósio sobre Mata Ciliar, Ed. Fundação Cargill: pp.25-42
- Lima, W.P.; Zakia, M. J. B. (2004), Hidrologia de matas ciliares. Disponível em: <http://www.ipef.br>. Acesso em 19 de jun. de 2006
- Marques, P. H. C.; Oliveira, H. T and Machado, E. C. (2003), Limnological Study of Piraquara (Upper Iguazu Basin): Spatiotemporal Variation of Physical and Chemical Variables and Watershed Zoning. *Brazilian Archives of Biology and Technology*, **46**, **3**, 383-394.
- Naghetini, M; Pinto, E. J. A. (2007). Análise preliminar de dados hidrológicos. In- *Hidrologia Estatística*, Ed. CPRM, Belo Horizonte, pp. 17-35
- Odum, E. P. (1988), *Ecologia*. Tradução de Rios, R. I.; Tribe, C. J. Editora Guanabara, Rio de Janeiro.
- Pires, J. S. R.; Santos, J. E.; Del Prette, M. E. (2002), A utilização do conceito de bacia hidrográfica para a conservação dos recursos naturais. In- Shiavetti, A.; Camargo, A (Orgs). *Conceito de Bacia Hidrográfica: Teorias e Aplicação*. ed. Editus/UESC, Ilhéus, pp. 1-13
- Rodrigues, L. C; Train, S.; Roberto, M. C and Paggiaro, T. A. (2002) Seasonal Fluctuation of Some Limnological Variables on a Floodplain Lake (Patos lagoon) of the Upper Paraná River, Mato Grosso do Sul State, Brazil. *Brazilian Archives of Biology and Technology*, **45**, **4**, 499-513.
- Romera e Silva, P. A.; Leis, W. M. S. V. (2004), Curso de capacitação em Recursos Hídricos. Fundação Centro Tecnológico de Hidráulica - FCTH/USP. Contrato Fehidro nº 05/03
- Secretaria do Meio Ambiente – SMA (2006), Relatório de Qualidade Ambiental do Estado de São Paulo 2006. Disponível em: <http://www.ambiente.sp.gov.br> Acesso em Acesso em 14 de jun. de 2006.
- Silva, A. M.; Schulz, H. E.; Camargo, P. B. (2004), *Erosão e hidrossedimentologia em bacias hidrográficas*, ed RiMa, São Paulo
- Tundisi, J. G.; Tundisi T. M.; Rocha, O. (1999), Ecossistemas de águas interiores e Limnologia de águas interiores. Impactos, conservação e recuperação de ecossistemas aquáticos. In- Rebouças, A. C.; Braga, B.; Tundisi, J. G. *Águas doces no Brasil*. ed. Escrituras, São Paulo, pp.195-225.

Received: December 23, 2008;
Revised: May 21, 2009;
Accepted: March 30, 2010.