



- ▶ [Previous Article](#)
- ▶ [Next Article](#)
- ▶ [Issue Table of Contents](#)
- ▶ [Search CA](#)

- ▶ [Download PDF](#)
- ▶ [Download PS](#)

CA+ Enhancements

- ▶ [CA+ Sidebar A](#)
- ▶ [CA+ Sidebar B](#)
- ▶ [CA+ Sidebar C](#)
- ▶ [CA+ Figure](#)

Article Contents

- ▶ [Top of Article](#)
- ▶ [Sunk-Cost Effects: Individuals and Groups](#)
- ▶ [A Simple Model for Resource Dynamics under Harvest](#)
- ▶ [Identifying Sunk-Cost Effects in the Archaeological Record](#)
- ▶ [References Cited](#)
- ▶ [Figures](#)

CURRENT ANTHROPOLOGY Volume 44, Number 5, December 2003
 © 2003 by The Wenner-Gren Foundation for Anthropological
 Research. All rights reserved 0011-3204/2003/4405-0005\$1.00

REPORTS

Sunk-Cost Effects and Vulnerability to Collapse in Ancient Societies¹

Marco A. Janssen, Timothy A. Kohler, and Marten Scheffer

Center for the Study of Institutions, Population, and Environmental Change, Indiana University, 408 N. Indiana Ave., Bloomington, Ind. 47408-3799, U.S.A. (maajanss@indiana.edu)/Department of Anthropology, Washington State University, P.O. Box 644910, Pullman, Wash. 99164-4910, U.S.A. (tako@wsu.edu)/Department of Aquatic Ecology and Water Quality Management, Wageningen University, P.O. Box 8080, NL-6700 DD Wageningen, The Netherlands (marten.scheffer@aqec.wkao.wau.nl). 26 v 03

¹ We thank Marty Anderies, Jared Diamond, Katja Hogendoorn, Garry Peterson, Henry Wright, and four anonymous reviewers for their useful suggestions. We began this collaboration following acquaintances made at a Santa Fe Institute—sponsored Long-Term Human Dynamics Working Group meeting. Janssen acknowledges support from NSF SBR9521918 and Kohler from NSF BCS-0119981 and many useful conversations about the northern Southwest with W. D. Lipe and M. D. Varien. [Supplementary material appears in the electronic edition of this issue on the journal's web page (<http://www.journals.uchicago.edu/CA/home.html>).]

Judging by the variety of explanations proffered in the literature, societies apparently collapse for a variety of reasons. In an influential review, Tainter (1988:39–90) reports that published explanations for the famous collapses of the Classic Maya, the western Roman Empire, and many other less famous episodes such as the demise of the Chimu of Peru or the Chacoan system in the U.S. Southwest tend to fall into 11 major categories, with resource depletion or deterioration being one of the most commonly adduced causes (see, for example, Hodell, Curtis, and Brenner 1995, Weiss and Bradley 2001). Another common explanation is insufficient response to circumstances, or "failure to adapt."

Tainter (1988:50, emphasis added) rejects both such explanations. Resource-degradation explanations raise the question why

societies sit by and watch the encroaching weakness without taking corrective actions. ... As it becomes apparent to the members or administrators of a complex society that a resource base is deteriorating, it seems most reasonable to assume that some *rational steps* are taken towards a resolution. ... If a society cannot deal with resource depletion (which all societies are to some extent designed to do) then the truly interesting questions revolve around the society, not the resource. What structural, political, or economic factors in a society prevented an appropriate response?

As to the possibility that societies fail because they are inherently fragile or static or incapable of shifting directions, Tainter (1988:54–61, 89) considers this not so much an explanation as something that, if true in particular cases, must be explained.

SUNK-COST EFFECTS: INDIVIDUALS AND GROUPS

In this report we seek to unite these two explanations in a

model that suggests why and under what conditions societies faced with resource degradation might "fail to adapt." We are not peddling a new universal theory for societal collapse; we do hope to insert into the anthropological conversation on collapse a mechanism—little noticed to date—making some societies more vulnerable to collapse under certain conditions. Our model, which we illustrate with a simple mathematical characterization, is based on a well-documented systematic deviation from rational decision making known as the "sunk-cost effect" (Arkes and Ayton [1999](#)). Rational-choice theory tells us that one's choice between options should be influenced not by prior investment but only by the expected future costs and benefits of those options. Of course, prior investment may affect the knowledge and experience of the decision maker, but such effects can be included in the rational-choice theory explanation of decision making. Numerous studies (Arkes and Blumer [1985](#), Arkes and Ayton [1999](#), Teger [1980](#)) nevertheless demonstrate that humans *do* consider prior investment in deciding what course of action to take.

Most sunk-cost research is focused on individual decision making. Explanations of observed escalation of commitment are self-justification, not admitting that past decisions were incorrect, and framing effects (whether the problem is framed in positive or negative outcomes) (Staw [1997](#)). One might expect that such irrational behavior could be corrected in groups. Groups, however, are actually more prone than individuals to succumb to the sunk-cost effect (Whyte [1993](#)). Nor is this effect limited to Western society; conformist (or frequency-dependent) transmission is a leading candidate for explaining behavior (including self-sacrificial cooperation in large groups) that is otherwise difficult to account for (Boyd and Richerson [1985](#):204–40). Indeed, a typical goal for political decisions in small-scale societies is consensus (Boehm [1996](#)). Once members of a group reach consensus, the easiest way to maintain it is to stay committed to the group's decision (Janis [1972](#)). Thus, even when the group is faced with negative results, members may not suggest abandoning an earlier course of action, since this might break the existing unanimity.

A SIMPLE MODEL FOR RESOURCE DYNAMICS UNDER HARVEST

There is, then, abundant empirical evidence that humans become increasingly unlikely to abandon a (failing) course of action to the extent that they have more investment in it and that this effect tends to be amplified by group processes. We propose that this dynamic may lead to the postponement of small adaptive adjustments until more dramatic changes become necessary. To see how this effect might lead to collapse of settlements, suppose that the dynamics of the local renewable resources (R) used by a settlement of humans (H) can be described by a classic model of a logistically regrowing resource exploited by a consumer such as

$$\frac{dR}{dt} = gR \left(1 - \frac{R}{K} \right) - c_{max} \frac{R}{R + h_R} H + i,$$

where g is the maximum growth rate, K the maximum level of the resource, c_{max} the maximum per capita human resource

consumption, and h_R the resource level needed to reach 50% of the

maximum consumption rate. Because networks of trade may buffer local resource decline, we add resupply of local resources (i) from neighboring areas, which may prevent irreversible extinction of local resources (Scheffer and de Boer [1995](#)). If consumers in such models are efficient exploiters (h_R small

relative to K), the equilibrium resource level will be a sigmoidal function of the population size of humans ([fig. 1](#)) as described for various ecosystems by Scheffer et al. ([2001](#)). In our case it implies that over a range of human population densities two alternative stable states are possible: one with a relatively high resource level on the upper branch and an alternative overexploited state with a low resource level on the lower branch. In between are unstable equilibria that mark the critical resource level below which recovery is possible only when population size is reduced to a level smaller than F_1 .



Fig. 1. Equilibrium level of local renewable resources ($R^I = 0$) as a function of human population size in a settlement. Three alternative equilibria exist for population densities between F_1 and F_2 . Equilibria in the dashed middle section are unstable and represent the border between the basins of attraction of the two alternative stable states on the upper and lower branches. If resource levels are high (on the upper branch) but the human population grows beyond the bifurcation point F_2 , the resource collapses to the overexploited state. From there it will recover only if the human population falls below the other bifurcation point (F_1).

We will not consider human population dynamics in detail but simply assume that the population in the settlement tends to grow if resources are abundant and decrease if the resource level falls below a certain critical limit (R_C) when individuals quit the

settlement in search of better opportunities. We may now analyze the dynamics graphically through a "slow-fast approach" (Rinaldi and Scheffer 2000), if we consider the dynamics of human settlement size (H) to be slow relative to the dynamics of the resource. This appears to be a reasonable assumption for many agricultural societies in which production may vary greatly from year to year as it does in the pre-Hispanic Pueblo dry-farming regimes of southwestern North America (Van West 1993) from which our examples will come.

Plotting the critical resource level (R_C) below which humans quit a place and the resource equilibrium curve, we can explore the expected effect of investment in fixed structures (for example, temples, other public structures, and housing) on the dynamics of settlements (fig. 2). The sunk-cost effect implies that the critical

resource level tolerated before abandoning the site should decrease if more has been invested in fixed structures. Thus, if not much has been invested in local settlements, this level will tend to be high ([fig. 2, a](#)), resulting in a stable equilibrium at the intersection of the two zero-growth isoclines. If sunk-cost effects cause people to leave only at a lower resource level, this equilibrium shifts to higher population densities ([fig. 2, b](#)). At even stronger sunk-cost effects the intersection is in the unstable part of the resource curve ([fig. 2, c](#)). In this case the settlement will grow until point F_2 is reached and the resource crashes, causing the abandonment of the settlement. Eventually the resources will recover and new settlements may be set up in the same area or nearby, resulting in a cyclic development. Inputs from outside the region, for example, by trade, will shift the curves in these figures to the right. The system may reach higher population levels because of such external inputs, but the qualitative impact of the sunk-cost effect remains the same.




Fig. 2. The expected effect of investment in fixed structures on the dynamics of settlement. The critical resource level (R_C) below which the human population in a settlement declines defines the zero-growth isocline ($H^f = 0$) of the settlement. Assuming human dynamics to be slow relative to those of resources, we analyze the stability of the equilibria at intersections with the resource isocline ($R^f = 0$). a, no sunk-cost effects. b, moderate sunk-cost effects. c, stronger sunk-cost effects.

One may alternatively interpret [figure 2, c](#), as a system that becomes vulnerable to adverse events because of increasing settlement size. Disturbances such as floods, droughts, or conflict with neighboring groups may push the system over the edge, leading to a collapse (see [CA+ Sidebar A](#)). Stochastic events that reduce resource abundance (e.g., pests, fires, droughts) may have little effect in small settlements but in large settlements can easily bring the system across the border of the attraction basin of the overexploited state, resulting in a crash. Thus the model predicts

that sunk-cost effects can lead to growth of settlements to a point where they are about to overexploit their resources. At this point resilience (the basin of attraction) becomes very small and adverse stochastic events will tend to induce collapse.

CA+ Sidebar A

The effect of adverse events in our model can most intuitively be visualized by means of stability landscapes ([fig. A](#)).

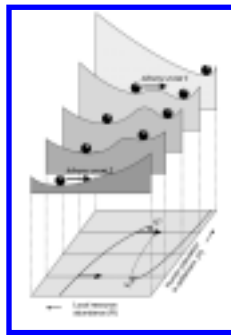


Fig. A. Stability landscapes. The bottom plane shows the equilibrium curve as in figure 2. The stability landscapes depict the equilibria and their basins of attraction at five different conditions. Stable equilibria correspond to valleys; the unstable middle section of the folded equilibrium curve corresponds to hilltops. At large population sizes the attraction basin becomes small and an adverse event (1) may induce a complete collapse of resources through overexploitation. By contrast, in small settlements a similar event (2) will have only moderate effects.

Evidently, the actual value of the parameters in such abstract models will be difficult to assess in practice, but analyses with various minimal models of this form (not shown) indicate that the behavior occurs over a wide range of parameter values and alternative models. For instance, our analysis of an alternative model in which human migration dynamics were included explicitly and the critical point for leaving a settlement depended on realized consumption (C) rather than resource level (R) yielded the same qualitative results. We also obtained similar results from a more elaborate model including the economics of societies and the dynamics of investment in settlement structures (Janssen and Scheffer [2003](#)). It thus appears that the prediction is quite robust against details of the models used: societies that invest heavily in structures, monuments, or even equipment and facilities for very

specific extractive activities become liable to collapse through sunk-cost effects from resource overexploitation.

IDENTIFYING SUNK-COST EFFECTS IN THE ARCHAEOLOGICAL RECORD

The predictions of this hypothesis may be examined against the archaeological record. Here we briefly present evidence for this effect from pre-Hispanic Pueblo (Anasazi) populations, which constructed some of the largest nonearthen structures built in the United States before the Chicago skyscrapers of the 1880s (e.g., Pueblo Bonito, Chaco Canyon, New Mexico [Lekson [1984](#)]). Our general strategy will be to contrast timing of new construction investments in locations with differing prior construction investments, with the expectation that large prior investments will (improperly, from a rational economic perspective) induce further investment even in periods of scarcity.

Despite their accomplishments these are relatively small-scale societies, and it might be argued that "collapse" is not an appropriate term in the cases to be discussed. We agree that it is not always clear, in the Southwest, what should be considered a collapse. Movement of habitations and the communities they constituted was routine in the northern Southwest, and therefore what looks like collapse locally may appear from a regional perspective to be a resilient adaptation (Kohler and Matthews [1988](#), Nelson and Hegmon [2001](#)). Less commonly, but typically in the three cases we examine, groups of large villages were abandoned rather suddenly and not replaced locally with systems of similar complexity. It is perhaps a little easier to see these as episodes of collapse even if, in some cases, systems of similar complexity emerged elsewhere in the region. More generally, though, we agree with Tainter ([1988](#):4–5) that collapse is not a process restricted to complex societies, although they certainly provide us with particularly dramatic examples. The pre-Hispanic Puebloan cases are in fact especially suitable for detecting even rather subtle sunk-cost effects, because tree-ring analysis can frequently provide estimates of potential annual agricultural production (production on which these societies were extremely dependent) and high-resolution dating of construction activity in

both small and large settlements (see [CA+ Sidebar B](#)).

CA+ Sidebar B

Following a relatively brief period during the Terminal Pleistocene and earliest Holocene when humans and Pleistocene megafauna coexisted in the Southwest and a much longer "Archaic" period when mobile human foragers in small groups subsisted on wild resources, Southwestern populations acquired cultigens from Mesoamerica during the 2d millennium B.C. These cultigens helped to fuel significant population growth and increasingly sedentary ways of life, first in favorable riverine locations in what are now southern Arizona and New Mexico but soon in adjacent areas as well. Ceramic container technologies appear early in the 1st millennium A.D., and by the mid-1st millennium regional traditions in ceramic manufacture, structure form, and other practices appear that have allowed the definition of the three large Southwestern "traditions"—the Hohokam of southern Arizona, the Mogollon to their immediate north, east, and southeast, extending well into the Mexican states of Chihuahua and Sonora, and the Anasazi (Puebloan societies) of the southern Colorado Plateau, north of the Mogollon. Cordell ([1997](#)) provides a detailed overview of these developments.

This report deals with two spatial subdivisions of the Anasazi tradition. Our first and second examples, the Dolores area and the Sand Canyon Locality, are in southwestern Colorado, in the Central Mesa Verde region. This area experienced rather limited use by horticulturalists prior to the local beginnings of the Basketmaker III period in the late 6th century A.D. For the next 700 years, with the exceptions of periods of population decline in the late 800s and early 900s and, probably, in the poorly understood mid-to-late 1100s, the area was intensively occupied by generally increasing numbers of people until its complete depopulation in the late 1200s. The prehistory of this region has been recently summarized in detail by Lipe, Varien, and Wilshusen ([1999](#)).

We also mention, in passing, a possible example of sunk-cost-related behavior in Chaco Canyon, in the San Juan Basin of northwestern New Mexico. Beginning in the late A.D. 800s—quite possibly given a boost by populations leaving the

Dolores area—Chaco developed a unique, massive architectural style and served as a central place and model for much of the Puebloan world for the next 250 years. Perhaps no area of the Southwest has received as much archaeological attention; the reader interested in learning more would do well to begin with Sebastian ([1992](#)) and a collection of articles published in *American Antiquity* 66(1) (2001).

In the U.S. Southwest, pre-Hispanic agricultural Puebloan peoples prior to A.D. 1300 constructed many hamlets of just a few households and larger villages² with evidence of large and labor-costly "public" structures such as great kivas, oversized pithouses, D-shaped and other multiwalled structures, reservoirs, enclosing walls, and so forth, lacking at smaller habitations. The sunk-cost hypothesis predicts that people will continue to invest in construction at large settlements even into periods of scarcity, whereas construction at small settlements should be more confined to periods of relative abundance, given the slighter investment in local facilities. This should be true even if these hamlets and villages are part of the same community (in which case the hamlet dweller may be relocating to the village in bad times) so long as the hamlet dweller can be considered to have more investment in the community center (village) than in an outlying habitation.

The area near the town of Dolores in southwestern Colorado ([fig. 3](#)) was intensively studied by the Dolores Archaeological Program from 1978 to 1985 (Breternitz, Robinson, and Gross [1986](#)). The area is both high and near the local northeastern boundary of the possible zone for maize agriculture (Petersen [1986](#)). Most of the numerous Puebloan sites in this area were occupied between A.D. 650 and 900. As elsewhere in the Puebloan world between A.D. 700 and 1300, two obvious classes of residential sites existed: hamlets of one or a few households and villages of a dozen or more. Eight large villages are evident in the Dolores River valley in the mid-800s, with the largest, McPhee, composed of nearly 200 households. During the height of the Dolores-area occupation in the mid-to-late 800s there is evidence of depletion of wood resources, piñon seeds, and (less clearly)

large game, compensated for agricultural intensification (reviewed by Kohler [1992](#)).



Fig. 3. The Four Corners area of the U. S. Southwest, showing the three areas used in our examples of sunk-cost behavior.

The Dolores area lost population rapidly after the 880s, displacing several thousand individuals (Kane [1986:370](#)). Given the heavy reliance on agriculture, a series of locally dry and regionally cold years in the late 800s (Petersen [1986](#); Salzer [2000:132–71](#)) contributed, at least, to this depopulation. The small number of people who stayed, primarily at Grass Mesa Village during the "Grass Mesa Subphase" (≈ A.D. 880–910; Lipe, Morris, and Kohler [1988](#)), both increased their mobility and underwent considerable organizational simplification. In [figure 4, top](#), we graph construction timber procurement events (Schlanger and Wilshusen [1993](#)) in the Dolores area against a standardized proxy measure for agricultural productivity (see [CA+ Sidebar C](#)). As predicted by the sunk-cost effect, construction in hamlets is restricted primarily to years in which productivity is at or above the long-term mean, whereas construction in villages persists under highly variable (and even poor) conditions. Following the collapse of these Pueblo I period villages, the Dolores area was never reoccupied in force by Puebloan farmers.




Fig. 4. Timber procurement events (TPEs) in the Dolores area (top) and the Sand Canyon Locality (bottom), graphed against proxies for agricultural production derived from tree rings and smoothed to the mean of the current year plus the previous two. Dot, a TPE at a village; circle, a TPE at a hamlet. Lines connect TPEs from the same village; dotted lines connect TPEs from the same hamlet. In hamlets, timber is harvested only in relatively productive years, whereas in villages construction apparently continued in periods of poor agricultural production. Lines connecting TPEs from the same sites do not necessarily indicate continuous occupation and do not track production during years between TPEs.

CA+ Sidebar C

The first step in the construction of these graphs was the identification of "timber procurement events" (TPEs) for construction. As defined by Schlanger and Wilshusen (1993:8), TPEs are clusters of tree-ring dates (usually cutting dates) for specific structures within a particular site, separated by at least ten years. For figure 4, *top*, we used the 28 TPEs identified for Dolores by Schlanger and Wilshusen (1993:9), including 9 for Grass Mesa Village (Lipe, Morris, and Kohler 1988), 7 for McPhee Village (Kane and Robinson 1988), and 12 for eight hamlets (two hamlets having two TPEs each, and one, 5MT2182, having three). For figure 4, *bottom*, we applied Schlanger and Wilshusen's principles to identify procurement events at two villages using available published tree-ring dating information: Sand Canyon Pueblo (Bradley 1992) and Castle Rock Pueblo (Kuckelman 2001). TPEs at hamlets in the Sand Canyon Locality are derived from data presented by Varien (1999). For the Sand Canyon Locality, to provide more detail in the 1200s, TPEs from two earlier hamlets are excluded. G & G hamlet has a TPE at A.D. 1065, a year with a strongly positive production index of 3.19, and Kenzie Dawn hamlet has a TPE at A.D. 1087, a year with a slightly positive production index of .21. The TPEs graphed for Sand Canyon Pueblo prior to about A.D. 1240 may represent reuse of timber from other sites.

The next step was to construct a measure for local agricultural productivity in each area. In both cases these are based, once again, on tree-ring data. Burns (1983) and Petersen (1987b) have demonstrated significant and high positive correlations between historic dry-farmed maize and bean yields in the Montezuma County area (which includes most of the Dolores area and all of the Sand Canyon Locality) and various local tree-ring series. For figure 4, *top*, we began with the Dolores Project area mixed-species chronology produced by the Laboratory of Tree-Ring Research, University of Arizona, in which ring width (which is positively related to maize production) is normed to a mean of 100 (Petersen 1987a). We then produced a three-year mean, using the index for the current year plus the previous two, on the basis of the logic that many traditional agriculturalists in the Southwest attempted to maintain a one-to-two-year storage reserve (e.g., Bradfield 1971). The z -score for each such mean is reported on the y -axis in figure 4, *top*.

In figure 4, *bottom*, the production index was based on Van West's spatialized annual estimates of potential maize productivity in the Sand Canyon Locality (1990 [appendix J]:580–91), smoothed to the mean of the current year plus the previous two and converted to a z -score. As was the case in figure 4, *top*, these estimates are based on indexed tree-ring chronologies, although in this case a network of chronologies was employed.

It is unlikely that the pattern we see in Dolores is due to differing microenvironments for villages and hamlets that would make the stresses more severe in hamlets. Habitations between A. D. 600 and 920, both hamlets and villages, tend to be located so as to maximize the amount of good-quality agricultural land within their 1-km catchments and to minimize the amount of poor-quality agricultural lands (Orcutt 1987:661). Further, an analysis of agricultural costs across the project area demonstrates that hamlets that tend to grow into villages are neither exceptionally favorable nor unfavorable locations for agriculture. The result of aggregation at such places, therefore, is to increase average per household distances to fields considerably (Kohler et al. 1986).

Hence, it is probably safe to assert that the decision to remain in villages toward the end of the occupation could not have been motivated by narrow calculations of minimizing agricultural costs. We suggest that additional investment in such sites under these conditions is an example of sunk-cost effects.

A somewhat similar case comes from nearby Sand Canyon Locality west of Cortez, Colorado ([fig. 3](#)), intensively studied by the Crow Canyon Archaeological Center over the past 15 years (Lipe [1992](#)). Here the main occupation is considerably longer than in Dolores. There is some Basketmaker III and Pueblo I occupation contemporaneous with that in Dolores, followed by a large buildup of population during the prosperous Pueblo II period (ca. A.D. 950–1140). Of interest here, though, are the Pueblo III (ca. A.D. 1140–1280) occupations that terminate with the famous depopulation of the Four Corners region of the U.S. Southwest. The beginning of the Pueblo III period, in the mid-to-late 1100s, is poorly understood, with few tree-ring cutting dates, but during the 1200s there are several excavated hamlets and villages with well-dated timber procurement events ([fig. 4](#), *bottom*).

The general pattern is similar to that in Dolores: construction investment in hamlets is restricted almost completely to periods of average or high potential agricultural production. Construction investment in villages continues under all kinds of conditions, notably into the poor period that ends, ultimately, not only in the demise of the two villages contributing dated construction events to the graph but in the complete depopulation of the region. Here again we interpret the difference in pattern of cutting dates for low-investment hamlets versus high-investment villages as evidence of sunk-cost effects. The late Pueblo III period is also marked by considerable evidence for declining availability of protein in general and large game in particular and increased competition for the best agricultural land (Kohler [2000](#), Muir and Driver [2002](#), Varien, Van West, and Patterson [2000](#)).

We draw a final, less conclusive example from an intermediate period. The most famous Puebloan structures, the "great houses" of Chaco Canyon, may follow a similar pattern. Windes and Ford

(1996) show that while early construction episodes (in the early A. D. 900s) in the canyon great houses Peñasco Blanco, Pueblo Bonito, Kin Bineola, and Una Vida typically coincide with periods of high potential agricultural productivity, later construction continues in both good periods and bad, particularly in the poor period ca. 1030–50, as might be expected in these high-investment settlements under the sunk-cost hypothesis. Unfortunately, there are very few cutting dates available for comparison from contemporaneous small sites in the canyon. Also complicating this example is the probability that relatively few people may have lived permanently in the canyon and that the great houses were used in part as centers for pilgrimage gathering in people from the much larger San Juan Basin (see, e.g., Renfrew 2001, Wills 2001). In effect this enhances the importance of i in the model and in turn would require that not only local but also regional productivity be considered. The productivity estimates used by Windes and Ford, generated by Rose, Robinson, and Dean (1996), are in fact based on a network of tree-ring series and are broadly applicable to the southeastern Colorado Plateau.

For one of these cases, that of the Sand Canyon Locality, there is a possible alternative explanation for continued investment in large sites during bad times. Widespread violence during the late 13th-century-A.D. occupation of the northern Southwest (e.g., Kuckelman, Lightfoot, and Martin 2002) may have made life in small hamlets simply too dangerous. Some violence has been documented in 9th-century Dolores, but it seems to have been minor in comparison with the late-13th-century episodes, where the continued investment in villages may have been related as much to considerations of personal safety as to sunk-cost effects as we have defined them. However, the commonality of the patterns expected under the sunk-cost effect where no alternative explanation is evident, as in the Dolores case, suggests that this mechanism was effective in the histories of pre-Hispanic Puebloan societies.

In summary, in several cases we think we can discern evidence that people with large investments have, *as a result of those investments*, a tendency to attempt rather rigidly to maintain a

previously successful way of life in areas and times when they are experiencing severely reduced returns on those investments—even to the point where they make additional investments in trying to maintain what perhaps ought to have been perceived as a lost cause. As a result, local depletion becomes more severe than would have been the case had they chosen to leave earlier or otherwise changed the nature of their adaptation. In turn, the final collapse appears all the more dramatic, given the more impressive nature of the final structures left behind in a desolate landscape.

None of this should be understood to mean that we consider economic logic to be irrelevant in understanding prehistoric populations or prehistoric culture change in general. Rather, we suggest that sunk-cost effects be added to the catalog of factors suspected to make it difficult for populations to achieve optimal behavior in particular circumstances. Such a catalog would include uncertainty about the future, the high opportunity costs of obtaining more information, conflicting constraints, the low cost of following (possibly maladaptive) social norms, a tendency to follow (or, in some cases, the necessity of following) influential elites offering self-serving advice, and so forth. Somehow, despite these difficulties and distorting factors, economic logic, as a proxy for fitness logic, remains powerful for explanation of long-term trends. At smaller spatial and temporal scales, however, deviations such as those we think we see here help illuminate decision-making processes in particular societies.

Certainly, more archaeological records would need to be scrutinized to discover how general sunk-cost effects might be in inducing vulnerability to collapse in prehistoric societies with large structural investments. However, the strong empirical foundation in social psychological work and the fit to these Puebloan data encourage us to suspect that these effects are quite general. An attractive aspect of this model is that despite its simplicity it covers the three major ingredients that have been reappearing in the "collapse literature" for decades: the role of adverse events, the impressive size of collapsing settlements, and signs of overexploitation of resources during terminal occupations.

² We restrict our analysis to villages before A.D. 1300 because the often considerably larger post-A.D. 1300 pre-Hispanic Puebloan towns, at least along the Río Grande, tend to be more permanent (arguably because of a different economic organization [Kohler, Van Pelt, and Yap 2000]), are not well enough dated to support this kind of analysis, and often have rather unclear demographic histories.

References Cited

- ARKES, HAL R., AND PETER AYTON. 1999. The sunk cost and Concorde effects: Are humans less rational than lower animals? *Psychological Bulletin* 125:591–600. [First citation in article](#) | [CrossRef](#)
- ARKES, HAL R., AND CATHERINE BLUMER. 1985. The psychology of sunk cost. *Organizational Behavior and Human Decision Processes* 35:124–40. [First citation in article](#)
- BOEHM, CHRISTOPHER. 1996. Emergency decisions, cultural-selection mechanics, and group selection. *CURRENT ANTHROPOLOGY* 37:763–93. [First citation in article](#) | [Full Text](#)
- BOYD, ROBERT, AND PETER J. RICHERSON. 1985. *Culture and the evolutionary process*. Chicago: University of Chicago Press. [First citation in article](#)
- BRETERNITZ, DAVID A., CHRISTINE K. ROBINSON, AND G. TIMOTHY GROSS. Compilers. 1986. *Dolores Archaeological Program: Final synthetic report*. Denver: U.S. Department of the Interior, Bureau of Reclamation. [First citation in article](#)
- HODELL, DAVID A., JASON H. CURTIS, AND MARK BRENNER. 1995. Possible role of climate in the collapse of Classic Maya civilization. *Nature* 375:391–94. [First citation in article](#) | [CrossRef](#)
- JANIS, IRVING. 1972. *Victims of groupthink*. Boston: Houghton Mifflin. [First citation in article](#)
- JANSSEN, MARCO A., AND MARTEN SCHEFFER. 2003. Overexploitation of renewable resources by ancient societies. MS. [First citation in article](#)
- KANE, ALLEN E. 1986. "Prehistory of the Dolores River Valley," in *Dolores Archaeological Program: Final synthetic report*. Compiled by D. A. Breternitz, C. K. Robinson, and G. T. Gross, pp. 91–204. Denver: U.S.

- Department of the Interior, Bureau of Reclamation. [First citation in article](#)
- KOHLER, TIMOTHY A. 1992. Prehistoric human impact on the environment in the upland North American Southwest. *Population and Environment* 13:255–68. [First citation in article](#)
 - ————. 2000. The final 400 years of prehispanic agricultural society in the Mesa Verde region. *Kiva* 66:191–204. [First citation in article](#)
 - KOHLER, TIMOTHY A., AND MEREDITH H. MATTHEWS. 1988. Long-term Anasazi land use and forest reduction: A case study from Southwest Colorado. *American Antiquity* 53:537–64. [First citation in article](#)
 - KOHLER, TIMOTHY A., JANET D. ORCUTT, ERIC BLINMAN, AND KENNETH LEE PETERSEN. 1986. "Anasazi spreadsheets: The cost of doing agricultural business in prehistoric Dolores," in *Dolores Archaeological Program: Final synthetic report*. Compiled by D. A. Breternitz, C. K. Robinson, and G. T. Gross, pp. 525–38. Denver: U.S. Department of the Interior, Bureau of Reclamation. [First citation in article](#)
 - KOHLER, TIMOTHY A., MATTHEW W. VAN PELT, AND LORENE Y. YAP. 2000. "Reciprocity and its limits: Considerations for a study of the prehispanic Pueblo world," in *Alternative leadership strategies in the Prehispanic Southwest*. Edited by Barbara J. Mills, pp. 180–206. Tucson: University of Arizona Press. [First citation in article](#)
 - KUCKELMAN, KRISTIN A., RICKY R. LIGHTFOOT, AND DEBRA L. MARTIN. 2002. The bioarchaeology and taphonomy of violence at Castle Rock and Sand Canyon Pueblos, southwestern Colorado. *American Antiquity* 67:486–513. [First citation in article](#)
 - LEKSON, STEPHEN H. 1984. *Great Pueblo architecture of Chaco Canyon, New Mexico*. National Park Service, Chaco Canyon Studies, Publications in Archeology 18B. [First citation in article](#)
 - LIPE, WILLIAM D. Editor. 1992. *The Sand Canyon Archaeological Project: A progress report*. Crow Canyon Archaeological Center Occasional Paper 2. [First citation in article](#)
 - LIPE, WILLIAM D., JAMES N. MORRIS, AND TIMOTHY

- A. KOHLER. Compilers. 1988. *Dolores Archaeological Program: Anasazi communities at Dolores: Grass Mesa Village*. 2 vols. Denver: U.S. Department of the Interior, Bureau of Reclamation. [First citation in article](#)
- MUIR, ROBERT J., AND JONATHAN C. DRIVER. 2002. Scale of analysis and zooarchaeological interpretation: Pueblo III faunal variation in the northern San Juan region. *Journal of Anthropological Anthropology* 21:165–99. [First citation in article](#) | [CrossRef](#)
 - NELSON, MARGARET C., AND MICHELLE HEGMON. 2001. Abandonment is not as it seems: An approach to the relationship between site and regional abandonment. *American Antiquity* 66:213–35. [First citation in article](#)
 - ORCUTT, JANET D. 1987. "Modeling prehistoric agricultural ecology in the Dolores Area," in *Dolores Archaeological Program: Supporting studies: Settlement and environment*. Compiled by K. L. Petersen and J. D. Orcutt, pp. 649–81. Denver: U.S. Department of the Interior, Bureau of Reclamation. [First citation in article](#)
 - PETERSEN, KENNETH L. 1986. "Climatic reconstruction for the Dolores Project Area," in *Dolores Archaeological Program: Final synthetic report*. Compiled by D. A. Breternitz, C. K. Robinson, and G. T. Gross, pp. 311–24. Denver: U.S. Department of the Interior, Bureau of Reclamation. [First citation in article](#)
 - RENFREW, COLIN. 2001. Production and consumption in a sacred economy: The material correlates of high devotional expression at Chaco Canyon. *American Antiquity* 66:14–25. [First citation in article](#)
 - RINALDI, SERGIO, AND MARTEN SCHEFFER. 2000. Geometric analysis of ecological models with slow and fast processes. *Ecosystems* 3:507–21. [First citation in article](#) | [CrossRef](#)
 - ROSE, MARTIN R., WILLIAM J. ROBINSON, AND JEFFREY S. DEAN. 1996. *Dendroclimatic reconstruction for the southeastern Colorado Plateau*. Tucson: Laboratory of Tree-Ring Research, University of Arizona. [First citation in article](#)
 - SALZER, MATTHEW W. 2000. *Dendroclimatology in the San Francisco Peaks region of Northern Arizona, USA*. Ann Arbor: UMI. [First citation in article](#)
 - SCHEFFER, MARTEN, AND ROB J. DE BOER. 1995.

- Implications of spatial heterogeneity for the paradox of enrichment. *Ecology* 76:2270–77. [First citation in article](#)
- SCHEFFER, MARTEN, STEPHEN R. CARPENTER, JONATHAN A. FOLEY, CARL FOLKE, AND BRIAN H. WALKER. 2001. Catastrophic shifts in ecosystems. *Nature* 413:591–696. [First citation in article](#) | [CrossRef](#)
 - SCHLANGER, SARAH H., AND RICHARD H. WILSHUSEN. 1993. "Local abandonments and regional conditions in the North American Southwest," in *Abandonment of settlements and regions: Ethnoarchaeological and archaeological approaches*. Edited by C. M. Cameron and S. A. Tomka, pp. 85–98. New York: Cambridge University Press. [First citation in article](#)
 - STAW, BARRY M. 1997. "The escalation of commitment: An update and appraisal," in *Organizational decision making*. Edited by Zur Shapira, pp. 191–215. Cambridge: Cambridge University Press. [First citation in article](#)
 - TAINTER, JOSEPH A. 1988. *The collapse of complex societies*. Cambridge: Cambridge University Press. [First citation in article](#)
 - TEGER, ALLAN I. 1980. *Too much invested to quit: The psychology of the escalation of conflicts*. New York: Pergamon. [First citation in article](#)
 - VAN WEST, CARLA R. 1993. *Modeling prehistoric agricultural productivity in southwestern Colorado: A GIS approach*. Washington State University Department of Anthropology, Reports of Investigations 67. [First citation in article](#)
 - VARIEN, MARK D., CARLA R. VAN WEST, AND G. STUART PATTERSON. 2000. Competition, cooperation, and conflict: Agricultural production and community catchments in the central Mesa Verde region. *Kiva* 66:45–65. [First citation in article](#)
 - WEISS, HARVEY, AND RAYMOND S. BRADLEY. 2001. What drives social collapse? *Science* 291:609–10. [First citation in article](#) | [CrossRef](#)
 - WHYTE, GLEN. 1993. Escalating commitment in individual and group decision making: A prospect theory approach. *Organizational Behavior and Human Decision Processes* 54:430–55. [First citation in article](#) | [CrossRef](#)
 - WILLS, W. H. 2001. Ritual and mound formation during

the Bonito phase in Chaco Canyon. *American Antiquity* 66:433–51. [First citation in article](#)

- WINDES, THOMAS C., AND DABNEY FORD. 1996. The Chaco Wood Project: The chronometric reappraisal of Pueblo Bonito. *American Antiquity* 61:295–310. [First citation in article](#)

Additional Sources for CA+ Sidbar B

- CORDELL, LINDA. 1997. 2d edition. *Archaeology of the Southwest*. San Diego: Academic Press. [First citation in article](#)
- LIPE, WILLIAM D., MARK D. VARIEN, AND RICHARD H. WILSHUSEN. Editors. 1999. *Colorado prehistory: A context for the Southern Colorado River Basin*. Denver: Colorado Council of Professional Archaeologists. [First citation in article](#)
- SEBASTIAN, LYNNE. 1992. *The Chaco Anasazi: Sociopolitical evolution in the prehistoric Southwest*. Cambridge: Cambridge University Press. [First citation in article](#)

Additional Sources for CA+ Sidbar C

- BRADFIELD, MAITLAND. 1971. *The changing pattern of Hopi agriculture*. Royal Anthropological Institute Occasional Papers 30. [First citation in article](#)
- BRADLEY, BRUCE A. 1992. "Excavations at Sand Canyon Pueblo," in *The Sand Canyon Archaeological Project: A progress report*. Edited by W. D. Lipe, pp. 79–97. Crow Canyon Archaeological Center Occasional Paper 2. [First citation in article](#)
- BURNS, BARNEY T. 1983. Simulated Anasazi storage behavior using crop yields reconstructed from tree rings: A. D. 652–1968. Ph.D. diss., University of Arizona, Tucson, Ariz. [First citation in article](#)
- KANE, ALLEN E., AND CHRISTINE K. ROBINSON. Compilers. 1988. *Dolores Archaeological Program: Anasazi communities at Dolores: McPhee Village*. 2 vols. Denver: U.S. Department of the Interior, Bureau of Reclamation. [First citation in article](#)

- KUCKELMAN, KRISTIN A. Editor. 2001. *The archaeology of Castle Rock Pueblo: A thirteenth-century village in southwestern Colorado*. <http://www.crowcanyon.org/researchreports/castlerock/start.htm>, July 28. [First citation in article](#)
 - PETERSEN, KENNETH L. 1987a. "Reconstruction of droughts for the Dolores Project area using tree-ring series," in *Dolores Archaeological Program: Supporting studies: Settlement and environment*. Compiled by K. L. Petersen and J. D. Orcutt, pp. 91–102. Denver: U.S. Department of the Interior, Bureau of Reclamation. [First citation in article](#)
 - ———. 1987b. "Tree-ring transfer functions for estimating corn production," in *Dolores Archaeological Program: Supporting studies: Settlement and environment*. Compiled by K. L. Petersen and J. D. Orcutt, pp. 217–31. Denver: U.S. Department of the Interior, Bureau of Reclamation. [First citation in article](#)
 - VAN WEST, CARLA R. 1990. Modeling prehistoric climatic variability and agricultural production in southwestern Colorado: A GIS approach. Ph.D. diss., Washington State University, Pullman, Wash. [First citation in article](#)
 - VARIEN, MARK D. Editor. 1999. *The Sand Canyon Archaeological Project: Site testing (Version 1.0)*. CD-ROM. Cortez, Colo.: Crow Canyon Archaeological Center. [First citation in article](#)
-