


NASA/CP-2011-215885



Report from the Passive Microwave Data Set Management Workshop

Ed Armstrong, Helen Conover, Michael Goodman, Brian Krupp, Zhong Liu, John Moses, H. K. Ramapriyan, Donna Scott, Deborah Smith, and Ronald Weaver

Prepared for the
Passive Microwave Data Set Management Workshop
Sponsored by the
NASA Earth Science Data and Information System (ESDIS) Project
Huntsville, Alabama
May 17–19, 2011

December 2011

The NASA STI Program Office ... in Profile

Since its founding, NASA has been dedicated to the advancement of aeronautics and space science. The NASA Scientific and Technical Information (STI) Program Office plays a key part in helping NASA maintain this important role.

The NASA STI Program Office is operated by Langley Research Center, the lead center for NASA's scientific and technical information. The NASA STI Program Office provides access to the NASA STI Database, the largest collection of aeronautical and space science STI in the world. The Program Office is also NASA's institutional mechanism for disseminating the results of its research and development activities. These results are published by NASA in the NASA STI Report Series, which includes the following report types:


- **TECHNICAL PUBLICATION.** Reports of completed research or a major significant phase of research that present the results of NASA programs and include extensive data or theoretical analysis. Includes compilations of significant scientific and technical data and information deemed to be of continuing reference value. NASA's counterpart of peer-reviewed formal professional papers but has less stringent limitations on manuscript length and extent of graphic presentations.
- **TECHNICAL MEMORANDUM.** Scientific and technical findings that are preliminary or of specialized interest, e.g., quick release reports, working papers, and bibliographies that contain minimal annotation. Does not contain extensive analysis.
- **CONTRACTOR REPORT.** Scientific and technical findings by NASA-sponsored contractors and grantees.

- **CONFERENCE PUBLICATION.** Collected papers from scientific and technical conferences, symposia, seminars, or other meetings sponsored or cosponsored by NASA.
- **SPECIAL PUBLICATION.** Scientific, technical, or historical information from NASA programs, projects, and mission, often concerned with subjects having substantial public interest.
- **TECHNICAL TRANSLATION.** English-language translations of foreign scientific and technical material pertinent to NASA's mission.

Specialized services that complement the STI Program Office's diverse offerings include creating custom thesauri, building customized databases, organizing and publishing research results . . . even providing videos.

For more information about the NASA STI Program Office, see the following:

- Access the NASA STI Program Home Page at <http://www.sti.nasa.gov/STI-homepage.html>
- E-mail your question via the Internet to help@sti.nasa.gov
- Fax your question to the NASA Access Help Desk at (443) 757-5803
- Telephone the NASA Access Help Desk at (443) 757-5802
- Write to:
NASA Access Help Desk
NASA Center for AeroSpace Information
7115 Standard Drive
Hanover, MD 21076



Report from the Passive Microwave Data Set Management Workshop

Ed Armstrong
NASA Jet Propulsion Laboratory, Pasadena, CA

Helen Conover
University of Alabama in Huntsville, Huntsville, AL

Michael Goodman,
NASA Marshall Space Flight Center, Huntsville, AL

Brian Krupp
ADNET Systems, Inc., Greenbelt, MD

Zhong Liu
George Mason University, Fairfax, VA

John Moses
Goddard Space Flight Center, Greenbelt, MD

H. K. Ramapriyan
Goddard Space Flight Center, Greenbelt, MD

Donna Scott
University of Colorado – Boulder, Boulder, CO

Deborah Smith
Remote Sensing Systems, Santa Rosa, CA

Ronald Weaver
University of Colorado – Boulder, Boulder, CO

National Aeronautics and
Space Administration

Goddard Space Flight Center
Greenbelt, Maryland 20771

Trade names and trademarks are used in this report for identification only. Their usage does not constitute an official endorsement, either expressed or implied, by the National Aeronautics and Space Administration.

Level of Review: This material has been technically reviewed by technical management

Available from:

NASA Center for Aerospace Information
7115 Standard Drive
Hanover, MD 21076-1320

National Technical Information Service
5285 Port Royal Road
Springfield, VA 22161

Acknowledgement

Special thanks to NASA Earth Science Data and Information System (ESDIS) Project for guiding and sponsoring this workshop and to NASA Headquarters Earth Science Division for encouragement and support. Thanks to the workshop committee members for planning, facilitating and recording the activities of the workshop, and to all workshop attendees for bringing their diverse expertise in the use and management of passive microwave data, and for their active and thoughtful participation. This report was drafted by the members of the workshop committee, and reviewed by all workshop participants.

Passive Microwave Workshop Committee Members

** participated in workshop remotely*

*Ed Armstrong**, Physical Oceanography Distributed Active Archive Center, NASA Jet Propulsion Laboratory
Helen Conover, Global Hydrology Resource Center, University of Alabama in Huntsville
Michael Goodman, Global Hydrology Resource Center, NASA Marshall Space Flight Center
Brian Krupp, NASA Earth Science Data and Information System (ESDIS) Project, ADNET Systems, Inc.
Zhong Liu, Goddard Earth Sciences Data and Information Services Center, George Mason University
John Moses, NASA Earth Science Data and Information System (ESDIS) Project, Goddard Space Flight Center
*H. K. Ramapriyan**, NASA Earth Science Data and Information System (ESDIS) Project, Goddard Space Flight Center
*Donna Scott**, National Snow and Ice Data Center DAAC, University of Colorado – Boulder
Deborah Smith, Remote Sensing Systems
Ronald Weaver, National Snow and Ice Data Center DAAC, University of Colorado – Boulder

Additional Workshop Participants

Mark Anderson, University of Nebraska
Dawn Conway, Earth Systems Science Center, University of Alabama in Huntsville
Marilyn Drewry, Global Hydrology Resource Center, University of Alabama in Huntsville
Evan Fishbein, AIRS Atmospheric Science Research Team, Jet Propulsion Laboratory
John Forsythe, Cooperative Institute for Research in the Atmosphere, Colorado State University
Danny Hardin, Global Hydrology Resource Center, University of Alabama in Huntsville
Sherry Harrison, Global Hydrology Resource Center, University of Alabama in Huntsville
Amanda Leon, National Snow and Ice Data Center DAAC, University of Colorado – Boulder
Walt Meier, National Snow and Ice Data Center DAAC, University of Colorado – Boulder
*Pamela Rinsland**, Atmospheric Science Data Center, NASA Langley Research Center
Chung-Lin Shie, Joint Center for Earth Systems Technology, University of Maryland Baltimore County

Citation for Reference or Attribution:

Smith, D., D. Scott, H. Conover, eds. 2011. "Report from the Passive Microwave Data Set Management Workshop." Workshop held 17-19 May, 2011, Huntsville, AL. Sponsored by the NASA Earth Data and Information System (ESDIS) Project.

Table of Contents

Executive Summary.....	1
Workshop Purpose.....	1
Summary of Workshop Findings	1
Summary of Workshop Recommendations	2
1 Introduction	3
1.1 Workshop Purpose.....	3
1.2 Scope of Data Review	3
1.3 Workshop Process.....	3
1.4 Data Set Terminology.....	4
2. Review of Passive Microwave Data Sets	5
2.1 Survey of NASA Passive Microwave Data by Discipline	5
2.1.1 Brightness Temperature Data Sets	6
2.1.2 Atmospheric Data Sets.....	7
2.1.3 Sea Surface Temperature Data Sets	8
2.1.4 Cryospheric Data Sets	8
2.1.5 Land and Soil Moisture Data Sets	8
2.2 Survey of NASA Passive Microwave Data Services	8
2.2.1 NASA Dynamic Data Services	9
2.2.2 Subsets of Passive Microwave Data Sets	10
3 Recommendations	11
3.1 General Recommendations	11
3.2 Recommendations Specific to Data Sets	13
3.2.1 Specific Recommendations for Data Sets at ASDC	14
3.2.2 Specific Recommendations for Data Sets at GES DISC	14
3.2.3 Specific Recommendations for Data Sets at GHRC.....	14
3.2.4 Specific Recommendations for Data Sets at NSIDC	14
3.2.5 Specific Recommendations for Data Sets at PO.DAAC	15
3.2.6 Specific Recommendations for Data Sets at RSS	15
3.3 Suggestions for Data Center Best Practices	15
3.3.1 Data Set Documentation.....	15

Report from the Passive Microwave Data Set Management Workshop

3.3.2 Cross-References	15
3.3.3 Data Set Citations and DOIs	16
3.3.4 Levels of Service	16
4 Detailed Information	17
4.1 NASA Passive Microwave Data by Data Group – Details	17
Table 4.1.1 NASA Supported Passive Microwave Brightness Temperature (Tb) Data Sets	17
Table 4.1.2 NASA Supported Passive Microwave Atmospheric Data Suites	19
Table 4.1.3 NASA Supported Passive Microwave Individual Parameter Atmospheric Data Sets	20
Table 4.1.4 NASA Supported Passive Microwave Sea Surface Temperature Data Sets	22
Table 4.1.5 NASA Supported Passive Microwave Cryospheric Data Sets	23
Table 4.1.6 NASA Supported Passive Microwave Soil Moisture Data Sets	24
4.2 NASA Data Services and Tools - Details	25
Table 4.2.1 Search and Discovery Tools Tailored to Serve Designated Communities	25
Table 4.2.2 Online Data Services with Closely Coupled Analysis and Display Tools	26
Table 4.2.3 Online Data Services for use with Third Party or User-Built Analysis and Display Tools	26
Table 4.2.4 User Facility Analysis Tools and Software	27
5 Other Passive Microwave Data Relevant to NASA Earth Sciences	28
5.1 Survey	28
5.1.1 Brightness Temperatures Data Sets	28
5.1.2 Atmospheric Data Sets	29
5.1.3 Sea Surface Temperature Data Sets	29
5.1.4 Cryospheric Data Sets	29
5.1.5 Land and Soil Moisture Data Sets	29
5.2 Non-NASA Passive Microwave Data sets – Details	30
Table 5.2.1 Non-NASA Brightness Temperature Data Sets	30
Table 5.2.2 Non-NASA Atmospheric Data Sets	31
Table 5.2.3 Non-NASA Sea Surface Temperature Data Sets	34
Table 5.2.4 Non-NASA Cryospheric Data Sets	35
Table 5.2.5 Non-NASA Land and Soil Moisture Data Sets	37
Appendix A – Organization Descriptions	38
A.1 NASA Distributed Active Archive Centers (DAACs)	38
A.2 Other NASA-Funded Data Production / Distribution Facilities	38

A.3 Other U.S. Government Data Production / Distribution Facilities	39
A.4 Non-NASA-Supported Domestic Production / Distribution Facilities.....	39
A.5 International Production / Distribution Facilities	40
Appendix B – Levels of Service.....	42
Appendix C – Links to Data Sets.....	44
Appendix D – Acronyms	48

[This page intentionally left blank]

Executive Summary

Passive microwave data sets are some of the most important data sets in the Earth Observing System Data and Information System (EOSDIS), providing data as far back as the early 1970s. The widespread use of passive microwave (PM) radiometer data has led to their collection and distribution over the years at several different Earth science data centers. The user community is often confused by this proliferation and the uneven spread of information about the data sets. In response to this situation, a Passive Microwave Data Set Management Workshop was held 17-19 May 2011 at the Global Hydrology Resource Center, sponsored by the NASA Earth Science Data and Information System (ESDIS) Project. We reviewed all primary (Level 1-3) PM data sets from NASA and non-NASA sensors held by NASA Distributed Active Archive Centers (DAACs), as well as high-value data sets from other NASA-funded organizations.

Workshop Purpose

The main goal of the Passive Microwave Data Set Management Workshop was for data producers and data distributors to come together in order to organize and document all PM data sets available at NASA DAACs with the purpose of better informing users of data set choices. Data sets created from ESMR, SMMR, SSM/I, TMI, AMSR, AMSR-E, WindSat, and SSMIS instrument observations were reviewed.

The primary objectives of the workshop were to:

- Determine if PM data sets are duplicative and, if so, why each specific data set is important to a given user community.
- Discuss possible changes to level of service (LOS) for data sets with or without an active user community.
- Discuss ways in which we can more clearly describe and document the PM data sets held by NASA-funded providers with the intent to harmonize semantics, formats and documentation to the benefit of data users.

Summary of Workshop Findings

The full report includes findings specific to various data discipline categories such as cryospheric, land or atmospheric data sets. Many findings were common across multiple discipline categories, and are applicable to other types of Earth science data as well. Listed below is a summary of the general findings.

- We only found a few duplicate PM data sets; however, we did find a lack of documented differences between some data sets, which were therefore construed to be duplicative.
- Some PM data sets are available from both the data producer and the archive of record. For example, most TRMM Microwave Imager data sets are available from both the Precipitation Processing System (PPS) and Goddard Earth Sciences Data and Information Services Center (GES DISC). Generally, data producers make data available on a temporary basis to a smaller community and the archive of record provides longer-term archival, broader community distribution, and may provide higher LOS.

- We found several instances in which information about the source data from which a data set was derived and/or the algorithm and version used, was absent or not clear.
- We found significant differences in the levels of documentation among different PM data sets, especially between the EOS missions (AMSR-E, TMI) and some of the others (e.g. SSM/I, SSMIS).
- While ESDIS provides guidelines for data set documentation, they are not consistently applied. Existing guidelines include:
 - Metadata requirements including Global Change Master Directory (GCMD) Data Interchange Format (DIF), Earth Observing System (EOS) Clearinghouse (ECHO) entries, and guide documents;
 - Templates for DAAC data set reviews;
 - Emerging Provenance and Context Content Standards.
- We found several data sets, which have been or will be superseded by newer data sets, often at the same data center or producer site.
- All participants – whether from DAACs, MEaSUREs projects, or ESDIS – found this exercise to be valuable and we recommend that other instrument/discipline groups host similar workshops.

Summary of Workshop Recommendations

The Workshop Committee assembled the following high-level recommendations with the collaboration of the attendees. It is likely that these *high-level* recommendations apply to data sets from other types of instruments and/or cover other disciplines as well. The full set of recommendations in the following report is organized by data center in Section 3.2 to facilitate review by the relevant DAAC User Working Groups. The more detailed recommendations for specific data sets are also included in the tables in Section 4 in the form of suggested actions where appropriate. The high-level recommendations include:

- Provide clear documentation and cross-referencing between related PM data sets. Digital Object Identifiers (DOIs) can help clarify whether data sets are identical.
- For all NASA data sets, document the lineage clearly. In particular,
 - Versions of both the data set and the algorithm(s) used to generate it need to be verified, documented, and made more visible as necessary.
 - Source and version of data set(s) used as input to the product need to be identified, noting when the source data were published, and especially when the version of the source data has changed.
- Compile a checklist of required documentation for data sets, based on existing requirements and guidelines. Review and update documentation for PM data sets, coordinating across DAACs holding similar data.
 - Consider relating documentation requirements to LOS.
 - Review documentation for high value data sets first.
 - Maintain and update documentation regularly on a pre-determined schedule.
- Develop common NASA Data Center practices for retiring superseded data sets.

1 Introduction

1.1 Workshop Purpose

The main goal of the Passive Microwave Data Set Management Workshop was for data producers and data distributors to come together in order to organize and document all PM data sets available at NASA DAACs with the purpose of better informing users of data set choices. We included data sets made from ESMR, SMMR, SSM/I, TMI, AMSR, AMSR-E, WindSat, and SSMIS instrument measurements in the review process.

The primary objectives of the workshop were to:

- Determine if PM data sets are duplicative and, if so, why each specific data set is important to a given user community.
- Discuss possible changes to LOS for data sets with or without an active user community.
- Discuss ways in which we can more clearly describe and document the PM data sets held by NASA funded providers with the intent to harmonize semantics, formats and documentation to the benefit of data users.

1.2 Scope of Data Review

In order to keep the scope of the data review manageable, the workshop committee limited the review to satellite PM radiometer data sets. We did not consider data from satellite microwave sounders, or from any airborne microwave instruments.

The primary focus of the data review was on Level 1 through Level 3 data sets at the DAACs, as well as primary data sets generated and distributed by MEaSURES projects. The committee also considered key PM data sets generated and distributed by other NASA-funded organizations. For those MEaSURES projects generating higher level (e.g., merged) data sets, the Committee was more interested in which source PM data sets they are using and why. While not reviewed in detail at the workshop, other sources for PM data are discussed in Section 5.

Furthermore, the data review focuses on primary data sets that are both publicly available and archived for long-term preservation. The data set tables in Section 4 contain any publicly available data sets, but not data subsets whether created and stored beforehand or produced with software tools on the fly.

1.3 Workshop Process

The workshop committee first assembled lists of PM data sets at NASA and in some cases, at non-NASA organizations. The committee then categorized these PM data sets by discipline and instrument. Representatives of data producers and data centers were invited to the Workshop based upon their representation of the discipline categories and instrument types. Workshop participants, with contact information, are listed at the beginning of this document.

At the Workshop, the participants discussed each discipline category using a series of questions. The responses and discussion generated in these sessions constitute the material presented in this report and the workshop recommendations.

1.4 Data Set Terminology

One of the first issues we faced in this workshop was the difficulty in communicating about PM data sets at NASA and non-NASA centers due to the wide variety of terms and meanings used by each center. Therefore, we agreed on a set of definitions to be used during the meeting and within this report.

For the purposes of this report, a *data set* is a collection of similar science data files differing only in temporal and/or spatial extent. Typically, all files contain observations from the same instrument, and provide the same derived geophysical parameter(s). We use the word *product* as a synonym for data set and use it to refer to a data set derived from raw instrument data or from higher level data by an individual or organization (such as creating a wind speed product from brightness temperature data). A *merged data set* may contain geophysical parameters derived from two or more instruments (such as a merged sea surface temperature (SST) data set created from TMI, AMSR-E and WindSat SSTs). ***We find the use of consistent terminology important to communication and therefore recommend NASA DAACs agree on a set of terms for use with data sets within NASA.***

For the purposes of this report, *data set status* definitions are given below. ***We recommend a consistent terminology describing data set status at all NASA DAACs.***

- PUBLIC: Users can find and access the data. Registration may be required, but no pre-qualifications are needed to register
- RESTRICTED: Users have to register for access to the data. Access to data may be limited through pre-qualification requirements (e.g., approved proposals, agreement to use only for research or education purposes).
- UNAVAILABLE: The metadata for the data set is available, although the data are not (e.g., a data set is not in a readily distributable form but on-line data discovery systems like ECHO or GCMD record the data set existence).
- RETIRED: This term is used very differently across data centers and we do not have agreement on its meaning. Retired data sets may be unavailable, or may still be public but at a low level of support. ***We recommend that a consistent retirement policy be developed for use across NASA data centers.***

Data sets are considered *duplicate data sets* in the strict sense if they contain the same bits and are in the same file format. However, in this workshop, we were more likely to find less strict forms of duplication, for example:

- Data sets similar enough in name, parameter, etc., that a reasonable data user could be unsure of which data set to use.
- Data sets that are scientifically and/or computationally the same, but in different file formats.
- Data sets that are computationally the same, but a different version of the processing algorithm was applied, or a different version of the source data was used.

In these cases, the workshop committee generally ***recommends improved documentation and cross-referencing, particularly in cases where one data set supersedes another, so that data users can distinguish which data set is appropriate to their research needs.***

2. Review of Passive Microwave Data Sets

2.1 Survey of NASA Passive Microwave Data by Discipline

The various data sets in the following subsections are grouped by science discipline. Subset data sets for specific regional studies are discussed in Section 2.2.2. Data and imagery generated on demand from a service (like Giovanni) are not considered as actual data sets, but the workshop committee has several recommendations about traceability for provenance of these derived products and related services. These recommendations are discussed throughout and listed in Section 3.1.

Within each discipline, we have identified primary data sources and duplicative data sets, as well as the need for clarification, cross-referencing and possible changes in LOS. While many of these findings are specific to a discipline, or to a specific PM data set, others are more general. The most common findings are presented in the Executive Summary and in Section 3.1. These findings should be considered applicable to all PM discipline groups discussed here.

An overview of the various satellite instrument observations and PM data sets surveyed is shown in Table 1, with a full list of products in each discipline group presented in the tables of Section 4.1.

Table 1. Summary of NASA's Primary Passive Microwave Data Providers.

Organization	Type	Sensors held	Data Products
Atmospheric Sciences Data Center (ASDC)	NASADAAC	SMMR, SSM/I	atmospheric products, ice/snow
Global Hydrology Research Center (GHRC)	NASADAAC	SSM/I, AMSR-E	Tb, atmospheric products
Goddard Earth Sciences Data and Information Services Center (GES DISC)	NASADAAC	SSM/I, TMI, AMSR-E	Tb, precipitation, atmospheric products
National Snow and Ice Data Center Distributed Active Archive Center (NSIDC)	NASADAAC	ESMR, SMMR, SSM/I, AMSR-E, SSMIS	Tb, Cryosphere, land/soil moisture, precipitation, atmospheric products
Physical Ocean Distributed Active Archive Center (PO.DAAC)	NASADAAC	SMMR, SSM/I, TMI, AMSR-E, WindSat	Sea surface temps, atmospheric products over oceans
Precipitation Processing System (PPS)	NASASIPS	TMI	Tb, precipitation, atmospheric products
Remote Sensing Systems (RSS)	MEaSURES	SSM/I, TMI, AMSR, AMSR-E, WindSat, SSMIS	Tb*, atmospheric products, sea surface temps
Colorado State University, Precipitation Research Group (CSU PRG)	MEaSURES	SSM/I, TMI, AMSR-E	Tb, precipitation

* Not publicly available

2.1.1 Brightness Temperature Data Sets

Brightness temperature data sets are sensor records containing either radiometer brightness temperatures (Tb) or antenna temperatures (Ta). Tb estimates are derived from Ta values by adding relevant calibration information. These data are typically NASA Level 1 (L1) or Level 2 (L2) files, in swath or gridded formats, and are the primary source data sets for the rest of the products reviewed in this report. We noted that RSS brightness temperature data sets from some of the PM radiometers are available at separate data centers, such as SSM/I (NOAA NCDC), AMSR-E (NSIDC), and WindSat (tbd). The flow of brightness temperature data sets from the various PM radiometers is shown in Figure 1, and a full list of these data sets is provided in Table 4.1.1.

In general, we found that Tb users are typically knowledgeable science users, not novice users, and that the data centers do not field many user questions for these data sets. Given this level of sophistication among the primary users of these data, available documentation is considered good for the current data sets. We noted, however, that SMMR data sets are documented primarily through peer-reviewed publications, and that for some SSM/I Tb data sets, the version number is documented only in the file name. **For all of these data sets, care should be taken to document input data sources and versions, as well as the versions of the Tb data sets.**

Passive Microwave Tb Data Flows

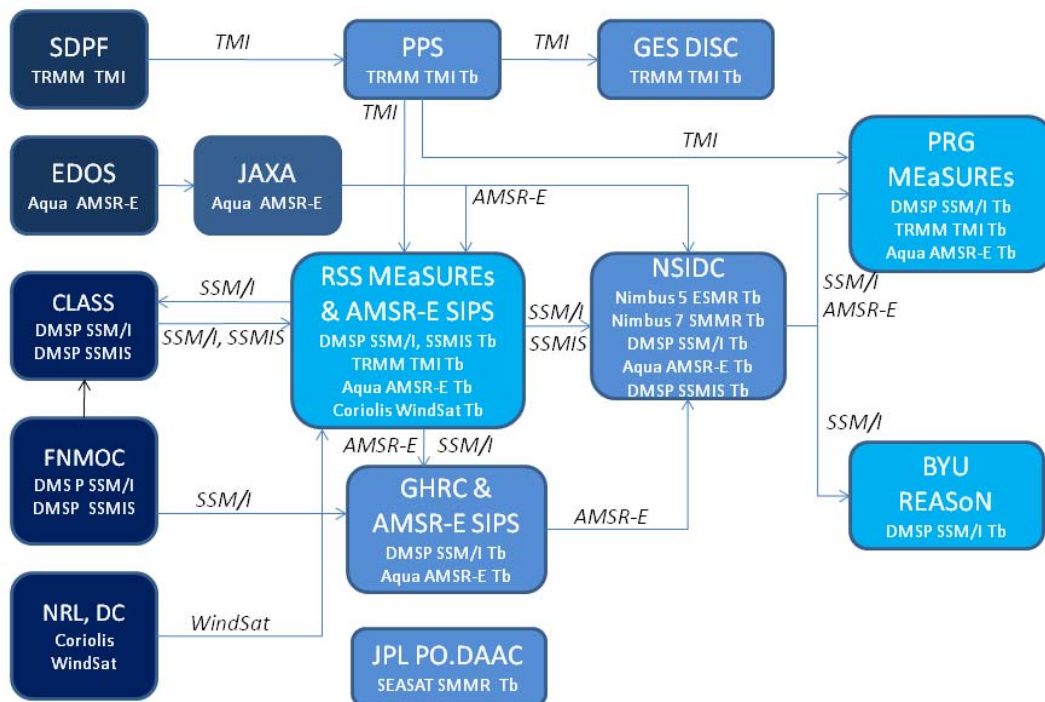


Figure 1. Flow of Brightness Temperature Data Sets from Various Passive Microwave Radiometers.

2.1.2 Atmospheric Data Sets

Within the spectral ranges of the satellite PM radiometers reviewed in this workshop, emissions from land are far stronger than emissions from the atmosphere. This is not the case for the oceans, where emissivities are typically low. As a result, most atmospheric parameters such as water vapor and wind speed can only be derived over the oceans. Quantitative rain rates are obtainable over land for cases where the rain is sufficient so that the scattering signal exerts a strong effect on the upwelling emissions from the surface. Rain rates over land as well as over ocean can be derived from SSM/I and AMSR-E retrievals, whereas only ocean rain rates are provided for SMMR and TMI. The usual atmospheric parameters from PM observations include water vapor, cloud liquid water, wind speed, and rain rates. Often, the derived parameters are provided as a suite of measurements (typically referred to as “ocean suites”), which can include sea surface temperatures if the instrument has the lower frequency channels needed such with TMI and AMSR-E. WindSat is a unique polarimetric radiometer with the capability to measure ocean surface wind vectors (speed and direction). WindSat wind vectors are available in the RSS WindSat ocean suite product, and will be available at the NASA PO.DAAC in NetCDF format.

Two tables are used to present the data sets. The first lists ocean suite products (Table 4.1.2) and the second lists additional atmospheric data sets by parameter (Table 4.1.3). Many of the atmospheric data sets are generated by RSS, (in a proprietary binary format) and in many cases, are also archived and distributed by a DAAC in a standard format such as HDF or NetCDF. A copy of AMSR-E atmospheric and rain rate data sets is held locally by GES DISC to meet performance requirements for serving Giovanni and associated A-Train precipitation research, Northern Eurasia Earth Science Partnership Initiative (NEESPI) monthly analysis of soil moisture, and Year Of Tropical Convection (YOTC) research projects. These data sets are publically available for the convenience of the GES DISC precipitation modeling and applications communities. ***These and other duplicative data sets should refer back to the archive of record. In addition, any subset data sets such as those offered by GES DISC need to refer back to the original source products.***

It was clear to the workshop participants that with the large number and widespread availability of data sets in this group, ***cross-referencing among these data sets is absolutely necessary. This is especially important where older versions of data sets are still readily available to users;*** in these cases references to other more recently updated data sets is necessary. This could be accomplished through the use of a table listing the most recently processed data set for each radiometer or discipline category. We identified superseded collections such as SSM/I wind data at PO.DAAC and ASDC, and determined that ***removal of older data sets from public access (retirement) is appropriate in some cases.*** The general recommendation of clearly stating version and algorithm information, producer, and lineage applies to many of the data sets in this discipline.

We noted that the precipitation community has compiled a list of many of the precipitation data sets available. As part of their cross-referencing, ***we suggest that all DAACs holding precipitation data sets request that the International Precipitation Working Group list DAAC products on the IPWG web site (http://www.isac.cnr.it/~ipwg/data/data_sets3.html) where an updated list of precipitation data sets is provided. NASA Data centers should also provide their users a link to the IPWG site.***

2.1.3 Sea Surface Temperature Data Sets

The PM data sets for sea surface temperature (SST) distributed in the United States are derived from the AMSR-E, TMI and WindSat instruments. Primarily, Remote Sensing Systems produces global Level 2 and Level 3 SST data sets from all these instruments and in general they are distributed through the framework of the Group for High Resolution Sea Surface Temperature (GHRSSST) Project. This includes distribution from the JPL Physical Oceanography DAAC (PO.DAAC) for recent data, and the NOAA National Oceanographic Data Center (NODC) for longer term archive and distribution.

Furthermore, as part of GHRSSST data fusion activities, the L2 data streams from both AMSR-E and TMI are found in many L4 blended SST data sets produced by various groups worldwide.

It was noted that RSS provides cross-references from its own SST data sets to those at the GHRSSST sites so that the user knows there are other SST data sets available. In addition, PO.DAAC points to NODC for “rolled off” Level 2 data sets, and GHRSSST discovery tools and references provide transparent access to data at PO.DAAC or NODC.

2.1.4 Cryospheric Data Sets

Sea Ice extent and concentration, snowmelt onset and extent, experimental snow water equivalence, and freeze/thaw signatures over ice constitute the major cryospheric data sets derived from PM measurements. Many operational and research organizations both in the US and internationally produce cryospheric data sets from PM data. Because the majority of cryospheric data sets discussed in the workshop were held at one data center, NSIDC, we did not find the same issues related to data duplication, cross-referencing, and variable documentation quality and LOS that were found when reviewing data sets across different data centers. However, we did note potential problems for users in determining which of the many similar NSIDC data sets are most appropriate for their use. Furthermore, in some cases, multiple versions of the source Tb data have been used to generate a long term cryospheric data set, and these are not well documented. We felt that **better guidelines are needed to help novice users sift through the many cryospheric data set possibilities.**

2.1.5 Land and Soil Moisture Data Sets

The range of NASA supported soil moisture and rain-over-land data sets is primarily limited to those produced from the AMSR-E instrument on the Aqua Satellite. Land freeze/thaw data sets are also included with soil moisture data for the purposes of this workshop. The archive of record for these data sets is NSIDC. As with atmospheric and precipitation data sets from AMSR-E, a copy of these data sets is also maintained at GES DISC, and cross-references should be reviewed. We also noted that two dated products (from SMMR and SSM/I Pathfinder) are still available, but use of these data sets is discouraged.

2.2 Survey of NASA Passive Microwave Data Services

Data services are valued for their ability to enable and simplify access to PM data sets for particular research applications. The workshop findings distinguish between *dynamic services* and *pre-selected subsets*.

2.2.1 NASA Dynamic Data Services

Online services for NASA PM data sets were discussed at the PM workshop in the context of broad services generally provided for all data sets and those services developed to achieve a critical level of support to targeted communities. Recommendations for services are listed in the Actions columns of the tables in Section 4.2, though we did not find services significantly lacking in any particular area.

The DAACs, PPS and RSS offer access to PM data sets via the same standard internet protocols and interfaces as for their other data sets. Two fundamental service approaches are employed, one using HTTP (i.e., via Web servers) and the other using file transfer protocols including FTP, Secure Copy Protocol (SCP) or Secure Shell FTP (SFTP). (The term FTP is used here generically to represent the various application protocols supported.)

HTTP enables immediate download of data sets via hypertext hotlink through the Web service. The Web service provides context information for the hotlinks. GES DISC and RSS encourage the use of HTTP for access to their data sets. NSIDC offers HTTP for metadata downloads and a custom HTTP-Web interface for access to AMSR-E data sets in the FTP server (such as the ECS Data Pool at NSIDC DAAC).

FTP, SCP and SFTP offer immediate download and subscription services through an FTP server and these methods are available at GHRC, NSIDC, PPS and RSS. But FTP methods expect users to know the data sets they want to access as they don't provide context information to the user.

Additional services are available from the DAACs for PM data sets. For convenience the services are grouped into the four categories below. Details are provided in the tables in Section 4.2. These tables identify the services, DAAC(s) and data sets that can be used with the service.

- (1) Search and Discovery Tools – both data center centric (such as Mirador, Polaris) and across data centers (such as GCMD, Reverb/ECHO) [Table 4.2.1]
- (2) Online Data Services including subsetting, re-projection (such as polar stereographic, geographic), file reformatting (such as GeoTIFF, NetCDF), and reformatting coupled with display (such as GIOVANNI) [Table 4.2.2]
- (3) Online Services for use with Third Party Clients (such as OPeNDAP, OGC) [Table 4.2.3]
- (4) User Facility Analysis Tools to download and analyze data at a user's facility (such as sample code in various languages or HDF Application Programming Interface libraries). [Table 4.2.4]

Some of the services described in the tables, such as GCMD, are applicable across all PM data sets, while others are clearly tailored to operate on only one data set. In the workshop we discussed service characteristics, focusing on provenance information and whether the service provided source data and version along with the derived subset, re-projected or reformatted output.

Many users find data sets through web search services. Custom search and discovery services enable more detailed examination and filtering of data to support both broad and focused PM research communities. However, information about where a data set came from and who created it was found to be inconsistently applied. The GCMD was typical, providing data set creator or source information based on what data centers provide through metadata using the Directory Interchange Format. As one example, GHRC provides TRMM TMI ocean data sets attributed to F. J. Wentz, while the originators of

RSS SST and SSM/I data sets are not listed in their GCMD entries. **We find that it would be helpful if the various data centers review their published metadata and online documentation to clarify data source and originator information.**

When access involves basic services such as download HTTP, FTP, and SCP, researchers must use other methods to find source and version information associated with the data set. Associated web sites often include ways to find documentation and citation information. In addition, for instruments on EOS missions, there is a companion metadata file that provides this information. **To help users obtain the data, we feel online documentation should be made readily available in FTP directories as well as on data center web sites.**

Typically, online servers such as OPeNDAP or OGC (Open Geospatial Consortium) servers which connect with third party clients to transform and deliver data for analysis and display do not apply standard approaches when passing metadata through the interface. In addition, the metadata transmitted with the product varies in completeness among the different services. For example, subsets displayed in GIOVANNI show source and version information for TMI data sets, however, neither the POET data viewer nor the NAIAD L2 subsetter provides source or version information on the display. Subsequently, it can be tedious to find this information, often requiring help from user services personnel. **Provenance information with complete traceability of the origin of data and operations performed on the data should be readily available from any data service that transforms science data for delivery or display.**

Conceptually, it is easy to imagine that with a relatively small effort already existing subsetting services could be extended to handle other instrument data sets. We therefore find that **extending the subsetting services as broadly as possible should be considered by the DAACs for not only PM data sets, but other NASA data sets as well.**

2.2.2 Subsets of Passive Microwave Data Sets

Pre-selected and stored subsets of PM data sets are available online for field campaigns and other sponsored research projects. There are general groups of such subsets at NSIDC, ASDC and GES DISC. For example, subsets of AMSR-E and SSM/I data sets at NSIDC are designed to cover the Polar Regions in standard EASE grids. They are comprised of re-sampled/re-gridded values, and contain selected geophysical parameters. There are two groups of TMI data sets at GES DISC considered subsets of standard data sets – the first group consists of gridded orbital rainfall data (G2A12) – mapped to 0.5 degree latitude-longitude grid from the standard swath data set. The second consists of subsets coincident with ground validation sites for the ground validation campaign. These subsets are created as part of an ongoing data acquisition and data set generation stream.

There is a growing demand for discipline-specific subsets that bring PM and other Earth science data sets with diverse temporal and spatial scales together for analysis. As we examined some of tools and services available, it became apparent that **more attention is needed to address provenance issues.** Continued development of generalized subsetting tools and improvements in service availability are needed, and subsetting services need careful examination while still in development. In particular, **provenance information needs to be brought along to the subset data, by the subsetting tool or**

service. Provenance information includes identification of the tool, the source and version of the original data set, and metadata. Some of the more difficult issues to solve involve how to carry key metadata such as data set name, URL, or unique identifier with images provided to a data user. *In addition, we find it is important to capture and report on the algorithmic steps taken to create the subset.*

3 Recommendations

Based on the data review and findings of the Passive Microwave Data Set Management Workshop, the workshop participants make the following recommendations to NASA Earth Science Data Systems management and the DAAC User Working Groups. General recommendations listed in Section 3.1 apply to most, if not all, PM data sets. Indeed, these recommendations are relevant across all NASA Earth Science data. More specific recommendations are organized by data center in Section 3.2. Finally, Section 3.3 provides several suggestions for best practices by the DAACs and other providers of PM data sets.

3.1 General Recommendations

- **Provide clear documentation and cross-referencing between related passive microwave data sets.**
 - This is particularly important where older versions of data sets are still readily available to users. In these cases, references to other, more recently updated data sets are needed.
 - Where copies of data sets are maintained at multiple organizations, each copy should refer back to the archive of record.
 - Data Object Identifiers (DOIs) can help clarify whether data sets are identical.
- **Consider common practices to handle data set retirement. Users should be referred to the replacement data set.**
 - A common terminology to describe data set status may help in developing these common practices. A candidate list of statuses is provided in Section 1.4.
- **For all NASA data sets, lineage should be clearly documented.** In particular,
 - Versions of both the data set and the algorithm(s) used to generate it need to be verified, documented, and made more visible as necessary.
 - Source and version of data set(s) used as input to a product need to be identified, noting when the source data were published, and especially when the version of the source data has changed.
 - Data centers should review their published metadata and online documentation to clarify source and originator information.
- **Compile a checklist of required documentation for data sets, based on existing requirements and guidelines.**
 - Consider tying documentation requirements to LOS.
 - Review documentation for high value data sets first.
 - Make online documentation available in FTP directories as well as on data center web sites.
 - Maintain and update documentation regularly on a pre-determined schedule.

- **Any data service that transforms science data for delivery or display should make provenance information readily available.** Such provenance information includes identification of the tool, the source and version of the original data set, and metadata.
- **The ability to identify groups of data sets that are internally consistent (i.e., all derived from the same source using the same algorithms) is particularly important to researchers.** Therefore, for all NASA data sets it is essential that their lineage be clearly documented. In particular,
 - Versions of both the data set and the algorithm(s) used to generate it need to be verified, documented, and made more visible as necessary.
 - Source and version of the data set(s) used as input to the data set need to be identified, noting when the source data were published, and especially when the version of the source data has changed.
- **The authoritative source for each Level-1 PM data set should be determined and documented.** For these primary data sets in particular, documentation needs to capture source, algorithm and version of source data used. For example, see Table 2 in Section 3.2.
- **Data citation information should be specified, to include producer, algorithm version, and location to obtain the data.**
- **Web sites of the different data centers should cross-reference each other,** identifying the primary source or archive of record for each data set, and locations of similar data sets. Cross-referencing to PM data sets at non-NASA data centers is also encouraged.
- **In cases where PM data sets are available from both the data producer and the archive of record, the two data providers should cross-reference each other,** indicating if the data sets available from each are identical. If the data sets differ, an explanation of those differences should be provided.
- **Any subsetting, visualization or analysis tools provided by the data centers should explicitly cite source data sets** used in generating imagery, subsets or other data sets.
- **It is recommended that extending the subsetting services as broadly as possible be considered** by the DAACs providing the PM data sets.
- **All DAACs holding precipitation data sets should request that the International Precipitation Working Group list those data sets on the IPWG web site** (http://www.isac.cnr.it/~ipwg/data/data_sets3.html) where an updated list of precipitation data sets is provided. Data centers should also provide their users a link to the IPWG site.
- **Some organizations external to NASA, especially outside the U.S., are archiving and distributing NASA PM data sets due to difficulties in downloading the data.** Either these difficulties should be alleviated or these archives should be provided with guidelines regarding documentation, credit to NASA, data synchronization and updates.

3.2 Recommendations Specific to Data Sets

Workshop participants were particularly concerned that accurate information be available for all Tb data sets, as these are the primary source data from which all other PM data sets are derived. Therefore, the following recommendation applies to all holders and distributors of Tb data sets.

- **Make clear the primary source and calibrated sources for each sensor.** Table 2 below should be published in user guides and on data center web sites.

Table 2. Authoritative Primary NASA Sources of Passive Microwave Data Sets

Authoritative Primary Data Sources Organized by Instrument				
for definitions of various services, see Section 2.2				
Instrument	Data Set Type	Data Set Details	Distributor(s)	Services Available
ESMR Nimbus-5	Tb	polar grids	NSIDC	FTP
	cryospheric	sea ice, polar grids	NSIDC	FTP
SMMR Nimbus-7	Tb	swath and gridded Tb	NSIDC	FTP
	ocean suite	global air-sea parameters	PO.DAAC	FTP
SSM/I	Tb	swath data from RSS	consult RSS	none
	Tb	gridded files	NSIDC	none
	ocean suite	gridded and swath products wind, vapor, cloud, rain	RSS (binary) GHRC (netCDF)	FTP, browse, zoom
	wind vectors	CCMP	PO.DAAC	FTP
	cryospheric	gridded snow and sea ice	NSIDC	FTP
	flux data	GSSTF2b	GES DISC	FTP
TMI	Tb	L1A data	GES DISC PPS	FTP, Mirador, OPeNDAP
	ocean suite	swath products on a standard grid SST, wind, vapor, cloud, rain	RSS (binary) GHRC (HDF-EOS)	FTP, browse, zoom
	SST	GHRSS TMI L2P	PO.DAAC/NODC	FTP, OPeNDAP, POET,
	rain rates	2A12 (swath), 3A12 (gridded) G2A12 (gridded swath)	GES DISC, PPS GES DISC	FTP, Mirador, GDS, Giovanni, OPeNDAP
AMSR-E	Tb	swath and gridded products	NSIDC	FTP, browse
	ocean suite	swath and gridded products, SST, wind, vapor, cloud, rain	NSIDC	FTP, browse
	SST	GHRSS TMI L2P	PO.DAAC/NODC	FTP, OPeNDAP, POET
	rain rates	swath and gridded products	NSIDC	FTP, browse
	cryospheric	sea ice and snow grids	NSIDC	FTP, browse
SSMIS	Tb	swath Tb files	RSS	not public
	ocean suite	gridded wind, vapor, cloud, rain	RSS	FTP, browse
	wind vectors	CCMP	PO.DAAC	FTP
WindSat	Tb	L1B swath data	RSS	none
	ocean suite	gridded SST, wind, vapor, cloud, rain	RSS	FTP, browse
	wind vectors	CCMP	PO.DAAC	FTP
	SST	currently only available within the WindSat ocean suite	RSS	FTP, browse

Recommendations for specific data sets are grouped by data center in the following subsections.

3.2.1 Specific Recommendations for Data Sets at ASDC

- SSM/I Swath data sets: Determine and clearly document data source and algorithm. Cross-reference to more current data sets as appropriate.
- NVAP merged SSM/I and radiosonde gridded data: Determine what to do with old data set.
- Prabhakara SMMR data sets: Improve documentation to include identification of source data. Cross-reference to PO.DAAC SMMR data set.
- ISCCP ice and snow data set: Determine status of data set; consider LOS changes.

3.2.2 Specific Recommendations for Data Sets at GES DISC

- All data sets mirrored at PPS and GES DISC: Encourage cross-referencing of corresponding data sets between the two sites.
- SSM/I monthly rain, subset to TRMM geographic coverage area: document data source and algorithm.
- Merged rain data set (SSM/I, TMI, PR): document data source and algorithm.
- GSSTF: determine what to do with old data set.
- AMSR-E rain and soil moisture data sets: document data source and algorithm; cross-reference to NSIDC.

3.2.3 Specific Recommendations for Data Sets at GHRC

- SSM/I bundled Tb and data sets in HDF-EOS: uses old RSS algorithm. Determine whether to update to current data or retire data set. Cross-reference to NOAA CLASS for Tb and RSS for ocean suite data sets.
- TMI ocean data set suite in HDF-EOS: document data source and algorithm; determine whether to replace with NetCDF version; cross-reference to RSS.

3.2.4 Specific Recommendations for Data Sets at NSIDC

- Cryosphere data sets require help for users to sift through the many possible data sets. This is especially important for the novice user.
- SSM/I and SSMIS swath Tb (not public; used to generate science data sets): document known RSS versions to provide proper lineage information for derived data sets.
- SSM/I and SSMIS gridded Tb: document source data and algorithm.
- ESMR gridded Tb: work with ESDIS to evaluate for re-exposure to science community.
- AMSR-E L2, L3 ocean data sets: cross-reference to corresponding AMSR-E data sets at RSS.
- SSM/I and SSMIS gridded global sea ice data sets: document source data and algorithm; ensure proper versioning.
- SMMR gridded sea ice and snow cover data sets: ensure proper versioning.
- SMMR monthly snow data sets: evaluate LOS; consider retiring.
- Greenland melt onset data set: resolve possible version issues with MEaSURES project.
- ESMR gridded sea ice concentrations: coordinate with ESDIS to insure best copies of these data are preserved.

- SSM/I F08 Pathfinder land parameters: evaluate LOS; consider retiring.
- Climate Data Records need input data set timelines.
- SEASAT SMMR Tbs: PO.DAAC and NSIDC work with ESDIS to evaluate for re-exposure to science community; ensure proper versioning.

3.2.5 Specific Recommendations for Data Sets at PO.DAAC

- Nimbus-7 SMMR data sets: fix link in documentation; provide data producer contact information.
- For all data sets obtained from RSS, provide cross-references to the corresponding binary data sets at RSS.
- CCMP multi-platform winds: increase LOS to include browse.
- Value added SST data need description of fill methods and source of the fill information.
- SEASAT SMMR Tbs: PO.DAAC and NSIDC work with ESDIS to evaluate for re-exposure to science community; ensure proper versioning.

3.2.6 Specific Recommendations for Data Sets at RSS

- For all RSS binary data sets that are archived and distributed in another format by a NASA or NOAA data center, provide cross-references to the corresponding data sets.
- AMSR-E ocean suite: cross-reference to corresponding NASA standard data set at NSIDC.

3.3 Suggestions for Data Center Best Practices

3.3.1 Data Set Documentation

Data set documentation was a general theme during each discipline category discussion. The following is a summary of the main points raised in those discussions.

- Documentation for the most highly used data sets should be assessed and improved first.
- The higher-level data sets that have more diverse users should be documented in a manner that the less experienced or non-discipline user can navigate and understand.
- Version information and algorithm information must be prominently available. This applies to many of the data sets reviewed.
- The producer of the data set as well as the source data lineage should be easily found. The source data version and acquisition date are important additions often overlooked.
- A recommended data set citation should be included. At a minimum, the citation should include the production algorithm and its version.

3.3.2 Cross-References

Given the large number of related PM data sets maintained at various NASA-funded data centers and research organizations, improved cross-referencing among these data sets is crucial.

- Data center websites providing access to similar data sets should reference each other. Such cross-references should
 - Identify the primary source of the data set.

- Identify locations of slightly different data sets.
- Data centers should jointly determine and provide to users the authoritative source for each PM Level-1 data set. All of their higher-level data sets should refer back to this primary source.
- Any data services that modify data sets (e.g., by generating subsets, imagery, and/or merged data sets) should always cite or reference all data sets used to generate the modified data set.
- Data centers should acknowledge and cross-reference (as appropriate) the existence of other PM data sets at non-NASA data centers.

3.3.3 Data Set Citations and DOIs

Both ESDIS and the ESIP Federation are developing guidelines for data citation. These guidelines cover recommended use of acknowledgements and citations in publications, and provide examples for both data sets and tools. The ESDIS data citation guidelines are being circulated among the data center managers at the time of this writing, and the complementary ESIP guidelines are available online at http://wiki.esipfed.org/index.php/Interagency_Data_Stewardship/Citations/provider_guidelines.

PM Workshop attendees discussed the use of data set identifiers to help address the issues of apparent data duplication, the need for improved cross-referencing for related data sets, and clear identification of source data sets. The discussion focused on the potential use of Digital Object Identifiers (DOIs) for PM data sets. The attractiveness of a DOI solution for publications hinges on fixing a DOI with a data item and maintenance of location (e.g., the URL of a data center's Web page that provides access to the data set) and related citation information at a central registry (managed by the International DOI Foundation). Questions were raised of how a versioning scheme would be implemented and how DOIs would be assigned. A versioning scheme in which individual teams determine major versus minor versions of PM data sets was discussed. One approach requires that new major versions have new DOIs, and old DOIs point to the new version of the data set. Approaches for assigning popular data identifiers have been discussed at ESIP, ESDSWG and DAAC meetings. NSIDC, GES DISC and PO.DAAC have expressed an interest in assigning DOIs to their NASA data sets, while ORNL DAAC has been assigning DOI's to its field campaign data sets since 2008. ESDIS reported plans to develop an implementation approach for consistency when assigning DOIs to NASA data sets.

- As NASA DAACs implement DOIs per ESDIS guidelines, the identifiers should be used for cross-referencing among related data sets and for providing a clear indication of source data and versions.

3.3.4 Levels of Service

Given the variety of data sets, the degree of their importance to the various user communities, and resource limitations, it is not practical to offer the same level of service to all data sets. The LOS is dependent on the data set and can be defined in terms of functions supported. The functions are: ingest and archive, metadata (generation/inclusion and maintenance), distribution, documentation and user services. A candidate approach for LOS is provided in Appendix B.

- Data centers should consider a common vocabulary and approach to defining appropriate LOS for PM data sets.

4 Detailed Information

4.1 NASA Passive Microwave Data by Data Group – Details

Detailed tables are provided in this section listing all the data sets available and specific actions recommended in each case where required. In each case, public distribution of the data is assumed unless stated otherwise.

Data Set	Organization	Org Type	Sensor(s)	Data Set Information	Suggested Actions
SMMR Geophysical Data Records	PO.DAAC	DAAC	SEASAT	All SEASAT instrument data including L1, L2, swath. Not available on FTP site	PO.DAAC and NSIDC to evaluate SMMR for re-exposure to science community. Ensure proper versioning
SMMR swath and gridded Tb data	NSIDC	DAAC	NIMBUS 7	Goddard/Gloersen and JPL/Njoku reprocessed SMMR data sets at NSIDC	Ensure proper versioning
ESMR gridded Tb	NSIDC GSFC/NSSDC	DAAC	NIMBUS 5	NSIDC has gridded data from the various ESMR instruments (GSFC/NSSDC has raw, film, and possibly gridded data)	NSIDC to work with J. Moses on evaluation of ESMR data for re-exposure to science community Ensure proper versioning
SSM/I swath Tb	GHRC	DAAC	SSM/I	Source is FNMOC, same data at NOAA CLASS <i>Not public, used internally</i> Considered alternate/backup data source by RSS and NSIDC	Ensure proper versioning
SSM/I swath Tb SSMIS swath Tb	NSIDC	DAAC	SSM/I and SSMIS	Acquired from CLASS (NRT) and RSS (science quality data) <i>Not public, used internally</i> NSIDC archives RSS v4, v6, and v7	NSIDC to document known RSS versions in data sets held
Gridded (EASE-grid) Tbs, Gridded Polar Stereo Tbs	NSIDC	DAAC	SSM/I and SSMIS	Created from RSS for science quality Created from CLASS for NRT data	NSIDC to document RSS versions used in producing data sets
Enhanced Tb Swath data	BYU	REASON	SSM/I and AMSR-E	Spatial resolution enhanced data set	To be archived at NSIDC Ensure proper versioning

Table 4.1.1 NASA Supported Passive Microwave Brightness Temperature (Tb) Data Sets					
Data Set	Organization	Org Type	Sensor(s)	Data Set Information	Suggested Actions
SSM/I bundled Tb and geophysical products	GHRC	DAAC	SSM/I	Swath and geo-gridded data Created from TDRs using RSS V4 algorithm	Ensure proper versioning X-ref to more updated data
RSS SSM/I and SSMIS swath Tb	RSS	MEaSURES Project	SSM/I and SSMIS	Source is NOAA CLASS TDRs NOAA NCDC distributes RSS v6 files, not available from RSS.	Ensure proper versioning
AMSR-E NRT Tb	GHRC	DAAC, SIPS	AMSR-E	Rolling archive of 7 days (LANCE AMSR-E) Not permanently archived	None – already X-refs standard product at NSIDC
AMSR-E swath and gridded (EASE-Grid) Tb	NSIDC	DAAC	AMSR-E	Archive for NASA AMSR-E Tb data	Ensure proper versioning
TMI 1B11 swath	GES DISC PPS	DAAC SIPS	TMI	Distribution and archive data set from TMI, Distribution to science team and others, but at a lower level of service at PPS than at GES DISC.	Ensure proper versioning make sure users know the same data as PPS
TMI Tb data sets, subsets, browse	GES DISC	DAAC	TMI	Distributed using services built by GES DISC (Giovanni, Mirador etc.)	Ensure proper versioning
TMI Tb data sets, subsets	PPS	SIPS	TMI	Distributed to science team but without the services provided by GES DISC	Ensure proper versioning
WindSat swath	RSS	MEaSURES Project	WINDSAT	RSS working to create NetCDF data files	Determine NASA DAAC for archival and distribution

Table 4.1.2 NASA Supported Passive Microwave Atmospheric Data Suites					
Data Set	Organization	Org Type	Sensor	Data Set Information	Suggested Actions
NIMBUS-7 SMMR Global Air-Sea Parameters	PO.DAAC	DAAC	SMMR	wind speed, cloud, vapor L2 swath data, binary format FTP access, no higher LOS	Fix link in documentation, Provide producer contact info, Increase LOS to include browse imagery
SSM/I swath data set	ASDC	DAAC	SSM/I	monthly cloud, vapor, rain	Determine and clearly provide data source and algorithm. X-ref to more current data, or retire
SSM/I bundled Tb and geophysical products	GHRC	DAAC	SSM/I	Tbs, wind speed, vapor, cloud, (RSS algorithm) L2 swath, L3 grid in HDF-EOS format, online access, browse	Uses old RSS algorithm, determine whether to update to current data or retire data set. X-ref to RSS data sets and NOAA Tb files
SSM/I ocean data suite	RSS	MEaSUREs Project	SSM/I	wind speed, cloud, vapor, rain L3 gridded swaths, binary format, FTP access, browse, daily, 3-day, weekly and monthly files	GHRC to provide same in NetCDF format, Clear X-ref between GHRC and RSS files once available
AMSR-E L2, L3 ocean data suites	NSIDC	DAAC	AMSR-E	SST, wind speed, vapor, cloud liquid water standard AMSR-E SIPS products, HDF EOS format, RSS SIPS algorithm swath, daily, weekly and monthly files	X-ref to binary format at RSS
AMSR-E ocean data suite	RSS	MEaSUREs Project	AMSR-E	SST, wind speed, cloud, vapor, rain; binary; daily gridded swaths, latest algorithm (alternate product); daily, 3-day, weekly and monthly files	X-ref to standard AMSR-E products at NSIDC
TMI ocean data suite	RSS	MEaSUREs Project	TMI	SST, wind speed, cloud, vapor, rain; binary; daily gridded swaths, daily, 3-day, weekly, monthly files	X-ref to equivalent GHRC files
TMI ocean data suite	GHRC	DAAC	TMI	HDF-EOS format	X-ref to equivalent RSS binary files, Consider offering NetCDF files
SSMIS ocean data suite	RSS	MEaSUREs Project	SSMIS	wind speed, cloud, vapor, rain daily gridded swaths, binary format daily, 3-day, weekly and monthly files	GHRC to provide same in NetCDF format, Clear X-ref between GHRC and RSS files once available
WindSat ocean data suite	RSS	MEaSUREs Project	WindSat	wind speed, cloud, vapor, rain daily gridded swaths, binary format daily, 3-day, weekly and monthly files	X-ref to PO.DAAC NetCDF files when available, X-ref to NRL WindSat data at PO.DAAC
WindSat ocean data suite	PO.DAAC	DAAC	WindSat	Daily Level 2 data, NetCDF format, NRL algorithm, restricted access for science team	X-ref to RSS WindSat data set

Data Product	Data Set	Organization	Org. Type	Sensors	Data Set Information	Suggested Actions
Wind Speed	SSM/I Ocean wind vectors	PO.DAAC	DAAC	F08 SSM/I	RSS SSM/I wind speeds with model wind directions created by R. Atlas Listed in retired list with limited availability	None. Already clearly listed as retired and pointer to new CCMP data set
	SSM/I Pathfinder Wind Speed	PO.DAAC	DAAC	SSM/I	HDF format Listed in retired list with limited availability	None. Already on retired list and pointers to RSS and CCMP provided for more recent data
	CCMP Multi-platform ocean winds	PO.DAAC	DAAC	all SSM/I,TMI, AMSR-E, all SSMIS, WindSat	Made using RSS radiometer winds, 4x daily (L3.0),monthly and pentad data sets (L3.5a), or as separate instrument swaths with directions (L2.5) NetCDF files, FTP and OPENDAP access	Increase level of service to include browse capability
Water Vapor	PM Merged Water Vapor	RSS	MEaSURES Project	SSM/I, SSMIS, TMI, AMSR-E, WindSat	12-hr and 6-hr maps of vapor, V7 data	GHRC to provide same data set in netCDF. Provide clear X-ref between RSS binary and GHRC netCDF files
	NVAP merged SSM/I and radiosonde gridded data	ASDC	DAAC	SSM/I radiosonde	Will be updated with new MEaSURES	Determine what to do with old data set
	Prabhakara SMMR Water Vapor	ASDC	DAAC	SMMR	L3 monthly 3x5 deg binary data file online ordering tool	Provide better documentation include data source, X-ref to PO.DAAC SMMR data set
Cloud Water	Prabhakara SMMR Atmospheric Cloud Liquid Water	ASDC	DAAC	SMMR	L3 type 3 x 5 deg gridded data, binary data files, web ordering tool	X-ref to PO.DAAC SMMR data, Improve documentation
Rain Rates	TMI rain data sets (3A11 and 3A12)	GES DISC PPS	DAAC SIPS	TMI	rain rate, conditional rain rate, rain freq, freezing height, 5degx5deg (3A11) and 0.5degx0.5deg (3A12), HTTP download, KMZ	Clarify to users that data at GES DISC and PPS are the same
	Combined Rainfall (3B31)	GES DISC	DAAC	TMI PR	monthly 5degx5deg, rain rate, cloud liquid water, rain water, cloud ice, grauples at 14 levels, Browse, HTTP download, KMZ	Clarify to users that data at GES DISC and PPS are the same

Table 4.1.3 NASA Passive Microwave Individual Parameter Atmospheric Data Sets

Data Product	Data Set	Organization	Org. Type	Sensors	Data Set Information	Suggested Actions
Rain Rates	SSM/I Global Rain Rate (3A46)	GES DISC	DAAC	SSM/I	monthly, 1degx1deg, temporal subset to match TRMM, HTTP download, KMZ	Document source and algorithm version
	Merged TRMM and other satellite estimates (3B42)	GES DISC	DAAC	TMI, PR, VIS	3-hr, 0.25deg HTTP download, KMZ, NetCDF conversion, subsets	None
	Merged TRMM and other rain data (3B43)	GES DISC	DAAC	SSM/I, TMI, PR, VIS, rain gauge	monthly, 0.25 deg, HTTP download, KMZ, NetCDF conversion, subsets	None
	AMSR-E L2B Global Swath rain rate/type	NSIDC	DAAC	AMSR-E	swath product of rain rate and rain type, HDF-EOS format, GSFC profiling algorithm (GPROF 2004), land and ocean	Document algorithm version
	AMSR-E L3 rainfall accumulations	NSIDC	DAAC	AMSR-E	5x5 deg rainfall accumulations over ocean and land using Wilheit algorithm (ocean), gridded averaged GPROF 2004 product (land)	Document algorithm version
	AMSR-E NRT L2 rain data sets	GHRC	DAAC, SIPS	AMSR-E	Rolling archive of 7 days (LANCE AMSR-E), Not permanently archived	None – already X-refs standard product at NSIDC
	AMSR-E NRT L3 rain data sets	GHRC	DAAC, SIPS	AMSR-E	Rolling archive of 7 days (LANCE AMSR-E), Not permanently archived	None – already X-refs standard product at NSIDC
	L2 Rain over land subsets	GES DISC	DAAC	AMSR-E	Distributed through Mirador Created from the L2 rain data set for CloudSat tracks	GES DISC to cross-reference NSIDC, Include algorithm version of L2 source data
Ocean Surface Fluxes	SSM/I global heat momentum fluxes	PO.DAAC	DAAC	SSM/I	data set is listed as retired	None, retired data set
	GSSTF1 and GSSTF2 data sets	GES DISC	DAAC	SSM/I	older products that will be updated with new MEaSUREs products	Users already pointed to new data set
	GSSTF2b data sets	GES DISC	DAAC	SSM/I	1deg, HDF-EOS format, daily, monthly, climatology and individual instruments (F8,F10,F11 etc) latent and sensible heat fluxes with other parameters, HTTP download	None

Table 4.1.4 NASA Supported Passive Microwave Sea Surface Temperature Data Sets					
Data Set	Organization	Org Type	Sensor(s)	Data Set Information	Suggested Actions
GHRSSST AMSR-E Level 2P	PO.DAAC	DAAC	AMSR-E	Created by RSS, NetCDF format, 45 day rolling store, archived at NOAA NODC	None
GHRSSST AMSR-E Level 3	PO.DAAC	DAAC	AMSR-E	Created by RSS, NetCDF format, archived at PO.DAAC and NOAA NODC	None
GHRSSST TMI Level 2P	PO.DAAC	DAAC	TMI	Created by RSS, NetCDF format, 45 day rolling store, archived at NOAA NODC	None
GHRSSST TMI Level 3	PO.DAAC	DAAC	TMI	Created by RSS, NetCDF format, archived at PO.DAAC and NOAA NODC	None
GHRSSST WindSat Level 3	PO.DAAC	DAAC	WindSat	Created by RSS, NetCDF format, archived at PO.DAAC and NOAA NODC	None
AMSR-E OI SSTs	RSS	MEaSURES Project	AMSR-E	Created by RSS, Binary format	X-ref to GHRSSST data
TMI OI SSTs	RSS	MEaSURES Project	TMI	Created by RSS, Binary format	X-ref to GHRSSST data
WindSat Level 2	PO.DAAC	DAAC	WindSat	restricted distribution for science team, NetCDF format	None
WindSat Level 3	RSS	MEaSURES Project	WindSat	Created by RSS, Binary format	None
20 additional GHRSSST Level 4 global and regional data sets that include AMSR-E and/or TMI	PO.DAAC	DAAC	Combinations of AMSR-E, TMI with other infrared radiometers	NetCDF format, Various national/ international providers for data sets including OSTIA, AVHRR_AMSR_OI, G1SST, ODYSSEA, K10_SST, and MUR.	Improve documentation on filling methods

Data Set	Organization	Org Type	Sensor(s)	Data Set Information	Suggested Actions
ISCCP ice and snow data set	ASDC	DAAC	SSM/I	Old data set, MEaSUREs project reprocessing	Determine status of data set at ASDC. Consider LOS changes.
sea ice , ice motion snow depth on sea ice, melt onset, snow cover extent, snow water equiv.	NSIDC Rutgers Univ.	DAAC MEaSUREs	SSM/I SSMIS	Gridded, different approaches and algorithms, polar stereo projection, MEaSUREs data might replace some data sets held by NSIDC	Verify and document version of RSS data used in NSIDC data sets Instigate versioning and DOIs for all data sets
NISE EASE-Grid Daily Global Ice Conc. and Snow Extent	NSIDC	DAAC	SSM/I SSMIS	Operational, daily data, occasionally reprocessed, consistency through time not guaranteed	None
NRT polar stereo daily global sea ice (north/south)	NSIDC	DAAC	SSM/I SSMIS	Being updated and reprocessed to remain consistent with historical archive data set.	NSIDC should version this data set
Gridded sea ice and snow cover	NSIDC	DAAC	SMMR	Part of gridded sea ice data set suite at NSIDC	Same comments as above
Snow depth data set (A. Chang, PI)	NSIDC	DAAC	SMMR	Still distributed, superseded by MEaSUREs or NSIDC data set(s)	None
Greenland melt onset and cumulative melt days	NSIDC Rutgers Univ.	DAAC, MEaSUREs	SMMR, SSM/I, SSMIS	Existing data set(s) might be updated by MEaSUREs data sets	NSIDC /MEaSUREs PIs should check duplication
L3 snow and ice data sets	NSIDC	DAAC	AMSR-E	Archive of record for all AMSR-E data sets	Document similar data sets, clearly provide version and quality info
L3 snow and ice data	GHRC,	DAAC, SIPS	AMSR-E	LANCE AMSR-E 7-day rolling archive, Not permanently archived	None – already X-refs standard product at NSIDC
Gridded sea ice concentrations, daily, monthly	NSIDC	DAAC	ESMR	Low use but only PM satellite data from 1970s	Coordinate with NSSDC to assure best copy of data are preserved

Table 4.1.6 NASA Supported Passive Microwave Soil Moisture Data Sets					
Data Set	Organization	Org Type	Sensor(s)	Data Set Information	Suggested Actions
L2 & L3 soil moisture	NSIDC	DAAC	AMSR-E	Official NASA standard data set	None
NRT L2 & L3 soil moisture	GHRC	DAAC, SIPS	AMSR-E	LANCE AMSR-E NRT 7-day rolling archive Not permanently archived	None – already X-refs standard product at NSIDC
L3 monthly soil moisture averages and standard deviations	GES DISC	DAAC	AMSR-E	Distributed through Mirador/Giovanni (MAIRS Monthly) Created from the L3 daily soil moisture	Expand data source description GES DISC and NSIDC should X-reference to each other
Land parameters	NSIDC Univ. Montana	DAAC, MEaSURES	AMSR-E	MEaSURES data set distributed by MEaSURES PI and the official data center	None
Monthly snow cover and snow depth	NSIDC	DAAC	SMMR	Users encouraged to use other data sets	Consider change in LOS to retired
Freeze/Thaw	NSIDC Univ. Montana	DAAC, MEaSURES	SSM/I	MEaSURES data set distributed by MEaSURES PI and the official data center Will eventually include AMSR-E	None
F08 Pathfinder land parameters	NSIDC	DAAC	SSM/I	Users being encouraged to use other data sets	Consider change in LOS to retired

4.2 NASA Data Services and Tools - Details

Table 4.2.1 Search and Discovery Tools Tailored to Serve Designated Communities

Data Search Tool	Description	Data Centers with this Service	PM Data Sets accessed by service
Global Change Master Directory	Catalog of Earth science data sets and services. GCMD is one of the largest public metadata inventories with the responsibility to maintain a complete catalog of all NASA's Earth science data sets and services.	GES DISC, ASDC, NSIDC, GHRC, GSFC provide metadata to GCMD. NASA Science Computing Facilities, some other US agency and international agencies are also sources.	All AMSR-E, TMI, SSM/I data sets except those available from RSS. RSS reports one AMSR-E restricted data set.
Mirador	Google-based data search and download interface that allows searching, browsing, and ordering of earth science data	GES DISC	TMI
HyDRO	Context web search for searching, downloading and ordering Earth science data	GHRC	SSM/I, TMI, NRT AMSR-E; Merged products (RSS), other RSS data sets to be added via cataloging at GHRC
Reverb / ECHO	Client for searching and downloading data	GES DISC, NSIDC, PO.DAAC, ASDC, GHRC; Work is in progress to add data sets at RSS, via cataloging at GHRC	All AMSR-E, TMI, SSM/I data sets except those available from RSS (in progress)
Polaris	Polaris allows for the search, re-projection, subsetting, reformatting and immediate download of NSIDC data	NSIDC	SMMR, SSM/, SSMIS, AMSR-EI
Datacasting	RSS (Really Simple Syndication) based technology for publishing and accessing Earth Science information	NSIDC, PO.DAAC, GHRC (NRT AMSR-E)	AMSR-E

Table 4.2.2 Online Data Services with Closely Coupled Analysis and Display Tools

Title	Description	Data Centers with this Service	PM Data Sets supported by this service
GIOVANNI	Simple and intuitive visualization and analysis tool that can access Earth science remote sensing data without having to download the data set	GES DISC	TMI data sets
Dataminer, NAIAD L2 Subsetter	Online subsetting Level 2 swath data and displays results	PO.DAAC	AMSR-E MW SST (RSS)
PO.DAAC Ocean ESIP Tool (POET)	online subsetting and visualization of Level 3 data sets	PO.DAAC	GHRSS T PM data sets

Table 4.2.3 Online Data Services for use with Third Party or User-Built Analysis and Display Tools

Title	Description	Data Centers with this Service	PM Data Sets accessed by this service
OPeNDAP	Converts HDF and other standard formats to subset in binary stream for IDV, IDL, MatLab, GrADS clients	1. GES DISC 2. PO.DAAC	1. TMI (HDF) 2. AMSR-E, TMI (NetCDF)
KMZ	Converts HDF and other formats to KMZ (for Google Earth client)	1. GES DISC 2. NSIDC 3. RSS	1. TMI 2. AMSR-E, SSM/I 3. SSTs
OGC Web Map Server	Provides map depictions over the network via a standard protocol, enabling clients to build customized maps with data from distributed sources.	GES-DISC	TMI

Table 4.2.4 User Facility Analysis Tools and Software

Title	Description	Tool Host	Data Centers with Data sets that these tools work on	PM Data Sets supported by this service
Data read software	Sample code for Fortran, IDL, MatLab	RSS	RSS	SSM/I (binary)
Data read software	Sample code for C	GHRC	GHRC	SSM/I (HDF-EOS), TMI (HDF-EOS)
Data read software	Sample code for C and Fortran	GES DISC	GES DISC	TMI (HDF4)
Data read software	GrADS	COLA	GES DISC	TMI (HDF4)
Data read software	Sample code for C and IDL	PO.DAAC	PO.DAAC	AMSR-E and TMI (netCDF)
AMSR-E swath to Grid EASE Grid Geolocation	AS2GT Tool in C for Linux Sample code in IDL	NSIDC	NSIDC	AMSR-E (HDF4) EASE grid data sets
TRMM Orbit Viewer	Displays TRMM data	GES DISC	GES DISC	TMI
TRMM Data Mining Tool	Allows users to upload data mining algorithms and have them run on TRMM data	GES DISC	GES DISC	TMI
HDF tools	API libraries Data viewer, other tools	HDF EOS Tools and Information Center	GHRC NSIDC	SSM/I, TMI (HDF-EOS) AMSR-E (HDF-EOS)

5 Other Passive Microwave Data Relevant to NASA Earth Sciences

This section describes PM data sets held outside the official NASA DAACs and affiliated data centers. It also excludes MEASUREs projects or other NASA-funded organizations whose data sets are described in Sections 2 and 4.

Some of the non-DAAC NASA facilities providing PM data from satellites are located at GSFC; others are at different NASA centers, including the Goddard Institute for Space Science (GISS). The Oak Ridge National Laboratory (ORNL) DAAC archives PM data sets that are generally used to support various field and validation experiments. Those were excluded from this PM data review, since in most cases they represent a small addition to the aircraft, ground, and other in situ measurements that were the primary data sources.

Non-NASA domestic organizations distributing PM data sets include U.S. Government agencies such as the National Oceanographic and Atmospheric Administration (NOAA), consortia like the National Center for Atmospheric Research (NCAR), and several universities. Foreign organizations archiving and distributing PM data include government organizations, multi-agency consortiums, and university research centers. Several foreign data centers that hold satellite PM data sets require a research proposal or payment to gain full access to their data sets, even to view data catalog information. Those data centers are excluded from this survey. We use the general term Earth science data center (ESDC) in the tables in Section 5.2.

Brief descriptions and URL links are provided in Appendix A for the data centers whose data sets appear in the tables in Section 5. Some links to specific data sets are listed. The contents of Section 5.2 tables represent only a sample of available PM data sets. Obtaining a fully comprehensive list is made difficult by limitations of data discovery as many groups have not provided information to the Global Change Master Directory (GCMD) or to catalogs maintained by the Consortium of Earth Observing Systems (CEOS). Some of the information available from these two catalog sources is out of date as information was added, but has not been maintained. Internet searches provided some additional data set information. An exhaustive search of global data centers is considered to be beyond the scope of this report.

The information on other PM data sets is organized the same way as in Section 2 and 4, with the data sets organized by disciplines. Since web site navigation to some data sets presented in this section can be rather complicated, embedded URL links are provided. The contents of the tables in Section 5.2 are current as of 6/10/2011.

5.1 Survey

5.1.1 Brightness Temperatures Data Sets

Non-DAAC organizations make available calibrated brightness temperatures from ESMR (Nimbus-5), SMMR (Nimbus-7), SSM/I, SSMIS, TMI, AMSR, and AMSR-E. L1A data sets, analogous to SSM/I antenna

temperatures, are also available for many instruments. An AMSR-E L2A data set (resampled brightness temperatures) is also included in Table 5.2.1.

5.1.2 Atmospheric Data Sets

The majority of PM derived atmospheric data sets listed in Table 5.2.2 consist of two or more parameters bundled together, such as water vapor with precipitation/rain, cloud liquid water/ice, and wind speed; sometimes all parameters from a particular instrument are bundled together. Single-parameter data sets containing precipitation, wind speed, or water vapor are also available from various organizations. The "Data Set Information" field provides parameter information when not obvious from the data set name.

5.1.3 Sea Surface Temperature Data Sets

PM SST data sets derived from AMSR-E and TMI are archived at numerous locations outside the primary NASA DAACs, including domestic and foreign facilities. In addition, AMSR-E and TMI L2 SSTs are incorporated in GHRSSST L4 (model) data sets and are made available at NOAA and foreign data centers as listed in Table 5.2.3. In some cases, L2 data streams (L2P) produced by RSS for GHRSSST are also available to users.

5.1.4 Cryospheric Data Sets

Cryospheric data sets also are archived and distributed by a large number of organizations, both domestic and foreign. Satellite snow and ice observations have been produced continuously since late 1978. Table 5.2.4 lists these data sets. No separate sea-ice parameter table is presented.

5.1.5 Land and Soil Moisture Data Sets

Land surface temperatures and surface types are generated from SSM/I observations and distributed by NOAA. Soil moisture retrievals are generated from AMSR-E data, but cannot be retrieved from SSM/I observations. The known soil moisture data sets are listed in Table 5.2.5.

5.2 Non-NASA Passive Microwave Data sets – Details

Table 5.2.1 Non-NASA Brightness Temperature Data Sets				
Data Set	Organization	Org Type	Sensor(s)	Data Set Information
AMSR/AMSR-E swath L1A	JAXA/EORC/EOC/EOIS	Foreign ESDC	AMSR, AMSR-E	Also at NSIDC, Corresponds to SSM/I TDRs (antenna temperatures)
AMSR/AMSR-E swath L1B	JAXA/EORC/EOC/EOIS, JAXA/EORC/TCD	Foreign ESDC	AMSR ,AMSR-E	No U.S. AMSR-E L1B data set
TMI swath Tb (1B11)	JAXA/EORC/EOC/EOIS, JAXA/EORC/TCD	Foreign ESDC	TMI	Full swath 1B11 at the GSFC GES DISC and JAXA EORC/EOC/EOIS and ICARE
AMSR-E, TMI, and SSM/I Cross-calibrated Tb	CSU/PRG	University	AMSR-E, TMI, SSM/I	Requires login. Contact Chris Kummerow for a password., NASA REASoN funding
SSM/I swath SDRs	NOAA/NCDC/CLASS	NOAA ESDC	SSM/I	TDRs (L1A equivalent) also available
Tropical Cyclone Data Tbs	JAXA/EORC/TCD	Foreign ESDC	AMSR-E, TMI, SSM/I	With precipitation and water vapor
SSM/I, SSMIS, TMI swath Tb AMSR-E swath Tb (L2A)	Cloud-Aerosol-Water- Radiation Interactions (ICARE) Thematic Center	Foreign University	SSM/I, SSMIS, TMI, AMSR-E	Multi-agency facility at the University of Lille
ESMR swath Tb SMMR swath Tb	National Space Science Data Center (NSSDC)	NASA SSDC	ESMR, SMMR	ESMR Tbs on magnetic tape and photo facsimile film, SMMR Tbs on magnetic tape

Table 5.2.2 Non-NASA Atmospheric Data Sets				
Data Set	Organization	Org Type	Sensors	Data Set Information
ESMR Rainfall Atlas	NSSDC	NASA SSDC	ESMR	Rainfall atlas on microfiche
SMMR Data Sets	NSSDC	NASA SSDC	SMMR	In multi-parameter data sets on magnetic tape Includes total water vapor, wind speed, and cloud liquid water
SSM/I Daily Data	Goddard Institute for Space Science (GISS)	NASA SSDC	SSM/I	Available for 23 of the regional studies comprising the GEWEX Cloud System Study: GCSS-DIME project. Includes wind speed, water vapor, cloud liquid water, and precipitation.
SSM/I EDRs	NOAA/NCDC/ CLASS	NOAA ESDC	SSM/I, SSMIS	In multi-parameter EDR, including wind speed, water vapor, cloud liquid water, and rain rate
SSM/I EDR Map Data sets	NOAA/NCDC/ CLASS	NOAA ESDC	SSM/I F14, F15	In multi-parameter EDR, including water vapor, cloud liquid water, and rain rate
Microwave Integrated Retrieval System Data sets (MIRS)	NOAA/NCDC/ CLASS	NOAA ESDC	SSMIS	Includes total precipitable water (over ocean and land), cloud liquid water, ice water path, liquid water path, and rain rate Orbital and daily maps
Microwave Surface and Precipitation Data sets System (MSPPS)	NOAA/NCDC/ CLASS	NOAA ESDC	SSM/I F13, F14, F15	Includes same parameters as above
Blended sea winds	NOAA/NCDC	NOAA ESDC	AMSR-E , SSM/I, TMI	Surface vector winds, Global gridded 0.25 deg. data, 6-hourly, daily, monthly, and 11-year (1995-2005) monthly climatologies, Wind speeds overlaid with wind direction information from NCEP Reanalysis-2 (for research data sets). Made from RSS wind data sets.
Global Gridded SSM/I and SSMIS Data sets	NOAA/NCDC	NOAA ESDC	SSM/I, SSMIS	Includes Precipitation, Cloud liquid water, and Total precipitable water http://www.ncdc.noaa.gov/oa/rsad/SSM/I/gridded/index.php 1 deg. monthly, 2.5 degree pentad and monthly
Shared Processing Data	NOAA/OSDPD	NOAA ESDC	SSM/I	Water Vapor and Wind speed maps
SSM/I Regional Winds	NOAA CoastWatch	NOAA ESDC	SSM/I	Link is to most recent data. The web page provides access to older data.
SSM/I Composite2 Images	Naval Research Laboratory	Research Laboratory	SSM/I	Water vapor

Table 5.2.2 Non-NASA Atmospheric Data Sets				
Data Set	Organization	Org Type	Sensors	Data Set Information
Tropical Cyclone Data	NRL	Research Laboratory	SSM/I, SSMIS, TMI, AMSR-E, WindSat	Wind speed
Crop Explorer Precipitation Maps	USDA/FAS	USDA ESDC	SSM/I	10-day rainfall, With rain gauges; Data from Air Force Weather Agency (AFWA); Click on global map for regional rainfall maps
GEWEX NASA Water Vapor Project (NVAP)	NCAR/CISL/RDA	University Consortium	SSM/I	Includes Cloud liquid water/ice, Liquid water equivalent, Precipitable water Derived from radiosonde, TOVS, and SSM/I data
Chang's SSM/I Monthly Precipitation Estimates	NCAR/CISL/RDA	University Consortium	SSM/I	Precipitation amount over oceans on a 5 x 5 degree grid. July 1987-December 1994
Cross-Calibrated Multi-Platform (CCMP) Ocean Surface Wind Velocity	NCAR/CISL/RDA	University Consortium	AMSR-E , SSM/I, TMI, SSMIS, QSCAT, WindSat,	Derived through cross-calibration and assimilation of ocean surface wind data from SSM/I, TMI, AMSR-E, SeaWinds on QuikSCAT, and SeaWinds on ADEOS-II Uses RSS wind products from all instruments, 1987 – ongoing CCMP data provided by MEaSUREs PI Bob Atlas, and distributed by PO.DAAC
SSM/I Gridded Data	NCAR/ EOL	University Consortium	SSM/I	Includes rainfall, cloud liquid water, and water vapor Regional subsets for various field experiments (EPIC, IHOP-2002, PACS, RICO, SALLJEX, VOCALS, NAME)
TMI Gridded Data	NCAR/EOL	University Consortium	TMI	Includes rainfall, cloud liquid water, and water vapor Regional subset for NAME field experiment
SSM/I Daily Gridded Imagery	NCAR/EOL	University Consortium	TMI	Includes rainfall, cloud liquid water, and water vapor, plus wind speed for DYCOMS-II Regional subsets for various field experiments (ACE-Asia, DYCOMS-II, INDOEX)
SSM/I 2.5 and 5.0 deg Rain Rates	George Mason University	University	SSM/I	Monthly maps Data distributed from the GMU Polar Satellite Precipitation Data Center
AMSR-E L2B Rain	ICARE	Foreign ESDC	AMSR-E	Generated at ICARE "Restricted" but can be downloaded after login
AMSR-E L3 Daily Ocean Data set	ICARE	Foreign ESDC	AMSR-E	Includes Wind speed, Cloud liquid water, and Total water vapor (with SST)
AMSR-E L3 RSS Ocean Data	ICARE	Foreign ESDC	AMSR-E	Includes SST, Wind speed, Cloud liquid water, water vapor, and rain rate
TMI L2B Rain	ICARE	Foreign ESDC	TMI	Generated at ICARE

Table 5.2.2 Non-NASA Atmospheric Data Sets				
Data Set	Organization	Org Type	Sensors	Data Set Information
L3 TRMM Combined Rain (3B42, 3B43)	ICARE	Foreign ESDC	TMI	Standard TRMM 3B42, plus daily, monthly, and seasonal averages Standard TRMM 3B43
AMSR L2 and L3 parameters	JAXA/EORC/EOC/EOIS	Foreign ESDC	AMSR	All retrieval data sets in each L2 and L3 data set. Atmosphere parameters include Surface rainfall rate and accumulation, Cloud liquid water, Water vapor, and Sea surface wind speed AMSR retrieval data sets were not produced by the U.S. science team
AMSR-E L2 and L3 parameters	JAXA/EORC/EOC/EOIS	Foreign ESDC	AMSR-E	All retrieval data sets in each L2 and L3 data set. Atmosphere parameters include Surface rainfall rate and accumulation, Cloud liquid water, Water vapor, and Sea surface wind speed JAXA standard data sets are made with JAXA-based algorithms except sea ice (from NASA) The EOIS order system for AMSR-E allows individual; parameters to be selected.
TMI L2 and L3 Precipitation Data sets	JAXA/EORC/EOC/EOIS	Foreign ESDC	TMI	TMI stand-alone retrievals using JAXA algorithms
TRMM Combined L2 and L3 Precipitation Data	JAXA/EORC/EOC/EOIS	Foreign ESDC	TMI, SSM/I	Combined TMI and other satellite instrument observations, some including rain gauge data JAXA algorithms
Tropical Cyclone Database	JAXA/EORC/Tropical Cyclone Database	Foreign ESDC	AMSR, TMI, AMSR-E	Includes Precipitation and Water Vapor
TMI L3 Precipitation	China CDC/CMA	Foreign ESDC	TMI	Stand-alone TMI-only retrieval Chinese language site, but Google Chrome web page translates to English
TRMM Combined Precipitation (3B42 , 3B43)	CDC/CMA	Foreign ESDC	TMI, SSM/I	3B42: TMI and other satellite instruments 3B43: TMI, other satellite instruments, and rain gauges

Table 5.2.3 Non-NASA Sea Surface Temperature Data Sets				
Data Set	Organization	Org Type	Sensor(s)	Data Set Information
SMMR SST	NSSDC	NASA SSDC	SMMR	In multi-parameter data sets on magnetic tape
SSM/I EDRs	NOAA/NCDC/ CLASS	NOAA ESDC	SSM/I, SSMIS	In multi-parameter EDR
SSM/I EDR Map Data sets	NOAA/NCDC/ CLASS	NOAA ESDC	SSM/I	In multi-parameter EDR
GHRSSST L2P SST	NOAA/NODC	NOAA ESDC	AMSR-E, TMI	Separate data sets form RSS and Europe
GHRSSST L2P Gridded SST	NOAA/NODC	NOAA ESDC	AMSR-E, TMI	RSS only
GHRSSST L4 Optimal Interp. SST	NOAA/NODC	NOAA ESDC	AMSR-E, TMI, MODIS	From RSS (data set MW-IR-OI)
GHRSSST Optimally Interpolated SST	NOAA/ Coastwatch	NOAA ESDC	AMSR-E, TMI, MODIS	From RSS (data set MW-IR-OI)
TMI SST	NCAR/EOL	University Consortium	TMI	NAME (June-September 2004) field experiment daily data sets and imagery, SST only available as imagery
AMSR, AMSR-E L2, L3 Data	JAXA/EORC/EO C/EOIS	Foreign ESDC	AMSR, AMSR-E	Made with different algorithms than U.S. AMSR-E standard data sets
AMSR-E L3 Daily Ocean Data	ICARE	Foreign ESDC	AMSR-E	Not shown in data catalog, but in archive data list for AMSR-E. An L3 RSS data set is also archived.
GHRSSST L2P SST	IFREMER/ Medspiration	Foreign ESDC	AMSR-E, TMI	Produced by RSS for distribution by the Medspiration Project. The link provided bypasses the IFREMER registered user login system. Free registration gives access to all IFREMER data sets. The official GHRSSST link is ftp://eftp.ifremer.fr/cersat- rt/project/medspiration/data
GHRSSST L4 Optimally Interp. SST	IFREMER/ Medspiration	Foreign ESDC	AMSR-E, TMI	Produced by the Medspiration Project at IFREMER from combined microwave and AVHRR data. Available from the same FTP links listed above.

Table 5.2.4 Non-NASA Cryospheric Data Sets				
Data Set	Organization	Org Type	Sensor(s)	Data Set Information
SMMR Sea ice concentration	NSSDC	NASA SSDC	SMMR	In multi-parameter data sets on magnetic tape
Value-added Cryospheric Research Data sets	NASA/GSFC Cryospheric Science Branch (CSB)	NASA Branch	SSM/I, SMMR, AMSR-E	Downloadable data sets (data, charts, imagery) include Sea Ice Concentration, Sea Ice Time Series, Arctic and Antarctic Snow Depth on Sea Ice, and Sea Ice Melt Data set documentation but no user services Link to data from home page
SSM/I EDRs	NOAA/NCDC/CLASS	NOAA ESDC	SSM/I	In multi-parameter EDR. Cryosphere parameters include Sea ice concentration, Sea ice age, and Snow depth
SSMIS EDRs	NOAA/NCDC/CLASS	NOAA ESDC	SSMIS	SSMIS replaces SSM/I starting with DMSP F16. Includes sea ice concentration, snow water equivalent, and snow cover
SSM/I EDR Map Data sets	NOAA/NCDC/CLASS	NOAA ESDC	SSM/I F14, 15	In multi-parameter EDR Includes Sea ice concentration and snow depth
Microwave Integrated Retrieval System Data sets (MIRS)	NOAA/NCDC/CLASS	NOAA ESDC	SSMIS	orbital and daily maps http://www.osdpd.noaa.gov/ml/spp/sharedprocessing.html Includes Sea ice concentration, Snow water equivalent (SWE), and Snow cover
Global Gridded SSM/I and SSMIS Data sets	NOAA/NCDC	NOAA ESDC	SSM/I, SSMIS	Includes Sea ice extent and Snow Cover 1 deg. monthly, 2.5 degree pentad and month
SSM/I and SSMIS Shared Processing Data	NOAA/OSDPD	NOAA ESDC	SSM/I, SSMIS	Includes Snow depth and Sea ice concentration
Interactive Mapping System (IMS) data sets	National Ice Center (NIC)	NOAA ESDC	SSM/I, AMSR-E	Ice and snow analysis data sets Daily, weekly, bi-weekly
University of Illinois Northern Hemisphere Sea Ice Data Set	University of Illinois	University	SMMR, AMSR-E	1870-2008 Other data sources included over entire time series Includes Sea ice concentration and Sea ice extent
AMSR-E L2 and L3 Parameters	JAXA/EORC/EOC/EOIS	Foreign ESDC	AMSR-E	In multi-parameter data set Includes Sea ice concentration and Snow water equivalent
AMSR-E Sea ice drift vectors	IFREMER/ CERSA	Foreign ESDC	AMSR-E	Link provided to sea ice product page
SSM/I Sea ice data sets	IFREMER/CERSAT	Foreign ESDC	SSM/I F13, F14	Includes sea ice concentration and merged sea ice drift vectors (with QuikSCAT) Same link as above

Table 5.2.4 Non-NASA Cryospheric Data Sets				
Data Set	Organization	Org Type	Sensor(s)	Data Set Information
Daily and seasonal sea ice extent	Australian Antarctic Data Centre	Foreign ESDC	SMMR, SSM/I	Registration required
Atlas of Antarctic Sea Ice Drift	University of Karlsruhe IMK	Foreign University	SSM/I	Data are downloadable
AMSR-E Sea ice concentration	University of Bremen	Foreign University	AMSR-E	Images plus data in GeoTIFF, HDF format
AMSR-E and SSM/I Sea ice concentrations	University of Hamburg, Inst. of Oceanography	Foreign University	SSM/I, AMSR-E	FTP downloads
Global Sea Ice Concentration Data Set	OSI SAF High Latitude Processing Center	Foreign ESDC	SMMR, SSM/I	The Norwegian Meteorological Institute hosts the EUMETSAT high latitude OSISAF. FTP access from the Sea Ice Data sets web page. Data from 1978-2007
Global Sea Ice Concentration	OSI SAF High Latitude Processing Center	Foreign ESDC	SSM/I F15	Operational data set from the EUMETSAT OSI SAF. FTP access from the same sea ice data sets link above.
Global Sea Ice Edges	OSI SAF High Latitude Processing Center	Foreign ESDC	SSM/I F15	Operational data set from the EUMETSAT OSI SAF. Also includes scatterometer data. FTP access from the same sea ice data sets link above.
Global Sea Ice Types	OSI SAF High Latitude Processing Center	Foreign ESDC	SSM/I F15	Operational data set from the EUMETSAT OSI SAF. Made from combined SSM/I and scatterometer data. FTP same links above.
Low Resolution Sea Ice Drift	OSI SAF High Latitude Processing Center	Foreign ESDC	AMSR-E, SSM/I	Pre-operational data set. Scatterometer data also used in the retrieval. FTP access.
Global Sea Ice Concentration from AMSR-E	OSI SAF High Latitude Processing Center	Foreign ESDC	AMSR-E	Includes ECMWF model data for atmospheric corrections. Demonstration data set requiring additional validation.
Medium Res Sea Ice Drift	OSI SAF High Latitude Processing Center	Foreign ESDC	AMSR-E, SSM/I	Demonstration data set from EUMETSAT OSI SAF. FTP access.

Table 5.2.5 Non-NASA Land and Soil Moisture Data Sets				
Data Set	Organization	Org Type	Sensor(s)	Data Set Information
SSM/I EDRs	NOAA/NCDC/CLASS	NOAA ESDC	SSM/I	In multi-parameter EDR
SSM/I EDR Map Data sets	NOAA/NCDC/CLASS	NOAA ESDC	SSM/I F14, F15	In multi-parameter EDR
SSM/I Shared Processing Data sets	NOAA/OSDPD	NOAA ESDC	SSM/I	Soil moisture and surface temperature
AMSR-E L2 and L3 Parameters	JAXA/EORC/EOC/EOIS	Foreign ESDC	AMSR-E	In multi-parameter data set No AMSR/Midori-II soil moisture data set
AMSR LPRMSM L3 Soil Moisture	KNMI/Atmospheric Data Access for the Geospatial User Community	Foreign ESDC	AMSR-E	Derived from a Land Surface Parameter Model from GSFC Web portal link. Use the "Select a Service" pull down menu to access soil moisture data for 2007. A data set description is available along with a list of services provided for AMSR_LPRMSM

Appendix A – Organization Descriptions

Workshop participants considered PM data sets provided by organizations in the following broad categories, based on the nature of the relationship between the provider, the NASA Earth Sciences program, and NASA sponsored Earth Science Data Centers.

- **NASA Earth Science Data Centers** (i.e., DAACs and other NASA-funded centers): These institutions have a direct and formal link to NASA Earth Sciences with a mandate to manage Earth Science data for NASA and the wider scientific community.
- **MEaSURES PI-hosted sites with data required to migrate to DAACs:** The MEaSURES projects are funded by NASA’s Earth Science Data Systems Program through the peer-reviewed proposal process. As part of their research, these projects must transfer data sets that meet certain MEaSURES program criteria to DAACs chosen by NASA management.
- **NASA-funded, PI-hosted sites with data that may migrate to DAACs:** These data sites have less formal arrangements with the DAACs. Typically, arrangements for data transfer are made directly between the PI and the DAAC. Such data sets do not necessarily carry the same requirements as the MEaSURES data sets. However, the data migration must follow the ground rules established by NASA, involving assessment by the respective DAAC User Working Groups.
- **NASA-funded data hosted at PI sites:** Some PM data of interest to the NASA science community are hosted at PI sites without involvement of a DAAC.

The primary focus of the data review was on Level 1 through Level 3 data sets at the DAACs. The committee also considered key PM data sets that are being generated and distributed by other NASA-funded organizations. Brief descriptions of all organizations identified at the workshop as distributors of PM data are provided in the following subsections.

A.1 NASA Distributed Active Archive Centers (DAACs)

- [Atmospheric Science Data Center \(ASDC\)](#) – primarily focusing on atmospheric chemistry data sets, but also holding some heritage PM data
- [Global Hydrology and Climate Center \(GHRC\)](#) – focusing on the atmospheric components of the hydrologic cycle
- [Goddard Earth Sciences Data and Information Services Center \(GES DISC\)](#) – archive of record for the TRMM Microwave Imager data sets, among others
- [National Snow and Ice Data Center \(NSIDC\)](#) – focusing primarily on cryospheric data sets, AMSR-E archive of record
- [Physical Oceanography DAAC \(PO.DAAC\)](#) – extensive data sets of sea surface temperature, wind, and other ocean data.

A.2 Other NASA-Funded Data Production / Distribution Facilities

- [GSFC/Precipitation Processing System \(PPS\)](#) – processes, analyzes and archives data from the upcoming GPM and the current TRMM mission, providing some overlap with standard TRMM data sets at the GES DISC plus value-added data sets that include a TRMM climatology.

- [GSFC/National Space Science Data Center \(NSSDC\)](#) – archives "heritage" data sets including magnetic tape data from the Nimbus-5 Electronically Scanned Microwave Radiometer (ESMR) and the Nimbus-7 Scanning Multichannel Microwave Radiometer (SMMR).
- [GSFC/Cryospheric Science Branch \(CSB\)](#) – makes publicly available several value-added research data sets derived from PM observations.
- [Goddard Institute for Space Sciences \(GISS\)](#) – archives and distributes SSM/I data for 23 of the regional experiments comprising the GEWEX Cloud System Study.
- [Remote Sensing Systems \(RSS\)](#) – produces and provides access to ocean data sets from many PM instruments, including SSM/I, TMI, and WindSat, and has intercalibrated all PM radiometers using a highly refined radiative transfer model. RSS receives funding from the MEaSUREs program, NASA Physical Oceanography program and AMSR-E and TMI science teams.
- [Precipitation Research Group \(PRG\)](#) at Colorado State University – currently developing a Fundamental Climate Data Record (FCDR) of SSM/I and SSMIS brightness temperatures; also produces the standard data set rain algorithms for TRMM and AMSR-E. While this research is sponsored by NOAA and will also be available through CLASS, it is based on PRG's heritage of NASA-funded research.

A.3 Other U.S. Government Data Production / Distribution Facilities

- [National Ice Center \(NIC\)](#) – provides access to ice and snow analysis data sets from the [Interactive Mapping System \(IMS\)](#) which incorporates some PM data.
- [NOAA/Coast Watch](#) – provides regional wind data from SSM/I and GHRSSST Optimally Interpolated SST.
- [NOAA/National Climate Data Center \(NCDC\)](#) – provides a large collection of PM data sets, including the mission archives for SSM/I and SSMIS via the [Comprehensive Large Array-data Stewardship System \(CLASS\)](#), as well as other products such as [blended sea winds](#) and [globally gridded SSM/I and SSMIS data sets](#).
- [NOAA/National Oceanic Data Center \(NODC\)](#) – Long term archival center for [Group for High Resolution SST \(GHRSSST\)](#) SST data set. SSTs are from individual instruments as well as optimally interpolated SST data from single instruments or multiple, combined instruments.
- [NOAA/Office of Satellite Data Processing and Distribution \(OSDPD\)](#) – provides SSM/I and SSMIS [Shared Processing Data sets](#).
- [Naval Research Laboratory \(NRL\) Monterey](#) – provides [SSM/I Composite2 images](#) and [tropical cyclone wind speeds](#).
- [United States Department of Agriculture \(USDA\)/Foreign Agricultural Service \(FAS\)](#) – provides Crop Explorer Precipitation Maps (10-day rainfall).

A.4 Non-NASA-Supported Domestic Production / Distribution Facilities

- [George Mason University \(GMU\) Polar Satellite Precipitation Data Center](#) - processes, archives, and distributes oceanic monthly rainfall from data derived from SSM/I and the SSMIS observations.

- [National Center for Atmospheric Research \(NCAR\) / Computational and Information Systems Laboratory \(CISL\) / Research Data Archive \(RDA\)](#) – provides access to three satellite PM derived data sets ([GEWEX NVAP](#), [CCMP Ocean Surface Wind Velocity](#), and [Chang's SSM/I Monthly Precipitation Estimates](#)).
- [National Center for Atmospheric Research \(NCAR\) / Earth Observing Laboratory \(EOL\)](#) – provides regionally subsetted SSM/I data sets and imagery for several field experiments.
- [University of Illinois](#) – provides the University of Illinois Sea Ice Data Set covering the Northern Hemisphere over 1870-2008.

A.5 International Production / Distribution Facilities

- [Australian Antarctic Data Centre \(AADC\)](#) [Kingston, Tasmania, Australia] – provides data management and spatial data services to Australia's Antarctic Programme, and produces daily and seasonal sea ice extent data sets from [SMMR](#) and SSM/I observations.
- [China Meteorological Data Sharing Service System, Climatic Data Center \(CDC\), National Meteorological Information Center, China Meteorological Administration \(CMA\)](#) [Beijing, China] - the official meteorological archive in China, collecting data from many sources including satellite PM remote sensing. Chinese language site; the Google Chrome browser provides translations of the web pages into English and other languages.
- [Cloud-Aerosol-Water-Radiation Interactions \(ICARE\) Thematic Center](#) [University of Lille, France] – a joint creation of CNES, CNRS, the Nord-Pas-De-Calais Regional Council, and the University of Lille, producing, archiving, and distributing remote sensing data derived from Earth observation missions from CNES, NASA, and EUMETSAT, among others. PM data sets include those from AMSR-E, SSM/I, SSMIS, and TMI.
- [French Institute of Research for the Exploitation of the Sea \(IFREMER\)/Center for Satellite Exploitation and Research \(CERSAT\)](#) [Brest, France] - a major world data center for oceanography, processing, archiving, and distributing satellite remote-sensing data, including some PM data sets derived from SSM/I and AMSR-E.
- Japanese Aerospace Exploration Agency (JAXA) / [Earth Observation Research Center \(EORC\) / Earth Observing Center \(EOC\) / Earth Observation Data and Information System \(EOIS\)](#) [Hatoyama, Japan]- created from a merger of the National Space Development Agency of Japan (NASDA) and two other Japanese space agencies, JAXA supported the development of AMSR-E flown on the EOS Aqua mission, and produces, archives, and distributes its own set of standard AMSR-E data sets.
- [JAXA/EORC/Tropical Cyclone Database \(TCD\)](#) [Hatoyama, Japan] - contains information and data for all tropical storms/hurricanes/typhoons from 1997 to the present for which observations by TRMM, AMSR (Midori-II), and/or AMSR-E (Aqua) are available.
- [National Environment Research Council \(NERC\)/British Antarctic Survey \(BAS\)/Polar Data Centre](#) [Cambridge, UK]– processes and distributes cryospheric data sets including [Antarctic snow accumulation maps](#) from AMSR-E measurements.
- Royal Netherlands Meteorological Institute (KNMI)/[Atmospheric Data Access for the Geospatial User Community \(ADAGUC\)](#) [De Bilt, Netherlands] – produces and distributes a global soil

moisture data set ([AMSR LPRMSM L3 Soil Moisture](#)) derived using a land surface parameter model (LPRM) applied to AMSR-E observations.

- [Ocean and Sea Ice Satellite Application Facility \(OSI SAF\) High Latitude Processing Centre](#) [Oslo, Norway] –A EUMETSAT OSI SAF group hosted at the Norwegian Meteorological Institute distributing several [sea ice data sets](#).
- [University of Bremen](#) [Bremen, Germany] – provides daily sea ice concentration maps (imagery and data) for AMSR-E, both near real-time and long-term archive.
- [University of Hamburg/Institute of Oceanography](#) [Hamburg, Germany] – provides daily sea ice concentration data for AMSR-E and SSM/I via [FTP](#).
- [University of Karlsruhe \(UK\) Institute for Meteorology and Climate \(IMK\)](#) [Karlsruhe, Germany] - distributes an [Atlas of Antarctic Sea Ice Drift](#) generated from SSM/I data.

Appendix B – Levels of Service

Table B shows general categories of data and appropriate levels of service (LOS), with LOS increasing from left to right. Note that any combination through the columns under public availability is possible, as appropriate for a given data set and its user community. Terms used to describe the different service categories are described below.

Function	Level of Service (increasing to right)					
	Not Public	Restricted	X-Ref	Public (any combination)		
Ingest + Archive	Varies	Yes	None	1-time ingest	Yearly ingest	Ongoing ingest
Metadata	Varies	Yes	Minimal collection	Full collection	Collection & File	Collection, File & Service
Distribution	No	Restricted	Other site	FTP access	File search & order	File services
User Services	No	Yes	Referral	Document support	USO tech support	Full tech support
Documentation	Varies	Varies	Ad only	Readme	Mini doc	Full doc
Examples	Retired data	RSS Tbs	Data held at other centers			DAAC EOS Standard Products

Ingest + Archive

None – Data cross-referenced by data center, and is archived (and typically distributed from) the PI’s home site.

1-time ingest – The entire data set, be it a multiplicity of directories with multiple files or a single file, is delivered at one time. No updates are expected.

Periodic ingest – Ongoing data set updates are expected on an ad-hoc periodic basis – typically yearly.

Ongoing ingest – Ongoing data set updates are expected on a routine automated scheduled basis – typically daily.

Metadata

None – Neither the provider nor data center develops nor maintains metadata about this data set.

Minimum collection – Only the 8 mandatory fields from the NASA DIF are provided.

Full collection – A complete collection-level metadata entry corresponding is provided for this data set.

Collection & File – Not only does the data set have a full collection entry but information is also kept about each and every file/granule within the data set.

Collection, File & Service – Not only does the data set have full collection and file metadata, but additional metadata such as that necessary to provide or describe advanced data services is also available.

Distribution

Other site – The data are distributed from the PI's site. This typically is used for brokered data where the data center does not hold a copy of the data.

FTP access – Data are staged to a permanent FTP area (currently on SIDADS) for users to access.

File search & order – Data may still be available directly from an FTP area, but in addition file-level search and order are available via mechanisms such as WIST.

File services– Not only are the data available directly via FTP and through file search and order mechanisms, but a variety of advanced services (e.g., subsetting, reformatting, OGC services, etc.) are available.

Documentation

Advertised Only – The data set may not held at the data center but is still advertised on the web site.

Readme – In addition to being advertised by a web site/page, a readme file is developed for the data set and placed in the FTP site for the data.

Mini doc – In addition to advertising the data set, a streamlined user guide document is developed for the data set mainly from information provided by the PI

Full doc – In addition to advertising, a complete user guide document is developed for the data set from PI provided information and technical writer research.

User Services

Referral– User Services refers user questions to the PI or an external site.

Document support – User Services uses documentation in an attempt to resolve user questions. User Services often points user to area in documentation with information.

USO technical support – User Services uses technical training on this data set to resolve user questions about ordering the data, extracting the data using available tools, etc.

USO technical support – User Services uses all available resources (documentation, web research, programming staff, scientists, etc.) to resolve user questions. NOTE: This may even include consulting with external sources to resolve user questions.

Appendix C – Links to Data Sets

Explicit URLs are provided for all data centers listed in Appendix A as well as for those data sets for which embedded links have been provided in Section 5. The data center links are provided first.

Part 1: Data Centers

Organization	Data Set URL
Atmospheric Science Data Cr (ASDC)	http://eosweb.larc.nasa.gov/
Global Hydrology and Climate Center (GHRC)	http://ghrc.nsstc.nasa.gov/
Goddard Earth Sciences Data and Information Services Center (GES DISC)	http://daac.gsfc.nasa.gov/
National Snow and Ice Data Center (NSIDC)	http://nsidc.org/daac/
Physical Oceanography DAAC (PO.DAAC)	http://podaac.jpl.nasa.gov/
GSFC/Precipitation Processing System (PPS)	http://pps.gsfc.nasa.gov/tsdis/tsdis.html
GSFC/National Space Science Data Center (NSSDC)	http://nssdc.gsfc.nasa.gov/
GSFC/Cryospheric Science Branch (CSB)	http://neptune.gsfc.nasa.gov/csb/index.php
Goddard Institute for Space Sciences (GISS)	http://www.giss.nasa.gov/
Remote Sensing Systems (RSS)	http://www.remss.com/
Precipitation Research Group (PRG)	http://rain.atmos.colostate.edu/
National Ice Center (NIC)	http://www.natice.noaa.gov/
NOAA/Coast Watch	http://coastwatch.noaa.gov/
NOAA/National Climate Data Center (NCDC)	http://www.ncdc.noaa.gov/oa/ncdc.html
NOAA/NCDC/Comprehensive Large Array-data Stewardship System (CLASS)	http://www.class.ngdc.noaa.gov/saa/products/welcome
NOAA/National Oceanic Data Center (NODC)	http://www.nodc.noaa.gov/
NOAA/Office of Satellite Data Processing and Distribution (OSDPD)	http://www.osdpd.noaa.gov/
Naval Research Laboratory (NRL) Monterey	http://www.nrlmry.navy.mil/
United States Department of Agriculture (USDA)/Foreign Agricultural Service (FAS)	http://www.pecad.fas.usda.gov/cropexplorer/mpa_maps.cfm
George Mason University (GMU) Polar Satellite Precipitation Data Center	http://gpcp-pspdc.gmu.edu/index.shtml

Organization	Data Set URL
National Center for Atmospheric Research (NCAR) / Computational and Information Systems Laboratory (CISL) / Research Data Archive (RDA)	http://dss.ucar.edu/
National Center for Atmospheric Research (NCAR) / Earth Observing Laboratory (EOL)	http://www.eol.ucar.edu/
University of Illinois	http://arctic.atmos.uiuc.edu/SEAICE/
Australian Antarctic Data Centre (AADC)	http://data.aad.gov.au/aadc/envi/
China Meteorological Data Sharing Service System, Climatic Data Center (CDC), National Meteorological Information Center, China Meteorological Administration (CMA)	http://cdc.cma.gov.cn/
Cloud-Aerosol-Water-Radiation Interactions (ICARE) Thematic Center	http://www.icare.univ-lille1.fr/
French Institute of Research for the Exploitation of the Sea (IFREMER)/Center for Satellite Exploitation and Research (CERSAT)	http://cersat.ifremer.fr/
JAXA/Earth Observation Research Center (EORC)	http://www.eorc.jaxa.jp/en/index.php
JAXA/EORC/Earth Observing Center (EOC)	http://www.eorc.jaxa.jp/en/about/distribution/index.html
JAXA/EORC/EOC/	https://www.eoc.jaxa.jp/iss/jsp/indexEn.html
JAXA/EORC/Tropical Cyclone Database (TCD)	http://sharaku.eorc.jaxa.jp/TYP_DB/index_e.shtml
National Environment Research Council (NERC)/British Antarctic Survey (BAS)/Polar Data Centre	http://www.antarctica.ac.uk/index.php
Royal Netherlands Meteorological Institute (KNMI)/Atmospheric Data Access for the Geospatial User Community (ADAGUC)	http://adaguc.knmi.nl/
Ocean and Sea Ice Satellite Application Facility (OSI SAF) High Latitude Processing Centre	http://saf.met.no/
University of Bremen	http://iup.physik.uni-bremen.de:8084/amsr/
University of Hamburg/Institute of Oceanography	http://www.ifm.uni-hamburg.de/
University of Karlsruhe (UK) Institute for Meteorology and Climate (IMK)	http://www.imk.kit.edu/english/index.php

Part 2: Data Set URLs

Organization	Data Set	Data Set URL
NOAA/NCDC	Blended sea winds	http://www.ncdc.noaa.gov/oa/rsad/air-sea/seawinds.html
NOAA/OSDPD	Shared Processing Data set	http://www.osdpd.noaa.gov/ml/spp/sharedprocessing.html
NOAA CoastWatch	SSM/I Regional Winds	http://coastwatch.noaa.gov/cwn/search/cwn_most_recent.php?sensor=SSMI&product=wind
NRL	SSM/I Composite2 Images	http://www.nrlmry.navy.mil/sat-bin/composite2.cgi
USDA/FAS	Crop Explorer Precipitation Maps	http://www.pecad.fas.usda.gov/cropexplorer/mpa_maps.cfm
NCAR/CISL/RDA	GEWEX NASA Water Vapor Project (NVAP)	http://dss.ucar.edu/datasets/ds722.0/
NCAR/CISL/RDA	Chang's SSM/I Monthly Precipitation Estimates	http://dss.ucar.edu/datasets/ds729.0/
NCAR/CISL/RDA	Cross-Calibrated Multi-Platform (CCMP) Ocean Surface Wind Velocity	http://dss.ucar.edu/datasets/ds744.9/
NCAR/ EOL	SSM/I Gridded Data	http://www.eol.ucar.edu/data/data#project_view_data
China CDC/CMA	TMI L3 Precipitation	http://cdc.cma.gov.cn/shuju/index3.jsp?dsid=SATE_L3_TRM_TMI_SWB_3A12_GLB_V6&pageid=3
China CDC/CMA	TRMM Combined Precipitation (3B42, 3B43)	http://cdc.cma.gov.cn/shuju/index3.jsp?tpcat=SATE&dsid=SATE_L3_TRM_MUTDS_MWB_3B42_GLB_V6 http://cdc.cma.gov.cn/shuju/index3.jsp?tpcat=SATE&dsid=SATE_L3_TRM_MUTDS_MWB_3B43_GLB_V6
NOAA CoastWatch	GHRSSST Optimally Interp.SST	http://coastwatch.pfeg.noaa.gov/erddap/griddap/erdGRssta1day.html
IFREMER/Medspiration	GHRSSST L2P SST	ftp://ftp.ifremer.fr/ifremer/medspiration/data/l2p/
IFREMER/Medspiration	GHRSSST L4 Optimally Interp. SST	ftp://ftp.ifremer.fr/ifremer/medspiration/data/l4/
National Ice Center	Interactive Mapping System (IMS) data sets	http://www.natice.noaa.gov/ims/
University of Illinois	University of Illinois Northern Hemisphere Sea Ice Data Set	http://arctic.atmos.uiuc.edu/SEAICE/
IFREMER/ CERSA	AMSR-E Sea ice drift vectors	http://cersat.ifremer.fr/data/discovery/by_parameter/sea_ice
IFREMER/CERSAT	SSM/I Sea ice data sets	http://cersat.ifremer.fr/data/discovery/by_parameter/sea_ice
Australian Antarctic Data Centre	Daily and seasonal sea ice extent	http://data.aad.gov.au/aadc/envi/index.cfm#2
University of Karlsruhe	Atlas of Antarctic Sea Ice Drift	http://imkbemu.physik.uni-karlsruhe.de/~eisatlas/

Organization	Data Set	Data Set URL
IMK		
University of Bremen	AMSR-E Sea ice concentration	http://iup.physik.uni-bremen.de:8084/amsr/
University of Hamburg, Inst. of Oceanography	AMSR-E and SSM/I Sea ice concentrations	ftp://ftp-projects.zmaw.de/seaice/
OSI SAF High Latitude Processing Center	Global Sea Ice Concentration Data Set	http://saf.met.no/p/ice/index.html
KNMI/Atmospheric Data Access for the Geospatial User Community	AMSR LPRMSM L3 Soil Moisture	http://geoservices.knmi.nl/adaguc_portal/index.html Data set description: http://adaguc.knmi.nl/contents/datasets/data%20setdescriptions/W_ADAGUC_Data%20set_description_AMSR_LPRMSM_L3_Soilmoisture.html Data services provided: http://adaguc.knmi.nl/contents/webservices/WebServices_AMSR_LPRMSMD_L3A.html

Appendix D – Acronyms

Acronym	Definition
AADC	Australian Antarctic Data Centre
ADAGUC	Atmospheric Data Access for the Geospatial User Community
AE_L2A	AMSR-E Level 2A (U.S. AMSR-E standard data set)
AFWA	Air Force Weather Agency
AMSR	Advanced Microwave Scanning Radiometer (Midori-II)
AMSR-E	Advanced Microwave Scanning Radiometer for EOS (Aqua)
ASCII	American Standard Code for Information Interchange
ASDC	Atmospheric Science Data Center
ASTEX	Atlantic Stratocumulus Transition Experiment
AVHRR	Advanced Very High Resolution Radiometer
BALTEX	Baltic Sea Experiment
BAMEX	Bow Echo and Mesoscale convective Vortex Experiment
BAS	British Antarctic Survey
BASE	Beaufort and Arctic Storms Experiment
BUFR	Binary Universal Form for the Representation of meteorological data
BYU	Brigham Young University
CASP2	Canadian Atlantic Storms Project 2
CCMP	Cross-Calibrated Multi-Platform
CDC	Climatic Data Center
CEAREX	Coordinated Eastern Arctic Experiment
CEOS	Consortium of Earth Observing Systems
CERSAT	Center for Satellite Exploitation and Research
CISL	Computational and Information Systems Laboratory
CLASS	Comprehensive Large Array-data Stewardship System
CLiC	Climate and Cryosphere Project
CMA	China Meteorological Administration

Acronym	Definition
CNES	Centre National d'Etudes Spatiales (France)
CNRS	Centre National de la Recherche Scientifique (France)
CSB	Cryospheric Science Branch (GSFC)
CSU	Colorado State University
CSU/PRG	CSU/Precipitation Research Group
DAAC(s)	Distributed Active Archive Center(s)
DISC	Data and Information Services Center
DMSP	Defense Meteorological Satellite Program
DOI	Digital Object Identifiers
DQSS	Data Quality Screening Service
EASE	Equal Area Scalable Earth-Grid
ECMWF	European Centre for Medium-Range Weather Forecasts
EDR	Environmental Data Record(s)
EOC	Earth Observing Center
EOIS	Earth Observation Data and Information System (JAXA)
EOL	Earth Observing Laboratory
EORC	Earth Observation Research Center (JAXA)
EOS	Earth Observing System
EOSDIS	EOS Data and Information System
EPIC	East Pacific Investigation of Climate processes
ESDCs	Earth Science Data Center(s)
ESDIS	Earth Science Data and Information System
ESIP	Earth Science Information Partners
ESMR	Electrically Scanning Microwave Radiometer
EUMETSAT	European Organization for the Exploitation of Meteorological Satellites
EURO-CS	European Cloud and Radiation Experiment

Acronym	Definition
FAS	Foreign Agricultural Service
FASTEX	Fronts and Atlantic Storm Track Experiment
FCDR	Fundamental Climate Data Record
FIRE-II	First ISCCP Regional Experiment II Cirrus
FIRE-MS	First ISCCP Regional Experiment-Marine Stratocumulus
FNMOC	Fleet Numerical Meteorology and Oceanography Center
FTP	File Transfer Protocol
G1SST	Global 1-km SST data set (GHRSSST)
GCMD	Global Change Master Directory
GDR	Geophysical Data Record
GeoTIFF	Geographic Tagged Image File Format
GES	Goddard Earth Sciences
GEST	Goddard Earth Sciences and Technology Center (UMBC)
GEWEX	Global Energy and Water Cycle Experiment
GHCC	Global Hydrology and Climate Center
GHRC	Global Hydrology Research Center
GHRSSST	Group for High Resolution Sea surface Temperature
GIF	Graphical Interchange Format
GIS	Geographical Information System
GISS	Goddard Institute For Space Sciences
GMU	George Mason University
GPCP	Global Precipitation Climate Project
GPROF	Goddard Profiling algorithm
GrADS	Grid Analysis and Display System
GSFC	Goddard Space Flight Center
HDF	Hierarchical Data Format
HDF-EOS	Hierarchical Data Format - EOS
ICARE	Cloud-Aerosol-Water-Radiation Interactions
ICE89	International Cirrus Experiment - 1989
IDV	Integrated Data Viewer

Acronym	Definition
IFREMER	French Institute of Research for the Exploitation of the Sea
IMK	Institute for Meteorology and Climate (Germany)
IMS	Interactive Mapping System
INDOEX	Indian Ocean Experiment
IPWG	International Precipitation working Group
IR	InfraRed
ISCCP	International Satellite Cloud Climatology Experiment
JAXA	Japan Aerospace Exploration Agency
JPG	Joint Photographic experts Group
JPL	Jet Propulsion Laboratory
K10_SST	10km SST (GHRSSST L4 data set)
KNMI	Royal Netherlands Meteorological Institute
LANCE	Land and Atmosphere Near Real Time Capability for EOS
LEADEX	Leads Experiment
LOS	Level of Service
LPRMSM	Land Surface Parameter Model Soil Moisture
MAIRS	Monsoon Asia Integrated Regional Study
mil/TC	Making Earth Science Data Records for Use in Research Environments
MODIS	Moderate Resolution Imaging Spectroradiometer
MSPPS	Microwave Surface and Precipitation Products System
MUR	Multiscale Ultrahigh Resolution
NASA	National Aeronautics and Space Administration
NASDA	National Space Development Agency (Japan)
NCAR	National Center for Atmospheric Research
NCDC	National Climate Data Center
NCEP	National Centers for Environmental Prediction
NERC	National Environment Research Council
NetCDF	network Common Data Form
NIC	National Ice Center
NOAA	National Oceanic and Atmospheric Administration

Report from the Passive Microwave Data Set Management Workshop

Acronym	Definition
NODC	National Oceanographic Data Center
NRL	Naval Research Laboratory
NRT	Near-Real-Time
NSIDC	National Snow and Ice Data Center
NSSDC	National Space Science Data Center
NVAP	NASA Water Vapor Project
ODYSSEA	<i>Ocean</i> Data Analysis. System for mErSEA
OGC	Open Geospatial Consortium
OI	Optimally Interpolated
OPeNDAP	Open Source Project for Network Data Access Protocol
ORNL	Oak Ridge National Laboratories
OSDPD	Office of Satellite Data Processing and Distribution
OSI SAF	Ocean and Sea Ice Satellite Application Facility
OSTIA	Operational Sea Surface Temperature and Sea Ice Analysis
PACS	Pan American Climate Studies
PI(s)	Principal Investigator(s)
PM	Passive Microwave
PMWC	Passive Microwave Water Cycle
PNG	Portable Network Graphics
PO	Physical Oceanography
POET	PO.DAAC Ocean ESIP Tool
PPS	Precipitation Processing System
PR	Precipitation Radar (TRMM)
PRG	Precipitation Research Group
RDA	Research Data Archive
REASON	Research, Education, and Applications Solutions Network
RICO	Rain In Cumulus over Ocean
RSS	Remote Sensing Systems
SALLJEX	South American Low Level Jet Experiment

Acronym	Definition
SDRs	Sensor Data Records
SeaSat	Sea Satellite (Seasat)
SHEBA	Surface Heat Budget of the Arctic Ocean
SIPs	Science Investigator Processing Systems
SMMR	Scanning Multichannel Microwave Radiometer
SSDC	Space Science Data Center
SSM/I	Special Sensor Microwave/Imager
SSMIS	Special Sensor Microwave Imager Sounder
SST	Sea Surface Temperature
STC	Science and Technology Center
SWE	Snow Water Equivalent
TBs	Brightness Temperatures
TCC	TRMM Combined Climatology
TCD	Tropical Cyclone Database (JAXA)
TDR(s)	Temperature Data Record(s)
TMI	TRMM Microwave Imager
TMPA	TRMM Multi-satellite Precipitation Analysis
TOVS	TIROS-N Operational Vertical Sounder System
TRMM	Tropical Rainfall Measuring Mission
TSDIS	TRMM Science Data and Information System
UMBC	University of Maryland Baltimore County
URL	Uniform Resource Locator
USDA	United States Department of Agriculture
VIRS	Visible and Infrared Scanner (TRMM)
VOCALS	VAMOS-Ocean-Cloud-Atmosphere-Land Study
WindSat	Wind Satellite
WISP	Winter Icing and Storms Project
WIST	Warehouse Inventory Search Tool
WMS	Web Map Server

REPORT DOCUMENTATION PAGE

*Form Approved
OMB No. 0704-0188*

The public reporting burden for this collection of information is estimated to average 1 hour per response, including the time for reviewing instructions, searching existing data sources, gathering and maintaining the data needed, and completing and reviewing the collection of information. Send comments regarding this burden estimate or any other aspect of this collection of information, including suggestions for reducing this burden, to Department of Defense, Washington Headquarters Services, Directorate for Information Operations and Reports (0704-0188), 1215 Jefferson Davis Highway, Suite 1204, Arlington, VA 22202-4302. Respondents should be aware that notwithstanding any other provision of law, no person shall be subject to any penalty for failing to comply with a collection of information if it does not display a currently valid OMB control number.

PLEASE DO NOT RETURN YOUR FORM TO THE ABOVE ADDRESS.

1. REPORT DATE (DD-MM-YYYY) 01-09-2011		2. REPORT TYPE Technical Publication		3. DATES COVERED (From - To)	
4. TITLE AND SUBTITLE Report from the Passive Microwave Data Set Management Workshop				5a. CONTRACT NUMBER	
				5b. GRANT NUMBER	
				5c. PROGRAM ELEMENT NUMBER	
6. AUTHOR(S) E. Armstrong, H. Conover, M. Goodman, B. Krupp, Z. Liu, J. Moses, H. K. Ramapriyan, D. Scott, Boulder; D. Smith, R. Weaver				5d. PROJECT NUMBER	
				5e. TASK NUMBER	
				5f. WORK UNIT NUMBER	
7. PERFORMING ORGANIZATION NAME(S) AND ADDRESS(ES) NASA GSFC, Greenbelt, MD 20771				8. PERFORMING ORGANIZATION REPORT NUMBER	
9. SPONSORING/MONITORING AGENCY NAME(S) AND ADDRESS(ES) National Aeronautics and Space Administration Washington, DC 20546-0001				10. SPONSORING/MONITOR'S ACRONYM(S) NASA	
				11. SPONSORING/MONITORING REPORT NUMBER NASA/CP-2011-215885	
12. DISTRIBUTION/AVAILABILITY STATEMENT Unclassified-Unlimited, Subject Category: 43 Report available from the NASA Center for Aerospace Information, 7115 Standard Drive, Hanover, MD 21076. (443)757-5802					
13. SUPPLEMENTARY NOTES					
14. ABSTRACT Passive microwave data sets are some of the most important data sets in the Earth Observing System Data and Information System (EOSDIS), providing data as far back as the early 1970s. The widespread use of passive microwave (PM) radiometer data has led to their collection and distribution over the years at several different Earth science data centers. The user community is often confused by this proliferation and the uneven spread of information about the data sets. In response to this situation, a Passive Microwave Data Set Management Workshop was held 17-19 May 2011 at the Global Hydrology Resource Center, sponsored by the NASA Earth Science Data and Information System (ESDIS) Project. The workshop attendees reviewed all primary (Level 1-3) PM data sets from NASA and non-NASA sensors held by NASA Distributed Active Archive Centers (DAACs), as well as high-value data sets from other NASA-funded organizations. This report provides the key findings and recommendations from the workshop as well as detailed tabulations of the datasets considered.					
15. SUBJECT TERMS Passive Microwave, Information Systems, Libraries, Earth Sciences, Microwave Imagery, Remote Sensing, Microwave Radiometers, Sea Surface Temperature, Brightness Temperature, EOSDIS, DAAC					
16. SECURITY CLASSIFICATION OF:			17. LIMITATION OF ABSTRACT Unclassified	18. NUMBER OF PAGES 56	19a. NAME OF RESPONSIBLE PERSON Hampapuram Ramapriyan
a. REPORT Unclassified	b. ABSTRACT Unclassified	c. THIS PAGE Unclassified			19b. TELEPHONE NUMBER (Include area code) (301) 614-5356

