

# Development of the Global Ozone Lidar Demonstrator (GOLD) Instrument for Deployment on the NASA Global Hawk

Johnathan W. Hair<sup>1</sup>, Edward V. Browell<sup>1</sup>, Thomas McGee<sup>2</sup>, Carolyn Butler<sup>1</sup>, Marta Fenn<sup>1</sup>, Syed Ismail<sup>1</sup>, Anthony Notari<sup>1</sup>, James Collins<sup>1</sup>, Craig Cleckner<sup>1</sup>, and Chris Hostetler<sup>1</sup>

<sup>1</sup> NASA Langley Research Center, Hampton, VA 23681, Johnathan.W.Hair@nasa.gov

<sup>2</sup> NASA Goddard Space Flight Center, Greenbelt, MD 20771

## ABSTRACT

A compact ozone ( $O_3$ ) and aerosol lidar system is being developed for conducting global atmospheric investigations from the NASA Global Hawk Uninhabited Aerial Vehicle (UAV) and for enabling the development and test of a space-based  $O_3$  and aerosol lidar. GOLD incorporates advanced technologies and designs to produce a compact, autonomously operating  $O_3$  and aerosol Differential Absorption Lidar (DIAL) system for a UAV platform. The GOLD system leverages advanced Nd:YAG and optical parametric oscillator laser technologies and receiver optics, detectors, and electronics. Significant progress has been made toward the development of the GOLD system, and this paper describes the objectives of this program, basic design of the GOLD system, and results from initial ground-based atmospheric tests.

## 1. INTRODUCTION

Global ozone measurements are needed across the troposphere with high vertical resolution to enable comprehensive studies of continental and intercontinental atmospheric chemistry and dynamics which are affected by diverse natural and human-induced processes. The development of a UAV-based GOLD system is an important step in enabling a space-based  $O_3$  and aerosol lidar and for conducting unique UAV-based large-scale atmospheric investigations.

The GOLD system incorporates advanced laser technology developed, in part, under the NASA Laser Risk Reduction Program (LRRP) to produce a compact, autonomously operating  $O_3$  and aerosol DIAL system for a UAV platform. This system also leverages advanced Nd:YAG and optical parametric oscillator (OPO) laser technologies being developed by Fibertek Inc. and ITT Industries under the LRRP and advanced receiver optics and electronics and DIAL control system technologies developed by NASA LaRC and Welch Mechanical Designs. All the GOLD subsystems have been integrated and ground tested at NASA Langley.

The development of the GOLD system was initiated as part of the NASA Earth Science Technology Office

(ESTO) Instrument Incubator Program in December 2005, and great progress has been made towards completing and demonstrating the GOLD system. Development of the OPO nonlinear conversion modules for generating the  $O_3$  DIAL wavelengths of 290 and 300 nm and the aerosol visible wavelength at 532 nm have been completed and lab tested. The initial Nd:YAG laser that was implemented for pumping the OPO is being replaced with a flight proven laser from Fibertek Inc. to improve the alignment stability. A new and compact high speed data acquisition system has been implemented. Welch Mechanical Designs designed and developed a compact, lightweight, and efficient telescope. All the lidar components are being integrated into a pressure controlled box that fits into the lower compartment of the NASA Dryden Global Hawk. Science objectives for the GOLD system, details of the GOLD system design and development, and initial atmospheric ground tests are discussed in the following sections.

## 2. BACKGROUND FOR THE DEVELOPMENT

### 2.1 Enabling Global Atmospheric Science Investigations

The development of the GOLD system is a revolutionary step toward conducting global atmospheric research with UAV platforms, and it is an enabling step in the development of a space-based  $O_3$  and aerosol lidar system. Both of these steps are important contributions to the long-range objectives of NASA's Earth System Science Research Program.

A UAV-based lidar such as GOLD, will be able to conduct large-scale atmospheric science investigations that will complement and extend those currently conducted from the Aura satellite by providing high vertical resolution  $O_3$  and aerosol measurements that can be used to validate measurements from Aura and to observe atmospheric features and processes that take place on vertical scales that are too small to resolve with current passive sensors. In addition, the simultaneous measurements of  $O_3$  and aerosols can provide insights into atmospheric composition, dynamics, and source/sink processes that are unavailable to the passive satellite instruments. A UAV-based  $O_3$  DIAL system will provide a greater opportunity to study global tropospheric and stratospheric  $O_3$  processes, including stratosphere-troposphere exchange,

than can be accomplished through infrequent, major airborne field experiments using large platforms, such as the NASA DC-8 aircraft.

Tropospheric chemistry is considered to be the ‘next frontier’ for atmospheric chemistry, and understanding and predicting the global influence of natural and human-induced effects on tropospheric chemistry will be a major challenge for atmospheric research over the next couple of decades. In particular, obtaining the global distribution of tropospheric O<sub>3</sub> with high vertical resolution (1-3 km) would greatly enhance the understanding of atmospheric processes related to transport, dynamics, O<sub>3</sub> production and loss, atmospheric radiation balance, and photochemistry [1]. The simultaneous high vertical resolution (100 m) measurements of aerosol and cloud distributions along with the O<sub>3</sub> measurements provide important complementary information about air mass types and their origin, evolution, chemistry, and transport as has been demonstrated in many NASA Global Tropospheric Experiment (GTE) field missions (see e.g., [2-5]).

## 2.2 Advancing Airborne Ozone Lidar Technology

The GOLD system uses the DIAL technique for the measurement of atmospheric O<sub>3</sub> profiles and the standard backscatter lidar technique for simultaneous measurement of aerosol scattering ratio profiles [6,7]. The capability of the DIAL technique for atmospheric O<sub>3</sub> and aerosol profiling has been demonstrated with NASA Langley’s Airborne UV DIAL System over the past 29 years (see e.g., [2-9]). This system has participated in 6 stratospheric missions and 24 tropospheric missions to study O<sub>3</sub>, aerosols, and clouds. An example of the measurement capability of this method for O<sub>3</sub> profiling is shown in Fig. 1. This distribution represents a vertical cross section of O<sub>3</sub> measurements obtained from our current airborne UV DIAL system operating simultaneously in the nadir and zenith modes from the NASA DC-8 aircraft flying from California to Costa Rica during the Tropical Composition, Cloud, and Climate Coupling (TC4) Mission conducted during July-August 2007. This figure illustrates the complex combination of dynamics and chemistry that contributes to the O<sub>3</sub> budget in the troposphere and that varies dramatically with latitude and altitude. The transition from mid-latitudes into the tropics across the Intertropical Convergence Zone near 15°N is clearly observed

A complete latitudinal cross section of O<sub>3</sub>, such as the one shown in Figure 1, covering over three times the latitudinal range can be realized with the GOLD system deployed on the Global Hawk from a single flight without data gaps at the aircraft altitude.

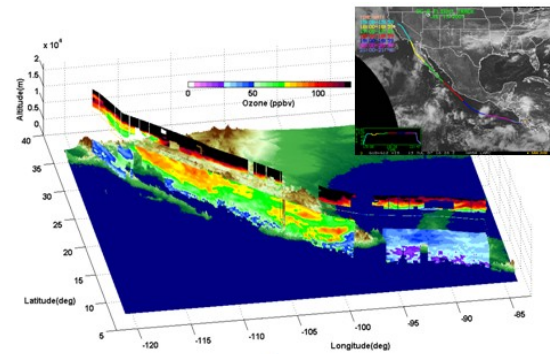


Figure 1. Average O<sub>3</sub> distribution measured from LaRC airborne DIAL covering from California, US to San Jose, Costa Rica during the NASA TC4 mission. The inset shows the GOES visible image and the flight ground track.

## 3. GOLD SYSTEM CHARACTERISTICS

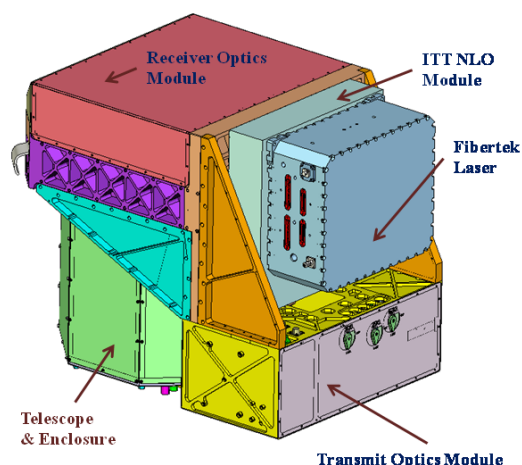
### 3.1 GOLD Overall Characteristics

The objectives of the GOLD system are to 1) use the latest technology available to demonstrate the science capability of an O<sub>3</sub> DIAL lidar from a UAV platform, 2) demonstrate a compact, autonomously operating O<sub>3</sub> DIAL system as a precursor to a space-based DIAL system, and 3) evaluate new laser technologies for DIAL measurements as they are developed.

### 3.2 Description of Key Technologies

The main GOLD lidar parameters are listed in Table 1 for the telescope and laser. A 3-D model of the GOLD instrument is shown in Figure 2 showing the tightly integrated design of the telescope, receiver optics module that includes compact analog detectors and electronics, laser transmitter, and laser beam conditioning and steering optics. The ITT nonlinear optics module includes the OPO and mixing crystals integrated with the Fibertek Inc. Nd:YAG laser to produce the airborne wavelengths of 290 and 300 nm. The 532 nm second harmonic wavelength of the Nd:YAG laser is used for aerosol profiling; three wavelengths are transmitted in total. An all-metal 40-cm diameter by 40-cm tall telescope has been specifically designed and implemented for the receiver to enable integration into the limited height of the Global Hawk external firing.

The receiver optics module includes a narrowband grating to simultaneously separate the two UV transmitted wavelengths and narrowband interference filter to reduce solar background light. Also, compact detectors modules that incorporate custom amplifiers, digitizers and data acquisition electronics are integrated into the receiver module. The transmit optics module includes beam expanders, Risley prisms for beam steering, energy monitors, shutters, and optics to set and control the laser output polarization. The dimension of the instrument head shown in Figure 2 is approximately 72x57x49 cm.



**DIMENSIONS:**  
28.3 x 22.5 x 19.3 inch

Figure 2. Drawing of the GOLD instrument showing the laser, telescope, receiver optics module, and the transmit optics module.

Table 1. Basic Lidar System Parameters. These parameters are provided for the Fibertek Inc. pump laser only. The difference in the parameters between the ITT pump laser and Fibertek laser is due to the laser repetition rate with similar power levels.

Parameter	Value
Manufacturer	Fibertek, Inc., ITT Industries
Type	Custom Seeded Nd:YAG/OPO
Laser Repetition Rate	200 Hz (1000 Hz for ITT pump laser)
Wavelengths	355, 532, 1064 nm
Energy	45 mJ @ 355 nm 35 mJ @ 532 nm 100 mJ @ 1064 nm (OPO pump)
Polarization @ 532nm	Linear (>100:1)
Pulse Width	15 ns
Telescope Dia.	40 cm
Full Field of View	1 mrad

### 3.3 Integrated GOLD system on the Global Hawk.

The GOLD system is designed for integration into the lower compartment of the NASA Global Hawk. A drawing for the layout of the GOLD system integrated into the Global Hawk lower compartment [fairing?] is shown in Figure 3. The GOLD transmitter, receiver, and electronics are housed in a thermally controlled pressure box which is 112x84x63 cm in size. For comparison, the overall system parameters for the GOLD instrument and current airborne DIAL systems are listed in Table 2 showing a significant reduction without a loss in performance.

### 4. INITIAL GOLD GROUND TESTS

Initial up-looking ground tests have been performed during July and August 2009 at NASA LaRC. Ozone, estimated

O<sub>3</sub> uncertainty, and aerosol attenuated backscatter data taken on 1 July 2009 over approximately 5 hours are presented in Figure 4. The O<sub>3</sub> was calculated with a 315 m vertical range and 3-minute time resolution. The estimated uncertainty in the ozone was found to be less than 10% for altitudes less than 6-7 km during this period. A more quantitative comparison with a local ozonesonde measurement on August 17, 2009 is shown in Figure 5. The GOLD results show good agreement with the consistency in the overall features but a slight bias of ~5 ppbv (<10%) in the lower troposphere.

As mentioned previously, the simultaneous measurements of O<sub>3</sub> and aerosols can provide insights into atmospheric composition, dynamics, and source/sink processes. The aerosol backscatter data at 532 nm is shown in Figure 4 and was derived using 15-m vertical range and 10-second time average. The low aerosol loading in the upper troposphere with enhanced ozone is consistent with stratosphere-tropospheric exchange events. In addition, the aerosol scattering shows a thin aerosol layer at 16 km with low aerosol depolarization (not shown), which can possibly be attributed to volcanic plumes from the Sarychev Peak in the Kuril Islands that was active in the latter half of June. These data provide ground based results that demonstrate the initial performance of the GOLD system, which is similar to our current UV DIAL system but with significantly reduced system parameters.

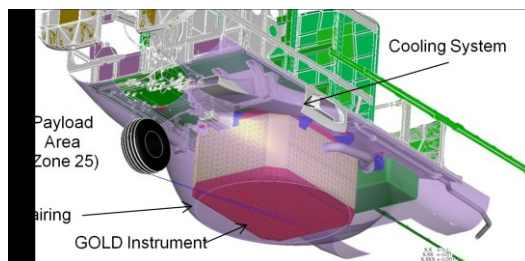


Figure 3. Layout of the GOLD system on the Global Hawk showing the pressure housing in relation to the aircraft fairing and fuselage.

Table 2. Comparison of the NASA LaRC airborne UV DIAL system and GOLD system parameters and measurements.

	UV DIAL	GOLD
Weight (lbs)	2521	780 (926 with pressure boxes)
Power (kW)	10.1	2.6
Volume (m <sup>3</sup> )	3.95	0.68
Measurements:	nadir/zenith DIAL ozone aerosol (532/1064) depolarization (532)	nadir DIAL ozone aerosol (532) depolarization (532)



## 5. SUMMARY

This paper summarizes the current status of the GOLD instrument. Initial ground test results are presented to demonstrate the overall system performance. Future activities are to increase the stability of the laser modules, finalize integration of the instrument into the pressure housing, and integrate the liquid cooling system and a new fairing onto the Global Hawk before a test flight demonstration.

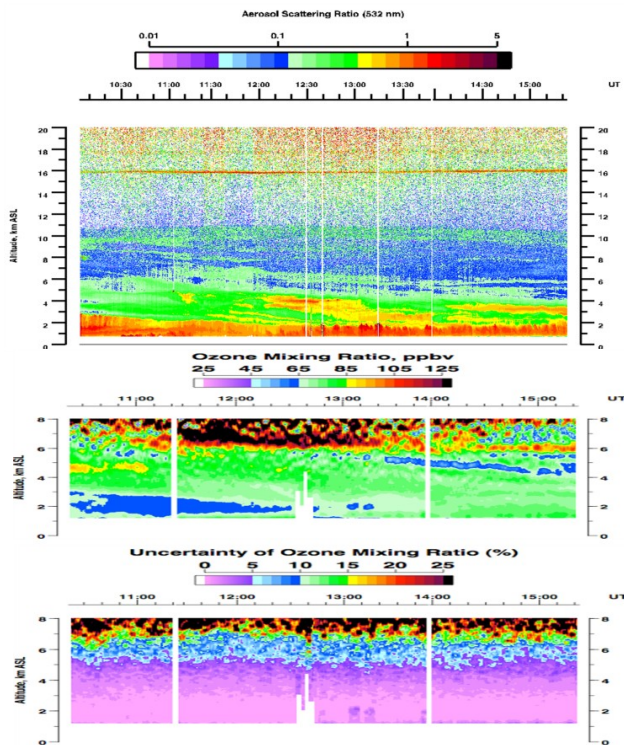


Figure 4. 1 July 2009 GOLD measurements of attenuated aerosol scattering backscatter ratio, ozone, and ozone uncertainty for a 5 hr period from ~10:30 – 15:30 local time in Hampton, Virginia.

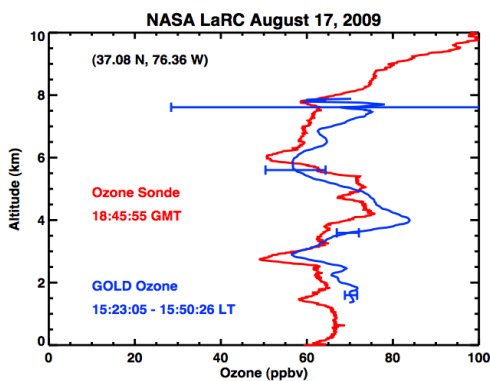


Figure 5. Comparison of co-located and near-time-coincident ozone profiles on 17 August 2009. GOLD measurements ozone (blue), and ozonesonde measurements (red).

## ACKNOWLEDGEMENTS

We acknowledge our industry partners for their important contributions to the GOLD project. ITT Industries in Albuquerque, NM developed the first version of the GOLD pump laser and the nonlinear OPO laser under the ESTO IIP program. They also designed and built the grating based filter system used in the receiver. Fibertek Inc. is currently developing a second generation pump laser based on a separate ESTO IIP project that is currently being implemented into the GOLD system. Welch Mechanical Designs in Belcamp, Maryland provided the mechanical engineering support for the program and designed and built the telescope. We also thank Anne Thompson and her team at Penn State University for providing the ozonesonde data launched from NASA LaRC. This work was funded by NASA Earth Science Technology Office under the Instrument Incubator Program.

## REFERENCES

- [1] National Research Council, Earth Science and Applications from Space: National Imperatives for the Next Decade and Beyond, National Academy Press, Washington, DC, 2007.
- [2] E.V. Browell, et al., "Large-scale air mass characteristics observed over the Western Pacific during summertime," *J. Geophys. Res.*, vol. 101, pp. 1691-1712, 1996.
- [3] E.V. Browell, et al., "Large-scale air mass characteristics observed over the remote tropical Pacific Ocean during March-April 1999: Results from PEM Tropics B Field Experiment," *J. Geophys. Res.*, vol. 106, pp. 32,481-32,501, 2001.
- [4] E.V. Browell, et al., "Ozone, aerosol, potential vorticity, and trace gas trends observed at high latitudes over North America from February to May 2000," *J. Geophys. Res.*, vol. 108(D), 8369, doi:10.1029/2001JD001390, 2003.
- [5] M.A. Fenn, et al., "Ozone and aerosol distributions and air mass characteristics over the South Pacific during the burning season," *J. Geophys. Res.*, vol. 104, pp. 16,197-16,212, 1999.
- [6] E.V. Browell, et al., "NASA multipurpose airborne DIAL system and measurements of ozone and aerosol profiles," *Appl. Opt.*, vol. 22, pp. 522-534, 1983.
- [7] E.V. Browell, "Differential absorption lidar sensing of ozone," *Proc. IEEE*, vol. 77, pp. 419-432, 1989.
- [8] E.V. Browell, S. Ismail, and W.B. Grant, "Differential absorption lidar (DIAL) measurements from air and space," *Appl. Phys.*, vol. 67, pp. 399-410, 1998.
- [9] E.V. Browell, et al., "Large-scale ozone and aerosol distributions, air mass characteristics, and ozone fluxes over the western Pacific Ocean in late-winter/early-spring," *J. Geophys. Res.*, vol. 180(D20), 8805, doi:10.1029/2002JD003290, 2003.
- [10] E.V. Browell, S. Ismail, T.C. McElroy, R.M. Hoff, and A.E. Dudenzak, "Global measurements of ozone and aerosol distributions with a space-based lidar system," *EOS*, AGU Fall Meeting, San Francisco, CA, December 8-12, 1997.