



Swansea University
Prifysgol Abertawe



Cronfa - Swansea University Open Access Repository

This is an author produced version of a paper published in:

Nature Ecology & Evolution

Cronfa URL for this paper:

<http://cronfa.swan.ac.uk/Record/cronfa33241>

Paper:

Nogué, S., de Nascimento, L., Froyd, C., Wilmshurst, J., de Boer, E., Coffey, E., Whittaker, R., Fernández-Palacios, J. & Willis, K. (2017). Island biodiversity conservation needs palaeoecology. *Nature Ecology & Evolution*, 1(7), 0181

<http://dx.doi.org/10.1038/s41559-017-0181>

This item is brought to you by Swansea University. Any person downloading material is agreeing to abide by the terms of the repository licence. Copies of full text items may be used or reproduced in any format or medium, without prior permission for personal research or study, educational or non-commercial purposes only. The copyright for any work remains with the original author unless otherwise specified. The full-text must not be sold in any format or medium without the formal permission of the copyright holder.

Permission for multiple reproductions should be obtained from the original author.

Authors are personally responsible for adhering to copyright and publisher restrictions when uploading content to the repository.

<http://www.swansea.ac.uk/iss/researchsupport/cronfa-support/>

1
2
3
4
5
6
7
8
9
10
11
12
13
14
15
16
17
18
19
20
21
22
23
24
25
26
27
28
29
30

Island biodiversity conservation needs palaeoecology

Sandra Nogué^{1,2*}, Lea de Nascimento^{3,4}, Cynthia A. Froyd⁵, Janet M. Wilmshurst^{4,6}, Erik J. de Boer⁷, Emily E.D. Coffey⁸, Robert J. Whittaker⁹, José María Fernández-Palacios³, Kathy J. Willis^{2,10}

¹Geography and Environment, University of Southampton, Highfield, Southampton SO17 1BJ, United Kingdom

²Oxford Long-Term Ecology Laboratory, Department of Zoology, University of Oxford, Oxford, OX1 3PS, United Kingdom.

³Island Ecology and Biogeography Group, Instituto Universitario de Enfermedades Tropicales y Salud Pública de Canarias (IUETSPC), Universidad de La Laguna (ULL), La Laguna 38200, Canary Islands, Spain.

⁴Long-term Ecology Laboratory, Landcare Research, Lincoln 7640, New Zealand.

⁵Department of Biosciences, Swansea University, Singleton Park, Swansea, SA2 8PP, United Kingdom.

⁶School of Environment, The University of Auckland, Auckland, New Zealand.

⁷Institute for Biodiversity and Ecosystem Dynamics, University of Amsterdam, Sciencepark 904, 1098 XH, Amsterdam, Netherlands.

⁸Department of Biology, University of North Carolina, Asheville, One University Heights Asheville, NC 28804, United States.

⁹School of Geography and the Environment, University of Oxford, Oxford, OX1 3QY, United Kingdom and Center for Macroecology, Evolution and Climate, Natural History Museum of Denmark, University of Copenhagen, Universitetsparken 15, 2100 Copenhagen Ø, Denmark.

¹⁰Royal Botanical Gardens, Kew, Richmond, Surrey, TW9 3AE, United Kingdom.

31 **Abstract**

32 The discovery and colonisation of islands by humans has invariably resulted in their
33 widespread ecological transformation. The small and isolated populations of many
34 island taxa, and their evolution in the absence of humans and their introduced taxa,
35 mean that they are particularly vulnerable to human activities. Consequently, even the
36 most degraded islands are a focus for restoration, eradication, and monitoring
37 programmes to protect the remaining endemic and/or relict populations. Here, we build
38 a framework that incorporates an assessment of the degree of change from multiple
39 baseline reference periods using long-term ecological data. The use of multiple
40 reference points may provide information on both the variability of natural systems and
41 responses to successive waves of cultural transformation of island ecosystems,
42 involving, for example, the alteration of fire and grazing regimes and the introduction of
43 non-native species. We provide exemplification of how such approaches can provide
44 valuable information for biodiversity conservation managers of island ecosystems.

45

46

47

48

49

50

51

52

53

54 **Keywords:** Biodiversity conservation on islands, fire regime, fossils, herbivory, invasive
55 species, multiple baselines, palaeoecology.

56 **Introduction**

57 Island ecosystems have always played a leading role in conservation biology. They are
58 often described as natural laboratories, providing model systems for the testing of
59 evolutionary, ecological, and biogeographic theories^{1,2}. Remote island ecosystems are
60 hotspots of biodiversity, with legacies of relatively recent human impact and native
61 species' extinctions, and therefore provide significant challenges when considering how
62 to conserve biodiversity. They also offer some of the best-suited scenarios for rapidly
63 advancing our understanding of fundamental aspects of human relationships with
64 nature, and of conservation strategies, including restoration and eradication
65 programmes³⁻⁷. Examples of programmes specifically tailored to islands include The
66 Global Island Partnership, the International Union for Conservation of Nature (IUCN)
67 Island Initiative Program, and the Small Island Developing States Network.

68

69 The isolated nature of remote islands is both part of the problem, in creating 'naïve'
70 native ecosystems, especially vulnerable to outside contact, and a positive, in that the
71 natural barriers to colonisation can, for example, enable successful programmes
72 eradicating non-native vertebrates⁵ and/or translocating endangered species. However,
73 success in managing island ecosystems and conserving biodiversity, as well as invasive
74 species eradication, may be contingent upon a sound understanding of an island's
75 specific ecological history. Recent work within restoration ecology has highlighted that
76 ecological history is important, not only to determine the degree of change that has
77 occurred from baselines or reference conditions, but also the level of intervention
78 required to restore an ecosystem towards particular desired states⁸⁻¹⁰. Establishing
79 points in time (and accompanying baseline states) of first human impact can therefore

80 be important for decision-making and provide guidance on what to restore and where,
81 when managing both native and novel ecosystems¹¹⁻¹³.

82

83 Baselines are frequently derived from historical literature or from palaeoecological
84 studies based on biological proxy, fossil or sub-fossil evidence, especially pollen, spores,
85 plant macrofossils and charcoal records^{14,15}. Indeed, numerous decadal to millennial
86 scale time-series have been generated from islands (Figure 1). Collectively, these
87 records provide a rich picture of past environmental change and the ecological impacts
88 of initial and subsequent human settlement of island ecosystems globally (Figure 2)¹⁶⁻¹⁸.
89 Such studies can also provide information on the native/non-native status of particular
90 species, pre-human ecological conditions and how achievable restoration targets may
91 be^{8,11}. As most oceanic islands are relatively recently settled (many >10,000 yrs)
92 compared with continental regions, pre-human baselines can often be more clearly
93 distinguished and dated and such data can be of direct relevance to conservation
94 decisions. A good example is provided by the Hawaiian island of Kaua'i, where fossil
95 pollen data recovered from ancient caves and marshes revealed the character and scale
96 of human-induced ecological transformation and was used in refining a list of
97 appropriate native plants for forest restoration initiatives¹⁹.

98

99 Whereas ecological baselines can be conceived of as a referring to a single state, derived
100 from a particular point in time (e.g. a pre-human baseline), herein we discuss the
101 potential value of using palaeoecological techniques to determine multiple past
102 baselines. For instance, in addition to the consideration of pre-human states reflecting
103 natural variability and responses to environmental stressors (e.g. natural disturbances),
104 we may also identify key points in time where human cultures exerted different types of

105 influences on islands over time, and transformed ecosystems in distinct ways. Such
106 multiple baselines provide invaluable insights and opportunities for conservation
107 practitioners and policymakers and may also be particularly informative for restoration
108 programmes that take both an ecological and cultural perspective^{8,10,16}. The use of fossil
109 pollen data alongside other historical and pre-historical archives on Kaua'i again
110 provides illustration, as efforts have been made to develop management and
111 interpretive programmes for centuries-old working cultural landscapes owned by the
112 National Tropical Botanical Garden and on other privately owned sites¹⁹.

113

114 In this Perspective, we select three relevant topics that are closely related to human
115 colonisation and subsequent activities and each of which have been shown to have
116 profound impacts on island ecosystems (Table 1)^{1-7,19}: 1) invasive and non-native
117 species, 2) altered fire regimes and, and 3) altered grazing regimes. Using case studies
118 from islands that draw particularly upon plant microfossils and charcoal records, we
119 describe how palaeoecological data and the reconstruction of past baselines can be
120 applied to inform and improve management plans for island ecosystems.

121

122 **1. Invasive and non-native species**

123 The distinction between 'native' and '(alien) non-native' species and determination of
124 the 'natural range' of a species when considering longer timescales can become the
125 subject of much philosophical debate. Pragmatically, however, two approaches
126 dominate in the restoration ecology literature: 1) humans as the agency for introduction
127 and 2) the historic Holocene species' range²⁰. These distinctions can often be much
128 more clearly drawn on islands in contrast with continental ecosystems, as human
129 arrival times are generally both more recent and more precisely known. In the absence

130 of definitive data, the status determination of non-native plant species on islands is
131 often based on conjecture, derived from a combination of factors including: date and
132 site of first recorded presence (particularly post-European settlement); **non-native**
133 status designations in neighbouring regions; active change in current species
134 distributions; ability to transform habitats; individual species' characteristics, including
135 association with humans and history as a 'weed'^{21,22}.

136

137 Key questions in any ecological restoration programme are which species should be
138 conserved, which are priorities for eradication, and which should be closely monitored
139 for potential deleterious ecological future impacts⁵. Palaeoecological methodologies such
140 as the analysis of **plant macro- and microfossils (such as pollen and phytoliths)**, and
141 preserved DNA can be powerful tools, particularly when used in conjunction with
142 historical evidence, to determine the provenance of plant species on islands, e.g. to
143 determine whether they are native, historical or more recent introductions and to
144 provide insight to address conservation management questions^{e.g.20,23,24} through:

- 145 • Analysis of native species' ranges and historical distributions²⁵.
- 146 • Developing clear criteria for designation of **non-native** species status²⁶.
- 147 • Resolving the origin of 'cryptogenic species' (species which cannot be reliably
148 classed as either native or non-native)²⁷.
- 149 • Analysing the origin, dispersal, and rate of spread of invasive species over
150 time^{24,28}.
- 151 • Assessing the long-term impact of (invasive) **non-native** species on native
152 species.
- 153 • Predicting future outcomes of invasions and responses to environmental
154 change^{24,29}.

155

156 For example, Wilmshurst *et al.*²⁸ combined palaeoecological analyses and historical
157 records to confirm the **non-native** status of the daisy tree (*Olearia lyalli*) in the
158 Subantarctic Auckland Islands. Their results indicate that although endemic to the New
159 Zealand region, *O. lyalli* became established in these remote islands c. 1807–1810,
160 probably facilitated by localized habitat disturbances associated with European sealers
161 (Figure 3). Similarly, in an example from the Galápagos Islands, palaeoecological
162 analyses revealed that nine plant species presumed to be either introduced after
163 European discovery of the islands in 1597 or of doubtful native status were, in fact,
164 native to the archipelago^{21,30}. One of these species, *Hibiscus diversifolius*, an identified
165 ‘habitat transformer’ appearing to be expanding its distributional range, had previously
166 been considered for potential control or eradication. In addition, palaeoecological
167 analyses in Mauritius also recorded over a dozen plant species that are currently not
168 considered native to this Indian Ocean island³¹. Most of these taxa, including several
169 palm tree species, had been extirpated from the island prior to the first reliable
170 vegetation surveys of the island, less than two centuries following first human
171 colonisation. These species were abundant in pre-human ecosystems and illustrate a
172 considerable proportion of ‘unknown lost’ biodiversity^{e.g.31,32}.

173

174 In addition to recognition of ‘lost species’ through plant microfossil identification,
175 syntheses of palaeobotanical, historical, ecological and molecular evidence have also
176 been increasingly used to resolve the conservation status of species with cryptic
177 origins^{6,33-35} for example **Krauss’ clubmoss** (*Selaginella kraussiana*) in the Azores³³ and
178 eastern bluebirds (*Sialia sialis bermudensis*) on Bermuda⁶. However, many oceanic
179 islands now have high numbers and proportions of species that are considered to be

180 non-natives, in many cases outnumbering native species. Few would argue that all such
181 species should be targeted for control or eradication: many are valued by human
182 societies as food plants, for aesthetic reasons, or for their ecological functions, in some
183 cases replacing or supplementing extinct (or extirpated) native species e.g. 16.

184

185 From a biodiversity perspective, we may also use palaeo-data to address how human
186 colonisation and subsequent cultural phases, such as the introduction of livestock, crops
187 and new landuse techniques have influenced the abundance of particular island species
188 over time, recognizing that there may be winners as well as losers. Unique Island
189 species/subspecies may even have developed as a result of the genetic divergence of an
190 anthropogenically introduced or facilitated founder species. An example of this is the
191 Canarian Egyptian vulture, a genetically distinct, insular population of the Endangered
192 (IUCN) Egyptian vulture (*Neophron percnopterus*). Genetic analyses indicate that
193 vultures first colonized the Canary Islands 2500 years ago³⁶, a date coincident with the
194 timing of human colonisation of the archipelago determined from archaeological
195 remains. The vultures are believed to have colonised the islands naturally, but the
196 colonisation was likely facilitated by the introduction of domesticated livestock, as
197 previously suitable food sources were lacking³⁶.

198

199 The role of long-term ecological data (spanning palaeoecological and long-term
200 population monitoring studies) can thus be much more than simply determining
201 whether colonisation was anthropogenic, but also to include quantitative information
202 on changing abundances, distribution and response to environmental change within the
203 island system, and the processes explaining present-day island biodiversity.

204

205 2) Changes in fire regime

206 Humans have modified fire regimes in most ecosystem types around the world, as they
207 have colonised and increased in abundance over time³⁷. On islands, human
208 modifications of the fire regime typically occurred much later than in continental
209 regions, especially on islands where human presence is more recent (e.g. past 500/5000
210 years) and where natural ignitions were rare³⁸. Knowledge of long-term fire ecology is
211 fundamental to understanding the natural variability of fire regimes (fire history) and
212 the responses and resilience of ecosystems to fire (both natural and human ignited). On
213 islands where fire was a naturally occurring disturbance before human arrival, resource
214 managers face a complicated scenario. **They must consider whether fires should be**
215 **suppressed or prescribed in particular ecosystems, what the long-term ecosystem**
216 **responses to a particular fire regime will be, and whether post-fire restoration is**
217 **necessary**. Consequently, there is an increasing awareness among scientists and
218 managers that long-term research, including various forms of palaeoecological data,
219 holds significance for contemporary fire management policy³⁹.

220

221 Current management of forest fires consists mainly of prevention (management of fuel),
222 control (fire suppression), and recovery (ecosystem restoration). Palaeoecological
223 proxies such as charcoal, pollen, and fungal spores found in sediments, and tree rings
224 with fire scars, among other indicators, provide information on different spatial-
225 temporal resolutions of fire occurrence and fire regime characteristics³⁹. In addition,
226 these datasets allow reconstructions of both fire regimes and vegetation dynamics, and
227 can be used to address key issues related to fire-ecosystem interactions such as:

- 228 • Determining natural fire regimes on islands (i.e. caused by volcanism, lightning
229 strikes), providing a reference for resilience to fire on islands where fire was

230 uncommon or rare before human arrival, or to emulate fire suppression and
231 prescribed burning on islands where fire was an important and naturally
232 common form of disturbance before human arrival⁴⁰.

233 • Differentiating between natural and cultural fire regimes⁴¹, i.e. how have fire
234 regimes changed over time following human arrival?

235 • Determining ecosystem thresholds in response to fire (i.e. how or if species
236 recover after repeated fire) and the necessity to intervene through
237 restoration^{42,43}.

238 • Assessing the role of other anthropic disturbances on fire behaviour such as,
239 invasive species, climate change, forest logging, landscape fragmentation, and the
240 combined effects on ecosystems^{43,44}.

241

242 Several palaeoecological studies have shown the applicability of long-term
243 reconstructions in fire ecology and management on islands. For example, in New
244 Zealand, fossil charcoal records from lakes in the South Island indicate that severe fires
245 occurred soon after initial settlement by the indigenous Māori, resulting in significant
246 reduction of the native forest and subsequent soil erosion⁴⁵. Charcoal analysis of high
247 temporal resolution, from multiple sites, allowed the establishment of a robust fire
248 chronology before and after Māori arrival (in the 13th century). The reconstructions
249 showed that fire was rare and infrequent before human arrival, and rapidly increased in
250 frequency and extent following initial human arrival, with the development of a novel
251 anthropogenic fire regime, with fires every 50–100 years, a pattern sustained until
252 European contact, when fire frequency increased again⁴⁶. Some understanding of spatial
253 variation was also achieved, with key predictors of forest loss during the initial burning
254 period in New Zealand relating to gradients in moisture and topography rather than

255 human behaviour; the mere introduction of a novel anthropogenic ignition source made
256 deforestation of New Zealand and most of other Pacific islands inevitable⁴⁷. The virtual
257 absence of fires in the immediate period prior to human arrival (pre-Māori) and the
258 rapid replacement of trees by ferns, shrubs and grasses after the initial burning period,
259 indicate that although native forests were paradoxically highly flammable, they are not
260 adapted or resilient to frequent and repeated anthropogenic fires. There are other cases
261 where the charcoal record clearly shows different fire regimes associated with specific
262 periods of human occupation. For instance, in Hispaniola, the second largest island in
263 the Caribbean, there is evidence that natural fires occurred within dry forests, where
264 several tree species (e.g. *Pinus occidentalis*) are fire-adapted⁴⁸. This natural fire regime
265 was significantly modified from ca. 5400 cal. years BP, coinciding with the occurrence of
266 early settlers in the island. Following European settlement, fires became generally less
267 frequent than during the pre-Columbian phase. Another key example is provided by
268 pollen and charcoal data from Tenerife in the Canary Islands (Figure 4), where two
269 burning baselines can be linked with human arrivals: 1) **the first colonists from North**
270 **Africa** and 2) Europeans. Before human arrival the concentration of charcoal was
271 relatively low in Tenerife. After initial settlement fires increased in frequency, with an
272 associated decline and later extinction of some tree species (e.g. *Quercus* and
273 *Carpinus*)³².

274

275 Finally, there are **island** ecosystems that are known to be dependent on fire. Black pine
276 woodlands in Corsica are a key example of such a fire-dependent system: a high-
277 resolution charcoal record, together with plant macrofossils, has revealed that this fire-
278 prone ecosystem has persisted and very likely been favoured by frequent fires

279 occurring on the island during the last 13,200 years, both under naturally ignited and
280 human-induced fire regimes⁴⁹.

281

282 **3) Herbivore density over time**

283 The impacts of long-term herbivory by introduced taxa on island ecosystems remain the
284 subject of debate^{50,51}. Several authors have argued for the eradication of non-native
285 herbivores (e.g. feral goats and rabbits) to promote the conservation of native
286 vegetation⁵²⁻⁵⁴. Others have argued that herbivory provides the only means to preserve
287 certain cultural ecosystems, such as agroforestry systems that depart from the pre-
288 human baseline but nonetheless are valued for biodiversity and/or cultural values⁵⁵.
289 Herbivores can also be important ecosystem engineers on islands, altering fire and
290 disturbance regimes through changes in availability of biomass^{17,56,57}, or helping to
291 control plant invasions^{58,59}. It has been shown that eradication of introduced herbivores
292 can be successful in many islands⁵³ with significant conservation benefits^{5,60}. However,
293 in certain contexts, the eradication or exclusion of non-native herbivores may entail
294 some negative consequences, for example, through perverse outcomes such as the
295 increase in rat populations and their associated impacts upon e.g. nesting birds, seeds,
296 and invertebrates⁶¹, or unexpected cascading effects facilitating the increase of invasive
297 plant species⁵⁹. Therefore, techniques such as trapping, hunting, biocontrol, or any
298 combination of them to remove herbivores from a particular site may be unsuccessful if
299 not carefully coordinated and implemented^{62,63}. Finally, native herbivores occur also on
300 many islands worldwide and their decline or extinction after human arrival has had
301 consequences on ecosystem dynamics⁶⁴. Palaeoecological proxies (fossil pollen, fungal
302 spores, bones assemblages, aDNA in sediments, and coprolites) can provide information

303 to help understand and manage both native and **non-native** herbivores in island
304 ecosystems by:

- 305 • Determining whether large native herbivores (e.g. tortoises, rodents, birds) have
306 been extirpated in the past from some islands but introduced to others, and
307 whether population fluxes and extinctions have been anthropogenic and/or
308 natural in origin.
- 309 • Allowing the rate and pattern of herbivore introduction over time to be
310 assessed²⁵.
- 311 • **Demonstrating** the long-term impact of changes in herbivore population on
312 native ecosystems (e.g.⁶⁵).

313 **Determining when** herbivores were introduced to an island is also relevant to
314 understand the role of herbivory and its impact upon vegetation⁵⁶. In this context, the
315 coprophilous genus of fungi *Sporormiella* provides a powerful tool to trace changing
316 herbivory regimes and when coupled with fossil pollen records, the resulting impact on
317 plant diversity^{18,65,66}. Spores of these dung-affiliated taxa are considered to be one of the
318 most broadly applicable palaeoecological proxies for quantifying herbivore densities
319 because of their low dispersal capacity⁶⁶⁻⁶⁸. *Sporormiella* and other coprophilous dung
320 fungi are useful for tracing mammalian herbivores on islands (e.g.^{65,69}), as well as for
321 native avian and reptile herbivores on islands that were almost free of terrestrial
322 mammals before human arrival (for example all the Polynesian islands, Mauritius, and
323 Galápagos). *Sporormiella* has been successfully used to identify both native avian
324 herbivores, and introduced herbivore presence in New Zealand peat records¹⁸, **and it**
325 **has been used in studies** of the decline of giant tortoise populations in the Galápagos
326 Islands, **revealing the** previously unappreciated impact of this decline on wetland
327 **habitats**¹⁷. *Sphagnum* bogs currently found in the Galápagos uplands were revealed to

328 have developed only over the last 500 years, replacing former open-water wetland
329 habitats. *Sporormiella* data indicate that giant tortoises were formerly present at these
330 sites. The authors postulate that wallowing tortoises helped maintain open water
331 conditions; but as tortoise populations declined throughout the historic period, this led
332 to a series of cascading ecological impacts with the conversion of wetlands to *Sphagnum*
333 bogs and resultant deleterious impact on wetland-dependent species.

334

335 In many islands, early (pre-historic) human colonists introduced commensal mammals
336 such as pigs (*Sus domesticus*), goats (*Capra hircus*), sheep (*Ovis aries*), rats (*Rattus* spp.),
337 and rabbits (*Oryctolagus cuniculus*). These introductions typically had significant
338 negative impacts on the vegetation^{32,70}, promoting increased erosion, and sometimes
339 being implicated in the extinction of native fauna as, for example, species of avifauna in
340 Macaronesia (e.g.⁷¹), and of many small birds on Pacific islands^{72,73}. Native island
341 herbivores usually fulfil an important role in their ecosystems, mostly by control of
342 biomass, influencing landscape heterogeneity, seed-dispersal and nutrient cycling³.
343 Whereas remote oceanic islands mostly lacked terrestrial mammals prior to human
344 colonisation, many less remote or past land-bridge islands did possess their own
345 indigenous assemblages of terrestrial mammals (see⁷⁴). Many of these island herbivores
346 experienced reduction of their population size, population collapse, and extinction
347 following human colonisation. On theoretical and empirical grounds, we know that the
348 removal (or addition) of a major trophic level or function has wide-ranging impacts on
349 ecosystem process and form, often out of proportion to the number of extinctions
350 initially involved. For example, palaeoecological studies from Mauritius show that the
351 now extinct dodo and two species of giant tortoise lived in dense populations in the
352 coastal lowlands⁷⁵. These populations experienced regular environmental hazards from

353 tropical storms and seasonal droughts⁷⁶. A prolonged drought 4200 years ago caused a
354 mass death in the Mare aux Songes⁷⁶. This wetland was the primary source of drinking
355 water in the southwest of the island, as open freshwater is scarce in the Mauritian
356 lowlands due to its recent basaltic nature. In excess of 100,000 giant tortoise and dodos
357 died within 100 years when decreased precipitation caused **salinization** and algal
358 blooming. In another example from an Alaskan island, it has been shown that the
359 extinction of the mammoth population on St. Paul also related to diminished freshwater
360 availability combined synergistically with shrinking island area and regional climate
361 change, in this case entirely independently of and before human colonisation⁷⁷. These
362 examples show how larger vertebrate species, especially those of **former** land-bridge
363 islands, have been subject to fluctuations in resources (especially related to water and
364 island size), of large ecological impact, independent of human action. This also serves to
365 highlight the importance of developing longer-term chronologies of changing island
366 environments and carrying capacities in order to develop understanding of the
367 resilience of insular fauna and systems to environmental change.

368

369 **Future directions: towards the integration of palaeoecological data in**
370 **conservation frameworks for island ecosystems**

371 It is apparent from the examples we have provided that the choice of baseline or
372 reference condition could have **significance for conservation targets and strategy, and**
373 **hence that identification of multiple baselines and assessment of natural variability in**
374 **response to past change should be important goals of conservation palaeoecologists^{8,19}.**

375 The complexity of managing island ecosystems varies depending on what baseline(s)
376 **is/are** used, and **what goals are prioritized**, e.g. 1) a functioning and biodiverse
377 ecosystem; 2) a particular cultural landscape, or 3) **restoration of** a pre-human

378 ecosystem. This complexity opens an important knowledge gap, as in many island
379 ecosystems management decisions usually occur without knowledge of their pre-
380 human vegetation and faunal baselines, and without a direct measure of ecosystem
381 change through time¹⁴. In this context, the potential level of intervention and the
382 associated implementation costs are unknown. For example, in figure 3 we illustrate the
383 case of Poor Knights islands in New Zealand where a complete compositional turnover
384 from the pre-human baseline was reported, including the extirpation of a dominant
385 conifer from the Podocarpaceae family (*Dacrydium cupressinum*) and a palm tree
386 (*Rhopalostylis*). On this island, a novel (but native) and successional angiosperm-
387 dominated forest (*Metrosideros*) is currently dominant and there is no modern
388 equivalent of the pre-human conifer- and palm- dominated forests on any other
389 northern offshore New Zealand island¹⁶. Although fossil pollen and aDNA data show
390 that the current ecosystem is significantly altered from the pre-human baseline, in this
391 case the analyses can be used to suggest that accepting the novel successional
392 ecosystem with no further intervention may be more beneficial and cost-effective than
393 trying to restore the vegetation to its pre-human baseline.

394

395 In addition, the notion that multiple baselines may each be valued and part of the
396 cultural and biological heritage of an island and its peoples, and thus worthy of
397 consideration by managers in a conservation and landscape management (and tourist
398 and recreation) context is one that arguably deserves wider attention. Lyver *et al*
399 (2015)¹⁰ present an example where palaeoecological data about past ecological states
400 was integrated with traditional knowledge to help island managers inform their
401 restoration goals. This is relevant if we aim to recognise the long-term role of humans in
402 re-shaping island ecosystems and that managing to conserve particular cultural

403 landscapes may have a place within an overarching conservation strategy. Multiple
404 baselines can guide managers interested in restoring some parts of their islands to pre-
405 human vegetation baselines in order to enhance native biodiversity, while also allowing
406 other areas to be developed for cultural purposes such as harvesting or traditional
407 activities, which can also often be compatible with healthy populations of native species.

408

409 Palaeoecological records and the multiple baseline framework also help to inform the
410 likely trajectories of future natural successions and to evaluate pre-human responses of
411 the vegetation to natural disturbances⁷⁸. For example, detailed Holocene plant
412 microfossils and sediment records can document the response of vegetation to a range
413 of natural disturbances over time and allow these to be compared with the more recent
414 impacts of human arrival on an island. As such records can reveal the time taken for
415 successions to take place and for ecosystems to recover to their pre-disturbed state
416 after a natural disturbance (e.g., fire, storms, volcanism, etc.), they can provide
417 important information about ecosystem resilience, especially when they have occurred
418 under similar climatic conditions to the present⁷⁹. This is illustrated in the Poor Knights
419 Island records, where the pre-human vegetation had a high beta-diversity and the forest
420 composition remained tightly homogeneous despite disturbance from volcanism¹⁶. In
421 contrast, following human arrival, beta-diversity declined and the vegetation
422 composition not only diverged completely away from its pre-human baseline, but
423 became highly variable, suggesting decreasing resilience to disturbance.

424

425 On Alexander Selkirk Island (Juan Fernández Islands, Chile), the palaeo-pollen records
426 show that although the vegetation communities (e.g. subalpine heath-shrubland) were
427 highly dynamic over millennial to decadal timescales, all taxa persisted through periods

428 of rapid and significant climate change, including the lowering of sea level by c. 135 m at
429 the last glacial maximum. However, following European arrival in the 16th century, the
430 next four centuries have seen drastic reductions in native species abundance and
431 diversity as a result of a novel fire regime and the introduction of goats, and of invasive
432 plant species (e.g. *Rumex acetosella*)⁸⁰. Finally, Wood *et al*⁶⁵ identified a clear link
433 between introduced mammalian herbivores and vegetation change in the dune system
434 on the uninhabited sub-Antarctic Enderby Island, in the Auckland Island archipelago⁶⁵.
435 Here, in the 19th century, after humans introduced rabbits, pigs, goats, cattle, and sheep,
436 intense grazing pressure caused a rapid decline of palatable native tussock grasses (*Poa*
437 *litorossa*) and megaherbs, which were replaced with an exotic sward community. As the
438 dates of introduced animal eradications from the islands are known, and could be
439 pinpointed in the age–depth profiles of the pollen and dung fungal spore records, cattle
440 and rabbits could be identified as the key drivers of vegetation change. The records also
441 showed that the native palatable species re-established within years of their removal
442 from the island. These examples and many others appear to suggest a consistent impact
443 on vegetation variability when humans settle islands. However, outcomes are varied
444 and thus further research is needed to understand the links between vegetation change
445 and specific drivers of change (e.g. fires, invasive plant species, herbivory or a
446 combination).

447

448 We have reviewed examples where palaeoecological records can, and should, be used to
449 complement conservation strategies and management frameworks. Good sources of
450 palaeoecological information are the online databases such as Neotoma
451 (<http://www.neotomadb.org>) and the European Pollen Database
452 (<http://www.europeanpollendatabase.net/index.php>). These datasets are continually

453 growing as new data are organized and made available. Although the availability of
454 palaeoecological records for smaller and more remote endemic-rich islands is limited,
455 the information can provide a solid first step to determine, for example, pre-human
456 floral and faunal states, the category of invasive and native species, fire regimes, and the
457 impacts of **non-native** herbivores. By our estimation, at least 155 fossil pollen datasets
458 are currently publically available from island ecosystems and there are many more
459 faunal reconstructions from sediment and cave deposits. In addition, there is also a
460 Global charcoal database (<https://www.paleofire.org/>) that includes 35 “palaeofire
461 datasets” from islands (Figure 1).

462

463 To maximize the value of palaeoecological data in island conservation we need to
464 incorporate **the following considerations**: 1) how to more effectively disseminate
465 knowledge about the legacy of a landscape in a manner that will influence the design of
466 planning frameworks for biodiversity conservation; and 2) the limitations of each
467 palaeoecological proxy, such as low taxonomic and temporal resolution, and potential
468 bias towards islands with suitable conditions for fossil preservation. Finally, we
469 advocate establishing routine palaeoecological investigations involving fossil proxies
470 and other biomarkers, as a key step in developing science-based evidence for
471 biodiversity conservation plans for island ecosystems, whether focused on restoration,
472 eradication, or the acceptance of novel ecosystems⁸¹⁻⁸³. Such data can lead to a more
473 flexible view on the management of future ecosystems that now include humans and
474 their introduced taxa, and to better-informed debate on the type of nature to be
475 conserved or restored.

476

477

478 **Correspondence author**

479 Sandra Nogué, Geography and Environment, University of Southampton, Highfield,
480 Southampton SO17 1BJ, United Kingdom

481

482 **Acknowledgements**

483 We thank the participants of the Island Biology conference 2014 and 2016 for many
484 animated discussion on this topic; **and the journal's reviewers for valuable feedback.**

485 S.N. was supported by the VISTA programme from the Norwegian Academy of Science
486 and Letters (Project number 6158). L.d.N. was supported by the European Union's
487 Horizon 2020 research and innovation programme under the Marie Skłodowska-Curie
488 grant agreement No 700952. J.M.F.P. and L.d.N. attendance to the Island Biology
489 Conferences 2014 and 2016 was supported by the University of La Laguna through the
490 "Campus Excelencia Atlántico Tricontinental ULL-ULPGC" and the "Ayudas a Proyectos
491 Puente al Plan Estatal de I+D+I, Plan Propio de Investigación 2016", respectively. C.A.F.
492 was supported by the Climate Change Consortium of Wales. J.M.W. was supported by
493 Core Funding for Crown Research Institutes, from the New Zealand Ministry of
494 Business, Innovation and Employment's Science and Innovation Group.

495

496 **Author contributions**

497 S.N. lead the review and wrote the paper together with all authors: L.d.N., C.F., J.M.W.,
498 E.d.B., E.E.D.C., R.J.W., J.M.F.P. and K.J.W. All authors contributed in the discussion.

499

500 **References**

501

502 1 Caujapé-Castells, J. *et al.* Conservation of oceanic island floras: Present and future
503 global challenges. *Perspectives in Plant Ecology, Evolution and Systematics* **12**, 107-
504 129, doi:http://dx.doi.org/10.1016/j.ppees.2009.10.001 (2010).

505 2 Vitousek, P. M. Oceanic islands as model systems for ecological studies. *Journal of*
506 *Biogeography* **29**, 573-582, doi:10.1046/j.1365-2699.2002.00707.x (2002).

507 3 Kaiser-Bunbury, C. N., Traveset, A. & Hansen, D. M. Conservation and restoration of
508 plant–animal mutualisms on oceanic islands. *Perspectives in Plant Ecology, Evolution*
509 *and Systematics* **12**, 131-143, doi:http://dx.doi.org/10.1016/j.ppees.2009.10.002
510 (2010).

511 4 Kueffer, C. *et al.* A global comparison of plant invasions on oceanic islands.
512 *Perspectives in Plant Ecology, Evolution and Systematics* **12**, 145-161,
513 doi:http://dx.doi.org/10.1016/j.ppees.2009.06.002 (2010).

514 5 Jones, H. P. *et al.* Invasive mammal eradication on islands results in substantial
515 conservation gains. *Proceedings of the National Academy of Sciences* **113**, 4033-
516 4038, doi:10.1073/pnas.1521179113 (2016).

517 6 Avery, J. D., Fonseca, D. M., Campagne, P. & Lockwood, J. L. Cryptic introductions
518 and the interpretation of island biodiversity. *Molecular Ecology* **22**, 2313-2324,
519 doi:10.1111/mec.12236 (2013).

520 7 Whittaker R.J., & Fernández-Palacios J.M. *Island biogeography: ecology, evolution,*
521 *and conservation.* (Oxford University Press, Oxford, 2007).

522 8 Jackson, S. T. & Hobbs, R. J. Ecological restoration in the light of ecological history.
523 *Science* **325**, 567-569, doi:10.1126/science.1172977 (2009).

524 9 Bellingham, B.J. *et al.* New Zealand island restoration: seabirds, predators, and the
525 importance of history. *New Zealand Journal of Ecology* **34**, 115-136 (2010).

526 10 Lyver, P. O. B. *et al.* Looking back for the future: local knowledge and palaeoecology
527 Inform biocultural restoration of coastal ecosystems in New Zealand. *Human Ecology*
528 **43**, 681-695, doi:10.1007/s10745-015-9784-7 (2015).

529 11 Burney, D. A. Tropical islands as paleoecological laboratories: gauging the
530 consequences of human arrival. *Human Ecology* **25**, 437-457,
531 doi:10.1023/A:1021823610090 (1997).

532 12 Hobbs, R. J., Higgs, E. & Harris, J. A. Novel ecosystems: implications for conservation
533 and restoration. *Trends in Ecology & Evolution* **24**, 599-605,
534 doi:http://dx.doi.org/10.1016/j.tree.2009.05.012 (2009).

535 13 Dietl, G. P. *et al.* Conservation paleobiology: leveraging knowledge of the past to
536 inform conservation and restoration. *Annual Review of Earth and Planetary Sciences*
537 **43**, 79 (2015).

538 14 Gillson, L., Ladle, R. J. & Araújo, M. B. in *Conservation Biogeography*, 31-44 (John
539 Wiley & Sons, Ltd, 2011).

540 15 Willis, K. J., Bailey, R. M., Bhagwat, S. A. & Birks, H. J. B. Biodiversity baselines,
541 thresholds and resilience: testing predictions and assumptions using
542 palaeoecological data. *Trends in Ecology & Evolution* **25**, 583-591,
543 doi:http://dx.doi.org/10.1016/j.tree.2010.07.006 (2010).

544 16 Wilmshurst, J. M. *et al.* Use of pollen and ancient DNA as conservation baselines for
545 offshore islands in New Zealand. *Conservation Biology* **28**, 202-212,
546 doi:10.1111/cobi.12150 (2014).

547 17 Froyd, C. A. *et al.* The ecological consequences of megafaunal loss: giant tortoises
548 and wetland biodiversity. *Ecology Letters* **17**, 144-154, doi:10.1111/ele.12203 (2014).

- 549 18 Wood, J. R., Wilmshurst, J. M., Worthy, T. H. & Cooper, A. Sporormiella as a proxy for
550 non-mammalian herbivores in island ecosystems. *Quaternary Science Reviews* **30**,
551 915-920, doi:http://dx.doi.org/10.1016/j.quascirev.2011.01.007 (2011).
- 552 19 Burney, D. A. & Burney, L. P. Paleoecology and “inter-situ” restoration on Kaua'i,
553 Hawai'i. *Frontiers in Ecology and the Environment* **5**, 483-490, doi:10.1890/070051
554 (2007).
- 555 20 Callicott, J. B. The pragmatic power and promise of theoretical environmental ethics:
556 forging a new discourse. *Environmental Values* **11**, 3-25,
557 doi:10.3197/096327102129340957 (2002).
- 558 21 van Leeuwen, J. F. N. *et al.* Fossil pollen as a guide to conservation in the Galápagos.
559 *Science* **322**, 1206-1206, doi:10.1126/science.1163454 (2008).
- 560 22 Delisle, F., Lavoie, C., Jean, M. & Lachance, D. Reconstructing the spread of invasive
561 plants: taking into account biases associated with herbarium specimens. *Journal of*
562 *Biogeography* **30**, 1033-1042, doi:10.1046/j.1365-2699.2003.00897.x (2003).
- 563 23 Cañellas-Boltà, N., Rull, V., Sáez, A., Prebble, M. & Margalef, O. First records and
564 potential palaeoecological significance of *Dianella* (Xanthorrhoeaceae), an extinct
565 representative of the native flora of Rapa Nui (Easter Island). *Vegetation History and*
566 *Archaeobotany* **23**, 331-338, doi:10.1007/s00334-014-0432-8 (2014).
- 567 24 Froyd, C. A. & Willis, K. J. Emerging issues in biodiversity & conservation
568 management: The need for a palaeoecological perspective. *Quaternary Science*
569 *Reviews* **27**, 1723-1732, doi:http://dx.doi.org/10.1016/j.quascirev.2008.06.006
570 (2008).
- 571 25 Willis, K. J. *et al.* How can a knowledge of the past help to conserve the future?
572 Biodiversity conservation and the relevance of long-term ecological studies.
573 *Philosophical Transactions of the Royal Society of London B: Biological Sciences* **362**,
574 175-187, doi:10.1098/rstb.2006.1977 (2007).
- 575 26 Bean, A. R. A new system for determining which plant species are indigenous in
576 Australia. *Australian Systematic Botany* **20**, 1-43,
577 doi:http://dx.doi.org/10.1071/SB06030 (2007).
- 578 27 Carlton, J. T. Biological invasions and cryptogenic species. *Ecology* **77**, 1653-1655,
579 doi:10.2307/2265767 (1996).
- 580 28 Wilmshurst, J. M., McGlone, M. S. & Turney, C. S. M. Long-term ecology resolves the
581 timing, region of origin and process of establishment for a disputed alien tree. *AoB*
582 *Plants* **7**, doi:10.1093/aobpla/plv104 (2015).
- 583 29 Benning, T. L., LaPointe, D., Atkinson, C. T. & Vitousek, P. M. Interactions of climate
584 change with biological invasions and land use in the Hawaiian Islands: Modeling the
585 fate of endemic birds using a geographic information system. *Proceedings of the*
586 *National Academy of Sciences* **99**, 14246-14249, doi:10.1073/pnas.162372399
587 (2002).
- 588 30 Coffey, E. E. D., Froyd, C. A. & Willis, K. J. When is an invasive not an invasive?
589 Macrofossil evidence of doubtful native plant species in the Galápagos Islands.
590 *Ecology* **92**, 805-812, doi:10.1890/10-1290.1 (2011).
- 591 31 de Boer, E. J. *et al.* Multi-proxy reconstruction of environmental dynamics and
592 colonization impacts in the Mauritian uplands. *Palaeogeography, Palaeoclimatology,*
593 *Palaeoecology* **383–384**, 42-51, doi:http://dx.doi.org/10.1016/j.palaeo.2013.04.025
594 (2013).

- 595 32 de Nascimento, L., Willis, K. J., Fernández-Palacios, J. M., Criado, C. & Whittaker, R. J.
596 The long-term ecology of the lost forests of La Laguna, Tenerife (Canary Islands).
597 *Journal of Biogeography* **36**, 499-514, doi:10.1111/j.1365-2699.2008.02012.x (2009).
- 598 33 van Leeuwen, J. F. *et al.* Native or introduced? Fossil pollen and spores may say. An
599 example from the Azores Islands. *Neobiota* **6**, 27-34 (2005).
- 600 34 Evans, J. *Pistia stratiotes* L. in the Florida Peninsula: Biogeographic evidence and
601 conservation implications of native tenure for an 'invasive' aquatic plant.
602 *Conservation and Society* **11**, 233-246, doi:10.4103/0972-4923.121026 (2013).
- 603 35 Rosati, L., Masi, A., Giardini, M. & Marignani, M. Under the shadow of a big plane
604 tree: Why *Platanus orientalis* should be considered an archaeophyte in Italy. *Plant*
605 *Biosystems - An International Journal Dealing with all Aspects of Plant Biology* **149**,
606 185-194, doi:10.1080/11263504.2014.998312 (2015).
- 607 36 Agudo, R., Rico, C., Vilà, C., Hiraldo, F. & Donazar, J. A. The role of humans in the
608 diversification of a threatened island raptor. *BMC Evolutionary Biology* **10**, 384,
609 doi:10.1186/1471-2148-10-384 (2010).
- 610 37 Roebroeks, W. & Villa, P. On the earliest evidence for habitual use of fire in Europe.
611 *Proceedings of the National Academy of Sciences* **108**, 5209-5214,
612 doi:10.1073/pnas.1018116108 (2011).
- 613 38 Rolett, B. & Diamond, J. Environmental predictors of pre-European deforestation on
614 Pacific islands. *Nature* **431**, 443-446,
615 doi:http://www.nature.com/nature/journal/v431/n7007/supinfo/nature02801_S1.
616 html (2004).
- 617 39 Conedera, M. *et al.* Reconstructing past fire regimes: methods, applications, and
618 relevance to fire management and conservation. *Quaternary Science Reviews* **28**,
619 555-576, doi:http://dx.doi.org/10.1016/j.quascirev.2008.11.005 (2009).
- 620 40 Andrew C Scott, M. H., Nicholas Pinter, R Scott Anderson. Evidence of fire regimes in
621 the Pleistocene of the California Islands. *SAGVNTVM Extra* **11**, 59-60 (2011).
- 622 41 Iglesias, V., Yospin, G. I. & Whitlock, C. Reconstruction of fire regimes through
623 integrated paleoecological proxy data and ecological modeling. *Frontiers in Plant*
624 *Science* **5**, doi:10.3389/fpls.2014.00785 (2015).
- 625 42 Gil-Romera, G. *et al.* Biomass-modulated fire dynamics during the Last Glacial-
626 Interglacial Transition at the Central Pyrenees (Spain). *Palaeogeography,*
627 *Palaeoclimatology, Palaeoecology* **402**, 113-124,
628 doi:http://dx.doi.org/10.1016/j.palaeo.2014.03.015 (2014).
- 629 43 Perry, G. L. W., Wilmshurst, J. M., Ogden, J. & Enright, N. J. Exotic mammals and
630 invasive plants alter fire-related thresholds in southern temperate forested
631 landscapes. *Ecosystems* **18**, 1290-1305, doi:10.1007/s10021-015-9898-1 (2015).
- 632 44 Brooks, M. L. *et al.* Effects of invasive alien plants on fire regimes. *BioScience* **54**, 677-
633 688, doi:10.1641/0006-3568(2004)054[0677:eoiapo]2.0.co;2 (2004).
- 634 45 McWethy, D. B. *et al.* Rapid landscape transformation in South Island, New Zealand,
635 following initial Polynesian settlement. *Proceedings of the National Academy of*
636 *Sciences* **107**, 21343-21348, doi:10.1073/pnas.1011801107 (2010).
- 637 46 McWethy, D. B., Wilmshurst, J. M., Whitlock, C., Wood, J. R. & McGlone, M. S. A
638 High-Resolution Chronology of Rapid Forest Transitions following Polynesian Arrival
639 in New Zealand. *PLOS ONE* **9**, e111328, doi:10.1371/journal.pone.0111328 (2014).

- 640 47 Perry, G. L. W., Wilmshurst, J. M., McGlone, M. S. & Napier, A. Reconstructing spatial
641 vulnerability to forest loss by fire in pre-historic New Zealand. *Global Ecology and*
642 *Biogeography* **21**, 1029-1041, doi:10.1111/j.1466-8238.2011.00745.x (2012).
- 643 48 Higuera-Gundy, A. *et al.* A 10,300 14C yr record of climate and vegetation change
644 from Haiti. *Quaternary Research* **52**, 159-170,
645 doi:http://dx.doi.org/10.1006/qres.1999.2062 (1999).
- 646 49 Leys, B., Finsinger, W. & Carcaillet, C. Historical range of fire frequency is not the
647 Achilles' heel of the Corsican black pine ecosystem. *Journal of Ecology* **102**, 381-395,
648 doi:10.1111/1365-2745.12207 (2014).
- 649 50 Garzón-Machado, V., del-Arco-Aguilar, M. J. & Pérez-de-Paz, P. L. Threat or
650 threatened species? A paradox in conservation biology. *Journal for Nature*
651 *Conservation* **20**, 228-230 (2012).
- 652 51 Bowen, L. & Vuren, D. V. Insular endemic plants lack defenses against herbivores.
653 *Conservation Biology* **11**, 1249-1254, doi:10.1046/j.1523-1739.1997.96368.x (1997).
- 654 52 Fraser, I. & Chisholm, T. Conservation or cultural heritage? Cattle grazing in the
655 Victoria Alpine National Park. *Ecological Economics* **33**, 63-75,
656 doi:http://dx.doi.org/10.1016/S0921-8009(99)00127-5 (2000).
- 657 53 Campbell, K. & Donlan, C. J. Feral goat eradications on Islands. *Conservation Biology*
658 **19**, 1362-1374, doi:10.1111/j.1523-1739.2005.00228.x (2005).
- 659 54 Garzón-Machado, V. *et al.* Strong negative effect of alien herbivores on endemic
660 legumes of the Canary pine forest. *Biological Conservation* **143**, 2685-2694,
661 doi:http://dx.doi.org/10.1016/j.biocon.2010.07.012 (2010).
- 662 55 Peco, B., Sánchez, A. M. & Azcárate, F. M. Abandonment in grazing systems:
663 Consequences for vegetation and soil. *Agriculture, Ecosystems & Environment* **113**,
664 284-294, doi:http://dx.doi.org/10.1016/j.agee.2005.09.017 (2006).
- 665 56 Burney, D. A., Robinson, G. S. & Burney, L. P. Sporormiella and the late Holocene
666 extinctions in Madagascar. *Proceedings of the National Academy of Sciences* **100**,
667 10800-10805, doi:10.1073/pnas.1534700100 (2003).
- 668 57 Gill, J. L., Williams, J. W., Jackson, S. T., Lininger, K. B. & Robinson, G. S. Pleistocene
669 megafaunal collapse, novel plant communities, and enhanced fire regimes in North
670 America. *Science* **326**, 1100-1103, doi:10.1126/science.1179504 (2009).
- 671 58 Hansen, D. M. Non-native megaherbivores: the case for novel function to manage
672 plant invasions on islands. *AoB PLANTS* **7**, plv085-plv085, doi:10.1093/aobpla/plv085
673 (2015).
- 674 59 Chapuis, J. L. *et al.* Eradication of invasive herbivores: usefulness and limits for
675 biological conservation in a changing world. *Animal Conservation* **14**, 471-473,
676 doi:10.1111/j.1469-1795.2011.00499.x (2011).
- 677 60 Schweizer, D., Jones, H. P. & Holmes, N. D. Literature review and meta-analysis of
678 vegetation responses to goat and European rabbit eradications on islands. *Pacific*
679 *Science* **70**, 55-71, doi:10.2984/70.1.5 (2015).
- 680 61 Innes, J. *et al.* Effect of grazing on ship rat density in forest fragments of lowland
681 Waikato, New Zealand. *New Zealand Journal of Ecology*, 227-232 (2010).
- 682 62 Veitch, C.R & Clout, M.N. *Turning the tide: the eradication of invasive species.* IUCN
683 *SSC Invasive Species Specialist Group.* IUCN, Gland, Switzerland and Cambridge, UK
684 (IUCN, 2002).

- 685 63 Bergstrom, D. M. *et al.* Indirect effects of invasive species removal devastate World
686 Heritage Island. *Journal of Applied Ecology* **46**, 73-81, doi:10.1111/j.1365-
687 2664.2008.01601.x (2009).
- 688 64 Hansen, D. M., Donlan, C. J., Griffiths, C. J. & Campbell, K. J. Ecological history and
689 latent conservation potential: large and giant tortoises as a model for taxon
690 substitutions. *Ecography* **33**, 272-284, doi:10.1111/j.1600-0587.2010.06305.x (2010).
- 691 65 Wood, J. R., Wilmshurst, J. M., Turney, C. S. M. & Fogwill, C. J. Palaeoecological
692 signatures of vegetation change induced by herbivory regime shifts on subantarctic
693 Enderby Island. *Quaternary Science Reviews* **134**, 51-58,
694 doi:http://dx.doi.org/10.1016/j.quascirev.2015.12.018 (2016).
- 695 66 Baker, A. G., Bhagwat, S. A. & Willis, K. J. Do dung fungal spores make a good proxy
696 for past distribution of large herbivores? *Quaternary Science Reviews* **62**, 21-31,
697 doi:http://dx.doi.org/10.1016/j.quascirev.2012.11.018 (2013).
- 698 67 Davis, O. K. Spores of the dung fungus *Sporormiella*: Increased abundance in historic
699 sediments and before Pleistocene megafaunal extinction. *Quaternary Research* **28**,
700 290-294, doi:http://dx.doi.org/10.1016/0033-5894(87)90067-6 (1987).
- 701 68 Gill, J. L. *et al.* Linking abundances of the dung fungus *Sporormiella* to the density of
702 bison: implications for assessing grazing by megaherbivores in palaeorecords.
703 *Journal of Ecology* **101**, 1125-1136, doi:10.1111/1365-2745.12130 (2013).
- 704 69 Raczka, M. F., Bush, M. B., Folcik, A. M. & McMichael, C. H. *Sporormiella* as a tool for
705 detecting the presence of large herbivores in the Neotropics. *Biota Neotropica* **16**
706 (2016).
- 707 70 Athens, J. S. *Rattus exulans* and the catastrophic disappearance of Hawai'i's native
708 lowland forest. *Biological Invasions* **11**, 1489, doi:10.1007/s10530-008-9402-3
709 (2008).
- 710 71 Illera, J. C., Rando, J. C., Richardson, D. S. & Emerson, B. C. Age, origins and
711 extinctions of the avifauna of Macaronesia: a synthesis of phylogenetic and fossil
712 information. *Quaternary Science Reviews* **50**, 14-22 (2012).
- 713 72 Steadman, D. W. *Extinction and biogeography of tropical Pacific birds*. (University of
714 Chicago Press, 2006).
- 715 73 Taylor, R. H. How the Macquaire island parakeet became extinct. *New Zealand*
716 *Journal of Ecology* **2**, 42-45 (1979).
- 717 74 Lomolino, M. V. *et al.* Of mice and mammoths: generality and antiquity of the island
718 rule. *Journal of Biogeography* **40**, 1427-1439, doi:10.1111/jbi.12096 (2013).
- 719 75 Rijdsdijk, K. F. *et al.* A review of the dodo and its ecosystem: insights from a vertebrate
720 concentration Lagerstätte in Mauritius. *Journal of Vertebrate Paleontology* **35**, 3-20,
721 doi:10.1080/02724634.2015.1113803 (2015).
- 722 76 de Boer, E. J. *et al.* A deadly cocktail: How a drought around 4200 cal. yr BP caused
723 mass mortality events at the infamous 'dodo swamp' in Mauritius. *The Holocene*,
724 doi:10.1177/0959683614567886 (2015).
- 725 77 Graham, R. W. *et al.* Timing and causes of mid-Holocene mammoth extinction on St.
726 Paul Island, Alaska. *Proceedings of the National Academy of Sciences* **113**, 9310-9314,
727 doi:10.1073/pnas.1604903113 (2016).
- 728 78 Wilmshurst, J. M., McGlone, M. S. & Partridge, T. R. A late Holocene history of
729 natural disturbance in lowland podocarp/hardwood forest, Hawke's Bay, New
730 Zealand. *New Zealand Journal of Botany* **35**, 79-96,
731 doi:10.1080/0028825X.1997.10410671 (1997).

732 79 Wilmshurst, J. M., McGlone, M. S., Leathwick, J. R. & Newnham, R. M. A pre-
733 deforestation pollen-climate calibration model for New Zealand and quantitative
734 temperature reconstructions for the past 18 000 years BP. *Journal of Quaternary*
735 *Science* **22**, 535-547, doi:10.1002/jqs.1135 (2007).

736 80 Haberle, S. G. Late Quaternary Vegetation Dynamics and Human Impact on
737 Alexander Selkirk Island, Chile. *Journal of Biogeography* **30**, 239-255 (2003).

738 81 Gillson, L. & Marchant, R. From myopia to clarity: sharpening the focus of ecosystem
739 management through the lens of palaeoecology. *Trends in Ecology & Evolution* **29**,
740 317-325, doi:http://dx.doi.org/10.1016/j.tree.2014.03.010 (2014).

741 82 McCarroll, J., Chambers, F. M., Webb, J. C. & Thom, T. Using palaeoecology to advise
742 peatland conservation: An example from West Arkengarthdale, Yorkshire, UK.
743 *Journal for Nature Conservation* **30**, 90-102,
744 doi:http://dx.doi.org/10.1016/j.jnc.2016.02.002 (2016).

745 83 Barnosky, A. D. *et al.* Merging paleobiology with conservation biology to guide the
746 future of terrestrial ecosystems. *Science* **355**, doi:10.1126/science.aah4787 (2017).
747
748
749
750

751

752

753

754

755

756

757

758

759

760

761

762

763

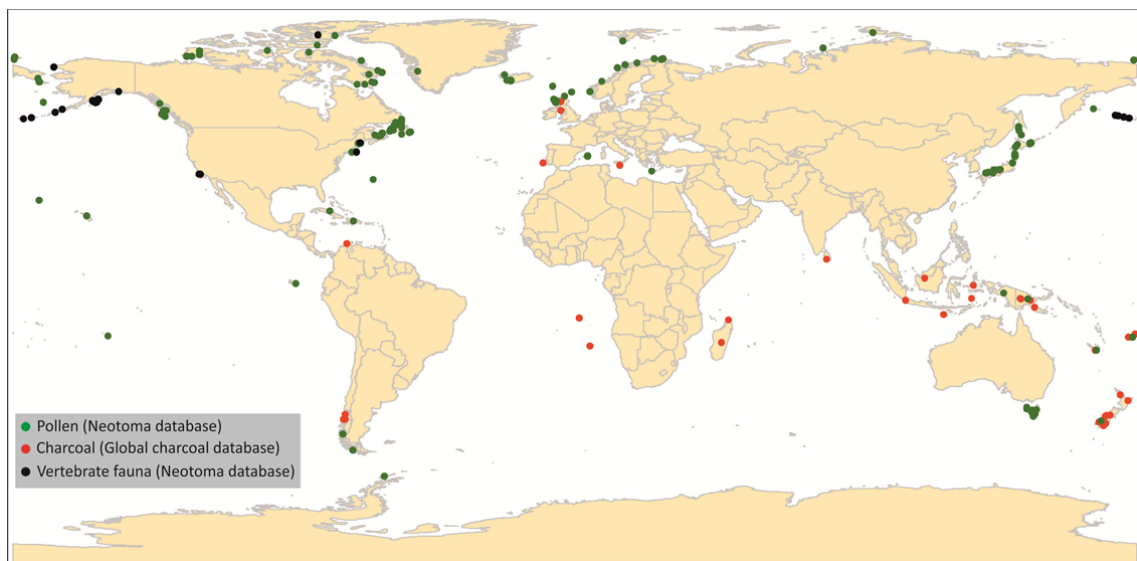
764 . The set of biological proxies, management questions and informed conservation
 765 actions used within the text to track back human impacts on island ecosystems. Note
 766 that some biological proxies can be used to characterise different impacts. * Not
 767 discussed in the text.
 768

Impact	Biological proxy	Management questions	Informed Conservation action
Invasive and non-native species	plant microfossils, plant macrofossils, ancient DNA	1) Timing of species introduction 2) Resolving the species provenance 3) Rate and pattern of spread 4) Assessment of the impact on native ecosystems	Eradication Restoration Monitoring
Fire	plant microfossils, charcoal (macro-and micro), tree ring fire-scars*, charred plant macrofossils*	5) Determine natural vs. human induced fire regimes 6) Determine ecosystem thresholds in response to fire 7) Assessing the interaction with other anthropogenic disturbances	Fire suppression Fire prevention Restoration
Herbivory	fungal spores (e.g. <i>Sporormiella</i>), Plant microfossils, ancient DNA, faunal remains (e.g. bones)	8) Determine the origin of the herbivores 9) Analyse the rate and pattern of the introduction 10) Assessment of the impact on native ecosystems	Eradication Restoration Monitoring

769
 770
 771
 772
 773

774 **Figure 1.** To encourage the use of palaeoecological datasets in conservation we ideally
775 need freely available online datasets. This figure shows the geolocation for fossil pollen
776 (indicators of past vegetation change), bone assemblage (presence of vertebrates), and
777 fossil charcoal (indicators of past fires) datasets currently available from islands around
778 the World in the Neotoma database and the Global charcoal database (last accessed
779 January 2017).

780



781

782

783

784

785

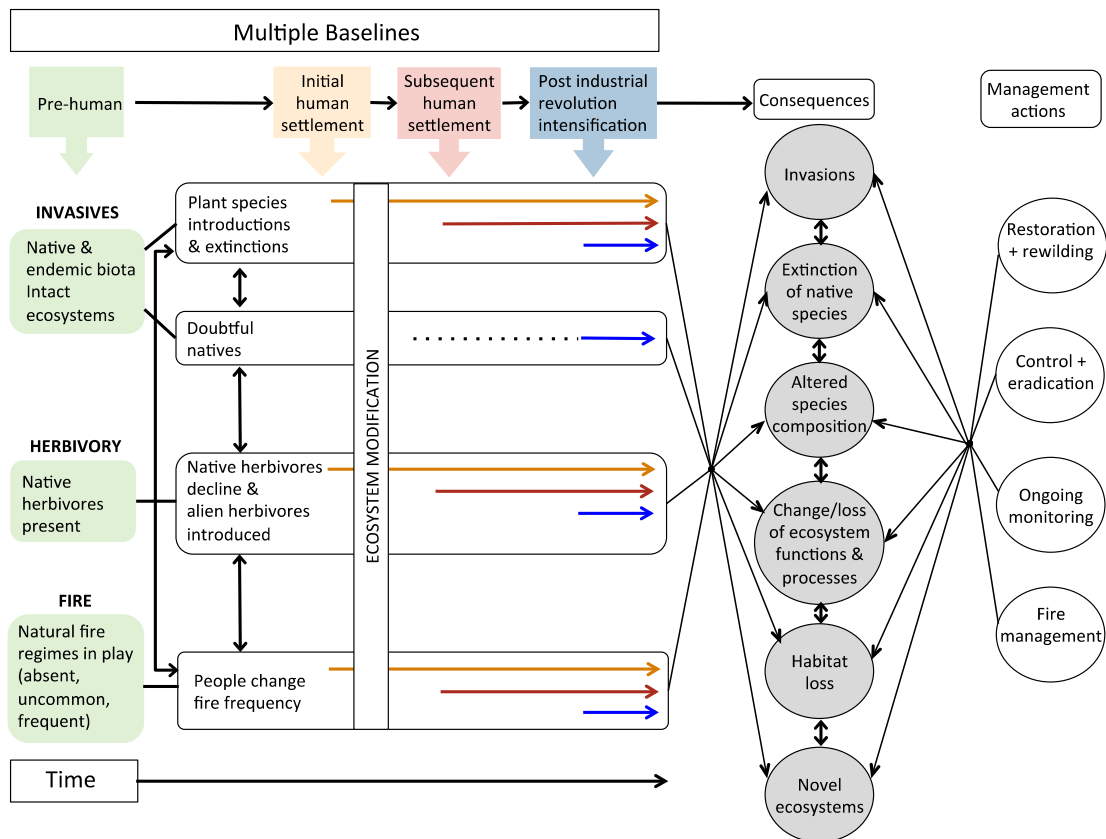
786

787

788

789 **Figure 2:** Conceptual diagram summarising the main concepts discussed within the
 790 text and the suggested management actions. The diagram focuses on the degree of
 791 change and main human impacts on island ecosystems over time, taking into
 792 consideration multiple baselines (indicated by orange, red, and blue arrows). We show
 793 how the introduction of invasive species, herbivores, and human-induced changes of the
 794 fire frequency may impact the native and endemic island biota and **lead to varied**
 795 **management actions.** Colour of the arrows are related to the relevant baseline above.

796



797

798

799

800 **Figure 3.** This figure assumes a context where the most desired state is the least altered
801 by humans: although we recognize that this may not always be the key goal of
802 conservation managers in practice. We are showing a modified framework by Jackson
803 and Hobbs (2009)⁸ applied to two palaeoecological examples in New Zealand, Poor
804 Knight Islands¹⁶ and the Auckland islands²⁸. In the first example, the pollen shows that
805 the current vegetation composition on the Poor Knights is completely different to the
806 pre-human state, and the level of intervention required to return it to its undisturbed
807 state would be prohibitive. Furthermore, palaeoecological insights from the Poor
808 Knights have revealed that the native *Metrosideros* forest is not a good analogue for a
809 pre-human restoration endpoint on other more degraded islands in northern New
810 Zealand. In the second example, pollen and charcoal analyses were able to resolve the
811 non-native status of a tree daisy on Subantarctic Auckland Islands, and show that
812 although its establishment was facilitated by anthropogenic disturbance, the tree has
813 been slow to spread. Pollen and charcoal records suggest this non-native tree poses a
814 low risk to the Auckland Island's ecological integrity, and the level of intervention
815 required to return the invaded sites to a pre-invaded state would be relatively modest.
816 However, current management practices of ongoing monitoring and no intervention are
817 also appropriate.

818

819

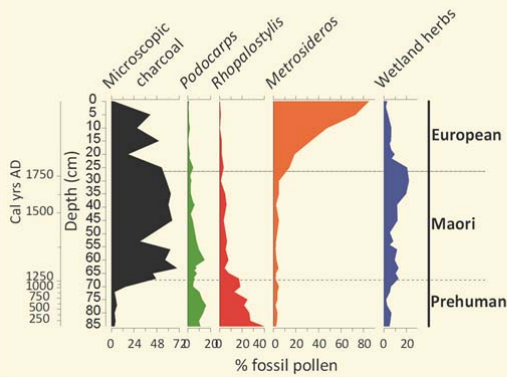
820

821

822

823

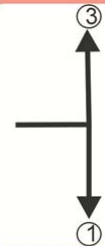
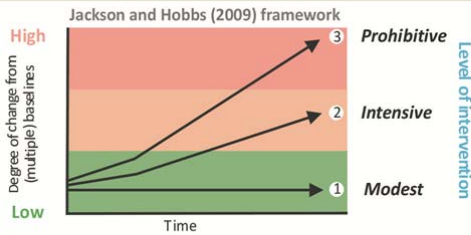
Example 1: Restoring to a pre-human baseline in Poor Knights Islands?



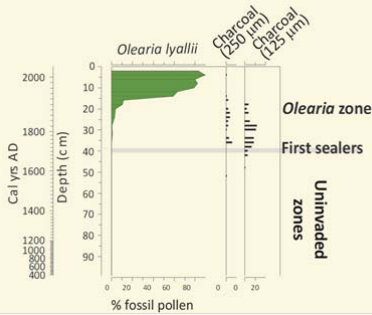
Fossil pollen showed:

- a) Complete species turnover.
- b) Extirpation of a dominant conifer (*Podocarpus*) and a palm tree (*Rhopalostylis*).
- c) Native but novel angiosperm-dominated forest of *Metrosideros*.
- d) No modern analogue of the pre-human forest at any northern New Zealand island.

The degree of change is high.
 Level of intervention prohibitive.
 Restoration programmes prohibitive.
Acceptance of novel ecosystems



Example 2: Managing the alien status of the daisy tree *Olearia lyallii*



Fossil pollen and charcoal showed:

- a) Although endemic to the New Zealand region, fossil pollen suggests that *O. lyallii* is alien to the Auckland Islands.
- b) *O. lyallii* established when sealers first arrived on the island c.1807, facilitated by their fires.
- c) *O. lyallii* poses minimal risk to ecological integrity.

The degree of change is low.
 Level of intervention is modest.
Monitoring/eradication.

824

825

826

827

828

829

830

831 **Figure 4.** Summary time-series from a sedimentary sequence from Tenerife (Canary
 832 Islands). We show the long-term dynamics of main Canarian vegetation types: extinct
 833 trees (e.g. *Quercus* and *Carpinus*), Laurel forest (e.g. *Morella* and *Erica*), Pine forest (e.g.
 834 *Pinus canariensis*), thermophilous forest (e.g. *Juniperus* and *Phoenix*), and shrubs and
 835 herbs (e.g. Poaceae). In addition, we show micro- charcoal counts to depict fire regimes.
 836 We have highlighted in red bars two obvious points for calculation of alternative
 837 baselines for La Laguna (Tenerife). See de Nascimento *et al.* ³² for full details.

838

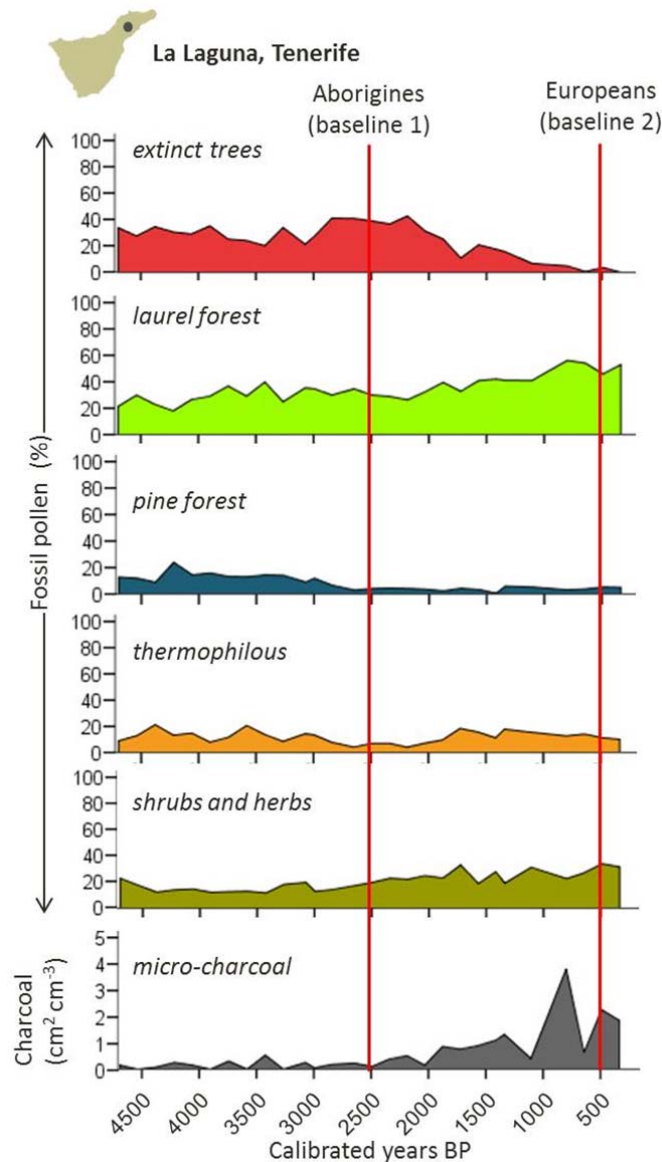
839

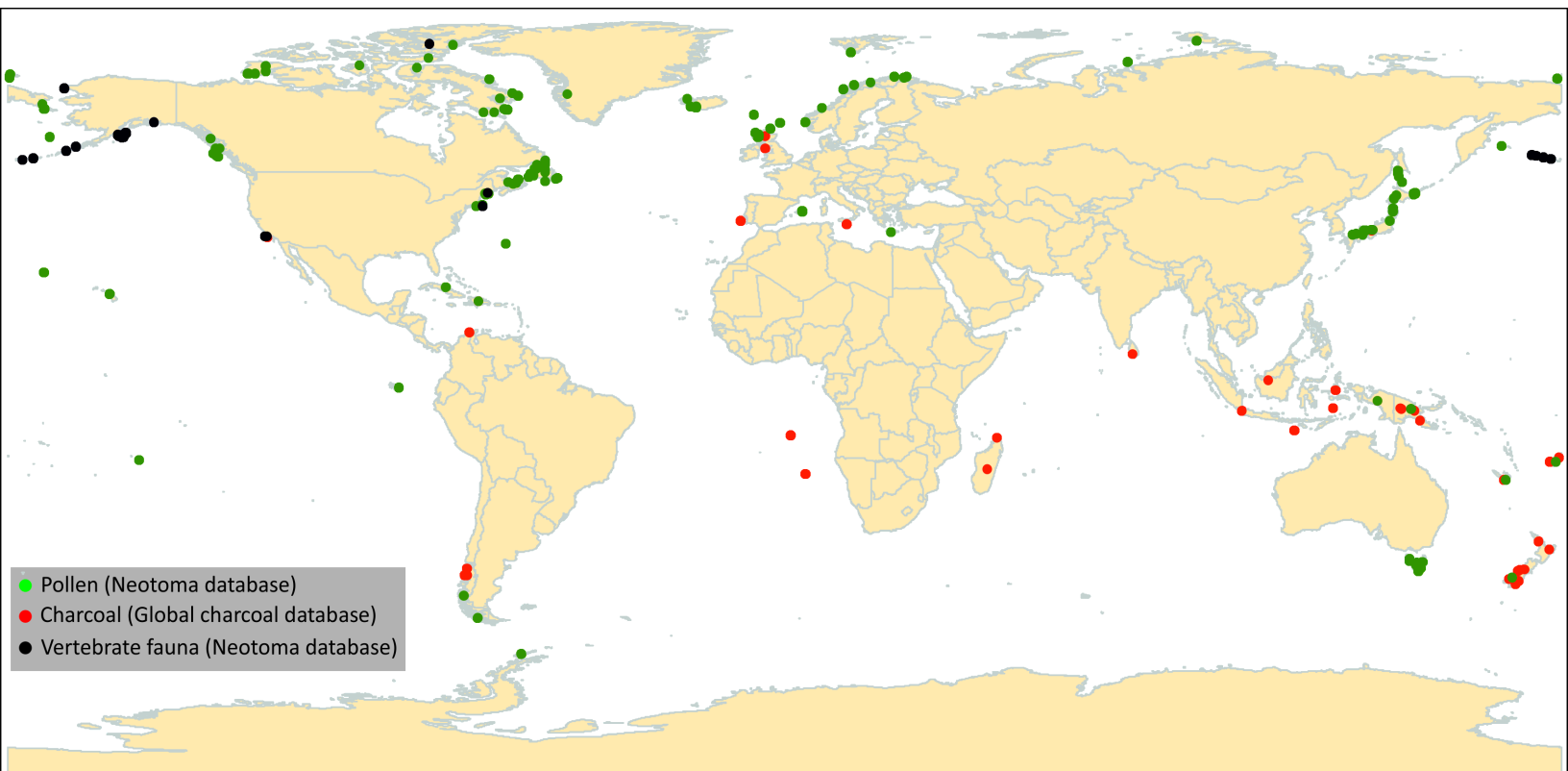
840

841

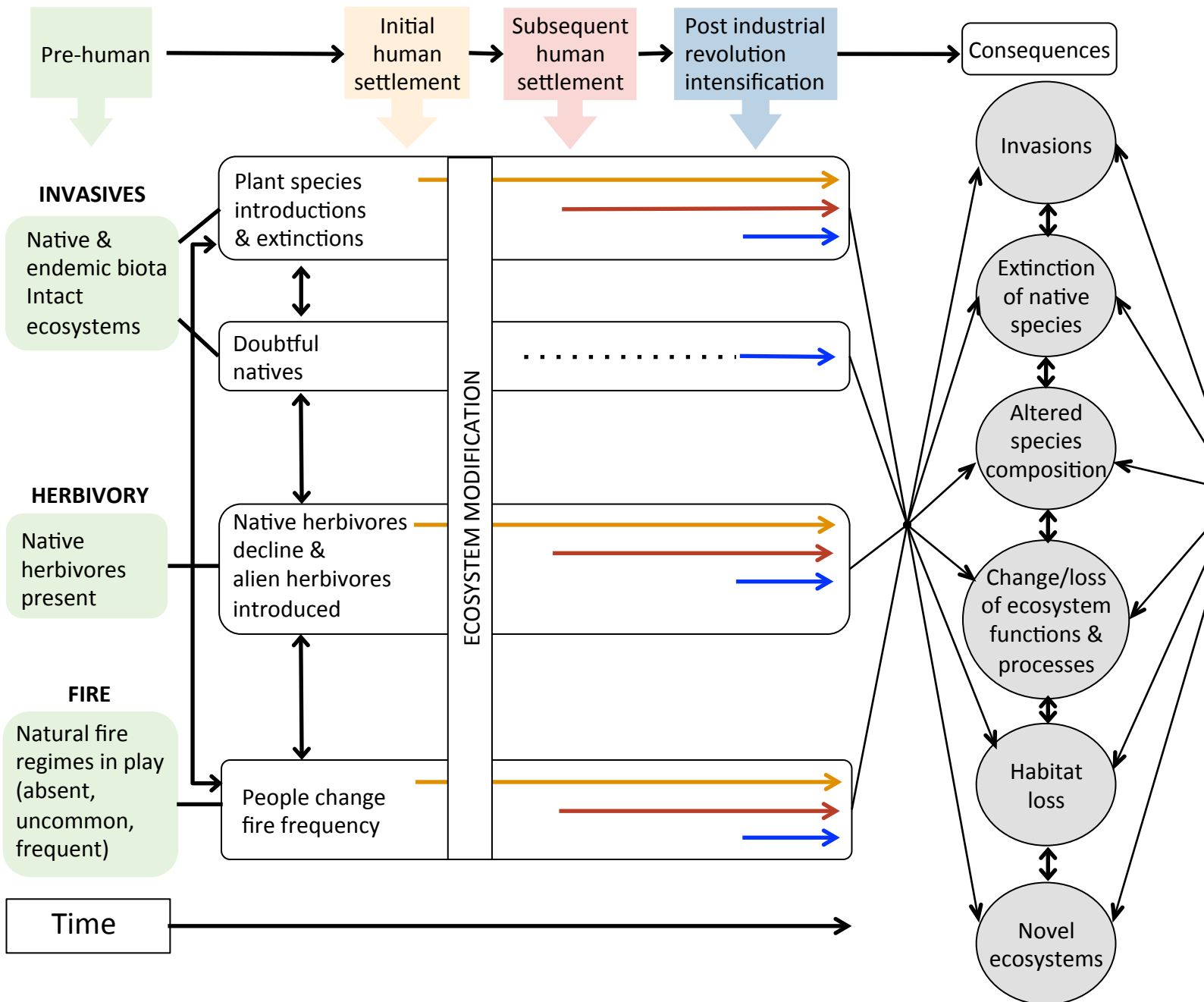
842

843

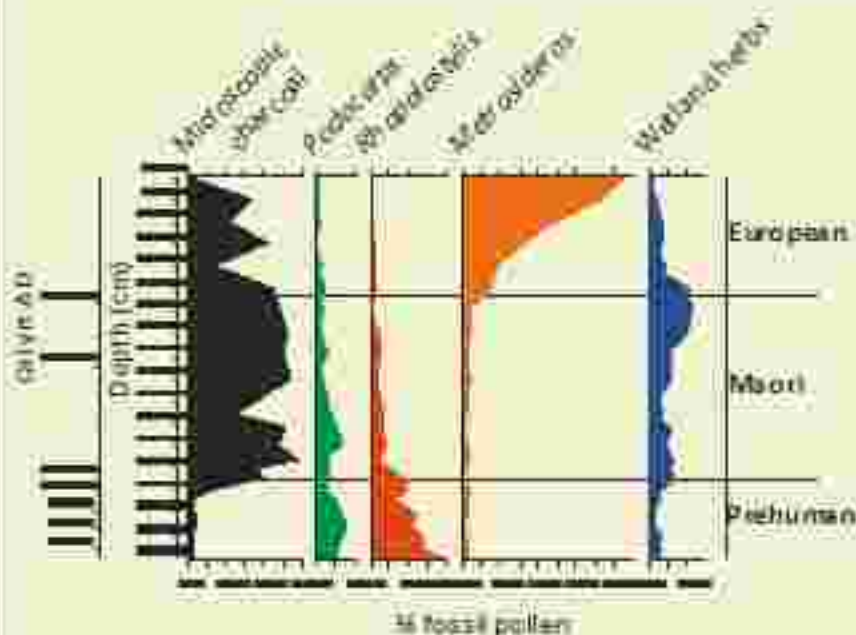




Multiple Baselines




Example 1: Restoring to a pre-human baseline in Poor Knights Islands?

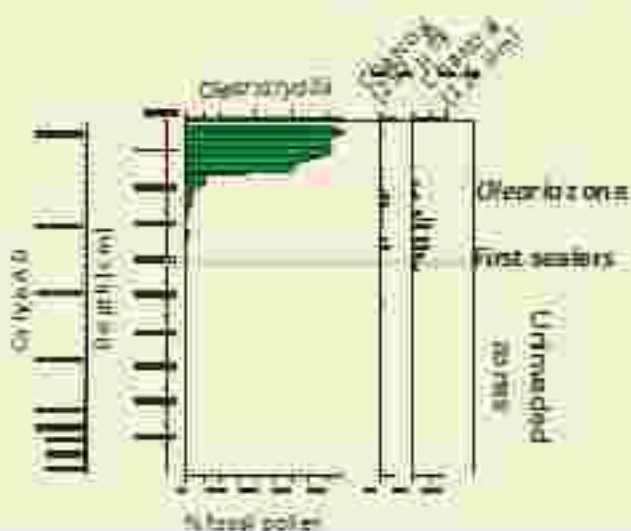


Fossil pollen showed:

- Complete species turnover.
- Extirpation of a dominant conifer (*Podocarpus*) and a palm tree (*Rhopalostylis*).
- Native but novel angiosperm-dominated forest of *Metrosideros*.
- No modern analogue of the pre-human forest at any northern New Zealand island.



Example 2: Managing the alien status of the daisy tree *Olearia lyallii*



Fossil pollen and charcoal showed:

- Although endemic to the New Zealand region, fossil pollen suggests that *O. lyallii* is alien to the Auckland Islands.
- O. lyallii* established when sealers first arrived on the island c.1807, facilitated by their fires.
- O. lyallii* poses minimal risk to ecological integrity.



La Laguna, Tenerife

