

Rudarsko-geološko-naftni zbornik	Vol. 28	str. 39-45	Zagreb, 2014.
----------------------------------	---------	------------	---------------

UDK 662.997:621.577  
UDC 662.997:621.577

Originalni znanstveni rad  
Original scientific paper

Language/Jezik:Engleski/English

## IMPACT OF GEOTHERMAL GRADIENT ON GROUND SOURCE HEAT PUMP SYSTEM MODELING

### UTJECAJ GEOTERMALNOG GRADIJENTA NA MODELIRANJE DIZALICE TOPLINE

TOMISLAV KUREVIJA<sup>1</sup>, DOMAGOJ VULIN<sup>1</sup>, MARIJA MACENIĆ<sup>1</sup>

<sup>1</sup>Rudarsko-geološko-naftni fakultet, Pierottijeva 6, Zagreb, Hrvatska

**Key words:** borehole heat exchanger, shallow geothermal energy, geothermal gradient, undisturbed ground temperature

**Ključne riječi:** bušotinski izmjenjivač topline, plitka geotermalna energija, geotermalni gradijent, statična temperatura tla

#### Abstract

Undisturbed ground temperature is one of the most crucial thermogeological parameters needed for shallow geothermal resources assessment. Energy considered to be geothermal is energy stored in the ground at depths where solar radiation has no effect. At depth where undisturbed ground temperature occurs there is no influence of seasonal variations in air temperature from surface. Exact temperature value, and depth where it occurs, is functionally dependent on surface climate parameters and thermogeologic properties of ground. After abovementioned depth, increase of ground temperature is solely dependent on geothermal gradient. Accurately determined value of undisturbed ground temperature is beneficial for proper sizing of borehole heat exchangers. On practical example of building which is being heated and cooled with shallow geothermal resource, influences of undisturbed ground temperature and geothermal gradient, on size of borehole heat exchanger are going to be presented. Sizing of borehole heat exchanger was calculated with commercial software Ground Loop Designer (GLD), which uses modified line source and cylinder source solutions of heat conduction in solids.

#### Sažetak

Statična temperatura tla je jedan od najvažnijih termogeoloških parametara potrebnih za procjene plitkih geotermalnih izvora. Energija koja se smatra geotermalnom jest ona energija koja je pohranjena u tlu na dubinama gdje sunčeva radijacija nema utjecaja. Na dubinama gdje je statična temperatura tla nema utjecaja sezonskih varijacija u temperaturi zraka na površini. Točna vrijednost statične temperature i dubina na kojoj se uspostavlja je funkcionalno ovisna o klimatskim parametrima na površini te termogeološkim svojstvima tla. Ispod spomenute dubine, porast temperature tla je jedino vezan uz geotermalni gradijent. Točno određene vrijednosti netaknute ležišne temperature su korisne za dimenzioniranje bušotinskih izmjenjivača topline. U radu je prikazan utjecaj statične temperature tla i geotermalnog gradijenta na dimenzioniranje bušotinskog izmjenjivača topline u slučaju praktičnog primjera zgrade grijane i hladene pomoću izmjenjivača topline s plitkim geotermalnim izvorom. Dimenzioniranje bušotinskog izmjenjivača topline je rađeno pomoću komercijalne aplikacije Ground Loop Design (GLD), čiji se algoritam temelji na modificiranom rješavanju vodljivosti topline u tlu s linijskim i cilindričnim izvorom

#### 1. Introduction

Today most of the commercially available simulation software packages that are used for sizing of geothermal heat pumps systems with borehole heat exchangers apply one of two (or both) theoretical heat transfer models. The first model is based on the cylindrical source model and allows for quick but accurate length or temperature calculations based on limited data input. The second model is based on a simple line source theory, but is more detailed in its ability to generate monthly temperature profiles over time given monthly loads and peak data. Although the solutions of the two models do not always agree, and strongly differ on valuation of thermal interferences effect, they do give the engineer more information on which to base a final borehole heat exchanger system design.

The vertical bore length equations used in the first model, also known as ASHRAE/Kavanaugh model,

are based upon the solution for heat transfer from a cylinder buried in the earth. The method was developed and tested by Carslaw and Jaeger (1946). The solution gives a temperature difference between the outer cylindrical surface and the undisturbed ground temperature. Ingersoll (1954) suggested using the equation and its solution for the sizing of borehole heat exchangers in cases where the extraction or rejection of heat occurs in periods of less than six hours, where the simple line source model fails. The model was further improved by solution of Kavanaugh and Deerman (1991) who arranged the methods of Ingersoll to account for U-pipe layout and hourly heat variations. For the first model, the most complete description of method and

input data can be found in reference Kavanaugh and Rafferty (1997).

The second model, also known as Lund/Swedish model, is based on the solution to the solely heat conduction in a homogenous medium, which was solved by approximating the borehole as a finite line sink using superposition principle (Eskilson, 1987). The steady state solution relates to the case where heat is extracted continuously from the borehole without ever exhausting the heat source, making it a fully renewable source of energy.

However, both of those models are not particularly considering geothermal gradient in their analysis, claiming that impact of geothermal gradient on overall borehole length needed for heat transfer is rather small and therefore should be neglected. This paper will discuss difference in results of borehole grid array design, obtained by applying Eskilson/Lund model in simulation process of geothermal heat pump system. Model will include two separate ground temperature inputs: one with entering solely undisturbed ground temperature at the site, and the other by entering effective ground temperature with applied geothermal gradient (this temperature can be obtained with Thermal Response Test on borehole).

## 2. Influence of undisturbed ground temperature and geothermal gradient

Ground surface is exposed to the solar radiation effect to the certain depth. Undisturbed ground temperature could be considered to occur at depth where annual ground temperature amplitude becomes as low as  $0,1^{\circ}\text{C}$ . Undisturbed ground temperature in fact represents temperature at the depth where

equilibrium from solar radiation from surface and geothermal heat flow from Earth's crust exists.

Most engineering software states that only an undisturbed ground temperature is of importance for the heat extraction analysis while geothermal gradient and surface variations can be neglected. This undisturbed ground temperature is normally with good accuracy equal to the average borehole temperature. Experimentally, it is determined by circulating the heat carrier fluid without heat extraction or injection (prior Thermal Response Test). Eskilson (1987) also shown that the errors in heat extraction performance, when the simplified initial and boundary conditions are used (undisturbed ground temperature) instead of more precise ones which include geothermal gradient and temperature variations at surface, are characteristically less than 1%. This analysis was carried out with geothermal gradient of  $0,016^{\circ}\text{C}/\text{m}$  which is common value for northern regions of Europe. Question emerges what would be effect of geothermal gradient on heat transfer in areas where this value is significantly higher. As shown on Figure 1, northern part of the Republic of Croatia poses much higher geothermal gradients in range between  $0,04 - 0,07^{\circ}\text{C}/\text{m}$ . For example, capital city Zagreb, which is located in northwest part of Croatia has average gradient of  $0,055^{\circ}\text{C}/\text{m}$ .

Also to include surface temperature variations in analysis of determining average ground temperature through the borehole and simulate heat transfer between geothermal heat pump systems, it is necessary to determine real depth where undisturbed ground temperature occurred. Maximum yearly amplitudes ( $25,1^{\circ}\text{C}$ ) in the ground temperature were observed at the depth of 2 cm in city of Zagreb.

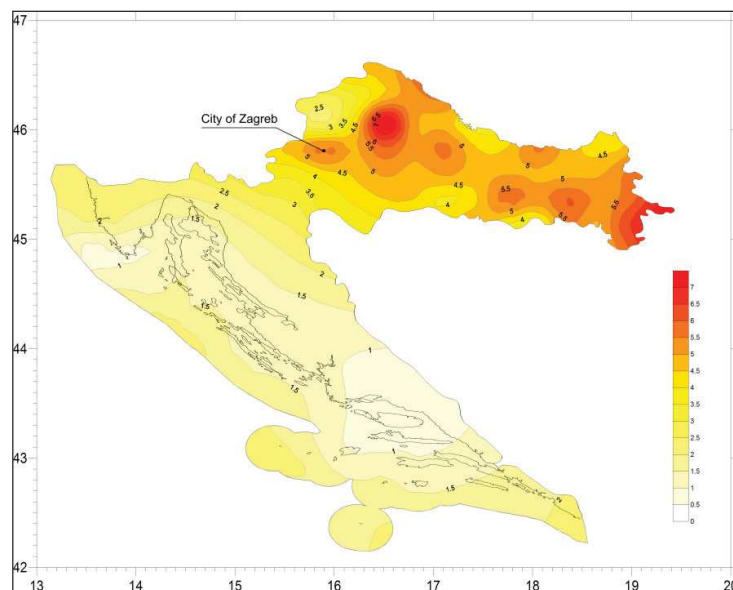
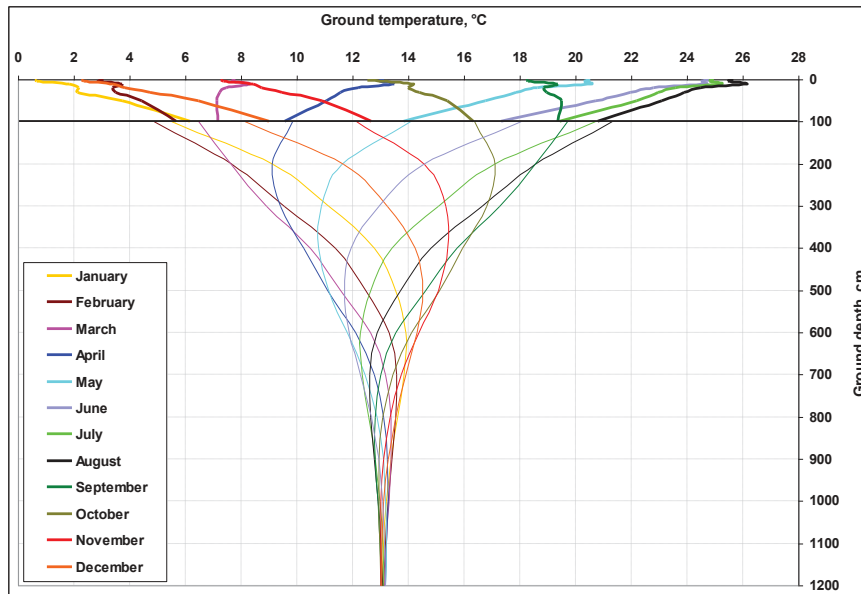


Figure 1. Geothermal gradients in the Republic of Croatia ( $^{\circ}\text{C}/100\text{m}$ )

Slika 1. Geotermalni gradijenti u Republici Hrvatskoj ( $^{\circ}\text{C}/100\text{m}$ )

Annual amplitudes are decreasing to 15,1°C at 100 cm depth. By analyzing damping of temperature amplitudes, analytical solution by means of extrapolation of a ground temperature versus depth is possible, as published in previous research paper (Kurevija 2010.). If there are no measured data, yearly temperature oscillation at some depth can be estimated with sinusoidal function solving the differential equation as described by Hillel (1982).

By solving the sinusoidal temperature amplitude damping function it can be perceived from Fig.2. that for depth of 12 m ground temperature amplitude amounts 0,1°C, and undisturbed ground temperature equals 13,1°C. This value is one of the most important parameters in modeling of borehole heat exchanger.



**Figure 2.** Measured average monthly ground temperatures up to 100 cm and calculated monthly ground temperature oscillations (100-1200 cm) for a meteo station Zagreb-Maksimir (Kurevija, 2010)

*Slika 2.* Mjerene prosječne mjesečne temperature tla do 100 cm i računate oscilacije temperature tla (100 – 1200 cm) na primjeru meteorološke stanice Zagreb-Maksimir (Kurevija, 2010)

### 3. Analysis of geothermal heat pump with borehole heat exchanger field

As an practical example, building with total area of 2500 m<sup>2</sup> and completely heated and cooled with shallow geothermal resource will be discussed. Numerical computation and sizing of borehole heat exchanger was performed with commercially available software *Ground Loop Design (GLD)* which uses both heat transfer models described in introduction chapter. Second model will be applied (simplified line source heat transfer theory - Swedish/Lund method) because it gives more detailed evolution of the borehole wall and carrier fluid temperatures over long-term period.

Analysis will be based on fixed number of bores in borehole heat exchanger field. Two boreholes array grid will be discussed to determine effect of thermal interferences over long-term period of utilization, one rectangular shaped and compactly arranged in form 5x4, which is presumed to have significant borehole thermal interference effect on

loop sizing, and one rectangular shaped in form of 10x2 which is presume to have smaller interferences. Both grids will be simulated in two modes: first one by importing only undisturbed ground temperature (if there is lack of data from circulating carrier fluid through bores prior Thermal Response Test - this is usually done for first approximation in pre-feasibility studies) and second one by importing effective ground temperature (mean ground temperature through the bore depth calculated by including surface variations in first few meters of soil and geothermal gradient).

Table 1 shows input data from building annual energy consumption. From Table 1 it can be seen that the ratio between energy used in heating and cooling is 3,0. This indicates that more heat would be extracted from the ground than it would be rejected to it (in cooling mode total rejected heat to the ground is the sum of heat rejected from the building and the heat of compression from heat pump) which doubtlessly would cause some subcooling of the ground in long-term period of utilization.

**Table 1.** Building energy balance*Tablica 1. Energetska bilanca zgrade*

<i>Month</i>	<i>Heating, kWh</i>	<i>Cooling, kWh</i>
January	40 633	195
February	25 544	311
March	13 288	764
April	4 003	2 499
May	418	6 403
June	14	10 190
July	0	13 170
August	3	10 261
September	398	4 392
October	6343	1 284
November	21 831	341
December	37 859	289
<b>Total kWh</b>	<b>150 355</b>	<b>50 096</b>

Borehole input parameters and thermogeological characteristics of the ground at the location can be seen from Table 2. Value of ground thermal conductivity was taken from own in-situ measurements conducted on 105 m borehole in wider Zagreb area (applying Thermal Response Test - TRT with Geocube GC500 apparatus). Table 3. shows example of designed input parameters for the heat pump system (Waterfurnace EKW130 was used for purpose of this analysis). Building is presumed to have floor heating system with leaving load temperature (LLT) of 40,8°C with entering load temperature (ELT) to the heat pump of 37,8°C. Loop side is set with entering source temperature (EST) of 0°C and leaving source temperature (LST) of -2,3°C.

**Table 2.** Borehole heat exchanger and thermogeological ground parameters at the Zagreb site*Tablica 2. Bušotinski izmjenjivač topline i termogeološki parametric tla na području Zagreba*

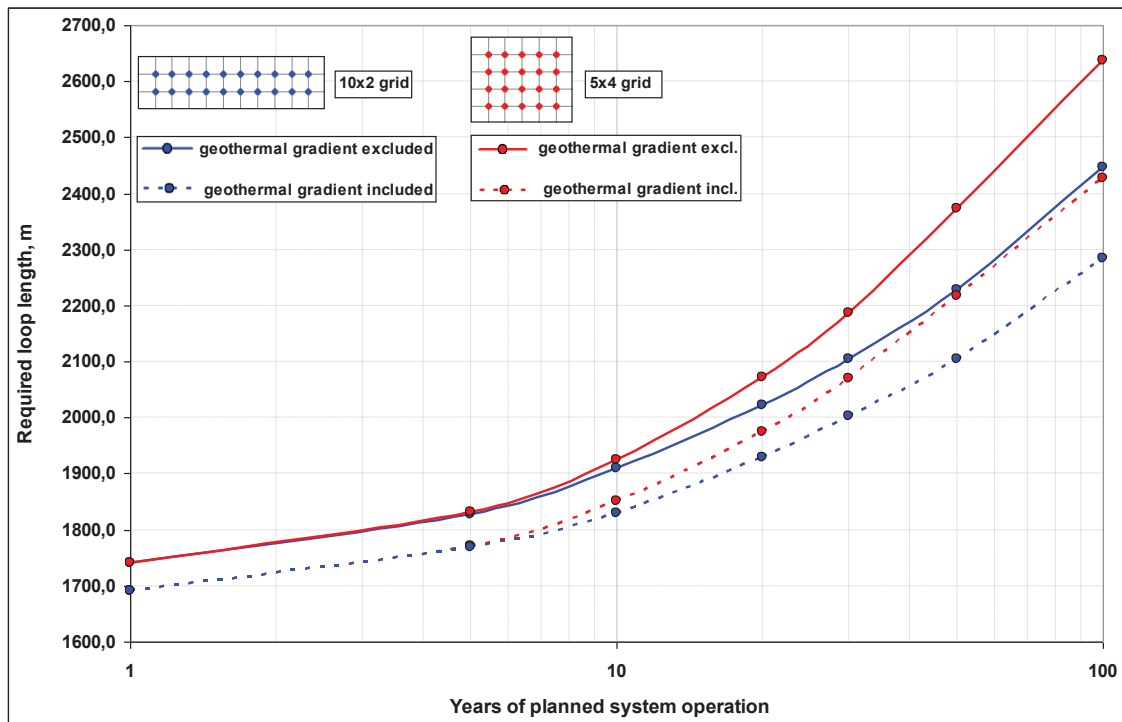
<i>Loop solution properties</i>	-Water 76,5% - Propylene glycol 23,5% mixture; -Freezing point: -9,4°C -Specific heat capacity: 3,992 kJ/kg°C; -Density 1024,5 kg/m <sup>3</sup>
<i>Polyethylene single U-pipe parameters</i>	-Pipe size 1" (27,41mm ID/33,40mm OD); SDR11 -Thermal resistance: 0,060 m °C/W;
<i>Borehole parameters</i>	-Diameter 150 mm; Separation distance in grid: 6,0 m -Grout thermal conductivity: 2,13 W/m °C; -Borehole eq. thermal resistance: 0,121 m °C/W
<i>Ground properties</i>	-Lithology: mostly brown wet clay and unconsolidated coarse sand with thin layers of gravel and marl -Mean volume-specific heat capacity: 2,77 MJ/m <sup>3</sup> °C -Undisturbed ground temperature: 13,1°C -Mean thermal conductivity: 1,72 W/m°C from TRT -Mean thermal diffusivity: 0,053 m <sup>2</sup> /day

**Table 3.** Example of heat pump system designed input parameters used in ground loop simulation for grid array 5x4 with geothermal gradient included in analysis*Tablica 3. Primjer projektiranja ulaznih parametara za dizalicu topline, korištenih u simulaciji bušotinskog izmjenjivača u sustavu bušotina 5x4 te s geotermalnim gradijentom uključenim u analizu*

<i>Grid array 5x4 with included geothermal gradient</i>	<i>Heating</i>	<i>Cooling</i>
Source side fluid temperatures, °C	0/-2,3 (EST/LST)	23,6/27,4 (EST/LST)
Load side fluid temperatures, °C	37,8/40,8 (ELT/LLT)	12,0/8,5
Total unit capacity, kW	99,2	114,6
System peak load, kW	99,2	95,8
Compressor peak demand, kW	28,3	18,8
Heat pump COP, kW/kW	3,5	5,1
Heat extracted/rejected from/to ground	70,9	114,6
<i>Heat pump partial load factor</i>	1,00	0,85

Investigations carried out in relevant literature (Kavanaugh 1984, Eskilson 1987) suggest that geothermal heat pump systems should be sized for at least 30 years period of operation to minimize thermal interferences effects, account sub-cooling of the ground and achieve thermal equilibrium in ground heat transfer process. Principle of multi-year

sizing is not to allow minimum temperature of the carrier fluid during peak-load conditions to approach its freezing point during that time and to assure that average fluid temperature of the solution inside the loop is near designed EST of 0°C even after 30 years of operation.

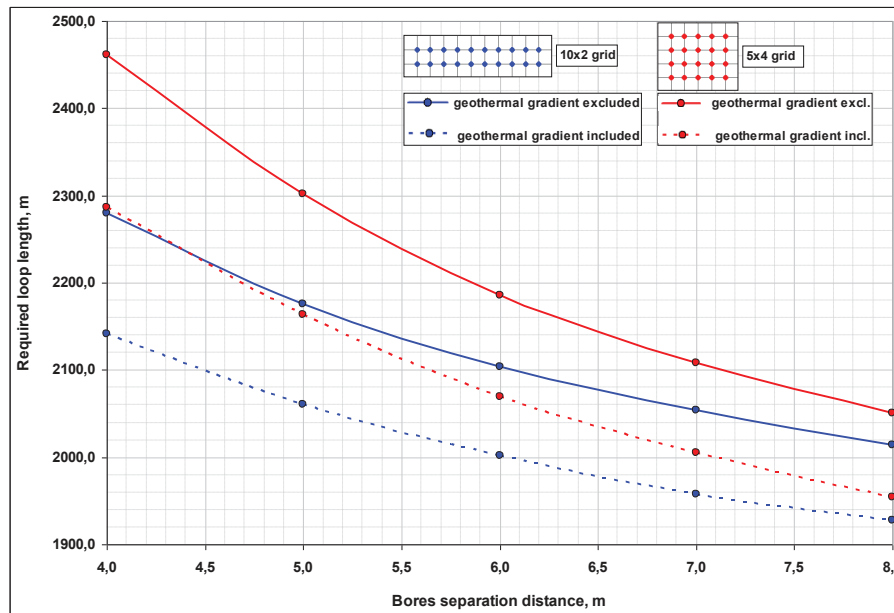


**Figure 3.** Results of sizing ground loop according to years of planned system operation and various array grids with input data presented in Tables 1,2 and 3 with borehole spacing distance of 6,0 m

*Slika 3. Rezultati dimenzioniranja bušotinskog izmjenjivača prema godinama planiranog rada sustava i različitim mrežama bušotina, prema ulaznim podacima iz tablica 1, 2 i 3, te s razmakom bušotina 6,0 m*

On figure4. results of ground loop simulation are presented. As mentioned, ground loop was simulated for two different grids, compact rectangular 5x4 grid and rectangular 10x2 grid. For both grids variations where calculated inserting in model firstly undisturbed ground temperature of 13,1°C for Zagreb location and then secondly effective ground temperature, which was influenced by geothermal gradient. Variations for different borehole separation distances were introduced to evaluate effect of thermal distances. It can be seen that for low separation distances (below 6,0 m) loop size

drastically arises to compensate effect of thermal interferences of an adjacent bores. Also, it can be perceived that geothermal gradient, if introduced in effective ground temperature calculation, significantly influences loop size. For instance, if 5x4 array grid with bores separation distance of 6,0 m is observed, as shown in results from Table 4, it can be seen that analysis which included geothermal gradient in effective ground temperature calculation has 5,3% reduction in loop length, as oppose to analysis which included only undisturbed ground temperature.



**Figure 4.** Results of sizing ground loop according to different borehole separation distances and various array grids with input data presented in Tables 1,2 and 3 for 30 years of operation

*Slika 4.* Rezultati projektiranja izmjenjivača prema različitim bušotinskim razmacima i mrežnom rasporedu s prikazanim podacima iz tablica 1,2 i 3 za 30 godina rada sustava

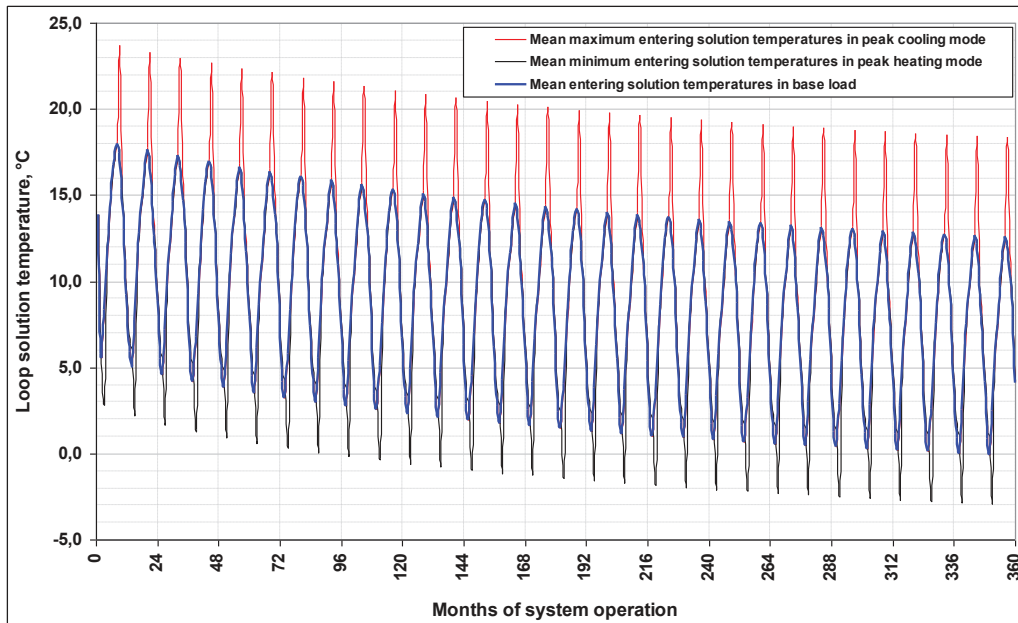
**Table 4.** Results of sizing borehole ground loop with calculated changes in loop size due to influence of geothermal gradient

*Tablica 4.* Rezultati dimenzioniranja bušotinskog izmjenjivača s računatim promjenama duljine izmjenjivača zbog utjecaja geotermalnog gradijenta

Borehole spacing distance, m	Loop size (Gradient excluded – static temperature 13,1°C), m	Loop size (Gradient included – temperature dependent on gradient), m	Change in loop size, %	Depth per bore, m	Effective ground temperature with gradient included, °C	Ground temperature difference, °C
<b>5x4 Borehole Array Grid</b>						
4,0	2460,9	2286,3	7,1	114,3	14,15	1,05
5,0	2301,8	2163,1	6,0	108,2	13,99	0,89
6,0	2186,1	2069,5	5,3	103,5	13,89	0,79
7,0	2107,7	2005,7	4,8	100,3	13,82	0,72
8,0	2050,9	1954,7	4,7	97,7	13,73	0,63
<b>10x2 Borehole Array Grid</b>						
4,0	2279,9	2141,4	6,1	107,2	13,97	0,87
5,0	2175,1	2060,4	5,3	103,0	13,89	0,79
6,0	2103,7	2001,8	4,8	100,1	13,81	0,71
7,0	2053,8	1957,2	4,7	97,9	13,78	0,68
8,0	2014,2	1927,5	4,3	96,4	13,73	0,63

Figure 5 shows the results of long-term ground loop operation simulation. It can be seen that if loop is sized for 30 years of operation, first years of operation would be most efficient for the geothermal

system, as it benefits from 'oversized' loop. After 30 years some indication of steady state appearance can be noticed in loop solution temperatures.



**Figure 5.** Changes in loop solution temperatures for 30 years of operation for array grid 5x4 and included geothermal gradients, with input data seen in Tables 1 to 4.

*Slika 5.* Promjene temperature bušotinskog fluida za razdoblje od 30 godina rada i mrežni raspored 5x4 uključujući utjecaje geotermalnog gradijenta (podaci u tablici 1 do 4)

#### 4. Conclusion

Analysis of geothermal gradient influence on borehole heat exchanger system showed that for regions where gradients are significantly higher than average, as it is case for northern part of Republic of Croatia, special care should be taken when defining parameters for simulation software input file. As seen from presented results in Fig.4 and Table 4. if only undisturbed ground temperature is entered, which in case of Zagreb location is equal to 13,1°C, and not effective ground temperature that for same location, in 5x4 array grid with 6,0 m bores spacing distance and 103,5m per bore depth, is equal to 13,9°C loop length differs 5,3%. Therefore, this percentage could not be neglected in pre-feasibility project analysis.

#### 5. References

- Carslaw, H. S. and Jaeger J. C. (1946): Conduction of Heat in Solids, Oxford,Claremore Press.
- Eskilson, P. (1987): Thermal Analysis of Heat Extraction Boreholes. PhD thesis, University of Lund, Department of Mathematical Physics. Lund, Sweden.
- Ingersoll, L.R., Zobel, O.J. and Ingersoll, A.C. (1954): Heat Conduction with Engineering, Geological and Other Applications. Madison, WI: The University of Wisconsin Press.
- Kavanaugh, S.P. and Rafferty, K. (1997): Ground-source Heat Pumps: Design of Geothermal Systems for Commercial and Institutional Buildings. American Society of Heating, Refrigeration and Airconditioning Engineers, Inc., Atlanta, GA.
- Kurevija, T. and Vulin, D. 2010. Determining Of Undisturbed Ground Temperature As The Part Of Shallow Geothermal Resources Assessment, The Mining-Geological-Petroleum Bulletin, Faculty of Mining, Geology and Petroleum Engineering, Vol.22, p.27-36