



LUND UNIVERSITY

Darriwilian (Ordovician) graptolite faunas and provincialism in the Tøyen Shale of the Krapperup drill core (Scania, southern Sweden)

Maletz, Jörg; Ahlberg, Per

Published in:
Cuadernos del Museo Geominero

2011

[Link to publication](#)

Citation for published version (APA):

Maletz, J., & Ahlberg, P. (2011). Darriwilian (Ordovician) graptolite faunas and provincialism in the Tøyen Shale of the Krapperup drill core (Scania, southern Sweden). In J. C. Gutiérrez-Marco, I. Rábano, & D. Garcí-Bellido (Eds.), *Cuadernos del Museo Geominero* (Vol. 14, pp. 327-332). Instituto Geológico y Minero de España.

Total number of authors:
2

General rights

Unless other specific re-use rights are stated the following general rights apply:
Copyright and moral rights for the publications made accessible in the public portal are retained by the authors and/or other copyright owners and it is a condition of accessing publications that users recognise and abide by the legal requirements associated with these rights.

- Users may download and print one copy of any publication from the public portal for the purpose of private study or research.
- You may not further distribute the material or use it for any profit-making activity or commercial gain
- You may freely distribute the URL identifying the publication in the public portal

Read more about Creative commons licenses: <https://creativecommons.org/licenses/>



Take down policy

If you believe that this document breaches copyright please contact us providing details, and we will remove access to the work immediately and investigate your claim.

LUND UNIVERSITY

PO Box 117
221 00 Lund
+46 46-222 00 00

ORDOVICIAN OF THE WORLD



Editors: Juan Carlos Gutiérrez-Marco
Isabel Rábano
Diego García-Bellido



MINISTERIO
DE CIENCIA
E INNOVACIÓN



Instituto Geológico
y Minero de España

ORDOVICIAN OF THE WORLD

Edited by

Juan Carlos Gutiérrez-Marco, Isabel Rábano and Diego García-Bellido

Instituto Geológico y Minero de España
Madrid, 2011

Series: CUADERNOS DEL MUSEO GEOMINERO, NO. 14

International Symposium on the Ordovician System (11. 2011. Alcalá de Henares, Madrid)
Ordovician of the World: 11th International Symposium on the Ordovician System. Alcalá
de Henares, Spain, May 9-13, 2011 / J.C. Gutiérrez-Marco, I. Rábano, D. García-Bellido,
eds.- Madrid: Instituto Geológico y Minero de España, 2011.

682 pgs; ils; 24cm .- (Cuadernos del Museo Geominero; 14)
ISBN 978-84-7840-857-3

1. Ordovícico 2. Mundo 3. Congreso. I. Instituto Geológico y Minero de España, ed. II.
Gutiérrez-Marco, J.C., ed. III. Rábano, I., ed. IV. García-Bellido, D., ed.

551.733(100)

All rights reserved. No part of this publication may be reproduced or transmitted in any form or by any means, electronic or mechanical, including photocopy, recording, or any information storage and retrieval system now known or to be invented, without permission in writing from the publisher.

References to this volume

It is suggested that either of the following alternatives should be used for future bibliographic references to the whole or part of this volume:

Gutiérrez-Marco, J.C., Rábano, I. and García-Bellido, D. (eds.) 2011. *Ordovician of the World*. Cuadernos del Museo Geominero, 14. Instituto Geológico y Minero de España, Madrid, xvi+682 pp.

Harper, D.A.T. 2011. A sixth decade of the Ordovician Period: status of the research infrastructure of a geological system. In: Gutiérrez-Marco, J.C., Rábano, I. and García-Bellido, D. (eds.), *Ordovician of the World*. Cuadernos del Museo Geominero, 14. Instituto Geológico y Minero de España, Madrid, 3-9.

Cover images (photos by J.C. Gutiérrez-Marco except lower middle –L. Carcavilla– and lower right –N. Sennikov–)

Upper left: outcrops of the Late Ordovician glaciomarine Melaz Shuqran Fm, overlying Cambrian sandstones (Tihemboka Arch, Sahara desert, SW Libya).

Upper right: giant traces (> 11 m long) of marine worms in Early Ordovician quartzites from the Cabañeros National Park (central Spain), which serve as logo for the symposium.

Middle left: outcrops of the Late Ordovician Calapuja Fm (foreground mountains) in the Peruvian Altiplano, more than 4,500 m high.
Middle right: Global Stratotype Section at Point for the base of the Middle Ordovician series and of Dapingian stage, Huanghuachang section, Hubei province (South China).

Lower left: Early Ordovician shales (San José Formation) at the Inambari river, Amazonian basin (Eastern Peru).

Lower middle: A view of the Mount Everest (Tibet), whose summit (8,848 m) is formed by the Early-Middle Ordovician limestones of the Qomolangma Fm.

Lower right: Middle Ordovician dolomitic marls and mudstones of the Middle Guragir Fm at the key Kulyumbe river section (north-western part of the Siberian Platform, Russia).

© INSTITUTO GEOLÓGICO Y MINERO DE ESPAÑA

C/ Ríos Rosas, 23. 28003 Madrid

Tel.: +34 91 349 5700, Fax: +34 91 442 6216

www.igme.es

NIPO 474-11-008-4

ISBN 978-84-7840-857-3

Depósito Legal: 17559-2011

Fotocomposición: Inforama, S.A. Príncipe de Vergara, 210. 28002 MADRID

Imprime: A.G.S. c/ Bell, 3. 28960 GETAFE (Madrid)

This book is dedicated to our mentors **Wolfgang Hammann** (Germany, 1942-2002) and **Michel Robardet** (France, 1939), who dedicated an important part of their lives to the Geology and Paleontology of the Ordovician of Spain

Both bestowed upon us their passion for the rocks and fossils of this period, and showed us how to study them with a modern vision and an open mind

DARRIWILIAN (ORDOVICIAN) GRAPTOLITE FAUNAS AND PROVINCIALISM IN THE TØYEN SHALE OF THE KRAPPERUP DRILL CORE (SCANIA, SOUTHERN SWEDEN)

J. Maletz¹ and P. Ahlberg²

¹ Department of Geosciences, Colorado State University, 322 Natural Sciences Building, Fort Collins, CO 80523-1482, USA.
yorge.maletz@colostate.edu

² Division of Geology, Department of Earth and Ecosystem Sciences, Lund University, Sölvegatan 12, SE-223 62 Lund, Sweden.
per.ahlberg@geol.lu.se

Keywords: Ordovician, graptolites, biostratigraphy, biogeography, Krapperup drill core, Sweden, Tøyen Shale Formation, Almelund Formation.

INTRODUCTION

In Scania, southern Sweden, Lower Palaeozoic strata are preserved mainly in the Colonus Shale Trough, an elongated, fault-bounded and NW-SE-trending structure within the Sorgenfrei-Tornquist Zone. The relatively condensed Ordovician succession consists predominantly of graptolitic shales deposited in a foreland basin on a marginal portion of the Baltic plate. Outcrops are generally small and restricted to uplifted fault-blocks. Hence, our knowledge of the stratigraphy and spatial and temporal distribution of the succession is to a large extent based on drillings.

A core drilling at Krapperup, northwestern Scania, in 1946 reached a depth of 155.06 m and penetrated a significant portion of the Lower–Middle Ordovician succession. The drilling was carried out by Wargön AB at a site 1.0 km west of the Krapperup castle. The core has diameter of 63 mm, shows no evidence of significant core loss, and is housed at the Division of Geology, Lund University. Graptolites from the lower part of the core, spanning the upper Tremadocian *Hunnegraptus copiosus* Biozone through the lower Dapingian *Pseudophyllograptus angustifolius elongatus* Biozone, have been studied by Lindholm (1981, 1991a, 1991b). The succession in the Krapperup core is the only one representing an unbroken shaly sequence across the boundary between the Tøyen Shale and the Almelund Shale, two units that in Scania are usually separated by the early Middle Ordovician (Darriwilian) Komstad Limestone.

BIOSTRATIGRAPHY

The graptolite succession in the Krapperup drill core is only explored in parts, but has already provided important insights into the biostratigraphy and biogeography of the Lower to Middle Ordovician graptolite faunas of southern Scandinavia and beyond. Lindholm (1981) first recognized the base of the *Kiaerograptus supremus* [*Kiaerograptus* sp. A] Biozone at 151.56 m, followed by the *Araneograptus murrayi* [*Dictyonema* ex. gr. *murrayi*] Biozone at 147.66 m. It is followed by a considerable fault zone

(132.20–113.40 m) and overlain by the *Tetragraptus phyllograptoides* Biozone starting at 112.57 m. The bases of the *Didymograptus balticus* Biozone (88.15 m), the *Pseudophyllograptus densus* Biozone (80.78 m) and the *Pseudophyllograptus angustifolius elongatus* Biozone (75.30 m) have also been determined, but the higher part of the succession was not investigated. Lindholm (1991a) described the *Kiaerograptus supremus* and *Araneograptus murrayi* biozones for the first time from Scandinavia based on data from this drill core. The *Hunnegraptus copiosus* Biozone was not recognized in the core, but is known from surface outcrops (Lindholm, 1991a).

The Upper Dapingian (Yapeenian) may be recognized by the presence of *Arienigraptus jianxiensis* sensu Cooper and Ni (1986) at 62.95–62.98 m (Fig. 1J), as the species is neither known from Castlemainian nor from Darriwilian strata. The species is very robust and large, reaching dimensions usually only attained by the genus *Pseudisograptus*. It bears an isograptid development and possesses strong prothecal folds in the manubrium.


The base of the Darriwilian is here recognized by the presence of *Arienigraptus zhejiangensis* Yu and Fang at 60.67–60.68 m, where the genus is associated with *Pseudisograptus manubriatus* spp. Biserial graptolites of the genus *Levisograptus* (*L. austrodentatus* in particular) are not present and the oldest known biserial, *Levisograptus mui* (Fig. 1B, H) was found only at 54.10–54.20 m. Mitchell (1992, 1994) illustrated specimens of *Levisograptus sinicus* from 48.88–48.53 m and 50.5 m. Maletz (2005) already recognized the late appearance of biserials in the Albjära and Lovisefred drill cores of Scania. The differentiation of the early Darriwilian is difficult, even though numerous biserials of the genus *Undulograptus* are present and the next definitively identifiable level is the base of the *Holmograptus lentus* Biozone in the 24.85–25.15 m interval. The *Holmograptus lentus* Biozone includes a number of different *Holmograptus* species, some of which appear to be new. The excellent relief preservation (Maletz, 2011: figs. a, b) of a number of specimens allows to recognize the specific differences, the presence/absence of prothecal folds, and apertural differentiations.

The *Nicholsonograptus fasciculatus* Biozone is defined by the FAD of its index species at 18.88 m. All specimens are completely flattened. It is interesting to note, that in the Krapperup drill core there is a number of *Holmograptus* specimens in the *Nicholsonograptus fasciculatus* Biozone, and such a biostratigraphic overlap of both genera has not been noted before.

DARRIWILIAN FAUNAS AND BIOGEOGRAPHY

The graptolitic succession of the Krapperup drill core provides some interesting insights into the faunal diversity and composition of early to mid-Darriwilian graptolite faunas of the Atlantic Faunal Realm (Fig. 1). The faunal composition of the Floian to early Dapingian time interval is well known from the Lerhamn drill core (Maletz and Ahlberg, 2011). The interval includes a variety of characteristic *Baltograptus* species

Figure 1. A. *Normalograptus*(?) sp. nov., 22.73–22.74 m. B, H. *Levisograptus mui* (Rickards), 54.00–54.10 m. C, F. *Skaneograptus janus* Maletz, 20.95–21.00 m. D, G. *Proclimacograptus* sp. 20.15–20.19 m. E. *Undulograptus* sp. nov., robust species with straight median septum, 45.65–45.66 m. I. *Undulograptus* sp., small exposed patch of crossing canal and incomplete median septum, 46.01–46.04 m. J. *Arienigraptus jianxiensis* sensu Cooper (1973), 62.95–62.98 m. K. *Arienigraptus* sp. with diminished manubrium and shortened arienigraptid suture, 58.86 m. L, M. *Arienigraptus zhejiangensis* Yu and Fang, 59.30–59.35 m. N. *Eoglyptograptus* sp.?, delayed median septum, short interthecal septae, LO 6435t, 28.37–28.39 m. O. *Undulograptus* sp., zig-zag median septum, high thecal overlap, 20.40–20.44 m. All specimens are shown in reverse view, except for A, F–H, L (obverse views). All specimens are originals, coated with ammonium chloride, except for (A) which is a latex cast of a low relief mould. The precise magnification is provided by a 1 mm long bar in each photo.



as the most important biostratigraphic and biogeographic marker species, restricted to the Atlantic Faunal Realm and providing important biostratigraphic marker species (Toro and Maletz, 2007; Maletz and Ahlberg, 2011).

The base of the Darriwilian interval is not identified by the presence of the earliest biserials of the *Levisograptus austrodentatus* group, but the species *Arienigraptus zhejiangensis* (Fig. 1 L, M) and related forms are extremely common and often occur in nearly monospecific assemblages. A similar *Arienigraptus* species with a shorter arienigraptid suture can be differentiated (Fig. 1K). It can easily be mistaken as an isograptid in flattened specimens in which the manubrium is unrecognizable. Specimens of *Pseudisograptus* are also common at a number of levels in the basal Darriwilian of Baltoscandia (Maletz, 2005) and have been found in the Krapperup drill core.

The axonophoran (biserial) faunas are dominated by members of the genus *Undulograptus* with a rounded proximal end and lacking the typical apertural spines on $th1^1$ and $th1^2$ of the genus *Levisograptus*. A number of species can be differentiated in the Krapperup drill core, some of which are preserved in full relief, showing the proximal development in reverse and obverse views. Due to the poor taxonomic documentation of basal Darriwilian graptolite faunas, a specific identification is impossible to provide at the moment for most of the species. The earlier members often show indications of a $th1^1$ spine and the species *Undulograptus cumbrensis* has been identified in the 41.88–46.42 m interval. Species of *Undulograptus* possess a simplified proximal end development with a possible dicalyca theca at $th2^1$ and a connecting arch between $th2^1$ and $th2^2$ (Fig. 1E). The thecal shapes vary between a strongly geniculate type and a straight to curved, outward inclined, ventral thecal side without evidence of a geniculum. The thecal apertures are outwards inclined to horizontal. The thecae possess a double-sigmoid shape. The median septum is strongly zigzag (Fig. 1O) to straight (Fig. 1E). The genus *Proclimacograptus* with a modified pattern C astogeny (Mitchell, 1987) and short interthecal septae appears first in the upper part of the *Holmograptus lentus* Biozone (Fig. 1D, G), much earlier than the record from the Oslo Region of Norway (Maletz, 1997) suggested.

The evolution of a derived simple proximal end development, resembling Mitchell's (1987) pattern G and pattern H astogenies, can be seen in the genus *Skaneograptus* (Fig. 1C, F) and in a single obverse view of a *Normalograptus* specimen (Fig. 1A) from the 22.73–22.74 m level. This material may provide early evidence of a transition from complex proximal development types to simple types in the early Darriwilian. As comparable faunal elements are not found in the Pacific Faunal Realm, it may be assumed that the transition and early evolution of the Normalograptidae (sensu Mitchell et al., 2007) may have taken place in the cold water Atlantic Faunal Realm and the normalograptids invaded the Pacific Faunal Realm much later during their evolutionary history.

CONCLUSIONS

The Krapperup drill core in Scania (southern Sweden) represents one of the longest and stratigraphically most complete successions of the Scandinavian Tøyen Shale Formation and its direct transition into the Middle Ordovician Almelund Shale. A preliminary investigation indicates the presence of a number of graptolite biozones that range from the late Tremadocian *Kiaerograptus supremus* Biozone to the mid-Darriwilian *Nicholsonograptus fasciculatus* Biozone. The typical southern Swedish Komstad (Orthoceras) Limestone is not present in the succession and the Tøyen Shale Formation grades into the overlying Almelund Shale. This unusual development has not been recognized in any outcrop in

Scandinavia, where the *Orthoceras* limestones in general attains a thickness of at least a few meters. The Darriwilian graptolite fauna includes largely endemic biserial elements with a number of *Undulograptus* and *Proclimacograptus* species. The *Levisograptus austrodentatus* group of early Darriwilian biserials makes a late and only sporadic appearance in the succession, while species of the genus *Arienigraptus* are common and indicative for the basal Darriwilian strata.

Acknowledgements

The research by JM was possible through grants from the Wenner-Gren Foundations (Stockholm, Sweden), Gyllenstiernska Krapperupstiftelsen (Nyhamnsläge, Sweden) and the Royal Physiographical Society (Lund, Sweden). Kristina Lindholm (Kävlinge, Sweden) provided invaluable information on the lower part of the drill core from her unpublished thesis (1981) and helped to trace core boxes and additional fossil material.

REFERENCES

- Cooper, R.A. and Ni, Y.N. 1986. Taxonomy, phylogeny and variability of *Pseudisograptus* Beavis. *Palaeontology*, 29, 313–363.
- Lindholm, K. 1981. *A preliminary report on the Tremadocian - lower middle Arenigian stratigraphy of the Krapperup 1 drilling core, southern Sweden*. Unpublished undergraduate project, Lund University, 42 pp.
- Lindholm, K. 1991a. Ordovician graptolites from the early Hunneberg of southern Scandinavia. *Palaeontology*, 34, 283–327.
- Lindholm, K. 1991b. Hunnebergian graptolites and biostratigraphy in southern Scandinavia. *Lund Publications in Geology*, 95, 1–36.
- Maletz, J. 1997. Graptolites from the *Nicholsonograptus fasciculatus* and *Pterograptus elegans* Zones (Aberiddian, Ordovician) of the Oslo Region, Norway. *Greifswalder Geowissenschaftliche Beiträge*, 4, 5–100.
- Maletz, J. 2005. Early Middle Ordovician graptolite biostratigraphy of the Lovisefred and Albjära wells (Scania, southern Sweden). *Palaeontology*, 48, 763–780.
- Maletz, J. 2011 (in press). The proximal development of the Middle Ordovician graptolite *Skaneograptus janus* from the Krapperup drill core of Scania, Sweden. *GFF*.
- Maletz, J. and Ahlberg, P. 2011. The Lerhamn drill core and its bearing for the graptolite biostratigraphy of the Ordovician Tøyen Shale in Scania, southern Sweden. *Lethaia* [early view available online]. DOI: 10.1111/j.1502-3931.2010.00246.x.
- Mitchell, C.E. 1987. Evolution and phylogenetic classification of the Diplograptacea. *Palaeontology*, 30, 353–405.
- Mitchell, C.E. 1992. Evolution of the Diplograptacea and the international correlation of the Arenig-Llanvirn boundary. In B.D. Webby and J.R. Laurie (eds.), *Global Perspectives on Ordovician Geology*. Balkema, Rotterdam, 171–84.
- Mitchell, C.E. 1994. Astogeny and rhabdosome architecture of graptolites of the *Undulograptus austrodentatus* species group. In Chen Xu, B.-D. Erdtmann and Nil Yunan (eds.), *Graptolite Research Today*. Nanjing University Press, Nanjing, 49–60.
- Mitchell, C.E. and Maletz, J. 1995. Proposal for adoption of the base of the *Undulograptus austrodentatus* Biozone as a global Ordovician stage and series boundary level. *Lethaia*, 28, 317–331.
- Mitchell, C.E., Goldman, D., Klosterman, S.L., Maletz, J., Sheets, H.D. and Melchin, M.J. 2007. Phylogeny of the Diplogrptoidea. *Acta Palaeontologica Sinica*, 46 (Suppl.), 332–339.

Toro, B. and Maletz, J. 2007. Deflexed *Baltograptus* species in the early to mid Arenig biostratigraphy of northwestern Argentina. *Acta Palaeontologica Sinica*, 46 (Suppl.), 489–496.