



Indiana LTAP



2015 Statewide Bridge Sufficiency Rating Report

PURDUE
ENGINEERING

2015
Statewide
Bridge Sufficiency
Rating Report

October 2015

Compiled by

The Indiana LTAP Center

Compiled using data provided by the

Indiana Department of Transportation

Federal Highway Administration

and by the

Indiana Department of Local Government Finance

Purdue University
Indiana LTAP Center
3000 Kent Ave. Ste. C2-118
West Lafayette, Indiana 47906-4150

Telephone: 765.494.2164
Toll free in Indiana: 1.800.428.7639
Facsimile: 765.496.1176

This document is disseminated under the sponsorship of the Indiana LTAP Center at Purdue University in the interest of information exchange. Purdue University and the Indiana LTAP Center assume no liability for its contents or use thereof. Purdue University and the Indiana LTAP Center do not endorse products or manufacturers. Trademarks or manufacturers names may appear herein only because they are considered essential to the objective of this document. The contents of this report reflect the views of the authors, who are responsible for the facts and accuracy of the data presented herein. The contents do not necessarily reflect the official policy of Purdue University or the Indiana LTAP Center. This report does not constitute a standard, specification, or regulation.

Table of Contents

Preface.....	1
Abstract.....	1
General Information.....	3
Purpose of County Bridge Sufficiency Rating Report.....	3
Bridge Deficiency Classifications.....	4
Sources of Bridge Funding	5
Eligibility of Specific Bridge Projects for Federal-Aid Funds	8
County Review of Report	9
Updating County Bridge Inspection Reports.....	10
Tables.....	11
Appendices.....	Follow All Tables

Appendix A – Definitions of Structurally Deficient and Functionally Obsolete

Appendix B – Sufficiency Rating Formula and Examples

Appendix C – Indiana Code Covering Cumulative Bridge Fund (8-16-3)

Appendix D – Indiana Code Covering Major Bridge Fund (8-16-3.1)

List of Tables

County Specific Tables

Hard copies of the county specific tables provided upon request. Tables 1, 2, and 3 can also be found in the electronic version of this report, which is available on the Indiana LTAP website. www.ecn.purdue.edu/INLTAP/.

1. Bridge Sufficiency Ratings (BSR's) by County
2. Listing of Structurally Deficient and Functionally Obsolete Bridges by County
3. Estimated Improvement Costs of Bridges Eligible for FHWA Replacement by County

County Summary Tables

4. Summary of County BSR's - Counties in Alphabetical Order
5. Summary of County BSR's - Sorted by Average Sufficiency Rating
6. Summary of County BSR's - Sorted by Percent of Bridges with BSR less than 50
7. Summary of SD and FO County Bridges - Counties in Alphabetical Order
8. Summary of SD and FO County Bridges - Sorted By Percent SD and FO
9. Summary of SD and FO County Bridges by Deck Area – Counties in Alphabetical Order
10. Summary of SD and FO County Bridges by Deck Area – Sorted By Percent SD and FO
11. Posted/Closed County Bridges
12. Cumulative Bridge Fund Information - Counties in Alphabetical Order
13. Cumulative Bridge Fund Information - Sorted by Bridge Fund Rate
14. Cumulative Bridge Fund Information - Sorted by Funding per Bridge
15. Cumulative Bridge Fund Information - Sorted by Funding per Bridge Deck Area
16. Major Bridge Fund Information
17. Summary of County Bridges - Counties in Alphabetical Order

INDOT Bridge Tables

18. Sufficiency Ratings Distributed by County
19. Structurally Deficient and Functionally Obsolete Bridges by County

Nationwide Bridge Tables

20. 2013 Better Roads Bridge Inventory - States in Alphabetical Order
21. 2013 Better Roads Bridge Inventory - Sorted by Combined Total Substandard

Preface

The *2015 Statewide Bridge Sufficiency Rating Report* is now available on the IN LTAP website, <http://rebar.ecn.purdue.edu/LTAP1/Home/>. This report contains information specific to each of the counties, plus summary tables relating information about all Indiana county bridge conditions and funding levels.

As it is impractical to include printed bridge sufficiency rating and deficiency information for all 13,090 county bridges, this information is provided in electronic format only. It is posted on the LTAP website and available on CD-ROM.

Current information about bridges in Indiana is maintained on the Indiana state Bridge Inspection Application System (BIAS), which can be found at Indot-it.bentley.com. This system is for use by local agencies to enter and retrieve bridge inspection related data.

Abstract

The main purpose of this report is to provide bridge sufficiency rating information for the bridges in each county. This information results from the data generated by the National Bridge Inspection Standards (NBIS) program authorized by the 1968 Federal-Aid Highway Act.

The county bridge sufficiency ratings and the associated summary reports provide county officials with a quick overall assessment of their bridge needs. County officials are urged to review their county bridge inventory and sufficiency ratings for completeness and accuracy. It is also recommended that local agencies refine and upgrade their bridge condition ratings by implementing an aggressive maintenance, rehabilitation, and replacement program. This report discusses the various sources of funding for county bridges and provides information on the level to which Indiana counties use these funds.

The information provided in this report gives county officials a convenient starting point for formulating a long-range plan to cope with their county bridge deficiencies. The sufficiency ratings and the listing of structurally deficient and functionally obsolete bridges are objective data which can be used in establishing a priority based bridge rehabilitation and reconstruction program. Estimated construction improvement costs are included in Table 3 and are based on

information from the inspection reports. It should be emphasized that these costs are accurate enough for network level planning only; costs for specific bridges should not be considered any more than $\pm 25\%$ accurate. Only bridge and roadway construction improvement costs are included. The total project costs normally associated with the proposed bridge improvement projects include: right-of-way engineering and acquisition, detours and maintenance of traffic, design engineering, construction inspections, geotechnical evaluation, utility coordination, permits, and other incidental costs.

In addition to county specific information, this report includes a series of tables which summarize bridge sufficiency data and bridge structural and functional inadequacy data for all of the Indiana counties. These tables can be used by county officials to determine how their bridges compare to those in other counties.

Also provided in this report are a series of tables which relate to property tax based county bridge funding. These tables provide county officials with a means of comparing their bridge funding to that of other Indiana counties and justification for adjusting their cumulative bridge fund rates.

Several of the tables included in this report relate to the condition of INDOT bridges and provide general bridge statistics as well as sufficiency and inadequacy data for state bridges on a county by county basis. This information enables county officials to compare the conditions of the county and state maintained bridges within their county.

Two tables summarize the conditions of all of the bridges in the United States. These tables give officials a measure of how Indiana state and local bridges compare to those in other states and to the nation as a whole. The information in these tables is extracted from the "Better Roads" magazine.

General Information

The National Bridge Inspection Standards program, first authorized by the 1968 Federal-Aid Highway Act, provides Indiana county officials with valuable information for assessing their county bridge needs. Essentially all of Indiana's county bridges twenty feet or more in length have been inventoried and rated for safety and structural adequacy.

Historically, since 1970, successive sessions of Congress provided Federal-aid funds to assist in the cost of bridge rehabilitation and replacement. Now, under MAP-21, the framework for bridge funding has changed selected maintenance activities. Federal statutes provide for an area of deficient deck and relative costs for allocating these Federal-aid funds among the states. To implement the allocation of funds, the Federal Highway Administration (FHWA) requires each state to annually report a listing of the most current bridge inspection data available. Indiana's 2015 report was compiled by Indiana LTAP from Indiana Bridge Inspection Application System (BIAS) furnished by the Indiana Department of Transportation as well as the Federal Highway Administration.

Purpose of County Bridge Sufficiency Rating Report

Aside from the general background information on the National Bridge Inspection Standards program and Federal-aid bridge funds, the main purpose of the Bridge Sufficiency Rating Report is to distribute the same basic information currently being used by the FHWA to assess Indiana's county bridge needs to the officials in the affected counties. County officials should find this information quite useful in assessing the overall bridge needs of their particular county; however, this information may also be useful in a number of other ways, including programming improvements and establishing/revising bridge funding levels.

The data in Table 1, Bridge Sufficiency Ratings, of this report lists the following items for each county bridge.

NBI#

This number is the unique identifier for the bridge in the National Bridge Inventory.

Bridge#

This number relates to the number assigned to the bridge in the Bridge Inspection Report, initially compiled by county highway personnel or by the consultant retained by the county.

Feature Crossed

This title indicates the name of the ditch, stream, river, road or railroad crossed by the bridge.

Facility Carried

This title indicates the name of the county road on which the bridge is located. Missing entries suggest three possibilities: the county road has no name, the name of the road was omitted from the Inspection Report, or the name of the road was not coded into the computer.

Sufficiency Rating

This is the *key item* of this report. The bridge *sufficiency rating* (SR) represents a composite rating weighted to assess the following attributes of the bridge:

- Structural Adequacy and Safety
- Serviceability and Functional Obsolescence
- Essentiality for Public Use

The sufficiency ratings vary from 0 to 100, with a lower value indicating a *lower degree of sufficiency*, but a *higher degree of need* for either repair or replacement. Appendix B contains the complete procedure used to compute the sufficiency rating.

Sources of Bridge Funding

Federal funds for all transportation projects including bridges are provided in accordance with MAP-21, the Moving Ahead for Progress in the 21st Century Act (P.L. 112-141), which was signed into law on July 6, 2012. MAP-21 is the first long-term highway authorization enacted since the 2005 Safe, Accountable, Flexible, Efficient Transportation Equity Act: A Legacy for Users (SAFETEA-LU). MAP-21 builds on many of the highway, transit, bike, and pedestrian programs and policies established in 1991 under the Intermodal Surface Transportation Efficiency Act (ISTEA).

Highway funding for the Surface Transportation Program (STP) under MAP-21 is provided through a lump sum total to each state. Once the State's share is calculated, it is divided up by program within the State. There is more latitude for states to decide whether to repair or replace, or build new facilities such as bridges. States are no longer required to spend money to repair deficient bridges, though they may choose to do so. Eligible activities have been expanded to include preventative maintenance, however the flexibility allowed for spending funds implies that there will be many more projects competing for scarce resources.

The Highway Bridge Program was eliminated in MAP-21, and the funds were shifted to the National Highway Performance Program (NHPP) and bridge repair can be funded through either the NHPP or the STP. NHPP funds are restricted for use to fix bridges on the National Highway System. Only STP money is explicitly available to repair local and regional bridges that are not on the National Highway System. There is a set-aside for off-system bridges: not less than 15% of the State's FY 2009 Highway Bridge Program Apportionment must be used for off-system bridges. Eligible activities for STP funds include the following bridge items: construction of new bridges on Federal-aid highways, inspection and evaluation of bridges, training for bridge inspectors, and installation of safety barriers and nets on bridges.

MAP-21 establishes new management and performance requirements for the National Highway System (NHS), changes the definition of the NHS to include bridges that were not previously on the NHS and eliminates the Highway Bridge Program. Bridge funding for bridges on interstates and principle arterials is provided through NHPP and NHS, bridge funding for bridges on minor arterials and collectors is provided through NHPP and STP, and bridge funding for bridges on minor collectors and local roads is provided through STP. Due to the flexibility of funding at the

discretion of the State, details regarding the allocation of funds for local bridge funding in Indiana is not known.

Bridge conditions – MAP-21 establishes a minimum standard for NHS bridge conditions. If more than 10% of the total deck area of NHS bridges in a State is on structurally deficient bridges for three consecutive years, the State must devote NHPP funds in an amount equal to 50% of the State's FY 2009 Highway Bridge Program apportionment to improve bridge conditions during the following fiscal year (and each year thereafter if the condition remains below the minimum).

Within 18 months of enactment, the Secretary, in consultation with States, MPOs, and other stakeholders, is directed to publish a rulemaking establishing:

- Minimum standards for States to use in developing and operating bridge and pavement management systems.
- Performance measures for Interstate and NHS pavement condition, NHS bridge condition, and Interstate and NHS performance.
- Minimum conditions for Interstate pavements – may vary geographically.
- Data elements necessary to collect and maintain standardized data to carry out a performance-based approach.

In order to allow the States three complete years under the NHPP as determined by 23 U.S.C. 119(f)(2), FHWA will examine bridge condition data submitted by the States in April 2014, 2015, and 2016. If the deck area on structurally deficient NHS bridges exceeds the 10 percent bridge condition threshold for all three years, the penalty will be imposed on October 1, 2016 (the start of FY 2017).

Local Match

The county share of a Federal-aid bridge project is generally 20% of the bridge project cost. Counties will normally use one or more of the following sources for matching the Federal-aid funds:

- Cumulative Bridge Funds
- Motor Vehicle Highway Account – MVHA
- Local Road and Street Account – LRSA

- Major Bridge Funds
- Local Option Highway User Tax Funds – LOHUT

MVHA and LRSA funds are available to all local governments in Indiana by a formula distribution. Cumulative Bridge funds and LOHUT funds are local county revenues and vary widely depending on the county. Major Bridge Funds are local county revenues available to counties and cities of specified population for longer span bridges. The STP provides Federal-aid funds for bridges that meet the required criteria established by INDOT in their call for projects.

Federal-aid funds do not meet all county bridge needs. A Cumulative Bridge fund may be used to provide additional funds for local bridges. Cumulative Bridge funds may be used for bridge and approach maintenance, repair, and construction. These funds are derived from local property taxes. The Cumulative Bridge Fund levy is obtained by multiplying the Cumulative Bridge Fund rate (expressed in dollars per hundred dollars of Assessed Valuation) by the County Assessed Valuation and dividing by 100. The rate is limited to ten cents per hundred dollars of assessed valuation. The Cumulative Bridge Fund is covered in detail in the Indiana Code 8-16-3, which is attached as Appendix C.

Some counties have established a Major Bridge Fund to aid in their bridge funding. According to Indiana Code 8-16-3.1, which is also attached as Appendix D, counties with populations between 100,000 and 700,000 with major obstructions between commercial or population centers may establish a Major Bridge Fund. This funding can be used for so-called major bridges. A major bridge is defined as a bridge 200 feet or more in length which traverses a depression or obstruction. The minimum length is reduced to 100 feet in cities with the following populations:

1. More than 65,000 but less than 70,000
2. More than 60,000 but less than 65,000
3. More than 31,000 but less than 31,500

Major bridge funding can also be used for underpasses of any length.

Eligibility of Specific Bridge Projects for Federal-Aid Funds

To determine the eligibility and availability of Federal-aid funds for a specific county bridge project, county officials should contact:

Kathy Eaton-McKalip
LPA Grant Administrator, Indiana Department of Transportation
Indiana Department of Transportation
Indiana Government Center North – Room 955
100 N. Senate Avenue
Indianapolis, IN 46204
Phone: 317.234-5142

Applications for Federal-aid funds are submitted to the INDOT Division of Local Assistance for review and approval. County bridges with lower sufficiency ratings are candidates for a higher priority of approval. To be eligible the bridge must meet the following criteria:

1. The Bridge must be on the NBI database. Bridges that are longer than 20 feet in length and carry a public road that is open to public travel are on the NBI database.
2. To be eligible for rehabilitation, the bridge must have a Sufficiency Rating of 80 or less; to be eligible for replacement, the bridge must have a Sufficiency Rating of less than 50.
3. New Bridges, INDOT's bridges, and bridges within the urbanized area of any MPO are not eligible.
4. Preventative Maintenance bridge projects are not eligible for funding.

County Review of Report

Besides using this report to make a quick overall assessment of county bridge **needs**, county officials should make a special effort to assess the accuracy and completeness of the report. The essential checklist questions to be addressed are as follows:

INVENTORY:

Is the bridge inventory complete? Are all county/city bridges 20-feet or more in length and not on the state highway system listed considered? If not, the appropriate additions and corrections should be made by the certified team leader performing the bridge inventory-inspection.

DATA RECORDED:

Have all the required bridge data been entered and recorded in the Inspection Report? If not, the appropriate additions and corrections should be made by the certified team leader making the bridge inventory-inspection.

DATA ACCURACY:

Have the required ratings of bridge data been consistent and accurate? Weighing and assessing this question could be a tedious exercise; however, a few spot checks by state and Federal bridge engineers suggest that at least some of the ratings have been too high, thereby raising the sufficiency rating and lowering the priority for Federal-aid funding. For this reason alone, county officials should make a review of the individual bridge inventory-inspection sheets submitted in the County Bridge Inspection Report and assess the accuracy of the various ratings recorded.

County officials can gain access to the online Bridge Inspection Application Software (BIAS) for their respective county by requesting access from either:

(a) Their Bridge Inspection Consultant

(b) Indiana LTAP

Patrick Conner
3000 Kent Ave., Suite C2-118
West Lafayette, IN 47905
Phone: (765)494-4971
Email: connerp@purdue.edu

Updating County Bridge Inspection Reports

Besides reviewing this report for omissions and errors as outlined in the previous section, the National Bridge Inspection Standards program requires county officials to ensure inspection of their county bridges at least every two years with a brief summary report. Periodic inspections will provide the opportunity:

- to re-examine all county bridges for new or additional structural or foundation deterioration which has occurred since the previous inspection,
- to upgrade and refine the required data ratings on each bridge,
- to correct any omissions or errors of the previous inspection, and
- to eliminate errors in coding the bridge data for computer processing.

Some may view the expense of re-inspecting the county bridges as unwarranted; however, the increased traffic and the known ravages of weather and erosion provide convincing logic to support the need for re-inspection on a periodic basis.

Besides the direct benefits of signing and posting load limits on weak bridges, a current, up-to-date county bridge inspection program will enhance the allocation of Federal-aid funds for bridge replacement and rehabilitation. Unless Indiana has a complete and accurate inventory of bridges, there is no assurance that our state will receive its fair share of Federal-aid bridge funds.

Description of Tables

TABLE 1: Bridge Sufficiency Rating
Counties in Alphabetical Order

TABLE 2: Listing of Structurally Deficient and Functionally Obsolete Bridges
Counties in Alphabetical Order- Sorted by Average Sufficiency Rating

TABLE 3: Estimated Improvement Costs of Bridges
Counties in Alphabetical Order

TABLE 4: Summary of County Bridge Sufficiency Rating
Counties in Alphabetical Order

TABLE 5: Summary of County Bridge Sufficiency Rating
Sorted by Average Sufficiency Rating

TABLE 6: Summary of County Bridge Sufficiency Rating
Sorted by Percent of Bridges with BSR less than 50

TABLE 7: Summary of Structurally Deficient (SD) and Functionally Obsolete (FO) County
Bridges
Counties in Alphabetical Order

TABLE 8: Summary of Structurally Deficient (SD) and Functionally Obsolete (FO) County
Bridges
Sorted by Percent SD and FO

TABLE 9: Summary of Structurally Deficient (SD) and Functionally Obsolete (FO) County
Bridge Deck Area
Counties in Alphabetical Order

TABLE 10: Summary of Structurally Deficient (SD) and Functionally Obsolete (FO) County Bridge Deck Area
Sorted by Percent SD and FO

TABLE 11: Posted/Closed County Bridges
Counties in Alphabetical Order

TABLE 12: Bridge Fund Information
Counties in Alphabetical Order

TABLE 13: Bridge Fund Information
Sorted by Cumulative Bridge Fund Amount

TABLE 14: Bridge Fund Information
Sorted by Funding Per Bridge

TABLE 15: Bridge Fund Information
Sorted by Funding Per Area (\$/Sft)

TABLE 16: Major Bridge Fund Information
Sorted by Alphabetical Order and Bridge Fund Rate

TABLE 17: Summary of County Bridges
Counties in Alphabetical Order

TABLE 18: Summary of State Bridge Sufficiency Rating
Counties in Alphabetical Order

TABLE 19: Summary of Structurally Deficient and Functionally Obsolete State Bridges
Counties in Alphabetical Order

TABLE 20: Better Roads 2013 Bridge Inventory
States in Alphabetical Orders

TABLE 21: Better Roads 2013 Bridge Inventory
Sorted by Combined Total SD/FO

TABLE 1: BRIDGE SUFFICIENCY RATINGS
Counties in Alphabetical Order

Available in electronic format by contacting LTAP

Table 1: Bridge Sufficiency Ratings**County Adams****County Number 1**

NBI #	Features Intersected	Facility Carried	Sufficiency Rating	County Bridge #
0100001	LAMBERT #1 DITCH	CR 650W	100	01-00001
0100003	STAUB DITCH	CR 1100N	88.8	01-00004
0100004	STAUB DITCH	CR 600E	85	01-00005
0100005	UPPER WEBER DITCH	CR 000E/W	91.4	01-00006
0100006	SCHROEDER DITCH	CR 1100N	85	01-00007
0100131	SCHUELER DITCH	CR 900N	94.2	01-00008
0100007	ST MARYS RIVER	CR 350W	98.8	01-00009
0100008	REINHART DITCH	CR 550W	91.5	01-00010
0100009	REINHART DITCH	CR 1100N	91.5	01-00011
0100010	LAMBERT #1 DITCH	CR 650W	97	01-00012
0100011	LAMBERT #1 DITCH	CR 1100N	89	01-00013
0100012	WERLING JOINT DITCH	CR 650W	96	01-00014
0100013	WERLING LAMBERT DITCH	CR 1000N	96	01-00015
0100014	REINHART DITCH	CR 500W	96	01-00016
0100015	UPPER WEBER DITCH	CR 000E/W	82.4	01-00017
0100016	UPPER WEBER DITCH	CR 000E/W	79.8	01-00018
0100017	WEILAND DITCH	CR 950N	96	01-00019
0100018	GERKE DITCH	CR 1000N	89.8	01-00020
0100019	STAUB DITCH	CR 1000N	97	01-00021
0100021	GERKE DITCH	CR 900N	84.1	01-00023
0100022	GERKE DITCH	CR 100E	96	01-00024
0100023	GERKE DITCH	CR 000E/W	87	01-00025
0100024	GERKE DITCH	CR 850N	96.8	01-00026
0100025	GERKE DITCH	PIQUA RD	83	01-00027
0100148	UPPER WEBER DITCH	CR 000E/W	87	01-00028
0100026	WEBER DITCH	CR 900N	91.5	01-00030
0100027	ST MARYS RIVER	CR 900N	95.8	01-00031
0100028	REINHART DITCH	CR 900N	95.9	01-00032
0100029	SCHEERY DITCH	CR 750N	97	01-00033

Table 1: Bridge Sufficiency Ratings**County Adams****County Number 1**

NBI #	Features Intersected	Facility Carried	Sufficiency Rating	County Bridge #
0100165	CAFFEE DITCH	PIQUA RD	97.7	01-00034
0100132	PAUL BIEBERICH DITCH	CR 450W	96	01-00036
0100030	HAUGK DITCH	PIQUA RD	88.3	01-00037
0100147	HAUGK DITCH	BELMONT RD	100	01-00038
0100031	ST MARYS RIVER	MONMOUTH RD	90.7	01-00039
0100032	HOLTHOUSE DITCH	WASHINGTON ST	89.4	01-00040
0100033	HOLTHOUSE DITCH	WINCHESTER ROAD	97.4	01-00041
0100034	HOLTHOUSE DITCH	CR 300W	100	01-00042
0100035	HOLTHOUSE DITCH	CR 550N	95	01-00043
0100036	HOLTHOUSE DITCH	CR 200W	96	01-00044
0100037	KOOS DITCH	PIQUA RD	76.5	01-00047
0100038	KOOS DITCH	CR 550N	65.2	01-00048
0100039	AMOS-THIEME DITCH	CR 600N	100	01-00049
0100133	SCHEERY DITCH	CR 400W	79.9	01-00050
0100040	DRAKE DITCH	CR 450N	90	01-00051
0100134	SCHEERY DITCH	CR 450W	98	01-00052
0100041	IRWIN DITCH	PIQUA Rd	99.9	01-00053
0100141	BORUM RUN	SALEM RD (OLD US 33)	88.4	01-00054
0100142	BRAUN AYRES DITCH	SALEM RD (OLD US 33)	78.3	01-00055
0100042	BORUM RUN	HIGH STREET	83.8	01-00056
0100043	HOLTHOUSE DITCH	CR 500N	85	01-00058
0100044	HOLTHOUSE DITCH	CR 400W	91.3	01-00059
0100163	BRACHT DITCH	CR 300N	98.9	01-00060
0100045	HOLTHOUSE DITCH	CR 500W	97	01-00061
0100046	HOLTHOUSE DITCH	CR 400N	95	01-00062
0100047	BEERY DITCH	CR 400W	95.9	01-00063
0100048	BORUM RUN	CR 100W	97	01-00064
0100049	BORUM RUN	CR 400 NORTH	84.5	01-00065
0100161	BLUHM DITCH	CR 300N	97.9	01-00066

Table 1: Bridge Sufficiency Ratings**County Adams****County Number 1**

NBI #	Features Intersected	Facility Carried	Sufficiency Rating	County Bridge #
0100050	DRAKE DITCH	PIQUA ROAD	73.8	01-00067
0100051	BROWN TILE	CR 300N	89	01-00068
0100052	BP JOHNSON DITCH	CR 225 NORTH	99	01-00070
0100164	BRACHT DITCH	CR 500W	100	01-00071
0100053	YELLOW CREEK	CR 250N	97	01-00072
0100054	YELLOW CREEK	SALEM RD	94.5	01-00073
0100055	BEERY DITCH	CR 300N	98.9	01-00074
0100056	BEERY DITCH	CR 400W	76.7	01-00075
0100057	BEERY DITCH	CR 200N	84	01-00076
0100058	YELLOW CREEK	CR 200E	85.9	01-00077
0100059	YELLOW CREEK	CR 125N	59.8	01-00078
0100060	YELLOW CREEK	CR 250E	96	01-00079
0100061	YELLOW CREEK	CR 300E	99	01-00080
0100062	YELLOW CREEK	CR 200N	96	01-00081
0100063	MARTZ CREEK	CR 400E (SALEM RD)	67.8	01-00082
0100064	MARTZ CREEK	CR 200N	99	01-00083
0100065	TWENTY-SEVEN MILE CREEK	PIQUA ROAD	96.4	01-00086
0100066	BLUE CREEK	CR 25N	100	01-00087
0100067	MARTZ CREEK	CR 100N	74.8	01-00088
0100068	YELLOW CREEK	CR 100N	99	01-00089
0100069	YELLOW CREEK	CR 100E	90.4	01-00090
0100070	YELLOW CREEK	CR 100N	99	01-00091
0100071	YELLOW CREEK	CR 100N	84	01-00092
0100072	YELLOW CREEK	VANBUREN ST	61.8	01-00093
0100073	YELLOW CREEK	CR 000E/W (POLK ST)	99.7	01-00094
0100074	BLUE CREEK	CR 100S	99	01-00095
0100075	MARTZ CREEK	CR 300E	88	01-00096
0100076	BLUE CREEK	CR 100S	100	01-00097
0100143	BLUHM DITCH	CR 100N	82.4	01-00098

Table 1: Bridge Sufficiency Ratings**County Adams****County Number 1**

NBI #	Features Intersected	Facility Carried	Sufficiency Rating	County Bridge #
0100166	DURBIN DURR DITCH	CR 500E	97	01-00099
0100077	BLUE CREEK	CR 300W	54.5	01-00100
0100078	BLUE CREEK	CR 400W	83.3	01-00101
0100079	BLUE CREEK	CR 200S	87.3	01-00102
0100080	BLUE CREEK	CR 200W	99	01-00103
0100081	BLUE CREEK	CR 000E/W	91.1	01-00105
0100082	BLUE CREEK	CR 200S	56	01-00106
0100083	BLUE CREEK	CR 300S	84	01-00107
0100084	BLUE CREEK	CR 500E	100	01-00108
0100085	BLUE CREEK	SALEM RD	75	01-00109
0100086	BLUE CREEK	CR 300E	100	01-00110
0100087	BLUE CREEK	CR 200E	77.2	01-00111
0100088	BLUE CREEK	CR 350S	100	01-00112
0100089	BLUE CREEK	CR 100E	96	01-00113
0100090	BLUE CREEK	CR 300S	85.9	01-00114
0100092	HABEGGER DITCH	CR 100E	97	01-00116
0100093	HABEGGER DITCH	CR 150E	77	01-00117
0100094	GATES DITCH	CR 200E	82.4	01-00118
0100095	GATES DITCH	CR 450S	97	01-00119
0100096	SIPE DITCH	CR 675E	96	01-00120
0100097	GATES DITCH	CR 400S	96	01-00121
0100098	MILLER DITCH	CR 400S	96	01-00122
0100099	MILLER DITCH	CR 500S	94	01-00123
0100100	LUGINBILL DITCH	CR 400S	96	01-00124
0100101	SIPE DITCH	CR 675E	100	01-00125
0100167	BERGER DITCH	CR 525E	99	01-00126 B
0100103	LUGINBILL DITCH	CR 500S	94.9	01-00127
0100104	WAGLEY FARLOW DITCH	CR 300E	97	01-00128
0100105	WAGLEY FARLOW DITCH	CR 200E	84.4	01-00129

Table 1: Bridge Sufficiency Ratings**County Adams****County Number 1**

NBI #	Features Intersected	Facility Carried	Sufficiency Rating	County Bridge #
0100106	WAGLEY FARLOW DITCH	CR 500S	98	01-00130
0100107	HABEGGER DITCH	CR 500S	98	01-00131
0100108	HABEGGER DITCH	CR 500S	97	01-00132
0100109	HABEGGER DITCH	CR 000E/W	67.6	01-00133
0100152	WAGLEY FARLOW DITCH	CR 300E	100	01-00134
0100144	MOSER TILE	CR 500W	96	01-00135
0100110	WABASH RIVER	CR 500W	87	01-00136
0100111	BERT SMITH DITCH	CR 400W	96	01-00137
0100139	BLUHM DITCH	CR 200N	77	01-00138
0100149	PJ BRYAN DITCH	SALEM RD	58.7	01-00139
0100112	BERGER DITCH	CR 600E	100	01-00140
0100113	BERGER DITCH	CR 750S	97	01-00141
0100114	WABASH RIVER	CR 300W	91.5	01-00142
0100115	WABASH RIVER	CR 400W	97	01-00143
0100116	MESHBERGER TILE	CR 700S	100	01-00144
0100117	JOHN THOMAS DITCH	CR 500W	97	01-00145
0100145	EGLEY ANDERSON DITCH	CR 900S	83	01-00146
0100118	JOHN THOMAS DITCH	CR 800S	96	01-00147
0100146	SULLIVAN DITCH	CR 900S	100	01-00148
0100119	WABASH RIVER	CR 150W	97	01-00149
0100150	WABASH RIVER	CR 1050S	99.8	01-00150
0100151	LOBLOLLY CREEK	CR 1050S	88	01-00151
0100120	WABASH RIVER	CR 900S	95.8	01-00152
0100121	ENGLE DITCH	CR 50E	95	01-00153
0100154	ENGLE DITCH	CR 1000S	97	01-00154
0100155	BREWSTER DITCH	CR 1100S	99.9	01-00155
0100156	STULTZ DITCH	CR 1200S	100	01-00156
0100122	ENGLE DITCH	CR 100E	96	01-00157
0100123	BREWSTER DITCH	CR 1000S	97	01-00158

Table 1: Bridge Sufficiency Ratings**County Adams****County Number 1**

NBI #	Features Intersected	Facility Carried	Sufficiency Rating	County Bridge #
0100135	BERGER DITCH	CR 800S	96	01-00159
0100127	BERT SMITH DITCH	CR 500W	93.4	01-00161
0100125	WABASH RIVER	CR 125E	97	01-00162
0100126	LOBLOLLY CREEK	CR 1100S	75.8	01-00163
0100158	PJ BRYAN DITCH	CR 700S	98	01-00164
0100128	LOBLOLLY CREEK	CR 300W	91.5	01-00166
0100162	PJ BRYAN DITCH	SALEM RD	94.5	01-00167
0100129	LIMBERLOST CREEK	CR 1200S	91.5	01-00169
0100136	BEARS TILE	CR 1100S	88.7	01-00171
0100138	BLUE CREEK	CR 600W	96	01-00173
0100140	HAUGK DITCH	CR 200E	81.5	01-00176
0100157	RICE CREEK	CR 650S	97	01-00177
0100160	RICE DITCH	CR 700S	97	01-00179
0100159	JOHN THOMAS DITCH	INT 650W/825S	99	01-00180
0100130	ST MARYS RIVER	JACKSON STREET	79.6	01-00501

160 Total Bridges in County

Table 1: Bridge Sufficiency Ratings**County Allen****County Number 2**

NBI #	Features Intersected	Facility Carried	Sufficiency Rating	County Bridge #
0200001	A A JACKSON #2 DITCH	ALLEN RD	97	02-00001
0200002	HAMM DITCH	WORDEN RD	85	02-00002
0200003	WANN DITCH	WORDEN RD	96	02-00003
0200004	WANN DITCH	SPRINGFIELD CENTER	100	02-00004
0200611	BEIGHTLE-NETTLEHORST DITCH	HOSLER RD	96.5	02-00005
0200005	HAMM INTERCEPTOR DRAIN	NOTESTINE RD	99.9	02-00006
0200006	BRANCH OF REBECCA KNIGHT	S COUNTY LINE RD	100	02-00007
0200007	KILLIAN DRAIN	NOTESTINE RD	81	02-00008
0200008	WANN DITCH	SCIPPIO RD	100	02-00009
0200009	HAMM DITCH	SCIPPIO RD	100	02-00010
0200010	A A JACKSON #2 DITCH	HURSHTOWN RD	96	02-00011
0200011	BLACK CREEK	NOTESTINE RD	93.3	02-00012
0200012	GORRELL DITCH	NOTESTINE RD	61.4	02-00013
0200013	WERTZ DITCH	NOTESTINE RD	95.9	02-00014
0200014	OBERHALTZER DITCH	ANTWERP RD	79	02-00015
0200612	BENWARD MAIN	WALLEN RD	96.9	02-00016
0200015	WANN DITCH	KNOUSE RD	88.9	02-00017
0200016	HAMM DITCH	HURSHTOWN RD	100	02-00018
0200400	BEIGHTLE-NETTLEHORST DTCH	SETTLERS TRAIL	89	02-00019
0200401	BEIGHTLE-NETTLEHORST DTCH	AMSTUTZ RD	94.4	02-00020
0200613	SPY RUN CREEK	GRAHAM DR	85	02-00021
0200614	SPY RUN CREEK	LUDWIG RD	98.7	02-00022
0200017	OBERHALTZER DITCH	GRABILL RD	80.9	02-00023
0200325	OBERHALTZER DITCH	CUBA RD	46.6	02-00024
0200615	ROBINSON CREEK	AIRPORT EXPY	99.2	02-00025
0200623	CEDARVILLE RESERVOIR TRIB	LAKEVIEW DR	86	02-00026
0200616	METCALF DITCH	MCNABB RD	97	02-00027
0200018	ST JOSEPH RIVER	ROTH RD	93.6	02-00028
0200019	ST JOSEPH RIVER	GRABILL RD	66.3	02-00029

Table 1: Bridge Sufficiency Ratings**County Allen****County Number 2**

NBI #	Features Intersected	Facility Carried	Sufficiency Rating	County Bridge #
0200020	WHITMER-HAIFLEY #6 DITCH	SPRINGFIELD CENTER	97	02-00030
0200021	WHITMER-HAIFLEY #6 DITCH	KLOPFENSTEIN RD	88	02-00031
0200022	ST JOSEPH RIVER	VAN ZILE RD	35.6	02-00032
0200023	WHITMER-HAIFLEY #6 DITCH	PAGE RD	94.6	02-00033
0200617	METCALF DITCH	BISHOP RD	97	02-00034
0200024	NATURAL DRAIN #3	TONKEL RD	94.3	02-00035
0200350	WANN DRAIN	KILLIAN RD	100	02-00036
0200025	ST JOSEPH RIVER	HALTER RD	82.6	02-00037
0200026	CEDAR CREEK	HURSH RD	80.2	02-00038
0200027	CARNAHAN DITCH	GARMAN RD	97	02-00039
0200028	CEDAR CREEK	TONKEL RD	96.5	02-00040
0200029	GELLER DITCH	HATHAWAY RD	99.8	02-00041
0200624	OBERHOLTZER DRAIN	CUBA RD	96.8	02-00042
0200030	CEDAR CREEK	AUBURN RD	92	02-00043
0200645	MARTIN JOHNSON MAIN	MADDEN RD	86.9	02-00044
0200031	BRANCH OF WILLOW CREEK	LIMA RD	39.5	02-00045
0200032	WILLOW CREEK	KELL RD	69	02-00046
0200033	WILLOW CREEK	SHOAF RD	98.9	02-00047
0200034	LITTLE CEDAR CREEK	FITCH RD	98	02-00048
0200035	WILLOW CREEK	HUNTER RD	97	02-00049
0200036	WILBUR DRAIN	DOTY RD	96.9	02-00050
0200037	GROVER DRAIN #2	WOODBURN RD	36.7	02-00051
0200038	WILLOW CREEK	OLD LIMA RD	80.4	02-00052
0200039	WILLOW CREEK	LIMA RD	48.7	02-00053
0200280	CEDAR CREEK	COLDWATER RD	70.1	02-00054
0200281	CEDAR CREEK	COLDWATER RD	97.7	02-00055
0200282	WILLOW CREEK	COLDWATER RD	98.4	02-00056
0200040	JOHNSON MAIN DRAIN	CARROLL RD	89.9	02-00057
0200041	EEL RIVER	CARROLL RD	98.2	02-00058

Table 1: Bridge Sufficiency Ratings**County Allen****County Number 2**

NBI #	Features Intersected	Facility Carried	Sufficiency Rating	County Bridge #
0200042	NATURAL DRAIN	GIBSON RD	81.7	02-00059
0200283	GELLER DITCH	HATHAWAY RD	84.9	02-00060
0200043	GELLER DITCH	HAND RD	81.8	02-00061
0200044	WILLOW CREEK	HAND RD	85.6	02-00062
0200045	WILLOW CREEK	HAND RD	97	02-00063
0200046	WILLOW CREEK	HAND RD	97	02-00064
0200047	WILLOW CREEK	HAND RD	98	02-00065
0200048	WILLOW CREEK	HAND RD	94.5	02-00066
0200049	WILLOW CREEK	HAND RD	97	02-00067
0200050	EEL RIVER	JOHNSON RD	77.7	02-00068
0200051	MAIN DRAIN	CARROLL RD	73.7	02-00069
0200052	JAMES T JOHNSON DRAIN	GIESKING RD	97	02-00070
0200053	YANT DRAIN	FOGEL RD	83.5	02-00071
0200054	EEL RIVER	RAY RD	97	02-00072
0200658	MARTIN JOHNSON MAIN	WATTERSON RD	96	02-00073
0200652	SUTORIOUS DRAIN	VALENTINE RD	79.9	02-00074
0200056	JAMES T JOHNSON DRAIN	GRISAMER RD	100	02-00076
0200651	SEEGAR DRAIN	O'DAY RD	89.4	02-00077
0200059	JAMES T. JOHNSON DRAIN	FISHER RD	55.7	02-00079
0200060	SHOPPMAN DRAIN	TAMARACK DR	67	02-00080
0200061	SEEGAR DRAIN	LEESBURG RD	99.7	02-00081
0200062	SEEGAR DRAIN	ARCOLA RD	90.9	02-00083
0200063	SEEGAR DRAIN	BASS RD	82.3	02-00084
0200064	MUD RUN DRAIN	WASHINGTON CENTEF	96.7	02-00085
0200065	SEEGAR DRAIN	WASHINGTON CENTEF	99.5	02-00086
0200066	SPY RUN CREEK	COOK RD	63.8	02-00088
0200067	SEEGAR DRAIN	O'DAY RD	87.8	02-00089
0200068	SEEGAR DRAIN	O'DAY RD	85.1	02-00090
0200659	DURNELL DRAIN	SUMPTER DR	97	02-00091

Table 1: Bridge Sufficiency Ratings**County Allen****County Number 2**

NBI #	Features Intersected	Facility Carried	Sufficiency Rating	County Bridge #
0200069	FLAUGH DRAIN	BASS RD	60.5	02-00092
0200326	BRANCH SPY RUN CREEK	WASHINGTON CENTEF	95.3	02-00093
0200070	WILBUR DRAIN	ROBERTS RD	91.5	02-00094
0200071	SPY RUN CREEK	WASHINGTON CENTEF	32.5	02-00095
0200314	MOORMAN DRAIN	W JEFFERSON BLVD	95.4	02-00096
0200625	BECKETT DRAIN	STONEHEDGE BLVD	61.2	02-00097
0200626	BULLERMAN DRAIN	STILLWOOD DR	91.1	02-00098
0200284	BECKETT RUN	COLDWATER RD	98.6	02-00099
0200072	ST JOSEPH RIVER	MAYHEW RD	79	02-00100
0200073	BECKETT RUN	CLINTON ST	84.8	02-00101
0200631	KRUSE DRAIN	BRIDLE CREEK XING	91.1	02-00102
0200402	BECKETT RUN	WALLEN RD	84.7	02-00103
0200285	LOWTHER-NEUHAUS DRAIN	GOSHEN AVE	97.2	02-00104
0200105	TIERNAN DRAIN	ST JOE RD	98.4	02-00105
0200076	TIERNAN DRAIN	YOUNG RD	91.7	02-00106
0200077	GRAHAM MCCULLOCH DRAIN	SOUTH BEND DR	58.4	02-00107
0200078	ST JOSEPH RIVER	ST JOSEPH CENTER R	90.2	02-00108
0200341	KOESTER DITCH	MAYSVILLE RD	96.4	02-00109
0200079	BULLERMAN DITCH	TRIER RD	77.6	02-00110
0200080	KOESTER DRAIN	STELLHORN RD	97.5	02-00111
0200081	KOESTER DRAIN	SCHWARTZ RD	98	02-00112
0200082	BULLERMAN DRAIN	GOEGLEIN RD	67	02-00113
0200083	BULLERMAN DRAIN	LANDIN RD	97.9	02-00114
0200622	BULLERMAN DRAIN	BELLO DR	79	02-00115
0200085	BOTTERON DRAIN	MILAN CENTER RD	98	02-00116
0200086	BOTTERON DRAIN	MILAN CENTER RD	95.1	02-00117
0200087	BOTTERON DRAIN	MILAN CENTER RD	70	02-00118
0200088	SIX MILE CREEK	PARENT RD	82.7	02-00119
0200089	BOTTERON DRAIN	THIMLAR RD	79.7	02-00120

Table 1: Bridge Sufficiency Ratings**County Allen****County Number 2**

NBI #	Features Intersected	Facility Carried	Sufficiency Rating	County Bridge #
0200090	BLACK CREEK	BRUSH COLLEGE RD	97	02-00122
0200091	GRICE DRAIN	BRUICK RD	86	02-00123
0200092	MAUMEE RIVER	BRUICK RD	96.8	02-00124
0200093	LENGACHER DRAIN	DARLING RD	98	02-00125
0200094	HARBER DRAIN	BAER RD	93	02-00126
0200095	WILBUR DRAIN	EHLE RD	85.5	02-00127
0200096	BOTTERON DRAIN	EHLE RD	66.5	02-00128
0200097	BOTTERON DRAIN	DOTY RD	89.4	02-00130
0200098	WILBUR DRAIN	IRVING RD	83	02-00131
0200099	MAUMEE RIVER	PLATTER RD	81.9	02-00132
0200100	LOMONT DRAIN	GAR CREEK RD	70.3	02-00133
0200101	LOMONT DRAIN	BREMER RD	97	02-00135
0200102	LOMONT DRAIN	BERTHAUD RD	100	02-00136
0200103	MARSH DRAIN	MAUMEE CENTER RD	83	02-00137
0200104	EDGERTON-CARSON DRAIN	GAR CREEK RD	59	02-00138
0200315	EDGERTON-CARSON DRAIN	WOODBURN RD	99.8	02-00139
0200106	LITZENBERG DRAIN	WOODBURN RD	94.8	02-00140
0200107	EDGERTON-CARSON DRAIN	SLUSHER RD	56	02-00141
0200655	MARSH DRAIN	OLD 24	99.7	02-00142
0200108	EDGERTON-CARSON DRAIN	TILE MILL RD	85	02-00143
0200109	MAUMEE RIVER	BULL RAPIDS RD	95	02-00144
0200656	LENGACHER DRAIN	NOTESTINE RD	97	02-00145
0200110	BLACK CREEK	SHAEFFER RD	95	02-00146
0200111	BLACK CREEK	WARD RD	97	02-00147
0200112	BLACK CREEK	EHLE RD	83	02-00148
0200650	BANDELIER #3 DRAIN	BERTHAUD RD	96	02-00149
0200114	BOHNKE DRAIN	SAMPSON RD	85	02-00151
0200115	BOHNKE DRAIN	SAMPSON RD	96	02-00152
0200116	HOFFMAN DITCH #2	SAMPSON RD	86	02-00153

Table 1: Bridge Sufficiency Ratings**County Allen****County Number 2**

NBI #	Features Intersected	Facility Carried	Sufficiency Rating	County Bridge #
0200618	GRUMMEAUX DRAIN	LORTIE RD	90	02-00154
0200117	FLATROCK CREEK	LORTIE RD	89	02-00155
0200118	HOFFMAN DRAIN	LORTIE RD	100	02-00156
0200119	HOFFMAN DRAIN	MORGAN RD	100	02-00157
0200120	FLATROCK CREEK	MORGAN RD	100	02-00158
0200121	MOUREY DRAIN	MOORE RD	96	02-00160
0200316	FLATROCK CREEK	E LINCOLN HWY	84.7	02-00161
0200317	FLATROCK CREEK OVERFLOW	E LINCOLN HWY	75.2	02-00162
0200318	HOFFMAN DRAIN	E LINCOLN HWY	100	02-00163
0200122	HOFFMAN DRAIN	MAPLES RD	74.5	02-00164
0200123	ELLISON #2 DRAIN	MAPLES RD	89	02-00165
0200124	BOHNKE DRAIN	MAPLES RD	97	02-00166
0200125	MCHENRY DRAIN	TILLMAN RD	95.1	02-00167
0200327	HOFFMAN DRAIN #2	GERARDOT RD	78	02-00168
0200126	LOMONT DRAIN	HARPER RD	97	02-00169
0200332	LOMONT DRAIN	EDGERTON RD	96.9	02-00170
0200627	LOMONT DRAIN	RORICK RD	100	02-00171
0200127	HOFFMAN DRAIN #2	SNYDER RD	97	02-00172
0200128	MCHENRY DRAIN	SNYDER RD	87	02-00173
0200129	LOMONT DRAIN	ROUSSEY RD	97	02-00174
0200130	LOMONT DRAIN	WEBSTER RD	86	02-00175
0200131	HOFFMAN DRAIN #2	WILSON RD	85	02-00176
0200132	HOFFMAN DRAIN #2	FACKLER RD	97	02-00177
0200286	MCHENRY DRAIN	FACKLER RD	97	02-00178
0200133	A MARTIN DRAIN	RYAN RD	83.6	02-00179
0200403	A MARTIN DRAIN	DOYLE RD	95.8	02-00180
0200134	TRIER DRAIN	MOELLER RD	97.9	02-00182
0200135	SCHMIDT DRAIN	SEILER RD	70.3	02-00183
0200136	TRIER DRAIN	ADAMS CENTER RD	47.5	02-00184

Table 1: Bridge Sufficiency Ratings**County Allen****County Number 2**

NBI #	Features Intersected	Facility Carried	Sufficiency Rating	County Bridge #
0200137	SCHMIDT DRAIN	PAULDING RD	98.9	02-00185
0200138	TRIER DRAIN	ROSE AVE	69.2	02-00186
0200664	LITZENBERG DRAIN	DAWKINS RD	100	02-00187 B
0200140	TRIER DRAIN	HARTZELL RD	86.3	02-00188
0200141	DANNENFELSER DRAIN	HARTZELL RD	94.9	02-00189
0200328	LITZENBERG DRAIN	EDGERTON RD	91	02-00190
0200142	BENDER #2 DRAIN	HARTZELL RD	79.6	02-00191
0200143	MCHENRY DRAIN	WEBSTER RD	85	02-00193
0200144	TRIER DRAIN	MEYER RD	66	02-00194
0200334	BULLERMAN DRAIN	NORTH RIVER RD	78.1	02-00195
0200145	DANNENFELSER DRAIN	WERLING RD	77.5	02-00196
0200404	BULLERMAN DRAIN	LONG RD	96	02-00197
0200146	MAUMEE RIVER	LANDIN RD	83.3	02-00198
0200147	SIX MILE CREEK	RIVER RUN RD	81.4	02-00199
0200148	PIERSON DRAIN #2	OLD MAYSVILLE RD	96	02-00200
0200149	PIERSON DRAIN #2	REED RD	60.9	02-00201
0200632	NATURAL DRAIN #4	FAYETTE DR	93.5	02-00202
0200151	ROBINSON-BRINDLE DRAIN	LOWER HUNTINGTON	99.8	02-00204
0200287	FAIRFIELD DRAIN	BLUFFTON RD	96	02-00206
0200152	GRAHAM-MCCULLOCH MAIN	SMITH RD	97.3	02-00207
0200628	BIG INDIAN CREEK	WHISKEY CREEK DR	91.5	02-00211
0200629	SQUAW CREEK	BUCKEYE RUN	94.1	02-00212
0200405	BEAL-TAYLOR DRAIN	SYCAMORE HILLS DR	90.2	02-00213
0200154	ABOITE CREEK	COVINGTON RD	70.4	02-00214
0200155	ABOITE CREEK	ABOITE CENTER RD	94.7	02-00215
0200406	ZENTSMaster DRAIN	DELL LOCH WAY	97	02-00216
0200157	ABOITE CREEK	LIBERTY MILLS RD	63.5	02-00217
0200633	BEAL-TAYLOR DRAIN	NOYER RD	100	02-00218
0200158	BEAL-TAYLOR DRAIN	WEST HAMILTON RD	75.1	02-00221

Table 1: Bridge Sufficiency Ratings**County Allen****County Number 2**

NBI #	Features Intersected	Facility Carried	Sufficiency Rating	County Bridge #
0200159	NATURAL DRAIN #8	HOMESTEAD RD	93	02-00222
0200160	GRAHAM MCCULLOCH DRAIN	HOMESTEAD RD	79	02-00223
0200161	LITTLE RIVER	HOMESTEAD RD	48.8	02-00224
0200162	GRAHAM MCCULLOCH DRAIN	AMBER RD	97.7	02-00225
0200163	LITTLE RIVER	AMBER RD	64	02-00226
0200164	BLACK CREEK	DARLING RD	97	02-00227
0200333	GRAHAM MCCULLOCH DRAIN	ELLISON RD	75.2	02-00228
0200165	ROBINSON-BRINDLE DRAIN	BRANSTRATOR RD	66	02-00229
0200166	NATURAL DRAIN #2	LOWER HUNTINGTON	99.5	02-00230
0200167	ROBINSON-BRINDLE DRAIN	COVERDALE RD	94.8	02-00231
0200349	SUTER DRAIN	COVERDALE RD	98.7	02-00232 B
0200169	LITTLE RIVER	ABOITE RD	68.7	02-00233
0200170	PLEASANT RUN DRAIN	ABOITE RD	84.9	02-00234
0200172	REBECCA KNIGHT DRAIN	S COUNTY LINE RD	46.2	02-00236
0200173	JACOB JOHNSON DRAIN	S COUNTY LINE RD	77.6	02-00237
0200175	WITZGALL #1 DRAIN	YODER RD	81.5	02-00239
0200176	REBECCA KNIGHT DRAIN	YODER RD	99.9	02-00240
0200178	REBECCA KNIGHT DRAIN	HAMILTON RD	30.3	02-00242
0200180	ROBINSON-BRINDLE DRAIN	INDIANAPOLIS RD	95.3	02-00244
0200181	WITZGALL #1 DRAIN	PRINE RD	97	02-00245
0200182	JACOB JOHNSON DRAIN	INDIANAPOLIS RD	95.2	02-00246
0200183	JACOB JOHNSON DRAIN	FEIGHNER RD	99.9	02-00247
0200653	WELLBAUM DRAIN	AIRPORT EXPY	98.6	02-00248
0200185	HAMM INTERCEPTOR DRAIN	RIVER RD	49.7	02-00249
0200186	HARBER DRAIN	PLEASANT CENTER RL	89.1	02-00250
0200187	DETTMER DRAIN	HAMILTON ROAD	78	02-00251
0200188	DETTMER DRAIN	YODER RD	84.9	02-00252
0200189	HARBER DRAIN	WINTERS RD	84.2	02-00253
0200190	HARBER DRAIN	FERGUSON RD	90.1	02-00254

Table 1: Bridge Sufficiency Ratings**County Allen****County Number 2**

NBI #	Features Intersected	Facility Carried	Sufficiency Rating	County Bridge #
0200191	ROBINSON-BRINDLE DRAIN	FERGUSON RD	99	02-00255
0200192	ROBINSON-BRINDLE DRAIN	SMITH RD	67	02-00256
0200337	HARBER DRAIN	BLUFFTON RD	90.3	02-00257
0200338	HARBER DRAIN	BLUFFTON RD	81.8	02-00258
0200193	SIMMERMAN DITCH	YODER RD	86.9	02-00260
0200194	NICKELSON CREEK	WINCHESTER RD	98.7	02-00261
0200660	ST MARYS RIVER	BOSTICK RD	100	02-00262
0200196	HARBER DRAIN	AIRPORT EXPY	92.8	02-00263
0200197	SIMMERMAN DRAIN	WINCHESTER RD	64.8	02-00264
0200198	SNYDER DRAIN	MULDOON RD	83	02-00265
0200199	SNYDER DRAIN	DODANE RD	100	02-00266
0200312	JUNK DRAIN	ENGLE RD	79	02-00267
0200329	JUNK DRAIN	FILLMORE ST	93	02-00269
0200202	ST MARYS RIVER	S COUNTY LINE RD	96	02-00271
0200203	HOUK DRAIN	MINNICH RD	63.9	02-00272
0200204	JACOB KOEHLINGER DRAIN	EMMANUEL RD	97	02-00273
0200665	HOFFMAN LEPPER DRAIN	MONROEVILLE RD	99.8	02-00276 B
0200207	HOFFMAN DRAIN	MONROEVILLE RD	42.7	02-00277
0200208	BOHNKE DRAIN	MONROEVILLE RD	97.3	02-00278
0200209	FLATROCK CREEK	HOAGLAND RD	84.8	02-00280
0200210	FLATROCK CREEK	RIDER RD	96.9	02-00281
0200288	ADAM SCHLEMMER BAKER DRAIN	HOAGLAND RD	51.4	02-00282
0200619	BROWN DRAIN	BARKLEY RD	67	02-00283
0200289	ST MARYS RIVER	HOAGLAND RD	82.7	02-00284
0200211	JACOB KOEHLINGER DRAIN	MONROEVILLE RD	89.7	02-00285
0200212	MARSH DRAIN	BULL RAPIDS RD	70.1	02-00286
0200213	HOUK DRAIN	FLATROCK RD	97	02-00287
0200214	JACOB KOEHLINGER DRAIN	TRENTMAN RD	84.9	02-00288
0200215	JACOB KOEHLINGER DRAIN	MARION CENTER RD	98.5	02-00289

Table 1: Bridge Sufficiency Ratings**County Allen****County Number 2**

NBI #	Features Intersected	Facility Carried	Sufficiency Rating	County Bridge #
0200216	ST MARYS RIVER	MARION CENTER RD	52	02-00290
0200217	HOFFMAN LEPPER DRAIN	FRANKE RD	99.9	02-00291
0200218	FLATROCK CREEK	CARRIER RD	97	02-00292
0200219	BERNING DRAIN	FLATROCK RD	97	02-00293
0200220	ADAM SCHLEMMER BAKER DRAIN	FLATROCK RD	85	02-00294
0200221	FLATROCK CREEK	MONROEVILLE RD	55.9	02-00295
0200222	BOHNKE DRAIN	SAMPSON RD	84.4	02-00296
0200634	MORGAN H O WHITE DRAIN	MONROEVILLE RD	78.1	02-00297
0200223	ELLISON #2 DRAIN	TERNET RD	54.2	02-00298
0200224	HOFFMAN DRAIN #2	TERNET RD	66.4	02-00299
0200225	HOFFMAN DRAIN	HOFFMAN RD	100	02-00300
0200226	FLATROCK CREEK	HOFFMAN RD	83.5	02-00301
0200630	ELLISON #2 DRAIN	HOFFMAN RD	96	02-00302
0200229	FLATROCK CREEK	MORGAN RD	99.9	02-00305
0200230	BERNING DRAIN	FIGEL RD	97	02-00306
0200231	HOFFMAN LEPPER DRAIN	HOUK RD	87.9	02-00307
0200232	HOFFMAN DRAIN	GERADOT RD	100	02-00308
0200233	FLATROCK CREEK	LORTIE RD	97	02-00309
0200234	ADAM SCHLEMMER BAKER DRAIN	MCARDLE RD	97	02-00311
0200235	BOHNKE DRAIN	WYBURN RD	78	02-00312
0200236	BOHNKE DRAIN	CLAYTON RD	96	02-00313
0200411	BOHNKE DRAIN	FLATROCK RD	100	02-00314
0200237	ELLISON #2 DRAIN	SNYDER RD	97	02-00315
0200238	ADAMS DRAIN	PAULDING RD	86.9	02-00316
0200241	BULLERMAN DRAIN	STATE BLVD	81	02-00319
0200242	SUMMERS DRAIN	PARENT RD	91.5	02-00322
0200620	CSX RAILROAD	HILLEGAS RD	91.7	02-00324
0200621	NORFOLK SOUTHERN R/R	HILLEGAS RD	97.9	02-00325
0200319	ST MARYS RIVER	W JEFFERSON BLVD	80.4	02-00330

Table 1: Bridge Sufficiency Ratings**County Allen****County Number 2**

NBI #	Features Intersected	Facility Carried	Sufficiency Rating	County Bridge #
0200320	JUNK DRAIN	W JEFFERSON BLVD	94.3	02-00334
0200321	FLAUGH DRAIN	W JEFFERSON BLVD	95.1	02-00335
0200290	ST MARYS RIVER	VAN BUREN ST	49.2	02-00337
0200244	NATURAL DRAIN #3	ANTWERP RD	79.7	02-00339
0200247	PIERSON DRAIN #2	STATE BLVD	73.5	02-00344
0200248	BOTTERON DRAIN	BRUICK RD	86	02-00345
0200251	NATURAL DRAIN	FERGUSON RD	97.6	02-00348
0200313	GRAHAM MCCULLOCH #1	ENGLE RD	82.3	02-00354
0200291	ST MARYS RIVER	BLUFFTON RD	54	02-00358
0200292	SEEGAR DRAIN	O'DAY RD	60.5	02-00359
0200322	MAUMEE RIVER	ANTHONY BLVD	80.8	02-00363
0200635	BALDWIN DRAIN	HOBSON RD	96	02-00365
0200654	LANGLEY DRAIN	ST JOE CENTER RD	94.3	02-00396
0200636	GRICE #2 DRAIN	ST JOE CENTER RD	98.2	02-00398
0200074	MOWRER DRAIN	WHEELOCK RD	80.3	02-00399
0200075	MOWRER DRAIN	ST JOE CENTER RD	98.7	02-00400
0200672	BLACK CREEK	BULL RAPIDS RD	99.8	02-00401 B
0200245	TRIER DRAIN	WAYNE TRACE RD	98.4	02-00402
0200246	TRIER DRAIN	PAULDING RD	70.2	02-00403
0200249	ST MARYS RIVER	FERGUSON RD	93.1	02-00404
0200639	BUTT-HANNA DRAIN	FELGER RD	80.6	02-00405
0200252	EDGERTON-CARSON DRAIN	EDGERTON RD	70.9	02-00406
0200293	WITZGALL #1 DRAIN	HAMILTON RD	97	02-00407
0200294	HARBER DRAIN	HAMILTON RD	97	02-00408
0200295	SIMMERMAN DRAIN	S COUNTY LINE RD	85	02-00409
0200296	TRIER DRAIN	TILLMAN RD	85.8	02-00410
0200297	SCHMIDT DRAIN	TILLMAN RD	88.8	02-00411
0200609	HOUK DRAIN	EMENHISER RD	91	02-00412
0200299	ROTH DRAIN	BRUICK RD	97	02-00413

Table 1: Bridge Sufficiency Ratings**County Allen****County Number 2**

NBI #	Features Intersected	Facility Carried	Sufficiency Rating	County Bridge #
0200300	SOLON DRAIN	FELGER RD	66.7	02-00414
0200301	GRICE DRAIN #1	IRVING RD	97	02-00415
0200302	ADAM SCHLEMMER BAKER DRAIN	MCARDLE RD	85	02-00416
0200303	BULLERMAN DRAIN	LAHMEYER RD	55.3	02-00417
0200304	BULLERMAN DRAIN	PUTT LN	90	02-00418
0200305	NATURAL DRAIN	IRON BRIDGE RD	52.3	02-00419
0200306	NATURAL DRAIN	IRON BRIDGE RD	45.3	02-00420
0200307	NATURAL DRAIN	GLADESFORD DR	82.9	02-00421
0200308	NATURAL DRAIN	WINDMORE RD	71.8	02-00422
0200323	NATURAL DRAIN	W JEFFERSON BLVD	81.9	02-00423
0200336	N-S R/R PRIVATE RD	FOGWELL PKWY	99.7	02-00424
0200648	DURNELL DRAIN	BALMORAL DR	99	02-00426
0200649	DURNELL DRAIN	KINROSS LN	99	02-00427
0200661	BELOT DRAIN	DIEBOLD RD	99.9	02-00430 B
0200637	SWIFT MAIN DRAIN	SWIFTS RUN	62.3	02-00431
0200638	KRUSE DRAIN	STONEWALL RUN	72	02-00432
0200647	BELOT DRAIN	UNION CHAPEL RD	98.6	02-00433
0200351	ROY DELAGRANGE DRAIN	HAMPTON WOODS DR	96	02-00434
0200666	ROY DELAGRANGE DRAIN	PARKVIEW PLAZA	100	02-00435
0200339	ST MARYS RIVER & PARK TRAIL	AIRPORT EXPY	72.3	02-00500
0200253	FAIRFIELD DRAIN	LOWER HUNTINGTON	99.3	02-00501
0200355	FAIRFIELD DRAIN	BELLE VISTA DR	96	02-00502 B
0200255	ST MARYS RIVER	HALE AVE	78.6	02-00503
0200256	ST MARYS RIVER	TAYLOR ST	91.5	02-00504
0200335	JUNK DRAIN	TAYLOR ST	94.8	02-00505
0200407	JUNK DRAIN	COVINGTON RD	79.7	02-00506
0200408	JUNK DRAIN	ARDMORE AVE	95.8	02-00507
0200257	ST MARYS RIVER	HARRISON ST	51.1	02-00511
0200258	SPY RUN CREEK	PROGRESS BLVD	66.1	02-00513

Table 1: Bridge Sufficiency Ratings**County Allen****County Number 2**

NBI #	Features Intersected	Facility Carried	Sufficiency Rating	County Bridge #
0200667	NORFOLK SOUTHERN R/R	MAPLECREST RD	94.5	02-00514
0200668	N-S R/R & NELSON RD	MAPLECREST RD	92.4	02-00515
0200669	MAUMEE RIVER	MAPLECREST RD	77.4	02-00516
0200670	TREATMENT PLANT ROAD	MAPLECREST RD	73.1	02-00517
0200259	SPY RUN CREEK	PRODUCTION BLVD	77.9	02-00520
0200260	NORFOLK SOUTHERN R/R	SPRING ST	97	02-00524
0200261	SPY RUN CREEK	FOURTH ST	50.4	02-00525
0200262	ST MARYS RIVER	MAIN ST	86.5	02-00527
0200263	BULLERMAN DRAIN	MAYSVILLE RD	25.4	02-00528
0200264	MAUMEE RIVER	COLUMBIA ST	73.6	02-00529
0200331	SPY RUN CREEK	FRANKE PARK DR	82.3	02-00532
0200265	SPY RUN CREEK	SHERMAN BLVD	99.3	02-00533
0200409	STONY RUN CREEK	NORTHCREST DR	97	02-00534
0200266	DELTA LAKE	COLUMBIA ST	64.4	02-00535
0200352	NATURAL DRAIN	RUPP DRIVE	84	02-00536
0200267	MAUMEE RIVER	TECUMSEH ST	66.1	02-00537
0200268	ST JOSEPH RIVER	PARNELL AVE	66.6	02-00538
0200269	ST JOSEPH RIVER	TENNESSEE AVE	65.6	02-00539
0200270	SPY RUN CREEK	ELIZABETH ST	65.9	02-00540
0200272	SPY RUN CREEK	WELLS ST	97.6	02-00542
0200273	SPY RUN CREEK	STATE BLVD	49.5	02-00546
0200274	ST JOSEPH RIVER	STATE BLVD	64.7	02-00547
0200275	SPY RUN CREEK	GROVE ST	33.4	02-00548
0200276	ST MARYS RIVER	LOWER HUNTINGTON	83.3	02-00549
0200277	HIGHLAND DRAIN 4	TILLMAN RD	23.6	02-00550
0200309	NORFOLK SOUTHERN R/R	EDSALL AVE	11.4	02-00551
0200671	CURDES TILE ND #1	HANNA ST	77.9	02-00552
0200278	TRIER DRAIN	MAIN ST	33.9	02-00601
0200279	A. MARTIN DRAIN	SUMMIT ST	83.1	02-00602

Table 1: Bridge Sufficiency Ratings**County Allen****County Number 2**

NBI #	Features Intersected	Facility Carried	Sufficiency Rating	County Bridge #
0200340	A MARTIN DRAIN	DAWKINS RD	84.5	02-00603
0200342	A. MARTIN DRAIN	ROSE AVE	97	02-00604
0200343	TRIER DRAIN	E LINCOLN HWY	75.3	02-00605
0200646	KAMP DRAIN	GREEN RD	68.8	02-00606
0200607	TRIER DRAIN	BROOKWOOD DR	95.9	02-00607
0200608	COCHOIT DRAIN	MOELLER RD	96.6	02-00608
0200640	FLATROCK CREEK	STATE LINE RD	65.4	02-00609
0200641	H. O. WHITE DRAIN	STATE LINE RD	61.3	02-00610
0200642	H. O. WHITE DRAIN	STATE LINE RD	85.9	02-00611
0200643	HOFFMAN FLATROCK DRAIN	STATE LINE RD	72.4	02-00612
0200354	H. O. WHITE DRAIN	STATE LINE RD	97	02-00613
0200662	ST MARYS RIVER	EWING ST NB	77.8	02-0543N
0200663	ST MARYS RIVER	EWING ST SB	77.8	02-0543S

390 Total Bridges in County

Table 1: Bridge Sufficiency Ratings**County** **Bartholomew****County Number** **3**

NBI #	Features Intersected	Facility Carried	Sufficiency Rating	County Bridge #
0300233	BEAR CREEK	CR 500S	100	03-00001
0300004	BEAR CREEK	CR 1200E	100	03-00002
0300005	BEAR CREEK	CR 1200E	86	03-00003
0300006	BEAR CREEK	CR 1200E	99.9	03-00004
0300007	BRANCH OF FALL CREEK	CR 1200E	84.4	03-00005
0300008	FALL FORK CLIFTY CREEK	CR 1200E	98.8	03-00006
0300009	MIDDLE FORK CLIFTY CREEK	CR 1200E	98.8	03-00007
0300010	BEAR CREEK	CR 200S	91.1	03-00008
0300011	LITTLE SAND CREEK	CR 200S	79.3	03-00009
0300012	LITTLE SAND CREEK	CR 200S	87.9	03-00010
0300013	LITTLE SAND CREEK	CR 200S	90.9	03-00011
0300014	ROCK CREEK	CR 400S	95.9	03-00013
0300015	BEAR CREEK	CR 300S	95.1	03-00015
0300016	LITTLE SAND CREEK	CR 730E	36.9	03-00016
0300017	LITTLE SAND CREEK	CR 650E	100	03-00017
0300018	ROCK CREEK	CR 900E	99.9	03-00018
0300019	ROCK CREEK	CR 900E	84.9	03-00019
0300020	LITTLE SAND CREEK	CR 50N	74.1	03-00020
0300021	OTTER CREEK	CR 650E	94.8	03-00021
0300022	FISHERS FORK	CR 650E	98.9	03-00022
0300023	DUCK CREEK	CR 800E	100	03-00025
0300025	OTTER CREEK	CR 875E	95.8	03-00027
0300026	LITTLE SAND CREEK	CR 900E	69.5	03-00028
0300027	BRANCH LITTLE SANDY CRK	CR 925E	77.6	03-00029
0300028	LITTLE SAND CREEK	TALKINGTON RD	99	03-00030
0300029	LITTLE SAND CREEK	CR 75S	99.3	03-00031
0300031	FISHERS FORK	CR 100S	94.6	03-00033
0300032	BRANCH OF FISHERS FORK	CR 100S	91.2	03-00034
0300034	FALL FORK CLIFTY CREEK	CR 200N	88.7	03-00036

Table 1: Bridge Sufficiency Ratings**County** **Bartholomew****County Number** **3**

NBI #	Features Intersected	Facility Carried	Sufficiency Rating	County Bridge #
0300035	FALL FORK CLIFTY CREEK	CR 200N	88.7	03-00037
0300037	FALL Fork CLIFTY Creek	CR 300N	16.2	03-00039
0300038	BRANCH OF CLIFTY CREEK	CR 300N	78	03-00040
0300224	BRANCH OF CLIFTY CREEK	CR 670E	78	03-00043
0300040	DUCK CREEK	CR 425N	45.2	03-00044
0300326	BRANCH OF DUCK CREEK	CR 425N	100	03-00045 B
0300042	CLIFTY CREEK	CR 410N	46.2	03-00046
0300043	CLIFTY CREEK	CR 1150E	29.4	03-00047
0300044	DUCK CREEK	CR 1050E	98.9	03-00048
0300045	DUCK CREEK	CR 1200E	99	03-00049
0300046	DUCK CREEK	CR 850N	40.2	03-00050
0300047	DUCK CREEK	CR 800N	88.9	03-00051
0300048	LITTLE HAW CREEK	CR 800N	94.9	03-00052
0300049	HAW CREEK	CR 800N	78.7	03-00053
0300050	LITTLE HAW CREEK	CR 775E	92	03-00054
0300051	HAW CREEK	CR 775E	98.9	03-00055
0300052	HAW CREEK	CR 900N	57.7	03-00056
0300053	LITTLE HAW CREEK	CR 945N	30.8	03-00057
0300054	LITTLE HAW CREEK	CR 1010E	46.3	03-00058
0300055	DUCK CREEK	CR 1000E	75.7	03-00059
0300056	CLIFTY CREEK	CR 1000E	92.9	03-00060
0300057	CLIFTY CREEK	CR 490N	91	03-00061
0300058	DUCK CREEK	CR 500N	91.2	03-00062
0300059	SCHAEFFER LAKE	CR 900E	86.6	03-00063
0300060	DUCK CREEK	CR 620N	100	03-00064
0300061	HAW CREEK	CR 900E	100	03-00065
0300062	HAW CREEK	CR 900E	64.4	03-00066
0300063	LITTLE HAW CREEK	CR 695N	97.4	03-00067
0300064	LITTLE HAW CREEK	CR 750N	66.9	03-00068

Table 1: Bridge Sufficiency Ratings**County** **Bartholomew****County Number** **3**

NBI #	Features Intersected	Facility Carried	Sufficiency Rating	County Bridge #
0300066	HAW CREEK	CR 690N	99.8	03-00069
0300068	FLATROCK RIVER	CR 900N	46.5	03-00073
0300069	FLATROCK RIVER	CR 800N	93.2	03-00074
0300072	TOUGH CREEK	CR 800N	80.8	03-00075
0300074	TOUGH CREEK	CR 700N	98.9	03-00077
0300238	BRANCH OF TOUGH CREEK	CR 700N	98.9	03-00078
0300077	BRANCH OF TOUGH CREEK	CR 600N	98.4	03-00080
0300234	TOUGH CREEK	CR 600N	98.5	03-00081
0300079	HAW CREEK	CR 600N	82.5	03-00082
0300080	HAW CREEK	CR 450N	78.8	03-00083
0300081	HAW CREEK	CR 600E	97.4	03-00084
0300082	TOUGH CREEK	CR 575E	100	03-00085
0300083	CHAMBERS DITCH	CR 525E	100	03-00086
0300084	SIDNEY BRANCH	CR 350E	98.9	03-00087
0300213	SLASH LOESCH DITCH	CR 550N	98.9	03-00088
0300085	HAW CREEK	CR 550N	100	03-00089
0300086	TOUGH CREEK	CR 550N	73.3	03-00090
0300088	HAW CREEK	CR 475E	99	03-00092
0300089	FLATROCK RIVER	CR 550N	95.9	03-00093
0300091	BRANCH OF CLIFTY CREEK	CR 250N	84	03-00094
0300092	BRANCH OF CLIFTY CREEK	CR 250N	91.3	03-00095
0300093	SLOAN BRANCH	ROCKY FORD RD	76.4	03-00096
0300095	HAW CREEK	10TH ST (WEST)	79.3	03-00100
0300096	HAW CREEK	MARR RD	97.4	03-00101
0300097	SLOAN BRANCH	TALLEY RD	89.1	03-00102
0300098	SLOAN BRANCH	TALLEY RD	61.7	03-00103
0300100	CLIFTY CREEK	CR 500E	91	03-00106
0300101	BRUSH CREEK	CR 125S	79.8	03-00107
0300103	FISHERS FORK	CR 525E	82.9	03-00110

Table 1: Bridge Sufficiency Ratings**County** **Bartholomew****County Number** **3**

NBI #	Features Intersected	Facility Carried	Sufficiency Rating	County Bridge #
0300104	CLIFTY CREEK	CR 115E	76.5	03-00111
0300105	SAND BRANCH	CR 800S	92.5	03-00112
0300106	EAST FORK WHITE RIVER	CR 800S	89.4	03-00113
0300107	THOMPSON SLOUGH	CR 800S	87	03-00114
0300108	SAND BRANCH	CR 750S	94.4	03-00115
0300214	SAND BRANCH	CR 600S	71.4	03-00116
0300109	SAND CREEK	CR 600E	98.8	03-00117
0300110	LITTLE SAND CREEK	CR 500S	67.1	03-00118
0300111	FISHERS FORK	CR 450E	99.9	03-00119
0300112	COOKS CREEK	CR 525E	77.1	03-00120
0300113	LITTLE SAND CREEK	CR 600E	98.9	03-00121
0300114	COOKS CREEK	LEGAL TENDER RD	94.1	03-00122
0300115	COOKS CREEK	CR 400S	88.1	03-00123
0300116	LITTLE SAND CREEK	CR 400S	91.1	03-00124
0300117	BRUSH CREEK	CR 400S	74.6	03-00126
0300118	SAND BRANCH	CR 900S	70.3	03-00127
0300327	SAND BRANCH	CR 850S	97.5	03-00128 B
0300235	EAST FORK WHITE CREEK	CR 1100S	99.9	03-00130
0300236	BRANCH THOMPSON SLOUGH	CR 1100S	97.9	03-00131
0300215	THOMPSON SLOUGH	CR 1000S	79.2	03-00132
0300123	FLATROCK RIVER	CR 400N	65.5	03-00133
0300126	BRANCH DRIFTWOOD RIVER	CR 400W	62.9	03-00138
0300219	BRANCH OF BIG SLOUGH	CR 800N	74.5	03-00142
0300127	BIG SLOUGH	CR 800N	70.5	03-00143
0300128	BIG SLOUGH	CR 500N	100	03-00144
0300129	BIG SLOUGH	CR 550N	97.2	03-00145
0300130	BIG SLOUGH	CR 450N	100	03-00146
0300131	BIG SLOUGH	CR 700N	70.7	03-00147
0300328	BIG SLOUGH	CR 650N	95	03-00148 B

Table 1: Bridge Sufficiency Ratings**County** **Bartholomew****County Number** **3**

NBI #	Features Intersected	Facility Carried	Sufficiency Rating	County Bridge #
0300133	DRIFTWOOD RIVER	TANNEHILL RD	44.7	03-00149
0300134	LICK CREEK	CR 375W	86	03-00150
0300135	LICK CREEK	CR 660N	97	03-00153
0300136	BRANCH DRIFTWOOD RIVER	CR 330W	83.9	03-00154
0300137	EAST FORK SALT CREEK	GEORGETOWN RD	87.4	03-00163
0300139	WOLF CREEK	CR 580W	95.9	03-00167
0300140	WOLF CREEK	WOLF CREEK RD	87.4	03-00168
0300142	DRIFTWOOD RIVER	WEST LOWELL RD	71.3	03-00170
0300143	BRANCH OF CATHERINE CR	CR 265N	77.8	03-00171
0300144	CATHERINE CREEK	CR 200N	99	03-00172
0300145	CATHERINE CREEK	CR 200N	96.3	03-00173
0300146	BRANCH OF CATHERINE CR	CR 500W	91.2	03-00174
0300147	CATHERINE CREEK	CR 500W	87.4	03-00175
0300148	WOLF CREEK	CR 500W	91.2	03-00176
0300149	CATHERINE CREEK	CR 325W	81	03-00177
0300150	WOLF CREEK	CR 325W	80.5	03-00178
0300152	BRANCH OF DENIOS CREEK	CR 300S	100	03-00180
0300153	DENIOS CREEK	CR 150W	58.6	03-00181
0300155	DENIOS CREEK	CR 240W	86.9	03-00183
0300157	BRANCH OF DENIOS CREEK	CR 475W	86.4	03-00185
0300158	BRANCH OF DENIOS CREEK	CR 550W	87	03-00186
0300159	EAST FORK WHITE CREEK	CR 500W	95.9	03-00187
0300160	BR E FORK WHITE CR	CR 400W	45.2	03-00188
0300161	EAST FORK WHITE CREEK	CR 400W	39.8	03-00189
0300163	BR OF E FORK WHITE CR	CR 250W	98.8	03-00191
0300165	EAST FORK WHITE CREEK	CR 700S	57.2	03-00193
0300168	BR OF E FORK WHITE CR	CR 600S	100	03-00197
0300169	EAST FORK WHITE CREEK	CR 600S	100	03-00198
0300171	BR OF E FORK WHITE CR	CR 550S	100	03-00200

Table 1: Bridge Sufficiency Ratings**County** **Bartholomew****County Number** **3**

NBI #	Features Intersected	Facility Carried	Sufficiency Rating	County Bridge #
0300173	EAST FORK WHITE CREEK	CR 650W	98.8	03-00201
0300174	EAST FORK WHITE CREEK	CR 450S	75.3	03-00202
0300175	BRANCH OF WHITE CREEK	BECKS GROVE RD	77.8	03-00203
0300176	SOUTH BRANCH SALT CREEK	BELLVIEW RD	81.2	03-00205
0300329	WHITE CREEK	SEYMOUR RD	98.8	03-00206 B
0300178	BRANCH OF WHITE CREEK	SPRAY RD	100	03-00209
0300179	BRANCH OF WHITE CREEK	SPRAY RD	89.9	03-00210
0300325	BRANCH OF WHITE CREEK	CR 725W	100	03-00211 B
0300182	WHITE CREEK	CR 400W	82.3	03-00213
0300185	EAST FORK WHITE CREEK	CR 950S	98.7	03-00216
0300189	WHITE CREEK	CR 930S	97.4	03-00220
0300190	WOLF CREEK	CR 25N	82.8	03-00240
0300220	DENIOS CREEK	CR 400W	31.4	03-00249
0300221	OPOSSUM CREEK	CR 200S	90.2	03-00250
0300191	EAST FORK WHITE CREEK	CR 800S	79.4	03-00255
0300192	WHITE CREEK	CR 930S	70.9	03-00257
0300193	BRANCH OF WHITE CREEK	CR 700W	99	03-00259
0300194	EAST FORK WHITE CREEK	BELLEVILLE RD	82.1	03-00262
0300201	DENIOS CREEK	CR 400S	62	03-00278
0300202	DENIOS CREEK	CR 260W	77.9	03-00283
0300204	HAW CREEK	ROCKY FORD RD	77.9	03-00286
0300205	EAST FORK WHITE CREEK	CR 550S	100	03-00287
0300206	HAW CREEK	8TH ST (EAST)	68	03-00288
0300207	HAW CREEK	7TH ST	78	03-00289
0300208	HAW CREEK	17TH ST	80.8	03-00290
0300237	LITTLE HAW CREEK	CR 900E	99.9	03-00291
0300210	OVERFLOW-E FK WHITE R	CR 800S	88.5	03-00292
0300211	BRANCH OF CATHERINE CR	CR 200N	98.9	03-00293
0300222	M. HALL DITCH	CR 450E	89.9	03-00295

Table 1: Bridge Sufficiency Ratings**County** **Bartholomew****County Number** **3**

NBI #	Features Intersected	Facility Carried	Sufficiency Rating	County Bridge #
0300223	OVERFLOW-E FK WHITE R	CR 800S	85.5	03-00296
0300225	TIPTON LAKES CANAL	TIPTON LAKES BLVD	96	03-00300
0300226	BR OF FLATROCK RIVER	CR 300E	88	03-00301
0300227	FLATROCK RIVER OVERFLOW	CR 550N	95.9	03-00302
0300228	HORSE CREEK	CR 600N	83.9	03-00303
0300229	BRANCH DRIFTWOOD RIVER	PARK RD	68.1	03-00304
0300305	EAST FORK WHITE RIVER	CR 450S	85.6	03-00305
0300306	OVERFLOW-E FK WHITE R	CR 450S	87	03-00306
0300230	NORTH BRANCH WOLF CREEK	BAKER HOLLOW RD	100	03-00307
0300231	SIDNEY BRANCH	CR 900N	99.9	03-00308
0300232	OVERFLOW-E FK WHITE R	CR 800S	75.6	03-00309
0300310	HAW CREEK	18TH ST	64.8	03-00310
0300311	BRANCH OF CLIFTY CREEK	CR 700E	83.5	03-00311
0300312	BRANCH OF WHITE CREEK	CR 525S	77.7	03-00312
0300313	BRANCH OF WHITE CREEK	BECKS GROVE RD	77.8	03-00313
0300314	BRANCH OF ROCK CREEK	CR 900E	99.9	03-00314
0300315	TIPTON LAKES CANAL	TIPTON LAKES BLVD	96	03-00315
0300316	BRANCH OF CLIFTY CREEK	25TH ST	92.7	03-00316
0300317	CLIFTY CREEK	25TH ST	94	03-00317
0300318	FLATROCK RIVER	INDIANAPOLIS RD	100	03-00318
0300319	HAW CREEK	25TH ST	98	03-00319
0300320	SLOAN CREEK	25TH ST	89	03-00320
0300321	BRANCH OF LITTLE HAW CR	LIBERTY WAY	66.1	03-00321
0300322	BRANCH OF CLIFTY CREEK	CR 700E	91	03-00322
0300323	HAW CREEK	ROCKY FORD RD	80	03-00323
0300324	OVERFLOW-E FK WHITE R	CR 450S	94.5	03-00324

200 Total Bridges in County

Table 1: Bridge Sufficiency Ratings**County Benton****County Number 4**

NBI #	Features Intersected	Facility Carried	Sufficiency Rating	County Bridge #
0400001	BOWTON DITCH	CR 1000W	97	04-00001
0400101	SUGAR CREEK	CR 1100W	99	04-00003
0400107	SUGAR CREEK	OLD US 52, US 41	66	04-00006
0400215	SUGAR CREEK	CR 300W	95.1	04-00008 B
0400003	SUGAR CREEK	CR 400W	97	04-00009
0400213	SUGAR CREEK	CR 500W	99	04-00010 B
0400005	SUGAR CREEK	CR 500N	100	04-00012
0400006	SUGAR CREEK	CR 600W	84	04-00013
0400007	SUGAR CREEK	CR 550N	92.5	04-00014
0400008	Sugar Creek	CR 200W	51.3	04-00015
0400009	SUGAR CREEK	CR 100W	99	04-00016
0400216	SUGAR CREEK	CR 100W	76.4	04-00017 B
0400012	MONTGOMERY DITCH	CR 100W	96	04-00019
0400013	Big Pine Creek Ditch	CR 300E	50	04-00023
0400014	SUGAR CREEK	CR 500N	99	04-00025
0400015	UPPER SUGAR CREEK	CR 400N	100	04-00026
0400123	BIG PINE CREEK DITCH	CR 500E	100	04-00027 B
0400017	Big Pine Creek Ditch	CR 600E	85.5	04-00028
0400019	BIG PINE CREEK DITCH	CR 700E	99	04-00031
0400020	BIG PINE CREEK DITCH	CR 800E	84	04-00032
0400021	CARPENTER CREEK	CR 800E	97	04-00033
0400022	BIG PINE CREEK DITCH	CR 300N	96	04-00035
0400023	Big Pine Creek Ditch	CR 400N	85.5	04-00036
0400024	BIG PINE CREEK DITCH	CR 500N	52.7	04-00037
0400025	CARPENTER CREEK	CR 700N	100	04-00038
0400027	CARPENTER CREEK	CR 800N	99	04-00040
0400117	BRANCH OF SEAMONS DITCH	CR 400S	99	04-00041
0400118	SEAMONS DITCH	CR 400S	99	04-00042
0400029	Hollingswoth Ditch	CR 1200E	97	04-00045

Table 1: Bridge Sufficiency Ratings**County Benton****County Number 4**

NBI #	Features Intersected	Facility Carried	Sufficiency Rating	County Bridge #
0400030	MUD CREEK	DIVISION ROAD	87	04-00052
0400031	MINIER LATERAL	DIVISION ROAD	99	04-00053
0400032	BRANCH OF MUD CREEK	CR 100S	96	04-00054
0400102	KULT DITCH	CR 1100W	100	04-00057
0400103	KULT DITCH	CR 1100W	100	04-00058
0400104	MUD CREEK	CR 1100W	100	04-00059
0400116	SALMON DITCH	CR 1100W	55.8	04-00060
0400033	MUD CREEK	CR 500W	62.5	04-00061
0400034	MUD CREEK	CR 600W	97	04-00062
0400035	FINIGAN DITCH	CR 800W	97	04-00063
0400036	MINIER LATERAL	CR 800W	97	04-00064
0400037	MUD PINE CREEK	CR 300S	96	04-00067
0400038	MUD PINE CREEK	CR 200S	99	04-00068
0400039	MUD CREEK	CR 200W	100	04-00070
0400040	BIG PINE CREEK	CR 100N	100	04-00076
0400041	LITTLE PINE CREEK	CR 100S	99	04-00077
0400042	OWENS DITCH	CR 225N	64.5	04-00078
0400043	BIG PINE CREEK	CR 200N	99	04-00079
0400045	BIG PINE CREEK	CR 1000E	100	04-00081
0400046	BIG PINE CREEK DITCH	CR 850E	94.5	04-00082
0400047	OWENS DITCH	CR 850E	83.5	04-00083
0400048	BIG PINE CREEK	CR 850E	96	04-00084
0400210	LITTLE PINE CREEK	CR 300S	79	04-00085
0400050	BIG PINE CREEK	CR 300S	99	04-00087
0400051	Branch of Big Pine Creek	CR 300S	93.5	04-00088
0400052	Owens Ditch	CR 500E	99	04-00089
0400217	GREENWOOD DITCH	CR 600E	77.4	04-00090 B
0400055	Big Pine Creek	CR 150S	99	04-00094
0400056	Little Pine Creek	CR 200S	53.8	04-00095

Table 1: Bridge Sufficiency Ratings**County Benton****County Number 4**

NBI #	Features Intersected	Facility Carried	Sufficiency Rating	County Bridge #
0400057	Big Pine Creek	CR 1200E	91.5	04-00096
0400058	LITTLE PINE CREEK	CR 1000E	87.2	04-00098
0400059	Leuck Ditch	CR 500W	96.1	04-00100
0400060	Farrell Ditch	CR 500W	39.5	04-00101
0400108	Leuck Ditch	CR 700W	95	04-00102
0400061	LEUCK DITCH	CR 900W	93	04-00104
0400209	LEUCK DITCH	CR 1100W	48.4	04-00107
0400062	GOOSE CREEK	CR 700S	97	04-00108
0400113	GOOSE CREEK	OLD US 41	90.8	04-00109
0400063	TRIBUTARY TO LEUCK DITCH	CR 750S	81.8	04-00110
0400065	MUD PINE CREEK	CR 500S	82	04-00114
0400066	MUD PINE CREEK	MERIDIAN RD	79.4	04-00115
0400067	SEAMONS DITCH	CR 100W	96	04-00116
0400068	MUD PINE CREEK	CR 100W	70	04-00117
0400069	MUD PINE CREEK	CR 100W	84	04-00118
0400070	MUD PINE CREEK	CR 100W	96	04-00119
0400071	BRANCH OF BROWN DITCH	CR 300E	99	04-00120
0400109	GOOSE CREEK	CR 200W	97	04-00121
0400072	MUD PINE CREEK	CR 125W	98	04-00122
0400073	MUD PINE CREEK	CR 850S	98	04-00123
0400074	BROWN DITCH	CR 900S	85.3	04-00124
0400075	BIG PINE CREEK	CR 900S	84	04-00125
0400079	Brown Ditch	CR 800S	99	04-00129
0400080	BRUMM DITCH	CR 875E	95	04-00131
0400081	BRANCH OF BIG PINE CREEK	CR 600E	89.9	04-00132
0400082	Big Pine Creek	CR 600E	100	04-00133
0400083	Harrington Ditch	CR 600E	91.5	04-00134
0400084	BIG PINE CREEK	CR 500S	93.5	04-00135
0400086	BIG PINE CREEK	CR 600S	100	04-00137

Table 1: Bridge Sufficiency Ratings**County Benton****County Number 4**

NBI #	Features Intersected	Facility Carried	Sufficiency Rating	County Bridge #
0400110	BRANCH OF BIG PINE CREEK	CR 700E	86	04-00138
0400087	BRUMM DITCH	CR 975E	98	04-00139
0400088	DARBY DITCH	CR 500S	99	04-00145
0400089	COON CREEK	CR 500W	85	04-00149
0400090	COON CREEK	CR 300N	98	04-00151
0400091	FINIGAN DITCH	CR 1000W	84.3	04-00153
0400092	FINIGAN DITCH	CR 100S	96	04-00155
0400093	FINIGAN DITCH	CR 100S	85	04-00156
0400094	FINIGAN DITCH	CR 100S	64.1	04-00157
0400095	Salmon Ditch	CR 800W	99	04-00158
0400096	Branch of Brown Ditch	CR 800S	99	04-00160
0400111	Branch of Big Pine Creek	CR 900S	97	04-00162
0400097	Wattles Ditch	MERIDIAN RD	85.4	04-00170
0400119	Hollingswoth Ditch	CR 600N	97	04-00171
0400120	Branch of Mud Creek	CR 500W	97	04-00172
0400121	Darby Ditch	CR 750E	99	04-00200
0400122	BRANCH OF PINE CREEK	CR 100W	97	04-00201
0400011	Branch of Carpenter Cr	CR 400E	78.7	04-00202
0400203	Mud Pine Creek	CR 200E	98	04-00203
0400205	Branch of Brown Ditch	CR 400E	99	04-00205
0400206	Darby Ditch	CR 975E	98.3	04-00206
0400207	Prudential Ditch	CR 750S	95.7	04-00207
0400098	Harrington Ditch	CR 900E	89.8	04-01000
0400099	Greenwood Ditch	CR 700E	99	04-01001
0400100	HOLLINGSWOTH DITCH	CR 1000E	98	04-01002
0400112	Seamons Ditch	CR 200W	96	04-01004
0400115	BR LEUCK DITCH	CR 1100W	86	04-01005
0400208	Darby Ditch	CR 500S	97	04-01006
0400211	Tributary of Kent Ditch	CR 500W	99	04-01007

Table 1: Bridge Sufficiency Ratings

County **Benton**

County Number **4**

NBI #	Features Intersected	Facility Carried	Sufficiency Rating	County Bridge #
0400212	Hollingsworth Ditch	CR 900E	92.5	04-01008
0400218	BRANCH OF SEAMON'S DITCH	CR 300S	78.4	04-01010

120 Total Bridges in County

Table 1: Bridge Sufficiency Ratings**County Blackford****County Number 5**

NBI #	Features Intersected	Facility Carried	Sufficiency Rating	County Bridge #
0500001	PRAIRIE CREEK	CR 100E	94.5	05-00001
0500002	WALNUT CREEK	CR 100W	89	05-00002
0500004	WALNUT CREEK	CR 200W	87	05-00004
0500005	PRAIRIE CREEK	CR 200E	85.4	05-00005
0500006	PRAIRIE CREEK	CR 200E	77.1	05-00006
0500007	GREENLEE DITCH	CR 600N	93	05-00007
0500009	WALNUT CREEK	CR 350W	100	05-00009
0500010	WALNUT CREEK	CR 300W	93	05-00010
0500011	TOWNSAND LUCAS DITCH	CR 200S	77.9	05-00012
0500012	BIG LICK CREEK	CR 200S	89.9	05-00013
0500084	SCHWARTZKOPF DITCH	CR 500N	96	05-00014
0500014	TOWNSAND LUCAS DITCH	ANGLING RD	76	05-00016
0500015	BIG LICK CREEK	CR 450S	94.1	05-00017
0500016	LAKE MOHEE CREEK	CR 450S	77.1	05-00018
0500017	BIG LICK CREEK	CR 100W	91.9	05-00019
0500087	MOORE PRONG CREEK	CENTER ST	90	05-00020 B
0500020	LITTLE LICK CREEK	CROSS ST/CR 75E	76.7	05-00022
0500021	BIG LICK CREEK	CR 100E	63.4	05-00023
0500022	BRANCH BIG LICK CREEK	CR 200E	86	05-00024
0500023	BIG LICK CREEK	CR 175E	74.9	05-00025
0500024	LITTLE LICK CREEK	CR 200E	89.9	05-00027
0500025	BIG LICK CREEK	CR 300S	62.8	05-00028
0500082	BIG LICK CREEK	CR 300E	94.5	05-00029 B
0500027	LITTLE LICK CREEK	CR 300E	100	05-00030
0500028	BIG LICK CREEK	CR 825E	94.5	05-00031
0500029	DUNKIRK DRAIN	CR 825E	89.1	05-00032
0500086	BIG LICK CREEK	CR 400S	100	05-00033 B
0500033	BIG LICK CREEK	CR 700E	90.1	05-00036
0500034	TWO MILE DITCH	CR 700E	91.5	05-00037

Table 1: Bridge Sufficiency Ratings**County Blackford****County Number 5**

NBI #	Features Intersected	Facility Carried	Sufficiency Rating	County Bridge #
0500035	LITTLE LICK CREEK	CR 400E	95	05-00039
0500036	BIG LICK CREEK	CR 400E	87.7	05-00040
0500037	BIG LICK CREEK	CR 600E	80.6	05-00041
0500040	TWO MILE DITCH	CR 600E	91.5	05-00044
0500042	TWO MILE DITCH	CR 800E	91.5	05-00046
0500044	TWO MILE DITCH	CR 875E	87.6	05-00048
0500081	TWO MILE DITCH	CR 875E	75.1	05-00049
0500047	SLOCUM DITCH	CR 700E	89.4	05-00051
0500048	PRAIRIE CREEK	CR 600N	70.9	05-00052
0500049	SLOCUM DITCH	CR 500N	81	05-00053
0500052	SALAMONIE RIVER	CR 900E	99	05-00056
0500053	BEAVER CREEK	CR 900E	99	05-00057
0500054	BRANCH SALAMONIE RIVER	CR 700E	87	05-00058
0500056	BRANCH OF SLOCUM DITCH	CR 800E	96	05-00060
0500057	SLOCUM DITCH	CR 400N	85	05-00061
0500059	BRANCH OF SLOCUM DITCH	CR 400N	91	05-00063
0500076	TWO MILE DITCH	CR 500E	96	05-00072
0500070	SALAMONIE RIVER	CR 500E	99.9	05-00075
0500060	PRAIRIE Creek	CR 50W	16.7	05-00078
0500077	BIG LICK CREEK	CR 300S	98.9	05-00091
0500067	MOORE PRONG CREEK	ANGLING RD	90	05-00093
0500068	CASTERLINE-FORKNER DITCH	CR 400N	89	05-00094
0500069	WALNUT CREEK	CR 400N	97	05-00095
0500083	LUCAS DITCH	CR 300S	98.9	05-00096 B
0500078	BRANCH TWO MILE DITCH	CR 900E	90	05-00100
0500080	BRANCH BIG LICK CREEK	CR 400S	78.8	05-00200
0500085	BIG LICK CREEK	CR 400S	89.8	05-00201
0500072	LITTLE LICK CREEK	JEFFERSON ST	76.4	05-00502
0500073	LITTLE LICK CREEK	MONROE ST	84.7	05-00503

Table 1: Bridge Sufficiency Ratings

County **Blackford**

County Number **5**

NBI #	Features Intersected	Facility Carried	Sufficiency Rating	County Bridge #
0500074	LITTLE LICK CREEK	WILLMAN RD	78	05-00505

61 Total Bridges in County

Table 1: Bridge Sufficiency Ratings**County Boone****County Number 6**

NBI #	Features Intersected	Facility Carried	Sufficiency Rating	County Bridge #
0600001	PRAIRIE CREEK	WIND HAVEN LANE	57.5	06-00001
0600002	GOLDSBERRY CREEK	CR 875N	97	06-00008
0600004	GOLDSBERRY CREEK	CR 825N	100	06-00010
0600005	SUGAR CREEK	SUGAR CREEK ROAD	93.3	06-00011
0600006	PRAIRIE CREEK	SUGAR CREEK ROAD	94.3	06-00012
0600007	BRUSH CREEK	CR 550W	34	06-00013
0600008	SUGAR CREEK	CR 700N	100	06-00015
0600010	SUGAR CREEK	CR 1075W	95.9	06-00017
0600203	GOLDSBERRY CREEK	CR 950W	100	06-00018
0600012	GOLDSBERRY CREEK	CR 1075W	95.9	06-00019
0600013	WHITE CREEK	CR 1175W	32.5	06-00020
0600014	PRAIRIE CREEK	CR 650N	94.4	06-00023
0600015	PRAIRIE CREEK	CR 650N	100	06-00024
0600017	REAGON RUN	BLUBAUGH AVE	76.3	06-00027
0600018	SUGAR CREEK	FRANKFORT AVE	95.9	06-00028
0600019	SPRING CREEK	CR 550W	75.9	06-00029
0600020	SPRING CREEK	CR 650N	91.4	06-00030
0600021	SPRING CREEK	CR 350W	100	06-00031
0600022	SUGAR CREEK	CR 350W	50.7	06-00032
0600025	BROWN'S WONDER CREEK	CR 50W	97	06-00035
0600027	BROWN'S WONDER CREEK	CR 825N	97	06-00037
0600028	SUGAR CREEK	CR 200E	27.8	06-00041
0600029	MUD CREEK	CR 850N	80.5	06-00043
0600030	MUD CREEK	CR 400E	68	06-00044
0600031	MUD CREEK	CR 675N	96	06-00045
0600032	MUD CREEK	CR 750N	97	06-00046
0600033	MUD CREEK	CR 500E	97	06-00047
0600034	CARROLL DITCH	CR 550E	91.5	06-00048
0600035	BROWN'S WONDER CREEK	CALDWELL ROAD	86	06-00049

Table 1: Bridge Sufficiency Ratings**County Boone****County Number 6**

NBI #	Features Intersected	Facility Carried	Sufficiency Rating	County Bridge #
0600036	BRANCH OF BIG EAGLE CR.	CR 1200E	85.9	06-00051
0600037	STOKER DITCH	CR 900E	100	06-00053
0600038	STOKER DITCH	CR 950E	100	06-00054
0600039	FINLEY CREEK	CR 1200E	82.9	06-00055
0600040	BIG EAGLE CREEK	CR 300N	75.9	06-00057
0600208	BIG EAGLE CREEK	CR 1100E	100	06-00058 B
0600042	KREAGER DITCH	CR 1100E	91.5	06-00059
0600043	FINLEY CREEK	CR 1100E	85	06-00060
0600044	BIG EAGLE CREEK	CR 1000E	70	06-00061
0600209	BIG EAGLE CREEK	CR 500N	100	06-00062 B
0600046	BIG EAGLE CREEK	CR 400N	86	06-00063
0600047	KREAGER DITCH	CR 200N	95	06-00064
0600049	BIG EAGLE CREEK	CR 200N	84	06-00066
0600213	FINLEY CREEK	CR 100N	100	06-00067 B
0600050	BIG EAGLE CREEK	CR 100N	100	06-00068
0600051	MOUNTS RUN	CR 600E	86	06-00069
0600052	MOUNTS RUN	CR 600E	58.7	06-00070
0600053	MOUNTS RUN	CR 700E	97	06-00071
0600054	HEATH & LANE DITCH	CR 100N	27.9	06-00072
0600055	BROWN'S WONDER CREEK	CR 450N	97	06-00082
0600056	BROWN'S WONDER CREEK	CR 250E	86	06-00083
0600057	HEATH & LANE DITCH	CR 400E	59.7	06-00084
0600058	BROWN'S WONDER CREEK	CR 350N	97	06-00085
0600059	HEATH & LANE DITCH	CR 250E	63.7	06-00086
0600060	HEATH & LANE DITCH	CR 200N	66.8	06-00087
0600061	HEATH & LANE DITCH	CR 300E	81.1	06-00088
0600062	BROWN'S WONDER CREEK	ELIZAVILLE ROAD	99.9	06-00089
0600063	BROWN'S WONDER CREEK	ELIZAVILLE AVE	74.9	06-00091
0600064	SANITARY DITCH	MOUNT ZION ROAD	78	06-00092

Table 1: Bridge Sufficiency Ratings**County Boone****County Number 6**

NBI #	Features Intersected	Facility Carried	Sufficiency Rating	County Bridge #
0600065	SANITARY DITCH	MOUNT ZION ROAD	100	06-00093
0600201	SANITARY DITCH	ENTERPRISE BLVD	100	06-00094
0600066	PRAIRIE CREEK	SAM RALSTON ROAD	100	06-00095
0600067	PRAIRIE CREEK	DEAD END AVENUE	80	06-00096
0600068	DEER CREEK	HAZELRIGG ROAD	52.9	06-00097
0600069	DEER CREEK	CR 400N	97	06-00099
0600070	PRAIRIE CREEK	CR 450N	70	06-00100
0600184	SPRING CREEK	CR 150W	89.7	06-00102
0600072	SPRING CREEK	CR 500N	97	06-00103
0600074	SPRING CREEK	CR 275W	97	06-00105
0600075	PRAIRIE CREEK	CR 350W	97	06-00106
0600076	PRAIRIE CREEK	CR 500W	96.9	06-00107
0600077	WOLF CREEK	CR 500W	88.5	06-00108
0600078	WOLF CREEK	CR 600W	78.8	06-00109
0600079	DEER CREEK	CR 450N	97	06-00110
0600080	WOLF CREEK	CR 400W	85	06-00111
0600081	WOLF CREEK	CR 200N	97	06-00112
0600082	LITTLE SUGAR CREEK	CR 700W	97	06-00113
0600083	WOLF CREEK	CR 675W	97	06-00114
0600084	WOLF CREEK	CR 350N	97	06-00115
0600085	WILEY CREEK	CR 350N	58.7	06-00116
0600086	LITTLE SUGAR CREEK	CR 1000W	97	06-00117
0600087	WALNUT FORK OF SUGAR CR	CR 1175W	86	06-00124
0600088	WALNUT FORK	CR 1100W	85	06-00125
0600089	WALNUT FORK OF SUGAR CR	CR 1050W	97	06-00126
0600127	WALNUT FORK OF SUGAR CR	CR 950W	80	06-00127
0600090	DIXON CREEK	CR 1000W	97	06-00130
0600185	LITTLE SUGAR CREEK	CR 1175W	92.1	06-00131
0600186	LITTLE SUGAR CREEK	CR 200N	100	06-00132

Table 1: Bridge Sufficiency Ratings**County Boone****County Number 6**

NBI #	Features Intersected	Facility Carried	Sufficiency Rating	County Bridge #
0600187	LITTLE SUGAR CREEK	CR 900W	94.1	06-00133
0600188	WOLF CREEK	CR 900W	97	06-00134
0600091	WOLF CREEK	CR 550N	86	06-00135
0600092	DIXON CREEK	CR 550N	96	06-00136
0600189	WOLF CREEK	CR 400N	97	06-00137
0600093	DIXON CREEK	CR 450N	97	06-00138
0600094	WALNUT FORK SUGAR CR	CR 875W	37.9	06-00139
0600095	WALNUT FORK OF SUGAR CR	CR 100S	97	06-00140
0600190	WELLS DITCH	CR 500S	90.9	06-00142
0600097	BIG RACCOON CREEK	CR 500S	94.5	06-00143
0600098	BIG RACCOON CREEK	CR 900W	97	06-00144
0600100	BIG RACCOON CREEK	CR 300S	100	06-00147
0600101	BIG RACCOON CREEK	CR 600W	53.5	06-00148
0600102	COOK DITCH	CR 700W	85	06-00149
0600103	BIG RACCOON CREEK	CR 700W	62	06-00150
0600104	N FORK BIG WALNUT CREEK	CR 500W	64.4	06-00154
0600105	EDLIN DITCH	CR 425W	97	06-00155
0600106	SMITH DITCH	CR 25W	58.6	06-00158
0600107	SMITH DITCH	CR 400S	49.9	06-00159
0600108	WILEY THOMPSON DITCH	CR 700S	67.5	06-00160
0600109	GRASSY BRANCH	CR 600S	41.7	06-00161
0600110	BETT DITCH	CR 500S	61.3	06-00162
0600111	N FORK BIG WALNUT CREEK	CR 550S	85.7	06-00164
0600112	EDLIN DITCH	CR 550S	72.6	06-00165
0600113	CUNNINGHAM DITCH	MDL JAMESTOWN RD	49.7	06-00166
0600114	EDLIN DITCH	ELDIN ROAD	86	06-00168
0600116	SMITH DITCH	CR 125E	54.5	06-00174
0600117	SMITH DITCH	CR 350S	55.9	06-00175
0600118	WHITE LICK CREEK	CR 300E	100	06-00177

Table 1: Bridge Sufficiency Ratings**County Boone****County Number 6**

NBI #	Features Intersected	Facility Carried	Sufficiency Rating	County Bridge #
0600119	PRAIRIE CREEK	CR 100S	58.7	06-00178
0600120	FISHBACK CREEK	CR 575E	96	06-00179
0600121	FISHBACK CREEK	CR 500E	95	06-00180
0600122	FISHBACK CREEK	CR 650E	82.7	06-00182
0600123	FISHBACK CREEK	CR 450E	97	06-00184
0600124	BRANCH OF FISHBACK CREEK	CR 450E	78.3	06-00185
0600125	FISHBACK CREEK	CR 500S	97	06-00186
0600128	BIG EAGLE CREEK	CR 300S	79.5	06-00189
0600129	JACKSON RUN	CR 300S	15.3	06-00192
0600130	JACKSON RUN	CR 300S	89.6	06-00193
0600131	BRANCH OF FISHBACK CREEK	CR 300S	95.8	06-00194
0600132	LENNOX DITCH	CR 200S	66.9	06-00195
0600133	BIG EAGLE CREEK	CR 200S	91.4	06-00196
0600134	MOUNTS RUN	CR 900E	91.5	06-00198
0600135	MOUNTS RUN	CR 800E	97	06-00199
0600210	IRISHMAN RUN	OAK STREET	98.3	06-00200
0600211	FISHBACK CREEK	OAK ROAD	97	06-00201
0600212	EAGLE CREEK AND TRAIL	SYCAMORE STREET	73.4	06-00202
0600136	BIG EAGLE CREEK	CR 1100E	84.8	06-00203
0600137	MOUNTS RUN	CR 950E	61	06-00204
0600138	BIG EAGLE CREEK	CR 100S	85	06-00205
0600140	BIG EAGLE CREEK	O'NEAL ROAD	64.6	06-00207
0600191	FISHBACK CREEK	CR 700E	68.5	06-00208
0600142	FISHBACK CREEK	CR 550S	81.4	06-00210
0600192	FISHBACK CREEK	KISSEL ROAD	96.9	06-00211
0600143	FISHBACK CREEK	KISSEL ROAD	81.4	06-00212
0600144	IRISHMAN RUN	HUNT CLUB ROAD	99.9	06-00215
0600145	FISHBACK CREEK	HUNT CLUB ROAD	95.9	06-00216
0600146	LITTLE EAGLE CREEK	TEMPLIN ROAD	49.6	06-00217

Table 1: Bridge Sufficiency Ratings**County Boone****County Number 6**

NBI #	Features Intersected	Facility Carried	Sufficiency Rating	County Bridge #
0600147	EAGLE CREEK	ZIONSVILLE ROAD	79.6	06-00219
0600148	EAGLE CREEK	FORD ROAD	36.7	06-00220
0600149	ETTER DITCH	CR 750S	95.9	06-00221
0600150	WHITE LICK CREEK	CR 750S	81.4	06-00222
0600151	BIG RACCOON CREEK	CR 1050W	97	06-00225
0600152	W FORK BIG WALNUT CREEK	CR 800S	86.9	06-00227
0600153	EDLIN DITCH	CR 600W	100	06-00228
0600154	W FORK BIG WALNUT CREEK	CR 600W	70	06-00229
0600155	W FORK BIG WALNUT CREEK	CR 675W	91.9	06-00230
0600193	LITTLE SUGAR CREEK	CR 1050W	91	06-00231
0600156	GOLDSBERRY CREEK	RAY ROAD	19	06-00232
0600157	WILEY THOMPSON DITCH	CR 200E	100	06-00239
0600160	ZIONSVILLE TRAIL/DITCH	BLOOR LANE	79.7	06-00257
0600214	ROSS DITCH	CR 750S	100	06-00268 B
0600162	EDLIN DITCH	CR 500W	47.2	06-00273
0600163	PRAIRIE CREEK	PERRY-WORTH ROAD	66.5	06-00278
0600164	PRAIRIE CREEK	INDIANAPOLIS AVE.	71.5	06-00283
0600165	PRAIRIE CREEK	INDIANAPOLIS AVE.	96.8	06-00284
0600166	BRANCH OF WALNUT FORK	CR 200S	61.8	06-00285
0600167	PRAIRIE CREEK	PERRY-WORTH ROAD	96.8	06-00287
0600168	PRAIRIE CREEK	PATTERSON STREET	94.4	06-00300
0600169	PRAIRIE CREEK	LAFAYETTE AVENUE	96.9	06-00301
0600170	PRAIRIE CREEK	CHICAGO STREET	98	06-00302
0600171	PRAIRIE CREEK	N JAMESON STREET	78.7	06-00303
0600172	PRAIRIE CREEK	W BUSBY STREET	71	06-00304
0600173	PRAIRIE CREEK	N WEST STREET	98	06-00305
0600174	PRAIRIE CREEK	ROYAL STREET	100	06-00306
0600175	PRAIRIE CREEK	N MERIDIAN STREET	98	06-00307
0600176	PRAIRIE CREEK	N EAST STREET	97.9	06-00308

Table 1: Bridge Sufficiency Ratings**County Boone****County Number 6**

NBI #	Features Intersected	Facility Carried	Sufficiency Rating	County Bridge #
0600177	PRAIRIE CREEK	E FORDICE STREET	97.9	06-00309
0600178	PRAIRIE CREEK	PARK STREET	67.8	06-00310
0600179	PRAIRIE CREEK	WILLIAMS STREET	49.9	06-00311
0600180	PRAIRIE CREEK	GRANT STREET	94.4	06-00312
0600181	PRAIRIE CREEK	E WASHINGTON ST.	96	06-00313
0600182	PRAIRIE CREEK	MAIN STREET	47.2	06-00314
0600199	SMALL REYNOLDS DITCH	GARFIELD STREET	99	06-00315
0600194	BROWN'S WONDER CREEK	CR 750N	100	06-00400
0600195	JACKSON RUN	CR 300S	85.8	06-00401
0600196	LITTLE EAGLE CREEK	WILLOW ROAD	96.3	06-00402
0600197	IRISHMANS RUN	IRISHMANS RUN LANE	92.8	06-00403
0600198	LONG BRANCH CREEK	MAYFIELD LANE	90.6	06-00404
0600207	UNAMED DITCH	ROCK BRIDGE DRIVE	97	06-00405
0600200	BRANCH OF MOUNTS RUN	CR 700E	100	06-00594
0600202	WHITELICK DITCH	PERFORMANCE WAY	95	06-00595

189 Total Bridges in County

Table 1: Bridge Sufficiency Ratings**County Brown****County Number 7**

NBI #	Features Intersected	Facility Carried	Sufficiency Rating	County Bridge #
0700001	LICK CREEK	LICK CREEK ROAD	91.8	07-00001
0700002	LICK CREEK	DUNAWAY ROAD	97	07-00002
0700003	BEAR CREEK	BEAR CREEK ROAD	86.7	07-00003
0700004	LICK CREEK	LICK CREEK ROAD	97	07-00004
0700097	BEAR CREEK	SLIPPERY ELM SHOOT	94	07-00005
0700005	LICK CREEK	RICHARDS ROAD	91.8	07-00006
0700006	BEAR CREEK	RICHARDS ROAD	34.1	07-00007 B
0700008	BEAR CREEK	NORTH SHORE DRIVE	96	07-00009
0700101	BRANCH BEAN BLOSSOM CREEK	GATESVILLE ROAD	91	07-00011 B
0700010	BEAN BLOSSOM CREEK	GATESVILLE ROAD	76.2	07-00012
0700098	LOWER SCHOONER CREEK	SHIPLEY HOLLOW RD.	63.7	07-00013
0700011	BEAN BLOSSOM CREEK	HELMSBURG ROAD	77.3	07-00014
0700012	BEAN BLOSSOM CREEK	BEAN BLOSSOM ROAD	58.8	07-00015
0700013	NORTH FORK OF SALT CREEK	GATESVILLE ROAD	60.5	07-00016
0700106	E FK BEAN BLOSSOM CREEK	BEAR WALLOW HILL	80.6	07-00017 B
0700015	SWEETWATER CREEK	HOOVER ROAD	69.6	07-00020
0700016	BEAN BLOSSOM CREEK	SPRUNICA ROAD	85.8	07-00021
0700017	S BR MIDDLE FK SALT CREEK	HARRISON RIDGE RD.	61.7	07-00024
0700018	S BR MIDDLE FK SALT CREEK	BELLSVILLE PIKE	69.4	07-00025
0700019	S BR MIDDLE FK SALT CREEK	GRANDVIEW ROAD	57.9	07-00026
0700020	MIDDLE FORK SALT CREEK	CHRISTIANSBURG RD.	94.4	07-00028
0700021	MIDDLE FORK SALT CREEK	POPLAR GROVE ROAD	62.3	07-00029
0700022	MIDDLE FORK SALT CREEK	ORCHARD ROAD	49.5	07-00030
0700023	JACKSON CREEK	JACKSON CREEK ROA	44.2	07-00031
0700024	OWL CREEK	OAK GROVE RD	71.8	07-00032
0700025	NORTH FORK OF SALT CREEK	GREEN VALLEY ROAD	42.5	07-00033
0700027	NORTH FORK OF SALT CREEK	YELLOWWOOD ROAD	68.8	07-00035
0700028	NORTH FORK OF SALT CREEK	BOND CEMETERY ROA	17	07-00036
0700029	NORTH FORK OF SALT CREEK	TC STEELE ROAD	50	07-00037

Table 1: Bridge Sufficiency Ratings**County Brown****County Number 7**

NBI #	Features Intersected	Facility Carried	Sufficiency Rating	County Bridge #
0700030	SMOKY HOLLOW	TC STEELE ROAD	29.1	07-00038
0700104	GRAVEL CREEK	ELKINSVILLE ROAD	94.2	07-00042 B
0700032	MIDDLE FORK SALT CREEK	ELKINSVILLE ROAD	30	07-00043
0700035	LITTLE BLUE CREEK	BLUE CREEK ROAD	40.4	07-00051
0700036	BEAN BLOSSOM CREEK	COVERED BRIDGE RD.	15.6	07-00052
0700037	BR EAST FK SALT CREEK	HOOVER ROAD	91.2	07-00053
0700038	CLAY LICK CREEK	OLD S.R. 46	80.2	07-00065
0700039	GREASY CREEK	OLD S.R. 46	71.6	07-00066
0700099	CLAY LICK CREEK	CLAY LICK ROAD	74.9	07-00067
0700100	CLAY LICK CREEK	CLAY LICK ROAD	74.9	07-00068
0700041	OWL CREEK	OWL CREEK ROAD	82.1	07-00080
0700042	BRANCH BEAN BLOSSOM CREEK	NORTH SHORE DR	49.2	07-00081
0700043	BEAN BLOSSOM CREEK	BEAN BLOSSOM ROAD	76.4	07-00084
0700088	INDIANA RR	HORNETTOWN ROAD	92.9	07-00086
0700044	GNAWBONE CREEK	MOUNT LIBERTY ROAD	29.8	07-00091
0700045	MT LIBERTY CREEK	RINNIE SEITZ ROAD	80	07-00092
0700046	EAST FORK SALT CREEK	HOOVER ROAD	69.3	07-00093
0700047	BR OF EAST FK SALT CREEK	HOOVER ROAD	52.2	07-00094
0700048	BEAN BLOSSOM CREEK	BEAN BLOSSOM RD	79.6	07-00095
0700049	NORTH FORK OF SALT CREEK	SPRUNICA ROAD	77.1	07-00096
0700050	NORTH FORK OF SALT CREEK	PETRO ROAD	88.8	07-00097
0700052	LOWER SCHOONER CREEK	CROOKED CREEK ROAD	88.7	07-00099
0700054	LOWER SCHOONER CREEK	LOWER SCHOONER RD	100	07-00101
0700055	PLUM CREEK	PLUM CREEK ROAD	78.8	07-00102
0700057	HAMILTON CREEK	MOUNT NEBO ROAD	64.2	07-00104
0700058	HAMILTON CREEK	HAMILTON CREEK Rd	89.9	07-00105
0700059	GRAVEL CREEK	GRAVEL CREEK RD	93.9	07-00107
0700060	CLAY LICK CREEK	WALLOW HOLLOW ROAD	47.1	07-00108
0700061	INDIAN CREEK	BEAR CREEK ROAD	62.4	07-00109

Table 1: Bridge Sufficiency Ratings**County Brown****County Number 7**

NBI #	Features Intersected	Facility Carried	Sufficiency Rating	County Bridge #
0700062	GREASY CREEK	GREASY CREEK ROAD	80.3	07-00110
0700063	OWL CREEK	COUNTRY CLUB RD	41.7	07-00111
0700064	E BRANCH SWEETWATER CREEK	MOUNT MORIAH ROAD	82.4	07-00112
0700065	N FK BEAN BLOSSOM CREEK	TURNER ROAD	69.1	07-00114
0700103	LICK CREEK	GREEN VALLEY ROAD	99	07-00118 B
0700070	MT LIBERTY CREEK	VALLEY BRANCH RD	93.9	07-00121
0700071	MT LIBERTY CREEK	MT LIBERTY ROAD	76.7	07-00122
0700072	BRANCH MIDDLE FK SALT CK	BELLSVILLE PIKE	80.3	07-00124
0700073	CROOKED CREEK	CROOKED CREEK Rd	50.9	07-00125
0700075	MIDDLE FORK SALT CREEK	KIRKS FORD ROAD	40.6	07-00127
0700076	E FK BEAN BLOSSOM CREEK	GATESVILLE ROAD	84.8	07-00128
0700077	NORTH FORK OF SALT CREEK	GOLDPOINT ROAD	15.9	07-00129
0700078	BEAN BLOSSOM CREEK	BELL ROAD	77.8	07-00130
0700079	NORTH FORK OF SALT CREEK	WEBBER HILL ROAD	94	07-00131
0700080	FORK EAST BR SWEETWATER	MOUNT MORIAH ROAD	83.7	07-00132
0700081	BRANCH OF N FORK SALT CR	UPPER SALT CR ROAD	81.9	07-00133
0700082	BRANCH OF SALT CREEK	GRANDVIEW ROAD	54	07-00134
0700084	HAMILTON CREEK	CHRISTIANSBURG RD.	88.3	07-00136
0700085	BEAR CREEK	ALLENDER TRACE	46	07-00137
0700087	NORTH FORK OF SALT CREEK	UPPER SALT CR ROAD	94	07-00139
0700089	BEAN BLOSSOM CREEK	PARSLEY ROAD	81.5	07-00142
0700090	E FK BEAN BLOSSOM CREEK	HURDLE ROAD	91.5	07-00143
0700093	GRAVEL CREEK	GRAVEL CREEK ROAD	73.9	07-00147
0700094	MT LIBERTY CREEK	DOTY ROAD	59.8	07-00148
0700102	BEAR CREEK	BEAR CREEK ROAD	58.3	07-00149

83 Total Bridges in County

Table 1: Bridge Sufficiency Ratings**County** **Carroll****County Number** **8**

NBI #	Features Intersected	Facility Carried	Sufficiency Rating	County Bridge #
0800001	OLD ERIE CANAL	WASHINGTON ST	68	08-00002
0800002	SUGAR Creek	CR 250S	94	08-00003
0800003	SUGAR Creek	PRINCE WILLIAM Rd	95.9	08-00004
0800004	SUGAR Creek	CR 625W	83	08-00006
0800005	SUGAR Creek	CR 250S	87.4	08-00007
0800006	SUGAR Creek	CR 250S	100	08-00008
0800007	Branch of SUGAR Creek	CR 300S	81.4	08-00009
0800008	SUGAR Creek	CR 800W	97	08-00010
0800010	WILDCAT Creek	CR 800W	85.4	08-00012
0800013	Branch of WILDCAT Creek	CR 600S	82.9	08-00017
0800014	WILDCAT Creek	CR 500W	31.6	08-00018
0800015	Middle Fork WILDCAT Cr	CR 500W	87.5	08-00019
0800016	Br MIDDLE Fk WILDCAT Cr	CR 800S	91.5	08-00020
0800017	Br MIDDLE Fk WILDCAT Cr	CR 750S	99	08-00021
0800018	Middle Fork WILDCAT Cr	PRINCE WILLIAM Rd	100	08-00022
0800019	MIDDLE FORK WILDCAT CR	CR 100W	66	08-00023
0800020	Branch of WILDCAT Creek	PRINCE WILLIAM Rd	96	08-00024
0800021	WILDCAT Creek	PRINCE WILLIAM Rd	68.4	08-00025
0800022	MIDDLE FORK WILDCAT CR	CR 100E	84	08-00027
0800023	Middle Fork WILDCAT Cr	CR 300E	89.9	08-00029
0800024	Middle Fork WILDCAT Cr	CR 400E	99	08-00031
0800025	Middle Fork WILDCAT Cr	CR 700S	100	08-00032
0800026	Middle Fork WILDCAT Cr	CR 700S	96	08-00033
0800027	Middle Fork WILDCAT Cr	CR 800S	82	08-00034
0800148	BACHELOR RUN	CR 300E	96	08-00036 B
0800029	BACHELOR Run	CR 50N	91.5	08-00038
0800030	WILDCAT Creek	CR 50E	17.9	08-00039
0800142	BACHELOR Run	CR 400E	86	08-00042
0800032	BACHELOR Run	CR 50E	77.9	08-00043

Table 1: Bridge Sufficiency Ratings**County** **Carroll****County Number** **8**

NBI #	Features Intersected	Facility Carried	Sufficiency Rating	County Bridge #
0800033	BACHELOR Run	CR 25E	76.8	08-00044
0800031	BACHELOR Run	CR 50S	80.4	08-00045
0800034	BACHELOR Run	CR 200E	84	08-00046
0800035	BACHELOR RUN	CR 100S	80.5	08-00047
0800036	BACHELOR Run	CR 150S	84	08-00048
0800037	RIDENOUR Ditch	CR 400E	97	08-00049
0800124	BRANCH LITTLE DEER CREEK	CR 100N	97	08-00050
0800039	WILDCAT Creek	CR 350E	91.4	08-00051
0800040	RIDENOUR Ditch	CR 500E	70	08-00052
0800041	Little DEER Creek	CR 500E	96	08-00053
0800042	Little DEER Creek	CR 600E	100	08-00054
0800043	WILDCAT Creek	CR 500E	94.5	08-00057
0800044	DEER Creek	CR 200E	100	08-00064
0800045	Little DEER Creek	CR 300N	95	08-00065
0800046	Branch of DEER Creek	CR 600E	97	08-00066
0800047	Branch of DEER Creek	CR 300N	95	08-00067
0800048	Little DEER Creek	CR 400E	100	08-00068
0800049	PLEASANT Run	CR 900W	75	08-00069
0800050	LITTLE DEER CREEK	CR 100N	95	08-00070
0800051	Branch of DEER Creek	CR 250N	97	08-00071
0800052	Little DEER Creek	CR 200N	89	08-00072
0800053	ROCK Creek	CR 500E	85	08-00073
0800054	ROCK Creek	CR 400E	91.5	08-00074
0800055	Little ROCK Creek	CR 800N	100	08-00075
0800056	PAINT Creek	CR 225E	78	08-00078
0800057	PAINT Creek	CR 450N	88.5	08-00080
0800145	PAINT Creek	CR 150E	100	08-00081 B
0800059	BRANCH OF RATTLESNAKE CR	CR 1000N	97	08-00082
0800060	BACHELOR Run	OLD SR 75	54.6	08-00083

Table 1: Bridge Sufficiency Ratings**County** **Carroll****County Number** **8**

NBI #	Features Intersected	Facility Carried	Sufficiency Rating	County Bridge #
0800061	BACHELOR Run	CR 200W	68.9	08-00084
0800064	DEER Creek	MERIDIAN Rd	82.5	08-00087
0800065	BACHELOR RUN	CR 100N	77.9	08-00088
0800066	BACHELOR Run	CR 350N	96	08-00089
0800067	BACHELOR Run	CR 300N	80.5	08-00090
0800068	DEER Creek	CR 325E	100	08-00091
0800069	ROCK Creek	CR 850N	98.9	08-00092
0800070	Little ROCK Creek	CR 175W	83.5	08-00093
0800071	RATTLESNAKE CREEK	CR 1050N	97	08-00094
0800072	ROCK Creek	CR 225W	91.5	08-00095
0800073	ROCK Creek	CR 300E	99	08-00096
0800074	ROCK Creek	CR 225E	91.4	08-00097
0800075	ROCK CREEK	CR 100E	83	08-00098
0800076	SARAH JULIEN Ditch	BICYCLE BRIDGE Rd	97	08-00101
0800077	TIPPECANOE River	BICYCLE BRIDGE Rd	92.9	08-00102
0800078	TIPPECANOE River	CR 725N	89.2	08-00104
0800079	PLEASANT Run	CR 975W	81	08-00105
0800120	RATTLESNAKE Creek	CR 900W	91.5	08-00106
0800080	RATTLESNAKE Creek	CR 925W	89	08-00107
0800081	RATTLESNAKE Creek	CR 925W	82.9	08-00108
0800082	RATTLESNAKE Creek	CR 825W	86	08-00109
0800083	RATTLESNAKE Creek	CR 700W	79.9	08-00110
0800084	RATTLESNAKE Creek	CR 950N	97	08-00111
0800085	RATTLESNAKE Creek	CR 625W	70	08-00112
0800086	RATTLESNAKE Creek	CR 1100N	80.5	08-00113
0800087	RATTLESNAKE Creek	TOWPATH Rd	65.7	08-00114
0800088	POSSUM HOLLOW Creek	TOWPATH Rd	78.9	08-00115
0800089	BURNETTS Creek	CR 300W	80.5	08-00117
0800090	BURNETTS Creek	CR 400W	97	08-00118

Table 1: Bridge Sufficiency Ratings**County** **Carroll****County Number** **8**

NBI #	Features Intersected	Facility Carried	Sufficiency Rating	County Bridge #
0800091	DEER Creek	CR 300W	94.4	08-00119
0800092	BRIDGE Creek	CR 200N	94.4	08-00120
0800093	DEER Creek	CR 300N	46.9	08-00121
0800094	WABASH River	BICYCLE BRIDGE Rd	100	08-00122
0800095	SQUAW Branch	CR 550N	97	08-00123
0800100	ROBINSON Branch	OLD SR 25	54.1	08-00125
0800096	BRIDGE CREEK	CR 100N	90.9	08-00126
0800126	ROBINSON Branch	CR 600W	89.8	08-00129
0800101	WABASH RIVER	CARROLLTON RD	94.3	08-00132
0800102	ROCK Creek	CR 50W	84	08-00134
0800103	Middle Fork WILDCAT Cr	CR 350E	75.8	08-00135
0800105	WABASH River	CR 250W	87.9	08-00142
0800106	MIDDLE FORK WILDCAT CR	CR 200E	93.5	08-00143
0800107	LITTLE ROCK CREEK	CR 1025N	65.9	08-00144
0800108	PLEASANT Run	CR 700N	98.9	08-00145
0800147	LAKE FREEMAN CANAL	CR 1100N	88	08-00147 B
0800122	PAINT Creek	CR 500E	97	08-00148
0800110	PAINT Creek	CR 400E	97	08-00149
0800111	OLD ERIE CANAL	BICYCLE BRIDGE RD	95	08-00150
0800112	DEER CREEK	CR 800W	85.4	08-00151
0800127	LAKE FREEMAN CANAL	QUIETWATER RD	91.5	08-00152
0800113	BACHELOR Run	CR 250S	87	08-00153
0800115	Branch of BURNETTS Cr	TOWPATH Rd	75.9	08-00157
0800118	PAINT Creek	CR 300E	75.4	08-00180
0800119	BURNETTS Creek	TOWPATH Rd	73.3	08-00181
006430	ROBINSON BRANCH	SR 25	94.9	08-00185
0800149	ROBINSON BRANCH	CR 525W	99.9	08-00187
0800128	SNOW DITCH	CR 1250W	97	08-00501
0800144	RYAN APPLETON DITCH	CR 750N	100	08-00502 B

Table 1: Bridge Sufficiency Ratings

County **Carroll**

County Number **8**

NBI # Features Intersected Facility Carried Sufficiency Rating County Bridge #

115 Total Bridges in County

Table 1: Bridge Sufficiency Ratings**County Cass****County Number 9**

NBI #	Features Intersected	Facility Carried	Sufficiency Rating	County Bridge #
0800001	OLD ERIE CANAL	WASHINGTON ST	68	08-00002
0800002	SUGAR Creek	CR 250S	94	08-00003
0800003	SUGAR Creek	PRINCE WILLIAM Rd	95.9	08-00004
0800004	SUGAR Creek	CR 625W	83	08-00006
0800005	SUGAR Creek	CR 250S	87.4	08-00007
0800006	SUGAR Creek	CR 250S	100	08-00008
0800007	Branch of SUGAR Creek	CR 300S	81.4	08-00009
0800008	SUGAR Creek	CR 800W	97	08-00010
0800010	WILDCAT Creek	CR 800W	85.4	08-00012
0800013	Branch of WILDCAT Creek	CR 600S	82.9	08-00017
0800014	WILDCAT Creek	CR 500W	31.6	08-00018
0800015	Middle Fork WILDCAT Cr	CR 500W	87.5	08-00019
0800016	Br MIDDLE Fk WILDCAT Cr	CR 800S	91.5	08-00020
0800017	Br MIDDLE Fk WILDCAT Cr	CR 750S	99	08-00021
0800018	Middle Fork WILDCAT Cr	PRINCE WILLIAM Rd	100	08-00022
0800019	MIDDLE FORK WILDCAT CR	CR 100W	66	08-00023
0800020	Branch of WILDCAT Creek	PRINCE WILLIAM Rd	96	08-00024
0800021	WILDCAT Creek	PRINCE WILLIAM Rd	68.4	08-00025
0800022	MIDDLE FORK WILDCAT CR	CR 100E	84	08-00027
0800023	Middle Fork WILDCAT Cr	CR 300E	89.9	08-00029
0800024	Middle Fork WILDCAT Cr	CR 400E	99	08-00031
0800025	Middle Fork WILDCAT Cr	CR 700S	100	08-00032
0800026	Middle Fork WILDCAT Cr	CR 700S	96	08-00033
0800027	Middle Fork WILDCAT Cr	CR 800S	82	08-00034
0800148	BACHELOR RUN	CR 300E	96	08-00036 B
0800029	BACHELOR Run	CR 50N	91.5	08-00038
0800030	WILDCAT Creek	CR 50E	17.9	08-00039
0800142	BACHELOR Run	CR 400E	86	08-00042
0800032	BACHELOR Run	CR 50E	77.9	08-00043

Table 1: Bridge Sufficiency Ratings**County Cass****County Number 9**

NBI #	Features Intersected	Facility Carried	Sufficiency Rating	County Bridge #
0800033	BACHELOR Run	CR 25E	76.8	08-00044
0800031	BACHELOR Run	CR 50S	80.4	08-00045
0800034	BACHELOR Run	CR 200E	84	08-00046
0800035	BACHELOR RUN	CR 100S	80.5	08-00047
0800036	BACHELOR Run	CR 150S	84	08-00048
0800037	RIDENOUR Ditch	CR 400E	97	08-00049
0800124	BRANCH LITTLE DEER CREEK	CR 100N	97	08-00050
0800039	WILDCAT Creek	CR 350E	91.4	08-00051
0800040	RIDENOUR Ditch	CR 500E	70	08-00052
0800041	Little DEER Creek	CR 500E	96	08-00053
0800042	Little DEER Creek	CR 600E	100	08-00054
0800043	WILDCAT Creek	CR 500E	94.5	08-00057
0800044	DEER Creek	CR 200E	100	08-00064
0800045	Little DEER Creek	CR 300N	95	08-00065
0800046	Branch of DEER Creek	CR 600E	97	08-00066
0800047	Branch of DEER Creek	CR 300N	95	08-00067
0800048	Little DEER Creek	CR 400E	100	08-00068
0800049	PLEASANT Run	CR 900W	75	08-00069
0800050	LITTLE DEER CREEK	CR 100N	95	08-00070
0800051	Branch of DEER Creek	CR 250N	97	08-00071
0800052	Little DEER Creek	CR 200N	89	08-00072
0800053	ROCK Creek	CR 500E	85	08-00073
0800054	ROCK Creek	CR 400E	91.5	08-00074
0800055	Little ROCK Creek	CR 800N	100	08-00075
0800056	PAINT Creek	CR 225E	78	08-00078
0800057	PAINT Creek	CR 450N	88.5	08-00080
0800145	PAINT Creek	CR 150E	100	08-00081 B
0800059	BRANCH OF RATTLESNAKE CR	CR 1000N	97	08-00082
0800060	BACHELOR Run	OLD SR 75	54.6	08-00083

Table 1: Bridge Sufficiency Ratings**County Cass****County Number 9**

NBI #	Features Intersected	Facility Carried	Sufficiency Rating	County Bridge #
0800061	BACHELOR Run	CR 200W	68.9	08-00084
0800064	DEER Creek	MERIDIAN Rd	82.5	08-00087
0800065	BACHELOR RUN	CR 100N	77.9	08-00088
0800066	BACHELOR Run	CR 350N	96	08-00089
0800067	BACHELOR Run	CR 300N	80.5	08-00090
0800068	DEER Creek	CR 325E	100	08-00091
0800069	ROCK Creek	CR 850N	98.9	08-00092
0800070	Little ROCK Creek	CR 175W	83.5	08-00093
0800071	RATTLESNAKE CREEK	CR 1050N	97	08-00094
0800072	ROCK Creek	CR 225W	91.5	08-00095
0800073	ROCK Creek	CR 300E	99	08-00096
0800074	ROCK Creek	CR 225E	91.4	08-00097
0800075	ROCK CREEK	CR 100E	83	08-00098
0800076	SARAH JULIEN Ditch	BICYCLE BRIDGE Rd	97	08-00101
0800077	TIPPECANOE River	BICYCLE BRIDGE Rd	92.9	08-00102
0800078	TIPPECANOE River	CR 725N	89.2	08-00104
0800079	PLEASANT Run	CR 975W	81	08-00105
0800120	RATTLESNAKE Creek	CR 900W	91.5	08-00106
0800080	RATTLESNAKE Creek	CR 925W	89	08-00107
0800081	RATTLESNAKE Creek	CR 925W	82.9	08-00108
0800082	RATTLESNAKE Creek	CR 825W	86	08-00109
0800083	RATTLESNAKE Creek	CR 700W	79.9	08-00110
0800084	RATTLESNAKE Creek	CR 950N	97	08-00111
0800085	RATTLESNAKE Creek	CR 625W	70	08-00112
0800086	RATTLESNAKE Creek	CR 1100N	80.5	08-00113
0800087	RATTLESNAKE Creek	TOWPATH Rd	65.7	08-00114
0800088	POSSUM HOLLOW Creek	TOWPATH Rd	78.9	08-00115
0800089	BURNETTS Creek	CR 300W	80.5	08-00117
0800090	BURNETTS Creek	CR 400W	97	08-00118

Table 1: Bridge Sufficiency Ratings**County Cass****County Number 9**

NBI #	Features Intersected	Facility Carried	Sufficiency Rating	County Bridge #
0800091	DEER Creek	CR 300W	94.4	08-00119
0800092	BRIDGE Creek	CR 200N	94.4	08-00120
0800093	DEER Creek	CR 300N	46.9	08-00121
0800094	WABASH River	BICYCLE BRIDGE Rd	100	08-00122
0800095	SQUAW Branch	CR 550N	97	08-00123
0800100	ROBINSON Branch	OLD SR 25	54.1	08-00125
0800096	BRIDGE CREEK	CR 100N	90.9	08-00126
0800126	ROBINSON Branch	CR 600W	89.8	08-00129
0800101	WABASH RIVER	CARROLLTON RD	94.3	08-00132
0800102	ROCK Creek	CR 50W	84	08-00134
0800103	Middle Fork WILDCAT Cr	CR 350E	75.8	08-00135
0800105	WABASH River	CR 250W	87.9	08-00142
0800106	MIDDLE FORK WILDCAT CR	CR 200E	93.5	08-00143
0800107	LITTLE ROCK CREEK	CR 1025N	65.9	08-00144
0800108	PLEASANT Run	CR 700N	98.9	08-00145
0800147	LAKE FREEMAN CANAL	CR 1100N	88	08-00147 B
0800122	PAINT Creek	CR 500E	97	08-00148
0800110	PAINT Creek	CR 400E	97	08-00149
0800111	OLD ERIE CANAL	BICYCLE BRIDGE RD	95	08-00150
0800112	DEER CREEK	CR 800W	85.4	08-00151
0800127	LAKE FREEMAN CANAL	QUIETWATER RD	91.5	08-00152
0800113	BACHELOR Run	CR 250S	87	08-00153
0800115	Branch of BURNETTS Cr	TOWPATH Rd	75.9	08-00157
0800118	PAINT Creek	CR 300E	75.4	08-00180
0800119	BURNETTS Creek	TOWPATH Rd	73.3	08-00181
006430	ROBINSON BRANCH	SR 25	94.9	08-00185
0800149	ROBINSON BRANCH	CR 525W	99.9	08-00187
0800128	SNOW DITCH	CR 1250W	97	08-00501
0800144	RYAN APPLETON DITCH	CR 750N	100	08-00502 B

Table 1: Bridge Sufficiency Ratings

County **Cass**

County Number **9**

NBI # Features Intersected Facility Carried Sufficiency Rating County Bridge #

124 Total Bridges in County

Table 1: Bridge Sufficiency Ratings**County Clark****County Number 10**

NBI #	Features Intersected	Facility Carried	Sufficiency Rating	County Bridge #
1000001	LANCASSANGE Creek	UTICA PIKE	93.3	10-00003
1000002	LENTZIER Creek	NEW CHAPEL Rd	89.3	10-00004
1000003	MUDDY Fork	BROWN HOLLOW Rd	70.4	10-00005
1000004	LICK Run	COOPER Rd	78.3	10-00006
1000005	MILLER FORK	BROWNSTOWN ROAD	96.9	10-00008
1000006	LENTZIER Creek	UTICA-SELLERSBG.Rd	56.2	10-00010
1000007	PLEASANT Run	BETHANY Rd	99.8	10-00011
1000129	BR SILVER CREEK	GUTFORD Rd	99.9	10-00012
1000009	SILVER Creek	SELLERSBURG Rd	96.7	10-00013
1000010	PLEASANT Run	STACEY Rd	97.9	10-00014
1000011	PLEASANT RUN	SALEM NOBLE RD	85.7	10-00015
1000012	MUDDY FORK CREEK	PERRY CROSSING RD	99.8	10-00016
1000013	SILVER Creek	BUD PRATHER Rd	89.9	10-00017
1000014	ELK Run	ALLENTOWN Rd	99.8	10-00018
1000015	SINKING Fork	BRICK CHURCH Rd	86.9	10-00019
1000016	SINKING Fork	CHARLTN/MEMPHIS Rc	85.8	10-00021
1000017	SILVER Creek	CHASTWN/MEMPHIS R	91	10-00022
1000018	SILVER Creek	KILLEN Rd	96.9	10-00023
1000125	GRAIN RUN	HEBRON CHURCH RD	69.8	10-00024
1000019	MILLER Fork	CANEY Rd	70.4	10-00025
1000020	MILLER FORK	PRALL HILL RD	100	10-00026
1000126	UNKNOWN	NEW MARKET-CHAS R	83.2	10-00029
1000021	POLK Run	ZIMMERMAN Rd	82.6	10-00030
1000022	FOURTEEN MILE Creek	ZIMMERMAN Rd	95.6	10-00031
1000023	HENTHORN Branch	NEW MARKET Rd	82.8	10-00032
1000024	DRY BRANCH	NEW MARKET-CHAS R	83.2	10-00033
1000025	NINE PENNY Branch	NEW MARKET-CHAS R	99.8	10-00034
1000026	SINKING Fork	STONY POINT Rd	71.7	10-00035
1000027	SINKING FORK	STRICKER RD	81.4	10-00036

Table 1: Bridge Sufficiency Ratings**County Clark****County Number 10**

NBI #	Features Intersected	Facility Carried	Sufficiency Rating	County Bridge #
1000028	SINKING Fork	WHITTING HILL Rd	81.4	10-00037
1000029	SINKING Fork	FOX Rd	91.4	10-00038
1000030	SINKING Fork	MT LEBANON Rd	82.4	10-00039
1000031	SINKING Fork	LEON PRALL Rd	94.3	10-00040
1000032	SINKING Fork	HARRY HUGHES Rd	74.7	10-00041
1000113	Branch of BULL Creek	HIBERNIA Rd	85.2	10-00042
1000033	HENTHORN Branch	FRY Rd	89.8	10-00043
1000034	FLAG Run	WESTPORT Rd	76.8	10-00044
1000035	FOURTEEN MILE Creek	NEW WASHINGTON Rd	88	10-00045
1000036	Branch of 14 MILE Creek	NEW MARKET Rd	94.3	10-00046
1000037	ROGERS Run	NEW MARKET Rd	94.3	10-00047
1000038	FOURTEEN MILE Creek	WESTPORT Rd	94.1	10-00048
1000039	CAMP Creek	BETHLEHEM Rd	90.8	10-00049
1000040	CAMP Creek	CHARLES.-BETHLEHEM	99.4	10-00050
1000041	Little CAMP Creek	FLINT RIDGE Rd	83.3	10-00051
1000042	Branch of ROGERS Run	MICHIGAN Rd	83.4	10-00052
1000043	BULL CREEK	BLUE RIDGE ROAD	86.7	10-00053
1000044	BULL CREEK	BLUE RIDGE ROAD	96.8	10-00054
1000045	EAST FORK	CARROLL ROAD	97	10-00055
1000046	Branch of CLEGG Creek	HENRYVILLE-OTISCO	74.4	10-00056
1000047	SILVER Creek	CANEY Rd	88.2	10-00057
1000048	East Fork	KETTLE BOTTOM Rd	86.8	10-00058
1000049	ROGERS Run	MICHIGAN Rd	68.8	10-00059
1000050	East Fork	FRANK FISHER Rd	87.4	10-00060
1000051	West Fork	MAXWELL Rd	94.4	10-00061
1000052	SILVER Creek	MURPHY Rd	94.4	10-00062
1000053	SILVER Creek	ELROD Rd	80.9	10-00063
1000054	FOURTEEN MILE Creek	MARION MARTIN Rd	91.4	10-00064
1000055	Branch of 14 MILE Creek	HENDERSON Rd	77.9	10-00065

Table 1: Bridge Sufficiency Ratings**County Clark****County Number 10**

NBI #	Features Intersected	Facility Carried	Sufficiency Rating	County Bridge #
1000056	East Fork	MARBLE HILL Rd	96.9	10-00066
1000057	ROGERS Run	CLAPP Rd	77.9	10-00067
1000058	CLEGG Creek	DIETERLEN Rd	84.3	10-00068
1000059	WOLF RUN	FRONT ST	97	10-00069
1000137	NEWLAND CREEK	CHURCH Rd	94.4	10-00070
1000060	UPPER SILVER Creek	SAWMILL Rd	84.3	10-00071
1000115	Branch of SILVER Creek	BEAGLE CLUB Rd	86.9	10-00072
1000061	MILLER FORK	COUNTRY LAKE RD	91.9	10-00073
1000121	Branch of EAST Fork	KETTLE BOTTOM Rd	86.9	10-00074
1000062	CANEY Fork	BLUE LICK Rd	82.9	10-00075
1000138	VOTE Run	BLUE LICK Rd	99.8	10-00076
1000064	RIGHT Branch	PIXLEY KNOB Rd	99.9	10-00077
1000065	BLUE LICK Creek	BLUE LICK Rd	93.7	10-00078
1000066	BOWERY Creek	BLUE LICK Rd	83.3	10-00079
1000122	Branch of SILVER Creek	WEAVER RD	91.5	10-00080
1000123	Branch of SILVER Creek	BEAGLE CLUB Rd	91.4	10-00081
1000067	VOTE Run	HOUSER Rd	86.8	10-00082
1000068	BLUE LICK CREEK	ALEXANDER BIGGS Rd	94.4	10-00083
1000069	MUDDY Fork	EBENEZER CH Rd	86.9	10-00084
1000070	Branch of MUDDY FORK	WILSON SWITCH RD	80.9	10-00085
1000071	MUDDY FORK	WILSON SWITCH RD	99.9	10-00086
1000072	RIGHT Branch	BARTLE KNOB Rd	82.3	10-00087
1000073	LEFT Branch Creek	BARTLE KNOB Rd	87.3	10-00088
1000074	SOUDERS Branch	DAISY HILL Rd	79.2	10-00089
1000075	WRONG Branch	MOUNTAIN GROVE Rd	82.5	10-00090
1000076	INDIAN Creek	ST JOHNS Rd	95.5	10-00091
1000077	LEFT Branch Creek	MOUNTAIN GROVE Rd	83.5	10-00092
1000078	FORDYCE BRANCH	BORDEN RD	65.1	10-00093
1000124	BOWERY Creek	REED Rd	82.8	10-00094

Table 1: Bridge Sufficiency Ratings**County Clark****County Number 10**

NBI #	Features Intersected	Facility Carried	Sufficiency Rating	County Bridge #
1000079	Little INDIAN Creek	WIESEKA HILL Rd	62.5	10-00095
1000080	MUDDY Fork	BROOM HILL Rd	81.5	10-00096
1000136	Tributary to CAMP Creek	BOYER Rd	99.9	10-00097
1000081	MUDDY Fork	CARWOOD Rd	96.9	10-00098
1000082	CAMPBELL Branch	SMITH Rd	74.9	10-00099
1000130	Tributary to CAMP Creek	BOYER Rd	84.4	10-00100
1000083	NINE PENNY Branch	TUNNEL MILL Rd	70.9	10-00101
1000084	FOURTEEN MILE CREEK	TUNNEL MILL RD	94.3	10-00102
1000085	BIG Branch	TUNNEL MILL Rd	95.3	10-00103
1000104	POLK Run	TUNNEL MILL Rd	83.5	10-00104
1000086	FLAG Run	TUNNEL MILL Rd	66.2	10-00105
1000135	PLUM RUN	PAYNE-KOEHLER RD	89	10-00108
1000087	Branch of EAST Fork	FRANK FISHER Rd	85.4	10-00114
1000088	YANKEE Creek	SALEM CHURCH Rd	88.9	10-00115
1000131	Br of E Fork 14 MILE Cr	TAFLINGER Rd	89	10-00116
1000132	BRANCH OF LANCASSANGE CR	SEILO RIDGE N	97	10-00117
1000133	BRANCH OF LANCASSANGE CR	BLUEBERRY WAY	97	10-00118
1000134	Br of E Fork 14 MILE Cr	KETTLE BOTTOM Rd	84.4	10-00119
1000089	BATTLE Creek	UTICA PIKE	83.3	10-00120
1000090	Branch of 14 MILE Creek	MICHIGAN Rd	84.4	10-00127
1000105	CAMP Run	NEW ALBANY St	71.5	10-00129
1000091	SILVER Creek	HEIL Rd	99.9	10-00136
1000092	SILVER Creek	HEBRON CHURCH Rd	95.8	10-00137
1000095	MILLER FORK	HEBRON CHURCH RD	78.4	10-00141
1000096	CARR-PEYTON BRANCH	CHARTWN/MEMPHIS R	72.5	10-00145
1000140	MILLER FORK	OLD SR 160	98.1	10-00150
1000141	SILVER CREEK	OLD INDIANA 160	59.3	10-00151
1000142	SINKING FORK	OLD INDIANA 160	48.5	10-00152
1000143	SUGAR RUN	OLD INDIANA 160	76.8	10-00153

Table 1: Bridge Sufficiency Ratings

County Clark

County Number 10

NBI #	Features Intersected	Facility Carried	Sufficiency Rating	County Bridge #
1000144	SILVER CREEK	APPLELEAF LN	94.8	10-00154
1000145	SILVER CREEK, RAMP	BROWNS STATION WA	84.2	10-00155
026310	BROWNS STATION WAY	MCCULLOUGH PIKE	65.4	10-00160
1000146	BRANCH SILVER CREEK	EBENEZER CHURCH R	78	10-00165
1000097	SILVER Creek	BEAGLE CLUB Rd	91.9	10-00200
1000099	MUDDY Fork	WEST ST	95.5	10-00202
1000100	FLAG Run	HENDERSON Rd	81.5	10-00204
1000101	LANCASSANGE CREEK	CAPITOL HILL DR	65.2	10-00207
1000102	LANCASSANGE CREEK	PRESIDENTAL PLACE	65.1	10-00208
1000103	FORDYCE BRANCH	MCKINLEY ST	89.1	10-00302
1000117	MILL Creek	WILLINGER LN	73.9	10-00400
1000127	LENTIGIER CREEK	UTICA PIKE	79.1	10-00401
1000106	Little CAMP Creek	BETHLEHEM-NEW WA	82.7	10-00402
1000118	LANCASSANGE Creek	LANCASSANGE Dr	86.9	10-00403
1000119	LANCASSANGE CREEK	ALLISON LN	78.3	10-00404
1000120	LANCASSANGE CREEK	MIDDLE RD	77.4	10-00405
1000107	CAMP Run	POPP Ave	88.7	10-00406
1000128	LICK RUN BRANCH	CRUMS LN	100	10-00407
1000108	SOULDERS Branch	West MAIN St	78	10-00408
1000109	MILL Creek	ALLISON Ln	76.2	10-00409
1000110	MILL Creek	HAMBURG Pike	94.6	10-00410
1000111	MILL CREEK	HOSPITALITY WAY	92.5	10-00411
1000112	MILL CREEK	EASTERN BOULEVARD	96	10-00412
1000116	CSX RR	N CLARK BOULEVARD	83	10-00413
1000148	PLEASANT RUN	SPRING STREET	100	10-00414 B

141 Total Bridges in County

Table 1: Bridge Sufficiency Ratings

County	Clay				
County Number	11				
NBI #	Features Intersected	Facility Carried	Sufficiency Rating	County Bridge #	
1100274	OTTER Creek	CR 200W	91.4	11-00001 B	
1100002	Little Creek	CR 200W	69	11-00002	
1100259	OTTER Creek	CR 200W	78.3	11-00003	
1100004	N Branch of Otter Creek	CR 300W	82.4	11-00004	
1100005	Little Creek	CR 300W	92.4	11-00005	
1100006	OTTER Creek	CR 300W	99.9	11-00006	
1100007	OTTER Creek	CR 1100N	89.2	11-00007	
1100009	Little Creek	CR 400W	59.6	11-00009	
1100010	OTTER Creek	Kennedy Crossng Rd	78.6	11-00010	
1100011	Waterworks Creek	Kennedy Crossng Rd	93.4	11-00011	
1100012	PENIEL RUN	CR 950N	40.4	11-00012	
1100014	OTTER Creek	CR 425W	90	11-00014	
1100015	N Branch of Otter Creek	Rock Run Church Rd	77.3	11-00015	
1100016	OTTER Creek	MURPHY Rd	66.8	11-00017	
1100017	Billy Creek	CR 200E	82.3	11-00018	
1100018	OTTER Creek	CR 1350N	44.7	11-00019	
1100019	Billy Creek	CR 900N	76.9	11-00020	
1100020	CROYS Creek	CR 900N	79	11-00021	
1100021	Gun Creek	CR 900N	91.4	11-00022	
1100025	VAN BUREN CREEK	CR 300E	77	11-00026	
1100028	CROYS Creek	CR 400E	42.7	11-00029	
1100030	OTTER Creek	CR 1200N	86.9	11-00031	
1100032	Van Buren Creek	CR 1200N	67	11-00033	
1100034	CROYS Creek	CR 1300N	100	11-00035	
1100037	CROYS CREEK	CR 350E	29.3	11-00038	
1100039	CROYS Creek	CR 1400N	91.7	11-00041	
1100041	PRAIRIE Creek	CR 200W	30.8	11-00044	
1100043	BRANCH CROOKED CREEK	CR 300N	35.3	11-00046	
1100046	LITTLE BIRCH CREEK	CR 300W	25.3	11-00050	

Table 1: Bridge Sufficiency Ratings**County Clay****County Number 11**

NBI #	Features Intersected	Facility Carried	Sufficiency Rating	County Bridge #
1100049	Branch of LOST Creek	CR 675W	92.7	11-00053
1100051	SULPHUR Creek	CR 650W	96	11-00055
1100053	Branch of Birch Creek	CR 700N	21.2	11-00057
1100056	Branch of LOST Creek	Happy Holler Rd	17.3	11-00061
1100057	BIRCH Creek	CR 800N	87.9	11-00063
1100058	Sulfur Creek	CR 425E	77.4	11-00064
1100061	BIRCH Creek	CR 600N	86.4	11-00069
1100062	East Fork of Birch Creek	CR 600N	91.4	11-00070
1100063	CROYS Creek	CR 500E	94.5	11-00071
1100064	CROYS Creek	CR 800N	87	11-00072
1100260	Gun Creek	CR 800N	92.5	11-00073
1100067	BIRCH Creek	CR 500N	89.9	11-00076
1100068	PRAIRIE Creek	CR 25W	74.2	11-00077
1100069	BIRCH Creek	CR 300N	81.4	11-00078
1100071	McIntyre Creek	CR 300N	73.9	11-00080
1100072	Branch of McIntyre Creek	CR 400E	60.9	11-00081
1100073	Wesley Drain	CR 400E	60.4	11-00082
1100074	Billy Creek	CR 400E	89.2	11-00083
1100273	CROYS Creek	CR 400E	95.4	11-00084 B
1100077	Branch of McIntyre Creek	CR 350E	40.5	11-00089
1100078	Branch of McIntyre Creek	CR 300E	82.7	11-00090
1100079	Billy Creek	CR 300E	91.4	11-00091
1100271	Br of E Fork Birch Cr	CR 100E	56	11-00095
1100083	ILLINOIS CREEK	CR 500N	67.2	11-00096
1100087	BIG Slough Creek	CR 100S	28.3	11-00104
1100088	BRUSH Creek	CR 150S	81	11-00105
1100089	BIRCH Creek	CR 150S	83.5	11-00106
1100090	BIRCH Creek	CR 300S	93.4	11-00107
1100092	Clear Branch	CR 300S	90.9	11-00109

Table 1: Bridge Sufficiency Ratings

County	Clay				
County Number	11				
NBI #	Features Intersected	Facility Carried	Sufficiency Rating	County Bridge #	
1100094	CROOKED CREEK	CR 200N	20.6	11-00116	
1100097	Branch of HONEY Creek	Lwr Bloomington Rd	76	11-00119	
1100264	Crooked Creek	L. Bloomington Rd	59.8	11-00121	
1100100	BIG SLOUGH CREEK	CR 650W	24.5	11-00122	
1100101	BRANCH BIRCH CREEK	CR 250W	57.2	11-00123	
1100102	BRUSH Creek	CR 250W	89.5	11-00124	
1100105	BIRCH CREEK	CR 200S	24.9	11-00127	
1100106	BRANCH BIRCH CREEK	CR 200S	24.3	11-00128	
1100108	BIG Slough Creek	CR 300S	77.2	11-00131	
1100110	Branch of Big Slough Cr	CR 600W	67.2	11-00133	
1100111	EEL River	CR 200E	98.9	11-00134	
1100112	Conneley Ditch	CR 200E	79	11-00135	
1100116	SULPHER Creek	RIVER Rd	81.4	11-00139	
1100121	BIRCH Creek	CR 200N	99.9	11-00144	
1100122	BRANCH BIRCH CREEK	CR 200N	63.1	11-00145	
1100124	McIntyre Creek	CR 200N	93.9	11-00148	
1100125	HOG CREEK	CR 300E	93.5	11-00149	
1100128	McIntyre Creek	Sonnefield Rd	88.5	11-00155	
1100131	SIX MILE Creek	CR 550E	95.9	11-00158	
1100134	SIX MILE Creek	CR 700E	78	11-00161	
1100256	SIX MILE Creek	CR 825E	91.5	11-00162	
1100136	JORDAN CREEK	CR 800E	75.9	11-00163	
1100137	Muddy Branch	CR 800E	56.6	11-00164	
1100138	JORDAN CREEK	Bowlg Green/Poland	64.9	11-00165	
1100257	JORDAN CREEK	CR 875E	91.5	11-00166	
1100140	Branch of Jordan Creek	CR 50N	66.9	11-00168	
1100142	Branch Little Slough Cr	CR 600W	91.4	11-00170	
1100143	SPLUNGE CREEK	CR 600W	20.8	11-00171	
1100144	Branch of SPLUNGE Creek	CR 600W	56	11-00172	

Table 1: Bridge Sufficiency Ratings**County Clay****County Number 11**

NBI #	Features Intersected	Facility Carried	Sufficiency Rating	County Bridge #
1100145	Branch of Big Slough Cr	CR 600W	58.7	11-00173
1100147	Watkins Creek	CR 600W	97	11-00175
1100148	Branch of Big Slough Cr	CR 600S	77.9	11-00176
1100149	BIG Slough Creek	CR 535W	69.2	11-00177
1100151	Branch of Birch Creek	CR 200W	94	11-00179
1100155	Clear Branch	CR 450S	79	11-00183
1100156	Clear Branch	CR 400S	75.8	11-00185
1100157	EEL River	CR 600S	98.9	11-00186
1100159	Lafferty Ditch	CR 600S	91	11-00188
1100160	Conneley Ditch	CR 600S	95.5	11-00189
1100161	Branch of Conneley Ditch	CR 100W	20.8	11-00190
1100162	Branch of Conneley Ditch	CR 750S	91.5	11-00191
1100163	Conneley Ditch	CR 750S	66.3	11-00192
1100164	Lafferty Ditch	CR 750S	68.8	11-00193
1100165	Watkins Creek	CR 500W	91.9	11-00194
1100166	BR LAFFERTY DITCH	CR 300W	63.2	11-00199
1100171	Conneley Ditch	CR 700S	90.2	11-00204
1100172	Lafferty Ditch	CR 700S	74.1	11-00205
1100174	Conneley Ditch	CR 900S	84.4	11-00207
1100175	EEL RIVER	TOWPATH Rd	16.5	11-00208
1100176	BR CONNELEY DITCH	FIRST St	26.2	11-00211
1100178	Conneley Ditch	CR 75W	91.5	11-00213
1100179	Conneley Ditch	CR 50E	74.5	11-00214
1100182	Conneley Ditch	CR 400S	98	11-00218
1100184	Branch of Conneley Ditch	CR 500S	76	11-00220
1100185	Branch of White Oak Cr	CR 900S	44.5	11-00223
1100187	Conneley Ditch	CR 200W	24.4	11-00225
1100188	Conneley Ditch	CR 1100S	79.7	11-00226
1100189	Conneley Ditch	CR 1200S	89.9	11-00227

Table 1: Bridge Sufficiency Ratings

County	Clay				
County Number	11				
NBI #	Features Intersected	Facility Carried	Sufficiency Rating	County Bridge #	
1100190	Conneley Ditch	CR 1000S	89.2	11-00228	
1100194	Lafferty Ditch	CR 1000S	90.2	11-00232	
1100195	Wabash & Erie Canal	CR 1300S	72.9	11-00237	
1100196	Br Wabash & Erie Canal	CR 1300S	83.5	11-00239	
1100198	Wabash & Erie Canal	CR 1150S	34.9	11-00241	
1100199	Br Wabash & Erie Canal	CR 500W	93.1	11-00242	
1100258	NATURAL Drain	CR 400W	93.5	11-00243	
1100272	BR WABASH & ERIE CANAL	CR 400W	75.4	11-00245 B	
1100203	Br Wabash & Erie Canal	CR 400W	93.5	11-00246	
1100204	Wabash & Erie Canal	Canal Rd	44.7	11-00247	
1100206	BR WABASH & ERIE CANAL	CR 500W	27.1	11-00249	
1100207	Br Wabash & Erie Canal	CR 1450S	24.1	11-00250	
1100208	Br Wabash & Erie Canal	CR 400W	45.7	11-00251	
1100209	Br Wabash & Erie Canal	CR 400W	63.5	11-00252	
1100210	Br Wabash & Erie Canal	CR 1350S	39.3	11-00253	
1100211	Br Wabash & Erie Canal	CR 1350S	45.8	11-00254	
1100261	POND Creek	CR 1300S	97	11-00266	
1100223	POND CREEK	CR 200E	67.2	11-00267	
1100225	White Oak Creek	CR 1375S	85.5	11-00269	
1100226	White Oak Creek	CR 1200S	78	11-00270	
1100227	White Oak Creek	CR 1250S	80.8	11-00272	
1100228	WABASH & ERIE CANAL	CR 1400S	77.8	11-00273	
1100229	Wabash & Erie Canal	CR 100E	25.3	11-00274	
1100233	Wabash & Erie Canal	CR 1350S	76	11-00278	
1100237	CONRAIL RR	CR 200W	39.4	11-00301	
1100254	CONRAIL RR	Lena Rd	99	11-00310	
1100270	Van Buren Creek	CR 1300N	78	11-00311	
1100239	Lafferty Ditch	CR 300W	40.5	11-00329	
1100242	BR CONNELEY DITCH	Lankford St	31.9	11-00333	

Table 1: Bridge Sufficiency Ratings**County Clay****County Number 11**

NBI #	Features Intersected	Facility Carried	Sufficiency Rating	County Bridge #
1100243	Branch of LOST Creek	CR 650N	73.1	11-00334
1100262	Branch of Conneley Ditch	CR 950S	74.1	11-00400
1100263	DRAINAGE DITCH	CR 100E	50.5	11-00401
1100265	DRAINAGE DITCH	CR 100S	72.8	11-00402
1100266	LITTLE BRANCH CREEK	CR 600N	42.3	11-00403
1100267	CLEAR BRANCH CREEK	CR 200S	84.4	11-00404
1100268	KNOB CREEK	CR 700E	57.6	11-00405
1100269	CANAAN RUN	CR 500E	88	11-00406
1100251	Ahle Meyer Branch	CR 700E	98	11-00500
1100246	Branch of Turkey Creek	CR 200E	77.9	11-00634
1100249	Lateral #4	CR 1300S	98	11-00744
1100250	Trib to McIntyre Creek	CR 400E	78.2	11-00745

157 Total Bridges in County

Table 1: Bridge Sufficiency Ratings**County Clinton****County Number 12**

NBI #	Features Intersected	Facility Carried	Sufficiency Rating	County Bridge #
1200010	Middle Fork WILDCAT Cr	CR 500E	92.5	12-00001
1200011	CAMPBELLS Run	CR 800N	92	12-00002
1200012	CRIFE Run	CR 800N	96.9	12-00003
1200013	DUNK Creek	CR 800N	69.5	12-00004
1200014	CAMPBELLS Run	CR 100E	92.5	12-00005
1200015	CAMPBELLS Run	CR 000E/W	81.2	12-00006
1200016	ROBINSON Branch	CR 30W	95	12-00007
1200017	CAMPBELLS Run	CR 200W	90.5	12-00009
1200018	CAMPBELLS Run	CR 300W	92.5	12-00010
1200019	South Fork WILDCAT Creek	CR 120E	91.4	12-00011
1200020	KILMORE Creek	CR 175E	81.4	12-00012
1200021	CAMPBELLS Run	CR 700N	92.4	12-00013
1200022	CAMPBELLS Run	CR 700N	92.4	12-00014
1200023	CAMPBELLS Run	CR 700N	77.9	12-00015
1200024	CRIFE RUN	CR 700N	39.6	12-00016
1200025	DUNK Creek	CR 700N	86	12-00017
1200027	CAMPBELLS Run	CR 600W	94.5	12-00019
1200028	CRIFE RUN	CR 600W	92.5	12-00020
1200029	CRIFE RUN	CR 750N	54.2	12-00021
1200030	CRIFE RUN	CR 500W	92.5	12-00022
1200031	CAMPBELLS Run	CR 675W	85.5	12-00023
1200032	MIDDLE Fork WILDCAT Cr	CR 675W	91.5	12-00024
1200033	DUNK Creek	CR 850W	72.2	12-00025
1200034	SOUTH FORK WILDCAT CREEK	CR 400W	57.1	12-00026
1200035	HOG RUN	CR 800W	19.6	12-00028
1200036	HOG RUN	CR 950W	92.5	12-00029
1200037	HOG RUN	CR 900W	32.9	12-00030
1200038	KILMORE Creek	CR 580W	89.9	12-00031
1200039	SOUTH FORK WILDCAT CREEK	CR 575W	26.4	12-00032

Table 1: Bridge Sufficiency Ratings**County** **Clinton****County Number** **12**

NBI #	Features Intersected	Facility Carried	Sufficiency Rating	County Bridge #
1200040	BLINN Ditch	FARMERS GRAVEL Rd	88	12-00033
1200041	SPRING CREEK	CR 200N	85.9	12-00034
1200160	Branch S Fork WILDCAT Cr	CR 200N	85.4	12-00035
1200042	SOUTH FORK WILDCAT CREEK	CR 950W	41	12-00036
1200043	BR HOG RUN	CR 550N	91.5	12-00037
1200044	HOG RUN	CR 850W	33.6	12-00038
1200045	South Fork WILDCAT Creek	CR 850W	77.8	12-00039
1200046	HOG RUN	CR 550N	90	12-00040
1200047	HOG RUN	CR 550N	80.5	12-00041
1200049	KILMORE Creek	CR 130W	92	12-00045
1200050	S FORK WILDCAT Creek	CR 500W (GAS LINE)	90	12-00046
1200051	KILMORE Creek	CR 290N	81.4	12-00047
1200054	S Fork WILDCAT Creek	CR 280N	98.8	12-00050
1200055	Branch of SPRING Creek	MULBERRY JEFFERSO	80.8	12-00051
1200056	SPRING CREEK	CR 600W	92.5	12-00052
1200057	South Fork WILDCAT Creek	CR 600W	36.8	12-00053
1200058	SOUTH FORK WILDCAT CREEK	CR 300W	45.9	12-00054
1200059	KILMORE CREEK	CR 250W	42.1	12-00055
1200060	SOUTH FORK WILDCAT CREEK	CR 000E/W	87.2	12-00059
1200061	KILMORE CREEK	CR 000E/W	45.8	12-00060
1200062	S FORK WILDCAT Creek	CR 310N	88.5	12-00061
1200172	SOUTH FORK WILDCAT CREEK	CR 300N	94.5	12-00062
1200064	South Fork WILDCAT Creek	CR 200N	89.9	12-00063
1200065	BLINN Ditch	CR 150N	89.4	12-00064
1200165	Branch S Fork WILDCAT Cr	CR 530E	88.5	12-00065
1200066	KILMORE Creek	CR 70E	94.5	12-00066
1200067	S FORK WILDCAT Creek	CR 250N	59.8	12-00067
1200068	PRAIRIE Creek	CR 160N	87.9	12-00068
1200069	KILMORE Creek	CR 300E	92.4	12-00069

Table 1: Bridge Sufficiency Ratings**County** **Clinton****County Number** **12**

NBI #	Features Intersected	Facility Carried	Sufficiency Rating	County Bridge #
1200070	KILMORE Creek	CR 400E	74.2	12-00070
1200071	South Fork WILDCAT Creek	CR 400E	92.5	12-00071
1200072	South Fork WILDCAT Creek	CR 300E	90.5	12-00073
1200073	South Fork WILDCAT Creek	CR 250N	63	12-00074
1200074	SWAMP Creek	CR 300N	92.5	12-00075
1200075	KILMORE Creek	CR 400N	84.2	12-00076
1200076	KILMORE Creek	CR 400N	59.4	12-00077
1200077	SWAMP Creek	CR 400N	27.5	12-00078
1200078	S FORK WILDCAT Creek	CR 650E	32.3	12-00079
1200079	KILMORE Creek	CR 800E	92.4	12-00080
1200166	Fork of WILDCAT Creek	CR 800E	83.5	12-00081
1200080	KILMORE Creek	CR 700E	91.4	12-00082
1200081	S FORK WILDCAT Creek	CR 710E	53.3	12-00083
1200082	Branch of KILMORE Creek	CR 250N	84.2	12-00084
1200083	South Fork WILDCAT Creek	CR 530E	92.4	12-00085
1200084	S FORK WILDCAT CREEK	CR 200N	94.4	12-00086
1200085	SWAMP CREEK	CR 1000E	90.4	12-00087
1200161	KILMORE CREEK	CR 1000E	81.9	12-00088
1200167	Branch of KILMORE Creek	CR 900E	79.5	12-00089
1200087	SWAMP Creek	CR 1100E	92.5	12-00090
1200088	SWAMP Creek	CR 1250E	89.7	12-00092
1200089	KILMORE Creek	CR 1250E	30.5	12-00093
1200090	KILMORE Creek	CR 1330E	82.9	12-00094
1200091	KILMORE Creek	CR 1150E	29.2	12-00095
1200092	KILMORE Creek	CR 500E	92.4	12-00096
1200093	KILMORE Creek	CR 900E	80.4	12-00097
1200094	South Fork WILDCAT Creek	CR 900E	54.1	12-00098
1200095	South Fork WILDCAT Creek	CR 830E	48.4	12-00100
1200098	STOWERS Ditch	CR 600S	93.9	12-00104

Table 1: Bridge Sufficiency Ratings**County Clinton****County Number 12**

NBI #	Features Intersected	Facility Carried	Sufficiency Rating	County Bridge #
1200100	STOWERS Ditch	CR 900E	92.5	12-00107
1200101	STOWERS DITCH	CR 1000E	92.5	12-00108
1200102	BRANCH OF SUGAR CREEK	CR 1000E	91.4	12-00109
1200103	SCOTT WINCOOP Ditch	CR 400S	55.9	12-00110
1200104	SUGAR Creek	CR 850E	92.4	12-00111
1200106	SUGAR Creek	CR 1200E	92.5	12-00113
1200107	SCOTT WINCOOP DITCH	CR 200S	69.7	12-00114
1200108	PRAIRIE Creek	CR 150S (KELLEY)	67.1	12-00115
1200109	MANN DITCH	CR 150S	86.1	12-00116
1200110	MANN Ditch	CR 150S	81.3	12-00117
1200111	SUGAR Creek	CR 300S	76.9	12-00118
1200112	SUGAR Creek	CR 400S	91.4	12-00119
1200113	SUGAR Creek	CR 480S	90.5	12-00120
1200114	SCOTT WINCOOP Ditch	CR 500S	74.9	12-00122
1200115	SCOTT WINCOOP Ditch	CR 575S	92.5	12-00123
1200116	SUGAR Creek	CR 580S	60.9	12-00124
1200117	MUD Creek	CR 750S	94.4	12-00127
1200118	MC CLAMROCK Ditch	CR 700S	86.9	12-00128
1200119	MCCLAMROCK Ditch	CR 750E	89	12-00129
1200120	PRAIRIE Creek	KIRKLIN BRICK Rd	70	12-00130
1200121	DAVIS Ditch	CR 680S	56.2	12-00131
1200122	PRAIRIE Creek	CR 180E	66.7	12-00133
1200123	BRUSH Creek	CR 100E	66.2	12-00135
1200124	MANN Ditch	CR 175E	88.4	12-00136
1200125	MANN Ditch	CR 100E	91.4	12-00137
1200126	BRUSH CREEK	CR 100W	79.6	12-00138
1200174	BRUSH CREEK	CR 200 W	100	12-00139 B
1200128	REAGAN Run	CR 650S	70.7	12-00140
1200129	HEAVILON Ditch	CR 000N/S	97	12-00141

Table 1: Bridge Sufficiency Ratings**County Clinton****County Number 12**

NBI #	Features Intersected	Facility Carried	Sufficiency Rating	County Bridge #
1200130	Little POTATO Creek	CR 300S	66.9	12-00143
1200131	HEAVILON Ditch	CR 450W	85.7	12-00144
1200132	Little POTATO Creek	CR 310S	98	12-00145
1200133	Little POTATO Creek	CR 550W	92.5	12-00146
1200134	BRUSH Creek	CR 000E/W	68.9	12-00147
1200135	REAGAN Run	CR 000E/W	51.7	12-00148
1200136	REAGAN Run	CR 750S	55.6	12-00149
1200137	BRUSH Creek	CR 750S	92.4	12-00150
1200138	Little POTATO Creek	CR 800W	91.4	12-00151
1200139	Branch Little POTATO Cr	CR 830W	91.4	12-00152
1200140	LICK Run	CR 000N/S	84.5	12-00153
1200141	Little POTATO Creek	CR 700W	81.4	12-00154
1200142	Little POTATO Creek	CR 875W	87.9	12-00155
1200143	WITHE Creek	CR 875W	64.7	12-00156
1200144	WITHE Creek	CR 750S	45	12-00157
1200145	Little POTATO Creek	CR 930W	68.9	12-00158
1200146	BRUSH Creek	CR 600S	91.5	12-00159
1200173	BLINN DITCH	BUNNELL ROAD	99.7	12-00161
1200175	BOYLES DITCH	CR 400 N	97	12-00162
1200148	MANN Ditch	WILLIAMS ST	85.9	12-00185
1200150	PEARCE Ditch	CR 1400E	59.8	12-00194
1200151	ROBINSON BRANCH	CR 200E	42	12-00195
1200152	STUMP Ditch	CR 500N	91.5	12-00196
1200153	TALBERT Ditch	CR 100N	91.4	12-00200
1200154	WITHE Creek	CR 700S	68.6	12-00202
1200155	WITHE Creek	CR 700S	98	12-00203
1200156	WITHE Creek	CR 850W	94.9	12-00204
1200157	KILMORE Creek	CR 400W	81.4	12-00205
1200158	PRAIRIE Creek	CR 100N	91.4	12-00206

Table 1: Bridge Sufficiency Ratings**County Clinton****County Number 12**

NBI #	Features Intersected	Facility Carried	Sufficiency Rating	County Bridge #
1200159	Branch of PRAIRIE Creek	CR 100N	91.4	12-00207
1200162	No Name Ditch	CR 1250E	91.5	12-00208
1200163	BOYLES DITCH	CR 100W	91.5	12-00209
1200164	BRANCH OF PRAIRIE CREEK	BURLINGTON AVE	79.9	12-00210
1200168	BOYLES DITCH	CR 130W	90.5	12-00211
1200169	MANN DITCH	CR 330E	77	12-00212
1200170	GOLDSBERRY CREEK	CR 700W	81	12-00213
1200171	UNNAMED CREEK	MICHIGANTOWN ROAC	87.5	12-00214
1200004	PRAIRIE CREEK	KYGER ST	100	12-00501
1200003	PRAIRIE CREEK	GREEN ST	50	12-00502
1200002	PRAIRIE CREEK	CLAY ST	93	12-00503
1200005	PRAIRIE CREEK	E MORRISON ST	36.9	12-00504
1200006	PRAIRIE CREEK	E WASHINGTON St	79.9	12-00505
1200007	PRAIRIE CREEK	CLINTON ST	91.9	12-00506
1200008	PRAIRIE CREEK	SOUTH ST	51.7	12-00507
1200009	PRAIRIE CREEK	ARMSTRONG ST	89.7	12-00508
1200001	PRAIRIE CREEK	CLAY ST	47.5	12-00509

162 Total Bridges in County

Table 1: Bridge Sufficiency Ratings

County Crawford

County Number 13

NBI #	Features Intersected	Facility Carried	Sufficiency Rating	County Bridge #
1300003	BRANCH OF PATOKA RIVER	ALLEN CREEK ROAD	90.4	13-00004
1300004	BLUE RIVER	CR 590 NORTH	53.3	13-00007
1300005	BROWNSTOWN CREEK	BROWNSTOWN ROAD	79.4	13-00008
1300006	BIRD HOLLOW CREEK	DOG CREEK ROAD	38.4	13-00009
1300008	WHISKEY RUN	BACON HOLLOW ROAD	65.9	13-00011
1300009	WHISKEY RUN	BACON HOLLOW ROAD	67.6	13-00012
1300010	WHISKEY RUN	BACON HOLLOW ROAD	64.3	13-00013
1300011	WHISKEY RUN	BACON HOLLOW ROAD	52.1	13-00014
1300075	SYCAMORE CREEK	HIGHFILL CHAPEL RD	100	13-00016
1300013	CAMP FORK CREEK	JONES ROAD	34.7	13-00018
1300093	BRUSHY CREEK	MAGNOLIA ROAD	87.9	13-00020 B
1300016	BOGARD CREEK	MOUNT STERLING ROAD	39.1	13-00022
1300017	SLICK RUN	WHISKEY RUN RANCH	35.7	13-00023
1300086	BRANCH OF SLICK RUN	WHISKEY RUN RANCH	39.6	13-00024
1300018	SLICK RUN	MILLTOWN ROAD	58.2	13-00025
1300019	CIDER FORK	HARDINSBURG ROAD	22	13-00026
1300020	BRANCH OF OTTER CREEK	GOVERNORS TRACE	88.2	13-00027
1300021	SYCAMORE CREEK	SYCAMORE ROAD	33.5	13-00028
1300022	SLICK RUN	PILOT KNOB ROAD	42.9	13-00029
1300023	OTTER CREEK	MIFFLIN WEST FORK	19.6	13-00030
1300024	BOGARD CREEK	SEATON HILL ROAD	69.5	13-00031
1300025	LITTLE BLUE RIVER	CAMP JERRY ROAD	85	13-00032
1300026	LITTLE BLUE RIVER	OTTER CREEK ROAD	80.9	13-00033
1300012	OTTER CREEK	COLVERT ROLL ROAD	40.2	13-00034
1300027	REASOR BRANCH	MIFFLIN WEST FORK	37.4	13-00035
1300028	STINKING FORK	BAKER ROAD	35.4	13-00036
1300029	BOGARD CREEK	MAGNOLIA ROAD	77.3	13-00037
1300030	DRY RUN	DRY RUN ROAD	24.1	13-00038
1300031	BLUE RIVER	ROTHROCKS MILL RD	71.8	13-00039

Table 1: Bridge Sufficiency Ratings**County Crawford****County Number 13**

NBI #	Features Intersected	Facility Carried	Sufficiency Rating	County Bridge #
1300032	BLUE RIVER	CR 650S	18	13-00040
1300033	MILL CREEK	ALTON ROAD	10.4	13-00042
1300071	LITTLE BLUE RIVER	BEECHWOOD ROAD	10.2	13-00043
1300035	LITTLE BLUE RIVER	ARCHIBALD FALLS RD	21.6	13-00044
1300036	LITTLE BLUE RIVER	ALTON FREDONIA RD	33.3	13-00045
1300038	WHISKEY RUN	MILLTOWN ROAD	81.1	13-00056
1300040	LITTLE BLUE RIVER	OLD SR 37	32	13-00067
1300039	DRY RUN	WYANDOTTE AVE	34.4	13-00068
1300072	WHISKEY RUN	HOG TOWN ROAD	14.8	13-00076
1300041	OTTER CREEK	HATFIELD ROAD	28.6	13-00077
1300076	SOUTHERN RAILROAD	OVERHEAD BRIDGE RI	14.3	13-00080
1300042	LITTLE BLUE RIVER	5TH STREET	89.7	13-00090
1300078	TURKEY FORK	MANSFIELD ROAD	46.7	13-00091
1300043	BRANCH OF OTTER CREEK	OTTER CREEK RD	16.4	13-00092
1300044	BRUSHY CREEK	CALHOUN ROAD	49.3	13-00093
1300045	JABY CREEK	MAGNOLIA ROAD	16.8	13-00094
1300046	TURKEY FORK	MAGNOLIA ROAD	43.7	13-00095
1300047	DRY RUN	SHAFFER RIDGE ROAD	45.6	13-00096
1300073	TEXAS CREEK	DRY RUN ROAD	57.3	13-00097
1300094	OTTER CREEK	OLD FELKER RD	79	13-00099 B
1300051	RICEVILLE CREEK	HARDSCRABELL RD	44.8	13-00100
1300052	CIDER FORK	BAYLOR ROAD	54.6	13-00101
1300054	HIGHFILL CREEK	ALSTOTT ROAD	35.7	13-00108
1300095	DOG CREEK	BEAN LN	91.5	13-00109 B
1300056	DOG CREEK	HOOSIER ENERGY RD	42.9	13-00110
1300057	OTTER CREEK	OLD FELKER ROAD	16.2	13-00111
1300058	FLEMING CREEK	ALLEN CREEK ROAD	84.4	13-00112
1300059	ANDERSON RIVER	MITCHELL CREEK RD	14.8	13-00113
1300060	MITCHELL CREEK	SPEEDY ROAD	74	13-00114

Table 1: Bridge Sufficiency Ratings**County Crawford****County Number 13**

NBI #	Features Intersected	Facility Carried	Sufficiency Rating	County Bridge #
1300063	MITCHELL CREEK	KEMP ROAD	44.8	13-00117
1300064	BRANDYWINE FORK	UNION STREET	42.3	13-00120
1300065	CAMP FORK CREEK	COURT STREET	55.7	13-00121
1300066	WHISKEY RUN	MAIN STREET	87.3	13-00122
1300092	BLUE RIVER	MAIN STREET	87.4	13-00123 B
1300079	BRANDYWINE FORK	JEFFERSON STREET	62	13-00124
1300081	BRANDYWINE FORK	WASHINGTON STREET	32.8	13-00126
1300098	BRANCH OF LITTLE PATOKA RIVER ALLEN CREEK ROAD		89.5	13-00127 B
1300083	BRANCH OF BOGARD CREEK	BOGARD HOLLOW RO/	53.4	13-00128
1300069	SOUTHERN RAILROAD	MAIN STREET	34.9	13-00129
1300070	CAMP FORK CREEK	BEASLEY ROAD	12.7	13-00131
1300085	WHISKEY RUN	PLEASANT AVE	94.5	13-00132
1300087	OTTER CREEK	NASH LANE	2	13-00133
1300088	REASOR BRANCH	ZELLER ROAD	81.4	13-00134
1300089	BRUSHY CREEK	MOUNT STERLING RD	18	13-00135
1300090	STINKING FORK	WEST FORK ROAD	35.8	13-00136
1300091	TRIBUTARY TO LITTLE BLUE RIVER PAUL MEYERS ROAD		80.7	13-00137
1300096	TRIBUTARY TO BRUSHY CREEK	MOUNT STERLING RD	98	13-00138
1300097	BRANCH OF MITCHELL CREEK	KEMP ROAD	80.4	13-00139
1300099	BRUSHY CREEK	CALHOUN ROAD	31	13-00140
1300100	UNNAMED DITCH	E DRY BRANCH ROAD	18.6	13-00141

79 Total Bridges in County

Table 1: Bridge Sufficiency Ratings**County Daviess****County Number 14**

NBI #	Features Intersected	Facility Carried	Sufficiency Rating	County Bridge #
1400002	SOUTH FORK PRAIRIE CREEK	CR 200N	79.8	14-00008
1400004	WEAVER DITCH	CR 500E	79.5	14-00017
1400005	VERTREES DITCH	CR 500E	84.2	14-00018
1400006	WEAVER DITCH	CR 1600N	87.1	14-00019
1400007	WEAVER DITCH	CR 1600N	82.5	14-00020
1400008	WEAVER DITCH	CR 1600N	87.1	14-00021
1400009	VERTREES DITCH	CR 700E	78.7	14-00023
1400320	WEAVER DITCH	CR 800E	87.9	14-00024
1400011	SMOTHERS CREEK	CR 50E	70.2	14-00026
1400014	SMOTHERS CREEK	CR 1100N	86.1	14-00029
1400185	HAYES DITCH	CR 800E	97	14-00030
1400016	SMOTHERS CREEK	CR 1200N	75.5	14-00033
1400017	HAYES DITCH	CR 700E	65.1	14-00035
1400018	KANE DITCH	CR 700E	90.4	14-00036
1400019	SMOTHERS CREEK	CR 575E	97	14-00037
1400021	PRAIRIE CREEK	CR 100W	88.2	14-00043
1400187	KILLION CANAL	CR 100W	82.4	14-00044
1400027	NORTH FORK PRAIRIE CREEK	CR 1200N	77.6	14-00058
1400029	BRANCH OF FIRST CREEK	CR 1100E	87.8	14-00062
1400031	FIRST CREEK	CR 1650N	75.6	14-00065
1400188	SOUTH FORK PRAIRIE CREEK	CR 650E	98.9	14-00066
1400033	DINKEN CREEK	CR 650E	81.9	14-00067
1400034	NORTH FORK PRAIRIE CREEK	CR 650E	92.9	14-00069
1400039	BETHEL DITCH	CR 450E	96	14-00076
1400041	NORTH FORK PRAIRIE CREEK	CR 450E	85.9	14-00078
1400042	SOUTH FORK PRAIRIE CREEK	CR 450E	87.4	14-00080
1400046	SMOTHERS CREEK	CR 475E	89.9	14-00087
1400045	EPSOM LATERAL	CR 475E	89.9	14-00088
1400189	BRANCH OF FIRST CREEK	CR 1400N	100	14-00090

Table 1: Bridge Sufficiency Ratings**County Daviess****County Number 14**

NBI #	Features Intersected	Facility Carried	Sufficiency Rating	County Bridge #
1400049	NORTH FORK PRAIRIE CREEK	CR 1200E	54.6	14-00092
1400050	NORTH FORK PRAIRIE CREEK	CR 1050N	82	14-00093
1400051	NORTH FORK PRAIRIE CREEK	CR 975N	68	14-00095
1400054	NORTH FORK PRAIRIE CREEK	CR 800N	71.9	14-00098
1400055	BRANCH N FORK PRAIRIE CREEK	CR 800N	76.5	14-00099
1400059	LITTLE BOGGS CREEK	CR 600N	87.5	14-00104
1400060	NORTH FORK PRAIRIE CREEK	CR 900E	68.1	14-00105
1400063	BRANCH OF SMOTHERS CREEK	CR 1000N	81.9	14-00108
1400064	NORTH FORK PRAIRIE CREEK	CR 1000E	84	14-00109
1400066	BARNES BRANCH	CR 875N	73.8	14-00113
1400069	NORTH FORK PRAIRIE CREEK	CR 775E	88.5	14-00116
1400070	BARNES BRANCH	CR 775E	85.5	14-00117
1400191	NORTH FORK PRAIRIE CREEK	CR 700E	49.6	14-00118
1400073	NORTH FORK PRAIRIE CREEK	CR 700N	97	14-00120
1400074	NORTH FORK PRAIRIE CREEK	CR 1100E	88.5	14-00121
1400077	SMOTHERS CREEK	CR 400E	92.5	14-00125
1400078	SMOTHERS CREEK	CR 200E	97	14-00126
1400082	NORTH FORK PRAIRIE CREEK	CR 300E	93	14-00130
1400085	BRANCH N FORK PRAIRIE CREEK	CR 575E	82.2	14-00133
1400086	FLAT CREEK	CR 900E	88.2	14-00134
1400087	BRANCH N FORK PRAIRIE CREEK	CR 650N	86.2	14-00136
1400091	FLAT CREEK	CR 1100E	90.5	14-00144
1400092	BRANCH OF FLAT CREEK	CR 1100E	95	14-00145
1400096	FLAT CREEK	CR 950E	59.7	14-00149
1400097	SOUTH FORK PRAIRIE CREEK	CR 725E	58.4	14-00153
1400193	CSX RR	THIRD ST	40.2	14-00155
1400102	HAW CREEK	CR 1200E	90.4	14-00158
1400103	SUGAR CREEK	CR 700S	89.9	14-00160
1400104	WEST FORK OF SUGAR CREEK	CR 700S	92.8	14-00161

Table 1: Bridge Sufficiency Ratings**County Daviess****County Number 14**

NBI #	Features Intersected	Facility Carried	Sufficiency Rating	County Bridge #
1400105	WEST FORK OF SUGAR CREEK	CR 900E	55.1	14-00162
1400194	VEALES CREEK	CR 550E	97.9	14-00164
1400107	VEALES CREEK	CR 700E	90.5	14-00165
1400108	VEALES CREEK	CR 475E	90.5	14-00166
1400109	EAGAN DITCH	CR 250E	97	14-00167
1400110	SOUTH FORK PRAIRIE CREEK	CR 300E	64.2	14-00168
1400112	SOUTH FORK PRAIRIE CREEK	CR 575E	83.4	14-00171
1400113	EAGAN DITCH	CR 350N	75.7	14-00173
1400114	SOUTH FORK PRAIRIE CREEK	CR 350N	88.4	14-00175
1400115	DINKEN CREEK	CR 700E	56.4	14-00176
1400195	WEST FORK OF SUGAR CREEK	CR 1000E	98	14-00181
1400118	SLATE CREEK	CR 950S	95.9	14-00182
1400321	EAST FORK WHITE RIVER	CR 1125E	99.8	14-00183
1400120	AIKMAN CREEK	GLENDALE Rd	73.5	14-00187
1400121	SUGAR CREEK	CR 900S	57.2	14-00191
1400122	BRANCH OF SLATE CREEK	CR 1200E	96.8	14-00192
1400123	SUGAR CREEK	CR 750S	59.4	14-00193
1400124	SUGAR CREEK	CR 600S	57.5	14-00195
1400125	EAST FORK SUGAR CREEK	CR 500S	86.5	14-00196
1400126	BRANCH OF AIKMAN CREEK	CR 450S	90	14-00198
1400127	AIKMAN CREEK	CR 450S	90.5	14-00199
1400128	HAW CREEK	CR 1000E	89.5	14-00200
1400130	HAW CREEK	CR 1100E	96	14-00202
1400132	AIKMAN CREEK	CR 600E	71.3	14-00213
1400135	AIKMAN CREEK	CR 500E	61.7	14-00217
1400137	BRANCH OF PRAIRIE CREEK	CR 250N	83.6	14-00220
1400140	PRAIRIE CREEK	CR 225W	92	14-00223
1400142	VEALES CREEK	CR 300W	97	14-00230
1400144	BRANCH OF VEALES CREEK	CR 300S	90.5	14-00232

Table 1: Bridge Sufficiency Ratings**County Daviess****County Number 14**

NBI #	Features Intersected	Facility Carried	Sufficiency Rating	County Bridge #
1400145	VEALES CREEK	CR 300S	81	14-00234
1400146	AIKMAN CREEK	CR 100E	90.8	14-00235
1400150	AIKMAN CREEK	CR 700S	49.2	14-00242
1400196	AIKMAN CREEK	ALEXANDER HILL RD	95	14-00244
1400153	AIKMAN CREEK	CR 225E	90	14-00245
1400155	BRANCH OF AIKMAN CREEK	CR 550S	96	14-00247
1400156	VEALES CREEK	CR 100W	80.3	14-00248
1400157	VEALES CREEK	HORRALL Rd	90.4	14-00249
1400161	VEALES CREEK	CR 150S	100	14-00253
1400162	VEALES CREEK	CR 125E	90.9	14-00254
1400163	BRANCH OF VEALES CREEK	CR 200S	94	14-00255
1400169	BRANCH OF PRAIRIE CREEK	CR 500N	94.9	14-00273
1400171	HAWKINS CREEK	CR 300W	77.9	14-00275
1400172	PRAIRIE CREEK	CR 150N	81.8	14-00277
1400173	HAWKINS CREEK	SW 11TH ST	81	14-00280
1400322	HAWKINS CREEK	SW 16th St	97	14-00281
1400176	HAWKINS CREEK	CLARK RD	90.8	14-00282
1400177	FIRST CREEK	CR 1100E	91.9	14-00283
1400200	CSX RR	SE 15TH ST	12	14-00284
1400180	SLATE CREEK	CR 1250E	74.3	14-00295
1400181	UNNAMED CREEK	CR 800S	86.5	14-00297
1400182	WEAVER DITCH	CR 600E	80.6	14-00299
1400201	VERTREES DITCH	CR 600E	96	14-00301
1400202	BRANCH OF VEALES CREEK	OLD US 50	68.8	14-00302
1400205	UNNAMED DITCH	CR 100W	80.6	14-00305
1400206	DITCH TO PRAIRIE CREEK	CR 300W	83.4	14-00307
1400207	GOLF CREEK	E 12TH ST	86.1	14-00308
1400208	BRANCH OF AIKMAN CREEK	CR 575S	96	14-00309
1400209	HURRICANE BRANCH	CR 200E	95	14-00310

Table 1: Bridge Sufficiency Ratings

County **Daviess**

County Number **14**

NBI #	Features Intersected	Facility Carried	Sufficiency Rating	County Bridge #
1400210	BRANCH OF SUGAR CREEK	CR 1050E	76.8	14-00311
1400312	BRANCH OF VEALES CREEK	CR 250S	97	14-00312
1400313	UNNAMED TRIBUTARY	CR 25W	79.8	14-00313
1400314	BRANCH OF VEALES CREEK	CR 300S	94.7	14-00314
1400323	WEST FORK OF SUGAR CREEK	CR 600S	100	14-00315 B
1400316	BRANCH OF SUGAR CREEK E	CR 1150E	87.8	14-00316
1400317	BRANCH OF PRAIRIE CREEK	CR 700E	93	14-00317
1400318	BRANCH N FORK PRAIRIE CREEK	CR 800N	99	14-00318
1400319	BRANCH OF FIRST CREEK	CR 1600N	66.4	14-00319

125 Total Bridges in County

Table 1: Bridge Sufficiency Ratings**County Dearborn****County Number 15**

NBI #	Features Intersected	Facility Carried	Sufficiency Rating	County Bridge #
1500104	LAUGHERY CREEK	COLE LN	96.4	15-00001
1500001	BRANCH OF LAUGHERY CREEK	HUESMAN RD	75	15-00002
1500002	BRANCH OF LAUGHERY CREEK	LAUGHERY CREEK RD	65.9	15-00003
1500003	BRANCH OF LAUGHERY CREEK	LAUGHERY CREEK RD	96.9	15-00004
1500004	BRANCH LAUGHERY CREEK	LAUGHERY CREEK RD	18.2	15-00005
1500005	GOOD PASTURE BRANCH	HUESMAN RD	95.6	15-00006
1500006	PETER CREEK	SPANGLER RD	87.6	15-00007
1500007	HAYES BRANCH	SPANGLER RD	73.9	15-00008
1500008	HAYES BRANCH	SANGAMAW RD	31.2	15-00009
1500009	HAYNES BRANCH	SANGAMAW RD	95.8	15-00010
1500010	BOYD BRANCH	GRELLE RD	95	15-00011
1500011	BRANCH OF LAUGHERY CREEK	CUTTER RD	92	15-00012
1500012	BAUM HOLLOW CREEK	BELLS BRANCH RD	92	15-00013
1500013	BAUM HOLLOW CREEK	BELLS BRANCH RD	90.1	15-00014
1500014	LAUGHERY CREEK	BELLS BRANCH RD	59.9	15-00015
1500015	BAUM HOLLOW CREEK	W LAUGHERY CR RD	87.8	15-00016
1500016	MUD LICK CREEK	LAUGHERY CREEK RD	76.7	15-00018
1500017	SOUTH HOGAN CREEK	CHESTERVILLE RD	89.7	15-00019
1500018	ALLEN BRANCH	CHESTERVILLE RD	99.7	15-00020
1500019	SOUTH HOGAN CREEK	STAT. HOLLOW RD	76.9	15-00022
1500020	SOUT HOGAN CREEK	W COUNTY LINE RD	96	15-00023
1500021	LEE BRANCH/S HOGAN CREEK	COLD SPRING RD	40	15-00024
1500022	WHITAKER CREEK	VOLZ RD	81	15-00025
1500023	NORTH HOGAN CREEK	HOGAN HILL RD	82.3	15-00026
1500024	LITTLE HOGAN CREEK	COUNTY FARM RD	83.2	15-00027
1500025	BRANCH OF N HOGAN CREEK	N HOGAN RD	73.4	15-00028
1500026	BRANCH OF NORTH HOGAN CR	Old N HOGAN RD	48	15-00029
1500027	NORTH HOGAN CREEK	N HOGAN ROAD	90.9	15-00030
1500028	ELK RUN	N HOGAN RD	86.7	15-00031

Table 1: Bridge Sufficiency Ratings**County Dearborn****County Number 15**

NBI #	Features Intersected	Facility Carried	Sufficiency Rating	County Bridge #
1500029	BRANCH OF NORTH HOGAN CR	N HOGAN RD	70.5	15-00032
1500030	LITTLE HOGAN CREEK	N HOGAN RD	66.2	15-00033
1500205	BRANCH OF NORTH HOGAN CR	SHORT RIDGE RD	99.9	15-00034 B
1500032	NORTH HOGAN CREEK	SCHWIPPS RD	92.9	15-00037
1500033	WAHLER CREEK	SCHWIPPS RD	35.2	15-00038
1500034	LITTLE HOGAN CREEK	WHITE PLAINS RD	97	15-00039
1500035	N HOGAN CREEK	ASCHE RD	86.9	15-00040
1500208	BRANCH OF NORTH HOGAN CR	LAKE TAMBO RD	99.9	15-00041 B
1500038	FLYS RUN	PLATT RD	43.3	15-00043
1500039	FLYS RUN	TURKEY POINT RD	48.4	15-00044
1500040	ZIEGLER CREEK	PLATT RD	92.1	15-00046
1500042	ZIEGLER CREEK	KONRADI RD	73.1	15-00047
1500043	BRANCH W FOR TANNERS CR	BONNELL RD	46.5	15-00048
1500044	WEST FORK OF TANNERS CR	ESTER RIDGE RD	94.9	15-00049
1500045	LEATHERWOOD CREEK	GEIGER RD	84.9	15-00050
1500046	WEST FORK OF TANNERS CR	KONRADI RD	85.9	15-00051
1500047	FOX RUN	BONNELL RD	81.9	15-00052
1500048	FOX RUN	KUEBEL Rd	22.8	15-00053
1500049	BRANCH W FORK TANNERS CR	COLLIER RIDGE RD	66.9	15-00054
1500117	WEST FORK OF TANNERS CR	COLLIER RIDGE RD	90.3	15-00055 B
1500052	WILSON CREEK	WILSON CREEK RD	94.8	15-00057
1500053	WILSON CREEK	WILSON CREEK RD	77.3	15-00058
1500054	CAMP GROUND BRANCH	SALT FORK RD	77	15-00059
1500055	SOAPSTONE CREEK	SALT FORK RD	65	15-00060
1500056	BRANCH OF TANNERS CREEK	KAISER DR	72.1	15-00061
1500058	SALT FORK TANNERS CREEK	SNEAKVILLE RD	89.7	15-00063
1500059	SALT FORK TANNERS CREEK	SNEAKVILLE Rd	60.6	15-00064
1500061	BRUSH FORK TANNERS CREEK	SAWDON RIDGE RD	80.3	15-00066
1500062	SLAB CAMP CREEK	COOK RD	90.7	15-00067

Table 1: Bridge Sufficiency Ratings**County Dearborn****County Number 15**

NBI #	Features Intersected	Facility Carried	Sufficiency Rating	County Bridge #
1500063	EAST FORK TANNERS CREEK	YORKRIDGE RD	91.4	15-00068
1500065	EAST FORK TANNERS CREEK	ST PETERS Rd	29.1	15-00072
1500066	EAST FORK TANNERS CREEK	ST PETERS RD	69.8	15-00073
1500067	BLUE CREEK	BLUE CREEK RD	95	15-00074
1500068	BRANCH OF S HOGAN CRREEK	INDIANA AVE	93	15-00075
1500069	LITTLE JAMISON CREEK	JAMISON RD	40.5	15-00076
1500070	TAYLOR CREEK	WOLIUNG RD	20.8	15-00077
1500073	ENNIS CREEK	HYLAND RD	63.5	15-00082
1500074	ENNIS CREEK	ENNIS RIDGE RD	96	15-00083
1500075	BRANCH OF WHITEWATER RVR	PINHOOK RD	96.8	15-00085
1500077	JOHNSON FORK CREEK	JOHNSON FORK RD	80.6	15-00087
1500078	JOHNSON FORT CREEK	JOHNSON FORK RD	49.8	15-00088
1500080	NORTH HOGAN CREEK	BURNS RD	81	15-00097
1500207	TAYLOR CREEK	N DEARBORN RD	88.7	15-00102 B
1500082	E FORK TANNERS CREEK	N DEARBORN RD	90.2	15-00103
1500084	WHITEWATER RIVER	JAMISON RD	75.3	15-00105
1500097	KOLB CREEK	OLD US 52	88.5	15-00107
1500096	JOHNSON FORK CREEK	OLD US 52	63.3	15-00108
1500085	NORTH HOGAN CREEK	BURNS RD	91	15-00111
1500086	WEST FORK OF TANNERS CR	WEISBURG RD	92.6	15-00135
1500087	BRANCH OF ZIEGLER CREEK	KONRADI RD	80	15-00137
1500088	BR W TANNERS CR/ACCS	BONNELL RD	25.4	15-00138
1500091	HOGAN CREEK	GEORGE ST	30.1	15-00159
1500092	WILSON CREEK	WILSON CREEK RD	95.1	15-00160
1500093	TANNERS CREEK	PRIBBLE RD	86.7	15-00161
1500095	BRANCH OF HOGAN CREEK	INDIANA AVENUE	97	15-00163
1500098	SOUTH HOGAN CREEK	LAUMAN RD	61.9	15-00164
1500100	EAST FORK TANNERS CREEK	LAWRENCEVILLE RD	61.5	15-00166
1500101	BOYD BRANCH	LAUGHERY CREEK RD	98.9	15-00201

Table 1: Bridge Sufficiency Ratings**County Dearborn****County Number 15**

NBI #	Features Intersected	Facility Carried	Sufficiency Rating	County Bridge #
1500102	MUD LICK CREEK	ARLINGTON RD	90.7	15-00202
1500103	BRANCH OF HOGAN CREEK	CROSS RD	68.9	15-00210
1500204	BRANCH OF WHITEWATER RVR	CRANES RUN RD	75.1	15-00211
1500105	BRANCH OF WHITEWATER RVR	CRANES RUN RD	36.1	15-00212
1500106	LOGAN CREEK	BISCHOFF HILL RD	94.9	15-00213
1500108	BRUSH FORK TANNERS CREEK	BRUSH FORK RD	24.3	15-00215
1500109	BOYD BRANCH	PRUSS RD	89.1	15-00216
1500110	LONG BRANCH	LONG BRANCH RD	95.9	15-00217
1500111	BRANCH OF S HOGAN CREEK	LOWER DILLSBORO RI	86	15-00218
1500112	NORTH HOGAN CREEK	HOLT RD	98	15-00219
1500114	LITTLE JAMISON CREEK	DAVIDSON RD	45.2	15-00221
1500115	BR OF LITTLE HOGAN CR	UNION RIDGE ROAD	96.9	15-00222
1500116	BRANCH OF TANNERS CREEK	CO PARK ENTRANCE	20.7	15-00223
1500206	BRANCH OF S HOGAN CK	LOWER DILLSBORO RI	94.3	15-00224

101 Total Bridges in County

Table 1: Bridge Sufficiency Ratings**County Decatur****County Number 16**

NBI #	Features Intersected	Facility Carried	Sufficiency Rating	County Bridge #
1600209	CLIFTY CREEK	OLD US 421	98	16-00002 B
1600003	FLATROCK RIVER	CR 421N	94.5	16-00003
1600004	MILL CREEK	CR 421N	94.8	16-00004
1600001	SAND CREEK	CR 300N	64	16-00006
1600005	COBB FORK SAND CREEK	CR 200S	68.5	16-00011
1600006	BRANCH MUDDY FORK SAND	CR 250S	85.1	16-00015
1600007	WYALOOSING CREEK	CR 1100S	57.4	16-00016
1600008	WYALOOSING CREEK	CR 700W	96	16-00017
1600208	FLATROCK RIVER	CR 400W	100	16-00018 B
1600207	FLATROCK RIVER	CR 650N	100	16-00019 B
1600011	MILL CREEK	CR 650N	89.8	16-00020
1600012	POND BRANCH	CR 700W	84.4	16-00022
1600013	CLIFTY CREEK	CR 700W	73.4	16-00023
1600014	CLIFTY CREEK	CR 100N	89.9	16-00024
1600031	CLIFTY CREEK	CR 300N	99	16-00025 B
1600016	POND BRANCH	CR 650W	64.3	16-00026
1600017	BUCK RUN	CR 240NW	83.4	16-00027
1600019	CLIFTY CREEK	CR 240NW	85.8	16-00029
1600018	POND BRANCH	CR 200N	99	16-00030 B
1600021	CLIFTY CREEK	CR 420W	56.4	16-00032
1600022	LITTLE FLATROCK RIVER	CR 650N	84.1	16-00033
1600023	NORTH BR CLIFTY CREEK	CR 650N	96	16-00034
1600024	BRANCH FLATROCK RIVER	CR 350W	94	16-00035
1600025	LITTLE FLATROCK RIVER	CR 750N	92	16-00036
1600026	HURRICANE CREEK	CR 300W	85.3	16-00037
1600027	LITTLE FLATROCK RIVER	CR 150W	94.4	16-00038
1600028	CLIFTY CREEK	CR 150W	91.4	16-00039
1600029	BRANCH OF CLIFTY CREEK	CR 400N	95	16-00040
1600030	CLIFTY CREEK	CR 400N	100	16-00041

Table 1: Bridge Sufficiency Ratings**County Decatur****County Number 16**

NBI #	Features Intersected	Facility Carried	Sufficiency Rating	County Bridge #
1600190	BUCK RUN	CR 450W	87.3	16-00042
1600032	BRANCH OF CLIFTY CREEK	CR 150W	76.9	16-00044
1600033	MUDDY FORK OF SAND CREEK	CR 100W	68	16-00045
1600034	MIDDLE FORK CLIFTY CREEK	CR 225E	66.5	16-00046
1600035	CLIFTY CREEK	CR 580N	86.9	16-00047
1600036	MIDDLE FORK CLIFTY CREEK	CR 640N	88.9	16-00048
1600037	BR MIDDLE FORK CLIFTY CR	CR 640N	84.4	16-00049
1600038	BULL CREEK	CR 750N	75.5	16-00050
1600039	MIDDLE FORK CLIFTY CREEK	CR 400E	88.9	16-00051
1600040	SAND CREEK	NE 80	79.7	16-00052
1600041	SAND CREEK	CR 150N	91.4	16-00053
1600042	SAND CREEK	CR 200E	88.7	16-00054
1600192	RIGHTHAND FORK-SALT CR	CR 550N	48.7	16-00055
1600044	SOUTH BR CLIFTY CREEK	CR 300E	95	16-00056
1600045	SOUTH BR CLIFTY CREEK	CR 400E	75.9	16-00057
1600047	FORK OF SALT CREEK	CR 300N	80.8	16-00059
1600049	FLATROCK RIVER	CR 700W	92.9	16-00061
1600205	SOUTH BR CLIFTY CREEK	CR 500E	96	16-00062
1600050	MUDDY FORK OF SAND CREEK	CR 120E	59.9	16-00063
1600051	SOUTH BR CLIFTY CREEK	CR 500N	97	16-00064
1600052	SOUTH BR CLIFTY CREEK	CR 200E	86	16-00065
1600053	SAND CREEK	BASE RD	94.4	16-00066
1600054	SALT CREEK	CR 50N	16.3	16-00070
1600055	SALT CREEK	CR 950E	51.6	16-00071
1600056	SALT CREEK	CR 150N	85.9	16-00072
1600057	FORT SALT CREEK	CR 150N	54.4	16-00073
1600184	SALT CREEK	CR 850E	91.9	16-00074
1600193	COBBS FORK	BASE RD	90.8	16-00075
1600194	COBBS FORK	CR 500E	90.7	16-00076

Table 1: Bridge Sufficiency Ratings**County Decatur****County Number 16**

NBI #	Features Intersected	Facility Carried	Sufficiency Rating	County Bridge #
1600058	FORK OF TUB CREEK	CR 850E	87	16-00077
1600059	TUB CREEK	CR 300S	81.5	16-00078
1600195	TRIBUTARY TO TUB CREEK	CR 850E	91.5	16-00079
1600061	SALT CREEK	CR 1000E	76.6	16-00080
1600062	SALT CREEK	BASE RD	79.8	16-00081
1600063	FORT SALT CREEK	BASE RD	89	16-00082
1600064	BRANCH OF SALT CREEK	CR 800E	97	16-00084
1600065	COBBS FORK SAND CREEK	CR 400S	92.1	16-00085
1600066	VERNON FK MUSCATATUCK R	CR 400S	62.2	16-00086
1600067	VERNON FK MUSCATATUCK R	CR 400S	89	16-00087
1600068	TUB CREEK	CR 400S	91.5	16-00088
1600069	LOST FOR SAND CREEK	CR 180E	49.4	16-00089
1600070	COBBS FORK SAND CREEK	CR 180E	61.9	16-00090
1600071	COBBS FORK SAND CREEK	CR 200E	74.7	16-00091
1600072	BRANCH OF COBBS FORK SAND CF CR 300E		91.5	16-00092
1600073	COBBS FORK SAND CREEK	CR 300E	92.1	16-00093
1600074	COBBS FORK SAND CREEK	CR 600S	43.4	16-00094
1600075	SAND CREEK	CR 300S	100	16-00095
1600076	LAST FORK SAND CREEK	CR 300S	89	16-00096
1600077	VERNON FK MUSCATATUCK R	CR 300S	88.3	16-00097
1600078	UNNAMED TRIB SAND CREEK	CR 60E	83.6	16-00098
1600079	LOST FORK SAND CREEK	CR 60E	86.8	16-00099
1600080	COBBS FORK SAND CREEK	CR 60E	98.6	16-00100
1600081	SQUARE RUN	CR 820S	67.2	16-00101
1600082	JORDAN CREEK	CR 60E	77.6	16-00102
1600083	JORDAN CREEK	CR 650S	77.9	16-00103
1600191	FALL BRANCH	CR 20W	97	16-00104
1600084	SQUARE RUN	CR 250E	76.4	16-00105
1600085	VERNON FK MUSCATATUCK R	CR 820S	83.7	16-00106

Table 1: Bridge Sufficiency Ratings**County Decatur****County Number 16**

NBI #	Features Intersected	Facility Carried	Sufficiency Rating	County Bridge #
1600086	VERNON FK MUSCATATUCK R	CR 550E	95	16-00107
1600087	FORK OF LAUGHERY CREEK	CR 600S	82.9	16-00108
1600088	VERNON FK MUSCATATUCK R	CR 480E	86.9	16-00109
1600089	VERNON FK MUSCATATUCK R	CR 700S	97	16-00110
1600090	LOST FORK SAND CREEK	CR 20W	87.7	16-00112
1600091	SAND CREEK	SW 60	72.1	16-00113
1600092	MUDDY FORK OF SAND CREEK	CR 220SW	73.7	16-00114
1600196	SAND CREEK	CR 500S	91.9	16-00115
1600094	SAND CREEK	CR 400S	73.3	16-00116
1600095	MUDDY FORK OF SAND CREEK	CR 400S	92.9	16-00117
1600096	MUDDY FORK OF SAND CREEK	CR 250S	79.4	16-00118
1600097	FALL FORK CLIFTY CREEK	CR 700W	91.3	16-00119
1600098	FALL FORK CLIFTY CREEK	CR 550W	74.6	16-00120
1600099	FALL FORK CLIFTY CREEK	CR 350W	88.9	16-00122
1600100	FALL FORK CLIFTY CREEK	CR 450W	65.6	16-00123
1600101	CLIFTY CREEK	CR 100S	54.7	16-00124
1600102	CLIFTY CREEK	CR 50N	90.4	16-00125
1600103	DUCK CREEK	CR 50N	78	16-00126
1600104	MIDDLE FORK CLIFTY CREEK	CR 850W	72.2	16-00128
1600105	FALL FORK CLIFTY CREEK	CR 850W	53.3	16-00129
1600106	BR FALL FORK CLIFTY CREEK	CR 850W	57.8	16-00130
1600107	CLIFTY CREEK	CR 200S	59.3	16-00131
1600108	MIDDLE FORK CLIFTY CREEK	CR 200S	84.2	16-00132
1600109	FALL FORK CLIFTY CREEK	CR 200S	87.5	16-00133
1600110	BR FALL FORK CLIFTY CREEK	CR 600W	67.2	16-00134
1600111	BR FALL FORK CLIFTY CREEK	CR 480S	91.5	16-00135
1600112	BR FALL FORK CLIFTY CREEK	CR 750W	72.6	16-00136
1600113	BR FALL FORK CLIFTY CREEK	CR 700W	53.6	16-00137
1600115	FALL FORK CLIFTY CREEK	CR 600S	86	16-00139

Table 1: Bridge Sufficiency Ratings**County Decatur****County Number 16**

NBI #	Features Intersected	Facility Carried	Sufficiency Rating	County Bridge #
1600116	SAND CREEK	CR 700S	92.9	16-00140
1600117	FALL FORK CLIFTY CREEK	CR 1000W	75.8	16-00141
1600118	BEAR CREEK	CR 1000W	73.8	16-00142
1600119	BEAR CREEK	CR 900W	95.3	16-00143
1600187	WYALOOSING CREEK	CR 580W	54.5	16-00144
1600120	TURNOVER CREEK	CR 1100S	77.6	16-00145
1600121	SAND CREEK	CR 600S	97	16-00146
1600122	WYALOOSING CREEK	CR 800S	89	16-00147
1600123	BEAR CREEK	CR 850S	76.9	16-00148
1600124	BEAR CREEK	CR 850S	77.9	16-00149
1600125	BEAR CREEK	CR 850S	48.9	16-00150
1600199	TRIBUTARY TO COBBS FORK	CR 100W	97	16-00151
1600127	WYALOOSING CREEK	CR 950S	90.5	16-00152
1600128	MILLSTONE CREEK	CR 1150S	70.9	16-00153
1600129	WYALOOSING CREEK	CR 600W	89	16-00154
1600130	WYALOOSING CREEK	CR 600W	76.9	16-00155
1600131	WYALOOSING CREEK	CR 600W	88.9	16-00156
1600132	SAND CREEK	CR 500W	89.9	16-00157
1600200	ROCK CREEK	CR 1280S	91.7	16-00158
1600133	MILLSTONE CREEK	CR 1300S	62.9	16-00159
1600134	WYALOOSING CREEK	CR 1300S	94.5	16-00160
1600201	SAND CREEK	LAYTON DR	28.8	16-00162
1600135	RATTAIL CREEK	CR 1400S	72.3	16-00163
1600136	TURNOVER CREEK	CR 1250S	86.5	16-00164
1600159	MILLSTONE CREEK	CR 1250S	95	16-00165 B
1600181	MILLSTONE CREEK	MAIN ST	18.8	16-00167
1600139	SAND CREEK	CR 1100S	81.2	16-00168
1600140	PENTHER CREEK	CR 1100S	99.6	16-00169
1600141	ROCK CREEK	CR 1100S	24.8	16-00170

Table 1: Bridge Sufficiency Ratings**County Decatur****County Number 16**

NBI #	Features Intersected	Facility Carried	Sufficiency Rating	County Bridge #
1600142	ROCK CREEK	CR 150W	87	16-00171
1600143	ROCK CREEK	CR 200W	84.4	16-00172
1600144	ROCK CREEK	CR 300W	88.8	16-00173
1600145	PENTHER CREEK	SW 60	54.4	16-00174
1600146	COBBS FORK SAND CREEK	CR 750S	82.8	16-00175
1600147	FORK PENTHER CREEK	CR 100W	93	16-00176
1600148	PENTHER CREEK	CR 100W	83	16-00177
1600149	PENTHER CREEK	CR 1000S	54.8	16-00178
1600150	SAND CREEK	CR 1000S	91.8	16-00179
1600151	JORDAN CREEK	CR 150E	78.6	16-00180
1600152	SQUARE RUN	CR 950S	96	16-00181
1600153	PENTHER CREEK	CR 60E	84.4	16-00182
1600154	PENTHER CREEK	CR 900S	78	16-00183
1600155	SQUARE RUN	CR 900S	53.5	16-00184
1600156	PENTHER CREEK	BASE RD	77.9	16-00185
1600157	POND BRANCH	CR 240NW	80.8	16-00186
1600158	MUDDY FORK OF SAND CREEK	CR 240NW	46.3	16-00188
1600138	FORK OF SAND CREEK	CR 500S	98.9	16-00190
1600160	MILLSTONE CREEK	CR 1050S	84.9	16-00192
1600171	BR FALL FORK CLIFTY CREEK	CR 500W	43.6	16-00212
1600172	COBBS FORK SAND CREEK	CR 150S	83	16-00213
1600173	SALT CREEK	CR 150N	96	16-00214
1600175	GAS CREEK	KESSLER BLVD	67.5	16-00215
1600174	MUDDY FORK OF SAND CREEK	CR 200N	91.4	16-00232
1600182	MILLSTONE CREEK	POPLAR ST	47.6	16-00233
1600183	MILLSTONE CREEK	WEST ST	96.9	16-00234
1600176	GAS CREEK	NORTH ST	95.8	16-00235
1600177	GAS CREEK	CENTRAL AVE	41.9	16-00236
1600178	GAS CREEK	EAST ST	70.5	16-00237

Table 1: Bridge Sufficiency Ratings

County **Decatur**

County Number **16**

NBI #	Features Intersected	Facility Carried	Sufficiency Rating	County Bridge #
1600179	GAS CREEK	FRANKLIN ST	66.9	16-00238
1600180	GAS CREEK	WASHINGTON ST	60.5	16-00239
1600202	GAS CREEK	BARACHEL LN	84.5	16-00240
1600206	GAS CREEK	MONTGOMERY RD	98	16-00241
1600186	BEAR CREEK	CR 800W	75.6	16-00251
1600188	BULL CREEK	CR 680N	90.9	16-00252
1600189	WYALOOSING CREEK	CR 1150S	70	16-00253

181 Total Bridges in County

Table 1: Bridge Sufficiency Ratings

County		Dekalb		
County Number		17		
NBI #	Features Intersected	Facility Carried	Sufficiency Rating	County Bridge #
1700003	CEDAR CREEK	S COUNTY LINE RD	98.9	17-00002
1700004	ST JOSEPH RIVER	MILL STREET	37.9	17-00003
1700005	ST JOSEPH RIVER	CR 64	86.1	17-00004
1700006	LITTLE CEDAR CREEK	CR 68	97.9	17-00005
1700007	CEDAR CREEK	CR 68	80.1	17-00006
1700144	US 6	CR 61 RAMP	99.8	17-00007
1700141	CONRAIL RR	CR 61	98.4	17-00008
1700009	CEDAR CREEK	CR 60	89	17-00009
1700010	MAIN HURSEY DITCH	CR 56	96.9	17-00010
1700011	LITTLE CEDAR CREEK	CR 52	78	17-00011
1700012	CEDAR CREEK	CR 52	85.9	17-00012
1700013	CEDAR CREEK	CR 66	93	17-00013
1700014	LITTLE CEDAR CREEK	CR 64	91.5	17-00014
1700015	LITTLE CEDAR CREEK	CR 48	95.9	17-00015
1700016	DIEHL DITCH	AUBURN ROAD	80	17-00016
1700017	ST JOSEPH RIVER	CR 79	98	17-00017
1700018	CEDAR CREEK	19TH STREET	85.9	17-00018
1700022	MAIN HURSEY DITCH	CR 55	96	17-00022
1700023	SOL SHANK DITCH	CR 55	98	17-00023
1700024	DIEHL DITCH	CR 427	83.4	17-00024
1700025	CEDAR CREEK	CR 427	98.3	17-00025
1700026	DIEHL DITCH	CR 19	98	17-00026
1700028	LITTLE CEDAR CREEK	CR 9A	86.8	17-00028
1700029	BLACK CREEK	CR 5	97	17-00029
1700030	LITTLE CEDAR CREEK	CR 7A	82.9	17-00030
1700032	BLACK CREEK	CR 7A	73.5	17-00032
1700033	LITTLE CEDAR CREEK	CR 3	97	17-00033
1700034	LITTLE CEDAR CREEK	CR 3	91.5	17-00034
1700147	BEAR CREEK	CR 59	91.4	17-00035 B

Table 1: Bridge Sufficiency Ratings**County Dekalb****County Number 17**

NBI #	Features Intersected	Facility Carried	Sufficiency Rating	County Bridge #
1700036	ST JOSEPH RIVER	CR 60	99.9	17-00036
1700037	WALKER DITCH	CR 63	89	17-00037
1700145	NANCY DAVIS DITCH	CR 71	89	17-00039
1700038	SOLOMAN SHANK DITCH	CR 75A	98.3	17-00040
1700039	PECKHART DITCH	CR 40	75.7	17-00041
1700040	DIEHL DITCH	CR 40	84.4	17-00042
1700041	LITTLE CEDAR CREEK	CR 5	89	17-00043
1700042	ED HAYNES DRAIN	CR 40	96	17-00044
1700146	PECKHART DRAIN	CR 36A	100	17-00045
1700043	DIEHL DITCH	CR 15	66	17-00046
1700044	HEFFLEY-NEWMAN DRAIN	CR 39	96	17-00047
1700045	DIEHL DITCH	CR 34	84.4	17-00048
1700046	DIEHL DITCH	CR 32	85	17-00049
1700047	CEDAR CREEK	CR 35	96.6	17-00050
1700048	CEDAR CREEK	CR 32	89	17-00051
1700049	MATSON DITCH	CR 39	96	17-00052
1700050	CEDAR CREEK	CR 28	97.5	17-00053
1700051	MATSON DITCH	CR 28	75.6	17-00054
1700052	CEDAR CREEK	CR 34	89	17-00055
1700053	CEDAR CREEK	CR 40	74.8	17-00056
1700054	METCALF DITCH	CR 40	99.8	17-00057
1700055	SOL SHANK DITCH	CR 61	77.8	17-00058
1700056	BIG RUN	CR 24	89	17-00059
1700057	SOL SHANK DITCH	CR 59	99.9	17-00060
1700058	METCALF DITCH	CR 71	89	17-00061
1700059	BIG RUN	CR 71	89	17-00062
1700060	BIG RUN	CR 28	89	17-00063
1700061	BIG RUN	CR 28	90.2	17-00064
1700062	BIG RUN	CR 28	98	17-00065

Table 1: Bridge Sufficiency Ratings**County Dekalb****County Number 17**

NBI #	Features Intersected	Facility Carried	Sufficiency Rating	County Bridge #
1700063	BIG RUN	CR 75	85.9	17-00066
1700065	BUCK CREEK	CR 42	85	17-00068
1700066	BIG RUN	CR 79	87	17-00069
1700067	FISH CREEK	CR 79	91.1	17-00070
1700068	CEDAR CREEK	CR 27	96.1	17-00071
1700069	LEINS DITCH	CR 23	97	17-00072
1700143	ST JOSEPH RIVER	CR 68	99.8	17-00073
1700070	CEDAR CREEK	CR 20	71.1	17-00074
1700071	LEINS DITCH	CR 16	78	17-00075
1700142	LEINS DITCH	CR 19	84.4	17-00076
1700073	TRITCH DITCH	CR 14	91.5	17-00077
1700075	DIBBLING DITCH	CR 14	90.8	17-00079
1700076	MATSON DITCH	CR 22	58.9	17-00080
1700077	FISH CREEK	CR 16	84.4	17-00081
1700078	DIBBLING DITCH	CR 18	89	17-00082
1700122	DIBBLING DITCH	CR 22	91	17-00083
1700080	FISH CREEK	CR 12	89	17-00085
1700081	FISH CREEK	CR 8	89	17-00086
1700083	CEDAR CREEK	CR 31	89	17-00088
1700084	CEDAR CREEK	CR 24	52.9	17-00089
1700085	CEDAR CREEK	CR 35	57.2	17-00090
1700086	FISH CREEK	CR 65A	96	17-00091
1700087	DONNELL DITCH	CR 61A	95.9	17-00092
1700088	FISH CREEK	CR 71	96	17-00093
1700089	FISH CREEK	CR 4A	98	17-00094
1700090	LITTLE CEDAR CREEK	CR 327	99.5	17-00102
1700091	BLACK CREEK	CR 327	98.5	17-00103
1700092	LITTLE CEDAR CREEK	CR 327	99.7	17-00104
1700114	BLACK CREEK	CR 68	87.4	17-00114

Table 1: Bridge Sufficiency Ratings**County Dekalb****County Number 17**

NBI #	Features Intersected	Facility Carried	Sufficiency Rating	County Bridge #
1700126	GARRETT CITY DITCH	CR 19	77	17-00116
1700096	BRANCH OF CEDAR CREEK	S COUNTY LINE RD	96.9	17-00119
1700127	HILKEY DITCH	S COUNTY LINE RD	88.4	17-00131
1700128	METCALF DITCH	S COUNTY LINE RD	77	17-00132
1700129	WALKER DITCH	CR 64	80.5	17-00133
1700135	CSX RAILROAD	CR 75	27.5	17-00134
1700130	FISHER DITCH	CR 73	92	17-00135
1700133	OBER DITCH	CR 19	84.4	17-00136
1700136	METCALF DITCH	CR 57	98	17-00150
1700137	LITTLE CEDAR CREEK	CR 36	98	17-00151
1700139	W SMITH DITCH	CR 41	99	17-00153
1700001	CEDAR CREEK	EAST NINTH STREET	95.8	17-00501
1700002	CEDAR CREEK	EAST FIRST STREET	94.2	17-00502
1700132	CEDAR CREEK	AUBURN DRIVE	78.6	17-00503

101 Total Bridges in County

Table 1: Bridge Sufficiency Ratings**County Delaware****County Number 18**

NBI #	Features Intersected	Facility Carried	Sufficiency Rating	County Bridge #
1800001	PIPE CREEK	CR 925W	81.4	18-00001
1800602	PIPE CREEK	CR 950N	84.4	18-00002 B
1800003	PIPE CREEK	CR 850W	85.9	18-00003
1800005	FINLEY-MANARD DITCH	CR 850N	91.5	18-00005
1800006	PIPE CREEK	CR 750W	87.3	18-00006
1800008	PIPE CREEK	CR 900N	91.5	18-00008
1800009	PIPE CREEK	CR 1000N	91.5	18-00009
1800010	STUDEBAKER DITCH	CR 300W	86	18-00012
1800011	PIKE CREEK	CR 1200N	63.1	18-00013
1800012	MISSISSINEWA RIVER	CR 375W	93.2	18-00014
1800013	HAYDEN DITCH	WHEELING AVENUE	60.9	18-00015
1800600	BIG LICK CREEK	CR 1275N	98	18-00016 B
1800014	FINLEY-MANARD DITCH	CR 800N	80.3	18-00017
1800015	STUDEBAKER DITCH	CR 200W	85.8	18-00018
1800016	MISSISSINEWA RIVER	WALNUT ST	76.1	18-00020
1800017	MISSISSINEWA RIVER	CR 1100N	87.2	18-00021
1800018	DODGE CREEK	CR 1100N	87.8	18-00022
1800019	STUDEBAKER DITCH	CR 1000N	85.1	18-00026
1800020	MISSISSINEWA RIVER	CR 175E	97.5	18-00027
1800021	REES DITCH	CR 1000N	85.4	18-00029
1800022	REES DITCH	CR 1000N	62.2	18-00030
1800023	REES DITCH	CR 1200N	92.4	18-00031
1800024	REES DITCH	CR 600E	89.9	18-00032
1800025	BOSMAN DITCH	CR 950N	84.9	18-00033
1800026	BOSMAN DITCH	CR 1000N	81	18-00034
1800027	BOSMAN DITCH	CR 600E	36.3	18-00035
1800028	HALFWAY CREEK	CR 900N	81.2	18-00037
1800029	REES DITCH	CR 1100N	92.9	18-00038
1800030	MISSISSINEWA RIVER	CR 371E	94.4	18-00039

Table 1: Bridge Sufficiency Ratings**County Delaware****County Number 18**

NBI #	Features Intersected	Facility Carried	Sufficiency Rating	County Bridge #
1800197	REES DITCH	CR 350E	78.7	18-00040
1800032	BOSMAN DITCH	CR 450E	94.4	18-00041
1800033	BOSMAN DITCH	CR 900N	83.6	18-00042
1800034	REES DITCH	CR 800E	87.4	18-00043
1800035	BOSMAN DITCH	CR 700E	89.6	18-00044
1800036	MISSISSINewa RIVER	CR 850N	24	18-00045
1800037	BOSMAN DITCH	CR 550E	58.5	18-00046
1800200	JAKES CREEK	MOORE RD	83.5	18-00047
1800038	KILLBUCK CREEK	CR 925W	96	18-00048
1800039	DRY BR KILLBUCK CREEK	CR 300N	92.7	18-00049
1800040	HEDGELAND DITCH	WHEELING AVENUE	59.4	18-00050
1800041	KILLBUCK CREEK	CR 200N	75.6	18-00051
1800042	JAKES CREEK	CR 300W	80.2	18-00052
1800201	EAGLE BRACH CREEK	CR 300W	82.4	18-00053
1800044	EAGLE BRANCH CREEK	CR 400W	78.3	18-00054
1800045	JAKES CREEK	CR 400W	67.4	18-00055
1800046	EAGLE BRANCH CREEK	CR 350N	76.5	18-00056
1800047	JAKES CREEK	CR 750W	86.9	18-00057
1800048	KILLBUCK CREEK	WHEELING AVE	66.1	18-00058
1800049	KILLBUCK CREEK	CR 450W	70.9	18-00059
1800050	KILLBUCK CREEK	CR 500N	85.6	18-00061
1800051	JAKES CREEK	CR 500W	87.8	18-00062
1800052	KILLBUCK CREEK	CR 850W	82.3	18-00063
1800198	PLEASANT RUN CREEK	CR 850W	91.7	18-00064
1800054	KILLBUCK CREEK	CR 700W	84.6	18-00065
1800055	KILLBUCK CREEK	CR 406N	88.4	18-00066
1800056	JAKES CREEK	CR 700W	91.2	18-00067
1800057	JAKES CREEK	CR 600W	75.8	18-00068
1800058	KILLBUCK CREEK	CR 600W	56.6	18-00069

Table 1: Bridge Sufficiency Ratings**County Delaware****County Number 18**

NBI #	Features Intersected	Facility Carried	Sufficiency Rating	County Bridge #
1800517	PLEASANT RUN CREEK	NEXECUTIVE PRK DR	89.6	18-00070
1800213	KILLBUCK CREEK	WHEELING AVE	93.8	18-00072
1800062	MUD CREEK	CR 700N	97	18-00073
1800063	MUD CREEK	CR 100W	85.9	18-00074
1800064	KILLBUCK CREEK	CR 100W	48.9	18-00075
1800065	MUD CREEK	N CENTER RD	88	18-00076
1800068	CAMPBELL CREEK	CR 425N	86.9	18-00082
1800069	MISSISSINEWA RIVER	DOWDEN AVE	92	18-00084
1800070	MISSISSINEWA RIVER	CR 800E	9	18-00085
1800071	CAMPBELL CREEK	CR 650E	70.8	18-00086
1800072	CAMPBELL CREEK	CR 850E	98.9	18-00087
1800073	MUD CREEK	CR 850E	26.1	18-00088
1800074	CAMPBELL CREEK	CR 525E	91.4	18-00089
1800075	CAMPBELL CREEK	CR 500E	84.5	18-00090
1800076	BRANCH OF CAMBELL CREEK	CR 200N	80.6	18-00091
1800077	CAMPBELL CREEK	CR 520N	62.7	18-00092
1800078	MUD CREEK	CR 650E	79.7	18-00093
1800079	MISSISSINEWA RIVER	CR 525E	94.3	18-00095
1800080	CAMPBELL CREEK	CR 750E	90.2	18-00097
1800081	CAMPBELL CREEK	CR 800E	94.5	18-00098
1800082	MUD CREEK	CR 800E	86.9	18-00099
1800083	MUD CREEK	CR 800E	89.9	18-00100
1800084	MUD CREEK	CR 664N	92.3	18-00101
1800086	MUD CREEK	CR 500N	53.7	18-00103
1800087	CAMPBELL CREEK	CR 250N	90.5	18-00105
1800088	CAMPBELL CREEK	CR 350N	73.9	18-00106
1800603	MISSISSINEWA RIVER	CR 700N	100	18-00107 B
1800090	WILLIAMS CREEK	CR 500W	35.5	18-00108
1800091	WILLIAMS CREEK	CR 456W	88	18-00109

Table 1: Bridge Sufficiency Ratings**County Delaware****County Number 18**

NBI #	Features Intersected	Facility Carried	Sufficiency Rating	County Bridge #
1800092	WILLIAMS CREEK	CR 300W	79.7	18-00110
1800093	BELL CREEK	CR 500W	97	18-00111
1800094	WILLIAMS CREEK	CR 600S	42	18-00112
1800095	WILLIAMS CREEK	CR 600S	91.5	18-00113
1800097	BELL CREEK	CR 600S	91.5	18-00115
1800099	BELL CREEK	CR 700S	58.6	18-00118
1800101	WILLIAMS CREEK	MIDDLET ROAD	96	18-00120
1800102	SHOEMAKER DITCH	CR 500S	61.8	18-00121
1800214	BELL CREEK	Old SR 67	55.2	18-00122
1800103	WHITE RIVER	RIVER RD	86.8	18-00123
1800104	WHITE RIVER	CR 400W	78.3	18-00124
1800105	YORK PRAIRIE CREEK	CR 400W	48.4	18-00125
1800106	YORK PRAIRIE CREEK	CR 500W	77.9	18-00126
1800107	YORK PRAIRIE CREEK	CR 600W	6.6	18-00127
1800108	YORK PRAIRIE CREEK	CR 100S	82.6	18-00128
1800109	YORK PRAIRIE CREEK	DIVISION RD	73.4	18-00129
1800110	WHITE RIVER	CR 300S	52.6	18-00130
1800516	WHITE RIVER	CR 750W	89.9	18-00131
1800112	BUCK CREEK	CR 428W	80.7	18-00132
1800113	BELL CREEK	CR 325S	83.4	18-00133
1800111	WHITE RIVER	ABANDONED CR 750W	7	18-00134
1800115	BELL CREEK	CR 400S	51.6	18-00135
1800117	WHITE RIVER OVERFLOW	CR 750W	86.7	18-00137
1800118	YORK PRAIRIE CREEK	CR 750W	84.9	18-00138
1800119	YORK PRAIRIE CREEK	CR 175S	84.9	18-00139
1800120	YORK PRAIRIE CREEK	CR 50S	75.9	18-00140
1800121	WHITE RIVER	CR 570W, TIGER RD	65.4	18-00141
1800123	BUCK CREEK	SUTHERLAND ST	81.2	18-00144
1800124	BUCK CREEK	CR 325W	91.2	18-00146

Table 1: Bridge Sufficiency Ratings**County Delaware****County Number 18**

NBI #	Features Intersected	Facility Carried	Sufficiency Rating	County Bridge #
1800125	WHITE RIVER	CR 266S	82	18-00148
1800126	WHITE RIVER	CR 430E	81.8	18-00149
1800129	WHITE RIVER	CR 700E	95.1	18-00152
1800130	MUD CREEK	CR 567E	95	18-00153
1800132	BRANCH OF WHITE RIVER	CR 625E	64.6	18-00156
1800133	MUD CREEK	CR 120S	98.8	18-00158
1800134	PRAIRIE CREEK	CR 300S	14.1	18-00159
1800135	PRAIRIE CREEK RESERVOIR	CR 566E	88	18-00160
1800136	WHITE RIVER	CR 170S	17.4	18-00161
1800137	STONEY CREEK	CR 800E	71.9	18-00163
1800138	LITTLE STONEY CREEK	CR 775E	91.4	18-00164
1800139	CUNNINGHAM DITCH	CR 700E	83.4	18-00165
1800140	STONEY CREEK	CR 800S	85.9	18-00167
1800141	LITTLE STONEY CREEK	CR 800S	89.4	18-00168
1800142	STONY DITCH	CR 700S	99	18-00169
1800143	HUFFMAN CREEK	CR 600S	58.8	18-00170
1800144	STONEY CREEK	CR 600S	90.9	18-00171
1800145	PRAIRIE CREEK RESERVOIR	CR 550E	89.3	18-00172
1800147	BUCK CREEK	CR 800S	88.9	18-00177
1800148	BUCK CREEK	CORN BREAD RD	79.7	18-00179
1800149	BUCK CREEK	26TH ST	95.1	18-00180
1800215	BRANCH LITTLE NO NAME CR	CR 300W	99.7	18-00187
1800152	BUCK CREEK	FUSION RD	91.3	18-00189
1800202	NO NAME CREEK	CR 200W	58.7	18-00190
1800154	NO NAME CREEK	CR 400S	98.8	18-00191
1800155	BUCK CREEK	WALNUT ST	78.4	18-00192
1800156	WHITE RIVER	MEMORIAL DRIVE	86.8	18-00193
1800217	NO NAME CREEK	CR 200W	81.4	18-00194 B
1800203	BUCK CREEK	MADISON AVE	56.8	18-00195

Table 1: Bridge Sufficiency Ratings**County Delaware****County Number 18**

NBI #	Features Intersected	Facility Carried	Sufficiency Rating	County Bridge #
1800519	NO NAME CREEK	CR 200W	89.7	18-00196
1800158	BUCK CREEK	CR 800S	89.9	18-00197
1800159	BUCK CREEK	CR 578S	81.4	18-00198
1800199	MACEDONIA CREEK	CR 700S	87.5	18-00199
1800161	BUCK CREEK	CR 700S	96	18-00200
1800162	WILLIAMS CREEK	CR 700S	96.9	18-00201
1800163	NO NAME CREEK	CR 500S	81.4	18-00202
1800164	WILLIAMS CREEK	CR 200W	32.9	18-00204
1800165	NO NAME CREEK	CR 100W	75.7	18-00205
1800167	LITTLE BUCK CREEK	OLD SR 3	100	18-00207
1800168	BUCK CREEK	CR 400S	87.9	18-00209
1800169	MUD CREEK	CR 100N	90.8	18-00210
1800170	NO NAME CREEK	CR 325W	80.4	18-00213
1800171	CONRAIL RR	CR 475E	96.4	18-00224
1800172	CARDINAL GREENWAY TRAIL	CR 450E	33.9	18-00226
1800173	MUNCIE CREEK	INDIANA AVE	69.5	18-00244
1800174	MUNCIE CREEK	YALE AVE	64.9	18-00245
1800175	BUCK CREEK	23RD ST	68.1	18-00268
1800176	NO NAME CREEK	FLOYD DRIVE	81.4	18-00269
1800177	CUNNINGHAM DITCH	CR 500S	70.4	18-00270
1800208	SHOEMAKER DITCH	CR 800W	78.8	18-00271
1800209	KILLBUCK CREEK	WHEELING AVE	99.4	18-00272
1800210	BULLOCK NO 42	CR 800E	85.8	18-00273
1800211	YORK PRAIRIE CREEK	PINERIDGE RD	89.4	18-00274
1800212	HEDGELAND DITCH	CR 1070N	96	18-00275
1800500	YORK PRAIRIE CREEK	JACKSON STREET	96	18-00500
1800178	BUCK CREEK	PORT AVE	69.3	18-00501
1800179	BUCK CREEK	GHARKEY ST	87.1	18-00502
1800180	WHITE RIVER	MEEK AVE	68	18-00503

Table 1: Bridge Sufficiency Ratings**County Delaware****County Number 18**

NBI #	Features Intersected	Facility Carried	Sufficiency Rating	County Bridge #
1800181	WHITE RIVER	NICHOLS AVE	79.8	18-00504
1800182	MUNCIE CREEK	CENTENNIAL AVE	80.4	18-00505
1800183	WHITE RIVER	ELM ST	88.8	18-00506
1800204	MUNCIE CREEK	WAID AVE	56.2	18-00507
1800205	MUNCIE CREEK	BROADWAY AVENUE	81.9	18-00508
1800206	MUNCIE CREEK	MCGALLIARD RD	94.4	18-00509
1800184	WHITE RIVER	WALNUT ST	80	18-00510
1800185	BUCK CREEK	HOYT AVE	80.2	18-00511
1800186	WHITE RIVER	HIGH ST	80.1	18-00512
1800216	WHITE RIVER, TRAIL	JACKSON ST	80.1	18-00513 B
1800195	WHITE RIVER	BROADWAY AVENUE	79.5	18-00514
1800601	MUNCIE CREEK	McCULLOCH BLVD	73.8	18-00515 B
1800189	WHITE RIVER, TRAIL	TILLOTSON AVENUE	63.6	18-00516
1800190	YORK PRAIRIE CREEK	TILLOTSON AVENUE	76.1	18-00517
1800191	YORK PRAIRIE CREEK	PETTY RD	78.3	18-00518
1800194	BUCK CREEK	PARK ST, TRUCK RTE	73.7	18-00519
1800518	SR 32, 8TH ST, CSX RR	TILLOTSON AVENUE	98.4	18-00520
1800207	PIPE CREEK	MILL ST	82	18-00602
1800193	HALFWAY CREEK	WATER ST	71	18-00701

193 Total Bridges in County

Table 1: Bridge Sufficiency Ratings**County Dubois****County Number 19**

NBI #	Features Intersected	Facility Carried	Sufficiency Rating	County Bridge #
1900001	BIRCH Creek	PORTERSVILLE Rd W	95.9	19-00001
1900002	BIRCH Creek	CR 580N	91.4	19-00002
1900003	BIRCH Creek	CR 500N	92.5	19-00003
1900004	MILL Creek	ACKERMAN Rd	71.3	19-00004
1900005	CROOKED Creek	CR 400W	21.6	19-00005
1900006	CROOKED Creek	CR 450W	79.7	19-00006
1900007	Little FLAT Creek	CR 150N	96	19-00008
1900177	Tributary of FLAT Creek	CR 150N	88.8	19-00010
1900008	Little FLAT Creek	CR 300N	96	19-00011
1900010	SENG Ditch	CLAY St	95.7	19-00013
1900011	CROOKED Creek	DIVISION Rd	54	19-00014
1900012	ALTAR CREEK	CR 150N	65.9	19-00016
1900013	MILL Creek	CR 400N	82.6	19-00017
1900015	MILL Creek	PORTERSVILLE Rd	64.2	19-00019
1900017	Little Creek	CR 200W	86	19-00021
1900018	East Fork MILL Creek	Old Rd 45	97	19-00022
1900019	MILL Creek	CR 700N	95.9	19-00023
1900020	MILL Creek	CR 600N	98	19-00024
1900178	CALUMET Run	KELLERVILLE Rd	78.3	19-00027
1900021	PATOKA River	CR 175E	100	19-00028
1900024	WOLFE Creek	CR 400E	97	19-00029
1900022	PATOKA River	CR 300N	99.7	19-00030
1900023	WOLFE CREEK	CR 400E	96	19-00031
1900179	PATOKA River	CUZCO Rd S	99.8	19-00032
1900025	BEAVER Creek	JASPER DUBOIS Rd	71.2	19-00033
1900028	BAUER Creek	CELESTINE Rd N	44.7	19-00034
1900026	POLSON Creek	JASPER DUBOIS Rd	81.1	19-00035
1900027	POLSON Creek	CELESTINE Rd N	56	19-00036
1900029	POLSON Creek	CR 720E	93.4	19-00037

Table 1: Bridge Sufficiency Ratings**County Dubois****County Number 19**

NBI #	Features Intersected	Facility Carried	Sufficiency Rating	County Bridge #
1900031	DILLON Creek	CUZCO Rd S	59	19-00039
1900032	PATOKA River	DUBOIS-CUZCO Rd	86.3	19-00040
1900033	DILLON Creek	CUZCO-NORTON Rd	95	19-00041
1900034	LEISTNER Creek	CR 600N	91.5	19-00044
1900035	DAVIS Creek	DUBOIS Rd NE	66.3	19-00045
1900036	PATOKA River	DUBOIS Rd NE	94.4	19-00046
1900044	PATOKA River	CR 450N	100	19-00054
1900221	DAVIS CREEK	CUZCO RD W	97	19-00055 B
1900046	DILLON CREEK	CR 850E	39.4	19-00056
1900047	DAVIS Creek	CR 925E	94.4	19-00057
1900048	DAVIS Creek	CUZCO Rd N	95.8	19-00058
1900049	CANE CREEK	CR 1050E	76.9	19-00059
1900050	DILLON Creek	CUZCO NORTON Rd	93	19-00069
1900211	PATOKA River	CR 150S	100	19-00073
1900052	PATOKA River	Old HUNTINGBURG Rd	89.8	19-00074
1900053	No Name Ditch	CR 600W	82.2	19-00077
1900054	PATOKA River	CR 600W	80.7	19-00078
1900055	PATOKA RIVER	CR 800W	89.4	19-00079
1900056	FLAT Creek	CR 50N	97.9	19-00080
1900057	SHORT Creek	CR 500W	96	19-00081
1900058	Branch of ELL Creek	CR 400W	95.3	19-00082
1900180	W FORK ELL CREEK	CR 400S	76.9	19-00087
1900062	Branch of ELL Creek	CR 400S	91.9	19-00088
1900063	ELL Creek	CR 400S	94.9	19-00089
1900064	ELL Creek	DUFF Rd SE	85.3	19-00091
1900065	ELL Creek	CR 500S	69.8	19-00092
1900067	HUNLEY Creek	CR 130W	59.8	19-00094
1900068	STRAIGHT River	MERIDIAN Rd	58.1	19-00096
1900069	JOHN Creek	MERIDIAN Rd	99.4	19-00097

Table 1: Bridge Sufficiency Ratings**County Dubois****County Number 19**

NBI #	Features Intersected	Facility Carried	Sufficiency Rating	County Bridge #
1900072	ELL Creek	CR 650W	82.2	19-00103
1900074	HALL Creek	SANTINE Rd	84.4	19-00105
1900075	GRASSY Fork HALL Creek	SANTINE Rd	65.1	19-00106
1900076	HALL Creek	ST ANTHONY Rd N	91.4	19-00107
1900077	FLAT Creek	CR 230S	96	19-00108
1900078	FLAT CREEK	CR 450S	87.9	19-00110
1900079	FLAT Creek	CR 350S	72.3	19-00113
1900080	HALL CREEK	SCHNELLVILE RD	86.2	19-00114
1900081	HALL CREEK	CELESTINE RDS	83	19-00115
1900083	Branch of HALL Creek	CR 820E	86.2	19-00116
1900082	HALL Creek	CR 820E	79	19-00117
1900084	HUNLEY CREEK	CR 1100S	79.2	19-00118
1900085	GREEN Creek	CLUB Rd	69.5	19-00119
1900086	INDIAN Creek	CLUB Rd	87.1	19-00120
1900087	GRASSY Fork HALL Creek	CR 600E	89	19-00121
1900088	Lick Fork	HARTS GRAVEL Rd	66.8	19-00122
1900089	Lick Fork	HARTS GRAVEL Rd	89	19-00123
1900094	NO NAME DITCH	CR 550S	79.6	19-00128
1900095	Branch of HALL Creek	SCHNELL Rd	94	19-00130
1900096	HALL Creek	SCHNELL Rd	94.5	19-00131
1900098	ELL Creek	CR 585W	96	19-00132
1900097	HALL Creek	CR 400S	97	19-00133
1900099	Branch of SHORT Creek	CR 800S	97	19-00134
1900100	ELL Creek	CR 650S	97	19-00136
1900102	SHORT Creek	CR 400W	97	19-00138
1900108	Branch of SUGAR Creek	CR 900S	85.9	19-00139
1900104	Branch of SUGAR Creek	Old Rd 64	91.3	19-00140
1900181	SUGAR CREEK	CR 1075S	88.8	19-00142
1900106	SHORT Creek	HOLLAND Rd NE	61.5	19-00143

Table 1: Bridge Sufficiency Ratings**County Dubois****County Number 19**

NBI #	Features Intersected	Facility Carried	Sufficiency Rating	County Bridge #
1900107	SUGAR Creek	CR 900S	65.9	19-00144
1900109	SUGAR Creek	HOLLAND Rd SW	84.4	19-00145
1900218	SUGAR CREEK DRAIN	CR 1200S	97	19-00146 B
1900111	SUGAR CREEK	CR 1200S	38	19-00147
1900112	Br N Fk LITTLE PIGEON Cr	CR 1200S	97	19-00148
1900113	N FORK LITTLE PIGEON CR	CR 1200S	88.8	19-00149
1900115	BRUNER Creek	CR 200W	91.3	19-00151
1900116	SHORT Creek	CR 200W	83.2	19-00152
1900117	BRUNER CREEK	1ST ST	41.9	19-00153
1900118	SHORT Creek	FERDINAND Rd NW	97.7	19-00155
1900119	BRUNER Creek	FERDINAND Rd NW	90.7	19-00156
1900120	HUNLEY Creek	FERDINAND Rd NW	62.5	19-00157
1900121	Branch of BRUNER Creek	CR 950S	91.5	19-00158
1900122	Branch of SHORT Creek	CR 900S	89.6	19-00159
1900124	HUNLEY Creek	CR 850S	46.7	19-00162
1900126	GREEN Creek	CR 75E	89.9	19-00164
1900128	BRANCH OF BRUNER CREEK	CR 1000S	91.5	19-00167
1900129	HOLEY RUN	CR 1000S	86.8	19-00168
1900130	INDIAN Creek	Old Rd 162	52.7	19-00171
1900131	FLAT Creek	CR 500E	95.9	19-00172
1900132	RICHLAND Creek	CR 650S	96	19-00173
1900135	FLAT Creek	CR 600E	88.8	19-00178
1900136	WADDLE BRANCH	CONSERVATION CL RE	95	19-00179
1900137	ANDERSON River	TAYLOR HOLLOW Rd	91.4	19-00182
1900138	HALL Creek	SCHNELLVILLE Rd	79.5	19-00183
1900142	No Name Ditch	CR 400S	96	19-00186
1900143	ALTAR CREEK	DIVISION RD	62.9	19-00187
1900144	No Name Ditch	CR 350S	92.4	19-00192
1900145	DILLON CREEK	CR 1050E	97	19-00193

Table 1: Bridge Sufficiency Ratings**County Dubois****County Number 19**

NBI #	Features Intersected	Facility Carried	Sufficiency Rating	County Bridge #
1900147	Branch of HALL Creek	CR 175S	97	19-00196
1900148	GREEN Creek	CR 350E	97	19-00198
1900149	Branch of FLAT Creek	ST ANTHONY Rd N	73.8	19-00200
1900150	E FORK MILL CREEK	CR 600N	96	19-00201
1900151	FLAT Creek	SCHNELL Rd	95	19-00207
1900153	Branch of TEDER Creek	JASPER DUBOIS Rd	49.7	19-00220
1900156	Branch of DAVIS Creek	CR 1100E	65.9	19-00225
1900157	CANE Creek	CR 650N	89	19-00227
1900158	HUNLEY CREEK	CR 1000S	66.7	19-00230
1900160	FRIDAY Branch	CR 540E	92.4	19-00232
1900161	ROCK Creek	CR 850W	91.4	19-00233
1900163	SULPHUR SPRINGS Branch	CR 800W	94.4	19-00235
1900164	HUNLEY Creek	CR 660S	96	19-00237
1900167	HALL Creek	ST ANTHONY Rd W	88.9	19-00240
1900219	HURRICANE Creek	SCHNELL Rd	97	19-00244 B
1900171	HURRICANE Creek	SCHNELL Rd	97	19-00245
1900172	TAYLOR HOLLOW	TAYLOR HOLLOW Rd	76.4	19-00246
1900174	PATOKA River	15th St	70.8	19-00250
1900187	Branch of FLAT Creek	ST ANTHONY Rd W	85.8	19-00254
1900188	SENG Ditch	WERNISING Rd	42.4	19-00255
1900189	Branch of HALL Creek	CELESTINE Rd S	85.3	19-00256
1900190	PINNICK Creek	ELLSWORTH Rd	97	19-00257
1900191	BEAVER Creek	CR 175E	94.9	19-00258
1900192	Branch of INDIAN Creek	Old Rd 162	45.6	19-00259
1900193	Branch of HALL Creek	SANTINE Rd	87.5	19-00260
1900194	FLAT Creek	PINE RIDGE Rd	58.6	19-00261
1900195	DAVIS Creek	HILLHAM RdS	97	19-00262
1900196	No Name Ditch	SCHNELLVILLE Rd	81	19-00263
1900197	PATOKA RIVER	NEWTON ST	87.2	19-00264

Table 1: Bridge Sufficiency Ratings**County Dubois****County Number 19**

NBI #	Features Intersected	Facility Carried	Sufficiency Rating	County Bridge #
1900198	HALO RUN	CR 1100S	84.3	19-00265
1900199	FLAT Creek	KYANA Rd	94.4	19-00266
1900200	BRUNER CREEK	1ST AVE	97	19-00267
1900201	BRUNER CREEK	1ST ST	93	19-00268
1900202	Branch of FLAT Creek	KYANA Rd	97.9	19-00269
1900203	HURRICANE CREEK	SCHNELL RD	97	19-00270
1900204	No Name Ditch	CR 160S	97	19-00271
1900205	BISON Branch	CR 400N	98.8	19-00272
1900212	CROSS Drain	INDUSTRIAL PARK Rd	99.5	19-00273
1900206	SHILOH DRAIN	CR 400W	96.8	19-00274
1900207	JOHN Creek	MERIDIAN Rd	95.4	19-00275
1900208	HALO Run	MARIAH HILL Rd	96	19-00276
1900209	No Name Ditch	CR 800W	95.8	19-00277
1900210	No Name Ditch	CR 550S	95	19-00278
1900213	GREEN Creek	CR 850S	99	19-00279
1900214	No Name Ditch	CR 725N	82	19-00280
1900216	N FORK LITTLE PIGEON CRK	CR 600W	97	19-00282
1900217	ELL CREEK	ELL CREEK ROAD	81	19-00283
1900220	UNNAMED TRIB/ROCK Creek	CR 850W	96.9	19-00284

164 Total Bridges in County

Table 1: Bridge Sufficiency Ratings**County Elkhart****County Number 20**

NBI #	Features Intersected	Facility Carried	Sufficiency Rating	County Bridge #
2000001	LITTLE ELKHART RIVER	CR 10	68.6	20-00101
2000002	LITTLE ELKHART RIVER	CR 35	55.6	20-00102
2000179	MATHER DITCH	CR 37	88.1	20-00103
2000003	MILL RACE/ELKHART RIVER	CR 131	86.8	20-00104
2000004	LITTLE ELKHART RIVER	CR 131	86.8	20-00105
2000005	EAST LAKE DITCH	CR 10	87.5	20-00107
2000006	TROUT CREEK	CR 25	99.9	20-00111
2000007	ST JOSEPH RIVER	DIVISION ST	91.5	20-00113
2000008	WASHINGTON TWP DITCH	CR 2	81.9	20-00114
2000009	WASHINGTON TWP DITCH	CR 6	79	20-00115
2000177	PUTERBAUGH CREEK	CR 13	98.9	20-00120
2000011	PUTERBAUGH CREEK	CR 106	96.6	20-00121
2000012	PUTERBAUGH CREEK	CR 8/MILLER ST	82.2	20-00122
2000014	CHRISTIANA CREEK	CR 6	79.6	20-00126
2000015	CHRISTIANA CREEK	CR 4	2.8	20-00127
2000016	COBUS CREEK	CR 8	81	20-00130
2000196	COBUS CREEK	OLD US 20	93.5	20-00133
2000020	BAUGO CREEK	CR 1	51.2	20-00136
2000193	BRANCH OF BAUGO CREEK	CR 24	79.6	20-00137
2000021	ROGERS DITCH	CR 1	99.9	20-00139
2000022	ROGERS DITCH	CR 101	97	20-00140
2000023	BAUGO CREEK	CR 3	26.4	20-00141
2000182	BRANCH OF BAUGO CREEK	CR 3	96.1	20-00142
2000025	BAUGO CREEK	CR 3	70.2	20-00143
2000026	BAUGO CREEK	CR 28	95.5	20-00144
2000027	BAUGO CREEK	CR 26	33.7	20-00145
2000028	YELLOW CREEK	CR 28	88.1	20-00149
2000199	YELLOW CREEK	CONCORD MALL DR	78.8	20-00151
2000029	YELLOW CREEK	CR 20	54.2	20-00152

Table 1: Bridge Sufficiency Ratings**County Elkhart****County Number 20**

NBI #	Features Intersected	Facility Carried	Sufficiency Rating	County Bridge #
2000030	YELLOW CREEK	CR 13	87	20-00153
2000031	YELLOW CREEK	CR 13	70.3	20-00154
2000032	YELLOW CREEK	CR 26	77.2	20-00155
2000033	ELKHART RIVER	CR 18	71.2	20-00156
2000034	ELKHART RIVER	OLD CR 17	77.5	20-00159
2000035	SAILOR DITCH	OLD CR 17	75.1	20-00160
2000210	ST JOSEPH RIVER	CR 17	83	20-00161
2000037	PINE CREEK	CR 17	90.2	20-00162
2000038	PINE CREEK	ROSKE DR	97	20-00163
2000039	LEEDY DITCH	CR 28	79.6	20-00164
2000040	PINE CREEK	CR 14	76.7	20-00166
2000041	PINE CREEK	CR 18	76.6	20-00167
2000042	PINE CREEK	CR 19	76.8	20-00168
2000217	INDIAN CREEK	INDIAN CR CROSSING	94.5	20-00170
2000043	PINE CREEK	CR 23	82.4	20-00171
2000044	PINE CREEK	CR 20	79.2	20-00172
2000204	SAILOR DITCH	CR 17	80.2	20-00173
2000205	S BRANCH SAILOR DITCH	CR 17	80.2	20-00174
2000206	CR 17 NB/SB	CR 26	95.9	20-00175
2000207	CR 45, ELK RIVER	CR 17	96.1	20-00176
2000208	US 33, NORFOLK RR	CR 17	95	20-00177
2000211	CR 32	CR 17	94.5	20-00179
2000212	CR 30	CR 17	97.1	20-00180
2000047	LITTLE ELKHART RIVER	CR 43	80.9	20-00183
2000048	ROWE-EDEN DITCH	CR 43	87.3	20-00184
2000049	ROWE-EDEN DITCH	CR 18E	97	20-00185
2000050	LITTLE ELKHART RIVER	CR 18	97	20-00186
2000051	CONRAIL RR	CR 42	86.9	20-00187
2000052	MARTIN FOX DITCH	E COUNTY LINE RD	85.9	20-00188

Table 1: Bridge Sufficiency Ratings**County Elkhart****County Number 20**

NBI #	Features Intersected	Facility Carried	Sufficiency Rating	County Bridge #
2000053	STONY CREEK	CR 40	45	20-00189
2000054	MCALLISTER DITCH	CR 38	58.6	20-00190
2000055	MCALLISTER DITCH	CR 43	97	20-00192
2000056	STONY CREEK	CR 43	83.3	20-00193
2000057	STONY CREEK	CR 42	54.7	20-00194
2000058	ROCK RUN CREEK	CR 35	76.1	20-00201
2000060	HORN DITCH	CR 33	87.3	20-00206
2000061	ROCK RUN CREEK	CR 33	87.3	20-00209
2000062	HORN DITCH	CR 31	56.7	20-00210
2000063	HORN DITCH	CR 38	83.4	20-00213
2000064	ROCK RUN CREEK	CR 34	87.4	20-00214
2000065	ELKHART RIVER	WATERFORD ST	80.4	20-00218
2000069	YELLOW CREEK	CR 32	88	20-00229
2000070	YELLOW CREEK	CR 30	61.8	20-00230
2000071	HOKE DITCH	CR 11	95.8	20-00231
2000072	YELLOW CREEK	CR 11	96.8	20-00232
2000073	YELLOW CREEK	CR 36	73.2	20-00233
2000075	HOKE DITCH	CR 9	67.6	20-00236
2000077	NUNEMAKER DITCH	CR 32	67	20-00241
2000079	OLIVE TWP DITCH	CR 36	82.1	20-00244
2000081	BAUGO CREEK	CR 30	94.5	20-00250
2000082	BAUGO CREEK	CR 1	77.8	20-00252
2000083	BAUGO CREEK	CR 1	70.8	20-00253
2000084	BAUGO CREEK	CR 38	84.8	20-00254
2000085	BAUGO CREEK	CR 1	75	20-00255
2000086	WISLER DITCH	CR 40	88	20-00257
2000087	BAUGO CREEK	CR 36	88.8	20-00258
2000088	BAUGO CREEK	CR 32	77.5	20-00259
2000089	BAUGO CREEK	CR 130	97	20-00260

Table 1: Bridge Sufficiency Ratings**County Elkhart****County Number 20**

NBI #	Features Intersected	Facility Carried	Sufficiency Rating	County Bridge #
2000092	LITTLE ELKHART RIVER	CR 16	61.2	20-00265
2000094	WISLER DITCH	CR 42	97	20-00268
2000095	FISHER-GORDAN DITCH	CR 1	67.4	20-00269
2000099	WISLER DITCH	CR 3	79.5	20-00276
2000101	BERLIN COURT DITCH	CR 7	96.1	20-00281
2000102	BERLIN COURT DITCH	HARTMAN ST	57.4	20-00282
2000190	BERLIN COURT DITCH	MIRIAM ST	88.5	20-00284
2000104	BERLIN COURT DITCH	CR 11	88.4	20-00286
2000105	WAGNER DITCH	CR 52	89.9	20-00289
2000107	WAGNER DITCH	CR 13	82.9	20-00291
2000108	WAGNER DITCH	CR 56	93	20-00293
2000109	BERLIN COURT DITCH	CR 13	95.9	20-00294
2000110	BERLIN COURT DITCH	CR 15	80.4	20-00295
2000112	DAUSMAN DITCH	CR 46	89.8	20-00297
2000113	TURKEY CREEK	CR 17	83.5	20-00303
2000114	DAUSMAN DITCH	CR 17	97	20-00304
2000115	DAUSMAN DITCH	CR 117	97	20-00307
2000116	DAUSMAN DITCH	CR 19	97	20-00308
2000117	SWOVELAND DITCH	CR 19	91.2	20-00309
2000191	SWOVELAND DITCH	CR 21	67.5	20-00310
2000120	TURKEY CREEK	CR 142	41.4	20-00312
2000121	TURKEY CREEK	CR 46	66.3	20-00314
2000122	TURKEY CREEK	CR 46	69	20-00315
2000123	DAUSMAN DITCH	CR 21	96.9	20-00316
2000124	TURKEY CREEK	CR 21	95	20-00317
2000125	TURKEY CREEK	CR 50	84.3	20-00319
2000126	WHITEHEAD DITCH	CR 23	86	20-00320
2000203	WHITEHEAD DITCH	CR 146	100	20-00321
2000128	KIEFFER DITCH	CR 123	85.9	20-00322

Table 1: Bridge Sufficiency Ratings**County Elkhart****County Number 20**

NBI #	Features Intersected	Facility Carried	Sufficiency Rating	County Bridge #
2000129	KIEFFER DITCH	CR 25	97	20-00323
2000130	HYDRAULIC CANAL	CR 127	79.7	20-00325
2000131	ELKHART RIVER	CR 127	70.2	20-00326
2000133	ELKHART RIVER	CR 142	67.8	20-00332
2000134	BENTON CANAL	CR 142	68.8	20-00333
2000135	HYDRAULIC CANAL	CR 31	82.2	20-00335
2000136	ELKHART RIVER	CR 31	81.9	20-00336
2000137	SOLOMON CREEK	CR 146	97	20-00338
2000138	SOLOMON CREEK	CR 48	97	20-00339
2000139	SOLOMON CREEK	CR 50	78.9	20-00340
2000140	DRY RUN DITCH	CR 146	97	20-00341
2000141	SOLOMON CREEK	CR 52	94.5	20-00342
2000142	ELKHART RIVER	CR 37	81.7	20-00344
2000143	MEYER DITCH	CR 58	60.8	20-00345
2000144	MEYER DITCH	CR 58	89	20-00346
2000145	STONY CREEK	CR 44	93	20-00347
2000146	ELKHART RIVER	CR 43	97	20-00351
2000147	SOLOMON CREEK	E COUNTY LINE RD	90.5	20-00353
2000148	SOLOMON CREEK	CR 43	59	20-00354
2000149	SOLOMON CREEK	CR 33	92.8	20-00357
2000150	DRY RUN	CR 33	90.1	20-00358
2000201	CHRISTIANA CREEK	CASSOPOLIS STREET	79.3	20-00359
2000151	ST JOSEPH RIVER	SHERMAN ST	80.6	20-00360
2000152	CHRISTIANA CREEK	N. MAIN STREET	77.3	20-00361
2000153	ELKHART RIVER	DIVISION ST	77.5	20-00362
2000154	ELKHART RIVER	PRAIRIE ST	79.3	20-00363
2000155	CHRISTIANA CREEK	SIMONTON ST	86.6	20-00365
2000156	ELKHART RIVER	INDIANA AVE	97	20-00366
2000197	ST JOSEPH RIVER	LEXINGTON AVENUE	77.2	20-00367

Table 1: Bridge Sufficiency Ratings**County Elkhart****County Number 20**

NBI #	Features Intersected	Facility Carried	Sufficiency Rating	County Bridge #
2000198	ELKHART RIVER	JACKSON ST	68.5	20-00368
2000200	ST JOSEPH RIVER	QUAIL ISLAND DR	91.6	20-00369
2000157	ELKHART RIVER	MIDDLEBURY ST	84.1	20-00371
2000159	ELKHART RIVER	ELKHART AVE	80.3	20-00374
2000160	YELLOW CREEK	CR 45	78.5	20-00375
2000162	CHRISTIANA CREEK	BEARDSLEY AVE	83.2	20-00380
2000202	ST JOSEPH RIVER	N MAIN STREET	94.4	20-00381
2000164	YELLOW CREEK	HIVELY AVE	93.5	20-00385
2000165	ST JOSEPH RIVER	BRIDGE ST	60.2	20-00387
2000166	SHORELANE CANAL	SHORELANE W ST	96	20-00388
2000167	ROCK RUN CREEK	MONROE ST	80.3	20-00400
2000168	ELKHART RIVER	WILDEN AVE	97.3	20-00401
2000169	ROCK RUN CREEK	INDIANA AVE	68	20-00402
2000170	ELKHART RIVER	INDIANA AVE	47.5	20-00403
2000178	ROCK RUN CREEK	WILDEN AVEN	67.5	20-00404
2000171	ROCK RUN CREEK	FIRST ST	86.6	20-00405
2000172	ROCK RUN CREEK	N FIFTH ST	87.5	20-00406
2000173	ROCK RUN CREEK	COTTAGE AVE	38.4	20-00407
2000174	ELKHART RIVER	LINCOLN AVE	70.6	20-00408
2000175	ELKHART RIVER	CR 38	46	20-00409
2000176	HORN DITCH	CR 36	59.3	20-00410
2000194	ROCK RUN CREEK	MAIN ST	82.2	20-00411
2000209	LEEDY DITCH	CLINTON ST	84.4	20-00412
2000214	HORN DITCH	EISENHOWER DRIVE	99.6	20-00413
2000195	ST JOSEPH RIVER	JOHNSON STREET NB	78.7	20-0383B
2000213	ST JOSEPH RIVER	JOHNSON STREET SB	78.7	20-0383C
001480	ROCK RUN CREEK	EAST LINCOLN AVE	77.2	20-06106 B

172 Total Bridges in County

Table 1: Bridge Sufficiency Ratings

County		Fayette			
County Number		21			
NBI #	Features Intersected	Facility Carried	Sufficiency Rating	County Bridge #	
2100001	LICK Creek	CR 400N	89.9	21-00001	
2100002	WILLIAMS Creek	CR 400N	84.9	21-00002	
2100003	LICK Creek	CR 250W	97	21-00003	
2100004	LICK Creek	CR 200W	91.5	21-00004	
2100005	LICK Creek	CR 500N	62.7	21-00005	
2100006	WILLIAMS Creek	CR 500N	78.5	21-00006	
2100007	Branch of SYMONS Creek	CR 450W	76.9	21-00008	
2100008	SYMONS Creek	CR 350W	96	21-00009	
2100009	SIMPLE Br of SYMONS Cr	CR 350W	47.6	21-00010	
2100011	SIMPLE Br of SYMONS Cr	CR 925N	97	21-00013	
2100094	FALL Creek	CR 250W	61	21-00018	
2100014	LICK Creek	CR 200N	94.4	21-00019	
2100015	LICK Creek	CR 200N	94.4	21-00020	
2100016	Little WILLIAMS Creek	CR 200N	48.6	21-00021	
2100017	WILLIAMS Creek	CR 250N	94	21-00022	
2100018	BRUSHY FK WILLIAMS CR	CR 250N	94.5	21-00023	
2100019	BRUSHY Fk of WILLIAMS Cr	CR 300N	97	21-00024	
2100020	WILLIAMS CREEK	CR 300N	31.7	21-00025	
2100022	LICK Creek	CR 300N	88.2	21-00027	
2100023	LICK Creek	CR 300N	93	21-00028	
2100025	LICK Creek	CR 150W	100	21-00030	
2100026	LICK Creek	ELEPHANT HILL Rd	92	21-00031	
2100027	LITTLE WILLIAMS CREEK	12TH ST	47.2	21-00032	
2100099	FALL Creek	Bird Sanctuary Rd	94.5	21-00033	
2100028	WILLIAMS Creek	CR 75N	95	21-00034	
2100029	FALL Creek	CR 450W	92.5	21-00035	
2100030	WILLIAMS Creek	CR 160W	94.9	21-00036	
2100031	FALL Creek	CR 350W	99	21-00037	
2100032	Little WILLIAMS Creek	CR 100N	98	21-00038	

Table 1: Bridge Sufficiency Ratings**County Fayette****County Number 21**

NBI #	Features Intersected	Facility Carried	Sufficiency Rating	County Bridge #
2100033	WILLIAMS Creek	CR 560W	98	21-00039
2100034	Branch of WILLIAMS Creek	LONGWOOD Rd	88.7	21-00040
2100035	Branch of WILLIAMS Creek	CR 40N	95	21-00041
2100036	WILLIAMS Creek	WILLIAMS RD	94	21-00042
2100086	Branch of WILLIAMS Creek	WILLIAMS RD	33.5	21-00043
2100037	Little WILLIAMS Creek	WILLIAMS RD	83	21-00044
2100038	WILLIAMS Creek	CR 310W	100	21-00045
2100039	Br of N Br GARRISON Cr	COLUMBIA Rd	86.5	21-00046
2100040	N Branch of GARRISON Cr	CR 250S	44.8	21-00047
2100041	N Branch of GARRISON Cr	CR 650S	54.1	21-00048
2100042	N Branch of GARRISON Cr	COLTRAINE HILL Rd	85	21-00049
2100043	S Branch of GARRISON Cr	COLTRAINE HILL Rd	81	21-00050
2100044	N BR GARRISON CR	CR 400S	73.7	21-00051
2100045	N Branch of GARRISON Cr	CR 300S	97	21-00052
2100046	SANES Creek	CR 700W	100	21-00053
2100047	Branch of SANES Creek	CR 600S	82	21-00054
2100048	S Branch of GARRISON Cr	ALLENTOWN Rd	99	21-00055
2100049	SANES Creek	JOHNSON SCHOOL Rd	81.8	21-00056
2100050	S Branch of GARRISON Cr	JAMES Rd	98	21-00057
2100091	GARRISON Creek	TWIN DRY FORKS Rd	61	21-00058
2100052	Branch of BEAR Creek	BIG BEAR Rd	95	21-00059
2100053	BEAR Creek	LITTLE BEAR Rd	59.8	21-00060
2100102	BR VILLAGE CREEK	CR 350E	89.9	21-00061 B
2100055	VILLAGE Creek	CR 350E	70.4	21-00062
2100092	GARRISON Creek	TWIN DRY BRANCH Rd	77	21-00063
2100056	WILSON Creek	CR 425S	94	21-00064
2100057	WHITEWATER RIVER	CR 480S	87.2	21-00065
2100093	WILSON Creek	CR 50W	60	21-00066
2100058	DUCK Creek	CR 750S	94	21-00067

Table 1: Bridge Sufficiency Ratings**County Fayette****County Number 21**

NBI #	Features Intersected	Facility Carried	Sufficiency Rating	County Bridge #
2100098	WILSON Creek	CR 425S	95	21-00068
2100059	BEAR Creek	BIG BEAR Rd	96	21-00069
2100060	BRANCH OF WHITEWATER R	CR 150N	76.7	21-00070
2100061	SIMPSON Creek	CR 200N	96	21-00071
2100063	VILLAGE Creek	CR 450E	95.9	21-00073
2100064	SIMPSON Creek	CR 450E	82.7	21-00074
2100065	SIMPSON Creek	CR 450E	68.9	21-00075
2100066	SIMPSON Creek	CR 450E	87.7	21-00076
2100067	Branch of BUTLERS Creek	CR 350E	77.8	21-00078
2100100	BRANCH OF WHITEWATER R	CR 150E	100	21-00081 B
2100101	VILLAGE CREEK	CR 150E	100	21-00082 B
2100069	VILLAGE Creek	VILLAGE CREEK Rd	100	21-00083
2100088	VILLAGE Creek	CR 200E	94.4	21-00084
2100070	FISHERS Creek	ALQUINA Rd	94.9	21-00085
2100071	VILLAGE Creek	ALQUINA Rd	86.9	21-00086
2100072	SIMPSON Creek	CR 500E	100	21-00087
2100073	SIMPSON Creek	SPRINGERSVILLE Rd	65.9	21-00088
2100074	SIMPSON CREEK	SPRINGERSVILLE RD.	91.5	21-00089
2100075	LICK CREEK	CR 100E	14.6	21-00090
2100076	WHITEWATER RIVER	CR 440N	74.3	21-00091
2100077	NOLANDS Fork	CR 440N	90.1	21-00092
2100078	Branch of SANES Creek	JAMES Rd	82.6	21-00093
2100089	FISHERS CREEK	CR 200E	91.4	21-00094
2100079	CSX RR	CR 400W	94.4	21-00113
2100081	SHAWNEE Creek	CR 700N	81.9	21-00128
2100082	WILSON CREEK	CR 420S	65	21-00130
2100090	WHITEWATER RIVER	VETERANS MEMORIAL	96	21-00145
2100085	LITTLE WILLIAMS CREEK	COUNTRY CLUB RD	61.8	21-00533

86 Total Bridges in County

Table 1: Bridge Sufficiency Ratings

County	Flyod			
County Number	22			
NBI #	Features Intersected	Facility Carried	Sufficiency Rating	County Bridge #
2200001	BANNAMON Creek	SCOTTSVILLE Rd	93	22-00001
2200002	BANNAMON Creek	HANKA Rd	89.9	22-00002
2200003	THOMPSON CREEK	CHAPEL HILL	49.5	22-00003
2200004	MILLER Br of JERSEY PK B	MILLER Rd	98	22-00004
2200005	JERSEY PARK Creek	ARTHUR COFFMAN Rd	86.9	22-00005
2200006	JERSEY PARK Creek	BORDEN Rd	98.7	22-00006
2200007	Little INDIAN Creek	SCTSVILLE-NAVILLE.	87.9	22-00007
2200008	Branch of BIG INDIAN Cr	ATKINS Rd	38.8	22-00009
2200009	BIG INDIAN Creek	BALMER-FENWICK Rd	99.9	22-00010
2200010	BIG INDIAN Creek	BETHEL-FREIBERGER	98.9	22-00011
2200011	Little INDIAN Creek	BANET Rd	98.8	22-00012
2200012	BIG INDIAN CREEK	BANET RD	83.9	22-00013
2200013	Little INDIAN Creek	NAVILLETON Rd	93.2	22-00014
2200014	RICHLAND CREEK	G'TOWN-GREENVILLE	98.5	22-00015
2200015	BIG INDIAN Creek	STILLER Rd	95.9	22-00016
2200016	Branch Little INDIAN Cr	FEATHERINGILL Rd	94.4	22-00017
2200106	BUCK CREEK	BUCK CREEK RD	97.3	22-00018 B
2200018	BIG INDIAN Creek	NAVILLETON Rd	94.1	22-00019
2200019	YELLOW FORK	OLD VINCENNES RD	98.7	22-00020
2200020	Little INDIAN Creek	JOHN PECTOL Rd	97.2	22-00021
2200021	BIG INDIAN Creek	HAMBY Rd	93.3	22-00022
2200108	BIG INDIAN CREEK	JOHN PECTOL RD	89.3	22-00023 B
2200023	RICHLAND CREEK	G'TOWN-GREENVILLE	78.9	22-00024
2200024	RICHLAND CREEK	BAKER ROAD	91.9	22-00025
2200025	RICHLAND CREEK	G'TOWN-GREENVILLE	97.8	22-00026
2200026	BIG INDIAN Creek	G'TOWN-GREENVILLE	81.7	22-00027
2200027	RICHLAND CREEK	G'TOWN-GREENVILLE	76.4	22-00028
2200028	Little INDIAN Creek	EDWARDSVIL.-GALEN/	99.6	22-00029
2200030	Little INDIAN Creek	N LUTHER Rd	62.9	22-00031

Table 1: Bridge Sufficiency Ratings

County	Flyod			
County Number	22			
NBI #	Features Intersected	Facility Carried	Sufficiency Rating	County Bridge #
2200088	Little INDIAN Creek	REASOR Rd	92.5	22-00032
2200032	GEORGETOWN Creek	MALINEE-OTT Rd	93.4	22-00033
2200034	GEORGETOWN Creek	G'TOWN-LANESVILLE	83.6	22-00035
2200090	GEORGETOWN CREEK	WISSMAN RD	78.9	22-00036 B
2200036	GEORGETOWN Creek	WALTS RD	91.9	22-00037
2200037	GEORGETOWN Creek	BAYLOR-WISSMAN Rd	69.6	22-00038
2200038	Little INDIAN Creek	MOSER KNOB	83.9	22-00039
2200039	BIG INDIAN Creek	SCOTTSVILLE Rd	90.9	22-00040
2200040	Little INDIAN Creek	ST MARY'S Rd	79.6	22-00041
2200041	Little INDIAN Creek	SPICKERT KNOB Rd	94.6	22-00042
2200042	LITTLE INDIAN CREEK	SCOTTSVILLE RD	63.2	22-00043
2200043	Little INDIAN Creek	ST MARY'S Rd	72	22-00044
2200044	UPHILL Run	PAYNE/KOEHLER Rd	77	22-00045
2200045	Little INDIAN Creek	PAOLI Pike	81.5	22-00046
2200046	Little INDIAN Creek	DUFFY Rd	96.2	22-00047
2200049	SLATE Run Creek	KLERNER Ln	98.9	22-00050
2200050	SILVER Creek	BLACKISTON MILL Rd	57.4	22-00051
2200051	LEWIS Br of JACOABS Cr	CHAPEL Ln	76.2	22-00055
2200052	Middle Creek	HIGHWATER Rd	84.7	22-00057
2200053	FRENCH Creek	BUDD Rd	91.5	22-00058
2200107	BRANCH OF JERSEY PARK CR	BORDEN ROAD	94.3	22-00060 B
2200055	KNOB Creek	BUDD Rd	92.2	22-00061
2200056	Middle Creek	Old RIVER Rd	94.3	22-00062
2200057	KNOB Creek	FIVE MILE Ln	71.4	22-00063
2200058	KNOB Creek	SEVEN MILE Ln	90.4	22-00064
2200059	KNOB Creek	DAILY Rd	91.4	22-00065
2200087	Little INDIAN Creek	RIDGEVIEW Dr	49.9	22-00066
2200086	SILVER Creek	SPRING St	80.4	22-00070
2200060	FRENCH Creek	TWO MILE Ln	80.5	22-00071

Table 1: Bridge Sufficiency Ratings

County	Flyod			
County Number	22			
NBI #	Features Intersected	Facility Carried	Sufficiency Rating	County Bridge #
2200061	Branch Little INDIAN Cr	EVANS-JACOBI Rd	96.9	22-00072
2200062	RICHLAND CREEK	CROWDER RD	92.1	22-00073
2200063	FRENCH Creek	TWO MILE Ln	98.8	22-00076
2200065	BR LITTLE INDIAN CR	JOHN PECTOL RD	96.9	22-00081
2200067	CORN Creek	BRADFORD Rd	65.5	22-00085
2200068	BANNAMON Creek	MARY NAVILE Rd	66.5	22-00087
2200069	MILLER Br of JERSEY PK B	BORDEN Rd	76.3	22-00088
2200070	CAMPBELL Br JERSEY PK Cr	CHAPEL HILL Rd	98.9	22-00089
2200071	KNOB Creek	GAP HOLLOW Rd	99.9	22-00091
2200072	EISEMAN Creek	BUDD Rd	93.4	22-00093
2200073	AL'S CREEK	E MCCARTHY KNOB R	71.9	22-00094
2200096	Fall Run	Beechwood Ave	95.7	22-00096
2200101	BRANCH ELK RUN	OLD SR 111	95.2	22-00101
2200102	JACOBS CREEK	SR 311	90.2	22-00102
2200103	Bald Knob Creek	ASHBURY DRIVE	91.5	22-00103
2200074	FALLING Run Creek	BINFORD PARK St	76.8	22-00501
2200075	FALLING Run Creek	FLOYD St	76.8	22-00502
2200105	FALLING RUN CREEK	DAISY LN	80.3	22-00503 B
2200077	FALLING Run Creek	SPRING HILL Rd	70.7	22-00504
2200078	FALLING RUN CREEK	SCRIBNER DR	78.8	22-00505
2200079	FALLING RUN CREEK	PAMELA DR	62.9	22-00506
2200080	Middle Creek	WILLIAM LN	80.5	22-00507
2200081	FALLING Run Creek	GRAYBROOK Ln	95.7	22-00508
2200082	FALLING RUN CREEK	PEARL ST	78.2	22-00509
2200089	BLACKISTON RUN	CHARLESTOWN RD	80.5	22-00510
2200083	TRINITY Run	DAISY Ln	82.3	22-00511
2200084	TRINITY RUN	GREEN VALLEY RD	82.2	22-00512
2200085	FALLING RUN CREEK	STATE ST	93.9	22-00513
2200104	Falling Run Creek	COUNTRY CLUB DR	97.9	22-00514

Table 1: Bridge Sufficiency Ratings

County **Flyod**

County Number **22**

NBI # Features Intersected Facility Carried Sufficiency Rating County Bridge #

87 Total Bridges in County

Table 1: Bridge Sufficiency Ratings

County	Fountain			
County Number	23			
NBI #	Features Intersected	Facility Carried	Sufficiency Rating	County Bridge #
2300001	PRAIRIE Creek	CR 600W	73.7	23-00002
2300002	BRANCH COAL CREEK	CR 620W	46.9	23-00004
2300003	COAL Creek	CR 800S	30.2	23-00005
2300004	Branch of COAL Creek	CR 650W	32.7	23-00006
2300005	COAL CREEK	CR 1000S	91.9	23-00007
2300006	PRAIRIE Creek	CR 700S	65.9	23-00008
2300007	MILL CREEK	CR 800S	47.4	23-00009
2300008	MILL Creek	WASHINGTON St	46.2	23-00010
2300009	MILL Creek	CR 70W	73.7	23-00011
2300010	Branch of MILL Creek	CR 170W	86	23-00012
2300011	Branch of MILL Creek	CR 170W	86	23-00013
2300012	MILL Creek	CR 170W	58.2	23-00014
2300013	PRAIRIE Creek	CR 170W	91.5	23-00015
2300014	PRAIRIE Creek	CR 170W	91.5	23-00016
2300015	PRAIRIE Creek	CR 170W	91.5	23-00017
2300016	MILL Creek	CR 310W	76.9	23-00018
2300017	MILL Creek	CR 280W	94.5	23-00019
2300018	PRAIRIE Creek	CR 280W	23.1	23-00020
2300019	W FK RUSH CREEK	CR 1200S	28.8	23-00021
2300021	MILL Creek	CR 300W	47	23-00023
2300022	Branch of PRAIRIE Creek	CR 200E	75.9	23-00024
2300023	BUFFALO Creek	CR 1160S	57.2	23-00025
2300024	MILL Creek	CR 800S	63.2	23-00026
2300025	BRANCH MILL CREEK	CR 900S	64.5	23-00027
2300026	BUFFALO CREEK	CR 1000S	67	23-00028
2300027	Branch of BUFFALO Creek	CR 350E	57.2	23-00030
2300028	SUGAR MILL Creek	CR 1160S	91.9	23-00031
2300029	SUGAR MILL Creek	CR 900E	82.9	23-00035
2300030	Branch of SUGAR MILL Cr	CR 800S	96	23-00037

Table 1: Bridge Sufficiency Ratings

County	Fountain			
County Number	23			
NBI #	Features Intersected	Facility Carried	Sufficiency Rating	County Bridge #
2300032	SUGAR MILL Creek	CR 900S	43.6	23-00039
2300034	STILLWATER CREEK	CR 900S	86	23-00041
2300035	WOLF Creek	CR 1200S	86	23-00042
2300036	SUGAR MILL Creek	LUTHERAN CHURCH R	96.9	23-00043
2300037	STILLWATER CREEK	CR 750E	29.5	23-00044
2300038	BRANCH STILLWATER CREEK	CR 750E	88	23-00045
2300039	STILLWATER CREEK	LUTHERAN CHURCH R	63.2	23-00046
2300040	E Fork of COAL Creek	CR 900E	91.3	23-00049
2300041	Branch of E Fork COAL Cr	CR 300S	95.9	23-00050
2300042	Branch of E Fork COAL Cr	CR 875E	36.9	23-00051
2300043	Branch of E Fork COAL Cr	CR 900E	82	23-00052
2300044	E Fork of COAL Creek	CR 600E	75	23-00053
2300045	E Fork of COAL Creek	CR 700E	51.5	23-00054
2300046	Branch of E Fork COAL Cr	CR 250S	57.7	23-00057
2300047	BRANCH E FORK COAL CR	CR 400S	67.7	23-00058
2300048	Branch of E Fork COAL Cr	CR 300S	94.4	23-00059
2300049	Branch of E Fork COAL Cr	CR 300S	81.7	23-00060
2300050	E Fork of COAL Creek	CR 270E	45.9	23-00062
2300051	E Fork of COAL Creek	ROCKFIELD CEM Rd	94.5	23-00063
2300054	COAL Creek	STATE St	29.4	23-00066
2300055	Branch of COAL Creek	CR 50E	85	23-00067
2300056	COAL Creek	TRESTLE Rd	81.5	23-00068
2300057	GRAHAM Creek	DIXIE BEE Hwy	84.2	23-00069
2300058	GRAHAM CREEK	CR 200S	75.7	23-00070
2300059	MUD CREEK	CR 200S	20.1	23-00071
2300061	Branch of COAL Creek	CR 200S	78.7	23-00073
2300062	PRAIRIE Creek	CR 70W	96	23-00074
2300063	GRAHAM Creek	CR 470W	91.4	23-00077
2300064	GRAHAM Creek	CR 480W	79.9	23-00078

Table 1: Bridge Sufficiency Ratings

County	Fountain			
County Number	23			
NBI #	Features Intersected	Facility Carried	Sufficiency Rating	County Bridge #
2300065	COAL Creek	CADE HOLLOW Rd	90.4	23-00079
2300066	TURKEY Run	CR 900E	96	23-00083
2300067	MUD Run	CR 200N	63.5	23-00084
2300068	TURKEY Run	CR 800E	22.4	23-00085
2300069	TURKEY Run	CR 700E	91.5	23-00086
2300070	North Fork of COAL Creek	CR 700E	90.5	23-00087
2300071	North Fork of COAL Creek	CR 750E	37.5	23-00088
2300072	TURKEY Run	CR 300N	74.3	23-00093
2300073	DRY Run	CR 500E	64.7	23-00095
2300074	TURKEY Run	CR 500E	48	23-00096
2300075	North Fork of COAL Creek	CR 500E	23.7	23-00097
2300076	North Fork of COAL Creek	CR 400E	84	23-00098
2300077	TURKEY Run	CR 400E	91.5	23-00099
2300078	DRY Run	CR 350E	96	23-00101
2300079	DRY Run	CR 150N	89	23-00102
2300080	TURKEY Run	CR 200E	73.9	23-00103
2300162	North Fork of COAL Creek	CR 200E	72.9	23-00104
2300082	LITTLE SHAWNEE CREEK	CR 200E	24.7	23-00105
2300083	TURKEY Run	CR 400N	80.5	23-00106
2300084	North Fork of COAL Creek	CR 400N	84.2	23-00107
2300085	TURKEY Run	CR 325E	17.2	23-00108
2300086	TURKEY Run	CR 350E	66	23-00109
2300087	DRY Run	CR 425E	26.5	23-00110
2300088	COAL Creek	CR 30E	14.4	23-00113
2300089	GRAHAM Creek	DIVISION Rd	41.1	23-00115
2300090	GRAHAM CREEK	CR 100N	84.5	23-00116
2300091	GRAHAM Creek	CR 400W	74.1	23-00117
2300092	GRAHAM Creek	CR 150N	74	23-00118
2300093	COAL CREEK	CR 300N	97	23-00119

Table 1: Bridge Sufficiency Ratings

County	Fountain				
County Number	23				
NBI #	Features Intersected	Facility Carried	Sufficiency Rating	County Bridge #	
2300094	MUD Run	CR 380N	88.9	23-00120	
2300095	BEAR Creek	CR 450N	80.7	23-00121	
2300096	RATTLESNAKE Creek	CR 450N	35.4	23-00122	
2300097	Branch of GRAHAM Creek	CR 400W	78.6	23-00123	
2300098	MALLORY Branch	PORTLAND ARCH Rd	83.3	23-00124	
2300099	MALLORY Branch	CR 670W	26.8	23-00126	
2300100	MUD Run	SAND HILL Rd	96	23-00128	
2300101	MALLORY Branch	CR 150N	89	23-00129	
2300102	CONRAIL Creek	CR 730W	89	23-00130	
2300103	COAL Creek	CR 100N	46.6	23-00131	
2300104	BEAR Creek	CR 400W	84.7	23-00132	
2300107	Little SHAWNEE Creek	CR 350E	91.5	23-00137	
2300108	Little SHAWNEE Creek	CR 650N	28.6	23-00138	
2300109	BIG SHAWNEE Creek	CR 800N	19.5	23-00139	
2300110	BIG SHAWNEE Creek	CR 140E	74	23-00140	
2300111	BIG SHAWNEE Creek	CR 425E	82.7	23-00141	
2300112	BIG SHAWNEE CREEK	CR 230E	27.1	23-00142	
2300113	BIG SHAWNEE Creek	CR 300E	31.4	23-00143	
2300114	KELL Ditch	CR 250E	91.5	23-00144	
2300115	Little SHAWNEE Creek	CR 780N	67.2	23-00147	
2300116	OPOSSUM HOLLOW	CR 600E	25	23-00149	
2300117	OPOSSUM HOLLOW	RIVERSIDE Rd	25.4	23-00150	
2300118	OPOSSUM HOLLOW	CR 1300N	54.3	23-00151	
2300119	BIG SHAWNEE Creek	CR 870E	73.9	23-00152	
2300121	TURKEY Run	CR 1400N	99.9	23-00156	
2300122	TURKEY RUN	CR 1420N	81.7	23-00157	
2300123	GRINDSTONE Creek	CR 1460N	81.7	23-00158	
2300150	Branch of COAL Creek	OLD US 41	97	23-00165	
2300157	DRY RUN	OLD US 41	90.8	23-00169	

Table 1: Bridge Sufficiency Ratings

County	Fountain			
County Number	23			
NBI #	Features Intersected	Facility Carried	Sufficiency Rating	County Bridge #
2300163	WOLF CREEK	ZACHMIRE ROAD	82.9	23-00175 B
2300125	WOLF CREEK	CR 530E	66.8	23-00176
2300126	Branch of SUGAR MILL Cr	SCHOOL HOUSE Rd	85	23-00177
2300130	BIG SHAWNEE Creek	CR 70W	85.9	23-00196
2300131	COAL Creek	CR 30E	73.8	23-00202
2300133	COAL Creek	CR 600W	77.7	23-00204
2300134	BRANCH DRY RUN	CR 250E	32.4	23-00205
2300135	SUGAR MILL Creek	CR 800S	34.7	23-00206
2300137	DRY Run	CR 675E	53.6	23-00208
2300139	PRAIRIE Creek	CR 350W	79.4	23-00210
2300140	SUGAR MILL CREEK	WEAVER RD	30.8	23-00211
2300141	CONRAIL CREEK, TRAIL	11TH ST	88.1	23-00242
2300142	RAVINE PARK CREEK	CANADA STREET	86.3	23-00243
2300143	Little SHAWNEE Creek	CR 775E	70.9	23-00244
2300144	KELL Ditch	CR 475E	65.9	23-00245
2300145	Branch of WABASH River	RIVER Rd	79.7	23-00246
2300146	WALLACE Ditch	CR 870E	49.5	23-00247
2300151	Branch of DRY Run	CR 320E	66.8	23-00250
2300152	E FORK COAL CREEK	CR 350E	76.4	23-00251
2300154	MUD Run	PORTLAND ARCH Rd	90.7	23-00252
2300155	MUD Run	CR 250N	86	23-00253
2300156	BRANCH STILLWATER CREEK	CR 800E	86	23-00254
2300160	Branch of GRAHAM CREEK	CR 100N	78.5	23-00255
2300158	PRAIRIE Creek	CR 670S	23	23-00256
2300159	PANTHER Creek	CR 1180S	86	23-00257
2300161	Trib to WABASH River	RIVER Rd	79.7	23-00258
2300164	TRIBUTARY OF TURKEY RUN	CR 300N	87.4	23-00259

143 Total Bridges in County

Table 1: Bridge Sufficiency Ratings**County Franklin****County Number 24**

NBI #	Features Intersected	Facility Carried	Sufficiency Rating	County Bridge #
2400001	Little SALT Creek	Reibolt Rd	72	24-00001
2400002	Little SALT Creek	Sanes Creek Rd	53	24-00002
2400123	S Fork Little Salt Creek	Rickman Rd	48.9	24-00003
2400100	S Fork Little Salt Creek	Buena Vista Rd	55.8	24-00004
2400003	S Fork Little Salt Creek	CHAPEL Rd	68.7	24-00005
2400004	Bull Fork Salt Creek	Stipps Hill Rd	86.8	24-00006
2400104	SANES Creek	Teehill Rd	42.8	24-00008
2400138	DUCK CREEK	DUCK CREEK RD	92.5	24-00010 B
2400103	Little DUCK Creek	L Duck Creek Rd	40.4	24-00011
2400005	Little SANES Creek	OLD US 52	61.3	24-00012
2400006	Little SANES Creek	OLD US 52	90.9	24-00013
2400131	Little SANES Creek	Vanatta Rd	82.6	24-00014
2400007	DUCK Creek	Duck Creek Rd	66.7	24-00015
2400009	W FORK WHITEWATER RIVER	LAUREL RD	96.5	24-00017
2400010	DUCK Creek	Canal St	59.2	24-00018
2400011	Little SALT Creek	CHAPEL Rd	56.5	24-00020
2400012	WHITEWATER CANAL	SILVER CREEK RD	53.1	24-00021
2400013	DUCK Creek	Stone Church Rd	84.5	24-00022
2400124	Branch of DUCK Creek	Stone Church Rd	63.8	24-00023
2400014	FRANKLIN Creek	Fox Run Rd	99.9	24-00026
2400016	TEMPLETON Creek	Bath Rd	97.5	24-00027
2400110	TEMPLETON Creek	Fairfield Rd	85.9	24-00028
2400017	Bull Fork Salt Creek	Buena Rd	41.7	24-00031
2400018	SALT Creek	Hamburg Rd	74.7	24-00033
2400019	Harvey Branch Salt Creek	Harvey Branch Rd	74.9	24-00034
2400020	Brown Branch Salt Creek	Harvey Branch Rd	56.7	24-00035
2400021	SALT Creek	Bull Fork Rd	92.4	24-00036
2400022	S FORK LITTLE SALT CREEK	STIPPS HILL RD	92.9	24-00037
2400024	PIPE Creek	PIPE CREEK RD	69.8	24-00039

Table 1: Bridge Sufficiency Ratings**County Franklin****County Number 24**

NBI #	Features Intersected	Facility Carried	Sufficiency Rating	County Bridge #
2400118	Walnut Fork	Walnut Fork Rd	94.3	24-00040
2400025	SNAIL Creek	Snail Creek Rd	43.4	24-00041
2400026	SNAIL Creek	Snail Creek Rd	30.3	24-00042
2400027	SNAIL Creek	Snail Creek Rd	88.9	24-00043
2400028	SNAIL Creek	Snail Creek Rd	57.7	24-00044
2400029	SNAIL Creek	Snail Creek Rd	29.2	24-00045
2400030	PIPE Creek	Silver Creek Rd	17.6	24-00046
2400031	Trace Branch Pipe Creek	PIPE CREEK RD	96.9	24-00047
2400032	PIPE Creek	PIPE CREEK RD	74.4	24-00048
2400033	SNAIL Creek	Levee Rd	43.5	24-00049
2400035	BRANCH OF WHITEWATER R	OXFORD PIKE	56	24-00051
2400036	BR W FK WHITEWATER RIVER	OXFORD PIKE	45.4	24-00052
2400125	McCartys Run	Castle Rd	94.5	24-00054
2400037	WHITEWATER RIVER	BLUE CREEK RD	93.8	24-00055
2400038	WHITEWATER R, RR	ST MARYS RD	78.3	24-00056
2400039	McCartys Run	St Marys Rd	50.6	24-00057
2400040	WOLF Creek	Blue Creek Rd	88.9	24-00058
2400041	BLUE CREEK	HIGHLAND CENTER RC	72.3	24-00059
2400042	BIG Cedar Creek	RILEY Rd	95.1	24-00060
2400043	BIG Cedar Creek	Big Cedar Rd N	30.1	24-00061
2400044	DRY FK WHITEWATER RIVER	MERRIL RD	33.9	24-00062
2400046	BIG Cedar Creek	Urban Rd	44.6	24-00067
2400047	DRY FK WHITEWATER RIVER	DICKSON RD	99	24-00068
2400048	Little Laughery Creek	Pocket Rd	39.3	24-00069
2400049	Walnut Fk Laughery Creek	Pocket Rd	66.4	24-00070
2400119	Walnut Fk Laughery Creek	Last Rd	47.1	24-00072
2400050	SALT CREEK	ENOCHSBURG RD	55.5	24-00073
2400120	Clear Fork	FIVE POINT Rd	96.9	24-00074
2400051	Clear Fork Pipe Creek	Saw Mill Rd	57.2	24-00075

Table 1: Bridge Sufficiency Ratings**County Franklin****County Number 24**

NBI #	Features Intersected	Facility Carried	Sufficiency Rating	County Bridge #
2400121	Unnamed Creek	CONSERVATION CL Rd	74.4	24-00076
2400052	CLEAR FORK PIPE CREEK	ST MARY'S RD	75.9	24-00077
2400053	Harvey Branch Salt Creek	Harvey Branch Rd	55.7	24-00078
2400054	Little Laughery Creek	Indian Underpass	91.3	24-00080
2400055	PIPE Creek	St Marys Rd	84.2	24-00081
2400056	Russell Br Pipe Creek	PIPE CREEK RD	60.1	24-00082
2400122	Sours Run	Johnson Fork Rd	92.9	24-00083
2400057	BLUE CREEK	BLUE CREEK RD	85.4	24-00084
2400058	Branch of Blue Creek	Blue Creek Rd	97.1	24-00085
2400116	Russell Branch	RUSSELL RD	85.8	24-00086
2400117	Russell Branch	RUSSELL RD	85.8	24-00087
2400059	East Fork Blue Creek	St Peters Rd	48.5	24-00088
2400060	East Fork Blue Creek	Highland Center Rd	61.4	24-00089
2400061	Ramsey Creek	Campground Rd	40.1	24-00090
2400062	BLUE CREEK	BLUE CREEK RD	79.3	24-00091
2400063	Neukam Branch Blue Creek	Blue Creek Rd	58.9	24-00092
2400064	BLUE CREEK	BLUE CREEK RD	64.9	24-00093
2400134	E FORK BLUE CREEK	BLUE CREEK RD	99.6	24-00094
2400066	Branch of Big Cedar Cr	Big Cedar Rd	95	24-00095
2400106	Branch of Elkhorn Creek	Elkhorn Rd	99.9	24-00096
2400067	BIG Cedar Creek	Possum Rd	92.9	24-00097
2400068	JOHNSON FORK WHITEWATER	JOHNSON FORK RD	96.9	24-00098
2400069	JOHNSON FORK WHITEWATER	JOHNSON FORK RD	95.4	24-00099
2400071	JOHNSON FORK WHITEWATER	NEW TRENTON RD	64.7	24-00101
2400072	JOHNSON FORK WHITEWATER	SNOWHILL RD	44.3	24-00102
2400139	SATER RUN OF DRYFORK	DREWERSBURG RD	100	24-00103 B
2400074	Sours Run of DryFork	Drewersburg Rd	91.4	24-00104
2400075	JOHNSON FORK WHITEWATER	JOHNSON FORK RD	85.7	24-00105
2400076	WHITEWATER RIVER	ST PETERS RD	98.5	24-00106

Table 1: Bridge Sufficiency Ratings**County Franklin****County Number 24**

NBI #	Features Intersected	Facility Carried	Sufficiency Rating	County Bridge #
2400132	SALT CREEK	RAIL FENCE RD	100	24-00110
2400133	HARVEY BRANCH	RAIL FENCE RD	100	24-00111
2400135	Branch Little Laughery	Huntersville Rd	98.9	24-00116
2400137	LITTLE LAUGHERY CREEK	COLUMBUS AVE	98.9	24-00117 B
2400078	Branch of Pipe Creek	Sunman Rd	76.2	24-00124
2400080	Sours Run of DryFork	SPARKS Rd	40.9	24-00131
2400136	BRANCH OF WHITEWATER R	GRAF RD	84.3	24-00135 B
2400082	Little DUCK Creek	L Duck Creek Rd	72.7	24-00136
2400083	Clear Fork Pipe Creek	Tony Rd	91.4	24-00137
2400084	WOLF Creek	WOLF CREEK RD	49.8	24-00139
2400087	MARLIN BRANCH SALT CREEK	HARVEY BRANCH RD	98	24-00141
2400089	DUCK Creek	Duck Creek Rd	68.9	24-00143
2400090	Brookville Lake Causeway	Fairfield Rd	74.8	24-00144
2400091	SANES Creek	Sanes Creek Rd	80.4	24-00145
2400092	Little Cedar Creek	L Cedar Creek Rd	82.8	24-00155
2400093	Little Cedar Creek	L Cedar Creek Rd	61.9	24-00156
2400095	Little Cedar Creek	L Cedar Creek Rd	71.1	24-00157
2400114	YELLOW BANK CREEK	YELLOW BANK CRK RI	99.8	24-00159
2400096	YELLOW BANK CREEK	YELLOW BANK CRK RI	80.3	24-00160
2400097	HARVEY BRANCH	PEARL ST	80.2	24-00161
2400098	Harvey Branch	WATER ST	66	24-00162
2400099	Harvey Branch	WATER ST	54.7	24-00163
2400094	Harvey Branch	Vine St	96	24-00164
2400108	DEER Creek	PIPE CREEK RD	89.4	24-00165
2400109	Branch of Blue Creek	Monroe Rd	72.8	24-00166
2400111	Br Little Laughery Cr	Vote Rd	91.5	24-00167
2400126	SALT Creek	Stockpile Rd	55	24-00168
2400115	Harvey Branch	Hamburg Rd	100	24-00169
2400128	Walnut Fork	Mid Rd	100	24-00170

Table 1: Bridge Sufficiency Ratings

County Franklin

County Number 24

NBI #	Features Intersected	Facility Carried	Sufficiency Rating	County Bridge #
2400129	WOLF Creek	St Marys Rd	97.9	24-00171
2400130	BR JOHNSON FK WHITEWATER	JOHNSON FORK RD	99.8	24-00172

118 Total Bridges in County

Table 1: Bridge Sufficiency Ratings**County** **Fulton****County Number** **25**

NBI #	Features Intersected	Facility Carried	Sufficiency Rating	County Bridge #
2500001	TIPPECANOE RIVER	CR 750 WEST	99.9	25-00002
2500002	COLLINS DITCH	CR 600 WEST	97	25-00006
2500003	TIPPECANOE RIVER	OLD SR 17	91.5	25-00007
2500011	TIPPECANOE RIVER	CR 200 WEST	86.9	25-00021
2500012	TIPPECANOE RIVER	CR 375 WEST	91.5	25-00023
2500013	EDDY CREEK	CR 475 NORTH	93	25-00024
2500014	MUD CREEK	OLSON ROAD	92.9	25-00027
2500015	TIPPECANOE RIVER	CR 350 EAST	88.3	25-00032
2500016	TIPPECANOE RIVER	CR 525E	89.9	25-00033
2500018	REISTER DITCH	CR 440E	91.1	25-00038
2500019	REISTER DITCH	CR 375E	81.9	25-00040
2500020	CHIPPEWANUCK CREEK	CR 250 NORTH	85	25-00043
2500044	CHIPPEWANUCK CREEK	CR 300 NORTH	100	25-00044 B
2500022	BRYANT-LEININGER DITCH	CR 600 EAST	49.5	25-00045
2500023	CHIPPEWANUCK CREEK	CR 450 EAST	94.1	25-00046
2500025	TIPPECANOE RIVER	MICHIGAN ROAD	90.9	25-00050
2500026	BIG YELLOW CREEK	CR 775E	95	25-00057
2500027	LITTLE YELLOW CREEK	CR 700N	91	25-00058
2500028	BIG YELLOW CREEK	CR 700E	80.5	25-00059
2500029	BIG YELLOW CREEK	CR 775N	96	25-00060
2500030	CHIPPEWANUCK CREEK	DIVISION ROAD	96	25-00065
2500031	CHIPPEWANUCK CREEK	CR 650 EAST	86.5	25-00066
2500032	CHIPPEWANUCK CREEK	CR 700 EAST	96	25-00079
2500033	RAIN CREEK	CR 350 SOUTH	97	25-00080
2500034	RAIN CREEK	CR 700 EAST	96	25-00081
2500036	CHIPPEWANUCK CREEK	FORT WAYNE ROAD	94.5	25-00086
2500087	RAIN CREEK	CR 250 S	100	25-00088 B
2500038	MILL CREEK	MICHIGAN ROAD	89.5	25-00091
2500040	NYONA LAKE	CR 650 SOUTH	88.2	25-00093

Table 1: Bridge Sufficiency Ratings

County **Fulton**

County Number **25**

NBI #	Features Intersected	Facility Carried	Sufficiency Rating	County Bridge #
2500041	MUD CREEK	CR 250 EAST	85	25-00094
2500042	MUD CREEK	CR 600 SOUTH	97	25-00099
2500046	MUD CREEK	CR 200W	100	25-00105
2500047	MUD CREEK	CR 400S	74.5	25-00106
2500048	MUD CREEK	CR 100S	91.5	25-00115
2500049	MUD CREEK	CR 100N	100	25-00118
2500050	MUD CREEK	CR 300W	97.1	25-00120
2500051	MUD CREEK	CR 325S	97	25-00126
2500052	MUD CREEK	CR 200S	75	25-00131
2500053	COLLINS DITCH	CR 100N	97	25-00134
2500059	MILL CREEK	CR 600S	97	25-00153
2500060	MILL CREEK	CR 350 WEST	97	25-00154
2500061	MILL CREEK	CR 500W	96	25-00156
2500063	MUD CREEK	CR 100W	97	25-00158
2500064	MILL CREEK	CR 400 WEST	82.9	25-00159
2500065	GRASSY CREEK	CR 800W	56.5	25-00161
2500066	MILL CREEK	CR 800W	84	25-00163
2500067	GRASSY CREEK	CR 1100W	96	25-00167
2500068	MILL CREEK	CR 1100W	84	25-00168
2500070	MILL CREEK	CR 1000W	81	25-00170
2500071	GRASSY CREEK	CR 1000W	63	25-00172
2500085	MUD CREEK	CR 400W	96	25-00175
2500074	MILL CREEK	CR 500S	97	25-00176
2500081	MILL CREEK	INDIANA AVENUE	73.6	25-00501
2500082	MILL CREEK	4TH STREET	96.9	25-00502
2500083	MUD CREEK	CR 200 NORTH	61.9	25-00503
2500084	MUD CREEK	CR 250 NORTH	92.8	25-00504
2500086	GRAHAM DITCH	CR 400 EAST	89.8	25-00505

57 Total Bridges in County

Table 1: Bridge Sufficiency Ratings**County Gibson****County Number 26**

NBI #	Features Intersected	Facility Carried	Sufficiency Rating	County Bridge #
2600001	ROBB CREEK	SHERMAN RD	99	26-00001
2600002	ROBB CREEK	CUNNINGHAM RD	92	26-00002
2600004	YELLOW CREEK	CR 450N	58.7	26-00004
2600005	DITCH OF PATOKA RIVER	F. KNOWLES RD	74	26-00006
2600006	HULL DITCH	CR 450W	93	26-00007
2600007	PATOKA RIVER	PARKER RD	91.3	26-00009
2600009	MCCARTY DITCH	BLAIR RD	35	26-00016
2600342	MCCARTY DITCH	CR 500W	100	26-00017 B
2600012	MCCARTY DITCH	CHERRY GR RD	61.1	26-00019
2600013	HULL DITCH	SMITH RD	86.4	26-00021
2600014	HULL DITCH	BINGHAM RD	35.9	26-00022
2600015	PATOKA RIVER	CR 395W	94.9	26-00023
2600016	DITCH OF PATOKA RIVER	D. STORMONT RD	28.4	26-00024
2600017	OLD MCCARTY DITCH	BURKETT RD	76	26-00025
2600346	BLAIR DITCH	BURKETT RD	95	26-00026 B
2600019	SCOTT DITCH	BURKETT RD	74	26-00027
2600020	EMERSON DITCH	BURKETT RD	60.7	26-00028
2600351	HIGGINBOTHAM DITCH	J.D. THOMPSON RD	91.5	26-00029 B
2600353	BARREN CREEK	CR 850W	91.5	26-00030 B
2600023	HIGGENBOTHAM DITCH	THOMPSON RD	67.5	26-00032
2600024	TRIBUTARY OF BLACK RIVER	CEDAR GROVE RD	86.1	26-00033
2600025	LOEFLER DITCH	BENSON RD	65.9	26-00035
2600026	SCOTT DITCH	JOHNSON RD	96	26-00037
2600347	HIGGENBOTHAM DITCH	S COUNTY LINE RD	97	26-00045 B
2600033	BIG BAYOU	BARNES RD	17	26-00047
2600036	BROWN DITCH	J. STEPHENSON RD	62.5	26-00052
2600039	COFFEE BAYOU	CR 1150W	79.1	26-00056
2600040	TRIPPET DITCH	N. HITCH RD	78	26-00064
2600041	INDIAN CREEK	CR 550E	85.5	26-00065

Table 1: Bridge Sufficiency Ratings**County Gibson****County Number 26**

NBI #	Features Intersected	Facility Carried	Sufficiency Rating	County Bridge #
2600042	INDIAN CREEK	MARK FORD RD	85.9	26-00066
2600043	INDIAN CREEK	CARITHERS RD	78.4	26-00067
2600336	NEW PAKOTA RIVER	CR 350E	100	26-00068 B
2600045	HOUCHINS DITCH	WHEELING RD	98.9	26-00069
2600046	MORROW LATERAL	SADDLE CLUB RD	78	26-00070
2600047	TRIPPET DITCH	CR 400N	89.1	26-00072
2600048	INDIAN CREEK	CR 400N	34	26-00073
2600049	YELLOW CREEK	MOORES BRIDGE RD	32.4	26-00074
2600051	MORROW LATERAL	TRIPPET RD	84	26-00075
2600052	MCKEDDY LATERAL #3	TRIPPET RD	95	26-00076
2600055	YELLOW CREEK	CR 550E	68.7	26-00077
2600053	DRAIN OF YELLOW CREEK	O'NEAL RD	95	26-00079
2600057	DRAIN OF YELLOW CREEK	ERIE RD	78	26-00084
2600337	YELLOW CREEK	MT TABOR RD	96	26-00085 B
2600059	NEW PATOKA RIVER	OATSVILLE RD	97.5	26-00087
2600060	SCOTT DITCH	J. WILLIAMS RD	53.6	26-00089
2600062	SCOTT DITCH	CR 950W	83.3	26-00091
2600064	MCCARTY DITCH	ANGIEL RD	96.7	26-00097
2600065	HIGGINBOTHAM DITCH	CR 450S	84	26-00098
2600066	MCCARTY DITCH	ROBB RD	66.7	26-00099
2600068	BROWN DITCH	CR 300S	93.7	26-00102
2600069	DITCH OF PATOKA RIVER	OLD US 41	61.3	26-00103
2600070	BROWN DITCH LATERAL #12	WILLIAMS RD	96	26-00104
2600071	WOODS LATERAL	MITCHELL RD	88.8	26-00105
2600072	BROWN DITCH	OWENSVILLE RD	78	26-00106
2600073	LOEFLEER DITCH	ARMSTRONG ROAD	89.4	26-00107
2600074	SKELTON CREEK	BILL DYBALL RD	96	26-00108
2600075	BROWN DITCH	OLD SR 65	35	26-00109
2600076	SKELTON CREEK	OLD SR 65	65.7	26-00110

Table 1: Bridge Sufficiency Ratings**County Gibson****County Number 26**

NBI #	Features Intersected	Facility Carried	Sufficiency Rating	County Bridge #
2600077	LOEFLEL DITCH	OLD SR 65	69.3	26-00111
2600078	BROWN DITCH	WOODS RD	80.5	26-00113
2600079	BROWN DITCH	L. WHITE RD	68.4	26-00114
2600080	DRAINAGE DITCH	E LEGIER RD	78	26-00116
2600081	SAND CREEK	SEEDTICK RD	86.6	26-00117
2600082	SAND CREEK	KRUSE RD	78	26-00118
2600083	BRANCH OF MUDDY FORK	OSBORNE RD	46.1	26-00119
2600084	PIGEON CREEK	CR 450S	90.7	26-00120
2600085	SAND CREEK	KEUSTER RD	81.5	26-00121
2600086	BRANCH OF SAND CREEK	KEUSTER RD	66	26-00122
2600088	MUDDY FORK DITCH	KEUSTER RD	65	26-00124
2600090	INDIAN CREEK	TAFT TOWN RD	70.5	26-00126
2600091	MCKEDDY LATERAL #3	SADDLE CLUB RD	78	26-00127
2600329	MCCLELLAN LATERAL #2	CR550E	78.1	26-00128
2600093	INDIAN CREEK	J. CARITHERS RD	74.6	26-00129
2600094	PIGEON CREEK	WHITE RD	32.8	26-00130
2600306	PIGEON CREEK	CR 00E	64.6	26-00132
2600307	CLEAR FORK DITCH	CR 150S	64.6	26-00133
2600095	SAND CREEK	RC BURTON ROAD	98	26-00134
2600096	PIGEON CREEK	SEED TICK RD	69.2	26-00135
2600097	PIGEON CREEK	WHITE RD	87.5	26-00136
2600335	PIGEON CREEK	ENON CHURCH RD	84.4	26-00137 B
2600099	SAND CREEK	CR 350E	100	26-00138
2600100	TOYOTA PLANT RR	CR 350S	99.9	26-00139
2600101	SAND CREEK	CR 350E	91.5	26-00140
2600102	MUDDY FORK DITCH	HASSELBRINK RD	80.1	26-00141
2600103	MUDDY FORK DITCH	SADDLE CLUB RD	81.7	26-00143
2600104	KEG CREEK	BEASLEY RD	70.2	26-00144
2600105	WEST FORK OF KEG CREEK	HUTCHINSON RD	94	26-00145

Table 1: Bridge Sufficiency Ratings**County Gibson****County Number 26**

NBI #	Features Intersected	Facility Carried	Sufficiency Rating	County Bridge #
2600106	KELLEE BR W FORK KEG CR	CR 350S	78	26-00147
2600107	KELLEE BR W FORK KEG CR	CR 400S	85.5	26-00148
2600108	WEST FORK OF KEG CREEK	SEED TICK RD	72.5	26-00150
2600109	EAST FORK OF KEG CREEK	SEED TICK RD	95	26-00151
2600110	KEG CREEK	OATSVILLE RD	71.1	26-00156
2600111	LOST CREEK	KING RD	80.2	26-00157
2600308	BRANCH OF LOST CREEK	N. KING RD	71	26-00158
2600112	MCCLELLAN LATERAL #2	CR 650E	96	26-00159
2600113	LOST CREEK	T. BEASLEY RD	81	26-00160
2600114	FRANCISCO LATERAL #1	MARION KING RD	42.6	26-00161
2600115	EAST FORK OF KEG CREEK	JOHN RHENFF RD	92	26-00162
2600338	WEST FORK OF KEG CREEK	JOHN RHENFF RD	89.8	26-00163 B
2600117	EAST FORK OF KEG CREEK	CR 950E	50.7	26-00164
2600118	BUCK CREEK	MARSHALL RD	47.9	26-00165
2600119	KEG CREEK	MELTON RD	83	26-00166
2600120	EAST FORK OF KEG CREEK	CHAPPELL RD	89.9	26-00167
2600121	EAST FORK OF KEG CREEK	SHY RD	62.1	26-00168
2600122	BRANCH OF W FORK KEG CR	OATSVILLE RD	76.9	26-00169
2600123	WEST FORK OF KEG CREEK	HYSLOP RD	90.1	26-00170
2600124	WEST FORK OF KEG CREEK	CR 350S	75.8	26-00171
2600125	MUDDY FORK DITCH	WEBER RD	74.1	26-00172
2600126	SOUTH FORK PATOKA RIVER	CURD RD	31.1	26-00174
2600130	EAST FORK OF KEG CREEK	CREEK RD	52.2	26-00179
2600132	SCOTT DITCH	SA BLOOD RD	100	26-00183
2600133	HIGGENBOTHAM DITCH	J. BLOOD RD	79.8	26-00185
2600333	HIGGENBOTHAM DITCH	CR 1350W	78.4	26-00188 B
2600138	BIG BAYOU	CR 1800W	23	26-00191
2600141	BARREN CREEK	L. TAYLOR RD	84.3	26-00196
2600142	HIGGINBOTHAM DITCH	HARMON RD	97	26-00197

Table 1: Bridge Sufficiency Ratings**County Gibson****County Number 26**

NBI #	Features Intersected	Facility Carried	Sufficiency Rating	County Bridge #
2600143	BLACK RIVER	A HYNES RD	58.8	26-00200
2600146	BARREN CREEK	COOK RD	38	26-00203
2600147	BARREN CREEK	SHARP RD	37	26-00204
2600339	NEWMAN LATERAL	CLEVELAND RD	97	26-00205 B
2600149	MONTGOMERY DITCH	STONE RD	89.8	26-00206
2600150	PUDDING BELLY RUN	MOUNTS RD	94	26-00208
2600151	BLACK RIVER	MOUNTS RD	93	26-00209
2600152	BARREN CREEK	CR 950W	84.5	26-00210
2600153	BARREN CREEK	C.C. WILSON RD	78	26-00212
2600154	BARREN CREEK	MAUCK RD	66.4	26-00213
2600352	HIGGENBOTHAM DITCH	MAUCK RD	95	26-00214 B
2600156	BRANCH OF SANDY CREEK	ELPERS RD	96	26-00215
2600157	SANDY CREEK	CR 175W	34.9	26-00216
2600158	TOOPS DITCH	GENUNG RD	95	26-00217
2600159	BRANCH OF MCGARY DITCH	BELOAT RD	96	26-00218
2600161	BRANCH OF MCGARY DITCH	MARTIN RD	61.4	26-00220
2600162	BOOK RUN	BARNETT RD	61.9	26-00221
2600163	LOEFLER DITCH	CR 500W	63	26-00222
2600165	WEST FORK OF PIGEON CR	PRESTON RD	96	26-00225
2600166	BR OF W FORK PIGEON CR	J.E. JOYCE RD	83	26-00226
2600167	MCGARY DITCH	DICKMEIRE RD	80.8	26-00229
2600169	LOEFLER DITCH	EMERSON RD	73.5	26-00231
2600170	MCGARY DITCH	W.H. MEADE RD	66.4	26-00232
2600345	W FORK PIGEON CREEK	COAL MINE RD	99.9	26-00235 B
2600172	JORDAN CREEK	GUALENTY RD	84	26-00236
2600173	BRANCH OF MCGARY DITCH	BLYTHE CHAPEL RD	89	26-00237
2600174	MCGARY DITCH	CR 800S	69.6	26-00238
2600175	WEST FORK OF PIGEON CR	PRINCETON RD	99.9	26-00240
2600176	SANDY CREEK	EPPERSON RD	80.5	26-00241

Table 1: Bridge Sufficiency Ratings**County Gibson****County Number 26**

NBI #	Features Intersected	Facility Carried	Sufficiency Rating	County Bridge #
2600177	BRANCH OF SNAKE RUN	LYTTON RD	43.3	26-00243
2600178	TOOPS DITCH	CR 200E	82	26-00245
2600179	PIGEON CREEK	J. WALLACE RD	97.5	26-00246
2600180	PIGEON CREEK	STUNKEL RD	34	26-00248
2600181	PIGEON CREEK	MEUSER RD	49	26-00251
2600182	HURRICANE CREEK	PAOEL RD	52.5	26-00252
2600183	HURRICANE CREEK	POHL RD	72.9	26-00253
2600185	PIGEON CREEK	WIRTH RD	80.5	26-00258
2600186	BRANCH OF PIGEON CREEK	D BUSING RS	81.5	26-00261
2600187	BRANCH OF PIGEON CREEK	BUSING RD	83.5	26-00262
2600188	BRANCH OF HURRICANE CR	EPPERSON RD	79.4	26-00263
2600348	HURRICANE CREEK	EPPERSON RD	91.5	26-00264 B
2600190	WEST FORK PIGEON CR	FERA RD	77.4	26-00265
2600191	TOOPS DITCH	NEUBLING RD	89.5	26-00266
2600192	PIGEON CREEK	CR 750S	66	26-00267
2600193	SNAKE RUN	CR 750S	91	26-00268
2600194	STUNKEL DITCH	GENUNG RD	47.8	26-00269
2600195	PIGEON CREEK	BERTRAM RD	71	26-00270
2600196	WILDERMAN LATERAL	TOWNSHIP LINE RD	88	26-00271
2600197	SMITH FORK	W. MARTIN RD	91	26-00272
2600198	SMITH FORK	BLEUMBE RD	39	26-00273
2600330	WIRTH DITCH	KRAMER ROAD	78.8	26-00275
2600322	MILLERS BRANCH	KOHLMEIRE RD	67.3	26-00276
2600202	WIENBE BRANCH	HENNON RD	51.3	26-00277
2600203	HALFMOON DITCH	CR 750S	53.5	26-00278
2600204	DONOHUE CREEK	CR 750S	87	26-00279
2600205	SMITH FORK	H. CHRISTOPHER RD	37	26-00280
2600206	BRANCH OF BIG CREEK	S COUNTY LINE RD	93.8	26-00281
2600209	BUCK CREEK	CR 900E	80	26-00284

Table 1: Bridge Sufficiency Ratings**County Gibson****County Number 26**

NBI #	Features Intersected	Facility Carried	Sufficiency Rating	County Bridge #
2600210	BIG CREEK	CR 900E	38.5	26-00285
2600211	SMITH FORK	VANNADA RD	78	26-00287
2600213	SMITH FORK	IRELAND RD	82	26-00289
2600323	DITCH OF SMITH FORK	MCCULLOUGH RD	45.5	26-00290
2600324	WIRTH DITCH	MCCULLOUGH RD	72.8	26-00291
2600325	SMITH FORK	MCCULLOUGH RD	59.7	26-00292
2600217	KRAMER BRANCH	SMITH RD	78	26-00293
2600349	HALFMOON DITCH	KOERNER RD	92.1	26-00294 B
2600219	DONOHUE CREEK	SPURGEON RD	84.6	26-00296
2600220	BIG CREEK	BUCK RD	91.3	26-00298
2600222	DONOHUE CREEK	V. LEMMERD RD	84.5	26-00302
2600223	SMITH FORK	LEMMERD RD	52.9	26-00303
2600225	SMITH FORK	CR 840S	97.5	26-00309
2600230	SMITH FORK	E LAPSLEY RD	57.7	26-00314
2600233	BRANCH OF POND FLAT DIT	BURMFIELD RD	77.9	26-00317
2600234	BRANCH OF JORDAN CREEK	OWENSVILLE RD	68.5	26-00318
2600235	BRANCH OF JORDAN CREEK	OWENSVILLE RD	84	26-00319
2600236	BRANCH OF MEUSES CREEK	CR 1200S	78	26-00320
2600237	MEUSES CREEK	YEAGER RD	77	26-00321
2600238	JORDAN CREEK	NEWMAN RD	68.6	26-00322
2600239	JORDAN CREEK	CR 450W	100	26-00324
2600240	BIG CREEK	CR 525W	82.5	26-00326
2600340	NEWMAN LATERAL	NEWMAN RD	90.5	26-00327 B
2600341	NEWMAN LATERAL	ENDICOT RD	83.3	26-00329 B
2600244	BRANCH OF NEWMAN LATERAL	EMERSON RD	75.9	26-00331
2600314	BRANCH OF NEWMAN LATERAL	CEDAR GROVE RD	87.5	26-00333
2600245	GOOSE CREEK	CR 400E	80.5	26-00335
2600246	JR FORD DITCH	MCROBERTS RD	89	26-00336
2600247	GOOSE CREEK	CR 625N	63	26-00338

Table 1: Bridge Sufficiency Ratings**County Gibson****County Number 26**

NBI #	Features Intersected	Facility Carried	Sufficiency Rating	County Bridge #
2600248	ROBB CREEK	STEELMAN CHAPEL RI	72.8	26-00339
2600249	TRIPPET DITCH	STEELMAN CHAPEL RI	50	26-00340
2600250	BRANCH OF ROBB CREEK	TRIPPET RD	34.4	26-00341
2600251	GOOSE CREEK	FORD RD	78	26-00342
2600252	HURRICANE CREEK	WEIS RD	73.7	26-00351
2600254	HURRICANE CREEK	KEISTER RD	63	26-00354
2600255	HURRICANE CREEK	CREVELE RD	64.9	26-00355
2600257	BRANCH OF HURRICANE CR	EPPERSON RD	46	26-00357
2600258	HURRICANE CREEK	KIEL RD	91.5	26-00358
2600259	BRANCH OF HURRICANE CR	KIEL RD	68	26-00359
2600261	BRANCH OF PIGEON CREEK	WHEELER RD	94	26-00362
2600263	BRANCH OF PIGEON CREEK	NORDHORN RD	47	26-00364
2600264	EAST FORK OF KEG CREEK	RICH RD	76.7	26-00366
2600266	DITCH OF WHITE RIVER	CR 500E	95.7	26-00370
2600267	SOUTH FORK PATOKA RIVER	ROUSH RD	64	26-00373
2600268	TURKEY CREEK	CRAWFORD RD	66	26-00374
2600269	ABANDONED RR	ANTIOCH CHURCH RD	19	26-00376
2600270	ABANDONED RR	JD THOMPSON RD	25.3	26-00378
2600272	BIG FOUR RR	CR 450S	75.3	26-00380
2600279	PATOKA RIVER	OLD SR 65	30.3	26-00398
2600281	DITCH OF WHITE RIVER	CR 450W	81	26-00400
2600350	BLACK RIVER	ANTIOCH CHURCH RD	97	26-00402 B
2600284	BRANCH OF NEWMAN LATERAL	CEDAR GROVE RD	80.1	26-00403
2600288	TOOLIE DRAIN	GARFIELD AVE	84.5	26-00406
2600289	DITCH TO WHITE RIVER	DEADLEVEL RD	83.5	26-00408
2600321	CLEAR FORK DITCH	CR 00E	89.4	26-00500
2600311	ROBB CREEK	ARKANSAS RD	15.8	26-00501
2600313	CSX RR, BROWN ST	BRUMFIELD AVE	81.3	26-00503
2600315	OAT DITCH	OATSVILLE RD	85	26-00504

Table 1: Bridge Sufficiency Ratings**County Gibson****County Number 26**

NBI #	Features Intersected	Facility Carried	Sufficiency Rating	County Bridge #
2600316	FRANKS DITCH	IRELAND RD	81	26-00505
2600317	WOODS LATERAL	CR 125W	85	26-00506
2600296	MCCARTY DITCH	BURKETT RD	92.1	26-00511
2600297	LEN JOHNSON DITCH	CRAWLEYVILLE RD	84.8	26-00512
2600037	MOSIER DITCH	J. STEPHENSON RD	68	26-00513
2600050	YELLOW CREEK	MOORES BRIDGE RD	26.3	26-00514
2600298	BRANCH OF PATOKA RIVER	CR 450N	69.3	26-00515
2600305	BROWN DITCH LATERAL #1	WILLIAMS RD	85	26-00516
2600129	DITCH OF E FORK KEG CR	MCCULLOUGH RD	95.8	26-00517
2600309	DITCH OF BLACK RIVER	ANTIOCH CHURCH RD	95	26-00518
2600310	BRANCH OF JORDAN CREEK	OWENSVILLE RD	45.4	26-00519
2600293	RICHLAND CREEK	CR 150W	77.8	26-00520
2600295	PATOKA RIVER	MAIN ST	97.2	26-00521
2600326	N&S RR	MAIN ST	99.8	26-00522
2600327	RAILROAD	V LEMMERD RD	88.6	26-00523
2600328	BRANCH OF MEUSES CREEK	CR 1200S	81.7	26-00524
2600332	FRANKS DITCH	MCCULLOUGH RD	86.5	26-00550
2600343	OUTER OHIO DITCH	OHIO STREET	90.5	26-00999
2600092	MCCLELLAN LATERAL #2	KING ROAD	68.3	26-08128
2600331	PATOKA RIVER	OLD SR 65	100	26-09398

252 Total Bridges in County

Table 1: Bridge Sufficiency Ratings

County	Grant					
County Number	27	NBI #	Features Intersected	Facility Carried	Sufficiency Rating	County Bridge #
		2700001	CART CREEK	CR 500W	89	27-00001
		2700002	PIPE CREEK	CR 500W	64.3	27-00002
		2700003	PIPE CREEK	CR 200N	93.2	27-00003
		2700004	PIPE CREEK	CR 250N	76.3	27-00004
		2700005	LITTLE CRANE POND DITCH	SHILDMYER RD	72.7	27-00005
		2700792	LITTLE CRANE POND DITCH	CR 200N	88.4	27-00006
		2700006	CART CREEK	CR 400W	90	27-00007
		2700007	CART CREEK	CR 500N	89	27-00008
		2700008	CART CREEK	CR 600N	76.7	27-00009
		2700009	MISSISSINEWA RIVER	CR 500N	65.3	27-00010
		2700010	METACINAH CREEK	CR 600N	100	27-00011
		2700011	METACINAH CREEK	CR 600N	78.8	27-00012
		2700012	JOCINAH CREEK	CR 600N	96	27-00013
		2700013	METACINAH CREEK	LAGRO RD	94.5	27-00014
		2700014	METACINAH CREEK	MERIDIAN RD	91.5	27-00016
		2700015	JOCINAH CREEK	MERIDIAN RD	91.5	27-00017
		2700016	CART CREEK	CR 400N	92.5	27-00019
		2700017	HUMMELS CREEK	LAGRO RD	86.6	27-00020
		2700018	JOCINAH CREEK	CR 100E	89	27-00021
		2700019	HUMMELS CREEK	CR 450N	77.6	27-00022
		2700200	TIPPY DITCH	CR 600E	89	27-00023 B
		2700021	HUMMELS CREEK	CR 300E	86.2	27-00025
		2700022	HUMMELS CREEK	BOCOCK RD	99.8	27-00027
		2700023	BUCK RUN CREEK	BOCOCK RD	77	27-00028
		2700024	BLACK CREEK	E COUNTY LINE RD	91.5	27-00031
		2700025	SWEETSER DITCH	CR 400N	63.7	27-00032
		2700026	BLACK CREEK-PRAIRIE BR	E COUNTY LINE RD	78	27-00033
		2700027	BLACK CREEK-PRAIRIE BR	CR 1100E	86	27-00034
		2700028	BLACK CREEK	CR 1100E	95	27-00035

Table 1: Bridge Sufficiency Ratings

County	Grant				
County Number	27				
NBI #	Features Intersected	Facility Carried	Sufficiency Rating	County Bridge #	
2700030	BLACK CREEK	CR 1000E	90.8	27-00037	
2700031	GOFF DITCH	CR 800E	63.3	27-00038	
2700032	BLACK CREEK-PRAIRIE BR	CR 1000E	68.1	27-00039	
2700033	BLACK CREEK-PRAIRIE BR	CR 300N	94.5	27-00040	
2700034	BLACK CREEK	CR 1150E	97	27-00041	
2700035	BLACK CREEK	CR 500N	87.1	27-00042	
2700036	BLACK CREEK	CR 400N	82.9	27-00043	
2700037	BLACK CREEK	CR 450N	100	27-00044	
2700038	BLACK CREEK	CR 200N	88.9	27-00047	
2700039	FRANKLIN & SIMS DITCH	CR 500W	79.8	27-00050	
2700040	TAYLOR CREEK	CR 100S	78.4	27-00051	
2700041	PIPE CREEK	CR 125S	94.5	27-00052	
2700042	PIPE CREEK	DIVISION LINE RD	82.4	27-00053	
2700043	PIPE CREEK	CR 500W	71.9	27-00054	
2700044	PIPE CREEK	CR 200S	67.8	27-00055	
2700045	DRY FORK CREEK	CR 150W	97	27-00059	
2700046	PIPE CREEK	CR 300S	78.6	27-00065	
2700047	DRY FORK CREEK	CR 406S	96	27-00066	
2700048	LUGAR CREEK	MONROE PIKE	80.7	27-00070	
2700798	LUGAR CREEK	300E-BETHLEHEM RD	98.8	27-00071	
2700050	LUGAR CREEK	STONE RD	14.8	27-00073	
2700051	DEER CREEK	CR 100E	95.3	27-00074	
2700052	LUGAR CREEK	CR 400E	92.7	27-00075	
2700053	WALNUT CREEK	CR 400E	79.4	27-00076	
2700054	WALNUT CREEK	CR 500E	80.8	27-00077	
2700055	LUGAR CREEK	CR 500E	89.9	27-00078	
2700056	LUGAR CREEK	CR 600E	91.3	27-00079	
2700057	WALNUT CREEK	CR 600E	79.8	27-00080	
2700058	WALNUT CREEK	FIRST ST	84.2	27-00082	

Table 1: Bridge Sufficiency Ratings

County	Grant					
County Number	27	NBI #	Features Intersected	Facility Carried	Sufficiency Rating	County Bridge #
		2700059	BRANCH OF WALNUT CREEK	S GARTHWAITE RD	97.3	27-00083
		2700060	MISSISSINEWA RIVER	38TH ST	74.6	27-00084
		2700061	DEER CREEK	LINCOLN BLVD	82.5	27-00085
		2700193	BROOKHAVEN ADDITION LAKE	EASTRIDGE DR	91.5	27-00086
		2700062	DEER CREEK	OLD KOKOMO RD	80.6	27-00087
		2700063	WALNUT CREEK	CR 400S	90	27-00090
		2700064	WALNUT CREEK	CR 400S	92.5	27-00091
		2700065	WALNUT CREEK	CR 700E	85.8	27-00092
		2700066	LUGAR CREEK	CR 700E	55.3	27-00093
		2700070	WALNUT CREEK	CR 1000E	89.9	27-00098
		2700071	WALNUT CREEK	CR 1100E	92.5	27-00099
		2700072	WALNUT CREEK	E COUNTY LINE RD	73.9	27-00100
		2700074	GRASSY FORK CREEK	CR 800S	93	27-00102
		2700075	GRASSY FORK CREEK	CR 800S	98	27-00103
		2700076	HARPER DITCH	CR 800S	82.1	27-00104
		2700077	MIDDLE FORK CREEK	CR 1000S	97	27-00107
		2700078	POLLYWALK DITCH	CR 1000S	88	27-00108
		2700079	POLLYWALK DITCH	CR 1100S	83.3	27-00109
		2700080	MIDDLE FORK CREEK	CR 1100S	90.1	27-00110
		2700081	GRASSY FORK CREEK	CR 600W	94.5	27-00111
		2700082	GRASSY FORK CREEK	CR 700W	84	27-00112
		2700083	MIDDLE FORK CREEK	CR 700W	100	27-00113
		2700084	WATERS DITCH	CR 900W	87.4	27-00118
		2700085	GRASSY FORK CREEK	CR 900W	86.9	27-00119
		2700086	LITTLE DEER CREEK	CR 200W	100	27-00121
		2700087	POLLYWALK DITCH	CR 1200S	78	27-00122
		2700088	DEER CREEK	CR 600S	81.5	27-00123
		2700089	DEER CREEK	CR 800S	85.9	27-00127
		2700091	DEER CREEK	CR 700S	99	27-00129

Table 1: Bridge Sufficiency Ratings

County	Grant				
County Number	27				
NBI #	Features Intersected	Facility Carried	Sufficiency Rating	County Bridge #	
2700092	DEER CREEK	CR 200W	75.5	27-00130	
2700093	DEER CREEK	CR 100W	97	27-00131	
2700094	DEER CREEK	CR 100W	97	27-00132	
2700095	DEER CREEK	CR 100W	96	27-00134	
2700096	DEER CREEK	CR 975S	91.5	27-00136	
2700097	DEER CREEK	CR 1050S	97	27-00137	
2700098	DEER CREEK	CR 1100S	59	27-00138	
2700099	DEER CREEK	CR 650S	85.5	27-00139	
2700100	BACK CREEK	CR 1125S	97	27-00140	
2700101	BACK CREEK	CR 600S	85.9	27-00141	
2700102	BACK CREEK	CR 700S	89	27-00142	
2700103	BACK CREEK	CR 800S	88	27-00143	
2700104	BARREN CREEK	CR 500E	81.4	27-00144	
2700105	MISSISSINEWA RIVER	CR 500E	85.9	27-00145	
2700106	BARREN CREEK	CR 450E	92.5	27-00146	
2700107	BACK CREEK	CR 1050S	88.9	27-00151	
2700108	BACK CREEK	CR 150E	80.6	27-00152	
2700109	BARREN CREEK	CR 350E	80.9	27-00154	
2700175	BARREN CREEK	CR 950S	86	27-00157	
2700110	BARREN CREEK	CR 575E	96	27-00158	
2700111	MISSISSINEWA RIVER	10TH ST	92	27-00159	
2700112	MISSISSINEWA RIVER	CR 700S	89.9	27-00160	
2700113	BARREN CREEK	CR 700S	74.9	27-00161	
2700114	FOWLER DITCH	CR 650E	97	27-00162	
2700115	LAKE BRANCH CREEK	CR 1000E	83	27-00164	
2700116	LAKE BRANCH CREEK	CR 825S	76	27-00165	
2700117	MISSISSINEWA RIVER	OLD SR 221/CR 950	86.6	27-00166	
2700118	HOLLIS DITCH	CR 1100E	84.3	27-00168	
2700176	BARREN CREEK	WHEELING PIKE	80.9	27-00169	

Table 1: Bridge Sufficiency Ratings

County	Grant				
County Number	27				
NBI #	Features Intersected	Facility Carried	Sufficiency Rating	County Bridge #	
2700119	HOPPAS DITCH	WHEELING PIKE	91.7	27-00170	
2700120	HOPPAS DITCH	CR 750E	96	27-00171	
2700121	MISSISSINEWA RIVER	CR 990E	26.1	27-00174	
2700122	PIPE CREEK	CR 900W	78.5	27-00179	
2700123	PIPE CREEK	CR 700W	65.9	27-00180	
2700124	PIPE CREEK	OLD SR 18	90	27-00181	
2700125	PIPE CREEK	CR 100N	84.5	27-00182	
2700126	TAYLOR DITCH	CR 100N	97	27-00183	
2700127	PIPE CREEK	CR 600W	84.5	27-00185	
2700128	PIPE CREEK	CR 200N	91.5	27-00186	
2700181	TAYLOR CREEK	CR 900W	95	27-00189	
2700129	BUCK DITCH	CR 300E	97.5	27-00190	
2700130	MASSEY CREEK	SALEM PIKE	76.3	27-00192	
2700131	TEN MILE CREEK	CR 600N	91.5	27-00195	
2700133	BAKER DITCH	CR 800E	93.5	27-00237	
2700134	MASSEY CREEK	CR 300E	84.4	27-00238	
2700136	MASSEY CREEK	HORTON AVE	94.6	27-00240	
2700137	FOWLER DITCH	CR 600E	89	27-00241	
2700138	BACK CREEK	CR 1200S	86	27-00242	
2700140	DITCH	RIVER RD	85	27-00244	
2700141	DRY FORK CREEK	CR 250W	97	27-00246	
2700142	GRASSY FORK CREEK	CR 500W	68.8	27-00247	
2700143	GRANT-HOWARD DITCH	DIVISION LINE RD	86.4	27-00249	
2700144	LOMAX DITCH	MILLER AVE	77.4	27-00250	
2700145	LITTLE CRANE POND DITCH	MILLER AVE	89.6	27-00251	
2700146	MISSISSINEWA RIVER	PENNSYLVANIA ST	77.3	27-00254	
2700147	BACK CREEK	WATER ST	90.3	27-00258	
2700148	PIPE CREEK	CR 400W	89	27-00259	
2700177	BRANCH OF WALNUT CREEK	CR 300S	84.4	27-00260	

Table 1: Bridge Sufficiency Ratings

County	Grant				
County Number	27				
NBI #	Features Intersected	Facility Carried	Sufficiency Rating	County Bridge #	
2700187	HODSON DITCH	CR 100N	97	27-00301	
2700188	TIPPEY DITCH	CR 200N	84.4	27-00302	
2700189	BRANCH CREEK	CR 600S	91.5	27-00303	
2700190	LITTLE WALNUT CREEK	CR 1150E	95	27-00304	
2700191	FRANKLIN & SIMS DITCH	CR 600W	83	27-00305	
2700192	FRANKLIN & SIMS DITCH	CR 550W	96	27-00306	
2700307	CANE RUN	CR 825E	89	27-00307	
2700308	TIPPEY DITCH	CR 500E	83.4	27-00308	
2700795	MASSEY CREEK	PENNSYLVANIA ST	99.4	27-00309	
2700310	HUMMEL CREEK	CR 300E	84.5	27-00310	
2700311	LITTLE WALNUT CREEK	CR 1100E	95	27-00311	
2700312	UNTHANK DITCH	CR 600E	77.7	27-00312	
2700793	SIMS FRANKLIN DITCH	CR 700W	89	27-00313	
2700794	GRASSY FORK CREEK	CR 800S	89	27-00314	
2700149	BACK CREEK	2ND ST	100	27-00501	
2700150	BACK CREEK	3RD ST	87.4	27-00502	
2700151	BACK CREEK	4TH ST	79.8	27-00503	
2700152	BACK CREEK	WASH ST	92.1	27-00504	
2700153	BACK CREEK	9TH ST	88.4	27-00601	
2700799	BACK CREEK	2ND ST	91.4	27-00602	
2700155	BACK CREEK	PEARL ST	95.1	27-00604	
2700156	BACK CREEK	6TH ST	94.7	27-00606	
2700157	BOOTS CREEK	7th ST	85	27-00705	
2700159	BOOTS CREEK	5TH ST	94.3	27-00707	
2700160	BOOTS CREEK	6TH ST	85.4	27-00708	
2700161	BOOTS CREEK	1ST ST	79.2	27-00710	
2700162	BOOTS CREEK	SPENCER AVE	94.1	27-00711	
2700163	MISSISSINEWA RIVER	BRANSON ST	65	27-00712	
2700164	MASSEY CREEK	BRANSON ST	74.2	27-00713	

Table 1: Bridge Sufficiency Ratings**County Grant****County Number 27**

NBI #	Features Intersected	Facility Carried	Sufficiency Rating	County Bridge #
2700165	BOOTS CREEK	NEBRASKA ST	95	27-00717
2700166	MISSISSINEWA RIVER	HIGHLAND AVE	66.1	27-00719
2700179	N&S RR	WESTERN AVE	75.8	27-00724
2700183	N&S RR	BUTLER AVE	89.1	27-00725
2700167	MISSISSINEWA RIVER	WASHINGTON ST	89.1	27-00728
2700168	MASSEY CREEK	WASHINGTON ST	95.2	27-00729
2700172	BOOTS CREEK	9TH ST	79.9	27-00786
2700186	N&S RR	D ST	76.7	27-00788
2700789	BOOTS CREEK	10TH ST	62.5	27-00789
2700790	BOOTS CREEK	12TH ST	90.2	27-00790
2700791	BOOTS CREEK	14TH ST	69.3	27-00791
2700184	GRASSY FORK CREEK	CR 800S	96	27-00800
2700180	N&S RR	8TH ST	99.9	27-00802
2700796	BRANCH OF PIPE CREEK	CR 125S	92	27-00803
2700797	BRANCH OF DEER CREEK	CR 700S	94.5	27-00804

189 Total Bridges in County

Table 1: Bridge Sufficiency Ratings**County Greene****County Number 28**

NBI #	Features Intersected	Facility Carried	Sufficiency Rating	County Bridge #
2800001	LICK CREEK	CR 985E	64.1	28-00007
2800002	RICHLAND CREEK	CR 1000E	32.3	28-00008
2800213	RICHLAND CREEK	CR 650N	87	28-00009 B
2800005	Little RICHLAND CREEK	CR 1325E	62.8	28-00011
2800006	RICHLAND Creek	CR 790N	94.4	28-00012
2800007	RICHLAND Creek	CR 850E	99	28-00013
2800008	RICHLAND Creek	CR 810E	48.6	28-00014
2800009	DRY BRANCH	CR 490N	36.9	28-00015
2800010	Branch of Beech Creek	CR 200N	49.7	28-00016
2800011	BEECH Creek	CR 1130E	27.3	28-00017
2800012	BEECH Creek	CR 280N	84.9	28-00018
2800013	RICHLAND Creek	CR 230N	99	28-00019
2800014	RICHLAND CREEK	CR 270E	100	28-00021
2800028	BR RICHLAND CREEK	CR 250N	79.2	28-00022
2800015	Branch of RICHLAND Creek	CR 480E	76.6	28-00023
2800218	RICHLAND CREEK	CR 390N	86.5	28-00024 B
2800017	RICHLAND Creek	CR 190N	98.9	28-00025
2800018	BEECH Creek	CR 830E	74.9	28-00026
2800019	BEECH Creek	CR 900E	77.4	28-00027
2800020	Ore Branch Richland Cr	CR 175E	61.9	28-00028
2800021	LOST Creek	CR 50N	36.9	28-00029
2800022	LOST Creek	CR 800E	78	28-00030
2800023	INDIAN Creek	CR 35N	63	28-00031
2800024	INDIAN Creek	CR 200S	57.5	28-00034
2800025	INDIAN Creek	CR 1375E	26.1	28-00035
2800026	RICHLAND Creek	CR 70S	95.8	28-00036
2800027	CLIFTY Creek	Koleen Rd	91.5	28-00037
2800200	Doans Creek	CR 400E	94.9	28-00041
2800031	Doans Creek	CR 745S	82.3	28-00043

Table 1: Bridge Sufficiency Ratings**County Greene****County Number 28**

NBI #	Features Intersected	Facility Carried	Sufficiency Rating	County Bridge #
2800032	Doans Creek	CR 200E	79.9	28-00044
2800033	Plummer Creek	CR 300E	80.5	28-00045
2800035	Branch of CLIFTY Creek	CR 140S	71.7	28-00047
2800036	Plummer Creek	Dry Branch Rd	89.3	28-00048
2800037	CLIFTY Creek	CR 750E	17.8	28-00049
2800210	Clifty Creek	CR 130S	78	28-00050 B
2800039	Little Clifty Creek	CR 875E	15.7	28-00051
2800194	Town Branch	CR 1340E	76.8	28-00055
2800040	SPRING Creek	CR 1240E	77.9	28-00056
2800041	Mitchell Branch	CR 1250E	51.3	28-00057
2800042	Plummer Creek	CR 260S	93.5	28-00058
2800043	Black Ankle Creek	CR 450S	53.1	28-00059
2800044	Plummer Creek	CR 610E	84.6	28-00060
2800201	BLACK Creek	CR 1070W	91.5	28-00061
2800045	GOOSE Creek	CR 220E	91.4	28-00065
2800046	GOOSE Creek	CR 685N	91.4	28-00066
2800047	GOOSE Creek	CR 675N	91.4	28-00067
2800049	LICK Creek	CR 780E	15.9	28-00069
2800051	Kelly Branch	CR 500N	85.5	28-00071
2800054	Sloan Ditch	CR 700N	74.1	28-00077
2800055	Lemon Creek	CR 200W	91.3	28-00078
2800196	Unnamed Ditch	CR 60W	92.3	28-00079
2800060	PLUMMER CREEK	CR 25E	15	28-00086
2800061	BOGARD CREEK	BASE ROAD SOUTH	93.5	28-00087
2800062	Doans Creek	Base Road South	40.5	28-00088
2800211	Stone Branch	CR 725S	78	28-00089 B
2800064	FIRST Creek	CR 700S	94.5	28-00090
2800065	Sloan Ditch	CR 350N	82.4	28-00097
2800066	Bucher Ditch	CR 50E	57.5	28-00099

Table 1: Bridge Sufficiency Ratings**County Greene****County Number 28**

NBI #	Features Intersected	Facility Carried	Sufficiency Rating	County Bridge #
2800068	JACK Creek	CR 500E	81.4	28-00101
2800069	JACK Creek	CR 400E	69.6	28-00102
2800070	Beehunter Creek	Base Road West	77.6	28-00103
2800071	BUCK Creek	Base Road West	81.5	28-00104
2800073	RICHLAND Creek	CR 175S	0	28-00108
2800074	PLUMMER CREEK	CR 150E	17.3	28-00110
2800075	Doans Creek	CR 500S	91.5	28-00111
2800076	Doans Creek	CR 100W	91.5	28-00112
2800077	Branch of RICHLAND Creek	CR 420N	52.3	28-00115
2800078	RICHLAND Creek	CR 530E	98	28-00116
2800214	KELLY BRANCH	CR 440N	76	28-00118 B
2800080	KELLY BRANCH	BASE LINE ROAD	42.5	28-00119
2800083	Miller Branch	CR 150N	23.1	28-00122
2800084	Skinner Branch	CR 200N	74.1	28-00123
2800085	Wildcat Branch	CR 175N	91.5	28-00124
2800086	Lattas Creek	CR 150W	76	28-00125
2800087	LATTAS CREEK	CR 250W	29	28-00126
2800089	Branch of WHITE River	CR 100S	84.5	28-00128
2800090	Sloan Ditch	CR 250N	91.5	28-00132
2800091	Miller Creek	CR 400N	96	28-00133
2800092	Lattas Creek	CR 400N	49.2	28-00134
2800093	Lattas Creek	CR 1000W	85.9	28-00135
2800094	Howesville Ditch	CR 1000W	75.9	28-00136
2800095	Lemon Creek	CR 500W	75.9	28-00137
2800096	Sloan Ditch	CR 625N	83.9	28-00138
2800215	BRANCH LEMON CREEK	CR 650N	76.7	28-00139 B
2800099	Lagoon Creek	CR 600W	71.7	28-00141
2800100	Lagoon Creek	CR 500W	42.9	28-00142
2800102	Sloan Ditch	CR 550N	60.9	28-00144

Table 1: Bridge Sufficiency Ratings**County Greene****County Number 28**

NBI #	Features Intersected	Facility Carried	Sufficiency Rating	County Bridge #
2800104	Branch of Lattas Creek	CR 500N	78	28-00146
2800105	Lattas Creek	CR 500N	69.1	28-00147
2800106	BUCK Creek	CR 400N	81	28-00148
2800212	Mud Creek	CR 1500W	80.5	28-00149 B
2800108	POSSUM HOLLOW Creek	CR 1500W	77	28-00151
2800109	Howesville Ditch	CR 700W	27.8	28-00154
2800110	BUCK Creek	CR 1000W	85.9	28-00156
2800111	BUCK Creek	CR 300N	87	28-00157
2800112	BUCK Creek	CR 1100W	71.7	28-00158
2800114	BUCK Creek	CR 450N	75.9	28-00162
2800203	Lattas Creek	CR 625N	26.4	28-00164
2800116	Howesville Ditch	CR 1100W	48.5	28-00165
2800118	Goose Pond Ditch	CR 50N	85.9	28-00170
2800120	Br of Goose Pond Ditch	CR 230N	71.9	28-00174
2800121	Goose Pond Ditch	CR 230N	23.5	28-00175
2800123	GOOSE POND DITCH	CR 150N	89.4	28-00177
2800124	Br of Goose Pond Ditch	CR 75N	19.2	28-00178
2800125	BUCK CREEK	CR 1175W	87.6	28-00179
2800126	Beehunter Ditch	CR 1175W	62.3	28-00180
2800127	BUCK Creek	CR 900W	78	28-00181
2800128	Lattas Creek	CR 700W	84.4	28-00182
2800129	BLACK Creek	CR 1450W	22.6	28-00188
2800131	Beehunter Ditch	CR 200S	86.9	28-00190
2800132	Lattas Creek	CR 450W	51.3	28-00191
2800133	Lattas Creek	CR 200N	83	28-00192
2800134	Lattas Creek	CR 600W	49.6	28-00193
2800135	FOUR MILE Creek	CR 600W	46.3	28-00195
2800136	Timmons Ditch	CR 600W	85.9	28-00196
2800137	FOUR MILE Creek	CR 500W	86.6	28-00197

Table 1: Bridge Sufficiency Ratings**County Greene****County Number 28**

NBI #	Features Intersected	Facility Carried	Sufficiency Rating	County Bridge #
2800139	BLACK Creek	CR 1400W	67	28-00199
2800141	SINGER Ditch	CR 730S	26.2	28-00203
2800142	Branch of Singer Ditch	CR 800S	27.4	28-00204
2800205	HILL Ditch	CR 800S	78	28-00205
2800145	BREWER Ditch	CR 1450W	74.5	28-00207
2800147	Calico Slash Ditch	CR 700S	59.5	28-00209
2800149	BLACK Creek	CR 610S	97	28-00211
2800206	Branch of First Creek	CR 200W	96	28-00213 B
2800151	FIRST Creek	CR 300W	75	28-00214
2800152	FIRST Creek	CR 400W	91.5	28-00216
2800153	FOUR MILE Creek	CR 550S	85.6	28-00218
2800155	BLACK CREEK	CR 1100W	80.3	28-00221
2800157	Beehunter Ditch	CR 100S	96.3	28-00227
2800159	BUCK Creek	CR 50N	37.5	28-00229
2800160	HAMILTON DITCH N	CR 1200W	12.7	28-00230
2800161	BREWER Ditch	CR 1200W	85.4	28-00231
2800162	BEEHUNTER DITCH	CR 1000W	23.5	28-00233
2800163	FOUR MILE Creek	CR 225S	91.5	28-00235
2800164	FOUR MILE Creek	CR 200S	90.8	28-00236
2800165	BUCK Creek	CR 100S	19.7	28-00237
2800167	FOUR MILE Creek	CR 300S	91.5	28-00239
2800168	FOUR MILE Creek	CR 400S	17.6	28-00240
2800171	INDIANA RR	CR 475N	97.8	28-00254
2800207	INDIANA RR	CR 1400E	88.9	28-00255 B
2800173	INDIANA RR	CR 420N	98	28-00258
2800174	INDIANA RR	CR 660E	97.5	28-00259
2800175	INDIANA RR	CR 390N	23.1	28-00260
2800176	INDIANA RR	CR 200N	21.7	28-00272
2800208	INDIANA RR	CR 250W	89	28-00274 B

Table 1: Bridge Sufficiency Ratings**County** **Greene****County Number** **28**

NBI #	Features Intersected	Facility Carried	Sufficiency Rating	County Bridge #
2800180	INDIANA RR	CR 750W	26.1	28-00283
2800181	Branch of RICHLAND Creek	CR 550N	78	28-00300
2800182	Camp Creek	CR 500N	20.4	28-00301
2800183	RICHLAND Creek	CR 960N	70.7	28-00302
2800185	Branch of Jack Creek	CR 825N	91.5	28-00304
2800188	INDIAN Creek	CR 90N	72.9	28-00308
2800189	FOUR MILE Creek	CR 100S	19.2	28-00310
2800190	Little INDIAN Creek	CR 100S	16.3	28-00311
2800191	Lemon Creek	CR 680N	90	28-00313
2800192	BEEHUNTER DITCH	CR 110N	87	28-00317
2800193	Lattas Creek	CR 800W	28.8	28-00321
2800195	Unnamed Ditch	5th St	79.4	28-00322
2800197	Branch of WHITE River	CR 100W	81.5	28-00323
2800209	Kisling Creek	CR 1000W	90.8	28-00324
2800216	PLUMMER CREEK	CR 400S	89	28-00325
2800217	BLACK ANKLE CREEK	CR 560E	74	28-00326

161 Total Bridges in County

Table 1: Bridge Sufficiency Ratings

County		Hamilton		
County Number		29		
NBI #	Features Intersected	Facility Carried	Sufficiency Rating	County Bridge #
2900001	PRAIRIE CREEK	286TH ST WEST	92.5	29-00001
2900002	PEARCE DITCH	JERKWATER RD	99.9	29-00002
2900210	SYMONS DITCH	SIX POINTS RD	96.8	29-00003
2900003	PRAIRIE CREEK	SIX POINTS RD	58.4	29-00004
2900004	PRAIRIE CREEK	DITCH RD	94	29-00005
2900005	ALMOND DITCH	DITCH RD	99.5	29-00006
2900006	MCKINZIE DITCH	281ST ST WEST	86	29-00007
2900007	PEARCE DITCH	281ST ST WEST	100	29-00008
2900008	PEARCE DITCH	276TH ST WEST	100	29-00009
2900009	MCKINZIE DITCH	276TH ST WEST	93.3	29-00010
2900010	LITTLE CICERO CREEK	276TH ST EAST	89	29-00011
2900011	PRAIRIE CREEK	HORTON RD	96	29-00012
2900012	LITTLE CICERO CREEK	DUNBAR RD	84.5	29-00013
2900016	JONES DITCH	DUNBAR RD	99.9	29-00014
2900013	SYMONS DITCH	BOXLEY RD	98.7	29-00015
2900014	LITTLE CICERO CREEK	266TH ST EAST	96	29-00016
2900015	TETER BR LITTLE CICERO	246TH ST WEST	99.9	29-00017
2900212	SYMONS DITCH	256TH ST WEST	95	29-00018
2900432	TETER BR LITTLE CICERO	256TH ST WEST	99.9	29-00019
2900018	LITTLE EAGLE CREEK	186TH ST WEST	88.2	29-00020
2900019	FINLEY CREEK	JOLIET RD	100	29-00021
2900020	FINLEY CREEK	196TH ST WEST	87	29-00022
2900433	BRANCH LITTLE EAGLE CR	JOLIET RD	99	29-00023
2900022	FINLEY CREEK	MULE BARN RD	98.6	29-00024
2900023	JONES DITCH	206TH ST EAST	96.9	29-00025
2900024	FINLEY CREEK	LAMONG RD	99.9	29-00026
2900025	FINLEY CREEK	CENTENNIAL RD	98.7	29-00027
2900026	LITTLE EAGLE CREEK	EAGLETOWN RD	83.9	29-00028
2900027	LITTLE EAGLE CREEK	146TH ST WEST	75.9	29-00029

Table 1: Bridge Sufficiency Ratings

County		Hamilton		
County Number		29		
NBI #	Features Intersected	Facility Carried	Sufficiency Rating	County Bridge #
2900213	WILLIAMS CREEK	SPRING MILL RD	98.1	29-00030
2900029	WILLIAMS CREEK	SPRING MILL RD	96	29-00031
2900030	WILLIAMS CREEK	SPRING MILL RD	97	29-00032
2900305	SPRING MILL RUN	106TH ST WEST	78.3	29-00033
2900032	WILLIAMS CREEK	96TH ST WEST	88.9	29-00034
2900033	WILLIAMS CREEK	106TH ST WEST	64.9	29-00035
2900034	WILLIAMS CREEK	116TH ST WEST	95.7	29-00036
2900035	LITTLE EAGLE CREEK	156TH ST WEST	83.6	29-00037
2900220	SPRING MILL RUN	CEDAR POINT DR	89.9	29-00038
2900036	BRANCH LITTLE EAGLE CR	JOLIET RD	100	29-00039
2900037	BRANCH LITTLE EAGLE CR	JOLIET RD	100	29-00040
2900038	BRANCH LITTLE EAGLE CR	166TH ST WEST	80	29-00041
2900039	LITTLE EAGLE CREEK	166TH ST WEST	88.9	29-00042
2900040	WILLIAMS CREEK	136TH ST WEST	98.3	29-00043
2900041	J EDWARDS DRAIN	161ST ST WEST	98.7	29-00044
2900042	HENLEY CREEK	SIX POINTS RD	99.9	29-00045
2900031	LITTLE EAGLE CREEK	CASEY RD	100	29-00046
2900043	MORSE RESERVOIR	236TH ST EAST	79.6	29-00047
2900044	HINKLE CREEK	236TH ST EAST	77.2	29-00048
2900045	LITTLE CICERO CREEK	ANTHONY RD	99	29-00049
2900046	LITTLE CICERO CREEK	281ST ST EAST	97	29-00050
2900047	LITTLE CICERO CREEK	DEVANEY RD	94.5	29-00051
2900048	LITTLE CICERO CREEK	ALBRIGHT RD	97	29-00052
2900049	LITTLE CICERO CREEK	CAL CARSON RD	97	29-00053
2900050	LITTLE CICERO CREEK	276TH ST EAST	72.3	29-00054
2900051	LITTLE CICERO CREEK	266TH ST EAST	51	29-00055
2900052	TAYLOR CREEK	266TH ST EAST	68.5	29-00056
2900053	LITTLE CICERO CREEK	256TH ST EAST	90.1	29-00057
2900472	WOODRUFF BRANCH	JOLIET RD	100	29-00058 B

Table 1: Bridge Sufficiency Ratings

County		Hamilton		
County Number		29		
NBI #	Features Intersected	Facility Carried	Sufficiency Rating	County Bridge #
2900309	GRASSY BRANCH	WESTFIELD PARK DR	96.9	29-00059
2900054	LITTLE CICERO CREEK	GWINN RD	100	29-00060
2900055	LITTLE CICERO CREEK	WEBSTERS PIT RD	100	29-00061
2900056	HINKLE CREEK	ANTHONY RD	99.9	29-00062
2900057	TAYLOR CREEK	DEVANEY RD	80.4	29-00063
2900058	CICERO CREEK	281ST ST EAST	91.3	29-00064
2900451	JH LEAP DITCH	SCHULLEY ROAD	99.9	29-00065
2900060	WEASEL CREEK	281ST ST EAST	99.9	29-00066
2900061	BEAR CREEK	281ST ST EAST	86.2	29-00067
2900434	DUCK CREEK	281ST ST EAST	99.9	29-00068
2900063	DUCK CREEK	266TH ST EAST	88.6	29-00069
2900064	BEAR CREEK	266TH ST EAST	65.8	29-00070 archived
2900065	DITCH TO CICERO CREEK	266TH ST EAST	99.8	29-00071
2900066	CICERO CREEK	266TH ST EAST	79.7	29-00072
2900067	LONG BRANCH CREEK	256TH ST EAST	99.9	29-00073
2900068	BEAR CREEK	CARPENTER RD	87	29-00074
2900069	BEAR CREEK	RAY PARKER RD	97.8	29-00075
2900070	BEAR CREEK	RAY PARKER RD	100	29-00076
2900071	LAMBERSON DITCH	HENRY GUNN RD	94.1	29-00077
2900435	SUGAR RUN	246TH ST EAST	100	29-00078
2900072	DUCK CREEK	256TH ST EAST	98.9	29-00079
2900073	BEAR CREEK	256TH ST EAST	99.9	29-00080
2900074	CICERO CREEK	MT PLEASANT RD	96.9	29-00081
2900075	CICERO CREEK	CROOKED CREEK AVE	100	29-00082
2900076	FORKNER DITCH	CUMBERLAND RD	100	29-00083
2900077	WEASEL CREEK	286TH ST EAST	98	29-00084
2900078	WEASEL CREEK	HILL RD	98	29-00085
2900079	WEASEL CREEK	RULON RD	100	29-00086
2900080	WEASEL CREEK	STARTSMAN RD	100	29-00087

Table 1: Bridge Sufficiency Ratings

County	Hamilton			
County Number	29			
NBI #	Features Intersected	Facility Carried	Sufficiency Rating	County Bridge #
2900081	LONG BRANCH CREEK	LACY RD	100	29-00088
2900082	BEAR CREEK	246TH ST EAST	87.9	29-00089
2900083	DUCK CREEK	246TH ST EAST	94.5	29-00090
2900084	BEAR CREEK	BREHM RD	97	29-00091
2900085	DUCK CREEK	BREHM RD	94.5	29-00092
2900436	BEAR SLIDE CREEK	231ST ST EAST	100	29-00093
2900452	LINDLEY DITCH	MACGREGOR PARK RI	92.9	29-00094
2900086	BEAR SLIDE CREEK	226TH ST EAST	86.9	29-00096
2900087	MORSE RESERVOIR	209TH ST EAST	62.3	29-00098
2900280	JH LEAP DITCH	MILL CREEK RD	99.9	29-00099
2900088	HINKLE CREEK	225TH ST EAST	97	29-00100
2900089	HINKLE CREEK	DEMING RD	93	29-00101
2900090	HINKLE CREEK	216TH ST EAST	93.9	29-00102
2900091	JONES DITCH	216TH ST EAST	98.8	29-00103
2900092	JONES DITCH	226TH ST EAST	100	29-00104
2900093	JONES DITCH	ANTHONY RD	99.8	29-00105
2900094	MORSE RESERVOIR	LITTLE CHICAGO RD	66.3	29-00106
2900466	WEST FORK OF SLY RUN	LITTLE CHICAGO RD	97.5	29-00107
2900226	TRIBUTARY TO MORSE RES	ROYAL PINE DR	76	29-00108
2900462	SLY RUN	MILL CREEK ROAD	99.9	29-00109
2900098	COOL CREEK	186TH ST EAST	98.9	29-00110
2900100	WHITE RIVER OVERFLOW	RIVERWOOD AVE	87.3	29-00112
2900101	DITCH TO WHITE RIVER	RIVERWOOD AVE	85.9	29-00113
2900221	WHITE RIVER	206TH ST EAST	80.2	29-00114
2900102	SHY ROCK DITCH	OVERDORF RD	100	29-00115
2900103	SUGAR RUN	JOYCE AVE	78.9	29-00116
2900104	WHITE RIVER	STRAWTOWN AVE	96	29-00117
2900105	DRY RUN CREEK	CREEK RD	100	29-00118
2900106	STONY CREEK	191ST ST EAST	82.9	29-00119

Table 1: Bridge Sufficiency Ratings

County		Hamilton		
County Number		29		
NBI #	Features Intersected	Facility Carried	Sufficiency Rating	County Bridge #
2900107	STONY CREEK	191ST ST EAST	100	29-00120
2900108	LOCK DITCH	196TH ST EAST	98	29-00121
2900109	LOCK DITCH	206TH ST EAST	75.4	29-00122
2900110	LOCK DITCH	211TH ST EAST	100	29-00123
2900111	DYERS CREEK	STRAWTOWN AVE	82.1	29-00124
2900112	STONY CREEK	ATLANTIC AVE	87.4	29-00125
2900113	STONY CREEK	PRAIRIE BAPTIST RD	80.9	29-00126
2900114	STONY CREEK	PILGRIM RD	91.8	29-00127
2900116	LOCK DITCH	PRAIRIE BAPTIST RD	99.9	29-00129
2900117	DYERS CREEK	CYNTHEANNE RD	75.2	29-00130
2900118	STONY CREEK	CYNTHEANNE RD	94.4	29-00131
2900119	WEAVER DITCH	PENNINGTON RD	100	29-00132
2900437	STONY CREEK	186TH ST EAST	100	29-00133
2900121	DRY RUN CREEK	PROMISE RD	94.4	29-00134
2900122	CICERO CREEK	RIVER RD	91.4	29-00135
2900123	KIRKENDALL CREEK	146TH ST EAST	80.9	29-00136
2900124	COOL CREEK	146TH ST EAST	75.9	29-00137
2900125	COOL CREEK	136TH ST EAST	80	29-00138
2900126	COOL CREEK	GRAY RD	76.9	29-00139
2900127	COOL CREEK	HAZELDELL PKWY	86.7	29-00140
2900128	VESTAL DITCH	RIVER RD	99.1	29-00141
2900130	VESTAL DITCH	CHERRY TREE RD	65.1	29-00143
2900131	COOL CREEK	OAK RD	92.5	29-00144
2900132	COOL CREEK	OAK RD	87.6	29-00145
2900133	COOL CREEK	151ST ST EAST	77.7	29-00146
2900471	COOL CREEK	161ST ST EAST	99.3	29-00147 B
2900135	KIRKENDALL CREEK	161ST ST EAST	78.6	29-00148
2900136	KIRKENDALL CREEK	156TH ST EAST	100	29-00149
2900463	STONY CREEK	UNION CHAPEL RD	84.3	29-00150

Table 1: Bridge Sufficiency Ratings

County		Hamilton		
County Number		29		
NBI #	Features Intersected	Facility Carried	Sufficiency Rating	County Bridge #
2900138	STONY CREEK	CUMBERLAND RD	56.7	29-00151
2900139	KIRKENDALL CREEK	HAZELDELL PKWY	97.8	29-00152
2900140	COOL CREEK	OLD SR-431 NB RAMP	97.5	29-00153
2900141	COOL CREEK	126TH ST EAST	93.9	29-00154
2900142	COOL CREEK	116TH ST EAST	71	29-00155
2900143	CARMEL CREEK	110TH ST	97.9	29-00156
2900222	CARMEL CREEK	106TH ST EAST	95.6	29-00157
2900144	CARMEL CREEK	CHESTER RD	94.9	29-00158
2900145	CHEENEY CREEK	ELLER RD	76.6	29-00159
2900146	WHITE RIVER	116TH ST EAST	80	29-00160
2900147	DELIGHT CREEK	116TH ST EAST	77.6	29-00161
2900148	SAND CREEK	CUMBERLAND RD	74.6	29-00162
2900149	SAND CREEK	CUMBERLAND RD	65.2	29-00163
2900150	MUD CREEK	CUMBERLAND RD	79.8	29-00164
2900151	MUD CREEK	96TH ST EAST	90.1	29-00165
2900152	SAND CREEK	116TH ST EAST	73.4	29-00166
2900260	SAND CREEK	VALLEY SPRINGS BLV	91	29-00167
2900153	MUD CREEK	116TH ST EAST	73.4	29-00168
2900154	MUD CREEK	OLIO RD	97.6	29-00169
2900227	SAND CREEK	OLIO RD	99.7	29-00170
2900155	SAND CREEK	PRAIRIE BAPTIST RD	99.9	29-00171
2900156	MUD CREEK	CYNTHEANNE RD	99.8	29-00172
2900157	THORPE CREEK	CYNTHEANNE RD	97.7	29-00173
2900158	MUD CREEK	ATLANTIC AVE	47.3	29-00174
2900159	MUD CREEK	146TH ST EAST	100	29-00175
2900160	MUD CREEK	136TH ST EAST	98.7	29-00176
2900161	SAND CREEK	146TH ST EAST	83.5	29-00177
2900464	MUD CREEK	126TH ST EAST	96.7	29-00178
2900467	SAND CREEK	126TH ST EAST	97.4	29-00179

Table 1: Bridge Sufficiency Ratings

County		Hamilton		
County Number		29		
NBI #	Features Intersected	Facility Carried	Sufficiency Rating	County Bridge #
2900164	SAND CREEK	121ST ST EAST	79.8	29-00180
2900165	SAND CREEK	PROMISE RD	96.9	29-00181
2900166	SAND CREEK	131ST ST EAST	92.4	29-00182
2900167	SAND CREEK	MARILYN RD	80.8	29-00183
2900168	MUD CREEK	BROOKS SCHOOL RD	74.8	29-00184
2900169	SAND CREEK	136TH ST EAST	100	29-00185
2900171	MUD CREEK	106TH ST EAST	57.4	29-00187
2900172	MUD CREEK	HOOSIER RD	82.2	29-00188
2900281	WILLIAM LEHR DITCH	WOLF RUN RD	100	29-00189
2900173	FLATFORK CREEK	CONNECTICUT AVE	99.9	29-00190
2900174	GEIST RESERVOIR	OLIO RD	76	29-00191
2900175	FALL CREEK	FLORIDA RD	94.9	29-00192
2900176	THORPE CREEK	113TH ST EAST	94.8	29-00193
2900438	LITTLE COOL CREEK	RANGELINE RD	98.6	29-00194
2900177	BRANCH OF COOL CREEK	WESTFIELD BLVD	97.1	29-00195
2900178	BRANCH OF COOL CREEK	WESTFIELD BLVD	96.5	29-00196
2900179	BRANCH OF COOL CREEK	WESTFIELD BLVD	97	29-00197
2900288	N COOL CREEK	191ST ST EAST	99.5	29-00198
2900300	KIRKENDALL CREEK	MIDLAND LN	99.8	29-00199
2900301	VESTAL DITCH	MIDLAND LN	99.9	29-00200
2900473	TETER BRANCH	236TH ST WEST	98.3	29-00201 B
2900261	RETENTION POND DITCH	CLOVER RD	84.8	29-00202
2900282	KIRKENDALL CREEK	SPILLWATER WAY	100	29-00203
2900302	KIRKENDALL CREEK	FLOWING WATER WAY	100	29-00204
2900289	MUD CREEK	GRAY EAGLE DR	100	29-00205
2900290	LONG BRANCH CREEK	AUBURN CREEK CROS	100	29-00206
2900180	WHITE RIVER	LOGAN ST	81.7	29-00207
2900287	WHITE RIVER	FIELD DR	81.4	29-00208
2900312	KIRKENDALL CREEK	EDENSHALL LANE	99.9	29-00210

Table 1: Bridge Sufficiency Ratings

County		Hamilton		
County Number		29		
NBI #	Features Intersected	Facility Carried	Sufficiency Rating	County Bridge #
2900316	VESTAL DITCH	KIPPFORD ST	99.9	29-00211
2900314	SHOEMAKER DITCH	MAYS LANDING DR	96.9	29-00212
2900322	BRITTON BRANCH	PARKSIDE DR	97	29-00213
2900439	KIRKENDALL CREEK	161ST ST EAST	99.5	29-00214
2900440	FINLEY CREEK	216TH ST WEST	99	29-00215
2900323	COOL CREEK	KEYSTONE PARKWAY	95.3	29-00216
2900474	SCHERER DRAIN	SCHERER AVENUE	100	29-00217
2900211	STONY CREEK	GREENFIELD PIKE	96.8	29-00218
2900223	WILSON DITCH	GREENFIELD PIKE	96.8	29-00219
2900317	MCKINZIE DITCH	LAMONG RD	100	29-00220
2900303	VESTAL DITCH	CHERRY CREEK BLVD	100	29-00221
2900311	MITCHENER DITCH	MORGAN CREEK CT	89.5	29-00222
2900202	CHEENEY CREEK	ALLISONVILLE RD	77.4	29-00223
2900203	STONY CREEK	ALLISONVILLE RD	96	29-00224
2900315	BLUE WOODS CREEK	GRAY RD	97.4	29-00225
2900262	AMS RUN	CLAY CENTER RD	95.7	29-00226
2900263	MITCHENER DITCH	116TH ST EAST	76.8	29-00227
2900264	WHITE RIVER OVERFLOW	116TH ST EAST	76.8	29-00228
2900247	VESTAL DITCH	146TH ST EAST	74.6	29-00229
2900205	VESTAL DITCH	E MAIN ST	76.3	29-00231
2900206	MITCHENER DITCH	E MAIN ST	77	29-00232
2900207	COOL CREEK	E MAIN ST	94.3	29-00233
2900228	MITCHENER DITCH	WOODFIELD DR	94.2	29-00234
2900181	THORPE CREEK	136TH ST EAST	78.9	29-00235
2900441	FLATFORK CREEK	101ST ST EAST	99.9	29-00236
2900229	MITCHENER DITCH	DEER RIDGE DR	95.4	29-00237
2900230	CARMEL CREEK	LAKESHORE DR	72.4	29-00238
2900231	CARMEL CREEK	POWER DR	92.1	29-00239
2900233	WILSON DITCH	19TH ST	92.6	29-00241

Table 1: Bridge Sufficiency Ratings

County		Hamilton		
County Number		29		
NBI #	Features Intersected	Facility Carried	Sufficiency Rating	County Bridge #
2900235	BEE CAMP CREEK	SPRINGSTONE RD	99.9	29-00242
2900236	WILLIAMS CREEK	BUCKHORN DR	97	29-00243
2900237	WILLIAMS CREEK	PONDS POINTE DR	99.9	29-00244
2900238	PEPPERMILL POND	PEPPERMILL LN	86.9	29-00245
2900246	WHITE RIVER	96TH ST EAST	80	29-00246
2900239	WILLIAMS CREEK	DORSET BLVD	97.9	29-00247
2900249	MITCHENER DITCH	COOPERS HAWK DR	97.9	29-00249
2900265	BLUE WOODS CREEK	HAZELDELL PKWY	97.1	29-00250
2900208	OVERDORFF BRANCH	ALLISONVILLE RD	96.1	29-00251
2900209	SHOEMAKER DITCH	ALLISONVILLE RD	72.9	29-00252
2900268	MITCHENER DITCH	HAZELDELL PKWY	92.5	29-00253
2900465	WEST FORK OF BEAR CREEK	281ST ST EAST	100	29-00254
2900185	TETER BR LITTLE CICERO	SIX POINTS RD	99.9	29-00255
2900186	CARMEL CREEK	96TH ST EAST	93.7	29-00256
2900187	SHOEMAKER DITCH	LANTERN RD	98.8	29-00257
2900258	GRASSY BRANCH	OAK RIDGE RD	84.3	29-00258
2900189	BRANCH OF WHITE RIVER	226TH ST EAST	99.9	29-00259
2900190	THORPE CREEK	ATLANTIC RD	63.1	29-00260
2900191	CHEENEY CREEK	106TH ST EAST	73.7	29-00261
2900192	GEIST RESERVOIR	FALL CREEK RD	73.3	29-00262
2900225	BILL'S BRANCH	96TH ST EAST	78.1	29-00263
2900269	BRANCH OF SLY RUN	OAKMONT DR	99.9	29-00264
2900234	AMS RUN	NORFOLK LN	70.5	29-00265
2900266	VESTAL DITCH	HAVERTON WAY	90.3	29-00266
2900267	MITCHENER DITCH	126TH ST WEST	99.5	29-00267
2900318	CARMEL CREEK	116TH ST EAST	82.9	29-00268
2900283	WILLIAMS CREEK	SALSBURY CREEK DR	100	29-00269
2900291	HIWAY RUN	CLAY TERRACE BLVD	83.7	29-00271
2900306	EE BENNETT DRAIN	BERGEN BLVD	85	29-00272

Table 1: Bridge Sufficiency Ratings

County	Hamilton			
County Number	29			
NBI #	Features Intersected	Facility Carried	Sufficiency Rating	County Bridge #
2900319	SAND CREEK	CAMPUS PKWY	98.4	29-00273
2900320	SAND CREEK	BODEN RD	98.8	29-00274
2900321	WILLIAM LEHR DITCH	146TH ST EAST	83.2	29-00275
2900307	BEHNER BROOK	96TH ST EAST	80.1	29-00276
2900310	SAND CREEK	156TH ST EAST	82.1	29-00277
2900453	CROOKED CREEK	96TH ST WEST	77	29-00281
2900454	MCKINZIE DITCH	JERKWATER RD	96.8	29-00282
2900455	MUD CREEK	SOUTHEASTERN PKW'	97.6	29-00283
2900456	THORPE CREEK	SOUTHEASTERN PKW'	95.8	29-00284
2900457	FALL CREEK	SOUTHEASTERN PKW'	98.9	29-00285
2900475	LONG BRANCH	246TH STREET	100	29-00286
2900476	ARMSTRONG DRAIN	241ST STREET	100	29-00287
2900477	WILLIAM LEHR DRAIN	166TH ST	99.7	29-00288
2900468	MITCHENER DITCH	WESTWOOD DRIVE	90.5	29-00289
2900458	STONY CREEK OVERFLOW	UNION CHAPEL RD	84.3	29-00290
2900478	BENNETT DITCH	E 276TH ST	99.9	29-00291
2900442	ALMOND DITCH	W MAIN ST	98.9	29-00543
2900443	HENLEY CREEK	W MAIN ST	98.9	29-00544
2900444	WILLIAMS CREEK	W MAIN ST	97.9	29-00545
2900313	WILLIAMS CREEK	SPRING MILL RD	98.8	29-00546
2900445	KEYSTONE PARKWAY NB/SB	106TH ST EAST	81.6	29-00605
2900459	KEYSTONE PARKWAY NB/SB	116TH ST EAST	95.2	29-00606
2900446	KEYSTONE PARKWAY NB/SB	126TH ST EAST	81.7	29-00607
2900460	KEYSTONE PARKWAY NB/SB	CARMEL DR	97.5	29-00608
2900461	KEYSTONE PARKWAY NB/SB	E MAIN ST	98	29-00609
2900447	KEYSTONE PARKWAY NB/SB	136TH ST EAST	91.7	29-00610
2900198	WHITE RIVER	CUMBERLAND RD	89	29-00611
2900214	GRASSY BRANCH	UNION ST	97.6	29-00612
2900215	KIRKENDALL CREEK	GRAY RD	77.4	29-00613

Table 1: Bridge Sufficiency Ratings**County** **Hamilton****County Number** **29**

NBI #	Features Intersected	Facility Carried	Sufficiency Rating	County Bridge #
2900216	GRASSY BRANCH	PARK ST	96.9	29-00614
2900217	COOL CREEK	171ST ST EAST	80.8	29-00615
2900218	COVE ON GEIST RESERVOIR	FALL CREEK RD	81.6	29-00616
2900219	INGERMAN DITCH	EDITH AVE	92	29-00617
2900286	GRASSY BRANCH	TIMBERBROOK RUN	79.2	29-00618
2900304	UNNAMED DITCH	HAGUE RD	83.4	29-00619
2900295	BRANCH OF STONY CREEK	LONG CREEK DR	100	29-00622
2900296	REAM CREEK	FALCON RIDGE RD	97	29-00623
2900297	REAM CREEK	SHADOW RIDGE RD	97	29-00624
2900298	SLY RUN	HAGUE RD	85.6	29-0097L
2900448	SLY RUN	HAGUE RD	85.6	29-0097R
2900299	CICERO CREEK	HAGUE RD	85.6	29-0111L
2900449	CICERO CREEK	HAGUE RD	85.6	29-0111R
2900204	WHITE RIVER	146TH ST EAST	78.8	29-0230L
2900450	WHITE RIVER	146TH ST EAST	78.8	29-0230R

305 Total Bridges in County

Table 1: Bridge Sufficiency Ratings**County Hancock****County Number 30**

NBI #	Features Intersected	Facility Carried	Sufficiency Rating	County Bridge #
3000005	BUCK CREEK	CR 300W	81.5	30-00001
3000010	BUCK CREEK	CR 600N	46.5	30-00002
3000015	SUGAR CREEK	CR 700N	100	30-00003
3000020	BUCK CREEK	CR 700N	85.9	30-00004
3000720	JACKSON DITCH	CR 900N	89	30-00005
3000030	SUGAR CREEK	TROY RD	98	30-00006
3000035	SUGAR CREEK	CR 900N	69.5	30-00007
3000040	SUGAR CREEK	CR 1000N	87.5	30-00008
3000045	JACKSON DITCH	SWAN DR	85.1	30-00009
3000050	SUGAR CREEK	CR 1000N	87.5	30-00010
3000055	SUGAR CREEK	CR 600N	95	30-00011
3000060	SUGAR CREEK	CR 400E	94.4	30-00012
3000065	SUGAR CREEK	CR 500E	89	30-00013
3000070	MOORE DITCH	CR 700N	88.4	30-00014
3000075	SUGAR CREEK	CR 1000N	99	30-00015
3000080	SUGAR CREEK	CR 1000N	62	30-00016
3000085	SUGAR CREEK	CR 675E	70.1	30-00017
3000090	SUGAR CREEK	CR 600E	52	30-00018
3000695	MINGLE DITCH	ALFORD RD	87.5	30-00019
3000100	SIX MILE CREEK	CR 650N	91.5	30-00020
3000105	SUGAR CREEK	CR 900N	99	30-00021
3000110	SUGAR CREEK	CR 900N	93.5	30-00022
3000116	SUGAR CREEK	CR 900N	99	30-00023 B
3000120	SUGAR CREEK	CR 900N	74	30-00024
3000125	JACKSON DITCH	CR 925N	96	30-00025
3000130	SIX MILE CREEK	CR 1050E	82.3	30-00026
3000135	SUGAR CREEK	NASHVILLE RD	81.5	30-00027
3000140	STANSBURY DITCH	CR 750N	84.5	30-00028
3000145	SIX MILE CREEK	CR 25N	63.1	30-00029

Table 1: Bridge Sufficiency Ratings**County Hancock****County Number 30**

NBI #	Features Intersected	Facility Carried	Sufficiency Rating	County Bridge #
3000150	UNNAMED CREEK	CR 100N	99	30-00030
3000155	UNNAMED CREEK	CR 600E	94.6	30-00031
3000160	BRANDYWINE CREEK	CR 600E	92	30-00032
3000165	SUGAR CREEK	CR 775E	80.1	30-00033
3000170	SUGAR CREEK	CR 1000E	100	30-00034
3000179	WILLOW BRANCH CREEK	CR 600N	70.9	30-00035
3000180	BRANDYWINE CREEK	CR 700E	65	30-00036
3000181	UNNAMED CREEK	CR 200N	90.4	30-00037
3000721	BRANDYWINE CREEK	CR 500N	98.9	30-00038
3000192	BRANDYWINE CREEK	CR 600N	87	30-00039
3000200	SIX MILE CREEK	CR 325N	80.5	30-00040
3000205	SIX MILE CREEK	CR 200N	82.3	30-00041
3000210	SIX MILE CREEK	CR 150N	87.5	30-00042
3000215	UNNAMED CREEK	CR 250N	67.8	30-00043
3000220	BRANDYWINE CREEK	CR 400E	88.4	30-00044
3000222	DITCH TO BRANDYWINE CRK	CR 400N	84.4	30-00045
3000230	BRANDYWINE CREEK	CR 300N	91.3	30-00046
3000235	BRANDYWINE CREEK	CR 400N	78.8	30-00047
3000240	BRANDYWINE CREEK	CR 500N	73.9	30-00048
3000245	BRANDYWINE CREEK	CR 500N	62.9	30-00049
3000250	BRANDYWINE CREEK	CR 500N	69.4	30-00050
3000255	BRANDYWINE CREEK	NEW RD	97.2	30-00051
3000260	BRANDYWINE CREEK	MCKENZIE RD	83.8	30-00052
3000265	BRANDYWINE CREEK	CR 500N	85.9	30-00053
3000270	SUGAR CREEK	CR 100W	97.4	30-00054
3000275	SUGAR CREEK	CR 200W	79.1	30-00055
3000280	BUCK CREEK	CR 500W	67.4	30-00056
3000285	SUGAR CREEK	CR 100N	66.7	30-00057
3000722	BUCK CREEK	CR 100N	98.6	30-00058

Table 1: Bridge Sufficiency Ratings**County Hancock****County Number 30**

NBI #	Features Intersected	Facility Carried	Sufficiency Rating	County Bridge #
3000296	BUCK CREEK	CR 200N	99.9	30-00059 B
3000300	SUGAR CREEK	CR 200N	68.5	30-00060
3000302	DOE CREEK	STINEMYER ROAD	85.9	30-00061
3000310	SUGAR CREEK	CR 300N	47.5	30-00062
3000315	BUCK CREEK	CR 300N	94.6	30-00063
3000316	BRIER CREEK	CR 200S	77.5	30-00064
3000325	BUCK CREEK	CR 600W	93.3	30-00065
3000330	BUCK CREEK	CR 500N	79.8	30-00066
3000335	BUCK CREEK	CR 700W	66.6	30-00067
3000340	DOE CREEK	CR 700W	80.1	30-00068
3000345	MUD CREEK	STINEMYER RD	85.9	30-00069
3000350	DOE CREEK	CREEKSIDE DRIVE	97	30-00070
3000355	SUGAR CREEK	CR 100S	41.2	30-00071
3000356	MERLAU DITCH	CR 500W	79.1	30-00072
3000365	LITTLE SUGAR CREEK	CR 100W	79.9	30-00073
3000370	WEST LITTLE SUGAR CREEK	CR 600S	83.5	30-00074
3000375	LITTLE SUGAR CREEK	CR 300W	85.9	30-00075
3000380	LITTLE SUGAR CREEK	CR 600S	48.4	30-00076
3000385	SUGAR CREEK	CR 600S	91.3	30-00077
3000390	SUGAR CREEK	CR 200S	67.9	30-00078
3000395	LITTLE SUGAR CREEK	CR 200S	94.4	30-00079
3000400	LITTLE SUGAR CREEK	CR 300S	79.8	30-00080
3000405	SUGAR CREEK	CR 300S	75.7	30-00081
3000410	MERLAU HACK DITCH	CR 300S	86.1	30-00082
3000415	BRIER CREEK	CR 300S	81.1	30-00083
3000420	LITTLE SUGAR CREEK	CR 400S	72.6	30-00084
3000425	SUGAR CREEK	CR 400S	56.6	30-00085
3000430	SUGAR CREEK	CR 450W	55	30-00086
3000435	MILLER THOMAS DITCH	CR 500S	85.9	30-00087

Table 1: Bridge Sufficiency Ratings**County Hancock****County Number 30**

NBI #	Features Intersected	Facility Carried	Sufficiency Rating	County Bridge #
3000440	BRANCH OF BRANDYWINE CRK	CR 200E	86.9	30-00088
3000445	BRANDYWINE CREEK	CR 500S	98.9	30-00089
3000450	BRANDYWINE CREEK	CR 400S	94.5	30-00090
3000455	BRANDYWINE CREEK	CR 300S	45.6	30-00091
3000460	BRANDYWINE CREEK	CR 100S/DAVIS ROAD	98.6	30-00092
3000465	LITTLE BRANDYWINE CREEK	CR 100S	49.6	30-00093
3000470	BRINEY DITCH	CR 100S	79.8	30-00094
3000475	UNNAMED CREEK	CR 100S	70	30-00095
3000480	BRANCH OF NAMELESS CREEK	CR 200S	91.5	30-00096
3000485	BRANCH OF SIX MILE CREEK	CR 200S	85	30-00097
3000490	UNNAMED CREEK	CR 250S	79.9	30-00098
3000495	BRANCH OF SIX MILE CREEK	CR 450S	90.5	30-00099
3000500	BIG BLUE RIVER	CR 800E	100	30-00100
3000505	SIX MILE CREEK	CR 800E	96	30-00101
3000510	BRANCH OF SIX MILE CREEK	CR 800E	96	30-00102
3000515	MILLER THOMAS DITCH	CR 600S	84	30-00103
3000520	BIG BLUE RIVER	CR 575E	91	30-00104
3000525	BIG BLUE RIVER	CR 900E	85.7	30-00105
3000530	SIX MILE CREEK	CR 900E	98.9	30-00106
3000535	SIX MILE CREEK	CR 900E	94.5	30-00107
3000540	SIX MILE CREEK	CR 900E	92.9	30-00108
3000545	UNNAMED CREEK	CR 400S	66.9	30-00109
3000550	UNNAMED CREEK	CR 300S	91.6	30-00110
3000555	SIX MILE CREEK	CR 300S	94.4	30-00111
3000560	BRANCH OF NAMELESS CREEK	CR 600E	77.4	30-00112
3000565	LITTLE BRANDYWINE CREEK	CR 100N	85.9	30-00113
3000570	BRANCH OF BRANDYWINE CRK	MORRISTOWN RD	52.4	30-00114
3000575	BUCK CREEK	CR 350W	94.3	30-00115
3000580	KIRKHOFF DITCH	CR 350W	88.8	30-00116

Table 1: Bridge Sufficiency Ratings**County Hancock****County Number 30**

NBI #	Features Intersected	Facility Carried	Sufficiency Rating	County Bridge #
3000585	DRY BRANCH	CR 600W	93.1	30-00117
3000590	SUGAR CREEK	FORTVILLE PIKE	74.1	30-00118
3000595	JONES DITCH	CR 350W	96	30-00119
3000723	CHESSIE SYSTEM RR	CR 450W	73.8	30-00120
3000615	MAXWELL DITCH	CR 50W	87.3	30-00121
3000610	UNNAMED CREEK	CR 200S	89	30-00122
3000701	NORTH FORK DRY RIVER	CR 600W	97.5	30-00123
3000625	BRANCH OF BIG BLUE RIVER	CR 600E	97.9	30-00124
3000630	SIX MILE CREEK	CR 1200E	95.8	30-00125
3000640	BRANCH OF BRANDYWINE CRK	CR 800E	89	30-00126
3000635	BRANCH OF BIG BLUE RIVER	CR 550S	83.9	30-00127
3000128	PEE DEE DITCH	CR 900N	92	30-00128
3000645	BRANCH OF BIG BLUE RIVER	CR 600S	100	30-00129
3000717	JAY DITCH	CR 400N	87.7	30-00130
3000650	KECK DITCH	CR 650N	96	30-00131
3000132	POTTS DITCH	MUSKEGON DR	99	30-00132
3000724	MARY WEBER DITCH	MERIDIAN ROAD	91.3	30-00133
3000725	MARY WEBER DITCH	CR 200S	98.9	30-00134
3000718	DILLY CREEK	CR 100N	97	30-00135
3000726	SMITH JOHNSON DITCH	COUNTRY LANE ROAD	89.9	30-00136
3006727	JAY DITCH	CR 700W	81	30-00137
3000730	MCFADDEN DITCH	CR 1000N	86.3	30-00138
3000655	DOE CREEK	W.WILLOW GROVE DR	90.5	30-00144
3000661	DOE CREEK	CR 600W	99.3	30-00145 B
3000665	RODEWALD DITCH	CR 300S	62.2	30-00146
3000670	UNNAMED CREEK	CR 600E	93.6	30-00147
3000675	ANTHONY CREEK	GRANDISON RD	84.5	30-00148
3000680	BRANCH OF BRANDYWINE CRK	CR 600E	95.9	30-00149
3000685	BRANCH OF BRANDYWINE CRK	MORRISTOWN RD	83.4	30-00150

Table 1: Bridge Sufficiency Ratings

County **Hancock**

County Number **30**

NBI #	Features Intersected	Facility Carried	Sufficiency Rating	County Bridge #
3000690	BRANDYWINE CREEK	PARK AVE	79.9	30-00151
3000705	BRANCH OF NAMELESS CREEK	CR 400S	89	30-00152
3000710	BRANCH OF BRANDYWINE CRK	CR 400E	87	30-00153
3000715	DILLY CREEK	CR 100S	86.9	30-00154
3000158	KIRKHOFF DITCH	CR 300W	85.8	30-00155
3000156	BRANCH OF BRANDYWINE CRK	CR 700E	78	30-00156
3000157	BUCK CREEK OVERFLOW	CR 600W	98.4	30-00157
3000161	LITTLE BRANDYWINE CREEK	BRIDGEWATER DR	100	30-00158
3000159	LITTLE BRANDYWINE CREEK	CR 400E	77.7	30-00159
3000162	BRANCH OF BRANDYWINE CRK	CR 400N	79.6	30-00160
3000716	PARKER DITCH	W HAINES PASS	82.2	30-00161
3000719	HEINRICH DITCH	CR 350N	97.6	30-00162

157 Total Bridges in County

Table 1: Bridge Sufficiency Ratings**County Harrison****County Number 31**

NBI #	Features Intersected	Facility Carried	Sufficiency Rating	County Bridge #
3100006	CORN CREEK	NADORFF ROAD	90.4	31-00001
3100084	CORN CREEK	CROSS CREEK DR	90.4	31-00002
3100076	NO NAME CREEK	EAST OLD GOSHEN RE	94.5	31-00003
3100007	INDIAN CREEK	MOTTS RD	86.9	31-00006
3100077	CRANDALL BRANCH	COOKS MILL RD	92.5	31-00010
3100008	WOERTZ CREEK	TANDY RD	80.5	31-00011
3100009	CORN CREEK	NADORFF RD	85.9	31-00012
3100072	RACCOON CREEK	GRAVEL CREEK RD	85.5	31-00013
3100010	BRANCH OF INDIAN CREEK	BIG INDIAN RD	91.4	31-00014
3100012	RACCOON BRANCH	PFRIMMER CHAPEL RE	98.7	31-00016
3100071	CRANDALL BRANCH	ANGEL RUN RD	84.3	31-00017
3100088	BRUSH HEAP CREEK	OWANS LN	86.9	31-00018
3100013	CORN CREEK	E WHISKEY RUN RD	78.1	31-00021
3100080	TRIB OF HICKMAN BRANCH	WALNUT VALLEY RD	81.4	31-00023
3100063	HICKMAN BRANCH	WALNUT VALLEY RD	91.9	31-00024
3100015	LITTLE INDIAN CREEK	CORYDON-NEW MDDL	77.8	31-00025
3100017	LITTLE INDIAN CREEK	NEW MIDDLETOWN RE	82.6	31-00027
3100089	BRUSH HEAP CREEK	BIG INDIAN RD	93.4	31-00029
3100019	NO NAME CREEK	NEW MIDDLETOWN RE	79.5	31-00030
3100020	LITTLE INDIAN CREEK	PFRIMMER CHAPEL RE	85.8	31-00031
3100021	BRANCH OF BLUE RIVER	HARRISON SPRING RD	96	31-00032
3100078	BRANCH OF BUCK CREEK	BUCK CR RIDGE RD	99	31-00034
3100022	BUCK CREEK	PAYTON RD	85.7	31-00035
3100023	BUCK CREEK	NEW MIDDLETOWN RE	76.2	31-00036
3100024	LITTLE INDIAN CREEK	TURLEY RD	85	31-00037
3100025	BUCK CREEK	UNION CHAPEL RD	99.7	31-00038
3100026	NO NAME CREEK	ST PETERS CHURCH R	79.6	31-00039
3100027	BRANCH OF INDIAN CREEK	ST PETERS CHURCH R	79.1	31-00040
3100079	BUCK CREEK	SANDY BRANCH RD	88.7	31-00041

Table 1: Bridge Sufficiency Ratings**County Harrison****County Number 31**

NBI #	Features Intersected	Facility Carried	Sufficiency Rating	County Bridge #
3100028	MOSQUITO CREEK	ROSEWOOD RD	85.8	31-00042
3100030	BUCK CREEK	ST JOHN CHURCH RD	91.3	31-00043
3100029	MOSQUITO CREEK	BUENA VISTA RD	96.9	31-00046
3100031	LICK RUN CREEK	RIVER RD	92	31-00050
3100081	PRIVATE HAUL RD	RIVER RD	99.9	31-00051
3100034	INDIAN CREEK	LICKFORD BRIDGE RD	67.6	31-00055
3100065	INDIAN CREEK	ROCKY HOLLOW RD	74.2	31-00056
3100035	INDIAN CREEK	MATHIS RD	100	31-00057
3100039	LAZY CREEK	CRANDALL-LANESVL R	99.6	31-00061
3100040	SOUTH FORK BUCK CREEK	PUMPING STATION RD	91.7	31-00062
3100004	PANTHER CREEK	ST JOHN CHURCH RD	77.6	31-00063
3100041	MIDDLE FORK BUCK CREEK	MCPHILLIPS RD	91.4	31-00064
3100066	CRANDALL BRANCH	CRANDALL BRANCH RI	91.5	31-00066
3100067	CRANDALL BRANCH	CRANDALL BRANCH RI	91.5	31-00067
3100090	PANTHER CREEK	ZOLLMAN RD	92.5	31-00068
3100044	MOSQUITO CREEK	Old DAM 43 RD	85.4	31-00070
3100045	INDIAN CREEK	BLUE SPRINGS RD	79.4	31-00071
3100046	LAZY CREEK	PONDEROSA RD	91.9	31-00072
3100082	BRANCH OF OHIO RIVER	RIVER RD	96.9	31-00073
3100001	CRANDALL BRANCH	CRANDALL-LANESVL R	96.9	31-00074
3100003	LITTLE INDIAN CREEK	CRESTVIEW AVE	97	31-00075
3100002	LITTLE INDIAN CREEK	PARK DR	91	31-00076
3100047	N&W RR	TUNNEL RD	94.4	31-00081
3100049	UNION CREEK	SEVEN SPRINGS RD	87.7	31-00082
3100060	BRANCH OF BLUE RIVER	HILLVIEW RD	90.3	31-00083
3100061	INDIAN CREEK	ROCKY HOLLOW RD	67.5	31-00084
3100050	CORN CREEK	COEN TUSH RD	91.4	31-00085
3100051	SOUTH FORK BUCK CREEK	ROGERS CAMPGRND F	92.4	31-00086
3100091	MIDDLE FORK BUCK CREEK	BLACK CHAPEL RD	86.7	31-00087

Table 1: Bridge Sufficiency Ratings**County Harrison****County Number 31**

NBI #	Features Intersected	Facility Carried	Sufficiency Rating	County Bridge #
3100055	NO NAME CREEK	SOUTH ST LOUIS RD	90.3	31-00089
3100056	BRANCH OF CORN CREEK	NEWCUT RD	85.6	31-00090
3100057	RACCOON BRANCH	TEE RD	64.4	31-00091
3100058	LAZY CREEK	LAZY CREEK RD	89.9	31-00092
3100062	BRANCH OF CORN CREEK	BRADFORD RD	75.8	31-00093
3100073	NO NAME CREEK	KINGS LN	85.9	31-00094
3100074	NO NAME CREEK	APPLE LN	97	31-00095
3100085	SOUTH FORK BUCK CREEK	PINE HILL DR	96	31-00097
3100086	SOUTH FORK BUCK CREEK	DEATRICKS RD	96	31-00098
3100052	SOUTH FORK BUCK CREEK	HULSE RD	96	31-00099
3100069	LITTLE INDIAN CREEK	CRANDALL-LANESVL R	93.2	31-00102
3100070	WEST BRANCH CREEK	MOSQUITO CREEK RD	95.9	31-00110
3100075	MAYS BRANCH	REHOBETH RD	99	31-00111
3100092	INDIAN CREEK	VALLEY VIEW RD	89.4	31-00112
3100094	BRUSH HEAP CREEK	BIG INDIAN RD	88.7	31-00115
3100083	INDIAN CREEK	CIRCLE RD	92	31-00165

74 Total Bridges in County

Table 1: Bridge Sufficiency Ratings**County Hendricks****County Number 32**

NBI #	Features Intersected	Facility Carried	Sufficiency Rating	County Bridge #
3200001	W FORK OF BIG WALNUT CR	CR 900N	82.5	32-00001
3200234	STEVENSON LEGAL DITCH	CR 1000N	98.3	32-00002
3200002	STEVENSON DITCH	CR 850W	99	32-00003
3200219	BR MID FK BIG WALNUT CR	CR 475W	92.5	32-00004
3200003	W FORK OF BIG WALNUT CR	LADOGA RD	83.9	32-00005
3200004	MIDDLE FK BIG WALNUT CR	CR 700N	72.2	32-00006
3200005	MIDDLE FK BIG WALNUT CR	CR 800N	76.7	32-00007
3200006	MIDDLE FK BIG WALNUT CR	CR 900N	91.5	32-00008
3200007	MIDDLE FK BIG WALNUT CR	CR 475W	25	32-00009
3200008	W FORK OF BIG WALNUT CR	ROSS RD	100	32-00010
3200009	ROSS DITCH	CR 200W	89	32-00011
3200010	ROSS DITCH	CR 900N	90.7	32-00012
3200220	ARMSTRONG	CR 00E/W	85.7	32-00013
3200011	BIG PRAIRIE DITCH	CR 75E	68.8	32-00014
3200012	ROSS DITCH	CR 975N	59.4	32-00015
3200013	KEENEY DITCH	CR 275E	92.6	32-00016
3200903	BRANCH OF WHITE LICK CR	MIDNIGHT PASS	97.2	32-00017
3200014	ROSS DITCH	CR 150E	95.9	32-00018
3200015	KEENEY DITCH	CR 400E	48.4	32-00019
3200016	W FORK OF WHITE LICK CR	CR 500E	67.9	32-00020
3200208	W FORK OF WHITE LICK CR	CR 750N	81.7	32-00021
3200017	W FORK OF WHITE LICK CR	CR 750N	86.5	32-00022
3200018	WHITE LICK CREEK	CR 800N	93.5	32-00023
3200019	MARTIN DUGAN DRAIN	CR 800E	88.5	32-00024
3200908	JW PHILLIPS DITCH	WHITELICK DR	88.9	32-00025
3200233	WHITE LICK CREEK	NORTHFIELD DRIVE	84.6	32-00026
3200216	WHITE LICK CREEK	STONEY BROOK DR	82.8	32-00027
3200020	WHITE LICK CREEK	CR 700N	81.5	32-00028
3200021	ETTER DITCH	CR 1000N	77.6	32-00029

Table 1: Bridge Sufficiency Ratings**County Hendricks****County Number 32**

NBI #	Features Intersected	Facility Carried	Sufficiency Rating	County Bridge #
3200022	W FORK OF WHITE LICK CR	CR 550E	88.9	32-00030
3200023	THOMPSON DITCH	CR 650E	72.9	32-00031
3200024	JW PHILLIPS DITCH	CR 650E	88.3	32-00032
3200025	BATZ DRAIN	CR 750N	84.6	32-00033
3200026	SCHOOL CREEK	CR 700N	98.7	32-00034
3200027	BATZ DRAIN	CR 950N	56	32-00035
3200241	SCHOOL BRANCH	NOBLE DR	100	32-00036
3200028	BATZ DRAIN	MALONEY RD	90	32-00037
3200224	DUGAN DITCH	CR 1000N	56.7	32-00038
3200030	E FORK OF WHITE LICK CR	RACEWAY RD	63.9	32-00039
3200031	SCHOOL CREEK	RACEWAY RD	93	32-00040
3200032	SCHOOL CREEK	CR 1000E	83.6	32-00041
3200033	SCHOOL CREEK	CR 1000E	81	32-00042
3200034	SCHOOL CREEK	CR 1000E	59.5	32-00043
3200035	SCHOOL BRANCH	CR 600N (56TH ST)	97.5	32-00044
3200036	LITTLE WHITE LICK CREEK	CR 1000E	75.3	32-00045
3200209	LITTLE WHITE LICK CREEK	CR 300N	69.3	32-00046
3200037	FISHBACK CREEK	OLD US 52	98.7	32-00047
3200038	LITTLE WHITE LICK CREEK	CR 200N	98	32-00048
3200039	WHITE LICK CREEK	CR 350N	64.8	32-00049
3200040	BRANCH OF WHITE LICK CR	CR 650N	82.3	32-00050
3200041	BRANCH OF WHITE LICK CR	CR 550N	48.4	32-00051
3200042	HUGHES BRANCH	CR 550E	72.8	32-00052
3200043	ABNER CREEK	CR 100N	26.6	32-00053
3200044	WHITE LICK CREEK	CR 100N	93.4	32-00054
3200045	BRANCH OF WHITE LICK CR	CR 91N	76.1	32-00055
3200046	LINGEMAN DRAIN	CR 100N	74.9	32-00056
3200047	WHITE LICK CREEK	CR 500N	78.7	32-00057
3200048	BRANCH OF WHITE LICK CR	CR 500N	76.6	32-00058

Table 1: Bridge Sufficiency Ratings**County** **Hendricks****County Number** **32**

NBI #	Features Intersected	Facility Carried	Sufficiency Rating	County Bridge #
3200049	BRANCH OF ABNER CREEK	CR 425E	77.7	32-00059
3200050	BRANCH OF ABNER CREEK	CR 425E	65.8	32-00060
3200217	BRANCH OF WHITE LICK CR	CR 100N	69.2	32-00061
3200051	BRANCH OF WHITE LICK CR	CR 550N	66.2	32-00062
3200227	BRANCH OF WHITE LICK CR	RED OAK DR	74.5	32-00063
3200053	BRANCH OF WHITE LICK CR	CR 600E	78.7	32-00064
3200901	LINGEMAN DITCH	STONEBRIDGE DR	100	32-00065
3200223	ABNER CREEK	OLD US 36	95.7	32-00066
3200909	QUINN DITCH	NORTHFIELD DRIVE	88.9	32-00067
3200054	WHITE LICK CREEK	CR 200N	65.8	32-00068
3200055	BRANCH OF WHITE LICK CR	CR 575E	71.9	32-00069
3200056	WHITE LICK CREEK	CR 600E	84	32-00070
3200057	ABNER CREEK	CR 150N	91.5	32-00071
3200058	WM SWAIN DR	CR 300N	95.8	32-00072
3200059	BARNETT DRAIN	CR 600N	91.5	32-00073
3200060	BARNETT DRAIN	CR 500N	83.6	32-00074
3200210	SWAIN DRAIN	CR 100E	77.3	32-00075
3200061	C EADS 2ND	WASHINGTON ST	96.9	32-00076
3200062	W FORK OF WHITE LICK CR	WASHINGTON ST	66.3	32-00077
3200902	ABNER CREEK	CR 100S	100	32-00078
3200063	W FORK OF WHITE LICK CR	CR 200N	98.9	32-00080
3200064	E FORK OF BIG WALNUT CR	CR 350W	84	32-00081
3200211	BRANCH OF Big WALNUT CR	CR 400N	77	32-00082
3200065	RAMP RUN	CR 350N	99.9	32-00083
3200066	BRANCH OF RAMP RUN	CR 350N	61.9	32-00084
3200904	W FORK OF WHITE LICK CR	CR 1000N	98.7	32-00085
3200228	BRANCH OF HIGGINS DRAIN	CR 200N	96.4	32-00086
3200067	HUNT CREEK	CR 200N	97.4	32-00087
3200068	RAMP RUN	CR 200N	65.8	32-00088

Table 1: Bridge Sufficiency Ratings**County Hendricks****County Number 32**

NBI #	Features Intersected	Facility Carried	Sufficiency Rating	County Bridge #
3200070	E FORK OF BIG WALNUT CR	CR 400W	84.9	32-00091
3200071	E FORK OF BIG WALNUT CR	CR 650N	61.6	32-00092
3200072	RAMP RUN	CR 525W	72.8	32-00093
3200073	BRANCH OF RAMP RUN	CR 525W	83.6	32-00094
3200074	HUNT CREEK	CR 625W	95	32-00095
3200075	RAMP RUN	CR 625W	91.4	32-00096
031190	BRANCH WHITE LICK CREEK	AVON RD	94.3	32-00097
031195	NASH-TRUCKSEES LEG DRAIN	S GREEN STREET	93.2	32-00098
3200076	RAMP RUN	HUGHES RD	84	32-00103
3200077	BRANCH OF BIG WALNUT CR	HUGHES RD	83	32-00104
3200078	W FORK OF BIG WALNUT CR	CR 550N	35.9	32-00106
3200079	W FORK OF BIG WALNUT CR	CR 675N	100	32-00107
3200080	RAMP RUN	CR 400W	55.1	32-00109
3200081	MILL CREEK	CR 325W	100	32-00110
3200082	MILL CREEK	CR 450W	79.9	32-00111
3200083	MILL CREEK	CR 450W	69.9	32-00112
3200084	BRANCH OF W FORK MILL CR	CR 700W	80	32-00114
3200086	DAVIDSON CREEK	CR 150S	91	32-00120
3200087	MILLER CREEK	CR 150S	96.7	32-00121
3200088	BRANCH OF E FORK MILL CR	CR 200S	95.9	32-00122
3200089	BRANCH OF E FORK MILL CR	CR 400S	26.9	32-00123
3200090	MILL CREEK	CR 300S	100	32-00124
3200091	CRITTENDEN	CR 450S	75.8	32-00125
3200092	BRANCH OF W FORK MILL CR	CR 450S	66.6	32-00126
3200245	MILL CREEK	CR 475W	91.3	32-00127 B
3200094	BRANCH OF MILL CREEK	CR 100S	95.7	32-00128
3200095	BRANCH OF MILL CREEK	CR 100S	73	32-00129
3200096	MILL CREEK	CR 200S	65.9	32-00130
3200097	WEST FORK OF MILL CREEK	CR 350S	100	32-00131

Table 1: Bridge Sufficiency Ratings**County Hendricks****County Number 32**

NBI #	Features Intersected	Facility Carried	Sufficiency Rating	County Bridge #
3200098	BRANCH OF W Fork MILL CR	CR 350S	96	32-00132
3200099	BRANCH OF MILL CREEK	CR 625W	86.9	32-00133
3200100	MILL CREEK	CR 625W	86.9	32-00134
3200101	MUD CREEK	TUDOR RD	72.9	32-00135
3200102	EAST FORK OF MILL CREEK	CR 550W	75.9	32-00136
3200103	MILL CREEK	CR 550W	85.9	32-00137
3200104	EAST FORK OF MILL CREEK	CR 500S	88.1	32-00138
3200105	MILL CREEK	CR 500S	79.6	32-00139
3200106	CRITTENDEN	CR 550S	86	32-00140
3200107	BRANCH OF MILL CREEK	MASTEN RD	58.7	32-00141
3200108	BRANCH OF MILL CREEK	CR 700S	100	32-00142
3200109	BRANCH OF MILL CREEK	CR 700S	65	32-00143
3200110	CRITTENDEN	CR 600S	92.7	32-00144
3200111	BRANCH OF MILL CREEK	CR 600S	67.7	32-00145
3200212	BRANCH OF E FORK MILL CR	REEVES RD	65.9	32-00146
3200203	EAST FORK OF MILL CREEK	CR 350W	96.8	32-00147
3200112	BRANCH OF E FORK MILL CR	CR 400W	96	32-00148
3200113	EAST FORK OF MILL CREEK	CR 600S	79.3	32-00149
3200114	BRANCH OF E FORK MILL CR	REEVES RD	91.5	32-00150
3200115	MUD CREEK	CR 1000S	100	32-00151
3200116	INDIAN CAMP BRANCH DRAIN	CR 1000S	100	32-00152
3200117	BOYD DRAIN	CR 300W	71.3	32-00153
3200118	INDIAN CAMP BRANCH DRAIN	CR 900S	91.3	32-00154
3200243	EAST FORK OF MILL CREEK	BROOKLINE DR	100	32-00160
3200120	MILL CREEK	CR 600S	82.8	32-00161
3200121	W FORK OF WHITE LICK CR	E COLUMBIA ST	88.5	32-00162
3200122	EAST FORK OF MILL CREEK	CR 200W	68.4	32-00163
3200123	EAST FORK OF MILL CREEK	CR 200W	99.9	32-00164
3200124	EAST FORK OF MILL CREEK	CR 200S	49.9	32-00165

Table 1: Bridge Sufficiency Ratings**County** **Hendricks****County Number** **32**

NBI #	Features Intersected	Facility Carried	Sufficiency Rating	County Bridge #
3200125	BRANCH OF E FORK MILL CR	CR 200S	72.5	32-00166
3200126	BRANCH OF E FORK MILL CR	CR 300S	97	32-00167
3200127	EAST FORK OF MILL CREEK	CR 300S	40.3	32-00168
3200128	EAST FORK OF MILL CREEK	CR 200W	73.2	32-00169
3200129	EAST FORK OF MILL CREEK	CR 200W	91.5	32-00170
3200130	EAST FORK OF MILL CREEK	CR 200W	96	32-00171
3200131	EAST FORK OF MILL CREEK	CR 250W	31.1	32-00172
3200132	BRANCH OF E FORK MILL CR	CR 250W	84.4	32-00173
3200134	EAST FORK OF MILL CREEK	CR 400S	56.6	32-00175
3200135	EAST FORK OF MILL CREEK	CR 350S	97	32-00176
3200226	GREG'S DITCH	CR 225E	95.9	32-00177
3200138	W FORK OF WHITE LICK CR	CR 200S	89.8	32-00179
3200139	BR OF W FK WHITE LICK CR	CARTERSBURG RD	85.8	32-00180
3200905	UNKNOWN STREAM	CARTERSBURG RD	77.2	32-00181
3200140	W FORK OF WHITE LICK CR	CR 225E	88.3	32-00182
3200141	W FORK OF WHITE LICK CR	CARTERSBURG RD	81.2	32-00183
3200142	W FORK OF WHITE LICK CR	CARTERSBURG RD	79	32-00184
3200143	COSNER CREEK	CR 300E	70.2	32-00185
3200144	COSNER CREEK	CR 300E	49.4	32-00186
3200145	MUD CREEK	CR 00E/W	68.6	32-00187
3200146	BRANCH OF MUD CREEK	CR 00E/W	87.7	32-00188
3200147	MUD CREEK	CR 100W	80.5	32-00189
3200148	MUD CREEK	CR 200W	100	32-00190
3200149	MYNATT DITCH	TUDOR RD	58.4	32-00191
3200150	MCCRACKEN CREEK	CR 1100S	64.6	32-00192
3200151	BRANCH OF MCCRACKEN CR	CR 1000S	65.5	32-00193
3200152	MUD CREEK	CR 900S	94.4	32-00195
3200153	MCCRACKEN CREEK	CR 425E	79	32-00198
3200154	MCCRACKEN CREEK	CR 425E	82	32-00199

Table 1: Bridge Sufficiency Ratings**County Hendricks****County Number 32**

NBI #	Features Intersected	Facility Carried	Sufficiency Rating	County Bridge #
3200155	BRANCH OF MCCRACKEN CR	CR 375E	47	32-00200
3200156	MCCRACKEN CREEK	CR 800S	58.1	32-00201
3200157	BR OF W FK WHITE LICK CR	CR 600S	79.4	32-00202
3200158	BR OF W FK WHITE LICK CR	CR 400E	82.9	32-00203
3200159	WHITE LICK CREEK	CR 900S	90.9	32-00204
3200160	W FORK OF WHITE LICK CR	CR 600E	88.4	32-00205
3200161	W FORK OF WHITE LICK CR	CR 750S	79.4	32-00206
3200911	SALEM CREEK	RONALD REAGAN PKW	99.4	32-00207
3200912	CSX RR, MAIN ROAD	RONALD REAGAN PKW	82	32-00208
3200913	AVON CREEK	RONALD REAGAN PKW	99.4	32-00209
3200236	AVON CREEK	SHILOH CROSSING	98.7	32-00210
3200237	COX LEGAL DRAIN	RONALD REAGAN PKW	77.9	32-00211
3200162	COX DITCH	CR 1050E	52.3	32-00212
3200163	COX DRAIN	RACEWAY RD	96.9	32-00213
3200213	CLARKS CREEK	OLD SR 267	97.6	32-00214
3200221	CRYSTAL BAY OVERFLOW	CRYSTAL BAY,W DR	73	32-00215
3200164	WHITE LICK CREEK	CR 800S	98.8	32-00216
3200165	BRANCH OF WHITE LICK CR	CR 725E	78.5	32-00217
3200166	WHITE LICK CREEK	CR 700E	94.1	32-00218
3200167	WHITE LICK CREEK	CR 600S	79.4	32-00219
3200168	CLARKS CREEK	CR 600S	81.6	32-00220
3200169	E FORK OF WHITE LICK CR	CR 800S	76.7	32-00221
3200170	BR E FORK WHITE LICK CR	CR 750S	64.2	32-00222
3200171	E FORK OF WHITE LICK CR	CR 700S	80	32-00223
3200257	ROGERS CREEK	REEVES RD	89.4	32-00224
3200229	ROGERS CREEK	AIRWEST BLVD	100	32-00225
3200172	BR E FORK WHITE LICK CR	CR 1050E	98.6	32-00226
3200173	E FORK OF WHITE LICK CR	CR 600S	33.6	32-00227
3200174	FLYNN CREEK	CR 1050E	62.8	32-00228

Table 1: Bridge Sufficiency Ratings**County Hendricks****County Number 32**

NBI #	Features Intersected	Facility Carried	Sufficiency Rating	County Bridge #
3200906	CLARK'S CREEK	EB CR 550S	86.9	32-00229
3200175	CLARK'S CREEK	WB CR 550S	86.9	32-00230
3200916	AVON CREEK	GABLE DRIVE	99	32-00231
3200910	GEORGE CREEK	METROPOLIS PKWY	99.5	32-00232
3200907	RAIL RUN	CR 1025E	96.4	32-00233
3200178	CLARKS CREEK	STANLEY RD	36.3	32-00234
3200179	CLARKS CREEK	STAFFORD RD	78.7	32-00235
3200180	GEORGE CREEK	CR 450S	98.9	32-00236
3200181	E FORK OF WHITE LICK CR	CR 450S	61.2	32-00237
3200230	BRANCH OF WHITE LICK CR	OVERLOOK TRAIL	99.3	32-00238
3200182	SALEM CREEK	RACEWAY RD	94.8	32-00239
3200183	CLARKS CREEK	CR 200S	99.4	32-00240
3200225	CLARKS CREEK	CR 100S	93.6	32-00241
3200914	CLARKS CREEK	CR 300S	98.2	32-00242 B
3200915	BRANCH OF CLARKS CREEK	CR 300S	97.6	32-00243 B
3200186	BRANCH OF CLARKS CREEK	CR 800E	65	32-00244
3200187	BRANCH OF CLARKS CREEK	DAN JONES RD	84	32-00245
3200188	BRANCH OF CLARKS CREEK	DAN JONES RD	74.5	32-00246
3200231	PARSON CREEK	CATALPA DR	100	32-00247
3200189	WHITE LICK CREEK	CR 300S	78.6	32-00248
3200190	BRANCH OF WHITE LICK CR	CR 625E	80	32-00249
3200191	BRANCH OF WHITE LICK CR	CR 625E	77	32-00250
3200251	CLARKS CREEK	DAN JONES RD	94.2	32-00251
3200193	ABNER CREEK	CR 525E	45	32-00252
3200194	WHITE LICK CREEK	CR 100S	81.3	32-00253
3200195	COSNER CREEK	CR 350S	95.1	32-00254
3200196	BR OF W FK WHITE LICK CR	CR 350S	89.4	32-00255
3200197	W FORK OF WHITE LICK CR	CR 425E	100	32-00256
3200198	COSNER BRANCH	CR 425E	100	32-00257

Table 1: Bridge Sufficiency Ratings

County **Hendricks**

County Number **32**

NBI #	Features Intersected	Facility Carried	Sufficiency Rating	County Bridge #
3200200	BRANCH OF MUD CREEK	CR 100W	48.9	32-00260
3200201	STOUT-RICHARDSON DRAIN	CR 1000S	84.4	32-00261
3200202	BRANCH OF MUD CREEK	CR 800S	96	32-00262
3200214	CONRAIL RR	CR 550W	24.1	32-00272
3200205	CONRAIL RR	CARTERSBURG RD	95	32-00274
3200206	CONRAIL RR	CR 75W	92.6	32-00275
3200258	GEORGE CREEK	STANLEY RD	84.8	32-00276
3200215	CONRAIL RR	CR 800E	74.7	32-00290

240 Total Bridges in County

Table 1: Bridge Sufficiency Ratings

County Henry

County Number 33

NBI #	Features Intersected	Facility Carried	Sufficiency Rating	County Bridge #
3300002	HONEY CREEK	CR 600W	15	33-00003
3300187	FALL CREEK	CR 600W	59.7	33-00004
3300004	FALL CREEK	CR 850N	95.1	33-00005
3300005	HONEY CREEK	CR 850N	89	33-00006
3300006	BELL CREEK	CR 850 NORTH	91.5	33-00007
3300007	BELL CREEK	CR 950 NORTH	94.5	33-00008
3300008	FALL CREEK	CR 950 NORTH	87.5	33-00009
3300190	FALL CREEK	CR 950N	88.9	33-00010 B
3300166	FALL CREEK	RAIDER ROAD	97.6	33-00011
3300011	DEER CREEK	RAIDER ROAD	89.2	33-00012
3300012	DEER CREEK	RAIDER ROAD	87	33-00013
3300177	DEER CREEK	RAIDER ROAD	94.4	33-00014
3300014	HONEY CREEK	CR 500W	75.9	33-00015
3300178	DEER CREEK	CR 700W	87	33-00016
3300017	HONEY CREEK	CR 900N	89	33-00020
3300018	FALL CREEK	CR 900N	100	33-00021
3300019	BELL CREEK	CR 400 WEST	99	33-00022
3300021	BELL CREEK	CR 750 NORTH	84.5	33-00024
3300022	FALL CREEK	MECHANICSBURG RO/	88.4	33-00027
3300173	DEER CREEK	CR 620N	83.9	33-00028
3300192	DEER CREEK	CR 850W	99	33-00031 B
3300027	LITTLE SUGAR CREEK	CR 700N	91.5	33-00033
3300028	FALL CREEK	CR 700N	76.1	33-00034
3300029	FALL CREEK	CR 800 WEST	94.4	33-00035
3300158	LITTLE SUGAR CREEK	CR 750N	93.5	33-00036
3300030	HONEY CREEK	CR 700 NORTH	86.4	33-00038
3300195	BELL CREEK	CR 600N	94.5	33-00040 B
3300185	BIG BLUE RIVER	CR 600N	88	33-00049
3300036	DUCK CREEK	CR 125W	93	33-00050

Table 1: Bridge Sufficiency Ratings**County Henry****County Number 33**

NBI #	Features Intersected	Facility Carried	Sufficiency Rating	County Bridge #
3300037	BIG BLUE RIVER	CR 300N	86.9	33-00051
3300038	PECKINPAUGH DITCH	CR 200 WEST	83	33-00053
3300039	BUCK CREEK	CR 175E	92.5	33-00054
3300040	LITTLE BUCK CREEK	CR 800 NORTH	86.4	33-00055
3300041	BUCK CREEK	CR 950N	97.5	33-00056
3300167	LITTLE BUCK CREEK	CR 950N	76	33-00057
3300175	BUCK CREEK	CR 150E	90.8	33-00059
3300045	BUCK CREEK	CR 250E	96	33-00060
3300046	LICK BRANCH	CR 100E	78.9	33-00061
3300047	LITTLE BUCK CREEK	CR 100E	92.5	33-00062
3300048	LITTLE BLUE RIVER	HILLSBORO RD	79.7	33-00063
3300172	MOONSHINE RUN	CR 200N	83.9	33-00064
3300049	LITTLE BLUE RIVER	CR 250N	79.5	33-00065
3300188	COLONY CREEK	CR 250N	94.5	33-00066
3300050	FLATROCK RIVER	CR 200N	91.5	33-00067
3300051	FLATROCK RIVER	CR 300N	81.4	33-00068
3300052	LITTLE BLUE RIVER	CR 300N	66.9	33-00069
3300053	LITTLE BLUE RIVER	MESSICK RD	86.9	33-00070
3300056	FLATROCK RIVER	CR 600E	100	33-00074
3300057	FLATROCK RIVER	WILBURWRIGHT RD	93.9	33-00077
3300058	CLIFT DITCH	CR 300E	87	33-00079
3300059	LITTLE STONEY CREEK	CR 875N	91.5	33-00080
3300176	BUCK CREEK	BUCK CREEK RD	89.5	33-00081
3300060	STONEY CREEK	CR 800N	97	33-00082
3300179	TRIB OF BIG STONY CREEK	WILBURWRIGHT RD	99	33-00083
3300063	WILBUR WRIGHT CREEK	CR 750E	89	33-00087
3300064	STONEY CREEK	CR 750N	78	33-00088
3300065	DRY FORK	CR 400W & 100S	99.9	33-00089
3300066	DUCK CREEK	CR 400W	99.9	33-00090

Table 1: Bridge Sufficiency Ratings**County Henry****County Number 33**

NBI #	Features Intersected	Facility Carried	Sufficiency Rating	County Bridge #
3300067	GOSLIN CREEK	CR 400W	80.6	33-00091
3300068	MONTGOMERY CREEK	KENNARD ROAD	98.9	33-00093
3300069	SUGAR CREEK	CR 100 NORTH	91.5	33-00095
3300070	SUGAR CREEK	CR 100 NORTH	88	33-00096
3300180	MONTGOMERY CREEK	CR 100S	83	33-00097
3300181	MONTGOMERY CREEK	CR 600W	85	33-00098
3300073	MONTGOMERY CREEK	CR 350S	91.5	33-00101
3300074	DUCK CREEK	CR 350S	100	33-00102
3300075	DUCK CREEK	CR 200S	99.9	33-00103
3300077	DUCK CREEK	CR 100S	94.5	33-00105
3300078	DUCK CREEK	CR 200N	63.8	33-00109
3300079	DUCK CREEK	SULPHUR SPRINGS RL	95.1	33-00110
3300080	BIG BLUE RIVER	CR 100S	95.6	33-00112
3300169	WESTWOOD RUN	CR 100S	80.7	33-00113
3300081	FLATROCK RIVER	CR 300S	97	33-00114
3300082	FLATROCK RIVER	CR 400S	88.9	33-00115
3300084	BIG BLUE RIVER	CR 125W	94.5	33-00117
3300174	BRANCH OF BIG BLUE RIVER	GREENSBORO PIKE	91.5	33-00118
3300182	MERCER DITCH	CR 350E	93.9	33-00119
3300085	BIG BLUE RIVER	CR 200S	95.9	33-00121
3300086	BIG BLUE RIVER	CR 75N	99.9	33-00126
3300087	SUNCREST BROOK	CR 325E	67.7	33-00127
3300088	FLATROCK RIVER	CR 350E	70.5	33-00128
3300089	BATSON DRAIN	CR 500E	97	33-00129
3300090	FLATROCK RIVER	CR 500E	91.5	33-00130
3300092	FLATROCK RIVER	BROWN RD	88.4	33-00133
3300093	COON CREEK	CR 400S	93	33-00134
3300094	SYMONDS CREEK	CR 400S	83.9	33-00135
3300095	TAIL RUN	CR 850E	65	33-00136

Table 1: Bridge Sufficiency Ratings**County Henry****County Number 33**

NBI #	Features Intersected	Facility Carried	Sufficiency Rating	County Bridge #
3300096	FLATROCK RIVER	DUBLIN PIKE	92.3	33-00137
3300097	SYMONDS CREEK	CR 950E	67.5	33-00138
3300101	SYMONDS CREEK	CR 200S	87.9	33-00142
3300102	FLATROCK RIVER	CR 200S	85.9	33-00143
3300103	DUCK CREEK	GREENSBORO PIKE	82.8	33-00146
3300104	BRANCH BIG BLUE RIVER	CR 500W	98.8	33-00147
3300105	SIX MILE CREEK	CR 450S	86	33-00151
3300107	MONTGOMERY CREEK	CR 750 SOUTH	89.5	33-00155
3300108	MONTGOMERY CREEK	CR 850S	31.4	33-00156
3300170	CENTRAL CREEK	GRANT CITY ROAD	88.9	33-00157
3300110	MONTGOMERY CREEK	GRANT CITY ROAD	88.9	33-00158
3300111	BUCK CREEK	MILL ROAD	74.9	33-00159
3300112	BUCK CREEK	CR 600W	79.5	33-00160
3300113	DUCK CREEK	CR 425W	86.8	33-00161
3300114	BIG BLUE RIVER	S COUNTY LINE RD	94.9	33-00162
3300115	BIG BLUE RIVER	CR 750S	95.9	33-00163
3300116	BIG BLUE RIVER	CR 600S	100	33-00164
3300171	BRANCH OF BIG BLUE RIVER	MILL ROAD	58.4	33-00165
3300193	CENTRAL CREEK	CR 650S	77.4	33-00166
3300183	TRIB OF BIG BLUE RIVER	GREENSBORO PIKE	98.9	33-00167
3300117	BUCK CREEK	OLD US 40	94.5	33-00168
3300159	MONTGOMERY CREEK	S COUNTY LINE RD	65	33-00169
3300118	BUCK CREEK	CR 125W	100	33-00171
3300119	BIG BLUE RIVER	CR 375W	90	33-00173
3300120	BIG BLUE RIVER	CR 400S	85	33-00174
3300121	BRANCH OF BIG BLUE RIVER	SPICELAND ROAD	83.9	33-00178
3300122	BUCK CREEK	CR 650S	96	33-00180
3300123	BUCK CREEK	CR 25W	78.7	33-00181
3300124	FLATROCK RIVER	CR 700S	91.9	33-00182

Table 1: Bridge Sufficiency Ratings**County Henry****County Number 33**

NBI #	Features Intersected	Facility Carried	Sufficiency Rating	County Bridge #
3300125	BUCK CREEK	CR 725S	97	33-00183
3300160	FLATROCK RIVER	S COUNTY LINE RD	100	33-00185
3300161	DUCK CREEK	S COUNTY LINE RD	96	33-00187
3300162	DUCK CREEK	S COUNTY LINE RD	55.1	33-00188
3300194	BUCK CREEK	CR 200W	100	33-00193 B
3300127	BRANCH OF FLATROCK RIVER	CR 250E	91.8	33-00194
3300128	SYMONS CREEK	CR 700S	73.9	33-00195
3300129	FLATROCK RIVER	CR 500S	72.4	33-00198
3300130	GLUE RUN	CR 500S	94.5	33-00200
3300131	LICK BRANCH	CR 875E	86	33-00201
3300134	SYMONS CREEK	WILBUR WRIGHT ROAD	60.7	33-00204
3300135	BRANCH OF SYMONS CREEK	WILBURWRIGHT ROAD	79.8	33-00205
3300184	TRIB OF SYMONS CREEK	BENTONVILLE ROAD	89	33-00206
3300137	SYMONS CREEK	CR 950S	91.4	33-00207
3300164	GLIDDEN DITCH	COUNTY LINE RD	89	33-00211
3300139	FLATROCK RIVER	CR 600S	100	33-00214
3300140	SYMONS CREEK	CR 600S	70.5	33-00215
3300146	FALL CREEK	CR 850N	68.4	33-00241
3300147	BRANCH OF BUCK CREEK	OLD US 40	63.2	33-00242
3300148	SIX MILE CREEK	CR 550S	91.5	33-00243
3300150	GOOSE CREEK	CR 850S	79.5	33-00248
3300151	JUDGE DITCH	CR 350S	91.5	33-00249
3300154	COLONY CREEK	HILLSBORO RD	65.9	33-00254
3300155	BUCK CREEK	BRIDGE STREET	92.8	33-00255
3300165	MERCER DITCH	CR 250E	89.5	33-00300
3300157	APPLEBUTTER CREEK	FIRST STREET	75.9	33-00902

142 Total Bridges in County

Table 1: Bridge Sufficiency Ratings**County** **Howard****County Number** **34**

NBI #	Features Intersected	Facility Carried	Sufficiency Rating	County Bridge #
3400135	LITTLE DEER CREEK	CR 1030W	78.1	34-00001
3400040	S FORK OF LITTLE DEER CREEK	CR 500N	72	34-00002
3400041	LITTLE DEER CREEK	CR 500N	62.7	34-00003
3400001	S FORK OF LITTLE DEER CREEK	CR 400N	99	34-00004
3400002	LITTLE DEER CREEK	CR 1150W	96.9	34-00005
3400003	S FORK OF LITTLE DEER CREEK	CR 1150W	79	34-00006
3400004	PETE'S RUN	CR 1150W	66.9	34-00007
3400042	LITTLE DEER CREEK	CR 900W	74.5	34-00008
3400005	LITTLE DEER CREEK	CR 800W	73.5	34-00009
3400043	WILDCAT CREEK	CR 950W	92.4	34-00010
3400044	WILDCAT CREEK	CR 1150W	83.1	34-00011
3400006	WEST FORK OF HONEY CREEK	CR 250S	79.9	34-00012
3400007	EAST FORK OF HONEY CREEK	CR 250S	64.3	34-00013
3400008	WILDCAT CREEK	CR 750W	79.6	34-00015
3400009	E FK HONEY CREEK	CR 750W	61.6	34-00016
3400045	EAST FORK OF HONEY CREEK	CR 600W	85	34-00017
3400046	EAST FORK OF HONEY CREEK	CR 600W	97	34-00018
3400047	EAST FORK OF HONEY CREEK	CR 600S	63.3	34-00019
3400048	EAST FORK OF HONEY CREEK	CR 500S	91.5	34-00020
3400010	WEST FORK OF HONEY CREEK	CR 225S	30.7	34-00021
3400049	EAST FORK OF HONEY CREEK	CR 220S	93	34-00022
3400050	HONEY CREEK	CR 100S	85	34-00023
3400051	WEST FORK OF HONEY CREEK	CR 180S	96.8	34-00024
3400052	WEST FORK OF HONEY CREEK	CR 775W	48.6	34-00025
3400053	WEST FORK OF HONEY CREEK	CR 775W	94	34-00026
3400136	WILLIAM VOGUS DITCH	CR 594W	84.4	34-00027
3400011	LITTLE WILDCAT CREEK	CR 80S	73.7	34-00028
3400054	LITTLE WILDCAT CREEK	CR 550W	78.4	34-00029
3400012	LITTLE WILDCAT CREEK	CR 250S	64.5	34-00030

Table 1: Bridge Sufficiency Ratings**County Howard****County Number 34**

NBI #	Features Intersected	Facility Carried	Sufficiency Rating	County Bridge #
3400055	W FORK LITTLE WILDCAT CREEK	CR 500S	57.3	34-00031
3400013	W FORK LITTLE WILDCAT CREEK	CR 200W	93.9	34-00033
3400056	LITTLE WILDCAT CREEK	CR 350W	57.4	34-00034
3400057	LITTLE WILDCAT CREEK	CR 200S	83.9	34-00035
3400014	LITTLE WILDCAT CREEK	CR 200W	60.1	34-00036
3400058	LITTLE WILDCAT CREEK	CR 100W	74.6	34-00037
3400015	LITTLE WILDCAT CREEK	CR 400W	92.1	34-00038
3400059	WILDCAT CREEK/GRAVEL PIT RD	CR 300W	72	34-00040
3400016	WILDCAT CREEK	CR 440W	73.1	34-00041
3400017	WILDCAT CREEK	DIXON Rd	79	34-00045
3400061	SOUTH FORK OF DEER CREEK	CR 550N	49.5	34-00046
3400018	SOUTH FORK OF DEER CREEK	CR 400N	86.3	34-00047
3400062	STAHL DITCH	CARTER St	79.7	34-00048
3400063	WILDCAT CREEK	CARTER St	26.9	34-00049
3400037	KOKOMO WATERWORKS RESVR.	CR 600E	82.8	34-00050
3400064	SOUTH FORK OF DEEK CREEK	CR 500E	61.1	34-00051
3400065	KOKOMO WATERWORKS RESVR.	CR 500E	79.8	34-00053
3400038	WILDCAT CREEK	CR 400E	89.4	34-00054
3400066	SOUTH FORK OF DEER CREEK	CR 300E	71.9	34-00055
3400019	WILDCAT CREEK	CR 300E	64.4	34-00056
3400067	SOUTH FORK OF DEER CREEK	CR 50E	82.3	34-00057
3400068	SOUTH FORK OF DEER CREEK	CR 200E	88.6	34-00058
3400069	SOUTH FORK OF KOKOMO CREEK	CR 300S	81.2	34-00060
3400070	KOKOMO CREEK	CR 200S	88.9	34-00061
3400071	KOKOMO CREEK	CR 200S	91	34-00062
3400072	KOKOMO CREEK	ALBRIGHT Rd	82	34-00063
3400073	KOKOMO CREEK	LAFOUNTAIN St	54.7	34-00064
3400074	KOKOMO CREEK	CR 600E	89	34-00065
3400075	KOKOMO CREEK	CR 600E	79.8	34-00066

Table 1: Bridge Sufficiency Ratings**County** **Howard****County Number** **34**

NBI #	Features Intersected	Facility Carried	Sufficiency Rating	County Bridge #
3400076	KOKOMO CREEK	CR 400E	79.8	34-00068
3400077	E FORK OF LITTLE WILDCAT CR	CR 50E	72	34-00069
3400020	KOKOMO CREEK	CR 300E	88.9	34-00070
3400078	KOKOMO CREEK	IZAAK WALTON Rd	45.2	34-00071
3400079	MARTIN-YOUNGMAN DITCH	IZAAK WALTON RD	47.6	34-00072
3400021	SUGAR CREEK	CR 100N	85.9	34-00073
3400080	SUGAR CREEK	CR 200N	87	34-00074
3400081	SUGAR CREEK	CR 450N	94	34-00075
3400022	SUGAR CREEK	CR 300N	89	34-00077
3400023	DEER CREEK	CR 400N	60.6	34-00078
3400024	HONEY CREEK	CR 400N	77.8	34-00079
3400082	SUGAR CREEK	CR 400N	98.9	34-00080
3400083	SUGAR CREEK	CR 500N	91.5	34-00081
3400084	DEER CREEK	CR 500N	97	34-00082
3400085	KOKOMO WATERWORKS RESVR.	CR 50N	69.4	34-00083
3400025	DEER CREEK	CR 800E	56.1	34-00084
3400086	DEER CREEK	CR 900E	88.6	34-00085
3400133	BRANCH OF WILDCAT CREEK	MAYFIELD Dr	73.1	34-00086
3400087	SUGAR CREEK	CR 550N	97	34-00087
3400027	LITTLE PIPE CREEK	CR 300N	89	34-00089
3400088	LITTLE PIPE CREEK	CR 400N	94.4	34-00090
3400089	LITTLE PIPE CREEK	CR 500N	65.8	34-00091
3400090	LITTLE PIPE CREEK	CR 1300E	94	34-00092
3400091	HARPER DITCH	CR 1400E	83.3	34-00093
3400092	GRASSY FORK CREEK	CR 1400E	90	34-00094
3400093	MIDDLE FORK DITCH	CR 1400E	100	34-00095
3400094	MUD CREEK	CR 500S	75.9	34-00096
3400095	KOKOMO CREEK	CR 700E	85	34-00097
3400096	MOON-BARCLEY DITCH	CR 180S	96	34-00098

Table 1: Bridge Sufficiency Ratings**County** **Howard****County Number** **34**

NBI #	Features Intersected	Facility Carried	Sufficiency Rating	County Bridge #
3400097	MUD CREEK	CR 980E	97	34-00099
3400098	MIDDLE FORK DITCH	CR 1330E	95.8	34-00100
3400099	GRASSY FORK CREEK	CR 1330E	90.1	34-00101
3400100	ROBERTS DITCH	CR 1020E	60.7	34-00102
3400101	WILDCAT CREEK	CR 175S	47.7	34-00103
3400102	ROBERTS DITCH	CR 1070E	93	34-00104
3400103	MIDDLE FORK DITCH	CR 350S	97	34-00105
3400028	GRASSY FORK DITCH	CR 1250E	86.6	34-00106
3400029	MIDDLE FORK DITCH	CR 1250E	86.6	34-00107
3400030	MUD CREEK	CR 1100E	92	34-00108
3400031	WILDCAT CREEK	CR 1100E	87	34-00109
3400032	ROBERTS DITCH	CR 1100E	67.9	34-00110
3400104	WILDCAT CREEK	CR 50S	79.9	34-00112
3400105	KOKOMO CREEK	CR 300S	40.9	34-00113
3400033	MUD CREEK	CR 300S	84	34-00114
3400034	WILDCAT CREEK	CR 300S	86	34-00115
3400106	ROBERTS DITCH	CR 100S	91.5	34-00117
3400107	ROBERTS DITCH	CR 100S	86.1	34-00118
3400108	LITTLE PIPE CREEK	CR 1350E	87.8	34-00119
3400109	WEST FORK OF HONEY CREEK	MARSHALL St	96	34-00128
3400110	KOKOMO CREEK	WEBSTER St	77	34-00129
3400111	KOKOMO CREEK	WASHINGTON St	79.4	34-00130
3400112	BRANCH OF WILDCAT CREEK	CR 25S	83.3	34-00131
3400113	LITTLE DEER CREEK	CR 500W	57.9	34-00132
3400114	LITTLE PIPE CREEK	CR 200N	91.4	34-00133
3400035	WILLIAM VOGUS DITCH	CR 250S	32.2	34-00136
3400115	LITTLE PIPE CREEK	CR 1400E	80.8	34-00156
3400116	PETE'S RUN	CR 125N	97	34-00157
3400117	EAST FORK OF HONEY CREEK	CR 320S	66.5	34-00159

Table 1: Bridge Sufficiency Ratings**County** **Howard****County Number** **34**

NBI #	Features Intersected	Facility Carried	Sufficiency Rating	County Bridge #
3400118	BRANCH OF WILDCAT CREEK	CR 100S	72	34-00160
3400119	WILDCAT CREEK	OHIO Ave	96.2	34-00501
3400120	KOKOMO CREEK	Old BEN Dr	72.2	34-00502
3400121	WILDCAT CREEK	MCCANN St	66.7	34-00503
3400122	WILDCAT CREEK	UNION ST	82.1	34-00504
3400123	WILDCAT CREEK	MAIN St	97.6	34-00505
3400124	WILDCAT CREEK	APPERSON Way	95.2	34-00506
3400125	KOKOMO CREEK	DEFENBAUGH St	27	34-00507
3400126	KOKOMO CREEK	PARK AVE	46.1	34-00508
3400127	WILDCAT CREEK	PHILLIPS St	79.1	34-00509
3400036	KOKOMO CREEK	SOUTHWAY BOULEVAI	67.3	34-00510
3400128	WILDCAT CREEK	MARKLAND Ave	65.4	34-00511
3400129	KOKOMO CREEK	LINCOLN Rd	47.6	34-00512
3400134	LOCAL PLANT PASS ROAD	DEFENBAUGH STREET	35.6	34-00513
3400130	BRUNK DITCH	HARRISON St	64.9	34-00601
3400131	BRUNK DITCH	S MERIDIAN St	76.2	34-00602
3400132	LITTLE DEER CREEK	CR 650W	84.8	34-00603
005695	WILDCAT CREEK	S WASHINGTON ST	94.6	34-06675
005693	EDWARD'S DITCH	W SYCAMORE, DRIVE	80.2	34-08804
3400137	MARTIN-YOUNGMAN DITCH	CR 200E	98.6	34-09060

136 Total Bridges in County

Table 1: Bridge Sufficiency Ratings**County** **Huntington****County Number** **35**

NBI #	Features Intersected	Facility Carried	Sufficiency Rating	County Bridge #
3500122	POND CREEK	CR 1000 SOUTH	96	35-00002
3500002	RICHLAND CREEK	CR 800 SOUTH	93.1	35-00003
3500003	RICHLAND CREEK	CR 900 SOUTH	91.5	35-00004
3500004	RICHLAND CREEK	CR 700 WEST	97	35-00006
3500005	RICHLAND CREEK	CR 600 WEST	75.2	35-00007
3500006	RICHLAND CREEK	CR 700 SOUTH	95	35-00008
3500007	POND CREEK	CR 700 SOUTH	69	35-00011
3500009	POND CREEK	CR 500 WEST	63.1	35-00013
3500011	BROOK CREEK	CR 300W	94.4	35-00015
3500012	SALAMONIE RIVER	CR 300W	94.4	35-00016
3500013	SALAMONIE RIVER OVERFLOW	CR 200W	97	35-00017
3500014	SALAMONIE RIVER	CR 200W	97	35-00018
3500015	SALAMONIE RIVER	CR 800S	48.9	35-00019
3500016	POND CREEK	CR 800 SOUTH	96	35-00020
3500017	SALAMONIE RIVER	CR 900S	77.7	35-00023
3500127	WEARLEY DITCH	CR 1000S	96	35-00024
3500128	DETAMORE DITCH	CR 100W	96	35-00025
3500019	BLACK CREEK	CR 150E	97	35-00027
3500020	MOSSBURG DITCH	CR 600E	96	35-00028
3500021	ELKENBERRY DITCH	CR 300S	94.5	35-00029
3500022	ROCK CREEK	CR 200S	97	35-00030
3500023	ELKENBERRY DITCH	CR 200S	96	35-00031
3500120	ELKENBERRY DITCH	CR 300E	100	35-00032
3500025	ROCK CREEK	CR 600E	95.5	35-00033
3500123	ELKENBERRY DITCH	CR 400S	87	35-00034
3500026	BRANCH OF ROCK CREEK	CR 300S	91.5	35-00036
3500028	LITTLE MAJENICA CREEK	CR 200 SOUTH	86.9	35-00038
3500029	MAJENICA CREEK	CR 400 SOUTH	97	35-00039
3500030	MAJENICA CREEK	CR 400 SOUTH	82.9	35-00040

Table 1: Bridge Sufficiency Ratings**County** **Huntington****County Number** **35**

NBI #	Features Intersected	Facility Carried	Sufficiency Rating	County Bridge #
3500129	BRANCH OF BROOK CREEK	CR 100W	96	35-00041
3500031	BROOK CREEK	CR 200W	95	35-00042
3500032	LOON CREEK	DIVISION ROAD	84.5	35-00043
3500033	LOON CREEK	CR 200W	91	35-00044
3500034	MAJENICA CREEK	CR 300W	91.4	35-00045
3500035	BRANCH OF MAJENICA CREEK	CR 300W	92.6	35-00046
3500115	BRANCH OF MAJENICA CREEK	CR 400 SOUTH	96	35-00047
3500036	MAJENICA CREEK	CR 500 WEST	97	35-00048
3500130	MAJENICA CREEK	CR 200W	83	35-00049
3500134	MAJENICA CREEK	CR 450S	100	35-00050
3500037	RUSH CREEK	CR 500 SOUTH	96	35-00054
3500118	LOGAN CREEK	CR 500 SOUTH	96	35-00055
3500038	LITTLE WABASH RIVER	MERIDIAN ROAD	98.9	35-00066
3500039	LITTLE WABASH RIVER	CR 200E	87.4	35-00067
3500041	FLAT CREEK	HOSLER ROAD	84	35-00069
3500044	HUNTINGTON RESERVOIR	CR 200E	90.2	35-00072
3500046	FLAT CREEK	MAYNE ROAD	96.9	35-00074
3500047	FLAT CREEK	CR 500E	81.1	35-00075
3500048	FLAT CREEK	CR 600E	100	35-00076
3500049	LOON CREEK	CR 600 WEST	97	35-00078
3500051	BRANCH OF SILVER CREEK	CR 500 NORTH	89	35-00083
3500052	SILVER CREEK	CR 750 WEST	87.9	35-00084
3500053	SILVER CREEK	CR 800 WEST	82	35-00085
3500114	BRANCH OF WABASH RIVER	RIVER ROAD	83.4	35-00086
3500116	BROWN DITCH	CR 400W	96	35-00087
3500054	WEST FORK OF CLEAR CREEK	CR 1100N	91.5	35-00088
3500055	EAST FORK OF CLEAR CREEK	CR 1100N	98	35-00089
3500056	EAST FORK OF CLEAR CREEK	CR 1000N	91.5	35-00090
3500057	WEST FORK OF CLEAR CREEK	CR 1000N	91.5	35-00091

Table 1: Bridge Sufficiency Ratings**County** **Huntington****County Number** **35**

NBI #	Features Intersected	Facility Carried	Sufficiency Rating	County Bridge #
3500058	CLEAR CREEK	CR 900N	67.4	35-00092
3500059	BROWN DITCH	CR 500W	96	35-00093
3500060	CLEAR CREEK	CR 800N	94.5	35-00094
3500124	BRANCH OF CLEAR CREEK	CR 800N	89	35-00095
3500061	CLEAR CREEK	CR 700N	97	35-00096
3500125	BRANCH OF CLEAR CREEK	CR 800 NORTH	84.5	35-00097
3500062	CLEAR CREEK	CLEAR CREEK RD	82	35-00099
3500063	EAST FORK CLEAR CREEK	CR 300W	89.9	35-00100
3500064	EAST FORK CLEAR CREEK	CR 200W	99	35-00101
3500065	BULL CREEK	CR 700N	78	35-00102
3500066	BULL CREEK	CR 200E	92.5	35-00103
3500067	BULL CREEK	OLD FORTWAYNE ROA	96	35-00104
3500126	NORTH BECK DITCH	CR 100E	91.5	35-00105
3500069	BULL CREEK	CR 600N	94.5	35-00106
3500070	LITTLE WABASH RIVER	MAHON ROAD	88.4	35-00107
3500071	EIGHT MILE CREEK	MAYNE ROAD	96	35-00109
3500073	COW CREEK	CR 250E	100	35-00112
3500074	LITTLE WABASH RIVER	STATION RD	36.2	35-00113
3500075	LITTLE WABASH RIVER	CR 900N	99.3	35-00114
3500076	CALF CREEK	CR 400E	94.5	35-00115
3500077	ABOITE CREEK	CR 1100N	61.2	35-00116
3500078	LITTLE WABASH RIVER	CR 1100N	88.9	35-00117
3500079	CALF CREEK	CR 1100N	89	35-00118
3500080	CALF CREEK	ROANOKE ROAD	77.6	35-00120
3500081	CLEAR CREEK	CR 500 NORTH	86.9	35-00121
3500082	CLEAR CREEK	RANGELINE ROAD	89.9	35-00122
3500083	WABASH RIVER	CR 475 WEST	29	35-00123
3500131	BRANCH CLEAR CREEK	RANGELINE ROAD	94.9	35-00124
3500084	WABASH RIVER	CR 200W	99.9	35-00127

Table 1: Bridge Sufficiency Ratings**County** **Huntington****County Number** **35**

NBI #	Features Intersected	Facility Carried	Sufficiency Rating	County Bridge #
3500111	WABASH RIVER	ETNA ROAD	76.6	35-00128
3500112	LOON CREEK	ETNA ROAD	94.9	35-00129
3500085	LOON CREEK	CR 300W	91.3	35-00130
3500086	LOON CREEK	CR 500 WEST	97	35-00131
3500087	LOON CREEK	CR 100 NORTH	86	35-00132
3500088	LITTLE WABASH RIVER	BROADWAY STREET	74.2	35-00133
3500089	PONY CREEK	CR 900 NORTH	95	35-00134
3500090	BRACH OF FLAT CREEK	MAYNE ROAD	85.1	35-00142
3500091	LOON CREEK	CR 100 NORTH	95	35-00143
3500092	LOON CREEK	LEEDY LANE	91.5	35-00144
3500093	RABBIT RUN DITCH	TAYLOR STREET	73.4	35-00145
3500113	LOON CREEK	CR 100E	96	35-00149
3500095	POND CREEK	CR 500 WEST	97	35-00151
3500099	LITTLE MAJENICA CREEK	CR 600 WEST	89.5	35-00170
3500119	BRANCH OF CLEAR CREEK	CR 600 WEST	96	35-00171
3500132	BRANCH OF BROWN DITCH	CR 1100N	92.5	35-00206
3500102	LITTLE WABASH RIVER	LaFONTAINE STREET	77.5	35-00501
3500103	LITTLE WABASH RIVER	BRIANT STREET	77.6	35-00502
3500133	FLINT CREEK	200 WEST	91.5	35-00510
3500104	MCPHERRENS DITCH	THIRD STREET	85	35-00601
3500105	COW CREEK	SEMINARY STREET	88	35-00602
3500106	MCPHERRENS DITCH	SEMINARY STREET	99	35-00603
3500107	COW CREEK	MAIN STREET	86	35-00604
3500108	COW CREEK	HIGH STREET	88	35-00605
3500117	MCPHERRENS DITCH	SECOND ST	98	35-00606
3500121	LOON CREEK	BERRY STREET	87	35-00701
3500110	LOON CREEK	MCKEEVER STREET	67.9	35-00702

114 Total Bridges in County

Table 1: Bridge Sufficiency Ratings**County Jackson****County Number 36**

NBI #	Features Intersected	Facility Carried	Sufficiency Rating	County Bridge #
3600001	Little Salt Creek	CR 775W	91.4	36-00001
3600200	Little Salt Creek	CR 1190N	97	36-00002
3600002	Branch of Little Salt Cr	CR 1000N	95	36-00003
3600003	SOUTH FORK SALT CREEK	CR 1000N	64.5	36-00004
3600006	LITTLE SALT CREEK	CR 1075N	96	36-00007
3600007	BR CROSS BRANCH	CR 675W	97.7	36-00008
3600008	Cross Branch	CR 1100N	93	36-00009
3600009	Branch of Little Salt Cr	CR 750W	94.5	36-00010
3600164	Wayman Ditch	CR 200N	85	36-00011
3600163	BALLARD CREEK	CR 200N	84.5	36-00012
3600010	South Fork Salt Creek	CR 875W	87	36-00013
3600011	Branch of Salt Creek	CR 890W	97	36-00014
3600012	South Fork Salt Creek	CR 825N	94.5	36-00016
3600013	Callahan Branch	CR 820N	94.9	36-00017
3600206	Branch of Salt Creek	Blind Horse Hollow	77.6	36-00018
3600207	Branch of Salt Creek	CR 825W	85.9	36-00019
3600014	Combs Creek	CR 1200W	86.7	36-00020
3600017	Kiper Creek	Hound Holler	84	36-00023
3600018	Branch of Kiper Creek	Hound Holler	96	36-00024
3600019	Branch of Kiper Creek	Hound Holler	100	36-00025
3600020	South Fork Salt Creek	Cornett Road	76	36-00026
3600021	E Fk White R Overflow	Ewing Rd	80.4	36-00027
3600022	East Fork White River	Ewing Rd	97.9	36-00028
3600023	BR BALL RICHARD DITCH	EWING RD	85.4	36-00029
3600024	Ball Richard Ditch	Ewing Road	73.4	36-00030
3600187	Ball Richard Ditch	CR 300W	98	36-00031
3600025	Dry Creek	Norman Road	94.9	36-00046
3600208	Branch of Dry CREEK	CR 100N	99	36-00047
3600181	BACK CREEK	CR 550N	77.9	36-00049

Table 1: Bridge Sufficiency Ratings**County Jackson****County Number 36**

NBI #	Features Intersected	Facility Carried	Sufficiency Rating	County Bridge #
3600029	Branch of Salt Creek	CR 990W	98	36-00050
3600209	BALLARD CREEK	CR 450W	78.1	36-00051
3600030	BALLARD CREEK	CR 350N	27.2	36-00052
3600031	Wayman Ditch	CR 300N	98	36-00053
3600032	White Creek	CR 300N	94.4	36-00054
3600033	Beatty Walker Ditch	CR 300N	94.5	36-00055
3600034	Beatty Walker Ditch	CR 100E	90	36-00056
3600035	White Creek	CR 100E	94.9	36-00057
3600036	Branch of Cooley CREEK	CR 100E	91	36-00058
3600037	White Creek	CR 500N	93.5	36-00059
3600038	Branch of Salt Creek	CR 600N	97	36-00060
3600039	Beatty Walker Ditch	CR 25E	96	36-00061
3600041	White Creek	CR 400N	93.5	36-00063
3600162	Beatty Walker Ditch	CR 400N	95	36-00064
3600165	WHITE CREEK	CR 100W	97	36-00065
3600043	Spray Creek	CR 600N	98	36-00066
3600044	Branch of Spray Creek	CR 275W	100	36-00067
3600201	Branch of Salt Creek	CR 450W	96	36-00068
3600210	White Creek	CR 250N	98	36-00069
3600046	West Branch	CR 225W	21.1	36-00070
3600047	Branch of Spray Creek	CR 225W	89	36-00071
3600211	Branch of Spray Creek	CR 225W	92	36-00072
3600171	Runt Run	CR 900N	86	36-00073
3600048	Branch of Salt Creek	CR 810N	94	36-00074
3600049	Branch of Salt Creek	Red Brush Rd	98	36-00075
3600050	Little Salt Creek	Red Brush Rd	86	36-00076
3600215	BRANCH SPRAY CREEK	CR 450N	40	36-00078
3600204	Branch of White Creek	CR 800N	72.4	36-00079
3600051	White Creek	CR 800N	91.5	36-00080

Table 1: Bridge Sufficiency Ratings**County Jackson****County Number 36**

NBI #	Features Intersected	Facility Carried	Sufficiency Rating	County Bridge #
3600052	White Creek	CR 875N	70	36-00081
3600053	East Fork White River	Honeytown Rd	90.2	36-00083
3600172	Indian Creek	CR 550N	66.4	36-00084
3600054	Indian Creek	CR 400E	94.9	36-00085
3600055	White Creek	CR 325E	80	36-00086
3600056	Cooley Creek	CR 200E	97	36-00087
3600057	White Creek	CR 600N	90	36-00088
3600058	Branch of White Creek	CR 600N	83	36-00089
3600059	East Fork White River	CR 540N	94.5	36-00090
3600060	East Fork White River	Shields Road	97.9	36-00091
3600061	Indian Creek	Sheilds Road	80.4	36-00092
3600062	Beatty Walker Ditch	CR 600N	91	36-00093
3600063	White Creek	CR 500E	58.9	36-00094
3600064	EAST FORK WHITE CREEK	CR 1000N	92	36-00095
3600066	BRANCH OF WHITE CREEK	CR 1050N	100	36-00097
3600068	Branch of White River	CR 800N	100	36-00101
3600069	KOBBE DITCH	CR 1000N	85	36-00102
3600070	Kobbe Ditch	CR 975N	100	36-00103
3600071	Von Fange Ditch	Airport Road	98.9	36-00104
3600072	Von Fange Ditch	CR 600E	100	36-00106
3600073	BR MUTTON CR DITCH	CR 700N	91	36-00107
3600074	Mutton Creek	CR 700N	93.5	36-00108
3600075	Mutton Creek	CR 1300E	86	36-00109
3600076	Mutton Creek	CR 800N	97	36-00110
3600078	SANDY BRANCH MUTTON CR	CR 1040E	93	36-00114
3600079	Horse Lick Creek	CR 400E	97	36-00115
3600080	Branch of Horse Lick Cr	CR 400E	91	36-00116
3600081	Pond Creek	CR 300S	96	36-00117
3600082	Grassy Fork	CR 300S	84	36-00118

Table 1: Bridge Sufficiency Ratings**County Jackson****County Number 36**

NBI #	Features Intersected	Facility Carried	Sufficiency Rating	County Bridge #
3600202	Breitfield Ditch	CR 300S	98	36-00119
3600083	Sandy Branch	CR 400N	98	36-00120
3600216	Grassy Creek	CR 200N	100	36-00122
3600217	McDonald Ditch	CR 200N	97	36-00123
3600218	Upper McDonald Ditch	CR 950E	97	36-00124
3600084	Grassy Fork	CR 100S	97	36-00128
3600085	Horse Lick CREEK	CR 100S	92.5	36-00129
3600219	BRANCH OF HORSE LICK CR.	CR 100S	78.4	36-00130
3600087	VERNON FK MUSCATATUCK R	CR 700S	99	36-00132
3600088	VERNON FK MUSCATATUCK R	CR 600S	78.9	36-00135
3600175	Grassy Creek	CR 600S	83.9	36-00138
3600090	Muscatatuck River	CR 800E	95	36-00141
3600091	Muscatatuck River	CR 600S	99.9	36-00144
3600092	Rider Ditch	CR 400S	99	36-00146
3600173	VERNON FK MUSCATATUCK R	CR 400S	95	36-00147
3600093	Grassy Fork	CR 400S	98	36-00148
3600094	Pond Creek	CR 400S	96	36-00149
3600095	Branch of Pond Creek	CR 400S	98	36-00150
3600096	Lewis Branch	CR 1125E	99	36-00151
3600097	VERNON FK MUSCATATUCK R	CR 50N	98	36-00152
3600099	RIDER DITCH	CR 300S	25.2	36-00154
3600100	BRANCH OF VERNON FORK	CR 300S	97	36-00155
3600102	SMART DITCH	CR 700E	80.3	36-00157
3600103	SMART DITCH	CR 600E	23.3	36-00158
3600104	Horse Lick Creek	CR 600E	89	36-00159
3600176	Von Fange Ditch	Schleter Road	90.5	36-00161
3600107	Gaiser Ditch	Kasting Rd	87.2	36-00162
3600108	Grassy Fork	CR 50N	94.5	36-00163
3600109	Grassy Fork	CR 50S	97	36-00164

Table 1: Bridge Sufficiency Ratings**County Jackson****County Number 36**

NBI #	Features Intersected	Facility Carried	Sufficiency Rating	County Bridge #
3600110	Branch of Pond Creek	CR 475E	38.5	36-00165
3600111	Branch of Pond Creek	CR 400S	91	36-00166
3600112	Hough Creek	BASE RD	82.5	36-00167
3600203	Branch of Muscatatuck R	CR 200E	98	36-00170
3600114	MUSCATATUCK RIVER	CR 740S	100	36-00171
3600115	BRANCH OF MUSCATATUCK R	TAMPICO PIKE	89.4	36-00172
3600116	GRASSY FORK	CR 700S	94	36-00173
3600226	Branch of Pond Creek	CR 525S	100	36-00175
3600118	Branch of Pond Creek	CR 300S	99	36-00176
3600231	Branch of Pond Creek	CR 125E	99	36-00177
3600120	Pond Creek	CR 125E	96	36-00178
3600121	Branch of Grassy Fork	Tampico Pike	97.7	36-00179
3600122	GRASSY FORK	CR 500S	32	36-00183
3600123	Mill Creek	CR 600S	90.5	36-00184
3600166	Pond Creek	CR 675S	93.4	36-00185
3600124	Muscatatuck River	CR 775S	86.9	36-00186
3600174	HOUGH CREEK	CR 50W	94.4	36-00187
3600205	MILL CREEK	CR 540S	94.5	36-00188
3600126	Branch of Mchargue Ditch	CR 500W	97	36-00190
3600127	Wayman Ditch	CR 410W	73.4	36-00192
3600129	STUCKWISCH DITCH	CR 600W	19.4	36-00194
3600131	Mcmillian Ditch	CR 150S	99	36-00196
3600132	MCHARGUE DITCH	CR 100S	51.8	36-00197
3600133	Mchargue Ditch	CR 500W	96	36-00198
3600134	Greasy Creek	CR 950W	97.4	36-00199
3600135	Dry Creek	OLD US 50	97	36-00201
3600136	Hinderlider Ditch	CR 800W	24.5	36-00202
3600137	E FK WHITE RIVER	CR 1040W	23	36-00203
3600138	Dry Creek	Hill Road	95	36-00204

Table 1: Bridge Sufficiency Ratings**County Jackson****County Number 36**

NBI #	Features Intersected	Facility Carried	Sufficiency Rating	County Bridge #
3600139	Clear Spring Creek	OLD US 50	80	36-00205
3600220	Daulton Hollow Creek	CR 625S	67	36-00206
3600140	Mchargue Ditch	CR 50N	96	36-00207
3600141	Branch of Mchargue Ditch	CR 100N	80.1	36-00208
3600142	Mchargue Ditch	CR 100N	96	36-00209
3600143	Guthrie Creek	CR 810W	64.8	36-00210
3600221	Guthrie Creek	CR 200N	98.3	36-00211
3600144	Clear Spring Creek	Dryden Road	93	36-00212
3600167	Clear Spring Creek	Guthrie Road	72	36-00213
3600145	DRY CREEK	CR 1040W	100	36-00215
3600232	EAST FORK WHITE RIVER	CR 725N	100	36-00228 B
3600168	Hough Creek	Vallonia Road	80.7	36-00254
3600182	Hough Creek	BASE LINE ROAD	89.9	36-00255
3600147	Grassy CREEK	CR 100N	98	36-00271
3600148	RIDER DITCH	CR 650S	13.6	36-00277
3600177	McMillan Ditch	CR 250S	42.4	36-00278
3600152	Branch of McMillan Ditch	Mchague Rd	96	36-00297
3600153	Mcmillan Ditch	CR 100S	99	36-00298
3600156	Grassy Creek	CR 1200E	91	36-00303
3600188	Upper McDonald Ditch	CR 900E	91	36-00304
3600189	Upper McDonald Ditch	CR 200N	98	36-00306
3600213	Sandy Branch	Meadowbrook Dr	91.2	36-00307
3600157	Sandy Branch	CR 975E	98	36-00308
3600180	Sandy Branch	CR 575N	98	36-00309
3600158	Kiper Creek	CR 850N	97	36-00310
3600160	Clear Spring Creek	CR 200N	89	36-00335
3600169	S Branch Medora Creek	Main St	75.5	36-00337
3600170	Wayman Ditch	CR 150N	67	36-00338
3600178	S Branch Medora Creek	WASHINGTON ST	85.5	36-00340

Table 1: Bridge Sufficiency Ratings

County **Jackson**

County Number **36**

NBI #	Features Intersected	Facility Carried	Sufficiency Rating	County Bridge #
3600179	S Branch Medora Creek	Sparksville Pike	85.5	36-00341
3600223	Indian Creek	CR 25E	92.8	36-00343
3600186	CSX RAILROAD	BURKART BLVD	69.4	36-00351
3600224	Branch of Pond Creek	CR 500S	100	36-00352
3600225	Branch of Pond Creek	CR 300E	99	36-00353
3600229	East Fork White River	CR 375W	98.9	36-00354
3600212	UNKNOWN DITCH	CR 1050N	86	36-00355
3600227	Branch of Pond Creek	CR 200E	100	36-00357
3600228	EAST FORK WHITE RIVER	CR 1070W	98.9	36-00358

183 Total Bridges in County

Table 1: Bridge Sufficiency Ratings**County Jay****County Number 38**

NBI #	Features Intersected	Facility Carried	Sufficiency Rating	County Bridge #
3800162	CAMP RUN Creek	CR 850N	99	38-00001
3800152	LOBLOLLY Creek	CR 125W	81.5	38-00003
3800192	GOSS-SWITZER DITCH	BLUFFTON RD	41.1	38-00006
3800190	WABASH River	CR 700E	69.7	38-00008
3800193	WABASH River Overflow	CR 750E	72.2	38-00009
3800188	WABASH River	CR 750E	96	38-00010
3800214	SCHINDLER Creek	CR 650E	88.5	38-00011
3800189	WABASH River	STATE LINE Rd	99	38-00013
3800187	JJ ADAMS DITCH	CR 800N	87	38-00014
3800166	LIMBERLOST Creek	CR 250E	89.5	38-00015
3800165	LIMBERLOST Creek	CR 800N	85.5	38-00016
3800156	LOBLOLLY Creek	CR 250W	91.5	38-00021
3800157	VOTAW Ditch	CR 250W	90	38-00022
3800160	LOBLOLLY Creek	CR 375W	82.5	38-00023
3800161	CAMP RUN Creek	CR 800N	93	38-00025
3800110	HAINES CREEK	CR 1025W	89.8	38-00026
3800112	BEAVER CREEK	CR 1025W	74.9	38-00027
3800144	BEAR Creek	CR 650N	91.4	38-00030
3800200	OAKLEY Ditch	CR 200E	91.5	38-00031
3800215	OAKLEY Ditch	CR 650N	91	38-00032
3800167	LIMBERLOST Creek	CR 350E	91.5	38-00034
3800002	SHERMAN Ditch	STATE LINE Rd	97	38-00035
3800211	SHERMAN DDITCH	STATE LINE RD	91.5	38-00036
3800168	LIMBERLOST Creek	CR 600N	92.5	38-00037
3800216	HAINES Creek	CR 750W	92	38-00042
3800217	Branch of HAINES Creek	CR 750W	92	38-00043
3800197	HAINES Creek	CR 550N	98	38-00044
3800111	BEAVER Creek	CR 600N	80.3	38-00046
3800105	SALAMONIE River	CR 450N	100	38-00050

Table 1: Bridge Sufficiency Ratings**County Jay****County Number 38**

NBI #	Features Intersected	Facility Carried	Sufficiency Rating	County Bridge #
3800220	BEAR Creek	CR 500N	93.9	38-00054 B
3800147	BEAR Creek	CR 150E	91.5	38-00055
3800169	LIMBERLOST Creek	CR 500N	87	38-00057
3800170	LIMBERLOST Creek	CR 450E	89	38-00058
3800171	LIMBERLOST Creek	CR 550E	86.5	38-00059
3800173	LIMBERLOST Creek	CR 700E	86.9	38-00061
3800223	LIMBERLOST CREEK	CR 850E	94	38-00062 B
3800174	LIMBERLOST Creek	CR 400N	94.5	38-00063
3800180	WILSON Creek	CR 400N	93	38-00064
3800181	FRANKS Drain	CR 400N	86	38-00065
3800198	ROSER Ditch	CR 450E	83.5	38-00066
3800151	ROSER Ditch	CR 450E	90.5	38-00067
3800150	BEAR Creek	CR 400N	86.5	38-00068
3800201	TWO MILE CREEK	CR 350N	86.9	38-00072
3800101	SALAMONIE River	CR 750W	96	38-00078
3800100	WALLING Ditch	WALNUT CORNER Rd	97	38-00079
3800202	CRING Ditch	CR 300N	98.9	38-00080
3800203	FREEMEYER Ditch	CR 300N	97.4	38-00081
3800184	FRANKS Drain	CR 600E	77.8	38-00082
3800204	FRANKS Drain	CR 300N	92.9	38-00083
3800205	WILSON Creek	CR 300N	89.4	38-00085
3800206	LIMBERLOST Creek	CR 300N	98.9	38-00086
3800176	LIMBERLOST Creek	STATE LINE Rd	86.6	38-00087
3800177	LIMBERLOST Creek	STATE LINE Rd	98	38-00088
3800093	WEHRLY Ditch	CR 350W	35	38-00093
3800094	WEHRLY Ditch	CR 400W	57.5	38-00094
3800095	SALAMONIE River	CR 500W	94.5	38-00095
3800096	SALAMONIE River	CR 600W	94.5	38-00099
3800099	SALAMONIE River	CR 200N	91.4	38-00100

Table 1: Bridge Sufficiency Ratings**County Jay****County Number 38**

NBI #	Features Intersected	Facility Carried	Sufficiency Rating	County Bridge #
3800124	BROOKS Creek	CR 150N	93	38-00102
3800119	MUD Creek	CR 200N	39.7	38-00103
3800115	TWO MILE Creek	CR 200N	93	38-00106
3800121	MUD Creek	CR 1100W	37.4	38-00110
3800097	GLEN MILLER Ditch	CR 600W	92	38-00113
3800210	GLEN MILLER Ditch	CR 600W	91	38-00114
3800092	WEHRLY Ditch	CR 300W	92.5	38-00116
3800091	WEHRLY Ditch	CR 200W	88.3	38-00117
3800034	CS SIMPSON DITCH	CR 400E	91.5	38-00118
3800086	SALAMONIE River	CR 75S	81.4	38-00126
3800087	SALAMONIE River	DIVISION Rd	100	38-00127
3800088	WIKEL Ditch	CR 50S	93	38-00128
3800125	BROOKS Creek	CR 50S	99	38-00130
3800122	MUD Creek	DIVISION Rd	90	38-00131
3800089	WIKEL Ditch	CR 100S	93	38-00132
3800090	WIKEL Ditch	CR 400W	93	38-00133
3800082	SALAMONIE River	BLAINE Pike	79.8	38-00138
3800083	SALAMONIE River	SEVENTH St	80.1	38-00139
3800033	SALAMONIE River	CR 300E	86.4	38-00141
3800035	SALAMONIE River	CR 425E	95	38-00143
3800038	BAILEY Ditch	CR 500E	89.5	38-00144
3800039	BAILEY Ditch	CR 600E	84.5	38-00145
3800040	McLAUGHLINS Ditch	CR 600E	63.2	38-00146
3800026	SIMPSON Creek	STATE LINE Rd	88	38-00148
3800037	SALAMONIE River	CR 200S	92.5	38-00152
3800036	BERGER Ditch	CR 200S	79.9	38-00153
3800061	LITTLE SALAMONIE River	CR 200S	81	38-00154
3800073	GOLF Brook	CR 200S	77.7	38-00155
3800081	BUTTERNUT CREEK	CR 200S	82.4	38-00157

Table 1: Bridge Sufficiency Ratings**County Jay****County Number 38**

NBI #	Features Intersected	Facility Carried	Sufficiency Rating	County Bridge #
3800129	BROOKS Creek	CR 700W	91.5	38-00159
3800127	BROOKS Creek	CR 800W	80.1	38-00160
3800126	BROOKS Creek	CR 200S	92.9	38-00162
3800130	BROOKS Creek	CR 300S	70.8	38-00166
3800131	Branch of BROOKS Creek	CR 350S	91.5	38-00168
3800132	BROOKS Creek	COMO Rd	86.8	38-00169
3800133	BROOKS Creek	CR 350S	98	38-00171
3800079	BUTTERNUT Creek	CR 350S	94.5	38-00172
3800060	LITTLE SALAMONIE River	CR 300S	86.6	38-00174
3800062	LITTLE SALAMONIE River	CR 300E	65	38-00177
3800063	LITTLE SALAMONIE River	CR 300E	85.8	38-00178
3800044	SALAMONIE River	CR 300S	91.5	38-00179
3800029	SIMPSON Creek	CR 400S	57.9	38-00181
3800057	SALAMONIE River	CR 750E	97	38-00182
3800056	SALAMONIE River	CR 700E	68.6	38-00183
3800055	SALAMONIE River	CR 650E	97	38-00184
3800052	SALAMONIE River	CR 550E	87	38-00189
3800045	SALAMONIE River	CR 400S	87	38-00190
3800046	WALNUT Creek	CR 400S	95.8	38-00191
3800047	WALNUT Creek	CR 475E	97	38-00192
3800069	LITTLE SALAMONIE River	CR 300E	86	38-00193
3800064	LITTLE SALAMONIE RIVER	CR 400S	64.6	38-00194
3800077	BUTTERNUT Creek	CR 450S	67	38-00195
3800078	BUTTERNUT Creek	CR 400S	88.5	38-00196
3800138	PURSIFULL Ditch	CR 300W	97	38-00197
3800137	PURSIFULL Ditch	MT PLEASANT Rd	86	38-00198
3800135	PURSIFULL Ditch	CR 425W	77.8	38-00200
3800134	BROOKS Creek	CR 400S	87.5	38-00201
3800139	PURSIFULL Ditch	CR 500S	97	38-00206

Table 1: Bridge Sufficiency Ratings**County Jay****County Number 38**

NBI #	Features Intersected	Facility Carried	Sufficiency Rating	County Bridge #
3800075	DY FLESHER DITCH	CR 100W	85.5	38-00208
3800074	DY FLESHER DITCH	CR 550S	91	38-00209
3800065	LAWSON Ditch	CR 500S	84.4	38-00211
3800066	LITTLE SALAMONIE River	CR 500S	81.5	38-00214
3800048	WALNUT Creek	CR 500S	91.5	38-00217
3800049	WALNUT Creek	TREATY LINE Rd	91.5	38-00218
3800058	WARNOCK Ditch	CR 500S	93	38-00219
3800054	MADISON Creek	CR 650E	97	38-00220
3800050	WALNUT CREEK	CR 600S	91.5	38-00224
3800218	BRANCH OF LAWSON DITCH	BOUNDARY PIKE RD	91.5	38-00225 B
3800068	Branch of LAWSON Ditch	CR 650S	49.7	38-00226
3800008	P HOPPESS DITCH	CR 600S	86.9	38-00228
3800009	DILL Ditch	CR 600S	77.8	38-00236
3800001	HALFWAY Creek	CR 1250W	100	38-00237
3800003	HALFWAY Creek	CR 1150W	81.4	38-00239
3800004	HALFWAY Creek	CR 700S	78	38-00240
3800005	HALFWAY Creek	CR 700S	89	38-00241
3800213	HALFWAY CREEK	CR 1000W	98	38-00243
3800014	BEASON FOX Ditch	CR 500W	75.3	38-00244
3800013	BEASON FOX Ditch	CR 450W	77	38-00245
3800024	LINDLEY JORDAN CREEK	STATE LINE RD	87.9	38-00248
3800025	LINDLEY JORDAN CREEK	CR 800S	74.8	38-00249
3800023	LINDLEY JORDAN CREEK	CR 700E	97	38-00251
3800020	HOTMIRE Ditch	CR 100E	91	38-00253
3800018	DAYS Creek	CR 250W	81.4	38-00255
3800017	DAYS Creek	COMO Rd	73.2	38-00256
3800012	BEASON FOX Ditch	CR 800S	57.8	38-00257
3800010	OG WISE DITCH	CR 900S	90	38-00259
3800011	BEASON FOX Ditch	CR 900S	82.5	38-00260

Table 1: Bridge Sufficiency Ratings**County Jay****County Number 38**

NBI #	Features Intersected	Facility Carried	Sufficiency Rating	County Bridge #
3800015	DAYS Creek	CR 900S	92.5	38-00262
3800016	MENDENHALL Ditch	CR 900S	91.5	38-00263
3800019	HOTMIRE Ditch	CR 900S	94.4	38-00264
3800021	PORTER Creek	CR 900S	90	38-00265
3800022	LINDLEY JORDAN CREEK	CR 900S	84.5	38-00266
3800219	HALFWAY Creek	CR 700S	94.5	38-00270 B
3800030	SIMPSON Creek	FORT RECOVERY Rd	86.9	38-00272
3800163	HASKINS Run	CR 550W	91.5	38-00275
3800059	LITTLE SALAMONIE River	BOUNDARY Pk	85.2	38-00277
3800195	SALAMONIE RIVER	SHIP ST	99	38-00501
3800196	SALAMONIE RIVER	WAYNE ST	66.8	38-00502
3800207	REDKEY Run	BELL Ave	91.5	38-00601
3800208	REDKEY Run	DELAWARE St	91.5	38-00602
3800209	REDKEY Run	HARRISON St	88.5	38-00603
3800221	REDKEY RUN	HIGH & GEORGE STRS	89	38-00604 B
3800043	SALAMONIE RIVER	WOOD ST	86	38-00701
3800042	SALAMONIE River	HARRISON St	87	38-00702

162 Total Bridges in County

Table 1: Bridge Sufficiency Ratings**County Jefferson****County Number 39**

NBI #	Features Intersected	Facility Carried	Sufficiency Rating	County Bridge #
3900096	CROOKED CREEK	FIFTH ST	78	39-00001
3900097	CROOKED CREEK	MULBERRY ST	93.5	39-00002
3900098	CROOKED CREEK	MILTON ST	79.9	39-00003
3900099	CROOKED CREEK	JEFFERSON ST	91.7	39-00004
3900101	CROOKED CREEK	WEST ST	81.4	39-00006
3900003	RAMSEY CREEK	THOMPSON RD	84.4	39-00007
3900004	BIG SALUDA CREEK	CR 550W	96	39-00008
3900103	BRANCH OF CAMP CREEK	MARBLE HILL RD	97	39-00009
3900005	E Fk FOURTEEN MILE Creek	CR 900S	86.9	39-00010
3900006	BRANCH OF LITTLE CREEK	CR 860W	81.5	39-00011
3900007	W Fk FOURTEEN MILE Creek	NEW BETHEL Rd	75	39-00012
3900008	LITTLE CREEK	ROGERS RD	81.4	39-00013
3900009	HARBERTS CREEK	CR 533W	97	39-00014
3900104	BRANCH OF SALUDA CREEK	SALUDA-PAYNESVILLE	92	39-00015
3900105	HARBERTS CREEK	CR 430N	22	39-00018
3900010	BIG CLIFTY CREEK	DEPUTY PK	85.9	39-00019
3900011	HARBERTS CREEK	DEPUTY PK	89.9	39-00020
3900012	HARBERTS CREEK	DEPUTY PK	86.9	39-00021
3900013	HARBERTS CREEK	DEPUTY PK	100	39-00022
3900014	HARBERTS CREEK	DEPUTY PK	96	39-00023
3900015	HARBERTS CREEK	DEPUTY PK	91.4	39-00025
3900016	BIG CREEK	DEPUTY PK	96.7	39-00026
3900017	BRANCH OF BIG CREEK	DEPUTY PK	94.5	39-00027
3900018	HARBERTS CREEK	DEPUTY PK	68.5	39-00028
3900019	LEWIS CREEK	DEPUTY PK	85.9	39-00029
3900020	BIG CREEK	CR 1350W	38.5	39-00030
3900021	HENSLEY CREEK	CR 500N	78	39-00031
3900022	MUSCATATUCK RIVER	DIXON FORD RD	100	39-00032
3900023	THOMPSON BRANCH	THOMPSON RD	87	39-00033

Table 1: Bridge Sufficiency Ratings**County Jefferson****County Number 39**

NBI #	Features Intersected	Facility Carried	Sufficiency Rating	County Bridge #
3900024	CHICKEN RUN CREEK	THOMPSON RD	84.5	39-00034
3900025	CAMP CREEK	CR 1000N	78.5	39-00038
3900114	LEWIS CREEK	BLAKE RD	100	39-00039 B
3900027	THOMPSON BRANCH	CR 600W	96	39-00040
3900111	LITTLE CREEK	POLK RD	100	39-00041 B
3900029	BIG CREEK	CR 1230W	92.5	39-00043
3900030	WALTON CREEK	CR 425N	61	39-00044
3900031	WALTON CREEK	CRADDOCK RD	71.2	39-00045
3900032	BRANCH OF BIG CREEK	CR 800W	99	39-00046
3900033	BIG CLIFTY CREEK	BLACK RD	97	39-00047
3900034	CHAIN MILL CREEK	RIVER BOTTOM RD	100	39-00048
3900035	BIG SALUDA CREEK	PROSPECT RD	87	39-00049
3900036	BIG SALUDA CREEK	RIVER BOTTOM RD	94	39-00059
3900037	BIG CREEK	BREEDING RD	81.4	39-00060
3900038	MARBLE CREEK	CR 1100N	78.6	39-00066
3900039	CAMP CREEK	REYNOLDS RD	100	39-00067
3900040	CAMP CREEK	CR 700W	97	39-00068
3900041	MIDDLE FORK CREEK	BREEDING RD	91.5	39-00069
3900042	INDIAN-KENTUCK CREEK	BARBERSVILLE RD	63.5	39-00082
3900043	DRY FORK CREEK	LOWER DRY FORK RD	90.9	39-00083
3900044	CROOKED CREEK	WALNUT ST	93.1	39-00090
3900045	CROOKED CREEK	OLD SR 62	89.5	39-00091
3900046	W FK INDIAN-KENTUCK CR	CAMP MEETING RD	25.4	39-00092
3900047	W FK INDIAN-KENTUCK CR	THORNTON RD	95	39-00093
3900048	INDIAN-KENTUCK CREEK	LONNIS HILL RD	99	39-00095
3900050	DRY FORK CREEK	CHINA-MANVILLE RD	86.9	39-00098
3900051	W FK INDIAN-KENTUCK CR	CHINA-MANVILLE RD	88.9	39-00099
3900052	W FK INDIAN-KENTUCK CR	CHINA-MANVILLE RD	72.5	39-00100
3900053	INDIAN-KENTUCK CREEK	CHINA-MANVILLE RD	86.9	39-00101

Table 1: Bridge Sufficiency Ratings**County Jefferson****County Number 39**

NBI #	Features Intersected	Facility Carried	Sufficiency Rating	County Bridge #
3900054	BRUSHY FORK CREEK	BRUSHY FORK RD	91.4	39-00102
3900055	BRUSHY FORK CREEK	BRUSHY FORK RD	64.9	39-00103
3900056	LITTLE BRUSHY FORK CREEK	BRUSHY FORK RD	69.9	39-00104
3900057	BRUSHY FORK CREEK	BRUSHY FORK RD	97	39-00106
3900058	BRUSHY FORK CREEK	SUGAN HOLLOW RD	58.9	39-00107
3900059	EAGLE HOLLOW	EAGLE HOLLOW RD	40.3	39-00108
3900060	W FK INDIAN-KENTUCK CR	WOLF RUN RD	76.9	39-00109
3900061	INDIAN-KENTUCK CREEK	B-BURG-MANVILLE RD	75.9	39-00110
3900062	LITTLE DOE RUN	DOE RUN RD	77.8	39-00111
3900063	BRANCH OF DRY FORK CREEK	DOE RUN RD	94.9	39-00112
3900064	DRY FORK CREEK	VERNON RIDGE RD	97	39-00113
3900065	TRIB TO OHIO RIVER	BEE CAMP RD	87.2	39-00114
3900066	WOLF RUN	WOLF RUN RD	83.5	39-00115
3900067	BRANCH OF WOLF RUN	WOLF RUN RD	94.5	39-00116
3900068	W FK OF FOURTEEN MILE CR	CR 700S ARBUCKLE	99	39-00124
3900071	CHICKEN RUN CREEK	CHICKEN RUN RD	96	39-00134
3900072	LEWIS CREEK	CR 1250W	47.9	39-00136
3900073	DRY BRANCH LEWIS CREEK	CR 1250W	77	39-00137
3900074	LEWIS CREEK	HENRY RD	41.4	39-00138
3900075	HARBERTS CREEK	CR 400N	86	39-00139
3900115	FORK OF BIG CREEK	CR 425N	99	39-00140 B
3900078	HENSLEY CREEK	RECTOR RD	44.3	39-00142
3900116	LITTLE DOE RUN	LITTLE DOE RUN RD	96	39-00143 B
3900112	MOLLYS RUN	BR-BURG-MANVILLE	100	39-00144 B
3900081	DOG RUN	MARTIN RD	19.2	39-00145
3900082	WOLF RUN	WOLF RUN RD	85	39-00146
3900117	NEILS CREEK	CR 1130W	99	39-00147 B
3900084	WALTON CREEK	CR 410 N	96	39-00149
3900085	LITTLE BRUSHY FORK CREEK	CR 850E	97	39-00150

Table 1: Bridge Sufficiency Ratings**County Jefferson****County Number 39**

NBI #	Features Intersected	Facility Carried	Sufficiency Rating	County Bridge #
3900086	SEALS FORK	EAST PRONG RD	97	39-00151
3900113	WILSON FORK	CR 725E EAST PRONG	99	39-00152 B
3900089	BRANCH OF BRUSHY FORK CR	DOW RIDGE RD	97	39-00154
3900090	W FK INDIAN-KENTUCK CR	LEMON RD	97	39-00155
3900091	W FK INDIAN-KENTUCK CR	THORNTON RD	97	39-00156
3900092	TRIB TO CANAAN BRANCH	BARBERSVILLE RD	95	39-00157
3900093	CANAAN BR INDIAN-KENTUCK	BARBERSVILLE RD	95	39-00158
3900102	FORK OF BEAR CREEK	CR 900N	90	39-00160
3900001	LITTLE CANEY FORK	CR 1100W	100	39-00161
3900107	BRANCH DRY FORK CREEK	UPPER DRY FORK RD	96	39-00165
3900108	BRANCH OF BIG CREEK	GRANGE HALL RD	91.3	39-00166
3900109	BRANCH OF LITTLE CREEK	POLK RD	99	39-00167
3900110	TRIB. OF CROOKED CREEK	EAST STREET	70	39-00170

100 Total Bridges in County

Table 1: Bridge Sufficiency Ratings

County		Jennings			
County Number		40			
NBI #	Features Intersected	Facility Carried	Sufficiency Rating	County Bridge #	
4000001	ROCK CREEK	CR 950N	80.4	40-00001	
4000002	ROCK CREEK	CR 900W	31.3	40-00002	
4000003	ROCK CREEK	CR 750N	65.6	40-00003	
4000004	NETTLE CREEK	CR 750N	88.8	40-00004	
4000005	ROCK CREEK	CR 650N	75.2	40-00005	
4000006	NETTLE CREEK	CR 660N	28.7	40-00006	
4000007	BEAR CREEK	CR 900N	26.5	40-00007	
4000205	BEAR CREEK	CR 400W	100	40-00008 B	
4000009	BEAR CREEK	CR 500W	88.9	40-00009	
4000010	MUTTON CREEK	CR 600W	79.8	40-00010	
4000011	MUTTON CREEK	CR 700W	79.9	40-00011	
4000012	SIX MILE CREEK	CR 300N	68.3	40-00012	
4000013	MUTTON CREEK	CR 300N	52.7	40-00013	
4000014	LITTLE MUTTON CREEK	CR 300N	56.1	40-00014	
4000201	MUTTON CREEK	CR 400N	99	40-00015 B	
4000210	TWO MILE CREEK	CR 400W	79.9	40-00016 B	
4000213	SIX MILE CREEK	CR 175N	87.9	40-00017 B	
4000202	MUTTON CREEK	CR 200N	92	40-00018 B	
4000019	STORM CREEK	CR 100N	25	40-00019	
4000020	MUTTON CREEK	CR 900W	100	40-00020	
4000021	STORM CREEK	CR 900W	86.9	40-00021	
4000022	SIX MILE CREEK	CR 275N	89.9	40-00022	
4000125	BEAR CREEK	CR 200E	71.6	40-00023	
4000023	FISH CREEK	CR 75W	35.3	40-00024	
4000024	SAND CREEK	CR 575W	17.3	40-00025	
4000025	WYALOOSING CREEK	CR 680N	88.8	40-00026	
4000026	WYALOOSING CREEK	CR 950N	90.5	40-00027	
4000027	SIX MILE CREEK	CR 300W	99	40-00028	
4000028	SAND CREEK	CR 250W	29.1	40-00029	

Table 1: Bridge Sufficiency Ratings**County Jennings****County Number 40**

NBI #	Features Intersected	Facility Carried	Sufficiency Rating	County Bridge #
4000029	WYALOOSING CREEK	CR 850N	90.5	40-00030
4000126	RATTAIL CREEK	CR 850N	94.4	40-00031
4000030	RATTAIL CREEK	CR 300W	88	40-00032
4000031	WYALOOSING CREEK	CR 315W	94.5	40-00033
4000032	RATTAIL CREEK	CR 710N	34.4	40-00034
4000206	BRANCH OF SAND CREEK	CR 675N	99	40-00035 B
4000035	FISH CREEK	CR 450N	93.5	40-00037
4000036	LONG BRANCH	CR 650N	77.2	40-00038
4000037	SAND CREEK	CR 800N	81.3	40-00039
4000038	PLEASANT RUN	CR 475E	78.7	40-00040
4000039	DEER CREEK	CR 90E	47.2	40-00041
4000040	PLEASANT RUN	CR 300E	64.5	40-00042
4000041	BRUSH CREEK	CR 450E	69.9	40-00043
4000042	VERNON FK MUSCATATUCK R	CR 450E	86.1	40-00044
4000043	BEAR CREEK	CR 300E	94.5	40-00045
4000044	BEAR CREEK	CR 400E	78.4	40-00046
4000045	PLEASANT RUN	CR 550E	87.8	40-00047
4000046	BRUSH CREEK	CR 675E	94.4	40-00048
4000047	FINCH BRANCH	CR 860N	45.6	40-00049
4000048	FLATROCK CREEK	CR 1225N	33.2	40-00050
4000049	VERNON FK MUSCATATUCK R	CR 1220N	91.9	40-00051
4000050	OTTER CREEK	CR 560E	36.1	40-00052
4000207	CROOKED CREEK	CR 500E	97	40-00053 B
4000052	OTTER CREEK	CR 500E	91.9	40-00054
4000053	BRUSH CREEK	CR 750E	74	40-00055
4000054	BEAR CREEK	CR 800N	38	40-00057
4000208	ICE CREEK	CR 975N	94.4	40-00058 B
4000057	LEATHERWOOD CREEK	CR 750E	94	40-00061
4000058	RUSH BRANCH	CR 780E	98	40-00063

Table 1: Bridge Sufficiency Ratings

County		Jennings		
County Number		40		
NBI #	Features Intersected	Facility Carried	Sufficiency Rating	County Bridge #
4000059	LITTLE GRAHAM CREEK	CR 800E	24.5	40-00064
4000060	SOUTH FORK VERNON FORK	RIPLEY ST	60	40-00065
4000061	OTTER CREEK	CR 190E	82.3	40-00066
4000062	GRAHAM CREEK	CR 200S	91.4	40-00067
4000063	GRAHAM CREEK	CR 600E	94.4	40-00068
4000064	BIG GRAHAM CREEK	CR 500S	86.8	40-00070
4000065	POLLY BRANCH	CR 500S	97.7	40-00071
4000066	TEA CREEK	CR 600S	52.7	40-00072
4000067	DAVIES BRANCH	CR 120W	66.3	40-00074
4000068	BEAR CREEK	CR 75W	49	40-00075
4000069	BIG GRAHAM CREEK	CR 800S	33.7	40-00076
4000070	BEAR CREEK	CR 800S	49.3	40-00077
4000071	FORK OF BEAR CREEK	CR 200E	60.7	40-00078
4000072	TURKEY RUN	CR 400S	91	40-00080
4000209	TURKEY RUN	CR 130E	91	40-00081 B
4000211	BEAR CREEK	CR 600S	92.4	40-00082 B
4000076	BEAR CREEK	CR 700S	51.9	40-00084
4000077	BIG GRAHAM CREEK	CR 625S	32.2	40-00085
4000078	COFFEE CREEK	COMMISKEY PK	44.9	40-00086
4000079	TEA CREEK	CR 650W	61.8	40-00087
4000080	BRANCH OF TEA CREEK	CR 650W	45.5	40-00088
4000081	BR VERNON FK MUSCATATUCK	CR 70S	95	40-00089
4000082	VERNON FK MUSCATATUCK R	CR 20W	82.6	40-00090
4000083	VERNON FK MUSCATATUCK R	CR 20W	86.4	40-00091
4000084	VERNON FK MUSCATATUCK R	CR 225W	85.7	40-00092
4000085	DUCK BRANCH	CR 200S	73.6	40-00093
4000203	POLLY BRANCH	CR 600W	92.9	40-00094 B
4000087	VERNON FK MUSCATATUCK R	CR 150W	85.5	40-00095
4000088	VERNON FK MUSCATATUCK R	CR 400W	87.3	40-00096

Table 1: Bridge Sufficiency Ratings

County		Jennings		
County Number		40		
NBI #	Features Intersected	Facility Carried	Sufficiency Rating	County Bridge #
4000089	BRUSHY FORK	CR 550W	62.9	40-00097
4000090	COFFEE CREEK	COFFEE CREEK RD	96	40-00099
4000091	VERNON FK MUSCATATUCK R	CR 500S	86.5	40-00100
4000093	SIX MILE CREEK	CR 500S	97	40-00102
4000094	SIX MILE CREEK	CR 400S	93.5	40-00103
4000095	INDIAN CREEK	CR 150S	94.4	40-00104
4000096	SIX MILE CREEK	FOUR CORNERS RD	91.4	40-00105
4000099	CANNA CREEK	CR 1075S	93	40-00108
4000100	SLATE CREEK	CR 1000S	75	40-00109
4000101	S. FK MUSCATATUCK RIVER	CR 800W	90.2	40-00110
4000102	CANNA CREEK	CR 900W	94	40-00111
4000103	SIX MILE CREEK	CR 200S	94.4	40-00112
4000104	VERNON FK MUSCATATUCK R	CR 900W	94.3	40-00113
4000105	SIX MILE CREEK	BASE LINE ROAD	88	40-00114
4000106	STORM CREEK	BASE LINE ROAD	92.5	40-00115
4000107	TWO MILE CREEK	CR 520W	75.1	40-00116
4000108	SIX MILE CREEK	CR 610W	78.7	40-00117
4000132	BR SIX MILE CREEK	CR 200S	30.6	40-00118
4000133	SIX MILE CREEK	CR 300S	58.3	40-00119
4000134	GUM LICK CREEK	CR 900W	94.4	40-00120
4000109	SAND CREEK	BASE LINE ROAD	82.2	40-00129
4000112	NETTLE CREEK	CR 780W	36	40-00145
4000113	SUGAR CREEK	CR 900E	23.1	40-00146
4000114	STORM CREEK	CR 150N	52	40-00147
4000117	GUM LICK CREEK	CR 800W	100	40-00152
4000118	COFFEE CREEK	CR 400W	21.9	40-00153
4000120	FISH CREEK	CR 150E	80.6	40-00157
4000121	BEAR CREEK	CR 950S	24.7	40-00158
4000122	CAMP CREEK	CR 500S	94.5	40-00159

Table 1: Bridge Sufficiency Ratings**County Jennings****County Number 40**

NBI #	Features Intersected	Facility Carried	Sufficiency Rating	County Bridge #
4000123	BRUSH CR RESERVOIR SPLWY	CR 485N	81.8	40-00160
4000124	VERNON FK MUSCATATUCK R	CR 740E	87.8	40-00163
4000167	CSX RR	CR 400W	93.9	40-00167 B
4000135	BR VERNON FK MUSCATATUCK	CR 225W	27.2	40-00170
4000204	UNNAMED CREEK	W. LONG ST.	87.4	40-00180 B
4000137	BRUSH CREEK	CR 625N	80.5	40-00181
4000138	ICE CREEK	CR 400E	35.9	40-00182
4000139	LONG BRANCH	CR 600N	60.9	40-00183
4000140	TEA CREEK	CR 650S	45.6	40-00185
4000141	ROCK CREEK	CR 800N	83.5	40-00186
4000142	ROCK CREEK	CR 900N	93.5	40-00187
4000200	PLEASANT RUN	CR 450E	94.5	40-00200

128 Total Bridges in County

Table 1: Bridge Sufficiency Ratings

County Johnson

County Number 41

NBI #	Features Intersected	Facility Carried	Sufficiency Rating	County Bridge #
4100001	BARNES CREEK	CR 700S	79.8	41-00001
4100002	GOOSE CREEK	CR 700S	87.1	41-00002
4100003	BARNES CREEK	CR 600S	84.5	41-00003
4100004	BARNES CREEK	CR 600W	80.5	41-00004
4100005	SOUTH PRONG STOTTS CREEK	CR 625W	85	41-00005
4100006	GOOSE CREEK	CR 525S	89.5	41-00006
4100007	BUCKHART CREEK	CR 25W	87	41-00007
4100008	GOOSE CREEK	CR 450W	87	41-00008
4100010	GOOSE CREEK	CR 500W	77.5	41-00010
4100011	INDIAN CREEK	CR 500W	75.9	41-00011
4100012	INDIAN CREEK	CR 700W	76	41-00012
4100013	INDIAN CREEK	CR 575W	95	41-00013
4100014	BUCKHART CREEK	CR 375S	91.5	41-00014
4100621	BUCKHART CREEK	CR 100E	99.7	41-00015
4100016	NINEVEH CREEK	CR 100E	82.4	41-00016
4100017	BUCKHART CREEK	CR 200E	86.3	41-00017
4100018	HERRIOTTS CREEK	CR 550S	83	41-00020
4100019	HERRIOTTS CREEK	CR 325E	96.9	41-00021
4100020	BUCKHART CREEK	MAUXFERRY RD	91.2	41-00023
4100021	SUGAR CREEK	CR 550E (OLD US 31)	45.7	41-00026
4100022	YOUNGS CREEK	CR 350S	84	41-00027
4100023	AMITY DITCH	CR 300S	97	41-00029
4100107	AMITY DITCH	CR 550E	84	41-00030
4100024	SUGAR CREEK	CR 400S	83.8	41-00031
4100025	YOUNGS CREEK	CR 400S	100	41-00032
4100026	YOUNGS CREEK	CR 500S	99	41-00033
4100027	BIG BLUE RIVER	CR 800E	89.1	41-00035
4100028	YOUNGS CREEK	CR 250S	67	41-00036
4100030	SUGAR CREEK	GREENSBURG ROAD	65.8	41-00038

Table 1: Bridge Sufficiency Ratings**County Johnson****County Number 41**

NBI #	Features Intersected	Facility Carried	Sufficiency Rating	County Bridge #
4100031	MOORES CREEK	CR 100W	75.3	41-00039
4100032	HURRICANE CREEK	CR 100N	95.9	41-00040
4100033	HURRICANE CREEK	CR 300N	82.7	41-00041
4100034	HURRICANE CREEK	CR 200N	91.1	41-00042
4100035	HURRICANE CREEK	CR 400E	85.4	41-00043
4100036	BRANCH OF YOUNGS CREEK	CR 200S	100	41-00044
4100037	YOUNGS CREEK	CR 200N	77.7	41-00045
4100038	BREWER DITCH	CR 200N	99.7	41-00046
4100039	YOUNGS CREEK	CENTERLINE RD	68.7	41-00047
4100040	BRANCH OF YOUNGS CREEK	CR 100S	91.5	41-00048
4100041	HENDERSON CREEK	CR 700W	94.5	41-00049
4100042	ROBERTS DITCH	CR 225W	79.5	41-00053
4100043	NORTH PRONG STOTTS CREEK	CR 150N	86.9	41-00054
4100044	HENDERSON CREEK	CR 150N	100	41-00055
4100045	HENDERSON CREEK	CR 750W	32.9	41-00056
4100046	KOOTS FORK	CR 775W	49.9	41-00060
4100047	SOUTH PRONG STOTTS CREEK	CR 575W	82	41-00061
4100048	SOUTH PRONG STOTTS CREEK	CR 475W	83	41-00062
4100049	NORTH PRONG STOTTS CREEK	DIVISION ROAD	83	41-00063
4100050	KOOTS CREEK	CR 300S	98	41-00064
4100051	N BRANCH PRONG STOTTS CR	CR 100N	89	41-00065
4100052	NORTH PRONG STOTTS CREEK	CR 575W	40.6	41-00066
4100053	TURKEY PEN CREEK	MORGANTOWN RD	99.1	41-00068
4100622	HONEY CREEK	MORGANTOWN ROAD	95.3	41-00069
4100055	CROOKED CREEK	CR 725W	84.4	41-00070
4100056	CROOKED CREEK	CR 625W	49.5	41-00071
4100623	BANTA CREEK	CR 375N	84.5	41-00072
4100057	HONEY CREEK	SMITH VALLEY ROAD	97.7	41-00073
4100058	HONEY CREEK	CR 550W	83.6	41-00074

Table 1: Bridge Sufficiency Ratings**County Johnson****County Number 41**

NBI #	Features Intersected	Facility Carried	Sufficiency Rating	County Bridge #
4100059	TURKEY PEN CREEK	RUNYON RD/CR 450W	86.5	41-00075
4100060	HONEY CREEK	CR 400W	86.8	41-00076
4100061	HONEY CREEK	STONES CROSSING RI	79.4	41-00077
4100062	TRAVIS CREEK	CR 700N	84	41-00078
4100624	SALEM BROOK	CR 144	87.4	41-00079
4100063	PLEASANT RUN CREEK	FRY ROAD	79.4	41-00080
4100064	YOUNGS CREEK	CR 400N	96	41-00082
4100065	CANARY DITCH	CR 225E	77.2	41-00084
4100066	GRASSY CREEK	CR 500N	64.7	41-00085
4100067	GRASSY CREEK	CR 600N	96.7	41-00086
4100068	HURRICANE CREEK	CR 325E	72.4	41-00087
4100069	HURRICANE CREEK	CR 400E	95.1	41-00088
4100070	HURRICANE CREEK	CR 400E	77	41-00089
4100151	TURKEY PEN CREEK	BERRY ROAD	98.6	41-00090
4100071	PLEASANT RUN CREEK	MAIN STREET	81	41-00091
4100072	PLEASANT RUN CREEK	MAIN STREET	95.9	41-00092
4100073	LEATHERWOOD CREEK	ROCKLANE ROAD	75	41-00093
4100616	LEATHERWOOD CREEK	CR 375E	98	41-00094
4100074	LEATHERWOOD CREEK	CR 525E	96	41-00095
4100075	LEATHERWOOD CREEK	CR 440E	38.3	41-00096
4100076	LEATHERWOOD CREEK	CR 600E	68.9	41-00097
4100077	FISHER DITCH	CR 700E	48.9	41-00098
4100078	LITTLE SUGAR CREEK	CR 500N	78.9	41-00099
4100108	CUTSINGER DITCH	CR 500N	65.8	41-00100
4100079	HURRICANE CREEK	CR 575N	87	41-00101
4100080	FISHER DITCH	CR 600N	96	41-00102
4100081	LEATHERWOOD CREEK	CR 700N	52.9	41-00103
4100082	SUGAR CREEK	CR 350N	84.9	41-00104
4100083	LITTLE SUGAR CREEK	CR 350N	97.9	41-00105

Table 1: Bridge Sufficiency Ratings**County Johnson****County Number 41**

NBI #	Features Intersected	Facility Carried	Sufficiency Rating	County Bridge #
4100084	INDIAN CREEK	CR 300W	76.4	41-00106
4100085	FLAT BRANCH CREEK	CR 700N	95.1	41-00107
4100086	HURRICANE CREEK	CR 500N	77.5	41-00108
4100087	AMITY DITCH	CR 350S	55	41-00109
4100088	BRANCH OF SUGAR CREEK	CR 150N	74.9	41-00110
4100625	RANSELL DITCH	CR 700N	91.5	41-00111
4100089	FLAT BRANCH CREEK	CR 900N	100	41-00112
4100090	CAMPBELL DITCH	CR 700N	67.7	41-00113
4100626	RANSELL DITCH	CR 550E	94.5	41-00114
4100091	BREWER DITCH	CR 260N	65.7	41-00118
4100092	BRANCH OF MUD CREEK	NINEVEH ROAD	87.2	41-00122
4100627	LEATHERWOOD CREEK	CR 1050N	81.4	41-00131
4100093	LEATHERWOOD CREEK	CR 1000N	73.9	41-00135
4100094	PLEASANT RUN CREEK	PETERMAN ROAD	38.9	41-00136
4100095	PLEASANT RUN CREEK	LEISURE LANE	49.1	41-00137
4100096	EAST GRASSY CREEK	SAWMILL ROAD	65.7	41-00148
4100098	BUFFALO CREEK	PETERMAN ROAD	80.1	41-00150
4100110	SOUTH PRONG STOTTS CREEK	CR 300S	85.9	41-00152
4100111	VANDIVER DITCH	CR 300S	81.1	41-00153
4100112	CANARY DITCH	CR 400N	84.5	41-00154
4100113	BLUFF CREEK	HUGGIN HOLLOW ROA	99.9	41-00155
4100114	HONEY CREEK	GOLDEN GROVE ROAC	88.2	41-00156
4100115	WATERLOO RUN	WOODLAND STREAMS	64	41-00157
4100116	DRAINAGE DITCH	CR 725E	97	41-00158
4100117	EAST GRASSY CREEK	MOORELAND DRIVE	88.4	41-00159
4100120	HONEY CREEK	BRENTRIDGE PARKWA	86.7	41-00160
4100141	BREWER DITCH	JOSEPH LANE	82.7	41-00161
4100130	BRANCH OF HERRIOTTS CREEK	CR 550S	87.5	41-00170
4100125	TURKEY PEN CREEK	BUCKMOOR PARKWAY	86.8	41-00171

Table 1: Bridge Sufficiency Ratings

County		Johnson		
County Number		41		
NBI #	Features Intersected	Facility Carried	Sufficiency Rating	County Bridge #
4100145	MESSERSMITH CREEK	AUBURN FORD	91.1	41-00172
4100146	BREWER DITCH	WHITELAND ROAD	63.7	41-00173
4100147	BRANCH OF NINEVEH CREEK	CR 775S	82	41-00174
4100149	MESSERSMITH CREEK	INNISBROOKE TRAIL	80.9	41-00175
4100140	GUTSINGER DITCH	CR 575E	84.4	41-00180
4100152	NINEVEH CREEK	CENTERLINE ROAD	100	41-00201
4100153	TURKEY PEN CREEK	WILLSHIRE DRIVE	92	41-00202
4100154	AUBURN BRANCH	EAGLE TRACE DRIVE	88.9	41-00203
4100155	AMITY DITCH	CR 250S	87	41-00204
4100205	RA ARMSTRONG DITCH	CR 75W	99.9	41-00205
4100157	DRAINAGE DITCH	CR 700N	47.5	41-00206
4100207	BRANCH OF RAY CREEK	CR 100W	100	41-00207
4100208	CROOKED CREEK	CR 500W	99.8	41-00208
016390	HURRICANE CREEK	E JEFFERSON ST	78.9	41-00500
4100099	YOUNGS CREEK	SOUTH STREET	83.5	41-00501
4100100	YOUNGS CREEK	MAIN STREET	30.9	41-00502
4100101	YOUNGS CREEK	HOME AVENUE	84.1	41-00503
4100102	HURRICANE CREEK	MONROE STREET	82.9	41-00504
4100103	HURRICANE CREEK	KING STREET	82.6	41-00505
4100104	HURRICANE CREEK	FORSYTHE STREET	67.9	41-00506
4100121	CANARY DITCH	WESTVIEW DR	93	41-00507
4100122	CANARY DITCH	WESTVIEW DR	91.9	41-00508
4100123	HURRICANE CREEK	EASTVIEW DR	97.5	41-00509
4100617	POWEL DITCH	CR 200N	99.7	41-00510
4100619	CANARY DITCH	COMMERCE DR.	97.1	41-00511
4100105	PLEASANT RUN CREEK	MERIDIAN STREET	80.4	41-00601
4100106	CONRAIL RAILROAD	SMITH VALLEY ROAD	81.2	41-00602
4100118	PLEASANT RUN CREEK	MAIN STREET	80.1	41-00603
4100124	PLEASANT RUN CREEK	FRY ROAD	59.4	41-00605

Table 1: Bridge Sufficiency Ratings**County Johnson****County Number 41**

NBI #	Features Intersected	Facility Carried	Sufficiency Rating	County Bridge #
4100148	PLEASANT CREEK	WASHINGTON ST	86.6	41-00606
4100142	PLEASANT CREEK	MAIN STREET	79.4	41-00607
4100156	LITTLE GRASSY CREEK	CR 800N (STOP 18)	99.5	41-00608
4100609	GRASSY CREEK	VILLAGE CROSSING	98.9	41-00609
4100610	GRASSY CREEK	CROSS WIND DR	100	41-00610
4100612	PLEASANT CREEK	EMERSON AVENUE	95.2	41-00612
4100613	LEE PARK DITCH	BROADWAY STREET	80.9	41-00613
4100614	LITTLE GRASSY CREEK	BRIDGECREEK CROSS	99	41-00614
4100615	PLEASANT RUN CREEK	TIMBERS EDGE DRIVE	75.1	41-00615
4100618	MESSERSMITH CREEK	WAKEFIELD ROAD	97.9	41-00616
4100628	PLEASANT RUN CREEK	MADISON AVENUE	48.5	41-0604N
4100629	PLEASANT RUN CREEK	MADISON AVENUE	46.8	41-0604S

157 Total Bridges in County

Table 1: Bridge Sufficiency Ratings

County	Knox			
County Number	42			
NBI #	Features Intersected	Facility Carried	Sufficiency Rating	County Bridge #
4200243	KELSO CREEK	WASHINGTON STREET	32.9	42-00008
4200143	POND CREEK	WHEATLAND ROAD	64.9	42-00017
4200211	BRANCH OF SNAPP CREEK	BRUCEVILLE ROAD	95.3	42-00021
4200212	SOUTH FORK SMALLS CREEK	BRUCEVILLE ROAD	68.5	42-00022
4200213	BRANCH OF SMALLS CREEK	DAVIS ROAD	78	42-00023
4200214	SMALLS CREEK	DAVIS ROAD	61.1	42-00025
4200193	BRANCH OF MARIAH CREEK	PRICE ROAD	78.2	42-00027
4200306	BRANCH OF MARIAH CREEK	PRICE ROAD	81.3	42-00028
4200186	MARIAH CREEK	P. PERRY ROAD	91.4	42-00029
4200152	INDIAN CREEK	BICKNELL ROAD	67.9	42-00032
4200172	SNAPP CREEK	MACLURE ROAD	76.8	42-00036
4200138	ROBERSON DITCH	EVANS ROAD	90.9	42-00039
4200518	SOUTH FORK SMALLS CREEK	WHITE OAKS ROAD	84.1	42-00041
4200148	FLAT CREEK	VASH ROAD	77.9	42-00042
4200150	WHITE RIVER	WASHINGTON ROAD	19.4	42-00045
4200154	INDIAN CREEK	RIVER ROAD	71.9	42-00048
4200225	PURDY MARSH DITCH	PIEPER ROAD	81.9	42-00051
4200026	MILLER DITCH	PINE BLUFF ROAD	37.7	42-00052
4200176	MILLER DITCH	SNYDER ROAD	94	42-00053
4200177	PURDY MARSH	SNYDER ROAD	68.8	42-00054
4200178	PURDY MARSH	PIEPER ROAD	21.9	42-00055
4200166	SNAPP CREEK	PIEPER ROAD	87.5	42-00057
4200170	SNAPP CREEK	CHURCH ROAD	86	42-00059
4200269	SMALLS CREEK	CAMP ARTHUR ROAD	91.5	42-00060
4200171	SNAPP CREEK	MCCORMICK ROAD	83	42-00061
4200175	INDIAN CREEK	GOLF COURSE ROAD	87.9	42-00063
4200163	ROBERSON DITCH	LONG ROAD	77.4	42-00064
4200162	BRANCH OF ROBERSON DITCH	LONG ROAD	73.9	42-00065
4200519	BRANCH OF ROBERSON DITCH	LONG ROAD	83.7	42-00066

Table 1: Bridge Sufficiency Ratings**County Knox****County Number 42**

NBI #	Features Intersected	Facility Carried	Sufficiency Rating	County Bridge #
4200158	ROBERSON DITCH	SUMMERS ROAD	95	42-00067
4200516	BRANCH OF ROBERSON DITCH	BICKNELL ROAD	87.4	42-00069
4200145	BRANCH OF FLAT CREEK	ROYAL OAK CHURCH	68.7	42-00071
4200146	FLAT CREEK	LOUDERMILK ROAD	65.6	42-00072
4200159	FLAT CREEK	ROUTE ROAD	62	42-00073
4200240	BRANCH OF SMALLS CREEK	KAISER ROAD	74.9	42-00076
4200165	INDIAN CREEK	SCEPTER ROAD	94.5	42-00078
4200238	SMALLS CREEK	HOLLINGSWORTH ROAD	81.3	42-00082
4200156	MILLER DITCH	SCHAFFER ROAD	81	42-00083
4200155	PURDY MARSH	SCHAFFER ROAD	77	42-00084
4200153	PICKEL DITCH	MCGLONE ROAD	91.5	42-00086
4200151	INDIAN CREEK	CR SE 200 S	91.4	42-00088
4200164	INDIAN CREEK	SCEPTER ROAD	59	42-00089
4200217	SMALLS CREEK	ROAD AND GUN CLUB	61.9	42-00091
4200218	BRANCH OF MARIAH CREEK	ROAD AND GUN CLUB	54.8	42-00092
4200221	BRANCH OF TILLY DITCH	ALBRECHT ROAD	76.9	42-00094
4200222	TILLY DITCH	ALBRECHT ROAD	72.1	42-00095
4200201	DITCH TO STRIP MINE PIT	N BROCKSMITH ROAD	49.5	42-00097
4200188	BLACK CREEK	JERICO ROAD	88	42-00098
4200234	SINGER DITCH	KOENIG ROAD	73.1	42-00103
4200109	POLLARD DITCH	RIVERDALE ROAD	71.1	42-00104
4200110	BLACK CREEK	RIVERDALE ROAD	96.9	42-00105
4200113	BLACK CREEK	BOWMAN ROAD	99	42-00108
4200253	HILL DITCH	GRANDVIEW ROAD	74	42-00109
4200227	POLLARD DITCH	SPANGER ROAD	67	42-00112
4200209	SINGER DITCH	HANCOCK ROAD	89	42-00116
4200210	BLACK CREEK	HANCOCK ROAD	22.2	42-00117
4200208	BLACK CREEK	SAND ROAD	42	42-00119
4200233	SINGER DITCH	WAGNER ROAD	78	42-00125

Table 1: Bridge Sufficiency Ratings

County	Knox			
County Number	42			
NBI #	Features Intersected	Facility Carried	Sufficiency Rating	County Bridge #
4200244	SNAPP CREEK	OLD STATE ROAD 67	87	42-00128
4200525	SMALLS CREEK	OLD US 41	96.9	42-00129 B
4200272	MARIAH CREEK	OLD US 41	91.1	42-00130
4200006	MARSH CREEK	MOODY ROAD	43.8	42-00131
4200007	BRANCH OF MARSH CREEK	MOODY ROAD	45.1	42-00132
4200276	BRANCH OF MARIAH CREEK	FREELANDVILLE ROAC	82.7	42-00134
4200023	MARIA CREEK	FREELANDVILLE ROAC	36.7	42-00135
4200029	POLLARD DITCH	HORST ROAD	74	42-00137
4200030	POLLARD DITCH	GRANDVIEW ROAD	75	42-00138
4200223	BRANCH OF MARIAH CREEK	LANE ROAD	78	42-00140
4200224	BRANCH OF MARIAH CREEK	WATSON ROAD	42.6	42-00141
4200011	MARIAH CREEK	LWR FREELANDVILLE	94	42-00142
4200526	COTTON BRANCH	SPRINGTOWN ROAD	84	42-00144 B
4200184	MARSH CREEK	HUNLEY ROAD	95.5	42-00145
4200182	BRANCH OF MARIAH CREEK	KIPP ROAD	49.9	42-00146
4200183	BRANCH OF MARIAH CREEK	ASHLEY ROAD	53.4	42-00148
4200181	MARSH CREEK	FREELANDVILLE ROAC	73.9	42-00149
4200016	BRANCH OF MARIAH CREEK	LIME CRUSHER ROAD	46.5	42-00150
4200017	BRANCH MARIAH CREEK	LIME CRUSHER ROAD	84.5	42-00151
4200205	MARIAH CREEK	KERNS ROAD	92.5	42-00152
4200191	MARSH CREEK	SPRINGTOWN ROAD	89	42-00153
4200192	MARIAH CREEK	SPRINGTOWN ROAD	77	42-00154
4200204	MARIAH CREEK	OAKTOWN ROAD	100	42-00155
4200203	BRANCH OF MARIAH CREEK	OAKTOWN ROAD	35.3	42-00156
4200202	BRANCH OF TILLY DITCH	OAKTOWN ROAD	75.9	42-00158
4200196	BRANCH OF TILLY DITCH	PEPMEIER ROAD	84.1	42-00161
4200197	TILLY DITCH	PEPMEIER ROAD	71	42-00162
4200004	BUSSERON CREEK	OIL FIELD ROAD	21.3	42-00165
4200001	BUSSERON CREEK	BLANN ROAD	60.4	42-00168

Table 1: Bridge Sufficiency Ratings

County	Knox			
County Number	42			
NBI #	Features Intersected	Facility Carried	Sufficiency Rating	County Bridge #
4200305	LWR SHAKER PRAIRIE DITCH	WILSON ROAD	74.7	42-00172
4200195	MARIAH CREEK	RISLEY ROAD	67	42-00182
4200168	SNAPP CREEK	FORT KNOX DRIVE	99	42-00186
4200167	KELSO CREEK	TERRE HAUTE ROAD	91.4	42-00187
4200245	KELSO CREEK	2ND STREET	83.9	42-00189
4200140	DESHEE RIVER	NUGENT ROAD	79.5	42-00191
4200137	KESSINGER DITCH	ROBINSON ROAD	100	42-00192
4200136	KESSINGER DITCH	ROBINSON ROAD	93	42-00193
4200123	KELSO CREEK	JOHNSON FARM ROAD	64.9	42-00194
4200089	DESHEE RIVER	MOUNT ZION ROAD	47.4	42-00197
4200116	KESSINGER DITCH	SOUTH WHEATLAND R	72.2	42-00200
4200117	STEEN DITCH	GRAY BARN RD	49.5	42-00201
4200083	KESSINGER DITCH	DEBORA ROAD	92.5	42-00203
4200115	REEL CREEK	REEL ROAD	89	42-00204
4200114	REEL CREEK	SOUTH WHEATLAND R	36.3	42-00205
4200134	DESHEE RIVER	ADAMS ROAD	62.9	42-00206
4200086	UPPER DESHEE RIVER	HART STREET ROAD	96	42-00207
4200082	MCCOY CREEK	MONROE SCHOOL RD	78	42-00208
4200246	DESHEE RIVER	DREIMAN ROAD	77	42-00209
4200077	DESHEE RIVER	HICKORY CORNER RD	84.5	42-00210
4200100	KESSINGER DITCH	BACK ROAD	84.5	42-00212
4200135	DESHEE RIVER	ROBINSON ROAD	94.5	42-00215
4200092	KESSINGER DITCH	POND CREEK RD	85	42-00216
4200090	DITCH TO WHITE RIVER	JONES ROAD	91.9	42-00218
4200072	BRUSH CREEK	DUTCH HINKLE ROAD	74.4	42-00219
4200094	KESSINGER DITCH	PETERSBURG ROAD	93	42-00221
4200107	FRICK DITCH	MCMULLING ROAD	93	42-00224
4200279	FRICK DITCH	WART ROAD	76	42-00227
4200105	KESSINGER DITCH	BURKE ROAD	58.7	42-00228

Table 1: Bridge Sufficiency Ratings

County	Knox			
County Number	42			
NBI #	Features Intersected	Facility Carried	Sufficiency Rating	County Bridge #
4200104	KESSINGER DITCH	LUCKY POINT ROAD	61.9	42-00230
4200520	FRICK DITCH	E GOVERNORS ROAD	93	42-00231
4200098	LONGPOND AND WHITE RIVER	E GOVERNORS ROAD	23.3	42-00232
4200071	BRUSH CREEK	BEECH HILLS ROAD	77	42-00233
4200257	WHITE RIVER/LOCAL ROAD	HAZELTON ROAD	30	42-00235
4200044	MUDDY RUN	OLD DECKER ROAD	39.7	42-00237
4200045	PLASS DITCH	BRIDGE ROAD	99	42-00238
4200046	PLASS DITCH	MAYS ROAD	47.7	42-00243
4200058	BRANCH OF WHITE RIVER	DECKER CHAPEL ROA	84.4	42-00245
4200065	VIEKE DITCH	BAND MILL ROAD	80	42-00248
4200064	VIEKE DITCH	BAND MILL ROAD	91.5	42-00249
4200063	VIEKE DITCH	GREENTREE ROAD	78	42-00254
4200061	VIEKE DITCH	CLAIRE ROAD	87	42-00255
4200060	DESHEE RIVER	BEAL ROAD	93	42-00257
4200277	VIEKE DITCH	BEAL ROAD	67.4	42-00258
4200066	DESHEE RIVER	6TH STREET ROAD	77	42-00259
4200067	VIEKE DITCH	6TH STREET ROAD	86	42-00260
4200068	VIEKE DITCH	6TH STREET ROAD	87.5	42-00261
4200265	FRICK DITCH	TOWNSHIP ROAD	24.5	42-00265
4200051	VIEKE DITCH	FIVE OAKS ROAD	64.8	42-00271
4200521	VIEKE DITCH	BULLDOG ROAD	88	42-00272
4200050	PLASS DITCH	REHWALD ROAD	92.5	42-00275
4200043	PLASS DITCH	STOKELY ROAD	92.4	42-00276
4200042	BRANCH OF DESHEE RIVER	FIREMEN ROAD	51.3	42-00277
4200034	DESHEE RIVER	YOCUM ROAD	39.2	42-00279
4200078	MUDDY RUN	DECKER ROAD	75	42-00280
4200079	PLASS DITCH	DECKER ROAD	91.5	42-00281
4200120	BR OF UPPER DESHEE RIVER	MCCORMICK ROAD	75.7	42-00283
4200124	UPPER DESHEE RIVER	MAIN STREET ROAD	97	42-00284

Table 1: Bridge Sufficiency Ratings

County	Knox			
County Number	42			
NBI #	Features Intersected	Facility Carried	Sufficiency Rating	County Bridge #
4200125	WILLIAMS DITCH	MAIN STREET ROAD	82	42-00285
4200126	OLIPHANT DITCH	MAIN STREET	79.9	42-00286
4200122	VIEKE DITCH	KELLER ROAD	52.3	42-00291
4200055	BROWN DITCH	ORRVILLE ROAD	94	42-00296
4200056	BROWN DITCH	DECKER CHAPEL ROA	57.5	42-00302
4200278	VINCENNES CITY DITCH	BREEVORT ROAD	90.4	42-00305
4200062	VIEKE DITCH	CLAIRE ROAD	40.4	42-00306
4200118	MUDDY RUN	BLOEBAUM ROAD	78	42-00309
4200087	WILLIAMS DITCH	HART STREET ROAD	75	42-00311
4200127	UPPER DESHEE RIVER	SCHUCKMAN ROAD	65	42-00312
4200053	BRANCH OF WHITE RIVER	HARTLEY ROAD	67	42-00314
4200076	BRANCH OF MCCOY CREEK	HICKORY CORNER RD	78.1	42-00315
4200266	WILSON CREEK	HICKORY CORNER RD	91.5	42-00318
4200085	WILSON CREEK	HAMLIN CHAPEL ROAC	91.5	42-00319
4200031	VIEKE DITCH	SCHOOL HOUSE ROAC	83.5	42-00320
4200025	VIEKE DITCH	VIECK ROAD	91.5	42-00321
4200129	WILLIAMS DITCH	LOWER HART STREET	71	42-00326
4200128	DESHEE RIVER	LAFFERTY ROAD	66.1	42-00327
4200130	UPPER DESHEE RIVER	MIDDLE HART STREET	91.4	42-00328
4200131	BRNCH UPPER DESHEE RIVER	MIDDLE HART STREET	71.9	42-00329
4200304	WILLIAMS DITCH	MIDDLE HART STREET	81.8	42-00331
4200054	WILSON CREEK	RIDGELEYVILLE ROAD	35.8	42-00333
4200133	WILLIAMS DITCH	BUTLER ROAD	77	42-00335
4200070	BRANCH OF WILSON CREEK	RIDGELEYVILLE ROAD	76.9	42-00336
4200522	LONG POND	RIDGELEYVILLE ROAD	81	42-00337
4200141	KESSINGER DITCH	JUNKIN ROAD	85	42-00347
4200139	KESSINGER DITCH	OLIVER ROAD	72	42-00348
4200259	BRANCH OF WILLIAMS DITCH	MCGIFFEN ROAD	86.7	42-00349
4200097	FRICK DITCH	LONG ROAD	95	42-00353

Table 1: Bridge Sufficiency Ratings

County	Knox			
County Number	42			
NBI #	Features Intersected	Facility Carried	Sufficiency Rating	County Bridge #
4200235	POLLARD DITCH	JOHANNINGSMEIR RD	74	42-00355
4200010	BRANCH OF MARIAH CREEK	LWR FREELANDVILLE	74.1	42-00358
4200073	WILSON CREEK	BOYD LAKE ROAD	76	42-00362
4200523	CSX RAILROAD	OVERHEAD ROAD	88.8	42-00377 B
4200273	CSX RAILROAD	OLD US 41	48.9	42-00382
4200111	BLACK CREEK	CR 1350 E	73.9	42-00386
4200260	VIEKE DITCH	BEARD ROAD	58.5	42-00387
4200008	BRANCH OF MARSH CREEK	MOODY ROAD	78	42-00390
4200261	OVERFLOW TO WHITE RIVER	HAZELTON ROAD	36	42-00392
4200263	BRANCH OF SNAPP CREEK	BRUCEVILLE ROAD	87.3	42-00399
4200270	POND CREEK	CATT ROAD	84.7	42-00400
4200199	BRANCH OF TILLY DITCH	TILLY ROAD	58.5	42-00401
4200274	WILSON CREEK	OTIS ROAD	84	42-00403
4200280	FLAT CREEK	ROYAL OAK CHURCH	56.9	42-00404
4200290	BRANCH OF SNAPP CREEK	OLD BRUCEVILLE RD	83.4	42-00405
4200524	BRANCH OF SNAPP CREEK	BROUILLETTE ROAD	86	42-00406
4200293	BRANCH OF WILSON CREEK	MONROE SCHOOL RO/	86	42-00408
4200294	NIMNIGHT CREEK	NIMNIGHT ROAD	66.7	42-00410
4200527	SMALLS CREEK	COON HUNTER ROAD	83.4	42-00411 B
4200296	BRANCH OF SNAPP CREEK	TERRE HAUTE ROAD	77.9	42-00412
4200297	BRANCH OF WILSON CREEK	HICKORY CORNER RD	71.9	42-00413
4200298	INDIAN CREEK	VASH ROAD	77.9	42-00414
4200299	TRIBUTARY TO SNAPP CREEK	OLD BRUCEVILLE RD	77.4	42-00415
4200300	LWR SHAKER PRAIRIE DITCH	HOLSCHER ROAD	75.8	42-00416
4200301	COTTON BRANCH	P. PERRY ROAD	78	42-00417
4200302	LWR SHAKER PRAIRIE DITCH	BOB WOLFE ROAD	70.6	42-00418
4200303	MILLER DITCH	MILLER ROAD	78	42-00419
4200500	KELSO CREEK	6TH STREET	97.2	42-00420
4200505	SWAN POND DITCH	ST CLAIRE ROAD	95.3	42-00421

Table 1: Bridge Sufficiency Ratings

County **Knox**

County Number **42**

NBI #	Features Intersected	Facility Carried	Sufficiency Rating	County Bridge #
4200510	KELSO CREEK	OLD VINCENNES DIST	82	42-00422
4200515	SNAPP CREEK	MACLURE ROAD	82	42-00423
4200517	SNAPP CREEK	BROUILLETTE ROAD	83.9	42-00424

206 Total Bridges in County

Table 1: Bridge Sufficiency Ratings**County Kosciusko****County Number 43**

NBI #	Features Intersected	Facility Carried	Sufficiency Rating	County Bridge #
4300002	BARBEE LAKES CHANNEL	BARBEE LAKE ROAD	67.4	43-00006
4300003	DEEDS CREEK	CR 225 EAST	97.4	43-00007
4300206	DEEDS CREEK	HUSKY TRAIL	77.5	43-00009
4300004	TIPPECANOE RIVER	CR 750 EAST	90.5	43-00010
4300005	TIPPECANOE RIVER	ARMSTRONG ROAD	84.8	43-00012
4300006	DEEDS CREEK	CR 300 EAST	92	43-00013
4300007	TIPPECANOE RIVER	CR 675 EAST	96	43-00016
4300102	TIPPECANOE RIVER	CR 300N	59.8	43-00018
4300008	TURKEY CREEK	CR 930E	96.6	43-00019
4300010	TIPPECANOE RIVER	CR 100 EAST	96.3	43-00021
4300213	SYRACUSE LAKE CHANNEL	EAST SHORE DRIVE	96.5	43-00026
4300011	SYRACUSE-WAWASEE CHANNEL	PICKWICK ROAD	83.3	43-00027
4300012	TIPPECANOE RIVER	CR 175 EAST	97	43-00028
4300233	TURKEY CREEK	MAIN STREET	98.9	43-00029 B
4300014	TURKEY CREEK	BEER ROAD	83.9	43-00030
4300015	TURKEY CREEK	CR 300 EAST	95	43-00033
4300016	TURKEY CREEK	CR 250 EAST	85	43-00034
4300017	TURKEY CREEK	CR 1300 NORTH	96.6	43-00035
4300018	TURKEY CREEK	CR 1250 NORTH	95.5	43-00036
4300019	TURKEY CREEK	CR 200 WEST	91.5	43-00039
4300020	TURKEY CREEK	EMELINE STREET	95.5	43-00040
4300214	RICKLE DITCH	CR 800 SOUTH	96	43-00046
4300023	GRASSY CREEK	CR 850 EAST	94	43-00048
4300025	TRIMBLE CREEK	CRYSTAL LAKE ROAD	99	43-00055
4300026	TURKEY CREEK	CR 1350 NORTH	93.9	43-00058
4300027	NEFF DITCH	CR 1250 NORTH	94.9	43-00059
4300030	DANNER DITCH	CR 250 NORTH	84	43-00065
4300031	TIPPECANOE RIVER	FOX FARM ROAD	84.8	43-00068
4300215	WALNUT CREEK	CR 300S	74.4	43-00071

Table 1: Bridge Sufficiency Ratings**County Kosciusko****County Number 43**

NBI #	Features Intersected	Facility Carried	Sufficiency Rating	County Bridge #
4300034	DAUSMAN DITCH	CR 1000 WEST	81	43-00078
4300036	DAUSMAN DITCH	CR 900 WEST	98	43-00083
4300232	CENTER LAKE OUTLET	LAKE STREET	80.6	43-00093
4300039	WALNUT CREEK	OLD US 30	98.7	43-00094
4300040	TIPPECANOE RIVER	OLD US 30	98.6	43-00095
4300041	DANNER DITCH	OLD US 30	99.8	43-00096
4300042	DANNER DITCH	CR 300 NORTH	96	43-00097
4300216	HOFFMAN LAKE OUTLET	CR 800 WEST	44.6	43-00098
4300043	TIPPECANOE RIVER	CR 700W	87.9	43-00105
4300044	TIPPECANOE RIVER	CR 125N	98	43-00106
4300045	TRIMBLE CREEK	SNYDER ROAD	97	43-00107
4300046	TRIMBLE CREEK	CR 200 SOUTH	85.5	43-00108
4300047	TIPPECANOE RIVER	CR 650W	87	43-00112
4300048	TRIMBLE CREEK	CR 400 WEST	96	43-00114
4300049	YELLOW CREEK	CR 700 SOUTH	90.9	43-00115
4300051	WYLAND DITCH	PACKERTON ROAD	81.8	43-00123
4300052	MEREDITH DITCH	CR 500 SOUTH	97	43-00124
4300053	MEREDITH DITCH	CR 600S/1000W	80.9	43-00126
4300055	DITCH E YELLOW CREEK LK	CR 600 WEST	90.9	43-00132
4300217	KOONTZ DITCH	CR 850 SOUTH	98	43-00135
4300056	HURRICANE CREEK	EEL RIVER ROAD	75.4	43-00138
4300057	EEL RIVER	CR 700E	85	43-00139
4300058	DEEDS CREEK	OLD US 30	95.5	43-00140
4300059	ELDER CREEK	OLD US 30	81.4	43-00141
4300060	TRIMBLE CREEK	CR 600 WEST	74.5	43-00145
4300061	YELLOW CREEK	CR 875 WEST	74.5	43-00146
4300062	YELLOW CREEK	CR 700 WEST	79.9	43-00148
4300218	MIDDLE FORK YELLOW RIVER	CR 850 WEST	72	43-00150
4300219	MIDDLE FORK YELLOW RIVER	CR 1025 WEST	97	43-00154

Table 1: Bridge Sufficiency Ratings**County Kosciusko****County Number 43**

NBI #	Features Intersected	Facility Carried	Sufficiency Rating	County Bridge #
4300220	MIDDLE FORK YELLOW RIVER	CR 950 WEST	78.9	43-00155
4300065	YELLOW CREEK	CR 850 SOUTH	79.9	43-00157
4300066	YELLOW CREEK	BEAVER DAM ROAD	97	43-00158
4300067	PETERSON DITCH	CR 300 SOUTH	74.1	43-00160
4300068	WALNUT CREEK	CR 200 SOUTH	51.3	43-00161
4300210	WYLAND DITCH	CR 275 EAST	95.9	43-00166
4300071	WYLAND DITCH	WILCOX ROAD	97	43-00167
4300074	DEEDS CREEK	CR 325 EAST	91.4	43-00175
4300075	DEEDS CREEK	VAN-NESS ROAD	86	43-00178
4300076	PETERSON DITCH	CR 400 SOUTH	77.6	43-00182
4300231	PETERSON DITCH	COUNTRY CLUB ROAD	95.4	43-00190 B
4300079	DEEDS CREEK	PIERCETON ROAD	96.9	43-00193
4300221	PLUNGE CREEK	CR 600E	80	43-00196
4300229	MORRETT DITCH	CR 500 WEST	66.5	43-00204
4300082	SILVER CREEK	CR 1300 SOUTH	96	43-00205
4300083	ROBINSON CREEK	OLD US 30	95.6	43-00206
4300084	TURKEY CREEK	CR 1000N	98	43-00208
4300085	EAGLE CREEK	COUNTRY CLUB ROAD	57.9	43-00209
4300211	CSX RR	CR 100 EAST	94.5	43-00222
4300091	WALNUT CREEK	W CENTER STREET	85.7	43-00226
4300092	WALNUT CREEK	S HAND STREET	49.4	43-00227
4300224	EAGLE CREEK	LOGAN STREET	100	43-00228
4300093	ROBINSON DITCH	HOFFMAN LAKE ROAD	70.3	43-00231
4300108	TIPPECANOE RIVER	CR 1000 EAST	62.9	43-00235
4300095	PLUNGE CREEK	CR 1200S	92.9	43-00239
4300096	TIPPECANOE RIVER	CR 800 EAST	74.2	43-00244
4300120	LAKE WEBSTER CHANNEL	EAST SOUTH STREET	91.5	43-00250
4300097	PIKE LAKE OUTLET	SUNSET DRIVE	96	43-00264
4300222	PAPAKEECHIE LAKE OUTLET	HATCHERY ROAD	96.8	43-00265

Table 1: Bridge Sufficiency Ratings**County Kosciusko****County Number 43**

NBI #	Features Intersected	Facility Carried	Sufficiency Rating	County Bridge #
4300098	LAKE WAWASEE CHANNEL	E WAWASEE ROAD	99.9	43-00267
4300101	TIPPECANOE RIVER	CR 100N	96	43-00276
4300103	TURKEY CREEK	WEST MAIN STREET	78.9	43-00277
4300104	TURKEY CREEK	SOUTH FRONT STREE	42.8	43-00278
4300106	WINONA LAKE CANAL	ADMINISTRATION BLV	92.5	43-00280
4300107	WINONA LAKE CANAL	AUDITORIUM BLVD	92.5	43-00281
4300125	ME CARTER DITCH	CR 100 SOUTH	80	43-00284
4300201	TRIMBLE CREEK	CR 100 SOUTH	97	43-00285
4300202	DEEDS CREEK	CR 100 SOUTH	96	43-00286
4300203	DEEDS CREEK	CR 450 EAST	47.9	43-00287
4300204	WALNUT CREEK	ROZELLA ROAD	98.9	43-00288
4300228	LAKE WAWASEE CHANNEL	CEDAR POINT ROAD	78.7	43-00289
4300207	LAKE WAWASEE CHANNEL	VENETIAN DRIVE	90	43-00290
4300208	DEEDS CREEK	CR 175 EAST	86	43-00291
4300209	GRASSY CREEK	SHOE LAKE RD/CR450	82.4	43-00292
4300212	GRASSY CREEK	ARMSTRONG ROAD	62.9	43-00293
4300223	HICKMAN DITCH	ANCHORAGE ROAD	84.7	43-00294
4300225	GRASSY CREEK	CR 250 NORTH	63.9	43-00351
4300226	RIDENOUR DITCH	CR 950 WEST	84.3	43-00422
4300227	ROBINSON CREEK	CR 875 WEST	80.4	43-00537
4300234	PETERSON DITCH	WINONA BEACH ROAD	94.5	43-00616 B

108 Total Bridges in County

Table 1: Bridge Sufficiency Ratings**County LaGrange****County Number 44**

NBI #	Features Intersected	Facility Carried	Sufficiency Rating	County Bridge #
4400062	ROWE-EDEN DITCH	CR 1000 WEST	86.9	44-00006
4400061	LITTLE ELKHART RIVER	CR 200 SOUTH	67.8	44-00007
4400102	ROWE-EDEN DITCH	CR 400 SOUTH	97.4	44-00010
4400004	LITTLE ELKHART RIVER	CR 100 SOUTH	96	44-00014
4400005	ROWE-EDEN DITCH	CR 1100 WEST	81.9	44-00015
4400006	ROWE-EDEN DITCH	CR 100 SOUTH	97	44-00016
4400060	ROWE-EDEN DITCH	CR 1150W	85.5	44-00017
4400007	LITTLE ELKHART RIVER	CR 1150 WEST	84.5	44-00018
4400008	LITTLE ELKHART RIVER	CR 1100 WEST	98	44-00019
4400009	LITTLE ELKHART RIVER	CR 1000 WEST	84.4	44-00020
4400010	LITTLE ELKHART RIVER	CR 900 WEST	98	44-00021
4400063	EMMA CREEK	CR 200 SOUTH	95.5	44-00022
4400012	PIGEON RIVER	CR 750 NORTH	97	44-00024
4400013	FAWN RIVER	CR 600 WEST	87.4	44-00025
4400014	FAWN RIVER	CR 450 WEST	86.1	44-00026
4400015	FAWN RIVER	CR 400 WEST	97	44-00027
4400016	PIGEON RIVER	CR 550 WEST	97	44-00028
4400017	PIGEON RIVER	CR 450 WEST	76.9	44-00029
4400018	PIGEON RIVER	CR 300 WEST	97	44-00030
4400019	PIGEON RIVER	CR 100 WEST	97	44-00031
4400020	BUCK CREEK	CR 425 NORTH	95	44-00032
4400056	PIGEON RIVER	CR 675 WEST	84.8	44-00033
4400057	PIGEON RIVER	CR 675 WEST	87.3	44-00034
4400110	LITTLE ELKHART CREEK	CR 765 SOUTH	90.4	44-00042
4400021	OLIVER LAKE OUTLET	CR 50 EAST	89	44-00045
4400022	MESSICK/HACKENBURG CHAN.	CR 75 WEST	75.1	44-00046
4400023	N. BRANCH ELKHART RIVER	CR 700 SOUTH	70	44-00047
4400024	N. BRANCH ELKHART RIVER	CR 800 SOUTH	95	44-00048
4400025	WESTLER/WITMER CHANNEL	CR 700 SOUTH	77.5	44-00049

Table 1: Bridge Sufficiency Ratings**County LaGrange****County Number 44**

NBI #	Features Intersected	Facility Carried	Sufficiency Rating	County Bridge #
4400111	EAST FLY CREEK	CR 100 SOUTH	98.9	44-00055
4400058	TURKEY CREEK	CR 100 SOUTH	88.4	44-00056
4400027	MUD LAKE OUTLET	CR 425 SOUTH	79.8	44-00057
4400028	BR TURKEY LK TO L TURKEY	CR 1175 EAST	70.1	44-00058
4400029	MUD LAKE TRIBUTARY	CR 350 SOUTH	74.9	44-00059
4400030	BR TURKEY LK TO L TURKEY	CR 350S	87.4	44-00060
4400031	TURKEY CREEK	CR 275 SOUTH	88.7	44-00061
4400032	TURKEY CREEK	CR 925 EAST	95	44-00062
4400033	TURKEY CREEK	CR 150 NORTH	96	44-00063
4400034	PIGEON CREEK	CR 1100 EAST	100	44-00065
4400035	PIGEON CREEK	CR 1200 EAST	97	44-00066
4400036	PIGEON CREEK	CR 900 EAST	91.5	44-00067
4400037	PIGEON RIVER	CR 300 NORTH	51.5	44-00068
4400038	FAWN RIVER	CR 1100 EAST	82.5	44-00069
4400039	FAWN RIVER	CR 750 NORTH	97	44-00070
4400040	FAWN RIVER	CR 1050 EAST	91.5	44-00071
4400041	FAWN RIVER	CR 125 EAST	86.5	44-00072
4400042	FAWN RIVER	CR 50 EAST	82.3	44-00073
4400043	PIGEON RIVER	CR 050E/THIRD ST	99	44-00074
4400044	PIGEON RIVER	CR 100 EAST	83.5	44-00075
4400045	FLY CREEK	CR 400 NORTH	94.1	44-00076
4400046	PIGEON RIVER	CR 225 EAST	98.9	44-00077
4400047	PIGEON RIVER	CR 390 EAST	95	44-00078
4400049	PIGEON RIVER	CR 600 EAST	91.5	44-00080
4400109	EAST FLY CREEK	CR 200 EAST	96.9	44-00082
4400113	FLY CREEK	CR 150 NORTH	90.1	44-00087
4400055	FLY CREEK	CR 75 EAST	84.5	44-00089
4400112	BRANCH LAKE SHIPSHEWANA	CR 915 WEST	87.7	44-00090

57 Total Bridges in County

Table 1: Bridge Sufficiency Ratings

County	Lake					
County Number	45	NBI #	Features Intersected	Facility Carried	Sufficiency Rating	County Bridge #
		4500004	SINGLETON DITCH	RANGE LINE ROAD	97	45-00004
		4500006	STONEY RUN DITCH	RANGE LINE ROAD	51.2	45-00006
		4500187	BRYANT DITCH	173RD AVENUE	91.9	45-00007
		4500007	M J BROWN DITCH	173RD AVENUE	100	45-00008
		4500009	STONEY RUN DITCH	165TH AVENUE	95.1	45-00010
		4500010	STONEY RUN DITCH	157TH AVENUE	94.4	45-00011
		4500011	MIDDLE BRANCH STONEY RUN	157TH AVENUE	90.5	45-00012
		4500012	EAST BRANCH STONEY RUN	157TH AVENUE	92.9	45-00013
		4500013	BROWN LEVEE DITCH	STONE ROAD	93.7	45-00014
		4500014	SPRING RUN DITCH	BELSHAW ROAD	100	45-00015
		4500015	GRIESEL DITCH	CHASE STREET	100	45-00016
		4500016	SINGLETON DITCH	CHASE STREET	88.8	45-00017
		4500017	BROWN DITCH	MONON ROAD	91.1	45-00018
		4500018	BROWN DITCH	MISSISSIPPI STREET	81.5	45-00019
		4500019	OLD BROWN DITCH	GRAND BLVD.	95	45-00021
		4500020	VANNATI DITCH	MISSISSIPPI STREET	54.5	45-00022
		4500021	SINGLETON DITCH	MISSISSIPPI STREET	91.6	45-00023
		4500022	WILLIAMS DITCH	CLINE AVENUE	90.6	45-00024
		4500023	FULLER DITCH	241ST AVENUE	62.7	45-00025
		4500026	EAST BRANCH STONEY RUN	145TH AVENUE	96.1	45-00028
		4500027	STONEY RUN DITCH	145TH AVENUE	100	45-00029
		4500028	SPRING RUN DITCH	169TH AVENUE	53.4	45-00030
		4500031	NILES DITCH	129TH AVENUE	85.9	45-00034
		4500032	BRUCE DITCH	PARRISH AVENUE	91.4	45-00035
		4500033	KANKAKEE RIVER	STATE LINE ROAD	22.3	45-00036
		4500198	MCCONNELL DITCH	MORSE STREET	99.1	45-00037
		4500035	SINGLETON DITCH	STATE LINE ROAD	90.7	45-00038
		4500036	CEDAR CREEK	211TH AVENUE	87.3	45-00040
		4500038	DEEP RIVER	OLD LINCOLN HWY.	65.6	45-00042

Table 1: Bridge Sufficiency Ratings

County	Lake			
County Number	45			
NBI #	Features Intersected	Facility Carried	Sufficiency Rating	County Bridge #
4500039	BROWN DITCH	CLINE AVENUE	89.4	45-00043
4500040	SINGLETON DITCH	221ST AVENUE	85.7	45-00044
4500043	BRUCE DITCH	BELSHAW ROAD	34.4	45-00047
4500044	WEST CREEK	117TH AVENUE	50.8	45-00048
4500045	BRANCH OF CEDAR LAKE	PARRISH AVENUE	59	45-00049
4500046	LAKE DALECARLIA	153RD AVENUE	2	45-00050
4500047	CEDAR CREEK	161ST AVENUE	81.3	45-00051
4500048	CEDAR CREEK	171ST AVENUE	95	45-00052
4500049	FOSS DITCH	CLARK STREET	90.9	45-00053
4500050	TURKEY CREEK	LIVERPOOL ROAD	79.2	45-00054
4500051	TULLY DITCH	WHITCOMB STREET	86.6	45-00055
4500052	BROWN DITCH	WHITCOMB STREET	91	45-00056
4500054	GRIESEL DITCH	205TH AVENUE	80.6	45-00058
4500055	SINGLETON DITCH	MONON ROAD	85.7	45-00059
4500056	BEAVER DAM DITCH	MADISON STREET	74.9	45-00060
4500057	WEST CREEK	135TH AVENUE	10.7	45-00061
4500059	BULL RUN DITCH	101ST AVENUE	99.6	45-00063
4500215	BULL RUN DITCH	101ST AVENUE	87.4	45-00064 B
4500061	WEST CREEK	125TH AVENUE	14.3	45-00065
4500062	WEST CREEK	151ST AVENUE	77.2	45-00066
4500063	BRANCH BEAVER DAM DITCH	CLARK STREET	63.3	45-00068
4500064	BRANCH BEAVER DAM DITCH	101ST AVENUE	98.5	45-00069
4500067	WEST CREEK	223RD AVENUE	96	45-00072
4500068	WEST CREEK	169TH AVENUE	99.9	45-00073
4500070	WEST CREEK	185TH AVENUE	85.9	45-00075
4500071	WEST CREEK DITCH	197TH AVENUE	91.4	45-00076
4500216	BRUCE DITCH	205TH AVENUE	100	45-00077 B
4500074	GRIESEL DITCH	201ST AVENUE	91.7	45-00079
4500075	CEDAR CREEK	BELSHAW ROAD	98.6	45-00080

Table 1: Bridge Sufficiency Ratings

County	Lake					
County Number	45	NBI #	Features Intersected	Facility Carried	Sufficiency Rating	County Bridge #
		4500077	CEDAR CREEK	205TH AVENUE	89.3	45-00082
		4500079	NILES DITCH	121ST AVENUE	96	45-00084
		4500083	NILES DITCH	113TH AVENUE	77.6	45-00088
		4500084	DEEP RIVER	101ST AVENUE	57	45-00089
		4500217	NILES DITCH	109TH AVENUE	97.7	45-00091 B
		4500087	NILES DITCH	COLORADO STREET	77.6	45-00092
		4500199	LITTLE DITCH	197TH AVENUE	97	45-00093
		4500089	BEAVER DAM DITCH	MERRILLVILLE ROAD	76.6	45-00094
		4500218	CEDAR CREEK	149TH AVENUE	100	45-00095 B
		4500091	DEEP RIVER	COLORADO STREET	33.2	45-00097
		4500092	DEEP RIVER	CLAY STREET	52.9	45-00098
		4500219	DEEP RIVER	GRAND BLVD	99.9	45-00099 B
		4500094	DEEP RIVER	RANDOLPH STREET	62.4	45-00100
		4500095	TURKEY CREEK	61ST AVENUE	91.1	45-00101
		4500096	DEEP RIVER	61ST AVENUE	58.9	45-00102
		4500097	DEEP RIVER	ARIZONA STREET	76.8	45-00103
		4500099	DEEP RIVER	AINSWORTH ROAD	90.1	45-00105
		4500102	SINGLETON DITCH	COLFAX STREET	99.9	45-00109
		4500103	BRUCE DITCH	219TH AVENUE	99.9	45-00110
		4500104	SINGLETON DITCH	PARRISH AVENUE	98.9	45-00111
		4500105	TURKEY CREEK DITCH	HENDRICKS STREET	67.6	45-00113
		4500106	BEAVER DAM DITCH	CLARK STREET	90.4	45-00115
		4500107	TURKEY CREEK	FAIRBANKS STREET	2	45-00116
		4500108	TURKEY CREEK	CLINE AVENUE	95.6	45-00117
		4500214	GRAND CALUMET RIVER	SOHL AVENUE	96.8	45-00132
		4500110	TURKEY CREEK	HARRISON STREET	80.3	45-00138
		4500111	DEEP RIVER	37TH AVENUE	97.3	45-00142
		4500112	LITTLE CALUMET RIVER	KENNEDY AVENUE	67.2	45-00143
		4500113	CONRAIL RAILROAD	RIDGE ROAD	96.9	45-00149

Table 1: Bridge Sufficiency Ratings

County	Lake				
County Number	45				
NBI #	Features Intersected	Facility Carried	Sufficiency Rating	County Bridge #	
4500114	INDIANA HARBOR CANAL	151ST STREET	95.2	45-00151	
4500115	WEST CREEK	109TH AVENUE	74.3	45-00153	
4500116	CSX RAILROAD	RIDGE ROAD	81.6	45-00158	
4500117	HART DITCH	RIDGE ROAD	76.4	45-00159	
4500118	KENNEDY AVENUE, TRAIL	RIDGE ROAD	76.2	45-00196	
4500119	ELGIN JOLIET EASTERN RR.	RIDGE ROAD	90.3	45-00197	
4500120	LITTLE CALUMET RIVER	CALHOUN STREET	63.5	45-00217	
4500121	LITTLE CALUMET RIVER	BURR STREET	78.5	45-00218	
4500122	LITTLE CALUMET RIVER	COLFAX STREET	96.1	45-00219	
4500124	WILLIAMS DITCH	STATE LINE ROAD	32.8	45-00221	
4500125	BURNS DITCH	CLAY STREET	98.3	45-00222	
4500126	BURNS DITCH	CENTRAL AVENUE	98.2	45-00223	
4500127	DEEP RIVER	LIVERPOOL ROAD	97.6	45-00224	
4500128	CEDAR CREEK	MORSE STREET	97.3	45-00225	
4500129	DEEP RIVER	GRAND BLVD.	81.3	45-00226	
4500220	CEDAR CREEK	176TH AVENUE	94.5	45-00227 B	
4500132	GRAND CALUMET RIVER	OLD CLINE AVENUE	35.8	45-00239	
4500133	GRAND CALUMET RIVER	HOHMAN AVENUE	69.4	45-00240	
4500134	GRAND CALUMET RIVER	KENNEDY AVENUE	47.7	45-00241	
4500190	CONRAIL RR, WILLOW CT	HOHMAN AVENUE	76.7	45-00242	
4500135	GRAND CALUMET RIVER	NORTH LAKE STREET	42	45-00243	
4500136	LITTLE CALUMET RIVER	HOHMAN AVENUE	79	45-00244	
4500137	LITTLE CALUMET RIVER	COLUMBIA AVENUE	77.8	45-00245	
4500138	LITTLE CALUMET RIVER	NORTHCOTE AVENUE	77.3	45-00246	
4500139	LITTLE CALUMET RIVER	CLARK STREET	90	45-00247	
4500140	LITTLE CALUMET RIVER	HARRISON STREET	94.1	45-00248	
4500141	DEEP RIVER	MICHIGAN STREET	96.6	45-00249	
4500142	DEEP RIVER	RAND STREET	91.4	45-00251	
4500143	DEEP RIVER	OLD RIDGE ROAD	76.5	45-00252	

Table 1: Bridge Sufficiency Ratings

County	Lake			
County Number	45			
NBI #	Features Intersected	Facility Carried	Sufficiency Rating	County Bridge #
4500144	LAKE GEORGE	3RD STREET	95.3	45-00253
4500145	LAKE GEORGE	WISCONSIN STREET	30.2	45-00254
4500222	BRANCH OF TURKEY CREEK	68TH PLACE	80.4	45-00255 B
4500147	DUCK CREEK	FRONT STREET	97.2	45-00256
4500148	DUCK CREEK	10TH ST	81.6	45-00257
4500150	HART DITCH	45TH STREET	47.9	45-00259
4500151	HART DITCH	MAIN STREET	4	45-00260
4500152	HART DITCH	213TH STREET	65.3	45-00261
4500223	HART DITCH	EDMOND STREET	92.6	45-00262 B
4500154	HART DITCH	KEILMAN STREET	86.9	45-00263
4500155	HART DITCH	HART STREET	28.1	45-00264
4500156	CONRAIL RR, 3 STREETS	COLUMBIA AVE	93.2	45-00265
4500157	CONRAIL RAILROAD	169TH STREET	96.5	45-00266
4500158	NATIONAL PARK ROAD	COUNTY LINE RD	77.5	45-00267
4500159	ST JOHN DITCH	JOLIET STREET	37.2	45-00268
4500160	BRANCH OF DEER CREEK	GRAND BLVD.	98.9	45-00269
4500161	DYER DITCH	213TH STREET	88.1	45-00270
4500162	CEDAR CREEK	OAKLEY AVENUE	80.5	45-00271
4500163	CEDAR CREEK	SOUTH ALLEY	69.6	45-00272
4500164	CEDAR CREEK	MAIN STREET	99.7	45-00273
4500165	CEDAR CREEK	MILL STREET	84.6	45-00274
4500166	CEDAR CREEK	CLARK STREET	94.4	45-00275
4500227	SPRING RUN	191ST AVENUE	91.9	45-00277 B
4500169	BROWN DITCH	PARRISH AVENUE	95.9	45-00278
4500170	DIKE DITCH	HAMLIN STREET	80.8	45-00279
4500201	TULLY DITCH	MONON ROAD	85.4	45-00280
4500172	LITTLE CALUMET RIVER	CALUMET AVENUE	62.9	45-00281
4500173	CADY MARSH DITCH	KENNEDY AVENUE	78.4	45-00284
4500174	CADY MARSH DITCH	BROAD STREET	76.7	45-00294

Table 1: Bridge Sufficiency Ratings

County	Lake				
County Number	45				
NBI #	Features Intersected	Facility Carried	Sufficiency Rating	County Bridge #	
4500175	TURKEY CREEK	BROAD STREET	48.5	45-00306	
4500179	CADY MARSH DITCH	GRACE STREET	93.1	45-00358	
4500180	CADY MARSH DITCH	LIABLE ROAD	93.8	45-00359	
4500181	CADY MARSH DITCH	KLEINMAN ROAD	93.8	45-00360	
4500182	CEDAR CREEK	BINYON STREET	35.3	45-00361	
4500184	CADY MARSH DITCH	COLFAX STREET	77.3	45-00362	
4500185	CONRAIL/IHB RR	KENNEDY AVENUE	85	45-00363	
4500186	HART DITCH	POPLAR LANE	88.8	45-00364	
080000	INDIANA HARBOR CANAL	DICKEY ROAD	71.2	45-00365	
4500189	BRANCH OF NILES DITCH	129TH AVENUE	91.8	45-00366	
4500195	US 12/20/41 EB/WB	HAMMOND MARINA DR	99.5	45-00367	
4500197	RR, HAMMOND MARINA DR	CASINO CENTER DR	95.4	45-00368	
4500200	CEDAR CREEK	144TH AVENUE	80.9	45-00369	
4500210	EJ&E RR, ACCESS ROAD	ACCESS ROAD RAMP	80	45-00370	
4500209	EJ&E RR, ACCESS ROAD	BUFFINGTON HRBR DF	95	45-00372	
4500204	NS RAILROAD	CALUMET AVENUE	78.3	45-00377	
4500205	EJ&E RAILROAD	CALUMET AVENUE	78.3	45-00378	
4500206	HART DITCH	CALUMET AVENUE	78.3	45-00379	
4500207	GRAND CALUMET RIVER	US 12	95	45-00380	
4500203	NICTD RAILROAD	US 12	94	45-00381	
4500211	NS RR & CSX RR	US 12	99	45-00382	
4500208	BULL RUN DITCH	ALVINA ROSE COURT	91.5	45-00383	
4500202	DYER DITCH	DEER CREEK DRIVE	100	45-00384	
4500212	TRIBUTARY TO DYER DITCH	77TH AVENUE	78.3	45-00385	
4500386	ALDIS AVENUE	MICHIGAN AVENUE	39.7	45-00386	
4500388	GRAND TRUNK RAILROAD	MISSISSIPPI STREET	81.1	45-00388	
4500389	WEST CREEK	HEDWIG DRIVE	96.9	45-00389	
4500149	HART DITCH	FRAN-LIN PARKWAY	93.4	45-0258N	
4500183	HART DITCH	FRAN-LIN PARKWAY	93.4	45-0258S	

Table 1: Bridge Sufficiency Ratings

County **Lake**

County Number **45**

NBI # **Features Intersected** **Facility Carried** **Sufficiency Rating** **County Bridge #**

175 Total Bridges in County

Table 1: Bridge Sufficiency Ratings**County LaPorte****County Number 46**

NBI #	Features Intersected	Facility Carried	Sufficiency Rating	County Bridge #
4600001	TRAIL CREEK	BLECK ROAD	73.3	46-00002
4600002	GALENA CREEK	WILHELM ROAD	77.7	46-00004
4600004	EAST BRANCH OF TRAIL CR	CR 525W	56.2	46-00007
4600005	EAST BRANCH OF TRAIL CR	CR 700N	93	46-00008
4600006	GALENA RIVER	CR 1000N	75	46-00009
4600007	GALENA RIVER	CR 125E	85	46-00010
4600165	TRIBUTARY GALENA RIVER	CR 1000N	75.9	46-00011
4600157	GALENA RIVER	CR 900N	79.9	46-00012
4600176	WOLF RUN	CR 400N	90.1	46-00014 B
4600009	WEST BRANCH TRAIL CREEK	CR 875W	44.7	46-00018
4600011	WEST BRANCH TRAIL CREEK	CR 950W	70.7	46-00021
4600177	WILLIAMS LATERAL	CR 500S	100	46-00034 B
4600166	KINGSBURY CREEK	CR 400S	91.4	46-00035
4600167	KINGSBURY CREEK	CR 150W	95.8	46-00036
4600019	TRAVIS DITCH	CR 250S	76.9	46-00037
4600020	TRAVIS DITCH	CR 400S	77.9	46-00038
4600021	Little KANKAKEE RIVER	CR 525E	77	46-00039
4600022	LITTLE KANKAKEE RIVER	CR 100S	82.9	46-00040
4600023	KANKAKEE RIVER	CR 525S	77.9	46-00046
4600024	LITTLE KANKAKEE RIVER	CR 800E	91.7	46-00047
4600025	LITTLE KANKAKEE RIVER	CR 350S	90.7	46-00048
4600026	LITTLE KANKAKEE RIVER	CR 700E	85	46-00049
4600028	FISH CREEK	CR 200S	95.9	46-00052
4600029	TOPPER DITCH	CR 800S	77.7	46-00053
4600178	BRANCH OF TOPPER DITCH	CR 1025W	92	46-00054 B
4600179	SLOCUM DITCH	CR 1100S	99.9	46-00055 B
4600038	WHITMAN DITCH	CR 1200S	79.4	46-00071
4600039	WHITMAN DITCH	CR 1150S	96	46-00072
4600040	MILL CREEK	CR 300W (LONG LANE)	99.9	46-00073

Table 1: Bridge Sufficiency Ratings**County LaPorte****County Number 46**

NBI #	Features Intersected	Facility Carried	Sufficiency Rating	County Bridge #
4600041	MILL CREEK	CR 400W	79.7	46-00076
4600042	MILL CREEK	CR 400W	78.7	46-00077
4600043	MILL CREEK	CR 400W	67.7	46-00078
4600046	MILL CREEK	CR 900S	47.6	46-00084
4600048	WHITMAN DITCH	CR 100W	57.1	46-00086
4600049	WAY DITCH	CR 800S	89.9	46-00087
4600050	MILL CREEK	CR 800S	72.8	46-00088
4600051	MILL CREEK	RAILROAD STREET	77.2	46-00089
4600053	KANKAKEE RIVER	CR 1200S	95.9	46-00093
4600054	LONG DITCH	CR 1200S	97	46-00094
4600056	KANKAKEE RIVER	CR 50E	68	46-00097
4600057	TRAVIS DITCH	CR 950S	84	46-00100
4600058	JENSEN DITCH	CR 500E	88.8	46-00101
4600059	KANKAKEE RIVER	CR 1000S	70.8	46-00104
4600060	LONG DITCH	CR 200E	89.8	46-00106
4600061	LONG DITCH	CR 1000S	80.7	46-00107
4600062	LONG DITCH	CR 1100S	97	46-00108
4600063	PORTER DITCH	RANGE ROAD	72	46-00114
4600170	JENSEN DITCH	CR 750E	86.9	46-00122
4600171	ECKERT DITCH	CR 1700S	95	46-00126
4600068	PITNER DITCH	CR 600W	49.5	46-00129
4600069	GUSE ARM DITCH	CR 600W	80.7	46-00130
4600073	SLOCUM DITCH	CR 1250S	84.2	46-00136
4600076	ECKERT DITCH	CR 1350S	95.9	46-00139
4600077	SLOCUM DITCH	CR 1350S	90.6	46-00140
4600078	SLOCUM DITCH	CR 1400S	89.8	46-00141
4600079	SLOCUM DITCH	CR 1500S	78	46-00142
4600080	SLOCUM DITCH	CR 1600S	96	46-00143
4600089	HUNSLEY DITCH	OLD US 30	88.7	46-00158

Table 1: Bridge Sufficiency Ratings**County LaPorte****County Number 46**

NBI #	Features Intersected	Facility Carried	Sufficiency Rating	County Bridge #
4600088	WHITMAN DITCH	CR 1300S	92	46-00159
4600090	KANKAKEE RIVER	CR 1500S	100	46-00162
4600091	KANKAKEE RIVER	CR 1800S	96.9	46-00165
4600092	HANNA ARM-TUESBURG DITCH	CR 1650S	70.7	46-00166
4600093	HANNA ARM-TUESBURG DITCH	CR 1500S	96	46-00168
4600095	HANNA ARM-TUESBURG DITCH	CR 1400S	80.7	46-00172
4600098	PITNER DITCH	CR 1600S	90.9	46-00180
4600099	PITNER DITCH	CR 500W	98	46-00181
4600181	HANNA ARM-TUESBURG DITCH	CR 1800S	100	46-00183 B
4600102	WILLIAMS ARM OF TUESBURG	CR 1800S	90	46-00184
4600103	HANNA ARM-TUESBURG DITCH	CR 650W	88.6	46-00185
4600152	KANKAKEE RIVER	CR 650W	64.7	46-00186
4600104	PITNER DITCH	CR 875W	90	46-00187
4600105	PITNER DITCH	CR 2150S	97	46-00188
4600106	PITNER DITCH	CR 2300S	83.9	46-00189
4600110	PITNER DITCH	CR 1900S	94	46-00195
4600112	COOK DITCH	CR 1100W	76.7	46-00198
4600113	PITNER DITCH	CR 2100S	84.9	46-00199
4600114	WILLIAMS ARM OF TUESBURG	CR 2100S	99	46-00201
4600115	WILLIAMS ARM OF TUESBURG	CR 1900S	96	46-00202
4600160	HANNA ARM-TUESBURG DITCH	CR 400W	99.9	46-00203
4600119	KINGSBURY CREEK	RANGE ROAD	76.2	46-00214
4600174	KINGSBURY CREEK	CR 500S	97	46-00215
4600180	TRAVIS DITCH	CR 500S	99	46-00216
4600120	RICHMAN DITCH	OLD US 30	88.7	46-00233
4600121	ROSENBAUM DITCH	CR 1700S	48.4	46-00236
4600122	KANKAKEE RIVER	CR 300S	97.7	46-00240
4600123	NICTD RR	FAIL ROAD	88.6	46-00247
4600124	NICTD RR	EMERY ROAD	97.8	46-00250

Table 1: Bridge Sufficiency Ratings**County LaPorte****County Number 46**

NBI #	Features Intersected	Facility Carried	Sufficiency Rating	County Bridge #
4600125	CONRAIL RR	CR 150E	98.8	46-00253
4600126	CONRAIL RR	FAIL ROAD	95.6	46-00254
4600128	CONRAIL RR	WOZNIAK ROAD	99.9	46-00258
4600175	BRANCH OF REYNOLDS CREEK	RIVER ROAD	97	46-00259
4600129	BRANCH OF TRAIL CREEK	CR 300N	84.3	46-00260
4600132	TRAIL CREEK	WOZNIAK ROAD	65.7	46-00274
4600133	TRAIL CREEK	CR 350N	97.9	46-00275
4600134	TRAIL CREEK	GOLDRING ROAD	78.7	46-00276
4600135	WATERFORD CREEK	CR 400N	73	46-00277
4600136	EAST BRANCH OF TRAIL CR	CR 600W	75.3	46-00278
4600137	STONE-LILY LAKE CHANNEL	OAK WOOD STREET	73.5	46-00500
4600140	TRAIL CREEK	SPRINGLAND AVENUE	76.7	46-00502
4600141	TRAIL CREEK	EAST STREET	79.6	46-00503
4600143	TRAIL CREEK	FRANKLIN STREET	68.7	46-00505
4600155	NICTD RR	ROESKE AVENUE	78.6	46-00507
4600156	CHANNEL-PINE/STONE LAKES	WAVERLY ROAD	80.3	46-00508
4600164	TRAIL CREEK	LIBERTY TRACE	98.5	46-00509
4600172	BRANCH OF TRAIL CREEK	JOHNSON ROAD	96.4	46-00510
4600512	TRAIL CREEK	E MICHIGAN BLVD	85.4	46-00512
4600147	CHAPMAN DITCH	CR 1850S	84.4	46-00602
4600149	COOK DITCH	CR 1050W	84.8	46-00604
4600150	TRIBUTARY GALENA RIVER	CR 200E	67.4	46-00605
4600153	SLOCUM DITCH	CROSS STREET	67.5	46-00624
4600154	TRIBUTARY GALENA RIVER	CR 900N	67.7	46-00630
4600159	RICHMAN DITCH	CR 700W	90.2	46-00632
4600162	BRANCH OF TRAIL CREEK	KARWICK ROAD	93.5	46-00727
4600161	WEST BRANCH TRAIL CREEK	CR 300N	72.4	46-00732
4600163	RICHMAN DITCH	CR 600W	91.9	46-00733
4600173	BULL DITCH	CR 800N	96.9	46-00734

Table 1: Bridge Sufficiency Ratings

County LaPorte

County Number 46

NBI #	Features Intersected	Facility Carried	Sufficiency Rating	County Bridge #
4600138	PORTER DITCH	MEADOWBROOK BLVD	77.4	46-0501N
4600139	PORTER DITCH	MEADOWBROOK BLVD	77.4	46-0501S

118 Total Bridges in County

Table 1: Bridge Sufficiency Ratings**County** **Lawrence****County Number** **47**

NBI #	Features Intersected	Facility Carried	Sufficiency Rating	County Bridge #
4700156	GULLETT'S CREEK	OLD SR 37	81.7	47-00020 B
4700123	SALT CREEK	OOLITIC RD	88.9	47-00021
4700001	LEATHERWOOD Creek	LEATHERWOOD Rd	25.6	47-00025
4700003	DE WITT Creek	Old BUDDHA Rd	89.5	47-00028
4700004	DE WITT Creek	VINEGAR HILL Rd	81.4	47-00029
4700006	DE WITT Creek	PAYTON Rd	94.5	47-00031
4700007	DE WITT Creek	PINHOOK Rd	84.5	47-00032
4700008	CRAWFORD CREEK	PINHOOK RD	80.5	47-00033
4700009	S Fork CRAWFORD Creek	S KENRAY LAKE Rd	80.1	47-00034
4700010	S Fork LEATHERWOOD Creek	SHAWSWICK SCH. Rd	95.7	47-00035
4700011	S Fork LEATHERWOOD Creek	LOCUST RD	80.1	47-00036
4700012	S Fork LEATHERWOOD Creek	ERIE CHURCH Rd	84	47-00037
4700013	LEATHERWOOD Creek	N SHAWSWICK STA R _c	79.5	47-00038
4700014	LEATHERWOOD Creek	EAST BOYD Ln	85.9	47-00039
4700015	BACK CREEK	OLD US 50	88.5	47-00040
4700016	GUTHRIE Creek	SPARKSVILLE Rd	89.4	47-00041
4700017	BACK CREEK	MIDDLE LEESVILLE	79.4	47-00042
4700018	DE WITT Creek	LEATHERWOOD Rd	89	47-00043
4700019	PLEASANT RUN CREEK	BARTLETTSVILLE RD	87.9	47-00044
4700020	BREWER Branch	BARTLETTSVILLE Rd	92	47-00045
4700021	Little SALT Creek	BARTLETTSVILLE Rd	36.9	47-00046
4700022	BR LITTLE SALT CREEK	MEADOWS CHURCH R	88.9	47-00047
4700023	GUTHRIE Creek	Old BUDDHA Rd	99	47-00048
4700024	BRANCH GUTHRIE CREEK	RED CRANE RD	66.6	47-00049
4700025	GUTHRIE Creek	RED CRANE RD	62.9	47-00050
4700026	Br E Fork WHITE River	FORT RITNER Rd	77	47-00051
4700027	East Fork WHITE River	WASH COUNTY BR Rd	16.4	47-00052
4700028	Branch of GUTHRIE Creek	JASPER MCKEAIGG R _c	80.7	47-00053
4700029	GUTHRIE Creek	JASPER MCKEAIGG R _c	16.2	47-00054

Table 1: Bridge Sufficiency Ratings

County		Lawrence		
County Number		47		
NBI #	Features Intersected	Facility Carried	Sufficiency Rating	County Bridge #
4700030	GUTHRIE Creek	LEESVILLE Rd	94.5	47-00055
4700032	BACK CREEK	MCINTYRE BOTTOM RI	86	47-00057
4700124	FISHING Creek	LAWRENCEPORT Rd	89.4	47-00058
4700033	GUTHRIE CREEK	TUNNELTON RD	89.3	47-00059
4700034	East Fork WHITE River	TUNNELTON BONO Rd	58.9	47-00060
4700035	BRANCH OF SUGAR CREEK	COUNTY LINE RD	96	47-00061
4700036	FISHING CREEK	STONINGTON RD	74	47-00062
4700037	FISHING CREEK	SPORTSMAN CLUB RD	97	47-00063
4700038	E FORK WHITE RIVER	BUDDHA BYPASS	89.9	47-00064
4700040	GUTHRIE Creek	TUNNELTON DENNIST	30.1	47-00066
4700041	SUGAR Creek	LAWRENCEPORT Rd	18.7	47-00067
4700154	Little SALT Creek	HENDERSON CREEK R	92	47-00068 B
4700043	HENDERSON Creek	HUMPBACK BRIDGE R	57.5	47-00069
4700045	BACK CREEK	EAST POWERLINE RD	89.5	47-00071
4700046	KNOB Creek	ELKINS Rd	70.4	47-00072
4700047	KNOB Creek	BARTLETTSVILLE Rd	84.4	47-00073
4700048	Branch Little SALT Creek	DUNN BRIDGE Rd	92	47-00074
4700049	Little SALT Creek	DUNN BRIDGE Rd	92.4	47-00075
4700140	FISHING Creek	MAGNER Rd	86.8	47-00076
4700050	SUGAR Creek	BONO Rd	78.4	47-00077
4700051	MILL Creek	PUMPHOUSE Rd	83.4	47-00078
4700159	BR ROCK LICK CR	TWIN BRIDGES RD	96.9	47-00079 B
4700160	ROCK LICK CR	TWIN BRIDGES RD	96.9	47-00080 B
4700054	MILL Creek	MILL CREEK Rd	88.9	47-00081
4700055	SALT Creek	JUDAH LOGAN Rd	34.4	47-00082
4700056	SALT Creek	HAROLD TURNER Rd	61.9	47-00083
4700057	Little SALT Creek	DONICA CHURCH Rd	61	47-00084
4700058	SALT Creek	PEERLESS Rd	94.4	47-00085
4700059	GULLETTS Creek	PEERLESS Rd	98.9	47-00086

Table 1: Bridge Sufficiency Ratings**County** **Lawrence****County Number** **47**

NBI #	Features Intersected	Facility Carried	Sufficiency Rating	County Bridge #
4700062	SALT Creek	GUTHRIE Rd	27.7	47-00089
4700063	WOLF CREEK	COVEYVILLE RD	89.9	47-00090
4700064	KNOB Creek	Little SALT Cr Run	89	47-00091
4700065	Little SALT Creek	Little SALT Cr Run	70.5	47-00092
4700066	GOOSE Creek	N PIKE Rd	97	47-00093
4700148	BR GULLETS CREEK	N PIKE RD	95	47-00094
4700068	GULLETT'S Creek	N PIKE Rd	78.8	47-00095
4700157	SPRING Creek	POPCORN Rd	97.3	47-00099 B
4700073	INDIAN CREEK	INDIAN CREEK RD	80	47-00102
4700075	INDIAN Creek	BOONE HOLLOW Rd	91.5	47-00104
4700163	BRANCH POPCORN CREEK	POPCORN CHURCH RE	81.7	47-00106 B
4700077	SPRING CREEK	ARMSTRONG STATION	27.7	47-00107
4700078	INDIAN Creek	INDIAN CREEK Rd	97.5	47-00108
4700079	GULLETT'S Creek	SPRINGVILLE JUDAH	98.9	47-00110
4700126	GOOSE Creek	AVOCA EUREKA Rd	100	47-00111
4700080	SPRING CREEK	SPRINGVILLE JUDAH	87.4	47-00112
4700081	SPRING Creek	SPRINGVILLE JUDAH	44.9	47-00113
4700082	SPRING Creek	SPRINGVILLE JUDAH	84.4	47-00114
4700084	POPCORN Creek	SPENCER PIKE Rd	91.5	47-00116
4700086	POPCORN Creek	POPCORN Rd	92.4	47-00118
4700088	INDIAN CREEK	INDIAN CREEK Rd	94.5	47-00120
4700089	INDIAN Creek	WILLIAMSILVERVILLE	52.5	47-00121
4700091	East Fork WHITE River	STUMPHOLE BR Rd	98.8	47-00123
4700092	HOOPER Creek	HURON WILLIAMS Rd	76.8	47-00124
4700093	CHAPMAN CREEK	HURON WILLIAMS RD	69.9	47-00125
4700095	BEAVER Creek	BLANTON Rd	78.5	47-00127
4700096	East Fork WHITE River	OLD HURON WILLIAMS	22.5	47-00128
4700097	BEAVER Creek	HURON WILLIAMS Rd	83.4	47-00129
4700098	BEAVER Creek	HURON Pike	74.2	47-00130

Table 1: Bridge Sufficiency Ratings**County** **Lawrence****County Number** **47**

NBI #	Features Intersected	Facility Carried	Sufficiency Rating	County Bridge #
4700099	BEAVER CREEK	HURON RAILROAD ST	92	47-00131
4700100	UNNAMED Creek	LANDRETH HOLLOW R	94	47-00132
4700101	LEATHERWOOD Creek	SANDPIT Rd	90.4	47-00133
4700153	LEATHERWOOD CREEK	SOUTH I STREET	97.4	47-00135 B
4700104	Branch of PLEASANT Run	PEERLESS Rd	88.9	47-00137
4700105	SALT Creek	EAST OOLITIC Rd	96.9	47-00138
4700106	LEATHERWOOD Creek	SADDLE BARN Rd	36.9	47-00139
4700141	Br E Fork WHITE River	FORT RITNER Rd	99	47-00140
4700108	LEATHERWOOD CREEK	WOODY FARM RD	80.5	47-00142
4700109	Branch of BACK Creek	BACK CREEK Rd	86	47-00143
4700149	Little SALT Creek	HUNTERS CREEK Rd	82.7	47-00146
4700111	CSX RR	MILL CREEK RD	38.1	47-00150
4700127	CSX RR	OLD SR 37	99	47-00151
4700161	CSX RR	DOC HAMILTON BLVD	99.8	47-00152
4700128	ABANDONED RR	OOLITIC RD	45	47-00160
4700151	BACK CREEK	TUNNELTON DENNISO	84	47-00165
4700112	S Fork LEATHERWOOD Creek	STOVE Rd	47.3	47-00170
4700158	Branch Little SALT Creek	SIPES BRANCH Rd	88	47-00171 B
4700114	LEATHERWOOD CREEK	CEMENT PLANT RD	20.1	47-00172
4700115	SUGAR Creek	SUGAR CREEK Rd	65.5	47-00176
4700117	PIKE BRANCH	HUNTER CREEK RD	17.9	47-00179
4700119	DRY BRANCH	BOONE HOLLOW RD	91.5	47-00183
4700120	SILVERVILLE Branch Creek	WILLIAMSILVERVILLE	95.5	47-00184
4700130	GOOSE Creek	PATTON HILL Rd	99.9	47-00187
4700131	LEATHERWOOD Creek	SALEM Rd	86	47-00189
4700132	SUGAR Creek	EARL Rd	95	47-00190
4700142	ROCK LICK Branch	QUALKENBUSH RD	71.2	47-00191
4700133	LEATHERWOOD Creek	TUNNELTON Rd	86.9	47-00192
4700134	LEATHERWOOD Creek	STARS Blvd	83.7	47-00193

Table 1: Bridge Sufficiency Ratings**County** **Lawrence****County Number** **47**

NBI #	Features Intersected	Facility Carried	Sufficiency Rating	County Bridge #
4700135	Branch of INDIAN Creek	CARTER Lane	71.4	47-00195
4700136	GUTHRIE Creek	GEORGE JOHNSON Rd	83	47-00196
4700137	LEATHERWOOD Creek	JEFFERSON St	22.2	47-00197
4700139	DALTON Branch	TUNNELTON DENNIST	99	47-00199
4700143	Br E Fork WHITE River	FORT RITNER Rd	94	47-00200
4700144	Br E Fork WHITE River	FORT RITNER Rd	93	47-00201
4700145	CRAWFORD CREEK	STARR LN	40.8	47-00202
4700147	BR POPCORN CREEK	POPCORN CHURCH RL	63.9	47-00203
4700150	BR LITTLE SALT CREEK	MEADOWS CHURCH R	59.8	47-00204
4700152	Branch of PLEASANT Run	BROOMSAGE Rd	100	47-00236
4700155	EAST FORK WHITE RIVER	HURON WILLIAMS Rd	99.8	47-10128

127 Total Bridges in County

Table 1: Bridge Sufficiency Ratings

County		Madison		
County Number		48		
NBI #	Features Intersected	Facility Carried	Sufficiency Rating	County Bridge #
4800001	BIG DUCK CREEK	CR 700W	86.9	48-00001
4800002	TODD DITCH	CR 700W	86	48-00002
4800003	TODD DITCH	CR 1600N	86	48-00004
4800004	BIG DUCK CREEK	CR 1550N	91.5	48-00005
4800005	BIG DUCK CREEK	CR 1500N	94.5	48-00006
4800006	TODD DITCH	CR 1500N	81	48-00007
4800007	BIG DUCK CREEK	CR 1400N	94.5	48-00008
4800008	BIG DUCK CREEK	CR 450W	99	48-00009
4800009	BIG DUCK CREEK	CR 500W	84.8	48-00010
4800010	LILLY CREEK	CR 1400N	99	48-00011
4800011	MUD CREEK	CR 1400N	85.4	48-00012
4800012	MUD CREEK	CR 1450N	91.5	48-00013
4800013	LILLY CREEK	CR 1500N	93	48-00014
4800014	LILLY CREEK	CR 200W	85	48-00015
4800015	LILLY CREEK	CR 1550N	91.5	48-00016
4800016	MUD CREEK	CR 1550N	98.9	48-00017
4800017	PIPE CREEK	CR 1400N	80.9	48-00018
4800018	MUD CREEK	CR 1625N	91.6	48-00019
4800019	MUD CREEK	CR 1700N	71.6	48-00020
4800020	PIPE CREEK	CR 1550N	91.4	48-00021
4800021	PIPE CREEK	CR 1450N	91.5	48-00022
4800022	PIPE CREEK	CR 100E	99.9	48-00023
4800023	ALEXANDRIA CREEK	CR 100E	82.9	48-00024
4800024	PIPE CREEK	CR 1250N	91.5	48-00025
4800025	POLECAT CREEK	CR 1250N	91.5	48-00026
4800026	PIPE CREEK	CR 1300N	94.4	48-00027
4800186	PIGSAH RUN	CR 1300N	72.8	48-00028
4800048	LITTLE KILLBUCK CREEK	CR 800N	96.4	48-00029 B
4800028	BACK CREEK	CR 1800N	96	48-00030
4800029	PIPE CREEK	CR 1100N	69.7	48-00031

Table 1: Bridge Sufficiency Ratings**County Madison****County Number 48**

NBI #	Features Intersected	Facility Carried	Sufficiency Rating	County Bridge #
4800030	LITTLE KILLBUCK CREEK	CR 300E	88.5	48-00032
4800221	UNNAMED DITCH	CR 200E	99	48-00033
4800031	MUD CREEK	CR 1300N	100	48-00034
4800032	LILLY CREEK	CR 1300N	99	48-00035
4800033	LILLY CREEK	CR 1100N	93.6	48-00036
4800199	VERMILLION CREEK	CR 400E	95.9	48-00037
4800216	UNNAMED DITCH	CR 200E	98.7	48-00038
4800229	UNNAMED DITCH	CR 500 EAST	99.9	48-00039
4800034	MUD CREEK	WASHINGTON St	70.3	48-00041
4800035	PIPE CREEK	CR 100W	66.5	48-00042
4800036	LILLY CREEK	CR 1150N	91.3	48-00043
4800037	PIPE CREEK	CR 1000N	99.9	48-00044
4800038	LILLY CREEK	CR 300W	76.3	48-00045
4800217	UNNAMED DITCH	CR 200W	99.9	48-00046
4800040	PIPE CREEK	CR 300W	48	48-00047
4800041	PLUMMER BROOK	CR 300W	94.4	48-00048
4800042	PIPE CREEK	CR 400W	78.7	48-00049
4800043	PIPE CREEK	CR 500W	83.4	48-00050
4800044	SWANFELT DITCH	CR 900N	91.5	48-00051
4800045	PLUMMER BROOK	CR 900N	70.1	48-00052
4800046	PLUMMER BROOK	CR 350W	86.9	48-00053
4800047	DUCK CREEK	CR 1000N	36.2	48-00054
4800211	DAVIS DRAIN	CR 700W	97	48-00055
4800049	LITTLE DUCK CREEK	SOUTH P ST	95.8	48-00056
4800050	BIG DUCK CREEK	CR 1100N	88.9	48-00057
4800051	BIG DUCK CREEK	CR 1050N	66.7	48-00058
4800052	INDIAN CREEK	CR 400N	81.4	48-00059
4800053	BIG DUCK CREEK	CR 1300N	57.7	48-00060
4800054	BIG DUCK CREEK	CR 800W	80.2	48-00061
4800055	SWANFELT DITCH	CR 700W	80.8	48-00062

Table 1: Bridge Sufficiency Ratings

County		Madison		
County Number		48		
NBI #	Features Intersected	Facility Carried	Sufficiency Rating	County Bridge #
4800056	LITTLE DUCK CREEK	CR 700W	80.7	48-00063
4800214	BRANCH OF LITTLE DUCK CR	CR 1300N	78	48-00064
4800227	LAMBERTSON DITCH	CR 900W	99.9	48-00065
4800219	UNNAMED DITCH	CR 500N	99.8	48-00066
4800057	BRANCH OF PIPE CREEK	CR 600W	68.5	48-00067
4800058	PIPE CREEK	CR 400N	94.9	48-00068
4800059	PIPE CREEK	CR 500N	94.4	48-00069
4800060	LAMBERTSON DITCH	CR 600N	91.5	48-00070
4800061	PIPE CREEK	CR 600N	92	48-00071
4800062	PIPE CREEK	CR 700N	94.5	48-00072
4800063	LAMBERTSON DITCH	CR 700N	91.5	48-00073
4800064	PIPE CREEK	CR 900W	91.4	48-00074
4800065	BRANCH OF PIPE CREEK	CR 875W	96	48-00075
4800066	BRANCH OF PIPE CREEK	CR 575W	91.4	48-00076
4800067	PIPE CREEK	CR 700W	94.5	48-00077
4800068	INDIAN CREEK	CR 200N	89.9	48-00078
4800069	INDIAN CREEK	CR 300N	94.3	48-00079
4800070	INDIAN CREEK	CR 400W	91.4	48-00080
4800071	ELM RUN CREEK	CR 400W	88.1	48-00081
4800072	INDIAN CREEK	CR 500N	91.3	48-00082
4800000	BRANCH OF INDIAN CREEK	CR 300W	96.9	48-00083
4800074	LITTLE KILLBUCK CREEK	CR 650N	65.1	48-00084
4800075	LITTLE KILLBUCK CREEK	CR 200E	67.8	48-00085
4800210	BRANCH OF PIPE CREEK	CR 500N	98.9	48-00086
4800218	LITTLE KILLBUCK CREEK	CR 700N	100	48-00087
4800078	KILLBUCK CREEK	CR 425E	17.3	48-00088
4800079	KILLBUCK CREEK	CR 200E	94.5	48-00089
4800080	KILLBUCK CREEK	CR 600N	99.9	48-00090
4800082	LITTLE KILLBUCK CREEK	CR 600N	94.3	48-00092
4800083	OLD CANAL	CR 600N	89.8	48-00093

Table 1: Bridge Sufficiency Ratings**County Madison****County Number 48**

NBI #	Features Intersected	Facility Carried	Sufficiency Rating	County Bridge #
4800215	UNNAMED DITCH	CR 200W	89.5	48-00094
4800084	LITTLE KILLBUCK CREEK	CR 500N	99.9	48-00095
4800085	KILLBUCK CREEK	CR 500N	72.4	48-00096
4800086	KILLBUCK CREEK	CR 450N	25.8	48-00097
4800087	KILLBUCK CREEK	CROSS ST	65.7	48-00098
4800088	KILLBUCK CREEK	CR 500E	95.8	48-00099
4800089	FORK CREEK	CR 375E	86.9	48-00100
4800090	LITTLE KILLBUCK CREEK	CR 400N	91.4	48-00101
4800091	LITTLE KILLBUCK CREEK	CR 350N	96.8	48-00102
4800092	KILLBUCK CREEK	CR 400N	75.2	48-00104
4800093	WHITE RIVER	CR 300E	97	48-00105
4800228	UNNAMED DITCH	CR 450E	100	48-00106
4800094	WHITE RIVER	CR 200E	79.8	48-00107
4800039	UNNAMED DITCH	WEST FALL CREEK DRI	100	48-00108
4800095	WHITE RIVER	CR 500E	91.3	48-00109
4800096	BRANDON DITCH	CR 450E	59.7	48-00110
4800140	UNNAMED DITCH	RD 450E	100	48-00111
4800097	SLY FORK FALL CREEK	CR 400S	94.4	48-00112
4800098	PRAIRIE CREEK	CR 400S	71.3	48-00113
4800099	STONY CREEK	CR 600W	96.8	48-00114
4800100	WHITE RIVER	CR 400E	82.3	48-00115
4800204	INDIAN CAMP CREEK	CR 700W	95.9	48-00116
4800205	STONY CREEK	CR 675W	93.9	48-00117
4800102	INDIAN CAMP CREEK	CR 825W	85.9	48-00118
4800103	STONY CREEK	CR 925W	96.9	48-00119
4800104	FALL CREEK	CR 650W	99.8	48-00120
4800105	FOSTER BRANCH CREEK	CR 800S	80.4	48-00121
4800106	LICK CREEK	CR 575W	96	48-00122
4800107	WHITE RIVER	CR 600W	72.5	48-00123
4800108	FOSTER BRANCH CREEK	CR 400W	88.9	48-00124

Table 1: Bridge Sufficiency Ratings**County Madison****County Number 48**

NBI #	Features Intersected	Facility Carried	Sufficiency Rating	County Bridge #
4800109	WHITE RIVER TRIBUTARY	CR 125N	91.5	48-00125
4800191	BRANCH OF SUGAR FORK CR	W 60TH ST	95.5	48-00126
4800193	BRANCH OF SUGAR FORK CR	W 67TH ST	99.2	48-00127
4800128	BRANCH OF FALL CREEK	CR 600S	84.5	48-00128
4800110	BRANCH OF FALL CREEK	CR 800W	77.9	48-00129
4800111	LICK CREEK	CR 1025S	90.4	48-00130
4800112	FALL CREEK	CR 750W	54.8	48-00131
4800113	FOSTER BRANCH CREEK	CR 525W	85.7	48-00132
4800114	FOSTER BRANCH CREEK	FALL CREEK DRIVE	92.4	48-00133
4800115	LICK CREEK	CR 700W	99	48-00134
4800116	MCFADDEN DITCH	CR 1100S	96.9	48-00135
4800117	LICK CREEK	CR 750W	76	48-00136
4800206	SPRING CREEK	CR 150W	95.9	48-00137
4800118	LICK CREEK	CR 150W	91.5	48-00138
4800119	DUNWOODY DITCH	CR 1100S	94.3	48-00139
4800120	LICK CREEK	CR 1050S	76.8	48-00140
4800121	LICK CREEK	CR 1050S	84.2	48-00141
4800122	LICK CREEK	CR 300W	72.1	48-00142
4800123	LICK CREEK	CR 400W	92.4	48-00143
4800124	LICK CREEK	CR 1000S	78.9	48-00144
4800125	LICK CREEK	CR 50W	95.8	48-00145
4800126	FALL CREEK	CR 100W	92	48-00146
4800127	FALL CREEK	MAIN ST	79.5	48-00147
4800160	TRIBUTARY TO FALL CREEK	CR 825W	95.9	48-00148
4800129	FALL CREEK	HUNTSVILLE PK	55.7	48-00149
4800130	SPRING BRANCH CREEK	CR 250W	77.7	48-00150
4800200	FALL CREEK	NEW COLUMBUS AVE	95	48-00151
4800201	SUGAR RUN	NEW COLUMBUS AVE	76.7	48-00152
4800202	SUGAR RUN	NEW COLUMBUS AVE	79.9	48-00153
4800203	SUGAR RUN	NEW COLUMBUS AVE	49.9	48-00154

Table 1: Bridge Sufficiency Ratings**County Madison****County Number 48**

NBI #	Features Intersected	Facility Carried	Sufficiency Rating	County Bridge #
4800131	LICK CREEK	CR 100E	87.1	48-00155
4800197	FORT DITCH	CR 800S	96	48-00156
4800132	LICK CREEK	CR 900S	92.5	48-00157
4800133	LICK CREEK	CR 900S	86.9	48-00158
4800226	SUGAR CREEK	CR 1100S	99.8	48-00159 B
4800135	HAM DITCH	CR 1100S	92.9	48-00160
4800136	SUGAR CREEK	CR 1100S	91.4	48-00161
4800137	BIG SUGAR CREEK	CR 1100S	90.7	48-00162
4800138	LITTLE CREEK	CR 450E	97.9	48-00163
4800139	FALL CREEK	CR 200E	99.3	48-00164
4800212	FALL CREEK	CR 600S	99.8	48-00165
4800141	SUGAR FORK CREEK	CR 500S	82.8	48-00166
4800142	SLY FORK FALL CREEK	CR 500S	86.2	48-00167
4800143	FALL CREEK	CR 450E	71.4	48-00168
4800144	SLY FORK	CR 575S	77.1	48-00169
4800145	FALL CREEK	OLD CR 600S	4.5	48-00170
4800146	LICK CREEK	CR 300E	86.8	48-00171
4800231	FALL CREEK	CR 300E	99.8	48-00172 B
4800148	SLY FORK	CR 300E	99.7	48-00173
4800149	WHITE RIVER	MADISON AVE	85.8	48-00174
4800207	SUGAR CREEK	CR 1100S	95.9	48-00175
4800208	FOSTER BRANCH CREEK	CR 400S	90.9	48-00176
4800209	FOSTER BRANCH CREEK	CR 475W	95	48-00177
4800225	CHADWICK DITCH	CR 250 E	100	48-00178
4800223	MUD RUN	CR 900S	100	48-00179
4800230	SLY FORK	CR 300E	99.7	48-00180
4800182	FOSTER BRANCH CREEK	OLD SR 132	93.7	48-00188
4800183	FALL CREEK	OLD SR 132	96.8	48-00195
4800151	PIPE CREEK	FAIRVIEW ST	58.7	48-00208
4800153	REDSKIN BROOK	CR 1100S	81.7	48-00234

Table 1: Bridge Sufficiency Ratings

County		Madison			
County Number		48			
NBI #	Features Intersected	Facility Carried	Sufficiency Rating	County Bridge #	
4800154	MUD CREEK	CR 800W	71.2	48-00238	
4800155	BRANCH OF PIPE CREEK	CR 200W	91.2	48-00241	
4800156	BRANDON DITCH	CR 200S	72.8	48-00243	
4800157	STEM RUN CREEK	CR 500E	84.9	48-00244	
4800158	ALEXANDRIA CREEK	6TH ST	93	48-00249	
4800190	OREBAUGH DITCH	RIDGEVIEW RD	64.9	48-00255	
4800192	BRANCH OF PIPE CREEK	CR 1300N	78.9	48-00256	
4800198	MUD CREEK	CR 400S	100	48-00257	
4800159	WHITE R, TRAIL	8TH ST	34.4	48-00502	
4800220	KILLBUCK CREEK	GRAND AVE	80.7	48-00505 B	
4800184	WHITE RIVER	MAIN ST	78.6	48-00508	
4800185	WHITE R / KILLBUCK CR	JACKSON ST	69.1	48-00509	
4800195	WHITE RIVER	RAIBLE AVE	86.7	48-00510	
4800187	REDSKIN BROOK	CR 1100S	76.4	48-00511	
4800188	SUGAR FORK CREEK	CR 560S	69.2	48-00512	
4800194	TURKEY CREEK	CR 150N	77.8	48-00514	
4800163	LITTLE DUCK CREEK	SOUTH M ST	54	48-00601	
4800164	LITTLE DUCK CREEK	SOUTH N ST	91.7	48-00602	
4800165	LITTLE DUCK CREEK	25TH ST	92.5	48-00603	
4800166	LITTLE DUCK CREEK	SOUTH J ST	94.2	48-00604	
4800168	BIG DUCK CREEK	SOUTH B ST	92.4	48-00606	
4800224	BIG DUCK CREEK	SOUTH A ST	99.9	48-00607 B	
4800170	BIG DUCK CREEK	9TH ST	94.5	48-00608	
4800171	BIG DUCK CREEK	N F ST	87.4	48-00609	
4800172	BIG DUCK CREEK	N C ST	28.1	48-00610	
4800173	BIG DUCK CREEK	19TH ST	84.2	48-00611	
4800174	BIG DUCK CREEK	16TH ST	84.2	48-00612	
4800175	LITTLE DUCK CREEK	28TH ST	88.4	48-00613	
4800176	ALEXANDRIA CREEK	3RD ST	60.7	48-00701	
4800177	MUD CREEK	MONROE ST	79.9	48-00702	

Table 1: Bridge Sufficiency Ratings

County **Madison**

County Number **48**

NBI #	Features Intersected	Facility Carried	Sufficiency Rating	County Bridge #
4800178	ALEXANDRIA CREEK	HARRISON ST	92.7	48-00703
4800179	PIPE CREEK	HARRISON ST	65.5	48-00704
4800196	ALEXANDRIA CREEK	CR 1000N	77.9	48-00705
4800180	PIPE CREEK	WASHINGTON ST	85.7	48-00801
4800181	FALL CREEK	PENDLETON AVE	85.3	48-00901
4800213	FALL CREEK	STATE ST	97.5	48-00902

216 Total Bridges in County

Table 1: Bridge Sufficiency Ratings**County Marion****County Number 49**

NBI #	Features Intersected	Facility Carried	Sufficiency Rating	County Bridge #
4900001	SHEETS CREEK	MOORE RD	19.1	49-0101F
4900670	EAGLE CREEK RESERVOIR	LAFAYETTE RD	95.4	49-0102F
4900003	TRADER'S HOLLOW	LAFAYETTE RD	83	49-0103F
4900004	EAGLE CREEK	86TH ST	91.7	49-0104F
4900005	FISHBACK CREEK	86TH ST	62.7	49-0105F
4900006	EAGLE CREEK	79TH ST	61.1	49-0106F
4900007	FISHBACK CREEK	82ND ST	99.3	49-0107L
4900608	BUSHES RUN	MARSH RD	95.8	49-0108L
4900008	ROCK ISLAND AC, CONRAIL RR	86TH STREET	88.1	49-0201F
4900009	LITTLE EAGLE CREEK	GEORGETOWN RD	80.5	49-0202F
4900475	LITTLE EAGLE CREEK	NEW AUGUSTA RD	40.5	49-0203F
4900476	LITTLE EAGLE CREEK	NEW AUGUSTA RD	38.3	49-0204F
4900678	PAYNE BRANCH	86TH STREET	74.1	49-0205F
4900691	OIL CREEK	86TH STREET	89.9	49-0206F
4900692	OIL CREEK	BEARING DRIVE	99.9	49-0207L
4900010	CROOKED CREEK	MICHIGAN ROAD	88	49-0301F
4900011	CROOKED CREEK	79TH ST	54.7	49-0302F
4900012	CROOKED CREEK	MICHIGAN ROAD	88	49-0303F
4900013	PAYNE BRANCH	MICHIGAN ROAD	66.6	49-0304F
4900014	DELAWARE CREEK	86TH STREET	89.2	49-0305F
4900015	WILLIAMS CREEK	86TH STREET	60.8	49-0307F
4900016	HOWARD JOHNSON DITCH	79TH/DITCH	82	49-0308F
4900017	WILLIAMS CREEK	91ST ST	78.6	49-0309F
4900018	CROOKED CREEK	76TH ST	23.8	49-0310L
4900020	HOWARD JOHNSON DITCH	SANDI DR	74.2	49-0312L
4900021	HOWARD JOHNSON DITCH	NORTHBROOK DR	64.8	49-0313L
4900485	DELAWARE CREEK	TULANE RD	78.6	49-0316L
4900609	CROOKED CREEK	86TH STREET	86.9	49-0317F
4900679	UNT HOWARD JOHNSON DITCH	DELBROOK DRIVE	96.8	49-0318L
4900677	WILLIAMS CREEK	COLLEGE AVE	95.2	49-0401F B

Table 1: Bridge Sufficiency Ratings**County Marion****County Number 49**

NBI #	Features Intersected	Facility Carried	Sufficiency Rating	County Bridge #
4900023	WILLIAMS CREEK	75TH ST	76.7	49-0402F
4900024	WILLIAMS CREEK	PENNSYLVANIA ST	46.8	49-0403L
4900025	WILLIAMS CREEK	SPRINGMILL RD	66.1	49-0405F
4900026	HAVERSTICK CREEK	HAVERSTICK RD	88.9	49-0406L
4900493	86TH STREET EB/WB	KEYSTONE AVENUE SI	71.1	49-0407F
4900492	86TH STREET EB/WB	KEYSTONE AVENUE NI	74.2	49-0408F
4900491	WHITE RIVER	KEYSTONE AVENUE	57	49-0409F
4900600	HAVERSTICK CREEK	86TH STREET	72.4	49-0410F
4900636	WILLIAMS CREEK	MERIDIAN STREET	80.7	49-0411F
4900027	WHITE RIVER	82ND STREET EB	60	49-0501F
4900028	HOWLAND DITCH	DEAN RD	97.1	49-0502F
4900029	HOWLAND DITCH	ALLISONVILLE RD	88.2	49-0503F
4900671	WADSWORTH DITCH	79TH ST	82.5	49-0504L B
4900502	WHITE RIVER	82ND STREET WBL	77	49-0505F
4900621	CARMEL CREEK	RIVER RD	79.6	49-0506L
4900031	MUD CREEK	82ND STREET	46.7	49-0601F
4900032	MUD CREEK	LANTERN RD	91.9	49-0602L
4900033	FALL CREEK	79TH ST	84.1	49-0701F
4900034	MUD CREEK	86TH ST	65.8	49-0702L
4900035	DRY BRANCH	FOX RD	66.2	49-0703L
4900036	DRY BRANCH	OAKLANDON RD	77.7	49-0704F
4900498	NORTH FORK DRY BRANCH	ADML'S POINT DRIVE	86	49-0705L
4900645	NORTH FORK DRY BRANCH	86TH ST	79.9	49-0706F
4900037	EAGLE CREEK RESERVOIR	56TH ST	76.2	49-0801F
4900038	FISHBACK CREEK	WILSON RD	98.1	49-0802F
4900039	BUSHES RUN	LAFAYETTE ROAD	98.8	49-0803F
4900040	BUSHES RUN	LAKESIDE DR	96	49-0804L
4900041	LITTLE EAGLE CREEK	71ST ST	75.2	49-0901F
4900042	LITTLE EAGLE CREEK	GEORGETOWN RD	90.9	49-0902F
4900043	LITTLE EAGLE CREEK	62ND ST	78.2	49-0903F

Table 1: Bridge Sufficiency Ratings**County Marion****County Number 49**

NBI #	Features Intersected	Facility Carried	Sufficiency Rating	County Bridge #
4900044	GUION CREEK	56TH STREET	93.2	49-0904F
4900045	LITTLE EAGLE CREEK	56TH STREET	90.6	49-0905F
4900046	LITTLE EAGLE CREEK	52ND ST	79.3	49-0906L
4900047	GUION CREEK	52ND ST	70.6	49-0907L
4900048	GUION CREEK	GUION RD	93.6	49-0908F
4900049	LITTLE EAGLE CREEK	59TH ST	100	49-0909L
4900050	LITTLE EAGLE CREEK	HOLLINGSWORTH RD	48.9	49-0910L
4900051	LITTLE EAGLE CREEK	COFFMAN RD	78.2	49-0911L
4900052	FALCON CREEK	52ND ST	96.9	49-0912L
4900477	FALCON CREEK	HIGH SCHOOL RD	76.7	49-0913F
4900500	BIRD BRANCH	RED CHALICE RD	83.1	49-0914L
4900622	ROBIN RUN	ROBINSROCK LN	97	49-0915L
4900646	LITTLE EAGLE CREEK	LONG RUN DR	92.6	49-0916L
4900053	GUION CREEK	62ND ST	94.8	49-1001F
4900054	CROOKED CREEK	MICHIGAN ROAD	95.4	49-1002F
4900055	CROOKED CREEK	WESTLANE RD	82.3	49-1003F
4900056	HOWARD JOHNSON DITCH	GRANDVIEW DRIVE	94.9	49-1004F
4900057	HOWARD JOHNSON DITCH	73RD STREET	94.5	49-1005F
4900058	CROOKED CREEK	GRANDVIEW DRIVE	95.9	49-1006F
4900059	CROOKED CREEK	KESSLER BLVD W DR	85.7	49-1007F
4900060	CROOKED CREEK	KNOLLTON RD	47.3	49-1008F
4900061	CROOKED CREEK	GRANDVIEW DR	43.6	49-1009F
4900062	CROOKED CREEK	FOX HILL DRIVE	31	49-1010F
4900063	CROOKED CREEK	64TH ST	93.9	49-1011F
4900064	CROOKED CREEK	57TH ST	98.9	49-1012L
4900066	INDPLS WATER CO CANAL	52ND ST	86.9	49-1014L
4900067	INDPLS WATER CO CANAL	53RD/SUNSET	83.9	49-1015L
4900068	I.W.C. CANAL	WESTFIELD BLVD	46.1	49-1101F
4900069	WHITE RIVER BRANCH	WESTFIELD BLVD	75.1	49-1102F
4900070	INDPLS WATER CO CANAL	COLLEGE AVE	55.5	49-1103F

Table 1: Bridge Sufficiency Ratings**County Marion****County Number 49**

NBI #	Features Intersected	Facility Carried	Sufficiency Rating	County Bridge #
4900071	WHITE RIVER	KESSLER BLVD W. DR	41	49-1104F
4900072	INDPLS WATER CO CANAL	KESSLER BLVD E. DR	78.4	49-1105F
4900073	WHITE RIVER	COLLEGE AVE NB	74.6	49-1106F
4900074	WHITE River	COLLEGE AVE SB	74.6	49-1107F
4900075	WHITE RIVER	WESTFIELD BLVD	67.1	49-1108F
4900076	INDPLS WATER CO CANAL	GUILFORD AVE	62.8	49-1109L
4900077	INDPLS WATER CO CANAL	CENTRAL AVE	61.2	49-1110L
4900078	INDPLS WATER CO CANAL	ILLINOIS ST	47.8	49-1111L
4900079	HOWLAND DITCH	67TH ST	94	49-1112L
4900080	BAILEY CREEK	EVANSTON AVE	46.5	49-1113L
4900081	BAILEY CREEK	HILLSIDE AVE	72.7	49-1114L
4900490	HOWLAND DITCH	KEYSTONE AVENUE	47.7	49-1115F
4900489	BAILEY CREEK	KEYSTONE AVENUE	51.8	49-1116F
4900505	HOWLAND DITCH OVERFLOW	67TH ST	100	49-1118L
4900506	HOWLAND DITCH	69TH ST	98	49-1119L
4900507	HOWLAND DITCH	71ST ST	98	49-1120L
4900508	HOWLAND DITCH	CRITTENDEN AVE	97	49-1121L
4900637	WHITE RIVER/RIVERVIEW DR	MERIDIAN STREET	74.6	49-1122F
4900638	INDPLS WATER CO CANAL	MERIDIAN STREET	59.3	49-1123F
4900082	FALL CREEK	EMERSON WAY	66.8	49-1201F
4900497	FALL CREEK	56TH STREET WB	74.6	49-1202F
4900085	DEVON CREEK	ARLINGTON AVE	75.2	49-1204F
4900467	STRANGE CREEK	65TH ST	58.6	49-1205F
4900482	FALL CREEK	56TH STREET EB	81.9	49-1206F
4900680	DEVON CREEK	WINSTON DRIVE	98.9	49-1207L
4900086	FALL CREEK	SHADELAND AVENUE	91.8	49-1301F
4900087	MUD CREEK	FALL CREEK RD	95.6	49-1302F
4900088	FALL CREEK	SHAFTER AVE	78.3	49-1303F
4900089	BLUE CREEK	FALL CREEK RD	72.6	49-1304F
4900601	BLUE CREEK	CHERBOURG CIR	79.5	49-1305L

Table 1: Bridge Sufficiency Ratings**County Marion****County Number 49**

NBI #	Features Intersected	Facility Carried	Sufficiency Rating	County Bridge #
4900681	BLUE CREEK	SYCAMORE HILL DR	86.5	49-1306L
4900682	BLUE CREEK	E FALL CK PKWY N D	79.9	49-1307L
4900090	INDIAN CREEK	GERMAN CHURCH RD	59.6	49-1401F
4900091	INDIAN CREEK	56TH ST	80	49-1402F
4900092	INDIAN CREEK	SUNNYSIDE RD	66	49-1403F
4900094	INDIAN CREEK BRANCH	OAKLANDON RD	96.2	49-1405F
4900095	INDIAN CREEK	63RD STREET	71.9	49-1406F
4900097	INDIAN CREEK	INDIAN LAKE BLVD	95.9	49-1408L
4900098	FALL CREEK	71ST ST	97.8	49-1409L
4900099	INDIAN CREEK	52ND ST	91.2	49-1410L
4900644	CSX RR	56TH ST	92.5	49-1411F
4900100	EAGLE CREEK	DANDY TRAIL	49.4	49-1501F
4900102	FALCON CREEK	38TH/GEORGETOWN	84	49-1601F
4900103	GUION ROAD, CONRAIL RR	38TH STREET WB	90.7	49-1602F
4900104	GUION ROAD, CONRAIL RR	38TH STREET EB	90.7	49-1603F
4900105	LITTLE EAGLE CREEK	38TH STREET WB	74.5	49-1604F
4900106	LITTLE EAGLE CREEK	38TH STREET EB	76.6	49-1605F
4900107	DRY RUN	38TH STREET EB	76.6	49-1606F
4900108	DRY RUN	38TH STREET WB	76.6	49-1607F
4900109	DRY RUN	34TH STREET	94.4	49-1608F
4900110	DRY RUN	MOLLER RD	96	49-1609F
4900111	DRY RUN DIVERSION	GEORGETOWN RD	76.3	49-1610F
4900112	FALCON CREEK	34TH ST	63.1	49-1611F
4900113	FALCON CREEK	30TH ST	77.8	49-1612F
4900114	LITTLE EAGLE CREEK	LAFAYETTE ROAD	67.8	49-1613F
4900115	LITTLE EAGLE CREEK	30TH ST	26.9	49-1614F
4900117	FALCON CREEK	EAGLEDALE DR	95.9	49-1616L
4900118	FALCON CREEK	FALCON DR	64.8	49-1617L
4900119	FALCON CREEK	THRUSH DR	77.7	49-1618L
4900674	DRY RUN	GATEWAY DR	96.4	49-1619L B

Table 1: Bridge Sufficiency Ratings**County Marion****County Number 49**

NBI #	Features Intersected	Facility Carried	Sufficiency Rating	County Bridge #
4900469	FALCON CREEK	46TH/MOLLER	79.5	49-1620F
4900478	FALCON CREEK	PIKE PLAZA RD	93.7	49-1621F
4900683	MEYERS DITCH	PATRICIA STREET	98.9	49-1622L
4900684	MEYERS DITCH	AUBURN ROAD	89.9	49-1623L
4900121	IWC CANAL, ACCESS ROAD	38TH ST WB	75.2	49-1701F
4900122	IWC CANAL, ACCESS RD	38TH STREET EB	77.3	49-1702F
4900123	WHITE RIVER, PARKWAY	38TH STREET WB	93	49-1703F
4900124	WHITE RIVER / PARKWAYS	38TH STREET EB	94	49-1704F
4900125	WHITE RIVER	30TH ST	30.8	49-1705F
4900126	INDPLS WATER CO CANAL	29TH ST	48.1	49-1706F
4900127	INDPLS WATER CO CANAL	30TH ST	79.1	49-1707F
4900128	CROOKED CREEK	38TH STREET EB	91.4	49-1708F
4900129	CROOKED CREEK	38TH STREET WB	92.8	49-1709F
4900130	WHITE RIVER	MICHIGAN ROAD	72.8	49-1710F
4900131	INDPLS WATER CO CANAL	MICHIGAN ROAD	64.6	49-1711F
4900132	INDPLS WATER CO CANAL	ROACHE AVE	51.6	49-1712L
4900133	CROOKED CREEK	WHITE RIVER PKWY	99.8	49-1713L
4900135	CROOKED CREEK	COLD SPRING RD	56.5	49-1715F
4900136	CROOKED CREEK	COOPER RD	65.7	49-1716L
4900137	CROOKED CREEK	42ND ST	79.8	49-1718L
4900138	CROOKED CREEK	44TH ST	88.3	49-1719L
4900139	CROOKED CREEK	48TH ST	99.8	49-1720L
4900140	FALL CREEK	38TH STREET	80.5	49-1801F
4900141	FALL CREEK	30TH ST	96.7	49-1802F
4900142	FALL CREEK	COLLEGE AVE	66.2	49-1803F
4900143	FALL CREEK	CENTRAL AVE	48.5	49-1804F
4900144	FALL CREEK	DELAWARE ST	77.1	49-1805F
4900145	FALL CREEK	KEYSTONE AVENUE	64.4	49-1806F
4900676	FALL CREEK OVERFLOW	KEYSTONE AVENUE	76.4	49-1807F B
4900633	FALL CREEK	MERIDIAN STREET	62.7	49-1809F

Table 1: Bridge Sufficiency Ratings**County Marion****County Number 49**

NBI #	Features Intersected	Facility Carried	Sufficiency Rating	County Bridge #
4900148	DEVON CREEK	46TH ST	65.8	49-1901F
4900149	DEVON CREEK	EMERSON AVENUE	66.4	49-1902F
4900150	MASSACHUSETTS, CONRAIL	30TH ST	98	49-1903F
4900151	POGUE'S RUN	EMERSON AVENUE NB	57.1	49-1904F
4900152	POGUE'S RUN	EMERSON AVENUE SB	57.1	49-1905F
4900153	POGUE'S RUN	38TH/ARLINGTON	62.5	49-1906F
4900154	MASSACHUSETTS, CONRAIL	EMERSON AVENUE	94.9	49-1907F
4900155	POGUE'S RUN	30TH ST	72.9	49-1908F
4900156	POGUE'S RUN	MASSACHUSETTS AV	60.7	49-1909F
4900157	FALL CREEK	46TH ST	90.9	49-1910F
4900158	DEVON CREEK	46TH ST	66.9	49-1911F
4900159	DEVON CREEK	MILLERSVILLE RD	79.3	49-1912L
4900160	DEVON CREEK	EASTBOURNE DR	99.8	49-1913L
4900161	DEVON CREEK	RITTER AVE	49.6	49-1914L
4900162	DEVON CREEK	LESLEY AVE	55.9	49-1915L
4900163	DEVON CREEK	AUDUBON RD	55.9	49-1916L
4900164	POGUE'S RUN	39TH ST	84.7	49-1918L
4900165	POGUE'S RUN	BARNOR DR	84.8	49-1919L
4900166	POGUE'S RUN	SHERIDAN AVE	19.7	49-1920L
4900167	CONRAIL RR	38TH STREET	49.6	49-2001F
4900168	CONRAIL RR	SHADELAND AVENUE	65.9	49-2002F
4900169	INDIAN CREEK	46TH STREET	72.2	49-2101F
4900170	STEELE DITCH	CARROLL ROAD	62.8	49-2102F
4900171	STEELE DITCH	GERMAN CHURCH RD	62.4	49-2103F
4900172	MITTHOEFER DITCH	42ND STREET	69.4	49-2105L
4900173	INDIAN CREEK	42ND ST	73.9	49-2106L
4900174	STEELE DITCH	42ND STREET	91.3	49-2107L
4900175	STEELE DITCH	42ND STREET	94.4	49-2108L
4900176	STEELE DITCH	42ND STREET	81.8	49-2109L
4900610	BELLS RUN	MITTHOEFER ROAD	55.6	49-2110F

Table 1: Bridge Sufficiency Ratings**County Marion****County Number 49**

NBI #	Features Intersected	Facility Carried	Sufficiency Rating	County Bridge #
4900685	O'BRIAN DITCH	BLACK LOCUST DRIVE	99.9	49-2111L
4900177	WHITE LICK CREEK	COUNTRY CLUB RD	69.3	49-2201F
4900178	COX DITCH	COUNTRY CLUB RD	75.8	49-2202F
4900179	WHITE LICK CREEK	10TH ST	74.2	49-2203F
4900180	WHITE LICK CREEK	COUNTRY CLUB RD	62.6	49-2204F
4900181	TANSEL CREEK	COUNTRY CLUB RD	82.4	49-2205F
4900182	SHILOH CREEK	BRIDGEPORT RD	79.4	49-2207F
4900183	COX DITCH	LANSDOWNE RD	97.8	49-2208L
4900603	FARLEY CREEK	FARLEY RD	99.5	49-2210L
4900611	COX DITCH	GREENLEE DR	86	49-2211L
4900686	MARIO CREEK	MARIO CREEK CIRCLE	94.2	49-2212L
4900687	MARIO CREEK	WIGEON DRIVE	90.8	49-2213L
4900185	DRY RUN	16TH STREET	73.9	49-2301F
4900187	LITTLE EAGLE CREEK	10TH STREET	64.2	49-2303F
4900188	LITTLE EAGLE CREEK	16TH STREET	38	49-2304F
4900189	LITTLE EAGLE CREEK	MICHIGAN ST	97.2	49-2305F
4900190	BIG EAGLE CREEK	10TH STREET	68.8	49-2306F
4900191	BIG EAGLE CREEK	LYNHURST DR	73.2	49-2307F
4900192	BIG EAGLE CREEK	GASOLINE ALLEY	78.5	49-2308F
4900193	DRY RUN	GEORGETOWN RD	37.4	49-2309F
4900194	DRY RUN	AUBURN ST	92.1	49-2310L
4900195	DRY RUN	ALLISON AVE	77.6	49-2311L
4900196	BIG EAGLE CREEK	21ST ST	83.6	49-2312F
4900197	DRY RUN	25TH ST	71.3	49-2313F
4900198	FARLEY CREEK	HIGH SCHOOL RD	64.1	49-2314F
4900199	CONRAIL RR	HIGH SCHOOL RD	76.5	49-2315F
4900479	BIG EAGLE CREEK	HOLT ROAD	94.8	49-2316F
4900480	LITTLE EAGLE CREEK	HOLT ROAD	85.6	49-2317F
4900200	INDPLS WATER CO CANAL	BURDSAL PKWY	82.9	49-2401F
4900202	FALL CREEK	MLK JR. STR.	93.6	49-2402F

Table 1: Bridge Sufficiency Ratings**County Marion****County Number 49**

NBI #	Features Intersected	Facility Carried	Sufficiency Rating	County Bridge #
4900201	WHITE RIVER	NEW YORK ST	96.2	49-2403F
4900203	FALL CREEK	STADIUM DR	66.4	49-2404F
4900204	WHITE RIVER	10TH STREET	96.5	49-2405F
4900205	WHITE RIVER	MICHIGAN ST	78.5	49-2406F
4900206	FALL CREEK	16TH STREET	69.4	49-2407F
4900207	WHITE RIVER	16TH STREET	49.9	49-2408F
4900208	INDPLS WATER CO CANAL	25TH ST	92.1	49-2409L
4900209	INDPLS WATER CO CANAL	16TH STR./MLK JR.	33.5	49-2410F
4900210	INDPLS WATER CO CANAL	15TH ST	32	49-2411L
4900212	LITTLE EAGLE CREEK	COSSELL RD	99.8	49-2413L
4900620	BIG EAGLE CREEK	WASHINGTON STREET	54	49-2414F
4900619	LITTLE EAGLE CREEK	WASHINGTON STREET	66.1	49-2415F
4900618	WHITE RIVER / PARKWAY	WASHINGTON STREET	78.7	49-2416F
4900213	FALL CREEK	CAPITOL AVE	50.1	49-2501F
4900214	FALL CREEK	ILLINOIS STREET	69.9	49-2502F
4900215	INDPLS WATER CO CANAL	ST CLAIRE ST	84.5	49-2503L
4900217	INDPLS WATER CO CANAL	INDIANA/MICHIGAN	77.7	49-2505F
4900219	INDPLS WATER CO CANAL	NEW YORK ST	76.3	49-2507F
4900220	INDPLS WATER CO CANAL	OHIO ST	77.1	49-2508F
4900222	POGUE'S RUN	MICHIGAN ST	79.2	49-2510F
4900224	POGUE'S RUN	10TH ST	59.6	49-2512F
4900225	POGUE'S RUN	JEFFERSON AVE	89.6	49-2513L
4900226	POGUE'S RUN	RURAL STREET	90.4	49-2514F
4900227	POGUE'S RUN	NOWLAND AVE	32	49-2515L
4900228	POGUE'S RUN	NOWLAND AVE	37	49-2516L
4900229	POGUE'S RUN	COMMERCE DR	44.4	49-2517F
4900232	POGUE'S RUN	12TH ST	76.3	49-2519L
4900233	POGUE'S RUN	ORIENTAL ST	60.1	49-2520L
4900234	POGUE'S RUN	HIGHLAND/NORTH	97.9	49-2521L
4900235	POGUE'S RUN	VERMONT ST	73.2	49-2522L

Table 1: Bridge Sufficiency Ratings**County Marion****County Number 49**

NBI #	Features Intersected	Facility Carried	Sufficiency Rating	County Bridge #
4900236	INDPLS WATER CO CANAL	WEST ST	87.9	49-2523F
4900240	FALL CREEK	SENATE AVE	10.6	49-2527L
4900634	INDPLS WATER CO CANAL	10TH ST	78.1	49-2528L
4900241	POGUE'S RUN	21ST STREET	68.5	49-2601F
4900242	POGUE'S RUN	SHERMAN, CONRAIL R	68.5	49-2602F
4900243	PLEASANT RUN	SHERMAN DRIVE	78.5	49-2603F
4900244	PLEASANT RUN	EMERSON AVE	78.9	49-2604F
4900245	BEAN CREEK	ENGLISH AVE	86.3	49-2605F
4900246	BROOKSIDE CREEK	21ST ST	95	49-2606F
4900247	PLEASANT RUN	PLEASANT RUN PKWY	35.1	49-2607F
4900248	PLEASANT RUN	ARLINGTON AVE	67.9	49-2608F
4900249	PLEASANT RUN	PLEASANT RUN PKWY	87.2	49-2609F
4900250	PLEASANT RUN	RITTER AVE	75.6	49-2610F
4900252	PLEASANT RUN	BROOKVILLE RD	80.4	49-2612F
4900253	PLEASANT RUN	COLORADO AVE	59.4	49-2613F
4900254	POGUE'S RUN	PARK ENTRANCE	93.4	49-2614L
4900255	POGUE'S RUN	PARK DRIVE	18	49-2615L
4900256	CONRAIL RR	EMERSON AVE	93.4	49-2616F
4900257	BROOKSIDE CREEK	EMERSON AVE	76	49-2617F
4900617	PLEASANT RUN	WASHINGTON STREET	95.3	49-2618F
4900258	PLEASANT RUN	21ST ST	96.6	49-2701F
4900259	LICK CREEK	FRANKLIN ROAD	92.6	49-2702F
4900260	LICK CREEK	ENGLISH AVE	95.4	49-2703F
4900261	PLEASANT RUN	16TH ST	54.5	49-2704F
4900262	PLEASANT RUN	10TH ST	74.8	49-2705F
4900263	PLEASANT RUN	SHADELAND AVENUE	79.8	49-2706F
4900612	PLEASANT RUN	ENTERPRISE ST	83.1	49-2707L
4900630	ENGLISH AVENUE EB/WB	SHADELAND AVENUE	95.9	49-2708F
4900631	SHADELAND AVENUE NB/SB	WASHINGTON STREET	82.4	49-2709F
4900264	GRASSY CREEK	10TH ST	75.8	49-2801F

Table 1: Bridge Sufficiency Ratings**County Marion****County Number 49**

NBI #	Features Intersected	Facility Carried	Sufficiency Rating	County Bridge #
4900265	GRASSY CREEK	21ST ST	93.2	49-2802F
4900266	BUCK CREEK	CARROLL ROAD	92.3	49-2803F
4900267	BUCK CREEK	MUESSING ROAD	70	49-2804L
4900268	MORRIS DITCH	MITTHOEFER RD	64.8	49-2805F
4900269	SALEM CREEK	MORRIS ST	66.4	49-2901F
4900270	WHITE LICK CREEK	MORRIS ST	60.5	49-2902F
4900271	AVON CREEK	BRIDGEPORT RD	98.2	49-2903F
4900672	AVON CREEK	MORRIS ST	96.9	49-2904F B
4900273	SALEM CREEK	BRIDGEPORT RD	82.1	49-2905F
4900274	WHITE LICK CREEK	BRIDGEPORT RD	82.1	49-2906F
4900647	JULIA CREEK	COUNTRYSIDE DR	90.6	49-2910L
4900648	JULIA CREEK	MORRIS ST	96.5	49-2911F
4900275	CONRAIL RR	HIGH SCHOOL RD	96.5	49-3001F
4900276	MARS DITCH	LYNHURST DR	52	49-3002F
4900277	NEELD DITCH	AUBURN ST	71.6	49-3003L
4900278	NEELD DITCH/CONRAIL RR	HOLT ROAD	75	49-3004F
4900279	STATE DITCH	BRADBURY AVE	89.3	49-3005L
4900280	STATE DITCH	IRONTON ST	83.6	49-3006L
4900281	STATE DITCH	LYONS AVE	83.6	49-3007L
4900282	STATE DITCH	FARNSWORTH ST	97.8	49-3008L
4900283	STATE DITCH	TROY AVE	77.6	49-3009F
4900284	LYNHURST DRIVE NB/SB	SAM JONES EXPWY	82.7	49-3010F
4900285	SAM JONES EXPWY EB/WB	EXECUTIVE DRIVE	72.4	49-3011L
4900286	NEELD DITCH	WESTBROOK AVE	42.8	49-3012L
4900288	MARS DITCH	TROY AVE	93	49-3014F
4900613	NEELD DITCH	VANDALIA ST	61.8	49-3015F
4900289	BIG EAGLE CREEK	MORRIS ST	79.7	49-3101F
4900290	BIG EAGLE CREEK	MINNESOTA ST	87	49-3102F
4900291	PLEASANT RUN	BLUFF RD	94.6	49-3103F
4900292	WHITE RIVER	OLIVER AVE	65.1	49-3104F

Table 1: Bridge Sufficiency Ratings**County Marion****County Number 49**

NBI #	Features Intersected	Facility Carried	Sufficiency Rating	County Bridge #
4900293	WHITE RIVER	MCCARTY ST	47.7	49-3105F
4900294	WHITE RIVER/ROADS/RR	RAYMOND STREET	78	49-3106F
4900295	WHITE RIVER	HARDING STREET	78.7	49-3107F
4900296	WHITE RIVER	MORRIS ST	94.4	49-3108F
4900297	BIG EAGLE CREEK	RAYMOND STREET	77	49-3109F
4900298	WHITE RIVER	KENTUCKY AVE	78.6	49-3110F
4900299	BIG EAGLE CREEK	KENTUCKY AVENUE	81.7	49-3111F
4900503	HIGHLAND CREEK	BLUFF RD	95.9	49-3112F
4900300	PLEASANT RUN	MERIDIAN STREET	81.2	49-3201F
4900301	PLEASANT RUN	RAYMOND STREET	76.1	49-3202F
4900302	PLEASANT RUN	SHELBY ST	63.4	49-3203F
4900303	PLEASANT RUN	STATE AVE	66.1	49-3204F
4900304	PLEASANT RUN	KEYSTONE AVENUE	91.9	49-3205F
4900305	PLEASANT RUN	PROSPECT AVE	97.4	49-3206F
4900306	BEAN CREEK	SHELBY ST	56.1	49-3207F
4900307	BEAN CREEK	KEYSTONE AVENUE	92.7	49-3208F
4900308	PLEASANT RUN	CHURCHMAN AVE	68.5	49-3209F
4900309	PLEASANT RUN	VILLA AVE	80.8	49-3210L
4900312	PLEASANT RUN	LINDEN ST	56.6	49-3213F
4900313	PLEASANT RUN	BEECHER STREET	84.7	49-3214L
4900314	PLEASANT RUN	GARFIELD PARK ROAC	46.7	49-3215L
4900315	PLEASANT RUN	GARFIELD PARK RD	40.4	49-3216L
4900316	BEAN CREEK	GARFIELD PARK RD	93.8	49-3219L
4900317	BEAN CREEK	GARFIELD PARK RD	78.8	49-3220L
4900318	BEAN CREEK	SOUTHERN AVE	95.3	49-3221F
4900319	BEAN CREEK	NELSON AVE	95.8	49-3222L
4900321	BEAN CREEK	VILLA AVE	81	49-3226L
4900474	KEYSTONE AVENUE NB/SB	MINNESOTA STREET	59.4	49-3230F
4900486	BEAN CREEK	STATE AVE	77	49-3231F
4900639	MORRIS STREET EB/WB	MADISON AVENUE	90.5	49-3232F

Table 1: Bridge Sufficiency Ratings**County Marion****County Number 49**

NBI #	Features Intersected	Facility Carried	Sufficiency Rating	County Bridge #
4900640	MADISON AVENUE NB/SB	RAYMOND STREET	70.9	49-3233F
4900641	PLEASANT RUN	MADISON AVENUE	92.8	49-3234F
4900324	PLEASANT RUN	ENGLISH AVE	63.7	49-3301F
4900325	CONRAIL RR	SHERMAN DR	64.9	49-3302F
4900326	BEAN CREEK	SHERMAN DR	78.3	49-3303F
4900327	LICK CREEK	ALBANY STREET	75.5	49-3304F
4900328	BEAN CREEK, CONRAIL RR	RAYMOND STREET	89.3	49-3305F
4900329	BEAN CREEK	EMERSON AVE	47.3	49-3306F
4900330	LICK CREEK	EMERSON AVENUE	96	49-3307F
4900331	BEAN CREEK	SOUTHEASTERN AVE	83.3	49-3308F
4900332	LICK CREEK	SOUTHEASTERN AVE	95.2	49-3309F
4900333	LICK CREEK	ARLINGTON AVE	95.7	49-3310F
4900334	PLEASANT RUN	SOUTHEASTERN AVE	89.3	49-3311F
4900335	BEAN CREEK	BETHEL AVE	98.9	49-3312F
4900336	BEAN CREEK	HOBART AVE	16.3	49-3313L
4900337	BEAN CREEK	PERKINS AVE	75.1	49-3314L
4900338	BEAN CREEK	CHURCHMAN AVE	65	49-3315F
4900339	BEAN CREEK	SLOAN AVE	93.2	49-3316L
4900340	LICK CREEK	BETHEL AVE	97	49-3317F
4900341	LICK CREEK	MAIN ST	47.2	49-3318F
4900342	LICK CREEK	13TH AVE	77.1	49-3319F
4900343	LICK CREEK	BEECH GROVE PARK	86.9	49-3320L
4900344	CONRAIL RR	ARLINGTON AVE	77.7	49-3321F
4900345	BEAN CREEK	MINNESOTA STREET	61.7	49-3322L
4900346	LICK CREEK	RAYMOND STREET	85.5	49-3323F
4900347	CONRAIL RR	EMERSON AVENUE	90.2	49-3324F
4900348	CONRAIL RR	EMERSON AVENUE	73.1	49-3325F
4900350	CONRAIL RR	BROOKVILLE RD	97.9	49-3401F
4900351	LICK CREEK	BROOKVILLE RD	82.4	49-3402F
4900352	LICK CREEK	KITLEY AVE	98.4	49-3403L

Table 1: Bridge Sufficiency Ratings**County Marion****County Number 49**

NBI #	Features Intersected	Facility Carried	Sufficiency Rating	County Bridge #
4900353	FISHER CREEK	SHORTRIDGE AVE	77.5	49-3404L
4900629	LICK CREEK	SHADELAND AVENUE	76.7	49-3405F
4900694	CONRAIL RR	SHADELAND AVENUE	87.7	49-3406F B
4900649	SHADELAND AVENUE NB/SB	BROOKVILLE ROAD	74.9	49-3407F
4900668	FISHER CREEK	BROOKVILLE ROAD	73.8	49-3408F
4900354	BUCK CREEK	TROY AVE	96.1	49-3501F
4900355	OPOSSUM RUN	BADE RD	96.1	49-3502L
4900356	ZION CREEK	SENOUR RD	99.8	49-3503L
4900357	BUCK CREEK	PROSPECT ST	81.6	49-3504F
4900359	BRIER CREEK	CARROLL ROAD	95.1	49-3506F
4900360	BUCK CREEK	VANDERGRIFF RD	100	49-3507F
4900361	GRASSY CREEK	PROSPECT ST	97	49-3508F
4900362	MUESSING CREEK	MUESSING RD	87.1	49-3509L
4900604	MUESSING CREEK	PROSPECT ST	86.4	49-3510F
4900626	STERLING RUN	BRIDGEPORT RD	98.6	49-3601L
4900627	STERLING RUN N CHANNEL	BRIDGEPORT RD	83.3	49-3602L
4900661	DEPARTURES (WIER COOK)	WEIR COOK MEM DR	91.7	49-3604L
4900662	PARKING AREA	AIRPORT ACCESS RD	78.6	49-3605L
4900663	PEDESTRIAN ACCESS	AIRPORT SPEED RAMF	99.7	49-3606L
4900664	PARKING AREA	AIRPORT ACCESS RD	78.6	49-3607L
4900665	GTC ACCESS RD	WEIR COOK MEM DR	80.7	49-3608L
4900666	AIRPORT ACCESS RD	WEIR COOK MEM DR	80.2	49-3609L
4900667	WEIR COOK MEMORIAL DR	PERIMETER RD	99.7	49-3610L
4900689	DOLLAR HIDE CREEK	HANNA AVENUE	46.1	49-3612L
4900365	SEERLEY CREEK	LYNHURST DR	53.5	49-3701F
4900366	DOLLAR HIDE CREEK	THOMPSON ROAD	49	49-3702F
4900367	DOLLAR HIDE CREEK	FURNAS RD	96.3	49-3703L
4900368	SEERLEY CREEK	KENTUCKY AVE	85.4	49-3705F
4900369	STATE DITCH	KENTUCKY AVE	85.4	49-3706F
4900370	STATE DITCH	MOORESVILLE RD	80.4	49-3707L

Table 1: Bridge Sufficiency Ratings**County Marion****County Number 49**

NBI #	Features Intersected	Facility Carried	Sufficiency Rating	County Bridge #
4900371	STATE DITCH	SUPERIOR RD	99.6	49-3708L
4900372	UNNAMED DITCH	THOMPSON RD	60.1	49-3709F
4900373	STATE DITCH	THOMPSON RD	62.4	49-3710L
4900605	SEERLEY CREEK	SOUTHWEST DRIVE	83.9	49-3711L
4900374	LICK CREEK	HARDING STREET	75	49-3801F
4900375	LICK CREEK	BLUFF RD	90.9	49-3802F
4900376	HAUISEN DITCH	THOMPSON RD	83.8	49-3803L
4900509	HIGHLAND CREEK	HARDING ST	81.5	49-3804F
4900510	HIGHLAND CREEK	CHASE ST	96.9	49-3805L
4900511	HIGHLAND CREK	COFFEY ST	99.9	49-3806L
4900512	HIGHLAND CREEK	ARBOR ST	99.9	49-3807L
4900669	TRIBUTARY TO LICK CREEK	HARDING STREET	74.5	49-3808F
4900377	LICK CREEK	KEYSTONE AVE	79.3	49-3901F
4900378	LITTLE BUCK CREEK	EDGEWOOD AVE	58.7	49-3902F
4900380	LITTLE BUCK CREEK	EDGEWOOD AVE	78	49-3904F
4900381	HIGHLAND CREEK	BRILL ST	78.5	49-3905L
4900642	LICK CREEK	MERIDIAN ST	94.7	49-3906F
4900495	HIGHLAND CREEK	MADISON AVE	93.8	49-3909F
4900650	HIGHLAND CREEK	PENNSYLVANIA ST	99.9	49-3910L
4900384	LICK CREEK	SHERMAN DR	40.9	49-4001F
4900385	DERBYSHIRE CREEK	MCFARLAND RD	97	49-4002F
4900386	BEECH CREEK	EMERSON AVE	90.1	49-4003F
4900387	HARTING DITCH	EDGEWOOD AVE	65.9	49-4004F
4900388	BEECH CREEK	9TH AVE	78.4	49-4005F
4900389	CHURCHMAN CREEK	SCHOOL ENTRANCE	34.2	49-4006L
4900499	SLOAN CREEK	CHURCHMAN BYPASS	92.1	49-4007F
4900614	HARTING DITCH	THOMPSON RD	73.2	49-4008F
4900651	SLOAN CREEK	ARLINGTON AVENUE	64.7	49-4009F
4900652	HARTING DITCH	PAPPAS DR	63.9	49-4010L
4900390	MILLER DITCH	FRANKLIN RD	43.8	49-4101F

Table 1: Bridge Sufficiency Ratings**County Marion****County Number 49**

NBI #	Features Intersected	Facility Carried	Sufficiency Rating	County Bridge #
4900391	BIG RUN	FRANKLIN ROAD	45.8	49-4102F
4900392	BIG RUN	THOMPSON RD	64.8	49-4103F
4900393	LITTLE BUCK CREEK	EDGEWOOD AVENUE	80.2	49-4104F
4900394	LITTLE BUCK CREEK	EDGEWOOD AVE	41.2	49-4105F
4900395	LITTLE BUCK CREEK	EDGEWOOD AVE	42.1	49-4106F
4900396	BIG RUN	NORTHEASTERN AVE	78	49-4107L
4900397	BIG RUN	SOUTHEASTERN AVE	91.9	49-4108F
4900398	BIG RUN	SENOUR RD	73.6	49-4201F
4900399	WILDCAT BROOK	ACTON RD	99.4	49-4202F
4900400	HUNTER DITCH	EDGEWOOD AVENUE	81.2	49-4203F
4900401	BUCK CREEK	THOMPSON RD	82	49-4204F
4900402	DOE CREEK	CARROLL ROAD	98.6	49-4205F
4900403	WILDCAT BROOK	HICKORY RD	71.3	49-4206F
4900404	WILDCAT BROOK	INDIAN CREEK RD	59.9	49-4207L
4900405	BUCK CREEK	MARLIN ROAD	94.3	49-4208L
4900406	WILDCAT BROOK	INDIAN CREEK ROAD	66.7	49-4209L
4900407	WILDCAT BROOK	SOUTHEASTERN AVE	65.2	49-4210L
4900408	WILDCAT BROOK	SOUTHEASTERN AVE	79.5	49-4211L
4900409	BUCK CREEK	SOUTHEASTERN AVE	88.8	49-4212L
4900410	MILHOUSE CREEK	MILLS RD	99.9	49-4302L
4900411	GOOSE CREEK	MOORESVILLE RD	78	49-4303F
4900412	GOOSE CREEK	SOUTHPORT RD	67	49-4304L
4900643	TROTTER CREEK	COUNTY LINE RD S	100	49-4305L
4900653	GOOSE CREEK	MENDENHALL RD	85.1	49-4306L
4900413	MANN CREEK	MANN ROAD	94.6	49-4401F
4900414	SWAMP CREEK	MANN RD	77.5	49-4402F
4900415	WHITE RIVER	SOUTHPORT RD	70.6	49-4403F
4900416	DOLLAR HIDE CREEK	MANN RD	94.6	49-4404F
4900417	GOOSE CREEK	RALSTON RD	86.3	49-4405L
4900418	LITTLE BUCK CREEK	BLUFF RD	95.6	49-4501F

Table 1: Bridge Sufficiency Ratings**County Marion****County Number 49**

NBI #	Features Intersected	Facility Carried	Sufficiency Rating	County Bridge #
4900419	CHURCHMAN DITCH	BLUFF ROAD	98.7	49-4502F
4900420	PLEASANT RUN	COUNTY LINE RD S	72	49-4503F
4900422	LITTLE BUCK CREEK	TIBBS AVE	76.5	49-4505F
4900423	LITTLE BUCK CREEK	BELMONT STREET	61	49-4506L
4900424	LITTLE BUCK CREEK	HARDING STREET	98.6	49-4507L
4900425	ORME DITCH	BELMONT STREET	78.8	49-4508L
4900426	PLEASANT RUN	MORGANTOWN ROAD	44.1	49-4509F
4900427	BUFFALO CREEK	COUNTY LINE RD S	94.8	49-4510F
4900428	LITTLE BUCK CREEK	BANTA ROAD	70.1	49-4511F
4900429	ORME DITCH	HARDING STREET	57.4	49-4512L
4900484	PLEASANT RUN CREEK	BLUFF ROAD	57.5	49-4513F
4900654	CHURCHMAN DITCH	SHANNON LAKES LN	81	49-4514L
4900655	CHURCHMAN DITCH	SHANNON LAKES DR	98	49-4515L
4900430	LITTLE BUCK CREEK	SOUTHPORT ROAD	93.5	49-4601F
4900431	LITTLE BUCK CREEK	SOUTHPORT ROAD	68.6	49-4602F
4900433	PLEASANT RUN	COUNTY LINE RD S	90.7	49-4604F
4900434	LITTLE BUCK CREEK	BANTA RD	98.4	49-4605F
4900435	LITTLE BUCK CREEK	SHELBY ST	79.7	49-4606L
4900436	LITTLE BUCK CREEK	DERBYSHIRE RD	77.3	49-4608L
4900437	DERBYSHIRE CREEK	DERBYSHIRE RD	36.5	49-4609L
4900438	DERBYSHIRE CREEK	BANTA RD	38.2	49-4610F
4900695	BUFFALO CREEK	DELAWARE STREET	82.2	49-4611L B
4900488	LITTLE BUCK CREEK	MADISON AVE	69.8	49-4612F
4900501	BUFFALO CREEK	COUNTRY WOODS DR	80.3	49-4613L
4900690	BUFFALO CREEK	STOP 11 DRIVE	96.8	49-4615L
4900440	LITTLE BUCK CREEK	MCFARLAND RD	78.6	49-4701F
4900441	LITTLE BUCK CREEK	SOUTHPORT RD	72	49-4702F
4900442	LITTLE BUCK CREEK	SOUTHPORT RD	86.6	49-4703F
4900443	LITTLE BUCK CREEK	EMERSON AVE	92.1	49-4704F
4900444	LITTLE BUCK CREEK	ARLINGTON AVE	68.5	49-4705F

Table 1: Bridge Sufficiency Ratings**County Marion****County Number 49**

NBI #	Features Intersected	Facility Carried	Sufficiency Rating	County Bridge #
4900696	BUNKER CREEK	SOUTHPORT RD	96.3	49-4706F B
4900446	LITTLE BUCK CREEK	SHELBYVILLE RD	98.8	49-4708F
4900447	PLEASANT RUN	SHERMAN DR	61.7	49-4709F
4900606	LITTLE BUCK CREEK	KILLDEER DR	99	49-4711L
4900615	LITTLE BUCK CREEK	MOSS LN	91	49-4712L
4900448	FLAT BRANCH	KNAPP RD	49.4	49-4801L
4900449	LEATHERWOOD CREEK	COPELAND RD	90.9	49-4802L
4900450	WILDCAT RUN	KNAPP RD	78.9	49-4803L
4900657	WILDCAT RUN	HARTINGTON PL	100	49-4804L
4900658	FLAT BRANCH	FLAT BRANCH DR	96	49-4805L
4900675	FLAT BRANCH	FRANKLIN ROAD	99.4	49-4806F
4900451	WILDCAT RUN	ACTON ROAD	80.3	49-4901F
4900452	UNNAMED DITCH	ACTON ROAD	96.3	49-4902F
4900453	MAZE CREEK	ACTON ROAD	43.6	49-4903F
4900454	WILDCAT RUN	MCGREGOR ROAD	84.5	49-4904L
4900456	WILDCAT RUN	SWAILS STREET	91.3	49-4906L
4900457	BUCK CREEK	MCGREGOR ROAD	87.1	49-4907F
4900458	BUCK CREEK	MAZE ROAD	87.2	49-4908L
4900673	MAZE CREEK	BAKER ROAD	88.9	49-4909L B
4900607	WILDCAT RUN	MITTHOEFER ROAD	99.9	49-4910L
4900659	RAYBOURN DITCH	HICKORY ROAD	87.3	49-4911L
4900460	DRY BRANCH	CARROLL ROAD	66.7	49-5001F
4900504	NORTH FORK DRY BRANCH	ADML'S LANDING DR	97	49-5002L
4900616	NORTH FORK DRY BRANCH	PROMONTORY RD	90.2	49-5003L
4900660	NORTH FORK DRY BRANCH	86TH ST	94.5	49-5004F

535 Total Bridges in County

Table 1: Bridge Sufficiency Ratings

County		Marshall		
County Number		50		
NBI #	Features Intersected	Facility Carried	Sufficiency Rating	County Bridge #
5000007	JESSE MCKESSON DITCH	N ULE TRAIL	66	50-00001
5000008	JESSE MCKESSON DITCH	N THORN ROAD	97	50-00004
5000009	JESSE MCKESSON DITCH	TAMARACK ROAD	68.8	50-00005
5000010	JESSE MCKESSON DITCH	N SYCAMORE ROAD	93.5	50-00006
5000011	JESSE MCKESSON DITCH	N ROSE ROAD	97	50-00007
5000012	JESSE MCKESSON DITCH	N REDWOOD ROAD	98	50-00008
5000013	JESSE MCKESSON DITCH	N QUEEN ROAD	58	50-00009
5000014	PETER SARBER DITCH	N UNION ROAD	54.5	50-00011
5000015	SHERMAN EMMONS DITCH	N ROSE ROAD	85	50-00012
5000016	SHERMAN EMMONS DITCH	N ROSE ROAD	85	50-00013
5000017	SHERMAN EMMONS DITCH	WEST 2B ROAD	98	50-00014
5000018	PETER SARBER DITCH	N TAMARACK ROAD	74.9	50-00015
5000019	PETER SARBER DITCH	N SAGE ROAD	98	50-00016
5000020	SHERMAN EMMONS DITCH	N SYCAMORE ROAD	74.4	50-00017
5000021	PETER SARBER DITCH	N SYCAMORE ROAD	87.9	50-00018
5000022	PETER SARBER DITCH	WEST 3B ROAD	98	50-00019
5000025	PETER SARBER DITCH	WEST 4B ROAD	87.9	50-00022
5000026	PETER SARBER DITCH	N QUINCE ROAD	86.9	50-00023
5000028	ELMER SELTENRIGHT DITCH	WEST 5A ROAD	93.5	50-00029
5000029	ELMER SELTENRIGHT DITCH	WEST 6TH ROAD	99	50-00030
5000030	ELMER SELTENRIGHT DITCH	N MAPLE ROAD	99	50-00031
5000031	ELMER SELTENRIGHT DITCH	WEST 4A ROAD	87.9	50-00032
5000032	ELMER SELTENRIGHT DITCH	N LILAC ROAD	99	50-00033
5000034	WEST BUNCH DITCH	EAST 1ST ROAD	86.9	50-00035
5000035	EAST BUNCH DITCH	EAST 1ST ROAD	92.5	50-00036
5000036	WEST BUNCH DITCH	N IRONWOOD ROAD	98	50-00037
5000037	YELLOW RIVER	EAST 1ST ROAD	76.4	50-00038
5000038	YELLOW RIVER	N GUMWOOD ROAD	84	50-00039
5000039	YELLOW RIVER	EAST A ROAD	83	50-00040

Table 1: Bridge Sufficiency Ratings**County Marshall****County Number 50**

NBI #	Features Intersected	Facility Carried	Sufficiency Rating	County Bridge #
5000145	BOWSER DITCH	N FIR ROAD	81.7	50-00047
5000042	YELLOW RIVER	EAST 4TH ROAD	73.9	50-00048
5000043	YELLOW RIVER	EAST 5TH ROAD	97	50-00049
5000044	YELLOW RIVER	EAST 3RD ROAD	99.8	50-00050
5000045	EAST BUNCH DITCH	NORTH GRAPE ROAD	92.5	50-00051
5000046	EAST BUNCH DITCH	EAST 2B ROAD	36.1	50-00052
5000047	EAST BUNCH DITCH	PLYMOUTH-GOSHEN T	96.7	50-00053
5000048	SELLS DITCH	PLYMOUTH-GOSHEN T	94.4	50-00055
5000049	YELLOW RIVER	EAST 6TH ROAD	97	50-00056
5000050	YELLOW RIVER	N GRAPE ROAD	97	50-00057
5000051	DAUSMAN DITCH	N FIR ROAD	86.5	50-00060
5000052	DAUSMAN DITCH	N ELM ROAD	99	50-00061
5000053	CRAIG UNSICKER DITCH	N CEDAR ROAD	96	50-00062
5000054	HARRY COOL DITCH	WEST 12TH ROAD	99	50-00066
5000055	HARRY COOL DITCH	SOUTH UPAS ROAD	93.5	50-00067
5000056	HARRY COOL DITCH	SOUTH UNION ROAD	99	50-00069
5000057	ELMER SELTENRIGHT DITCH	PLYMOUTH-GOSHEN T	93.8	50-00071
5000058	YELLOW RIVER	KING ROAD	49.6	50-00073
5000059	YELLOW RIVER	N JARRAH ROAD	79.5	50-00074
5000060	CREWS DITCH	EAST 8TH ROAD	98	50-00078
5000061	YELLOW RIVER	NORTH HICKORY ROAI	40	50-00081
5000062	CREWS DITCH	EAST 8C ROAD	96	50-00082
5000122	ISAAC SELLS DITCH	HICKORY ROAD	98	50-00085
5000123	CREWS DITCH	SOUTH IRIS ROAD	92.5	50-00086
5000064	YELLOW RIVER	WEST 11TH ROAD	55.6	50-00087
5000065	YELLOW RIVER	WEST 12TH ROAD	73.9	50-00088
5000147	YELLOW RIVER	WEST 13TH ROAD	89.4	50-00089 B
5000069	YELLOW RIVER	EAST 7TH ROAD	93.5	50-00096
5000070	DAUSMAN DITCH	EAST 7TH ROAD	88	50-00097

Table 1: Bridge Sufficiency Ratings

County		Marshall		
County Number		50		
NBI #	Features Intersected	Facility Carried	Sufficiency Rating	County Bridge #
5000071	DAUSMAN DITCH	EAST 7B ROAD	97	50-00098
5000124	BROCK DITCH	FIR ROAD	80.8	50-00099
5000072	DAUSMAN DITCH	N BEECH ROAD	99	50-00107
5000073	DAUSMAN DITCH	EAST 7TH ROAD	67	50-00108
5000074	DAUSMAN DITCH	N CEDAR ROAD	85	50-00109
5000075	YELLOW RIVER	SOUTH UPAS ROAD	57.1	50-00120
5000076	YELLOW RIVER	SOUTH REDWOOD RO.	85	50-00122
5000077	YELLOW RIVER	SOUTH PEACH ROAD	90.1	50-00123
5000078	ZECHIEL ARM	WEST 18A ROAD	97	50-00126
5000079	ZECHIEL ARM	SOUTH UNDERWOOD I	93	50-00127
5000082	WILSON DITCH	WEST 20TH A ROAD	96	50-00130
5000083	YELLOW RIVER	SOUTH OLIVE TRAIL	88.9	50-00131
5000084	JAMES BALLINGER DITCH	SOUTH NUTMEG ROAC	89	50-00132
5000085	JAMES BALLINGER DITCH	SOUTH MUCKSHAW RI	85.9	50-00133
5000086	MYERS DITCH	SOUTH MAPLE ROAD	98	50-00134
5000138	WARNER DITCH	WEST 17B ROAD	98	50-00138
5000119	WARNER DITCH	WEST 18TH ROAD	98	50-00139
5000125	WARNER DITCH	19TH ROAD	98	50-00140
5000126	WARNER DITCH	18TH B ROAD	98	50-00141
5000088	WARNER DITCH	SOUTH LINDEN ROAD	92.5	50-00143
5000090	EDDY CREEK	WEST 20TH B ROAD	98	50-00145
5000095	OUTLET ARM DITCH	EAST 15TH ROAD	92.5	50-00153
5000096	OUTLET ARM DITCH	SOUTH HICKORY ROAI	98	50-00154
5000127	OUTLET ARM DITCH	GUMWOOD RD	98	50-00155
5000097	NOAH BERGER Ditch	EAST 15TH ROAD	93.5	50-00156
5000098	NOAH BERGER DITCH	EAST 15B ROAD	98	50-00157
5000128	NOAH BERGER DITCH	FILBERT ROAD	98	50-00158
5000099	NOAH BERGER DITCH	SOUTH FILBERT	75.2	50-00159
5000101	DEEP OUTLET MAIN	EAST 18 B RD	87	50-00171

Table 1: Bridge Sufficiency Ratings

County		Marshall		
County Number		50		
NBI #	Features Intersected	Facility Carried	Sufficiency Rating	County Bridge #
5000102	DEEP OUTLET MAIN	SOUTH ELM RD	82	50-00172
5000103	TIPPECANOE RIVER	18TH B RD	79.9	50-00173
5000104	YELLOW CREEK	SOUTH APPLE RD	64.7	50-00174
5000105	YELLOW CREEK	SOUTH BIRCH RD	84	50-00177
5000106	TIPPECANOE RIVER	EAST 20TH RD	85	50-00178
5000107	TIPPECANOE RIVER	EAST 18TH RD	90.9	50-00179
5000108	TIPPECANOE RIVER	EAST 18TH RD	95.5	50-00180
5000144	CSX RAILROAD	N OAK ROAD	89.9	50-00187
5000109	DAUSMAN DITCH	COUNTY LINE RD	91.5	50-00190
5000117	CSX RAILROAD	ROSE ROAD	97	50-00195
5000141	WETLAND	GLEN OVERMYER DR.	99.6	50-00221
5000142	YELLOW RIVER	GLENN OVERMYER DR	99.6	50-00222
5000143	OXBOW WETLANDS	GLENN OVERMYER DR	99.8	50-00223
5000146	YELLOW RIVER	PIERCE STREET	90.3	50-00225 B
5000002	YELLOW RIVER	SOUTH MICHIGAN ST.	77.7	50-00226
5000003	YELLOW RIVER	GARRO STREET	83.6	50-00227
5000004	YELLOW RIVER	EAST JEFFERSON ST.	98.5	50-00228
5000005	YELLOW RIVER	BAKER STREET	98.8	50-00229
5000006	ARMEY DITCH	CENTER STREET	63.8	50-00231
5000111	YELLOW RIVER	RANDOLPH STREET	71.6	50-00232
5000112	CHARLES PFIEFER DITCH	EAST 17TH RD	98	50-00301
5000113	DEEP OUTLET MAIN	EAST 17TH RD	79.5	50-00302
5000114	OUTLET ARM DITCH	SOUTH FILBERT RD	97	50-00303
5000115	DEEP OUTLET MAIN	SOUTH FIR ROAD	91.5	50-00304
5000063	CREWS DITCH	EAST 9B ROAD	94.4	50-00306
5000120	CHARLES PFIEFER DITCH	SOUTH HICKORY RD	92.5	50-00307
5000129	CHARLES PFIEFER DITCH	18TH RD	92.5	50-00308
010150	CSX RR	MICHIGAN RD	62	50-02540
5000149	ELMER SELTENRIGHT DITCH	MAPLE RD	100	50-09650

Table 1: Bridge Sufficiency Ratings

County **Marshall**

County Number **50**

NBI # Features Intersected Facility Carried Sufficiency Rating County Bridge #

116 Total Bridges in County

Table 1: Bridge Sufficiency Ratings**County** **Martin****County Number** **51**

NBI #	Features Intersected	Facility Carried	Sufficiency Rating	County Bridge #
5100002	Hoffman Run	Divine Rd	91	51-00002
5100062	Poss Creek	WITT LN	39.8	51-00003
5100003	Sulphur Creek	INDIAN SPRINGS Rd	28.8	51-00011
5100004	SULPHUR Creek	INDIAN SPRINGS Rd	32.1	51-00012
5100005	INDIAN Creek	MT OLIVE Rd	99.9	51-00021
5100067	SULPHUR Creek	Cale Rd	92	51-00022 B
5100007	BOGGS Creek	Wildman Rd	80.9	51-00030
5100008	SEED TICK Creek	Killion Mill Rd	100	51-00031
5100066	Seed Tick Creek	Love Cemetery Road	70.7	51-00032 B
5100010	BOGGS CREEK	KILLION MILL RD	91.4	51-00033
5100011	SEED TICK Creek	Crane Rd	44.7	51-00034
5100012	West BOGGS Creek	Cherry Rd	84.4	51-00035
5100013	West BOGGS Creek	Mount Calvary Rd	73.9	51-00036
5100014	West BOGGS Creek	Reinhart Rd	80	51-00037
5100019	BEAVER Creek	Deep Cut Lake Rd	64	51-00044
5100020	South Fork BEAVER Creek	Buckley Rd	79	51-00045
5100021	BEAVER Creek	DEEP CUT LAKE Rd	49.5	51-00046
5100022	BEAVER Creek	DEEP CUT LAKE Rd	44	51-00047
5100024	BEAVER Creek	DEEP CUT LAKE Rd	36.7	51-00049
5100025	BEAVER Creek	DEEP CUT LAKE Rd	37.7	51-00050
5100027	BEAVER Creek	Weisbach Rd	57.8	51-00055
5100029	BOGGS Creek	BRICKYARD Rd	28.8	51-00058
5100030	BOGGS Creek	HART Rd	16.9	51-00059
5100031	BEAVER Creek	SPOUT SPRINGS Rd	38.5	51-00062
5100032	LOST River	POWELL VALLEY Rd	96.9	51-00065
5100033	N BRANCH FRIENDS CREEK	MT PLEASANT RD	67.6	51-00066
5100034	FRIENDS Creek	FRIENDS CREEK RD	28.8	51-00067
5100035	East Fork WHITE River	Brooks Bridge Rd	38.9	51-00068
5100036	ELM CREEK	HINDOSTAN FALLS RD	65.7	51-00069

Table 1: Bridge Sufficiency Ratings

County **Martin**

County Number **51**

NBI #	Features Intersected	Facility Carried	Sufficiency Rating	County Bridge #
5100037	BEAVER Creek	Sherfic School Rd	77.9	51-00070
5100065	Lost River	Butler Bridge Road	93.9	51-00073
5100041	BLUE CREEK	WINDOM RD	96	51-00074
5100042	LOST RIVER	WINDOM RD	97	51-00075
5100043	GRASSY CREEK	WINDOM RD	97	51-00076
5100046	LOST River	ABEL HILL Rd	88	51-00079
5100064	SIMMONS CREEK	WINDOM RD	100	51-00080
5100047	BLUE CREEK	RIVER RD	70.5	51-00081
5100048	SIMMONS Creek	River Rd	51.7	51-00082
5100050	HOFFMAN Run	Rutherford Rd	91	51-00084
5100053	BARN Run	Barn Run Rd	91.1	51-00088
5100054	HAW Creek	Haw Creek Rd	79	51-00089
5100055	HAW Creek	Beard Rd	82	51-00090
5100070	S FK BEAVER CREEK	DEEP CUT LAKE RD	68	51-00092
5100056	East Branch of SLATE Cr	LUMPKIN Rd	75.9	51-00115
5100068	BEAVER CREEK	DEEP CUT CONNECTOF	93	51-00137 B

45 Total Bridges in County

Table 1: Bridge Sufficiency Ratings**County Miami****County Number 52**

NBI #	Features Intersected	Facility Carried	Sufficiency Rating	County Bridge #
5200002	ROBBINS TAYLOR Ditch	CR 25W	94	52-00004
5200003	WEESAU Creek	CR 200W	87	52-00005
5200004	WEESAU CREEK	CR 1000N	88.9	52-00006
5200005	WEESAU CREEK	CR 100W	37.9	52-00008
5200166	ROBBINS TAYLOR Ditch	CR 1500N	92	52-00009
5200006	SQUIRREL Creek	CR 500E	68	52-00010
5200007	SQUIRREL Creek	CR 600E	67	52-00011
5200008	BOLLEY Ditch	CR 600E	100	52-00012
5200009	BOLLEY Ditch	CR 700E	97	52-00013
5200010	BOLLEY Ditch	CR 700E	66.7	52-00014
5200011	SQUIRREL Creek	CR 700E	71.6	52-00015
5200012	Branch of SQUIRREL Creek	CR 700E	89.9	52-00016
5200152	Unnamed Creek	CR 700E	73.4	52-00017
5200013	BOLLEY Ditch	CR 1400N	90.8	52-00018
5200014	SQUIRREL Creek	CR 1400N	62	52-00019
5200015	SQUIRREL Creek	CR 1300N	86	52-00020
5200016	BOLLEY Ditch	CR 1300N	85	52-00021
5200018	WEESAU Creek	CR 900N	77.5	52-00024
5200019	WEESAU CREEK	CR 100W	87	52-00025
5200020	WEESAU Creek	CR 800N	91.5	52-00026
5200168	WEESAU CREEK	CR 750N	93.1	52-00027 B
5200022	EEL RIVER	CR 100E	22.1	52-00028
5200024	WEESAU Creek	EEL RIVER Rd	72	52-00030
5200169	STREAM 1 EEL RIVER	CR 150W	99	52-00033 B
5200026	Little WEESAU Creek	CR 800N	84.5	52-00034
5200027	WASHONIS Creek	CR 800N	39	52-00035
5200029	WASHONIS Creek	CHILI CEMETERY Rd	63	52-00038
5200030	FLOWERS Creek	CHILI MILL Rd	65	52-00040
5200031	EEL River	CR 400N	85.9	52-00041

Table 1: Bridge Sufficiency Ratings**County Miami****County Number 52**

NBI #	Features Intersected	Facility Carried	Sufficiency Rating	County Bridge #
5200032	Stream 2 EEL River	CR 550N	83	52-00042
5200033	Stream 3 EEL River	CR 300E	97	52-00045
5200034	EEL River	MERIDIAN Rd	91.9	52-00046
5200035	FLOWERS Creek	CR 700N	49.9	52-00047
5200036	PAW PAW Creek	CR 700E	96	52-00048
5200162	PAW PAW Creek	PAW PAW Pk	100	52-00049
5200037	PAW PAW Creek	CR 800N	86	52-00050
5200038	PAW PAW Creek	CR 800N	94	52-00051
5200040	EEL River	CR 700N	99	52-00053
5200041	EEL RIVER	CR 950N	28.2	52-00054
5200042	FLOWERS Creek	CR 850N	93	52-00055
5200161	FLOWERS Creek	WARSAW Trl	100	52-00056
5200044	FLOWERS Creek	WARSAW Trl	79.5	52-00057
5200045	FLOWERS Creek	CR 800N	93	52-00058
5200046	BACHELOR CREEK	CR 700E	96	52-00059
5200165	Tributary of EEL River	EEL RIVER Rd	99	52-00062
5200050	EEL RIVER	CR 440W	33.6	52-00063
5200051	PRAIRIE Ditch	Old STONE Rd	85	52-00064
5200052	RIFE Creek	RIVER Rd	87.5	52-00065
5200053	Trib of WABASH River	RIVER Rd	73.4	52-00066
5200055	Stream 2 WABASH River	West RIVERSIDE Dr	27.3	52-00071
5200056	Little PIPE Creek	ELLIS Rd	71.4	52-00072
5200057	Little PIPE Creek	RIVER Rd	14.5	52-00073
5200149	PRAIRIE Ditch	LOGANSPOUR Rd	96.7	52-00075
5200059	PRAIRIE Ditch	DIVISION Rd	75.9	52-00076
5200060	COUNTRY CLUB CREEK	COUNTRY CLUB RD	76	52-00077
5200153	COUNTRY CLUB CREEK	COUNTRY CLUB RD	100	52-00078
5200154	COUNTRY CLUB CREEK	COUNTRY CLUB RD	97	52-00079
5200155	COUNTRY CLUB CREEK	COUNTRY CLUB RD	100	52-00080

Table 1: Bridge Sufficiency Ratings**County Miami****County Number 52**

NBI #	Features Intersected	Facility Carried	Sufficiency Rating	County Bridge #
5200065	PRAIRIE Ditch	EEL RIVER CEM Rd	90	52-00083
5200066	HARTLEROAD DITCH	LOVERS LN RD	89	52-00085
5200067	Stream 3 WABASH River	PAW PAW Pk	65.4	52-00086
5200068	DANIEL Creek	DANIELS Rd	38	52-00088
5200070	DANIEL CREEK	CR 450E	32.1	52-00090
5200074	ASHER Branch	CR 700E	82	52-00094
5200075	BIG PIPE Creek	CR 500S	77.8	52-00095
5200076	BIG PIPE Creek	CR 400W	94.5	52-00096
5200163	ASHER Branch	RIVER Rd	47.4	52-00097
5200077	BIG PIPE Creek	CR 200W	95.9	52-00098
5200078	BIG PIPE Creek	CR 125W	91.9	52-00099
5200079	Little PIPE Creek	WALLICK Rd	55.6	52-00101
5200080	Little PIPE Creek	STRAWTOWN Pk	77.6	52-00102
5200081	BIG PIPE Creek	STRAWTOWN Pk	96.9	52-00103
5200082	Little PIPE Creek	CR 150E	51.5	52-00104
5200083	Little PIPE Creek	CR 50W	76	52-00105
5200084	Little PIPE Creek	CR 250E	46.7	52-00106
5200085	Little PIPE Creek	CR 500S	91.4	52-00108
5200086	Little PIPE Creek	CR 450E	92	52-00109
5200087	RUSSELL DITCH	CR 1100S	87.5	52-00110
5200088	MISSISSINEWA River	FRANCESSLOCUM Trl	96.9	52-00111
5200089	South Fork DEER Creek	CR 400W	57.1	52-00114
5200091	DEER Creek	CR 400W	62.5	52-00116
5200156	RUSSELL Ditch	CR 1200S	47.5	52-00117
5200093	DEER Creek	ELM St	88.3	52-00118
5200094	DEER Creek	CR 150W	86	52-00119
5200095	DEER Creek	STRAWTOWN Pk	97	52-00120
5200096	NIGER Creek	CR 850S	65	52-00121
5200097	BIG PIPE Creek	CR 300E	96	52-00122

Table 1: Bridge Sufficiency Ratings**County Miami****County Number 52**

NBI #	Features Intersected	Facility Carried	Sufficiency Rating	County Bridge #
5200098	DEER Creek	CR 300E	74.9	52-00123
5200099	DEER Creek	CR 25W	80.5	52-00124
5200100	NIGER Creek	CR 900S	97	52-00125
5200101	DEER Creek	CR 200E	79.5	52-00126
5200102	DEER Creek	CR 1100S	91.5	52-00127
5200167	COPPER Creek	CR 300E	88.9	52-00128
5200104	DEER Creek	CR 1200S	74.9	52-00130
5200105	HONEY Creek	CR 1200S	87	52-00131
5200107	DEER Creek	CR 400E	94.5	52-00133
5200108	DEER Creek	CR 1400S	88.6	52-00137
5200109	SUGAR Creek	CR 700E	100	52-00138
5200110	HONEY Creek	CR 700E	92	52-00139
5200111	BIG PIPE Creek	CR 700E	94.5	52-00140
5200112	BIG PIPE CREEK	CR 800E	93	52-00141
5200113	HONEY CREEK	CR 1050S	67	52-00142
5200114	Little PIPE Creek	CR 1100S	47.9	52-00143
5200139	BIG PIPE CREEK	CR 1050E	62	52-00144
5200115	BIG PIPE Creek	CR 950E	92	52-00146
5200116	Little PIPE Creek	CR 1400S	85.5	52-00147
5200117	BIG PIPE Creek	CR 1100E	92	52-00148
5200118	POTTER Ditch	CR 1100E	47.6	52-00149
5200119	BIG PIPE Creek	CR 1100S	94.5	52-00150
5200120	Little PIPE Creek	CR 1200S	69	52-00151
5200140	LITTLE PIPE CREEK	CR 1050E	99.9	52-00152
5200121	Little PIPE Creek	WATER ST	41.9	52-00153
5200122	WABASH RIVER	BUSINESS 31	40.1	52-00159
5200123	PRAIRIE DITCH	N BROADWAY	88.2	52-00162
5200124	Little PIPE Creek	BUSINESS 31	72.6	52-00163
5200125	EEL River	MEXICO Rd	85.5	52-00164

Table 1: Bridge Sufficiency Ratings**County Miami****County Number 52**

NBI #	Features Intersected	Facility Carried	Sufficiency Rating	County Bridge #
5200126	RIFE Creek	CR 300W	25.9	52-00165
5200157	BRANCH OF EEL RIVER	CR 100W	47.4	52-00167
5200158	LITTLE WEESAU CREEK	CR 100W	48.4	52-00168
5200129	RIFE Creek	CR 300S	80.5	52-00169
5200164	COUNTRY CLUB CREEK	COUNTRY CLUB RD	37	52-00171
5200148	Stream 3 EEL River	CR 550N	82.3	52-00200
5200150	POTTER DITCH	CR 1050E	91.4	52-00251
5200151	FLOWERS Creek	CR 935N	96	52-00252
5200136	WABASH RIVER	WAYNE ST	82.1	52-00501
5200138	SCHOOLMAN Ditch	PARK Dr	60.9	52-00503
5200143	COUNTRY CLUB CREEK	COUNTRY CLUB RD	88.5	52-01003

127 Total Bridges in County

Table 1: Bridge Sufficiency Ratings**County Monroe****County Number 53**

NBI #	Features Intersected	Facility Carried	Sufficiency Rating	County Bridge #
5300125	GRIFFY CREEK	BUSINESS 37 N	88.9	53-00002
5300001	BRANCH OF MUDDY FORK	OLD SR 37 N	97.8	53-00003
5300002	MUDDY FORK	OLD SR 37 N	94.4	53-00004
5300003	BEANBLOSSOM CREEK	OLD SR 37 N	93.7	53-00005
5300004	BRANCH OF BUCK CREEK	OLD SR 37 N	99.9	53-00006
5300005	MCCORMICKS CREEK	FLAT WOODS ROAD	99.9	53-00011
5300166	JACKS DEFEAT CREEK	STINESVILLE ROAD	99.8	53-00012 B
5300007	BEANBLOSSOM CREEK	MT. TABOR ROAD	61.7	53-00013
5300008	BEANBLOSSOM CREEK	MOON ROAD	100	53-00014
5300009	JUDAH BRANCH	OLD SR 37 S	78	53-00015
5300118	BEANBLOSSOM CREEK	WOODLAND ROAD	94.4	53-00016
5300010	BEANBLOSSOM CREEK	WOODALL ROAD	99	53-00017
5300012	BRANCH OF BEANBLOSSOM CR	WOODALL ROAD	93.9	53-00019
5300013	JACKS DEFEAT CREEK	TEXAS RIDGE ROAD	87.4	53-00020
5300014	BRANCH OF BEANBLOSSOM CR	BOTTOM ROAD	49.4	53-00021
5300017	BRANCH OF RICHLAND CREEK	HOWARD ROAD	82.9	53-00024
5300018	RICHLAND CREEK	VERNAL PIKE	66.1	53-00025
5300019	RICHLAND CREEK	VERNAL PIKE	85.9	53-00026
5300020	RICHLAND CREEK	VERNAL PIKE	95.9	53-00027
5300167	RICHLAND CREEK	VERNAL PIKE	97.3	53-00028 B
5300022	JACKS DEFEAT CREEK	WOODYARD ROAD	75.4	53-00029
5300023	JACKS DEFEAT CREEK	MAPLE GROVE RD W	85.4	53-00032
5300024	JACKS DEFEAT CREEK	MATTHEWS DRIVE	2	53-00033
5300026	INDIAN CREEK	BUSKIRK ROAD	82.4	53-00036
5300027	INDIAN CREEK	FRY ROAD	96	53-00037
5300028	BRANCH OF RICHLAND CREEK	HOWARD ROAD	94.4	53-00039
5300030	STOUT CREEK	MAPLE GROVE ROAD I	75.7	53-00041
5300031	BEANBLOSSOM CREEK	MAPLE GROVE RD W	98.7	53-00042
5300032	BEANBLOSSOM CREEK	MEL CURRY ROAD	64.4	53-00043

Table 1: Bridge Sufficiency Ratings**County Monroe****County Number 53**

NBI #	Features Intersected	Facility Carried	Sufficiency Rating	County Bridge #
5300033	MUDDY FORK	BOULTINGHOUSE ROA	77.5	53-00044
5300034	GRIFFY CREEK	BAYLES ROAD	83.3	53-00045
5300035	BEANBLOSSOM CREEK	KINSER PIKE	38	53-00046
5300036	GRIFFY RESERVOIR	HEADLEY STREET	70.5	53-00047
5300152	BRANCH OF STEPHENS CREEK	MT. GILEAD ROAD	97.3	53-00049 B
5300039	STEPHENS CREEK	MT. GILEAD ROAD	73.8	53-00050
5300040	BRUMMETTS CREEK	BRUMMETTS CREEK R	90.3	53-00051
5300037	CONRAD BRANCH	BRUMMETTS CREEK R	96.9	53-00052
5300041	ROBERTSON CREEK	LOW GAP ROAD	83.3	53-00055
5300042	BEANBLOSSOM CREEK	SHILO ROAD	94.4	53-00059
5300043	STEPHENS CREEK	GETTYS CREEK ROAD	98.9	53-00061
5300044	BRANCH OF RICHLAND CREEK	GARRISON CHAPEL RL	65.7	53-00062
5300045	LITTLE RICHLAND CREEK	GARDNER ROAD	76.9	53-00063
5300046	INDIAN CREEK	HARMONY ROAD	80.4	53-00064
5300047	BRANCH OF CLEAR CREEK	ROCKPORT ROAD	81.9	53-00065
5300048	INDIAN CREEK	WEST ISON ROAD	67.9	53-00067
5300049	INDIAN CREEK	KIRKSVILLE ROAD	86.9	53-00068
5300050	INDIAN CREEK	TOM PHILLIPS ROAD	95	53-00070
5300051	KELLER BRANCH	SPARKS ROAD	91	53-00071
5300052	CLEAR CREEK	COUNTRY CLUB RD	73.5	53-00073
5300053	CLEAR CREEK	GORDON PIKE	62.1	53-00074
5300054	JACKSON CREEK	RHORER ROAD	56.4	53-00075
5300055	JACKSON CREEK	SARE ROAD	75.3	53-00076
5300056	JACKSON CREEK	ROGERS STREET	88.2	53-00077
5300057	CLEAR CREEK	ROGERS STREET	79.1	53-00078
5300058	BRANCH OF CLEAR CREEK	THAT ROAD	94.4	53-00079
5300059	BRANCH OF CLEAR CREEK	VICTOR PIKE	91.2	53-00080
5300102	JACKSON CREEK	ROGERS STREET	80.4	53-00081
5300060	BRANCH OF CLEAR CREEK	VICTOR PIKE	89.1	53-00082

Table 1: Bridge Sufficiency Ratings**County Monroe****County Number 53**

NBI #	Features Intersected	Facility Carried	Sufficiency Rating	County Bridge #
5300061	CLEAR CREEK	DILLMAN ROAD	44.9	53-00083
5300062	JACKSON CREEK	CHURCH LANE	38.3	53-00084
5300063	BRANCH OF CLEAR CREEK	VICTOR PIKE	86.9	53-00086
5300064	INDIAN CREEK	BREEDEN ROAD	90.5	53-00087
5300065	BRANCH OF INDIAN CREEK	BREEDEN ROAD	89.3	53-00088
5300066	LITTLE INDIAN CREEK	SNOW ROAD	85.4	53-00089
5300067	BRANCH OF POPCORN CREEK	POPCORN ROAD	84.2	53-00090
5300068	POPCORN CREEK	POPCORN ROAD	86.2	53-00091
5300069	LITTLE INDIAN CREEK	ROCK EAST ROAD	89.9	53-00092
5300070	INDIAN CREEK	BURCH ROAD	69.7	53-00093
5300073	BRANCH CLEAR CREEK	ROCKPORT ROAD	99.9	53-00094
5300072	INDIAN CREEK	CR 165S	78	53-00095
5300074	CLEAR CREEK	KETCHAM ROAD	98.9	53-00097
5300075	CLEAR CREEK	FLUCKMILL ROAD	90.3	53-00098
5300076	BRANCH OF CLEAR CREEK	FLUCKMILL ROAD	75.5	53-00099
5300077	CLEAR CREEK	GORE ROAD	100	53-00100
5300078	CLEAR CREEK	DEPOT HILL ROAD	50.2	53-00101
5300110	STEPHENS CREEK	FRIENDSHIP ROAD	28.3	53-00114
5300079	LITTLE INDIAN CREEK	MORGAN COUNTY RO/	99	53-00120
5300080	CLEAR CREEK	THAT ROAD	75.7	53-00122
5300081	JACKSON CREEK	MOORES PIKE	98.6	53-00123
5300082	BRUMMETTS CREEK	BRUMMETTS CREEK R	98.8	53-00125
5300083	JACKS DEFEAT CREEK	HARBISON ROAD	38.1	53-00127
5300084	BRYANT CREEK	OLD SR 37 N	99.8	53-00130
5300117	CSX RAILROAD	VERNAL PIKE	90.1	53-00140
5300139	BRANCH OF JACKS DEFEAT CR.	BROOKBANK DRIVE	96	53-00151
5300140	BR OF JACKS DEFEAT CREEK	RIDGEWOOD DRIVE	80.8	53-00152
5300141	STOUT CREEK	ACUFF ROAD	82.3	53-00153
5300142	BRUMMETTS CREEK	MCCOY ROAD	72.6	53-00154

Table 1: Bridge Sufficiency Ratings**County Monroe****County Number 53**

NBI #	Features Intersected	Facility Carried	Sufficiency Rating	County Bridge #
5300143	EAST FORK JACKSON CREEK	ROGERS ROAD	77.4	53-00155
5300086	BRANCH OF BUCK CREEK	OLD SR 37 N	59.3	53-00173
5300087	BRANCH OF INDIAN CREEK	GRAVES ROAD	89.8	53-00178
5300088	BRANCH OF RICHLAND CREEK	HENDRICKS ROAD	71.8	53-00179
5300090	CLEAR CREEK	CHURCH LANE	70.2	53-00181
5300091	BR OF JACKS DEFEAT CREEK	OLD SR 46	36	53-00182
5300092	BRANCH OF RICHLAND CREEK	OARD ROAD	95.8	53-00183
5300093	JACKS DEFEAT CREEK	DUTCH CHURCH ROAD	36.6	53-00186
5300094	JACKS DEFEAT CREEK	RED HILL ROAD	81.4	53-00187
5300095	JACKS DEFEAT CREEK	MCNEELY STREET	91.2	53-00188
5300096	INDIAN CREEK	BOTTOM ROAD	84.8	53-00189
5300097	N FORK HONEY CREEK	LOW GAP ROAD	90.3	53-00190
5300098	HONEY CREEK	NORTH SHORE ROAD	95.6	53-00191
5300099	BRANCH OF BEANBLOSSOM CR	ANDERSON ROAD	77.6	53-00192
5300153	WOLF CREEK	NORTH SHORE ROAD	64.3	53-00193
5300100	CASCADE CREEK	KINSER PIKE	78.9	53-00194
5300108	BIG CREEK	WOLF MOUNTAIN ROAD	82.4	53-00195
5300154	MUDDY FORK	EARL YOUNG ROAD	77.4	53-00300
5300155	BRANCH OF BEANBLOSSOM CR	MILLER ROAD	85.9	53-00301
5300156	BRANCH OF INDIAN CREEK	BUSKIRK ROAD	95.9	53-00302
5300157	JACKS DEFEAT CREEK	LOESCH ROAD	73.8	53-00303
5300158	BRANCH OF CLEAR CREEK	ROCKPORT ROAD	79.3	53-00304
5300159	BRANCH OF CLEAR CREEK	ROCKPORT ROAD	77.9	53-00305
5300160	BRANCH OF INDIAN CREEK	HARMONY ROAD	81.4	53-00306
5300161	BRANCH OF INDIAN CREEK	EVANS ROAD	77.9	53-00307
5300163	BRANCH OF CLEAR CREEK	SOUTH ROCKPORT RD	77.8	53-00308
5300164	BRANCH OF CLEAR CREEK	OLD S.R. 37	82.5	53-00309
5300165	BRANCH OF CLEAR CREEK	TAPP ROAD	96.4	53-00310
5300172	GRIFFY CREEK	NORTH DUNN STREET	91.9	53-00311

Table 1: Bridge Sufficiency Ratings**County Monroe****County Number 53**

NBI #	Features Intersected	Facility Carried	Sufficiency Rating	County Bridge #
5300128	STEPHENS CREEK	KERR CREEK ROAD	97	53-00601
5300127	JACKSON CREEK	COVENANTER DRIVE	79.8	53-00602
5300144	MUDDY FORK	BOULTINGHOUSE ROA	80.8	53-00603
5300145	KERR CREEK	KERR CREEK ROAD	96	53-00604
5300136	CLEAR CREEK	OLD SR 37 S	99.8	53-00605
5300137	MONROE DAM ROAD/DITCH	OLD SR 37 S	97.7	53-00606
5300138	SMITHVILLE ROAD/DITCH	OLD SR 37 S	99	53-00607
5300126	JACKSON CREEK	BUSINESS 37 S	97	53-00608
5300146	SINKING CREEK	GIFFORD ROAD	77.5	53-00609
5300147	JACKSON CREEK	RHORER ROAD	98	53-00610
5300148	MOORE CREEK	MOORES CREEK ROAD	98.8	53-00611
5300149	GOODLEY BRANCH	MCGOWAN ROAD	83.8	53-00612
5300150	W BRANCH OF CLEAR CREEK	PATTERSON DRIVE	84.5	53-00613
5300101	LITTLE INDIAN CREEK	HACKERS CREEK ROAD	90.1	53-00620
5300119	JACKSON CREEK	COLLEGE MALL ROAD	94.5	53-00623
5300111	BRUMMETTS CREEK	BRUMMETTS CREEK R	94	53-00624
5300112	NORTH FORK OF SALT CREEK	KENT ROAD	91.9	53-00625
5300113	BRANCH OF N FORK SALT CR	FRIENDSHIP ROAD	86	53-00626
5300114	BUCK CREEK	ANDERSON ROAD	83.6	53-00627
5300116	BRUMMETTS CREEK	BABY CREEK ROAD	45.4	53-00629
5300115	BABY CREEK	BABY CREEK ROAD	64.1	53-00630
5300104	JORDAN RIVER	FIRST STREET	79.4	53-00902
5300105	JORDAN RIVER	SOUTH COLLEGE AVE.	95.4	53-00903
5300120	JORDAN RIVER	GRIMES LANE	76.4	53-00904
5300107	JORDAN RIVER	ALLEN STREET	34.9	53-00905
5300122	MOORE CREEK	STIPP ROAD	94.9	53-00907
5300123	INDIANA RAILROAD	ROGERS STREET	79.9	53-00908
5300124	BRANCH OF INDIAN CREEK	BURCH ROAD	65.5	53-00909
5300109	GRIFFY CREEK	OLD SR 37 N	95.5	53-00911

Table 1: Bridge Sufficiency Ratings

County Monroe

County Number 53

NBI #	Features Intersected	Facility Carried	Sufficiency Rating	County Bridge #
5300129	BUTCHER BRANCH	STIPP ROAD	95.9	53-00912
5300130	BEANBLOSSOM CREEK	BUSINESS 37 N	47.2	53-00913
5300131	BRANCH OF CLEAR CREEK	VICTOR PIKE	87.3	53-00914
5300168	INDIAN CREEK	MT. PLEASANT ROAD	97.4	53-00915 B
5300169	INDIAN CREEK	MT. PLEASANT ROAD	97.4	53-00916 B
5300135	BRANCH OF CLEAR CREEK	HARRODSBURG ROAD	74.6	53-00919
5300151	STOUT CREEK	OLD SR 46	90.9	53-00920
5300162	HUNTERS CREEK	HUNTERS CREEK ROA	100	53-00921

153 Total Bridges in County

Table 1: Bridge Sufficiency Ratings**County** **Montgomery****County Number** **54**

NBI #	Features Intersected	Facility Carried	Sufficiency Rating	County Bridge #
5400001	NORTH FORK OF COAL CREEK	CR 700W	82	54-00001
5400002	NORTH FORK OF COAL CREEK	CR 950W	100	54-00002
5400003	JOSEPH LUDLOW DITCH	CR 970N	95	54-00005
5400004	NORTH FORK OF COAL CREEK	CR 400W	96.9	54-00007
5400005	NORTH FORK OF COAL CREEK	CR 500W	91.5	54-00008
5400006	NORTH FORK OF COAL CREEK	CR 575W	89.5	54-00009
5400007	BOWER CREEK	CR 1000N	79.9	54-00011
5400008	LYE CREEK	CR 565E	97	54-00012
5400192	BOWER CREEK	CR 700E	85.8	54-00013
5400009	LITTLE POTATO CREEK	CR 700E	81.1	54-00014
5400010	LYE CREEK	CR 650N	97	54-00016
5400011	LYE CREEK	CR 800N	100	54-00017
5400012	ARMENTROUT DREDGE DITCH	CR 450E	92.1	54-00019
5400013	WEST FORK OF BLACK CREEK	CR 400N	95.9	54-00020
5400014	NORTH FORK OF BLACK CREEK	CR 400N	95.9	54-00021
5400015	SUGAR CREEK	CR 275E	97.9	54-00022
5400016	BRANCH OF SUGAR CREEK	CR 590E	89	54-00023
5400017	HONEY CREEK	CR 700E	91.2	54-00024
5400018	SUGAR CREEK	CR 700E	90.9	54-00025
5400019	LITTLE POTATO CREEK	CR 800E	94.5	54-00026
5400020	LITTLE POTATO CREEK	CR 900N	94.5	54-00027
5400022	WITHE CREEK	CR 700N	98	54-00029
5400202	BRANCH OF SUGAR CREEK	CR 875E	99	54-00032
5400026	WITHE CREEK	CR 1000E	87.6	54-00033
5400027	LITTLE POTATO CREEK	CR 1000E	91.5	54-00034
5400028	LITTLE POTATO CREEK	CR 1050N	88.8	54-00035
5400029	BRANCH OF SUGAR CREEK	CR 150N	91.5	54-00036
5400030	LITTLE SUGAR CREEK	CR 1075E	86.5	54-00037
5400031	SUGAR CREEK	E COUNTY LINE RD	94.5	54-00038

Table 1: Bridge Sufficiency Ratings**County** **Montgomery****County Number** **54**

NBI #	Features Intersected	Facility Carried	Sufficiency Rating	County Bridge #
5400032	SUGAR CREEK	CR 950E	99	54-00039
5400033	HAZEL CREEK	CR 450N	99	54-00042
5400034	BRANCH OF LITTLE SUGAR CREEK	CR 425E	83.9	54-00043
5400036	SUGAR CREEK	CR 425E	99	54-00045
5400037	BRANCH OF SUGAR CREEK	CR 500N	73.3	54-00046
5400038	SUGAR CREEK	CR 500N	84.5	54-00047
5400040	LYE CREEK	CR 600N	100	54-00050
5400041	HAZEL CREEK	CR 550N	96	54-00052
5400200	BRANCH OF BLACK CREEK	CR 500N	96	54-00053
5400042	BRANCH OF WALNUT CREEK	CR 100S	100	54-00055
5400044	SUGAR CREEK	CR 175E	94.4	54-00058
5400045	LYE CREEK	CR 500N	99.9	54-00059
5400046	BRANCH OF BLACK CREEK	CR 500N	96	54-00060
5400047	WALNUT CREEK	TRACTION RD	89	54-00061
5400048	LITTLE SUGAR CREEK	CR 550E	92	54-00062
5400049	LITTLE SUGAR CREEK	CR 600E	86.9	54-00063
5400052	WALNUT CREEK	CR 300S	91.5	54-00066
5400053	WALNUT CREEK	CR 300S	94.5	54-00067
5400055	WALNUT CREEK	CR 200S	97	54-00069
5400056	WALNUT CREEK	CR 200S	96	54-00070
5400057	WALNUT CREEK	CR 450E	96	54-00071
5400058	BRANCH OF WALNUT CREEK	CR 450E	71	54-00072
5400059	WALNUT CREEK	NUCOR RD	80.4	54-00075
5400060	BLACK CREEK	CR 400N	85.8	54-00076
5400062	BRANCH OF BLACK CREEK	CR 100W	95.9	54-00078
5400063	BLACK CREEK	CR 100W	78.5	54-00079
5400064	BLACK CREEK	CR 300N	97	54-00080
5400065	BRANCH OF BLACK CREEK	CR 300N	96	54-00081
5400068	BRANCH OF SUGAR CREEK	CR 400W	97.9	54-00084

Table 1: Bridge Sufficiency Ratings**County** **Montgomery****County Number** **54**

NBI #	Features Intersected	Facility Carried	Sufficiency Rating	County Bridge #
5400069	BRANCH OF SUGAR CREEK	CR 400W	98.9	54-00085
5400070	MILL CREEK	DIVISION RD	84	54-00086
5400071	DRY BRANCH CREEK	WABASH AVE, ITR	99.5	54-00087
5400072	SUGAR CREEK	CR 225W	100	54-00088
5400074	BRANCH OF SUGAR CREEK	CR 225W	100	54-00090
5400075	BLACK CREEK	CR 175W	98	54-00091
5400193	BLACK CREEK	OLD SR 55	94	54-00093
5400076	DRY BRANCH CREEK	JENNISON ST	84.6	54-00094
5400077	BLACK CREEK	CR 80N	98	54-00095
5400194	BRANCH OF SUGAR CREEK	BLACK CR VALLEY RD	99	54-00097
5400079	MILL CREEK	CR 100N	90.5	54-00098
5400080	BRANCH SUGAR CREEK	CR 600W	99.9	54-00099
5400081	EAST FORK OF COAL CREEK	CR 625W	73.8	54-00100
5400082	CLARKSON DITCH	CR 450N	83	54-00101
5400083	BRANCH OF COAL CREEK	CR 450N	89	54-00102
5400084	CLARKSON DITCH	CR 500N	96	54-00103
5400087	BRANCH OF COAL CREEK	CR 200N	99	54-00107
5400088	BRANCH OF COAL CREEK	CR 950W	100	54-00108
5400090	MILL CREEK	CR 500W	91.5	54-00112
5400091	BRANCH OF SUGAR CREEK	CR 525W	99	54-00113
5400092	SUGAR CREEK/UNNAMED RD	CR 500S	81.6	54-00114
5400093	RATTLESNAKE CREEK	CR 600S	72.7	54-00118
5400095	OFFIELD CREEK	CR 325W	93.5	54-00121
5400096	OFFIELD CREEK	CR 450W	96	54-00122
5400097	RATTLESNAKE CREEK	CR 500S	94.5	54-00124
5400098	RATTLESNAKE CREEK	CR 100W	91.5	54-00125
5400099	RATTLESNAKE CREEK	CR 275W	55.7	54-00126
5400100	OFFIELD CREEK	CR 400S	91.5	54-00127
5400101	MCFARLAND DITCH	CR 900W	97	54-00129

Table 1: Bridge Sufficiency Ratings**County** **Montgomery****County Number** **54**

NBI #	Features Intersected	Facility Carried	Sufficiency Rating	County Bridge #
5400102	SUGAR MILL CREEK	CR 150S	100	54-00130
5400104	OFFIELD CREEK	CR 100E	99	54-00134
5400105	OFFIELD CREEK	CR 200E	86.6	54-00136
5400106	OFFIELD CREEK	CR 200W	94.5	54-00139
5400201	STONEBRAKER BRANCH	CR 600W	87.8	54-00140
5400107	BRANCH OF SUGAR CREEK	CR 250S	94.5	54-00141
5400108	BRANCH OF SUGAR CREEK	CR 250S	57	54-00142
5400109	BRANCH OF SUGAR CREEK	CR 250S	82	54-00144
5400112	RATTLESNAKE CREEK	CR 600S	91.4	54-00154
5400113	RATTLESNAKE CREEK	CR 600S	94.4	54-00155
5400114	WALNUT CREEK	CR 1025E	100	54-00157
5400115	WALNUT CREEK	CR 1075E	94.5	54-00158
5400116	LITTLE CREEK	CR 975E	97	54-00159
5400117	LITTLE SUGAR CREEK	CR 975E	97	54-00160
5400118	LITTLE SUGAR CREEK	CR 775E	91.5	54-00161
5400119	WALNUT CREEK	CR 775E	97	54-00162
5400121	BRANCH OF WALNUT CREEK	CR 550E	100	54-00165
5400122	BRANCH OF WALNUT CREEK	CR 550E	98	54-00166
5400124	CORNSTALK CREEK	CR 750S	100	54-00168
5400125	LITTLE RACCOON CREEK	CR 900S	95	54-00169
5400126	BRANCH OF HAW CREEK	CR 1100S	99	54-00170
5400127	HAW CREEK	CR 1100S	86.2	54-00171
5400128	HAW CREEK	CR 1100S	86.5	54-00172
5400129	HAW CREEK	CR 1100S	95	54-00173
5400130	HAW CREEK	CR 550E	83.4	54-00174
5400131	BIG RACCOON CREEK	CR 550E	79.4	54-00175
5400273	LITTLE RACCOON CREEK	CR 900S	97	54-00176
5400195	CORNSTALK CREEK	CR 700E	90.8	54-00177
5400203	BIG RACCOON CREEK	CR 750S	100	54-00180

Table 1: Bridge Sufficiency Ratings**County** **Montgomery****County Number** **54**

NBI #	Features Intersected	Facility Carried	Sufficiency Rating	County Bridge #
5400133	BRANCH OF RACCOON CREEK	CR 750E	87	54-00182
5400134	WALNUT CREEK	CR 50S	95.5	54-00184
5400136	BIG RACCOON CREEK	CR 1050E	91.5	54-00186
5400138	HAW CREEK	CR 875E	97	54-00188
5400140	BIG RACCOON CREEK	CR 775E	96	54-00190
5400142	BIG RACCOON CREEK	CR 900E	100	54-00192
5400143	BIG RACCOON CREEK	CR 1000E	72.9	54-00193
5400144	CORNSTALK CREEK	CR 500E	98.7	54-00194
5400145	CORNSTALK CREEK	CR 350E	91.4	54-00195
5400146	BIG RACCOON CREEK	CR 1000S	93.5	54-00196
5400199	BIG RACCOON CREEK	CR 1200S	98	54-00197
5400147	LICK CREEK	CR 1200S	97	54-00198
5400148	HAW CREEK	CR 1100S	98	54-00199
5400149	HAW CREEK	CR 1100S	99	54-00200
5400150	HAW CREEK	CR 375E	100	54-00201
5400151	BRANCH OF INDIAN CREEK	CR 650W	97	54-00202
5400152	INDIAN CREEK	INDIAN CREEK RD	92.5	54-00203
5400153	LITTLE RACCOON CREEK	CR 950S	81.7	54-00205
5400204	LITTLE RACCOON CREEK	CR 950S	85	54-00206
5400154	LITTLE RACCOON CREEK	CR 950S	81.3	54-00207
5400155	BRANCH CORNSTALK CREEK	CR 1150S	83.1	54-00209
5400156	CORNSTALK CREEK	CR 1150S	91.5	54-00210
5400157	CORNSTALK CREEK	CR 1050S	99	54-00211
5400158	INDIAN CREEK	CR 475W	99	54-00212
5400159	INDIAN CREEK	CR 225W	91.5	54-00213
5400160	INDIAN CREEK	CR 125W	96	54-00214
5400161	INDIAN CREEK	CR 900S	97	54-00215
5400163	SPENCER BRANCH CREEK	CR 950S	90.5	54-00218
5400274	OFFIELD CREEK	LADOGA RD	99.8	54-00227

Table 1: Bridge Sufficiency Ratings

County **Montgomery**

County Number **54**

NBI #	Features Intersected	Facility Carried	Sufficiency Rating	County Bridge #
5400235	BRANCH OF LYE CREEK	CR 650N	96	54-00235
5400275	HONEY CREEK	MAIN ST	80	54-00237 B
5400168	HAZEL CREEK	CR 1000E	100	54-00239
5400169	ARMENTROUT DREDGE DITCH	CR 900N	94	54-00240

172 Total Bridges in County

Table 1: Bridge Sufficiency Ratings**County Morgan****County Number 55**

NBI #	Features Intersected	Facility Carried	Sufficiency Rating	County Bridge #
5500001	POCKET HOLLOW CREEK	POCKET HOLLOW RD	96	55-00001
5500002	FALL CREEK	TURKEY NECK RD	91.4	55-00002
5500178	POCKET HOLLOW CREEK	BURNETT RD	75.8	55-00003 B
5500004	WHITE RIVER OVERFLOW	PARAGON RD	98.9	55-00004
5500006	WHITE RIVER	PARAGON RD	98.9	55-00006
5500168	BRYANTS CREEK	BEAR HOLLOW RD	98.9	55-00007 B
5500008	BRYANTS CREEK	SALEM RD	94.3	55-00008
5500009	BRYANTS CREEK	BRYANTS CREEK RD	99	55-00009
5500010	BRYANTS CREEK	BRYANTS CREEK RD	99	55-00010
5500169	LITTLE INDIAN CREEK	GODSEY RD	99	55-00011 B
5500012	BURKHART CREEK	DUCKWORTH RD	88.5	55-00012
5500013	BRANCH OF BURKHART CREEK	GROUNDSD RD	97	55-00013
5500015	INDIAN CREEK	LICK CREEK RD	84	55-00020
5500016	PIKE CREEK	LICK CREEK RD	87.2	55-00021
5500017	LONG RUN	OLD MORGANTOWN R	80.5	55-00022
5500018	STOTTS CREEK	E COUNTY LINE RD	91.4	55-00023
5500019	BRANCH OF INDIAN CREEK	HICKEY RD	39.7	55-00024
5500020	SAND CREEK	MAHALASVILLE RD	12.7	55-00026
5500022	INDIAN CREEK	MAHALASVILLE RD	94.9	55-00028
5500023	INDIAN TRACE CREEK	MAHALASVILLE RD	25.6	55-00029
5500170	PIKE CREEK	MAHALASVILLE RD	97.2	55-00030 B
5500167	INDIAN CREEK	WHETSTINE RD	99.8	55-00031 B
5500026	OLIVER CREEK	SEDWICK RD	99.9	55-00032
5500027	OLIVER CREEK	OLD RAILROAD RD	87.8	55-00033
5500028	BRANCH OF INDIAN CREEK	BEARWALLOW RD	91.3	55-00034
5500029	WEST FORK OF CLEAR CREEK	OLD MORGANTOWN R	49.2	55-00035
5500030	CAMP CREEK	VOYLES RD	41.2	55-00036
5500031	SAND CREEK	VOYLES RD	77.5	55-00037
5500032	BRANCH OF INDIAN CREEK	DOWNEY RD	96	55-00038

Table 1: Bridge Sufficiency Ratings**County Morgan****County Number 55**

NBI #	Features Intersected	Facility Carried	Sufficiency Rating	County Bridge #
5500033	INDIAN CREEK	LOW GAP RD	91.3	55-00039
5500034	JORDAN CREEK	LIBERTY CHURCH RD	50.7	55-00041
5500035	INDIAN CREEK	BURTON LN	92.4	55-00042
5500036	JORDAN CREEK	LIBERTY LOOP RD	96	55-00043
5500037	STOTTS CREEK	PEAVINE RD	22.3	55-00044
5500039	SOUTH PRONG STOTTS CREEK	NAST CHAPEL RD	94.2	55-00046
5500040	CLEAR CREEK	CENTENNIAL RD	98.9	55-00047
5500041	SOUTH PRONG STOTTS CREEK	MAPLE GROVE RD	97	55-00048
5500042	NORTH PRONG STOTTS CREEK	ABRAHAM RD	49.5	55-00049
5500043	LAZY RUN	BRIAN CEMETERY RD	88.9	55-00050
5500044	NORTH PRONG STOTTS CREEK	DILLMAN RD	97	55-00051
5500045	STOTTS CREEK	EGBERT RD	53	55-00052
5500046	NORTH PRONG STOTTS CREEK	FIRE STATION RD	80.3	55-00053
5500047	WHITE RIVER	HENDERSON FORD RC	84	55-00054
5500048	GRASSY FORK	MAPLE TURN RD	97.2	55-00055
5500049	WEST FORK OF CLEAR CREEK	TEETERS RD	52	55-00056
5500050	WHITE RIVER	BLUE BLUFF RD	76.7	55-00057
5500051	WHITE LICK CREEK	CENTERTON RD	91.8	55-00058
5500052	SYCAMORE CREEK	ROBB HILL RD	46.4	55-00060
5500053	GOOSE CREEK	GOOSE CREEK RD	100	55-00061
5500054	GOOSE CREEK	GOOSE CREEK RD	80.1	55-00062
5500055	GOOSE CREEK	BAIN RD	84.2	55-00063
5500056	BRANCH OF LAMBS CREEK	CALDWELL RD	85.7	55-00064
5500057	LAMBS CREEK	BAIN RD	94.3	55-00065
5500058	BRANCH OF LAMBS CREEK	BIG HURRCINE RD	16.2	55-00066
5500059	BRANCH OF LAMBS CREEK	BIG HURRCINE ROAD	25.7	55-00067
5500060	GOOSE CREEK	BALLINGER RD	24.2	55-00068
5500155	BRANCH OF LAMBS CREEK	MOSIER RD	85.9	55-00069
5500061	BURKHART CREEK	WARTHEN RD	83	55-00072

Table 1: Bridge Sufficiency Ratings**County Morgan****County Number 55**

NBI #	Features Intersected	Facility Carried	Sufficiency Rating	County Bridge #
5500062	BRANCH OF BURKHART CREEK	WARTHEN RD	98	55-00073
5500156	RHODES CREEK	RHODES RD	98	55-00074
5500063	RHODES CREEK	BOWMAN RD	27.3	55-00075
5500064	RHODES CREEK	DEA COLWELL RD	96	55-00076
5500065	RHODES CREEK	AWBREY RD	97	55-00078
5500066	RHODES CREEK	WILSON RD	80.8	55-00079
5500068	BRANCH OF BUSH CREEK	LEWISVILLE RD	76.9	55-00081
5500071	FORK OF MONICAL CREEK	BUNKERHILL RD	77.8	55-00086
5500072	SYCAMORE CREEK	GORDON RD	81	55-00087
5500073	BRANCH OF SYCAMORE CREEK	BUNKERHILL RD	76.3	55-00088
5500074	BRANCH OF SYCAMORE CREEK	BUNKERHILL RD	84.4	55-00089
5500075	LAMBS CREEK	MCCLURE RD	93	55-00090
5500076	LAMBS CREEK	KIVETT RD	78	55-00091
5500157	SNAKE CREEK	MCCLURE RD	97	55-00092
5500077	BRANCH OF LAKE DITCH	HALL RD	82.5	55-00094
5500078	BRANCH OF LAKE DITCH	HAZELWOOD RD	23.7	55-00095
5500079	BRANCH OF LAKE DITCH	DITCH RD	77.4	55-00096
5500080	LAKE DITCH	FERGUSON RD	36.2	55-00097
5500082	LAKE DITCH	HERBEMONT RD	97	55-00099
5500172	BRANCH OF LAKE DITCH	COOK RD	96	55-00100 B
5500084	LAMBS CREEK	BRIARHOPPER RD	35.7	55-00103
5500085	SNAKE CREEK	GORE RD	59.5	55-00104
5500088	LAKE DITCH	MEASEL RD	22.6	55-00107
5500089	GASH BRANCH	MCCLURE RD	71	55-00108
5500090	BRANCH OF LAKE DITCH	MCCLURE RD	86	55-00109
5500091	LAKE DITCH	MCCLURE RD	100	55-00110
5500094	MUD CREEK	WELLMAN RD	96	55-00112
5500095	MUD CREEK	ANGLIN RD	80	55-00113
5500096	MUD CREEK	LITTLE POINT RD	77.3	55-00114

Table 1: Bridge Sufficiency Ratings**County Morgan****County Number 55**

NBI #	Features Intersected	Facility Carried	Sufficiency Rating	County Bridge #
5500097	LAKE DITCH	EVANS RD	81.4	55-00116
5500098	BRANCH OF LAKE DITCH	TWIN OAKS RD	47.3	55-00117
5500099	MILL CREEK	HORSEBARN RD	95.9	55-00118
5500100	MILL CREEK	COONEY MILHON RD	95.9	55-00119
5500101	CROOKED CREEK	BIG BEND RD	50.8	55-00120
5500102	BANTA CREEK	BANTA RD	98.7	55-00121
5500103	CROOKED CREEK	BANTA RD	83.1	55-00122
5500104	CROOKED CREEK	WAVERLY RD	79.5	55-00123
5500106	BRANCH OF WHITE LICK CRK	ROOKER RD	84.7	55-00125
5500108	CREEK TO WHITE RIVER	GRAY RD	91.5	55-00127
5500109	CREEK TO WHITE RIVER	RINKER RD	94.5	55-00128
5500110	CREEK TO WHITE RIVER	RINKER RD	86.7	55-00129
5500111	BRANCH OF WHITE LICK CREEK	NEITZEL RD	100	55-00131
5500161	BRANCH OF SINKING CREEK	MANN RD	77	55-00132
5500162	SINKING CREEK	MANN RD	77	55-00133
5500114	GOOSE CREEK	MANN RD	79.7	55-00135
5500151	EAST FORK OF WHITE LICK	BRIDGE ST	82	55-00137
5500171	WHITE LICK CREEK	GREENCASTLE RD	99.1	55-00139 B
5500165	MCCRACKEN CREEK	CR 150W	85.8	55-00140
5500117	MCCRACKEN CREEK	GREENCASTLE RD	91.2	55-00141
5500118	MCCRACKEN CREEK	HAMMER RD	94.4	55-00142
5500119	MCCRACKEN CREEK	HAMMER RD	99	55-00143
5500120	MCCRACKEN CREEK	WHITE LICK RD	23.1	55-00144
5500121	LAMBS CREEK	OLD SR 67	56.8	55-00146
5500122	BURKHART CREEK	OLD SR 67	93.4	55-00147
5500123	FALL CREEK	OLD SR 67	77	55-00148
5500124	CREEK TO WHITE RIVER	LINGLE RD	82.1	55-00150
5500126	CLEAR CREEK	OLD SR 37	92.4	55-00162
5500153	BLUFF CREEK	OLD SR 37	56	55-00166

Table 1: Bridge Sufficiency Ratings**County Morgan****County Number 55**

NBI #	Features Intersected	Facility Carried	Sufficiency Rating	County Bridge #
5500128	MACKENZIE RUN	OLD SR 37	42.5	55-00167
5500129	MONICAL BRANCH	COUNTRY CLUB RD	88	55-00173
5500158	MONICAL BRANCH	OLD SR 67	95.6	55-00174
5500130	BRANCH OF WHITE LICK RIV	OLD SR 67	98.1	55-00187
5500131	HODGES DITCH	OLD SR 67	71.9	55-00188
5500132	CREEK TO WHITE RIVER	PARAGON RD	97.9	55-00189
5500133	BRANCH OF SOUTH PRONG CREEK SMITH RD		88	55-00190
5500154	SINKING CREEK	OLD SR 144	39.9	55-00220
5500159	SARTOR DITCH	YORK ST	100	55-00221
5500160	SARTOR DITCH	GRAY ST	100	55-00222
5500141	JORDAN CREEK	JORDAN RD	68.6	55-00223
5500143	CLEAR CREEK	PLUMMER RD	97	55-00226
5500145	BRANCH OF LAMBS CREEK	UPPER PATTON RD	86.9	55-00232
5500146	BUCK CREEK	SICHTING RD	97	55-00233
5500147	WHITE LICK CREEK	MILL ST	80.5	55-00243
5500148	BRANCH OF BURKHART CREEK	GROUNDS RD	90	55-00244
5500149	BURKHART CREEK	BIG HURRICANE RD	98.9	55-00245
5500150	JORDAN CREEK	HINSON RD	61.9	55-00246
5500152	LAMBS CREEK	BEREAN RD	84.7	55-00247
5500163	BRANCH OF SILON CREEK	FERGUSON RD	86	55-00248
5500164	TRIB TO WHITE LICK CREEK	HENDERSON FORD RC	87.8	55-00249
5500166	BRANCH OF EAST FORK	MOORE RD	100	55-00250
5500173	PROSPECT BRANCH	NORTH COX ROAD	87.9	55-00251
5500174	BRANCH OF MUD CREEK	APPALOOSA ROAD	92.4	55-00252

140 Total Bridges in County

Table 1: Bridge Sufficiency Ratings**County Newton****County Number 56**

NBI #	Features Intersected	Facility Carried	Sufficiency Rating	County Bridge #
5600002	CARLSON DITCH	CR 375S	92.1	56-00002
5600003	BEAVER CREEK	CR 275S	88.7	56-00004
5600004	SALISBURY DITCH	CR 50S	89.9	56-00005
5600006	BEAVER CREEK	CR 700W	93	56-00008
5600007	BEAVER CREEK	CR 600W	61.4	56-00009
5600008	BEAVER CREEK	CR 500W	93	56-00010
5600009	BEAVER CREEK	CR 200S	95	56-00012
5600010	BEAVER CREEK	DIVISION ROAD	80.9	56-00015
5600011	CURTIS CREEK	CR 100S	73.4	56-00018
5600012	CURTIS CREEK	EAST DIVISION ROAD	92.5	56-00019
5600013	CURTIS Creek	CR 525E	53.7	56-00020
5600015	NARROWS DITCH	CR 100E	84.4	56-00023
5600018	LAWLER DITCH	CR 400N	85.1	56-00030
5600019	BEAVER LAKE DITCH	CR 400N	79.5	56-00040
5600022	MUD LAKE DITCH	CR 100E	78.1	56-00044
5600026	BEAVER LAKE DITCH	CR 950N	89	56-00053
5600028	BEAVER LAKE DITCH	CR 800N	69.7	56-00056
5600029	BEAVER LAKE DITCH	CR 700N	62.9	56-00057
5600031	KNIGHT DITCH	CR 950N	88.4	56-00063
5600032	KNIGHT DITCH	N MERIDIAN	68.4	56-00064
5600033	MOFFITT DITCH	CR 200E	90	56-00066
5600034	KNIGHT DITCH	CR 200E	90	56-00067
5600035	KNIGHT DITCH	CR 100E	86.1	56-00068
5600136	DEFRIES DITCH	CR 1300N	83.6	56-00069
5600036	DEHAAN DITCH	CR 600E	96.7	56-00072
5600038	SHELDON DITCH NO 1	CR 700W	94.5	56-00077
5600039	MONTGOMERY Ditch	CR 350W	97	56-00078
5600040	IROQUOIS River	PUNKIN VINE Rd	94.4	56-00079
5600041	MONTGOMERY Ditch	CR 1275S	55.7	56-00081

Table 1: Bridge Sufficiency Ratings**County** **Newton****County Number** **56**

NBI #	Features Intersected	Facility Carried	Sufficiency Rating	County Bridge #
5600042	BONHAM Ditch	CR 1400S	90	56-00083
5600043	SHELDON DITCH NO 1	CR 600W	94.5	56-00084
5600044	MORRISON DITCH NO 2	CR 1400S	79.7	56-00085
5600045	MONTGOMERY DITCH	CR 450W	46.2	56-00086
5600137	KENT Ditch	BAILIE St	85.9	56-00087
5600046	KENT Ditch	CR 250W	96.9	56-00088
5600047	MONTGOMERY Ditch	CR 150W	92	56-00091
5600048	MONTGOMERY Ditch	CR 1400S	91.5	56-00092
5600049	MONTGOMERY Ditch	CR 50W	99	56-00093
5600050	HUNTER Ditch	CR 1550S	72.4	56-00098
5600112	DITCH NEXT TO CONRAIL RR	WEST ALLEN ST	93	56-000K1
5600113	KENT DITCH	EAST ALLEN ST	46.4	56-000K2
5600114	KENT DITCH	KENT ST (OLD US41)	30.2	56-000K3
5600115	KENT Ditch	LINCOLN St	60.6	56-000K4
5600116	KENT Ditch	EAST DUNLAP St	29.8	56-000K5
5600117	DITCH NEXT TO CONRAIL RR	WEST GOSS ST	91.5	56-000K6
5600142	KENT Ditch	GRAHAM St	88.2	56-000K7
5600051	HUNTER Ditch	CR 1400S	32.8	56-00100
5600052	O'BRIEN Ditch	CR 1550S	67.6	56-00101
5600053	MONTGOMERY Ditch	CR 1550S	87.4	56-00103
5600054	MONTGOMERY Ditch	CR 150E	90	56-00104
5600055	MONTGOMERY Ditch	CR 1800S	89	56-00105
5600056	MONTGOMERY Ditch	CR 1700S	80.7	56-00106
5600057	DARROCH DITCH	CR 200E	92.5	56-00107
5600058	DARROCH DITCH	CR 1200S	68.2	56-00108
5600059	HUNTER DITCH	CR 1300S	70.4	56-00109
5600060	HUNTER DITCH	CR 350E	92	56-00110
5600061	HUNTER DITCH	CR 1200S	57.7	56-00111
5600062	O'BRIEN Ditch	CR 1400S	89	56-00113

Table 1: Bridge Sufficiency Ratings**County Newton****County Number 56**

NBI #	Features Intersected	Facility Carried	Sufficiency Rating	County Bridge #
5600063	DARROCH DITCH	CR 1300S	92.9	56-00114
5600064	SHUEY DITCH	CR 700S	67.7	56-00115
5600148	THOMPSON Ditch	CR 900S	86.9	56-00119
5600067	GARRARD DITCH	CR 900S	85	56-00120
5600068	THOMPSON Ditch	CR 350W	62.6	56-00121
5600069	GARRARD DITCH	CR 600W	89	56-00122
5600070	WHALEY DITCH	CR 675W	76.9	56-00123
5600071	CLARK Ditch	CR 275W	77	56-00124
5600073	THOMPSON DITCH	CR 300W	15.7	56-00127
5600074	THOMPSON DITCH	CR 1125S	94.5	56-00128
5600075	WHALEY DITCH	CR 1000S	92.5	56-00130
5600076	THOMPSON Ditch	CR 500W	59.9	56-00131
5600077	THOMPSON DITCH	CR 1000S	65.8	56-00132
5600078	THOMPSON Ditch	CR 350W	49.4	56-00133
5600079	THOMPSON Ditch	CR 375W	89.4	56-00134
5600080	IROQUOIS RIVER	CR 50E	84	56-00135
5600081	IROQUOIS RIVER	CR 50W	89.4	56-00136
5600083	STROLE DITCH	CR 1125S	77.9	56-00138
5600084	DARROCH DITCH	CR 150E	75.9	56-00140
5600085	DARROCH DITCH	CR 1100S	81.9	56-00141
5600087	BARTEN DITCH	CR 175E	93	56-00143
5600088	HUNTER DITCH	CR 1100S	78.7	56-00144
5600089	HUNTER DITCH	CR 250E	86	56-00145
5600090	BARTEN DITCH	CR 250E	93	56-00146
5600091	IROQUOIS RIVER	LAKE KENOYER RD	87.7	56-00147
5600092	TURNER DITCH	CR 700S	79.7	56-00148
5600093	IROQUOIS RIVER	CR 650E	44	56-00149
5600094	MOSQUITO CREEK	CR 575E	50.9	56-00150
5600095	IROQUOIS RIVER	CR 575E	91.4	56-00151

Table 1: Bridge Sufficiency Ratings**County Newton****County Number 56**

NBI #	Features Intersected	Facility Carried	Sufficiency Rating	County Bridge #
5600133	BATTLEDAY DITCH	CR 700S	92.5	56-00152
5600096	BATTLEDAY DITCH	CR 750S	93.4	56-00153
5600097	BATTLEDAY DITCH	CR 600S	90	56-00154
5600140	CLINE DITCH	CR 700S	90	56-00155
5600141	TURNER DITCH	CR 500S	90	56-00156
5600098	GUSHWA DITCH	CR 650E	90.2	56-00157
5600099	GUSHWA DITCH	CR 650E	92.5	56-00158
5600159	GUSHWA DITCH	CR 1100S	86.2	56-00159 B
5600160	CAMBLIN DITCH	CR 700S	97	56-00160
5600101	HUNTER DITCH	CR 300E	61.2	56-00162
5600103	SUMAVA WATERWAY	BLUE ISLAND DRIVE	81.8	56-00170
5600106	BONHAM Ditch	CR 1500S	77.3	56-00179
5600107	MORRISON DITCH NO 2	CR 1500S	92.5	56-00180
5600108	KENT Ditch	CR 1500S	91.5	56-00181
5600109	BOWTON Ditch	CR 1700S	93.5	56-00182
5600110	Branch MONTGOMERY Ditch	CR 1700S	84.7	56-00183
5600111	Ditch Next to Conrail RR	CR 1400S	95	56-00185
5600145	BOWER Ditch	CR 1550S	99	56-00186
5600119	BARTEN DITCH	CR 350E	79	56-00188
5600120	WHALEY Ditch	CR 1125S	92.5	56-00189
5600121	WEISS DITCH	CR 350E	90	56-00190
5600122	STACK DITCH	CR 1300S	94.5	56-00191
5600123	MORRISON DITCH NO 1	CR 1400S	92.5	56-00192
5600124	COUNTY Ditch	CR 1400S	96	56-00193
5600125	COUNTY Ditch	CR 1400S	71.9	56-00194
5600126	Branch MONTGOMERY Ditch	CR 1500S	95	56-00195
5600127	MORRISON DITCH NO 1	CR 150W	86.2	56-00196
5600134	MORRISON DITCH NO 1	CR 1550S	93.5	56-00197
5600129	Branch MONTGOMERY Ditch	CR 50E	90	56-00198

Table 1: Bridge Sufficiency Ratings

County **Newton**

County Number **56**

NBI #	Features Intersected	Facility Carried	Sufficiency Rating	County Bridge #
5600130	COUNTY Ditch	CR 1700S	69.9	56-00199
5600131	Branch MONTGOMERY Ditch	CR 1800S	86	56-00200
5600132	SHELDON DITCH NO 1	CR 700W	83.9	56-00201
5600143	SHELDON DITCH NO 1	CR 700W	93.5	56-00202
5600144	SHELDON DITCH NO 1	CR 1400S	92.5	56-00205
5600146	CARLSON DITCH	OLD SR 114	97.8	56-00206

122 Total Bridges in County

Table 1: Bridge Sufficiency Ratings**County Noble****County Number 57**

NBI #	Features Intersected	Facility Carried	Sufficiency Rating	County Bridge #
5700001	ELKHART RIVER	MARTIN ST	87.8	57-00001
5700086	ELKHART RIVER	BRIDGE ST	95.1	57-00002
5700004	WILLOW CREEK	CR 600S	82.6	57-00003
5700005	CROFT DITCH	CR 75E	74.9	57-00004
5700084	N&S RR	CR 1000E	92.3	57-00005
5700079	LAISH DITCH	SHERMAN ST	99.8	57-00006
5700007	BILGER DITCH	CR 400S	35.2	57-00012
5700009	CROFT DITCH	SKINNER LAKE W	83.9	57-00014
5700010	BLACK CREEK	CR 500S	47.4	57-00016
5700012	BILGER DITCH	CR 1000E	75.9	57-00023
5700013	BILGER DITCH	CR 950E	52.6	57-00024
5700015	CROFT DITCH	CR 150E	61.8	57-00033
5700017	GRETZINGER DITCH	CR 600N	70.8	57-00041
5700018	WALDRON LAKE	CR 1050N	81.2	57-00044
5700019	MIDDLE BR ELKHART RIVER	CR 150E	57.2	57-00045
5700020	S BRANCH ELKHART RIVER	LONG LAKE RD	77.6	57-00049
5700021	SOLOMON CREEK	CR 200N	94.8	57-00050
5700023	SOLOMON CREEK	STONES HILL RD	93.8	57-00052
5700024	SOLOMON CREEK	CR 450N	95.2	57-00053
5700025	S BRANCH ELKHART RIVER	ALBION RD	96	57-00054
5700026	S BRANCH ELKHART RIVER	CR 600N	48.9	57-00055
5700027	ELKHART RIVER	PERRY RD	79.7	57-00056
5700028	N BRANCH ELKHART RIVER	CR 800N	87.5	57-00057
5700029	ELKHART RIVER	CR 1100W	75.4	57-00059
5700030	N BRANCH ELKHART RIVER	CR 125W	86.9	57-00060
5700031	N BRANCH ELKHART RIVER	CR 300W	70.9	57-00061
5700032	S BRANCH ELKHART RIVER	CR 330N	91.4	57-00062
5700033	S BRANCH ELKHART RIVER	CR 350W	91.4	57-00063
5700034	S BRANCH ELKHART RIVER	CR 525N	85	57-00065

Table 1: Bridge Sufficiency Ratings**County Noble****County Number 57**

NBI #	Features Intersected	Facility Carried	Sufficiency Rating	County Bridge #
5700035	N BRANCH ELKHART RIVER	CR 900N	72.3	57-00066
5700036	N BRANCH ELKHART RIVER	CR 450W	90.5	57-00067
5700037	ELKHART RIVER	ROCHESTER RD	70	57-00069
5700038	ELKHART RIVER	CR 600W	41.5	57-00070
5700039	SOLOMON CREEK	CROMWELL RD	88.6	57-00071
5700040	SOLOMON CREEK	CR 900W	73.2	57-00072
5700041	SOLOMON CREEK	CR 860W	54.6	57-00073
5700042	SOLOMON CREEK	LONGWOOD LN	94.9	57-00074
5700043	S BRANCH ELKHART RIVER	WEST RIVER RD	53.3	57-00075
5700044	S BRANCH ELKHART RIVER	CR 100N	73.1	57-00076
5700076	CROFT DITCH	CR 50W	98	57-00077
5700045	CARROLL CREEK	CR 250W	85	57-00078
5700046	S BRANCH ELKHART RIVER	CR 100S	72.8	57-00080
5700048	MUD RUN	CR 600S	46.3	57-00082
5700049	CARROLL CREEK	CR 300W	96	57-00084
5700050	TIPPECANOE RIVER	CR 650W	91.5	57-00087
5700053	TIPPECANOE RIVER	CR 500S	87	57-00090
5700054	TIPPECANOE RIVER	CR 350S	88.7	57-00091
5700055	TIPPECANOE RIVER	CR 700W	80.5	57-00092
5700085	TIPPECANOE RIVER	CR 850W	97	57-00095
5700056	TIPPECANOE RIVER	CR 1000W	80.5	57-00096
5700057	TIPPECANOE RIVER	CR 400S	91.5	57-00099
5700058	TIPPECANOE RIVER	CR 550W	97	57-00102
5700083	CSX RR	CR 800E	99	57-00132
5700066	CSX RR	CR 225E	24.1	57-00134
5700067	CSX RR	CR 175N	25.7	57-00135
5700068	CSX RR	CR 400E	25.3	57-00136
5700070	CSX RR	LONG LAKE RD	94.8	57-00139
5700071	CSX RR	CR 350W	84	57-00142

Table 1: Bridge Sufficiency Ratings

County Noble

County Number 57

NBI #	Features Intersected	Facility Carried	Sufficiency Rating	County Bridge #
5700073	ELKHART RIVER	PIGEON ST	43.1	57-00147
5700075	TIPPECANOE RIVER	CR 1050W	96	57-00200
5700078	BLACK CREEK	OLD SR 3	99.4	57-00201
5700080	LAISH DITCH	BRILLHART AVE	100	57-00202
5710021	BILGER DITCH	CR 875E	99.9	57-10021
5710148	HUSTON DITCH	CR 300W	98.9	57-10148

64 Total Bridges in County

Table 1: Bridge Sufficiency Ratings**County Ohio****County Number 58**

NBI #	Features Intersected	Facility Carried	Sufficiency Rating	County Bridge #
5800029	DRY Branch	SALEM RIDGE Rd	99.9	58-00001
5800001	North Branch	NELSON Rd	87.9	58-00002
5800002	Branch of WILLOW Creek	ABERDEEN Rd	78.1	58-00003
5800003	BEAR Branch	ABERDEEN Rd	96.9	58-00004
5800004	BEAR Branch	ABERDEEN Rd	78.9	58-00005
5800005	BEAR Branch	ABERDEEN Rd	76.7	58-00006
5800006	BEAR Creek	MEXICO RIDGE Rd	80.8	58-00007
5800007	BELL Branch	BELL BRANCH Rd	77	58-00008
5800008	South Fork	South FORK Rd	83.9	58-00009
5800028	BEAR Branch	BEAR VALLEY Rd	80.4	58-00010
5800009	DRY Branch	KIRKPATRICK Rd	89	58-00011
5800010	MUD LICK Creek	DOWNEY RIDGE Rd	68.7	58-00012
5800038	Branch of ARNOLD Creek	WHITE Rd	98.9	58-00013 B
5800014	Branch of LAUGHERY Cr	HARTFORD Pk	89.7	58-00015
5800015	Branch of LAUGHERY Cr	HARTFORD Pk	93.4	58-00016
5800016	MURRAY Branch	CASS UNION Rd	96.7	58-00017
5800018	Arnold Creek	STEWART RIDGE Rd	80.9	58-00019
5800039	Arnold Creek	SERVICE Rd	93.1	58-00030 B
5800023	Arnold Creek	BASCOM CORNER Rd	97.9	58-00031
5800024	MIRE Branch	GOODNER Rd	97	58-00032
5800026	WILLOW Creek	ABERDEEN Rd	91.4	58-00033
5800027	South Fork	ABERDEEN Rd	98.9	58-00034
5800033	Branch of BEAR Creek	BEAR CREEK Rd	100	58-00035
5800031	LONG Branch	MILTON BEAR BR.RD.	99	58-00036
5800032	Branch of BEAR Creek	BEAR CREEK Rd	100	58-00037
5800034	Branch of LAUGHERY Cr	HARTFORD Pk	99.9	58-00038
5800041	BRANCH LAUGHERY CR	HARTFORD PK	99.9	58-00039 B
5800036	Branch of LAUGHERY Cr	HARTFORD Pk	95.9	58-00040
5800037	BELL Branch	BELLS BRANCH Rd	99.9	58-00041

Table 1: Bridge Sufficiency Ratings

County Ohio

County Number 58

NBI #	Features Intersected	Facility Carried	Sufficiency Rating	County Bridge #
5800042	BELLS BRANCH	BELLS BRANCH RD	98.9	58-00042
5800040	BELL Branch	BELL BRANCH Rd	98.9	58-00043
5800025	Branch of LAUGHERY Cr	HARTFORD Pk	60.3	58-0013A

32 Total Bridges in County

Table 1: Bridge Sufficiency Ratings**County Orange****County Number 59**

NBI #	Features Intersected	Facility Carried	Sufficiency Rating	County Bridge #
5900001	Mount Horeb Drain	CR 800N	93.4	59-00001
5900002	Dry Branch	CR 775N	69.8	59-00002
5900003	Dry Branch	CR 500W	85.8	59-00003
5900004	Dry Branch	CR 650N	85.4	59-00004
5900005	Mount Horeb Drain	CR 650N	98.6	59-00005
5900006	Lost River	CR 640N	88.9	59-00006
5900007	Small Drain	CR 625N	88.9	59-00008
5900008	Carters Creek	CR 650E	19.1	59-00011
5900009	Branch of Carters Creek	CR 650E	69.4	59-00012
5900010	SULPHUR CREEK	CR 390N	15.8	59-00015
5900011	Sulphur Creek	CR 500N	59.9	59-00016
5900012	Lost River	CR 350N	86.9	59-00017
5900013	LOST RIVER	CR 375N	36.2	59-00018
5900105	Lost River	CR 960W	89.4	59-00019
5900014	Sulphur Creek	CR 925W	91	59-00020
5900121	No Name Creek	CR 650N	96	59-00021
5900016	Upper Sulphur Creek	CR 100N	88.9	59-00022
5900106	Buffalo Creek	CR 150N	73.5	59-00023
5900017	Lost River	CR 500N	79.4	59-00027
5900018	Lost River	CR 500N	36.1	59-00028
5900019	Dry Branch	CR 500W	94	59-00029
5900020	Dry Branch	CR 500W	83.7	59-00030
5900021	LOST RIVER	CR 500W	40.2	59-00031
5900022	Lick Creek	CR 425W	44.8	59-00032
5900023	UPPER SULPHUR CREEK	CR 10S	94.5	59-00033
5900118	LICK CREEK	CR 375W	99.9	59-00034
5900025	Lick Creek	WILLOW CREEK RD	83.7	59-00035
5900026	Carters Creek	CR 550N	48.6	59-00036
5900027	Lost River	CR 500E	68.2	59-00037

Table 1: Bridge Sufficiency Ratings**County Orange****County Number 59**

NBI #	Features Intersected	Facility Carried	Sufficiency Rating	County Bridge #
5900028	Carters Creek	CR 500E	20.3	59-00038
5900029	WATER RUN	CR 500N	63.6	59-00039
5900030	Lost River	CR 200E	87.8	59-00040
5900031	Lost River	CR 100E	83.4	59-00042
5900032	Stampers Creek	CR 500E	72.3	59-00043
5900033	Stampers Creek	CR 600E	92.4	59-00044
5900034	Lost River	CR 650E	92.4	59-00045
5900035	FRENCH LICK CR	First Street	14.2	59-00049
5900036	Branch of French Lick Cr	CR 625W	80.9	59-00050
5900122	SAND CREEK	CR 975W	58.2	59-00053
5900039	French Lick Creek	CR 375S	81.3	59-00054
5900040	FRENCH LICK CR	OLD SR 145	62	59-00055
5900041	Branch of French Lick Cr	CR 450S	31.1	59-00056
5900116	Branch of French Lick Cr	CR 450S	16.9	59-00057
5900043	CANE CREEK S	CR 1075W	56.7	59-00059
5900044	CANE CREEK	CR 1025W	74.6	59-00060
5900045	Willow Creek	CR 25S	33.3	59-00062
5900046	Upper Sulphur Creek	CR 100S	46.3	59-00063
5900047	Branch Upper Sulphur Cr	CR 240S	45.4	59-00064
5900048	Upper Sulphur Creek	CR 490W	89	59-00065
5900049	Willow Creek	Unionville Rd	83.2	59-00066
5900120	Willow Creek	CR 150S	80.5	59-00067
5900051	Log Creek	CR 225W	22.7	59-00069
5900052	Log Creek	CR 225W	61.2	59-00070
5900053	Gravel Run	CR 240W	69.7	59-00071
5900054	Mill Creek	CR 650S	79.9	59-00073
5900055	YOUNGS CREEK	CR 150W	13	59-00074
5900056	Lick Creek	CR 75E	100	59-00075
5900057	WOLF CREEK	CR 500E	36.7	59-00076

Table 1: Bridge Sufficiency Ratings**County Orange****County Number 59**

NBI #	Features Intersected	Facility Carried	Sufficiency Rating	County Bridge #
5900058	LICK CREEK	CR 250S	27.9	59-00077
5900059	Patoka River	CR 475E	97.9	59-00079
5900060	Patoka River	CR 600S	34.5	59-00080
5900061	George Creek	CR 700S	56	59-00081
5900062	GEORGE CREEK	CR 1075W	89.9	59-00082
5900063	YOUNGS CREEK	CR 350W	34.8	59-00090
5900064	Patoka River	CR 175W	49.1	59-00091
5900107	Patoka Lake	CR 450W	99.9	59-00094
5900065	PATOKA RIVER	CR 700S	55.7	59-00095
5900066	Hogs Defeat Creek	CR 675S	31.8	59-00096
5900067	Patoka River	CR 725S	98.9	59-00099
5900068	Branch of Patoka River	CR 910S	81.8	59-00100
5900069	Patoka River	CR 325E	79.6	59-00101
5900070	PATOKA RIVER	CR 175E	12.4	59-00102
5900071	PATOKA RIVER	E OWL HOLLOW RD	26.4	59-00103
5900072	Bacon Creek	CR 90E	92.4	59-00105
5900073	Branch of Patoka River	CR 375E	46.8	59-00106
5900074	Branch of Bacon Creek	CR 90E	60.7	59-00107
5900075	Lick Creek	CR 200N	92.4	59-00124
5900078	Cane Creek	CR 500S	96	59-00136
5900083	Painter Creek	CR 650W	57	59-00141
5900084	YOUNGS CREEK	CR 550S	19.3	59-00144
5900085	DILLARD CREEK	CR 840S	66.2	59-00145
5900117	Branch of Hogs Defeat Cr	CR 675S	93.4	59-00146
5900086	YOUNGS CREEK	Burma Rd	60	59-00147
5900087	Bacon Creek	CR 1025S	47.8	59-00148
5900088	Patoka River	CR 90E	18.4	59-00149
5900090	Cane Creek	CR 1150W	78.2	59-00151
5900091	LOG CREEK	CR 25S	18.8	59-00152

Table 1: Bridge Sufficiency Ratings**County Orange****County Number 59**

NBI #	Features Intersected	Facility Carried	Sufficiency Rating	County Bridge #
5900092	Sulphur Creek	CR 975W	21.5	59-00153
5900093	Scott Hollow Creek	CR 200N	70.2	59-00154
5900095	No Name Creek	CR 810N	47.4	59-00156
5900113	Cane Creek	CR 1150W	66.7	59-00157
5900109	Branch of Dillon Creek	CR 375S	84.9	59-00159
5900096	Dillon Creek	CR 1150W	71.7	59-00163
5900110	Halfmoon Springs	CR 200E	71.5	59-00164
5900112	Lost River	CR 300E	93.5	59-00166
5900102	LICK CREEK	S GOSPEL ST	65.9	59-00200
5900103	Lick Creek	Elm St	96.9	59-00201
5900104	Lick Creek	West Water St	61.9	59-00202
5900100	SALPER CREEK	WILSON ST	85.9	59-00203
5900101	SALPER CREEK	SECOND ST	54.6	59-00204
5900098	Sand Creek	Monon St	83.4	59-00205
5900099	BRANCH FRENCH LICK CR	BEECHWOOD AVE	49.4	59-00206
5900097	BRANCH OF FRENCH LICK CR	SINCLAIR ST	94.3	59-00207
5900115	Cider Fork	CR 1100S	89.1	59-00208
5900114	French Lick Creek	Arold F Habig Blvd	99	59-00501
5900119	NO NAME CREEK	HUNTERS RUN DR	88	59-00502

106 Total Bridges in County

Table 1: Bridge Sufficiency Ratings

County		Owen		
County Number		60		
NBI #	Features Intersected	Facility Carried	Sufficiency Rating	County Bridge #
6000001	MILL CREEK	ROMONA RD	22.5	60-00002
6000003	INDIAN CREEK	LINGLE RD	42	60-00004
6000005	BR INDIAN CREEK	CULROSS RD	57.3	60-00005
6000006	BRANCH OF BRUSH CREEK	BLUNK RD	65.1	60-00006
6000007	BRANCH OF MILL CREEK	COUNTY LINE RD	81.4	60-00007
6000011	BRANCH OF BRUSH CREEK	QUINCY RD	56.7	60-00011
6000012	MILL CREEK	QUINCY RD	94.4	60-00012
6000013	BRANCH OF MILL CREEK	MILL GROVE RD	95.8	60-00013
6000014	MILL CREEK	TOWER RD	42.1	60-00014
6000015	BRANCH OF MILL CREEK	TOWER RD	77.9	60-00015
6000016	LITTLE MILL CREEK	ROCKY HILL RD	61.4	60-00016
6000017	LITTLE MILL CREEK	ROCKY HILL RD	91.4	60-00017
6000018	NAANS BR OF LITTLE MILL	ROCKY HILL RD	86.9	60-00018
6000019	LIMESTONE CREEK	HOLLYBROOK RD	58.5	60-00020
6000022	LIMESTONE CREEK	MOORE RD	18.1	60-00023
6000023	BRANCH OF BRUSH CREEK	FIDLERS RD	87	60-00024
6000024	BR BRUSH CREEK	COMBES RD	18.4	60-00026
6000025	MILL CREEK	COUNTRY CLUB RD	18.1	60-00027
6000030	JORDAN CREEK	OWL HOLLER RD	85.9	60-00034
6000031	N FK JORDAN CREEK	OWL HOLLER RD	87.9	60-00036
6000032	COON CREEK	OWL HOLLER RD	85.9	60-00037
6000035	JORDAN CREEK	ATKINSONVILLE RD	91.5	60-00042
6000036	JORDAN CREEK	HARRIS RD	96	60-00043
6000037	KING CREEK	WASATCH LAKE RD	16.8	60-00044
6000038	E FORK FISH CREEK	SYCAMORE RD	16.7	60-00048
6000039	EAST FORK OF FISH CREEK	PALISTINE CEMETERY	96	60-00049
6000040	E FORK FISH CREEK	FISH CREEK RD	63.1	60-00050
6000041	E FORK FISH CREEK	FISH CREEK RD	95	60-00051
6000042	RATTLESNAKE CREEK	RATTLESNAKE RD	52.7	60-00052

Table 1: Bridge Sufficiency Ratings**County Owen****County Number 60**

NBI #	Features Intersected	Facility Carried	Sufficiency Rating	County Bridge #
6000043	RATTLESNAKE CREEK	SHEPARD PATRICK RC	85	60-00053
6000045	WHITE RIVER	POTTERSVILLE RD	82	60-00055
6000046	BIG CREEK	COUNTY LINE RD	84.7	60-00057
6000047	BIG CREEK	WILLIAMS RD	90.4	60-00058
6000048	MCCORMICKS CREEK	CO LINE RD	28.4	60-00059
6000049	BR MCCORMICKS CR	SCHOOLING RD	97	60-00060
6000050	MCCORMICKS CREEK	FLATWOODS RD	91.5	60-00061
6000052	RATTLESNAKE CREEK	HAYDEN RD	94.9	60-00068
6000055	WEST FORK OF LICK CREEK	KELLY RD	85.7	60-00076
6000058	W FORK FISH CREEK	PATRICKSBURG RD	37.4	60-00083
6000153	EAST FORK OF FISH CREEK	PATRICKSBURG RD	96	60-00084 B
6000063	WEST FORK OF FISH CREEK	SASSAFRAS RD	25.4	60-00088
6000064	FISH CREEK	FREEDOM ARNEY RD	88.3	60-00089
6000065	MACK CREEK	FREEDOM ARNEY RD	80	60-00090
6000066	BEECH CREEK	COAL CITY-ARNEY RD	38.3	60-00091
6000067	LICK CREEK	COAL CITY-ARNEY RD	85.9	60-00092
6000068	MCBRIDE BRANCH	POTTERSVILLE RD	71	60-00095
6000069	BRANCH OF WHITE RIVER	POTTERSVILLE RD	81.9	60-00097
6000070	BRANCH OF MILLS CREEK	POTTERSVILLE RD	54.9	60-00098
6000071	WHITE RIVER	FREEDOM RD	87.1	60-00099
6000072	FISH CREEK	GLORYVILLE RD	81.5	60-00100
6000073	SAND LICK CREEK	PLESANT HILL RD	97	60-00101
6000075	BR BRUSH CREEK	EGENOLF RD	14.3	60-00103
6000076	BEACH CREEK	HUBBLE STATION RD	72.9	60-00104
6000152	LICK CREEK	HUBBLE STATION RD	74.8	60-00105 B
6000078	BRANCH OF EEL RIVER	KLASS RD	48.9	60-00106
6000079	CREEK TO WHITE RIVER	DUNN RD	24.2	60-00108
6000080	GOOSE CREEK	DUNN RD	89.5	60-00109
6000081	SAND LICK CREEK	MOUNT CALVERY RD	96	60-00110

Table 1: Bridge Sufficiency Ratings**County Owen****County Number 60**

NBI #	Features Intersected	Facility Carried	Sufficiency Rating	County Bridge #
6000082	BRANCH OF SAND LICK CR	PLESANT HILL RD	92	60-00111
6000083	SAND LICK CREEK	HOOT RD	16.4	60-00113
6000084	BRANCH OF RACCOON CREEK	FRANKLIN RD	22.2	60-00116
6000085	RACCOON CREEK	LITTLE FLOCK RD	85.9	60-00117
6000086	BRANCH OF SIXMILE CREEK	WHITE HILL RD	58.7	60-00120
6000087	SIX MILE CREEK	WHITE HILL RD	96	60-00121
6000088	SULPHUR CREEK	SHEESE RD	96	60-00122
6000089	COON CREEK	SAND HILL RD	22.5	60-00127
6000091	LICK CREEK	DENMARK RD	97	60-00130
6000092	BRANCH OF LICK CREEK	DENMARK RD	34.9	60-00131
6000093	WEST FORK OF LICK CREEK	DENMARK RD	20.7	60-00132
6000094	LICK CREEK	FISCUS CEMETARY RC	79.9	60-00133
6000095	BEECH CREEK	PRECINCT RD	17.7	60-00135
6000096	BEACH CREEK	REYNOLDS RD	80.2	60-00136
6000097	BR BEACH CREEK	REYNOLDS RD	19.9	60-00137
6000098	FULK CREEK	JACKSON RD	29.2	60-00138
6000099	HAUSER CREEK	STUBENVILLE RD	94.9	60-00139
6000100	BRANCH OF HAUSER CREEK	STUBENVILLE RD	72	60-00140
6000101	MCBRIDE BRANCH	POTTERSVILLE RD	88.9	60-00141
6000102	RACCOON CREEK	VILAS RD	89.9	60-00142
6000103	LICK CREEK	VILAS RD	28.6	60-00143
6000105	BRANCH LICK CREEK	VILAS RD	30.6	60-00144
6000106	RACCOON CREEK	NEW HOPE RD	58.5	60-00145
6000108	RACCOON Creek	Adel Rd	91.4	60-00147
6000109	RACCOON CREEK	WHITE RD	88.5	60-00148
6000110	BRANCH OF HAUSER CREEK	HAUSER RD	68.8	60-00149
6000112	HAUSER CREEK	STOCKTON RD	89.5	60-00153
6000113	LICK CREEK	STOCKTON RD	91.5	60-00154
6000114	HAUSER CREEK	REY CEMETARY RD	97	60-00155

Table 1: Bridge Sufficiency Ratings

County Owen

County Number 60

NBI #	Features Intersected	Facility Carried	Sufficiency Rating	County Bridge #
6000116	MCBRIDE BRANCH	BRAYSVILLE RD	27.3	60-00158
6000117	MCBRIDE BRANCH	BRAYSVILLE RD	96.9	60-00159
6000118	BRUSH CREEK	WALLS RD	94.5	60-00160
6000120	LICK CREEK	THOMPSON RD	85.9	60-00162
6000122	JACK CREEK	MCINTOSH RD	48.5	60-00164
6000154	CSX/CONRAIL RR	LINGLE RD	92	60-00174 B
6000129	CONRAIL RR	COUNTY LINE RD	89.7	60-00175
6000131	CONRAIL RR	DUNN RD	100	60-00179
6000134	SAND LICK CREEK	SAND LICK RD	18.6	60-00188
6000135	RATTLESNAKE CREEK	SURBER RD	47.4	60-00189
6000136	BRANCH OF WHITE RIVER	MILLS CREEK RD	95	60-00190
6000138	BR WHITE RIVER	FIFTH AVE	21.4	60-00192
6000139	RATTLESNAKE CREEK	BANDY RD	20	60-00194
6000140	BRUSH CREEK	FRONT ST	62.6	60-00196
6000142	EEL RIVER	JOHNSTOWN RD	45.7	60-00198
6000143	WHITE RIVER	COUNTY LINE RD	91.3	60-00209
6000144	MILL CREEK	CUT THROUGH RD	99.9	60-00231
6000145	LICK CREEK	BAYSINGER RD	40.6	60-00232
6000146	FISH CREEK	GOOSE CREEK RD	87.5	60-00233
6000147	BRANCH OF MILL CREEK	WESLEY RD	95	60-00234
6000148	LIMESTONE CREEK	CHILDERS RD	91.5	60-00235
6000149	LITTLE MILL CREEK	CUBA RD	87.6	60-00236
6000150	LICK CREEK	BOND RD	87.9	60-00237
6000151	FISH CREEK	SPLINTER RIDGE RD	96	60-00238

111 Total Bridges in County

Table 1: Bridge Sufficiency Ratings

County	Parke			
County Number	61			
NBI #	Features Intersected	Facility Carried	Sufficiency Rating	County Bridge #
6100001	CROYS CREEK	CR 1100S	66.2	61-00001
6100002	Little ROCKY Fork Creek	CR 1100E	99	61-00002
6100003	N Branch OTTER Creek	CR 1000S	88.2	61-00005
6100005	GROUNDHOG Branch	CR 1100E	49.9	61-00007
6100006	ROCKY FORK CREEK	CR 720S	49.7	61-00008
6100007	ROCKY Fork Creek	CR 720S	90.4	61-00009
6100008	ROCKY Fork Creek	CR 1000E	97.9	61-00010
6100009	ROCKY Fork Creek	MARTIN Rd	88.6	61-00011
6100010	STRANGERS Branch	CR 470E	79.3	61-00013
6100012	Branch of Big RACCOON Cr	FERNDALE Rd	90.9	61-00016
6100013	Branch of Big RACCOON Cr	FERNDALE Rd	77.2	61-00017
6100014	Branch of Big RACCOON Cr	CR 720S	71.8	61-00018
6100015	BIG RACCOON Creek	CR 550E	0	61-00019
6100016	N Branch OTTER Creek	COAL BLUFF Rd	40.1	61-00020
6100017	N Branch OTTER Creek	ROSEDALE Rd	50	61-00021
6100250	BIG RACCOON CREEK	JEFFRIES FORD RD	95.4	61-00022 B
6100019	Branch of RACCOON Creek	RACCOON Rd	75.7	61-00023
6100020	STRANGERS Branch	VALLEY Rd	93	61-00024
6100021	CLEAR Run Creek	CR 320E	87.4	61-00027
6100022	BIG RACCOON Creek	MANSFIELD Rd	100	61-00028
6100023	N Branch OTTER Creek	CR 900S	59.9	61-00029
6100024	Branch of RACCOON Creek	VALLEY Rd	34.6	61-00031
6100025	BIG RACCOON Creek	BRIDGETON Rd	85.4	61-00032
6100026	Branch Little RACCOON Cr	CR 500S	96	61-00033
6100027	SUNDERLAND Branch	CR 500S	53.7	61-00034
6100028	Little RACCOON Creek	CR 130E	38	61-00035
6100029	Little RACCOON Creek	CATLIN Rd	91.5	61-00036
6100030	Branch Little RACCOON Cr	CATLIN Rd	83.6	61-00037
6100031	BIG RACCOON Creek	CATLIN Rd	85.3	61-00038
6100035	Branch of RACCOON Creek	CRANE Rd	89.1	61-00043

Table 1: Bridge Sufficiency Ratings

County	Parke			
County Number	61			
NBI #	Features Intersected	Facility Carried	Sufficiency Rating	County Bridge #
6100036	Branch Little RACCOON Cr	CR 130E	82.1	61-00045
6100037	Branch Little RACCOON Cr	DUSTY Ln Rd	96	61-00046
6100038	Branch Little RACCOON Cr	JESSUP Rd	56.4	61-00047
6100039	Little RACCOON Creek	PIPELINE Rd	100	61-00048
6100040	SUNDERLAND Branch	PIPELINE Rd	91.1	61-00049
6100041	WEISNOR Creek	VIROTSKO Rd	81.1	61-00050
6100042	BIG RACCOON Creek	CR 325W	25.3	61-00051
6100043	SPRING Creek	CR 450W	78.1	61-00053
6100044	SPRING CREEK	CR 1000S	93.5	61-00054
6100045	SPRING Creek	CR 900S	52.8	61-00055
6100046	SPRING CREEK	LAMBERT AVE	63.1	61-00057
6100047	BRANCH OF SPRING CREEK	LAMBERT AVE	89.9	61-00058
6100049	LYFORD DIKE Ditch	CR 610S	87.1	61-00060
6100050	ROCK Run Creek	CR 325W	20.9	61-00062
6100051	ROCK Run Creek	TICKRIDGE Rd	28.4	61-00063
6100052	WEISNER Creek	TICKRIDGE Rd	40	61-00064
6100054	ROCK Run Creek	COOKE Rd	91.1	61-00066
6100056	ROCK Run Creek	CR 100S	39.8	61-00068
6100057	ROCKY Run Creek	ARABIA Rd	40.2	61-00069
6100058	BIG RACCOON Creek	WABASH St	89.4	61-00071
6100060	LEATHERWOOD Creek	CR 40N	17.7	61-00074
6100061	Branch of Big RACCOON Cr	MCADAMS Rd	86.5	61-00075
6100062	SUNDERLAND Branch	CATLIN Rd	66.4	61-00076
6100066	SUNDERLAND Branch	CATLIN Rd	80.8	61-00080
6100068	Little RACCOON Creek	CR 400S	31.5	61-00083
6100070	Little RACCOON Creek	CROOKS BRIDGE Rd	0	61-00085
6100071	WILLIAMS Creek	BRIDGETON Rd	66.7	61-00086
6100073	WILLIAMS Creek	BRIDGETON Rd	75.8	61-00088
6100074	WILLIAMS CREEK	BRIDGETON RD	80.7	61-00089
6100075	WILLIAMS Creek	CR 200S	91.1	61-00090

Table 1: Bridge Sufficiency Ratings

County	Parke			
County Number	61			
NBI #	Features Intersected	Facility Carried	Sufficiency Rating	County Bridge #
6100076	SUNDERLAND Branch	CR 5W	82.4	61-00091
6100077	SUNDERLAND Branch	CR 5W	58.5	61-00092
6100079	Little RACCOON Creek	BRIDGETON Rd	82.5	61-00094
6100080	Branch Little RACCOON Cr	BRIDGETON Rd	48.6	61-00095
6100081	WILLIAMS Creek	WIMMER Rd	70.3	61-00096
6100083	WILLIAMS Creek	NEW DISCOVERY Rd	38.6	61-00098
6100084	Little RACCOON Creek	NEW DISCOVERY Rd	97.7	61-00099
6100085	STRANGERS Branch	PIATESVILLE Rd	80.1	61-00100
6100086	WILLIAMS Creek	OLD SR 36	28.2	61-00101
6100087	STRANGERS Branch	SHORTER Rd	52.8	61-00102
6100088	STRANGERS Branch	SHORTER Rd	54.7	61-00103
6100089	BIG RACCOON Creek	CR 620S	18	61-00104
6100090	Branch of Big RACCOON Cr	CR 775E	95.9	61-00105
6100091	N Branch OTTER Creek	CR 700E	74.8	61-00106
6100092	EBENEZER Creek	CR 700E	64.4	61-00107
6100096	Branch of Big RACCOON Cr	Walker Ramp	59.6	61-00134
6100098	ROCKY Fork Creek	GRAVES Rd	66.3	61-00135
6100099	ROCKY Fork Creek	FERNDALE Rd	45.4	61-00138
6100100	ROCKY Fork Creek	FERNDALE Rd	23.4	61-00139
6100101	UNNAMED STREAM	CR 1050E	43.7	61-00140
6100103	CECIL M HARDEN LAKE	CR 1170E	73.3	61-00143
6100104	S Fork Little RACCOON Cr	CR 350N	100	61-00145
6100105	S Fork Little RACCOON Cr	CR 350N	91	61-00146
6100106	S Fork Little RACCOON Cr	CR 350N	87	61-00147
6100112	Little RACCOON Creek	CR 650N	57.7	61-00155
6100113	Little RACCOON Creek	SADDLE CLUB Rd	64.3	61-00156
6100114	Little RACCOON Creek	SADDLE CLUB Rd	72.9	61-00157
6100115	S Fork Little RACCOON Cr	SMILEY Rd	72.3	61-00160
6100117	Branch Little RACCOON Cr	NYESVILLE Rd	46	61-00164
6100118	SAND Creek	NYESVILLE Rd	87.7	61-00165

Table 1: Bridge Sufficiency Ratings

County	Parke			
County Number	61			
NBI #	Features Intersected	Facility Carried	Sufficiency Rating	County Bridge #
6100120	Little RACCOON Creek	SYCAMORE St	56.6	61-00167
6100122	Little RACCOON Creek	CR 350N	48.1	61-00169
6100236	Branch of WILLIAMS Creek	MARSHALL Rd	78.9	61-00172
6100126	Branch of WILLIAMS Creek	MARSHALL Rd	80.9	61-00173
6100128	LEATHERWOOD Creek	MARSHALL Rd	78.8	61-00175
6100129	ROARING Creek	CR 350E	93	61-00176
6100130	Branch Little RACCOON Cr	JUDSON Rd	26.9	61-00177
6100131	SAND Creek	CR 100N	65.5	61-00179
6100132	LEATHERWOOD Creek	CR 450N	38.9	61-00180
6100133	LEATHERWOOD Creek	CR 450N	62.1	61-00181
6100134	LEATHERWOOD Creek	CR 450N	60	61-00182
6100135	ROARING Creek	CR 625N	38.9	61-00183
6100137	ROARING Creek	CR 200E	88	61-00185
6100138	LEATHERWOOD Creek	CR 460N	82.8	61-00186
6100139	LEATHERWOOD Creek	10 O'CLOCK Rd	99.9	61-00188
6100140	LEATHERWOOD Creek	STRAWBERRY Rd	18.7	61-00191
6100141	CAT Creek	CR 500N	48.5	61-00192
6100142	LEATHERWOOD Creek	HILLTOP Rd	85.9	61-00193
6100143	LEATHERWOOD CREEK	CR 100W	68.8	61-00194
6100144	LEATHERWOOD Creek	LEATHERWOOD Rd	85.9	61-00195
6100145	Branch of WABASH River	CR 600W	51.4	61-00196
6100146	CAT Creek	CLAY PLANT Rd	24.7	61-00197
6100147	SUGAR Creek	TOWPATH Rd	86.4	61-00198
6100148	SUGAR Creek	BLOOMINGDALE Rd	57.1	61-00199
6100149	RUSH Creek	ENGLISH Rd	97	61-00201
6100150	JIM Branch	CR 950N	64.2	61-00202
6100151	JIM Branch	TOWPATH Rd	64.9	61-00203
6100152	MILL Creek	TOWPATH Rd	26.4	61-00204
6100153	COAL Creek	CR 1200N	89.9	61-00205
6100154	RUSH Creek	CR 900N	46.8	61-00206

Table 1: Bridge Sufficiency Ratings

County	Parke			
County Number	61			
NBI #	Features Intersected	Facility Carried	Sufficiency Rating	County Bridge #
6100155	RUSH Creek	CR 800N	27.8	61-00207
6100156	EAST FORK RUSH CREEK	CR 1050N	73	61-00208
6100157	WEST FORK RUSH CREEK	CR 1050N	99	61-00209
6100158	MILL CREEK	CR 1025N	97	61-00210
6100159	MILL Creek	BOWSHER Rd	17.6	61-00211
6100160	West Fork of RUSH Creek	CR 1200N	68	61-00212
6100161	MILL Creek	CR 1200N	77	61-00214
6100163	East Fork RUSH Creek	CR 325W	38	61-00217
6100164	Branch of SUGAR Creek	CR 175W	90.1	61-00218
6100165	ROARING Creek	ROARING CREEK RD	80.3	61-00220
6100166	ROARING Creek	MARSHALL Rd	78.5	61-00222
6100167	Branch Little RACCOON Cr	CR 640E	36	61-00223
6100168	Branch Little RACCOON Cr	CR 700N	64.6	61-00224
6100169	WAPALO Creek	FCA Rd	80.4	61-00225
6100170	KELLER Branch	WAPALO RD	85	61-00226
6100171	SUGAR Creek	COXFORD Rd	32	61-00227
6100172	SUGAR MILL Creek	COXFORD Rd	34	61-00228
6100174	SUGAR CREEK	NARROWS RD	80.3	61-00230
6100175	Branch of SUGAR Creek	HENLEY Rd	79.9	61-00231
6100176	SUGAR CREEK	HIGH BRIDGE RD	100	61-00232
6100177	GREEN CREEK	CR 1000N	81.9	61-00233
6100178	SUGAR MILL Creek	CARPENTER Rd	64.4	61-00234
6100179	SUGAR MILL Creek	CR 1200N	91.4	61-00235
6100180	SUNDERLAND Branch	CR 400S	84.3	61-00237
6100181	Branch of Big RACCOON Cr	MANSFIELD Rd	78.1	61-00240
6100248	CONRAIL RR	CR 1200E	100	61-00248 B
6100183	Little RACCOON Creek	NYESVILLE Rd	81.4	61-00271
6100184	Branch of WILLIAMS Creek	BRIDGETON Rd	60.7	61-00272
6100185	ROCKY Fork Creek	CR 1200E	61	61-00273
6100186	Branch of ROARING Creek	MARSHALL Rd	62.9	61-00274

Table 1: Bridge Sufficiency Ratings

County	Parke			
County Number	61			
NBI #	Features Intersected	Facility Carried	Sufficiency Rating	County Bridge #
6100188	Branch of Big RACCOON Cr	CR 720S	84	61-00277
6100189	Branch of ROCKY FK Creek	CR 720S	81.4	61-00278
6100191	SAND Creek	ADAMS Rd	79.6	61-00281
6100193	Branch of Big RACCOON Cr	MILL Rd	97	61-00283
6100237	WILLIAMS CREEK	BRIDGETON RD	87.5	61-00300
6100238	Branch Little RACCOON Cr	CR 550E	96	61-00301
6100239	S FORK LITTLE RACCOON CR	CR 1050E	100	61-00302
6100194	LEATHERWOOD CREEK	BROADWAY STREET	88.9	61-00501
6100232	CROYS Creek	CR 1100E	85	61-00502
6100198	BIG RACCOON Creek	FERNDALE Rd	85.3	61-00515
6100200	Branch Little RACCOON Cr	CR 500S	93	61-00533
6100204	BRANCH OF SPRING CREEK	CR 1000S	63.9	61-00554
6100233	Branch of Big RACCOON Cr	COXVILLE Rd	99.8	61-00559
6100213	Branch Little RACCOON Cr	CR 650N	27.8	61-00653
6100216	ROCKY Fork Creek	FERNDALE Rd	24.3	61-00738
6100224	Branch of RACCOON Creek	MILL Rd	92.1	61-00744
6100225	Branch of SUGAR Creek	BLOOMINGDALE Rd	88.7	61-00799
6100226	Branch of Big RACCOON Cr	MARTIN Rd	48.8	61-00800
6100227	WILLIAMS Creek	MARSHALL Rd	86.6	61-00801
6100228	SAND Creek	CR 275N	98	61-00802
6100230	TROUTMAN Branch	CR 50N	82	61-00804
6100231	S Fork Little RACCOON Cr	CR 1200E	59.8	61-00805
6100234	Branch of Big RACCOON Cr	HARBISON Rd	91.8	61-00806
6100235	ROCKY Run Creek	MIDWAY Rd	16.5	61-00807
6100240	Little RACCOON Creek	CR 100N	63.7	61-00808

175 Total Bridges in County

Table 1: Bridge Sufficiency Ratings

County	Perry			
County Number	62			
NBI #	Features Intersected	Facility Carried	Sufficiency Rating	County Bridge #
6200103	Windy Creek	Washington/14th St	85.9	62-00002
6200003	DEER Creek	CR 10	75.7	62-00005
6200004	Middle Fork Deer Creek	CR 10	85	62-00006
6200005	Miller Branch of Deer Ck	CR 10	99	62-00007
6200006	Middle Fork Deer Creek	CR 81	90.9	62-00008
6200008	BEAR CREEK	CR 96	72.7	62-00010
6200009	Murmer Creek	CR 10	97.9	62-00011
6200010	Poison Creek	CR 10	98.9	62-00012
6200012	POISON CREEK	CR 104	100	62-00014
6200104	Neglie Creek	CR 8	91.9	62-00015
6200014	Little DEER Creek	CR 17	95	62-00017
6200015	DEER CREEK	CR 88	58.7	62-00019
6200016	Little DEER Creek	CR 71	62.7	62-00020
6200017	DEER Creek	CR 5	64.3	62-00021
6200018	LITTLE DEER CREEK	CR 8	91	62-00022
6200019	Middle Fork Anderson Rv	CR 25	76.9	62-00024
6200020	Kraus Creek	CR 15	84.5	62-00025
6200021	Theis Creek	CR 15	91.5	62-00026
6200022	Middle Fork Anderson Rv	CR 99	85.9	62-00027
6200023	BRUSHY Fork	CR 11	87.9	62-00034
6200024	Middle Fork Anderson Rv	CR 101	77.2	62-00035
6200025	Sulphur Fork Creek	CR 126	72.3	62-00036
6200026	Little Sulphur Fork Ck	CR 128	94.4	62-00037
6200027	Sulphur Fork Creek	CR 37	94.7	62-00038
6200028	Little Oil Creek	CR 36	89.9	62-00054
6200029	Oil Creek	CR 34	89.8	62-00055
6200030	Branch of Oil Creek	CR 34	97.3	62-00056
6200032	Oil Creek	CR 40	86.4	62-00059
6200034	Ewing Creek	CR 40	83.4	62-00060
6200117	OIL CREEK	CR 41	86.4	62-00061

Table 1: Bridge Sufficiency Ratings

County	Perry			
County Number	62			
NBI #	Features Intersected	Facility Carried	Sufficiency Rating	County Bridge #
6200035	Oil Creek	CR 41	96.9	62-00062
6200036	Tige Creek	CR 90	41.3	62-00063
6200037	Middle Fork Anderson Rv	CR 41	52.7	62-00064
6200038	Sigler Creek	CR 211	76.2	62-00065
6200039	Br Middle Fk Anderson Rv	CR 30	72.5	62-00071
6200040	Lanman Run	CR 29	58.7	62-00072
6200041	Branch of Anderson River	CR 201	43.6	62-00074
6200042	MIDDLE FK ANDERSON RIVER	CR 37	95.3	62-00075
6200043	MIDDLE FK ANDERSON RIV	CR 28	65.5	62-00078
6200044	Middle Fork Anderson Rv	CR 164	74.6	62-00079
6200045	Rockhouse Br Anderson Rv	CR 31	93	62-00080
6200046	ANDERSON River	CR 33	61.2	62-00081
6200047	HURRICANE Creek	CR 192	44.5	62-00082
6200049	ANDERSON River	CR 158	80.5	62-00084
6200050	Branch of Neglie Creek	CR 8	85.4	62-00094
6200051	DEER CREEK	CR 5	94.9	62-00095
6200052	Cyclone Branch	CR 189	73.8	62-00096
6200053	Branch of Oil Creek	CR 38	42.7	62-00097
6200054	OIL CREEK	CR 119	28.1	62-00098
6200116	ANDERSON River	CR 201	89.5	62-00099
6200063	Neglie Creek	CR 70	80.6	62-00111
6200064	Little DEER Creek	CR 17	66.1	62-00112
6200065	Lutgring Branch Kraus Ck	CR 16	88.2	62-00113
6200066	Lutgring Branch Kraus Ck	CR 16	60.2	62-00114
6200067	Windy Creek	14th St	60.6	62-00116
6200068	Theis Creek	CR 18	58.6	62-00117
6200069	Wheatley Creek	CR 18	62.9	62-00118
6200070	Kraus Creek	CR 118	74.1	62-00119
6200074	Winding Branch	CR 37	94.7	62-00123
6200075	Maggitty Br Anderso Rv	CR 164	74.1	62-00124

Table 1: Bridge Sufficiency Ratings**County Perry****County Number 62**

NBI #	Features Intersected	Facility Carried	Sufficiency Rating	County Bridge #
6200077	Br Middle Fk Anderson Rv	CR 154	99.9	62-00125
6200078	Lanman Run	CR 266	89	62-00126
6200079	Lanman Run	CR 150	48.2	62-00127
6200080	HURRICANE Creek	CR 198	85	62-00128
6200082	DEER Creek	CR 92	87.5	62-00130
6200083	Little DEER Creek	CR 19	42.7	62-00131
6200084	DEER Creek	CR 270	32.4	62-00132
6200085	Middle Fork Deer Creek	CR 94	86.5	62-00133
6200086	Middle Fork Deer Creek	CR 81	79	62-00134
6200087	Branch of Poison Creek	CR 7	62.9	62-00135
6200088	POISON CREEK	CR 7	76	62-00136
6200089	LITTLE OIL CREEK	CR 133	84.5	62-00137
6200090	Little Oil Creek	CR 133	64	62-00138
6200091	Branch of Little Oil Cr	CR 34	76.1	62-00139
6200092	MILL CREEK	CR 245	66.9	62-00140
6200106	OIL CREEK	CR 41	81	62-00141
6200094	Oil Creek	CR 247	94	62-00142
6200095	Branch of Oil Creek	CR 121	71.4	62-00143
6200096	Branch of Oil Creek	CR 121	92.9	62-00144
6200098	Jubin Creek	CR 353	68.9	62-00146
6200099	Middle Fork Anderson Rv	CR 217	67.7	62-00147
6200100	Winding Branch	CR 447	43	62-00148
6200102	Branch of Sulphur Fork	CR 20	94	62-00150
6200107	E DEER CREEK	CR 79	79.7	62-00151
6200108	BRUSHY Fork	CR 78	92.9	62-00155
6200109	BRUSHY Fork	CR 78	81.7	62-00156
6200033	Jubin Creek	CR 278	59.7	62-00159
6200110	Jubin Creek	CR 40	84.4	62-00160
6200111	Crooks Hollow Creek	CR 29	97.5	62-00161
6200112	Crooks Hollow Creek	CR 31	86.9	62-00162

Table 1: Bridge Sufficiency Ratings

County Perry

County Number 62

NBI #	Features Intersected	Facility Carried	Sufficiency Rating	County Bridge #
6200101	Winding Branch	CR 277	67.4	62-00163
6200076	Maggitty Branch	CR 262	60.8	62-00164
6200002	Windy Creek	Pestalozzi/16th St	96.9	62-00170
6200115	Windy Creek	Mozart St	100	62-00171
6200113	Windy Creek	Tell St	99.8	62-00172
6200114	Windy Creek	19th St	98.9	62-00173
6200174	Unnamed Creek	21st St	70	62-00174
6200175	Little Windy Creek	Dauby Ln	97	62-00175
023565	CASTLEBERRY CREEK	LINCOLN AVENUE	92.8	62-07655

99 Total Bridges in County

Table 1: Bridge Sufficiency Ratings

County	Pike			
County Number	63			
NBI #	Features Intersected	Facility Carried	Sufficiency Rating	County Bridge #
6300003	HARBIN CREEK	CR 975W	76	63-00004
6300004	HARBIN CREEK	CR 900W	62.5	63-00005
6300005	HARBIN CREEK	CR 625N	81	63-00006
6300006	HARBIN CREEK	CR 350N	95	63-00007
6300007	CONGER CREEK	CR 775W	95	63-00008
6300009	BRANCH HARBIN CREEK	CR 900W	96	63-00012
6300010	BRANCH HARBIN CREEK	CR 850W	96	63-00013
6300012	BRANCH HARBIN CREEK	CR 875W	83	63-00015
6300013	LITTLE CONGER CREEK	CR 225N	96	63-00016
6300014	CONGER CREEK	CR 350N	84	63-00017
6300015	BRANCH LITTLE CONGER CR	CR 350N	70	63-00018
6300016	LITTLE CONGER CREEK	CR 350N	97	63-00019
6300017	LITTLE CONGER CREEK	CR 300N	88.9	63-00020
6300018	BRANCH LITTLE CONGER CR	CR 300N	87.5	63-00021
6300019	CONGER CREEK	CR 400W	87.5	63-00022
6300020	CONGER CREEK	CR 500W	83.5	63-00023
6300021	BRANCH CONGER CREEK	CR 500W	56.4	63-00024
6300024	BRANCH CONGER CREEK	CR 400N	26.8	63-00027
6300027	PRIDES CREEK	CR 300N	97	63-00030
6300157	PATOKA RIVER	CR 500W	46.6	63-00032
6300026	ROBINSON CREEK	CR 125S	71.9	63-00033
6300029	MUD CREEK	CR 720N	91.9	63-00035
6300030	BRANCH MUD CREEK	CR 425E	91	63-00036
6300031	BRANCH MUD CREEK	CR 350E	42.5	63-00037
6300032	LICK CREEK	CR 650N	80.9	63-00038
6300033	MUD CREEK	CR 650N	94.4	63-00039
6300034	MUD CREEK	CR 400E	95	63-00040
6300161	MUD CREEK	CR 475N	83	63-00041
6300036	BEECH CREEK	CR 550N	97	63-00042
6300038	TRIB WHITE RIVER	CR 500N	27	63-00045

Table 1: Bridge Sufficiency Ratings

County	Pike			
County Number	63			
NBI #	Features Intersected	Facility Carried	Sufficiency Rating	County Bridge #
6300040	FLAT CREEK	CR 500E	95.9	63-00048
6300041	FLAT CREEK	CR 500E	92.9	63-00049
6300042	BEAR CREEK	CR 500N	85	63-00054
6300043	BEAR CREEK	CR 550N	83.7	63-00055
6300044	FLAT CREEK	CR 50S	44.4	63-00057
6300045	FLAT CREEK	CR 250N	88.9	63-00058
6300046	FLAT CREEK	CR 250N	66.5	63-00059
6300047	FLAT CREEK	CR 700E	96	63-00060
6300048	BRANCH FLAT CREEK	CR 725E	39.8	63-00061
6300049	FLAT CREEK	CR 800E	56.5	63-00062
6300168	BONE CREEK	CR 175S	95	63-00063
6300050	FLAT CREEK	CR 900E	95	63-00064
6300051	BRANCH BONE CREEK	CR 900E	80.9	63-00065
6300052	BRANCH BONE CREEK	CR 250S	85.5	63-00066
6300053	BRANCH LICK CREEK	CR 650E	38.9	63-00067
6300162	BRANCH BIG CREEK	CR 100S	82.7	63-00073
6300058	SUGAR CREEK	CR 100S	95	63-00074
6300163	BRANCH BARREN DITCH	CR 475S	82.9	63-00078
6300060	BARREN DITCH	CR 175E	93	63-00079
6300061	PATOKA RIVER	CR 300W	22	63-00081
6300062	BRANCH FLAT CREEK	CR 250W	93	63-00082
6300064	BRANCH FLAT CREEK	CR 125S	45.2	63-00085
6300177	FLAT CREEK	CR 350W	50.6	63-00087
6300066	FLAT CREEK	DIVISION RD	91.6	63-00088
6300186	OVERFLOW FROM MINE PIT	MERIDIAN RD	77.9	63-00089
6300067	BARREN DITCH	CR 375S	85.5	63-00090
6300068	S FORK PATOKA RIVER	CR 525S	21.7	63-00091
6300069	HONEY CREEK	CR 900S	70.7	63-00096
6300070	WHEELER CREEK	CR 775S	93	63-00098
6300071	S FORK PATOKA RIVER	CR 775S	83.5	63-00100

Table 1: Bridge Sufficiency Ratings

County	Pike			
County Number	63			
NBI #	Features Intersected	Facility Carried	Sufficiency Rating	County Bridge #
6300078	ROUGH CREEK	CR 1200S	96.8	63-00114
6300079	S FORK PATOKA RIVER	CR 1200S	97	63-00117
6300169	S FORK PATOKA RIVER	CR 225E	68.8	63-00124
6300084	ROUGH CREEK	CR 925S	89	63-00125
6300086	S FORK PATOKA RIVER	CR 300E	78	63-00129
6300088	BRANCH S FK PATOKA RIVER	CR 300E	92.6	63-00132
6300089	BRANCH S FK PATOKA RIVER	CR 300E	58.3	63-00133
6300090	BRANCH S FK PATOKA RIVER	CR 875S	95	63-00134
6300091	TRIB S FK PATOKA RIVER	CR 900S	87.5	63-00135
6300092	BRANCH S FK PATOKA RIVER	CR 800S	87.5	63-00136
6300093	TRIB S FK PATOKA RIVER	CR 950S	96	63-00137
6300094	BRANCH S FK PATOKA RIVER	CR 400E	96	63-00138
6300095	S FORK PATOKA RIVER	CR 1100S	96	63-00139
6300097	BRANCH S FK PATOKA RIVER	CR 550E	83.8	63-00143
6300181	BRANCH S FK PATOKA RIVER	CR 500E	93	63-00144 B
6300100	PATOKA RIVER	CR 350E	15.9	63-00147
6300170	BRANCH PATOKA RIVER	CR 425S	46.7	63-00149
6300101	PATOKA RIVER	CR 650E	14.5	63-00150
6300102	BRANCH PATOKA RIVER	CR 325S	91.1	63-00151
6300103	ROCK CREEK	CR 725S	94	63-00154
6300104	PATOKA RIVER	CR 550S	92.1	63-00156
6300164	BRANCH SUGAR CREEK	CR 1200S	97	63-00158
6300105	BRANCH SUGAR CREEK	CR 1250S	86	63-00159
6300107	CUP CREEK	CR 950E	84.5	63-00161
6300159	HAT CREEK	CR 50E	96	63-00165
6300109	BEADENS CREEK	CR 775E	94	63-00168
6300110	CUP CREEK	CR 625S	18	63-00169
6300111	LITTLE FLAT CREEK	CR 200N	95	63-00172
6300165	LITTLE FLAT CREEK	CR 1100E	95	63-00173
6300112	FLAT CREEK	CR 175N	61.6	63-00174

Table 1: Bridge Sufficiency Ratings

County	Pike			
County Number	63			
NBI #	Features Intersected	Facility Carried	Sufficiency Rating	County Bridge #
6300113	FLAT CREEK	CR 125W	48.4	63-00175
6300114	SUGAR CREEK	CR 150S	66.5	63-00177
6300166	BRANCH CUP CREEK	CR 800E	96	63-00195
6300117	BRANCH CUP CREEK	OLD SR 64	83.8	63-00196
6300118	CUP CREEK	OLD SR 64	80	63-00197
6300119	SULPHUR SPRINGS	CR 1100E	96	63-00220
6300167	BRANCH SULPHUR SPRING	CR 1100E	95	63-00221
6300120	BRANCH S FK PATOKA RIVER	CR 525S	96	63-00229
6300121	BRANCH MUD CREEK	CR 475N	96	63-00231
6300124	BRANCH PATOKA RIVER	CR 125S	54.8	63-00242
6300160	S FORK PATOKA RIVER	CR 325W	20	63-00246
6300125	BRANCH BIG CREEK	CR 625W	93	63-00267
6300126	BRANCH LITTLE CONGER CR	CR 650W	68	63-00268
6300128	CONGER CREEK	CR 700W	79.9	63-00270
6300175	FLAT CREEK	CR 200S	81	63-00276
6300133	PRIDES CREEK	ILLINIOS STREET	91.9	63-00280
6300142	LICK CREEK	CR 200E	96	63-00294
6300143	PRIDES CREEK	CR 600N	46.5	63-00295
6300179	PRIDES CREEK	OLD SR 56	26.8	63-00297
6300187	PATOKA RIVER	MERIDIAN ROAD	83.9	63-00298

110 Total Bridges in County

Table 1: Bridge Sufficiency Ratings

County	Porter			
County Number	64			
NBI #	Features Intersected	Facility Carried	Sufficiency Rating	County Bridge #
6400001	HUTTON DITCH	DIVISION ROAD	59.4	64-00001
6400002	HUTTON DITCH	CR 100S	76.9	64-00002
6400003	KOSELKI DITCH	CR 100S	87.2	64-00003
6400004	KOSELKI DITCH	CR 200S	76.2	64-00004
6400005	HUTTON DITCH	CR 200S	73.2	64-00005
6400007	SLOCUM DITCH	CR 500S	76.2	64-00007
6400008	GREIGER DITCH	CR 500S	59.2	64-00008
6400010	AHLGRIM DITCH	CR 300S	60.4	64-00010
6400011	KOSELKI DITCH	CR 300S	80.6	64-00011
6400012	CROOKED CREEK	CR 300S	52.5	64-00012
6400013	KOSELKI DITCH	CR 500S	91.5	64-00014
6400014	REEVES DITCH	CR 600S	55.6	64-00015
6400015	KOSELKI DITCH	CR 450E	76.2	64-00016
6400016	CROOKED CREEK	CR 400S	69.7	64-00017
6400017	KOSELKI DITCH	CR 400S	65	64-00018
6400164	AHLGRIM DITCH	CR 400S	99.9	64-00019 B
6400019	KOSELKI DITCH	CR 600S	86.9	64-00020
6400020	AHLGRIM DITCH	CR 150E	98.9	64-00021
6400021	KANKAKEE RIVER	CR 500E	97.6	64-00023
6400023	HEINHOLD DITCH	CR 900S	83.2	64-00025
6400024	REEVES DITCH	CR 600E	89.7	64-00026
6400026	COOK DITCH	CR 500E	72.2	64-00028
6400027	REEVES DITCH	CR 500E	76.7	64-00029
6400028	REEVES DITCH	CR 325E	90.8	64-00035
6400029	HEINHOLD DITCH	CR 275E	98	64-00037
6400030	HEINHOLD DITCH	CR 1000S	87	64-00039
6400031	REEVES DITCH	CR 1000S	77.7	64-00040
6400032	KOSELKI DITCH	CR 700S	80.1	64-00044
6400033	SANDY HOOK DITCH	CR 900S	53.8	64-00048
6400034	PHILLIPS DITCH	CR 900S	81.4	64-00049

Table 1: Bridge Sufficiency Ratings

County	Porter				
County Number	64				
NBI #	Features Intersected	Facility Carried	Sufficiency Rating	County Bridge #	
6400165	CORNELL DITCH	CR 900S	91.3	64-00050 B	
6400162	BREYFOGEL DITCH	CR 900S	97.8	64-00051 B	
6400036	PLEASANT TOWNSHIP DITCH	CR 1050S	75.2	64-00056	
6400037	KANKAKEE RIVER	CR 50W	79.6	64-00058	
6400119	HEINHOLD DITCH	CR 50E	76	64-00059	
6400039	PLEASANT TOWNSHIP DITCH	CR 50E	66.2	64-00060	
6400040	BREYFOGEL DITCH	CR 625W	48.2	64-00061	
6400041	KANKAKEE RIVER	CR 625W	33.5	64-00062	
6400042	COBBS CREEK	CR 1000S	75.9	64-00063	
6400044	PHILLIPS DITCH	CR 250W	61.7	64-00066	
6400045	KANKAKEE RIVER	CR 250W	98.4	64-00067	
6400046	JONES DITCH	SMOKE ROAD	52.9	64-00068	
6400047	SANDY HOOK DITCH	SMOKE ROAD	68.9	64-00069	
6400048	SANDY HOOK DITCH	CR 50W	78.8	64-00072	
6400049	COBB DITCH	CR 50W	80.8	64-00073	
6400050	PHILLIPS DITCH	CR 700S	94	64-00074	
6400051	COBB DITCH	CR 600S	69.1	64-00075	
6400052	JONES DITCH	CR 600S	67.5	64-00076	
6400053	SANDY HOOK DITCH	CR 600S	80.5	64-00077	
6400055	CORNELL DITCH	CR 750S	66.7	64-00079	
6400056	CORNELL DITCH	CR 300W	60.2	64-00080	
6400057	COBBS CREEK	CR 900S	78.6	64-00081	
6400120	BRANCH OF COBBS CREEK	CR 900S	75.8	64-00082	
6400058	BRANCH OF COBBS CREEK	CR 800S	21.9	64-00084	
6400059	JONES DITCH	CR 450S	68.6	64-00086	
6400060	COBB DITCH	CR 450S	75.2	64-00087	
6400061	CORNELL DITCH	CR 600W	78.8	64-00090	
6400159	HALL CREEK	CR 100W	90.4	64-00093 B	
6400064	LUDINGTON DITCH	CR 300S	50.5	64-00095	
6400158	SALT CREEK	CR 250W	95.6	64-00096 B	

Table 1: Bridge Sufficiency Ratings

County	Porter			
County Number	64			
NBI #	Features Intersected	Facility Carried	Sufficiency Rating	County Bridge #
6400066	SALT CREEK	CR 500N	88.9	64-00097
6400067	SALT CREEK	CR 600N	80.4	64-00098
6400068	SALT CREEK	CR 400N	61.3	64-00099
6400069	HUTTON DITCH	CR 150N	66.9	64-00104
6400071	CROOKED CREEK	CR 600E	67.8	64-00110
6400072	CROOKED CREEK	CR 400N	70.7	64-00111
6400073	CROOKED CREEK	CR 400N	75.4	64-00112
6400074	HUTTON DITCH	CR 200N	77.8	64-00114
6400075	BRANCH OF KEMPER DITCH	CR 1275N	45.2	64-00118
6400076	BRANCH OF KEMPER DITCH	CR 700E	67.4	64-00119
6400077	BRANCH OF KEMPER DITCH	CR 700E	74.3	64-00120
6400078	KOSELKE DITCH	MANDER ROAD	78	64-00121
6400079	BRANCH OF DAMON RUN	CR 900N	77.2	64-00122
6400080	COFFEE CREEK	CR 1050N	96.5	64-00123
6400081	SALT CREEK	CR 875N	77	64-00124
6400082	SQUIRREL CREEK	CR 875N	97.1	64-00125
6400083	SALT CREEK	CR 700N	6	64-00126
6400156	WILLOW CREEK	LUTE ROAD	77.2	64-00127 B
6400160	COFFEE CREEK	CR 1100N	94.9	64-00130 B
6400086	DAMON RUN	CR 200W	33.6	64-00131
6400087	SALT CREEK	CR 200W	67.3	64-00132
6400088	SALT CREEK	OLD PORTER ROAD	42.5	64-00135
6400089	LITTLE CALUMET RIVER	INDIAN BOUNDARY RD	64.5	64-00137
6400122	LITTLE CALUMET RIVER	CALUMET ROAD	86.1	64-00148
6400090	LITTLE CALUMET RIVER	WAVERLY ROAD	50.7	64-00149
6400091	LITTLE CALUMET RIVER	MINERAL SPRING	35.2	64-00150
6400092	LITTLE CALUMET RIVER	WAGNER ROAD	96.7	64-00152
6400093	COFFEE CREEK	PORTER AVENUE	37.9	64-00156
6400161	LITTLE CALUMET RIVER	CR 600E	100	64-00165 B
6400096	LITTLE CALUMET RIVER	CR 450E	88.9	64-00166

Table 1: Bridge Sufficiency Ratings

County	Porter			
County Number	64			
NBI #	Features Intersected	Facility Carried	Sufficiency Rating	County Bridge #
6400097	LITTLE CALUMET RIVER	CR 1300N	77.9	64-00167
6400098	LITTLE CALUMET RIVER	CR 250E	37.7	64-00168
6400123	SALT CREEK	JOLIET ROAD	57.8	64-00171
6400100	CORNELL DITCH	CR 400W	75.1	64-00173
6400101	CORNELL DITCH	CR 450W	99	64-00174
6400102	LUDINGTON DITCH	CR 350W	72.7	64-00175
6400103	KOSELKE DITCH	CR 350E	58.4	64-00179
6400125	CSX RAILROAD	CR 600N	97.3	64-00189
6400105	LAKE LOUISE	SHOREWOOD DRIVE	84	64-00208
6400117	CONRAIL, NY/ST LOUIS RR	CR 475W	80.9	64-00210
6400126	COFFEE CREEK	CALUMET ROAD	92.6	64-00211
6400131	PORTAGE AVENUE	CRISMAN ROAD	77.3	64-00271
6400132	CSX RAILROAD	CRISMAN ROAD	79.4	64-00272
6400133	CONRAIL RAILROAD	CRISMAN ROAD	81.4	64-00273
6400141	HUTTON DITCH	CR 400N	77	64-00274
6400144	PEPPER CREEK	CR 500N	61.3	64-00277
6400150	CORNELL DITCH	OLD FAITHFUL DRIVE	90.3	64-00281
6400151	GARDEN TERRACE DITCH	MEADOWBROOK DRIV	88.3	64-00282
6400152	COFFEE CREEK	RAIL ROAD	89.6	64-00283
6400153	SAND CREEK	LOST TREE DRIVE	90.1	64-00284
6400116	SALT CREEK	WEST STREET	63.4	64-01001
6400108	COFFEE CREEK	MORGAN AVENUE	68.8	64-01002
6400109	COFFEE CREEK	INDIAN BOUNDARY RD	80.6	64-01003
6400110	WILLOW CREEK	STONE AVENUE	77.6	64-01004
6400111	WILLOW CREEK	MULBERRY AVENUE	59.5	64-01005
6400163	WILLOW CREEK	EVERGREENS STREET	94	64-01006 B
6400113	WILLOW CREEK	CENTRAL AVENUE	74.3	64-01007
6400114	WILLOW CREEK	CLEM ROAD	38.8	64-01008
6400115	SALT CREEK	LENBURG ROAD	48.4	64-01009
6400127	CSX RAILROAD	JOLIET ROAD	56	64-01010

Table 1: Bridge Sufficiency Ratings

County **Porter**

County Number **64**

NBI #	Features Intersected	Facility Carried	Sufficiency Rating	County Bridge #
6400128	GRAND TRUNK & WESTERN RR	CAMPBELL AVENUE	89.1	64-01011
6400129	LITTLE CALUMET RIVER	HOWE ROAD	88.1	64-01012
6400134	CSX RAILROAD	CALUMET AVENUE	90.4	64-01014
6430466	US 12 EB/WB, 2 RAILROADS	MIDWEST STEEL HWY	97	64-01016
6400157	ROBBINS DITCH	JOSEPH AVENUE	94	64-01017
6400166	JOHNSON DITCH	GATEWAY BOULEVARI	94.5	64-01018
6400167	COFFEE CREEK	GATEWAY BOULEVARI	82.8	64-01019

127 Total Bridges in County

Table 1: Bridge Sufficiency Ratings

County	Posey			
County Number	65			
NBI #	Features Intersected	Facility Carried	Sufficiency Rating	County Bridge #
6500008	Branch of Black River	Continental Camp	65.5	65-00008
6500114	Hawthorne Creek	Old Sand Rd	78	65-00011
6500291	Unnamed Ditch	Wilsey Rd	90.9	65-00012
6500044	Big Creek	Raben Rd	21.6	65-00013
6500292	Unnamed Ditch	Wisley Rd	90.9	65-00014
6500048	Branch of Whipple Ditch	Whipple Creek Rd	66.3	65-00015
6500051	Whipple Ditch	Farm Bureau Rd	79.9	65-00018
6500038	Indian Creek	Base Rd	91.5	65-00019
6500040	Big Creek	Copperline Rd	89	65-00020
6500029	McFadden Creek	Lamont Rd	90	65-00021
6500037	Indian Creek	W Copper Line Rd	29.8	65-00023
6500117	Lake Drain	Curtis Rd	89	65-00024
6500041	Big Creek	Savah Rd	98.8	65-00027
6500294	Whipple Ditch	Upton Rd	84.4	65-00029
6500295	Branch of Pitcher Creek	Mackey Ferry Rd	52.8	65-00032
6500219	LEVY SLOUGH	BONEBANK RD	93.5	65-00044
6500220	Levy Slough	Raben Rd	97	65-00046
6500222	Branch of Wabash River	Slim Pond Rd	48.4	65-00049
6500090	Harmony Creek	Griffin Rd	82.7	65-00050
6500208	Branch of Old Channel	Griffin Rd	84.4	65-00051
6500296	Branch of Black River	Wheeler Rd	84	65-00052
6500006	Black River	Griffin Rd	27.6	65-00053
6500297	Branch of Old Channel	Griffin Rd	86	65-00054
6500198	Black River	Eastville Rd	18.5	65-00058
6500002	Black River	Shotgun Ln	16.8	65-00059
6500193	Black River	Pumpkin Run Rd	89	65-00060
6500194	Black River	Reynolds Rd	74.5	65-00061
6500201	BR BLACK RIVER	WILSEY RD	85.9	65-00065
6500200	Black River	Wilsey Rd	12.1	65-00066
6500196	Black River	Black Chapel Rd	72.9	65-00069

Table 1: Bridge Sufficiency Ratings

County	Posey			
County Number	65			
NBI #	Features Intersected	Facility Carried	Sufficiency Rating	County Bridge #
6500185	Branch of Black River	Ramsey Rd	89	65-00070
6500205	BR BLACK RIVER	OVERTON RD	86	65-00073
6500192	Branch of Caney Creek	High School Rd	25.6	65-00074
6500298	Harmony Creek	Harmny-Sprngfld Rd	89	65-00078
6500088	HARMONY CREEK	BAILEY RD	89	65-00079
6500068	McAdoo Creek	Hidbrader Rd	89	65-00081
6500073	McAdoo Creek	Harmony Twp. Rd	86.9	65-00083
6500098	Long Run	Harmony Twp. Rd	33.7	65-00085
6500099	Branch of McAdoo Creek	Williams Rd	95	65-00089
6500324	BIG CREEK	PFEIFFER RD	90	65-00091 B
6500100	McAdoo Creek	Springfield Rd	38.2	65-00095
6500031	Olive Creek	Stevens Rd	89	65-00097
6500107	BR BIG CREEK	JOHNSON RD	99	65-00101
6500118	Olive Creek	Johnson Rd	52.9	65-00102
6500112	HA Brook	Smith School Rd	54.9	65-00103
6500113	Brook Creek	French Rd	73.4	65-00104
6500039	Indian Creek	Rippy Rd	86	65-00105
6500030	Olive Creek	Copper Line Rd	87	65-00106
6500015	BRANCH MCFADDEN CREEK	Gun Club Rd	89.5	65-00110
6500172	McFadden Creek	Gun Club Rd	83.5	65-00111
6500103	Big Creek	Oliver Rd	96	65-00112
6500016	McFadden Creek	Indian Mounds Rd	81.5	65-00115
6500012	BRANCH BIG CREEK	Bufkin Springfield	89	65-00117
6500025	McFadden Creek	Leonard Rd	86.9	65-00119
6500032	Branch of McFadden Creek	Tile Factory Rd	64.2	65-00132
6500259	Big Creek	Showers Rd	87.9	65-00135
6500265	BARR CREEK	ST WENDEL RD	83.9	65-00136
6500264	Big Creek	Frank Emge Rd	91.5	65-00137
6500266	Barr Creek	Frank Emge Rd	91.5	65-00138
6500267	Barr Creek	County Line Rd	88.9	65-00139

Table 1: Bridge Sufficiency Ratings

County	Posey			
County Number	65			
NBI #	Features Intersected	Facility Carried	Sufficiency Rating	County Bridge #
6500277	Branch of Black River	Powell Rd	91.5	65-00141
6500181	Branch of Black River	Up. Poseyville Rd	93	65-00143
6500190	Caney Creek	Scherer Rd	83.4	65-00145
6500299	Branch of Black River	Robb Rd	89	65-00146
6500186	Branch of Black River	Stewartville Rd	74.9	65-00147
6500183	Black River	Knowles Rd	37.5	65-00148
6500184	Black River	Mulkey Black Rd	73.9	65-00149
6500274	Black River	N. Barn Rd	91	65-00150
6500273	Branch of Black River	Country Cross Rd	87.5	65-00151
6500272	Black River	Country Cross Rd	91.5	65-00152
6500271	Branch of Black River	Keuhn Rd	86	65-00154
6500234	Branch of Big Creek	Stierley Rd	82.4	65-00156
6500240	Branch of Big Creek	Stierley Rd	85.4	65-00157
6500149	Little Creek	Caborn Rd	34.6	65-00159
6500239	Branch of Big Creek	Peters Rd	74.5	65-00160
6500307	Branch of Little Creek	Boberg Rd	87	65-00161
6500237	Big Creek	Huey Rd	90.5	65-00162
6500325	BRANCH BIG CREEK	HUEY RD	92	65-00163 B
6500075	Lick Creek	Haines Rd	86	65-00164
6500308	Branch of Little Creek	Caborn Rd	89	65-00165
6500243	Branch of Neu Creek	Boberg Rd	83	65-00166
6500189	Caney Creek	High School Rd	76.8	65-00169
6500188	CANEY CREEK	Wilson Switch Rd	53.9	65-00170
6500245	Neu Creek	St Phillip Rd	93.4	65-00172
6500078	Branch of Lick Creek	Metz Rd	91.5	65-00174
6500233	Big Creek	Haines Rd	87	65-00177
6500231	Branch of Big Creek	Schmitt Rd	75	65-00178
6500229	Branch of Big Creek	Blake Rd	88.9	65-00179
6500280	Branch of Caney Creek	Wagon Wheel Rd	78.5	65-00183
6500278	Caney Creek	Lane Rd	46.6	65-00187

Table 1: Bridge Sufficiency Ratings

County	Posey			
County Number	65			
NBI #	Features Intersected	Facility Carried	Sufficiency Rating	County Bridge #
6500282	Big Creek	John Will Rd	89.5	65-00189
6500236	Neu Creek	Vienna Rd	55.4	65-00190
6500072	Lick Creek	Springfield Rd	88.4	65-00192
6500249	NEU CREEK	E COPPERLINE RD	88.9	65-00194
6500321	Little Creek	Upper Mt Vernon Rd	88	65-00195
6500145	Little Creek	Ford Rd	81.4	65-00196
6500152	Branch of Little Fork Cr	Upper Mt Vernon Rd	95	65-00197
6500139	Neu Creek	Ford Rd	84.5	65-00199
6500251	Little Creek	John Mills Rd	22.8	65-00202
6500104	Branch of Little Creek	John Mills Rd	95	65-00203
6500174	Branch of McFadden Creek	Nation Rd	89	65-00204
6500134	Wolf Creek	St Phillips Rd	79.9	65-00205
6500130	Wolf Creek	County Line Rd	68.9	65-00207
6500163	Wolf Creek	Wildeman Rd	55.4	65-00211
6500164	Little Creek	Wildeman Rd	89	65-00212
6500162	Wolf Creek	WOLF ROAD	91.5	65-00216
6500146	Branch of Little Creek	Upper Meinshein Rd	70	65-00217
6500159	McFadden Creek	Layer Rd	89.5	65-00221
6500156	Branch of Little Creek	Copperline Rd	89.5	65-00223
6500157	Little Creek	Copperline Rd	89	65-00224
6500253	Branch of Little Creek	Meier Rd	91	65-00225
6500168	Neu Creek	Upper Mt Vernon Rd	64.4	65-00226
6500165	Little Creek	Upper Mt Vernon Rd	95	65-00227
6500126	Little Creek	St Phillips Rd	96.9	65-00229
6500148	Castleberry Creek	Darnell School Rd	93.5	65-00232
6500144	CASTLEBERRY CREEK	FORD RD	95	65-00233
6500147	Castleberry Creek	Meinschein Rd	89	65-00234
6500137	CYPRESS DITCH	LOWER MT VERNON R	61.4	65-00236
6500143	Cypress Slough	Lower Mt Vernon Rd	95	65-00238
6500323	MCFADDEN CREEK	OLD HWY 62	97	65-00240

Table 1: Bridge Sufficiency Ratings

County	Posey			
County Number	65			
NBI #	Features Intersected	Facility Carried	Sufficiency Rating	County Bridge #
6500132	Branch of Bayou Creek	Broadway Ave	71.4	65-00243
6500050	Whipple Ditch	Raben Rd	89	65-00260
6500052	Whipple Ditch	Whipple Creek Rd	81.4	65-00261
6500206	Branch of Old Channel	Stone Rd	76.9	65-00282
6500003	Branch of Black River	Wisley Rd	24.9	65-00283
6500154	Dixon Lewis Ditch	Allison Ln	53.5	65-00287
6500116	Alexander Creek	Bundy Rd	63.9	65-00290
6500187	Branch of Black River	New Harmony Rd	86	65-00304
6500062	Branch of McAdoo Creek	Romaine Rd	71	65-00309
6500263	Big Creek	Water Tank Rd	59.9	65-00313
6500230	Big Creek	Blake Rd	95.9	65-00315
6500082	Branch of Caney Creek	CR 500N	83	65-00316
6500241	Branch of Neu Creek	Boberg Rd	84	65-00317
6500301	GOAD BROOK	SMITH SCHOOL RD E	97	65-00320
6500101	McAdoo Creek	Oliver-Sprngfld Rd	85.9	65-00322
6500256	Branch of Neu Creek	Hoernert Rd	76.7	65-00328
6500158	Branch of McFadden Creek	Nation Rd	93	65-00334
6500167	Branch of McFadden Creek	Gun Club Rd	91	65-00336
6500177	Dixon and Lewis Ditch	Lower Mt Vernon Rd	81.5	65-00339
6500287	LOCAL RAILROAD	LOWER MT VERNON R	84	65-00341
6500303	Branch of McFadden Creek	Benthall Rd	86	65-00342
6500305	Pitcher Creek	Raben Rd	84	65-00349
6500289	CSX Railroad	Mulberry St	57.9	65-00351
6500322	Cypress Slough	Caborn Rd	95	65-00352
6500309	Branch of McFadden Creek	Nation Rd	97	65-00353
6500320	GREEN VALLEY DR	LOWER MT VERNON R	89.5	65-00355

146 Total Bridges in County

Table 1: Bridge Sufficiency Ratings**County Pulaski****County Number 66**

NBI #	Features Intersected	Facility Carried	Sufficiency Rating	County Bridge #
6600003	BIG MONON DITCH	CR 1100W	91.5	66-00004
6600004	BIG MONON DITCH	CR 800S	97	66-00005
6600005	BIG MONON DITCH	CR 900S	97	66-00006
6600006	HILL DITCH	CR 800S	80	66-00008
6600008	BIG MONON DITCH	CR 500S	69.5	66-00013
6600009	PELSEY DITCH	CR 1275W	67	66-00014
6600011	BIG MONON DITCH	CR 600S	96	66-00016
6600012	BIG MONON DITCH	CR 200S	99	66-00021
6600014	MOSLEY DITCH	CR 1450W	86.9	66-00023
6600015	BIG MONON DITCH	CR 300S	94.5	66-00024
6600017	LINCOLN DITCH	CR 100S	97	66-00026
6600018	BIG MONON DITCH	CR 100S	76.1	66-00027
6600019	ANTRIM DITCH	CR 100S	94.1	66-00028
6600023	ANTRIM DITCH	CR 175N	78.5	66-00036
6600024	ANTRIM DITCH	CR 100N	85	66-00037
6600026	BIG MONON DITCH	CR 1100W	100	66-00041
6600027	ANTRIM DITCH	CR 1550W	97	66-00044
6600028	ANTRIM DITCH	CR 300N	62.5	66-00045
6600037	BIG MONON DITCH	CR 1000S	91.5	66-00062
6600038	WELTZIN DITCH	CR 700W	83.9	66-00066
6600039	WELTZIN DITCH	CR 550W	97	66-00067
6600051	BUDD FISHER DITCH	CR 500S	91.5	66-00092
6600052	BUDD FISHER DITCH	CR 500W	95	66-00093
6600053	BUDD FISHER DITCH	CR 600W	90.8	66-00094
6600064	BIG MONON DITCH	CR 100N	100	66-00117
6600065	BIG MONON DITCH	CR 200N	56	66-00118
6600066	BIG MONON DITCH	CR 1000W	99	66-00119
6600067	BIG MONON DITCH	CR 300N	96	66-00120
6600075	THOMPSON DITCH	CR 600W	53.1	66-00142
6600076	BOGUS RUN	CR 700N	48	66-00154

Table 1: Bridge Sufficiency Ratings**County Pulaski****County Number 66**

NBI #	Features Intersected	Facility Carried	Sufficiency Rating	County Bridge #
6600078	INDIAN CREEK	CR 475W	83	66-00157
6600079	TIPPECANOE RIVER	CR 825S	96.9	66-00158
6600081	AGNEW DITCH	CR 400S	96	66-00160
6600082	AGNEW DITCH	CR 225W	88.6	66-00161
6600085	INDIAN CREEK	CR 325W	82.7	66-00165
6600086	INDIAN CREEK	CR 200W	96.8	66-00166
6600089	INDIAN CREEK	CR 1000S	91.5	66-00169
6600092	INDIAN CREEK	CR 1000S	94.5	66-00172
6600093	INDIAN CREEK	BASE LINE RD	95	66-00173
6600094	MUD CREEK	CR 100W	97	66-00178
6600097	TIPPECANOE RIVER	FRANCESVILLE RD	88.3	66-00183
6600098	MUD CREEK	CR 150W	96	66-00185
6600103	AGNEW DITCH	CR 135S	84.3	66-00191
6600105	MILL CREEK	CR 100E	58.2	66-00195
6600106	TIPPECANOE RIVER	CR 75E	17	66-00196
6600107	TIPPECANOE RIVER	WASHINGTON ST	96.6	66-00207
6600110	BOGUS RUN	CR 650N	86.4	66-00213
6600114	INDIAN CREEK	CR 300E	95.7	66-00221
6600115	INDIAN CREEK	CR 200E	76.8	66-00222
6600116	INDIAN CREEK	CR 400E	89	66-00223
6600117	GRASSY CREEK	CR 500E	97	66-00224
6600118	INDIAN CREEK	CR 500E	76.2	66-00225
6600119	INDIAN CREEK	CR 600E	94.1	66-00227
6600121	GRASSY CREEK	CR 600E	83.7	66-00229
6600128	MILL CREEK	CR 625E	96.3	66-00241
6600129	MILL CREEK	CR 700E	86.6	66-00242
6600130	MILL CREEK	CR 175E	97	66-00244
6600132	MILL CREEK	CR 225E	72.1	66-00246
6600133	LITTLE MILL CREEK	CR 150S	65.1	66-00247
6600159	MILL CREEK	CR 350S	100	66-00248

Table 1: Bridge Sufficiency Ratings**County Pulaski****County Number 66**

NBI #	Features Intersected	Facility Carried	Sufficiency Rating	County Bridge #
6600135	MILL CREEK	CR 250S	59.5	66-00249
6600136	MILL CREEK	CR 450E	77.1	66-00250
6600137	MILL CREEK	CR 315E	32.8	66-00251
6600138	LITTLE MILL CREEK	CR 300E	64.7	66-00252
6600139	LITTLE MILL CREEK	CR 125S	84.3	66-00253
6600143	MILL CREEK	CR 400E	57.2	66-00257
6600144	LITTLE MILL CREEK	CR 400E	94.8	66-00258
6600145	TIPPECANOE RIVER	CR 250N	89.8	66-00268
6600149	TIPPECANOE RIVER	CR 200E	94.3	66-00282
6600150	BARTEE DITCH	CR 125E	86.1	66-00283
6600153	OVERFLOW DITCH	CR 625E	85.5	66-00292
6600160	TIPPECANOE RIVER	CR 625E	99.6	66-00293
6600158	SWINGLE DITCH	CR 850S	78.8	66-00313

73 Total Bridges in County

Table 1: Bridge Sufficiency Ratings

County	Putnam			
County Number	67			
NBI #	Features Intersected	Facility Carried	Sufficiency Rating	County Bridge #
6700001	Branch of RACCOON Creek	CR 1350N	65.9	67-00001
6700002	Branch of RACCOON Creek	CR 875W	83.5	67-00002
6700003	Branch of BIG RACCOON Cr	CR 1350N	17.6	67-00003
6700004	Branch of BIG RACCOON Cr	CR 425W	17.6	67-00004
6700005	Branch of BIG RACCOON Cr	CR 375W	87	67-00006
6700006	RAMP Creek	CR 350W	71	67-00007
6700007	PETERS Creek	CR 850N	18.2	67-00008
6700008	PETERS Creek	CR 950N	49	67-00009
6700010	RAMP Creek	CR 550W	93.4	67-00011
6700011	BYRD Branch CREEK	CR 725W	99	67-00012
6700012	Branch of BIG RACCOON Cr	MORTON Rd	95.9	67-00013
6700013	BYRD Branch CREEK	MORTON Rd	75.6	67-00014
6700014	BIG RACCOON Creek	MORTON Rd	85.9	67-00015
6700015	BYRD Branch CREEK	CR 900N	92.5	67-00016
6700017	CORNSTALK Creek	CR 1350N	42.2	67-00029
6700018	CLINE Creek	CR 50E	82.1	67-00030
6700019	LICK Creek	CR 250E	80.7	67-00032
6700020	Branch of N RAMP Creek	CR 1100N	62.7	67-00033
6700021	Branch of N RAMP Creek	CR 1100N	78	67-00034
6700022	Branch of N RAMP CREEK	CR 100E	26.7	67-00035
6700023	North RAMP CREEK	CR 100E	85	67-00036
6700024	NORTH RAMP CREEK	CR 1000N	92.5	67-00037
6700025	BRANCH OF N RAMP CREEK	CR 1000N	22.2	67-00038
6700026	South RAMP Creek	CR 900N	94.5	67-00039
6700027	North RAMP Creek	MERIDIAN LINE Rd	90	67-00040
6700028	South RAMP Creek	CR 850N	24.1	67-00041
6700029	South RAMP Creek	CR 25W	16.4	67-00042
6700251	LICK CREEK	CR 425E	91	67-00043
6700031	CLEAR Creek	CR 900E	92	67-00044
6700032	BIG WALNUT Creek	CR 900E	25.8	67-00045

Table 1: Bridge Sufficiency Ratings

County Putnam				
County Number 67				
NBI #	Features Intersected	Facility Carried	Sufficiency Rating	County Bridge #
6700033	BIG WALNUT Creek	CR 800E	84	67-00046
6700035	SNYDER Branch Creek	CR 200N	100	67-00048
6700036	PLUM Creek	CR 650N	63.2	67-00049
6700037	PLUM Creek	CR 650N	58.7	67-00050
6700038	Branch of PLUM Creek	CR 650N	47.9	67-00051
6700039	BIG WALNUT Creek	CR 650N	36.4	67-00052
6700041	BLEDSOE BRANCH CREEK	CR 175E	52.9	67-00054
6700042	BIG WALNUT Creek	CR 500N	85.9	67-00055
6700043	PLUM Creek	CR 500N	91.7	67-00056
6700044	BIG WALNUT Creek	CR 525E	87.4	67-00057
6700045	BIG WALNUT Creek	CR 900N	28	67-00058
6700245	CLEAR Creek	CR 725E	97.8	67-00059
6700047	PLUM Creek	CR 600E	86.5	67-00060
6700048	CLEAR Creek	CR 600N	74.8	67-00061
6700049	CLEAR Creek	CR 500N	50	67-00062
6700051	MILLER Creek	CR 400N	17.7	67-00065
6700052	Branch of DEER Creek	CR 550E	79.7	67-00066
6700053	MILLER Creek	CR 775E	46.8	67-00067
6700054	MILLER Creek	CR 675E	72.9	67-00068
6700055	MILLER Creek	CR 300N	49.5	67-00069
6700056	CLEAR Creek	CR 575E	70	67-00070
6700057	CLEAR Creek	CR 500E	24.2	67-00071
6700058	Branch of BIG WALNUT Cr	CR 275E	90	67-00072
6700059	CLEAR Creek	CR 375E	49.2	67-00073
6700060	BIG WALNUT Creek	CR 300N	93.5	67-00074
6700061	CLEAR Creek	CR 300N	80	67-00075
6700062	BLEDSOE Branch Creek	CR 325E	19.7	67-00076
6700063	BLEDSOE Branch Creek	CR 400N	93.5	67-00077
6700064	FALLS Branch Creek	CR 500N	52.5	67-00078
6700066	DRY Branch Creek	CR 325N	90	67-00080

Table 1: Bridge Sufficiency Ratings

County Putnam				
County Number 67				
NBI #	Features Intersected	Facility Carried	Sufficiency Rating	County Bridge #
6700067	DRY Branch Creek	CR 200N	38.4	67-00081
6700068	JONES Creek	CR 150W	81	67-00082
6700069	FALLS Branch Creek	CR 350N	72.6	67-00083
6700070	OWL Creek	CR 375N	99.8	67-00084
6700071	OWL Creek	MORTON Rd	89.7	67-00085
6700072	Branch of OWL Creek	MORTON Rd	60.9	67-00086
6700242	Branch LITTLE WALNUT Cr	CR 500N	86.5	67-00088
6700075	FALLS Branch Creek	CR 250N	81.2	67-00089
6700246	Little WALNUT Creek	CR 250N	92.5	67-00090
6700077	Little WALNUT Creek	CR 750W	57.8	67-00091
6700078	Little WALNUT Creek	CR 625W	29.3	67-00092
6700079	Little WALNUT Creek	CR 600W	85.3	67-00093
6700080	Branch of RACCOON Creek	CR 600W	85.4	67-00094
6700081	JONES Creek	CR 250W	25.6	67-00095
6700082	Little WALNUT Creek	CR 550W	93.5	67-00096
6700083	Little WALNUT Creek	CR 600W	87	67-00097
6700084	Little WALNUT Creek	CR 375N	83.3	67-00098
6700085	Little WALNUT Creek	CR 600W	79.5	67-00099
6700086	Little WALNUT Creek	CR 450N	20.9	67-00100
6700247	LEATHERMAN Creek	CR 150N	92.5	67-00101
6700088	Little WALNUT Creek	CR 175N	79	67-00102
6700089	FALLS Branch Creek	CR 225W	73	67-00103
6700090	Branch of BIG WALNUT Cr	DUNBAR Rd	29.8	67-00104
6700091	BIG WALNUT Creek	DUNBAR Rd	35.1	67-00105
6700092	Branch LITTLE WALNUT Cr	CR 450W	39.3	67-00106
6700093	Branch of LEATHERMAN Cr	CR 675W	31.6	67-00107
6700094	LONG BRANCH CREEK	CR 75S	97.9	67-00108
6700095	Little WALNUT Creek	WALNUT Rd (125S)	78.3	67-00109
6700096	LEATHERMAN Creek	CR 525W	22.5	67-00110
6700097	Little WALNUT Creek	CR 50N	87.9	67-00111

Table 1: Bridge Sufficiency Ratings

County	Putnam			
County Number	67			
NBI #	Features Intersected	Facility Carried	Sufficiency Rating	County Bridge #
6700098	BIG WALNUT Creek	WALNUT Rd	77.2	67-00112
6700099	JONES Creek	CR 400W	73.9	67-00113
6700248	LONG Branch Creek	CR 500W	87.9	67-00114
6700101	Branch of SNAKE Creek	CR 250S	91	67-00115
6700102	Branch of LONG Branch Cr	CR 800W	62.7	67-00116
6700103	BR LONG BRANCH CRK	CR 175S	43.2	67-00117
6700104	LONG Branch Creek	CR 625W	87	67-00118
6700241	LEATHERMAN Creek	CR 50N	97.9	67-00119
6700106	SNAKE Creek	CR 550W	78.9	67-00120
6700107	BIG WALNUT Creek	CR 375W	17.2	67-00121
6700108	DEWEESE Branch Creek	CR 150W	33.4	67-00122
6700237	CLINE CREEK	CR 150W	48	67-00123
6700110	DEWEESE Branch Creek	CR 150W	39.7	67-00124
6700111	BIG WALNUT Creek	CR 550S	23.5	67-00125
6700112	DEER CREEK	CR 100N	87.9	67-00127
6700113	DEER Creek	CR 750E	41.4	67-00128
6700114	DEER Creek	CR 750E	82.5	67-00129
6700115	DEER Creek	CR 750E	75.8	67-00130
6700116	DEER Creek	CR 50S	83.4	67-00131
6700117	DEER Creek	CR 525E	89.9	67-00132
6700118	Little DEER Creek	CR 500E	73.1	67-00133
6700119	Little DEER Creek	CR 300S	90	67-00134
6700120	BR LITTLE DEER CREEK	CR 300S	17.5	67-00135
6700121	LITTLE DEER CREEK	CR 650E	16.8	67-00136
6700122	BIG WALNUT CREEK	CR 100E	21.7	67-00137
6700123	DRY BRANCH CREEK	CR 200E	23.7	67-00138
6700124	BIG WALNUT Creek	CR 125N	18.2	67-00139
6700125	SNYDER Branch Creek	CR 50N	68.9	67-00145
6700256	BIG WALNUT CREEK	CR 25E	100	67-00146 B
6700127	Branch of DEER Creek	CR 50S	72.5	67-00147

Table 1: Bridge Sufficiency Ratings

County Putnam				
County Number 67				
NBI #	Features Intersected	Facility Carried	Sufficiency Rating	County Bridge #
6700128	BR DEER CREEK	CR 50N	51.4	67-00148
6700129	DEER CREEK	CR 675E	57.5	67-00149
6700130	BR OWL BRANCH CREEK	CR 200S	16.2	67-00150
6700131	DEER Creek	DEVIL BACKBONE Rd	54.5	67-00152
6700132	Little DEER Creek	DEVIL BACKBONE Rd	92.5	67-00153
6700133	DEER Creek	CR 300S	55.9	67-00154
6700134	OWL Branch Creek	CR 350S	92.5	67-00155
6700135	MAIDEN RUN	CR 625W	33.7	67-00156
6700136	BR MAIDEN RUN	CR 750W	17.7	67-00157
6700137	JOHNSON BRANCH CREEK	CR 650S	60.7	67-00158
6700139	BIG WALNUT Creek	CR 850S	99	67-00160
6700140	JOHNSON Branch Creek	CR 800W	90	67-00161
6700141	CHURCH CREEK	CR 1050S	53.3	67-00162
6700142	CHURCH Creek	CR 1100S	92.5	67-00163
6700143	CROYS Creek	CR 775W	94.5	67-00164
6700144	BR CROYS CREEK	CR 1200S	17.6	67-00165
6700145	CROYS Creek	CR 1200S	94.5	67-00166
6700146	BR CROYS CREEK	CR 1200S	36.2	67-00167
6700147	DEER Creek	EAST QUARRY Rd	73.4	67-00169
6700148	BIG WALNUT Creek	HUFFMAN Rd	28.5	67-00170
6700150	MILL Creek	CR 525W	82.9	67-00172
6700151	SLATE RUN	POLAND Rd	49	67-00173
6700152	DEER CREEK	CR 1075S	83	67-00174
6700153	LEATHERWOOD CREEK	CR 375W	32.3	67-00175
6700154	ROCKY FORK CR	CR 250W	58.5	67-00178
6700157	MOSQUITO CREEK	CR 25E	30.5	67-00183
6700158	DEER Creek	CR 250W	92	67-00184
6700159	UPPER LIMESTONE CREEK	CR 250E	28.6	67-00185
6700160	DEER Creek	CR 275E	74.4	67-00186
6700161	DEER CREEK	CR 25E	28.1	67-00187

Table 1: Bridge Sufficiency Ratings

County Putnam				
County Number 67				
NBI #	Features Intersected	Facility Carried	Sufficiency Rating	County Bridge #
6700162	VERMILLION Branch Creek	CR 700S	98.9	67-00188
6700163	BR BELLE UNION CR	CR 675S	28.9	67-00189
6700164	MILL Creek	CR 700S	86.4	67-00190
6700165	HIGGINS BRANCH CREEK	CR 1000S	37.9	67-00191
6700166	VERMILLION Branch Creek	CR 975S	89.9	67-00192
6700167	BR BELLE UNION CR	CR 600S	71.2	67-00193
6700168	COTTON Branch Creek	CR 400S	90	67-00194
6700243	Branch of BELLE UNION Cr	CR 800E	90	67-00195
6700170	Branch of BELLE UNION Cr	CR 775E	100	67-00196
6700171	HIGGINS Branch Creek	CR 675E	91.5	67-00197
6700172	Branch of MILL Creek	CR 1200S	100	67-00198
6700249	MILL CREEK	CR 1300S	99.9	67-00199
6700174	Branch of MILL Creek	CR 750E	67.9	67-00201
6700175	MILL Creek	CR 1200S	56.5	67-00202
6700176	SALLUST BRANCH CREEK	CR 1000E	98.9	67-00204
6700177	SALLUST BRANCH CREEK	CR 925E	22.4	67-00205
6700178	SALLUST BRANCH CREEK	CR 300S	26.3	67-00206
6700179	MILL Creek	CR 1100E	68	67-00208
6700180	COTTON BRANCH CREEK	CR 1000E	71.9	67-00209
6700181	COTTON Branch Creek	CR 450S	74.5	67-00210
6700182	BR MILL CREEK	CR 450S	27.5	67-00211
6700183	COTTON Branch Creek	CR 550S	72.9	67-00212
6700184	BR BELLE UNION CR	CR 1000E	28.6	67-00213
6700185	FERGUSON Branch	CR 1125S	51.7	67-00215
6700186	DOE Creek	CR 25E	92	67-00217
6700187	BR DOE CREEK	CR 25E	52.5	67-00218
6700188	HIGGINS Branch Creek	CR 625E	78	67-00219
6700190	HIGGINS BRANCH CREEK	CR 875S	46.2	67-00221
6700191	DOE Creek	DOE CREEK Rd	88.9	67-00222
6700192	DOE Creek	LAFAYETTE St	88.9	67-00223

Table 1: Bridge Sufficiency Ratings

County Putnam				
County Number 67				
NBI #	Features Intersected	Facility Carried	Sufficiency Rating	County Bridge #
6700193	VERMILLION Branch Creek	CR 800S	49.2	67-00224
6700194	MILL Creek	CR 775E	99	67-00225
6700196	BR MILL CREEK	CR 925E	44.7	67-00229
6700197	MILL CREEK	CR 1025E	92	67-00230
6700198	BR MILL CREEK	CR 800S	20.3	67-00231
6700199	COTTON BRANCH CREEK	CR 925E	42.5	67-00233
6700200	DEER CREEK	CR 550S	60.3	67-00237
6700202	CLEAR CREEK	CR 800N	16.4	67-00240
6700203	BIG WALNUT CREEK	CR 650E	48.2	67-00248
6700204	BIG WALNUT CREEK	CR 800N	17.9	67-00249
6700205	S RAMP CREEK	CR 850N	22.9	67-00250
6700206	South RAMP Creek	CR 850N	86	67-00251
6700207	South RAMP Creek	CR 850N	74	67-00252
6700208	South RAMP Creek	CR 850N	86	67-00253
6700209	South RAMP Creek	CR 840N	91.5	67-00254
6700253	BYRD BRANCH CREEK	CR 775W	89	67-00257 B
6700212	CLINE CREEK	CR 50W	20.8	67-00259
6700213	Branch of BELLE UNION Cr	CR 825E	88.9	67-00260
6700215	CONRAIL RR	CR 125S	96.7	67-00272
6700217	CONRAIL RR	CR 400W	19.4	67-00276
6700218	CONRAIL RR	CR 275S	20.5	67-00278
6700219	CONRAIL RR	CR 600W	24.4	67-00279
6700220	CSX RR	CR 200S	97	67-00282
6700221	Br S Fork LITTLE RACCOON	CR 800W	90	67-00285
6700222	CONRAIL RR	CR 100E	78.2	67-00286
6700223	CONRAIL RR	CR 400E	20.5	67-00288
6700224	BR CROYS CREEK	CR 775W	59.7	67-00293
6700225	FALLS BRANCH CREEK	CR 25W	60.4	67-00297
6700227	BR MILL CREEK	CR 875E	47	67-00299
6700228	DITCH	CR 1275S	62.8	67-00300

Table 1: Bridge Sufficiency Ratings**County Putnam****County Number 67**

NBI #	Features Intersected	Facility Carried	Sufficiency Rating	County Bridge #
6700229	BIG WALNUT Creek	CR 750S	24.4	67-00301
6700231	BRANCH OF BIG WALNUT CREEK	CR 1050N	17.6	67-00305
6700234	FALLS Branch Creek	CR 350N	82.7	67-00306
6700235	S Fork LITTLE RACCOON	CR 1390N	87	67-00307
6700238	DEER Creek	CR 50N	92.5	67-00309
6700252	BRANCH OF RAMP CREEK	CR 1000N	90.5	67-00310
6700232	HENRY/CLINE Creek	INDIANA St	97.8	67-00501
6700240	DESEESE Creek	CR 575S	89.9	67-00600
6700255	BIG RACCOON CREEK	CR 1050N	100	67-00610
6700257	BIG WALNUT CREEK	CR 550S	99.8	67-00625
6700244	BIG WALNUT Creek	CR 625W	97.4	67-00659

221 Total Bridges in County

Table 1: Bridge Sufficiency Ratings

County		Randolph		
County Number		68		
NBI #	Features Intersected	Facility Carried	Sufficiency Rating	County Bridge #
6800001	BRANCH OF BUSH CREEK	CR 500N	65.4	68-00005
6800002	BUSH CREEK	CR 800W	83.9	68-00006
6800003	BEAR CREEK	CR 700N	87.9	68-00007
6800004	BUSH CREEK	CR 700N	92.5	68-00008
6800005	MISSISSINEWA RIVER	CR 1150W	97.8	68-00009
6800007	BEAR CREEK	CR 300N	31.8	68-00016
6800008	BEAR CREEK	CR 400N	81.4	68-00017
6800010	BEAR CREEK	CR 500N	67.9	68-00019
6800011	BUSH CREEK	CR 500N	91.5	68-00020
6800012	ELKHORN CREEK	CR 500N	38.3	68-00021
6800013	ELKHORN CREEK	CR 600N	92.5	68-00022
6800014	BUSH CREEK	CR 600N	92.5	68-00023
6800015	BEAR CREEK	CR 600N	90	68-00024
6800016	BEAR CREEK	CR 500W	78	68-00025
6800018	BUSH CREEK	CR 700W	92.5	68-00028
6800019	BRANCH OF FETID CREEK	CR 200W	28.8	68-00029
6800020	WHITE RIVER	CR 200W	87.9	68-00030
6800021	SUGAR CREEK	MARTIN ST	91.5	68-00031
6800022	WHITE RIVER	CR 100W	56.9	68-00032
6800023	MUD CREEK	CR 100W	94.4	68-00033
6800025	BRANCH OF WHITE RIVER	CR 300W	86.9	68-00035
6800026	WHITE River	CR 300W	85.9	68-00036
6800027	WHITE RIVER	CR 375W	91.5	68-00037
6800028	BEAR CREEK	CR 400W	78.4	68-00038
6800029	BEAR CREEK	CR 400W	92.5	68-00039
6800030	BEAR CREEK	CR 400W	92.5	68-00040
6800031	BEAR CREEK	CR 400W	92.5	68-00041
6800033	MISSISSINEWA RIVER	CR 600W	92.4	68-00043
6800239	MISSISSINEWA R OVERFLOW	CR 600W	92.4	68-00044
6800034	FETID CREEK	CR 800N	77	68-00048

Table 1: Bridge Sufficiency Ratings

County		Randolph		
County Number		68		
NBI #	Features Intersected	Facility Carried	Sufficiency Rating	County Bridge #
6800035	BEAR CREEK	CR 450W	24.5	68-00049
6800036	BEAR CREEK	CR 800N	89	68-00050
6800037	WHITE RIVER	CR 180N	92	68-00051
6800256	CLEAR CREEK	CR 100E	94.5	68-00052 B
6800039	MILLER CREEK	CR 750N	98.9	68-00053
6800040	MILLER CREEK	CR 700N	92.5	68-00054
6800041	CLEAR CREEK	CR 700N	81.5	68-00055
6800042	CLEAR CREEK	CR 650N	90.5	68-00056
6800043	MUD CREEK	CR 650N	86	68-00057
6800044	O'BRIEN CREEK	CR 900N	72.2	68-00058
6800045	HARSHMAN CREEK	CR 800N	85	68-00060
6800046	HARSHMAN CREEK	CR 700N	87.9	68-00061
6800047	LOW'S BRANCH	CR 700N	55.3	68-00062
6800048	LITTLE MISSISSINAWA	CR 700N	86.9	68-00063
6800049	MITCHELL DITCH	CR 700N	24	68-00064
6800050	MITCHELL DITCH	CR 750N	94.5	68-00065
6800051	LITTLE MISSISSINAWA	CR 850N	78	68-00066
6800052	MISSISSINAWA RIVER	CR 800E	84.5	68-00067
6800053	LITTLE MISSISSINAWA	CR 800E	49.8	68-00068
6800054	WHITE RIVER	UNION CITY PIKE	84.2	68-00070
6800055	CLEAR CREEK	CR 400N	92.5	68-00071
6800056	WHITE RIVER	CR 100E	91.5	68-00072
6800057	BRANCH OF WHITE RIVER	CR 200E	92.5	68-00073
6800058	WHITE RIVER	CR 200E	92.5	68-00074
6800059	MISSISSINAWA RIVER	CR 200E	92.5	68-00075
6800060	MISSISSINAWA RIVER	CR 100W	87.9	68-00076
6800061	MILLER CREEK	CR 300E	84.4	68-00077
6800062	MISSISSINAWA RIVER	CR 400E	91.5	68-00078
6800063	PORTER CREEK	CR 400E	79.7	68-00079
6800064	PORTER CREEK	CR 400E	87.9	68-00080

Table 1: Bridge Sufficiency Ratings

County		Randolph		
County Number		68		
NBI #	Features Intersected	Facility Carried	Sufficiency Rating	County Bridge #
6800065	MISSISSINEWA RIVER	CR 300E	87.9	68-00081
6800236	WHITE RIVER	N MAIN ST	57	68-00085
6800066	EIGHT MILE CREEK	CR 75N	70	68-00087
6800067	WHITE RIVER	CR 675W	94.5	68-00088
6800068	WHITE RIVER	CR 500W	59.9	68-00089
6800069	EIGHT MILE CREEK	BASE LINE ROAD	92.5	68-00090
6800070	MUD CREEK	CR 1200W	73.2	68-00092
6800072	BRANCH OF WHITE RIVER	CR 100N	57.3	68-00094
6800073	BRANCH OF WHITE RIVER	SHORT ST	57.7	68-00095
6800074	BRANCH OF WHITE RIVER	CR 100N	93.5	68-00096
6800075	WHITE RIVER	BASE LINE ROAD	85	68-00097
6800077	SALT CREEK	CR 100S	86.8	68-00099
6800078	WHITE RIVER	CR 100S	92.4	68-00100
6800079	DISMAL CREEK	CR 100S	74.3	68-00101
6800083	LITTLE MISSISSINEWA	CR 400N	58.8	68-00105
6800084	LITTLE MISSISSINEWA	CR 500N	60.7	68-00106
6800254	MITCHELL DITCH	CR 900E	97.9	68-00107 B
6800006	BRANCH OF CAMPBELL CREEK	CR 1200W	53.6	68-00110
6800087	WHITE RIVER	CR 400E	94.5	68-00112
6800088	CABIN CREEK	CR 300S	72	68-00113
6800089	LITTLE WHITE RIVER	CR 300S	23.6	68-00114
6800090	STONEY CREEK	CR 300S	94.5	68-00115
6800091	STONEY CREEK	CR 200S	80.4	68-00116
6800092	LITTLE WHITE RIVER	CR 200S	87.4	68-00117
6800093	BRANCH OF CABIN CREEK	CR 200S	85.4	68-00118
6800094	SPARROW CREEK	CR 200S	86.5	68-00120
6800095	SUGAR CREEK	CR 150S	67.9	68-00121
6800097	WHITE RIVER	CR 300S	92.5	68-00123
6800098	WHITE RIVER	CR 400E	92.5	68-00124
6800099	CLEAR CREEK	CR 600N	92.5	68-00125

Table 1: Bridge Sufficiency Ratings

County		Randolph		
County Number		68		
NBI #	Features Intersected	Facility Carried	Sufficiency Rating	County Bridge #
6800100	MUD CREEK	CR 600N	92.5	68-00126
6800102	MUD CREEK	CR 550N	92.5	68-00128
6800103	CLEAR CREEK	CR 500N	77.5	68-00129
6800104	WHITE RIVER	CR 300E	86.9	68-00130
6800105	EIGHT MILE CREEK	CR 300W	16.7	68-00131
6800106	EIGHT MILE CREEK	CR 400W	81.5	68-00132
6800241	EIGHT MILE CREEK	CR 500W	62.7	68-00133
6800107	EIGHT MILE CREEK	CR 50S	84.9	68-00134
6800108	SPARROW CREEK	CR 100S	91.5	68-00135
6800109	CABIN CREEK	CR 100S	91.5	68-00136
6800110	WHITE RIVER	CR 1000W	87.4	68-00137
6800111	WHITE RIVER	CR 1100W	86.9	68-00138
6800112	CABIN CREEK	CR 900W	74.9	68-00139
6800238	WHITE RIVER	CR 900W	86.9	68-00140
6800113	SALT CREEK	BASE LINE ROAD	15.9	68-00142
6800114	SNOW RUN	BASE LINE ROAD	92.5	68-00143
6800115	MUD CREEK	BASE LINE ROAD	40.7	68-00144
6800116	CABIN CREEK	CR 400S	20.6	68-00145
6800117	SPARROW CREEK	CR 700W	80.5	68-00148
6800118	LITTLE WHITE RIVER	CR 1000W	86.9	68-00151
6800119	LITTLE WHITE RIVER	CR 1000W	86.9	68-00152
6800120	LITTLE WHITE RIVER	CR 1100W	86.9	68-00153
6800121	LITTLE WHITE RIVER	CR 1150W	56.2	68-00154
6800123	OWL CREEK	CR 500E	94.4	68-00157
6800124	OWL CREEK	CR 500E	92.4	68-00158
6800125	HARSHMAN CREEK	CR 500E	25.3	68-00159
6800126	MISSISSINEWA RIVER	CR 500E	99.9	68-00160
6800127	CABIN CREEK	CR 10N	75.9	68-00161
6800128	STONEY CREEK	CR 60S	73.9	68-00162
6800129	WHITE RIVER	CR 200S	91.5	68-00163

Table 1: Bridge Sufficiency Ratings

County		Randolph		
County Number		68		
NBI #	Features Intersected	Facility Carried	Sufficiency Rating	County Bridge #
6800130	WHITE RIVER	CR 220E	86	68-00164
6800131	BRANCH OF WHITE RIVER	CR 200E	22.2	68-00165
6800132	LITTLE MUD CREEK	CR 100E	92.5	68-00166
6800134	WHITE RIVER	CR 400S	91.5	68-00168
6800135	SUGAR CREEK	CR 50S	84.4	68-00169
6800136	SUGAR CREEK	CR 150W	61.6	68-00170
6800137	CABIN CREEK	CR 500S	94	68-00171
6800138	SPARROW CREEK	CR 625W	80.5	68-00172
6800139	POPLAR RUN	CR 400S	27.4	68-00173
6800140	STONE CREEK	CR 1250W	79.7	68-00174
6800141	WHITE RIVER	CR 1250W	65.7	68-00175
6800142	NETTLE CREEK	CR 1100W	97	68-00176
6800143	LITTLE WHITE RIVER	CR 700S	78	68-00177
6800144	LOW'S BRANCH	CR 600E	92.5	68-00178
6800145	MISSISSINewa RIVER	CR 600E	92.5	68-00179
6800146	LITTLE WHITE RIVER	CR 500S	91.4	68-00180
6800147	LITTLE WHITE RIVER	CR 600S	89	68-00181
6800148	GREENVILLE CREEK	CR 600S	94.5	68-00182
6800149	GREENVILLE CREEK	CR 500S	19.1	68-00183
6800152	ELSON DITCH	GREENVILLE PK	72.7	68-00184
6800150	WHITE RIVER	CR 140S	92.7	68-00185
6800151	SUGAR CREEK	STOCKYARD RD	81.4	68-00186
6800153	LITTLE WHITE RIVER	CR 400S	72	68-00189
6800154	SPARROW CREEK	BASE LINE ROAD	19.8	68-00190
6800155	JORDAN CREEK	CR 700E	82.5	68-00192
6800156	MISSISSINewa RIVER	CR 700E	79.2	68-00193
6800157	HARSHMAN CREEK	CR 500N	84.4	68-00194
6800158	DISMAL CREEK	CR 100N	92.5	68-00197
6800159	DISMAL CREEK	CR 50S	92.5	68-00198
6800237	LITTLE MISSISSINewa	CR 210N	100	68-00199

Table 1: Bridge Sufficiency Ratings

County		Randolph		
County Number		68		
NBI #	Features Intersected	Facility Carried	Sufficiency Rating	County Bridge #
6800160	LOW'S BRANCH	CR 550N	91.5	68-00200
6800161	LOW'S BRANCH	CR 650E	92.5	68-00201
6800163	HARSHMAN CREEK	CR 615N	92.5	68-00203
6800164	LITTLE MISSISSINEWA	CR 800E	83.5	68-00205
6800165	LITTLE MISSISSINEWA	CR 260N	85.9	68-00206
6800166	MARTINDALE CREEK	CR 850S	80.5	68-00207
6800167	WHITEWATER RIVER	CR 900S	56.1	68-00208
6800168	CABIN CREEK	CR 250S	91.5	68-00210
6800169	LITTLE MISSISSINEWA	CR 250N	35.1	68-00212
6800170	SPARROW CREEK	CR 500W	77.9	68-00213
6800171	MUD CREEK	CR 700S	94.5	68-00215
6800172	LITTLE MUD CREEK	CR 700S	92.5	68-00216
6800173	GREENS FORK	CR 700S	89	68-00217
6800174	OWL CREEK	BASE LINE ROAD	91.5	68-00218
6800175	NOLANDS FORK	CR 1100S	96	68-00219
6800177	PRICE DITCH	CR 650E	45	68-00222
6800253	DISMAL CREEK	ARBA PIKE RD	97.5	68-00223 B
6800240	GREENVILLE CREEK	CR 900E	87.9	68-00224
6800180	GREENVILLE CREEK	CR 350S	86.9	68-00225
6800181	GREENVILLE CREEK	CR 400S	25.1	68-00226
6800183	GREENVILLE CREEK	CR 690S	27.9	68-00228
6800184	NOLANDS FORK	CR 1000S	87.9	68-00229
6800185	LITTLE WHITE RIVER	CR 800S	72.5	68-00231
6800251	BOWEN DITCH	CR 900S	96	68-00235
6800242	GREENS FORK	CR 800S	97	68-00236
6800186	NOLANDS FORK	CR 620E	73.3	68-00237
6800187	GREENS FORK	CR 900S	92.5	68-00238
6800189	NETTLE CREEK	CR 1050S	92.5	68-00240
6800190	LITTLE CREEK	CR 1050S	94.5	68-00241
6800191	WHITEWATER RIVER	CR 1100S	91.5	68-00242

Table 1: Bridge Sufficiency Ratings

County		Randolph		
County Number		68		
NBI #	Features Intersected	Facility Carried	Sufficiency Rating	County Bridge #
6800193	MARTINDALE CREEK	CR 1100S	92.5	68-00244
6800194	GREENS FORK	CR 1100S	92.5	68-00245
6800196	GREENS FORK	CR 950S	88	68-00248
6800198	GREEN CREEK	CR 950S	70.7	68-00249
6800199	MUD CREEK	CR 950S	15.2	68-00250
6800201	MARTINDALE CREEK	CR 950S	92.5	68-00251
6800202	WHITEWATER RIVER	CR 1000S	60.9	68-00252
6800204	GREENS FORK	CR 100E	76.7	68-00255
6800205	MUD CREEK	CR 1000S	78	68-00256
6800206	BLOOMINGPORT CREEK	CR 1000S	87.6	68-00257
6800207	BLOOMINGPORT CREEK	BASE LINE ROAD	87.9	68-00258
6800208	CHERRY RUN	CR 45E	96	68-00259
6800209	MUD CREEK	CR 875S	94.5	68-00260
6800216	LOW'S BRANCH	CR 500N	48	68-00283
6800217	CABIN CREEK	CR 750W	24.7	68-00284
6800219	MARTINDALE CREEK	CR 700S	44.1	68-00286
6800221	BRANCH OF WHITE RIVER	BASE LINE ROAD	93.5	68-00289
6800222	DRAINAGE DITCH	CR 30S	87	68-00290
6800223	WHITE RIVER	CR 300E	92.5	68-00292
6800226	BRANCH OF MISSISSINEWA	CR 800N	24.5	68-00301
6800228	SALT CREEK	ORANGE ST	68.4	68-00303
6800229	SALT CREEK	CARL ST	35.7	68-00304
6800230	SALT CREEK	EAST SOUTH ST	35.7	68-00305
6800231	SALT CREEK	FRANKLIN ST	97.9	68-00306
6800232	SALT CREEK	EAST NORTH ST	97.9	68-00307
6800233	SALT CREEK	SHORT ST	57.7	68-00308
6800234	SALT CREEK	FOURTH ST	92.1	68-00309
6800235	SALT CREEK	SOUTH MAIN ST	89.1	68-00310
6800243	BRANCH CLEAR CREEK	CR 400N	81.5	68-00311
6800244	BRANCH LITTLE MUD CR	CR 600S	89.6	68-00312

Table 1: Bridge Sufficiency Ratings

County **Randolph**

County Number **68**

NBI #	Features Intersected	Facility Carried	Sufficiency Rating	County Bridge #
6800245	SNOW RUN	BASE LINE ROAD	92.5	68-00313
6800252	BUSH CREEK	CR 750N	94.5	68-00534
6800255	DISMAL CREEK	STATE LINE ROAD	96.9	68-01001 B
6800247	DISMAL CREEK	STATE LINE RD	85.8	68-01002
6800248	DISMAL CREEK	STATE LINE RD	87.9	68-01003
6800249	O'CONNER DITCH	STATE LINE RD	97.9	68-01004
6800250	MISSISSINEWA RIVER	STATE LINE RD	80.9	68-01005

217 Total Bridges in County

Table 1: Bridge Sufficiency Ratings

County		Ripley		
County Number		69		
NBI #	Features Intersected	Facility Carried	Sufficiency Rating	County Bridge #
6900001	BLACK CREEK	CR 450E	84	69-00001
6900002	BLACK CREEK	CR 875S	91.5	69-00002
6900003	RACCOON CREEK	OLEAN RD	65.2	69-00003
6900004	BENHAM BRANCH	BENHAM ROAD	84.4	69-00004
6900005	BENHAM BRANCH	CR 50E	84.4	69-00005
6900006	BENHAM BRANCH	CR 800S	86.9	69-00006
6900007	LITTLE TURKEY CREEK	CAVEHILL ROAD	91.5	69-00007
6900008	BRANCH OF LAUGHERY CREEK	CAVEHILL ROAD	92	69-00008
6900009	LAUGHERY CREEK	CAVEHILL ROAD	48.9	69-00009
6900010	CAESAR CREEK	FRIENDSHIP ROAD	87	69-00010
6900011	CAESAR CREEK	CR 300S	89	69-00011
6900141	RACCOON CREEK	CR 550S	61.7	69-00013
6900013	LAUGHERY CREEK	CAVEHILL ROAD	59.4	69-00014
6900014	BRANCH OF LAUGHERY CREEK	CAVEHILL ROAD	93.5	69-00015
6900159	INDIAN-KENTUCK CREEK	CR 700S	92.5	69-00016 B
6900016	INDIAN-KENTUCK CREEK	CR 800S	85.9	69-00017
6900017	INDIAN-KENTUCK CREEK	CR 900S	91.5	69-00018
6900018	VESTAL BRANCH	CR 800S	85.9	69-00019
6900019	BIG CREEK	CR 800S	84.1	69-00020
6900020	BIG CREEK	CR 700S	88	69-00021
6900021	LITTLE GRAHAM CREEK	CR 250W	49.4	69-00022
6900022	VESTAL BRANCH	CR 925S	94.5	69-00023
6900023	BIG GRAHAM CREEK	CR 200S	86.6	69-00024
6900024	BIG GRAHAM CREEK	CR 350W	98.9	69-00025
6900153	NORTH FORK GRAHAM CREEK	CR 250S	91.4	69-00026
6900026	INDIAN-KENTUCK CREEK	CR 350W	42.9	69-00027
6900027	INDIAN-KENTUCK CREEK	CR 1050S	91.5	69-00028
6900028	LITTLE GRAHAM CREEK	CR 350W	91.5	69-00031
6900029	BIG GRAHAM CREEK	CR 200W	82.5	69-00033
6900030	LITTLE GRAHAM CREEK	OLD MICHIGAN RD	40.2	69-00036

Table 1: Bridge Sufficiency Ratings

County Ripley				
County Number 69				
NBI #	Features Intersected	Facility Carried	Sufficiency Rating	County Bridge #
6900031	BIG CREEK	OLD MICHIGAN ROAD	86	69-00037
6900032	BIG CREEK	OLD MICHIGAN RD	62.6	69-00038
6900033	LAUGHERY CREEK	CR 25S	34.1	69-00046
6900034	NORTH FORK BIG GRAHAM CK	HOPEWELL RD	89	69-00047
6900035	LITTLE OTTER CREEK	BASE LINE ROAD	88.5	69-00048
6900036	NORTH FORK BIG GRAHAM CK	CR 300W	74.4	69-00049
6900037	NORTH FORK BIG GRAHAM CK	CR 100S	49.6	69-00050
6900038	BIG GRAHAM CREEK	OLD MICHIGAN RD	98.8	69-00052
6900039	SOUTH HOGAN CREEK	CR 525E	80.5	69-00053
6900040	SOUTH HOGAN CREEK	CR 625E	91.5	69-00054
6900041	LITTLE OTTER CREEK	OLD MICHIGAN ROAD	85.9	69-00055
6900042	LONG BRANCH OF OTTER CR	OLD MICHIGAN ROAD	85.9	69-00056
6900044	LONG BRANCH OF OTTER CR.	FAIRGROUND ROAD	87.9	69-00059
6900045	PLUM CREEK	FINKS ROAD	91.5	69-00060
6900046	TRIB TO LAUGHERY CREEK	FINKS ROAD	57.7	69-00061
6900047	N FORK BIG GRAHAM CREEK	CR 300W	87	69-00063
6900048	LITTLE OTTER CREEK	CR 300N	85	69-00064
6900150	CEDAR CREEK	CR 175 NORTH	88	69-00066
6900050	LAUGHERY CREEK	CR 650N	87	69-00067
6900051	BRANCH OF S HOGAN CREEK	CR 50N	69.9	69-00068
6900052	LITTLE GRAHAM CREEK	CR 400W	65	69-00069
6900053	LITTLE OTTER CREEK	CR 650 NORTH	49.1	69-00070
6900139	LEATHERWOOD CREEK	HAPPY HOLLOW LN	88.8	69-00071
6900155	LEATHERWOOD CREEK	CR 500N	91	69-00072 B
6900055	OTTER CREEK	CR 500 NORTH	63.2	69-00073
6900056	LONG BRANCH OF OTTER CR.	CR 525W	80.5	69-00074
6900057	LEATHERWOOD CREEK	CR 800W	95	69-00075
6900058	OTTER CREEK	HOPEWELL RD	99	69-00076
6900059	LITTLE OTTER CREEK	HOPEWELL RD	70.4	69-00077
6900060	LITTLE OTTER CREEK	CR 700W	86.5	69-00078

Table 1: Bridge Sufficiency Ratings

County		Ripley		
County Number		69		
NBI #	Features Intersected	Facility Carried	Sufficiency Rating	County Bridge #
6900062	LEATHERWOOD CREEK	CR 850W	96	69-00079
6900063	BRUSH CREEK	CR 850W	59.7	69-00080
6900065	BRANCH OF RIPLEY CREEK	CR 550N	86	69-00082
6900137	SOUTH HOGAN CREEK	CR 200N	91.5	69-00083
6900066	HOGAN CREEK	CR 200N	90.5	69-00084
6900067	OTTER CREEK	CR 850W	89.9	69-00085
6900068	BRANCH OF LAUGHERY CREEK	CR 350N	97	69-00086
6900069	CASTATORS CREEK	CR 225E	79.5	69-00087
6900070	RIPLEY CREEK	CR 400E	68.9	69-00088
6900071	RIPLEY CREEK	OLD MILAN ROAD	86.5	69-00089
6900158	RIPLEY CREEK	CR 750N	90	69-00090
6900082	RIPLEY CREEK	SPADES ROAD	79.9	69-00093
6900073	RIPLEY CREEK	SPADES ROAD	94	69-00095
6900074	RIPLEY CREEK	CR 800N	91.5	69-00096
6900075	RIPLEY CREEK	CR 640E	91.9	69-00097
6900077	MOLLEN-KRAMER RESERVOIR	CR 300E	95.1	69-00100
6900078	RIPLEY CREEK	ADAMS CHURCH ROAD	100	69-00101
6900080	RIPLEY CREEK	CR 1100N	73.5	69-00103
6900081	RIPLEY CREEK	CR 1150N	75.9	69-00104
6900083	LAUGHERY CREEK	CR 1210N	91.5	69-00105
6900084	LAUGHERY CREEK	SALEM RD	92.5	69-00106
6900085	LITTLE LAUGHERY CREEK	CR 1400 NORTH	46	69-00107
6900086	LITTLE LAUGHERY CREEK	CR 175 WEST	91.5	69-00108
6900088	BRANCH OF LAUGHERY CREEK	CR 1050N	88.6	69-00109
6900091	LAUGHERY CREEK	CR 350W	77	69-00111
6900160	TUB CREEK	CR 1300N	85.5	69-00112 B
6900093	WALNUT FORK	CR 1300N	50.7	69-00113
6900087	LAUGHERY CREEK	CR 1180N	91.5	69-00114
6900094	JERICO CREEK	BASE LINE ROAD	89.5	69-00115
6900095	LAUGHERY CREEK	CR 250W	91.5	69-00116

Table 1: Bridge Sufficiency Ratings

County		Ripley		
County Number		69		
NBI #	Features Intersected	Facility Carried	Sufficiency Rating	County Bridge #
6900096	BRANCH OF LAUGHERY CREEK	CR 250W	78.5	69-00117
6900097	LITTLE LAUGHERY CREEK	CR 1300N	81.5	69-00118
6900098	BOBS CREEK	CR 1300N	91.5	69-00119
6900099	WESTERN CREEK	CR 1500N	67.5	69-00120
6900100	WESTERN CREEK	ST MARY'S ROAD	84.5	69-00121
6900138	BOBS CREEK	DELAWARE ROAD	73.9	69-00122
6900101	WESTERN CREEK	HOFF ROAD	62.3	69-00123
6900090	LAUGHERY CREEK	CR 1050N	94.9	69-00124
6900143	BRANCH OF PIPE CREEK	CR 1575N	83.5	69-00125
6900102	PIPE CREEK	CR 1000E	97.5	69-00126
6900103	PIPE CREEK	CR 1425N	83.4	69-00127
6900144	PIPE CREEK	N. ROSFELD RD	50	69-00128
6900107	HONEY CREEK	CR 900W	94	69-00129
6900105	BRANCH OF NORTH FORK	MILLHOUSEN ROAD	87	69-00130
6900104	PIPE CREEK	PIPE CREEK ROAD	80.9	69-00131
6900106	NORTH FORK	CR 875W	64.2	69-00132
6900109	VERNON FK MUSCATATUCK R	BROWNSTOWN ROAD	24.5	69-00133
6900110	HONEY CREEK	BROWNSTOWN ROAD	92.5	69-00134
6900111	OTTER CREEK	CR 350N	72.4	69-00135
6900112	BRANCH OF LEATHERWOOD CR	CR 850W	89	69-00136
6900113	BRUSH CREEK	HOPEWELL RD	90.5	69-00137
6900061	BRANCH OF LEATHERWOOD CR	CR 850W	89	69-00138
6900136	LAUGHERY CREEK	MILLHOUSEN ROAD	81	69-00156
6900114	OTTER CREEK	CR 650N	92.5	69-00168
6900115	BRUSH CREEK	CR 950W	66	69-00169
6900116	BIG CREEK	CR 900S	49	69-00172
6900140	CSX RAILROAD	CR 25E	51.5	69-00180
6900151	SUGAR CREEK	CR 500N	87	69-00185
6900127	LAUGHERY CREEK	MAXINE MOSS ROAD	77	69-00191
6900128	GRAHAM CREEK	CR 300S	86.5	69-00192

Table 1: Bridge Sufficiency Ratings**County Ripley****County Number 69**

NBI #	Features Intersected	Facility Carried	Sufficiency Rating	County Bridge #
6900129	BIG CREEK	CR 900S	91.5	69-00193
6900130	GRAHAM CREEK	CR 200S	85.9	69-00194
6900131	BRANCH OF LAUGHERY CREEK	MUDPIKE ROAD	88	69-00195
6900133	FLATROCK CREEK	CR 1000W	85.5	69-00197
6900108	SUGAR CREEK	CR 850W	96	69-00198
6900134	FLATROCK CREEK	CR 975W	47.7	69-00199
6900135	LITTLE LAUGHERY CREEK	CR 1450N	53.2	69-00200
6900147	NORTH FORK GRAHAM CREEK	CR 400W	48	69-00202
6900148	BRANCH OF WESTERN CREEK	FRONTAGE ROAD	97	69-00206
6900149	BRANCH OF WESTERN CREEK	FRONTAGE ROAD	97	69-00207
6900152	RIPLEY CREEK	CR 700N	92.5	69-00208
6900154	TRIB TO LITTLE OTTER CK	CR 700W	84.9	69-00209
6900156	BR OF NORTH HOGAN CREEK	CR 1000N	92.5	69-00210
6900157	RIPLEY CREEK	CR 750N	95	69-00211

134 Total Bridges in County

Table 1: Bridge Sufficiency Ratings

County	Rush			
County Number	70			
NBI #	Features Intersected	Facility Carried	Sufficiency Rating	County Bridge #
7000001	SIX MILE CREEK	CR 1100N	51.4	70-00001
7000002	MILES CREEK	CR 1000N	56.7	70-00002
7000003	SIX MILE CREEK	CR 1000N	62.9	70-00003
7000004	CHARLOTTES BROOK	CR 900W	86.3	70-00004
7000005	BIG BLUE RIVER	CR 925W	94.5	70-00005
7000006	SIX MILE CREEK	CR 800N	91.5	70-00006
7000007	BIG BLUE RIVER	CR 800N	96	70-00007
7000008	GOOSE CREEK	CR 1000N	73.3	70-00008
7000009	GOOSE CREEK	CR 1100N	79.2	70-00009
7000010	BIG BLUE RIVER	CR 900N	77.9	70-00011
7000218	THREE MILE CREEK	CARTHAGE PIKE	95	70-00012 B
7000012	THREE MILE CREEK	CR 400W	76	70-00013
7000013	LITTLE BLUE RIVER	CR 600N	89	70-00015
7000014	LITTLE BLUE RIVER	RUSHVILLE ROAD	94.5	70-00016
7000015	GILSON CREEK	RUSHVILLE ROAD	54.3	70-00017
7000016	THREE MILE CREEK	RUSHVILLE ROAD	70.4	70-00018
7000017	LITTLE BLUE RIVER	CR 290W	50.9	70-00019
7000018	THREE MILE CREEK	CR 1000N	41.2	70-00020
7000019	THREE MILE CREEK	CR 310W	79.5	70-00021
7000020	LITTLE BLUE RIVER	CR 150W	82	70-00022
7000021	THREE MILE CREEK	5 POINTS ROAD	53.7	70-00023
7000022	LITTLE BLUE RIVER	CR 50W	88	70-00024
7000023	LITTLE BLUE RIVER	CR 650N	52.2	70-00025
7000024	SHANKATANK CREEK	CR 1100N	89	70-00026
7000025	FLATROCK RIVER	CR 1100N	65.2	70-00027
7000026	SHANKATANK CREEK	CR 1000N	75	70-00029
7000027	LITTLE BLUE RIVER	CR 1000N	86	70-00030
7000028	BRANCH LITTLE BLUE RIVER	CR 900N	61.8	70-00031
7000029	LITTLE BLUE RIVER	CR 900N	85.9	70-00032
7000030	SHANKATANK CREEK	CR 900N	77.9	70-00033

Table 1: Bridge Sufficiency Ratings

County	Rush			
County Number	70			
NBI #	Features Intersected	Facility Carried	Sufficiency Rating	County Bridge #
7000031	PRINE DITCH	CR 900N	77.9	70-00034
7000032	LITTLE BLUE RIVER	CR 750N	75	70-00035
7000033	FLATROCK RIVER	CR 900N	64.1	70-00036
7000034	SHANKATANK CREEK	CR 600N	69.5	70-00037
7000035	SHANKATANK CREEK	CR 800N	86	70-00040
7000036	PRINE DITCH	CR 800N	89	70-00041
7000038	FLATROCK RIVER	CR 650N	57.5	70-00043
7000039	MILES DITCH	CR 450E	63.9	70-00044
7000041	LITTLE BLUE RIVER	CR 150E	73.9	70-00046
7000042	SHANKATANK CREEK	CR 300E	89	70-00047
7000043	PRINE DITCH	CR 400E	95	70-00048
7000045	BRANCH OF FLATROCK RIVER	CR 1100N	53.3	70-00050
7000046	GLIDDEN DITCH	CR 1100N	89	70-00051
7000047	GLIDDEN DITCH	CR 1000N	78	70-00052
7000048	GLIDDEN DITCH	CR 900N	61.4	70-00053
7000049	BRANCH OF SHAWNEE CREEK	CR 900N	66.8	70-00054
7000050	SHAWNEE CREEK	CR 800N	89	70-00055
7000051	WIKOFF DITCH	CR 800N	89	70-00056
7000052	FLATROCK RIVER	CR 800N	73	70-00057
7000053	WIKOFF DITCH	CR 450E	77	70-00058
7000054	SHANKATANK CREEK	CR 700N	86	70-00059
7000055	SHAWNEE CREEK	CR 450E	89.4	70-00060
7000056	LAWLESS DITCH	CR 450E	88	70-00061
7000058	SHAWNEE CREEK	CR 800E	61.4	70-00063
7000059	BRANCH OF SHAWNEE CREEK	CR 800E	91.5	70-00064
7000060	GLIDDEN DITCH	CR 700E	89	70-00065
7000061	SHAWNEE CREEK	CR 700E	89	70-00066
7000062	BRANCH OF SHAWNEE CREEK	CR 700E	76	70-00067
7000063	BRANCH OF FLATROCK RIVER	CR 500E	71	70-00068
7000064	GLIDDEN DITCH	CR 600E	89	70-00069

Table 1: Bridge Sufficiency Ratings

County	Rush			
County Number	70			
NBI #	Features Intersected	Facility Carried	Sufficiency Rating	County Bridge #
7000065	SHAWNEE CREEK	CR 600E	89	70-00071
7000066	SHAWNEE CREEK	CR 700N	79.5	70-00072
7000067	WIKOFF DITCH	CR 700N	89	70-00073
7000069	N BRANCH OF BEN DAVIS CR	CR 250N	96	70-00079
7000070	N BRANCH OF BEN DAVIS CR	CR 250N	89	70-00080
7000071	N BRANCH OF BEN DAVIS CR	CR 250N	87	70-00081
7000072	BEN DAVIS CREEK	CR 725E	87	70-00082
7000073	BRANCH OF BEN DAVIS CR.	CR 600E	68.1	70-00083
7000074	BEN DAVIS CREEK	CR 600E	89	70-00084
7000075	N BRANCH OF TURKEY CREEK	GINGS RD	84.4	70-00085
7000077	FLATROCK OVERFLOW	CR 400E	64.9	70-00086
7000076	FLATROCK RIVER	CR 400E	59.4	70-00087
7000078	SHANKATANK CREEK	CR 500N	75	70-00088
7000207	N BRANCH OF BEN DAVIS CR	CR 450E	89	70-00091
7000082	LAWLESS DITCH	CR 500N	89.4	70-00092
7000083	BEN DAVIS CREEK	CR 350E	62.5	70-00093
7000084	FLATROCK RIVER	CR 150N	42.1	70-00094 B
7000085	FLATROCK RIVER OVERFLOW	GINGS ROAD	98.8	70-00095
7000086	BEN DAVIS CREEK	CR 250E	78	70-00096
7000087	TURKEY CREEK	CR 240E	91.5	70-00097
7000088	BRANCH OF FLATROCK RIVER	CR 150E	75	70-00098
7000089	FLATROCK RIVER	GINGS RD	75.8	70-00099
7000090	FLATROCK RIVER	CR 300N	45.2	70-00100
7000212	CONNS CREEK	CR 400N	96	70-00101
7000091	MUD CREEK	RUSHVILLE RD	89	70-00102
7000092	MUD CREEK	CR 225W	91.5	70-00103
7000093	MUD CREEK	HENDERSON RD	73.4	70-00104
7000216	MUD CREEK	CR 450W	99	70-00105
7000095	LITTLE BLUE RIVER	BENSON RD	96	70-00106
7000097	LITTLE BLUE RIVER	CR 400W	69.9	70-00108

Table 1: Bridge Sufficiency Ratings

County	Rush			
County Number	70			
NBI #	Features Intersected	Facility Carried	Sufficiency Rating	County Bridge #
7000098	HENDERSON DITCH	HENDERSON RD	84.5	70-00109
7000099	FARMERS STREAM	CR 550W	73.3	70-00110
7000100	FARMERS STREAM	OFFUTT BRIDGE RD	89	70-00111
7000101	LITTLE BLUE RIVER	OFFUTT BRIDGE RD	0	70-00112
7000102	MUD CREEK	CR 300N	89	70-00113
7000103	BRANCH OF FLATROCK RIVER	CR 100N	88	70-00114
7000104	LITTLE BLUE RIVER	CR 300N	100	70-00115
7000219	LITTLE BLUE RIVER	CR 500N	94.5	70-00116 B
7000106	LITTLE BLUE RIVER	CR 400N	74.3	70-00118
7000108	BEAVER MEADOW CREEK	CR 400N	89	70-00120
7000109	BEAVER MEADOW CREEK	CR 700W	99.9	70-00121
7000110	LITTLE BLUE RIVER	CR 700W	81.7	70-00123
7000111	LITTLE BLUE RIVER	BASE LINE ROAD	91.3	70-00124
7000209	BEAVER MEADOW CREEK	CR 880W	48.7	70-00125
7000112	MUD CREEK	BASE LINE ROAD	89	70-00126
7000113	LITTLE BLUE RIVER	CR 900W	42.3	70-00127
7000114	BEAVER MEADOW CREEK	AMPHITHEATER RD	89	70-00128
7000115	BEAVER MEADOW CREEK	CR 200N	91.5	70-00129
7000116	LITTLE BLUE RIVER	CR 580W	91.5	70-00130
7000117	MUD CREEK	CR 650W	89	70-00131
7000118	MUD CREEK	CR 50N	78	70-00132
7000119	HODGE DITCH	CR 500W	60.9	70-00133
7000120	MANILLA CREEK	CR 925W	89	70-00134
7000121	MUD CREEK	CR 100S	80	70-00135
7000122	GODDARD DITCH	CR 150S	89	70-00136
7000123	GODDARD DITCH	CR 715W	84.4	70-00137
7000124	MUD CREEK	CR 715W	69.4	70-00138
7000125	GODDARD DITCH	CR 600W	94.5	70-00139
7000126	FLATROCK RIVER	CR 415S	94.5	70-00140
7000127	BRANCH OF FLATROCK RIVER	CR 200W	99	70-00141

Table 1: Bridge Sufficiency Ratings

County	Rush			
County Number	70			
NBI #	Features Intersected	Facility Carried	Sufficiency Rating	County Bridge #
7000128	DEER CREEK	CR 650W	72.1	70-00142
7000220	CONNS CREEK	CR 725W	90	70-00143 B
7000130	CONNS CREEK	CR 800W	89	70-00144
7000131	CONNS CREEK	CR 900W	87	70-00145
7000132	FLATROCK RIVER	CR 650S	46.9	70-00146
7000133	FLATROCK RIVER	CR 350S	92	70-00147
7000134	BOB CREEK	CR 550S	89	70-00148
7000135	DEER CREEK	CR 450S	65	70-00149
7000136	CONNS CREEK	CR 975W	60.3	70-00150
7000137	BRANCH OF FLATROCK RIVER	BASE LINE ROAD	84.4	70-00151
7000217	BOB CREEK	CR 350W	96	70-00152
7000139	LITTLE FLATROCK RIVER	CR 600S	75.6	70-00153
7000140	BR LITTLE FLATROCK RIVER	CR 450S	94.4	70-00154
7000141	BR LITTLE FLATROCK RIVER	CR 450S	31.8	70-00155
7000142	LITTLE FLATROCK RIVER	CR 450S	82.2	70-00156
7000143	LITTLE FLATROCK RIVER	CR 250E	66	70-00157
7000222	BR LITTLE FLATROCK RIVER	CR 365E	94.5	70-00158 B
7000221	BR LITTLE FLATROCK RIVER	CR 365E	94.5	70-00159 B
7000146	BR LITTLE FLATROCK RIVER	CR 450E	92.4	70-00160
7000147	BR LITTLE FLATROCK RIVER	CR 450E	48.8	70-00161
7000148	LITTLE FLATROCK RIVER	CR 450E	48.9	70-00162
7000149	SANES CREEK	CR 800E	96.9	70-00163
7000150	LITTLE FLATROCK RIVER	CR 300S	55.2	70-00164
7000151	BR LITTLE FLATROCK RIVER	CR 600E	95	70-00165
7000152	BR LITTLE FLATROCK RIVER	CR 600E	76	70-00166
7000153	LITTLE FLATROCK RIVER	CR 600E	87	70-00167
7000154	LITTLE FLATROCK RIVER	CR 200S	74.3	70-00168
7000155	BR LITTLE FLATROCK RIVER	CR 400S	87.9	70-00169
7000156	N BRANCH OF CLIFTY CREEK	CR 450E	51.6	70-00170
7000158	BULL FORK	CR 700E	87	70-00172

Table 1: Bridge Sufficiency Ratings

County	Rush			
County Number	70			
NBI #	Features Intersected	Facility Carried	Sufficiency Rating	County Bridge #
7000159	S FORK LITTLE SALT CREEK	CR 700E	76	70-00173
7000160	N BRANCH OF CLIFTY CREEK	CR 900S	54.1	70-00174
7000161	N BRANCH OF CLIFTY CREEK	CR 1000S	94.5	70-00175
7000162	N BRANCH OF CLIFTY CREEK	BASE LINE ROAD	87	70-00176
7000163	LICK CREEK	BASE LINE ROAD	89.5	70-00177
7000157	MOORE DITCH	BASE LINE ROAD	97	70-00178
7000164	LITTLE FLATROCK RIVER	BASE LINE ROAD	93	70-00179
7000165	N BRANCH OF CLIFTY CREEK	CR 365E	87	70-00180
7000166	N BRANCH OF CLIFTY CREEK	CR 250E	44.7	70-00181
7000167	LITTLE FLATROCK RIVER	CR 100E	87	70-00182
7000168	BR LITTLE FLATROCK RIVER	CR 250E	89	70-00183
7000169	LICK CREEK	CR 100E	91.5	70-00184
7000170	MIDDLE BR OF CLIFTY CR	CR 1100S	87	70-00185
7000171	N BRANCH OF CLIFTY CREEK	CR 1100S	74.3	70-00186
7000172	LITTLE FLATROCK RIVER	N WALNUT ST	92.5	70-00187
7000173	LITTLE FLATROCK RIVER	N RAILROAD STREET	22	70-00188
7000174	LICK CREEK	CR 100W	49.6	70-00189
7000175	LITTLE FLATROCK RIVER	CR 1050S	92.5	70-00190
7000176	FLATROCK RIVER	CR 900S	44.9	70-00191
7000177	FLATROCK RIVER	CR 1050S	90	70-00192
7000178	HURRICANE CREEK	CR 1000S	87	70-00193
7000179	DEER CREEK	CR 900S	48.7	70-00194
7000180	MILL CREEK	CR 900S	57.7	70-00195
7000181	HURRICANE CREEK	CR 900S	87	70-00196
7000182	MILL CREEK	CR 1050S	53.9	70-00197
7000183	DEER CREEK	CR 850W	96	70-00198
7000184	BRANCH OF FLATROCK RIVER	CR 1050S	62.8	70-00199
7000185	BR LITTLE FLATROCK RIVER	CR 450E	63.9	70-00250
7000186	MILL CREEK	CR 750W	79.5	70-00251
7000187	TURKEY CREEK	CR 350E	96	70-00252

Table 1: Bridge Sufficiency Ratings

County	Rush				
County Number	70				
NBI #	Features Intersected	Facility Carried	Sufficiency Rating	County Bridge #	
7000188	HODGES BRANCHES	FIRST ST	78.5	70-00253	
7000215	MOORE DITCH	CR 450S	96	70-00255	
7000189	LITTLE SALT CREEK	CR 800E	63.9	70-00256	
7000190	BRANCH OF SHAWNEE CREEK	CR 1000N	65	70-00257	
7000197	BEN DAVIS CREEK	CR 450E	87	70-00262	
7000198	UNNAMED DITCH	ELEVENTH ST	96.9	70-00263	
7000199	CARTHAGE CREEK	CR 900N	82.5	70-00264	
7000223	MCGINNIS DITCH	CR 525S	91.5	70-00265 B	
7000211	RIDGE RUN	CR 800N	97	70-00270	
7000191	CARTHAGE CREEK	WALNUT STREET	78	70-00501	
7000192	CARTHAGE CREEK	EAST STREET	78	70-00502	
7000193	CARTHAGE CREEK	HENLEY STREET	84.5	70-00503	
7000194	CARTHAGE CREEK	MARKET STREET	78	70-00504	
7000195	CARTHAGE CREEK	SOUTH MAIN STREET	96.7	70-00505	

194 Total Bridges in County

Table 1: Bridge Sufficiency Ratings**County St. Joseph****County Number 71**

NBI #	Features Intersected	Facility Carried	Sufficiency Rating	County Bridge #
7100001	PINE Creek	ADAMS St	94.4	71-00001
7100018	GEYER Ditch	DARDEN Rd	81.9	71-00002
7100020	LEMON Ditch	DOGWOOD Rd	85.7	71-00006
7100105	JUDAY CREEK	CLEVELAND ROAD	95	71-00007
7100024	GEYER Ditch	EARLY Rd	97	71-00009
7100059	PLACE Ditch	PEACH Rd	96	71-00010
7100029	GEYER Ditch	HARRISON Rd	84	71-00011
7100132	GEYER Ditch	JOHNSON Rd	99.9	71-00012 B
7100035	PLACE Ditch	JACKSON Rd	85	71-00013
7100016	BARLOSKI Ditch	CRUMSTOWN Trail	80.8	71-00015
7100032	GEYER Ditch	INWOOD Rd	84.9	71-00018
7100068	Branch of GEYER Ditch	RICE Rd	100	71-00019
7100027	BAUGO CREEK & WALK PATH	WASHINGTON ST	87.7	71-00022
7100022	ELLER Ditch	DRAGOON Trail	96.6	71-00023
7100063	PINE Creek	QUINN Rd	97	71-00028
7100093	POTATO Creek	WALNUT Rd	79	71-00029
7100087	POTATO Creek	SYCAMORE Rd	99.8	71-00034
7100095	West PLACE Ditch	CRUMSTOWN Hwy	85.6	71-00035
7100084	POTATO Creek	SMILAX Rd	85	71-00036
7100057	POTATO Creek	OSBORNE Rd	96.1	71-00041
7100064	West Branch BUNCH Ditch	QUINN Rd	83.1	71-00043
7100042	BUNCH Ditch	JUNIPER Rd	96.3	71-00044
7100058	KLINE Ditch	OSBORNE Rd	87.6	71-00050
7100125	ROGERS Ditch	KERN Rd	98.9	71-00053
7100012	ROGERS Ditch	CEDAR Rd	94.8	71-00054
7100126	ROGERS DITCH	KERN & ELM	99.8	71-00055
7100004	GRIMES Ditch	ASH Rd	84	71-00056
7100085	PINE Creek	SPRUCE Rd	95	71-00057
7100092	PINE Creek	UNDERWOOD Rd	27.1	71-00058
7100069	PINE Creek	RILEY Rd	96.1	71-00061

Table 1: Bridge Sufficiency Ratings**County St. Joseph****County Number 71**

NBI #	Features Intersected	Facility Carried	Sufficiency Rating	County Bridge #
7100094	YELLOW BANK Creek	WALNUT Rd	48.6	71-00062
7100077	PINE Creek	SHIVELY Rd	96.1	71-00063
7100144	YELLOW BANK CREEK	TYLER ROAD	100	71-00065 B
7100070	West Branch BUNCH Ditch	RILEY Rd	88.5	71-00066
7100075	HESTON Creek	ROCKSTROH Rd	95	71-00068
7100138	HESTON Creek	LINDEN Rd	100	71-00071 B
7100111	HESTON Creek	KENILWORTH Rd	90.2	71-00072
7100071	BUNCH Ditch	RILEY Rd	95.7	71-00073
7100034	BUNCH Ditch	IRONWOOD Rd	93.1	71-00075
7100072	KLINE Ditch	RILEY Rd	92.1	71-00076
7100080	KLINE Ditch	SHIVELY Rd	79.1	71-00077
7100081	LEMON Ditch	SHIVELY Rd	91.4	71-00078
7100025	LATERAL NO 5 DITCH	ELM Rd	100	71-00081
7100021	LATERAL NO 5 DITCH	DOGWOOD Rd	82	71-00082
7100008	LOST Creek	BEECH Rd	88.5	71-00085
7100014	LOST Creek	CEDAR Rd	100	71-00089
7100005	LOST Creek	ASH Rd	97	71-00090
7100030	LEONARD Ditch	HARRISON Rd	53.4	71-00091
7100065	BUNCH Ditch	QUINN Rd	95.8	71-00093
7100108	CONRAIL AND GTW RR	OLIVE St	86	71-00100
7100109	CONRAIL AND GTW RR	SAMPLE St	85.4	71-00101
7100107	JUDAY Creek	WINDING BROOK Dr	89	71-00108
7100131	LEONARD Ditch	YORK St	99	71-00111 B
7100113	HESTON Creek	TYLER Rd	100	71-00112
7100112	HESTON Creek	SHIVELY Rd	97	71-00113
7100066	Branch of POTATO Creek	QUINN Rd	96.8	71-00128
7100062	YELLOW BANK Creek	QUINCE Rd	100	71-00129
7100091	HEINKE Ditch	TYLER Rd	94.9	71-00130
7100026	GRIMES Ditch	ELM Rd	81.2	71-00132
7100127	YELLOW BANK Creek	STANTON Rd	100	71-00141

Table 1: Bridge Sufficiency Ratings**County St. Joseph****County Number 71**

NBI #	Features Intersected	Facility Carried	Sufficiency Rating	County Bridge #
7100128	LEHMAN/BIRK Ditch	PATTERSON Rd	100	71-00142
7100129	JUDAY Creek	DOUGLAS Rd	83.1	71-00143
7100130	WILLOW Creek	JEFFERSON Rd	84	71-00144
7100133	BOWMAN CREEK	SOUTH MAIN STREET	66.8	71-00145
7100134	BOWMAN CREEK	CARROLL STREET	88.2	71-00146
7100135	JUDAY CREEK	KINTZ ROAD	100	71-00147
7100136	JUDAY CREEK	KENILWORTH ROAD	99.9	71-00148
7100139	JUDAY CREEK	TRINITY PLACE	100	71-00149
7100124	JUDAY Creek	NB EDISON LK Pkwy	80.7	71-00188
7100115	JUDAY Creek	SB EDISON LK Pkwy	80.6	71-00189
7100116	JUDAY Creek	MISHAWAKA:MAIN St	96.6	71-00190
7100104	JUDAY Creek	DOUGLAS Rd	80	71-00191
7100096	JUDAY Creek	IRONWOOD Rd	48.9	71-00192
7100103	CONRAIL RR	PORTAGE Ave	52.9	71-00193
7100100	ARDMORE TRAIL	MAYFLOWER ROAD	67	71-00196
7100101	CONRAIL RR	MAYFLOWER ROAD	65	71-00197
7100102	PLACE Ditch	MAYFLOWER Rd	89	71-00198
7100106	EAST RACE WAY	LASALLE STREET	49.3	71-00199
7100117	EAST RACE WAY	COLFAX	80	71-00200
7100010	ST JOSEPH RIVER	BITTERSWEET Rd	78	71-00201
7100052	ST JOSEPH RIVER	MISHAWAKA Ave	81.9	71-00203
7100011	ST. JOSEPH River	CEDAR St	79.8	71-00204
7100051	ST JOSEPH RIVER	LOGAN St	81.8	71-00205
7100033	ST JOSEPH RIVER	IRONWOOD DRIVE	79.3	71-00206
7100088	ST JOSEPH RV/NSIDE BLVD	TWYCKENHAM DR	79.4	71-00207
7100076	ST. JOSEPH River	SAMPLE St	68	71-00208
7100037	ST JOSEPH RIVER	JEFFERSON Blvd	79.9	71-00209
7100047	ST JOSEPH RIVER	LASALLE STREET	78.9	71-00210
7100002	ST JOSEPH River	ANGELA Blvd	98	71-00211
7100015	ST JOSEPH RIVER	CLEVELAND ROAD	22	71-00212

Table 1: Bridge Sufficiency Ratings**County St. Joseph****County Number 71**

NBI #	Features Intersected	Facility Carried	Sufficiency Rating	County Bridge #
7100006	ST JOSEPH River	AUTEN Rd	81.9	71-00214
7100118	ST JOSEPH RIVER	COLFAX	67.8	71-00215
7100119	ST JOSEPH River	ASH Rd	81.7	71-00216
7100120	ST. JOSEPH River	DARDEN Rd	98.3	71-00217
7100122	ST JOSEPH RIVER	MAIN STREET	95.5	71-00219
7100123	MILL RACEWAY	MAIN STREET	82	71-00220
7100137	MERRIFIELD PARK TRAIL	MISHAWAKA AVE	99.1	71-00229
7100140	I-90 EB/WB	MAIN STREET	87	71-00301
7100141	I-90 EB/WB	PORTAGE AVE	77.2	71-00302
7100142	I-90 EB/WB	BENDIX DRIVE SBL	73.8	71-00303

100 Total Bridges in County

Table 1: Bridge Sufficiency Ratings

County	Scott			
County Number	72			
NBI #	Features Intersected	Facility Carried	Sufficiency Rating	County Bridge #
7200079	PIGEON ROOST CREEK	S BLOOMINGTON TRL	95.9	72-00001
7200002	BIG OX CREEK	S BLOOMINGTON TRL	78.5	72-00002
7200003	WEDDELL CREEK	LITTLE YORK ROAD	86	72-00003
7200004	LITTLE JOE CREEK	LITTLE YORK ROAD	69.4	72-00004
7200005	BIG OX CREEK	LITTLE YORK ROAD	88	72-00005
7200006	HONEY RUN	BOATMAN ROAD	77.5	72-00006
7200007	STUCKER DITCH	BOATMAN ROAD	67.4	72-00007
7200008	BIG OX CREEK	LIBERTY KNOB ROAD	88.6	72-00008
7200009	BIG OX CREEK	LIBERTY KNOB ROAD	75.5	72-00009
7200011	PIGEON ROOST CREEK	COUNTY LINE RD	84.2	72-00012
7200012	PIGEON ROOST CREEK	COLLINS ROAD	90.5	72-00013
7200013	LITTLE OX CREEK	BIG OX ROAD	72.5	72-00016
7200014	BIG OX CREEK	OX ROAD	92.1	72-00023
7200018	LITTLE OX CREEK	LEOTA ROAD	89.6	72-00027
7200019	BIG OX CREEK	LEOTA ROAD	72.1	72-00028
7200020	HONEY RUN	ROSEWOOD RD	78	72-00029
7200022	LITTLE JOE CREEK	WEST LAKE RD W	53	72-00030
7200023	BIG OX CREEK	WEST LAKE RD W	60.2	72-00031
7200024	FLAT CREEK	TERRY RD	87.5	72-00032
7200080	HUTTO CREEK	TERRY RD	85.9	72-00033
7200025	QUICK CREEK	TERRY RD	84.4	72-00034
7200026	STUCKER DITCH	SLAB RD	73.9	72-00035
7200027	FLAT CREEK	SLAB RD	84.4	72-00036
7200028	HUTTO CREEK	BOGARDUS ROAD	73.5	72-00037
7200029	WHITE OAK BRANCH	BOGARDUS ROAD	75.9	72-00038
7200030	QUICK CREEK	BOGARDUS ROAD	74.4	72-00039
7200031	BIG OX CREEK	ROBIN RD	97	72-00040
7200033	BIG OX CREEK	MOONGLOW ROAD	94	72-00041
7200034	N BRANCH BIG OX CR	TAYLOR RD	88.7	72-00043
7200081	STOP RUN	THOMASTOWN RD	59.5	72-00045

Table 1: Bridge Sufficiency Ratings

County	Scott			
County Number	72			
NBI #	Features Intersected	Facility Carried	Sufficiency Rating	County Bridge #
7200035	OX DITCH	THOMASTOWN RD	96	72-00046
7200036	STUCKER DITCH	THOMASTOWN RD	69.7	72-00047
7200037	OX DITCH	FIREHOUSE RD	45.8	72-00048
7200039	WEDDELL CREEK	OAKHILL ROAD	42.4	72-00050
7200040	PIGEON ROOST CREEK	LOVERS LN	88.9	72-00053
7200041	KIMBERLIN CREEK	LOVERS LN	76.8	72-00054
7200042	BRANCH OF WOODS FORK	PLYMOUTH ROAD	69.2	72-00056
7200043	TOWN CREEK	PLYMOUTH ROAD	66.2	72-00057
7200044	PIGEON ROOST CREEK	VIENNA ROAD	87.4	72-00058
7200047	STUCKER DITCH	SLATE CUT RD	43.8	72-00060
7200048	KIMBERLIN CREEK	KINDERHOOK ROAD	75.8	72-00064
7200049	KIMBERLIN CREEK	PLEASANT RIDGE RD.	99.8	72-00066
7200050	KIMBERLIN CREEK	JIMTOWN LN	95.8	72-00067
7200051	BRANCH KIMBERLIN CRK	CHARLESTOWN ROAD	96.3	72-00070
7200052	TOWN CREEK	SMITH RD	91.5	72-00071
7200053	WOODS FORK	SMITH RD	91.5	72-00072
7200055	QUICK CREEK	WHITSITT ROAD	91.5	72-00074
7200057	W FK FOURTEEN MILE CR	HARDY MILL RD S	67.5	72-00076
7200082	ROCK CREEK	CONCORD RD	95.9	72-00077
7200088	TOWN CREEK	MAIN ST. EAST	49.4	72-00080
7200095	W FK FOURTEEN MILE CR	1050 E	99	72-00081
7200063	WOODS FORK	HORNER RD EAST	95	72-00082
7200064	FLAT CREEK	N MAIN STREET	95	72-00085
7200096	WOODS FORK	HORNER RD	96	72-00099 B
7200066	WOODS FORK	GETTY ROAD	58.4	72-00100
7200067	HOG CREEK	GETTY ROAD	86.2	72-00101
7200068	HOG CREEK	REID RD	94.3	72-00102
7200094	BRANCH OF HOG CREEK	POLK RD	91.5	72-00103
7200069	BRANCH OF HOG CREEK	REID RD	79	72-00104
7200070	STUCKER DITCH	N. MAIN STREET	54.6	72-00105

Table 1: Bridge Sufficiency Ratings**County** **Scott****County Number** **72**

NBI #	Features Intersected	Facility Carried	Sufficiency Rating	County Bridge #
7200072	FLAT CREEK	MARSHFIELD RD	86.1	72-00108
7200074	HUTTO CREEK	TRACTION ROAD	97	72-00113
7200078	WHITE OAK BRANCH	CROTHERSVILLE ROAI	41.9	72-00122
7200084	W FK FOURTEEN MILE CR	CONCORD RD	46.5	72-00132
7200085	S BRANCH BIG OX CREEK	LIBERTY KNOB ROAD	90.4	72-00133
7200021	HONEY RUN	SOUTH LAKE ROAD S	77.8	72-00134
7200045	JABBER RUN	UNDERWOOD RD	81	72-00135
7200086	CALF CREEK	WEST LAKE RD W	97	72-00136
7200089	DRAINAGE DITCH	YORK ROAD	95	72-00140
7200090	COONIE CREEK	S BLOOMINGTON TRL	89.9	72-00141
7200091	HONEY RUN	COMMUNITY WAY	80.6	72-00142
7200092	LITTLE OX CREEK	S BLOOMINGTON TRL	88.4	72-00143
7200093	FLAT CREEK	NEW FRANKFORT RD	89.5	72-00144

73 Total Bridges in County

Table 1: Bridge Sufficiency Ratings

County		Shelby		
County Number		73		
NBI #	Features Intersected	Facility Carried	Sufficiency Rating	County Bridge #
7300001	LITTLE SUGAR CREEK	CR 950 NORTH	95.9	73-00001
7300002	WEST LITTLE SUGAR CREEK	CR 1100 NORTH	97	73-00002
7300003	SNAIL CREEK	CR 1000 NORTH	96	73-00003
7300004	SUGAR CREEK	CR 1000 NORTH	86.9	73-00004
7300005	SNAIL CREEK	CR 400W	91.5	73-00005
7300006	SNAIL CREEK	CR 325W	97	73-00006
7300007	LITTLE SUGAR CREEK	CR 500 WEST	97	73-00007
7300009	LITTLE SUGAR CREEK	CR 600 WEST	71	73-00009
7300010	SNAIL CREEK	CR 800 NORTH	36.2	73-00010
7300011	SNODGRASS DITCH	CR 800 NORTH	29.9	73-00011
7300012	SUGAR CREEK	CR 700 NORTH	91.4	73-00012
7300013	BUCK CREEK	CR 875 WEST	13	73-00013
7300014	WEST LITTLE SUGAR CREEK	CR 800 NORTH	71.9	73-00014
7300015	DRY FORK CREEK	CR 600 NORTH	80.2	73-00015
7300016	SNAIL CREEK	CR 900 NORTH	58.9	73-00016
7300017	BRANDYWINE CREEK	CR 1000 NORTH	94.5	73-00017
7300018	BIG BLUE RIVER	CR 600 NORTH	99	73-00018
7300019	FOREMANS BRANCH	CR 300 EAST	83.9	73-00019
7300020	FOREMANS BRANCH	CR 600 NORTH	80.5	73-00020
7300021	FOREMANS BRANCH	CR 500 EAST	47.4	73-00021
7300022	BRANDYWINE CREEK	CR 750 NORTH	55.4	73-00022
7300023	FOREMANS BRANCH	CR 400 NORTH	56.9	73-00023
7300024	FOREMANS BRANCH	MARION ROAD	97	73-00024
7300025	BRANCH OF BIG BLUE RIVER	WASHINGTON STREET	69.3	73-00025
7300026	FORK OF BIG BLUE RIVER	MORRISTOWN ROAD	78.4	73-00026
7300027	FOREMANS BRANCH	CR 200 EAST	94.5	73-00027
7300028	LITTLE BLUE RIVER	CR 350N	47.9	73-00028
7300029	LITTLE BLUE RIVER	CR 500E	91.5	73-00029
7300030	LITTLE BLUE RIVER	UNION RD	96	73-00030
7300031	LITTLE BLUE RIVER	CR 800 EAST	26.4	73-00031

Table 1: Bridge Sufficiency Ratings**County** **Shelby****County Number** **73**

NBI #	Features Intersected	Facility Carried	Sufficiency Rating	County Bridge #
7300032	LITTLE BLUE RIVER	CR 500 NORTH	33.8	73-00032
7300033	BRANCH LITTLE BLUE RIVER	CR 775 EAST	96	73-00033
7300034	LITTLE BLUE RIVER	SHORT BLUE RD	97	73-00034
7300035	LITTLE BLUE RIVER	CR 775E	69.5	73-00035
7300036	CONNS CREEK	CR 300 SOUTH	47.5	73-00036
7300037	LITTLE CONNS CREEK	CR 300 SOUTH	60.2	73-00037
7300038	LITTLE CONNS CREEK	CR 800 EAST	97	73-00038
7300039	HAWKINS DITCH	CR 400N	99.9	73-00039
7300040	BRANDYWINE CREEK	BOGGSTOWN RD	78.4	73-00040
7300041	SUGAR CREEK	CR 275 NORTH	12.9	73-00041
7300042	DRY FORK CREEK	CR 500 NORTH	86	73-00042
7300043	SNAIL CREEK	CR 500N	64.9	73-00043
7300044	BRANDYWINE CREEK	CR 400N	98.7	73-00044
7300045	BRANCH OF SWAMP CREEK	CR 400N	98.7	73-00045
7300046	BRANCH OF SWAMP CREEK	CR 400N	98.7	73-00046
7300047	SNAIL CREEK	CR 400N	99.8	73-00047
7300048	DRY FORK CREEK	CR 400 NORTH	99.9	73-00048
7300050	SNAIL CREEK	LONDON RD	74.9	73-00050
7300051	BRANDYWINE CREEK	CR 350W	91.5	73-00051
7300052	ED CLARK DITCH	CR 350 WEST	46.7	73-00052
7300053	TRIBUTARY TO LITTLE BLUE	UNION ROAD	94	73-00053
7300054	BRANCH OF SNAIL CREEK	CR 300N	86.9	73-00054
7300055	SWAMP CREEK	CR 300N	97.5	73-00055
7300056	BRANDYWINE CREEK	CR 300N	99	73-00056
7300057	NORTH FORK LEWIS CREEK	BLUE RIDGE ROAD	73.4	73-00057
7300058	CONNS CREEK	BLUE RIDGE ROAD	91.4	73-00058
7300059	CONNS CREEK	CR 775E	97	73-00059
7300060	NORTH FORK LEWIS CREEK	CR 325 EAST	87	73-00060
7300061	NORTH FORK LEWIS CREEK	CR 325 EAST	90.5	73-00061
7300062	LITTLE BLUE RIVER	CR 75N	91.5	73-00062

Table 1: Bridge Sufficiency Ratings

County	Shelby			
County Number	73			
NBI #	Features Intersected	Facility Carried	Sufficiency Rating	County Bridge #
7300063	BIG BLUE RIVER	MORRISTOWN RD	88.3	73-00063
7300064	MOHR DITCH	BOGGSTOWN ROAD	49.3	73-00064
7300065	SNAIL CREEK	CR 700N	82.9	73-00065
7300066	BRANDYWINE CREEK	CR 1100 NORTH	96	73-00066
7300067	BRANCH OF SNAIL CREEK	CR 1100 NORTH	96	73-00067
7300181	BRANCH OF SNAIL CREEK	CR 1050 NORTH	97	73-00068
7300190	MCCLURE-MEDSKER DITCH	CR 450 SOUTH	96	73-00071
7300068	LITTLE BLUE RIVER	CR 200N	74.9	73-00072
7300069	LITTLE CONNS CREEK	CR 725 EAST	84	73-00073
7300189	NO NAME CREEK	CR 750 NORTH	85	73-00074
7300070	FORK OF BIG BLUE RIVER	CR 850 NORTH	89	73-00075
7300179	FORK OF BIG BLUE RIVER	CR 850 NORTH	96	73-00076
7300071	HOWELL DITCH	CR 400 WEST	40.3	73-00077
7300072	HOWELL DITCH	CR 400 SOUTH	96	73-00078
7300073	BIG BLUE RIVER	CR 550S	64.3	73-00079
7300074	GIBSON DITCH	CR 100S	86	73-00080
7300075	EAST FORK OF SLASH CREEK	CR 500S	96	73-00081
7300076	VAN PELT DITCH	CR 500 SOUTH	97	73-00082
7300077	THOMPSON DITCH	CR 500 SOUTH	89	73-00083
7300078	NORTH FORK LEWIS CREEK	CR 500S	67.4	73-00084
7300079	MIDDLE FORK LEWIS CREEK	CR 500S	96.9	73-00085
7300080	CONNS CREEK	CR 500S	78.8	73-00086
7300081	CONNS CREEK	CR 600E	89	73-00087
7300082	BRANCH OF CONNS CREEK	CR 600 EAST	77.7	73-00088
7300180	NORTH FORK LEWIS CREEK	CR 350S	90.5	73-00089
7300132	DEER CREEK	CR 550 SOUTH	89	73-00091
7300083	DEER CREEK	MICHIGAN ROAD	48.8	73-00092
7300084	CONNS CREEK	MICHIGAN ROAD	64.4	73-00093
7300085	NORTH FORK LEWIS CREEK	MICHIGAN ROAD	99.8	73-00094
7300086	DRY DITCH BED	CR 500W	40	73-00095

Table 1: Bridge Sufficiency Ratings**County** **Shelby****County Number** **73**

NBI #	Features Intersected	Facility Carried	Sufficiency Rating	County Bridge #
7300087	BRANCH OF BIG BLUE RIVER	EDINBURGH ROAD	61	73-00096
7300196	BRANCH OF BIG BLUE RIVER	EDINBURGH ROAD	99	73-00097 B
7300089	HOWELL DITCH	MARIETTA ROAD	97	73-00098
7300090	TOUGH CREEK	CR 1200S	47.9	73-00099
7300191	PARRISH DITCH	CR 300W	96	73-00102
7300188	NO NAME CREEK	CR 375W	89	73-00103
7300092	FLATROCK RIVER	CR 150W	66.5	73-00104
7300093	LEWIS CREEK	CR 150W	96	73-00105
7300094	EAST FORK OF SLASH CREEK	CR 300W	49.4	73-00106
7300095	LEWIS CREEK	CR 250W	97	73-00107
7300096	FLATROCK RIVER	CR 250W	82.5	73-00108
7300097	NORTH FORK LEWIS CREEK	CR 150E	91.5	73-00109
7300098	DEER CREEK	CR 450 SOUTH	96	73-00110
7300099	MIDDLE FORK LEWIS CREEK	CR 350S	91.5	73-00111
7300100	EAST FORK OF SLASH CREEK	CR 350S	96	73-00112
7300101	EAST FORK OF SLASH CREEK	CR 600S	94.5	73-00113
7300102	THOMPSON DITCH	CR 600S	91.5	73-00114
7300103	NORTH FORK LEWIS CREEK	CR 600S	73.4	73-00115
7300104	MIDDLE FORK LEWIS CREEK	CR 600S	91.5	73-00116
7300105	CONNS CREEK	CR 600 SOUTH	18	73-00117
7300106	SOUTH FORK LEWIS CREEK	CR 700S	97	73-00118
7300107	SOUTH FORK LEWIS CREEK	CR 700S	90.5	73-00119
7300108	SOUTH FORK LEWIS CREEK	CR 700S	81.5	73-00120
7300109	NORTH FORK LEWIS CREEK	CR 700 SOUTH	16.1	73-00121
7300110	THOMPSON DITCH	CR 700 SOUTH	16.1	73-00122
7300111	LEWIS CREEK	CR 850S	93	73-00123
7300112	SLASH CREEK	CR 850S	89	73-00124
7300113	BRANCH BIG BLUE RIVER	CR 900S	87	73-00125
7300114	BRANCH OF BIG BLUE RIVER	CR 900S	91.5	73-00126
7300116	SOUTH FORK LEWIS CREEK	CR 75 EAST	25.4	73-00128

Table 1: Bridge Sufficiency Ratings**County** **Shelby****County Number** **73**

NBI #	Features Intersected	Facility Carried	Sufficiency Rating	County Bridge #
7300117	MIDDLE FORK LEWIS CREEK	CR 25 EAST	56.9	73-00129
7300118	SOUTH FORK LEWIS CREEK	CR 25 EAST	96	73-00130
7300119	BRANCH OF LEWIS CREEK	CR 25 EAST	96	73-00131
7300120	FLATROCK RIVER	VANDALIA RD	96.9	73-00132
7300121	FLATROCK RIVER	CR 600E	87.4	73-00133
7300122	DEER CREEK	CR 600E	46.5	73-00134
7300123	MIDDLE FORK LEWIS CREEK	CR 250 EAST	70.9	73-00135
7300124	SOUTH FORK LEWIS CREEK	CR 200 EAST	81.5	73-00136
7300125	CONNS CREEK	RIVER ROAD	100	73-00137
7300126	SOUTH FORK LEWIS CREEK	CR 250 EAST	64.5	73-00138
7300127	HAW CREEK	CR 300E	96	73-00139
7300128	LITTLE TOUGH CREEK	S COUNTY LINE RD	97	73-00140
7300129	HAW CREEK	CR 1200S	97	73-00141
7300130	DUCK CREEK	CR 1200S	95	73-00142
7300131	DUCK CREEK	CR 615E	96	73-00143
7300133	BRANCH OF HAW CREEK	CR 200E	97	73-00145
7300134	BRANCH OF HAW CREEK	CR 1100S	45.9	73-00146
7300135	FLATROCK RIVER	MOUND ROAD	18	73-00147
7300136	DEER CREEK	CR 800E	97	73-00148
7300138	MIDDLE FORK LEWIS CREEK	CR 250 SOUTH	58.9	73-00150
7300139	SLASH CREEK	CR 600S	94.9	73-00151
7300187	TRIB TO BIG BLUE RIVER	CR 500 EAST	85.9	73-00153
7300140	BRANCH OF BIG BLUE RIVER	CR 1100 NORTH	96	73-00154
7300141	DRY FORK CREEK	GREEN MEADOWS RD	76	73-00157
7300142	SLASH CREEK	CR 700S	96	73-00158
7300143	SOUTH FORK LEWIS CREEK	CR 700S	97	73-00159
7300144	NORTH FORK LEWIS CREEK	CR 200E	88.6	73-00160
7300145	SHAW DITCH	CR 250 SOUTH	81.1	73-00169
7300146	DE PREZ DITCH	CR 100 NORTH	88	73-00171
7300147	ENSLEY DITCH	CR 1200S	96	73-00174

Table 1: Bridge Sufficiency Ratings

County		Shelby		
County Number		73		
NBI #	Features Intersected	Facility Carried	Sufficiency Rating	County Bridge #
7300148	DE PREZ DITCH	CR 200 WEST	96	73-00175
7300149	SIDNEY BRANCH	CR 200W	78	73-00176
7300150	SNAIL CREEK	FRONTAGE RD	86.4	73-00177
7300151	DRY FORK CREEK	MICHIGAN ROAD	97	73-00178
7300152	FLATROCK RIVER OVERFLOW	CR 150W	42.9	73-00183
7300153	SOUTH FORK LEWIS CREEK	CR 700S	96	73-00184
7300154	BRANCH OF LEWIS CREEK	CR 350 EAST	90.9	73-00185
7300155	NORTH FORK LEWIS CREEK	CR 225 SOUTH	38	73-00186
7300156	MIDDLE FORK LEWIS CREEK	CR 375E	51.9	73-00187
7300193	VAN PELT DITCH	CR 400S	97	73-00188
7300158	DE PREZ DITCH	BOGGSTOWN RD	73.5	73-00189
7300159	BASSETT DITCH	MICHIGAN ROAD	76.2	73-00190
7300160	SNAIL CREEK	MICHIGAN RD	97	73-00194
7300161	FOREMANS BRANCH	CR 125 EAST	41.3	73-00198
7300162	FOREMANS BRANCH	CR 350 NORTH	21.3	73-00199
7300163	LITTLE BLUE RIVER	UNION RD	99	73-00200
7300177	SWEET CREEK	CR 1100 NORTH	97	73-00201
7300164	WEST LITTLE SUGAR CREEK	SYCAMORE ROAD	97	73-00211
7300165	BRANCH LITTLE SUGAR CR	CR 850 WEST	89	73-00212
7300166	BRANDYWINE CREEK	MICHIGAN RD	92.9	73-00213
7300167	SUGAR CREEK	CR 1100 NORTH	89	73-00214
7300168	LITTLE SUGAR CREEK	CR 1100 NORTH	96	73-00215
7300169	BRANDYWINE CREEK	CR 650 NORTH	96	73-00216
7300182	ED CLARK DITCH	CR 390 WEST	96	73-00217
7300183	DRY FORK CREEK	CR 700 NORTH	96	73-00218
7300170	LITTLE BLUE RIVER	MORRIS AVE	82.7	73-00501
7300171	CSX RAILROAD	AMOS ROAD	94.4	73-00502
7300175	HILLS BRANCH	CR 75 WEST	94	73-00503
7300173	FORTUNE DITCH	MCKAY ROAD	91	73-00504
7300174	GORDON DITCH	CR 350 EAST	91.5	73-00505

Table 1: Bridge Sufficiency Ratings

County **Shelby**

County Number **73**

NBI #	Features Intersected	Facility Carried	Sufficiency Rating	County Bridge #
7300176	BRANCH OF BIG BLUE RIVER	CR 500W	96	73-00506
7300184	BR OF FOREMANS BRANCH	CR 400 NORTH	86	73-00601
7300185	BRANCH OF SUGAR CREEK	CR 700 NORTH	90.5	73-00602
7300186	DRY FORK CREEK	CR 600 WEST	91.5	73-00603
7300192	LITTLE BLUE RIVER	LEE RD	92.4	73-00604
7300194	SUGAR CREEK	CR 600 WEST	99.9	73-00608

186 Total Bridges in County

Table 1: Bridge Sufficiency Ratings

County	Spencer			
County Number	74			
NBI #	Features Intersected	Facility Carried	Sufficiency Rating	County Bridge #
7400001	CREEK TO OHIO RIVER	CR 650W	95	74-00002
7400004	CANEY CREEK	CR 500S	77	74-00005
7400005	CANEY CREEK	CR 415W	47.7	74-00006
7400006	CREEK TO OHIO RIVER	CR 420W	65.2	74-00007
7400007	GARRETT CREEK	CR 450W, RIVER RD	71	74-00008
7400008	GARRETT CREEK	CR 450W	45.9	74-00009
7400010	ISSAC WRIGHT DRAIN	CR 500W	96	74-00011
7400011	HURRICANE CREEK	CR 300S	95.1	74-00012
7400012	HURRICANE CREEK	CR 400W	95	74-00013
7400013	WILLOW POND DITCH	CR 400W	79	74-00014
7400014	WILLOW POND DITCH	CR 500W	92.1	74-00015
7400015	WILLOW POND DITCH	CR 600W	87.2	74-00016
7400016	BAKER CREEK	CR 700W	87.5	74-00017
7400017	HATFIELD DITCH	CR 700W	96	74-00018
7400018	WILLOW POND DITCH	CR 700W	71.2	74-00019
7400019	WILLOW POND DITCH	CR 750W	85	74-00020
7400020	HATFIELD DITCH	CR 750W	95	74-00021
7400021	BAKER CREEK	CR 750W	87.8	74-00022
7400022	HOOPPOLE DITCH	CR 750W	94.1	74-00023
7400023	HOOPPOLE DITCH	CR 800W	96	74-00024
7400024	BAKER CREEK	CR 800W	84.8	74-00025
7400025	HATFIELD DITCH	CR 800W	89.4	74-00026
7400026	WILLOW POND DITCH	CR 800W	89.4	74-00027
7400027	WILLOW POND DITCH	CR 850W	80.5	74-00028
7400028	HATFIELD DITCH	CR 900W	79.9	74-00029
7400029	HATFIELD DITCH	CR 90N	80.2	74-00030
7400030	BAKER CREEK	CR 900W	95.9	74-00031
7400034	CLEAR CREEK	CR 80S	59.9	74-00037
7400035	WILLOW POND DITCH	CR 50S	84.7	74-00038
7400036	WILLOW POND DITCH	CR 50S	98	74-00039

Table 1: Bridge Sufficiency Ratings

County	Spencer			
County Number	74			
NBI #	Features Intersected	Facility Carried	Sufficiency Rating	County Bridge #
7400038	BAKER CREEK	CR 150N	78.3	74-00041
7400039	BAKER CREEK	CR 200N	80.7	74-00042
7400041	BAKER CREEK	CR 550W	89	74-00044
7400042	BAKER CREEK	CR 300N	97	74-00045
7400043	BAKER CREEK	CR 650W	97	74-00046
7400045	HUFFMAN DITCH	CR 200N	91.5	74-00048
7400047	BRANCH HUFFMAN DITCH	CR 300N	93	74-00050
7400048	HUFFMAN DITCH	CR 50W	84.6	74-00051
7400050	HONEY CREEK	CR 350N	98	74-00053
7400052	HONEY CREEK	CR 400N	43.9	74-00055
7400053	BRANCH HONEY CREEK	CR 400N	89.1	74-00056
7400054	HUFFMAN DITCH	CR 350N	83.8	74-00057
7400055	HUFFMAN DITCH	CR 200W	90	74-00058
7400056	HUFFMAN DITCH	CR 200W	75.5	74-00059
7400057	GARRETT CREEK	CR 100W	96	74-00060
7400058	BRANCH HONEY CREEK	CR 80E	96	74-00062
7400059	HOOPPOLE DITCH	CR 400N	68.9	74-00063
7400060	HOOPPOLE DITCH	CR 400N	61.9	74-00064
7400061	BRANCH HOOPPOLE DITCH	CR 400N	97	74-00065
7400064	LAKE DRAIN	CR 600N	63.5	74-00068
7400065	BRANCH LAKE DRAIN	CR 600N	93.7	74-00069
7400066	LAKE DRAIN	CR 500W	94.3	74-00070
7400068	BRANCH HOOPPOLE DITCH	CR 500N	91.5	74-00072
7400069	HOOPPOLE DITCH	CR 850W	95	74-00073
7400070	LAKE DRAIN	CR 650N	86.5	74-00074
7400071	HOOPPOLE DITCH	CR 685W	75.5	74-00075
7400072	SWEEZER DITCH	CR 520W	92	74-00076
7400073	HOOPPOLE DITCH	CR 450W	74.6	74-00077
7400074	LAKE DRAIN	CR 450W	91.5	74-00078
7400075	BRANCH SWEEZER DITCH	CR 450W	92.5	74-00079

Table 1: Bridge Sufficiency Ratings

County	Spencer			
County Number	74			
NBI #	Features Intersected	Facility Carried	Sufficiency Rating	County Bridge #
7400076	SWEEZER DITCH	CR 450W	92.5	74-00080
7400077	NO NAME CREEK	CR 400W	96	74-00081
7400079	BR E FK LITTLE PIGEON CR	CR 150E	74	74-00083
7400240	BR E FK LITTLE PIGEON CR	CR 950N	85.9	74-00084
7400083	BRANCH LITTLE PIGEON CR	CR 950N	91.5	74-00087
7400084	BRANCH LITTLE PIGEON CR	CR 900N	86.9	74-00088
7400391	BR E FK LITTLE PIGEON CR	CR 900N	94.1	74-00091
7400088	SWEEZER DITCH	CR 700N	98	74-00094
7400089	BRANCH LITTLE PIGEON CR	CR 325W	91.5	74-00095
7400090	BRANCH LITTLE PIGEON CR	ORCHARD RD	90.4	74-00096
7400091	BRANCH LAKE DRAIN	CR 310W	86.7	74-00097
7400094	BR E FK LITTLE PIGEON CR	CR 45W	98	74-00099
7400095	HONEY CREEK	CR 600N	96	74-00100
7400096	BRANCH LAKE DRAIN	CR 600N	96.3	74-00101
7400097	BRANCH HUFFMAN DITCH	CR 150W	71.3	74-00102
7400098	BRANCH HUFFMAN DITCH	CR 200W	91.5	74-00103
7400099	HUFFMAN DITCH	CR 400N	96	74-00104
7400100	HONEY CREEK	CR 700N	96	74-00105
7400102	HONEY CREEK	CR 500N	91.4	74-00108
7400103	BR N FK LITTLE PIGEON CR	CR 225E	90.5	74-00111
7400105	LITTLE SANDY CREEK	CR 700N	94.1	74-00113
7400107	LITTLE SANDY CREEK	CR 700E	91.1	74-00115
7400109	SANDY CREEK	8TH ST	100	74-00120
7400111	SANDY CREEK	CR 750N	96	74-00123
7400113	SANDY CREEK	CR 900N	78	74-00125
7400114	BRANCH SANDY CREEK	CR 900N	59.4	74-00126
7400115	LITTLE SANDY CREEK	CR 900N	72.1	74-00127
7400116	LITTLE SANDY CREEK	CR 350N	92	74-00128
7400120	MIDDLE FORK CROOKED CR	CR 905N	22.3	74-00132
7400122	BRANCH CROOKED CREEK	CR 850E	86.6	74-00134

Table 1: Bridge Sufficiency Ratings

County	Spencer					
County Number	74	NBI #	Features Intersected	Facility Carried	Sufficiency Rating	County Bridge #
		7400123	CROOKED CREEK	CR 1010N	90.5	74-00135
		7400124	MIDDLE FORK CROOKED CR	CR 1000N	95	74-00136
		7400126	CROOKED CREEK	CR 1450N	22.9	74-00138
		7400128	MIDDLE FORK CROOKED CR	CR 1500N	81.5	74-00140
		7400130	MIDDLE FORK CROOKED CR	CR 1095E	79.5	74-00142
		7400131	MIDDLE FORK CROOKED CR	CR 1280N	74.7	74-00143
		7400132	CROOKED CREEK	CR 1300N	96	74-00144
		7400134	BR MIDDLE FORK CROOKED CR	CR 1400N	97	74-00146
		7400135	MIDDLE FORK CROOKED CR	CR 1400N	97	74-00147
		7400249	BRANCH CROOKED CREEK	CR 600E	97	74-00148
		7400137	MIDDLE FORK CROOKED CR	CR 1100E	90.5	74-00149
		7400138	ANDERSON RIVER	CR 950N	97	74-00150
		7400375	ANDERSON RIVER	HUFFMAN MILL RD	94.9	74-00151
		7400140	ANDERSON RIVER	CR 1300N	24.2	74-00152
		7400227	ANDERSON RIVER	CR 1090N	89.7	74-00153
		7400242	MIDDLE FORK CROOKED CR	CR 1100N	97	74-00154
		7400236	SANDY CREEK	CR 1000N	85	74-00157
		7400150	SWINGING CREEK	CR 1300E	96	74-00163
		7400154	N FORK LITTLE PIGEON CR	CR 300E	71.6	74-00167
		7400158	BR N FK LITTLE PIGEON CR	CR 350E	100	74-00173
		7400159	BR N FK LITTLE PIGEON CR	CR 2100N	67.3	74-00174
		7400163	BR N FK LITTLE PIGEON CR	CR 425E	73	74-00179
		7400165	BR N FK LITTLE PIGEON CR	CR 1800N	59.3	74-00181
		7400166	LITTLE PIGEON CREEK	CR 200E	87.5	74-00182
		7400167	BRANCH PIGEON CREEK	CR 1350N	89	74-00183
		7400392	HUNLEY CREEK	CR 2100N	95.9	74-00184
		7400243	LITTLE PIGEON CREEK	CR 1500N	83.7	74-00187
		7400173	NO NAME CREEK	CR 100W	79.8	74-00188
		7400174	E FORK LITTLE PIGEON CR	CR 100W	96	74-00189
		7400175	BR E FK LITTLE PIGEON CREEK	CR 1050N	84.3	74-00190

Table 1: Bridge Sufficiency Ratings

County	Spencer				
County Number	74				
NBI #	Features Intersected	Facility Carried	Sufficiency Rating	County Bridge #	
7400176	NO NAME CREEK	CR 1070N	83.8	74-00191	
7400177	E FORK LITTLE PIGEON CR	CR 10W	96	74-00192	
7400178	BUCKHORN CREEK	CR 275E	89	74-00193	
7400179	BR E FK LITTLE PIGEON CR	CR 150E	95	74-00194	
7400180	E FORK LITTLE PIGEON CR	CR 150E	96	74-00195	
7400181	BR E FK LITTLE PIGEON CREEK	CR 1000N	100	74-00196	
7400182	E FORK LITTLE PIGEON CR	CR 1100N	72.4	74-00197	
7400185	ANDERSON RIVER	CR 1950N	100	74-00201	
7400235	TOWER DRAIN	CR 100N	79.9	74-00203	
7400234	TOWER DRAIN	CR 100N	80.9	74-00204	
7400233	TOWER DRAIN	CR 100N	66.9	74-00205	
7400186	MIDDLE FORK CROOKED CR	CR 960E	91.4	74-00228	
7400187	CROOKED CREEK	CR 1100N	91.4	74-00229	
7400237	N FORK LITTLE PIGEON CR	CR 300E	48.4	74-00238	
7400238	DAVIS ENLOW DITCH	CR 300E	77.2	74-00239	
7400188	CROOKED CREEK	CR 1825N	52.7	74-00248	
7400189	CROOKED CREEK	CR 1700N	97	74-00249	
029376	HONEY CREEK	OLD US 231	99.6	74-00250	
016630	CHRISNEY DITCH	OLD US 231	99	74-00251	
029378	E FK LITTLE PIGEON CREEK	OLD US 31	99	74-00252	
7400191	BRANCH SANDY CREEK	CR 400E	97	74-00253	
7400192	BRANCH SANDY CREEK	CR 300E	78	74-00254	
7400193	WILLOW POND DITCH	CR 100N	78.5	74-00255	
7400393	N FORK LITTLE PIGEON CR	CR 550E	89.8	74-00256	
7400196	BR MIDDLE FK CROOKED CR	CR 1100E	61.9	74-00259	
7400201	BAKER CREEK	CR 450W	89.1	74-00267	
7400204	HALO RUN	CR 2175N	96	74-00270	
7400248	BRANCH HUNLEY CREEK	CR 2190N	97	74-00271	
7400205	BRANCH BAKER CREEK	CR 250N	63	74-00273	
7400211	LITTLE PIGEON CREEK	CR 105W	70.7	74-00281	

Table 1: Bridge Sufficiency Ratings**County Spencer****County Number 74**

NBI #	Features Intersected	Facility Carried	Sufficiency Rating	County Bridge #
7400216	BR MIDDLE FK CROOKED CR	CR 1300N	87.2	74-00289
7400217	SANDY CREEK	CR 600N	92	74-00292
7400218	LITTLE SANDY CREEK	CR 620N	96	74-00293
7400226	HOOPPOLE DITCH	CR 900W	86.9	74-00302
7400229	MIDDLE FORK CROOKED CR	CR 1600N	96.8	74-00305
7400230	BLACK HAWK CREEK	DILGER RD	98	74-00306
7400231	BRANCH LAKE DRAIN	CR 300N	63.8	74-00307
7400396	BRANCH CROOKED CREEK	CR 700E	94	74-00308 B
7400245	BRANCH LITTLE PIGEON CR	CR 80W	97	74-00310
7400246	NO NAME CREEK	CR 550E	97	74-00311
7400247	BRANCH HURRICANE CR	CR 350W	97	74-00315
7400350	SWEEZER DITCH	CR 700N	97	74-00316
7400360	GARRETT CREEK	OLD SR 45	99.9	74-00317
7400365	SANDY CREEK	OLD SR 245	99.9	74-00318
7400390	BRANCH SANDY CREEK	OLD SR 245	99.9	74-00319
7400394	LAKE DRAIN	CR 500N	98	74-00320

166 Total Bridges in County

Table 1: Bridge Sufficiency Ratings

County	Starke			
County Number	75			
NBI #	Features Intersected	Facility Carried	Sufficiency Rating	County Bridge #
7500001	ROBBINS DITCH	CR 700 NORTH	37.5	75-00001
7500003	JAIN DITCH	CR 500 NORTH	99.9	75-00003
7500004	JAIN DITCH	CR 400 NORTH	95.9	75-00005
7500005	YELLOW RIVER	CR 1200 EAST	50	75-00007
7500084	JAIN DITCH	CR 500 EAST	88.9	75-00009 B
7500007	ROBBINS DITCH	CR 500 EAST	73.6	75-00010
7500008	ROBBINS DITCH	CR 600E	51.6	75-00013
7500009	JAIN DITCH	CR 600 EAST	84.5	75-00014
7500010	JAIN DITCH	CR 600 NORTH	94.4	75-00015
7500011	ROBBINS DITCH	CR 925 EAST	84.6	75-00017
7500014	ROBBINS DITCH	CR 700 EAST	83.4	75-00022
7500015	JAIN DITCH	CR 800 EAST	66.2	75-00023
7500016	YELLOW RIVER	CR 500 EAST	98.8	75-00025
7500017	YELLOW RIVER	CR 700 EAST	64.2	75-00027
7500018	EAGLE CREEK	CR 700 EAST	94.4	75-00028
7500088	EAGLE CREEK	CR 800E	84.4	75-00031 B
7500021	EAGLE CREEK	CR 25 NORTH	59.2	75-00035
7500022	EAGLE CREEK	CR 25 NORTH	44.3	75-00036
7500024	EAGLE CREEK	CR 25 NORTH	60	75-00038
7500025	YELLOW RIVER	CR 1100E	99	75-00039 B
7500026	MORSE DITCH	CR 900 EAST	96.9	75-00042
7500090	ROBBINS DITCH	CR 1000E	91.3	75-00043 B
7500028	OSBORN DITCH	CR 900 EAST	39.6	75-00046
7500029	OSBORN DITCH	CR 625 SOUTH	41.6	75-00047
7500031	OSBORN DITCH	CR 1150 EAST	24.3	75-00050
7500085	OSBORN DITCH	CR 850 EAST	94.5	75-00051 B
7500033	OSBORN DITCH	CR 850 SOUTH	74.1	75-00052
7500035	CASTLEMAN DITCH	CR 900 SOUTH	70.5	75-00055
7500037	BOGUS RUN	CR 800 SOUTH	49.9	75-00058
7500038	BOGUS RUN	CR 700 SOUTH	52.9	75-00059

Table 1: Bridge Sufficiency Ratings**County Starke****County Number 75**

NBI #	Features Intersected	Facility Carried	Sufficiency Rating	County Bridge #
7500039	SMITH DITCH	CR 500 SOUTH	97	75-00061
7500086	SMITH DITCH	CR 500 SOUTH	88.9	75-00062 B
7500041	BOGUS RUN	CR 500 SOUTH	57.8	75-00063
7500042	BOGUS RUN	CR 400 SOUTH	94.4	75-00064
7500043	SMITH DITCH	CR 400 SOUTH	99	75-00065
7500044	SMITH DITCH	RANGE ROAD	71.6	75-00066
7500045	BOGUS RUN	TOTO ROAD	90.3	75-00068
7500091	SMITH DITCH	CR 50E	89	75-00070 B
7500047	SMITH DITCH	CR 100E	47.4	75-00071
7500049	BOGUS RUN	CR 250 WEST	38.7	75-00078
7500050	SMITH DITCH	CR 450 SOUTH	96	75-00079 B
7500051	BOGUS RUN	CR 350 WEST	80.1	75-00083
7500093	BOGUS RUN	CR 900S	77.9	75-00086 B
7500055	CEDAR LAKE DITCH	OLD SR 10	76.5	75-00088
7500056	KLINE ARM DITCH	CR 650 WEST	85.6	75-00089
7500058	EAST ARM PAYNE DITCH	CR 850 WEST	93	75-00092
7500061	RYAN DITCH	CR 900 SOUTH	22.8	75-00096
7500066	SMITH DITCH	CR 200 SOUTH	99.9	75-00115
7500067	COTTONWOOD DITCH	CR 100W	64.9	75-00117
7500070	YELLOW RIVER	RANGE ROAD	88.3	75-00125
7500071	YELLOW RIVER	CR 100W	96	75-00126
7500074	YELLOW RIVER	CR 300 EAST	58.9	75-00137
7500075	ROBBINS DITCH	CR 200 EAST	66.9	75-00140
7500078	ROBBINS DITCH	OLD US 30	97	75-00146
7500079	ROBBINS DITCH	CR 300 EAST	69.1	75-00151
7500081	ROBBINS DITCH	CR 100E	36.3	75-00154
7500087	ROBBINS DITCH	RANGE ROAD	88.9	75-00156 B
7500083	CASPER DITCH	CR 850 SOUTH	73.1	75-00157

58 Total Bridges in County

Table 1: Bridge Sufficiency Ratings

County	Steuben			
County Number	76			
NBI #	Features Intersected	Facility Carried	Sufficiency Rating	County Bridge #
7600002	CHANNEL EAST CLEAR LAKE	OUTER DR	94.5	76-00001
7600003	TURKEY Creek	CR 700S	96	76-00002
7600004	TURKEY Creek	CR 700S	94.5	76-00003
7600005	TURKEY Creek	CR 725W	97	76-00004
7600006	PIGEON Creek	CR 600W	81.8	76-00005
7600008	PIGEON Creek	GOLDEN LAKE Rd	80	76-00006
7600009	TURKEY Creek	CR 800W	94.5	76-00007
7600007	FISH CREEK	CR 40S	96	76-00008
7600010	MUD CREEK	CR 475S	77.7	76-00009
7600011	CROOKED CREEK	CR 600W	85	76-00010
7600012	PIGEON CREEK	CR 400S	78.1	76-00011
7600013	PIGEON CREEK	MERIDIAN Rd	95.5	76-00012
7600014	FISH CREEK	CR 850E	97	76-00013
7600015	PIGEON CREEK	E METZ Rd	77.5	76-00014
7600016	PIGEON CREEK	CR 275E	96.3	76-00015
7600017	PIGEON CREEK	S BILL DELLER Rd	97	76-00016
7600018	PIGEON CREEK	HANSELMAN Rd	85.9	76-00017
7600019	BLACK CREEK	CR 600E	96.7	76-00018
7600020	FISH CREEK	CR 700E	96.8	76-00019
7600022	FISH CREEK	CR 775S	97	76-00022
7600023	FISH CREEK	CR 750S	95.1	76-00023
7600024	FISH CREEK	METZ RD/200S	88.6	76-00024
7600025	FISH CREEK	CR 300S	94.1	76-00026
7600026	FISH CREEK	CR 400S	98	76-00027
7600027	FISH CREEK	CR 650S	83.1	76-00028
7600028	PIGEON CREEK	CR 450W	85	76-00029
7600029	PIGEON CREEK	CR 175N	97	76-00030
7600030	PIGEON CREEK	CR 900W	95.4	76-00034
7600031	CROOKED CREEK	CR 800W	97	76-00035
7600032	CROOKED CREEK	CR 750W	91.1	76-00036

Table 1: Bridge Sufficiency Ratings

County		Steuben		
County Number		76		
NBI #	Features Intersected	Facility Carried	Sufficiency Rating	County Bridge #
7600033	CROOKED CREEK	CR 675W	91	76-00037
7600034	PIGEON CREEK	CR 25S	97	76-00038
7600035	PIGEON CREEK	FLINT RD/CR 750W	94.3	76-00039
7600036	PIGEON CREEK	CR 50N	95.4	76-00040
7600037	CHANNEL AT LAKE JAMES	CR 300W	78.9	76-00043
7600043	G POWERS/WEST BRANCH	OLD SR 1	85.2	76-00051
7600044	PIGEON CREEK	OLD US 27	97.5	76-00062
7600046	BLACK CREEK	CR 550E	87.2	76-00065
7600047	INDIANA NORTHEASTERN RR	FOX LAKE RD	95.8	76-00066
7600001	FOLLETTE CREEK	CR 150W	93.4	76-00067
7600051	OUTLET of LAKE GEORGE	LAKE GEORGE LN 201	96	76-00068
7600052	CROOKED CREEK	CR 500W	95.8	76-00071
7600053	CHANNEL of CROOKED LAKE	CR 400W	86.7	76-00080
7600054	FISH CREEK	CR 100E	98	76-00081
7600055	LAKE GEORGE CHANNEL	LK GEORGE LN 201B	93.1	76-00082
7600056	FISH CREEK	LANE 201 BALL LAKE	92.5	76-00083
7600057	G POWERS/WEST BRANCH	CR 40S	97.3	76-00084
7600058	FISH CREEK	CR 950E	95	76-00085
7600060	CHANNEL of HAMILTON LAKE	LANE 280	85	76-00087

49 Total Bridges in County

Table 1: Bridge Sufficiency Ratings

County		Sullivan		
County Number		77		
NBI #	Features Intersected	Facility Carried	Sufficiency Rating	County Bridge #
7700001	BRANCH OF SPENCER CREEK	CARLISLE-PLEASANT	76.5	77-00001
7700004	POLLARD DITCH	S COUNTY LINE RD	81.5	77-00004
7700005	POLLARD DITCH	S COUNTY LINE RD	38.1	77-00005
7700006	BRANCH OF POLLARD DITCH	S COUNTY LINE RD	30.3	77-00006
7700007	BRANCH OF MARIA CREEK	S COUNTY LINE RD	38.5	77-00007
7700008	MARIA CREEK	S COUNTY LINE RD	56	77-00008
7700009	BRANCH OF MARIA CREEK	CR 975 S	37.9	77-00009
7700010	BRANCH OF MARIA CREEK	CR 975 S	38.5	77-00010
7700014	BRANCH OF MARIA CREEK	CR 900 S	83	77-00014
7700017	BRANCH OF POLLARD DITCH	CR 625 E	37	77-00017
7700018	POLLARD DITCH	CR 1100 S	58.7	77-00018
7700019	BRANCH OF POLLARD DITCH	CR 700 E	32.9	77-00019
7700020	BRANCH OF POLLARD DITCH	CR 1100 S	30.8	77-00020
7700022	MARIA CREEK	CR 500E	89	77-00022
7700023	MARIA CREEK	CR 900 S	47.7	77-00023
7700024	BRANCH OF MARIA CREEK	CR 900 S	85.9	77-00024
7700025	MARIA CREEK	CR 1050 S	91.5	77-00025
7700027	BRANCH OF MARIA CREEK	CR 500 E	25.3	77-00027
7700028	BRANCH OF MARIA CREEK	CR 500 E	54.3	77-00028
7700029	MIDDLE FORK CREEK	CR 325 E	89	77-00029
7700036	BEAR RUN CREEK	CR 700 S	66.7	77-00041
7700289	BRANCH OF MARSH CREEK	CR 1100 S	96	77-00044
7700042	MARSH CREEK	CR 5	64.5	77-00048
7700044	BRANCH OF MARSH CREEK	CR 950 S	68.7	77-00050
7700045	MARSH CREEK	CR 50 E	27.2	77-00051
7700046	BUSSERON CREEK	CR 850 S	97	77-00053
7700047	BUSSERON CREEK	CR 250 W	99	77-00054
7700049	BRANCH OF RODGERS DITCH	CR 850 S	97	77-00056
7700050	RODGERS DITCH	CR 850 S	97	77-00057
7700051	RODGERS DITCH	CR 525 W	50	77-00058

Table 1: Bridge Sufficiency Ratings

County Sullivan				
County Number 77				
NBI #	Features Intersected	Facility Carried	Sufficiency Rating	County Bridge #
7700053	BUSSERON CREEK	CR 450 W	45.9	77-00060
7700055	BUSSERON CREEK	CR 400 W	96	77-00062
7700056	BRANCH OF RODGERS DITCH	CR 400 W	66.5	77-00063
7700057	RODGERS DITCH	CR 750 S	22	77-00064
7700058	BRANCH OF WABASH RIVER	CR 750 S	89	77-00065
7700059	BRANCH OF WABASH RIVER	CR 700 S	70.7	77-00068
7700062	LITTLE TURTLE CREEK	CR 250 S	97	77-00071
7700063	LITTLE TURTLE CREEK	CR 550 W	41.1	77-00072
7700065	TURTLE CREEK	CR 775 W	59.2	77-00075
7700066	BRANCH OF RODGERS DITCH	CR 450 W	47.2	77-00076
7700067	BRANCH OF RODGERS DITCH	CR 550 S	70.2	77-00077
7700068	BRANCH OF RODGERS DITCH	CR 570 S	28.1	77-00078
7700069	RODGERS DITCH	CR 570 S	97	77-00079
7700070	BRANCH OF RODGERS DITCH	OLD BUFFALO TRAIL	44.9	77-00080
7700071	TURTLE CREEK	CR 300 S	95.9	77-00081
7700072	LITTLE TURTLE CREEK	CR 300 S	86.9	77-00082
7700306	LITTLE TURTLE CREEK	CR 400 W	84.5	77-00083 B
7700076	LITTLE TURTLE CREEK	CR 625 W	30	77-00086
7700080	BRANCH LITTLE TURTLE CRK	CR 100 S	32.6	77-00092
7700081	BUCK CREEK	SILVER ROAD	97	77-00093
7700082	BUCK CREEK	SILVER ROAD	97	77-00094
7700085	BUSSERON CREEK	CR 300 S	45.8	77-00098
7700087	BUSSERON CREEK	CR 150 W	82	77-00100
7700088	BUSSERON CREEK	CR 450 S	95	77-00101
7700089	BUSSERON CREEK	CR 450 S	96	77-00102
7700092	BUSSERON CREEK	CR 600 S	47.1	77-00105
7700093	BUSSERON CREEK	CR 500 S	94.5	77-00106
7700094	BUSSERON CREEK	CR 100 W	37.5	77-00107
7700095	BRANCH OF BUSSEON CREEK	CR 100 W	32.9	77-00108
7700096	BRANCH OF BUSSEON CREEK	CR 100 W	46.9	77-00109

Table 1: Bridge Sufficiency Ratings

County Sullivan				
County Number 77				
NBI #	Features Intersected	Facility Carried	Sufficiency Rating	County Bridge #
7700097	BUCK CREEK	CR 75 W	86	77-00110
7700100	MIDDLE FORK CREEK	CR 250 E	44.9	77-00113
7700101	BRNCH OF MIDDLE FORK CRK	CR 550 S	27.3	77-00114
7700102	MIDDLE FORK CREEK	CR 325 E	91.5	77-00115
7700103	ROBBINS BRANCH	CR 250 E	50.2	77-00116
7700106	ROBBINS BRANCH	CR 200 E	92	77-00119
7700107	ROBBINS BRANCH	CR 350 S	86	77-00120
7700108	BUSSERON CREEK	CR 300 S	0	77-00121
7700112	BRNCH OF MIDDLE FORK CRK	CR 500 S	57.2	77-00125
7700118	BRNCH OF MIDDLE FORK CRK	CR 600 S	45.9	77-00131
7700120	BRANCH MIDDLE FORK CREEK	CR 600 S	47.2	77-00133
7700123	MIDDLE FORK CREEK	CR 400 E	48.2	77-00137
7700126	BRANCH OF BUTTERMILK CRK	CR 300 S	29.9	77-00140
7700127	BRANCH OF BUTTERMILK CRK	CR 300 S	37.4	77-00141
7700129	UNNAMED DITCH	E COUNTY LINE RD	91.5	77-00145
7700130	UNNAMED DITCH	CR 350 S	45.9	77-00147
7700131	BUTTERMILK CREEK	CR 600 E	91.5	77-00148
7700304	TRIB OF BUTTERMILK CREEK	CR 450 E	89	77-00149
7700133	TROUT LAKE CREEK	CR 250 S	81.5	77-00150
7700303	MUD CREEK	CR 800 E	77.8	77-00153
7700136	BIG BRANCH CREEK	CR 525 E	40.5	77-00158
7700137	BIG BRANCH CREEK	CR 350 N	99	77-00159
7700138	MUD CREEK	CR 100 N	98	77-00160
7700139	MUD CREEK	CR 700 E	100	77-00162
7700140	BIG BRANCH CREEK	CR 700 E	21.9	77-00163
7700141	BRANCH OF BIG BRANCH CRK	CR 700 E	50.9	77-00164
7700142	SULPHUR CREEK	CR 550 E	83.2	77-00165
7700143	SULPHUR CREEK	CR 600 E	21.8	77-00166
7700145	KETTLE CREEK	CR 300 N	85.9	77-00171
7700146	BUSSERON CREEK	CR 300 N	43.7	77-00172

Table 1: Bridge Sufficiency Ratings

County		Sullivan		
County Number		77		
NBI #	Features Intersected	Facility Carried	Sufficiency Rating	County Bridge #
7700147	BIG BRANCH CREEK	CR 500 N	90.4	77-00174
7700148	POSSUM HOLLOW CREEK	E COUNTY LINE RD	69.7	77-00175
7700149	BRANCH POSSUM HOLLOW CRK	E COUNTY LINE RD	89	77-00176
7700150	POSSUM HOLLOW CREEK	CR 825 E	66.8	77-00177
7700151	BIG BRANCH CREEK	CR 825 E	67.5	77-00178
7700153	BUSSERON CREEK	CR 475 N	89.5	77-00180
7700155	BRANCH OF BUSSERON CREEK	CR 200 N	42.9	77-00182
7700158	BRANCH OF BUSSERON CREEK	CR 400 E	22.4	77-00186
7700160	MORRISON CREEK	CR 75 N	46.9	77-00188
7700162	MORRISON CREEK	CR 450 N	99	77-00190
7700163	LAKE SULLIVAN	CR 100 E	85.8	77-00191
7700164	LAKE SULLIVAN	CR 50 E	78.1	77-00192
7700166	LAKE SULLIVAN	CR 300 N	85.8	77-00194
7700168	MORRISON CREEK	CR 50 N	48.9	77-00196
7700169	BUSSERON CREEK	CR 50 N	35.3	77-00197
7700173	SUGAR CREEK	CR 500 N	83	77-00201
7700288	BUCK CREEK	WOLFE STREET	69.4	77-00202
7700175	BUCK CREEK	CR 200N/FRAKES ST	26.1	77-00205
7700178	SUGAR CREEK	CR 200 W	96	77-00208
7700179	BUCK CREEK	JOHNSON ST	37	77-00209
7700180	BRANCH OF BUCK CREEK	WASHINGTON ST	35.9	77-00210
7700181	BUCK CREEK	WASHINGTON ST	99.9	77-00211
7700182	KETTLE CREEK (LAKE)	CR 200 E	97	77-00212
7700183	KETTLE CREEK	CR 275 E	90.5	77-00213
7700184	KETTLE CREEK	MILL ST	72.1	77-00214
7700186	TURTLE CREEK	CR 75 N	67.2	77-00217
7700188	TURTLE CREEK	CR 425 W	91.5	77-00220
7700190	TURTLE CREEK	CR 25 N	50.2	77-00222
7700192	BRANCH OF TURTLE CREEK	CR 50N	61.5	77-00224
7700193	BRANCH CLEAR POND DITCH	CR 900 W	36	77-00225

Table 1: Bridge Sufficiency Ratings

County		Sullivan		
County Number		77		
NBI #	Features Intersected	Facility Carried	Sufficiency Rating	County Bridge #
7700195	CLEAR POND DITCH	CR 900 W	18.6	77-00228
7700199	TURMAN CREEK	OLD KENTUCKY ROAD	97	77-00235
7700200	BRANCH OF TURMAN CREEK	CR 425 N	43.2	77-00236
7700202	SUGAR CREEK	CR 400 W	27.3	77-00238
7700203	SUGAR CREEK	CR 325 W	43.9	77-00240
7700204	BRANCH OF SUGAR CREEK	CR 500 N	49.2	77-00241
7700205	TURMAN CREEK	CR 500 N	89.7	77-00242
7700206	TURMAN CREEK	CR 600 N	61.2	77-00243
7700207	TURMAN CREEK	CR 300 N	91.5	77-00246
7700210	TURMAN CREEK	CR 450 W	97	77-00251
7700211	BRANCH OF TURMAN CREEK	CR 600 N	62.4	77-00252
7700214	TURMAN CREEK	CR 875 W	98	77-00256
7700217	PRAIRIE CREEK	OLD KENTUCKY ROAD	73.7	77-00259
7700219	TURMAN CREEK	CR 300 W	97	77-00265
7700266	W FORK OF TURMAN CREEK	CR 850 N	91.5	77-00266
7700225	TURMAN CREEK	CR 1075 N	87	77-00272
7700226	WEST FORK TURMAN CREEK	CR 1100 N	63.5	77-00273
7700227	BRANCH W FORK TURMAN CRK	TROTMAN RD	54.2	77-00274
7700276	WEST FORK TURMAN CREEK	CR 975 N	91.5	77-00276
7700230	TURMAN CREEK	THUNDERBIRD POND F	26.7	77-00277
7700231	TURMAN CREEK	CR 200 W	91.5	77-00278
7700232	HANGER CREEK	CR 200 W	59.7	77-00279
7700236	HANGER CREEK	CR 850 N	23.2	77-00283
7700237	TURMAN CREEK	CR 1000 N	91.5	77-00284
7700238	TURMAN CREEK	CR 1100 N	96.9	77-00285
7700239	BRANCH OF TURMAN CREEK	CR 1175 N	88	77-00286
7700240	BRANCH OF TURMAN CREEK	CR 25 W	49.9	77-00287
7700290	BRANCH OF TURMAN CREEK	DIVISION	92.5	77-00289
7700243	BRANCH OF TURMAN CREEK	CR 1175 N	55.9	77-00290
7700244	WEST FORK BUSSERON CREEK	CR 1175 N	23.4	77-00291

Table 1: Bridge Sufficiency Ratings**County Sullivan****County Number 77**

NBI #	Features Intersected	Facility Carried	Sufficiency Rating	County Bridge #
7700246	WEST FORK TURMAN CREEK	CR 1125 N	97	77-00294
7700247	KETTLE CREEK	CR 650 N	54.9	77-00295
7700248	BUSSERON CREEK	CR 1100 N	97	77-00296
7700305	BUSSERON CREEK	CR 900 N	100	77-00297
7700251	WEST FORK BUSSEON CREEK	CR 900 N	61	77-00299
7700252	BRANCH OF BUSSEON CREEK	CR 500 E	47.7	77-00300
7700253	HOOKER CREEK	CR 1100 N	95	77-00301
7700254	HOOKER CREEK	CR 1150 N	48.7	77-00302
7700255	HOOKER CREEK	CR 1050 N	41.7	77-00303
7700256	BRANCH OF HOOKER CREEK	CR 1050 N	58.2	77-00304
7700257	BOSTON CREEK	CR 850 E	27.5	77-00305
7700258	WEST FORK BUSSEON CREEK	CR 375 E	38.5	77-00306
7700259	BUSSERON CREEK	CR 1050 N	81.5	77-00307
7700262	EAST FORK BUSSEON CREEK	CR 875 N	22.8	77-00312
7700263	EAST FORK BUSSEON CREEK	CR 575E	84.5	77-00314
7700264	BRANCH OF BUSSEON CREEK	CR 575 E	75.7	77-00315
7700265	WEST FORK BUSSEON CREEK	CR 825 N	66	77-00316
7700267	SULPHUR CREEK	CR 600 N	70.8	77-00320
7700268	SULPHUR CREEK	CR 750 N	53	77-00321
7700279	BEAR RUN CREEK	OLD US 41	95.9	77-00332
7700280	MIDDLE FORK CREEK	OLD US 41	95.9	77-00333
7700283	INDIANA RR	CR 525 E	96	77-00361
7700300	LITTLE TURTLE CREEK	OLD SR 54	45.6	77-00362
7700301	BRANCH OF BUSSEON CREEK	OLD SR 54	95.6	77-00363
7700281	BRANCH OF TURTLE CREEK	CR 100 N	96	77-00626
7700285	BRANCH OF TURTLE CREEK	CR 300 N	78.9	77-00628
7700286	BRANCH OF SUGAR CREEK	CR 325 W	47.4	77-00629
7700302	UNNAMED TRIBUTARY	CR 350 N	77	77-00630

178 Total Bridges in County

Table 1: Bridge Sufficiency Ratings**County Switzerland****County Number 78**

NBI #	Features Intersected	Facility Carried	Sufficiency Rating	County Bridge #
7800001	Bear Creek	Bear Creek Rd	92.9	78-00001
7800002	Long Run	Long Run Rd	78.5	78-00002
7800045	LONG RUN	MENNETS HOLLOW RC	89.5	78-00003
7800004	Upper Indian Creek	Fairview Rd	74.8	78-00004
7800005	Upper Indian Creek	Bennington Pike	31.3	78-00005
7800006	Indian Creek	Bennington Pike	83.3	78-00006
7800007	Long Run	Jackson Road	89.7	78-00007
7800008	Pendleton Run	Pendleton Run Rd	43	78-00008
7800009	Indian Creek	Parks Ridge Road	82.1	78-00009
7800010	Pendleton Run	Jackson Road	35.5	78-00010
7800011	BROAD RUN	PLUM CREEK RD	79.5	78-00011
7800012	Branch of Plum Creek	PLUM CREEK RD	43.9	78-00012
7800013	PLUM CREEK	ROMANS LN	44.8	78-00013
7800049	BRANCH OF BROAD RUN	PRIVATE DRIVE	83.2	78-00014
7800014	South Fork Elk Creek	Allensville Rd	84	78-00016
7800015	Grants Creek	Red Hog Pike	63.8	78-00017
7800016	Willow Creek	Allensville Rd	76.5	78-00018
7800017	Thurston Creek	Scott Ridge Rd	56.4	78-00020
7800019	Log Lick Creek	Log Lick Rd	73.9	78-00023
7800020	BRYANT CREEK	BRYANTS CREEKRD	95.9	78-00025
7800021	Mill Creek	Log Lick Rd	18.8	78-00026
7800023	Branch of Grants Creek	Grants Creek Rd	80.7	78-00028
7800024	MARBLE BR OF GRANT CR	GRANTS CREEK RD	87.7	78-00029
7800025	Grants Creek	Antioch Rd	89.8	78-00030
7800026	Long Branch of Grants Cr	Antioch Rd	97.8	78-00031
7800027	North Branch	N Branch Rd	94.4	78-00032
7800029	Branch of Grants Creek	QUERCUS GROVE RD	87.4	78-00034
7800030	Grants Creek	QUERCUS GROVE RD	49.8	78-00035
7800031	Goose Creek	Goose Creek Rd	93.3	78-00037
7800047	Goose Creek	Goose Creek Road	98	78-00038 B

Table 1: Bridge Sufficiency Ratings

County **Switzerland**

County Number **78**

NBI #	Features Intersected	Facility Carried	Sufficiency Rating	County Bridge #
7800039	BR DRYFORK CREEK	DRYFORK RD	97	78-00039
7800050	GOOSE CREEK	HANSMAN LN	90.9	78-00040
7800051	GOOSE CREEK	SILVER RD	74.7	78-00041
7800052	SAND RUN	SAND RUN RD	80.6	78-00042
7800046	TURTLE CREEK	TURTLE CREEK RD	91.8	78-00059
7800036	Log Lick Creek	Bennett Rd	96	78-00061
7800037	Elk Creek	Levell Rd	87.9	78-00063
7800048	BRANCH LOST FORK CREEK	LOST FORK ROAD	95.9	78-00065 B
7800040	Plum Creek	Popcorn Ridge Rd	75.4	78-00066
7800041	Indian Creek	Smith Ridge Road	93.4	78-00067
7800044	Upper IndianCreek	Lake Geneva Rd	68.9	78-00071

41 Total Bridges in County

Table 1: Bridge Sufficiency Ratings**County** **Tippecanoe****County Number** **79**

NBI #	Features Intersected	Facility Carried	Sufficiency Rating	County Bridge #
7900001	LAURAMIE CREEK	E COUNTY LINE RD	100	79-00001
7900002	MCLAUGHLIN DITCH	S COUNTY LINE RD	100	79-00002
7900003	East Wea Creek	CR 600E	81.8	79-00003
7900202	Kirkpatrick One Ditch	CR 600E	100	79-00005
7900004	MCLAUGHLIN DITCH	CR 1000E	100	79-00006
7900005	Lauramie Creek	CR 900S	76.8	79-00007
7900006	Lauramie Creek	CR 800S	88.9	79-00008
7900007	Lauramie Creek	CR 725E	81.9	79-00009
7900008	Fraley Ditch	CR 1200S	98	79-00010
7900010	Wea Creek	CR 800S	43.8	79-00017
7900011	Wea Creek	CR 100E	88.8	79-00019
7900012	East Wea Creek	CR 350E	99.9	79-00020
7900013	Wea Creek	CR 200E	75.5	79-00021
7900014	Wea Creek	CR 1150S	89	79-00022
7900015	Wea Creek	CR 1200S	88	79-00023
7900016	Lofland Ditch	CR 175W	100	79-00025
7900018	Little Wea Creek	CR 950S	100	79-00029
7900203	Parker Ditch	CR 650E	100	79-00030
7900204	Burkhalter Ditch	CR 950E	100	79-00031
7900019	South Fork Wildcat Creek	CR 200S	86.6	79-00032
7900020	SOUTH FORK WILDCAT CREEK	CR 1075E	96	79-00034
7900022	South Fork Wildcat Creek	CR 900E	82.7	79-00038
7900023	SOUTH FORK WILDCAT CREEK	WYNDOTTE RD	94.3	79-00039
7900024	Lauramie Creek	New Castle Rd	99	79-00041
7900026	Branch S Fork Wildcat Cr	Harding Rd	95.9	79-00043
7900027	Dismal Creek	CR450E	86.3	79-00044
7900028	Reser Ditch	CR 350E	73.9	79-00045
7900029	Dismal CREEK	Wea School Rd	91	79-00046
7900030	Elliott Ditch	Concord Rd	85.8	79-00047
7900031	Elliott Ditch	Brady Ln	78.9	79-00048

Table 1: Bridge Sufficiency Ratings**County** **Tippecanoe****County Number** **79**

NBI #	Features Intersected	Facility Carried	Sufficiency Rating	County Bridge #
7900032	Elliott Ditch	Poland Hill Rd	85.8	79-00049
7900033	Wea Creek	CR 200E	82.6	79-00050
7900192	Tributary to Wea Creek	CR 150E	96.6	79-00051
7900034	Wea Creek	CR 150E	99.6	79-00052
7900035	Little Wea Creek	CR 500S	66	79-00053
7900205	O'Neill Drain	CR 100E	90.2	79-00054
7900199	Kirkpatrick Ditch	CR 450E	99.8	79-00055
7900036	ELLIOTT DITCH	SOUTH 9TH ST	73	79-00056
7900037	Wea Creek	CR 100E	82.4	79-00057
7900038	Little Wea Creek	CR 625S	95.9	79-00058
7900040	Elliott Ditch	Old Romney Rd	80.1	79-00060
7900042	Tributary to Wea Creek	CR 275S	97	79-00063
7900043	Tributary to Wea Creek	Lilly Rd	86.3	79-00064
7900044	Wea Creek	Lilly Rd	50.6	79-00065
7900045	Flint Creek	CR 500W	91.5	79-00066
7900170	Branch of Flint Creek	CR 375W	98.8	79-00067
7900046	Flint Creek	Sleeper Rd	100	79-00068
7900047	Branch of Flint Creek	CR 660S	97	79-00069
7900048	Branch of Flint Creek	CR 660S	86	79-00070
7900049	Flint Creek	CR 600W	75.2	79-00073
7900050	Flint Run	CR 700S	100	79-00074
7900051	Flint Run	CR 600S	94.5	79-00076
7900052	Flint Run	CR 700W	88.9	79-00078
7900053	Flint Run	CR 700W	87.9	79-00079
7900054	Flint Creek	CR 700W	53.1	79-00080
7900055	Lost Creek	CR 850W	100	79-00081
7900056	Flint Creek	Turner Rd	100	79-00082
7900057	Flint Creek	CR 510S	90.1	79-00083
7900058	Little Flint Creek	CR 650S	100	79-00084
7900059	Little Flint Creek	CR 700S	99	79-00085

Table 1: Bridge Sufficiency Ratings**County** **Tippecanoe****County Number** **79**

NBI #	Features Intersected	Facility Carried	Sufficiency Rating	County Bridge #
7900206	Indian Creek	Granville Rd	48.8	79-00086
7900060	WABASH RIVER	CR 700W	89.7	79-00087
7900061	Indian Creek	Division Rd	79.5	79-00088
7900062	Little Pine Creek	CR 350N	78.9	79-00089
7900063	Little Pine Creek	CR 800W	80.6	79-00090
7900065	Indian Creek	CR 725W	96	79-00092
7900179	Tributary Wabash River	South River Rd	97.6	79-00095
7900066	JORDAN CREEK	DIVISION RD	96.9	79-00096
7900067	Tributary Wabash River	Division Rd	98.2	79-00097
7900068	Tributary Wabash River	Division Rd	99.6	79-00098
7900069	JORDAN CREEK	DIVISION RD	94.4	79-00099
7900070	JORDAN CREEK	CR 350W	87.5	79-00102
7900071	Indian Creek	Jackson Rd	70.5	79-00104
7900072	Indian Creek	CR 400W	65.5	79-00105
7900207	Otterbein Ditch	CR 500N	98.9	79-00107
7900073	McFarland Ditch	CR 500N	84.9	79-00108
7900074	Indian Creek	CR 500N	87.7	79-00109
7900075	Indian Creek	MOREHOUSE RD	70.2	79-00110
7900076	Indian Creek	CR 300W	68.9	79-00111
7900078	Burnett Creek	CR 300W	88.3	79-00113
7900079	Burnett Creek	CR 850N	85	79-00114
7900080	Burnett Creek	CR 750N	61.7	79-00115
7900081	Indian Creek	CR 600N	87.6	79-00116
7900082	Beutler Ditch	CR 450W	97	79-00117
7900208	Jakes Ditch	CR 750N	100	79-00118
7900083	2 RDS, WABASH R	N 9TH ST	90.1	79-00119
7900209	Dry Run	Barton Beach Rd	89.6	79-00120
7900185	WILDCAT CREEK	SCHUYLER AVE/SR-25	85	79-00121
7900178	UNT WILDCAT CREEK	CEDAR LANE	81	79-00122
7900084	Wildcat Creek	CR 150N	52	79-00124

Table 1: Bridge Sufficiency Ratings**County** **Tippecanoe****County Number** **79**

NBI #	Features Intersected	Facility Carried	Sufficiency Rating	County Bridge #
7900085	North Fork Wildcat Creek	CR 900E	76.1	79-00128
7900183	Branch N Fork Wildcat Cr	CR 250N	100	79-00130
7900086	MID FORK WILDCAT CREEK	CR 1050E	98	79-00132
7900087	Hog Run CREEK	CR 100S	78.4	79-00133
7900088	Br Middl Fork Wildcat Cr	CR 775E	76.6	79-00134
7900089	MID FORK WILDCAT CREEK	CR 775E	97.4	79-00135
7900090	Branch S Fork Wildcat Cr	CR 800E	87.9	79-00136
7900091	Branch S Fork Wildcat Cr	CR 750E	86.9	79-00137
7900092	MID FORK WILDCAT CREEK	CR 900E	80.1	79-00138
7900093	OVERFLOW N FORK WILDCAT	E COUNTY LINE RD	94.5	79-00139
7900094	N FORK WILDCAT CREEK	E COUNTY LINE RD	94.5	79-00140
7900096	North Fork Wildcat Creek	CR 725E	91	79-00142
7900215	Buck Creek	Madison Street	100	79-00144
7900180	Buck Creek	CR 750E	100	79-00145
7900097	Sugar Creek	CR 775E	98.9	79-00146
7900098	Sugar Creek	CR 660N	94.4	79-00147
7900099	Buck Creek	CR 600E	93.9	79-00148
7900100	Buck Creek	Stair Rd	85	79-00149
7900101	Wabash River	CR 775E (GRANT RD)	52.1	79-00150
7900102	TIPPECANOE RIVER	PRETTY PRAIRIE RD	90.2	79-00151
7900103	Moots Creek	Pretty Prairie Rd	90.3	79-00152
7900104	Sugar Creek	CR 900E	82.6	79-00153
7900105	Sugar Creek	CR 700N	99	79-00154
7900106	Sugar Creek	CR 700N	99	79-00155
7900107	SUGAR CREEK	CR 1000E	93.5	79-00156
7900108	BRIDGE CREEK	CR 1000E	95.9	79-00157
7900109	SUGAR CREEK	E COUNTY LINE RD	89	79-00158
7900110	BUCK CREEK	E COUNTY LINE RD	100	79-00159
7900210	Tributary Wabash River	CR 800N	100	79-00160
7900111	Moots Creek	Tyler Rd	88.6	79-00161

Table 1: Bridge Sufficiency Ratings**County** **Tippecanoe****County Number** **79**

NBI #	Features Intersected	Facility Carried	Sufficiency Rating	County Bridge #
7900211	THOMAS DRAIN	E COUNTY LINE RD	100	79-00162
7900112	Burnett Creek	Burnett Rd	46.8	79-00165
7900113	Burnett Creek	CR 75E	87.8	79-00170
7900114	BURNETT CREEK	CR 50W	75.1	79-00171
7900115	Burnett Creek	CR 600N	68.3	79-00172
7900116	Burnett Creek	CR 600N	68.3	79-00173
7900117	Burnett Creek	CR 650N	100	79-00174
7900118	North Fork Burnett Creek	CR 650N	79	79-00175
7900119	North Fork Burnett Creek	CR 725N	88.9	79-00176
7900120	North Fork Burnett Creek	CR 900N	95.9	79-00178
7900212	Brown Ditch	CR 75E	100	79-00179
7900213	Branch of Burnett Creek	CR 50W	98.9	79-00180
7900193	N&S RR	TWYKENHAM BLVD	80	79-00182
7900214	Hadley Lake Drain	CR 140W	99.8	79-00183
7900122	North Fork Burnett Creek	CR 800N	91.3	79-00184
7900123	Branch of Burnett Creek	CR 500N	86.4	79-00185
7900194	WBL OVER STREETS & RR	SALEM STREET	75.9	79-00186
7900195	EBL OVER STREETS, RR	UNION STREET	75.9	79-00187
7900196	RAMP OVER STREETS, RR	3RD STREET RAMP	93.8	79-00188
7900197	WABASH RIVER	UNION/SALEM STREET	97.2	79-00189
7900124	A Kirkpatrick Ditch	CR 1200S	81.3	79-00190
7900125	Little Wea Creek	CR 400W	77.7	79-00191
7900126	Branch of Flint Creek	CR 700S	96.7	79-00192
7900127	Elliott Ditch	CR 150E/S 18TH ST	79.4	79-00193
7900128	Haywood Ditch	CR 125W	97	79-00194
7900129	Halstead Ditch	CR 500E	99	79-00195
7900130	East Wea Creek	CR 1200S	96	79-00196
7900131	East Wea Creek	CR 1200S	100	79-00197
7900132	East Wea Creek	CR 1200S	89	79-00198
7900133	Baker Drain	CR 500E	89.9	79-00199

Table 1: Bridge Sufficiency Ratings**County** **Tippecanoe****County Number** **79**

NBI #	Features Intersected	Facility Carried	Sufficiency Rating	County Bridge #
7900134	LAURAMIE CREEK	CR 1000S	100	79-00200
7900135	ANDERSON DRAIN	CR 1000S	100	79-00201
7900136	CSX RAILROAD	OLD SHADELAND RD	77.1	79-00208
7900220	N&S RAILROAD	LILLY RD	97.8	79-00209 B
7900138	N&S RAILROAD	CR 300S	97.9	79-00210
7900216	DRY RUN	OLD SR 25	92.5	79-00212
7900217	BUCK CREEK	OLD SR 25	96.5	79-00214
7900218	SUGAR CREEK	OLD SR 25	91.2	79-00216
7900219	BRIDGE CREEK	OLD SR 25	97.6	79-00218
7900143	Shawnee Creek	CR 1300S	79	79-00226
7900144	UNT WABASH RIVER	CR 950W	98.9	79-00231
7900145	WABASH & ERIE CANAL	N 9TH STREET	81.5	79-00232
7900146	Little Wea Creek	Indian Bead Rd	94.1	79-00233
7900148	Little Wea Creek	CR 800S	79.6	79-00242
7900149	Saltzman Drain	CR 350N	82.1	79-00243
7900150	Buck Creek	CR 500N	77.7	79-00244
7900151	Buck Creek	CR 500N	94.4	79-00245
7900152	Buck Creek	CR 500N	91.2	79-00246
7900189	Kirkpatrick Ditch	CR 250E/CONCORD RC	99.2	79-00260
7900190	Kirkpatrick Ditch	CR 150E/S 18TH ST	99.1	79-00261
7900191	KIRKPATRICK DITCH	CR 100E/S 9TH ST	99.5	79-00262
7900153	Dry Run Creek	CR 500E	75.7	79-00500
7900154	Lost Creek	CR 300S	58.1	79-00501
7900155	Indian Creek	CR 350W/Kerfoot Dr	94.1	79-00502
7900156	Blickenstaff Ditch	CR 900S	77.1	79-00503
7900157	Buck Creek	CR 900E	62.9	79-00504
7900158	Burnett Creek	Prophet Rock Rd	80.9	79-00505
7900159	Box Ditch	CR 500N	84.9	79-00506
7900160	FERRY ST	18TH ST	65.8	79-00507
7900162	Branch S Fork Wildcat Cr	CR 900E	82.6	79-00508

Table 1: Bridge Sufficiency Ratings**County** **Tippecanoe****County Number** **79**

NBI #	Features Intersected	Facility Carried	Sufficiency Rating	County Bridge #
7900165	BUCK CREEK	CR 1000E	100	79-00512
7900166	Branch McFarland Ditch	CR 600N	88	79-00513
7900167	Branch S Fork Wildcat Cr	CR 900E	99.9	79-00514
7900171	Branch S Fork Wildcat Cr	CR 200S	90.1	79-00515
7900168	Baker Ditch	CR 575E	86	79-00516
7900172	Indian Creek	CR 700W	89.7	79-00517
7900169	DURKEE'S RUN	SAWMILL RD	97	79-00518
7900173	Blickenstaff Ditch	CR 500E	89.9	79-00519
7900174	BRANCH OF BURNETT CREEK	KALBERER RD	99.5	79-00520
7900175	Kirkpatrick Ditch	CR 350S	99.5	79-00521
7900176	Elliott Ditch	Brady Lane	83.1	79-00522
7900177	Byers Ditch	CR 700W	99.9	79-00523
7900181	N&S RR	CR 475E	96.3	79-00524
7900182	Elliott Ditch	CR 350S	94.7	79-00525
7900187	Wea Creek	OLD US 231	81.2	79-00527
7900188	ELLIOTT DITCH	OLD US 231	98.5	79-00528
7900198	KIRKPATRICK DITCH	REGAL VALLEY DR	100	79-00559
7900200	Little Wea Creek	CR 200W	100	79-00628
7900201	Little Pine Creek	CR 125N	100	79-00691
7900221	CELERY BOG	LINDBERG RD	78	79-01103
029400	N RIVER RD	FOWLER AV/WIGGINS	82.4	79-04001
016220	HAPPY HOLLOW DITCH	N RIVER RD	81.9	79-06228
006683	WABASH RIV, CXO/N&S RR	SOUTH ST	96.8	79-06683
006685	WABASH RIV, CSX/N&S RR	COLUMBIA ST WB	97	79-06685
006680	UNNAMED TRIB WABASH RVR	W STATE ST	99.4	79-08450

205 Total Bridges in County

Table 1: Bridge Sufficiency Ratings

County		Tipton		
County Number		80		
NBI #	Features Intersected	Facility Carried	Sufficiency Rating	County Bridge #
8000001	MUD CREEK	CR 700W	99	80-00001
8000002	MUD CREEK	CR 450N	85.9	80-00002
8000003	MUD CREEK	CR 450N	87.4	80-00003
8000004	RAY COX DITCH	CR 400S	83	80-00004
8000005	RAY COX DITCH	CR 750W	100	80-00005
8000006	PRAIRIE CREEK	CR 600S	100	80-00006
8000007	DIXON CREEK	CR 725W	94.5	80-00007
8000088	WILBERT CRUM DITCH	CR 1050W	100	80-00009 B
8000010	CICERO CREEK	CR 400S	86	80-00010
8000011	HENRY GARHART DITCH	CR 400W	99	80-00012
8000012	CICERO CREEK	CR 300W	85	80-00013
8000013	CICERO CREEK	CR 400W	97	80-00014
8000014	DIXON CREEK	CR 400W	96	80-00015
8000015	DIXON CREEK	CR 500W	94.5	80-00016
8000016	CICERO CREEK	CR 500W	91.5	80-00017
8000017	PRAIRIE CREEK	CR 500W	96	80-00018
8000018	PRAIRIE CREEK	CR 500S	86	80-00019
8000019	CICERO CREEK	CR 300S	96	80-00020
8000020	DIXON CREEK	CR 300S	100	80-00021
8000021	CICERO CREEK	CR 200W	78.8	80-00022
8000022	WESLEY REED DITCH	CR 200S	73.9	80-00023
8000023	BUCK CREEK	INDUSTRIAL DRIVE	82.9	80-00024
8000024	BUCK CREEK	DIVISION ROAD	97.7	80-00025
8000025	GARD DITCH	CR 500W	86	80-00027
8000026	MUD CREEK	CR 550W	100	80-00028
8000027	TURKEY CREEK	CR 500W	86	80-00029
8000028	BUCK CREEK	CR 400W	81.4	80-00030
8000029	TURKEY CREEK	MERIDIAN ROAD	97	80-00031
8000030	MUD CREEK	CR 200W	78	80-00032
8000031	TURKEY CREEK	CR 200W	73.9	80-00033

Table 1: Bridge Sufficiency Ratings

County		Tipton		
County Number		80		
NBI #	Features Intersected	Facility Carried	Sufficiency Rating	County Bridge #
8000032	BUCK CREEK	CR 300W	91.5	80-00034
8000033	TURKEY CREEK	CR 300W	85	80-00035
8000034	MUD CREEK	CR 600N	91.5	80-00036
8000035	MUD CREEK	CR 50E	96	80-00037
8000036	MUD CREEK	CR 300W	88.4	80-00039
8000037	TURKEY CREEK	CR 350N	77.9	80-00040
8000038	TURKEY CREEK	CR 200N	96	80-00041
8000039	TURKEY CREEK	CR 100N	96	80-00042
8000093	WELLS DITCH	CR 200 EAST	96	80-00043
8000041	POLYWOG CREEK	CR 75S	99	80-00044
8000042	TURKEY CREEK	CR 650N	97	80-00045
8000043	TURKEY CREEK	CR 600N	91.5	80-00046
8000044	IRWIN CREEK	CR 500N	96	80-00047
8000045	TURKEY CREEK	CR 500N	91.9	80-00048
8000046	TURKEY CREEK	CR 100E	100	80-00049
8000047	MUD CREEK	CR 100E	97	80-00050
8000048	MUD CREEK	CR 200E	100	80-00051
8000050	TURKEY CREEK	CR 400N	89	80-00053
8000089	SCHLATER DITCH	CR 400E	100	80-00059 B
8000052	ASKREN DITCH	CR 200 EAST	100	80-00060
8000054	IRWIN CREEK	CR 500E	100	80-00062
8000055	TURKEY CREEK	CR 300N	97	80-00063
8000056	POLYWOG CREEK	CR 450S	62.2	80-00064
8000057	POLYWOG CREEK	CR 700E	96	80-00065
8000058	POLYWOG CREEK	CR 800E	76.7	80-00066
8000059	DUCK CREEK	CR 550S	86	80-00067
8000060	POLYWOG CREEK	CR 300S	96	80-00068
8000061	POLYWOG CREEK	CR 700E	95	80-00069
8000090	CICERO CREEK	CR 300S	100	80-00070 B
8000065	CICERO CREEK	CR 600S	81.4	80-00074

Table 1: Bridge Sufficiency Ratings

County		Tipton		
County Number		80		
NBI #	Features Intersected	Facility Carried	Sufficiency Rating	County Bridge #
8000066	CICERO CREEK	CR 450S	96	80-00075
8000067	POLYWOG CREEK	CR 200S	97	80-00077
8000068	CICERO CREEK	CR 400S	94.5	80-00078
8000070	POLYWOG CREEK	CR 350S	96	80-00081
8000071	IRWIN CREEK	CR 400E	76.8	80-00082
8000072	MUD CREEK	CR 400W	97.4	80-00083
8000077	BACON PRAIRIE CREEK	CR 100E	97	80-00091
8000092	DUCK CREEK	CR 600S	91.3	80-00093 B
8000074	ASKREN DITCH	CR 300N	97	80-00095
8000085	IRWIN CREEK	CR 650N	97	80-00230
8000080	SHANTY CREEK	CR 1175W	96	80-00252
8000084	MOTT DITCH	CR 1150W	100	80-00256
8000078	TURKEY CREEK	CR 250W	97	80-00294
8000081	BUSCHER CREEK	CR 550S	70.8	80-00363
8000075	CICERO CREEK	ASH ST	96.9	80-00501
8000079	BUCK CREEK	DEARBORN STREET	97	80-00502
8000083	BUCK CREEK	CR 250W	94.5	80-00503
8000086	ROUND PRAIRIE DITCH	SHERMAN STREET	97.5	80-00601
8000087	ROUND PRAIRIE DITCH	DOGGET STREET	100	80-00602
8000091	POLYWOG CREEK	CR 100S	99	80-00603
8000094	POLYWOG CREEK	CR 50N	99	80-00604

81 Total Bridges in County

Table 1: Bridge Sufficiency Ratings

County	Union			
County Number	81			
NBI #	Features Intersected	Facility Carried	Sufficiency Rating	County Bridge #
8100001	LITTLE 4 MILE CREEK	STATE LINE RD	96	81-00002
8100003	SILVER CREEK	FOUTS RD	90	81-00004
8100004	SILVER CREEK	CR 200E	96	81-00005
8100049	TRIB E FORK WHITEWATER	BROWNSVILLE ROAD	96	81-00011
8100005	RICHLAND CREEK	PATTERSON ROAD	94	81-00012
8100006	RICHLAND CREEK	BYRD ROAD	77.9	81-00013
8100007	RICHLAND CREEK	CLIFTON ROAD	94.5	81-00014
8100008	E FORK WHITEWATER RIVER	CLIFFTON ROAD	78.5	81-00015
8100009	E FORK WHITEWATER RIVER	OLD BROWNSVILLE RL	84.4	81-00016
8100010	RICHLAND CREEK	BROWNSVILLE ROAD	87.9	81-00017
8100011	TURKEY CREEK	PHILOMATH ROAD	97	81-00018
8100012	CLAY CREEK	JOBE ROAD	99	81-00019
8100014	SILVER CREEK	OLD BROWNSVILLE RL	95	81-00021
8100015	RICHLAND CREEK	OLD BROWNSVILLE RL	39	81-00022
8100016	WHITEWATER RIVR OVERFLOW	OLD BROWNSVILLE RL	85.9	81-00023
8100017	SILVER CREEK	SNAKEHILL ROAD	94	81-00026
8100018	LITTLE ELY CREEK	QUAKERTOWN ROAD	98	81-00028
8100019	HANNAHS CREEK	FOSDICK ROAD	96	81-00030
8100020	BROOKVILLE LAKE	DUNLAPSVILLE ROAD	91.3	81-00033
8100023	BRANDYWINE CREEK	CONTRERAS PIKE	90	81-00041
8100024	INDIAN CREEK	CONTRERAS PIKE	94.4	81-00042
8100048	FOUR MILE CREEK	STONE ROAD	87.5	81-00044
8100026	INDIAN CREEK	STONE ROAD	49.9	81-00045
8100027	TEMPLETON CREEK	LIBERTY PIKE	94.5	81-00047
8100029	INDIAN CREEK	SAND RUN ROAD	81.5	81-00049
8100030	WEST FORK OF 4 MILE RUN	SAND RUN ROAD	91.5	81-00050
8100031	BRANDYWINE CREEK	BROOKVILLE PIKE	99	81-00051
8100032	INDIAN CREEK	BROOKVILLE PIKE	96.9	81-00052
8100033	INDIAN CREEK	VELOCIPEDA PIKE	85	81-00053
8100034	DUBOIS CREEK	VELOCIPEDA PIKE	96	81-00054

Table 1: Bridge Sufficiency Ratings

County	Union			
County Number	81			
NBI #	Features Intersected	Facility Carried	Sufficiency Rating	County Bridge #
8100050	INDIAN CREEK	MCDILL RD	86.5	81-00056 B
8100036	LITTLE 4 MILE CREEK	STATE LINE RD	95.9	81-00057
8100037	LITTLE 4 MILE CREEK	PENTECOST RD	93	81-00058
8100038	LITTLE 4 MILE CREEK	GREENWOOD CHURCH	97	81-00059
8100039	LITTLE 4 MILE CREEK	TOWNSHIP LINE ROAD	97	81-00062
8100040	GOODWINS CREEK	CR 500E	97	81-00064
8100041	BEAR CREEK	MARKET STREET	85	81-00069
8100042	SILVER CREEK	STOUT RD	92.1	81-00071
8100043	SIMPSON CREEK	PHILOMATH ROAD	95	81-00072
8100045	CSX RR	PATTERSON ROAD	98	81-00083
8100046	WOODS CREEK	CLIFFTON ROAD	83	81-00087
8100047	SAND RUN	CONTRERAS PIKE	85.9	81-00090

42 Total Bridges in County

Table 1: Bridge Sufficiency Ratings**County Vanderburgh****County Number 82**

NBI #	Features Intersected	Facility Carried	Sufficiency Rating	County Bridge #
8200043	BRANCH OF POND FLAT DIT	ADLER RD	49.7	82-00100
8200005	POND FLAT DITCH	ADLER RD	97	82-00101
8200120	LOCUST CREEK	ALLEN LN	71.5	82-00120
8200012	BARR CREEK	BASE LINE ROAD	96	82-00200
8200013	MAIDLOW DITCH	BASE LINE ROAD	99	82-00201
8200045	POND FLAT DITCH	BASE LINE ROAD	92.4	82-00202
8200201	CSX RAILROAD	BASELINE ROAD	99.8	82-00203
8200149	BRANCH OF LITTLE CREEK	BAUMGART RD	90.9	82-00210
8200018	MAIDLOW DITCH	BENDER RD	92.5	82-00220
8200010	BIG CREEK	BIXLER RD	93	82-00230
8200050	CARPENTER CREEK	BOEHNE CAMP RD	78.7	82-00240
8200014	BARR CREEK	BOONVL NEW HARMOI	92.7	82-00250
8200016	BUENTE CREEK	BOONVL NEW HARMOI	91.9	82-00251
8200017	TRIBUTARY OF BIG CREEK	BOONVL NEW HARMOI	57.3	82-00252
8200167	SCHLENSKER DITCH	BOONVL NEW HARMOI	99.7	82-00253
8200093	BLUEGRASS CREEK	OLD RD/FIELD ENTR	90.9	82-00255
8200129	BLUEGRASS CREEK	BOONVL NEW HARMOI	99.4	82-00256
8200143	POND FLAT DITCH	BOYLE LN	98.8	82-00260
8200052	CARPENTER CREEK	BROADWAY AVE	76.3	82-00270
8200054	BRANCH OF BAYOU CREEK	BROADWAY AVE	57.9	82-00271
8200055	BRANCH OF BAYOU CREEK	BROADWAY AVE	76.4	82-00272
8200056	BRANCH OF BAYOU CREEK	BROADWAY AVE	97.2	82-00273
8200058	BRANCH OF BAYOU CREEK	BROADWAY AVE	58.2	82-00274
8200177	SCHLENSKER DITCH	BROWNING RD	94.9	82-00278
8200022	BARR CREEK	BUENTE RD	76.3	82-00280
8200150	BOESCHE DITCH	BURKHARDT RD	91.8	82-00290
8200194	LITTLE CREEK	CHURCH RD	91.5	82-00299
8200053	CARPENTER CREEK	CLAREMONT RD	56	82-00300
8200002	PIGEON CR,9TH AVE,CSX RR	COLUMBIA/DELAWARE	66.2	82-00310
8200077	BLUEGRASS CREEK	E COUNTY LINE Rd	91.5	82-00320

Table 1: Bridge Sufficiency Ratings**County Vanderburgh****County Number 82**

NBI #	Features Intersected	Facility Carried	Sufficiency Rating	County Bridge #
8200094	BRANCH OF BLUEGRASS CR	E COUNTY LINE RD	97	82-00321
8200112	BAYOU CREEK	CYPRESS DALE RD	80.1	82-00330
8200158	EDMOND DITCH	CYPRESS DALE RD	84.7	82-00331
8200164	CHICAGO & EASTERN IL RR	DARMSTADT RD	97.1	82-00400
8200195	MAIDLOW DITCH	DARMSTADT RD	79.5	82-00410
8200062	FORK OF WOLF CREEK	EICHOFF RD	82.1	82-00500
8200083	BRANCH LITTLE PIGEON CR	EISSLER RD	84	82-00510
8200148	BARR CREEK	EMGE RD	87.3	82-00520
8200191	BRANCH LITTLE PIGEON CR	EVERGREEN RD	96	82-00550
8200063	PIGEON CREEK & BIKE PATH	FIFTH & FULTON AVE	80.7	82-00600
8200099	PIGEON CREEK & BIKE PATH	FIRST AVE	95	82-00610
8200128	BRANCH OF PIGEON CREEK	FIRST AVE	77.6	82-00611
8200007	PIGEON CREEK & WALK PATH	FRANKLIN ST	87.5	82-00620
8200205	FIRLICK CREEK	GREEN RIVER RD	97.2	82-00710 B
8200206	PIGEON CREEK	GREEN RIVER RD	80.9	82-00711 B
8200089	SCHLENSKER DITCH	GREEN RIVER RD	79.5	82-00712
8200204	PIGEON CREEK OVERFLOW	GREEN RIVER RD	80.9	82-00713
8200202	PIGEON CREEK OVERFLOW	GREEN RIVER RD	80.9	82-00714
8200203	PIGEON CREEK OVERFLOW	GREEN RIVER RD	80.9	82-00715
8200168	STROUD BRANCH	HOPPE RD	97	82-00800
8200071	BLUEGRASS CREEK	HECKEL RD	45.2	82-00810
8200096	FIRLICK CREEK	HEDDEN RD	82.5	82-00820
8200011	BARR CREEK	HEPPLER RD	83.7	82-00830
8200126	LITTLE PIGEON CREEK	HILLSDALE RD	68.6	82-00840
8200087	CRAWFORD BRANDEIS DITCH	HIRSCH RD	94.5	82-00850
8200046	CARPENTER CREEK	HOGUE RD	63.6	82-00860
8200074	FIRLICK CREEK	KANSAS RD	92.2	82-01100
8200103	LITTLE PIGEON CREEK	KENTUCKY AVE	77.9	82-01110
8200118	LOGSDON SLOUGH	KINGS RD	86.5	82-01120
8200026	BRANCH OF LOCUST CREEK	KLEITZ RD	96.9	82-01130

Table 1: Bridge Sufficiency Ratings**County Vanderburgh****County Number 82**

NBI #	Features Intersected	Facility Carried	Sufficiency Rating	County Bridge #
8200169	BRANCH OF LOCUST CREEK	KLEITZ RD	81.9	82-01131
8200139	LITTLE CREEK	KORESSEL RD	85.8	82-01140
8200027	BRANCH OF LOCUST CREEK	KUEBLER RD	96.9	82-01160
8200086	OHIO RIVER DRAIN	LYNN RD	96	82-01200
8200180	PIGEON CREEK	LYNCH RD	92.7	82-01210
8200182	CRAWFORD BRANDEIS DITCH	LYNCH RD	97.9	82-01211
8200059	BUENTE CREEK	MAASBERG RD	91.3	82-01300
8200008	BIG CREEK	MANN RD	90.5	82-01310
8200060	LITTLE CREEK	MARX RD	86	82-01320
8200004	PIGEON CREEK	MARYLAND ST	34.6	82-01330
8200090	BRANCH OF BLUEGRASS CR	McCUTCHAN RD	88	82-01340
8200023	UNNAMED DITCH	MESKER PARK DR	76.4	82-01350
8200024	BRANCH OF LOCUST CREEK	MESKER PARK DR	83.3	82-01351
8200025	BRANCH OF LOCUST CREEK	MESKER PARK DR	72.7	82-01352
8200065	LOCUST CREEK	MILL RD	95.4	82-01360
8200072	BLUEGRASS CREEK	MILLERSBURG RD	90.7	82-01370
8200207	FIRLICK CREEK	MILLERSBURG RD	89.5	82-01371 B
8200030	BRANCH OF LOCUST CREEK	MOHR RD	88.7	82-01380
8200031	LOCUST CREEK	MOHR RD	84.9	82-01381
8200082	LITTLE PIGEON CREEK	MT PLEASANT RD	91.6	82-01390
8200003	BIG CREEK	NISBET RD	97	82-01400
8200154	BRANCH OF LITTLE CREEK	NEW HARMONY RD	89.6	82-01410
8200155	LITTLE CREEK	NEW HARMONY RD	72.4	82-01411
8200156	BRANCH OF LITTLE CREEK	NEW HARMONY RD	88.6	82-01412
8200036	FORK OF LITTLE CREEK	#6 SCHOOL RD	88.9	82-01420
8200037	FORK OF BIG CREEK	#6 SCHOOL RD	89	82-01421
8200105	BRANCH OF BAYOU CREEK	NURRENBERN RD	69.9	82-01430
8200106	BRANCH OF BAYOU CREEK	NURRENBERN RD	60.3	82-01431
8200166	STOCKFLEITH DITCH	OAK GROVE RD	96.7	82-01500
8200104	PIGEON CREEK	OAK HILL RD	95.4	82-01510

Table 1: Bridge Sufficiency Ratings**County Vanderburgh****County Number 82**

NBI #	Features Intersected	Facility Carried	Sufficiency Rating	County Bridge #
8200197	LICKING CREEK	OAK HILL RD	95.3	82-01511
8200208	FIRLICK CREEK	OAK HILL ROAD	96.4	82-01512
8200006	PIGEON CREEK	OHIO ST	82.6	82-01520
8200196	BOESCHE DITCH	OLD BOONVILLE HWY	96.9	82-01532
8200113	OHIO RIVER DRAIN	OLD HENDERSON RD	69.5	82-01540
8200142	OHIO RIVER DRAIN	OLD HENDERSON RD	97	82-01545
8200108	SANDERS CREEK	OLD MT VERNON RD	94.9	82-01550
8200109	BRANCH OF SANDERS CREEK	OLD MT VERNON RD	96.8	82-01551
8200039	BLUEGRASS CREEK	OLD PETERSBURG RD	85.6	82-01560
8200070	SCHLENSKER DITCH	OLD PETERSBURG RD	88.1	82-01561
8200042	BRANCH OF POND FLAT DIT	OLD PRINCETON RD	81	82-01570
8200044	POND FLAT DITCH	OLD PRINCETON RD	75	82-01571
8200080	BRANCH OF LOCUST CREEK	OLD STATE RD	45.7	82-01580
8200097	BRANCH LITTLE PIGEON CR	OLD STATE RD	53.2	82-01581
8200098	BRANCH LITTLE PIGEON CR	OLD STATE RD	79	82-01582
8200151	CHICAGO & EASTERN IL RR	OLD STATE RD	80.6	82-01583
8200162	ILLINOIS CENTRAL RR	ORCHARD RD	86.8	82-01590
8200032	POND FLAT DITCH	OUTER DARMSTADT R	96	82-01600
8200033	BRANCH OF POND FLAT DIT	OUTER DARMSTADT R	96	82-01601
8200068	POND FLAT DITCH	OWENSVILLE RD	85.8	82-01610
8200084	LITTLE PIGEON CREEK	PETERSBURG RD	87.4	82-01700
8200102	LITTLE PIGEON CREEK	PFEIFFER RD	78.7	82-01710
8200049	CARPENTER CREEK	RED BANK RD	73	82-01800
8200051	BAYOU CREEK	RED BANK RD	87.1	82-01801
8200165	BRANCH OF BAYOU CREEK	ROLLETT LANE	91.7	82-01810
8200101	LITTLE PIGEON CREEK	ST GEORGE RD	78	82-01900
8200123	FORK OF LITTLE CREEK	ST JOSEPH RD	82.2	82-01910
8200034	FORK OF LITTLE CREEK	ST JOSEPH RD	79.3	82-01911
8200069	POND FLAT DITCH	ST JOSEPH AVE	87.6	82-01920
8200079	BRANCH OF LOCUST CREEK	ST JOSEPH AVE	55.1	82-01921

Table 1: Bridge Sufficiency Ratings**County Vanderburgh****County Number 82**

NBI #	Features Intersected	Facility Carried	Sufficiency Rating	County Bridge #
8200163	LOCUST CREEK	ST JOSEPH AVE	89.8	82-01922
8200184	BRANCH OF LOCUST CREEK	ST JOSEPH AVE	36.4	82-01923
8200019	MARX CREEK	ST WENDEL RD	97.5	82-01930
8200198	BRANCH OF LOCUST CREEK	SCHAFFER RD	94.5	82-01935
8200110	SANDERS CREEK	SCHISLER RD	81.5	82-01940
8200091	SCHLENSKER DITCH	SCHLENSKER RD	73.1	82-01950
8200114	RAHM VICTORY DITCH	SEMINARY RD	97	82-01960
8200115	LOGSDON SLOUGH	SEMINARY RD	94.9	82-01961
8200116	DUCK POND DITCH	SEMINARY RD	73.2	82-01962
8200192	CYPRESS DALE DITCH	SEMINARY RD	90	82-01963
8200193	EDMOND DITCH	SEMINARY RD	97	82-01964
8200028	BRANCH OF BIG CREEK	SENSMEIER RD	64.5	82-01970
8200040	BLUEGRASS CREEK	SEVEN HILLS RD	84.7	82-01980
8200124	FORK OF LITTLE CREEK	SLATE RD	85	82-01990
8200111	SANDERS CREEK	SMITH-DIAMOND RD	96.3	82-02000
8200170	CSX RR	TEKOPPEL AVE	98.8	82-02010
8200188	BRANCH LITTLE PIGEON CR	STRAWBERRY HILL RC	96	82-02015
8200067	PIGEON CREEK	STRINGTOWN RD	77	82-02020
8200020	BARR CREEK	TRAPP RD	93	82-02100
8200021	TRIBUTARY OF BARR CREEK	TRAPP RD	95	82-02101
8200199	LOUISVILLE NASHVILLE RR	UNIVERSITY PKWY NB	98.8	82-02200
8200200	LOUISVILLE NASHVILLE RR	UNIVERSITY PKWY SB	98.8	82-02201
8200209	LITTLE CREEK	UNIVERSITY PKWY NB	99.1	82-02202
8200210	LITTLE CREEK	UNIVERSITY PKWY SB	99.1	82-02203
8200125	BRANCH OF CARPENTER CR	UPPER MT VERNON RI	76.9	82-02210
8200176	STOCKFLEITH DITCH	VOGEL RD	97.4	82-02300
8200041	BLUEGRASS CREEK	VOLKMAN RD	96.3	82-02310
8200178	BLUEGRASS CREEK	VOLKMAN RD	97	82-02311
8200144	FORK LITTLE PIGEON CREEK	WALNUT RD	57.8	82-02400
8200190	LITTLE PIGEON CREEK	WALNUT RD	99	82-02401

Table 1: Bridge Sufficiency Ratings

County Vanderburgh

County Number 82

NBI #	Features Intersected	Facility Carried	Sufficiency Rating	County Bridge #
8200160	OHIO RIVER DRAIN	WATERWORKS RD	80	82-02410
8200127	EAGLE CREEK	WATERWORKS RD	100	82-02411
8200146	EAGLE CREEK	WEINBACH AVE	78.1	82-02420
8200066	LOCUST CREEK	WIMBERG RD	58.5	82-02430
8200001	BIG CREEK	WOODS RD	98	82-02440

155 Total Bridges in County

Table 1: Bridge Sufficiency Ratings**County Vermillion****County Number 83**

NBI #	Features Intersected	Facility Carried	Sufficiency Rating	County Bridge #
8300079	NORTON CREEK	CR 350E	94.2	83-00001
8300001	SPRING Creek	CR 200E	99.9	83-00007
8300002	BROUILLETTS CREEK	CR 110E	74.8	83-00013
8300004	GIN CREEK	CR 00E	91.4	83-00015
8300005	BROUILLETTS CREEK	CR 00E	84.8	83-00016
8300006	BRANCH OF BROUILLETTS CR	CR 1680S	98.9	83-00017
8300007	BRANCH OF BROUILLETTS CR	CR 1680S	91.5	83-00018
8300008	BROUILLETTS CREEK	CR 100W	97	83-00019
8300009	COAL Creek	CR 1650S	54.5	83-00020
8300011	BROUILLETTS CREEK	CR 230W	91.5	83-00022
8300082	FEATHER Creek	CR 200E	83.5	83-00024
8300013	FEATHER Creek	SANDYTOWN Rd	83.5	83-00025
8300069	NORTON Creek	CR 300E	98	83-00026
8300014	NORTON Creek	CR 1250S	62.4	83-00028
8300015	NORTON Creek	CR 1100S	74.7	83-00029
8300016	Branch of NORTON Creek	CR 1100S	74.8	83-00030
8300017	Branch of NORTON Creek	CR 1150S	91.5	83-00031
8300018	NORTON Creek	CR 200E	62.9	83-00032
8300019	TRIB TO NORTON CREEK	CR 00E	83	83-00033
8300020	BRANCH OF NORTON CREEK	CR 1000S	92.5	83-00034
8300092	NORTON Creek	CR 200E	100	83-00035 B
8300088	NORTON CREEK	CR 200E	100	83-00036 B
8300023	NORTON Creek	CR 200E	67	83-00037
8300024	NORTON Creek	CR 900S	91.5	83-00038
8300025	Branch of NORTON Creek	CR 900S	92.5	83-00039
8300026	NORTON Creek	CR 800S	81.9	83-00040
8300027	Little RACOON Creek	CR 400E	80.4	83-00041
8300028	GOOSE Creek	CR 700S	93.4	83-00042
8300029	Trib to WABASH River	CR 975S	85.9	83-00043
8300085	Trib to WABASH River	CR 400E	89.5	83-00044

Table 1: Bridge Sufficiency Ratings**County Vermillion****County Number 83**

NBI #	Features Intersected	Facility Carried	Sufficiency Rating	County Bridge #
8300084	Branch Little RACOON Cr	CR 200E	91.5	83-00045
8300030	BUCK Creek	CR 125E	32	83-00046
8300031	Little RACOON Creek	CR 450S	92.4	83-00047
8300032	BUCK Creek	CR 450S	94.5	83-00048
8300033	Branch of JONATHAN Creek	CR 100S	70.1	83-00049
8300093	Little Creek	CR 950S	97	83-00050
8300035	JONATHAN Creek	CR 300W	79.4	83-00060
8300083	JONATHAN Creek	CR 25W	93.5	83-00063
8300091	BR LITTLE VERMIL RIVER	CR 230E	92.5	83-00065 B
8300038	Little VERMILION River	CR 50N	46.9	83-00067
8300039	BR LITTLE VERMIL RIVER	CR 50N	82.4	83-00068
8300089	LITTLE VERMILLION RIVER	CR 250W	93.9	83-00070
8300086	VERMILION River	CR 40W	18.6	83-00071
8300041	DRY Branch	CR 50E	62.1	83-00072
8300042	DRY Branch	CR 350N	90.2	83-00073
8300043	DRY Branch	CR 350N	50.9	83-00074
8300044	VERMILION River	Main Street	94.8	83-00075
8300045	Little VERMILION River	CR 310N	90.9	83-00076
8300046	Br Big VERMILLION River	CR 600N	95.7	83-00078
8300047	DEADMANS HALLOW	CR 600N	98.9	83-00079
8300048	WHIPPOORWILL BRANCH	CR 325W	46	83-00080
8300049	VERMILION River	CR 800N	94.2	83-00081
8300080	FEATHER Creek	CR 350E	94.2	83-00082
8300050	COAL Branch	CR 300W	92.9	83-00083
8300051	COAL Branch	CR 900N	76	83-00084
8300052	JORDAN CREEK	CR 1000N	93.3	83-00085
8300053	COAL BRANCH	CR 1000N	76.9	83-00086
8300054	SPRING Creek	CR 1450N	50.8	83-00090
8300087	NATURAL Drain	CR 300W	93.5	83-00091
8300056	SPRING Creek	CR 1550N	99	83-00092

Table 1: Bridge Sufficiency Ratings**County Vermillion****County Number 83**

NBI #	Features Intersected	Facility Carried	Sufficiency Rating	County Bridge #
8300078	SPRING Creek	CR 1550N	78	83-00094
8300059	SPRING CREEK	CR 00E	91.5	83-00096
8300060	COAL Branch	CR 1125N	92.4	83-00097
8300061	North Fork SPRING Creek	CR 1650N	86.9	83-00098
8300066	Little VERMILION River	MAIN St	98.9	83-00120
8300067	Unnamed Ditch	CR 700N	78	83-00121
8300068	CSX RR & LTL RACCOON CR	OLD SR 63	91	83-00122
8300094	BRANCH OF JORDAN CREEK	CR 1000N	92.5	83-00130
8300070	FEATHER Creek	6th St	72.9	83-00524
8300090	FEATHER CREEK	7th STREET	86.5	83-00525 B
8300072	FEATHER Creek	8th St	98	83-00526
8300073	FEATHER Creek	9th St	99.9	83-00527
8300074	LOST CREEK	11TH ST	63.1	83-00528
8300075	LOST CREEK	12TH ST	63.1	83-00529
8300076	FEATHER CREEK	NORTH ST	87	83-00530
8300077	FEATHER Creek	ANDERSON St	93.5	83-00531

76 Total Bridges in County

Table 1: Bridge Sufficiency Ratings

County		Vigo		
County Number		84		
NBI #	Features Intersected	Facility Carried	Sufficiency Rating	County Bridge #
8400001	CHOWNING CREEK	TRIMMER Dr	62.2	84-00002
8400002	BUSSERON CREEK	TRIMMER Dr	99	84-00003
8400005	BUSSERON CREEK	FRENCH Dr	62.1	84-00006
8400006	WATKINS CREEK	DOWELL DRIVE	59.6	84-00007
8400003	SPLUNGE CREEK	E COUNTY LINE RD	84.1	84-00009
8400008	Branch of SPLUNGE CREEK	MCCLOUGHLIN St	58.7	84-00012
8400009	Tributary to LAKE NOJI	OREGON CHURCH Rd	93.9	84-00015
8400012	West Fork BUSSEON CREEK	BRIGGS STREET	64.9	84-00018
8400013	Branch of HONEY CREEK	MILL St	77.6	84-00019
8400014	Branch of HONEY CREEK	HUTCHINSON	64.6	84-00020
8400017	OWL CREEK	RUSH STREET	94.5	84-00024
8400018	SPLUNGE CREEK	RUSH STREET	92.5	84-00025
8400019	SPLUNGE CREEK	LOUISVILLE ROAD	90.1	84-00027
8400020	Branch of HONEY CREEK	DOBERMAN STREET	74.4	84-00035
8400021	TURMAN CREEK	FARMERSBURG St	21.7	84-00037
8400022	TURMAN CREEK	FARMERSBURG St	59	84-00038
8400023	Branch of PRAIRIE CREEK	OREGON CHURCH Rd	82	84-00039
8400024	PRAIRIE CREEK	OREGON CHURCH Rd	84.9	84-00040
8400025	PRAIRIE CREEK	PAYNE PLACE	85.4	84-00042
8400027	PRAIRIE CREEK	SULLIVAN PLACE	83	84-00044
8400028	Branch of PRAIRIE CREEK	SUTLIFF DRIVE	94.5	84-00045
8400031	TURMAN CREEK	COLGLAZIER DRIVE	94.5	84-00049
8400033	PRAIRIE CREEK	TRUEBLOOD PI	94.5	84-00052
8400352	BRANCH OF TURMAN CR	HAMPTON DR	93.5	84-00054 B
8400037	WEST FORK OF TURMAN CR	YEAGER DRIVE	70.8	84-00056
8400038	Branch of PRAIRIE CREEK	YEAGER DRIVE	76	84-00057
8400040	BLUE DITCH	BOWEN DRIVE	91.5	84-00059
8400041	PRAIRIE CREEK	BATTLEROW PLACE	93.5	84-00060
8400042	Branch of BLUE DITCH	BATTLEROW PLACE	90.2	84-00061
8400043	HAYWORTH Slough	CANTRELL DRIVE	98	84-00062

Table 1: Bridge Sufficiency Ratings

County	Vigo			
County Number	84			
NBI #	Features Intersected	Facility Carried	Sufficiency Rating	County Bridge #
8400044	GREENFIELD Bayou	MCNUTT DRIVE	69.9	84-00063
8400051	Trib GREENFIELD Bayou	BATTLE ROW PLACE	87.7	84-00064
8400045	Branch of BLUE DITCH	EVANS DRIVE	63.1	84-00065
8400046	PRAIRIE CREEK	MCHUGH PLACE	92	84-00066
8400047	Branch of PRAIRIE CREEK	FRENCH Dr	92.4	84-00067
8400048	HAYWORTH Slough	HARLAN DRIVE	96.9	84-00068
8400049	HAYWORTH Slough	HARLAN DRIVE	98.9	84-00069
8400052	BR HAYWORTH Slough	TRUEBLOOD PI	96	84-00073
8400054	PRAIRIE CREEK	SUTLIFF DRIVE	79.4	84-00075
8400056	PRAIRIE CREEK	FRENCH Dr	33.2	84-00077
8400058	Branch of HONEY CREEK	DALLAS DRIVE	79.7	84-00079
8400059	Branch of HONEY CREEK	DALLAS DRIVE	95.9	84-00080
8400060	Branch of HONEY CREEK	SINGHURST St	96.9	84-00081
8400061	BRANCH OF HONEY CREEK	WOODSMALL DRIVE	96.8	84-00083
8400063	BRANCH OF HONEY CREEK	WOODSMALL DRIVE	96.8	84-00085
8400064	HONEY CREEK	SULLIVAN PLACE	92.6	84-00087
8400065	HONEY CREEK	FIRST St	90.3	84-00088
8400066	Branch of HONEY CREEK	EATON DRIVE	77.2	84-00090
8400067	Branch of HONEY CREEK	EATON DRIVE	67.9	84-00091
8400239	TRIBUTARY 1	LOCAL SERVICE RD	100	84-00093
8400069	Overflow of HONEY CREEK	MOYER DRIVE	74.3	84-00095
8400070	HONEY CREEK	MOYER DRIVE	82.7	84-00096
8400077	HONEY CREEK	FRYE STREET	94.4	84-00105
8400078	Branch of HONEY CREEK	FRYE STREET	94.4	84-00106
8400079	SPLUNGE CREEK	DANIEL STREET	90.2	84-00107
8400081	WABASH & ERIE CANAL	EASTWIND DRIVE	90.1	84-00110
8400082	HONEY CREEK	ELDRIDGE ROAD	89.2	84-00111
8400083	Little HONEY CREEK	FEREE DRIVE	88.9	84-00112
8400084	Branch of HONEY CREEK	MARGARET Dr	76.9	84-00114
8400085	HONEY CREEK	MARGARET Dr	84.9	84-00115

Table 1: Bridge Sufficiency Ratings

County		Vigo		
County Number		84		
NBI #	Features Intersected	Facility Carried	Sufficiency Rating	County Bridge #
8400086	Branch of HONEY CREEK	TABERTOWN St	97.5	84-00116
8400087	Branch of HONEY CREEK	TABERTOWN St	89.4	84-00117
8400088	LOST CREEK	TABERTOWN Rd	85.3	84-00118
8400089	LOST CREEK	CHAMBERLAIN STREET	68.3	84-00119
8400090	Branch of HONEY CREEK	JEFFERS St	86.3	84-00120
8400091	Branch of HONEY CREEK	FENWAY Dr	98.9	84-00121
8400092	Branch of LOST CREEK	HUNT St	78.2	84-00125
8400237	CSX RAILROAD	MCDANIEL RD	97.8	84-00126
8400094	Branch of HONEY CREEK	BLOOMINGTON ROAD	86.9	84-00127
8400340	Little HONEY CREEK	MCDANIEL ROAD	99.8	84-00128 B
8400096	HONEY CREEK	MCDANIEL ROAD	93.4	84-00129
8400097	Branch of HONEY CREEK	MCDANIEL ROAD	86.2	84-00130
8400098	HONEY CREEK	MORRIS PLACE	70.6	84-00133
8400099	HONEY CREEK	COX PLACE	85	84-00134
8400100	THOMPSON DITCH	SPRINGHILL DRIVE	87.4	84-00135
8400101	East LITTLE SUGAR CREEK	Old PARIS Rd	97.5	84-00136
8400102	West Little SUGAR CREEK	Old PARIS Rd	88	84-00137
8400103	SUGAR CREEK	STATE LINE PLACE	97.4	84-00139
8400104	CLEAR CREEK	STATE LINE PLACE	94.5	84-00140
8400105	Branch of HAWKS CREEK	BLACK DRIVE	92.5	84-00141
8400106	HAWKS CREEK	DARWIN ROAD	78.9	84-00142
8400107	Ditch to WABASH River	DARWIN ROAD	86.9	84-00143
8400108	CLEAR CREEK	DARWIN ROAD	97.6	84-00144
8400110	CLEAR CREEK	COOK Rd	67	84-00148
8400111	CLEAR CREEK	CREWS PLACE	87.6	84-00149
8400112	SUGAR CREEK	THORPE Rd	96.8	84-00150
8400342	EAST LITTLE SUGAR CREEK	GANNON ROAD	98.7	84-00151
8400344	COAL CREEK	LIBERTYVILLE PLACE	82	84-00154
8400116	West Little SUGAR CREEK	EVINGER Ave	66.5	84-00155
8400117	BR E LITTLE SUGAR CR	CONCANNON AVENUE	64	84-00156

Table 1: Bridge Sufficiency Ratings

County	Vigo			
County Number	84			
NBI #	Features Intersected	Facility Carried	Sufficiency Rating	County Bridge #
8400118	BR E LITTLE SUGAR CR	THRALLS AVE	72.2	84-00157
8400119	E LITTLE SUGAR CREEK	HOWE PL	75	84-00158
8400345	COAL CREEK	POTTSVILLE ROAD	94.5	84-00161 B
8400123	South SALT CREEK	POTTSVILLE ROAD	83.8	84-00163
8400124	BROUILLETTS CREEK	POTTSVILLE ROAD	91.3	84-00164
8400125	COAL CREEK	NEW GOSHEN AVE	87.8	84-00165
8400232	Unnamed DITCH	PHEASANT PLACE	89.4	84-00166
8400233	Unnamed DITCH	HOLDAWAY PLACE	91.5	84-00168
8400126	WOLF CREEK	REGAN PLACE	90.8	84-00169
8400127	BR E LITTLE SUGAR CR	ARROWHEAD AVENUE	61.7	84-00170
8400347	COAL CREEK	HOLLINGSWORTH PLA	90.4	84-00171 B
8400224	BR COAL CREEK	HOLLINGSWORTH PLA	73.1	84-00172
8400129	SNAKE CREEK	MAIN STREET	99.8	84-00174
8400348	SULPHUR CREEK	MAIN STREET	98.9	84-00175 B
8400132	SULPHUR CREEK	PETTIFORD AVENUE	90.3	84-00176
8400134	SULPHUR CREEK	CREAL STREET	79.1	84-00179
8400135	OTTER CREEK	ROBERTS Rd	53.5	84-00180
8400136	SULPHUR CREEK	ROBERTS Rd	95.9	84-00181
8400137	LOST CREEK	HUNT St	79.1	84-00182
8400138	SULPHUR CREEK	RANDALL St	97	84-00183
8400139	SULPHUR CREEK	MIAMI GARDEN ST	77.4	84-00184
8400140	OTTER CREEK	MIAMI GARDENS STRE	100	84-00185
8400141	OTTER CREEK	TWIN BEACH St	90.2	84-00186
8400142	SHARON Brook	TWIN BEACH St	90.8	84-00187
8400143	North Branch OTTER CREEK	RIO GRANDE Ave	78.2	84-00188
8400144	GUNDY DITCH	RIO GRANDE Ave	77.4	84-00189
8400145	GUNDY DITCH	ROSEHILL Ave	74.9	84-00190
8400225	SWOPE DITCH	JOPPA Ave	90.8	84-00191
8400147	OTTER CREEK	MENEELY STREET	45.1	84-00193
8400148	OTTER CREEK	ROSEDALE RD	69.7	84-00194

Table 1: Bridge Sufficiency Ratings

County		Vigo		
County Number		84		
NBI #	Features Intersected	Facility Carried	Sufficiency Rating	County Bridge #
8400150	GUNDY DITCH	GRANT AVENUE	84.3	84-00196
8400151	SPRING CREEK	ATHERTON STREET	96	84-00197
8400349	GUNDY DITCH	DEVONALD AVENUE	96	84-00198 B
8400153	N BR OTTER CREEK	HAYNE ROAD	98.9	84-00199
8400154	N BR OTTER CREEK	STUTHARD St	99	84-00200
8400350	N BR OTTER CREEK	BALDWIN STREET	83.1	84-00201 B
8400156	OTTER CREEK DIVE BR	STEWART Ave	90.5	84-00202
8400157	SPRING CREEK	HEAD Ave	71.4	84-00203
8400158	SPRING CREEK	HEAD Ave	91.5	84-00204
8400159	OTTER CREEK	HASSELBURGER Ave	66.4	84-00205
8400160	OTTER CREEK	EPPERT St	96	84-00207
8400161	PIT RUN	EPPERT St	78	84-00208
8400162	LITTLE CREEK	EPPERT St	73.9	84-00209
8400163	N BR OTTER CREEK	EPPERT St	29.7	84-00210
8400164	N BR OTTER CREEK	Oriole St	99	84-00211
8400227	TRIBUTARY GUNDY DITCH	STEVENSON St	85.7	84-00213
8400228	TRIBUTARY COX DITCH	GREENCASTLE ROAD	85.5	84-00214
8400165	THOMPSON DITCH	ERIE CANAL Rd	88.4	84-00219
8400351	THOMPSON DITCH	ERIE CANAL RD	99.5	84-00223 B
8400167	THOMPSON DITCH	DAVIS DRIVE	80.2	84-00224
8400168	THOMPSON DITCH	7th St	66.8	84-00239
8400169	OTTER CREEK	CLINTON ST	83.3	84-00242
8400170	Little HONEY CREEK	RILEY Rd	90.2	84-00247
8400172	CLEAR CREEK	Old NATIONAL Rd	49.8	84-00252
8400175	PRAIRIE CREEK	BOWEN DRIVE	86	84-00263
8400176	BR PRAIRIE CREEK	PAYNE PLACE	91.5	84-00265
8400177	STONE QUARRY CREEK	JEFFERS St	78.1	84-00267
8400178	BR LITTLE HONEY CREEK	MOYER DRIVE	72.9	84-00268
8400343	CONRAIL RR	BENNETT LN	95.6	84-00277
8400180	CONRAIL RR	CUSICK PLACE	98.5	84-00278

Table 1: Bridge Sufficiency Ratings

County	Vigo			
County Number	84			
NBI #	Features Intersected	Facility Carried	Sufficiency Rating	County Bridge #
8400183	LITTLE SUGAR CREEK	CONCANNON AVENUE	85.9	84-00282
8400185	CONRAIL RR	PORTER PLACE	75.4	84-00287
8400189	CONRAIL RR-2 TRACK	SCOTT ST	85.8	84-00295
8400226	BR PRAIRIE CREEK	TRUEBLOOD PI	91.5	84-00299
8400190	BR PRAIRIE CREEK	TRUEBLOOD PI	87.6	84-00300
8400191	BR HONEY CREEK	BATTLEFORD DRIVE	92.5	84-00301
8400202	LOST CREEK	MAPLE AVENUE	89.9	84-00312
8400203	THOMPSON DITCH	FRUITRIDGE AVENUE	82.5	84-00313
8400204	THOMPSON DITCH	WALLACE Ave	89.2	84-00314
8400205	THOMPSON DITCH	MARGARET Ave	99.3	84-00315
8400206	NEW THOMPSON DITCH	WALLACE Ave	24.2	84-00316
8400207	NEW THOMPSON DITCH	COLLEGE Ave	93.1	84-00317
8400208	NEW THOMPSON DITCH	FRUITRIDGE AVENUE	75.3	84-00318
8400209	NEW THOMPSON DITCH	MARGARET Ave	33	84-00319
8400229	THOMPSON Ditch	HULMAN Dr	75.3	84-00320
8400210	LOST CREEK	LAFAYETTE AVENUE	94.5	84-00321
8400211	LOST CREEK	13th St	49.5	84-00322
8400341	LOST CREEK	FORT HARRISON RD	98.2	84-00323 B
8400214	LOST CREEK	25th St	76.5	84-00324
8400215	CONRAIL, ACCESS RD	FORT HARRISON RD	79.5	84-00325
8400217	BR LOST CREEK	BEECH STREET	76.5	84-00326
8400218	LITTLE LOST CREEK	BEECH STREET	69.4	84-00327
8400219	LITTLE SUGAR CREEK	COOPERS LN	60.8	84-00328
8400221	NEW THOMPSON DITCH	HULMAN St	40	84-00330
8400223	BR BUSSERON CREEK	DICKENS STREET	51	84-00333
8400234	BR LITTLE LOST CREEK	FORT HARRISON Rd	83.9	84-00334
8400235	LITTLE LOST CREEK	FORT HARRISON Rd	82.1	84-00336
8400236	BRANCH LOST CREEK	E MAPLE ROAD	83.8	84-00337
8400338	NEW THOMPSON DITCH	POPLAR STREET	67.6	84-00338
8400339	BR LITTLE SUGAR CREEK	THRALLS Ave	87.9	84-00339

Table 1: Bridge Sufficiency Ratings

County **Vigo**

County Number **84**

NBI #	Features Intersected	Facility Carried	Sufficiency Rating	County Bridge #
8400346	LOST CREEK	BROWN AVENUE	82	84-00340
8400131	BR SULPHUR CREEK	GROTTO Rd	84.8	84-0175A
8400174	NIGARA CREEK	TRUEBLOOD PI	88.3	84-0261A
8400199	LOST CREEK	FRUITRIDGE AVE SB	97.9	84-0310A
8400200	LOST CREEK	FRUITRIDGE AVE NB	86.7	84-0310B
8400201	CONRAIL RR	FRUITRIDGE AVE SB	78.5	84-0311A
8400230	CONRAIL RR	FRUITRIDGE AVE NB	79.5	84-0311B

187 Total Bridges in County

Table 1: Bridge Sufficiency Ratings

County	Wabash			
County Number	85			
NBI #	Features Intersected	Facility Carried	Sufficiency Rating	County Bridge #
8500005	PONY CREEK	CR 175 E	84.9	85-00005
8500010	KENTNER CREEK	OLD US 24	76.2	85-00008
8500015	HELMS CREEK	STITT ST	93.9	85-00009
8500020	SPIECHER CREEK	OLD STATE RD 15	99.9	85-00010
8500025	TREATY CREEK	OLD STATE RD 15	91.4	85-00011
8500028	MISSISSINEWA RIVER	RIVER RD	92.8	85-00013
8500031	CARROLL DITCH	CR 800E	99.9	85-00014 B
8500035	SIMONTON CREEK	CR 650E	88.8	85-00015
8500040	PONY CREEK	CR 650E	83	85-00016
8500045	EEL RIVER	N CHIPPEWA ST	22.9	85-00018
8500050	SQUIRREL CREEK	CR 950N	91.5	85-00019
8500055	SQUIRREL CREEK	RIVER RD	81	85-00020
8500060	SQUIRREL CREEK	CR 700N	73	85-00021
8500065	SQUIRREL CREEK	CR 800N	79.9	85-00022
8500070	BEAR GRASS CREEK	CR 800N	91.5	85-00023
8500075	OTTER CREEK	OGDEN RD	69.9	85-00024
8500080	SILVER CREEK	LUKENS LAKE RD	95.9	85-00025
8500085	SILVER CREEK	CR 1050N	83	85-00026
8500090	EEL RIVER	CR 200W	87	85-00028
8500095	BEAR GRASS CREEK	CR 200W	86.9	85-00029
8500100	BEAR GRASS CREEK	CR 300W	96	85-00030
8500105	BEAR GRASS CREEK	CR 400W	89	85-00031
8500110	EEL RIVER	CR 400W	100	85-00032
8500747	SHARP DITCH	CR 300 N	94.4	85-00034
8500115	KELLY CREEK	CR 800E	96	85-00036
8500116	SILVER CREEK	CR 800E	76.9	85-00037
8500120	KELLY CREEK	CR 400N	95	85-00038
8500125	KELLEY CREEK	CR 400N	79.5	85-00039
8500130	SILVER CREEK	CR 500N	79.9	85-00040
8500135	WABASH RIVER	CR 100N	83.8	85-00041

Table 1: Bridge Sufficiency Ratings

County	Wabash			
County Number	85			
NBI #	Features Intersected	Facility Carried	Sufficiency Rating	County Bridge #
8500140	PONY CREEK	CR 500E	86	85-00043
8500145	PONY CREEK	CR 300E	82.1	85-00046
8500150	PONY CREEK	CR 400E	58.2	85-00047
8500155	BEAR GRASS CREEK	CR 400E	71.5	85-00048
8500160	PONY CREEK	CR 600E	86	85-00049
8500165	PONY CREEK	CR 1100N	95	85-00050
8500170	BECHTOLD CREEK	SINGER RD	61.1	85-00051
8500171	BECHTOLD DITCH	GRIST RD	89	85-00052
8500172	BECHTOLD DITCH	CR 300E	73.9	85-00053
8500175	PONY CREEK	CR 900N	48.3	85-00054
8500180	PONY CREEK	CR 900N	82.1	85-00055
8500185	BEAR GRASS CREEK	CR 300E	85.9	85-00056
8500190	PAW PAW CREEK	CR 700W	67.8	85-00058
8500195	BACHELOR CREEK	CR 675W	88	85-00059
8500200	PAW PAW CREEK	CR 400N	77.1	85-00060
8500205	BACHELOR CREEK	CR 700W	91.9	85-00061
8500210	BACHELOR CREEK	CR 600W	88	85-00062
8500215	PAW PAW CREEK	CR 600W	91.5	85-00063
8500220	BACK CREEK	CR 700E	83.6	85-00070
8500225	RUSH CREEK	CR 800E	76.1	85-00072
8500230	RUSH CREEK	CR 500S	69.4	85-00073
8500235	BACK CREEK	CR 600E	71.2	85-00075
8500240	PAW PAW CREEK	CR 200W	75.9	85-00076
8500245	PAW PAW CREEK	CR 300W	91.7	85-00077
8500246	PRAIRIE DITCH	CR 400N	76	85-00078
8500250	KENTNER CREEK	DIVISION RD	76.8	85-00079
8500255	SHARP DITCH	CR 400N	97	85-00080
8500260	PAW PAW CREEK	CR 100W	96	85-00081
8500265	PAW PAW CREEK	CR 400W	91.5	85-00082
8500270	PAW PAW CREEK	CR 100E	80.5	85-00083

Table 1: Bridge Sufficiency Ratings

County		Wabash			
County Number		85			
NBI #	Features Intersected	Facility Carried	Sufficiency Rating	County Bridge #	
8500275	PAW PAW CREEK	CR 500N	84.5	85-00084	
8500285	LAGRO CREEK	CR 500E	87.6	85-00087	
8500290	LAGRO CREEK	CR 400E	79.5	85-00088	
8500295	LAGRO CREEK	CR 200N	91.5	85-00089	
8500300	LAGRO CREEK	CR 300N	79.7	85-00090	
8500305	PAW PAW CREEK	CR 300E	95.9	85-00091	
8500310	ENYEART CREEK	OLD US 24	64.3	85-00092	
8500315	RAGER DITCH	SCHMALZREID RD	68.7	85-00094	
8500320	SALAMONIE RIVER	HANGING ROCK RD	73.3	85-00096	
8500325	JOCINAH CREEK	CR 1200S	90.5	85-00097	
8500330	RUSH CREEK	CR 700E	84	85-00098	
8500335	KENTNER CREEK	CR 200S	62.6	85-00100	
8500340	HELMS CREEK	MILL ST	74.2	85-00101	
8500345	TREATY CREEK	BAILEY RD	73	85-00102	
8500350	MILL CREEK	COOPER RD	92.9	85-00103	
8500355	MILL CREEK	CR 500W	48.4	85-00104	
8500360	MILL CREEK	CR 550W	65.4	85-00108	
8500365	BACK CREEK	CR 500S	85.9	85-00109	
8500370	TREATY CREEK	CR 500S	64.4	85-00110	
8500375	BURR CREEK	CR 250S	77.7	85-00113	
8500380	BURR CREEK	CR 175 S	89	85-00114	
8500385	ROSS RUN CREEK	BAUMBAUER RD	65.3	85-00115	
8500390	ROSS RUN CREEK	CR 200E	79.5	85-00116	
8500395	BURR CREEK	CR 200E	68.5	85-00117	
8500400	BURR CREEK	CR 75E	39.7	85-00118	
8500410	ROSS RUN	CR 300E	80.6	85-00120	
8500415	BURR CREEK	CR 300E	88.1	85-00121	
8500420	LISTON CREEK	OLD SLOCUM TRAIL	69.9	85-00123	
8500430	GRANT CREEK	CR 250E	97	85-00134	
8500435	TREATY CREEK	CR 200E	91.5	85-00135	

Table 1: Bridge Sufficiency Ratings

County	Wabash			
County Number	85			
NBI #	Features Intersected	Facility Carried	Sufficiency Rating	County Bridge #
8500440	SPIECHER DITCH	CR 300E	97	85-00136
8500445	GRANT CREEK	AMERICA RD	89	85-00137
8500450	SPIECHER CREEK	CR 390E	91.5	85-00138
8500455	TREATY CREEK	CR 390E	79.5	85-00139
8500142	RUSH CREEK TRIBUTARY	CR 900S	91.5	85-00140
8500460	GRANT CREEK	CR 1050S	89	85-00141
8500465	GRANT CREEK	CR 1050S	76	85-00143
8500470	GRANT CREEK	CR 1050S	79.1	85-00144
8500475	TREATY CREEK	CR 700S	96	85-00145
8500480	TREATY CREEK	CR 100E	96	85-00146
8500490	CART CREEK	OLD SLOCUM TRAIL	88.4	85-00148
8500495	CART CREEK	CR 1200S	64.6	85-00151
8500500	SILVER CREEK	CR 1400N	90	85-00152
8500505	CEAR CREEK	MERIDIAN RD	48.9	85-00155
8500510	CLEAR CREEK	CR 100W	56.3	85-00156
8500511	CLEAR CREEK	CR 300W	93	85-00157
8500515	SWANK CREEK	CR 200E	77.5	85-00160
8500520	SIMONTON CREEK	CR 500E	97	85-00161
8500525	EEL RIVER	MAIN ST	69.4	85-00163
8500530	OLD MILL RACE	MAIN ST	78.5	85-00164
8500535	EEL RIVER	CR 325E	19.4	85-00165
8500540	SIMONTON CREEK	CR 325E	60.3	85-00167
8500550	SIMONTON CREEK	CR 1300N	74.5	85-00170
8500555	SIMONTON CREEK	CR 600E	95.8	85-00171
8500560	WABASH RIVER	CR 700W	88.9	85-00175
8500565	UNGER DITCH	COOPER RD	89	85-00176
8500570	UNGER DITCH	CR 750W	53.5	85-00177
8500580	ASHER CREEK	ELLIOTT RD	84.9	85-00180
8500585	UNGER DITCH	CR 700W	85.9	85-00181
8500182	UNGER DITCH	ELLIOTT RD	97	85-00182

Table 1: Bridge Sufficiency Ratings

County	Wabash			
County Number	85			
NBI #	Features Intersected	Facility Carried	Sufficiency Rating	County Bridge #
8500587	CLEAR CREEK	CR 300W	81	85-00201
8500588	CLEAR CREEK	CR 300W	72.5	85-00202
8500590	N&S RR	OLD US 24	95.8	85-00208
8500595	SIMONTON CREEK	CR 400E	89	85-00214
8500600	FAIRVIEW CREEK	CR 400W	82.5	85-00226
8500605	RIDGEWAY CREEK	CR 400W	89	85-00227
8500610	LAGRO CREEK	WASHINGTON ST	66.9	85-00401
8500615	RAGER DITCH	CANAL ST	85.9	85-00402
8500707	LAGRO CREEK	BLUE STAR HIGHWAY	97	85-00403
8500620	TREATY CREEK	LAFOUNTAINNE AVE	67.8	85-00502
8500625	TREATY CREEK	CASSATT RD	72.4	85-00503
8500630	CHARLEY CREEK	MILL ST	85.1	85-00504
8500635	CHARLEY CRK, VERMONT ST	FERRY ST	77.6	85-00505
8500640	WABASH RIVER	HUNTINGTON ST	86.5	85-00506
8500645	CHARLEY CREEK	MIAMI ST	96.9	85-00507
8500650	CHARLEY CREEK	WABASH ST	95.9	85-00508
8500655	WABASH RIVER	RIVER ST	99.8	85-00509
8500660	CHARLEY CREEK	HARRISON ST	42.4	85-00510
8500665	CHARLEY CREEK	GLADSTONE ST	93.4	85-00511
8500670	CHARLEY CREEK	PARKVIEW DR	86.5	85-00512
8500675	CHARLEY CREEK	VERMONT ST	92	85-00513
8500685	EEL RIVER	MILL ST/SINGER RD	12.2	85-00645
8500690	EEL RIVER	MARKET STREET	80.9	85-00652
8500695	EEL RIVER	WABASH RD	98.9	85-00653
8500700	GRANT CREEK	WALNUT STREET	34.1	85-00701
8500705	GRANT CREEK	MAIN ST	90.4	85-00702
8500680	ENYEART CREEK	CR 50N	84	85-00753
8500710	BRANCH OF BURR CREEK	CR 250S	88.7	85-00906
8500715	ROSS RUN CREEK	CR 250S	96.9	85-00907
8500720	LAGRO CREEK	CR 400N	85	85-00908

Table 1: Bridge Sufficiency Ratings

County **Wabash**

County Number **85**

NBI #	Features Intersected	Facility Carried	Sufficiency Rating	County Bridge #
8500725	TREATY CREEK	AMERICAN RD	46.7	85-00909
8500730	GRANT CREEK	OLD STATE RD 15	100	85-00910
8500735	KEAFFABER DITCH	CR 500N	79.5	85-00912
8500740	OTTER CREEK	CR 200W	64.7	85-00914
8500745	EEL RIVER	CR 700W	93.1	85-00915
8500746	BEAR GRASS CREEK	CR 100 E	83.9	85-00916

156 Total Bridges in County

Table 1: Bridge Sufficiency Ratings

County	Warren			
County Number	86			
NBI #	Features Intersected	Facility Carried	Sufficiency Rating	County Bridge #
8600115	Branch of Redwood Creek	CR 600W	100	86-00001
8600001	GOPHER CREEK	CR 800W	84	86-00002
8600002	Gopher Creek	CR 1100S	95	86-00004
8600003	Opossum Run	Brown's Hill Rd	70.9	86-00005
8600004	Possum Run	Possum Run Rd	98.9	86-00006
8600005	Kitchen Creek	Possum Run Rd	79.4	86-00007
8600007	Coal Run Creek	Coal Hollow Rd	94	86-00010
8600010	Branch of Kickapoo Creek	CR 250N	71	86-00013
8600011	W Branch of Kickapoo Cr	Mountz Rd	40.7	86-00014
8600012	Branch of Kickapoo CREEK	WINTHROP RD	53	86-00015
8600014	Redwood Creek	CR 775W	98	86-00017
8600015	Redwood Creek	CR 675W	100	86-00018
8600016	Possum Run	CR 450S	95.9	86-00019
8600017	Opossum Run	CR 600S	99	86-00020
8600114	Redwood Creek	CR 550W	79	86-00021
8600019	Redwood Creek	Shanklin Hill Rd	89.5	86-00022
8600117	REDWOOD CREEK	CR 350S	97	86-00023 B
8600021	Redwood Creek	CR 550W	91.1	86-00024
8600022	Rock Creek	Tower Rd	100	86-00025
8600023	Rock Creek	CR 575S	53.3	86-00027
8600024	Dry Branch	CR 575S	88.3	86-00028
8600025	Rock Creek	CR 400S	88	86-00029
8600026	Rock Creek	CR 125S	97	86-00030
8600027	DRY Branch	RIVER Rd	83.6	86-00031
8600028	Fall Branch	River Road	84.6	86-00033
8600029	WABASH RIVER	CR 100E	43.1	86-00036
8600031	JORDAN CREEK	CR 1000W	99	86-00038
8600032	JORDAN CREEK	CR 300N	79.5	86-00039
8600033	JORDAN CREEK	CR 900W	100	86-00040
8600034	Little Creek	CR 900W	93.1	86-00041

Table 1: Bridge Sufficiency Ratings

County	Warren			
County Number	86			
NBI #	Features Intersected	Facility Carried	Sufficiency Rating	County Bridge #
8600035	Upper Redwood Creek	CR 900W	85	86-00042
8600036	Upper Redwood Creek	CR 900W	85	86-00043
8600037	JORDAN CREEK	CR 800W	91.5	86-00045
8600038	Little Creek	CR 800W	97	86-00046
8600041	Fall CREEK	CR 100N	87	86-00050
8600042	FALL Creek	Pot Holes Rd	97.5	86-00051
8600043	Big Pine Creek	Pot Holes Rd	92.5	86-00052
8600044	Big Pine Creek	CR 450N	94.4	86-00053
8600045	BRANCH BIG PINE CREEK	CR 475N	57.9	86-00055
8600046	Big Pine Creek	Moore's Hill Rd	87.5	86-00056
8600047	Branch of Big Pine Creek	Hunter Hill Rd	81	86-00058
8600048	Big Pine Creek	CR 300N	90.5	86-00059
8600049	Branch of Big Pine Creek	CR 50W	89.7	86-00060
8600051	Coal Run Creek	Coal Hollow Rd	91	86-00062
8600053	Coal Run Creek	Coal Hollow Rd	89	86-00065
8600054	KICKAPOO CREEK	CR 550E	48.9	86-00066
8600055	Kickapoo Creek	Kickapoo Rd	84	86-00067
8600056	Branch of Kickapoo Creek	Kickapoo Rd	91	86-00068
8600057	Kickapoo Creek	Independence Rd	93.8	86-00069
8600058	Trib to Wabash River	Independence Rd	99.9	86-00070
8600059	W BRANCH KICKAPOO CR	CR 250N	67	86-00071
8600060	Kickapoo Creek	Indy - P.V. Rd	96	86-00072
8600061	Wabash River	CR 800E	99.8	86-00073
8600062	LITTLE PINE CREEK	CR 450N	83.8	86-00075
8600063	Little Pine Creek	Independence Rd	93.4	86-00076
8600064	Dry Branch	Independence Rd	95.9	86-00077
8600066	Leak Ditch	CR 900W	96	86-00079
8600067	JORDAN CREEK	CR 700N	97	86-00081
8600068	CLEAR BRANCH	CR 100W	97	86-00082
8600069	JORDAN CREEK	CR 650N	85	86-00083

Table 1: Bridge Sufficiency Ratings

County		Warren		
County Number		86		
NBI #	Features Intersected	Facility Carried	Sufficiency Rating	County Bridge #
8600070	Leak Ditch	CR 650N	96.4	86-00084
8600071	JORDAN CREEK	CR 550N	98	86-00085
8600072	BR MUD PINE CREEK	CR 850N	57.2	86-00086
8600073	Mud Pine Creek	CR 850N	97.5	86-00087
8600074	MUD PINE CREEK	BRISCOE STATION RD	49.1	86-00088
8600075	BIG PINE CREEK	BRISCOE STATION RD	71.7	86-00089
8600076	Big Pine Creek	Rainsville Road	99	86-00090
8600077	MUD PINE CREEK	CR 1050N	100	86-00091
8600078	BIG PINE CREEK	CR 450E	21.9	86-00092
8600079	Branch of Big Pine Creek	OLD SR 55	96	86-00093
8600080	Kickapoo Creek	CR 600E	67	86-00094
8600116	Kickapoo Creek	CR 550N	95.1	86-00095
8600082	LITTLE PINE CREEK	GREEN HILL RD	99	86-00096
8600083	LITTLE PINE CREEK	ARMSTRONG CHAPEL	73	86-00097
8600085	Little Pine Creek	CR 1200E	92.9	86-00099
8600088	CLEAR BRANCH	GILLESPIE RD	32.9	86-00122
8600089	Dry Branch	CR 650S	26.3	86-00123
8600097	FALL BRANCH	CR 125S	97	86-00136
8600099	Coal Run Creek	Coal Hollow Rd	93	86-00140
8600100	Leak Ditch	CR 800W	89.4	86-00148
8600101	Little Creek	CR 300N	64.4	86-00151
8600102	Redwood Creek	Division Road	86	86-00152
8600103	JORDAN CREEK	CR 850N	59.7	86-00153
8600104	Drainage Ditch	CR 25E	87.5	86-00154
8600108	Redwood Creek	CR 100S	98	86-00155
8600109	Leak Ditch	CR 900W	86	86-00156
8600110	Spring Creek	Old SR 41	97	86-00157
8600111	Hungry Hollow Creek	Old SR 41	97	86-00158
8600112	Jones Ditch	CR 750N	99	86-00159
8600113	JORDAN CREEK	CR 700W	99	86-00160

Table 1: Bridge Sufficiency Ratings

County **Warren**

County Number **86**

NBI #	Features Intersected	Facility Carried	Sufficiency Rating	County Bridge #
8600105	FALLS BRANCH	RAILROAD STREET	80	86-0W001
8600106	FALLS BRANCH	E MONROE ST	79.9	86-0W002
8600107	FALLS BRANCH	FALL ST	80.7	86-0W003

93 Total Bridges in County

Table 1: Bridge Sufficiency Ratings

County		Warren		
County Number		87		
NBI #	Features Intersected	Facility Carried	Sufficiency Rating	County Bridge #
8700002	SMITH FORK	PETERSBURG RD	77.6	87-00002
8700004	SMITH FORK	ELVAH TYRING ROAD	90	87-00005
8700005	SMITH FORK	SPURGEON ROAD	79.5	87-00006
8700009	SUGAR CREEK	SELVIN ROAD	29.7	87-00034
8700010	TRIBUTARY OF SUGAR CREEK	SELVIN ROAD	75.5	87-00035
8700012	WABASH & ERIE CANAL	STANLEY ROAD	62.8	87-00037
8700013	BLUEGRASS CREEK	SEVEN HILLS ROAD	91.5	87-00041
8700188	PIGEON CREEK	SEVEN HILLS ROAD	100	87-00043
8700189	TRIBUTARY PIGEON CREEK	SEVEN HILLS ROAD	100	87-00044
8700018	BIG CREEK	LILLY PAD ROAD	99	87-00048
8700180	UNIDENTIFIED CREEK	TARRYTOWN ROAD	88.8	87-00058
8700024	BIG CREEK	LYNN ROAD	26.9	87-00101
8700026	BARREN FORK	FOLSOMVILLE ROAD	86.7	87-00104
8700028	TRIBUTARY OF COLES CREEK	FOLSOMVILLE ROAD	67.7	87-00108
8700029	TRIBUTARY OF COLES CREEK	FOLSOMVILLE ROAD	68.8	87-00109
8700031	BARREN FORK	DICKEYVILLE ROAD	96	87-00111
8700032	BARREN FORK	SHILOH ROAD	32.4	87-00113
8700035	TRIBUTARY OF COLES CREEK	MCNEELY ROAD	95	87-00123
8700036	TRIBUTARY OF COLES CREEK	EBENEZER ROAD	74.3	87-00124
8700042	SQUAW CREEK	STATE STREET	90.9	87-00135
8700043	TRIBUTARY OF SQUAW CREEK	NEW HARMONY ROAD	98	87-00136
8700044	PIGEON CREEK	NEW HARMONY ROAD	85.5	87-00139
8700045	TRIBUTARY OF PIGEON CREEK	NEW HARMONY ROAD	60.5	87-00140
8700046	WRIGHT DITCH	STATE STREET	94.4	87-00144
8700047	PIGEON CREEK	STEVESON STATION R	77.2	87-00148
8700048	TRIBUTARY BLUEGRASS CREEK	ST JOHNS ROAD	77.3	87-00150
8700051	BARREN FORK	GENTRY ROAD	58.8	87-00155
8700052	COLES CREEK	LINCOLN TRAIL ROAD	94.5	87-00157
8700054	COLES CREEK	TAYLORSVILLE ROAD	95.9	87-00159
8700055	TRIBUTARY OF COLES CREEK	TAYLORSVILLE ROAD	91.5	87-00160

Table 1: Bridge Sufficiency Ratings

County	Warren			
County Number	87			
NBI #	Features Intersected	Facility Carried	Sufficiency Rating	County Bridge #
8700057	TRIBUTARY OF COLES CREEK	LESLIE ROAD	63	87-00162
8700058	ROBINSON CREEK	TAYLORSVILLE ROAD	69.3	87-00164
8700059	COLES CREEK	JOCKEY ROAD	74.4	87-00165
8700060	TRIBUTARY OF COLES CREEK	JOCKEY ROAD	92.5	87-00166
8700061	POKEBERRY CREEK	DALE HEILMAN ROAD	92.9	87-00173
8700062	CYPRESS CREEK	MILLERSBURG ROAD	86	87-00174
8700064	CYPRESS CREEK	ESKEW ROAD	83.5	87-00177
8700065	CYPRESS CREEK	NEW HARMONY ROAD	79.7	87-00179
8700067	COLES CREEK	COLES CREEK ROAD	76.8	87-00183
8700069	COLES CREEK	EBENEZER ROAD	84.8	87-00187
8700071	ROBINSON CREEK	ROBINSON ROAD	85	87-00189
8700074	POKEBERRY CREEK	STONE ROAD	94.5	87-00193
8700079	LITTLE PIGEON CREEK	WALLACE FORK ROAD	73.9	87-00200
8700081	N FORK LITTLE PIGEON CREEK	DALE ROAD	97	87-00203
8700082	N FORK LITTLE PIGEON CREEK	CHINN ROAD	70.5	87-00204
8700083	WIRES DITCH	HADLEY ROAD	91.5	87-00205
8700086	PIGEON CREEK	HEIM ROAD	98.8	87-00210
8700087	BARNES DITCH	HEIM ROAD	98.8	87-00211
8700088	WRIGHT DITCH	INDERRIEDEN ROAD	87.5	87-00212
8700089	SQUAW CREEK	INDERRIEDEN ROAD	96	87-00214
8700090	TRIBUTARY OF PIGEON CREEK	FARLEY ROAD	78	87-00215
8700094	BLUEGRASS CREEK	BASE LINE ROAD	64.3	87-00221
8700101	TRIBUTARY OF EDWARDS DITCH	CASTLE GARDEN ROA	81.4	87-00232
8700102	EDWARDS DITCH	LIBBERT ROAD	96.8	87-00233
8700105	SUMMER PECKA DITCH	OUTER LINCOLN ROAC	87.2	87-00239
8700106	SUMMER PECKA DITCH	ANDERSON ROAD	97	87-00240
8700108	SUMMER PECKA DITCH	SHARON ROAD	96.8	87-00243
8700182	SUMMER PECKA DITCH	MARTIN ROAD	90.9	87-00245
8700110	OTTER CREEK	SHELTON ROAD	87.1	87-00247
8700181	TRIBUTARY OF OTTER CREEK	SHELTON ROAD	67.5	87-00248

Table 1: Bridge Sufficiency Ratings

County	Warren			
County Number	87			
NBI #	Features Intersected	Facility Carried	Sufficiency Rating	County Bridge #
8700111	CARTER TAYLOR DITCH	ESKEW ROAD	95.9	87-00250
8700112	CYPRESS CREEK	ESKEW ROAD	59.9	87-00251
8700113	CYPRESS CREEK	LINCOLN AVENUE	77.8	87-00252
8700183	KELLY DITCH	BAKER ROAD	97	87-00253
8700114	CYPRESS CREEK	SHARON ROAD	71.9	87-00254
8700116	CYPRESS CREEK TRIBUTARY	WETHERS ROAD	96	87-00257
8700117	CYPRESS CREEK	HOFFMAN ROAD	22	87-00259
8700118	CYPRESS CREEK	JENNER ROAD	93.5	87-00261
8700186	CYPRESS CREEK	ROEDER ROAD	100	87-00263
8700120	CYPRESS CREEK	WARNER ROAD	100	87-00264
8700121	CYPRESS CREEK TRIBUTARY	WARNER ROAD	97	87-00265
8700122	CYPRESS CREEK	VANADA ROAD	98.9	87-00266
8700185	TRIBUTARY OF CYPRESS CREEK	RED BRUSH ROAD	95.1	87-00267
8700123	LITTLE PIGEON CREEK	YANKEETOWN ROAD	44.3	87-00271
8700124	LITTLE PIGEON CREEK	BONER ROAD	18.5	87-00273
8700126	OTTER CREEK	TENNYSON ROAD	59	87-00275
8700127	BARREN FORK	PHILLIPS ROAD	93.9	87-00276
8700130	COLES CREEK	PHILLIPS ROAD	96	87-00280
8700131	LITTLE PIGEON CREEK	HENDRICKSON ROAD	89	87-00284
8700132	OTTER CREEK	OLD DEGONIA ROAD	95.9	87-00285
8700133	BARREN FORK	TENNYSON ROAD	23.1	87-00287
8700134	COLES CREEK	TENNYSON ROAD	94.4	87-00288
8700135	HOSKINSON DRAIN	FROG POND ROAD	69.9	87-00291
8700137	LITTLE PIGEON CREEK	TWIN BRIDGES ROAD	69.5	87-00295
8700138	LITTLE PIGEON CREEK	BULLOCKTOWN ROAD	95.8	87-00298
8700139	BARREN FORK	SHELTON ROAD	74	87-00299
8700140	TIRBUTARY OF BARREN FORK	FRANZ ROAD	82.5	87-00300
8700141	LITTLE PIGEON CREEK	MAXVILLE ROAD	56.5	87-00301
8700142	WIRES DITCH	PHILLIPS ROAD	96	87-00302
8700144	POKEBERRY CREEK	LINCOLN TRAIL ROAD	82.9	87-00306

Table 1: Bridge Sufficiency Ratings**County Warren****County Number 87**

NBI #	Features Intersected	Facility Carried	Sufficiency Rating	County Bridge #
8700145	WIRES DITCH	LINCOLN TRAIL ROAD	96	87-00307
8700146	LITTLE PIGEON CREEK	BARCHETT ROAD	89.9	87-00309
8700147	CANEY CREEK	MYERS ROAD	28.2	87-00310
8700148	CANEY CREEK	NEW HOPE ROAD	81.4	87-00311
8700153	TRIBUTARY BARREN FORK	FOLSOMVILLE ROAD	74.5	87-00319
8700155	OTTER CREEK	FOLSOMVILLE ROAD	90.5	87-00321
8700157	TRIBUTARY COLES CREEK	HUNT TRAIL ROAD	94	87-00345
8700158	COLES CREEK	HUNT TRAIL ROAD	96	87-00346
8700159	TRIBUTARY BLUEGRASS CREEK	ST JOHNS ROAD	88.3	87-00354
8700160	TRIBUTARY BLUEGRASS CREEK	ST JOHNS ROAD	88.3	87-00355
8700161	EDWARDS DITCH	TELEPHONE ROAD	99.4	87-00356
8700163	BIG CREEK	WEYERBACHER ROAD	96.9	87-00358
8700164	TRIBUTARY OF CYPRESS CREEK	YANKEETOWN ROAD	81.8	87-00359
8700166	TRIBUTARY OF SUGAR CREEK	HOLLAND ROAD	82.9	87-00361
8700167	SUGAR CREEK	HOLLAND ROAD	84.9	87-00362
8700190	HOWARD WILLIAMS DITCH	TELEPHONE ROAD	98.2	87-00368
8700170	LITTLE PIGEON CREEK	OLD US 66	56.7	87-00371
8700171	OTTER CREEK	TWO STORY ROAD	81.2	87-00372
8700172	COLES CREEK	EAMES STATION ROAD	72.5	87-00373
8700173	CYPRESS CREEK	VANN ROAD	47.1	87-00374
8700175	BLUEGRASS CREEK	ELBERFELD ROAD	77.8	87-00376
8700177	EDWARDS DITCH	OAK GROVE ROAD	77.5	87-00378
8700179	COLES CREEK	MCNEELY ROAD	83.3	87-00380
8700187	SQUAW CREEK	NEW HARMONY ROAD	98	87-00381

114 Total Bridges in County

Table 1: Bridge Sufficiency Ratings**County Washington****County Number 88**

NBI #	Features Intersected	Facility Carried	Sufficiency Rating	County Bridge #
8800001	CLIFTY CREEK	SPANGLERHILL RD	80.4	88-00001
8800002	SUGAR Creek	SUGAR CREEK Rd	89	88-00002
8800003	CLIFTY Creek	CAVE TOWN Rd	84.4	88-00003
8800004	RUSH Creek	COX FERRY Rd	77.9	88-00005
8800005	TWIN Creek	COX FERRY Rd	91.5	88-00006
8800006	TWIN Creek	PROWSVILLE RIDGE	81.4	88-00007
8800007	RUSH CREEK	RUSH CREEK RD	92.9	88-00009
8800008	BUFFALO Creek	REYNOLD Rd	91.4	88-00011
8800009	TWIN Creek	SPARKSVILLE Rd	81.4	88-00012
8800010	BUFFALO Creek	BUFFALO BOTTOMS Rd	88.9	88-00013
8800011	DELANEY CREEK	DELANEY PARK RD	46	88-00014
8800012	DELANEY CREEK	MOUNT EDEN RD	91.5	88-00015
8800013	DUNCAN BR DELANEY CREEK	BABE HATTABAUGH	88.9	88-00016
8800014	DELANEY CREEK	OLD BABE RD	86	88-00017
8800015	DELANEY CREEK	ROOSTER HILL RD	91	88-00018
8800017	CAMMIE THOMAS Ditch	WASKOM BRIDGE Rd	89.9	88-00021
8800018	BR CAMMIE THOMAS DITCH	MOUNT EDEN RD	78.5	88-00022
8800019	ELK Creek	MOUNT EDEN Rd	97	88-00024
8800020	ELK Creek	POWER LINE Rd	91.4	88-00028
8800021	ARNOLD CREEK	POWER LINE RD	80.2	88-00029
8800023	BR W FK BLUE RIVER	OLD SR 56	96.9	88-00034
8800025	BR ELK CREEK	OLD SR 56	96	88-00037
8800026	HONEY CREEK	LITTLE YORK/S-BURG	91.4	88-00038
8800027	CAMMIE THOMAS DITCH	FRANKLIN BOTTOMS	49.8	88-00039
8800028	ELK Creek	LITTLE YORK Rd	86.9	88-00040
8800029	BROCK CREEK	JIM DAY RD	88.9	88-00042
8800030	W FORK BLUE RIVER	BROADWAY RD	77.9	88-00043
8800032	W FORK BLUE RIVER	QUAKER RD	81.9	88-00045
8800033	ELK CREEK	ELK CREEK RD	47.9	88-00046
8800036	MIDDLE FORK BLUE RIVER	NEW PHIL/NEW SALEM	95.9	88-00051

Table 1: Bridge Sufficiency Ratings

County		Washington		
County Number		88		
NBI #	Features Intersected	Facility Carried	Sufficiency Rating	County Bridge #
8800037	MIDDLE FORK BLUE RIVER	FRANKLIN SCHOOL RD	84.3	88-00057
8800162	MIDDLE FORK BLUE RIVER	CANTON/S BOSTON	99.9	88-00058 B
8800039	BR W FK BLUE RIVER	COOMBS RD	70	88-00059
8800154	BR W FK BLUE RIVER	HARRISTOWN RD	97	88-00060 B
8800041	BR MIDDLE FK BLUE RIVER	BATA RD	74.4	88-00061
8800042	South Fork LOST River	SALTILLO & LIVONIA	91.4	88-00065
8800043	LOST RIVER	SALTILLO & LIVONIA	67.6	88-00066
8800047	MIDDLE FK BLUE RIVER	COUNTRY FARM RD	86.4	88-00074
8800048	MIDDLE FK BLUE RIVER	MARTINSBURG RD	91.4	88-00075
8800049	HAGGATT BRANCH	MARTINSBURG RD	88.9	88-00076
8800050	BR W FK BLUE RIVER	HERITAGE CHAPEL RD	84.4	88-00077
8800051	W FORK BLUE RIVER	HERITAGE CHAPEL RD	74.9	88-00078
8800053	BR W FK BLUE RIVER	Canton RD S	46	88-00080
8800054	MIDDLE FORK BLUE RIVER	BLUE RIVER CHURCH	85.8	88-00082
8800055	BLUE RIVER	CAUBLE RD	81.4	88-00083
8800056	W FORK BLUE RIVER	CAUBLE RD	86.4	88-00084
8800057	MILL CREEK	MOUNT TABOR RD	77.9	88-00091
8800058	MILL CREEK	BEE LINE RD	92	88-00092
8800059	FORK MILL CREEK	BEE LINE RD	86	88-00093
8800062	Branch of LOST River	LOST RIVER Rd	77.9	88-00096
8800064	LOST River	C-BURG & LIVONIA	81.4	88-00098
8800065	S FK LOST RIVER	C-BURG & LIVONIA	85.7	88-00099
8800067	S FK LOST RIVER	MOUNT TABOR Rd	82.9	88-00101
8800068	Branch S fork Lost River	IKE DREW Rd	66	88-00102
8800069	South Fork LOST River	JOHN BATT Rd	89	88-00103
8800070	W FORK BLUE RIVER	BECKS MILL RD	73.9	88-00104
8800071	MILL CREEK	BECKS MILL Rd	44.8	88-00105
8800073	BLUE River	VINCENNES Trl	74.8	88-00110
8800074	BLUE River	GRANDVIEW Rd	88.9	88-00111
8800157	S FK BLUE RIVER	FREDRICKSBURG RD	98	88-00113 B

Table 1: Bridge Sufficiency Ratings**County Washington****County Number 88**

NBI #	Features Intersected	Facility Carried	Sufficiency Rating	County Bridge #
8800076	South Fork BLUE River	HORNER CHAPEL	79.8	88-00114
8800077	South Fork BLUE River	PALYMRA Rd	86	88-00115
8800078	BLUE River	MOUNT CARMEL Rd	94.4	88-00116
8800079	PUNCH RUN	SHORTS CORNER Rd	66.8	88-00117
8800080	Branch S Fork BLUE River	SHORTS CORNER Rd	69.7	88-00118
8800081	South Fork BLUE River	MARTINSBURG Rd	96	88-00120
8800082	South Fork BLUE River	BIG SPRINGS Rd	96	88-00122
8800083	PUNCH RUN	BLUE RIVER CHURCH	83.4	88-00123
8800084	Branch of DUTCH Creek	DUTCH CREEK Rd	66.1	88-00128
8800085	DUTCH Creek	DUTCH CREEK Rd	88.9	88-00129
8800086	DUTCH CREEK	DUTCH CREEK RD	83.9	88-00130
8800087	DUTCH Creek	DUTCH CREEK Rd	94.4	88-00131
8800088	South Fork BLUE River	Old PALMYRA Rd	91.4	88-00133
8800089	BR S FORK BLUE RIVER	EASTERN SCHOOL RD	72.5	88-00134
8800090	S FORK BLUE RIVER	TRAINER LN	91.4	88-00135
8800091	S FK BLUE RIVER	LOCKENOUR Rd	82.9	88-00136
8800092	S FORK BLUE RIVER	BOWERS KNOB RD	80.4	88-00138
8800093	S FORK BLUE RIVER	HONEY RUN RD	86.8	88-00139
8800095	HONEY Creek	VALEENE Pike	84.2	88-00141
8800096	BR DELANEY CREEK	DELANEY CREEK RD	78	88-00144
8800097	ELK Creek	ELK CREEK RD	83	88-00145
8800098	JEFF BR S FORK BLUE R	BETHEL RD	75.8	88-00147
8800099	HIGHLAND CREEK	BEE LINE RD	84.5	88-00161
8800100	TWIN Creek	MALCOMB STARR Rd	81.5	88-00162
8800102	DELANEY CREEK	DELANEY CREEK RD	77.8	88-00165
8800103	DUNCAN BR DELANEY CREEK	LICK SKILLET RD	89	88-00166
8800104	DELANEY CREEK	EVELYN JACKSON RD	81.9	88-00167
8800159	LICKING Creek	PALMYRA LAKE Rd	91.9	88-00168 B
8800106	BEAR Creek	Wetzel Road	89	88-00169
8800107	BEAR Creek	Martinsburg Fire R	85.9	88-00170

Table 1: Bridge Sufficiency Ratings**County Washington****County Number 88**

NBI #	Features Intersected	Facility Carried	Sufficiency Rating	County Bridge #
8800138	Trib S Fork BLUE River	WAGNER Rd	75.9	88-00171
8800108	JEFF BRANCH BLUE RIVER	BLUE RIVER RD	87.3	88-00172
8800109	BR S FORK BLUE RIVER	BLUE RIVER RD	84.3	88-00173
8800110	BRANCH S FORK BLUE RIVER	BEN BLANKENBAKER	84.5	88-00174
8800111	BR S FORK BLUE RIVER	GOSS SCHOOL RD	66.9	88-00175
8800112	BR MIDDLE FORK BLUE RIVER	GARRISON HOLLOW R	94.5	88-00176
8800113	BR W FORK BLUE RIVER	FRANKLIN CHURCH RC	89	88-00177
8800114	BROCK CREEK	BOWSMAN RD	88.9	88-00179
8800115	Branch of ELK Creek	BANES HOLLOW Rd	92	88-00180
8800116	Br Middle Fk BLUE River	FARABEE Rd	92.9	88-00200
8800118	BR MIDDLE FORK BLUE RIVER	FRANKLIN SCHOOL RD	84.3	88-00202
8800121	Branch of MILL Creek	HITCHCOCK Rd	78.4	88-00205
8800122	POPLAR BR S FK BLUE RIV	CASEY HOLLOW RD	46.5	88-00206
8800123	BR S FK BLUE RIVER	BLUE RIVER RD	77.7	88-00207
8800124	BR S FK BLUE RIVER	GOSS SCHOOL RD	77.9	88-00208
8800160	HONEY Creek	HONEY CREEK Rd	95.5	88-00209 B
8800139	POPLAR BR S FK BLUE R	FIRE LN RD	77.5	88-00211
8800141	HIGHLAND CREEK	SPARKSFERRY RD	85.9	88-00212
8800142	HONEY Creek	PURTLE Ln	89	88-00215
8800143	PUNCH Run	DAISY LINE Rd	74.5	88-00216
8800144	TRIBUTARY HIGHLAND CREEK	RINKERS CREEK RD	91.4	88-00217
8800145	BR MIDDLE FORK BLUE RIVER	JIM BROWN RD	91.5	88-00220
8800147	BR W FORK BLUE RIVER	HOWELL RD	88.9	88-00222
8800148	LICKING Creek	PALMYRA Rd	89	88-00224
8800146	Little BEAR Creek	BETHLEHEM CHURCH	73.5	88-00225
8800149	HONEY RUN CREEK	HONEY RUN RD	91.5	88-00226
8800150	Branch of ELK Creek	BANES HOLLOW Rd	89	88-00227
8800151	MIDDLE FORK BLUE RIVER	WALKER RD	96	88-00228
8800152	JEFF BR S FORK BLUE R	MT ZION CHURCH RD	88.9	88-00232
8800163	HIGHLAND CREEK	COX FERRY RD	98.8	88-00234 B

Table 1: Bridge Sufficiency Ratings**County Washington****County Number 88**

NBI #	Features Intersected	Facility Carried	Sufficiency Rating	County Bridge #
8800155	HIGHLAND CREEK	ELROD RD	98	88-00235
8800156	ELK CREEK	OLD SR 56	89	88-00236
8800158	Branch of Elk Creek	Little York Rd	96.9	88-00237
8800161	W FORK BLUE RIVER	S MAIN ST	63.8	88-00238
8800127	BROCK CREEK	HOMER ST	93.8	88-10001
8800128	BROCK CREEK	WEST MARKET ST	99.9	88-10003
8800129	W FORK BLUE RIVER	EAST MARKET ST	85.8	88-10004
8800131	HIGHLAND CREEK	West MARKET St	77.7	88-10006
8800140	W FK BLUE RIVER	HIGH ST	83.9	88-10007
8800132	BR S FORK BLUE RIVER	MAIN ST	93	88-20001
8800133	S FK BLUE RIVER	MAIN ST	30.6	88-20002
8800135	Branch S Fork BLUE River	SHORTS CORNER Rd	77.7	88-20004
8800137	SINKING Creek	SINKING CREEK Ln	92.9	88-40001

133 Total Bridges in County

Table 1: Bridge Sufficiency Ratings

County	Wayne			
County Number	89			
NBI #	Features Intersected	Facility Carried	Sufficiency Rating	County Bridge #
8900001	SHAKER RUN	BENTONVILLE RD	95.9	89-00002
8900002	SHAKER RUN	HOLTSCRAW RD	97	89-00003
8900003	WHITEWATER CANAL	NEUMAN LAKE RD	66.2	89-00004
8900004	FRANKLIN CREEK	GERMANTOWN RD	98	89-00005
8900005	GREENS FORK	PENNVILLE RD	82.4	89-00006
8900006	NOLANDS FORK	POTTERSHOP RD	78.2	89-00007
8900007	BUTLERS CREEK	CREEK RD	97	89-00008
8900008	NOLANDS FORK	CHAPEL RD	87	89-00009
8900009	BUTLERS CREEK	ABINGTON TWP LN RD	92.5	89-00010
8900251	BUTLERS CREEK	POTTERSHOP RD	89.9	89-00011 B
8900011	COMMON RUN	ABINGTON TWP LN RD	75.9	89-00012
8900012	BUTLERS CREEK	WILLOW GROVE RD	72.7	89-00013
8900013	CENTERAL RUN	CLEVENGER RD	97	89-00014
8900014	NOLANDS FORK	WATT RD	99	89-00015
8900015	WARM RUN	KIRLIN RD	93	89-00016
8900016	LOCUST CREEK	CENTERVILLE RD	64.3	89-00018
8900018	LOCUST CREEK	ABINGTON RD	94.9	89-00020
8900019	E FORK WHITEWATER RIVER	POTTERSHOP RD	90.5	89-00021
8900020	SMITH CREEK	ESTEB RD	100	89-00023
8900021	ELKHORN CREEK	FOUTS RD	94.9	89-00024
8900022	SHORT CREEK	STRAIGHTLINE PK	84.9	89-00025
8900023	UNNAMED CREEK	STRAIGHTLINE PK	72.6	89-00026
8900024	ELKHORN CREEK	GREENMOUNT PK	97	89-00027
8900025	ELKHORN CREEK	MINNEMAN RD	96	89-00028
8900026	ELKHORN CREEK	STRAIGHTLINE PK	97	89-00032
8900027	ELKHORN CREEK	NIEWOEHNER RD	76.3	89-00033
8900028	SHORT CREEK	NIEWOEHNER RD	88.3	89-00034
8900029	ELKHORN CREEK	BEESON RD	97	89-00035
8900030	WHITE BROOK	ENDSLEY RD	71.8	89-00036
8900031	ELKHORN CREEK	ESTEB RD	54.4	89-00037

Table 1: Bridge Sufficiency Ratings

County	Wayne			
County Number	89			
NBI #	Features Intersected	Facility Carried	Sufficiency Rating	County Bridge #
8900032	SHORT CREEK	LIBERTY AVE	65.2	89-00038
8900033	E FK WHITEWATER RIVER	BEELOD RD	98.8	89-00039
8900034	UNNAMED CREEK	ABINGTON PK	96.9	89-00040
8900035	UNNAMED TRIB/LICK CREEK	SALISBURY RD	61.8	89-00041
8900036	LICK CREEK	TEST RD	83.7	89-00042
8900037	UNNAMED TRIB/E FK WW R	ABINGTON PK	85.5	89-00043
8900039	CLEAR CREEK	NW L ST	59	89-00047
8900040	NOLANDS FORK	MEANS RD	30.9	89-00051
8900041	NOLANDS FORK	KEMPTON RD	97.5	89-00052
8900042	GEPHART DITCH	CENTERVILLE RD	96.5	89-00053
8900043	LICK CREEK	SALISBURY RD	77.1	89-00054
8900044	LICK CREEK	COLLEGE CORNER RD	77.6	89-00055
8900045	NOLANDS FORK	KING RD	93.9	89-00056
8900046	UNNAMED CREEK	STUDY RD	89.4	89-00057
8900047	NOLANDS FORK	CENTERVILLE RD	88.2	89-00058
8900048	RICH CREEK	CENTERVILLE RD	88.3	89-00059
8900050	NOLANDS FORK	COLLEGE CORNER RD	88.3	89-00060
8900049	GEPHART DITCH	COLLEGE CORNER RD	60.2	89-00061
8900051	CROWN CREEK	MCMINN RD	88.4	89-00062
8900052	NOLANDS FORK	COLVIN RD	81.7	89-00068
8900053	NOLANDS FORK	MCCONAHA RD	97	89-00069
8900054	DRY Branch CREEK	KEPLER RD	95.9	89-00070
8900055	GREENS FORK	KEPLER RD	97	89-00071
8900056	GREENS FORK	MOYER RD	100	89-00072
8900057	DRY Branch CREEK	MOYER RD	99	89-00073
8900058	FRANKLIN CREEK	MILTON RD	85.9	89-00074
8900059	GREENS FORK	SAMPLE RD	35	89-00076
8900060	UNNAMED CREEK	West EATON PK	58.3	89-00077
8900061	E FK WHITEWATER RIVER	ARBORETUM RD	81.7	89-00078
8900062	LICK CREEK	ABINGTON PK	69	89-00079

Table 1: Bridge Sufficiency Ratings

County		Wayne		
County Number		89		
NBI #	Features Intersected	Facility Carried	Sufficiency Rating	County Bridge #
8900063	UNNAMED CREEK	PORTERFIELD RD	80.8	89-00085
8900064	UNNAMED CREEK	PORTERFIELD RD	80.8	89-00087
8900248	SPRING RUN	STATE LINE RD	88	89-00089
8900065	MUD CREEK	HOLLANSBURG RD	72.6	89-00090
8900066	MUD CREEK	INKE RD	96.9	89-00091
8900067	MID FORK WHITEWATER RIVER	INKE RD	90.8	89-00092
8900246	REID INTERSTATE DITCH	HOLLANSBURG RD	97.8	89-00093
8900068	UNNAMED CREEK	ROBERTS RD	88.4	89-00094
8900069	W FORK OF E FK/WHTWTR R	MARTIN RD	94.4	89-00095
8900070	FARM CREEK	UNION PK	91.3	89-00096
8900071	W FORK OF E FK/WHTWTR R	ARBA PIKE RD	72.5	89-00097
8900072	FARM CREEK	TINGLER RD	87.4	89-00098
8900073	UNNAMED CREEK	Old NATIONAL RD	76.7	89-00099
8900074	UNNAMED CREEK	GRAVEL PIT RD	91.4	89-00100
8900075	UNNAMED CREEK	WOODSIDE DR	63.4	89-00101
8900076	CLEAR CREEK	RICH RD	88.3	89-00102
8900077	MID FORK E FK/WHTWTR R	WHITEWATER RD	100	89-00104
8900078	WHITE CREEK	ROELL RD	97	89-00105
8900079	MID FORK E FK/WHTWTR R	HILL RD	98	89-00107
8900080	GRAY BROOK	BETHEL RD	95	89-00108
8900081	NOLANDS FORK	BOUNDRY RD	80.9	89-00110
8900082	FOUNTAIN CREEK	SEANEY RD	95	89-00111
8900083	WHITE CREEK	JENNINGS RD	82.3	89-00112
8900084	ADDLEMAN DITCH	CART RD	87.6	89-00113
8900085	VERNON BROOK	CART RD	95.1	89-00114
8900086	FOUNTAIN CREEK	FOUNTAIN CITY PK	79.7	89-00115
8900087	FOUNTAIN CREEK	HINSHAW RD	95	89-00116
8900088	NOLANDS FORK	OVERMAN RD	91.1	89-00117
8900089	FOUNTAIN CREEK	WHITEWATER RD	97.9	89-00118
8900090	W FORK OF E FK/WHTWTR R	WALLACE RD	95.9	89-00119

Table 1: Bridge Sufficiency Ratings

County	Wayne			
County Number	89			
NBI #	Features Intersected	Facility Carried	Sufficiency Rating	County Bridge #
8900091	ADDLEMAN DITCH	WALLACE RD	89.9	89-00120
8900092	MID FORK E FK/WHTWTR R	WALLACE RD	99	89-00121
8900093	WHITEWATER RIVER	MAIN ST	91.2	89-00122
8900094	DRY BRANCH CREEK	GERMANTOWN RD	94.9	89-00123
8900245	BEARD RUN	GATEWAY RD	83	89-00124
8900095	MARTINDALE CREEK	GERMANTOWN RD	84.7	89-00125
8900096	MARTINDALE CREEK	FRONTAGE RD	84.3	89-00126
8900097	SIMON CREEK	BOYD RD	46.4	89-00130
8900098	SIMON CREEK	PAUL RD	98	89-00131
8900099	CRITZ CREEK	DELAWARE ST	88.4	89-00132
8900101	BRANCH CREEK	SYMONDS CREEK RD	86	89-00134
8900102	SYMONDS CREEK	GOOSE HEAVEN RD	96	89-00135
8900103	SYMONDS CREEK	BRICK CHURCH RD	95.6	89-00136
8900104	SYMONDS CREEK	SYMONDS CREEK RD	97	89-00137
8900105	SYMONDS CREEK	SYMONDS CREEK RD	99	89-00138
8900106	SYMONDS CREEK	FRANK MYERS RD	97	89-00139
8900107	WHITEWATER RIVER	GOOSE HEAVEN RD	97.5	89-00141
8900108	WHITEWATER RIVER	FRANK MYERS RD	92.5	89-00142
8900109	WILLIAMSBURG CREEK	CENTERVILLE RD	79.8	89-00147
8900254	GREENS FORK	CENTERVILLE RD	99.9	89-00148 B
8900111	NOLANDS FORK	FOUNTAIN CITY PK	28.2	89-00149
8900112	NOLANDS FORK	TINGLER RD	89	89-00152
8900113	LONG CREEK	TINGLER RD	96	89-00153
8900114	NOLANDS FORK	ROUND BARN RD	95.9	89-00154
8900115	KNOLLENBERG DITCH	NEW GARDEN RD	75.9	89-00155
8900116	NOLANDS FORK	PLEASANT PLAIN RD	97.9	89-00156
8900117	NOLANDS FORK	NEW GARDEN RD	92.5	89-00157
8900118	NOLANDS FORK	WEBSTER RD	80.2	89-00158
8900119	LONG CREEK	WEBSTER RD	83	89-00159
8900120	PRONGHORN RUN	BRICK CHURCH RD	92.4	89-00160

Table 1: Bridge Sufficiency Ratings

County		Wayne		
County Number		89		
NBI #	Features Intersected	Facility Carried	Sufficiency Rating	County Bridge #
8900239	PRONGHORN RUN	JERRY MYERS RD	78	89-00161
8900121	LONG CREEK	KING RD	92.9	89-00164
8900122	GREENS FORK	W.E. OLER RD	98.9	89-00167
8900123	GREENS FORK	CLYDE OLER RD	92	89-00169
8900240	WEST BROOK	BAILEY RD	76.3	89-00170
8900124	MARTINDALE CREEK	FOX RD	99	89-00171
8900125	MORGAN CREEK	FOX RD	99	89-00172
8900127	GREENS FORK	SMOKY ROW RD	96	89-00174
8900128	WEST BROOK	W.E. OLER RD	83	89-00175
8900129	MORGAN CREEK	W.E. OLER RD	98	89-00176
8900130	BRANCH OF GREENS FORK	CLYDE OLER RD	90	89-00177
8900131	MORGAN CREEK	CLYDE OLER RD	100	89-00178
8900132	MARTINDALE CREEK	CLYDE OLER RD	97	89-00179
8900133	MARTINDALE CREEK	JACKSONBURG RD	66.5	89-00180
8900134	MORGAN CREEK	SUGAR GROVE RD	87	89-00181
8900135	MARTINDALE CREEK	ROBINSON RD	97	89-00182
8900136	MARTINDALE CREEK	W E OLER RD	97	89-00183
8900137	MORGAN CREEK	DINGLE RD	100	89-00184
8900252	GREENS FORK	TED DAVIS RD	100	89-00185 B
8900139	MARTINDALE CREEK	SWOVELAND RD	100	89-00186
8900250	OUR RUN	WASHINGTON RD	96	89-00187
8900249	MARTINDALE CR OVERFLOW	SWOVELAND RD	100	89-00188
8900140	WHITEWATER RIVER	JERRY MYERS RD	88	89-00190
8900141	WHITEWATER RIVER	HEINEY RD	24.5	89-00191
8900142	BRANCH OF WHITEWATER R	TEETOR RD	92.6	89-00192
8900143	WHITEWATER RIVER	JUNCTION ST	44.9	89-00193
8900144	WHITEWATER RIVER	SOUTH ST	66.7	89-00194
8900145	NETTLE CREEK	WASHINGTON ST	86.9	89-00195
8900146	BEAR CREEK	BEAR CREEK RD	31.8	89-00196
8900147	NETTLE CREEK	TURNPIKE RD	47.5	89-00197

Table 1: Bridge Sufficiency Ratings

County	Wayne			
County Number	89			
NBI #	Features Intersected	Facility Carried	Sufficiency Rating	County Bridge #
8900259	ULRICH CREEK	FRANKLIN RD	100	89-00198 B
8900149	NETTLE CREEK	HOOVER RD	99	89-00199
8900150	NETTLE CREEK	LEAVELL RD	99	89-00201
8900151	WHITE BRANCH	FRANKLIN RD	75.6	89-00202
8900152	WHITEWATER RIVER	W E OLER RD	93.5	89-00203
8900154	WHITEWATER RIVER	JONES RD	79.9	89-00205
8900155	WHITEWATER RIVER	CRULL RD	96.5	89-00206
8900156	WHITEWATER RIVER	HOOVER RD	100	89-00207
8900158	WHITEWATER RIVER	CHEESMAN RD	99	89-00209
8900159	MONO RUN	LACY RD	28.2	89-00212
8900160	WHITEWATER RIVER	CHARLES RD	24.3	89-00213
8900161	NETTLE CREEK	LAMAR RD	91.5	89-00215
8900162	PROPELLER RUN	WEAVER RD	33	89-00216
8900163	NETTLE CREEK	WEAVER RD	97	89-00217
8900164	NETTLE CREEK	MASSEY RD	97	89-00218
8900165	NETTLE CREEK	NOBBLETT RD	97	89-00220
8900166	WHITEWATER RIVER	THORNBURG RD	98	89-00221
8900261	LITTLE CREEK	WEAVER RD	100	89-00222 B
8900168	MARTINDALE CREEK	BEARD RD	64.8	89-00225
8900169	WHITEWATER RIVER	INDIAN TRAIL RD	97	89-00226
8900170	MARTINDALE CREEK	ECONOMY RD	50.7	89-00227
8900171	MARTINDALE CREEK	MENDENHALL RD	100	89-00228
8900173	MORGAN CREEK	BROOKS RD	93.1	89-00230
8900174	MORGAN CREEK	CARLOS RD	86.5	89-00231
8900175	TOWN CREEK	DAVIS-MEYERS RD	95	89-00232
8900176	WILLIAM SISTER CREEK	DAVIS-MEYERS RD	95	89-00233
8900177	GREENS FORK	DAVIS-MEYERS RD	70.8	89-00235
8900178	NOLANDS FORK	SCOTT RD	94	89-00236
8900179	TOWN CREEK	CENTERVILLE RD	77.7	89-00237
8900180	WILLIAM CREEK	CENTERVILLE RD	74.7	89-00238

Table 1: Bridge Sufficiency Ratings

County		Wayne		
County Number		89		
NBI #	Features Intersected	Facility Carried	Sufficiency Rating	County Bridge #
8900181	WILLIAM CREEK	MORGAN CREEK RD	97	89-00239
8900182	GREENS FORK	CENTER RD	96	89-00240
8900183	GREENS FORK	BOCKHOFER RD	96	89-00241
8900184	ECONOMY RUN	SUGAR GROVE RD	93	89-00242
8900188	CRIETZ CREEK	DALE AVE	50.2	89-00247
8900253	UNNAMED CREEK	LIBERTY AVE	98.9	89-00248 B
8900190	WHITE BROOK	ESTEB RD	63.2	89-00249
8900191	WARM RUN	WATT RD	79.5	89-00250
8900192	KNOLLENBERG DITCH	FOUNTAIN CITY PK	73.8	89-00251
8900193	E FK OF E FK/WHTWTR R	N 24TH ST	36.5	89-00266
8900255	N&S RR	NW 5TH ST	97.3	89-00270 B
8900196	COMMON RUN	WILLOW GROVE RD	72.8	89-00295
8900197	MORGAN CREEK	CENTER RD	100	89-00296
8900198	COMMON RUN	WILLOW GROVE RD	66.7	89-00297
8900199	CENTERAL RUN	WILLOW GROVE RD	52.2	89-00298
8900200	BRANCH OF NOLANDS FORK	WILLOW GROVE RD	47	89-00299
8900201	CENTRUM RUN	WILLOW GROVE RD	71.8	89-00300
8900202	NO NAME CREEK	MINERAL SPRINGS RD	72.3	89-00301
8900203	DRY BRANCH	JACKSONBURG RD	66.7	89-00302
8900205	E Fk of E Fk/WHTWTR R	GRAVEL PIT Rd	80.1	89-00307
8900206	WHITEWATER RIVER	DELAWARE ST	69.4	89-00318
8900233	SYMONS Creek	WAGNER Rd	90.5	89-00320
8900234	SYMONS Creek	WAGNER Rd	91.7	89-00321
8900236	BEAR Creek	FIVE POINT Rd	97	89-00322
8900207	CRIETZ CREEK	FOOTE ST	73.6	89-00504
8900208	CRIETZ Creek	JONES St	97	89-00507
8900209	CRIETZ Creek	WALNUT St	98	89-00509
8900210	CRIETZ CREEK	MULBERRY ST	59.7	89-00511
8900211	CRIETZ Creek	FRONT St	41.8	89-00512
8900212	CRIETZ CREEK	GREEN ST	59.5	89-00523

Table 1: Bridge Sufficiency Ratings**County Wayne****County Number 89**

NBI #	Features Intersected	Facility Carried	Sufficiency Rating	County Bridge #
8900213	CROWN Creek	SPRUCE St	87	89-00601
8900214	CROWN Creek	FIRST St	97.9	89-00602
8900258	CROWN CREEK	N 4TH ST	91	89-00603
8900215	E FORK WHITEWATER RIVER	SOUTH G ST	72.5	89-00701
8900216	LICK Creek	TOSCHLOG Rd	88.3	89-00703
8900217	E FK WWTR R, 2 ROADS	RICHMOND AVE	58.9	89-00705
8900218	E FORK WHITEWATER RIVER	TEST RD	80.9	89-00706
8900219	CLEAR CREEK	WEST MAIN ST	87	89-00708
8900222	CLEAR CREEK	PEACOCK RD	21.8	89-00711
8900223	SHERIDAN ST	RICHMOND AVE	57.4	89-00712
8900243	LICK Creek	INDUSTRIES Rd	99.7	89-00713
8900242	CLEAR Creek	INDUSTRIES Rd	99.4	89-00714
8900241	W Fork of E FK/WHTWTR R	INDUSTRIES RD	98	89-00715
8900224	W FORK WHITEWATER RIVER	WATERFALL RD	63	89-00716
8900244	Unnamed Ditch	INDUSTRIES Rd	96.7	89-00717
8900225	W FORK WHITEWATER RIVER	SIM HODGIN PKWY	76.3	89-00718
8900226	W FORK WHITEWATER RIVER	BRIDGE AVE	55.5	89-00720
8900227	E FK WHITEWATER RIVER	BRIDGE AVE	77.5	89-00721
8900247	E FK WWR, SIM HODGIN,PED	MAIN St	79.1	89-00725
8900235	N&S RR	N 20TH ST	44.1	89-00750
8900257	CLEAR CREEK	INDIANA AVE	94.4	89-00751
8900256	LICK CREEK	GAAR JACKSON RD	99.9	89-00760

232 Total Bridges in County

Table 1: Bridge Sufficiency Ratings

County	Wells			
County Number	90			
NBI #	Features Intersected	Facility Carried	Sufficiency Rating	County Bridge #
9000001	EIGHT MILE CREEK	CR 700 NORTH	46.6	90-00002
9000002	SIX MILE CREEK	CR 650 SOUTH	96	90-00003
9000004	JOHNS DITCH	CR 700 SOUTH	91.5	90-00005
9000005	ROCK CREEK	CR 700 SOUTH	50.9	90-00006
9000009	SIX MILE CREEK	CR 500E	97	90-00011
9000010	SIX MILE CREEK	CR 500 EAST	89	90-00012
9000011	SIX MILE CREEK	CR 500 EAST	89	90-00013
9000012	CAMP RUN DITCH	CR 1150 SOUTH	96	90-00014
9000014	CAMP RUN DITCH	CR 1100 SOUTH	89	90-00016
9000015	THREE MILE CREEK	CR 750 EAST	95	90-00017
9000016	MILLER DITCH	CR 750 EAST	52.3	90-00018
9000017	SHOEMAKER DITCH	CR 800 EAST	96	90-00019
9000018	ROCK CREEK	CR 200E	96	90-00020
9000019	ROCK CREEK	CR 200 EAST	73.9	90-00021
9000021	THREE MILE CREEK	CR 900 SOUTH	93	90-00023
9000025	MORRISON DITCH	WILLOW ROAD	96	90-00030
9000026	PRAIRIE CREEK	JEFF ROAD	96	90-00031
9000027	OWL CREEK	CR 750S	96	90-00032
9000029	OWL CREEK	CR 800 SOUTH	89	90-00038
9000030	PRAIRIE CREEK	CR 1000 SOUTH	100	90-00039
9000031	PRAIRIE CREEK	CR 1100 SOUTH	94.5	90-00040
9000032	PRAIRIE CREEK	CR 1200 SOUTH	98	90-00041
9000033	BLACK CREEK	CR 1125W	89	90-00042
9000035	OWL CREEK	CR 1000 WEST	96	90-00044
9000036	OWL CREEK	CR 1000 WEST	96	90-00045
9000040	SCUFFLE CREEK	CR 200 WEST	75.9	90-00049
9000139	SCUFFLE CREEK	CR 300 WEST	61.1	90-00051
9000042	SCUFFLE CREEK	CR 400 WEST	86.9	90-00052
9000043	SALAMONIE RIVER	CR 600W	93.4	90-00054
9000045	SHADLE DRAIN	CR 600 WEST	52.9	90-00056

Table 1: Bridge Sufficiency Ratings

County	Wells			
County Number	90			
NBI #	Features Intersected	Facility Carried	Sufficiency Rating	County Bridge #
9000047	CARNES NEW CLARK DITCH	CR 800 SOUTH	91.5	90-00058
9000364	SALAMONIE RIVER	CR 900S	100	90-00059 B
9000049	SALAMONIE RIVER	CR 1000S	100	90-00060
9000050	SCUFFLE CREEK	CR 50 WEST	96	90-00064
9000051	BRANCH SALAMONIE RIVER	JEFF ROAD	47.8	90-00065
9000052	SALAMONIE RIVER	CR 1100 SOUTH	49.3	90-00066
9000053	HALLS CREEK	MERIDIAN ROAD	86.9	90-00067
9000054	NEFF DITCH	MERIDIAN RD	95.9	90-00068
9000055	ROCK CREEK	MERIDIAN RD	83.9	90-00069
9000057	ROCK CREEK	CR 200W	85	90-00071
9000140	STITES DITCH	CR 300 WEST	72.7	90-00072
9000141	ROCK CREEK	CR 300W	91.3	90-00073
9000362	ROCK CREEK	CR 400W	100	90-00074 B
9000059	MOSSBURG DITCH	CR 400 WEST	84	90-00075
9000060	MOSSBURG DITCH	CR 500 WEST	68	90-00076
9000061	MOSSBURG DITCH	CR 100S	89	90-00077
9000062	ROCK CREEK	CR 100S	100	90-00078
9000063	ROCK CREEK	CR 200S	61.5	90-00079
9000064	MOSSBURG DITCH	CR 550 WEST	76.4	90-00080
9000065	ROCK CREEK	CR 300S	95.9	90-00081
9000066	ROCK CREEK	CR 400S	96	90-00082
9000067	STITES DITCH	CR 400 SOUTH	96	90-00083
9000069	ROCK CREEK	HOOSIER HIGHWAY	88.2	90-00085
9000070	SIX MILE CREEK	CR 250 SOUTH	84	90-00089
9000071	SIX MILE CREEK	CR 300 SOUTH	67	90-00090
9000072	SIX MILE CREEK	CR 350S	90	90-00091
9000073	SIX MILE CREEK	CR 400S	78	90-00092
9000074	SIX MILE CREEK	CR 600E	96	90-00097
9000075	SIX MILE CREEK	CR 600E	96	90-00098
9000076	NEFF DITCH	HOOSIER HIGHWAY	64.7	90-00099

Table 1: Bridge Sufficiency Ratings

County	Wells			
County Number	90			
NBI #	Features Intersected	Facility Carried	Sufficiency Rating	County Bridge #
9000077	ROCK CREEK	CR 100E	97	90-00100
9000079	ROCK CREEK	CR 200 NORTH	84	90-00105
9000080	ROCK CREEK	CR 100 NORTH	45.9	90-00106
9000081	WABASH RIVER	CR 100W	96.9	90-00107
9000082	GRIFFIN DITCH	CR 100 WEST	73.8	90-00108
9000142	GRIFFIN DITCH	CR 300 WEST	96.8	90-00109
9000083	GRIFFIN DITCH	CR 400 WEST	97	90-00110
9000084	EIGHT MILE CREEK	CR 500 WEST	40.8	90-00112
9000085	EIGHT MILE CREEK	CR 500 NORTH	96	90-00114
9000086	EIGHT MILE CREEK	CR 800N	84.5	90-00116
9000088	HUNTER DRAIN	CR 850 NORTH	51.4	90-00118
9000089	EIGHT MILE CREEK	CR 600E	73.9	90-00121
9000090	EIGHT MILE NO 2 DITCH	CR 500 EAST	80	90-00123
9000091	EIGHT MILE CREEK	CR 450 EAST	84.5	90-00124
9000092	HUNTER DRAIN	CR 150 EAST	89	90-00126
9000093	EIGHT MILE CREEK	CR 100E	95.9	90-00127
9000094	HUNTER DRAIN	CR 100E	88.4	90-00128
9000095	MAPLE CREEK	CR 700 NORTH	96	90-00129
9000096	FLAT CREEK	CR 800 NORTH	96	90-00130
9000363	FLAT CREEK	CR 900 NORTH	90	90-00131 B
9000098	BIG CREEK	CR 900 NORTH	77.7	90-00132
9000099	EIGHT MILE CREEK	CR 1000N	96	90-00133
9000100	BIG CREEK	CR 1000 NORTH	96	90-00134
9000101	FLAT CREEK	CR 1000 NORTH	97	90-00135
9000102	BIG CREEK	CR 1100 NORTH	96.9	90-00136
9000103	EIGHT MILE CREEK	CR 1100N	95.9	90-00137
9000104	EIGHT MILE CREEK	MERIDIAN RD	96	90-00138
9000105	EIGHT MILE CREEK	CR 100 WEST	71.9	90-00139
9000106	EIGHT MILE CREEK	CR 200 WEST	96	90-00141
9000143	EIGHT MILE CREEK	CR 300W	80.2	90-00142

Table 1: Bridge Sufficiency Ratings

County	Wells			
County Number	90			
NBI #	Features Intersected	Facility Carried	Sufficiency Rating	County Bridge #
9000107	WITZGALL DITCH	CR 400W	97	90-00147
9000109	FLAT CREEK	CR 500W	86	90-00150
9000110	FLAT CREEK	CR 400 WEST	96	90-00151
9000111	JOHNS CREEK	CR 100N	88.1	90-00152
9000113	JOHNS CREEK	CR 450 EAST	83.4	90-00156
9000114	DOWTY DITCH	CR 175 EAST	96	90-00157
9000115	DOWTY DITCH	CR 100 EAST	96.5	90-00158
9000117	ROCK CREEK	CR 300N	97	90-00164
9000118	CAMP RUN DITCH	CR 700 EAST	89	90-00169
9000119	SHOEMAKER DITCH	CR 900 SOUTH	65	90-00170
9000122	OWL CREEK	CR 1000 WEST	96	90-00175
9000123	MARKLEY DITCH	CR 350 EAST	73.4	90-00177
9000144	WABASH RIVER	CR 300W	69.7	90-00193
9000127	BRANCH OF FLAT CREEK	CR 500 WEST	85	90-00196
9000129	EIGHT MILE CREEK	CR 400W	96	90-00198
9000130	WABASH RIVER	CR 300N	79.5	90-00200
9000134	SCUFFLE CREEK	CR 1000 SOUTH	97	90-00202
9000135	SCUFFLE CREEK	CR 1000 SOUTH	62.9	90-00203
9000170	SCUFFLE CREEK	CR 1000S	100	90-00204 B
9000137	BIG CREEK	MARZANE ROAD	96.8	90-00205
9000138	EIGHT MILE CREEK	MARZANE ROAD	98.8	90-00206
9000148	KERSHNER DITCH	CR 300 NORTH	83.5	90-00212
9000149	FLAT CREEK	CR 200 WEST	89	90-00214
9000150	OWL CREEK	CR 900 SOUTH	89	90-00258
9000151	BIG CREEK	CR 200 WEST	89	90-00265
9000152	HARROLD DITCH	CR 700 WEST	96	90-00268
9000154	CARNES NEW CLARK DITCH	CR 500 WEST	96	90-00283
9000156	BIG CREEK	CR 100 WEST	84.4	90-00292
9000132	EIGHT MILE CREEK	CR 950N (MILL ST)	79.9	90-00300
9000133	EIGHT MILE CREEK	LAFAVER ST	89.6	90-00301

Table 1: Bridge Sufficiency Ratings

County	Wells				
County Number	90				
NBI #	Features Intersected	Facility Carried	Sufficiency Rating	County Bridge #	
9000146	WERLING JOINT DITCH	CR 800 EAST	96	90-00302	
9000147	SCUFFLE CREEK	CR 1000 SOUTH	60.9	90-00303	
9000153	WABASH RIVER	CR 450 EAST	98.5	90-00304	
9000157	DICK DRAIN	JEFF ROAD	84.3	90-00354	
9000158	FERGUSON DITCH	CR 800 EAST	96	90-00355	
9000159	OWL CREEK	CR 1000 WEST	90	90-00356	
9000160	THREE MILE CREEK	CR 700 EAST	88	90-00357	
9000161	SCUFFLE CREEK	CR 100 WEST	97	90-00358	
9000162	ARTHUR J FLICK DITCH	CR 800 NORTH	98	90-00359	
9000163	CROSBIE DITCH	CR 200 SOUTH	85.5	90-00360	
9000164	SCUFFLE CREEK	MERIDIAN ROAD	90	90-00361	

131 Total Bridges in County

Table 1: Bridge Sufficiency Ratings

County	White			
County Number	91			
NBI #	Features Intersected	Facility Carried	Sufficiency Rating	County Bridge #
9100001	LITTLE INDIAN CREEK	CR 1450E	97	91-00001
9100002	LITTLE INDIAN CREEK	CR 1400E	96	91-00002
9100003	INDIAN CREEK	CR 1300E	97	91-00004
9100004	LITTLE INDIAN CREEK	CR 1300E	97	91-00005
9100009	BURGETT DITCH	CR 1025E	100	91-00010
9100010	TIMMONS DITCH	CR 1025E	99	91-00011
9100012	ACKERMAN DITCH	CR 1000E	98	91-00013
9100013	ACKERMAN DITCH	CR 900E	96	91-00014
9100014	KEANS CREEK	CR 900E	86	91-00017
9100015	BURGETT DITCH	CR 600N	100	91-00018
9100017	ACKERMAN DITCH	CR 1000N	97	91-00022
9100018	LITTLE INDIAN CREEK	CR 1000N	74	91-00023
9100020	BURGETT DITCH	CR 500N	96	91-00025
9100023	PIKE CREEK	CR 1000E	84	91-00029
9100025	BURGETT DITCH	CR 1100E	94	91-00031
9100026	PIKE CREEK	CR 1100E	85	91-00032
9100027	PIKE CREEK	CR 1200E	97	91-00033
9100028	BURGETT DITCH	CR 1200E	100	91-00034
9100029	BURGETT DITCH	CR 1150E	97	91-00035
9100030	PIKE CREEK	CR 1150E	82.5	91-00036
9100034	PIKE CREEK	CR 250N	97	91-00045
9100036	PIKE CREEK	CR 1250E	99	91-00047
9100040	BURNETTS CREEK	CR 100S	97	91-00051
9100042	PIKE CREEK	CR 900E	77.4	91-00054
9100044	KEANS CREEK	CR 800E	84	91-00056
9100045	TIMMONS DITCH	CR 800E	96	91-00057
9100047	ACKERMAN DITCH	CR 800E	97	91-00059
9100048	TIMMONS DITCH	CR 700E	100	91-00061
9100049	KEANS CREEK	CR 700E	100	91-00062
9100050	PIKE CREEK	CR 750E	84	91-00063

Table 1: Bridge Sufficiency Ratings

County	White			
County Number	91			
NBI #	Features Intersected	Facility Carried	Sufficiency Rating	County Bridge #
9100051	TIMMONS DITCH	N. EAST SHAFER DR.	91.5	91-00064
9100052	BIG MONON DITCH	CR 900N	97	91-00065
9100056	KEANS CREEK	CR 500N	97	91-00072
9100057	TIMMONS DITCH	CR 550N	100	91-00074
9100059	BIG MONON DITCH	WEST SHAFER DR	96.9	91-00076
9100060	HONEY CREEK	CR 225N	79.6	91-00080
9100061	PIKE CREEK	CR 800E	84	91-00081
9100063	KEANS CREEK	CR 400N	85.9	91-00083
9100064	KEANS CREEK	CR 550E	97	91-00084
9100065	KEANS CREEK	CR 600E	96	91-00085
9100066	HONEY CREEK	CR 375E	84	91-00086
9100067	TIPPECANOE RIVER	EAST SHAFER DRIVE	66.9	91-00088
9100068	PIKE CREEK	EAST SHAFER DRIVE	67.2	91-00089
9100069	HONEY CREEK	WEST SHAFER DR	98.7	91-00090
9100235	HOAGLAND BAY	WEST SHAFER DR	96.4	91-00091 B
9100236	BIG MONON CREEK	WEST SHAFER DRIVE	96.1	91-00092 B
9100072	HOAGLAND DITCH	CR 300E	88.9	91-00094
9100073	LITTLE MONON CREEK	CR 300E	54.7	91-00095
9100074	BROWN DITCH	CR 100E	84	91-00097
9100075	BROWN DITCH	CR 100W	96	91-00098
9100076	BROWN DITCH	CR 25W/MERIDIAN RD	97	91-00099
9100078	LITTLE MONON CREEK	CR 150E	96	91-00103
9100079	LITTLE MONON CREEK	CR 100E	45	91-00104
9100080	MCKILLIP DITCH	QUARRY RD	98.9	91-00105
9100081	LITTLE MONON CREEK	CR 200W	95	91-00107
9100082	BROWN DITCH	CR 200W	96	91-00108
9100083	BROWN DITCH	CR 900N	70.4	91-00109
9100084	LITTLE MONON CREEK	CR 100W	47.2	91-00111
9100085	HOAGLAND DITCH	CR 100W	100	91-00112
9100086	HONEY CREEK	CR 100W	97	91-00113

Table 1: Bridge Sufficiency Ratings

County	White			
County Number	91			
NBI #	Features Intersected	Facility Carried	Sufficiency Rating	County Bridge #
9100087	HONEY CREEK	CR 100N	96	91-00114
9100088	HONEY CREEK	CR 200N	99.9	91-00115
9100091	HONEY CREEK	CR 100E	86.5	91-00118
9100092	HOAGLAND DITCH	CR 100E	96	91-00119
9100093	HOAGLAND DITCH	MERIDIAN RD	97	91-00120
9100094	HONEY CREEK	MERIDIAN RD	97	91-00121
9100095	HONEY CREEK	CR 025E	76.5	91-00122
9100096	HONEY CREEK	CR 200W	97	91-00123
9100098	HOAGLAND DITCH	CR 225W	96	91-00125
9100099	HOAGLAND DITCH	CR 200E	97	91-00126
9100102	KEEFE DITCH	CR 500N	97	91-00130
9100104	LITTLE MONON CREEK	CR 400W	97	91-00133
9100106	LITTLE MONON CREEK	CR 500W	97	91-00136
9100109	FRANK MAY DITCH	CR 1000W	97	91-00140
9100111	HOAGLAND DITCH	CR 400N	76.8	91-00143
9100113	HONEY CREEK	CR 100S	96	91-00145
9100114	HOAGLAND DITCH	CR 100S	96	91-00146
9100116	HOAGLAND DITCH	CR 200N	83.9	91-00148
9100117	HOAGLAND DITCH	CR 100N	98	91-00149
9100118	SWYGMAN DITCH	CR 800W	97	91-00150
9100119	SWYGMAN DITCH	CR 700W	96	91-00151
9100120	HOAGLAND DITCH	CR 700W	74	91-00152
9100121	HOAGLAND DITCH	CR 600W	96	91-00153
9100122	SWYGMAN DITCH	CR 600W	76	91-00154
9100225	STOLLER DITCH	CR 500W	100	91-00155
9100124	HONEY CREEK	CR 500W	96	91-00157
9100125	HONEY CREEK	CR 400W	96	91-00158
9100126	HOAGLAND DITCH	CR 400W	100	91-00159
9100128	HONEY CREEK	CR 300W	97	91-00163
9100129	MILLER DITCH	CR 1100W	97	91-00164

Table 1: Bridge Sufficiency Ratings

County	White			
County Number	91			
NBI #	Features Intersected	Facility Carried	Sufficiency Rating	County Bridge #
9100130	HOAGLAND DITCH	CR 1100W	74	91-00165
9100131	HOLLINGSWORTH DITCH	CR 1100W	74	91-00166
9100132	HOLLINGSWORTH DITCH	CR 1000W	97	91-00168
9100133	HOAGLAND DITCH	CR 1000W	97	91-00169
9100134	BELL DITCH	CR 500S	97	91-00170
9100135	HOAGLAND DITCH	CR 300S	36.5	91-00171
9100136	HOAGLAND DITCH	CR 200S	96	91-00172
9100137	HOLLINGSWORTH DITCH	CR 200S	97	91-00173
9100138	BIG CREEK DITCH	CR 400S	97	91-00174
9100140	BIG CREEK DITCH	CR 400S	100	91-00176
9100142	EMGE DITCH	CR 700S	85	91-00178
9100143	BIG CREEK DITCH	CR 300E	83.6	91-00179
9100144	BIG CREEK DITCH	CR 100E	60.8	91-00180
9100145	DORSEY DITCH	CR 075W	97	91-00182
9100146	BIG CREEK DITCH	CR 075W	65.3	91-00183
9100147	DIETER DITCH	CR 75W	97	91-00184
9100148	BIG CREEK DITCH	CR 150W	82.9	91-00186
9100149	DORSEY DITCH	CR 150W	97	91-00187
9100151	BIG CREEK DITCH	CR 300W	99	91-00190
9100152	DORSEY DITCH	CR 300W	97.9	91-00191
9100154	HOAGLAND DITCH	CR 800W	96	91-00193
9100155	BIG CREEK DITCH	CR 700W	96	91-00194
9100157	BELL DITCH	CR 450W	84	91-00196
9100158	BIG CREEK DITCH	CR 450W	99	91-00197
9100160	SCIPPIO DITCH	CR 350W	88	91-00199
9100161	HONEY CREEK	CR 600W	97	91-00200
9100162	BIG CREEK DITCH	CR 600W	97	91-00201
9100163	BELL DITCH	CR 600W	97	91-00202
9100164	BIG CREEK DITCH	CR 350S	97	91-00206
9100165	DORSEY DITCH	CR 600S	97	91-00207

Table 1: Bridge Sufficiency Ratings

County	White			
County Number	91			
NBI #	Features Intersected	Facility Carried	Sufficiency Rating	County Bridge #
9100166	MOOTS CREEK	CR 300W	98	91-00208
9100168	PINE CREEK	CR 1100W	97	91-00210
9100169	PINE CREEK	CR 1000W	97	91-00211
9100173	PINE CREEK	CR 1100S	97	91-00216
9100226	MYERS DITCH	CR 500W	100	91-00217
9100175	MOOTS CREEK	CR 500W	82.9	91-00218
9100176	RAYMAN DITCH	CR 1200S	85	91-00219
9100178	RAYMAN DITCH	CR 1150S	86	91-00221
9100179	RAYMAN DITCH	CR 650W	98	91-00222
9100181	BUSH DITCH	CR 850W	98	91-00224
9100182	SPRING CREEK	CR 300E	97.8	91-00226
9100183	MOOTS CREEK	CR 300E	67.9	91-00227
9100184	MOOTS CREEK	CR 100E	99.9	91-00228
9100237	MOOTS CREEK	CR 1050S	100	91-00229 B
9100186	CHILTON DITCH	CR 1050S	74	91-00230
9100187	MOOTS CREEK	CR 100W	61.3	91-00231
9100188	CHILTON DITCH	CR 100W	74.6	91-00232
9100191	MOOTS CREEK	CR 150W	68	91-00237
9100192	MOOTS CREEK	CR 200E	96	91-00238
9100194	MOOTS CREEK	CR 1300S	74	91-00240
9100195	SPRING CREEK	CR 350E	97	91-00241
9100199	BIG CREEK DITCH	CHALMERS ROAD	64.5	91-00245
9100200	BIG CREEK DITCH	CR 650S	80.9	91-00246
9100201	BIG CREEK DITCH	SPRINGBORO RD	89	91-00247
9100202	SNOW DITCH	CHALMERS ROAD	77.4	91-00248
9100204	SPRING CREEK	SPRINGBORO ROAD	77.7	91-00270
9100208	SEARCY DITCH	CR 050N	97	91-00300
9100211	JOHNSON DITCH	SMITHSON ROAD	97	91-00310
9100213	HONEY CREEK	CR 300E	81.7	91-00312
9100214	HUSSEY DITCH	CR 1000N	28.9	91-00313

Table 1: Bridge Sufficiency Ratings**County White****County Number 91**

NBI #	Features Intersected	Facility Carried	Sufficiency Rating	County Bridge #
9100215	BROWN DITCH	LOWES RD	97	91-00314
9100216	LAKE SHAFER	LOWES RD	71.6	91-00315
9100218	HARP DITCH	CR 600E	97	91-00317
9100221	EMGE DITCH	CR 850S	97	91-00320
9100222	PATTON DITCH	N. EAST SHAFER DR.	78.5	91-00322
9100223	RAYMAN DITCH	CR 700W	85	91-00325
9100224	MASON EASTBURN DITCH	CR 1100W	86	91-00326
9100227	TRIBUTARY BURNETTS CREEK	CR 100S	96	91-00327
9100228	TRIBUTARY BURNETTS CREEK	CR 1300E	97	91-00328
9100230	BIG MONON CREEK	CR 300E	95	91-00330
9100231	TIMMONS DITCH	CR 900E	97	91-00331
9100232	CARNAHAN DITCH NO 2	CR 700N	100	91-00332
9100233	RATTLESNAKE CREEK	CR 100S	100	91-00333
9100234	SPRING CREEK	CR 1000S	97	91-00334
9100238	TIMMONS DITCH	CR 1100E	94	91-00335

165 Total Bridges in County

Table 1: Bridge Sufficiency Ratings

County	Whitley			
County Number	92			
NBI #	Features Intersected	Facility Carried	Sufficiency Rating	County Bridge #
9200001	GOBLE DRAIN	MERIDIAN ROAD	96	92-00001
9200002	SHULL DRAIN	MERIDIAN ROAD	98	92-00002
9200003	EEL RIVER	JOHNSON ROAD	97	92-00004
9200004	BLUE RIVER	CIDER MILL	84.5	92-00005
9200005	HUMBARGER #12	ETNA ROAD	98	92-00006
9200007	BLUE RIVER	BURD ROAD	91.5	92-00008
9200008	BLUE RIVER	ANDERSON ROAD	84.5	92-00009
9200009	CARTER #68	CR 600N	100	92-00010
9200111	BLUE RIVER	CR 600N	98	92-00011 B
9200011	EEL RIVER	OLD TRAIL ROAD	94.4	92-00012
9200012	SOLON DRAIN	HARTMAN ROAD	98	92-00013
9200013	BIRCH-KING	CR 50S	98	92-00014
9200017	CARTER #68	CR 450E	97	92-00015
9200116	EEL RIVER	CR 100S	97	92-00016 B
9200015	BIRCH-KING	CR 100S	72.8	92-00017
9200016	EEL RIVER	BUSINESS 30	98.9	92-00018
9200018	BLUE RIVER	CR 200S	63.4	92-00021
9200019	EEL RIVER	CR 200S	79.5	92-00022
9200020	BIRCH-KING	CR 200S	98	92-00024
9200021	BIRCH-KING	CR 150S	49	92-00025
9200022	BIRCH-KING DITCH	CR 280S	89	92-00026
9200025	GANGWER DRAIN	KEISER RD	97.9	92-00029
9200086	MOWERY DRAIN	KEISER ROAD	98	92-00032
9200029	MOWERY DRAIN	CR 500S	83.5	92-00033
9200030	MOWERY DRAIN	CR 500S	67.9	92-00034
9200031	MOWERY DRAIN	CR 500S	39.9	92-00035
9200117	MISHLER DITCH	CR 550S	99	92-00036 B
9200112	GOBLE DRAIN	CR 700S	98	92-00037 B
9200087	GABLE DRAIN	CR 800S	67.9	92-00040
9200036	HURRICANE CREEK	CR 800S	60.9	92-00041

Table 1: Bridge Sufficiency Ratings

County		Whitley		
County Number		92		
NBI #	Features Intersected	Facility Carried	Sufficiency Rating	County Bridge #
9200037	HINEN DRAIN	CR 900S	87	92-00042
9200038	HINEN DRAIN	CR 900S	75.9	92-00043
9200039	BLUE RIVER	WHITLEY STEET	98.9	92-00044
9200040	HUMBARGER #12	AIRPORT ROAD	89	92-00045
9200041	GANGWER DITCH	CR 150E	98	92-00046
9200042	MOWERY DRAIN	CR 150E	94.3	92-00047
9200043	EEL RIVER	RABER RD	68.8	92-00048
9200044	GOBLE DRAIN	CR 200E	90	92-00049
9200045	GANGWER DRAIN	RABER ROAD	90.4	92-00050
9200046	EEL RIVER	CR 300E	79.5	92-00051
9200048	MOWERY DRAIN	RABER ROAD	96.9	92-00054
9200049	BLUE RIVER	RILEY ROAD	91.5	92-00055
9200050	MOWERY DRAIN	CR 400E	87	92-00056
9200052	BLUE RIVER	CR 450E	92.5	92-00058
9200053	GANGWER DITCH	CR 500E	78.9	92-00061
9200054	BLUE RIVER	CR 550E	96	92-00064
9200055	EEL RIVER	RUCKMAN ROAD	98	92-00065
9200113	OLON DITCH	CR 500E	97	92-00066 B
9200056	GANGWER DITCH	CR 600E	84.5	92-00067
9200114	OLON DITCH	CR 600E	98	92-00068 B
9200057	BLUE RIVER	CR 650E	98	92-00069
9200058	HINEN DRAIN	CR 500E	98	92-00071
9200060	HINEN DRAIN	CR 700E	64.9	92-00073
9200118	LONG DRAIN	CR 700E	98	92-00074 B
9200062	BIG INDIAN CREEK	CR 800E	24	92-00076
9200094	EEL RIVER	CR 950E	83.9	92-00078
9200063	EEL RIVER	WASHINGTON ROAD	85.9	92-00079
9200064	MOWERY DRAIN	WASHINGTON ROAD	79.7	92-00081
9200065	GOBLE DRAIN	WASHINGTON ROAD	89	92-00082
9200066	EEL RIVER	WOLF ROAD	87.5	92-00083

Table 1: Bridge Sufficiency Ratings

County		Whitley		
County Number		92		
NBI #	Features Intersected	Facility Carried	Sufficiency Rating	County Bridge #
9200067	MOWERY DRAIN	CR 200W	75	92-00084
9200068	GOBLE DRAIN	CR 200W	96	92-00085
9200069	EEL RIVER	CR 275W	74.4	92-00086
9200070	GOBLE DRAIN	CR 275W	96	92-00087
9200071	SCHAFFER DRAIN	BUCKLES ROAD	97.9	92-00088
9200072	EEL RIVER	CR 350W	97	92-00089
9200073	GOBLE DRAIN	CR 350W	87	92-00090
9200074	BIRCH-KING	CR 400W	98	92-00091
9200075	BIRCH-KING	OLD TRAIL ROAD	90	92-00092
9200076	GOBLE DRAIN	CR 475W	96	92-00093
9200078	EEL RIVER	CR 500W	95.7	92-00095
9200079	EEL RIVER	POOK RD	53	92-00097
9200080	BIRCH-KING	CR 650W	96	92-00098
9200081	ULREY DRAIN	CR 300S	98	92-00099
9200082	ELDER DRAIN	ELDER ROAD	98	92-00100
9200106	HURRICANE CREEK	CR 850W	96.3	92-00101
9200083	EEL RIVER	CR 900W	70.4	92-00102
9200084	HURRICANE CREEK	CR 950W	90	92-00103
9200085	MISHLER DITCH	CR 950W	79	92-00104
9200105	KEISER DRAIN	SCHUMAN RD	78	92-00105
9200097	KEISER DRAIN	CR 200N	81.5	92-00106
9200098	KEISER DRAIN	LINCOLNWAY ROAD	97.9	92-00107
9200099	CFE RR	CR 500E	78.4	92-00108
9200115	SHRINER LAKE CONTROL	FISH HATCHERY ROAC	92.5	92-00109 B
9200102	CFE RR	KING STREET	49.5	92-00111
9200104	TIPPECANOE RIVER	CR 250W	73.5	92-00114
9200107	GANGWER DRAIN	CR 700E	86.2	92-00120
9200108	MOWERY DRAIN	MERIDIAN ROAD	89	92-00121

89 Total Bridges in County

Table 1: Bridge Sufficiency Ratings**County****County Number**

NBI #	Features Intersected	Facility Carried	Sufficiency Rating	County Bridge #
0300331	BRUSH CREEK	CR 100S	94.8	0
0300332	BRANCH OF WHITE CREEK	CR 850S	78	0
1700148	BLACK CREEK	CR 9	91.5	0
1800218	MUNCIE CREEK	HIGHLAND AVENUE	82.8	0
3900118	WOODS FK 14 MILE CREEK	CR 350S	99	0
4100158	BREWER DITCH	CENTER STREET	84.4	0
4500224	CSX & EJ&E RR	AIRPORT ROAD	99	0
4500225	LAKE GEORGE	BEVERLY LANE	100	0
4500231	MCCONNELL DITCH	MORSE STREET	98.7	0
4500233	CSX RR	RAILROAD AVENUE	79.5	0
4600182	HANNA ARM-TUESBURG DITCH	CR 400W	96.9	0
4900116	CONRAIL RR	LAFAYETTE ROAD	14.9	0
6500315	McAdoo Creek	BISHOP RD	20.9	0
6500326	MCFADDEN CREEK	OLD HWY 62	92	0
6500327	BR BLACK RIVER	BARRETT SWITCH RD	94.4	0
7100145	GRIMES Ditch	BEECH Rd	93.9	0
7900223	DISMAL CREEK	CR 500E	100	0
7900224	S FORK WILDCAT CREEK	CR 100N	95.8	0
7900225	DISMAL CREEK	CR 550S	100	0
8000095	KIGIN DITCH	CR 725W	92	0
8000096	IRWIN CREEK	CR 400N	87.5	0
8000097	HASKETT DITCH	CR 200E	96	0
8200211	BRANCH OF FIRLICK CREEK	KANSAS RD	84.4	0
8200212	STOCKFLEITH DITCH	OLD BOONVILLE HWY	99.5	0
8400068	LITTLE HONEY CREEK	MOYER DRIVE	91.4	0
8600040	Fall Creek	CR 100N	39	0
8900126	GREENS FORK	MINERAL SPRINGS RD	18	0

26 Total Bridges in County

TABLE 2: Listing of Structurally Deficient and Functionally Obsolete Bridges
Counties in Alphabetical Order – Sorted by Average Sufficiency Rating

Available in electronic format by contacting LTAP

Table 2: Deficient and Obsolete Bridges

County Adams

County Number 1

NBI #	Features Crossed	Facility Carried	Suff Rating	Deficient?	Obsolete?
0100082	BLUE CREEK	CR 200S	56	N	Y
0100149	PJ BRYAN DITCH	SALEM RD	58.7	N	Y
0100059	YELLOW CREEK	CR 125N	59.8	Y	N
0100072	YELLOW CREEK	VANBUREN ST	61.8	Y	N
0100077	BLUE CREEK	CR 300W	54.5	Y	N

5 Total Bridges in County

Table 2: Deficient and Obsolete Bridges**County Allen****County Number 2**

NBI #	Features Crossed	Facility Carried	Suff Rating	Deficient?	Obsolete?
0200012	GORRELL DITCH	NOTESTINE RD	61.4	N	Y
0200022	ST JOSEPH RIVER	VAN ZILE RD	35.6	Y	N
0200031	BRANCH OF WILLOW CREEK	LIMA RD	39.5	Y	N
0200032	WILLOW CREEK	KELL RD	69	Y	N
0200037	GROVER DRAIN #2	WOODBURN RD	36.7	Y	N
0200039	WILLOW CREEK	LIMA RD	48.7	Y	N
0200059	JAMES T. JOHNSON DRAIN	FISHER RD	55.7	Y	N
0200060	SHOPPMAN DRAIN	TAMARACK DR	67	Y	N
0200066	SPY RUN CREEK	COOK RD	63.8	N	Y
0200069	FLAUGH DRAIN	BASS RD	60.5	N	Y
0200071	SPY RUN CREEK	WASHINGTON CENTER RD	32.5	Y	N
0200074	MOWRER DRAIN	WHEELOCK RD	80.3	N	Y
0200077	GRAHAM MCCULLOCH DRAIN	SOUTH BEND DR	58.4	N	Y
0200079	BULLERMAN DITCH	TRIER RD	77.6	N	Y
0200082	BULLERMAN DRAIN	GOEGLEIN RD	67	Y	N
0200087	BOTTERON DRAIN	MILAN CENTER RD	70	Y	N
0200104	EDGERTON-CARSON DRAIN	GAR CREEK RD	59	Y	N
0200107	EDGERTON-CARSON DRAIN	SLUSHER RD	56	Y	N
0200136	TRIER DRAIN	ADAMS CENTER RD	47.5	Y	N
0200138	TRIER DRAIN	ROSE AVE	69.2	N	Y
0200144	TRIER DRAIN	MEYER RD	66	Y	N
0200149	PIERSON DRAIN #2	REED RD	60.9	Y	N
0200157	ABOITE CREEK	LIBERTY MILLS RD	63.5	Y	N
0200161	LITTLE RIVER	HOMESTEAD RD	48.8	Y	N
0200163	LITTLE RIVER	AMBER RD	64	Y	N
0200165	ROBINSON-BRINDLE DRAIN	BRANSTRATOR RD	66	Y	N
0200172	REBECCA KNIGHT DRAIN	S COUNTY LINE RD	46.2	N	Y
0200178	REBECCA KNIGHT DRAIN	HAMILTON RD	30.3	N	Y
0200185	HAMM INTERCEPTOR DRAIN	RIVER RD	49.7	Y	N

Table 2: Deficient and Obsolete Bridges**County Allen****County Number 2**

NBI #	Features Crossed	Facility Carried	Suff Rating	Deficient?	Obsolete?
0200187	DETTMER DRAIN	HAMILTON ROAD	78	N	Y
0200192	ROBINSON-BRINDLE DRAIN	SMITH RD	67	Y	N
0200203	HOUK DRAIN	MINNICH RD	63.9	N	Y
0200207	HOFFMAN DRAIN	MONROEVILLE RD	42.7	Y	N
0200216	ST MARYS RIVER	MARION CENTER RD	52	N	Y
0200221	FLATROCK CREEK	MONROEVILLE RD	55.9	Y	N
0200223	ELLISON #2 DRAIN	TERNET RD	54.2	Y	N
0200246	TRIER DRAIN	PAULDING RD	70.2	N	Y
0200247	PIERSON DRAIN #2	STATE BLVD	73.5	N	Y
0200255	ST MARYS RIVER	HALE AVE	78.6	N	Y
0200257	ST MARYS RIVER	HARRISON ST	51.1	Y	N
0200258	SPY RUN CREEK	PROGRESS BLVD	66.1	N	Y
0200261	SPY RUN CREEK	FOURTH ST	50.4	Y	N
0200263	BULLERMAN DRAIN	MAYSVILLE RD	25.4	Y	N
0200264	MAUMEE RIVER	COLUMBIA ST	73.6	N	Y
0200266	DELTA LAKE	COLUMBIA ST	64.4	Y	N
0200267	MAUMEE RIVER	TECUMSEH ST	66.1	N	Y
0200268	ST JOSEPH RIVER	PARNELL AVE	66.6	N	Y
0200269	ST JOSEPH RIVER	TENNESSEE AVE	65.6	N	Y
0200270	SPY RUN CREEK	ELIZABETH ST	65.9	N	Y
0200273	SPY RUN CREEK	STATE BLVD	49.5	Y	N
0200274	ST JOSEPH RIVER	STATE BLVD	64.7	N	Y
0200275	SPY RUN CREEK	GROVE ST	33.4	Y	N
0200277	HIGHLAND DRAIN 4	TILLMAN RD	23.6	Y	N
0200278	TRIER DRAIN	MAIN ST	33.9	Y	N
0200288	ADAM SCHLEMMER BAKER DR/ HOAGLAND RD		51.4	Y	N
0200290	ST MARYS RIVER	VAN BUREN ST	49.2	Y	N
0200291	ST MARYS RIVER	BLUFFTON RD	54	Y	N
0200292	SEEGAR DRAIN	O'DAY RD	60.5	Y	N

Table 2: Deficient and Obsolete Bridges**County Allen****County Number 2**

NBI #	Features Crossed	Facility Carried	Suff Rating	Deficient?	Obsolete?
0200300	SOLON DRAIN	FELGER RD	66.7	N	Y
0200303	BULLERMAN DRAIN	LAHMEYER RD	55.3	Y	N
0200305	NATURAL DRAIN	IRON BRIDGE RD	52.3	Y	N
0200306	NATURAL DRAIN	IRON BRIDGE RD	45.3	Y	N
0200309	NORFOLK SOUTHERN R/R	EDSALL AVE	11.4	Y	N
0200325	OBERHALTZER DITCH	CUBA RD	46.6	Y	N
0200339	ST MARYS RIVER & PARK TRAIL AIRPORT EXPY		72.3	N	Y
0200343	TRIER DRAIN	E LINCOLN HWY	75.3	N	Y
0200407	JUNK DRAIN	COVINGTON RD	79.7	N	Y
0200619	BROWN DRAIN	BARKLEY RD	67	Y	N
0200625	BECKETT DRAIN	STONEHEDGE BLVD	61.2	Y	N
0200637	SWIFT MAIN DRAIN	SWIFTS RUN	62.3	Y	N
0200638	KRUSE DRAIN	STONEWALL RUN	72	Y	N
0200639	BUTT-HANNA DRAIN	FELGER RD	80.6	N	Y
0200641	H. O. WHITE DRAIN	STATE LINE RD	61.3	N	Y
0200646	KAMP DRAIN	GREEN RD	68.8	N	Y

74 Total Bridges in County

Table 2: Deficient and Obsolete Bridges**County Bartholomew****County Number 3**

NBI #	Features Crossed	Facility Carried	Suff Rating	Deficient?	Obsolete?
0300016	LITTLE SAND CREEK	CR 730E	36.9	Y	N
0300027	BRANCH LITTLE SANDY CRK	CR 925E	77.6	N	Y
0300037	FALL Fork CLIFTY Creek	CR 300N	16.2	Y	N
0300038	BRANCH OF CLIFTY CREEK	CR 300N	78	N	Y
0300040	DUCK CREEK	CR 425N	45.2	Y	N
0300042	CLIFTY CREEK	CR 410N	46.2	Y	N
0300043	CLIFTY CREEK	CR 1150E	29.4	Y	N
0300046	DUCK CREEK	CR 850N	40.2	Y	N
0300049	HAW CREEK	CR 800N	78.7	N	Y
0300052	HAW CREEK	CR 900N	57.7	N	Y
0300053	LITTLE HAW CREEK	CR 945N	30.8	Y	N
0300054	LITTLE HAW CREEK	CR 1010E	46.3	Y	N
0300055	DUCK CREEK	CR 1000E	75.7	N	Y
0300064	LITTLE HAW CREEK	CR 750N	66.9	N	Y
0300068	FLATROCK RIVER	CR 900N	46.5	Y	N
0300095	HAW CREEK	10TH ST (WEST)	79.3	N	Y
0300123	FLATROCK RIVER	CR 400N	65.5	N	Y
0300126	BRANCH DRIFTWOOD RIVER	CR 400W	62.9	N	Y
0300127	BIG SLOUGH	CR 800N	70.5	N	Y
0300131	BIG SLOUGH	CR 700N	70.7	N	Y
0300133	DRIFTWOOD RIVER	TANNEHILL RD	44.7	Y	N
0300142	DRIFTWOOD RIVER	WEST LOWELL RD	71.3	N	Y
0300143	BRANCH OF CATHERINE CR	CR 265N	77.8	N	Y
0300153	DENIOS CREEK	CR 150W	58.6	N	Y
0300160	BR E FORK WHITE CR	CR 400W	45.2	Y	N
0300161	EAST FORK WHITE CREEK	CR 400W	39.8	Y	N
0300175	BRANCH OF WHITE CREEK	BECKS GROVE RD	77.8	N	Y
0300191	EAST FORK WHITE CREEK	CR 800S	79.4	N	Y
0300192	WHITE CREEK	CR 930S	70.9	Y	N

Table 2: Deficient and Obsolete Bridges**County Bartholomew****County Number 3**

NBI #	Features Crossed	Facility Carried	Suff Rating	Deficient?	Obsolete?
0300201	DENIOS CREEK	CR 400S	62	N	Y
0300202	DENIOS CREEK	CR 260W	77.9	N	Y
0300204	HAW CREEK	ROCKY FORD RD	77.9	N	Y
0300206	HAW CREEK	8TH ST (EAST)	68	N	Y
0300207	HAW CREEK	7TH ST	78	N	Y
0300215	THOMPSON SLOUGH	CR 1000S	79.2	N	Y
0300220	DENIOS CREEK	CR 400W	31.4	Y	N
0300224	BRANCH OF CLIFTY CREEK	CR 670E	78	N	Y
0300229	BRANCH DRIFTWOOD RIVER	PARK RD	68.1	N	Y
0300310	HAW CREEK	18TH ST	64.8	N	Y
0300311	BRANCH OF CLIFTY CREEK	CR 700E	83.5	N	Y
0300312	BRANCH OF WHITE CREEK	CR 525S	77.7	N	Y
0300313	BRANCH OF WHITE CREEK	BECKS GROVE RD	77.8	N	Y
0300322	BRANCH OF CLIFTY CREEK	CR 700E	91	N	Y

43 Total Bridges in County

Table 2: Deficient and Obsolete Bridges**County Benton****County Number 4**

NBI #	Features Crossed	Facility Carried	Suff Rating	Deficient?	Obsolete?
0400024	BIG PINE CREEK DITCH	CR 500N	52.7	N	Y
0400042	OWENS DITCH	CR 225N	64.5	N	Y
0400209	LEUCK DITCH	CR 1100W	48.4	N	Y
0400107	SUGAR CREEK	OLD US 52, US 41	66	Y	N
0400008	Sugar Creek	CR 200W	51.3	Y	N
0400013	Big Pine Creek Ditch	CR 300E	50	Y	N
0400116	SALMON DITCH	CR 1100W	55.8	Y	N
0400056	Little Pine Creek	CR 200S	53.8	Y	N
0400060	Farrell Ditch	CR 500W	39.5	Y	N
0400094	FINIGAN DITCH	CR 100S	64.1	Y	N

10 Total Bridges in County

Table 2: Deficient and Obsolete Bridges

County Blackford

County Number 5

NBI #	Features Crossed	Facility Carried	Suff Rating	Deficient?	Obsolete?
0500011	TOWNSAND LUCAS DITCH	CR 200S	77.9	N	Y
0500059	BRANCH OF SLOCUM DITCH	CR 400N	91	N	Y
0500060	PRAIRIE Creek	CR 50W	16.7	Y	N
0500074	LITTLE LICK CREEK	WILLMAN RD	78	Y	N
0500081	TWO MILE DITCH	CR 875E	75.1	N	Y

5 Total Bridges in County

Table 2: Deficient and Obsolete Bridges**County Boone****County Number 6**

NBI #	Features Crossed	Facility Carried	Suff Rating	Deficient?	Obsolete?
0600001	PRAIRIE CREEK	WIND HAVEN LANE	57.5	Y	N
0600007	BRUSH CREEK	CR 550W	34	Y	N
0600013	WHITE CREEK	CR 1175W	32.5	Y	N
0600019	SPRING CREEK	CR 550W	75.9	N	Y
0600028	SUGAR CREEK	CR 200E	27.8	Y	N
0600030	MUD CREEK	CR 400E	68	Y	N
0600044	BIG EAGLE CREEK	CR 1000E	70	Y	N
0600052	MOUNTS RUN	CR 600E	58.7	Y	N
0600054	HEATH & LANE DITCH	CR 100N	27.9	Y	N
0600057	HEATH & LANE DITCH	CR 400E	59.7	Y	N
0600060	HEATH & LANE DITCH	CR 200N	66.8	N	Y
0600068	DEER CREEK	HAZELRIGG ROAD	52.9	Y	N
0600070	PRAIRIE CREEK	CR 450N	70	Y	N
0600085	WILEY CREEK	CR 350N	58.7	Y	N
0600094	WALNUT FORK SUGAR CR	CR 875W	37.9	Y	N
0600106	SMITH DITCH	CR 25W	58.6	N	Y
0600107	SMITH DITCH	CR 400S	49.9	Y	N
0600108	WILEY THOMPSON DITCH	CR 700S	67.5	N	Y
0600109	GRASSY BRANCH	CR 600S	41.7	Y	N
0600110	BETT DITCH	CR 500S	61.3	N	Y
0600113	CUNNINGHAM DITCH	MDL JAMESTOWN RD	49.7	Y	N
0600117	SMITH DITCH	CR 350S	55.9	N	Y
0600119	PRAIRIE CREEK	CR 100S	58.7	Y	N
0600122	FISHBACK CREEK	CR 650E	82.7	N	Y
0600124	BRANCH OF FISHBACK CREEK	CR 450E	78.3	N	Y
0600129	JACKSON RUN	CR 300S	15.3	Y	N
0600132	LENNOX DITCH	CR 200S	66.9	N	Y
0600137	MOUNTS RUN	CR 950E	61	Y	N
0600146	LITTLE EAGLE CREEK	TEMPLIN ROAD	49.6	Y	N

Table 2: Deficient and Obsolete Bridges**County Boone****County Number 6**

NBI #	Features Crossed	Facility Carried	Suff Rating	Deficient?	Obsolete?
0600147	EAGLE CREEK	ZIONSVILLE ROAD	79.6	N	Y
0600148	EAGLE CREEK	FORD ROAD	36.7	Y	N
0600154	W FORK BIG WALNUT CREEK	CR 600W	70	Y	N
0600156	GOLDSBERRY CREEK	RAY ROAD	19	Y	N
0600162	EDLIN DITCH	CR 500W	47.2	Y	N
0600166	BRANCH OF WALNUT FORK	CR 200S	61.8	Y	N
0600179	PRAIRIE CREEK	WILLIAMS STREET	49.9	Y	N
0600182	PRAIRIE CREEK	MAIN STREET	47.2	Y	N
0600212	EAGLE CREEK AND TRAIL	SYCAMORE STREET	73.4	Y	N

38 Total Bridges in County

Table 2: Deficient and Obsolete Bridges**County Brown****County Number 7**

NBI #	Features Crossed	Facility Carried	Suff Rating	Deficient?	Obsolete?
0700006	BEAR CREEK	RICHARDS ROAD	34.1	Y	N
0700011	BEAN BLOSSOM CREEK	HELMSBURG ROAD	77.3	Y	N
0700017	S BR MIDDLE FK SALT CREEK	HARRISON RIDGE RD.	61.7	Y	N
0700018	S BR MIDDLE FK SALT CREEK	BELLSVILLE PIKE	69.4	N	Y
0700022	MIDDLE FORK SALT CREEK	ORCHARD ROAD	49.5	Y	N
0700024	OWL CREEK	OAK GROVE RD	71.8	N	Y
0700028	NORTH FORK OF SALT CREEK	BOND CEMETERY ROAD	17	Y	N
0700029	NORTH FORK OF SALT CREEK	TC STEELE ROAD	50	Y	N
0700030	SMOKY HOLLOW	TC STEELE ROAD	29.1	Y	N
0700032	MIDDLE FORK SALT CREEK	ELKINSVILLE ROAD	30	Y	N
0700035	LITTLE BLUE CREEK	BLUE CREEK ROAD	40.4	Y	N
0700036	BEAN BLOSSOM CREEK	COVERED BRIDGE RD.	15.6	Y	N
0700039	GREASY CREEK	OLD S.R. 46	71.6	N	Y
0700042	BRANCH BEAN BLOSSOM CREEK	NORTH SHORE DR	49.2	Y	N
0700044	GNAWBONE CREEK	MOUNT LIBERTY ROAD	29.8	Y	N
0700045	MT LIBERTY CREEK	RINNIE SEITZ ROAD	80	N	Y
0700046	EAST FORK SALT CREEK	HOOVER ROAD	69.3	Y	N
0700047	BR OF EAST FK SALT CREEK	HOOVER ROAD	52.2	N	Y
0700049	NORTH FORK OF SALT CREEK	SPRUNICA ROAD	77.1	N	Y
0700060	CLAY LICK CREEK	WALLOW HOLLOW ROAD	47.1	N	Y
0700061	INDIAN CREEK	BEAR CREEK ROAD	62.4	N	Y
0700063	OWL CREEK	COUNTRY CLUB RD	41.7	Y	N
0700073	CROOKED CREEK	CROOKED CREEK Rd	50.9	Y	N
0700075	MIDDLE FORK SALT CREEK	KIRKS FORD ROAD	40.6	Y	N
0700077	NORTH FORK OF SALT CREEK	GOLDPOINT ROAD	15.9	Y	N
0700080	FORK EAST BR SWEETWATER	MOUNT MORIAH ROAD	83.7	Y	N
0700081	BRANCH OF N FORK SALT CR	UPPER SALT CR ROAD	81.9	N	Y
0700094	MT LIBERTY CREEK	DOTY ROAD	59.8	N	Y
0700102	BEAR CREEK	BEAR CREEK ROAD	58.3	N	Y

Table 2: Deficient and Obsolete Bridges

County Brown

County Number 7

NBI #	Features Crossed	Facility Carried	Suff Rating	Deficient?	Obsolete?
--------------	-------------------------	-------------------------	--------------------	-------------------	------------------

29 Total Bridges in County

Table 2: Deficient and Obsolete Bridges**County Carroll****County Number 8**

NBI #	Features Crossed	Facility Carried	Suff Rating	Deficient?	Obsolete?
0800001	OLD ERIE CANAL	WASHINGTON ST	68	N	Y
0800005	SUGAR Creek	CR 250S	87.4	N	Y
0800019	MIDDLE FORK WILDCAT CR	CR 100W	66	Y	N
0800026	Middle Fork WILDCAT Cr	CR 700S	96	N	Y
0800030	WILDCAT Creek	CR 50E	17.9	N	Y
0800032	BACHELOR Run	CR 50E	77.9	N	Y
0800033	BACHELOR Run	CR 25E	76.8	N	Y
0800040	RIDENOUR Ditch	CR 500E	70	Y	N
0800056	PAINT Creek	CR 225E	78	N	Y
0800057	PAINT Creek	CR 450N	88.5	Y	N
0800060	BACHELOR Run	OLD SR 75	54.6	Y	N
0800065	BACHELOR RUN	CR 100N	77.9	N	Y
0800085	RATTLESNAKE Creek	CR 625W	70	Y	N
0800087	RATTLESNAKE Creek	TOWPATH Rd	65.7	N	Y
0800096	BRIDGE CREEK	CR 100N	90.9	N	Y
0800107	LITTLE ROCK CREEK	CR 1025N	65.9	N	Y

16 Total Bridges in County

Table 2: Deficient and Obsolete Bridges

County **Cass**

County Number 9

NBI #	Features Crossed	Facility Carried	Suff Rating	Deficient?	Obsolete?
0900014	HANCOCK DITCH	CR 900 WEST	55.9	Y	N
0900072	EEL RIVER	DAVIS STREET	79.4	N	Y
0900077	MINNOW CREEK	CR 325E	47.4	Y	N
0900090	BIG ROCK CREEK	CR 600 SOUTH	70.9	N	Y

4 Total Bridges in County

Table 2: Deficient and Obsolete Bridges**County Clark****County Number 10**

NBI #	Features Crossed	Facility Carried	Suff Rating	Deficient?	Obsolete?
1000006	LENTZIER Creek	UTICA-SELLERSBG.Rd	56.2	Y	N
1000034	FLAG Run	WESTPORT Rd	76.8	N	Y
1000061	MILLER FORK	COUNTRY LAKE RD	91.9	N	Y
1000078	FORDYCE BRANCH	BORDEN RD	65.1	N	Y
1000079	Little INDIAN Creek	WIESEKA HILL Rd	62.5	N	Y
1000095	MILLER FORK	HEBRON CHURCH RD	78.4	N	Y
1000096	CARR-PEYTON BRANCH	CHARTWN/MEMPHIS RD	72.5	N	Y
1000108	SOULDERS Branch	West MAIN St	78	N	Y
1000127	LENTIGIER CREEK	UTICA PIKE	79.1	N	Y
1000142	SINKING FORK	OLD INDIANA 160	48.5	Y	N
1000145	SILVER CREEK, RAMP	BROWNS STATION WAY	84.2	Y	N

11 Total Bridges in County

Table 2: Deficient and Obsolete Bridges**County Clay****County Number 11**

NBI #	Features Crossed	Facility Carried	Suff Rating	Deficient?	Obsolete?
1100007	OTTER Creek	CR 1100N	89.2	N	Y
1100009	Little Creek	CR 400W	59.6	Y	N
1100012	PENIEL RUN	CR 950N	40.4	Y	N
1100015	N Branch of Otter Creek	Rock Run Church Rd	77.3	N	Y
1100016	OTTER Creek	MURPHY Rd	66.8	N	Y
1100018	OTTER Creek	CR 1350N	44.7	N	Y
1100025	VAN BUREN CREEK	CR 300E	77	N	Y
1100028	CROYS Creek	CR 400E	42.7	Y	N
1100032	Van Buren Creek	CR 1200N	67	N	Y
1100037	CROYS CREEK	CR 350E	29.3	Y	N
1100039	CROYS Creek	CR 1400N	91.7	N	Y
1100041	PRAIRIE Creek	CR 200W	30.8	Y	N
1100043	BRANCH CROOKED CREEK	CR 300N	35.3	Y	N
1100046	LITTLE BIRCH CREEK	CR 300W	25.3	Y	N
1100049	Branch of LOST Creek	CR 675W	92.7	N	Y
1100053	Branch of Birch Creek	CR 700N	21.2	Y	N
1100056	Branch of LOST Creek	Happy Holler Rd	17.3	Y	N
1100058	Sulfur Creek	CR 425E	77.4	N	Y
1100071	McIntyre Creek	CR 300N	73.9	N	Y
1100072	Branch of McIntyre Creek	CR 400E	60.9	N	Y
1100074	Billy Creek	CR 400E	89.2	N	Y
1100077	Branch of McIntyre Creek	CR 350E	40.5	Y	N
1100079	Billy Creek	CR 300E	91.4	N	Y
1100083	ILLINOIS CREEK	CR 500N	67.2	N	Y
1100087	BIG Slough Creek	CR 100S	28.3	Y	N
1100088	BRUSH Creek	CR 150S	81	N	Y
1100094	CROOKED CREEK	CR 200N	20.6	Y	N
1100097	Branch of HONEY Creek	Lwr Bloomington Rd	76	N	Y
1100100	BIG SLOUGH CREEK	CR 650W	24.5	Y	N

Table 2: Deficient and Obsolete Bridges**County Clay****County Number 11**

NBI #	Features Crossed	Facility Carried	Suff Rating	Deficient?	Obsolete?
1100101	BRANCH BIRCH CREEK	CR 250W	57.2	N	Y
1100105	BIRCH CREEK	CR 200S	24.9	Y	N
1100106	BRANCH BIRCH CREEK	CR 200S	24.3	Y	N
1100108	BIG Slough Creek	CR 300S	77.2	N	Y
1100110	Branch of Big Slough Cr	CR 600W	67.2	N	Y
1100112	Conneley Ditch	CR 200E	79	N	Y
1100122	BRANCH BIRCH CREEK	CR 200N	63.1	N	Y
1100128	McIntyre Creek	Sonnefield Rd	88.5	N	Y
1100134	SIX MILE Creek	CR 700E	78	N	Y
1100136	JORDAN CREEK	CR 800E	75.9	N	Y
1100137	Muddy Branch	CR 800E	56.6	N	Y
1100140	Branch of Jordan Creek	CR 50N	66.9	N	Y
1100143	SPLUNGE CREEK	CR 600W	20.8	Y	N
1100144	Branch of SPLUNGE Creek	CR 600W	56	N	Y
1100145	Branch of Big Slough Cr	CR 600W	58.7	N	Y
1100148	Branch of Big Slough Cr	CR 600S	77.9	N	Y
1100151	Branch of Birch Creek	CR 200W	94	N	Y
1100155	Clear Branch	CR 450S	79	N	Y
1100161	Branch of Conneley Ditch	CR 100W	20.8	Y	N
1100162	Branch of Conneley Ditch	CR 750S	91.5	N	Y
1100163	Conneley Ditch	CR 750S	66.3	N	Y
1100164	Lafferty Ditch	CR 750S	68.8	N	Y
1100165	Watkins Creek	CR 500W	91.9	N	Y
1100166	BR LAFFERTY DITCH	CR 300W	63.2	N	Y
1100171	Conneley Ditch	CR 700S	90.2	N	Y
1100172	Lafferty Ditch	CR 700S	74.1	N	Y
1100174	Conneley Ditch	CR 900S	84.4	N	Y
1100175	EEL RIVER	TOWPATH Rd	16.5	Y	N
1100176	BR CONNELEY DITCH	FIRST St	26.2	Y	N

Table 2: Deficient and Obsolete Bridges**County Clay****County Number 11**

NBI #	Features Crossed	Facility Carried	Suff Rating	Deficient?	Obsolete?
1100178	Conneley Ditch	CR 75W	91.5	N	Y
1100179	Conneley Ditch	CR 50E	74.5	N	Y
1100185	Branch of White Oak Cr	CR 900S	44.5	Y	N
1100187	Conneley Ditch	CR 200W	24.4	Y	N
1100188	Conneley Ditch	CR 1100S	79.7	N	Y
1100190	Conneley Ditch	CR 1000S	89.2	N	Y
1100194	Lafferty Ditch	CR 1000S	90.2	N	Y
1100195	Wabash & Erie Canal	CR 1300S	72.9	N	Y
1100198	Wabash & Erie Canal	CR 1150S	34.9	Y	N
1100204	Wabash & Erie Canal	Canal Rd	44.7	N	Y
1100206	BR WABASH & ERIE CANAL	CR 500W	27.1	Y	N
1100207	Br Wabash & Erie Canal	CR 1450S	24.1	Y	N
1100208	Br Wabash & Erie Canal	CR 400W	45.7	N	Y
1100209	Br Wabash & Erie Canal	CR 400W	63.5	N	Y
1100210	Br Wabash & Erie Canal	CR 1350S	39.3	N	Y
1100211	Br Wabash & Erie Canal	CR 1350S	45.8	N	Y
1100223	POND CREEK	CR 200E	67.2	N	Y
1100225	White Oak Creek	CR 1375S	85.5	N	Y
1100226	White Oak Creek	CR 1200S	78	N	Y
1100228	WABASH & ERIE CANAL	CR 1400S	77.8	N	Y
1100229	Wabash & Erie Canal	CR 100E	25.3	Y	N
1100233	Wabash & Erie Canal	CR 1350S	76	N	Y
1100237	CONRAIL RR	CR 200W	39.4	Y	N
1100239	Lafferty Ditch	CR 300W	40.5	Y	N
1100242	BR CONNELEY DITCH	Lankford St	31.9	Y	N
1100246	Branch of Turkey Creek	CR 200E	77.9	N	Y
1100250	Trib to McIntyre Creek	CR 400E	78.2	N	Y
1100256	SIX MILE Creek	CR 825E	91.5	N	Y
1100257	JORDAN CREEK	CR 875E	91.5	N	Y

Table 2: Deficient and Obsolete Bridges

County **Clay**

County Number 11

NBI #	Features Crossed	Facility Carried	Suff Rating	Deficient?	Obsolete?
--------------	-------------------------	-------------------------	--------------------	-------------------	------------------

87 Total Bridges in County

Table 2: Deficient and Obsolete Bridges**County Clinton****County Number 12**

NBI #	Features Crossed	Facility Carried	Suff Rating	Deficient?	Obsolete?
1200001	PRAIRIE CREEK	CLAY ST	47.5	Y	N
1200003	PRAIRIE CREEK	GREEN ST	50	Y	N
1200005	PRAIRIE CREEK	E MORRISON ST	36.9	Y	N
1200008	PRAIRIE CREEK	SOUTH ST	51.7	Y	N
1200023	CAMPBELLS Run	CR 700N	77.9	N	Y
1200024	CRIBE RUN	CR 700N	39.6	Y	N
1200029	CRIBE RUN	CR 750N	54.2	N	Y
1200034	SOUTH FORK WILDCAT CREEK	CR 400W	57.1	Y	N
1200035	HOG RUN	CR 800W	19.6	Y	N
1200037	HOG RUN	CR 900W	32.9	Y	N
1200039	SOUTH FORK WILDCAT CREEK	CR 575W	26.4	Y	N
1200042	SOUTH FORK WILDCAT CREEK	CR 950W	41	Y	N
1200044	HOG RUN	CR 850W	33.6	Y	N
1200057	South Fork WILDCAT Creek	CR 600W	36.8	Y	N
1200059	KILMORE CREEK	CR 250W	42.1	Y	N
1200062	S FORK WILDCAT Creek	CR 310N	88.5	N	Y
1200077	SWAMP Creek	CR 400N	27.5	Y	N
1200078	S FORK WILDCAT Creek	CR 650E	32.3	Y	N
1200081	S FORK WILDCAT Creek	CR 710E	53.3	N	Y
1200089	KILMORE Creek	CR 1250E	30.5	Y	N
1200091	KILMORE Creek	CR 1150E	29.2	Y	N
1200094	South Fork WILDCAT Creek	CR 900E	54.1	N	Y
1200095	South Fork WILDCAT Creek	CR 830E	48.4	Y	N
1200103	SCOTT WINCOOP Ditch	CR 400S	55.9	N	Y
1200111	SUGAR Creek	CR 300S	76.9	N	Y
1200116	SUGAR Creek	CR 580S	60.9	N	Y
1200128	REAGAN Run	CR 650S	70.7	N	Y
1200130	Little POTATO Creek	CR 300S	66.9	N	Y
1200135	REAGAN Run	CR 000E/W	51.7	Y	N

Table 2: Deficient and Obsolete Bridges

County **Clinton**

County Number 12

NBI #	Features Crossed	Facility Carried	Suff Rating	Deficient?	Obsolete?
1200136	REAGAN Run	CR 750S	55.6	N	Y
1200143	WITHE Creek	CR 875W	64.7	N	Y
1200151	ROBINSON BRANCH	CR 200E	42	Y	N
1200160	Branch S Fork WILDCAT Cr	CR 200N	85.4	N	Y
1200165	Branch S Fork WILDCAT Cr	CR 530E	88.5	N	Y
1200166	Fork of WILDCAT Creek	CR 800E	83.5	N	Y
1200169	MANN DITCH	CR 330E	77	N	Y

36 Total Bridges in County

Table 2: Deficient and Obsolete Bridges**County Crawford****County Number 13**

NBI #	Features Crossed	Facility Carried	Suff Rating	Deficient?	Obsolete?
1300004	BLUE RIVER	CR 590 NORTH	53.3	N	Y
1300006	BIRD HOLLOW CREEK	DOG CREEK ROAD	38.4	N	Y
1300009	WHISKEY RUN	BACON HOLLOW ROAD	67.6	N	Y
1300011	WHISKEY RUN	BACON HOLLOW ROAD	52.1	N	Y
1300013	CAMP FORK CREEK	JONES ROAD	34.7	Y	N
1300016	BOGARD CREEK	MOUNT STERLING ROAD	39.1	N	Y
1300017	SLICK RUN	WHISKEY RUN RANCH	35.7	Y	N
1300018	SLICK RUN	MILLTOWN ROAD	58.2	N	Y
1300019	CIDER FORK	HARDINBURG ROAD	22	Y	N
1300021	SYCAMORE CREEK	SYCAMORE ROAD	33.5	Y	N
1300022	SLICK RUN	PILOT KNOB ROAD	42.9	N	Y
1300023	OTTER CREEK	MIFFLIN WEST FORK	19.6	Y	N
1300024	BOGARD CREEK	SEATON HILL ROAD	69.5	N	Y
1300026	LITTLE BLUE RIVER	OTTER CREEK ROAD	80.9	N	Y
1300027	REASOR BRANCH	MIFFLIN WEST FORK	37.4	Y	N
1300028	STINKING FORK	BAKER ROAD	35.4	Y	N
1300029	BOGARD CREEK	MAGNOLIA ROAD	77.3	N	Y
1300030	DRY RUN	DRY RUN ROAD	24.1	Y	N
1300032	BLUE RIVER	CR 650S	18	Y	N
1300033	MILL CREEK	ALTON ROAD	10.4	Y	N
1300035	LITTLE BLUE RIVER	ARCHIBALD FALLS RD	21.6	Y	N
1300039	DRY RUN	WYANDOTTE AVE	34.4	N	Y
1300040	LITTLE BLUE RIVER	OLD SR 37	32	Y	N
1300041	OTTER CREEK	HATFIELD ROAD	28.6	Y	N
1300043	BRANCH OF OTTER CREEK	OTTER CREEK RD	16.4	Y	N
1300045	JABY CREEK	MAGNOLIA ROAD	16.8	Y	N
1300047	DRY RUN	SHAFFER RIDGE ROAD	45.6	Y	N
1300051	RICEVILLE CREEK	HARDSCRABELL RD	44.8	N	Y
1300054	HIGHFILL CREEK	ALSTOTT ROAD	35.7	Y	N

Table 2: Deficient and Obsolete Bridges**County Crawford****County Number 13**

NBI #	Features Crossed	Facility Carried	Suff Rating	Deficient?	Obsolete?
1300056	DOG CREEK	HOOSIER ENERGY RD	42.9	N	Y
1300057	OTTER CREEK	OLD FELKER ROAD	16.2	Y	N
1300059	ANDERSON RIVER	MITCHELL CREEK RD	14.8	Y	N
1300060	MITCHELL CREEK	SPEEDY ROAD	74	N	Y
1300063	MITCHELL CREEK	KEMP ROAD	44.8	Y	N
1300064	BRANDYWINE FORK	UNION STREET	42.3	N	Y
1300069	SOUTHERN RAILROAD	MAIN STREET	34.9	Y	N
1300070	CAMP FORK CREEK	BEASLEY ROAD	12.7	Y	N
1300071	LITTLE BLUE RIVER	BEECHWOOD ROAD	10.2	Y	N
1300072	WHISKEY RUN	HOG TOWN ROAD	14.8	Y	N
1300073	TEXAS CREEK	DRY RUN ROAD	57.3	N	Y
1300076	SOUTHERN RAILROAD	OVERHEAD BRIDGE RD	14.3	Y	N
1300078	TURKEY FORK	MANSFIELD ROAD	46.7	Y	N
1300079	BRANDYWINE FORK	JEFFERSON STREET	62	N	Y
1300081	BRANDYWINE FORK	WASHINGTON STREET	32.8	Y	N
1300083	BRANCH OF BOGARD CREEK	BOGARD HOLLOW ROAD	53.4	N	Y
1300086	BRANCH OF SLICK RUN	WHISKEY RUN RANCH	39.6	Y	N
1300087	OTTER CREEK	NASH LANE	2	Y	N
1300089	BRUSHY CREEK	MOUNT STERLING RD	18	Y	N
1300090	STINKING FORK	WEST FORK ROAD	35.8	Y	N
1300099	BRUSHY CREEK	CALHOUN ROAD	31	N	Y
1300100	UNNAMED DITCH	E DRY BRANCH ROAD	18.6	Y	N

51 Total Bridges in County

Table 2: Deficient and Obsolete Bridges**County Daviess****County Number 14**

NBI #	Features Crossed	Facility Carried	Suff Rating	Deficient?	Obsolete?
1400005	VERTREES DITCH	CR 500E	84.2	N	Y
1400007	WEAVER DITCH	CR 1600N	82.5	N	Y
1400049	NORTH FORK PRAIRIE CREEK	CR 1200E	54.6	N	Y
1400059	LITTLE BOGGS CREEK	CR 600N	87.5	N	Y
1400060	NORTH FORK PRAIRIE CREEK	CR 900E	68.1	N	Y
1400064	NORTH FORK PRAIRIE CREEK	CR 1000E	84	N	Y
1400066	BARNES BRANCH	CR 875N	73.8	N	Y
1400085	BRANCH N FORK PRAIRIE CREEK	CR 575E	82.2	N	Y
1400096	FLAT CREEK	CR 950E	59.7	N	Y
1400097	SOUTH FORK PRAIRIE CREEK	CR 725E	58.4	N	Y
1400105	WEST FORK OF SUGAR CREEK	CR 900E	55.1	Y	N
1400112	SOUTH FORK PRAIRIE CREEK	CR 575E	83.4	N	Y
1400115	DINKEN CREEK	CR 700E	56.4	Y	N
1400121	SUGAR CREEK	CR 900S	57.2	N	Y
1400123	SUGAR CREEK	CR 750S	59.4	N	Y
1400124	SUGAR CREEK	CR 600S	57.5	Y	N
1400135	AIKMAN CREEK	CR 500E	61.7	N	Y
1400150	AIKMAN CREEK	CR 700S	49.2	N	Y
1400180	SLATE CREEK	CR 1250E	74.3	N	Y
1400191	NORTH FORK PRAIRIE CREEK	CR 700E	49.6	N	Y
1400193	CSX RR	THIRD ST	40.2	N	Y
1400313	UNNAMED TRIBUTARY	CR 25W	79.8	N	Y
1400319	BRANCH OF FIRST CREEK	CR 1600N	66.4	N	Y

23 Total Bridges in County

Table 2: Deficient and Obsolete Bridges**County Dearborn****County Number 15**

NBI #	Features Crossed	Facility Carried	Suff Rating	Deficient?	Obsolete?
1500002	BRANCH OF LAUGHERY CREEK	LAUGHERY CREEK RD	65.9	N	Y
1500004	BRANCH LAUGHERY CREEK	LAUGHERY CREEK RD	18.2	Y	N
1500006	PETER CREEK	SPANGLER RD	87.6	N	Y
1500007	HAYES BRANCH	SPANGLER RD	73.9	N	Y
1500008	HAYES BRANCH	SANGAMAW RD	31.2	N	Y
1500011	BRANCH OF LAUGHERY CREEK	CUTTER RD	92	N	Y
1500019	SOUTH HOGAN CREEK	STAT. HOLLOW RD	76.9	N	Y
1500021	LEE BRANCH/S HOGAN CREEK	COLD SPRING RD	40	Y	N
1500022	WHITAKER CREEK	VOLZ RD	81	N	Y
1500023	NORTH HOGAN CREEK	HOGAN HILL RD	82.3	Y	N
1500026	BRANCH OF NORTH HOGAN CR	Old N HOGAN RD	48	Y	N
1500030	LITTLE HOGAN CREEK	N HOGAN RD	66.2	N	Y
1500033	WAHLER CREEK	SCHWIPPS RD	35.2	Y	N
1500038	FLYS RUN	PLATT RD	43.3	N	Y
1500039	FLYS RUN	TURKEY POINT RD	48.4	Y	N
1500042	ZIEGLER CREEK	KONRADI RD	73.1	N	Y
1500043	BRANCH W FOR TANNERS CR	BONNELL RD	46.5	N	Y
1500046	WEST FORK OF TANNERS CR	KONRADI RD	85.9	N	Y
1500048	FOX RUN	KUEBEL Rd	22.8	Y	N
1500049	BRANCH W FORK TANNERS CR	COLLIER RIDGE RD	66.9	N	Y
1500055	SOAPSTONE CREEK	SALT FORK RD	65	Y	N
1500056	BRANCH OF TANNERS CREEK	KAISER DR	72.1	N	Y
1500058	SALT FORK TANNERS CREEK	SNEAKVILLE RD	89.7	N	Y
1500059	SALT FORK TANNERS CREEK	SNEAKVILLE Rd	60.6	Y	N
1500065	EAST FORK TANNERS CREEK	ST PETERS Rd	29.1	Y	N
1500069	LITTLE JAMISON CREEK	JAMISON RD	40.5	Y	N
1500070	TAYLOR CREEK	WOLIUNG RD	20.8	Y	N
1500073	ENNIS CREEK	HYLAND RD	63.5	N	Y
1500078	JOHNSON FORT CREEK	JOHNSON FORK RD	49.8	N	Y

Table 2: Deficient and Obsolete Bridges**County Dearborn****County Number 15**

NBI #	Features Crossed	Facility Carried	Suff Rating	Deficient?	Obsolete?
1500080	NORTH HOGAN CREEK	BURNS RD	81	N	Y
1500085	NORTH HOGAN CREEK	BURNS RD	91	N	Y
1500086	WEST FORK OF TANNERS CR	WEISBURG RD	92.6	N	Y
1500087	BRANCH OF ZIEGLER CREEK	KONRADI RD	80	N	Y
1500088	BR W TANNERS CR/ACCS	BONNELL RD	25.4	Y	N
1500091	HOGAN CREEK	GEORGE ST	30.1	N	Y
1500096	JOHNSON FORK CREEK	OLD US 52	63.3	Y	N
1500098	SOUTH HOGAN CREEK	LAUMAN RD	61.9	Y	N
1500103	BRANCH OF HOGAN CREEK	CROSS RD	68.9	N	Y
1500105	BRANCH OF WHITEWATER RVR	CRANES RUN RD	36.1	Y	N
1500108	BRUSH FORK TANNERS CREEK	BRUSH FORK RD	24.3	Y	N
1500114	LITTLE JAMISON CREEK	DAVIDSON RD	45.2	Y	N
1500116	BRANCH OF TANNERS CREEK	CO PARK ENTRANCE	20.7	N	Y
1500117	WEST FORK OF TANNERS CR	COLLIER RIDGE RD	90.3	N	Y

43 Total Bridges in County

Table 2: Deficient and Obsolete Bridges**County Decatur****County Number 16**

NBI #	Features Crossed	Facility Carried	Suff Rating	Deficient?	Obsolete?
1600001	SAND CREEK	CR 300N	64	N	Y
1600016	POND BRANCH	CR 650W	64.3	N	Y
1600021	CLIFTY CREEK	CR 420W	56.4	Y	N
1600026	HURRICANE CREEK	CR 300W	85.3	N	Y
1600032	BRANCH OF CLIFTY CREEK	CR 150W	76.9	N	Y
1600033	MUDDY FORK OF SAND CREEK	CR 100W	68	N	Y
1600034	MIDDLE FORK CLIFTY CREEK	CR 225E	66.5	N	Y
1600050	MUDDY FORK OF SAND CREEK	CR 120E	59.9	Y	N
1600054	SALT CREEK	CR 50N	16.3	Y	N
1600055	SALT CREEK	CR 950E	51.6	Y	N
1600057	FORT SALT CREEK	CR 150N	54.4	Y	N
1600061	SALT CREEK	CR 1000E	76.6	N	Y
1600069	LOST FOR SAND CREEK	CR 180E	49.4	Y	N
1600070	COBBS FORK SAND CREEK	CR 180E	61.9	Y	N
1600074	COBBS FORK SAND CREEK	CR 600S	43.4	Y	N
1600081	SQUARE RUN	CR 820S	67.2	Y	N
1600082	JORDAN CREEK	CR 60E	77.6	N	Y
1600083	JORDAN CREEK	CR 650S	77.9	N	Y
1600085	VERNON FK MUSCATATUCK R	CR 820S	83.7	N	Y
1600088	VERNON FK MUSCATATUCK R	CR 480E	86.9	N	Y
1600092	MUDDY FORK OF SAND CREEK	CR 220SW	73.7	N	Y
1600094	SAND CREEK	CR 400S	73.3	N	Y
1600096	MUDDY FORK OF SAND CREEK	CR 250S	79.4	N	Y
1600098	FALL FORK CLIFTY CREEK	CR 550W	74.6	N	Y
1600100	FALL FORK CLIFTY CREEK	CR 450W	65.6	N	Y
1600101	CLIFTY CREEK	CR 100S	54.7	Y	N
1600103	DUCK CREEK	CR 50N	78	N	Y
1600105	FALL FORK CLIFTY CREEK	CR 850W	53.3	Y	N
1600106	BR FALL FORK CLIFTY CREEK	CR 850W	57.8	Y	N

Table 2: Deficient and Obsolete Bridges**County Decatur****County Number 16**

NBI #	Features Crossed	Facility Carried	Suff Rating	Deficient?	Obsolete?
1600107	CLIFTY CREEK	CR 200S	59.3	N	Y
1600110	BR FALL FORK CLIFTY CREEK	CR 600W	67.2	N	Y
1600112	BR FALL FORK CLIFTY CREEK	CR 750W	72.6	N	Y
1600113	BR FALL FORK CLIFTY CREEK	CR 700W	53.6	Y	N
1600117	FALL FORK CLIFTY CREEK	CR 1000W	75.8	N	Y
1600118	BEAR CREEK	CR 1000W	73.8	N	Y
1600120	TURNOVER CREEK	CR 1100S	77.6	N	Y
1600125	BEAR CREEK	CR 850S	48.9	Y	N
1600128	MILLSTONE CREEK	CR 1150S	70.9	N	Y
1600139	SAND CREEK	CR 1100S	81.2	Y	N
1600141	ROCK CREEK	CR 1100S	24.8	Y	N
1600145	PENTHER CREEK	SW 60	54.4	Y	N
1600146	COBBS FORK SAND CREEK	CR 750S	82.8	N	Y
1600147	FORK PENTHER CREEK	CR 100W	93	N	Y
1600149	PENTHER CREEK	CR 1000S	54.8	Y	N
1600151	JORDAN CREEK	CR 150E	78.6	N	Y
1600154	PENTHER CREEK	CR 900S	78	N	Y
1600155	SQUARE RUN	CR 900S	53.5	Y	N
1600157	POND BRANCH	CR 240NW	80.8	N	Y
1600158	MUDDY FORK OF SAND CREEK	CR 240NW	46.3	Y	N
1600171	BR FALL FORK CLIFTY CREEK	CR 500W	43.6	Y	N
1600175	GAS CREEK	KESSLER BLVD	67.5	N	Y
1600177	GAS CREEK	CENTRAL AVE	41.9	Y	N
1600180	GAS CREEK	WASHINGTON ST	60.5	Y	N
1600181	MILLSTONE CREEK	MAIN ST	18.8	Y	N
1600184	SALT CREEK	CR 850E	91.9	N	Y
1600186	BEAR CREEK	CR 800W	75.6	N	Y
1600187	WYALOOSING CREEK	CR 580W	54.5	N	Y
1600189	WYALOOSING CREEK	CR 1150S	70	N	Y

Table 2: Deficient and Obsolete Bridges

County **Decatur**

County Number 16

NBI #	Features Crossed	Facility Carried	Suff Rating	Deficient?	Obsolete?
1600192	RIGHTHAND FORK-SALT CR	CR 550N	48.7	Y	N
1600201	SAND CREEK	LAYTON DR	28.8	N	Y

60 Total Bridges in County

Table 2: Deficient and Obsolete Bridges

County Dekalb

County Number 17

NBI #	Features Crossed	Facility Carried	Suff Rating	Deficient?	Obsolete?
1700004	ST JOSEPH RIVER	MILL STREET	37.9	N	Y
1700016	DIEHL DITCH	AUBURN ROAD	80	N	Y
1700051	MATSON DITCH	CR 28	75.6	N	Y
1700076	MATSON DITCH	CR 22	58.9	Y	N
1700085	CEDAR CREEK	CR 35	57.2	Y	N
1700132	CEDAR CREEK	AUBURN DRIVE	78.6	N	Y
1700135	CSX RAILROAD	CR 75	27.5	Y	N

7 Total Bridges in County

Table 2: Deficient and Obsolete Bridges**County Delaware****County Number 18**

NBI #	Features Crossed	Facility Carried	Suff Rating	Deficient?	Obsolete?
1800016	MISSISSINEWA RIVER	WALNUT ST	76.1	N	Y
1800027	BOSMAN DITCH	CR 600E	36.3	Y	N
1800036	MISSISSINEWA RIVER	CR 850N	24	Y	N
1800040	HEDGELAND DITCH	WHEELING AVENUE	59.4	Y	N
1800041	KILLBUCK CREEK	CR 200N	75.6	N	Y
1800042	JAKES CREEK	CR 300W	80.2	N	Y
1800044	EAGLE BRANCH CREEK	CR 400W	78.3	N	Y
1800045	JAKES CREEK	CR 400W	67.4	N	Y
1800048	KILLBUCK CREEK	WHEELING AVE	66.1	Y	N
1800057	JAKES CREEK	CR 600W	75.8	N	Y
1800058	KILLBUCK CREEK	CR 600W	56.6	N	Y
1800064	KILLBUCK CREEK	CR 100W	48.9	Y	N
1800070	MISSISSINEWA RIVER	CR 800E	9	Y	N
1800073	MUD CREEK	CR 850E	26.1	Y	N
1800086	MUD CREEK	CR 500N	53.7	Y	N
1800090	WILLIAMS CREEK	CR 500W	35.5	N	Y
1800094	WILLIAMS CREEK	CR 600S	42	Y	N
1800102	SHOEMAKER DITCH	CR 500S	61.8	Y	N
1800105	YORK PRAIRIE CREEK	CR 400W	48.4	Y	N
1800107	YORK PRAIRIE CREEK	CR 600W	6.6	Y	N
1800111	WHITE RIVER	ABANDONED CR 750W	7	Y	N
1800115	BELL CREEK	CR 400S	51.6	Y	N
1800121	WHITE RIVER	CR 570W, TIGER RD	65.4	N	Y
1800134	PRAIRIE CREEK	CR 300S	14.1	Y	N
1800136	WHITE RIVER	CR 170S	17.4	Y	N
1800137	STONEY CREEK	CR 800E	71.9	Y	N
1800143	HUFFMAN CREEK	CR 600S	58.8	Y	N
1800155	BUCK CREEK	WALNUT ST	78.4	N	Y
1800156	WHITE RIVER	MEMORIAL DRIVE	86.8	Y	N
1800164	WILLIAMS CREEK	CR 200W	32.9	Y	N

Table 2: Deficient and Obsolete Bridges**County Delaware****County Number 18**

NBI #	Features Crossed	Facility Carried	Suff Rating	Deficient?	Obsolete?
1800172	CARDINAL GREENWAY TRAIL	CR 450E	33.9	Y	N
1800174	MUNCIE CREEK	YALE AVE	64.9	N	Y
1800175	BUCK CREEK	23RD ST	68.1	N	Y
1800178	BUCK CREEK	PORT AVE	69.3	Y	N
1800179	BUCK CREEK	G HARKEY ST	87.1	Y	N
1800181	WHITE RIVER	NICHOLS AVE	79.8	N	Y
1800182	MUNCIE CREEK	CENTENNIAL AVE	80.4	Y	N
1800185	BUCK CREEK	HOYT AVE	80.2	N	Y
1800186	WHITE RIVER	HIGH ST	80.1	N	Y
1800189	WHITE RIVER, TRAIL	TILLOTSON AVENUE	63.6	Y	N
1800190	YORK PRAIRIE CREEK	TILLOTSON AVENUE	76.1	N	Y
1800191	YORK PRAIRIE CREEK	PETTY RD	78.3	N	Y
1800193	HALFWAY CREEK	WATER ST	71	Y	N
1800194	BUCK CREEK	PARK ST, TRUCK RTE	73.7	N	Y
1800195	WHITE RIVER	BROADWAY AVENUE	79.5	N	Y
1800204	MUNCIE CREEK	WAID AVE	56.2	Y	N
1800208	SHOEMAKER DITCH	CR 800W	78.8	N	Y
1800214	BELL CREEK	Old SR 67	55.2	Y	N

48 Total Bridges in County

Table 2: Deficient and Obsolete Bridges**County Dubois****County Number 19**

NBI #	Features Crossed	Facility Carried	Suff Rating	Deficient?	Obsolete?
1900005	CROOKED Creek	CR 400W	21.6	Y	N
1900011	CROOKED Creek	DIVISION Rd	54	Y	N
1900028	BAUER Creek	CELESTINE Rd N	44.7	Y	N
1900035	DAVIS Creek	DUBOIS Rd NE	66.3	Y	N
1900046	DILLON CREEK	CR 850E	39.4	Y	N
1900050	DILLON Creek	CUZCO NORTON Rd	93	N	Y
1900055	PATOKA RIVER	CR 800W	89.4	N	Y
1900062	Branch of ELL Creek	CR 400S	91.9	Y	N
1900065	ELL Creek	CR 500S	69.8	N	Y
1900067	HUNLEY Creek	CR 130W	59.8	N	Y
1900078	FLAT CREEK	CR 450S	87.9	N	Y
1900083	Branch of HALL Creek	CR 820E	86.2	N	Y
1900087	GRASSY Fork HALL Creek	CR 600E	89	N	Y
1900088	Lick Fork	HARTS GRAVEL Rd	66.8	N	Y
1900089	Lick Fork	HARTS GRAVEL Rd	89	N	Y
1900107	SUGAR Creek	CR 900S	65.9	Y	N
1900111	SUGAR CREEK	CR 1200S	38	Y	N
1900117	BRUNER CREEK	1ST ST	41.9	Y	N
1900120	HUNLEY Creek	FERDINAND Rd NW	62.5	N	Y
1900124	HUNLEY Creek	CR 850S	46.7	N	Y
1900130	INDIAN Creek	Old Rd 162	52.7	Y	N
1900143	ALTAR CREEK	DIVISION RD	62.9	N	Y
1900156	Branch of DAVIS Creek	CR 1100E	65.9	N	Y
1900172	TAYLOR HOLLOW	TAYLOR HOLLOW Rd	76.4	N	Y
1900180	W FORK ELL CREEK	CR 400S	76.9	Y	N
1900188	SENG Ditch	WERNISING Rd	42.4	Y	N
1900192	Branch of INDIAN Creek	Old Rd 162	45.6	Y	N
1900194	FLAT Creek	PINE RIDGE Rd	58.6	Y	N
1900196	No Name Ditch	SCHNELLVILLE Rd	81	N	Y
1900201	BRUNER CREEK	1ST ST	93	N	Y

Table 2: Deficient and Obsolete Bridges

County **Dubois**

County Number **19**

NBI #	Features Crossed	Facility Carried	Suff Rating	Deficient?	Obsolete?
--------------	-------------------------	-------------------------	--------------------	-------------------	------------------

30 Total Bridges in County

Table 2: Deficient and Obsolete Bridges**County Elkhart****County Number 20**

NBI #	Features Crossed	Facility Carried	Suff Rating	Deficient?	Obsolete?
2000002	LITTLE ELKHART RIVER	CR 35	55.6	Y	N
2000015	CHRISTIANA CREEK	CR 4	2.8	Y	N
2000020	BAUGO CREEK	CR 1	51.2	Y	N
2000023	BAUGO CREEK	CR 3	26.4	Y	N
2000027	BAUGO CREEK	CR 26	33.7	Y	N
2000029	YELLOW CREEK	CR 20	54.2	Y	N
2000032	YELLOW CREEK	CR 26	77.2	N	Y
2000035	SAILOR DITCH	OLD CR 17	75.1	N	Y
2000040	PINE CREEK	CR 14	76.7	N	Y
2000041	PINE CREEK	CR 18	76.6	N	Y
2000042	PINE CREEK	CR 19	76.8	N	Y
2000053	STONY CREEK	CR 40	45	Y	N
2000054	MCALLISTER DITCH	CR 38	58.6	N	Y
2000058	ROCK RUN CREEK	CR 35	76.1	N	Y
2000065	ELKHART RIVER	WATERFORD ST	80.4	N	Y
2000070	YELLOW CREEK	CR 30	61.8	N	Y
2000075	HOKE DITCH	CR 9	67.6	N	Y
2000077	NUNEMAKER DITCH	CR 32	67	Y	N
2000092	LITTLE ELKHART RIVER	CR 16	61.2	N	Y
2000095	FISHER-GORDAN DITCH	CR 1	67.4	Y	N
2000102	BERLIN COURT DITCH	HARTMAN ST	57.4	Y	N
2000108	WAGNER DITCH	CR 56	93	N	Y
2000120	TURKEY CREEK	CR 142	41.4	Y	N
2000122	TURKEY CREEK	CR 46	69	N	Y
2000133	ELKHART RIVER	CR 142	67.8	N	Y
2000134	BENTON CANAL	CR 142	68.8	N	Y
2000145	STONY CREEK	CR 44	93	N	Y
2000148	SOLOMON CREEK	CR 43	59	Y	N
2000153	ELKHART RIVER	DIVISION ST	77.5	N	Y
2000173	ROCK RUN CREEK	COTTAGE AVE	38.4	Y	N

Table 2: Deficient and Obsolete Bridges**County Elkhart****County Number 20**

NBI #	Features Crossed	Facility Carried	Suff Rating	Deficient?	Obsolete?
2000174	ELKHART RIVER	LINCOLN AVE	70.6	N	Y
2000175	ELKHART RIVER	CR 38	46	N	Y
2000176	HORN DITCH	CR 36	59.3	Y	N
2000178	ROCK RUN CREEK	WILDEN AVEN	67.5	N	Y
2000197	ST JOSEPH RIVER	LEXINGTON AVENUE	77.2	N	Y
2000201	CHRISTIANA CREEK	CASSOPOLIS STREET	79.3	N	Y
2000202	ST JOSEPH RIVER	N MAIN STREET	94.4	N	Y
2000206	CR 17 NB/SB	CR 26	95.9	N	Y

38 Total Bridges in County

Table 2: Deficient and Obsolete Bridges**County Fayette****County Number 21**

NBI #	Features Crossed	Facility Carried	Suff Rating	Deficient?	Obsolete?
2100009	SIMPLE Br of SYMONS Cr	CR 350W	47.6	Y	N
2100016	Little WILLIAMS Creek	CR 200N	48.6	Y	N
2100020	WILLIAMS CREEK	CR 300N	31.7	Y	N
2100026	LICK Creek	ELEPHANT HILL Rd	92	N	Y
2100027	LITTLE WILLIAMS CREEK	12TH ST	47.2	Y	N
2100040	N Branch of GARRISON Cr	CR 250S	44.8	Y	N
2100041	N Branch of GARRISON Cr	CR 650S	54.1	Y	N
2100043	S Branch of GARRISON Cr	COLTRAINE HILL Rd	81	N	Y
2100047	Branch of SANES Creek	CR 600S	82	N	Y
2100053	BEAR Creek	LITTLE BEAR Rd	59.8	Y	N
2100075	LICK CREEK	CR 100E	14.6	Y	N
2100086	Branch of WILLIAMS Creek	WILLIAMS RD	33.5	Y	N
2100091	GARRISON Creek	TWIN DRY FORKS Rd	61	Y	N
2100092	GARRISON Creek	TWIN DRY BRANCH Rd	77	N	Y
2100093	WILSON Creek	CR 50W	60	Y	N
2100094	FALL Creek	CR 250W	61	Y	N

16 Total Bridges in County

Table 2: Deficient and Obsolete Bridges**County** **Floyd****County Number** 22

NBI #	Features Crossed	Facility Carried	Suff Rating	Deficient?	Obsolete?
2200003	THOMPSON CREEK	CHAPEL HILL	49.5	Y	N
2200008	Branch of BIG INDIAN Cr	ATKINS Rd	38.8	Y	N
2200026	BIG INDIAN Creek	G'TOWN-GREENVILLE	81.7	Y	N
2200030	Little INDIAN Creek	N LUTHER Rd	62.9	Y	N
2200034	GEORGETOWN Creek	G'TOWN-LANESVILLE	83.6	Y	N
2200037	GEORGETOWN Creek	BAYLOR-WISSMAN Rd	69.6	N	Y
2200040	Little INDIAN Creek	ST MARY'S Rd	79.6	N	Y
2200042	LITTLE INDIAN CREEK	SCOTTSVILLE RD	63.2	N	Y
2200050	SILVER Creek	BLACKISTON MILL Rd	57.4	N	Y
2200051	LEWIS Br of JACOABS Cr	CHAPEL Ln	76.2	N	Y
2200067	CORN Creek	BRADFORD Rd	65.5	N	Y
2200068	BANNAMON Creek	MARY NAVILE Rd	66.5	N	Y
2200074	FALLING Run Creek	BINFORD PARK St	76.8	N	Y
2200075	FALLING Run Creek	FLOYD St	76.8	N	Y
2200082	FALLING RUN CREEK	PEARL ST	78.2	N	Y

15 Total Bridges in County

Table 2: Deficient and Obsolete Bridges**County Fountain****County Number 23**

NBI #	Features Crossed	Facility Carried	Suff Rating	Deficient?	Obsolete?
2300002	BRANCH COAL CREEK	CR 620W	46.9	N	Y
2300003	COAL Creek	CR 800S	30.2	Y	N
2300004	Branch of COAL Creek	CR 650W	32.7	Y	N
2300006	PRAIRIE Creek	CR 700S	65.9	N	Y
2300007	MILL CREEK	CR 800S	47.4	Y	N
2300008	MILL Creek	WASHINGTON St	46.2	Y	N
2300016	MILL Creek	CR 310W	76.9	N	Y
2300018	PRAIRIE Creek	CR 280W	23.1	Y	N
2300019	W FK RUSH CREEK	CR 1200S	28.8	Y	N
2300021	MILL Creek	CR 300W	47	Y	N
2300025	BRANCH MILL CREEK	CR 900S	64.5	N	Y
2300026	BUFFALO CREEK	CR 1000S	67	Y	N
2300028	SUGAR MILL Creek	CR 1160S	91.9	N	Y
2300032	SUGAR MILL Creek	CR 900S	43.6	Y	N
2300037	STILLWATER CREEK	CR 750E	29.5	Y	N
2300042	Branch of E Fork COAL Cr	CR 875E	36.9	Y	N
2300046	Branch of E Fork COAL Cr	CR 250S	57.7	N	Y
2300050	E Fork of COAL Creek	CR 270E	45.9	Y	N
2300054	COAL Creek	STATE St	29.4	Y	N
2300059	MUD CREEK	CR 200S	20.1	Y	N
2300064	GRAHAM Creek	CR 480W	79.9	N	Y
2300067	MUD Run	CR 200N	63.5	Y	N
2300068	TURKEY Run	CR 800E	22.4	Y	N
2300071	North Fork of COAL Creek	CR 750E	37.5	N	Y
2300074	TURKEY Run	CR 500E	48	Y	N
2300075	North Fork of COAL Creek	CR 500E	23.7	Y	N
2300082	LITTLE SHAWNEE CREEK	CR 200E	24.7	Y	N
2300085	TURKEY Run	CR 325E	17.2	Y	N
2300086	TURKEY Run	CR 350E	66	N	Y
2300087	DRY Run	CR 425E	26.5	Y	N

Table 2: Deficient and Obsolete Bridges**County Fountain****County Number 23**

NBI #	Features Crossed	Facility Carried	Suff Rating	Deficient?	Obsolete?
2300088	COAL Creek	CR 30E	14.4	Y	N
2300089	GRAHAM Creek	DIVISION Rd	41.1	Y	N
2300092	GRAHAM Creek	CR 150N	74	N	Y
2300096	RATTLESNAKE Creek	CR 450N	35.4	Y	N
2300099	MALLORY Branch	CR 670W	26.8	Y	N
2300103	COAL Creek	CR 100N	46.6	Y	N
2300108	Little SHAWNEE Creek	CR 650N	28.6	Y	N
2300109	BIG SHAWNEE Creek	CR 800N	19.5	Y	N
2300110	BIG SHAWNEE Creek	CR 140E	74	N	Y
2300112	BIG SHAWNEE CREEK	CR 230E	27.1	Y	N
2300113	BIG SHAWNEE Creek	CR 300E	31.4	Y	N
2300115	Little SHAWNEE Creek	CR 780N	67.2	N	Y
2300116	OPOSSUM HOLLOW	CR 600E	25	Y	N
2300117	OPOSSUM HOLLOW	RIVERSIDE Rd	25.4	Y	N
2300118	OPOSSUM HOLLOW	CR 1300N	54.3	N	Y
2300125	WOLF CREEK	CR 530E	66.8	N	Y
2300134	BRANCH DRY RUN	CR 250E	32.4	Y	N
2300135	SUGAR MILL Creek	CR 800S	34.7	Y	N
2300137	DRY Run	CR 675E	53.6	Y	N
2300140	SUGAR MILL CREEK	WEAVER RD	30.8	Y	N
2300142	RAVINE PARK CREEK	CANADA STREET	86.3	N	Y
2300144	KELL Ditch	CR 475E	65.9	N	Y
2300146	WALLACE Ditch	CR 870E	49.5	N	Y
2300151	Branch of DRY Run	CR 320E	66.8	N	Y
2300158	PRAIRIE Creek	CR 670S	23	Y	N

55 Total Bridges in County

Table 2: Deficient and Obsolete Bridges**County Franklin****County Number 24**

NBI #	Features Crossed	Facility Carried	Suff Rating	Deficient?	Obsolete?
2400002	Little SALT Creek	Sanes Creek Rd	53	N	Y
2400003	S Fork Little Salt Creek	CHAPEL Rd	68.7	N	Y
2400005	Little SANES Creek	OLD US 52	61.3	N	Y
2400007	DUCK Creek	Duck Creek Rd	66.7	N	Y
2400017	Bull Fork Salt Creek	Buena Rd	41.7	Y	N
2400020	Brown Branch Salt Creek	Harvey Branch Rd	56.7	N	Y
2400025	SNAIL Creek	Snail Creek Rd	43.4	Y	N
2400026	SNAIL Creek	Snail Creek Rd	30.3	Y	N
2400028	SNAIL Creek	Snail Creek Rd	57.7	N	Y
2400029	SNAIL Creek	Snail Creek Rd	29.2	Y	N
2400030	PIPE Creek	Silver Creek Rd	17.6	Y	N
2400033	SNAIL Creek	Levee Rd	43.5	Y	N
2400035	BRANCH OF WHITEWATER R	OXFORD PIKE	56	N	Y
2400036	BR W FK WHITEWATER RIVER	OXFORD PIKE	45.4	Y	N
2400039	McCartys Run	St Marys Rd	50.6	N	Y
2400043	BIG Cedar Creek	Big Cedar Rd N	30.1	Y	N
2400044	DRY FK WHITEWATER RIVER	MERRIL RD	33.9	Y	N
2400046	BIG Cedar Creek	Urban Rd	44.6	Y	N
2400048	Little Laughery Creek	Pocket Rd	39.3	Y	N
2400049	Walnut Fk Laughery Creek	Pocket Rd	66.4	N	Y
2400051	Clear Fork Pipe Creek	Saw Mill Rd	57.2	N	Y
2400053	Harvey Branch Salt Creek	Harvey Branch Rd	55.7	N	Y
2400056	Russell Br Pipe Creek	PIPE CREEK RD	60.1	N	Y
2400059	East Fork Blue Creek	St Peters Rd	48.5	N	Y
2400061	Ramsey Creek	Campground Rd	40.1	Y	N
2400063	Neukam Branch Blue Creek	Blue Creek Rd	58.9	N	Y
2400071	JOHNSON FORK WHITEWATER	NEW TRENTON RD	64.7	N	Y
2400080	Sours Run of DryFork	SPARKS Rd	40.9	Y	N
2400082	Little DUCK Creek	L Duck Creek Rd	72.7	N	Y
2400084	WOLF Creek	WOLF CREEK RD	49.8	Y	N

Table 2: Deficient and Obsolete Bridges**County Franklin****County Number 24**

NBI #	Features Crossed	Facility Carried	Suff Rating	Deficient?	Obsolete?
2400090	Brookville Lake Causeway	Fairfield Rd	74.8	N	Y
2400095	Little Cedar Creek	L Cedar Creek Rd	71.1	N	Y
2400098	Harvey Branch	WATER ST	66	N	Y
2400099	Harvey Branch	WATER ST	54.7	N	Y
2400100	S Fork Little Salt Creek	Buena Vista Rd	55.8	Y	N
2400103	Little DUCK Creek	L Duck Creek Rd	40.4	Y	N
2400104	SANES Creek	Teehill Rd	42.8	Y	N
2400119	Walnut Fk Laughery Creek	Last Rd	47.1	Y	N
2400123	S Fork Little Salt Creek	Rickman Rd	48.9	Y	N
2400124	Branch of DUCK Creek	Stone Church Rd	63.8	N	Y

40 Total Bridges in County

Table 2: Deficient and Obsolete Bridges

County **Fulton**

County Number 25

NBI #	Features Crossed	Facility Carried	Suff Rating	Deficient?	Obsolete?
2500022	BRYANT-LEININGER DITCH	CR 600 EAST	49.5	Y	N
2500071	GRASSY CREEK	CR 1000W	63	Y	N
2500083	MUD CREEK	CR 200 NORTH	61.9	Y	N

3 Total Bridges in County

Table 2: Deficient and Obsolete Bridges**County Gibson****County Number 26**

NBI #	Features Crossed	Facility Carried	Suff Rating	Deficient?	Obsolete?
2600002	ROBB CREEK	CUNNINGHAM RD	92	N	Y
2600004	YELLOW CREEK	CR 450N	58.7	Y	N
2600005	DITCH OF PATOKA RIVER	F. KNOWLES RD	74	N	Y
2600009	MCCARTY DITCH	BLAIR RD	35	Y	N
2600013	HULL DITCH	SMITH RD	86.4	N	Y
2600014	HULL DITCH	BINGHAM RD	35.9	Y	N
2600016	DITCH OF PATOKA RIVER	D. STORMONT RD	28.4	Y	N
2600020	EMERSON DITCH	BURKETT RD	60.7	N	Y
2600023	HIGGENBOTHAM DITCH	THOMPSON RD	67.5	N	Y
2600025	LOEFLER DITCH	BENSON RD	65.9	N	Y
2600033	BIG BAYOU	BARNES RD	17	Y	N
2600037	MOSIER DITCH	J. STEPHENSON RD	68	Y	N
2600041	INDIAN CREEK	CR 550E	85.5	N	Y
2600048	INDIAN CREEK	CR 400N	34	Y	N
2600049	YELLOW CREEK	MOORES BRIDGE RD	32.4	Y	N
2600050	YELLOW CREEK	MOORES BRIDGE RD	26.3	Y	N
2600055	YELLOW CREEK	CR 550E	68.7	N	Y
2600057	DRAIN OF YELLOW CREEK	ERIE RD	78	N	Y
2600072	BROWN DITCH	OWENSVILLE RD	78	N	Y
2600075	BROWN DITCH	OLD SR 65	35	Y	N
2600083	BRANCH OF MUDDY FORK	OSBORNE RD	46.1	Y	N
2600084	PIGEON CREEK	CR 450S	90.7	N	Y
2600086	BRANCH OF SAND CREEK	KEUSTER RD	66	N	Y
2600088	MUDDY FORK DITCH	KEUSTER RD	65	N	Y
2600091	MCKEDDY LATERAL #3	SADDLE CLUB RD	78	N	Y
2600094	PIGEON CREEK	WHITE RD	32.8	Y	N
2600104	KEG CREEK	BEASLEY RD	70.2	N	Y
2600107	KELLEE BR W FORK KEG CR	CR 400S	85.5	N	Y
2600110	KEG CREEK	OATSVILLE RD	71.1	N	Y
2600114	FRANCISCO LATERAL #1	MARION KING RD	42.6	Y	N

Table 2: Deficient and Obsolete Bridges**County Gibson****County Number 26**

NBI #	Features Crossed	Facility Carried	Suff Rating	Deficient?	Obsolete?
2600117	EAST FORK OF KEG CREEK	CR 950E	50.7	Y	N
2600118	BUCK CREEK	MARSHALL RD	47.9	N	Y
2600120	EAST FORK OF KEG CREEK	CHAPPELL RD	89.9	N	Y
2600121	EAST FORK OF KEG CREEK	SHY RD	62.1	N	Y
2600126	SOUTH FORK PATOKA RIVER	CURD RD	31.1	Y	N
2600130	EAST FORK OF KEG CREEK	CREEK RD	52.2	N	Y
2600138	BIG BAYOU	CR 1800W	23	Y	N
2600146	BARREN CREEK	COOK RD	38	Y	N
2600147	BARREN CREEK	SHARP RD	37	Y	N
2600152	BARREN CREEK	CR 950W	84.5	N	Y
2600153	BARREN CREEK	C.C. WILSON RD	78	N	Y
2600157	SANDY CREEK	CR 175W	34.9	Y	N
2600161	BRANCH OF MCGARY DITCH	MARTIN RD	61.4	Y	N
2600177	BRANCH OF SNAKE RUN	LYTTON RD	43.3	Y	N
2600180	PIGEON CREEK	STUNKEL RD	34	Y	N
2600181	PIGEON CREEK	MEUSER RD	49	Y	N
2600182	HURRICANE CREEK	PAOEL RD	52.5	Y	N
2600187	BRANCH OF PIGEON CREEK	BUSING RD	83.5	N	Y
2600192	PIGEON CREEK	CR 750S	66	N	Y
2600195	PIGEON CREEK	BERTRAM RD	71	N	Y
2600198	SMITH FORK	BLEUMBE RD	39	Y	N
2600203	HALFMOON DITCH	CR 750S	53.5	Y	N
2600204	DONOHUE CREEK	CR 750S	87	Y	N
2600205	SMITH FORK	H. CHRISTOPHER RD	37	Y	N
2600209	BUCK CREEK	CR 900E	80	N	Y
2600210	BIG CREEK	CR 900E	38.5	Y	N
2600217	KRAMER BRANCH	SMITH RD	78	N	Y
2600233	BRANCH OF POND FLAT DIT	BURMFIELD RD	77.9	N	Y
2600236	BRANCH OF MEUSES CREEK	CR 1200S	78	N	Y
2600237	MEUSES CREEK	YEAGER RD	77	N	Y

Table 2: Deficient and Obsolete Bridges**County Gibson****County Number 26**

NBI #	Features Crossed	Facility Carried	Suff Rating	Deficient?	Obsolete?
2600244	BRANCH OF NEWMAN LATERAL EMERSON RD		75.9	N	Y
2600245	GOOSE CREEK	CR 400E	80.5	N	Y
2600250	BRANCH OF ROBB CREEK	TRIPPET RD	34.4	Y	N
2600251	GOOSE CREEK	FORD RD	78	N	Y
2600254	HURRICANE CREEK	KEISTER RD	63	Y	N
2600255	HURRICANE CREEK	CREVELE RD	64.9	N	Y
2600259	BRANCH OF HURRICANE CR	KIEL RD	68	N	Y
2600263	BRANCH OF PIGEON CREEK	NORDHORN RD	47	Y	N
2600264	EAST FORK OF KEG CREEK	RICH RD	76.7	N	Y
2600267	SOUTH FORK PATOKA RIVER	ROUSH RD	64	N	Y
2600268	TURKEY CREEK	CRAWFORD RD	66	N	Y
2600269	ABANDONED RR	ANTIOCH CHURCH RD	19	Y	N
2600270	ABANDONED RR	JD THOMPSON RD	25.3	Y	N
2600272	BIG FOUR RR	CR 450S	75.3	N	Y
2600284	BRANCH OF NEWMAN LATERAL CEDAR GROVE RD		80.1	N	Y
2600288	TOOLIE DRAIN	GARFIELD AVE	84.5	N	Y
2600289	DITCH TO WHITE RIVER	DEADLEVEL RD	83.5	N	Y
2600293	RICHLAND CREEK	CR 150W	77.8	N	Y
2600310	BRANCH OF JORDAN CREEK	OWENSVILLE RD	45.4	Y	N
2600311	ROBB CREEK	ARKANSAS RD	15.8	Y	N
2600322	MILLERS BRANCH	KOHLMEIRE RD	67.3	N	Y
2600323	DITCH OF SMITH FORK	MCCULLOUGH RD	45.5	N	Y
2600325	SMITH FORK	MCCULLOUGH RD	59.7	N	Y
2600328	BRANCH OF MEUSES CREEK	CR 1200S	81.7	N	Y

84 Total Bridges in County

Table 2: Deficient and Obsolete Bridges**County Grant****County Number 27**

NBI #	Features Crossed	Facility Carried	Suff Rating	Deficient?	Obsolete?
2700009	MISSISSINEWA RIVER	CR 500N	65.3	N	Y
2700019	HUMMELS CREEK	CR 450N	77.6	N	Y
2700023	BUCK RUN CREEK	BOCOCK RD	77	N	Y
2700042	PIPE CREEK	DIVISION LINE RD	82.4	N	Y
2700046	PIPE CREEK	CR 300S	78.6	N	Y
2700048	LUGAR CREEK	MONROE PIKE	80.7	N	Y
2700050	LUGAR CREEK	STONE RD	14.8	Y	N
2700051	DEER CREEK	CR 100E	95.3	N	Y
2700053	WALNUT CREEK	CR 400E	79.4	N	Y
2700060	MISSISSINEWA RIVER	38TH ST	74.6	N	Y
2700062	DEER CREEK	OLD KOKOMO RD	80.6	N	Y
2700066	LUGAR CREEK	CR 700E	55.3	Y	N
2700099	DEER CREEK	CR 650S	85.5	N	Y
2700108	BACK CREEK	CR 150E	80.6	N	Y
2700116	LAKE BRANCH CREEK	CR 825S	76	N	Y
2700121	MISSISSINEWA RIVER	CR 990E	26.1	N	Y
2700123	PIPE CREEK	CR 700W	65.9	N	Y
2700146	MISSISSINEWA RIVER	PENNSYLVANIA ST	77.3	N	Y
2700160	BOOTS CREEK	6TH ST	85.4	N	Y
2700179	N&S RR	WESTERN AVE	75.8	N	Y
2700186	N&S RR	D ST	76.7	N	Y
2700312	UNTHANK DITCH	CR 600E	77.7	N	Y

22 Total Bridges in County

Table 2: Deficient and Obsolete Bridges**County Greene****County Number 28**

NBI #	Features Crossed	Facility Carried	Suff Rating	Deficient?	Obsolete?
2800001	LICK CREEK	CR 985E	64.1	N	Y
2800002	RICHLAND CREEK	CR 1000E	32.3	Y	N
2800005	Little RICHLAND CREEK	CR 1325E	62.8	N	Y
2800008	RICHLAND Creek	CR 810E	48.6	N	Y
2800009	DRY BRANCH	CR 490N	36.9	Y	N
2800010	Branch of Beech Creek	CR 200N	49.7	Y	N
2800011	BEECH Creek	CR 1130E	27.3	Y	N
2800018	BEECH Creek	CR 830E	74.9	N	Y
2800019	BEECH Creek	CR 900E	77.4	N	Y
2800021	LOST Creek	CR 50N	36.9	Y	N
2800022	LOST Creek	CR 800E	78	N	Y
2800023	INDIAN Creek	CR 35N	63	N	Y
2800024	INDIAN Creek	CR 200S	57.5	N	Y
2800025	INDIAN Creek	CR 1375E	26.1	Y	N
2800035	Branch of CLIFTY Creek	CR 140S	71.7	N	Y
2800037	CLIFTY Creek	CR 750E	17.8	Y	N
2800039	Little Clifty Creek	CR 875E	15.7	Y	N
2800040	SPRING Creek	CR 1240E	77.9	N	Y
2800041	Mitchell Branch	CR 1250E	51.3	N	Y
2800043	Black Ankle Creek	CR 450S	53.1	N	Y
2800049	LICK Creek	CR 780E	15.9	Y	N
2800051	Kelly Branch	CR 500N	85.5	N	Y
2800054	Sloan Ditch	CR 700N	74.1	N	Y
2800060	PLUMMER CREEK	CR 25E	15	N	Y
2800062	Doans Creek	Base Road South	40.5	N	Y
2800065	Sloan Ditch	CR 350N	82.4	N	Y
2800066	Bucher Ditch	CR 50E	57.5	N	Y
2800069	JACK Creek	CR 400E	69.6	N	Y
2800073	RICHLAND Creek	CR 175S	0	Y	N
2800074	PLUMMER CREEK	CR 150E	17.3	Y	N

Table 2: Deficient and Obsolete Bridges**County Greene****County Number 28**

NBI #	Features Crossed	Facility Carried	Suff Rating	Deficient?	Obsolete?
2800077	Branch of RICHLAND Creek	CR 420N	52.3	N	Y
2800080	KELLY BRANCH	BASE LINE ROAD	42.5	N	Y
2800083	Miller Branch	CR 150N	23.1	Y	N
2800084	Skinner Branch	CR 200N	74.1	N	Y
2800086	Lattas Creek	CR 150W	76	N	Y
2800087	LATTAS CREEK	CR 250W	29	Y	N
2800092	Lattas Creek	CR 400N	49.2	N	Y
2800095	Lemon Creek	CR 500W	75.9	N	Y
2800099	Lagoon Creek	CR 600W	71.7	N	Y
2800102	Sloan Ditch	CR 550N	60.9	N	Y
2800104	Branch of Lattas Creek	CR 500N	78	N	Y
2800108	POSSUM HOLLOW Creek	CR 1500W	77	N	Y
2800109	Howesville Ditch	CR 700W	27.8	Y	N
2800114	BUCK Creek	CR 450N	75.9	N	Y
2800116	Howesville Ditch	CR 1100W	48.5	N	Y
2800120	Br of Goose Pond Ditch	CR 230N	71.9	N	Y
2800121	Goose Pond Ditch	CR 230N	23.5	Y	N
2800124	Br of Goose Pond Ditch	CR 75N	19.2	Y	N
2800127	BUCK Creek	CR 900W	78	N	Y
2800129	BLACK Creek	CR 1450W	22.6	Y	N
2800132	Lattas Creek	CR 450W	51.3	N	Y
2800134	Lattas Creek	CR 600W	49.6	Y	N
2800135	FOUR MILE Creek	CR 600W	46.3	Y	N
2800139	BLACK Creek	CR 1400W	67	N	Y
2800141	SINGER Ditch	CR 730S	26.2	Y	N
2800142	Branch of Singer Ditch	CR 800S	27.4	Y	N
2800147	Calico Slash Ditch	CR 700S	59.5	N	Y
2800159	BUCK Creek	CR 50N	37.5	N	Y
2800160	HAMILTON DITCH N	CR 1200W	12.7	Y	N
2800162	BEEHUNTER DITCH	CR 1000W	23.5	Y	N

Table 2: Deficient and Obsolete Bridges**County Greene****County Number 28**

NBI #	Features Crossed	Facility Carried	Suff Rating	Deficient?	Obsolete?
2800165	BUCK Creek	CR 100S	19.7	Y	N
2800168	FOUR MILE Creek	CR 400S	17.6	Y	N
2800175	INDIANA RR	CR 390N	23.1	Y	N
2800176	INDIANA RR	CR 200N	21.7	Y	N
2800180	INDIANA RR	CR 750W	26.1	Y	N
2800181	Branch of RICHLAND Creek	CR 550N	78	N	Y
2800182	Camp Creek	CR 500N	20.4	Y	N
2800183	RICHLAND Creek	CR 960N	70.7	N	Y
2800188	INDIAN Creek	CR 90N	72.9	N	Y
2800189	FOUR MILE Creek	CR 100S	19.2	Y	N
2800190	Little INDIAN Creek	CR 100S	16.3	Y	N
2800193	Lattas Creek	CR 800W	28.8	Y	N
2800194	Town Branch	CR 1340E	76.8	N	Y
2800196	Unnamed Ditch	CR 60W	92.3	N	Y
2800203	Lattas Creek	CR 625N	26.4	Y	N
2800205	HILL Ditch	CR 800S	78	N	Y
2800217	BLACK ANKLE CREEK	CR 560E	74	N	Y

77 Total Bridges in County

Table 2: Deficient and Obsolete Bridges**County Hancock****County Number 30**

NBI #	Features Crossed	Facility Carried	Suff Rating	Deficient?	Obsolete?
2900027	LITTLE EAGLE CREEK	146TH ST WEST	75.9	N	Y
2900032	WILLIAMS CREEK	96TH ST WEST	88.9	N	Y
2900033	WILLIAMS CREEK	106TH ST WEST	64.9	N	Y
2900044	HINKLE CREEK	236TH ST EAST	77.2	N	Y
2900066	CICERO CREEK	266TH ST EAST	79.7	N	Y
2900087	MORSE RESERVOIR	209TH ST EAST	62.3	N	Y
2900094	MORSE RESERVOIR	LITTLE CHICAGO RD	66.3	N	Y
2900103	SUGAR RUN	JOYCE AVE	78.9	N	Y
2900125	COOL CREEK	136TH ST EAST	80	N	Y
2900126	COOL CREEK	GRAY RD	76.9	N	Y
2900133	COOL CREEK	151ST ST EAST	77.7	N	Y
2900135	KIRKENDALL CREEK	161ST ST EAST	78.6	N	Y
2900138	STONY CREEK	CUMBERLAND RD	56.7	N	Y
2900145	CHEENEY CREEK	ELLER RD	76.6	N	Y
2900148	SAND CREEK	CUMBERLAND RD	74.6	N	Y
2900149	SAND CREEK	CUMBERLAND RD	65.2	N	Y
2900152	SAND CREEK	116TH ST EAST	73.4	N	Y
2900153	MUD CREEK	116TH ST EAST	73.4	N	Y
2900158	MUD CREEK	ATLANTIC AVE	47.3	N	Y
2900171	MUD CREEK	106TH ST EAST	57.4	N	Y
2900191	CHEENEY CREEK	106TH ST EAST	73.7	N	Y
2900204	WHITE RIVER	146TH ST EAST	78.8	N	Y
2900205	VESTAL DITCH	E MAIN ST	76.3	N	Y
2900206	MITCHENER DITCH	E MAIN ST	77	N	Y
2900215	KIRKENDALL CREEK	GRAY RD	77.4	N	Y
2900225	BILL'S BRANCH	96TH ST EAST	78.1	N	Y
2900298	SLY RUN	HAGUE RD	85.6	N	Y
2900299	CICERO CREEK	HAGUE RD	85.6	N	Y
2900305	SPRING MILL RUN	106TH ST WEST	78.3	N	Y
2900448	SLY RUN	HAGUE RD	85.6	N	Y

Table 2: Deficient and Obsolete Bridges

County **Hancock**

County Number **30**

NBI #	Features Crossed	Facility Carried	Suff Rating	Deficient?	Obsolete?
2900449	CICERO CREEK	HAGUE RD	85.6	N	Y
2900450	WHITE RIVER	146TH ST EAST	78.8	N	Y

32 Total Bridges in County

Table 2: Deficient and Obsolete Bridges**County Hancock****County Number 30**

NBI #	Features Crossed	Facility Carried	Suff Rating	Deficient?	Obsolete?
3000010	BUCK CREEK	CR 600N	46.5	Y	N
3000080	SUGAR CREEK	CR 1000N	62	Y	N
3000085	SUGAR CREEK	CR 675E	70.1	N	Y
3000090	SUGAR CREEK	CR 600E	52	Y	N
3000156	BRANCH OF BRANDYWINE CRK	CR 700E	78	N	Y
3000159	LITTLE BRANDYWINE CREEK	CR 400E	77.7	N	Y
3000180	BRANDYWINE CREEK	CR 700E	65	N	Y
3000200	SIX MILE CREEK	CR 325N	80.5	N	Y
3000245	BRANDYWINE CREEK	CR 500N	62.9	N	Y
3000280	BUCK CREEK	CR 500W	67.4	N	Y
3000285	SUGAR CREEK	CR 100N	66.7	N	Y
3000310	SUGAR CREEK	CR 300N	47.5	N	Y
3000316	BRIER CREEK	CR 200S	77.5	N	Y
3000335	BUCK CREEK	CR 700W	66.6	N	Y
3000340	DOE CREEK	CR 700W	80.1	N	Y
3000355	SUGAR CREEK	CR 100S	41.2	Y	N
3000380	LITTLE SUGAR CREEK	CR 600S	48.4	Y	N
3000390	SUGAR CREEK	CR 200S	67.9	N	Y
3000405	SUGAR CREEK	CR 300S	75.7	N	Y
3000455	BRANDYWINE CREEK	CR 300S	45.6	Y	N
3000465	LITTLE BRANDYWINE CREEK	CR 100S	49.6	Y	N
3000525	BIG BLUE RIVER	CR 900E	85.7	N	Y
3000545	UNNAMED CREEK	CR 400S	66.9	N	Y
3000560	BRANCH OF NAMELESS CREEK	CR 600E	77.4	N	Y
3000570	BRANCH OF BRANDYWINE CRK	MORRISTOWN RD	52.4	Y	N
3000585	DRY BRANCH	CR 600W	93.1	N	Y
3000665	RODEWALD DITCH	CR 300S	62.2	N	Y
3000690	BRANDYWINE CREEK	PARK AVE	79.9	N	Y
3000695	MINGLE DITCH	ALFORD RD	87.5	N	Y

29 Total Bridges in County

Table 2: Deficient and Obsolete Bridges

County Harrison

County Number 31

NBI #	Features Crossed	Facility Carried	Suff Rating	Deficient?	Obsolete?
3100004	PANTHER CREEK	ST JOHN CHURCH RD	77.6	N	Y
3100023	BUCK CREEK	NEW MIDDLETOWN RD	76.2	N	Y
3100057	RACCOON BRANCH	TEE RD	64.4	N	Y
3100061	INDIAN CREEK	ROCKY HOLLOW RD	67.5	N	Y
3100065	INDIAN CREEK	ROCKY HOLLOW RD	74.2	N	Y
3100072	RACCOON CREEK	GRAVEL CREEK RD	85.5	N	Y

6 Total Bridges in County

Table 2: Deficient and Obsolete Bridges**County Hendricks****County Number 32**

NBI #	Features Crossed	Facility Carried	Suff Rating	Deficient?	Obsolete?
3200007	MIDDLE FK BIG WALNUT CR	CR 475W	25	Y	N
3200012	ROSS DITCH	CR 975N	59.4	Y	N
3200020	WHITE LICK CREEK	CR 700N	81.5	N	Y
3200023	THOMPSON DITCH	CR 650E	72.9	N	Y
3200027	BATZ DRAIN	CR 950N	56	N	Y
3200030	E FORK OF WHITE LICK CR	RACEWAY RD	63.9	N	Y
3200033	SCHOOL CREEK	CR 1000E	81	N	Y
3200034	SCHOOL CREEK	CR 1000E	59.5	N	Y
3200036	LITTLE WHITE LICK CREEK	CR 1000E	75.3	N	Y
3200039	WHITE LICK CREEK	CR 350N	64.8	N	Y
3200041	BRANCH OF WHITE LICK CR	CR 550N	48.4	Y	N
3200043	ABNER CREEK	CR 100N	26.6	Y	N
3200046	LINGEMAN DRAIN	CR 100N	74.9	N	Y
3200048	BRANCH OF WHITE LICK CR	CR 500N	76.6	N	Y
3200051	BRANCH OF WHITE LICK CR	CR 550N	66.2	N	Y
3200055	BRANCH OF WHITE LICK CR	CR 575E	71.9	N	Y
3200068	RAMP RUN	CR 200N	65.8	N	Y
3200071	E FORK OF BIG WALNUT CR	CR 650N	61.6	N	Y
3200078	W FORK OF BIG WALNUT CR	CR 550N	35.9	Y	N
3200080	RAMP RUN	CR 400W	55.1	N	Y
3200089	BRANCH OF E FORK MILL CR	CR 400S	26.9	Y	N
3200095	BRANCH OF MILL CREEK	CR 100S	73	N	Y
3200096	MILL CREEK	CR 200S	65.9	N	Y
3200107	BRANCH OF MILL CREEK	MASTEN RD	58.7	N	Y
3200109	BRANCH OF MILL CREEK	CR 700S	65	N	Y
3200127	EAST FORK OF MILL CREEK	CR 300S	40.3	Y	N
3200131	EAST FORK OF MILL CREEK	CR 250W	31.1	Y	N
3200134	EAST FORK OF MILL CREEK	CR 400S	56.6	N	Y
3200142	W FORK OF WHITE LICK CR	CARTERSBURG RD	79	N	Y
3200144	COSNER CREEK	CR 300E	49.4	Y	N

Table 2: Deficient and Obsolete Bridges**County Hendricks****County Number 32**

NBI #	Features Crossed	Facility Carried	Suff Rating	Deficient?	Obsolete?
3200149	MYNATT DITCH	TUDOR RD	58.4	Y	N
3200150	MCCRACKEN CREEK	CR 1100S	64.6	N	Y
3200153	MCCRACKEN CREEK	CR 425E	79	N	Y
3200154	MCCRACKEN CREEK	CR 425E	82	N	Y
3200155	BRANCH OF MCCRACKEN CR	CR 375E	47	Y	N
3200156	MCCRACKEN CREEK	CR 800S	58.1	Y	N
3200162	COX DITCH	CR 1050E	52.3	N	Y
3200169	E FORK OF WHITE LICK CR	CR 800S	76.7	N	Y
3200170	BR E FORK WHITE LICK CR	CR 750S	64.2	N	Y
3200173	E FORK OF WHITE LICK CR	CR 600S	33.6	Y	N
3200178	CLARKS CREEK	STANLEY RD	36.3	Y	N
3200181	E FORK OF WHITE LICK CR	CR 450S	61.2	N	Y
3200187	BRANCH OF CLARKS CREEK	DAN JONES RD	84	N	Y
3200190	BRANCH OF WHITE LICK CR	CR 625E	80	N	Y
3200191	BRANCH OF WHITE LICK CR	CR 625E	77	N	Y
3200193	ABNER CREEK	CR 525E	45	Y	N
3200194	WHITE LICK CREEK	CR 100S	81.3	N	Y
3200200	BRANCH OF MUD CREEK	CR 100W	48.9	Y	N
3200208	W FORK OF WHITE LICK CR	CR 750N	81.7	N	Y
3200209	LITTLE WHITE LICK CREEK	CR 300N	69.3	N	Y
3200211	BRANCH OF Big WALNUT CR	CR 400N	77	N	Y
3200212	BRANCH OF E FORK MILL CR	REEVES RD	65.9	N	Y
3200214	CONRAIL RR	CR 550W	24.1	Y	N
3200217	BRANCH OF WHITE LICK CR	CR 100N	69.2	N	Y
3200224	DUGAN DITCH	CR 1000N	56.7	Y	N
3200237	COX LEGAL DRAIN	RONALD REAGAN PKWY	77.9	N	Y
3200905	UNKNOWN STREAM	CARTERSBURG RD	77.2	N	Y

57 Total Bridges in County

Table 2: Deficient and Obsolete Bridges**County Henry****County Number 33**

NBI #	Features Crossed	Facility Carried	Suff Rating	Deficient?	Obsolete?
3300002	HONEY CREEK	CR 600W	15	Y	N
3300012	DEER CREEK	RAIDER ROAD	87	N	Y
3300028	FALL CREEK	CR 700N	76.1	N	Y
3300052	LITTLE BLUE RIVER	CR 300N	66.9	N	Y
3300064	STONEY CREEK	CR 750N	78	N	Y
3300078	DUCK CREEK	CR 200N	63.8	Y	N
3300108	MONTGOMERY CREEK	CR 850S	31.4	Y	N
3300134	SYMONS CREEK	WILBUR WRIGHT ROAD	60.7	Y	N
3300146	FALL CREEK	CR 850N	68.4	N	Y
3300159	MONTGOMERY CREEK	S COUNTY LINE RD	65	N	Y
3300162	DUCK CREEK	S COUNTY LINE RD	55.1	N	Y
3300169	WESTWOOD RUN	CR 100S	80.7	N	Y
3300187	FALL CREEK	CR 600W	59.7	N	Y
3300193	CENTRAL CREEK	CR 650S	77.4	N	Y

14 Total Bridges in County

Table 2: Deficient and Obsolete Bridges**County Howard****County Number 34**

NBI #	Features Crossed	Facility Carried	Suff Rating	Deficient?	Obsolete?
3400007	EAST FORK OF HONEY CREEK	CR 250S	64.3	N	Y
3400010	WEST FORK OF HONEY CREEK	CR 225S	30.7	Y	N
3400012	LITTLE WILDCAT CREEK	CR 250S	64.5	N	Y
3400014	LITTLE WILDCAT CREEK	CR 200W	60.1	N	Y
3400017	WILDCAT CREEK	DIXON Rd	79	N	Y
3400019	WILDCAT CREEK	CR 300E	64.4	N	Y
3400025	DEER CREEK	CR 800E	56.1	Y	N
3400035	WILLIAM VOGUS DITCH	CR 250S	32.2	Y	N
3400037	KOKOMO WATERWORKS RESV	CR 600E	82.8	Y	N
3400044	WILDCAT CREEK	CR 1150W	83.1	N	Y
3400047	EAST FORK OF HONEY CREEK	CR 600S	63.3	Y	N
3400052	WEST FORK OF HONEY CREEK	CR 775W	48.6	Y	N
3400056	LITTLE WILDCAT CREEK	CR 350W	57.4	Y	N
3400058	LITTLE WILDCAT CREEK	CR 100W	74.6	N	Y
3400059	WILDCAT CREEK/GRAVEL PIT R	CR 300W	72	N	Y
3400061	SOUTH FORK OF DEER CREEK	CR 550N	49.5	Y	N
3400063	WILDCAT CREEK	CARTER St	26.9	Y	N
3400073	KOKOMO CREEK	LAFOUNTAIN St	54.7	N	Y
3400079	MARTIN-YOUNGMAN DITCH	IZAAK WALTON RD	47.6	Y	N
3400089	LITTLE PIPE CREEK	CR 500N	65.8	N	Y
3400100	ROBERTS DITCH	CR 1020E	60.7	Y	N
3400101	WILDCAT CREEK	CR 175S	47.7	Y	N
3400105	KOKOMO CREEK	CR 300S	40.9	Y	N
3400110	KOKOMO CREEK	WEBSTER St	77	N	Y
3400113	LITTLE DEER CREEK	CR 500W	57.9	N	Y
3400118	BRANCH OF WILDCAT CREEK	CR 100S	72	N	Y
3400120	KOKOMO CREEK	Old BEN Dr	72.2	N	Y
3400121	WILDCAT CREEK	MCCANN St	66.7	Y	N
3400125	KOKOMO CREEK	DEFENBAUGH St	27	Y	N
3400126	KOKOMO CREEK	PARK AVE	46.1	Y	N

Table 2: Deficient and Obsolete Bridges

County **Howard**

County Number **34**

NBI #	Features Crossed	Facility Carried	Suff Rating	Deficient?	Obsolete?
3400128	WILDCAT CREEK	MARKLAND Ave	65.4	N	Y
3400129	KOKOMO CREEK	LINCOLN Rd	47.6	Y	N
3400133	BRANCH OF WILDCAT CREEK	MAYFIELD Dr	73.1	N	Y
3400134	LOCAL PLANT PASS ROAD	DEFENBAUGH STREET	35.6	Y	N

35 Total Bridges in County

Table 2: Deficient and Obsolete Bridges**County** **Huntington****County Number 35**

NBI #	Features Crossed	Facility Carried	Suff Rating	Deficient?	Obsolete?
3500017	SALAMONIE RIVER	CR 900S	77.7	N	Y
3500074	LITTLE WABASH RIVER	STATION RD	36.2	N	Y
3500088	LITTLE WABASH RIVER	BROADWAY STREET	74.2	N	Y
3500103	LITTLE WABASH RIVER	BRIANT STREET	77.6	N	Y
3500007	POND CREEK	CR 700 SOUTH	69	Y	N
3500009	POND CREEK	CR 500 WEST	63.1	Y	N
3500083	WABASH RIVER	CR 475 WEST	29	Y	N

7 Total Bridges in County

Table 2: Deficient and Obsolete Bridges**County Jasper****County Number 37**

NBI #	Features Crossed	Facility Carried	Suff Rating	Deficient?	Obsolete?
3600003	SOUTH FORK SALT CREEK	CR 1000N	64.5	Y	N
3600021	E Fk White R Overflow	Ewing Rd	80.4	Y	N
3600030	BALLARD CREEK	CR 350N	27.2	Y	N
3600046	West Branch	CR 225W	21.1	Y	N
3600052	White Creek	CR 875N	70	Y	N
3600088	VERNON FK MUSCATATUCK R	CR 600S	78.9	Y	N
3600090	Muscatatuck River	CR 800E	95	N	Y
3600099	RIDER DITCH	CR 300S	25.2	Y	N
3600102	SMART DITCH	CR 700E	80.3	N	Y
3600103	SMART DITCH	CR 600E	23.3	Y	N
3600104	Horse Lick Creek	CR 600E	89	N	Y
3600110	Branch of Pond Creek	CR 475E	38.5	N	Y
3600115	BRANCH OF MUSCATATUCK R	TAMPICO PIKE	89.4	Y	N
3600116	GRASSY FORK	CR 700S	94	Y	N
3600122	GRASSY FORK	CR 500S	32	Y	N
3600123	Mill Creek	CR 600S	90.5	N	Y
3600129	STUCKWISCH DITCH	CR 600W	19.4	Y	N
3600132	McHARGUE DITCH	CR 100S	51.8	N	Y
3600133	Mchargue Ditch	CR 500W	96	N	Y
3600136	Hinderlider Ditch	CR 800W	24.5	Y	N
3600137	E FK WHITE RIVER	CR 1040W	23	N	Y
3600139	Clear Spring Creek	OLD US 50	80	N	Y
3600143	Guthrie Creek	CR 810W	64.8	N	Y
3600148	RIDER DITCH	CR 650S	13.6	Y	N
3600165	WHITE CREEK	CR 100W	97	N	Y
3600170	Wayman Ditch	CR 150N	67	Y	N
3600177	McMillan Ditch	CR 250S	42.4	Y	N
3600181	BACK CREEK	CR 550N	77.9	N	Y
3600209	BALLARD CREEK	CR 450W	78.1	N	Y
3600212	UNKNOWN DITCH	CR 1050N	86	N	Y

Table 2: Deficient and Obsolete Bridges

County Jasper

County Number 37

NBI #	Features Crossed	Facility Carried	Suff Rating	Deficient?	Obsolete?
3600215	BRANCH SPRAY CREEK	CR 450N	40	Y	N
3600220	Daulton Hollow Creek	CR 625S	67	Y	N
3600226	Branch of Pond Creek	CR 525S	100	N	Y
3600232	EAST FORK WHITE RIVER	CR 725N	100	N	Y

34 Total Bridges in County

Table 2: Deficient and Obsolete Bridges**County Jasper****County Number 37**

NBI #	Features Crossed	Facility Carried	Suff Rating	Deficient?	Obsolete?
3700005	BRANCH OF HOWE DITCH	CR 310E	78.9	N	Y
3700046	CARPENTER CREEK	CR 780W	65.9	N	Y
3700047	HOWE DITCH	CR 780W	64.1	N	Y
3700059	IROQUOIS RIVER	CR 100S	93	N	Y
3700078	IROQUOIS RIVER	CR 900W	54.4	Y	N
3700088	OLIVER DITCH	CR 75E	79	N	Y
3700116	TAYLOR DITCH	CR 950W	87.4	N	Y
3700126	COOK DITCH	CR 1700N	57.9	Y	N
3700132	DAVIS DITCH	CR 1500N	63.7	Y	N

9 Total Bridges in County

Table 2: Deficient and Obsolete Bridges**County Jay****County Number 38**

NBI #	Features Crossed	Facility Carried	Suff Rating	Deficient?	Obsolete?
3800004	HALFWAY Creek	CR 700S	78	N	Y
3800013	BEASON FOX Ditch	CR 450W	77	N	Y
3800029	SIMPSON Creek	CR 400S	57.9	Y	N
3800068	Branch of LAWSON Ditch	CR 650S	49.7	Y	N
3800073	GOLF Brook	CR 200S	77.7	N	Y
3800077	BUTTERNUT Creek	CR 450S	67	N	Y
3800093	WEHRLY Ditch	CR 350W	35	Y	N
3800094	WEHRLY Ditch	CR 400W	57.5	N	Y
3800119	MUD Creek	CR 200N	39.7	Y	N
3800121	MUD Creek	CR 1100W	37.4	Y	N
3800192	GOSS-SWITZER DITCH	BLUFFTON RD	41.1	Y	N

11 Total Bridges in County

Table 2: Deficient and Obsolete Bridges**County Jefferson****County Number 39**

NBI #	Features Crossed	Facility Carried	Suff Rating	Deficient?	Obsolete?
3900007	W Fk FOURTEEN MILE Creek	NEW BETHEL Rd	75	N	Y
3900020	BIG CREEK	CR 1350W	38.5	N	Y
3900021	HENSLEY CREEK	CR 500N	78	N	Y
3900055	BRUSHY FORK CREEK	BRUSHY FORK RD	64.9	N	Y
3900056	LITTLE BRUSHY FORK CREEK	BRUSHY FORK RD	69.9	N	Y
3900061	INDIAN-KENTUCK CREEK	B-BURG-MANVILLE RD	75.9	N	Y
3900062	LITTLE DOE RUN	DOE RUN RD	77.8	N	Y
3900105	HARBERTS CREEK	CR 430N	22	Y	N
3900046	W FK INDIAN-KENTUCK CR	CAMP MEETING RD	25.4	Y	N
3900058	BRUSHY FORK CREEK	SUGAN HOLLOW RD	58.9	Y	N
3900059	EAGLE HOLLOW	EAGLE HOLLOW RD	40.3	Y	N
3900078	HENSLEY CREEK	RECTOR RD	44.3	Y	N
3900081	DOG RUN	MARTIN RD	19.2	Y	N

13 Total Bridges in County

Table 2: Deficient and Obsolete Bridges**County Jennings****County Number 40**

NBI #	Features Crossed	Facility Carried	Suff Rating	Deficient?	Obsolete?
4000002	ROCK CREEK	CR 900W	31.3	Y	N
4000007	BEAR CREEK	CR 900N	26.5	Y	N
4000013	MUTTON CREEK	CR 300N	52.7	N	Y
4000014	LITTLE MUTTON CREEK	CR 300N	56.1	N	Y
4000019	STORM CREEK	CR 100N	25	Y	N
4000023	FISH CREEK	CR 75W	35.3	Y	N
4000024	SAND CREEK	CR 575W	17.3	Y	N
4000028	SAND CREEK	CR 250W	29.1	Y	N
4000032	RATTAIL CREEK	CR 710N	34.4	N	Y
4000039	DEER CREEK	CR 90E	47.2	Y	N
4000040	PLEASANT RUN	CR 300E	64.5	N	Y
4000047	FINCH BRANCH	CR 860N	45.6	Y	N
4000048	FLATROCK CREEK	CR 1225N	33.2	Y	N
4000050	OTTER CREEK	CR 560E	36.1	Y	N
4000053	BRUSH CREEK	CR 750E	74	N	Y
4000054	BEAR CREEK	CR 800N	38	Y	N
4000059	LITTLE GRAHAM CREEK	CR 800E	24.5	Y	N
4000060	SOUTH FORK VERNON FORK	RIPLEY ST	60	N	Y
4000066	TEA CREEK	CR 600S	52.7	N	Y
4000069	BIG GRAHAM CREEK	CR 800S	33.7	Y	N
4000070	BEAR CREEK	CR 800S	49.3	N	Y
4000076	BEAR CREEK	CR 700S	51.9	N	Y
4000078	COFFEE CREEK	COMMISKEY PK	44.9	Y	N
4000079	TEA CREEK	CR 650W	61.8	N	Y
4000080	BRANCH OF TEA CREEK	CR 650W	45.5	N	Y
4000100	SLATE CREEK	CR 1000S	75	N	Y
4000112	NETTLE CREEK	CR 780W	36	Y	N
4000113	SUGAR CREEK	CR 900E	23.1	Y	N
4000114	STORM CREEK	CR 150N	52	Y	N
4000118	COFFEE CREEK	CR 400W	21.9	N	Y

Table 2: Deficient and Obsolete Bridges

County Jennings

County Number 40

NBI #	Features Crossed	Facility Carried	Suff Rating	Deficient?	Obsolete?
4000121	BEAR CREEK	CR 950S	24.7	Y	N
4000132	BR SIX MILE CREEK	CR 200S	30.6	Y	N
4000133	SIX MILE CREEK	CR 300S	58.3	Y	N
4000135	BR VERNON FK MUSCATATUCK	CR 225W	27.2	Y	N

34 Total Bridges in County

Table 2: Deficient and Obsolete Bridges**County Johnson****County Number 41**

NBI #	Features Crossed	Facility Carried	Suff Rating	Deficient?	Obsolete?
016390	HURRICANE CREEK	E JEFFERSON ST	78.9	N	Y
4100010	GOOSE CREEK	CR 500W	77.5	N	Y
4100021	SUGAR CREEK	CR 550E (OLD US 31)	45.7	Y	N
4100030	SUGAR CREEK	GREENSBURG ROAD	65.8	Y	N
4100037	YOUNGS CREEK	CR 200N	77.7	N	Y
4100045	HENDERSON CREEK	CR 750W	32.9	Y	N
4100046	KOOTS FORK	CR 775W	49.9	Y	N
4100052	NORTH PRONG STOTTS CREEK	CR 575W	40.6	Y	N
4100056	CROOKED CREEK	CR 625W	49.5	Y	N
4100061	HONEY CREEK	STONES CROSSING RD	79.4	N	Y
4100063	PLEASANT RUN CREEK	FRY ROAD	79.4	N	Y
4100065	CANARY DITCH	CR 225E	77.2	N	Y
4100066	GRASSY CREEK	CR 500N	64.7	N	Y
4100075	LEATHERWOOD CREEK	CR 440E	38.3	Y	N
4100077	FISHER DITCH	CR 700E	48.9	Y	N
4100081	LEATHERWOOD CREEK	CR 700N	52.9	N	Y
4100084	INDIAN CREEK	CR 300W	76.4	N	Y
4100087	AMITY DITCH	CR 350S	55	Y	N
4100088	BRANCH OF SUGAR CREEK	CR 150N	74.9	N	Y
4100091	BREWER DITCH	CR 260N	65.7	N	Y
4100094	PLEASANT RUN CREEK	PETERMAN ROAD	38.9	Y	N
4100095	PLEASANT RUN CREEK	LEISURE LANE	49.1	Y	N
4100096	EAST GRASSY CREEK	SAWMILL ROAD	65.7	N	Y
4100098	BUFFALO CREEK	PETERMAN ROAD	80.1	N	Y
4100100	YOUNGS CREEK	MAIN STREET	30.9	Y	N
4100104	HURRICANE CREEK	FORSYTHE STREET	67.9	N	Y
4100105	PLEASANT RUN CREEK	MERIDIAN STREET	80.4	N	Y
4100115	WATERLOO RUN	WOODLAND STREAMS	64	Y	N
4100124	PLEASANT RUN CREEK	FRY ROAD	59.4	Y	N
4100146	BREWER DITCH	WHITELAND ROAD	63.7	N	Y

Table 2: Deficient and Obsolete Bridges

County Johnson

County Number 41

NBI #	Features Crossed	Facility Carried	Suff Rating	Deficient?	Obsolete?
4100157	DRAINAGE DITCH	CR 700N	47.5	N	Y
4100628	PLEASANT RUN CREEK	MADISON AVENUE	48.5	Y	N
4100629	PLEASANT RUN CREEK	MADISON AVENUE	46.8	Y	N

33 Total Bridges in County

Table 2: Deficient and Obsolete Bridges**County Knox****County Number 42**

NBI #	Features Crossed	Facility Carried	Suff Rating	Deficient?	Obsolete?
4200004	BUSSERON CREEK	OIL FIELD ROAD	21.3	Y	N
4200006	MARSH CREEK	MOODY ROAD	43.8	N	Y
4200007	BRANCH OF MARSH CREEK	MOODY ROAD	45.1	N	Y
4200008	BRANCH OF MARSH CREEK	MOODY ROAD	78	N	Y
4200010	BRANCH OF MARIAH CREEK	LWR FREELANDVILLE	74.1	N	Y
4200016	BRANCH OF MARIAH CREEK	LIME CRUSHER ROAD	46.5	N	Y
4200023	MARIA CREEK	FREELANDVILLE ROAD	36.7	Y	N
4200026	MILLER DITCH	PINE BLUFF ROAD	37.7	Y	N
4200029	POLLARD DITCH	HORST ROAD	74	N	Y
4200034	DESHEE RIVER	YOCHUM ROAD	39.2	Y	N
4200042	BRANCH OF DESHEE RIVER	FIREMEN ROAD	51.3	N	Y
4200044	MUDDY RUN	OLD DECKER ROAD	39.7	Y	N
4200046	PLASS DITCH	MAYS ROAD	47.7	N	Y
4200051	VIEKE DITCH	FIVE OAKS ROAD	64.8	N	Y
4200053	BRANCH OF WHITE RIVER	HARTLEY ROAD	67	N	Y
4200054	WILSON CREEK	RIDGELEYVILLE ROAD	35.8	Y	N
4200056	BROWN DITCH	DECKER CHAPEL ROAD	57.5	N	Y
4200060	DESHEE RIVER	BEAL ROAD	93	N	Y
4200063	VIEKE DITCH	GREENTREE ROAD	78	N	Y
4200070	BRANCH OF WILSON CREEK	RIDGELEYVILLE ROAD	76.9	N	Y
4200071	BRUSH CREEK	BEECH HILLS ROAD	77	N	Y
4200078	MUDDY RUN	DECKER ROAD	75	N	Y
4200082	MCCOY CREEK	MONROE SCHOOL RD	78	N	Y
4200089	DESHEE RIVER	MOUNT ZION ROAD	47.4	N	Y
4200098	LONGPOND AND WHITE RIVER	E GOVERNORS ROAD	23.3	Y	N
4200114	REEL CREEK	SOUTH WHEATLAND RD	36.3	Y	N
4200118	MUDDY RUN	BLOEBAUM ROAD	78	N	Y
4200122	VIEKE DITCH	KELLER ROAD	52.3	N	Y
4200123	KELSO CREEK	JOHNSON FARM ROAD	64.9	N	Y
4200128	DESHEE RIVER	LAFFERTY ROAD	66.1	N	Y

Table 2: Deficient and Obsolete Bridges**County Knox****County Number 42**

NBI #	Features Crossed	Facility Carried	Suff Rating	Deficient?	Obsolete?
4200131	BRNCH UPPER DESHEE RIVER	MIDDLE HART STREET	71.9	N	Y
4200133	WILLIAMS DITCH	BUTLER ROAD	77	N	Y
4200143	POND CREEK	WHEATLAND ROAD	64.9	N	Y
4200145	BRANCH OF FLAT CREEK	ROYAL OAK CHURCH	68.7	N	Y
4200146	FLAT CREEK	LOUDERMILK ROAD	65.6	Y	N
4200148	FLAT CREEK	VASH ROAD	77.9	N	Y
4200150	WHITE RIVER	WASHINGTON ROAD	19.4	Y	N
4200152	INDIAN CREEK	BICKNELL ROAD	67.9	Y	N
4200155	PURDY MARSH	SCHAFFER ROAD	77	N	Y
4200162	BRANCH OF ROBERSON DITCH	LONG ROAD	73.9	N	Y
4200178	PURDY MARSH	PIEPER ROAD	21.9	Y	N
4200182	BRANCH OF MARIAH CREEK	KIPP ROAD	49.9	Y	N
4200183	BRANCH OF MARIAH CREEK	ASHLEY ROAD	53.4	N	Y
4200192	MARIAH CREEK	SPRINGTOWN ROAD	77	N	Y
4200195	MARIAH CREEK	RISLEY ROAD	67	N	Y
4200199	BRANCH OF TILLY DITCH	TILLY ROAD	58.5	N	Y
4200201	DITCH TO STRIP MINE PIT	N BROCKSMITH ROAD	49.5	N	Y
4200202	BRANCH OF TILLY DITCH	OAKTOWN ROAD	75.9	N	Y
4200203	BRANCH OF MARIAH CREEK	OAKTOWN ROAD	35.3	Y	N
4200208	BLACK CREEK	SAND ROAD	42	N	Y
4200210	BLACK CREEK	HANCOCK ROAD	22.2	Y	N
4200212	SOUTH FORK SMALLS CREEK	BRUCEVILLE ROAD	68.5	N	Y
4200213	BRANCH OF SMALLS CREEK	DAVIS ROAD	78	N	Y
4200221	BRANCH OF TILLY DITCH	ALBRECHT ROAD	76.9	N	Y
4200222	TILLY DITCH	ALBRECHT ROAD	72.1	N	Y
4200223	BRANCH OF MARIAH CREEK	LANE ROAD	78	N	Y
4200224	BRANCH OF MARIAH CREEK	WATSON ROAD	42.6	N	Y
4200227	POLLARD DITCH	SPANGER ROAD	67	N	Y
4200234	SINGER DITCH	KOENIG ROAD	73.1	N	Y
4200235	POLLARD DITCH	JOHANNINGSMEIR RD	74	N	Y

Table 2: Deficient and Obsolete Bridges**County Knox****County Number 42**

NBI #	Features Crossed	Facility Carried	Suff Rating	Deficient?	Obsolete?
4200240	BRANCH OF SMALLS CREEK	KAISER ROAD	74.9	N	Y
4200243	KELSO CREEK	WASHINGTON STREET	32.9	Y	N
4200246	DESHEE RIVER	DREIMAN ROAD	77	N	Y
4200257	WHITE RIVER/LOCAL ROAD	HAZELTON ROAD	30	Y	N
4200261	OVERFLOW TO WHITE RIVER	HAZELTON ROAD	36	Y	N
4200265	FRICK DITCH	TOWNSHIP ROAD	24.5	Y	N
4200273	CSX RAILROAD	OLD US 41	48.9	Y	N
4200279	FRICK DITCH	WART ROAD	76	N	Y
4200280	FLAT CREEK	ROYAL OAK CHURCH	56.9	Y	N
4200294	NIMNICHT CREEK	NIMNICHT ROAD	66.7	N	Y
4200296	BRANCH OF SNAPP CREEK	TERRE HAUTE ROAD	77.9	N	Y
4200297	BRANCH OF WILSON CREEK	HICKORY CORNER RD	71.9	N	Y
4200298	INDIAN CREEK	VASH ROAD	77.9	N	Y
4200299	TRIBUTARY TO SNAPP CREEK	OLD BRUCEVILLE RD	77.4	N	Y
4200300	LWR SHAKER PRAIRIE DITCH	HOLSCHER ROAD	75.8	N	Y
4200301	COTTON BRANCH	P. PERRY ROAD	78	N	Y
4200303	MILLER DITCH	MILLER ROAD	78	N	Y
4200305	LWR SHAKER PRAIRIE DITCH	WILSON ROAD	74.7	N	Y
4200510	KELSO CREEK	OLD VINCENNES DIST	82	N	Y

79 Total Bridges in County

Table 2: Deficient and Obsolete Bridges**County Kosciusko****County Number 43**

NBI #	Features Crossed	Facility Carried	Suff Rating	Deficient?	Obsolete?
4300004	TIPPECANOE RIVER	CR 750 EAST	90.5	Y	N
4300068	WALNUT CREEK	CR 200 SOUTH	51.3	Y	N
4300085	EAGLE CREEK	COUNTRY CLUB ROAD	57.9	Y	N
4300092	WALNUT CREEK	S HAND STREET	49.4	Y	N
4300102	TIPPECANOE RIVER	CR 300N	59.8	Y	N
4300104	TURKEY CREEK	SOUTH FRONT STREET	42.8	Y	N
4300108	TIPPECANOE RIVER	CR 1000 EAST	62.9	Y	N
4300203	DEEDS CREEK	CR 450 EAST	47.9	Y	N
4300212	GRASSY CREEK	ARMSTRONG ROAD	62.9	Y	N
4300216	HOFFMAN LAKE OUTLET	CR 800 WEST	44.6	Y	N
4300225	GRASSY CREEK	CR 250 NORTH	63.9	Y	N
4300228	LAKE WAWASEE CHANNEL	CEDAR POINT ROAD	78.7	N	Y
4300229	MORRETT DITCH	CR 500 WEST	66.5	Y	N

13 Total Bridges in County

Table 2: Deficient and Obsolete Bridges

County LaGrange

County Number 44

NBI #	Features Crossed	Facility Carried	Suff Rating	Deficient?	Obsolete?
4400028	BR TURKEY LK TO L TURKEY	CR 1175 EAST	70.1	N	Y
4400037	PIGEON RIVER	CR 300 NORTH	51.5	Y	N

2 Total Bridges in County

Table 2: Deficient and Obsolete Bridges**County Lake****County Number 45**

NBI #	Features Crossed	Facility Carried	Suff Rating	Deficient?	Obsolete?
4500006	STONE RUN DITCH	RANGE LINE ROAD	51.2	Y	N
4500019	OLD BROWN DITCH	GRAND BLVD.	95	N	Y
4500031	NILES DITCH	129TH AVENUE	85.9	N	Y
4500033	KANKAKEE RIVER	STATE LINE ROAD	22.3	Y	N
4500038	DEEP RIVER	OLD LINCOLN HWY.	65.6	N	Y
4500040	SINGLETON DITCH	221ST AVENUE	85.7	N	Y
4500043	BRUCE DITCH	BELSHAW ROAD	34.4	Y	N
4500044	WEST CREEK	117TH AVENUE	50.8	Y	N
4500045	BRANCH OF CEDAR LAKE	PARRISH AVENUE	59	N	Y
4500046	LAKE DALECARLIA	153RD AVENUE	2	Y	N
4500050	TURKEY CREEK	LIVERPOOL ROAD	79.2	N	Y
4500057	WEST CREEK	135TH AVENUE	10.7	Y	N
4500061	WEST CREEK	125TH AVENUE	14.3	Y	N
4500063	BRANCH BEAVER DAM DITCH	CLARK STREET	63.3	N	Y
4500067	WEST CREEK	223RD AVENUE	96	N	Y
4500083	NILES DITCH	113TH AVENUE	77.6	N	Y
4500084	DEEP RIVER	101ST AVENUE	57	N	Y
4500087	NILES DITCH	COLORADO STREET	77.6	N	Y
4500089	BEAVER DAM DITCH	MERRILLVILLE ROAD	76.6	N	Y
4500091	DEEP RIVER	COLORADO STREET	33.2	Y	N
4500092	DEEP RIVER	CLAY STREET	52.9	Y	N
4500094	DEEP RIVER	RANDOLPH STREET	62.4	N	Y
4500096	DEEP RIVER	61ST AVENUE	58.9	N	Y
4500097	DEEP RIVER	ARIZONA STREET	76.8	N	Y
4500105	TURKEY CREEK DITCH	HENDRICKS STREET	67.6	N	Y
4500107	TURKEY CREEK	FAIRBANKS STREET	2	Y	N
4500110	TURKEY CREEK	HARRISON STREET	80.3	N	Y
4500115	WEST CREEK	109TH AVENUE	74.3	N	Y
4500121	LITTLE CALUMET RIVER	BURR STREET	78.5	N	Y
4500124	WILLIAMS DITCH	STATE LINE ROAD	32.8	Y	N

Table 2: Deficient and Obsolete Bridges**County Lake****County Number 45**

NBI #	Features Crossed	Facility Carried	Suff Rating	Deficient?	Obsolete?
4500132	GRAND CALUMET RIVER	OLD CLINE AVENUE	35.8	Y	N
4500134	GRAND CALUMET RIVER	KENNEDY AVENUE	47.7	Y	N
4500135	GRAND CALUMET RIVER	NORTH LAKE STREET	42	Y	N
4500136	LITTLE CALUMET RIVER	HOHMAN AVENUE	79	N	Y
4500145	LAKE GEORGE	WISCONSIN STREET	30.2	Y	N
4500149	HART DITCH	FRAN-LIN PARKWAY	93.4	N	Y
4500150	HART DITCH	45TH STREET	47.9	Y	N
4500151	HART DITCH	MAIN STREET	4	Y	N
4500152	HART DITCH	213TH STREET	65.3	N	Y
4500155	HART DITCH	HART STREET	28.1	Y	N
4500156	CONRAIL RR, 3 STREETS	COLUMBIA AVE	93.2	N	Y
4500159	ST JOHN DITCH	JOLIET STREET	37.2	Y	N
4500175	TURKEY CREEK	BROAD STREET	48.5	Y	N
4500182	CEDAR CREEK	BINYON STREET	35.3	Y	N
4500183	HART DITCH	FRAN-LIN PARKWAY	93.4	N	Y
4500184	CADY MARSH DITCH	COLFAX STREET	77.3	N	Y
4500190	CONRAIL RR, WILLOW CT	HOHMAN AVENUE	76.7	N	Y
4500197	RR, HAMMOND MARINA DR	CASINO CENTER DR	95.4	N	Y
4500204	NS RAILROAD	CALUMET AVENUE	78.3	N	Y
4500205	EJ&E RAILROAD	CALUMET AVENUE	78.3	N	Y
4500206	HART DITCH	CALUMET AVENUE	78.3	N	Y
4500210	EJ&E RR, ACCESS ROAD	ACCESS ROAD RAMP	80	N	Y
4500212	TRIBUTARY TO DYER DITCH	77TH AVENUE	78.3	N	Y
4500386	ALDIS AVENUE	MICHIGAN AVENUE	39.7	Y	N

54 Total Bridges in County

Table 2: Deficient and Obsolete Bridges**County LaPorte****County Number 46**

NBI #	Features Crossed	Facility Carried	Suff Rating	Deficient?	Obsolete?
4600001	TRAIL CREEK	BLECK ROAD	73.3	N	Y
4600004	EAST BRANCH OF TRAIL CR	CR 525W	56.2	Y	N
4600009	WEST BRANCH TRAIL CREEK	CR 875W	44.7	Y	N
4600026	LITTLE KANKAKEE RIVER	CR 700E	85	N	Y
4600029	TOPPER DITCH	CR 800S	77.7	N	Y
4600046	MILL CREEK	CR 900S	47.6	Y	N
4600048	WHITMAN DITCH	CR 100W	57.1	Y	N
4600068	PITNER DITCH	CR 600W	49.5	Y	N
4600079	SLOCUM DITCH	CR 1500S	78	N	Y
4600088	WHITMAN DITCH	CR 1300S	92	Y	N
4600121	ROSENBAUM DITCH	CR 1700S	48.4	Y	N
4600132	TRAIL CREEK	WOZNIAK ROAD	65.7	N	Y
4600136	EAST BRANCH OF TRAIL CR	CR 600W	75.3	N	Y
4600137	STONE-LILY LAKE CHANNEL	OAK WOOD STREET	73.5	N	Y
4600138	PORTER DITCH	MEADOWBROOK BLVD	77.4	N	Y
4600139	PORTER DITCH	MEADOWBROOK BLVD	77.4	N	Y
4600140	TRAIL CREEK	SPRINGLAND AVENUE	76.7	N	Y
4600149	COOK DITCH	CR 1050W	84.8	N	Y
4600155	NICTD RR	ROESKE AVENUE	78.6	N	Y
4600156	CHANNEL-PINE/STONE LAKES	WAVERLY ROAD	80.3	N	Y
4600166	KINGSBURY CREEK	CR 400S	91.4	N	Y
4600167	KINGSBURY CREEK	CR 150W	95.8	N	Y

22 Total Bridges in County

Table 2: Deficient and Obsolete Bridges**County Lawrence****County Number 47**

NBI #	Features Crossed	Facility Carried	Suff Rating	Deficient?	Obsolete?
4700025	GUTHRIE Creek	RED CRANE RD	62.9	N	Y
4700028	Branch of GUTHRIE Creek	JASPER MCKEAIGG Rd	80.7	N	Y
4700043	HENDERSON Creek	HUMPBACK BRIDGE Rd	57.5	N	Y
4700056	SALT Creek	HAROLD TURNER Rd	61.9	N	Y
4700081	SPRING Creek	SPRINGVILLE JUDAH	44.9	N	Y
4700089	INDIAN Creek	WILLIAMSILVERVILLE	52.5	N	Y
4700098	BEAVER Creek	HURON Pike	74.2	N	Y
4700106	LEATHERWOOD Creek	SADDLE BARN Rd	36.9	N	Y
4700112	S Fork LEATHERWOOD Creek	STOVE Rd	47.3	N	Y
4700143	Br E Fork WHITE River	FORT RITNER Rd	94	N	Y
4700144	Br E Fork WHITE River	FORT RITNER Rd	93	N	Y
4700147	BR POPCORN CREEK	POPCORN CHURCH RD	63.9	N	Y
4700001	LEATHERWOOD Creek	LEATHERWOOD Rd	25.6	Y	N
4700021	Little SALT Creek	BARTLETTSVILLE Rd	36.9	Y	N
4700027	East Fork WHITE River	WASH COUNTY BR Rd	16.4	Y	N
4700029	GUTHRIE Creek	JASPER MCKEAIGG Rd	16.2	Y	N
4700040	GUTHRIE Creek	TUNNELTON DENNISTN	30.1	Y	N
4700041	SUGAR Creek	LAWRENCEPORT Rd	18.7	Y	N
4700055	SALT Creek	JUDAH LOGAN Rd	34.4	Y	N
4700062	SALT Creek	GUTHRIE Rd	27.7	Y	N
4700077	SPRING CREEK	ARMSTRONG STATION	27.7	Y	N
4700096	East Fork WHITE River	OLD HURON WILLIAMS	22.5	Y	N
4700111	CSX RR	MILL CREEK RD	38.1	Y	N
4700128	ABANDONED RR	OOLITIC RD	45	Y	N
4700114	LEATHERWOOD CREEK	CEMENT PLANT RD	20.1	Y	N
4700117	PIKE BRANCH	HUNTER CREEK RD	17.9	Y	N
4700137	LEATHERWOOD Creek	JEFFERSON St	22.2	Y	N
4700145	CRAWFORD CREEK	STARR LN	40.8	Y	N

28 Total Bridges in County

Table 2: Deficient and Obsolete Bridges**County Madison****County Number 48**

NBI #	Features Crossed	Facility Carried	Suff Rating	Deficient?	Obsolete?
4800035	PIPE CREEK	CR 100W	66.5	N	Y
4800040	PIPE CREEK	CR 300W	48	N	Y
4800047	DUCK CREEK	CR 1000N	36.2	Y	N
4800078	KILLBUCK CREEK	CR 425E	17.3	Y	N
4800086	KILLBUCK CREEK	CR 450N	25.8	Y	N
4800087	KILLBUCK CREEK	CROSS ST	65.7	N	Y
4800112	FALL CREEK	CR 750W	54.8	Y	N
4800120	LICK CREEK	CR 1050S	76.8	N	Y
4800145	FALL CREEK	OLD CR 600S	4.5	Y	N
4800159	WHITE R, TRAIL	8TH ST	34.4	Y	N
4800163	LITTLE DUCK CREEK	SOUTH M ST	54	Y	N
4800172	BIG DUCK CREEK	N C ST	28.1	Y	N
4800185	WHITE R / KILLBUCK CR	JACKSON ST	69.1	N	Y
4800192	BRANCH OF PIPE CREEK	CR 1300N	78.9	N	Y
4800194	TURKEY CREEK	CR 150N	77.8	N	Y
4800196	ALEXANDRIA CREEK	CR 1000N	77.9	N	Y
4800201	SUGAR RUN	NEW COLUMBUS AVE	76.7	N	Y
4800203	SUGAR RUN	NEW COLUMBUS AVE	49.9	N	Y
4800214	BRANCH OF LITTLE DUCK CR	CR 1300N	78	N	Y

19 Total Bridges in County

Table 2: Deficient and Obsolete Bridges**County Marion****County Number 49**

NBI #	Features Crossed	Facility Carried	Suff Rating	Deficient?	Obsolete?
4900001	SHEETS CREEK	MOORE RD	19.1	N	Y
4900005	FISHBACK CREEK	86TH ST	62.7	Y	N
4900006	EAGLE CREEK	79TH ST	61.1	N	Y
4900011	CROOKED CREEK	79TH ST	54.7	Y	N
4900017	WILLIAMS CREEK	91ST ST	78.6	Y	N
4900018	CROOKED CREEK	76TH ST	23.8	N	Y
4900024	WILLIAMS CREEK	PENNSYLVANIA ST	46.8	N	Y
4900025	WILLIAMS CREEK	SPRINGMILL RD	66.1	Y	N
4900031	MUD CREEK	82ND STREET	46.7	N	Y
4900034	MUD CREEK	86TH ST	65.8	Y	N
4900035	DRY BRANCH	FOX RD	66.2	Y	N
4900036	DRY BRANCH	OAKLANDON RD	77.7	Y	N
4900042	LITTLE EAGLE CREEK	GEORGETOWN RD	90.9	Y	N
4900043	LITTLE EAGLE CREEK	62ND ST	78.2	Y	N
4900050	LITTLE EAGLE CREEK	HOLLINGSWORTH RD	48.9	Y	N
4900060	CROOKED CREEK	KNOLLTON RD	47.3	N	Y
4900061	CROOKED CREEK	GRANDVIEW DR	43.6	N	Y
4900062	CROOKED CREEK	FOX HILL DRIVE	31	N	Y
4900068	I.W.C. CANAL	WESTFIELD BLVD	46.1	N	Y
4900070	INDPLS WATER CO CANAL	COLLEGE AVE	55.5	Y	N
4900071	WHITE RIVER	KESSLER BLVD W. DR	41	N	Y
4900073	WHITE RIVER	COLLEGE AVE NB	74.6	Y	N
4900074	WHITE River	COLLEGE AVE SB	74.6	Y	N
4900076	INDPLS WATER CO CANAL	GUILFORD AVE	62.8	Y	N
4900078	INDPLS WATER CO CANAL	ILLINOIS ST	47.8	N	Y
4900080	BAILEY CREEK	EVANSTON AVE	46.5	N	Y
4900081	BAILEY CREEK	HILLSIDE AVE	72.7	Y	N
4900090	INDIAN CREEK	GERMAN CHURCH RD	59.6	Y	N
4900091	INDIAN CREEK	56TH ST	80	Y	N
4900092	INDIAN CREEK	SUNNYSIDE RD	66	Y	N

Table 2: Deficient and Obsolete Bridges**County Marion****County Number 49**

NBI #	Features Crossed	Facility Carried	Suff Rating	Deficient?	Obsolete?
4900095	INDIAN CREEK	63RD STREET	71.9	Y	N
4900100	EAGLE CREEK	DANDY TRAIL	49.4	N	Y
4900105	LITTLE EAGLE CREEK	38TH STREET WB	74.5	Y	N
4900112	FALCON CREEK	34TH ST	63.1	Y	N
4900114	LITTLE EAGLE CREEK	LAFAYETTE ROAD	67.8	Y	N
4900115	LITTLE EAGLE CREEK	30TH ST	26.9	N	Y
4900118	FALCON CREEK	FALCON DR	64.8	N	Y
4900125	WHITE RIVER	30TH ST	30.8	N	Y
4900126	INDPLS WATER CO CANAL	29TH ST	48.1	N	Y
4900127	INDPLS WATER CO CANAL	30TH ST	79.1	Y	N
4900130	WHITE RIVER	MICHIGAN ROAD	72.8	Y	N
4900131	INDPLS WATER CO CANAL	MICHIGAN ROAD	64.6	Y	N
4900132	INDPLS WATER CO CANAL	ROACHE AVE	51.6	N	Y
4900135	CROOKED CREEK	COLD SPRING RD	56.5	Y	N
4900143	FALL CREEK	CENTRAL AVE	48.5	N	Y
4900144	FALL CREEK	DELAWARE ST	77.1	Y	N
4900151	POGUE'S RUN	EMERSON AVENUE NB	57.1	Y	N
4900152	POGUE'S RUN	EMERSON AVENUE SB	57.1	Y	N
4900153	POGUE'S RUN	38TH/ARLINGTON	62.5	Y	N
4900156	POGUE'S RUN	MASSACHUSETTS AVE	60.7	Y	N
4900159	DEVON CREEK	MILLERSVILLE RD	79.3	Y	N
4900161	DEVON CREEK	RITTER AVE	49.6	N	Y
4900162	DEVON CREEK	LESLEY AVE	55.9	N	Y
4900163	DEVON CREEK	AUDUBON RD	55.9	N	Y
4900166	POGUE'S RUN	SHERIDAN AVE	19.7	N	Y
4900167	CONRAIL RR	38TH STREET	49.6	Y	N
4900169	INDIAN CREEK	46TH STREET	72.2	Y	N
4900170	STEELE DITCH	CARROLL ROAD	62.8	Y	N
4900171	STEELE DITCH	GERMAN CHURCH RD	62.4	Y	N
4900173	INDIAN CREEK	42ND ST	73.9	Y	N

Table 2: Deficient and Obsolete Bridges**County Marion****County Number 49**

NBI #	Features Crossed	Facility Carried	Suff Rating	Deficient?	Obsolete?
4900177	WHITE LICK CREEK	COUNTRY CLUB RD	69.3	Y	N
4900180	WHITE LICK CREEK	COUNTRY CLUB RD	62.6	Y	N
4900185	DRY RUN	16TH STREET	73.9	Y	N
4900187	LITTLE EAGLE CREEK	10TH STREET	64.2	N	Y
4900188	LITTLE EAGLE CREEK	16TH STREET	38	N	Y
4900191	BIG EAGLE CREEK	LYNHURST DR	73.2	Y	N
4900193	DRY RUN	GEORGETOWN RD	37.4	N	Y
4900198	FARLEY CREEK	HIGH SCHOOL RD	64.1	Y	N
4900199	CONRAIL RR	HIGH SCHOOL RD	76.5	Y	N
4900203	FALL CREEK	STADIUM DR	66.4	Y	N
4900205	WHITE RIVER	MICHIGAN ST	78.5	Y	N
4900206	FALL CREEK	16TH STREET	69.4	Y	N
4900209	INDPLS WATER CO CANAL	16TH STR./MLK JR.	33.5	N	Y
4900210	INDPLS WATER CO CANAL	15TH ST	32	N	Y
4900213	FALL CREEK	CAPITOL AVE	50.1	Y	N
4900219	INDPLS WATER CO CANAL	NEW YORK ST	76.3	Y	N
4900220	INDPLS WATER CO CANAL	OHIO ST	77.1	Y	N
4900224	POGUE'S RUN	10TH ST	59.6	Y	N
4900227	POGUE'S RUN	NOWLAND AVE	32	N	Y
4900228	POGUE'S RUN	NOWLAND AVE	37	N	Y
4900229	POGUE'S RUN	COMMERCE DR	44.4	N	Y
4900235	POGUE'S RUN	VERMONT ST	73.2	Y	N
4900240	FALL CREEK	SENATE AVE	10.6	N	Y
4900241	POGUE'S RUN	21ST STREET	68.5	Y	N
4900242	POGUE'S RUN	SHERMAN, CONRAIL RR	68.5	Y	N
4900244	PLEASANT RUN	EMERSON AVE	78.9	Y	N
4900245	BEAN CREEK	ENGLISH AVE	86.3	Y	N
4900247	PLEASANT RUN	PLEASANT RUN PKWY	35.1	N	Y
4900248	PLEASANT RUN	ARLINGTON AVE	67.9	Y	N
4900252	PLEASANT RUN	BROOKVILLE RD	80.4	Y	N

Table 2: Deficient and Obsolete Bridges**County Marion****County Number 49**

NBI #	Features Crossed	Facility Carried	Suff Rating	Deficient?	Obsolete?
4900253	PLEASANT RUN	COLORADO AVE	59.4	N	Y
4900255	POGUE'S RUN	PARK DRIVE	18	N	Y
4900261	PLEASANT RUN	16TH ST	54.5	Y	N
4900267	BUCK CREEK	MUESSING ROAD	70	Y	N
4900268	MORRIS DITCH	MITTHOEFER RD	64.8	Y	N
4900269	SALEM CREEK	MORRIS ST	66.4	Y	N
4900270	WHITE LICK CREEK	MORRIS ST	60.5	Y	N
4900276	MARS DITCH	LYNHURST DR	52	Y	N
4900277	NEELD DITCH	AUBURN ST	71.6	Y	N
4900283	STATE DITCH	TROY AVE	77.6	Y	N
4900286	NEELD DITCH	WESTBROOK AVE	42.8	N	Y
4900292	WHITE RIVER	OLIVER AVE	65.1	N	Y
4900293	WHITE RIVER	MCCARTY ST	47.7	N	Y
4900301	PLEASANT RUN	RAYMOND STREET	76.1	Y	N
4900302	PLEASANT RUN	SHELBY ST	63.4	Y	N
4900303	PLEASANT RUN	STATE AVE	66.1	Y	N
4900304	PLEASANT RUN	KEYSTONE AVENUE	91.9	Y	N
4900306	BEAN CREEK	SHELBY ST	56.1	Y	N
4900308	PLEASANT RUN	CHURCHMAN AVE	68.5	Y	N
4900312	PLEASANT RUN	LINDEN ST	56.6	N	Y
4900314	PLEASANT RUN	GARFIELD PARK ROAD	46.7	N	Y
4900315	PLEASANT RUN	GARFIELD PARK RD	40.4	N	Y
4900317	BEAN CREEK	GARFIELD PARK RD	78.8	Y	N
4900324	PLEASANT RUN	ENGLISH AVE	63.7	Y	N
4900327	LICK CREEK	ALBANY STREET	75.5	Y	N
4900329	BEAN CREEK	EMERSON AVE	47.3	N	Y
4900336	BEAN CREEK	HOBART AVE	16.3	N	Y
4900338	BEAN CREEK	CHURCHMAN AVE	65	N	Y
4900341	LICK CREEK	MAIN ST	47.2	N	Y
4900342	LICK CREEK	13TH AVE	77.1	Y	N

Table 2: Deficient and Obsolete Bridges**County Marion****County Number 49**

NBI #	Features Crossed	Facility Carried	Suff Rating	Deficient?	Obsolete?
4900353	FISHER CREEK	SHORTRIDGE AVE	77.5	Y	N
4900365	SEERLEY CREEK	LYNHURST DR	53.5	Y	N
4900370	STATE DITCH	MOORESVILLE RD	80.4	Y	N
4900372	UNNAMED DITCH	THOMPSON RD	60.1	Y	N
4900373	STATE DITCH	THOMPSON RD	62.4	Y	N
4900380	LITTLE BUCK CREEK	EDGEWOOD AVE	78	Y	N
4900384	LICK CREEK	SHERMAN DR	40.9	N	Y
4900387	HARTING DITCH	EDGEWOOD AVE	65.9	Y	N
4900388	BEECH CREEK	9TH AVE	78.4	Y	N
4900389	CHURCHMAN CREEK	SCHOOL ENTRANCE	34.2	N	Y
4900390	MILLER DITCH	FRANKLIN RD	43.8	N	Y
4900391	BIG RUN	FRANKLIN ROAD	45.8	N	Y
4900392	BIG RUN	THOMPSON RD	64.8	Y	N
4900393	LITTLE BUCK CREEK	EDGEWOOD AVENUE	80.2	Y	N
4900394	LITTLE BUCK CREEK	EDGEWOOD AVE	41.2	N	Y
4900395	LITTLE BUCK CREEK	EDGEWOOD AVE	42.1	N	Y
4900396	BIG RUN	NORTHEASTERN AVE	78	Y	N
4900400	HUNTER DITCH	EDGEWOOD AVENUE	81.2	Y	N
4900404	WILDCAT BROOK	INDIAN CREEK RD	59.9	N	Y
4900411	GOOSE CREEK	MOORESVILLE RD	78	Y	N
4900412	GOOSE CREEK	SOUTHPORT RD	67	Y	N
4900414	SWAMP CREEK	MANN RD	77.5	Y	N
4900420	PLEASANT RUN	COUNTY LINE RD S	72	Y	N
4900425	ORME DITCH	BELMONT STREET	78.8	Y	N
4900426	PLEASANT RUN	MORGANTOWN ROAD	44.1	Y	N
4900429	ORME DITCH	HARDING STREET	57.4	Y	N
4900431	LITTLE BUCK CREEK	SOUTHPORT ROAD	68.6	Y	N
4900435	LITTLE BUCK CREEK	SHELBY ST	79.7	Y	N
4900437	DERBYSHIRE CREEK	DERBYSHIRE RD	36.5	N	Y
4900438	DERBYSHIRE CREEK	BANTA RD	38.2	Y	N

Table 2: Deficient and Obsolete Bridges**County Marion****County Number 49**

NBI #	Features Crossed	Facility Carried	Suff Rating	Deficient?	Obsolete?
4900440	LITTLE BUCK CREEK	MCFARLAND RD	78.6	Y	N
4900444	LITTLE BUCK CREEK	ARLINGTON AVE	68.5	Y	N
4900447	PLEASANT RUN	SHERMAN DR	61.7	Y	N
4900448	FLAT BRANCH	KNAPP RD	49.4	N	Y
4900451	WILDCAT RUN	ACTON ROAD	80.3	Y	N
4900453	MAZE CREEK	ACTON ROAD	43.6	N	Y
4900467	STRANGE CREEK	65TH ST	58.6	Y	N
4900474	KEYSTONE AVENUE NB/SB	MINNESOTA STREET	59.4	Y	N
4900475	LITTLE EAGLE CREEK	NEW AUGUSTA RD	40.5	N	Y
4900476	LITTLE EAGLE CREEK	NEW AUGUSTA RD	38.3	N	Y
4900477	FALCON CREEK	HIGH SCHOOL RD	76.7	Y	N
4900484	PLEASANT RUN CREEK	BLUFF ROAD	57.5	N	Y
4900486	BEAN CREEK	STATE AVE	77	Y	N
4900488	LITTLE BUCK CREEK	MADISON AVE	69.8	Y	N
4900489	BAILEY CREEK	KEYSTONE AVENUE	51.8	Y	N
4900490	HOWLAND DITCH	KEYSTONE AVENUE	47.7	Y	N
4900492	86TH STREET EB/WB	KEYSTONE AVENUE NB	74.2	Y	N
4900493	86TH STREET EB/WB	KEYSTONE AVENUE SB	71.1	Y	N
4900497	FALL CREEK	56TH STREET WB	74.6	Y	N
4900502	WHITE RIVER	82ND STREET WBL	77	Y	N
4900608	BUSHES RUN	MARSH RD	95.8	Y	N
4900610	BELLS RUN	MITTHOEFER ROAD	55.6	Y	N
4900612	PLEASANT RUN	ENTERPRISE ST	83.1	Y	N
4900614	HARTING DITCH	THOMPSON RD	73.2	Y	N
4900618	WHITE RIVER / PARKWAY	WASHINGTON STREET	78.7	Y	N
4900619	LITTLE EAGLE CREEK	WASHINGTON STREET	66.1	Y	N
4900620	BIG EAGLE CREEK	WASHINGTON STREET	54	Y	N
4900621	CARMEL CREEK	RIVER RD	79.6	Y	N
4900634	INDPLS WATER CO CANAL	10TH ST	78.1	Y	N
4900638	INDPLS WATER CO CANAL	MERIDIAN STREET	59.3	Y	N

Table 2: Deficient and Obsolete Bridges

County Marion

County Number 49

NBI #	Features Crossed	Facility Carried	Suff Rating	Deficient?	Obsolete?
4900645	NORTH FORK DRY BRANCH	86TH ST	79.9	Y	N
4900651	SLOAN CREEK	ARLINGTON AVENUE	64.7	Y	N
4900652	HARTING DITCH	PAPPAS DR	63.9	Y	N
4900689	DOLLAR HIDE CREEK	HANNA AVENUE	46.1	N	Y

184 Total Bridges in County

Table 2: Deficient and Obsolete Bridges**County Marshall****County Number 50**

NBI #	Features Crossed	Facility Carried	Suff Rating	Deficient?	Obsolete?
010150	CSX RR	MICHIGAN RD	62	N	Y
5000006	ARMEY DITCH	CENTER STREET	63.8	Y	N
5000007	JESSE MCKESSON DITCH	N ULE TRAIL	66	N	Y
5000013	JESSE MCKESSON DITCH	N QUEEN ROAD	58	Y	N
5000014	PETER SARBER DITCH	N UNION ROAD	54.5	Y	N
5000046	EAST BUNCH DITCH	EAST 2B ROAD	36.1	N	Y
5000058	YELLOW RIVER	KING ROAD	49.6	Y	N
5000061	YELLOW RIVER	NORTH HICKORY ROAD	40	Y	N
5000064	YELLOW RIVER	WEST 11TH ROAD	55.6	Y	N
5000073	DAUSMAN DITCH	EAST 7TH ROAD	67	Y	N
5000075	YELLOW RIVER	SOUTH UPAS ROAD	57.1	Y	N
5000079	ZECHIEL ARM	SOUTH UNDERWOOD RD	93	N	Y
5000104	YELLOW CREEK	SOUTH APPLE RD	64.7	Y	N

13 Total Bridges in County

Table 2: Deficient and Obsolete Bridges**County Martin****County Number 51**

NBI #	Features Crossed	Facility Carried	Suff Rating	Deficient?	Obsolete?
5100002	Hoffman Run	Divine Rd	91	N	Y
5100013	West BOGGS Creek	Mount Calvary Rd	73.9	N	Y
5100014	West BOGGS Creek	Reinhart Rd	80	N	Y
5100019	BEAVER Creek	Deep Cut Lake Rd	64	N	Y
5100020	South Fork BEAVER Creek	Buckley Rd	79	N	Y
5100027	BEAVER Creek	Weisbach Rd	57.8	N	Y
5100050	HOFFMAN Run	Rutherford Rd	91	N	Y
5100054	HAW Creek	Haw Creek Rd	79	N	Y
5100056	East Branch of SLATE Cr	LUMPKIN Rd	75.9	N	Y
5100062	Poss Creek	WITT LN	39.8	Y	N
5100003	Sulphur Creek	INDIAN SPRINGS Rd	28.8	Y	N
5100004	SULPHUR Creek	INDIAN SPRINGS Rd	32.1	Y	N
5100011	SEED TICK Creek	Crane Rd	44.7	Y	N
5100021	BEAVER Creek	DEEP CUT LAKE Rd	49.5	Y	N
5100022	BEAVER Creek	DEEP CUT LAKE Rd	44	Y	N
5100024	BEAVER Creek	DEEP CUT LAKE Rd	36.7	Y	N
5100025	BEAVER Creek	DEEP CUT LAKE Rd	37.7	Y	N
5100029	BOGGS Creek	BRICKYARD Rd	28.8	Y	N
5100030	BOGGS Creek	HART Rd	16.9	Y	N
5100031	BEAVER Creek	SPOUT SPRINGS Rd	38.5	Y	N
5100034	FRIENDS Creek	FRIENDS CREEK RD	28.8	Y	N
5100070	S FK BEAVER CREEK	DEEP CUT LAKE RD	68	Y	N

22 Total Bridges in County

Table 2: Deficient and Obsolete Bridges**County Miami****County Number 52**

NBI #	Features Crossed	Facility Carried	Suff Rating	Deficient?	Obsolete?
5200005	WEESAU CREEK	CR 100W	37.9	Y	N
5200006	SQUIRREL Creek	CR 500E	68	Y	N
5200007	SQUIRREL Creek	CR 600E	67	Y	N
5200014	SQUIRREL Creek	CR 1400N	62	Y	N
5200022	EEL RIVER	CR 100E	22.1	Y	N
5200027	WASHONIS Creek	CR 800N	39	Y	N
5200029	WASHONIS Creek	CHILI CEMETERY Rd	63	N	Y
5200030	FLOWERS Creek	CHILI MILL Rd	65	N	Y
5200035	FLOWERS Creek	CR 700N	49.9	Y	N
5200041	EEL RIVER	CR 950N	28.2	Y	N
5200050	EEL RIVER	CR 440W	33.6	Y	N
5200055	Stream 2 WABASH River	West RIVERSIDE Dr	27.3	Y	N
5200068	DANIEL Creek	DANIELS Rd	38	Y	N
5200070	DANIEL CREEK	CR 450E	32.1	Y	N
5200080	Little PIPE Creek	STRAWTOWN Pk	77.6	N	Y
5200089	South Fork DEER Creek	CR 400W	57.1	Y	N
5200091	DEER Creek	CR 400W	62.5	Y	N
5200096	NIGER Creek	CR 850S	65	N	Y
5200113	HONEY CREEK	CR 1050S	67	Y	N
5200114	Little PIPE Creek	CR 1100S	47.9	Y	N
5200118	POTTER Ditch	CR 1100E	47.6	Y	N
5200120	Little PIPE Creek	CR 1200S	69	Y	N
5200121	Little PIPE Creek	WATER ST	41.9	Y	N
5200122	WABASH RIVER	BUSINESS 31	40.1	Y	N
5200126	RIFE Creek	CR 300W	25.9	Y	N
5200138	SCHOOLMAN Ditch	PARK Dr	60.9	Y	N
5200139	BIG PIPE CREEK	CR 1050E	62	Y	N
5200156	RUSSELL Ditch	CR 1200S	47.5	Y	N
5200157	BRANCH OF EEL RIVER	CR 100W	47.4	Y	N
5200158	LITTLE WEESAU CREEK	CR 100W	48.4	Y	N

Table 2: Deficient and Obsolete Bridges

County Miami

County Number 52

NBI #	Features Crossed	Facility Carried	Suff Rating	Deficient?	Obsolete?
5200163	ASHER Branch	RIVER Rd	47.4	Y	N
5200164	COUNTRY CLUB CREEK	COUNTRY CLUB RD	37	Y	N

32 Total Bridges in County

Table 2: Deficient and Obsolete Bridges**County Monroe****County Number 53**

NBI #	Features Crossed	Facility Carried	Suff Rating	Deficient?	Obsolete?
5300007	BEANBLOSSOM CREEK	MT. TABOR ROAD	61.7	N	Y
5300014	BRANCH OF BEANBLOSSOM CF BOTTOM ROAD		49.4	Y	N
5300022	JACKS DEFEAT CREEK	WOODYARD ROAD	75.4	N	Y
5300023	JACKS DEFEAT CREEK	MAPLE GROVE RD W	85.4	N	Y
5300024	JACKS DEFEAT CREEK	MATTHEWS DRIVE	2	Y	N
5300030	STOUT CREEK	MAPLE GROVE ROAD N	75.7	N	Y
5300032	BEANBLOSSOM CREEK	MEL CURRY ROAD	64.4	N	Y
5300033	MUDDY FORK	BOULTINGHOUSE ROAD	77.5	N	Y
5300035	BEANBLOSSOM CREEK	KINSER PIKE	38	Y	N
5300044	BRANCH OF RICHLAND CREEK	GARRISON CHAPEL RD	65.7	N	Y
5300045	LITTLE RICHLAND CREEK	GARDNER ROAD	76.9	N	Y
5300048	INDIAN CREEK	WEST ISON ROAD	67.9	N	Y
5300051	KELLER BRANCH	SPARKS ROAD	91	N	Y
5300052	CLEAR CREEK	COUNTRY CLUB RD	73.5	N	Y
5300053	CLEAR CREEK	GORDON PIKE	62.1	N	Y
5300055	JACKSON CREEK	SARE ROAD	75.3	N	Y
5300061	CLEAR CREEK	DILLMAN ROAD	44.9	N	Y
5300062	JACKSON CREEK	CHURCH LANE	38.3	Y	N
5300072	INDIAN CREEK	CR 165S	78	N	Y
5300076	BRANCH OF CLEAR CREEK	FLUCKMILL ROAD	75.5	N	Y
5300078	CLEAR CREEK	DEPOT HILL ROAD	50.2	N	Y
5300080	CLEAR CREEK	THAT ROAD	75.7	N	Y
5300083	JACKS DEFEAT CREEK	HARBISON ROAD	38.1	Y	N
5300088	BRANCH OF RICHLAND CREEK	HENDRICKS ROAD	71.8	N	Y
5300090	CLEAR CREEK	CHURCH LANE	70.2	N	Y
5300091	BR OF JACKS DEFEAT CREEK	OLD SR 46	36	Y	N
5300093	JACKS DEFEAT CREEK	DUTCH CHURCH ROAD	36.6	Y	N
5300099	BRANCH OF BEANBLOSSOM CF ANDERSON ROAD		77.6	N	Y
5300100	CASCADE CREEK	KINSER PIKE	78.9	N	Y
5300107	JORDAN RIVER	ALLEN STREET	34.9	Y	N

Table 2: Deficient and Obsolete Bridges**County Monroe****County Number 53**

NBI #	Features Crossed	Facility Carried	Suff Rating	Deficient?	Obsolete?
5300110	STEPHENS CREEK	FRIENDSHIP ROAD	28.3	Y	N
5300115	BABY CREEK	BABY CREEK ROAD	64.1	N	Y
5300116	BRUMMETTS CREEK	BABY CREEK ROAD	45.4	Y	N
5300120	JORDAN RIVER	GRIMES LANE	76.4	N	Y
5300123	INDIANA RAILROAD	ROGERS STREET	79.9	N	Y
5300127	JACKSON CREEK	COVENANTER DRIVE	79.8	N	Y
5300130	BEANBLOSSOM CREEK	BUSINESS 37 N	47.2	N	Y
5300140	BR OF JACKS DEFEAT CREEK	RIDGEWOOD DRIVE	80.8	N	Y
5300142	BRUMMETTS CREEK	MCCOY ROAD	72.6	N	Y
5300143	EAST FORK JACKSON CREEK	ROGERS ROAD	77.4	N	Y
5300144	MUDDY FORK	BOULTINGHOUSE ROAD	80.8	N	Y
5300146	SINKING CREEK	GIFFORD ROAD	77.5	N	Y
5300149	GOODLEY BRANCH	MCGOWAN ROAD	83.8	N	Y
5300150	W BRANCH OF CLEAR CREEK	PATTERSON DRIVE	84.5	N	Y
5300153	WOLF CREEK	NORTH SHORE ROAD	64.3	N	Y
5300154	MUDDY FORK	EARL YOUNG ROAD	77.4	N	Y
5300157	JACKS DEFEAT CREEK	LOESCH ROAD	73.8	N	Y
5300158	BRANCH OF CLEAR CREEK	ROCKPORT ROAD	79.3	N	Y
5300161	BRANCH OF INDIAN CREEK	EVANS ROAD	77.9	N	Y

49 Total Bridges in County

Table 2: Deficient and Obsolete Bridges**County Montgomery****County Number 54**

NBI #	Features Crossed	Facility Carried	Suff Rating	Deficient?	Obsolete?
5400007	BOWER CREEK	CR 1000N	79.9	N	Y
5400030	LITTLE SUGAR CREEK	CR 1075E	86.5	N	Y
5400058	BRANCH OF WALNUT CREEK	CR 450E	71	Y	N
5400092	SUGAR CREEK/UNNAMED RD	CR 500S	81.6	N	Y
5400093	RATTLESNAKE CREEK	CR 600S	72.7	N	Y
5400096	OFFIELD CREEK	CR 450W	96	N	Y
5400099	RATTLESNAKE CREEK	CR 275W	55.7	Y	N
5400108	BRANCH OF SUGAR CREEK	CR 250S	57	Y	N
5400130	HAW CREEK	CR 550E	83.4	N	Y
5400169	ARMENTROUT DREDGE DITCH	CR 900N	94	N	Y
5400173	STONEBRAKER BRANCH	CR 475S	90.8	N	Y
5400176	HONEY CREEK	MADISON ST	59.4	N	Y
5400177	LITTLE RACCOON CREEK	CR 1000S	84.5	N	Y
5400184	DRY BRANCH CREEK	ELM ST	77.5	N	Y
5400187	DRY BRANCH CREEK	ELMORE ST	82.4	N	Y

15 Total Bridges in County

Table 2: Deficient and Obsolete Bridges**County Morgan****County Number 55**

NBI #	Features Crossed	Facility Carried	Suff Rating	Deficient?	Obsolete?
5500017	LONG RUN	OLD MORGANTOWN RD	80.5	N	Y
5500019	BRANCH OF INDIAN CREEK	HICKEY RD	39.7	Y	N
5500020	SAND CREEK	MAHALASVILLE RD	12.7	Y	N
5500023	INDIAN TRACE CREEK	MAHALASVILLE RD	25.6	Y	N
5500029	WEST FORK OF CLEAR CREEK	OLD MORGANTOWN RD	49.2	Y	N
5500030	CAMP CREEK	VOYLES RD	41.2	Y	N
5500037	STOTTS CREEK	PEAVINE RD	22.3	Y	N
5500042	NORTH PRONG STOTTS CREEK	ABRAHAM RD	49.5	Y	N
5500045	STOTTS CREEK	EGBERT RD	53	Y	N
5500049	WEST FORK OF CLEAR CREEK	TEETERS RD	52	N	Y
5500052	SYCAMORE CREEK	ROBB HILL RD	46.4	Y	N
5500058	BRANCH OF LAMBS CREEK	BIG HURRCANE RD	16.2	Y	N
5500059	BRANCH OF LAMBS CREEK	BIG HURRCANE ROAD	25.7	Y	N
5500060	GOOSE CREEK	BALLINGER RD	24.2	Y	N
5500063	RHODES CREEK	BOWMAN RD	27.3	Y	N
5500071	FORK OF MONICAL CREEK	BUNKERHILL RD	77.8	N	Y
5500076	LAMBS CREEK	KIVETT RD	78	N	Y
5500078	BRANCH OF LAKE DITCH	HAZELWOOD RD	23.7	Y	N
5500080	LAKE DITCH	FERGUSON RD	36.2	Y	N
5500084	LAMBS CREEK	BRIARHOPPER RD	35.7	Y	N
5500088	LAKE DITCH	MEASEL RD	22.6	Y	N
5500095	MUD CREEK	ANGLIN RD	80	N	Y
5500096	MUD CREEK	LITTLE POINT RD	77.3	N	Y
5500098	BRANCH OF LAKE DITCH	TWIN OAKS RD	47.3	N	Y
5500101	CROOKED CREEK	BIG BEND RD	50.8	Y	N
5500110	CREEK TO WHITE RIVER	RINKER RD	86.7	N	Y
5500120	MCCRACKEN CREEK	WHITE LICK RD	23.1	Y	N
5500121	LAMBS CREEK	OLD SR 67	56.8	N	Y
5500123	FALL CREEK	OLD SR 67	77	N	Y
5500128	MACKENZIE RUN	OLD SR 37	42.5	Y	N

Table 2: Deficient and Obsolete Bridges

County Morgan

County Number 55

NBI #	Features Crossed	Facility Carried	Suff Rating	Deficient?	Obsolete?
5500131	HODGES DITCH	OLD SR 67	71.9	N	Y
5500141	JORDAN CREEK	JORDAN RD	68.6	N	Y
5500153	BLUFF CREEK	OLD SR 37	56	Y	N
5500154	SINKING CREEK	OLD SR 144	39.9	Y	N
5500161	BRANCH OF SINKING CREEK	MANN RD	77	N	Y
5500162	SINKING CREEK	MANN RD	77	N	Y

36 Total Bridges in County

Table 2: Deficient and Obsolete Bridges**County Newton****County Number 56**

NBI #	Features Crossed	Facility Carried	Suff Rating	Deficient?	Obsolete?
5600013	CURTIS Creek	CR 525E	53.7	N	Y
5600029	BEAVER LAKE DITCH	CR 700N	62.9	N	Y
5600041	MONTGOMERY Ditch	CR 1275S	55.7	Y	N
5600045	MONTGOMERY DITCH	CR 450W	46.2	Y	N
5600051	HUNTER Ditch	CR 1400S	32.8	Y	N
5600061	HUNTER DITCH	CR 1200S	57.7	Y	N
5600073	THOMPSON DITCH	CR 300W	15.7	Y	N
5600093	IROQUOIS RIVER	CR 650E	44	N	Y
5600094	MOSQUITO CREEK	CR 575E	50.9	Y	N
5600101	HUNTER DITCH	CR 300E	61.2	N	Y
5600113	KENT DITCH	EAST ALLEN ST	46.4	Y	N
5600114	KENT DITCH	KENT ST (OLD US41)	30.2	Y	N
5600116	KENT Ditch	EAST DUNLAP St	29.8	Y	N
5600119	BARTEN DITCH	CR 350E	79	N	Y

14 Total Bridges in County

Table 2: Deficient and Obsolete Bridges**County Noble****County Number 57**

NBI #	Features Crossed	Facility Carried	Suff Rating	Deficient?	Obsolete?
5700015	CROFT DITCH	CR 150E	61.8	N	Y
5700020	S BRANCH ELKHART RIVER	LONG LAKE RD	77.6	N	Y
5700079	LAISH DITCH	SHERMAN ST	99.8	Y	N
5700010	BLACK CREEK	CR 500S	47.4	Y	N
5700013	BILGER DITCH	CR 950E	52.6	Y	N
5700019	MIDDLE BR ELKHART RIVER	CR 150E	57.2	Y	N
5700026	S BRANCH ELKHART RIVER	CR 600N	48.9	Y	N
5700041	SOLOMON CREEK	CR 860W	54.6	Y	N
5700048	MUD RUN	CR 600S	46.3	Y	N
5700066	CSX RR	CR 225E	24.1	Y	N
5700067	CSX RR	CR 175N	25.7	Y	N
5700068	CSX RR	CR 400E	25.3	Y	N
5700070	CSX RR	LONG LAKE RD	94.8	Y	N
5700073	ELKHART RIVER	PIGEON ST	43.1	Y	N

14 Total Bridges in County

Table 2: Deficient and Obsolete Bridges

County Ohio

County Number 58

NBI #	Features Crossed	Facility Carried	Suff Rating	Deficient?	Obsolete?
5800004	BEAR Branch	ABERDEEN Rd	78.9	N	Y
5800006	BEAR Creek	MEXICO RIDGE Rd	80.8	N	Y
5800007	BELL Branch	BELL BRANCH Rd	77	N	Y
5800025	Branch of LAUGHERY Cr	HARTFORD Pk	60.3	Y	N
5800028	BEAR Branch	BEAR VALLEY Rd	80.4	N	Y

5 Total Bridges in County

Table 2: Deficient and Obsolete Bridges**County Orange****County Number 59**

NBI #	Features Crossed	Facility Carried	Suff Rating	Deficient?	Obsolete?
5900008	Carters Creek	CR 650E	19.1	N	Y
5900010	SULPHUR CREEK	CR 390N	15.8	Y	N
5900011	Sulphur Creek	CR 500N	59.9	Y	N
5900013	LOST RIVER	CR 375N	36.2	N	Y
5900018	Lost River	CR 500N	36.1	Y	N
5900020	Dry Branch	CR 500W	83.7	N	Y
5900021	LOST RIVER	CR 500W	40.2	N	Y
5900022	Lick Creek	CR 425W	44.8	Y	N
5900026	Carters Creek	CR 550N	48.6	N	Y
5900027	Lost River	CR 500E	68.2	N	Y
5900028	Carters Creek	CR 500E	20.3	Y	N
5900035	FRENCH LICK CR	First Street	14.2	N	Y
5900040	FRENCH LICK CR	OLD SR 145	62	N	Y
5900041	Branch of French Lick Cr	CR 450S	31.1	Y	N
5900043	CANE CREEK S	CR 1075W	56.7	N	Y
5900044	CANE CREEK	CR 1025W	74.6	N	Y
5900045	Willow Creek	CR 25S	33.3	N	Y
5900046	Upper Sulphur Creek	CR 100S	46.3	N	Y
5900047	Branch Upper Sulphur Cr	CR 240S	45.4	Y	N
5900049	Willow Creek	Unionville Rd	83.2	N	Y
5900051	Log Creek	CR 225W	22.7	Y	N
5900055	YOUNGS CREEK	CR 150W	13	Y	N
5900057	WOLF CREEK	CR 500E	36.7	Y	N
5900058	LICK CREEK	CR 250S	27.9	Y	N
5900060	Patoka River	CR 600S	34.5	Y	N
5900061	George Creek	CR 700S	56	N	Y
5900063	YOUNGS CREEK	CR 350W	34.8	Y	N
5900064	Patoka River	CR 175W	49.1	N	Y
5900065	PATOKA RIVER	CR 700S	55.7	N	Y
5900066	Hogs Defeat Creek	CR 675S	31.8	Y	N

Table 2: Deficient and Obsolete Bridges**County Orange****County Number 59**

NBI #	Features Crossed	Facility Carried	Suff Rating	Deficient?	Obsolete?
5900070	PATOKA RIVER	CR 175E	12.4	Y	N
5900071	PATOKA RIVER	E OWL HOLLOW RD	26.4	N	Y
5900074	Branch of Bacon Creek	CR 90E	60.7	N	Y
5900084	YOUNGS CREEK	CR 550S	19.3	Y	N
5900085	DILLARD CREEK	CR 840S	66.2	N	Y
5900086	YOUNGS CREEK	Burma Rd	60	N	Y
5900087	Bacon Creek	CR 1025S	47.8	Y	N
5900088	Patoka River	CR 90E	18.4	N	Y
5900091	LOG CREEK	CR 25S	18.8	Y	N
5900092	Sulphur Creek	CR 975W	21.5	Y	N
5900093	Scott Hollow Creek	CR 200N	70.2	N	Y
5900095	No Name Creek	CR 810N	47.4	N	Y
5900099	BRANCH FRENCH LICK CR	BEECHWOOD AVE	49.4	Y	N
5900101	SALPER CREEK	SECOND ST	54.6	Y	N
5900102	LICK CREEK	S GOSPEL ST	65.9	N	Y
5900104	Lick Creek	West Water St	61.9	Y	N
5900106	Buffalo Creek	CR 150N	73.5	N	Y
5900113	Cane Creek	CR 1150W	66.7	N	Y
5900116	Branch of French Lick Cr	CR 450S	16.9	Y	N
5900122	SAND CREEK	CR 975W	58.2	Y	N

50 Total Bridges in County

Table 2: Deficient and Obsolete Bridges**County Owen****County Number 60**

NBI #	Features Crossed	Facility Carried	Suff Rating	Deficient?	Obsolete?
6000001	MILL CREEK	ROMONA RD	22.5	Y	N
6000003	INDIAN CREEK	LINGLE RD	42	Y	N
6000011	BRANCH OF BRUSH CREEK	QUINCY RD	56.7	N	Y
6000014	MILL CREEK	TOWER RD	42.1	N	Y
6000015	BRANCH OF MILL CREEK	TOWER RD	77.9	N	Y
6000019	LIMESTONE CREEK	HOLLYBROOK RD	58.5	N	Y
6000022	LIMESTONE CREEK	MOORE RD	18.1	Y	N
6000024	BR BRUSH CREEK	COMBES RD	18.4	Y	N
6000025	MILL CREEK	COUNTRY CLUB RD	18.1	Y	N
6000037	KING CREEK	WASATCH LAKE RD	16.8	Y	N
6000038	E FORK FISH CREEK	SYCAMORE RD	16.7	Y	N
6000040	E FORK FISH CREEK	FISH CREEK RD	63.1	Y	N
6000042	RATTLESNAKE CREEK	RATTLESNAKE RD	52.7	Y	N
6000048	MCCORMICKS CREEK	CO LINE RD	28.4	Y	N
6000058	W FORK FISH CREEK	PATRICKSBURG RD	37.4	Y	N
6000063	WEST FORK OF FISH CREEK	SASSAFRAS RD	25.4	Y	N
6000066	BEECH CREEK	COAL CITY-ARNEY RD	38.3	N	Y
6000070	BRANCH OF MILLS CREEK	POTTERSVILLE RD	54.9	Y	N
6000071	WHITE RIVER	FREEDOM RD	87.1	N	Y
6000075	BR BRUSH CREEK	EGENOLF RD	14.3	Y	N
6000076	BEACH CREEK	HUBBLE STATION RD	72.9	N	Y
6000078	BRANCH OF EEL RIVER	KLASS RD	48.9	N	Y
6000079	CREEK TO WHITE RIVER	DUNN RD	24.2	Y	N
6000083	SAND LICK CREEK	HOOT RD	16.4	Y	N
6000084	BRANCH OF RACCOON CREEK	FRANKLIN RD	22.2	Y	N
6000086	BRANCH OF SIXMILE CREEK	WHITE HILL RD	58.7	N	Y
6000089	COON CREEK	SAND HILL RD	22.5	Y	N
6000092	BRANCH OF LICK CREEK	DENMARK RD	34.9	Y	N
6000093	WEST FORK OF LICK CREEK	DENMARK RD	20.7	Y	N
6000095	BEECH CREEK	PRECINCT RD	17.7	N	Y

Table 2: Deficient and Obsolete Bridges**County Owen****County Number 60**

NBI #	Features Crossed	Facility Carried	Suff Rating	Deficient?	Obsolete?
6000096	BEACH CREEK	REYNOLDS RD	80.2	N	Y
6000097	BR BEACH CREEK	REYNOLDS RD	19.9	Y	N
6000098	FULK CREEK	JACKSON RD	29.2	Y	N
6000100	BRANCH OF HAUSER CREEK	STUBENVILLE RD	72	N	Y
6000103	LICK CREEK	VILAS RD	28.6	Y	N
6000105	BRANCH LICK CREEK	VILAS RD	30.6	Y	N
6000106	RACCOON CREEK	NEW HOPE RD	58.5	N	Y
6000116	MCBRIDE BRANCH	BRAYSVILLE RD	27.3	Y	N
6000122	JACK CREEK	MCINTOSH RD	48.5	Y	N
6000134	SAND LICK CREEK	SAND LICK RD	18.6	Y	N
6000138	BR WHITE RIVER	FIFTH AVE	21.4	Y	N
6000139	RATTLESNAKE CREEK	BANDY RD	20	Y	N

42 Total Bridges in County

Table 2: Deficient and Obsolete Bridges**County Parke****County Number 61**

NBI #	Features Crossed	Facility Carried	Suff Rating	Deficient?	Obsolete?
6100001	CROYS CREEK	CR 1100S	66.2	N	Y
6100005	GROUNDHOG Branch	CR 1100E	49.9	N	Y
6100010	STRANGERS Branch	CR 470E	79.3	N	Y
6100014	Branch of Big RACCOON Cr	CR 720S	71.8	N	Y
6100015	BIG RACCOON Creek	CR 550E	0	Y	N
6100016	N Branch OTTER Creek	COAL BLUFF Rd	40.1	Y	N
6100017	N Branch OTTER Creek	ROSEDALE Rd	50	Y	N
6100023	N Branch OTTER Creek	CR 900S	59.9	N	Y
6100024	Branch of RACCOON Creek	VALLEY Rd	34.6	Y	N
6100027	SUNDERLAND Branch	CR 500S	53.7	N	Y
6100028	Little RACCOON Creek	CR 130E	38	N	Y
6100042	BIG RACCOON Creek	CR 325W	25.3	N	Y
6100045	SPRING Creek	CR 900S	52.8	N	Y
6100049	LYFORD DIKE Ditch	CR 610S	87.1	N	Y
6100050	ROCK Run Creek	CR 325W	20.9	Y	N
6100051	ROCK Run Creek	TICKRIDGE Rd	28.4	N	Y
6100052	WEISNER Creek	TICKRIDGE Rd	40	Y	N
6100056	ROCK Run Creek	CR 100S	39.8	Y	N
6100057	ROCKY Run Creek	ARABIA Rd	40.2	N	Y
6100060	LEATHERWOOD Creek	CR 40N	17.7	Y	N
6100068	Little RACCOON Creek	CR 400S	31.5	N	Y
6100070	Little RACCOON Creek	CROOKS BRIDGE Rd	0	Y	N
6100071	WILLIAMS Creek	BRIDGETON Rd	66.7	N	Y
6100077	SUNDERLAND Branch	CR 5W	58.5	N	Y
6100083	WILLIAMS Creek	NEW DISCOVERY Rd	38.6	N	Y
6100086	WILLIAMS Creek	OLD SR 36	28.2	N	Y
6100087	STRANGERS Branch	SHORTER Rd	52.8	Y	N
6100088	STRANGERS Branch	SHORTER Rd	54.7	Y	N
6100089	BIG RACCOON Creek	CR 620S	18	Y	N
6100091	N Branch OTTER Creek	CR 700E	74.8	N	Y

Table 2: Deficient and Obsolete Bridges**County Parke****County Number 61**

NBI #	Features Crossed	Facility Carried	Suff Rating	Deficient?	Obsolete?
6100096	Branch of Big RACCOON Cr	Walker Ramp	59.6	N	Y
6100098	ROCKY Fork Creek	GRAVES Rd	66.3	N	Y
6100099	ROCKY Fork Creek	FERNDALE Rd	45.4	Y	N
6100100	ROCKY Fork Creek	FERNDALE Rd	23.4	Y	N
6100101	UNNAMED STREAM	CR 1050E	43.7	N	Y
6100112	Little RACCOON Creek	CR 650N	57.7	N	Y
6100113	Little RACCOON Creek	SADDLE CLUB Rd	64.3	N	Y
6100114	Little RACCOON Creek	SADDLE CLUB Rd	72.9	N	Y
6100117	Branch Little RACCOON Cr	NYESVILLE Rd	46	Y	N
6100120	Little RACCOON Creek	SYCAMORE St	56.6	N	Y
6100122	Little RACCOON Creek	CR 350N	48.1	Y	N
6100128	LEATHERWOOD Creek	MARSHALL Rd	78.8	N	Y
6100130	Branch Little RACCOON Cr	JUDSON Rd	26.9	Y	N
6100132	LEATHERWOOD Creek	CR 450N	38.9	Y	N
6100133	LEATHERWOOD Creek	CR 450N	62.1	Y	N
6100134	LEATHERWOOD Creek	CR 450N	60	Y	N
6100135	ROARING Creek	CR 625N	38.9	Y	N
6100140	LEATHERWOOD Creek	STRAWBERRY Rd	18.7	Y	N
6100141	CAT Creek	CR 500N	48.5	Y	N
6100143	LEATHERWOOD CREEK	CR 100W	68.8	N	Y
6100145	Branch of WABASH River	CR 600W	51.4	Y	N
6100146	CAT Creek	CLAY PLANT Rd	24.7	Y	N
6100151	JIM Branch	TOWPATH Rd	64.9	N	Y
6100152	MILL Creek	TOWPATH Rd	26.4	N	Y
6100154	RUSH Creek	CR 900N	46.8	N	Y
6100155	RUSH Creek	CR 800N	27.8	N	Y
6100156	EAST FORK RUSH CREEK	CR 1050N	73	N	Y
6100159	MILL Creek	BOWSHER Rd	17.6	N	Y
6100163	East Fork RUSH Creek	CR 325W	38	Y	N
6100165	ROARING Creek	ROARING CREEK RD	80.3	N	Y

Table 2: Deficient and Obsolete Bridges**County Parke****County Number 61**

NBI #	Features Crossed	Facility Carried	Suff Rating	Deficient?	Obsolete?
6100167	Branch Little RACCOON Cr	CR 640E	36	Y	N
6100171	SUGAR Creek	COXFORD Rd	32	N	Y
6100172	SUGAR MILL Creek	COXFORD Rd	34	N	Y
6100177	GREEN CREEK	CR 1000N	81.9	N	Y
6100184	Branch of WILLIAMS Creek	BRIDGETON Rd	60.7	N	Y
6100185	ROCKY Fork Creek	CR 1200E	61	N	Y
6100186	Branch of ROARING Creek	MARSHALL Rd	62.9	Y	N
6100191	SAND Creek	ADAMS Rd	79.6	N	Y
6100204	BRANCH OF SPRING CREEK	CR 1000S	63.9	N	Y
6100213	Branch Little RACCOON Cr	CR 650N	27.8	Y	N
6100216	ROCKY Fork Creek	FERNDALE Rd	24.3	Y	N
6100226	Branch of Big RACCOON Cr	MARTIN Rd	48.8	Y	N
6100231	S Fork Little RACCOON Cr	CR 1200E	59.8	Y	N
6100234	Branch of Big RACCOON Cr	HARBISON Rd	91.8	N	Y
6100235	ROCKY Run Creek	MIDWAY Rd	16.5	Y	N

75 Total Bridges in County

Table 2: Deficient and Obsolete Bridges**County Perry****County Number 62**

NBI #	Features Crossed	Facility Carried	Suff Rating	Deficient?	Obsolete?
6200015	DEER CREEK	CR 88	58.7	N	Y
6200019	Middle Fork Anderson Rv	CR 25	76.9	N	Y
6200025	Sulphur Fork Creek	CR 126	72.3	N	Y
6200033	Jubin Creek	CR 278	59.7	N	Y
6200036	Tige Creek	CR 90	41.3	Y	N
6200037	Middle Fork Anderson Rv	CR 41	52.7	N	Y
6200040	Lanman Run	CR 29	58.7	Y	N
6200041	Branch of Anderson River	CR 201	43.6	Y	N
6200047	HURRICANE Creek	CR 192	44.5	Y	N
6200053	Branch of Oil Creek	CR 38	42.7	Y	N
6200054	OIL CREEK	CR 119	28.1	N	Y
6200068	Theis Creek	CR 18	58.6	N	Y
6200079	Lanman Run	CR 150	48.2	Y	N
6200082	DEER Creek	CR 92	87.5	N	Y
6200083	Little DEER Creek	CR 19	42.7	N	Y
6200084	DEER Creek	CR 270	32.4	Y	N
6200086	Middle Fork Deer Creek	CR 81	79	N	Y
6200088	POISON CREEK	CR 7	76	N	Y
6200089	LITTLE OIL CREEK	CR 133	84.5	N	Y
6200092	MILL CREEK	CR 245	66.9	N	Y
6200095	Branch of Oil Creek	CR 121	71.4	N	Y
6200096	Branch of Oil Creek	CR 121	92.9	N	Y
6200099	Middle Fork Anderson Rv	CR 217	67.7	N	Y
6200100	Winding Branch	CR 447	43	Y	N
6200174	Unnamed Creek	21st St	70	Y	N

25 Total Bridges in County

Table 2: Deficient and Obsolete Bridges**County Pike****County Number 63**

NBI #	Features Crossed	Facility Carried	Suff Rating	Deficient?	Obsolete?
6300003	HARBIN CREEK	CR 975W	76	N	Y
6300004	HARBIN CREEK	CR 900W	62.5	N	Y
6300005	HARBIN CREEK	CR 625N	81	Y	N
6300015	BRANCH LITTLE CONGER CR	CR 350N	70	Y	N
6300020	CONGER CREEK	CR 500W	83.5	N	Y
6300021	BRANCH CONGER CREEK	CR 500W	56.4	Y	N
6300024	BRANCH CONGER CREEK	CR 400N	26.8	Y	N
6300026	ROBINSON CREEK	CR 125S	71.9	N	Y
6300029	MUD CREEK	CR 720N	91.9	Y	N
6300030	BRANCH MUD CREEK	CR 425E	91	N	Y
6300031	BRANCH MUD CREEK	CR 350E	42.5	Y	N
6300038	TRIB WHITE RIVER	CR 500N	27	Y	N
6300044	FLAT CREEK	CR 50S	44.4	N	Y
6300048	BRANCH FLAT CREEK	CR 725E	39.8	Y	N
6300049	FLAT CREEK	CR 800E	56.5	N	Y
6300053	BRANCH LICK CREEK	CR 650E	38.9	Y	N
6300060	BARREN DITCH	CR 175E	93	N	Y
6300061	PATOKA RIVER	CR 300W	22	Y	N
6300062	BRANCH FLAT CREEK	CR 250W	93	N	Y
6300064	BRANCH FLAT CREEK	CR 125S	45.2	Y	N
6300068	S FORK PATOKA RIVER	CR 525S	21.7	Y	N
6300071	S FORK PATOKA RIVER	CR 775S	83.5	N	Y
6300086	S FORK PATOKA RIVER	CR 300E	78	N	Y
6300089	BRANCH S FK PATOKA RIVER	CR 300E	58.3	N	Y
6300100	PATOKA RIVER	CR 350E	15.9	Y	N
6300101	PATOKA RIVER	CR 650E	14.5	Y	N
6300105	BRANCH SUGAR CREEK	CR 1250S	86	N	Y
6300107	CUP CREEK	CR 950E	84.5	N	Y
6300110	CUP CREEK	CR 625S	18	Y	N
6300113	FLAT CREEK	CR 125W	48.4	Y	N

Table 2: Deficient and Obsolete Bridges**County Pike****County Number 63**

NBI #	Features Crossed	Facility Carried	Suff Rating	Deficient?	Obsolete?
6300124	BRANCH PATOKA RIVER	CR 125S	54.8	Y	N
6300125	BRANCH BIG CREEK	CR 625W	93	N	Y
6300143	PRIDES CREEK	CR 600N	46.5	N	Y
6300157	PATOKA RIVER	CR 500W	46.6	N	Y
6300160	S FORK PATOKA RIVER	CR 325W	20	Y	N
6300169	S FORK PATOKA RIVER	CR 225E	68.8	N	Y
6300170	BRANCH PATOKA RIVER	CR 425S	46.7	N	Y
6300175	FLAT CREEK	CR 200S	81	N	Y
6300177	FLAT CREEK	CR 350W	50.6	N	Y
6300179	PRIDES CREEK	OLD SR 56	26.8	Y	N
6300186	OVERFLOW FROM MINE PIT	MERIDIAN RD	77.9	N	Y

41 Total Bridges in County

Table 2: Deficient and Obsolete Bridges**County Porter****County Number 64**

NBI #	Features Crossed	Facility Carried	Suff Rating	Deficient?	Obsolete?
6400001	HUTTON DITCH	DIVISION ROAD	59.4	Y	N
6400008	GREIGER DITCH	CR 500S	59.2	Y	N
6400012	CROOKED CREEK	CR 300S	52.5	Y	N
6400014	REEVES DITCH	CR 600S	55.6	Y	N
6400040	BREYFOGEL DITCH	CR 625W	48.2	N	Y
6400041	KANKAKEE RIVER	CR 625W	33.5	Y	N
6400044	PHILLIPS DITCH	CR 250W	61.7	Y	N
6400046	JONES DITCH	SMOKE ROAD	52.9	Y	N
6400056	CORNELL DITCH	CR 300W	60.2	Y	N
6400058	BRANCH OF COBBS CREEK	CR 800S	21.9	Y	N
6400064	LUDINGTON DITCH	CR 300S	50.5	Y	N
6400069	HUTTON DITCH	CR 150N	66.9	N	Y
6400074	HUTTON DITCH	CR 200N	77.8	N	Y
6400075	BRANCH OF KEMPER DITCH	CR 1275N	45.2	Y	N
6400076	BRANCH OF KEMPER DITCH	CR 700E	67.4	N	Y
6400081	SALT CREEK	CR 875N	77	N	Y
6400083	SALT CREEK	CR 700N	6	Y	N
6400086	DAMON RUN	CR 200W	33.6	Y	N
6400088	SALT CREEK	OLD PORTER ROAD	42.5	Y	N
6400089	LITTLE CALUMET RIVER	INDIAN BOUNDARY RD	64.5	N	Y
6400090	LITTLE CALUMET RIVER	WAVERLY ROAD	50.7	Y	N
6400091	LITTLE CALUMET RIVER	MINERAL SPRING	35.2	Y	N
6400093	COFFEE CREEK	PORTER AVENUE	37.9	Y	N
6400098	LITTLE CALUMET RIVER	CR 250E	37.7	Y	N
6400103	KOSELKE DITCH	CR 350E	58.4	N	Y
6400105	LAKE LOUISE	SHOREWOOD DRIVE	84	N	Y
6400111	WILLOW CREEK	MULBERRY AVENUE	59.5	N	Y
6400113	WILLOW CREEK	CENTRAL AVENUE	74.3	N	Y
6400114	WILLOW CREEK	CLEM ROAD	38.8	Y	N
6400115	SALT CREEK	LENBURG ROAD	48.4	Y	N

Table 2: Deficient and Obsolete Bridges

County **Porter**

County Number 64

NBI #	Features Crossed	Facility Carried	Suff Rating	Deficient?	Obsolete?
6400116	SALT CREEK	WEST STREET	63.4	N	Y
6400117	CONRAIL, NY/ST LOUIS RR	CR 475W	80.9	N	Y
6400120	BRANCH OF COBBS CREEK	CR 900S	75.8	N	Y
6400123	SALT CREEK	JOLIET ROAD	57.8	N	Y
6400131	PORTAGE AVENUE	CRISMAN ROAD	77.3	N	Y
6400141	HUTTON DITCH	CR 400N	77	N	Y
6400144	PEPPER CREEK	CR 500N	61.3	N	Y

37 Total Bridges in County

Table 2: Deficient and Obsolete Bridges**County Posey****County Number 65**

NBI #	Features Crossed	Facility Carried	Suff Rating	Deficient?	Obsolete?
6500002	Black River	Shotgun Ln	16.8	Y	N
6500003	Branch of Black River	Wisley Rd	24.9	Y	N
6500006	Black River	Griffin Rd	27.6	Y	N
6500044	Big Creek	Raben Rd	21.6	Y	N
6500098	Long Run	Harmony Twp. Rd	33.7	Y	N
6500100	McAdoo Creek	Springfield Rd	38.2	N	Y
6500112	HA Brook	Smith School Rd	54.9	N	Y
6500114	Hawthorne Creek	Old Sand Rd	78	N	Y
6500116	Alexander Creek	Bundy Rd	63.9	N	Y
6500118	Olive Creek	Johnson Rd	52.9	Y	N
6500149	Little Creek	Caborn Rd	34.6	Y	N
6500163	Wolf Creek	Wildeman Rd	55.4	N	Y
6500181	Branch of Black River	Up. Poseyville Rd	93	N	Y
6500183	Black River	Knowles Rd	37.5	Y	N
6500188	CANEY CREEK	Wilson Switch Rd	53.9	Y	N
6500192	Branch of Caney Creek	High School Rd	25.6	Y	N
6500198	Black River	Eastville Rd	18.5	Y	N
6500200	Black River	Wilsey Rd	12.1	Y	N
6500222	Branch of Wabash River	Slim Pond Rd	48.4	N	Y
6500236	Neu Creek	Vienna Rd	55.4	N	Y
6500251	Little Creek	John Mills Rd	22.8	Y	N
6500263	Big Creek	Water Tank Rd	59.9	Y	N
6500274	Black River	N. Barn Rd	91	N	Y
6500278	Caney Creek	Lane Rd	46.6	N	Y
6500289	CSX Railroad	Mulberry St	57.9	N	Y

25 Total Bridges in County

Table 2: Deficient and Obsolete Bridges**County Pulaski****County Number 66**

NBI #	Features Crossed	Facility Carried	Suff Rating	Deficient?	Obsolete?
6600009	PELSEY DITCH	CR 1275W	67	Y	N
6600018	BIG MONON DITCH	CR 100S	76.1	N	Y
6600028	ANTRIM DITCH	CR 300N	62.5	Y	N
6600065	BIG MONON DITCH	CR 200N	56	Y	N
6600075	THOMPSON DITCH	CR 600W	53.1	Y	N
6600076	BOGUS RUN	CR 700N	48	Y	N
6600105	MILL CREEK	CR 100E	58.2	Y	N
6600106	TIPPECANOE RIVER	CR 75E	17	Y	N
6600132	MILL CREEK	CR 225E	72.1	N	Y
6600133	LITTLE MILL CREEK	CR 150S	65.1	Y	N
6600135	MILL CREEK	CR 250S	59.5	Y	N
6600136	MILL CREEK	CR 450E	77.1	N	Y
6600137	MILL CREEK	CR 315E	32.8	Y	N
6600143	MILL CREEK	CR 400E	57.2	Y	N
6600150	BARTEE DITCH	CR 125E	86.1	N	Y

15 Total Bridges in County

Table 2: Deficient and Obsolete Bridges**County Putnam****County Number 67**

NBI #	Features Crossed	Facility Carried	Suff Rating	Deficient?	Obsolete?
6700002	Branch of RACCOON Creek	CR 875W	83.5	N	Y
6700003	Branch of BIG RACCOON Cr	CR 1350N	17.6	Y	N
6700004	Branch of BIG RACCOON Cr	CR 425W	17.6	Y	N
6700007	PETERS Creek	CR 850N	18.2	Y	N
6700008	PETERS Creek	CR 950N	49	Y	N
6700017	CORNSTALK Creek	CR 1350N	42.2	N	Y
6700022	Branch of N RAMP CREEK	CR 100E	26.7	Y	N
6700025	BRANCH OF N RAMP CREEK	CR 1000N	22.2	Y	N
6700028	South RAMP Creek	CR 850N	24.1	Y	N
6700029	South RAMP Creek	CR 25W	16.4	Y	N
6700032	BIG WALNUT Creek	CR 900E	25.8	Y	N
6700037	PLUM Creek	CR 650N	58.7	N	Y
6700038	Branch of PLUM Creek	CR 650N	47.9	N	Y
6700041	BLEDSON BRANCH CREEK	CR 175E	52.9	N	Y
6700045	BIG WALNUT Creek	CR 900N	28	N	Y
6700049	CLEAR Creek	CR 500N	50	N	Y
6700051	MILLER Creek	CR 400N	17.7	Y	N
6700052	Branch of DEER Creek	CR 550E	79.7	N	Y
6700053	MILLER Creek	CR 775E	46.8	Y	N
6700054	MILLER Creek	CR 675E	72.9	N	Y
6700055	MILLER Creek	CR 300N	49.5	Y	N
6700057	CLEAR Creek	CR 500E	24.2	Y	N
6700059	CLEAR Creek	CR 375E	49.2	N	Y
6700062	BLEDSON Branch Creek	CR 325E	19.7	Y	N
6700064	FALLS Branch Creek	CR 500N	52.5	Y	N
6700067	DRY Branch Creek	CR 200N	38.4	N	Y
6700069	FALLS Branch Creek	CR 350N	72.6	N	Y
6700072	Branch of OWL Creek	MORTON Rd	60.9	N	Y
6700075	FALLS Branch Creek	CR 250N	81.2	Y	N
6700077	Little WALNUT Creek	CR 750W	57.8	N	Y

Table 2: Deficient and Obsolete Bridges**County Putnam****County Number 67**

NBI #	Features Crossed	Facility Carried	Suff Rating	Deficient?	Obsolete?
6700078	Little WALNUT Creek	CR 625W	29.3	Y	N
6700081	JONES Creek	CR 250W	25.6	Y	N
6700086	Little WALNUT Creek	CR 450N	20.9	N	Y
6700090	Branch of BIG WALNUT Cr	DUNBAR Rd	29.8	Y	N
6700091	BIG WALNUT Creek	DUNBAR Rd	35.1	Y	N
6700092	Branch LITTLE WALNUT Cr	CR 450W	39.3	Y	N
6700093	Branch of LEATHERMAN Cr	CR 675W	31.6	Y	N
6700095	Little WALNUT Creek	WALNUT Rd (125S)	78.3	N	Y
6700096	LEATHERMAN Creek	CR 525W	22.5	Y	N
6700098	BIG WALNUT Creek	WALNUT Rd	77.2	N	Y
6700102	Branch of LONG Branch Cr	CR 800W	62.7	Y	N
6700103	BR LONG BRANCH CRK	CR 175S	43.2	N	Y
6700107	BIG WALNUT Creek	CR 375W	17.2	Y	N
6700108	DEWEESE Branch Creek	CR 150W	33.4	Y	N
6700110	DEWEESE Branch Creek	CR 150W	39.7	Y	N
6700113	DEER Creek	CR 750E	41.4	N	Y
6700115	DEER Creek	CR 750E	75.8	N	Y
6700116	DEER Creek	CR 50S	83.4	N	Y
6700120	BR LITTLE DEER CREEK	CR 300S	17.5	Y	N
6700121	LITTLE DEER CREEK	CR 650E	16.8	Y	N
6700122	BIG WALNUT CREEK	CR 100E	21.7	Y	N
6700123	DRY BRANCH CREEK	CR 200E	23.7	Y	N
6700124	BIG WALNUT Creek	CR 125N	18.2	Y	N
6700127	Branch of DEER Creek	CR 50S	72.5	N	Y
6700128	BR DEER CREEK	CR 50N	51.4	N	Y
6700129	DEER CREEK	CR 675E	57.5	N	Y
6700130	BR OWL BRANCH CREEK	CR 200S	16.2	Y	N
6700135	MAIDEN RUN	CR 625W	33.7	Y	N
6700136	BR MAIDEN RUN	CR 750W	17.7	Y	N
6700137	JOHNSON BRANCH CREEK	CR 650S	60.7	N	Y

Table 2: Deficient and Obsolete Bridges**County Putnam****County Number 67**

NBI #	Features Crossed	Facility Carried	Suff Rating	Deficient?	Obsolete?
6700141	CHURCH CREEK	CR 1050S	53.3	N	Y
6700144	BR CROYS CREEK	CR 1200S	17.6	Y	N
6700146	BR CROYS CREEK	CR 1200S	36.2	Y	N
6700148	BIG WALNUT Creek	HUFFMAN Rd	28.5	Y	N
6700150	MILL Creek	CR 525W	82.9	Y	N
6700151	SLATE RUN	POLAND Rd	49	N	Y
6700153	LEATHERWOOD CREEK	CR 375W	32.3	Y	N
6700154	ROCKY FORK CR	CR 250W	58.5	N	Y
6700157	MOSQUITO CREEK	CR 25E	30.5	Y	N
6700159	UPPER LIMESTONE CREEK	CR 250E	28.6	Y	N
6700160	DEER Creek	CR 275E	74.4	N	Y
6700161	DEER CREEK	CR 25E	28.1	Y	N
6700163	BR BELLE UNION CR	CR 675S	28.9	Y	N
6700165	HIGGINS BRANCH CREEK	CR 1000S	37.9	Y	N
6700174	Branch of MILL Creek	CR 750E	67.9	N	Y
6700177	SALLUST BRANCH CREEK	CR 925E	22.4	Y	N
6700178	SALLUST BRANCH CREEK	CR 300S	26.3	Y	N
6700180	COTTON BRANCH CREEK	CR 1000E	71.9	N	Y
6700182	BR MILL CREEK	CR 450S	27.5	Y	N
6700184	BR BELLE UNION CR	CR 1000E	28.6	Y	N
6700185	FERGUSON Branch	CR 1125S	51.7	Y	N
6700187	BR DOE CREEK	CR 25E	52.5	N	Y
6700188	HIGGINS Branch Creek	CR 625E	78	N	Y
6700190	HIGGINS BRANCH CREEK	CR 875S	46.2	Y	N
6700193	VERMILLION Branch Creek	CR 800S	49.2	Y	N
6700196	BR MILL CREEK	CR 925E	44.7	Y	N
6700198	BR MILL CREEK	CR 800S	20.3	Y	N
6700199	COTTON BRANCH CREEK	CR 925E	42.5	N	Y
6700200	DEER CREEK	CR 550S	60.3	Y	N
6700202	CLEAR CREEK	CR 800N	16.4	Y	N

Table 2: Deficient and Obsolete Bridges**County Putnam****County Number 67**

NBI #	Features Crossed	Facility Carried	Suff Rating	Deficient?	Obsolete?
6700203	BIG WALNUT CREEK	CR 650E	48.2	Y	N
6700204	BIG WALNUT CREEK	CR 800N	17.9	N	Y
6700205	S RAMP CREEK	CR 850N	22.9	Y	N
6700212	CLINE CREEK	CR 50W	20.8	Y	N
6700217	CONRAIL RR	CR 400W	19.4	Y	N
6700218	CONRAIL RR	CR 275S	20.5	Y	N
6700219	CONRAIL RR	CR 600W	24.4	Y	N
6700222	CONRAIL RR	CR 100E	78.2	N	Y
6700223	CONRAIL RR	CR 400E	20.5	Y	N
6700224	BR CROYS CREEK	CR 775W	59.7	N	Y
6700225	FALLS BRANCH CREEK	CR 25W	60.4	N	Y
6700228	DITCH	CR 1275S	62.8	N	Y
6700229	BIG WALNUT Creek	CR 750S	24.4	Y	N
6700231	BRANCH OF BIG WALNUT CREEK	CR 1050N	17.6	Y	N
6700237	CLINE CREEK	CR 150W	48	Y	N

105 Total Bridges in County

Table 2: Deficient and Obsolete Bridges**County Randolph****County Number 68**

NBI #	Features Crossed	Facility Carried	Suff Rating	Deficient?	Obsolete?
6800001	BRANCH OF BUSH CREEK	CR 500N	65.4	Y	N
6800006	BRANCH OF CAMPBELL CREEK	CR 1200W	53.6	N	Y
6800007	BEAR CREEK	CR 300N	31.8	Y	N
6800012	ELKHORN CREEK	CR 500N	38.3	Y	N
6800016	BEAR CREEK	CR 500W	78	N	Y
6800019	BRANCH OF FETID CREEK	CR 200W	28.8	Y	N
6800022	WHITE RIVER	CR 100W	56.9	Y	N
6800034	FETID CREEK	CR 800N	77	N	Y
6800035	BEAR CREEK	CR 450W	24.5	Y	N
6800047	LOW'S BRANCH	CR 700N	55.3	Y	N
6800049	MITCHELL DITCH	CR 700N	24	Y	N
6800051	LITTLE MISSISSINEWA	CR 850N	78	N	Y
6800053	LITTLE MISSISSINEWA	CR 800E	49.8	N	Y
6800068	WHITE RIVER	CR 500W	59.9	Y	N
6800073	BRANCH OF WHITE RIVER	SHORT ST	57.7	N	Y
6800084	LITTLE MISSISSINEWA	CR 500N	60.7	N	Y
6800089	LITTLE WHITE RIVER	CR 300S	23.6	Y	N
6800095	SUGAR CREEK	CR 150S	67.9	N	Y
6800105	EIGHT MILE CREEK	CR 300W	16.7	Y	N
6800113	SALT CREEK	BASE LINE ROAD	15.9	Y	N
6800115	MUD CREEK	BASE LINE ROAD	40.7	N	Y
6800116	CABIN CREEK	CR 400S	20.6	Y	N
6800125	HARSHMAN CREEK	CR 500E	25.3	Y	N
6800131	BRANCH OF WHITE RIVER	CR 200E	22.2	Y	N
6800139	POPLAR RUN	CR 400S	27.4	Y	N
6800149	GREENVILLE CREEK	CR 500S	19.1	Y	N
6800153	LITTLE WHITE RIVER	CR 400S	72	N	Y
6800154	SPARROW CREEK	BASE LINE ROAD	19.8	Y	N
6800167	WHITEWATER RIVER	CR 900S	56.1	N	Y
6800169	LITTLE MISSISSINEWA	CR 250N	35.1	Y	N

Table 2: Deficient and Obsolete Bridges**County Randolph****County Number 68**

NBI #	Features Crossed	Facility Carried	Suff Rating	Deficient?	Obsolete?
6800170	SPARROW CREEK	CR 500W	77.9	N	Y
6800177	PRICE DITCH	CR 650E	45	N	Y
6800181	GREENVILLE CREEK	CR 400S	25.1	Y	N
6800183	GREENVILLE CREEK	CR 690S	27.9	Y	N
6800198	GREEN CREEK	CR 950S	70.7	N	Y
6800199	MUD CREEK	CR 950S	15.2	Y	N
6800202	WHITEWATER RIVER	CR 1000S	60.9	N	Y
6800206	BLOOMINGPORT CREEK	CR 1000S	87.6	N	Y
6800216	LOW'S BRANCH	CR 500N	48	N	Y
6800217	CABIN CREEK	CR 750W	24.7	Y	N
6800219	MARTINDALE CREEK	CR 700S	44.1	N	Y
6800226	BRANCH OF MISSISSINEWA	CR 800N	24.5	Y	N
6800229	SALT CREEK	CARL ST	35.7	Y	N
6800230	SALT CREEK	EAST SOUTH ST	35.7	Y	N
6800233	SALT CREEK	SHORT ST	57.7	Y	N
6800241	EIGHT MILE CREEK	CR 500W	62.7	N	Y

46 Total Bridges in County

Table 2: Deficient and Obsolete Bridges**County Ripley****County Number 69**

NBI #	Features Crossed	Facility Carried	Suff Rating	Deficient?	Obsolete?
6900003	RACCOON CREEK	OLEAN RD	65.2	N	Y
6900009	LAUGHERY CREEK	CAVEHILL ROAD	48.9	N	Y
6900013	LAUGHERY CREEK	CAVEHILL ROAD	59.4	N	Y
6900021	LITTLE GRAHAM CREEK	CR 250W	49.4	N	Y
6900026	INDIAN-KENTUCK CREEK	CR 350W	42.9	Y	N
6900030	LITTLE GRAHAM CREEK	OLD MICHIGAN RD	40.2	Y	N
6900032	BIG CREEK	OLD MICHIGAN RD	62.6	N	Y
6900033	LAUGHERY CREEK	CR 25S	34.1	N	Y
6900037	NORTH FORK BIG GRAHAM CK	CR 100S	49.6	Y	N
6900046	TRIB TO LAUGHERY CREEK	FINKS ROAD	57.7	N	Y
6900051	BRANCH OF S HOGAN CREEK	CR 50N	69.9	N	Y
6900052	LITTLE GRAHAM CREEK	CR 400W	65	N	Y
6900053	LITTLE OTTER CREEK	CR 650 NORTH	49.1	Y	N
6900055	OTTER CREEK	CR 500 NORTH	63.2	N	Y
6900063	BRUSH CREEK	CR 850W	59.7	N	Y
6900073	RIPLEY CREEK	SPADES ROAD	94	Y	N
6900085	LITTLE LAUGHERY CREEK	CR 1400 NORTH	46	N	Y
6900093	WALNUT FORK	CR 1300N	50.7	Y	N
6900106	NORTH FORK	CR 875W	64.2	N	Y
6900109	VERNON FK MUSCATATUCK R	BROWNSTOWN ROAD	24.5	Y	N
6900115	BRUSH CREEK	CR 950W	66	N	Y
6900116	BIG CREEK	CR 900S	49	N	Y
6900134	FLATROCK CREEK	CR 975W	47.7	N	Y
6900140	CSX RAILROAD	CR 25E	51.5	N	Y
6900141	RACCOON CREEK	CR 550S	61.7	N	Y
6900144	PIPE CREEK	N. ROSFELD RD	50	Y	N
6900147	NORTH FORK GRAHAM CREEK	CR 400W	48	Y	N

27 Total Bridges in County

Table 2: Deficient and Obsolete Bridges**County Rush****County Number 70**

NBI #	Features Crossed	Facility Carried	Suff Rating	Deficient?	Obsolete?
7000001	SIX MILE CREEK	CR 1100N	51.4	N	Y
7000002	MILES CREEK	CR 1000N	56.7	N	Y
7000015	GILSON CREEK	RUSHVILLE ROAD	54.3	Y	N
7000016	THREE MILE CREEK	RUSHVILLE ROAD	70.4	N	Y
7000017	LITTLE BLUE RIVER	CR 290W	50.9	Y	N
7000018	THREE MILE CREEK	CR 1000N	41.2	Y	N
7000021	THREE MILE CREEK	5 POINTS ROAD	53.7	Y	N
7000023	LITTLE BLUE RIVER	CR 650N	52.2	Y	N
7000030	SHANKATANK CREEK	CR 900N	77.9	N	Y
7000031	PRINE DITCH	CR 900N	77.9	N	Y
7000038	FLATROCK RIVER	CR 650N	57.5	Y	N
7000045	BRANCH OF FLATROCK RIVER	CR 1100N	53.3	N	Y
7000048	GLIDDEN DITCH	CR 900N	61.4	Y	N
7000058	SHAWNEE CREEK	CR 800E	61.4	Y	N
7000076	FLATROCK RIVER	CR 400E	59.4	Y	N
7000077	FLATROCK OVERFLOW	CR 400E	64.9	N	Y
7000083	BEN DAVIS CREEK	CR 350E	62.5	Y	N
7000084	FLATROCK RIVER	CR 150N	42.1	Y	N
7000090	FLATROCK RIVER	CR 300N	45.2	N	Y
7000101	LITTLE BLUE RIVER	OFFUTT BRIDGE RD	0	Y	N
7000113	LITTLE BLUE RIVER	CR 900W	42.3	Y	N
7000118	MUD CREEK	CR 50N	78	N	Y
7000119	HODGE DITCH	CR 500W	60.9	N	Y
7000124	MUD CREEK	CR 715W	69.4	N	Y
7000135	DEER CREEK	CR 450S	65	N	Y
7000136	CONNS CREEK	CR 975W	60.3	Y	N
7000141	BR LITTLE FLATROCK RIVER	CR 450S	31.8	Y	N
7000143	LITTLE FLATROCK RIVER	CR 250E	66	N	Y
7000147	BR LITTLE FLATROCK RIVER	CR 450E	48.8	Y	N
7000148	LITTLE FLATROCK RIVER	CR 450E	48.9	Y	N

Table 2: Deficient and Obsolete Bridges**County Rush****County Number 70**

NBI #	Features Crossed	Facility Carried	Suff Rating	Deficient?	Obsolete?
7000150	LITTLE FLATROCK RIVER	CR 300S	55.2	Y	N
7000156	N BRANCH OF CLIFTY CREEK	CR 450E	51.6	Y	N
7000160	N BRANCH OF CLIFTY CREEK	CR 900S	54.1	Y	N
7000166	N BRANCH OF CLIFTY CREEK	CR 250E	44.7	Y	N
7000171	N BRANCH OF CLIFTY CREEK	CR 1100S	74.3	Y	N
7000173	LITTLE FLATROCK RIVER	N RAILROAD STREET	22	Y	N
7000174	LICK CREEK	CR 100W	49.6	Y	N
7000179	DEER CREEK	CR 900S	48.7	Y	N
7000180	MILL CREEK	CR 900S	57.7	N	Y
7000182	MILL CREEK	CR 1050S	53.9	Y	N
7000189	LITTLE SALT CREEK	CR 800E	63.9	N	Y
7000190	BRANCH OF SHAWNEE CREEK	CR 1000N	65	N	Y
7000191	CARTHAGE CREEK	WALNUT STREET	78	N	Y
7000192	CARTHAGE CREEK	EAST STREET	78	N	Y
7000193	CARTHAGE CREEK	HENLEY STREET	84.5	N	Y
7000194	CARTHAGE CREEK	MARKET STREET	78	N	Y
7000209	BEAVER MEADOW CREEK	CR 880W	48.7	Y	N

47 Total Bridges in County

Table 2: Deficient and Obsolete Bridges**County St. Joseph****County Number 71**

NBI #	Features Crossed	Facility Carried	Suff Rating	Deficient?	Obsolete?
7100011	ST. JOSEPH River	CEDAR St	79.8	N	Y
7100015	ST JOSEPH RIVER	CLEVELAND ROAD	22	Y	N
7100030	LEONARD Ditch	HARRISON Rd	53.4	N	Y
7100076	ST. JOSEPH River	SAMPLE St	68	N	Y
7100092	PINE Creek	UNDERWOOD Rd	27.1	Y	N
7100094	YELLOW BANK Creek	WALNUT Rd	48.6	Y	N
7100096	JUDAY Creek	IRONWOOD Rd	48.9	Y	N
7100100	ARDMORE TRAIL	MAYFLOWER ROAD	67	Y	N
7100101	CONRAIL RR	MAYFLOWER ROAD	65	Y	N
7100103	CONRAIL RR	PORTAGE Ave	52.9	Y	N
7100106	EAST RACE WAY	LASALLE STREET	49.3	Y	N
7100115	JUDAY Creek	SB EDISON LK Pkwy	80.6	N	Y
7100124	JUDAY Creek	NB EDISON LK Pkwy	80.7	N	Y
7100141	I-90 EB/WB	PORTAGE AVE	77.2	N	Y
7100142	I-90 EB/WB	BENDIX DRIVE SBL	73.8	Y	N

15 Total Bridges in County

Table 2: Deficient and Obsolete Bridges**County Scott****County Number 72**

NBI #	Features Crossed	Facility Carried	Suff Rating	Deficient?	Obsolete?
7200013	LITTLE OX CREEK	BIG OX ROAD	72.5	N	Y
7200019	BIG OX CREEK	LEOTA ROAD	72.1	Y	N
7200020	HONEY RUN	ROSEWOOD RD	78	N	Y
7200021	HONEY RUN	SOUTH LAKE ROAD S	77.8	N	Y
7200022	LITTLE JOE CREEK	WEST LAKE RD W	53	Y	N
7200029	WHITE OAK BRANCH	BOGARDUS ROAD	75.9	N	Y
7200030	QUICK CREEK	BOGARDUS ROAD	74.4	N	Y
7200037	OX DITCH	FIREHOUSE RD	45.8	Y	N
7200039	WEDDELL CREEK	OAKHILL ROAD	42.4	Y	N
7200041	KIMBERLIN CREEK	LOVERS LN	76.8	N	Y
7200042	BRANCH OF WOODS FORK	PLYMOUTH ROAD	69.2	Y	N
7200043	TOWN CREEK	PLYMOUTH ROAD	66.2	N	Y
7200047	STUCKER DITCH	SLATE CUT RD	43.8	Y	N
7200048	KIMBERLIN CREEK	KINDERHOOK ROAD	75.8	N	Y
7200066	WOODS FORK	GETTY ROAD	58.4	Y	N
7200069	BRANCH OF HOG CREEK	REID RD	79	N	Y
7200070	STUCKER DITCH	N. MAIN STREET	54.6	Y	N
7200078	WHITE OAK BRANCH	CROTHERSVILLE ROAD	41.9	Y	N
7200084	W FK FOURTEEN MILE CR	CONCORD RD	46.5	Y	N
7200090	COONIE CREEK	S BLOOMINGTON TRL RD	89.9	N	Y
7200092	LITTLE OX CREEK	S BLOOMINGTON TRL RD	88.4	N	Y

21 Total Bridges in County

Table 2: Deficient and Obsolete Bridges**County Shelby****County Number 73**

NBI #	Features Crossed	Facility Carried	Suff Rating	Deficient?	Obsolete?
7300010	SNAIL CREEK	CR 800 NORTH	36.2	Y	N
7300011	SNODGRASS DITCH	CR 800 NORTH	29.9	Y	N
7300013	BUCK CREEK	CR 875 WEST	13	Y	N
7300016	SNAIL CREEK	CR 900 NORTH	58.9	Y	N
7300021	FOREMANS BRANCH	CR 500 EAST	47.4	Y	N
7300022	BRANDYWINE CREEK	CR 750 NORTH	55.4	Y	N
7300023	FOREMANS BRANCH	CR 400 NORTH	56.9	Y	N
7300028	LITTLE BLUE RIVER	CR 350N	47.9	Y	N
7300031	LITTLE BLUE RIVER	CR 800 EAST	26.4	Y	N
7300032	LITTLE BLUE RIVER	CR 500 NORTH	33.8	Y	N
7300035	LITTLE BLUE RIVER	CR 775E	69.5	N	Y
7300036	CONNS CREEK	CR 300 SOUTH	47.5	Y	N
7300041	SUGAR CREEK	CR 275 NORTH	12.9	Y	N
7300052	ED CLARK DITCH	CR 350 WEST	46.7	N	Y
7300064	MOHR DITCH	BOGGSTOWN ROAD	49.3	Y	N
7300071	HOWELL DITCH	CR 400 WEST	40.3	Y	N
7300082	BRANCH OF CONNS CREEK	CR 600 EAST	77.7	N	Y
7300083	DEER CREEK	MICHIGAN ROAD	48.8	Y	N
7300086	DRY DITCH BED	CR 500W	40	N	Y
7300087	BRANCH OF BIG BLUE RIVER	EDINBURGH ROAD	61	Y	N
7300090	TOUGH CREEK	CR 1200S	47.9	Y	N
7300092	FLATROCK RIVER	CR 150W	66.5	Y	N
7300094	EAST FORK OF SLASH CREEK	CR 300W	49.4	Y	N
7300109	NORTH FORK LEWIS CREEK	CR 700 SOUTH	16.1	Y	N
7300110	THOMPSON DITCH	CR 700 SOUTH	16.1	Y	N
7300116	SOUTH FORK LEWIS CREEK	CR 75 EAST	25.4	Y	N
7300117	MIDDLE FORK LEWIS CREEK	CR 25 EAST	56.9	Y	N
7300122	DEER CREEK	CR 600E	46.5	Y	N
7300134	BRANCH OF HAW CREEK	CR 1100S	45.9	Y	N
7300135	FLATROCK RIVER	MOUND ROAD	18	Y	N

Table 2: Deficient and Obsolete Bridges

County **Shelby**

County Number 73

NBI #	Features Crossed	Facility Carried	Suff Rating	Deficient?	Obsolete?
7300138	MIDDLE FORK LEWIS CREEK	CR 250 SOUTH	58.9	Y	N
7300152	FLATROCK RIVER OVERFLOW	CR 150W	42.9	Y	N
7300155	NORTH FORK LEWIS CREEK	CR 225 SOUTH	38	Y	N
7300156	MIDDLE FORK LEWIS CREEK	CR 375E	51.9	Y	N
7300161	FOREMANS BRANCH	CR 125 EAST	41.3	Y	N
7300162	FOREMANS BRANCH	CR 350 NORTH	21.3	Y	N

36 Total Bridges in County

Table 2: Deficient and Obsolete Bridges**County Spencer****County Number 74**

NBI #	Features Crossed	Facility Carried	Suff Rating	Deficient?	Obsolete?
7400005	CANEY CREEK	CR 415W	47.7	N	Y
7400006	CREEK TO OHIO RIVER	CR 420W	65.2	N	Y
7400007	GARRETT CREEK	CR 450W, RIVER RD	71	N	Y
7400008	GARRETT CREEK	CR 450W	45.9	Y	N
7400034	CLEAR CREEK	CR 80S	59.9	N	Y
7400038	BAKER CREEK	CR 150N	78.3	N	Y
7400039	BAKER CREEK	CR 200N	80.7	N	Y
7400047	BRANCH HUFFMAN DITCH	CR 300N	93	N	Y
7400052	HONEY CREEK	CR 400N	43.9	N	Y
7400064	LAKE DRAIN	CR 600N	63.5	N	Y
7400072	SWEEZER DITCH	CR 520W	92	N	Y
7400113	SANDY CREEK	CR 900N	78	N	Y
7400115	LITTLE SANDY CREEK	CR 900N	72.1	N	Y
7400116	LITTLE SANDY CREEK	CR 350N	92	N	Y
7400120	MIDDLE FORK CROOKED CR	CR 905N	22.3	N	Y
7400126	CROOKED CREEK	CR 1450N	22.9	Y	N
7400140	ANDERSON RIVER	CR 1300N	24.2	Y	N
7400188	CROOKED CREEK	CR 1825N	52.7	Y	N
7400211	LITTLE PIGEON CREEK	CR 105W	70.7	N	Y
7400217	SANDY CREEK	CR 600N	92	N	Y
7400237	N FORK LITTLE PIGEON CR	CR 300E	48.4	Y	N

21 Total Bridges in County

Table 2: Deficient and Obsolete Bridges**County Starke****County Number 75**

NBI #	Features Crossed	Facility Carried	Suff Rating	Deficient?	Obsolete?
7500001	ROBBINS DITCH	CR 700 NORTH	37.5	Y	N
7500005	YELLOW RIVER	CR 1200 EAST	50	Y	N
7500022	EAGLE CREEK	CR 25 NORTH	44.3	Y	N
7500028	OSBORN DITCH	CR 900 EAST	39.6	Y	N
7500029	OSBORN DITCH	CR 625 SOUTH	41.6	Y	N
7500031	OSBORN DITCH	CR 1150 EAST	24.3	Y	N
7500037	BOGUS RUN	CR 800 SOUTH	49.9	Y	N
7500038	BOGUS RUN	CR 700 SOUTH	52.9	Y	N
7500047	SMITH DITCH	CR 100E	47.4	Y	N
7500049	BOGUS RUN	CR 250 WEST	38.7	Y	N
7500061	RYAN DITCH	CR 900 SOUTH	22.8	Y	N
7500067	COTTONWOOD DITCH	CR 100W	64.9	N	Y
7500074	YELLOW RIVER	CR 300 EAST	58.9	Y	N

13 Total Bridges in County

Table 2: Deficient and Obsolete Bridges

County Sullivan

County Number 77

NBI #	Features Crossed	Facility Carried	Suff Rating	Deficient?	Obsolete?
7600010	MUD CREEK	CR 475S	77.7	N	Y
7600015	PIGEON CREEK	E METZ Rd	77.5	N	Y
7600037	CHANNEL AT LAKE JAMES	CR 300W	78.9	N	Y

3 Total Bridges in County

Table 2: Deficient and Obsolete Bridges**County Sullivan****County Number 77**

NBI #	Features Crossed	Facility Carried	Suff Rating	Deficient?	Obsolete?
7700001	BRANCH OF SPENCER CREEK	CARLISLE-PLEASANT	76.5	N	Y
7700005	POLLARD DITCH	S COUNTY LINE RD	38.1	Y	N
7700006	BRANCH OF POLLARD DITCH	S COUNTY LINE RD	30.3	Y	N
7700007	BRANCH OF MARIA CREEK	S COUNTY LINE RD	38.5	N	Y
7700008	MARIA CREEK	S COUNTY LINE RD	56	Y	N
7700009	BRANCH OF MARIA CREEK	CR 975 S	37.9	Y	N
7700010	BRANCH OF MARIA CREEK	CR 975 S	38.5	Y	N
7700017	BRANCH OF POLLARD DITCH	CR 625 E	37	Y	N
7700018	POLLARD DITCH	CR 1100 S	58.7	N	Y
7700019	BRANCH OF POLLARD DITCH	CR 700 E	32.9	Y	N
7700020	BRANCH OF POLLARD DITCH	CR 1100 S	30.8	Y	N
7700023	MARIA CREEK	CR 900 S	47.7	Y	N
7700027	BRANCH OF MARIA CREEK	CR 500 E	25.3	Y	N
7700028	BRANCH OF MARIA CREEK	CR 500 E	54.3	N	Y
7700044	BRANCH OF MARSH CREEK	CR 950 S	68.7	N	Y
7700045	MARSH CREEK	CR 50 E	27.2	Y	N
7700053	BUSSERON CREEK	CR 450 W	45.9	N	Y
7700057	RODGERS DITCH	CR 750 S	22	Y	N
7700059	BRANCH OF WABASH RIVER	CR 700 S	70.7	N	Y
7700063	LITTLE TURTLE CREEK	CR 550 W	41.1	Y	N
7700065	TURTLE CREEK	CR 775 W	59.2	Y	N
7700066	BRANCH OF RODGERS DITCH	CR 450 W	47.2	Y	N
7700068	BRANCH OF RODGERS DITCH	CR 570 S	28.1	Y	N
7700070	BRANCH OF RODGERS DITCH	OLD BUFFALO TRAIL	44.9	N	Y
7700076	LITTLE TURTLE CREEK	CR 625 W	30	Y	N
7700080	BRANCH LITTLE TURTLE CRK	CR 100 S	32.6	Y	N
7700085	BUSSERON CREEK	CR 300 S	45.8	Y	N
7700087	BUSSERON CREEK	CR 150 W	82	N	Y
7700092	BUSSERON CREEK	CR 600 S	47.1	Y	N
7700094	BUSSERON CREEK	CR 100 W	37.5	N	Y

Table 2: Deficient and Obsolete Bridges**County Sullivan****County Number 77**

NBI #	Features Crossed	Facility Carried	Suff Rating	Deficient?	Obsolete?
7700095	BRANCH OF BUSSERON CREEK	CR 100 W	32.9	Y	N
7700096	BRANCH OF BUSSERON CREEK	CR 100 W	46.9	N	Y
7700100	MIDDLE FORK CREEK	CR 250 E	44.9	Y	N
7700101	BRNCH OF MIDDLE FORK CRK	CR 550 S	27.3	Y	N
7700103	ROBBINS BRANCH	CR 250 E	50.2	N	Y
7700108	BUSSERON CREEK	CR 300 S	0	Y	N
7700112	BRNCH OF MIDDLE FORK CRK	CR 500 S	57.2	Y	N
7700118	BRNCH OF MIDDLE FORK CRK	CR 600 S	45.9	Y	N
7700120	BRANCH MIDDLE FORK CREEK	CR 600 S	47.2	Y	N
7700123	MIDDLE FORK CREEK	CR 400 E	48.2	Y	N
7700126	BRANCH OF BUTTERMILK CRK	CR 300 S	29.9	Y	N
7700127	BRANCH OF BUTTERMILK CRK	CR 300 S	37.4	Y	N
7700130	UNNAMED DITCH	CR 350 S	45.9	Y	N
7700136	BIG BRANCH CREEK	CR 525 E	40.5	Y	N
7700140	BIG BRANCH CREEK	CR 700 E	21.9	Y	N
7700141	BRANCH OF BIG BRANCH CRK	CR 700 E	50.9	N	Y
7700143	SULPHUR CREEK	CR 600 E	21.8	Y	N
7700146	BUSSERON CREEK	CR 300 N	43.7	Y	N
7700148	POSSUM HOLLOW CREEK	E COUNTY LINE RD	69.7	N	Y
7700150	POSSUM HOLLOW CREEK	CR 825 E	66.8	N	Y
7700155	BRANCH OF BUSSERON CREEK	CR 200 N	42.9	N	Y
7700158	BRANCH OF BUSSERON CREEK	CR 400 E	22.4	Y	N
7700160	MORRISON CREEK	CR 75 N	46.9	Y	N
7700168	MORRISON CREEK	CR 50 N	48.9	Y	N
7700169	BUSSERON CREEK	CR 50 N	35.3	Y	N
7700175	BUCK CREEK	CR 200N/FRAKES ST	26.1	Y	N
7700179	BUCK CREEK	JOHNSON ST	37	Y	N
7700180	BRANCH OF BUCK CREEK	WASHINGTON ST	35.9	Y	N
7700184	KETTLE CREEK	MILL ST	72.1	N	Y
7700190	TURTLE CREEK	CR 25 N	50.2	N	Y

Table 2: Deficient and Obsolete Bridges**County Sullivan****County Number 77**

NBI #	Features Crossed	Facility Carried	Suff Rating	Deficient?	Obsolete?
7700192	BRANCH OF TURTLE CREEK	CR 50N	61.5	N	Y
7700193	BRANCH CLEAR POND DITCH	CR 900 W	36	Y	N
7700195	CLEAR POND DITCH	CR 900 W	18.6	Y	N
7700200	BRANCH OF TURMAN CREEK	CR 425 N	43.2	Y	N
7700202	SUGAR CREEK	CR 400 W	27.3	Y	N
7700203	SUGAR CREEK	CR 325 W	43.9	N	Y
7700204	BRANCH OF SUGAR CREEK	CR 500 N	49.2	Y	N
7700217	PRAIRIE CREEK	OLD KENTUCKY ROAD	73.7	N	Y
7700226	WEST FORK TURMAN CREEK	CR 1100 N	63.5	Y	N
7700227	BRANCH W FORK TURMAN CRK	TROTMAN RD	54.2	Y	N
7700230	TURMAN CREEK	THUNDERBIRD POND R	26.7	Y	N
7700232	HANGER CREEK	CR 200 W	59.7	Y	N
7700236	HANGER CREEK	CR 850 N	23.2	Y	N
7700240	BRANCH OF TURMAN CREEK	CR 25 W	49.9	Y	N
7700243	BRANCH OF TURMAN CREEK	CR 1175 N	55.9	Y	N
7700244	WEST FORK BUSSERON CREEK	CR 1175 N	23.4	Y	N
7700247	KETTLE CREEK	CR 650 N	54.9	N	Y
7700251	WEST FORK BUSSERON CREEK	CR 900 N	61	N	Y
7700252	BRANCH OF BUSSERON CREEK	CR 500 E	47.7	Y	N
7700254	HOOKER CREEK	CR 1150 N	48.7	Y	N
7700255	HOOKER CREEK	CR 1050 N	41.7	Y	N
7700256	BRANCH OF HOOKER CREEK	CR 1050 N	58.2	N	Y
7700257	BOSTON CREEK	CR 850 E	27.5	Y	N
7700258	WEST FORK BUSSERON CREEK	CR 375 E	38.5	N	Y
7700262	EAST FORK BUSSERON CREEK	CR 875 N	22.8	Y	N
7700264	BRANCH OF BUSSERON CREEK	CR 575 E	75.7	N	Y
7700265	WEST FORK BUSSERON CREEK	CR 825 N	66	N	Y
7700267	SULPHUR CREEK	CR 600 N	70.8	N	Y
7700268	SULPHUR CREEK	CR 750 N	53	N	Y
7700283	INDIANA RR	CR 525 E	96	N	Y

Table 2: Deficient and Obsolete Bridges

County Sullivan

County Number 77

NBI #	Features Crossed	Facility Carried	Suff Rating	Deficient?	Obsolete?
7700286	BRANCH OF SUGAR CREEK	CR 325 W	47.4	Y	N
7700300	LITTLE TURTLE CREEK	OLD SR 54	45.6	Y	N

92 Total Bridges in County

Table 2: Deficient and Obsolete Bridges**County Switzerland****County Number 78**

NBI #	Features Crossed	Facility Carried	Suff Rating	Deficient?	Obsolete?
7800015	Grants Creek	Red Hog Pike	63.8	N	Y
7800005	Upper Indian Creek	Bennington Pike	31.3	Y	N
7800021	Mill Creek	Log Lick Rd	18.8	Y	N
7800008	Pendleton Run	Pendleton Run Rd	43	N	Y
7800010	Pendleton Run	Jackson Road	35.5	Y	N
7800012	Branch of Plum Creek	PLUM CREEK RD	43.9	N	Y
7800030	Grants Creek	QUERCUS GROVE RD	49.8	Y	N
7800030	Grants Creek	QUERCUS GROVE RD	49.8	Y	N
7800013	PLUM CREEK	ROMANS LN	44.8	N	Y

9 Total Bridges in County

Table 2: Deficient and Obsolete Bridges**County Tippecanoe****County Number 79**

NBI #	Features Crossed	Facility Carried	Suff Rating	Deficient?	Obsolete?
7900010	Wea Creek	CR 800S	43.8	Y	N
7900013	Wea Creek	CR 200E	75.5	Y	N
7900019	South Fork Wildcat Creek	CR 200S	86.6	N	Y
7900020	SOUTH FORK WILDCAT CREEK	CR 1075E	96	Y	N
7900032	Elliott Ditch	Poland Hill Rd	85.8	N	Y
7900035	Little Wea Creek	CR 500S	66	N	Y
7900036	ELLIOTT DITCH	SOUTH 9TH ST	73	N	Y
7900043	Tributary to Wea Creek	Lilly Rd	86.3	N	Y
7900044	Wea Creek	Lilly Rd	50.6	Y	N
7900054	Flint Creek	CR 700W	53.1	Y	N
7900078	Burnett Creek	CR 300W	88.3	Y	N
7900080	Burnett Creek	CR 750N	61.7	Y	N
7900084	Wildcat Creek	CR 150N	52	Y	N
7900088	Br Middl Fork Wildcat Cr	CR 775E	76.6	Y	N
7900101	Wabash River	CR 775E (GRANT RD)	52.1	Y	N
7900112	Burnett Creek	Burnett Rd	46.8	N	Y
7900115	Burnett Creek	CR 600N	68.3	N	Y
7900116	Burnett Creek	CR 600N	68.3	N	Y
7900124	A Kirkpatrick Ditch	CR 1200S	81.3	Y	N
7900127	Elliott Ditch	CR 150E/S 18TH ST	79.4	N	Y
7900154	Lost Creek	CR 300S	58.1	Y	N
7900158	Burnett Creek	Prophet Rock Rd	80.9	Y	N
7900160	FERRY ST	18TH ST	65.8	N	Y
7900193	N&S RR	TWYKENHAM BLVD	80	N	Y
7900194	WBL OVER STREETS & RR	SALEM STREET	75.9	N	Y
7900195	EBL OVER STREETS, RR	UNION STREET	75.9	N	Y
7900196	RAMP OVER STREETS, RR	3RD STREET RAMP	93.8	N	Y
7900206	Indian Creek	Granville Rd	48.8	Y	N

28 Total Bridges in County

Table 2: Deficient and Obsolete Bridges

County **Tipton**

County Number **80**

NBI #	Features Crossed	Facility Carried	Suff Rating	Deficient?	Obsolete?
8000023	BUCK CREEK	INDUSTRIAL DRIVE	82.9	Y	N
8000030	MUD CREEK	CR 200W	78	N	Y

2 Total Bridges in County

Table 2: Deficient and Obsolete Bridges

County Union

County Number 81

NBI #	Features Crossed	Facility Carried	Suff Rating	Deficient?	Obsolete?
8100005	RICHLAND CREEK	PATTERSON ROAD	94	Y	N
8100014	SILVER CREEK	OLD BROWNSVILLE RD	95	Y	N
8100015	RICHLAND CREEK	OLD BROWNSVILLE RD	39	Y	N
8100026	INDIAN CREEK	STONE ROAD	49.9	Y	N

4 Total Bridges in County

Table 2: Deficient and Obsolete Bridges**County Vanderburgh****County Number 82**

NBI #	Features Crossed	Facility Carried	Suff Rating	Deficient?	Obsolete?
8200002	PIGEON CR,9TH AVE,CSX RR	COLUMBIA/DELAWARE	66.2	N	Y
8200004	PIGEON CREEK	MARYLAND ST	34.6	Y	N
8200017	TRIBUTARY OF BIG CREEK	BOONVL NEW HARMONY	57.3	N	Y
8200043	BRANCH OF POND FLAT DIT	ADLER RD	49.7	Y	N
8200046	CARPENTER CREEK	HOGUE RD	63.6	N	Y
8200049	CARPENTER CREEK	RED BANK RD	73	N	Y
8200052	CARPENTER CREEK	BROADWAY AVE	76.3	N	Y
8200053	CARPENTER CREEK	CLAREMONT RD	56	N	Y
8200054	BRANCH OF BAYOU CREEK	BROADWAY AVE	57.9	N	Y
8200055	BRANCH OF BAYOU CREEK	BROADWAY AVE	76.4	N	Y
8200058	BRANCH OF BAYOU CREEK	BROADWAY AVE	58.2	N	Y
8200065	LOCUST CREEK	MILL RD	95.4	N	Y
8200066	LOCUST CREEK	WIMBERG RD	58.5	N	Y
8200067	PIGEON CREEK	STRINGTOWN RD	77	N	Y
8200071	BLUEGRASS CREEK	HECKEL RD	45.2	N	Y
8200079	BRANCH OF LOCUST CREEK	ST JOSEPH AVE	55.1	N	Y
8200080	BRANCH OF LOCUST CREEK	OLD STATE RD	45.7	Y	N
8200097	BRANCH LITTLE PIGEON CR	OLD STATE RD	53.2	N	Y
8200098	BRANCH LITTLE PIGEON CR	OLD STATE RD	79	N	Y
8200106	BRANCH OF BAYOU CREEK	NURRENBERN RD	60.3	Y	N
8200125	BRANCH OF CARPENTER CR	UPPER MT VERNON RD	76.9	N	Y
8200144	FORK LITTLE PIGEON CREEK	WALNUT RD	57.8	Y	N
8200163	LOCUST CREEK	ST JOSEPH AVE	89.8	N	Y
8200184	BRANCH OF LOCUST CREEK	ST JOSEPH AVE	36.4	Y	N

24 Total Bridges in County

Table 2: Deficient and Obsolete Bridges**County Vermillion****County Number 83**

NBI #	Features Crossed	Facility Carried	Suff Rating	Deficient?	Obsolete?
8300002	BROUILLETTS CREEK	CR 110E	74.8	N	Y
8300009	COAL Creek	CR 1650S	54.5	Y	N
8300014	NORTON Creek	CR 1250S	62.4	Y	N
8300018	NORTON Creek	CR 200E	62.9	N	Y
8300023	NORTON Creek	CR 200E	67	N	Y
8300030	BUCK Creek	CR 125E	32	Y	N
8300038	Little VERMILION River	CR 50N	46.9	N	Y
8300041	DRY Branch	CR 50E	62.1	N	Y
8300043	DRY Branch	CR 350N	50.9	Y	N
8300048	WHIPPOORWILL BRANCH	CR 325W	46	Y	N
8300051	COAL Branch	CR 900N	76	N	Y
8300053	COAL BRANCH	CR 1000N	76.9	N	Y
8300054	SPRING Creek	CR 1450N	50.8	Y	N
8300067	Unnamed Ditch	CR 700N	78	N	Y
8300070	FEATHER Creek	6th St	72.9	N	Y
8300074	LOST CREEK	11TH ST	63.1	N	Y
8300075	LOST CREEK	12TH ST	63.1	N	Y
8300086	VERMILION River	CR 40W	18.6	Y	N

18 Total Bridges in County

Table 2: Deficient and Obsolete Bridges**County Vigo****County Number 84**

NBI #	Features Crossed	Facility Carried	Suff Rating	Deficient?	Obsolete?
8400001	CHOWNING CREEK	TRIMMER Dr	62.2	N	Y
8400005	BUSSERON CREEK	FRENCH Dr	62.1	N	Y
8400008	Branch of SPLUNGE CREEK	MCCLOUGHLIN St	58.7	Y	N
8400012	West Fork BUSSERON CREEK	BRIGGS STREET	64.9	N	Y
8400021	TURMAN CREEK	FARMERSBURG St	21.7	Y	N
8400022	TURMAN CREEK	FARMERSBURG St	59	N	Y
8400037	WEST FORK OF TURMAN CR	YEAGER DRIVE	70.8	N	Y
8400038	Branch of PRAIRIE CREEK	YEAGER DRIVE	76	N	Y
8400045	Branch of BLUE DITCH	EVANS DRIVE	63.1	N	Y
8400056	PRAIRIE CREEK	FRENCH Dr	33.2	Y	N
8400066	Branch of HONEY CREEK	EATON DRIVE	77.2	N	Y
8400067	Branch of HONEY CREEK	EATON DRIVE	67.9	N	Y
8400069	Overflow of HONEY CREEK	MOYER DRIVE	74.3	N	Y
8400084	Branch of HONEY CREEK	MARGARET Dr	76.9	N	Y
8400099	HONEY CREEK	COX PLACE	85	N	Y
8400110	CLEAR CREEK	COOK Rd	67	N	Y
8400135	OTTER CREEK	ROBERTS Rd	53.5	Y	N
8400147	OTTER CREEK	MENEELY STREET	45.1	Y	N
8400159	OTTER CREEK	HASSELBURGER Ave	66.4	N	Y
8400161	PIT RUN	EPPERT St	78	N	Y
8400163	N BR OTTER CREEK	EPPERT St	29.7	Y	N
8400172	CLEAR CREEK	Old NATIONAL Rd	49.8	Y	N
8400178	BR LITTLE HONEY CREEK	MOYER DRIVE	72.9	N	Y
8400185	CONRAIL RR	PORTER PLACE	75.4	N	Y
8400202	LOST CREEK	MAPLE AVENUE	89.9	N	Y
8400206	NEW THOMPSON DITCH	WALLACE Ave	24.2	Y	N
8400208	NEW THOMPSON DITCH	FRUITRIDGE AVENUE	75.3	N	Y
8400209	NEW THOMPSON DITCH	MARGARET Ave	33	Y	N
8400211	LOST CREEK	13th St	49.5	Y	N
8400214	LOST CREEK	25th St	76.5	N	Y

Table 2: Deficient and Obsolete Bridges

County **Vigo**

County Number **84**

NBI #	Features Crossed	Facility Carried	Suff Rating	Deficient?	Obsolete?
8400217	BR LOST CREEK	BEECH STREET	76.5	N	Y
8400218	LITTLE LOST CREEK	BEECH STREET	69.4	N	Y
8400221	NEW THOMPSON DITCH	HULMAN St	40	Y	N
8400229	THOMPSON Ditch	HULMAN Dr	75.3	N	Y
8400338	NEW THOMPSON DITCH	POPLAR STREET	67.6	Y	N

35 Total Bridges in County

Table 2: Deficient and Obsolete Bridges**County Wabash****County Number 85**

NBI #	Features Crossed	Facility Carried	Suff Rating	Deficient?	Obsolete?
8500045	EEL RIVER	N CHIPPEWA ST	22.9	Y	N
8500055	SQUIRREL CREEK	RIVER RD	81	N	Y
8500075	OTTER CREEK	OGDEN RD	69.9	N	Y
8500135	WABASH RIVER	CR 100N	83.8	N	Y
8500150	PONY CREEK	CR 400E	58.2	Y	N
8500345	TREATY CREEK	BAILEY RD	73	N	Y
8500355	MILL CREEK	CR 500W	48.4	Y	N
8500360	MILL CREEK	CR 550W	65.4	N	Y
8500370	TREATY CREEK	CR 500S	64.4	Y	N
8500385	ROSS RUN CREEK	BAUMBAUER RD	65.3	N	Y
8500400	BURR CREEK	CR 75E	39.7	Y	N
8500470	GRANT CREEK	CR 1050S	79.1	Y	N
8500505	CEAR CREEK	MERIDIAN RD	48.9	Y	N
8500535	EEL RIVER	CR 325E	19.4	Y	N
8500570	UNGER DITCH	CR 750W	53.5	Y	N
8500580	ASHER CREEK	ELLIOTT RD	84.9	N	Y
8500615	RAGER DITCH	CANAL ST	85.9	N	Y
8500635	CHARLEY CRK, VERMONT ST	FERRY ST	77.6	N	Y
8500660	CHARLEY CREEK	HARRISON ST	42.4	Y	N
8500670	CHARLEY CREEK	PARKVIEW DR	86.5	N	Y
8500700	GRANT CREEK	WALNUT STREET	34.1	Y	N
8500725	TREATY CREEK	AMERICAN RD	46.7	Y	N
8500740	OTTER CREEK	CR 200W	64.7	N	Y

23 Total Bridges in County

Table 2: Deficient and Obsolete Bridges**County Warren****County Number 86**

NBI #	Features Crossed	Facility Carried	Suff Rating	Deficient?	Obsolete?
8600003	Opossum Run	Brown's Hill Rd	70.9	N	Y
8600010	Branch of Kickapoo Creek	CR 250N	71	N	Y
8600011	W Branch of Kickapoo Cr	Mountz Rd	40.7	Y	N
8600012	Branch of Kickapoo CREEK	WINTHROP RD	53	Y	N
8600023	Rock Creek	CR 575S	53.3	N	Y
8600029	WABASH RIVER	CR 100E	43.1	N	Y
8600045	BRANCH BIG PINE CREEK	CR 475N	57.9	Y	N
8600048	Big Pine Creek	CR 300N	90.5	N	Y
8600054	KICKAPOO CREEK	CR 550E	48.9	Y	N
8600059	W BRANCH KICKAPOO CR	CR 250N	67	Y	N
8600072	BR MUD PINE CREEK	CR 850N	57.2	Y	N
8600074	MUD PINE CREEK	BRISCOE STATION RD	49.1	Y	N
8600075	BIG PINE CREEK	BRISCOE STATION RD	71.7	N	Y
8600078	BIG PINE CREEK	CR 450E	21.9	Y	N
8600080	Kickapoo Creek	CR 600E	67	Y	N
8600088	CLEAR BRANCH	GILLESPIE RD	32.9	Y	N
8600089	Dry Branch	CR 650S	26.3	Y	N
8600101	Little Creek	CR 300N	64.4	Y	N
8600103	JORDAN CREEK	CR 850N	59.7	Y	N
8600107	FALLS BRANCH	FALL ST	80.7	N	Y
8600114	Redwood Creek	CR 550W	79	N	Y

21 Total Bridges in County

Table 2: Deficient and Obsolete Bridges**County Warrick****County Number 87**

NBI #	Features Crossed	Facility Carried	Suff Rating	Deficient?	Obsolete?
8700009	SUGAR CREEK	SELVIN ROAD	29.7	Y	N
8700024	BIG CREEK	LYNN ROAD	26.9	Y	N
8700032	BARREN FORK	SHILOH ROAD	32.4	Y	N
8700051	BARREN FORK	GENTRY ROAD	58.8	N	Y
8700057	TRIBUTARY OF COLES CREEK	LESLIE ROAD	63	Y	N
8700082	N FORK LITTLE PIGEON CREEK	CHINN ROAD	70.5	N	Y
8700090	TRIBUTARY OF PIGEON CREEK	FARLEY ROAD	78	N	Y
8700094	BLUEGRASS CREEK	BASE LINE ROAD	64.3	Y	N
8700112	CYPRESS CREEK	ESKEW ROAD	59.9	N	Y
8700113	CYPRESS CREEK	LINCOLN AVENUE	77.8	N	Y
8700117	CYPRESS CREEK	HOFFMAN ROAD	22	Y	N
8700133	BARREN FORK	TENNYSON ROAD	23.1	Y	N
8700137	LITTLE PIGEON CREEK	TWIN BRIDGES ROAD	69.5	N	Y
8700147	CANEY CREEK	MYERS ROAD	28.2	Y	N
8700153	TRIBUTARY BARREN FORK	FOLSOMVILLE ROAD	74.5	N	Y
8700173	CYPRESS CREEK	VANN ROAD	47.1	Y	N
8700175	BLUEGRASS CREEK	ELBERFELD ROAD	77.8	N	Y
8700177	EDWARDS DITCH	OAK GROVE ROAD	77.5	N	Y

18 Total Bridges in County

Table 2: Deficient and Obsolete Bridges**County Washington****County Number 88**

NBI #	Features Crossed	Facility Carried	Suff Rating	Deficient?	Obsolete?
8800004	RUSH Creek	COX FERRY Rd	77.9	N	Y
8800018	BR CAMMIE THOMAS DITCH	MOUNT EDEN RD	78.5	N	Y
8800021	ARNOLD CREEK	POWER LINE RD	80.2	N	Y
8800030	W FORK BLUE RIVER	BROADWAY RD	77.9	N	Y
8800032	W FORK BLUE RIVER	QUAKER RD	81.9	N	Y
8800033	ELK CREEK	ELK CREEK RD	47.9	N	Y
8800041	BR MIDDLE FK BLUE RIVER	BATA RD	74.4	N	Y
8800053	BR W FK BLUE RIVER	Canton RD S	46	Y	N
8800056	W FORK BLUE RIVER	CAUBLE RD	86.4	N	Y
8800057	MILL CREEK	MOUNT TABOR RD	77.9	N	Y
8800062	Branch of LOST River	LOST RIVER Rd	77.9	N	Y
8800068	Branch S fork Lost River	IKE DREW Rd	66	N	Y
8800070	W FORK BLUE RIVER	BECKS MILL RD	73.9	N	Y
8800071	MILL CREEK	BECKS MILL Rd	44.8	Y	N
8800073	BLUE River	VINCENNES Trl	74.8	N	Y
8800079	PUNCH RUN	SHORTS CORNER Rd	66.8	N	Y
8800091	S FK BLUE RIVER	LOCKENOUR Rd	82.9	N	Y
8800095	HONEY Creek	VALEENE Pike	84.2	N	Y
8800096	BR DELANEY CREEK	DELANEY CREEK RD	78	N	Y
8800099	HIGHLAND CREEK	BEE LINE RD	84.5	N	Y
8800102	DELANEY CREEK	DELANEY CREEK RD	77.8	N	Y
8800111	BR S FORK BLUE RIVER	GOSS SCHOOL RD	66.9	N	Y
8800122	POPLAR BR S FK BLUE RIV	CASEY HOLLOW RD	46.5	Y	N
8800123	BR S FK BLUE RIVER	BLUE RIVER RD	77.7	N	Y
8800124	BR S FK BLUE RIVER	GOSS SCHOOL RD	77.9	N	Y
8800131	HIGHLAND CREEK	West MARKET St	77.7	N	Y
8800135	Branch S Fork BLUE River	SHORTS CORNER Rd	77.7	N	Y
8800161	W FORK BLUE RIVER	S MAIN ST	63.8	N	Y

28 Total Bridges in County

Table 2: Deficient and Obsolete Bridges**County Wayne****County Number 89**

NBI #	Features Crossed	Facility Carried	Suff Rating	Deficient?	Obsolete?
8900005	GREENS FORK	PENNVILLE RD	82.4	N	Y
8900011	COMMON RUN	ABINGTON TWP LN RD	75.9	N	Y
8900030	WHITE BROOK	ENDSLEY RD	71.8	Y	N
8900039	CLEAR CREEK	NW L ST	59	N	Y
8900040	NOLANDS FORK	MEANS RD	30.9	Y	N
8900043	LICK CREEK	SALISBURY RD	77.1	N	Y
8900044	LICK CREEK	COLLEGE CORNER RD	77.6	N	Y
8900059	GREENS FORK	SAMPLE RD	35	Y	N
8900060	UNNAMED CREEK	West EATON PK	58.3	N	Y
8900063	UNNAMED CREEK	PORTERFIELD RD	80.8	N	Y
8900064	UNNAMED CREEK	PORTERFIELD RD	80.8	N	Y
8900083	WHITE CREEK	JENNINGS RD	82.3	N	Y
8900097	SIMON CREEK	BOYD RD	46.4	Y	N
8900111	NOLANDS FORK	FOUNTAIN CITY PK	28.2	Y	N
8900115	KNOLLENBERG DITCH	NEW GARDEN RD	75.9	N	Y
8900119	LONG CREEK	WEBSTER RD	83	N	Y
8900141	WHITEWATER RIVER	HEINEY RD	24.5	Y	N
8900143	WHITEWATER RIVER	JUNCTION ST	44.9	Y	N
8900146	BEAR CREEK	BEAR CREEK RD	31.8	Y	N
8900159	MONO RUN	LACY RD	28.2	Y	N
8900160	WHITEWATER RIVER	CHARLES RD	24.3	Y	N
8900168	MARTINDALE CREEK	BEARD RD	64.8	N	Y
8900170	MARTINDALE CREEK	ECONOMY RD	50.7	Y	N
8900178	NOLANDS FORK	SCOTT RD	94	N	Y
8900188	CRITZ CREEK	DALE AVE	50.2	Y	N
8900191	WARM RUN	WATT RD	79.5	N	Y
8900193	E FK OF E FK/WHTWTR R	N 24TH ST	36.5	Y	N
8900199	CENTERAL RUN	WILLOW GROVE RD	52.2	N	Y
8900200	BRANCH OF NOLANDS FORK	WILLOW GROVE RD	47	Y	N
8900206	WHITEWATER RIVER	DELAWARE ST	69.4	N	Y

Table 2: Deficient and Obsolete Bridges**County Wayne****County Number 89**

NBI #	Features Crossed	Facility Carried	Suff Rating	Deficient?	Obsolete?
8900210	CRIETZ CREEK	MULBERRY ST	59.7	Y	N
8900211	CRIETZ Creek	FRONT St	41.8	N	Y
8900212	CRIETZ CREEK	GREEN ST	59.5	Y	N
8900215	E FORK WHITEWATER RIVER	SOUTH G ST	72.5	N	Y
8900217	E FK WWTR R, 2 ROADS	RICHMOND AVE	58.9	N	Y
8900222	CLEAR CREEK	PEACOCK RD	21.8	Y	N
8900223	SHERIDAN ST	RICHMOND AVE	57.4	N	Y
8900224	W FORK WHITEWATER RIVER	WATERFALL RD	63	N	Y
8900226	W FORK WHITEWATER RIVER	BRIDGE AVE	55.5	Y	N
8900227	E FK WHITEWATER RIVER	BRIDGE AVE	77.5	N	Y
8900235	N&S RR	N 20TH ST	44.1	Y	N
8900239	PRONGHORN RUN	JERRY MYERS RD	78	N	Y
8900240	WEST BROOK	BAILEY RD	76.3	N	Y

43 Total Bridges in County

Table 2: Deficient and Obsolete Bridges**County Wells****County Number 90**

NBI #	Features Crossed	Facility Carried	Suff Rating	Deficient?	Obsolete?
9000001	EIGHT MILE CREEK	CR 700 NORTH	46.6	Y	N
9000005	ROCK CREEK	CR 700 SOUTH	50.9	Y	N
9000016	MILLER DITCH	CR 750 EAST	52.3	Y	N
9000045	SHADLE DRAIN	CR 600 WEST	52.9	Y	N
9000051	BRANCH SALAMONIE RIVER	JEFF ROAD	47.8	Y	N
9000052	SALAMONIE RIVER	CR 1100 SOUTH	49.3	Y	N
9000060	MOSSBURG DITCH	CR 500 WEST	68	Y	N
9000063	ROCK CREEK	CR 200S	61.5	Y	N
9000071	SIX MILE CREEK	CR 300 SOUTH	67	N	Y
9000076	NEFF DITCH	HOOSIER HIGHWAY	64.7	N	Y
9000080	ROCK CREEK	CR 100 NORTH	45.9	Y	N
9000084	EIGHT MILE CREEK	CR 500 WEST	40.8	Y	N
9000088	HUNTER DRAIN	CR 850 NORTH	51.4	Y	N
9000098	BIG CREEK	CR 900 NORTH	77.7	N	Y
9000119	SHOEMAKER DITCH	CR 900 SOUTH	65	Y	N
9000135	SCUFFLE CREEK	CR 1000 SOUTH	62.9	Y	N
9000139	SCUFFLE CREEK	CR 300 WEST	61.1	Y	N
9000140	STITES DITCH	CR 300 WEST	72.7	Y	N
9000144	WABASH RIVER	CR 300W	69.7	N	Y
9000147	SCUFFLE CREEK	CR 1000 SOUTH	60.9	Y	N

20 Total Bridges in County

Table 2: Deficient and Obsolete Bridges**County White****County Number 91**

NBI #	Features Crossed	Facility Carried	Suff Rating	Deficient?	Obsolete?
9100067	TIPPECANOE RIVER	EAST SHAFER DRIVE	66.9	Y	N
9100073	LITTLE MONON CREEK	CR 300E	54.7	Y	N
9100084	LITTLE MONON CREEK	CR 100W	47.2	Y	N
9100135	HOAGLAND DITCH	CR 300S	36.5	Y	N
9100143	BIG CREEK DITCH	CR 300E	83.6	N	Y
9100144	BIG CREEK DITCH	CR 100E	60.8	Y	N
9100146	BIG CREEK DITCH	CR 075W	65.3	Y	N
9100199	BIG CREEK DITCH	CHALMERS ROAD	64.5	Y	N
9100214	HUSSEY DITCH	CR 1000N	28.9	Y	N

9 Total Bridges in County

Table 2: Deficient and Obsolete Bridges**County Whitley****County Number 92**

NBI #	Features Crossed	Facility Carried	Suff Rating	Deficient?	Obsolete?
9200021	BIRCH-KING	CR 150S	49	Y	N
9200031	MOWERY DRAIN	CR 500S	39.9	Y	N
9200036	HURRICANE CREEK	CR 800S	60.9	N	Y
9200045	GANGWER DRAIN	RABER ROAD	90.4	N	Y
9200062	BIG INDIAN CREEK	CR 800E	24	Y	N
9200066	EEL RIVER	WOLF ROAD	87.5	N	Y
9200099	CFE RR	CR 500E	78.4	N	Y
9200105	KEISER DRAIN	SCHUMAN RD	78	N	Y
9200107	GANGWER DRAIN	CR 700E	86.2	N	Y

9 Total Bridges in County

TABLE 3: Estimated Improvement Costs of Bridges Eligible for FHWA Replacement
Counties in Alphabetical Order

Available in electronic format by contacting LTAP

Table 3: Construction Costs**County Adams****County Number 1**

NBI #	Facility Carried	Location	Bridge Cost	Road Cost	Total Cost	Estimate Year
0100001	CR 650W	00.10 N CR 1100N	0	0	0	
0100003	CR 1100N	00.60 E CR 600E	0	0	0	
0100004	CR 600E	00.10 N CR 1000N	0	0	0	
0100005	CR 000E/W	00.80 N CR 1000N	0	0	0	
0100006	CR 1100N	00.50 W CR 200W	0	0	0	
0100131	CR 900N	00.10 W CR 300W	0	0	0	
0100007	CR 350W	00.20 N WINCH RD	0	0	0	
0100008	CR 550W	00.10 N CR 1000N	0	0	0	
0100009	CR 1100N	00.20 W CR 550W	0	0	0	
0100010	CR 650W	00.40 N CR 1000N	0	0	0	
0100011	CR 1100N	00.30 W CR 650W	0	0	0	
0100012	CR 650W	00.20 N CR 900N	0	0	0	
0100013	CR 1000N	00.10 E CR 650W	0	0	0	
0100014	CR 500W	00.30 N CR 900N	0	0	0	
0100015	CR 000E/W	00.50 N CR 1000N	0	0	0	
0100016	CR 000E/W	00.20 S CR 1000N	0	0	0	
0100017	CR 950N	00.20 W CR 700E	0	0	0	
0100018	CR 1000N	00.10 W CR 200E	0	0	0	
0100019	CR 1000N	00.10 E CR 500E	0	0	0	
0100021	CR 900N	00.20 E CR 100E	0	0	0	
0100022	CR 100E	00.10 S CR 900N	0	0	0	
0100023	CR 000E/W	00.10 N CR 850N	0	0	0	
0100024	CR 850N	00.20 W CR 000	0	0	0	
0100025	PIQUA RD	00.30 NW CR 000	0	0	0	
0100148	CR 000E/W	00.60 N CR 900N	0	0	0	
0100026	CR 900N	00.40 W US 33	0	0	0	
0100027	CR 900N	00.70 W US 33	0	0	0	
0100028	CR 900N	00.20 E CR 500W	0	0	0	
0100029	CR 750N	00.30 E CR 500W	0	0	0	

Table 3: Construction Costs

County Adams

County Number 1

NBI #	Facility Carried	Location	Bridge Cost	Road Cost	Total Cost	Estimate Year
0100165	PIQUA RD	00.10 N CR 100N	0	0	0	
0100132	CR 450W	00.40 S CR 900N	0	0	0	
0100030	PIQUA RD	00.20 S US 224	0	0	0	
0100147	BELMONT RD	00.10 N US 224	0	0	0	
0100031	MONMOUTH RD	00.60 S PIQUA RD	0	0	0	
0100032	WASHINGTON ST	00.20 W US 27	0	0	0	
0100033	WINCHESTER ROAD	00.50 W US 27	0	0	0	
0100034	CR 300W	00.20 N CR 500N	0	0	0	
0100035	CR 550N	00.60 E CR 300W	0	0	0	
0100036	CR 200W	00.10 S US 224	200	25	225	2014
0100037	PIQUA RD	00.10 S CR 550N	0	0	0	
0100038	CR 550N	00.10 E PIQUA RD	0	0	0	
0100039	CR 600N	00.60 W CR 700E	0	0	0	
0100133	CR 400W	00.40 N OF US 224	0	0	0	
0100040	CR 450N	00.20 W of CR 600E	0	0	0	
0100134	CR 450W	00.30 S OF CR 750N	0	0	0	
0100041	PIQUA Rd	00.30 SE of CR 300E	0	0	0	
0100141	SALEM RD (OLD US 3	00.50 NW of CR 200E	0	0	0	
0100142	SALEM RD (OLD US 3	00.10 SE of CR 200E	0	0	0	
0100042	HIGH STREET	00.40 N OF US 33	0	0	0	
0100043	CR 500N	00.10 E OF CR 400W	0	0	0	
0100044	CR 400W	00.30 S OF CR 500N	0	0	0	
0100163	CR 300N	00.20 W OF CR 400W	0	0	0	
0100045	CR 500W	00.10 S OF CR 400N	0	0	0	
0100046	CR 400N	00.20 W OF CR 400W	0	0	0	
0100047	CR 400W	00.20 S OF CR 400N	0	0	0	
0100048	CR 100W	00.30 N OF CR 300N	0	0	0	
0100049	CR 400 NORTH	00.10 W of US 27	0	0	0	
0100161	CR 300N	01.20 W OF US 27	0	0	0	

Table 3: Construction Costs**County Adams****County Number 1**

NBI #	Facility Carried	Location	Bridge Cost	Road Cost	Total Cost	Estimate Year
0100050	PIQUA ROAD	00.50 SE OF SR 101	130	70	200	2014
0100051	CR 300N	00.20 E OF US 27	0	0	0	
0100052	CR 225 NORTH	00.90 E OF SR 101	0	0	0	
0100164	CR 500W	00.50 N OF CR 200N	0	0	0	
0100053	CR 250N	00.70 W OF US 33	0	0	0	
0100054	SALEM RD	00.20 N OF CR 200N	0	0	0	
0100055	CR 300N	00.60 E OF CR 400W	0	0	0	
0100056	CR 400W	00.20 S OF CR 200N	0	0	0	
0100057	CR 200N	00.40 E OF CR 400W	0	0	0	
0100058	CR 200E	00.10 N OF CR 100N	0	0	0	
0100059	CR 125N	00.30 E OF CR 300E	200	75	275	2014
0100060	CR 250E	00.40 S OF CR 200N	0	0	0	
0100061	CR 300E	00.40 S OF CR 200N	0	0	0	
0100062	CR 200N	00.60 E OF CR 300E	0	0	0	
0100063	CR 400E (SALEM RD)	00.10 S OF CR 150N	0	0	0	
0100064	CR 200N	00.10 E OF CR 400E	0	0	0	
0100065	PIQUA ROAD	00.40 SE CR 225N	0	0	0	
0100066	CR 25N	00.50 E OF CR 600E	0	0	0	
0100067	CR 100N	00.30 E OF CR 300E	135	65	200	2014
0100068	CR 100N	00.40 W OF CR 200E	0	0	0	
0100069	CR 100E	00.20 S OF CR 100N	0	0	0	
0100070	CR 100N	00.30 W OF CR 100E	0	0	0	
0100071	CR 100N	00.25 E OF US 27	0	0	0	
0100072	VANBUREN ST	00.20 S OF CR 100N	150	75	225	2014
0100073	CR 000E/W (POLK ST	00.20 S OF CR 100N	0	0	0	
0100074	CR 100S	00.20 W OF CR 500W	0	0	0	
0100075	CR 300E	00.10 S OF SR 124	0	0	0	
0100076	CR 100S	00.40 E OF CR 500E	0	0	0	
0100143	CR 100N	00.70 W OF CR 200W	0	0	0	

Table 3: Construction Costs**County Adams****County Number 1**

NBI #	Facility Carried	Location	Bridge Cost	Road Cost	Total Cost	Estimate Year
0100166	CR 500E	00.25 S OF CR 100 S	0	0	0	
0100077	CR 300W	00.10 N OF CR 200S	85	40	125	2014
0100078	CR 400W	00.20 S OF CR 100S	0	0	0	
0100079	CR 200S	00.20 E OF CR 300W	0	0	0	
0100080	CR 200W	00.10 S OF CR 200S	0	0	0	
0100081	CR 000E/W	00.10 N OF CR 300S	0	0	0	
0100082	CR 200S	00.70 E OF CR 500E	0	0	0	
0100083	CR 300S	00.40 E OF CR 500E	0	0	0	
0100084	CR 500E	00.40 S OF CR 300S	0	0	0	
0100085	SALEM RD	00.10 S OF CR 300S	0	0	0	
0100086	CR 300E	00.10 S OF CR 350S	0	0	0	
0100087	CR 200E	00.20 N OF CR 400S	0	0	0	
0100088	CR 350S	00.20 E OF CR 100E	0	0	0	
0100089	CR 100E	00.10 N OF CR 350S	0	0	0	
0100090	CR 300S	00.20 E OF CR 000	0	0	0	
0100092	CR 100E	00.10 N OF CR 500S	0	0	0	
0100093	CR 150E	00.00 @ CR 500S	0	0	0	
0100094	CR 200E	00.10 S OF CR 450S	0	0	0	
0100095	CR 450S	00.10 E OF CR 200E	0	0	0	
0100096	CR 675E	00.10 S OF CR 400S	0	0	0	
0100097	CR 400S	00.40 E OF CR 200E	0	0	0	
0100098	CR 400S	00.30 W OF SALEM RD	0	0	0	
0100099	CR 500S	00.50 W OF SALEM RD	0	0	0	
0100100	CR 400S	00.10 W OF CR 600E	0	0	0	
0100101	CR 675E	00.40 N OF CR 500S	0	0	0	
0100167	CR 525E	00.40 S OF CR 500S	0	0	0	
0100103	CR 500S	00.20 W OF CR 525E	0	0	0	
0100104	CR 300E	00.20 N OF SR 218	0	0	0	
0100105	CR 200E	00.10 S OF CR 500S	0	0	0	

Table 3: Construction Costs**County Adams****County Number 1**

NBI #	Facility Carried	Location	Bridge Cost	Road Cost	Total Cost	Estimate Year
0100106	CR 500S	00.10 W OF CR 200E	0	0	0	
0100107	CR 500S	00.20 W OF CR 200E	0	0	0	
0100108	CR 500S	00.30 E OF CR 000	0	0	0	
0100109	CR 000E/W	00.10 S OF CR 500S	0	0	0	
0100152	CR 300E	00.50 S OF CR 600S	0	0	0	
0100144	CR 500W	00.80 S OF CR 400S	0	0	0	
0100110	CR 500W	00.30 N OF CR 700S	0	0	0	
0100111	CR 400W	00.40 S OF SR 218	0	0	0	
0100139	CR 200N	00.40 E OF CR 300W	0	0	0	
0100149	SALEM RD	00.40 N OF CR 700S	0	0	0	
0100112	CR 600E	00.30 S OF SR 218	0	0	0	
0100113	CR 750S	00.20 W OF CR 700E	0	0	0	
0100114	CR 300W	00.50 S OF CR 750S	0	0	0	
0100115	CR 400W	00.20 S OF CR 750S	0	0	0	
0100116	CR 700S	00.40 E OF CR 500W	0	0	0	
0100117	CR 500W	00.20 S OF CR 700S	0	0	0	
0100145	CR 900S	00.10 E OF SR 116	0	0	0	
0100118	CR 800S	00.10 E OF CR 650W	0	0	0	
0100146	CR 900S	00.20 W OF CR 400W	0	0	0	
0100119	CR 150W	00.30 S OF CR 850S	0	0	0	
0100150	CR 1050S	00.10 E OF CR 50W	0	0	0	
0100151	CR 1050S	00.80 E OF US 27	0	0	0	
0100120	CR 900S	00.20 W OF CR 000	0	0	0	
0100121	CR 50E	00.10 N OF CR 1000S	0	0	0	
0100154	CR 1000S	00.40 W OF CR 100E	0	0	0	
0100155	CR 1100S	00.50 W OF CR 400E	0	0	0	
0100156	CR 1200S	00.10 E OF CR 600E	0	0	0	
0100122	CR 100E	00.40 S OF CR 1000S	0	0	0	
0100123	CR 1000S	00.10 E OF CR 450E	0	0	0	

Table 3: Construction Costs**County Adams****County Number 1**

NBI #	Facility Carried	Location	Bridge Cost	Road Cost	Total Cost	Estimate Year
0100135	CR 800S	00.60 E OF CR 600E	0	0	0	
0100127	CR 500W	00.10 S OF SR 218	0	0	0	
0100125	CR 125E	00.40 N OF CR 1200S	0	0	0	
0100126	CR 1100S	00.30 E OF US 27	0	0	0	
0100158	CR 700S	00.10 E OF CR 450E	0	0	0	
0100128	CR 300W	00.10 N OF CR 1200S	0	0	0	
0100162	SALEM RD	00.20 S OF SR 218	0	0	0	
0100129	CR 1200S	00.20 W OF US 27	0	0	0	
0100136	CR 1100S	00.40 W OF CR 650W	0	0	0	
0100138	CR 600W	00.60 S OF SR 124	0	0	0	
0100140	CR 200 EAST	00.10 N OF US 224	0	0	0	
0100157	CR 650S	00.50 E OF CR 650W	0	0	0	
0100160	CR 700S	00.20 E OF CR 650W	0	0	0	
0100159	INT 650W/825S	00.25 S OF CR 800S	0	0	0	
0100130	JACKSON STREET	00.10 E OF 1ST ST	0	0	0	

160 Total Bridges in County

Table 3: Construction Costs

County Adams

County Number 1

NBI #	Facility Carried	Location	Bridge Cost	Road Cost	Total Cost	Estimate Year
0200001	ALLEN RD	00.10 S OF HURSHTOWN ROAD	0	0	0	
0200002	WORDEN RD	00.10 E OF KILLIAN ROAD	0	0	0	
0200003	WORDEN RD	00.10 E OF SR 101	0	0	0	
0200004	SPRINGFIELD CENTER	00.15 E OF SR 101	0	0	0	
0200611	HOSLER RD	00.40 E HALTER ROAD	0	0	0	
0200005	NOTESTINE RD	00.10 E OF SCIPIO ROAD	0	0	0	
0200006	S COUNTY LINE RD	00.40 E OF ABOITE RD	0	0	0	
0200007	NOTESTINE RD	00.20 W SR 101	0	0	0	
0200008	SCIPIO RD	00.15 S OF KNOUSE ROAD	0	0	0	
0200009	SCIPIO RD	00.01 N OF KNOUSE ROAD	0	0	0	
0200010	HURSHTOWN RD	00.30 E OF KILLIAN ROAD	0	0	0	
0200011	NOTESTINE RD	00.02 E OF ROBERTS ROAD	0	0	0	
0200012	NOTESTINE RD	00.30 W OF RUPERT ROAD	0	0	0	
0200013	NOTESTINE RD	00.10 E OF RUPERT ROAD	0	0	0	
0200014	ANTWERP RD	00.20 W OF TRAMMEL ROAD	0	0	0	
0200612	WALLEN RD	00.10 MI E OF JOHNSON	0	0	0	
0200015	KNOUSE RD	00.20 E OF SR 101	0	0	0	
0200016	HURSHTOWN RD	00.10 W OF SR 37	0	0	0	
0200400	SETTLERS TRAIL	00.20 W AMSTUTZ ROAD	0	0	0	
0200401	AMSTUTZ RD	00.30 S HOSLER ROAD	0	0	0	
0200613	GRAHAM DR	00.20 W OF SR 3	0	0	0	
0200614	LUDWIG RD	00.10 E OF WALKER RD	0	0	0	
0200017	GRABILL RD	00.20 E OF CUBA ROAD	0	0	0	
0200325	CUBA RD	00.05 N OF GRABILL ROAD	0	0	0	
0200615	AIRPORT EXPY	00.90 E OF BRANSTRATOR RD	600	25	625	2014
0200623	LAKEVIEW DR	00.15 E OF CHERRY STREET	0	0	0	
0200616	MCNABB RD	01.25 N OF SR 1	0	0	0	
0200018	ROTH RD	00.55 N OF HURSHTOWN ROAD	700	163	863	2023
0200019	GRABILL RD	00.20 W OF SCHWARTZ ROAD	700	289	989	2017
0200020	SPRINGFIELD CENTER	00.10 E OF PAGE ROAD	0	0	0	

Table 3: Construction Costs**County Adams****County Number 1**

NBI #	Facility Carried	Location	Bridge Cost	Road Cost	Total Cost	Estimate Year
0200021	KLOPFENSTEIN RD	00.40 W OF PAGE ROAD	0	0	0	
0200022	VAN ZILE RD	00.40 N OF HURSHTOWN ROAD	250	25	275	2014
0200023	PAGE RD	00.10 N OF SPRINGFIELD CN	0	0	0	
0200617	BISHOP RD	01.25 N OF SR 1	0	0	0	
0200024	TONKEL RD	00.10 S OF POPP ROAD	0	0	0	
0200350	KILLIAN RD	0	0	0	0	0
0200025	HALTER RD	00.50 N OF ST. JOE ROAD	200	63	263	2023
0200026	HURSH RD	00.30 E OF PUFF ROAD	0	0	0	
0200027	GARMAN RD	00.30 W LOCHNER ROAD	0	0	0	
0200028	TONKEL RD	00.30 N OF HURSH ROAD	0	0	0	
0200029	HATHAWAY RD	00.10 E OF BETHEL RD	0	0	0	
0200624	CUBA RD	00.15 N OF GRABILL ROAD	0	0	0	
0200030	AUBURN RD	00.10 E OF CEDAR CANYONS	0	0	0	
0200645	MADDEN RD	00.32 N OF WATTERSON ROAD	0	0	0	
0200031	LIMA RD	00.08 N OF LIMA PLANK PKW	243	100	343	2019
0200032	KELL RD	00.40 N OF CEDAR CANYONS	400	189	589	2022
0200033	SHOAF RD	00.10 E OF SR 3	175	50	225	2014
0200034	FITCH RD	00.30 E OF SIMON RD	0	0	0	
0200035	HUNTER RD	00.50 W OF LIMA RD	0	0	0	
0200036	DOTY RD	00.15 W OF BRUSH COLLEGE	0	0	0	
0200037	WOODBURN RD	00.10 W OF ROUSSEY ROAD	300	51	351	2017
0200038	OLD LIMA RD	00.10 N OF CEDAR CANYONS	0	0	0	
0200039	LIMA RD	00.10 N OF MCCOMB RD	500	190	690	2019
0200280	COLDWATER RD	00.30 S OF FITCH RD	0	0	0	
0200281	COLDWATER RD	00.01 N OF SHOAF RD	0	0	0	
0200282	COLDWATER RD	00.10 S OF SHOAF RD	0	0	0	
0200040	CARROLL RD	00.10 E OF US 33	0	0	0	
0200041	CARROLL RD	01.00 E OF US 33	0	0	0	
0200042	GIBSON RD	00.20 W OF MILL ROAD	0	0	0	
0200283	HATHAWAY RD	00.30 W OF HAND RD	0	0	0	

Table 3: Construction Costs

County Adams

County Number 1

NBI #	Facility Carried	Location	Bridge Cost	Road Cost	Total Cost	Estimate Year
0200043	HAND RD	00.20 N OF HATHAWAY RD	0	0	0	
0200044	HAND RD	00.40 S OF SHOAFF RD	0	0	0	
0200045	HAND RD	00.20 N OF MCCOMB RD	0	0	0	
0200046	HAND RD	00.40 N OF MCCOMB RD	0	0	0	
0200047	HAND RD	00.60 N OF MCCOMB RD	0	0	0	
0200048	HAND RD	00.80 N OF MCCOMB RD	0	0	0	
0200049	HAND RD	01.00 N OF MCCOMB RD	0	0	0	
0200050	JOHNSON RD	00.60 N OF CARROLL RD	0	0	0	
0200051	CARROLL RD	00.50 E OF JOHNSON	100	50	150	2014
0200052	GIESKING RD	01.50 E OF US 33	0	0	0	
0200053	FOGEL RD	00.40 N OF MCCOMB RD	0	0	0	
0200054	RAY RD	00.20 N OF CARROLL RD	0	0	0	
0200658	WATTERSON RD	00.11 W OF MADDEN ROAD	0	0	0	
0200652	VALENTINE RD	00.10 S OF DUPONT ROAD	0	0	0	
0200056	GRISAMER RD	00.50 E OF FELGER RD	0	0	0	
0200651	O'DAY RD	00.90 N OF ARCOLA ROAD	0	0	0	
0200059	FISHER RD	00.30 W OF FELGER RD	233	100	333	2017
0200060	TAMARACK DR	00.10 W OF REED RD	150	120	270	2023
0200061	LEESBURG RD	00.10 E OF O'DAY RD	0	0	0	
0200062	ARCOLA RD	00.10 E OF FELGER RD	0	0	0	
0200063	BASS RD	00.20 W OF SCOTT RD	0	0	0	
0200064	WASHINGTON CENTER	00.20 W OF RAPP RD	0	0	0	
0200065	WASHINGTON CENTER	00.20 E OF O'DAY RD	0	0	0	
0200066	COOK RD	00.40 W OF SR 3	300	115	415	2024
0200067	O'DAY RD	00.30 N OF US 30	0	0	0	
0200068	O'DAY RD	00.10 N OF LEESBURG RD	0	0	0	
0200659	SUMPTER DR	00.10 S OF LINCOLN PKWY	0	0	0	
0200069	BASS RD	00.40 W OF KROEMER RD	0	0	0	
0200326	WASHINGTON CENTER	00.50 W OF LIMA RD	0	0	0	
0200070	ROBERTS RD	00.30 S OF DARLING ROAD	0	0	0	

Table 3: Construction Costs

County Adams

County Number 1

NBI #	Facility Carried	Location	Bridge Cost	Road Cost	Total Cost	Estimate Year
0200071	WASHINGTON CENTER	00.40 W OF SR 3	222	100	322	2015
0200314	W JEFFERSON BLVD	00.60 N OF ENGLE RD	0	0	0	
0200625	STONEHEDGE BLVD	00.10 S OF NORTHGATE BLVD	200	186	386	2024
0200626	STILLWOOD DR	00.10 S OF STELLHORN RD	0	0	0	
0200284	COLDWATER RD	00.20 N OF TILL RD	0	0	0	
0200072	MAYHEW RD	00.50 W OF ST. JOE ROAD	0	0	0	
0200073	CLINTON ST	00.50 N OF AUBURN RD	0	0	0	
0200631	BRIDLE CREEK XING	00.10 S OF BECKETTS RIDGE	0	0	0	
0200402	WALLEN RD	00.10 E OF AUBURN RD	0	0	0	
0200285	GOSHEN AVE	00.30 E OF HARRIS RD	0	0	0	
0200105	ST JOE RD	00.25 S OF FLUTTER ROAD	0	0	0	
0200076	YOUNG RD	00.30 S OF FLUTTER ROAD	0	0	0	
0200077	SOUTH BEND DR	00.10 E OF JEFFERSON BLVD	0	0	0	
0200078	ST JOSEPH CENTER R	00.10 E OF MARTIN LUTHER	0	0	0	
0200341	MAYSVILLE RD	00.50 N OF STELLHORN ROAD	0	0	0	
0200079	TRIER RD	00.20 E OF GOEGLEIN RD	0	0	0	
0200080	STELLHORN RD	00.40 W OF SCHWARTZ ROAD	0	0	0	
0200081	SCHWARTZ RD	00.20 S OF STELLHORN ROAD	0	0	0	
0200082	GOEGLEIN RD	00.20 S OF TRIER RD	0	0	0	
0200083	LANDIN RD	00.30 S OF SHORDON ROAD	0	0	0	
0200622	BELLO DR	00.10 E OF SAN PEDRO DR	0	0	0	
0200085	MILAN CENTER RD	00.80 N OF DOTY ROAD	0	0	0	
0200086	MILAN CENTER RD	00.50 N OF DOTY ROAD	0	0	0	
0200087	MILAN CENTER RD	00.30 N OF DOTY ROAD	0	0	0	
0200088	PARENT RD	00.30 W OF RIVER RUN ROAD	0	0	0	
0200089	THIMLAR RD	00.20 N OF DOTY ROAD	0	0	0	
0200090	BRUSH COLLEGE RD	00.10 S OF DARLING ROAD	0	0	0	
0200091	BRUICK RD	00.10 S OF IRVING ROAD	50	25	75	2016
0200092	BRUICK RD	00.05 S OF PARENT ROAD	1000	461	1461	2024
0200093	DARLING RD	00.07 E OF THIMLER ROAD	0	0	0	

Table 3: Construction Costs**County Adams****County Number 1**

NBI #	Facility Carried	Location	Bridge Cost	Road Cost	Total Cost	Estimate Year
0200094	BAER RD	00.40 N OF DALMAN RD	0	0	0	
0200095	EHLE RD	00.15 W OF BRUSH COLLEGE	0	0	0	
0200096	EHLE RD	00.30 E OF BRUICK ROAD	0	0	0	
0200097	DOTY RD	00.30 E OF THIMLAR ROAD	0	0	0	
0200098	IRVING RD	00.75 E OF THIMLER ROAD	0	0	0	
0200099	PLATTER RD	00.01 E OF THIMLER ROAD	0	0	0	
0200100	GAR CREEK RD	00.30 E OF BERTHAUD ROAD	0	0	0	
0200101	BREMER RD	00.30 W OF BERTHAUD ROAD	0	0	0	
0200102	BERTHAUD RD	00.25 S OF BREMER ROAD	0	0	0	
0200103	MAUMEE CENTER RD	00.01 W OF GUSTIN ROAD	0	0	0	
0200104	GAR CREEK RD	00.01 W BROBST ROAD	0	0	0	
0200315	WOODBURN RD	00.01 W BROBST ROAD	0	0	0	
0200106	WOODBURN RD	00.01 W OF STATE LINE ROA	0	0	0	
0200107	SLUSHER RD	00.01 W OF BROBST ROAD	50	25	75	2015
0200655	OLD 24	01.00 E SR 101	0	0	0	
0200108	TILE MILL RD	00.01 W BROBST ROAD	400	106	506	2025
0200109	BULL RAPIDS RD	00.10 E OF DOERMAN ROAD	1000	445	1445	2023
0200656	NOTESTINE RD	00.45 E OF BARNETT ROAD	0	0	0	
0200110	SHAEFFER RD	00.01 S OF NOTESTINE ROAD	0	0	0	
0200111	WARD RD	00.10 W OF ASHTON ROAD	0	0	0	
0200112	EHLE RD	00.10 W OF ASHTON DRIVE	0	0	0	
0200650	BERTHAUD RD	00.32 N OF HARPER ROAD	0	0	0	
0200114	SAMPSON RD	00.20 N OF MAPLES ROAD	0	0	0	
0200115	SAMPSON RD	00.40 N OF MAPLES ROAD	0	0	0	
0200116	SAMPSON RD	00.25 S OF US 30	0	0	0	
0200618	LORTIE RD	00.20 S OF PAULDING ROAD	0	0	0	
0200117	LORTIE RD	01.00 S OF PAULDING ROAD	0	0	0	
0200118	LORTIE RD	00.50 S OF PAULDING ROAD	0	0	0	
0200119	MORGAN RD	00.20 S OF PAULDING ROAD	0	0	0	
0200120	MORGAN RD	00.30 S OF PAULDING ROAD	0	0	0	

Table 3: Construction Costs**County Adams****County Number 1**

NBI #	Facility Carried	Location	Bridge Cost	Road Cost	Total Cost	Estimate Year
0200121	MOORE RD	00.10 N OF PAULDING ROAD	0	0	0	
0200316	E LINCOLN HWY	00.50 W OF LORTIE ROAD	0	0	0	
0200317	E LINCOLN HWY	00.51 W OF LORTIE ROAD	75	25	100	2016
0200318	E LINCOLN HWY	00.50 W OF SR 101	0	0	0	
0200122	MAPLES RD	00.10 W OF GERADOT ROAD	0	0	0	
0200123	MAPLES RD	00.20 W OF TERNET ROAD	0	0	0	
0200124	MAPLES RD	00.20 E OF SAMPSON RD	0	0	0	
0200125	TILLMAN RD	00.20 E OF SNYDER ROAD	0	0	0	
0200327	GERARDOT RD	00.10 N OF MAPLES ROAD	0	0	0	
0200126	HARPER RD	00.10 W OF WEBSTER ROAD	0	0	0	
0200332	EDGERTON RD	00.15 W OF WEBSTER ROAD	0	0	0	
0200627	RORICK RD	00.75 E OF ROUSSEY ROAD	0	0	0	
0200127	SNYDER RD	00.30 S OF TILLMAN ROAD	0	0	0	
0200128	SNYDER RD	00.30 N OF TILLMAN ROAD	0	0	0	
0200129	ROUSSEY RD	00.01 N OF RORICK ROAD	0	0	0	
0200130	WEBSTER RD	00.15 S OF EDGERTON ROAD	0	0	0	
0200131	WILSON RD	00.50 S OF TILLMAN ROAD	0	0	0	
0200132	FACKLER RD	00.30 N OF MAPLES ROAD	0	0	0	
0200286	FACKLER RD	00.25 S OF PAULDING ROAD	0	0	0	
0200133	RYAN RD	00.60 N OF US 30	0	0	0	
0200403	DOYLE RD	00.40 S OF SR 14	0	0	0	
0200134	MOELLER RD	00.30 E OF ADAMS CENTER R	0	0	0	
0200135	SEILER RD	00.01 E OF HARTZELL ROAD	50	25	75	2015
0200136	ADAMS CENTER RD	00.30 S OF MOELLER RD	300	129	429	2025
0200137	PAULDING RD	00.20 W OF GREEN ROAD	0	0	0	
0200138	ROSE AVE	00.10 W OF LANDIN RD	0	0	0	
0200664	DAWKINS RD	00.01 W OF STATE LINE ROA	0	0	0	
0200140	HARTZELL RD	00.10 S OF US 30	0	0	0	
0200141	HARTZELL RD	00.30 N OF MOELLER RD	0	0	0	
0200328	EDGERTON RD	00.01 W OF STATE LINE	0	0	0	

Table 3: Construction Costs

County Adams

County Number 1

NBI #	Facility Carried	Location	Bridge Cost	Road Cost	Total Cost	Estimate Year
0200142	HARTZELL RD	00.00 INT SEILER/HARTZELL	50	25	75	2015
0200143	WEBSTER RD	00.50 S OF PAULDING ROAD	0	0	0	
0200144	MEYER RD	00.50 N OF PAULDING RD	150	50	200	2014
0200334	NORTH RIVER RD	00.50 E OF LANDIN ROAD	0	0	0	
0200145	WERLING RD	00.20 S OF SR 930	0	0	0	
0200404	LONG RD	00.01 S OF SHORDON ROAD	0	0	0	
0200146	LANDIN RD	00.01 S OF NORTH RIVER RO	2000	986	2986	2021
0200147	RIVER RUN RD	00.30 S OF PARENT RD	0	0	0	
0200148	OLD MAYSVILLE RD	00.10 E OF REED RD	0	0	0	
0200149	REED RD	00.10 N OF CARIBE BLVD	100	77	177	2025
0200632	FAYETTE DR	00.20 E OF HYSTONE DR	0	0	0	
0200151	LOWER HUNTINGTON F	00.80 E OF BRANSTRATOR RD	0	0	0	
0200287	BLUFFTON RD	00.10 N OF WINCHESTER RD	0	0	0	
0200152	SMITH RD	00.30 N OF LOWER HUNTNG R	0	0	0	
0200628	WHISKEY CREEK DR	00.10 E OF SCOTIA DR	0	0	0	
0200629	BUCKEYE RUN	00.20 S OF WALNUT RD	0	0	0	
0200405	SYCAMORE HILLS DR	00.30 S SR 14	0	0	0	
0200154	COVINGTON RD	00.20 W OF EGGEMAN RD	0	0	0	
0200155	ABOITE CENTER RD	00.10 W OF HAMILTON RD	0	0	0	
0200406	DELL LOCH WAY	00.50 W OF HOMESTEAD RD	0	0	0	
0200157	LIBERTY MILLS RD	00.60 W OF HAMILTON RD	400	150	550	2020
0200633	NOYER RD	00.01 N SR 14	0	0	0	
0200158	WEST HAMILTON RD	00.30 S SR 14	0	0	0	
0200159	HOMESTEAD RD	00.20 S OF COVINGTON RD	0	0	0	
0200160	HOMESTEAD RD	00.30 S OF US 24	0	0	0	
0200161	HOMESTEAD RD	00.70 S OF US 24	300	145	445	2018
0200162	AMBER RD	00.70 S OF US 24	0	0	0	
0200163	AMBER RD	00.90 S OF US 24	400	185	585	2024
0200164	DARLING RD	00.10 W OF BRUSH COLLEGE	0	0	0	
0200333	ELLISON RD	00.80 S OF US 24	0	0	0	

Table 3: Construction Costs

County Adams

County Number 1

NBI #	Facility Carried	Location	Bridge Cost	Road Cost	Total Cost	Estimate Year
0200165	BRANSTRATOR RD	00.40 S OF YOONE RD	280	145	425	2014
0200166	LOWER HUNTINGTON RD	00.40 E OF HOMESTEAD RD	0	0	0	
0200167	COVERDALE RD	00.40 S OF AIRPORT EXPWY	0	0	0	
0200349	COVERDALE RD	00.02 N OF WINTERS WAY	0	0	0	
0200169	ABOITE RD	00.40 N OF ERNST RD	0	0	0	
0200170	ABOITE RD	00.50 S OF HAMILTON RD	0	0	0	
0200172	S COUNTY LINE RD	00.10 W OF ABOITE ROAD	0	0	0	
0200173	S COUNTY LINE RD	00.20 E OF ZUBRICK RD	0	0	0	
0200175	YODER RD	00.10 E OF FEICHNER	200	23	223	2023
0200176	YODER RD	00.70 W OF ABOITE RD	0	0	0	
0200178	HAMILTON RD	00.80 W OF ABOITE ROAD	0	0	0	
0200180	INDIANAPOLIS RD	00.20 W OF SMITH RD	0	0	0	
0200181	PRINE RD	00.20 S OF HAMILTON RD	0	0	0	
0200182	INDIANAPOLIS RD	00.40 S OF YODER RD	0	0	0	
0200183	FEIGHNER RD	00.60 S OF YODER RD	0	0	0	
0200653	AIRPORT EXPY	00.06 E OF COVERDALE RD	0	0	0	
0200185	RIVER RD	00.10 W OF STATE LINE ROA	600	113	713	2020
0200186	PLEASANT CENTER RD	00.10 W OF BLUFFTON RD	0	0	0	
0200187	HAMILTON ROAD	00.50 W OF SR 1	0	0	0	
0200188	YODER RD	00.60 E OF SR 1	0	0	0	
0200189	WINTERS RD	00.10 E OF BLUFFTON RD	400	94	494	2021
0200190	FERGUSON RD	00.10 E OF BLUFFTON RD	0	0	0	
0200191	FERGUSON RD	00.40 E OF COVERDALE RD	0	0	0	
0200192	SMITH RD	00.20 S OF INDIANAPOLIS R	180	70	250	2014
0200337	BLUFFTON RD	00.02 S OF WINTERS RD	0	0	0	
0200338	BLUFFTON RD	00.20 N OF FERGUSON RD	0	0	0	
0200193	YODER RD	00.30 E OF COMER ROAD	0	0	0	
0200194	WINCHESTER RD	00.10 E OF MORTON ROAD	0	0	0	
0200660	BOSTICK RD	00.60 W OF DECATUR ROAD	0	0	0	
0200196	AIRPORT EXPY	00.40 E OF AIRPORT DR	0	0	0	

Table 3: Construction Costs

County Adams

County Number 1

NBI #	Facility Carried	Location	Bridge Cost	Road Cost	Total Cost	Estimate Year
0200197	WINCHESTER RD	00.20 NW OF HOAGLAND ROAD	100	23	123	2023
0200198	MULDOON RD	00.30 N OF FERGUSON ROAD	250	50	300	2022
0200199	DODANE RD	00.60 E OF WINCHESTER ROA	0	0	0	
0200312	ENGLE RD	01.70 E OF JEFFERSON BLVD	1100	436	1536	2025
0200329	FILLMORE ST	00.10 N OF COVINGTON RD	0	0	0	
0200202	S COUNTY LINE RD	00.75 E OF WINCHESTER ROA	800	122	922	2024
0200203	MINNICH RD	00.60 S OF FLATROCK ROAD	0	0	0	
0200204	EMMANUEL RD	00.01 N OF THOMPSON ROAD	0	0	0	
0200665	MONROEVILLE RD	00.10 W OF HOUK RD	0	0	0	
0200207	MONROEVILLE RD	00.10 W OF FACKLER RD	280	145	425	2014
0200208	MONROEVILLE RD	00.10 W OF CLAYTON RD	0	0	0	
0200209	HOAGLAND RD	00.30 W OF MORGAN RD	0	0	0	
0200210	RIDER RD	00.10 W OF MORGAN RD	0	0	0	
0200288	HOAGLAND RD	00.40 E OF MCARDLE RD	100	51	151	2025
0200619	BARKLEY RD	00.20 E OF WHITTERN RD	50	25	75	2014
0200289	HOAGLAND RD	00.15 NE OF WINCHESTER RO	0	0	0	
0200211	MONROEVILLE RD	00.50 E OF EMMANUEL ROAD	0	0	0	
0200212	BULL RAPIDS RD	00.20 S OF US 24	0	0	0	
0200213	FLATROCK RD	00.50 E OF BRUNSON ROAD	0	0	0	
0200214	TRENTMAN RD	00.10 S OF MAPLES ROAD	0	0	0	
0200215	MARION CENTER RD	00.25 N OF I-469	0	0	0	
0200216	MARION CENTER RD	00.60 N OF WINCHESTER	0	0	0	
0200217	FRANKE RD	00.10 N MONROEVILLE RD	0	0	0	
0200218	CARRIER RD	00.40 E OF MORGAN	0	0	0	
0200219	FLATROCK RD	00.10 W OF FACKLER RD	0	0	0	
0200220	FLATROCK RD	00.30 E OF MCARDLE RD	0	0	0	
0200221	MONROEVILLE RD	00.10 E OF SR 101	400	140	540	2018
0200222	SAMPSON RD	00.00 @ SAMPSON & HOFFMAN	0	0	0	
0200634	MONROEVILLE RD	00.60 W OF STATE LINE ROA	0	0	0	
0200223	TERNET RD	00.02 N OF MAPLES ROAD	264	100	364	2016

Table 3: Construction Costs

County Adams

County Number 1

NBI #	Facility Carried	Location	Bridge Cost	Road Cost	Total Cost	Estimate Year
0200224	TERNET RD	00.50 S OF TILLMAN ROAD	75	25	100	2016
0200225	HOFFMAN RD	00.20 W OF FACKLER RD	0	0	0	
0200226	HOFFMAN RD	00.01 E OF SR 101	0	0	0	
0200630	HOFFMAN RD	00.20 E OF WILSON RD	0	0	0	
0200229	MORGAN RD	00.30 S OF RIDER RD	0	0	0	
0200230	FIGEL RD	00.10 W OF FACKLER RD	0	0	0	
0200231	HOUK RD	00.20 S MONROEVILLE RD	0	0	0	
0200232	GERADOT RD	00.30 N OF HOFFMAN RD	0	0	0	
0200233	LORTIE RD	00.02 N OF FLATROCK ROAD	0	0	0	
0200234	MCARDLE RD	00.50 N OF HOAGLAND RD	0	0	0	
0200235	WYBURN RD	00.70 W OF SAMPSON ROAD	10	0	10	2016
0200236	CLAYTON RD	00.10 N OF FLATROCK RD	0	0	0	
0200411	FLATROCK RD	01.00 E GROTRIAN RD	0	0	0	
0200237	SNYDER RD	00.30 S OF MAPLES ROAD	0	0	0	
0200238	PAULDING RD	00.40 W OF HARTZELL ROAD	0	0	0	
0200241	STATE BLVD	00.10 W OF MAYSVILLE RD	400	100	500	2014
0200242	PARENT RD	01.00 E OF BRUICK ROAD	0	0	0	
0200620	HILLEGAS RD	00.20 N OF ILLINOIS ROAD	0	0	0	
0200621	HILLEGAS RD	00.30 S OF BASS ROAD	0	0	0	
0200319	W JEFFERSON BLVD	00.10 W OF WASHINGTON	0	0	0	
0200320	W JEFFERSON BLVD	00.10 E OF W MAIN ST	0	0	0	
0200321	W JEFFERSON BLVD	00.20 W OF GETZ RD	0	0	0	
0200290	VAN BUREN ST	00.10 E OF SHERMAN BLVD	1500	1306	2806	2016
0200244	ANTWERP RD	00.03 W OF BULL RAPIDS RO	0	0	0	
0200247	STATE BLVD	00.10 W OF VOORS RD	0	0	0	
0200248	BRUICK RD	00.20 N OF EHLE ROAD	0	0	0	
0200251	FERGUSON RD	00.30 E OF WINCHESTER ROA	0	0	0	
0200313	ENGLE RD	00.40 E OF JEFFERSON BLVD	300	150	450	2014
0200291	BLUFFTON RD	00.10 W OF BROADWAY BLVD	1575	1000	2575	2017
0200292	O'DAY RD	00.40 S OF COOK RD	200	132	332	2025

Table 3: Construction Costs

County Adams

County Number 1

NBI #	Facility Carried	Location	Bridge Cost	Road Cost	Total Cost	Estimate Year
0200322	ANTHONY BLVD	00.10 N OF E BERRY ST	0	0	0	
0200635	HOBSON RD	00.10 N OF LAKE AVE	0	0	0	
0200654	ST JOE CENTER RD	00.56 E WHEELock RD	0	0	0	
0200636	ST JOE CENTER RD	00.10 W OF SR 37	0	0	0	
0200074	WHEELock RD	00.01 S OF ST JOE CENTER	0	0	0	
0200075	ST JOE CENTER RD	00.01 W OF WHEELock ROAD	0	0	0	
0200672	BULL RAPIDS RD	00.01 S OF DARLING ROAD	0	0	0	
0200245	WAYNE TRACE RD	00.30 N OF PAULDING RD	0	0	0	
0200246	PAULDING RD	00.30 W OF WAYNE TRACE	0	0	0	
0200249	FERGUSON RD	00.10 E OF MULDOON RD	1500	587	2087	2022
0200639	FELGER RD	00.20 N ARCOLA RD	0	0	0	
0200252	EDGERTON RD	00.01 W BROBST ROAD	0	0	0	
0200293	HAMILTON RD	00.50 E OF INDIANAPOLIS R	0	0	0	
0200294	HAMILTON RD	00.20 E OF HARBER RD	0	0	0	
0200295	S COUNTY LINE RD	00.10 E OF COMER ROAD	0	0	0	
0200296	TILLMAN RD	00.50 E OF HESSEN CASSEL	0	0	0	
0200297	TILLMAN RD	00.20 W OF MINNICH ROAD	0	0	0	
0200609	EMENHISER RD	00.40 N OF BARKLEY ROAD	0	0	0	
0200299	BRUICK RD	00.07 S OF SR 37	0	0	0	
0200300	FELGER RD	00.40 N OF ARCOLA RD	0	0	0	
0200301	IRVING RD	00.10 W OF BRUICK ROAD	0	0	0	
0200302	MCARDLE RD	00.30 N OF HOAGLAND RD	0	0	0	
0200303	LAHMEYER RD	00.20 N OF STELLHORN RD	100	74	174	2019
0200304	PUTT LN	00.10 N OF ELMBROOK DR	0	0	0	
0200305	IRON BRIDGE RD	00.30 N OF KRESS RD	0	0	0	
0200306	IRON BRIDGE RD	00.55 S OF ERNST ROAD	0	0	0	
0200307	GLADESFORD DR	00.40 E OF IRON BRIDGE RD	0	0	0	
0200308	WINDMORE RD	00.40 W OF IRON BRIDGE RD	0	0	0	
0200323	W JEFFERSON BLVD	00.30 N OF ENGLE RD	0	0	0	
0200336	FOGWELL PKWY	01.00 E OF ABOITE RD	0	0	0	

Table 3: Construction Costs**County Adams****County Number 1**

NBI #	Facility Carried	Location	Bridge Cost	Road Cost	Total Cost	Estimate Year
0200648	BALMORAL DR	00.16 E OF KINROSS LANE	0	0	0	
0200649	KINROSS LN	00.12 N OF BALMORAL DRIVE	0	0	0	
0200661	DIEBOLD RD	00.10 S OF UNION CHAPEL R	0	0	0	
0200637	SWIFTS RUN	00.20 N OF RIVEROAK DR	0	0	0	
0200638	STONEWALL RUN	00.30 N OF COOK RD	0	0	0	
0200647	UNION CHAPEL RD	00.75 E OF AUBURN ROAD	0	0	0	
0200351	HAMPTON WOODS DR	00.06 N OF AUTUMN TREE DR	0	0	0	
0200666	PARKVIEW PLAZA	00.51 MI N OF NOARROW	0	0	0	
0200339	AIRPORT EXPY	00.20 N OF WINCHESTER RD	2000	1295	3295	2018
0200253	LOWER HUNTINGTON F	00.10 E OF ARDMORE AVE	0	0	0	
0200355	BELLE VISTA DR	00.30 W OF OLD TRAIL RD	0	0	0	
0200255	HALE AVE	00.10 W OF PAULINE ST	0	0	0	
0200256	TAYLOR ST	00.10 W OF PAULINE ST	0	0	0	
0200335	TAYLOR ST	00.10 E OF BRIGHT ST	0	0	0	
0200407	COVINGTON RD	00.10 E OF ARDMORE AVE	0	0	0	
0200408	ARDMORE AVE	00.10 S OF COVINGTON RD	0	0	0	
0200257	HARRISON ST	00.10 N OF W SUPERIOR ST	0	0	0	
0200258	PROGRESS BLVD	00.20 W OF LIMA RD	0	0	0	
0200667	MAPLECREST RD	00.15 N SR 930	0	0	0	
0200668	MAPLECREST RD	00.25 N SR 930	0	0	0	
0200669	MAPLECREST RD	00.60 S OF RIVER ROAD	0	0	0	
0200670	MAPLECREST RD	00.41 S N RIVER RD	0	0	0	
0200259	PRODUCTION BLVD	00.30 W OF LIMA RD	0	0	0	
0200260	SPRING ST	00.10 E OF VIOLA AVE	0	0	0	
0200261	FOURTH ST	00.10 W OF SPY RUN AVE	400	123	523	2022
0200262	MAIN ST	00.10 W OF ROCKMILL ST	0	0	0	
0200263	MAYSVILLE RD	00.30 S OF STATE BOULEVAR	500	188	688	2015
0200264	COLUMBIA ST	00.10 W OF ST JOSEPH	0	0	0	
0200331	FRANKE PARK DR	00.10 W OF SHERMAN BLVD	0	0	0	
0200265	SHERMAN BLVD	00.10 N OF FRANKE PARK DR	0	0	0	

Table 3: Construction Costs**County Adams****County Number 1**

NBI #	Facility Carried	Location	Bridge Cost	Road Cost	Total Cost	Estimate Year
0200409	NORTHCREST DR	00.10 S OF WARWICK AVE	0	0	0	
0200266	COLUMBIA ST	00.10 W OF DELTA BLVD	336	100	436	2022
0200352	RUPP DRIVE	00.05 N OF SR 930	0	0	0	
0200267	TECUMSEH ST	00.10 S OF EDGEWATER AVE	0	0	0	
0200268	PARNELL AVE	00.10 N OF ST. JOSEPH DR	0	0	0	
0200269	TENNESSEE AVE	00.10 W OF ST JOSEPH	0	0	0	
0200270	ELIZABETH ST	00.10 E OF CLINTON ST	0	0	0	
0200272	WELLS ST	00.10 N OF ELMER AVE	0	0	0	
0200273	STATE BLVD	00.10 E OF WESTBROOK DR	400	167	567	2021
0200274	STATE BLVD	00.10 E OF SPY RUN AVE	1200	300	1500	2014
0200275	GROVE ST	00.10 E OF WESTBROOK DR	400	200	600	2016
0200276	LOWER HUNTINGTON R	00.10 W OF FAIRFIELD AVE	2000	1011	3011	2020
0200277	TILLMAN RD	00.20 W OF S HANNA ST	400	148	548	2023
0200309	EDSALL AVE	00.10 S OF MCDONALD ST	25	10	35	2016
0200671	HANNA ST	00.45 S OF TILLMAN ROAD	0	0	0	
0200278	MAIN ST	00.10 W OF STATE ST	500	215	715	2015
0200279	SUMMIT ST	00.20 E OF GREEN ST	0	0	0	
0200340	DAWKINS RD	00.70 E OF GREEN ST	0	0	0	
0200342	ROSE AVE	00.10 E OF GREEN ST	0	0	0	
0200343	E LINCOLN HWY	00.20 E OF HARTZELL RD	0	0	0	
0200646	GREEN RD	00.20 N OF SEILER ROAD	0	0	0	
0200607	BROOKWOOD DR	00.10 N OF COURTNEY DR	0	0	0	
0200608	MOELLER RD	00.30 W OF MINNICH RD	0	0	0	
0200640	STATE LINE RD	00.10 N OF S COUNTY LINE	0	0	0	
0200641	STATE LINE RD	00.20 N OF BALDWIN ROAD	0	0	0	
0200642	STATE LINE RD	00.01 N OF HALEY ROAD	0	0	0	
0200643	STATE LINE RD	00.15 S OF PAULDING ROAD	0	0	0	
0200354	STATE LINE RD	00.01 S OF CASTLEMAN RD	0	0	0	
0200662	EWING ST NB	00.10 N OF W SUPERIOR ST	1000	361	1361	2019
0200663	EWING ST SB	00.10 N OF W SUPERIOR ST	1000	361	1361	2019

Table 3: Construction Costs

County Adams

County Number 1

NBI #	Facility Carried	Location	Bridge Cost	Road Cost	Total Cost	Estimate Year
-------	------------------	----------	-------------	-----------	------------	---------------

390 Total Bridges in County

Table 3: Construction Costs**County Bartholomew****County Number 3**

NBI #	Facility Carried	Location	Bridge Cost	Road Cost	Total Cost	Estimate Year
0300233	CR 500S	00.15 W OF CR 1200E	0	0	0	
0300004	CR 1200E	00.46 N OF CR 500S	0	0	0	
0300005	CR 1200E	00.01 N OF CR 400S	0	0	0	
0300006	CR 1200E	01.01 N OF CR 200S	0	0	0	
0300007	CR 1200E	00.02 S OF CR 200N	0	0	0	
0300008	CR 1200E	00.49 N OF CR 200N	0	0	0	
0300009	CR 1200E	00.01 S OF CR 300N	0	0	0	
0300010	CR 200S	00.42 W OF CR 1200E	0	0	0	
0300011	CR 200S	00.43 W OF CR 900E	0	0	0	
0300012	CR 200S	00.82 W OF CR 900E	0	0	0	
0300013	CR 200S	01.02 W OF CR 900E	0	0	0	
0300014	CR 400S	00.05 E OF CR 900E	0	0	0	
0300015	CR 300S	00.43 E OF CR 1100E	0	0	0	
0300016	CR 730E	00.27 S OF CR 200S	90	0	90	2013
0300017	CR 650E	00.67 S OF SR 36	0	0	0	
0300018	CR 900E	00.19 S OF CR 400S	0	0	0	
0300019	CR 900E	00.01 N OF CR 400S	0	0	0	
0300020	CR 50N	00.25 E OF CR 1000E	0	0	0	
0300021	CR 650E	00.14 S OF CR 100N	0	0	0	
0300022	CR 650E	00.25 S OF CR 100S	0	0	0	
0300023	CR 800E	00.44 S OF CR 450N	0	0	0	
0300025	CR 875E	00.40 S OF CR 100N	0	0	0	
0300026	CR 900E	00.38 N OF CR 200S	20	0	20	2013
0300027	CR 925E	00.06 N OF CR 200S	0	0	0	
0300028	TALKINGTON RD	00.81 NE OF CR 900E	0	0	0	
0300029	CR 75S	00.25 W OF CR 1000E	0	0	0	
0300031	CR 100S	00.37 E OF CR 650E	0	0	0	
0300032	CR 100S	00.35 W OF CR 650E	0	0	0	
0300034	CR 200N	00.38 E OF CR 1100E	0	0	0	
0300035	CR 200N	00.33 W OF CR 1200E	0	0	0	

Table 3: Construction Costs**County Bartholomew****County Number 3**

NBI #	Facility Carried	Location	Bridge Cost	Road Cost	Total Cost	Estimate Year
0300037	CR 300N	00.03 NE OF CR 1000E	350	20	370	2013
0300038	CR 300N	00.02 E OF CR 700E	0	0	0	
0300224	CR 670E	00.12 S OF CR 700E AND CR	0	0	0	
0300040	CR 425N	00.14 E OF CR 800E	15	0	15	2013
0300326	CR 425N	00.27 E OF CR 800E	0	0	0	
0300042	CR 410N	00.20 NW OF SR 46	0	0	0	
0300043	CR 1150E	00.92 S OF CR 700N	50	550	600	2013
0300044	CR 1050E	00.64 S OF CR 800N	0	0	0	
0300045	CR 1200E	00.78 S OF CR 1000N	0	0	0	
0300046	CR 850N	00.44 W OF CR 1200E	272	240	707	2013
0300047	CR 800N	00.74 W OF CR 1200E	0	0	0	
0300048	CR 800N	00.63 E OF CR 900E	0	0	0	
0300049	CR 800N	00.69 E OF SR 9	0	0	0	
0300050	CR 775E	00.20 NE OF SR 9	0	0	0	
0300051	CR 775E	00.22 S OF CR 800N	0	0	0	
0300052	CR 900N	00.07 W OF CR 900E	332	320	900	2013
0300053	CR 945N	01.48 W OF CR 1200E	107	200	423	2013
0300054	CR 1010E	00.35 N OF CR 800N	158	200	494	2013
0300055	CR 1000E	01.54 N OF CR 500N	25	0	25	2013
0300056	CR 1000E	00.30 N OF SR 46	0	0	0	
0300057	CR 490N	00.74 E OF CR 1050E	0	0	0	
0300058	CR 500N	00.84 E OF SR 9	0	0	0	
0300059	CR 900E	00.68 N OF CR 500N	0	0	0	
0300060	CR 620N	00.36 E OF CR 900E	0	0	0	
0300061	CR 900E	00.73 S OF CR 1000N	0	0	0	
0300062	CR 900E	00.43 S OF CR 1000N	32	0	32	2013
0300063	CR 695N	00.90 E OF SR 9 (MAIN ST)	0	0	0	
0300064	CR 750N	00.27 E OF CR 900E	0	0	0	
0300066	CR 690N	00.17 W OF SR 9 (MAIN ST)	0	0	0	
0300068	CR 900N	00.61 E OF CR 200E	400	100	500	2013

Table 3: Construction Costs**County** **Bartholomew****County Number** **3**

NBI #	Facility Carried	Location	Bridge Cost	Road Cost	Total Cost	Estimate Year
0300069	CR 800N	00.20 E OF CR 100E	0	0	0	
0300072	CR 800N	00.49 E OF CR 500E	0	0	0	
0300074	CR 700N	01.00 W OF CR 600E	0	0	0	
0300238	CR 700N	00.93 E OF CR 350E	0	0	0	
0300077	CR 600N	00.53 E OF CR 350E	0	0	0	
0300234	CR 600N	00.12 W OF CR 350E	0	0	0	
0300079	CR 600N	00.80 W OF CR 600E	0	0	0	
0300080	CR 450N	01.29 E OF CR 150E	0	0	0	
0300081	CR 600E	00.15 N OF CR 600N	0	0	0	
0300082	CR 575E	00.30 N OF CR 800N	0	0	0	
0300083	CR 525E	00.50 S OF CR 700N	0	0	0	
0300084	CR 350E	00.12 S OF CR 900N	0	0	0	
0300213	CR 550N	00.64 E OF CR 250E	0	0	0	
0300085	CR 550N	01.50 E OF CR 250E	0	0	0	
0300086	CR 550N	01.40 E OF CR 250E	0	0	0	
0300088	CR 475E	00.35 S OF CR 600N	0	0	0	
0300089	CR 550N	02.10 E OF US 31	0	0	0	
0300091	CR 250N	00.28 W OF CR 500E	0	0	0	
0300092	CR 250N	01.00 W OF CR 500E	0	0	0	
0300093	ROCKY FORD RD	00.12 W OF TALLEY RD	20	0	20	2013
0300095	10TH ST (WEST)	00.22 W OF GLADSTONE AVE	0	0	0	
0300096	MARR RD	00.37 N OF CR 300N	0	0	0	
0300097	TALLEY RD	00.36 N OF CR 250N	0	0	0	
0300098	TALLEY RD	00.41 N OF 25TH STREET	50	0	50	2013
0300100	CR 500E	00.48 S OF 25TH STREET	0	0	0	
0300101	CR 125S	00.15 W OF CR 450E	0	0	0	
0300103	CR 525E	00.13 N OF SR 46	0	0	0	
0300104	CR 115E	01.68 S OF SR 46	220	0	220	2013
0300105	CR 800S	00.10 E OF US 31	0	0	0	
0300106	CR 800S	01.00 E OF SR 11	0	0	0	

Table 3: Construction Costs**County Bartholomew****County Number 3**

NBI #	Facility Carried	Location	Bridge Cost	Road Cost	Total Cost	Estimate Year
0300107	CR 800S	00.25 E OF SR 11	0	0	0	
0300108	CR 750S	00.02 E OF US 31	0	0	0	
0300214	CR 600S	00.22 E OF CR 450E	0	0	0	
0300109	CR 600E	00.82 N OF CR 500N	0	0	0	
0300110	CR 500S	01.06 W OF US 31	0	0	0	
0300111	CR 450E	00.13 S OF SR 46	0	0	0	
0300112	CR 525E	00.13 S OF CR 400S	0	0	0	
0300113	CR 600E	00.78 S OF SR 46	0	0	0	
0300114	LEGAL TENDER RD	00.50 SW OF SR 7	0	0	0	
0300115	CR 400S	00.78 E OF US 31	0	0	0	
0300116	CR 400S	00.48 E OF US 31	0	0	0	
0300117	CR 400S	00.06 E OF CR 300E	0	0	0	
0300118	CR 900S	00.23 W OF US 31	30	0	30	2013
0300327	CR 850S	00.02 E OF US 31	0	0	0	
0300235	CR 1100S	01.81 W OF SR 11	0	0	0	
0300236	CR 1100S	00.86 W OF SR 11	0	0	0	
0300215	CR 1000S	00.15 E OF CR 200E	0	0	0	
0300123	CR 400N	01.06 E OF US 31	52	0	52	2013
0300126	CR 400W	00.24 S OF CR 450N	25	0	25	2013
0300219	CR 800N	00.36 E OF CR 50W	0	0	0	
0300127	CR 800N	00.18 W OF CR 100W	0	0	0	
0300128	CR 500N	00.07 E OF US 31	0	0	0	
0300129	CR 550N	00.34 E OF US 31	0	0	0	
0300130	CR 450N	00.03 E OF US 31	0	0	0	
0300131	CR 700N	00.42 W OF CR 100W	0	0	0	
0300328	CR 650N	00.70 E OF US 31	0	0	0	
0300133	TANNEHILL RD	01.14 W OF US 31	0	0	0	
0300134	CR 375W	00.25 S OF CR 700N	0	0	0	
0300135	CR 660N	00.07 E OF CR 400W	0	0	0	
0300136	CR 330W	00.56 S OF CR 450N	0	0	0	

Table 3: Construction Costs**County Bartholomew****County Number 3**

NBI #	Facility Carried	Location	Bridge Cost	Road Cost	Total Cost	Estimate Year
0300137	GEORGETOWN RD	00.22 W OF CR 850W	0	0	0	
0300139	CR 580W	00.11 N OF OLD NASHVILLE	0	0	0	
0300140	WOLF CREEK RD	00.02 S OF OLD NASHVILLE	0	0	0	
0300142	WEST LOWELL RD	00.26 W OF CR 250W	0	0	0	
0300143	CR 265N	01.17 E OF CR 500W	0	0	0	
0300144	CR 200N	00.65 E OF CR 500W	0	0	0	
0300145	CR 200N	00.51 E OF CR 500W	0	0	0	
0300146	CR 500W	00.15 N OF CR 200N	0	0	0	
0300147	CR 500W	00.10 S OF CR 200N	0	0	0	
0300148	CR 500W	00.34 N OF SR 46	0	0	0	
0300149	CR 325W	00.49 N OF CR 100N	0	0	0	
0300150	CR 325W	00.26 N OF SR 46	0	0	0	
0300152	CR 300S	00.57 E OF CR 400W	0	0	0	
0300153	CR 150W	00.81 S OF CR 200S	0	0	0	
0300155	CR 240W	00.65 S OF CR 200S	0	0	0	
0300157	CR 475W	00.50 S OF CR 150S (CARR	0	0	0	
0300158	CR 550W	00.07 N OF CR 250S	0	0	0	
0300159	CR 500W	00.82 S OF CR 450S	0	0	0	
0300160	CR 400W	01.36 S OF CR 450S (SR 58	28	0	28	2013
0300161	CR 400W	01.20 S OF CR 450 S (SR 5	0	0	0	
0300163	CR 250W	00.29 N OF CR 700S	0	0	0	
0300165	CR 700S	00.37 E OF CR 250W	0	0	0	
0300168	CR 600S	00.60 E OF CR 400W	0	0	0	
0300169	CR 600S	00.50 E OF CR 400W	0	0	0	
0300171	CR 550S	00.18 W OF CR 400W	0	0	0	
0300173	CR 650W	00.28 S OF BELLSVILLE PIK	0	0	0	
0300174	CR 450S	00.77 W OF CR 550W	25	0	25	2013
0300175	BECKS GROVE RD	00.46 NE OF CR 800W	0	0	0	
0300176	BELLVIEW RD	02.52 W OF CR 650W	0	0	0	
0300329	SEYMOUR RD	00.02 E OF SR 58	0	0	0	

Table 3: Construction Costs**County** **Bartholomew****County Number** **3**

NBI #	Facility Carried	Location	Bridge Cost	Road Cost	Total Cost	Estimate Year
0300178	SPRAY RD	00.34 SW OF CR 550W	0	0	0	
0300179	SPRAY RD	00.61 E OF SR 58	0	0	0	
0300325	CR 725W	00.21 NW OF SR 58	0	0	0	
0300182	CR 400W	00.54 S OF CR 850S	0	0	0	
0300185	CR 950S	00.96 W OF BASE RD	0	0	0	
0300189	CR 930S	00.63 E OF CR 400W	0	0	0	
0300190	CR 25N	00.14 NE OF SR 46	0	0	0	
0300220	CR 400W	00.53 N OF CR 300S	412	240	900	2013
0300221	CR 200S	00.71 W OF SR 11	0	0	0	
0300191	CR 800S	01.02 E OF CR 250W	0	0	0	
0300192	CR 930S	00.32 E OF SR 58	25	0	25	2013
0300193	CR 700W	00.98 S OF CR 450S	0	0	0	
0300194	BELLEVILLE RD	00.21 SW OF CR 650W	0	0	0	
0300201	CR 400S	00.03 E OF SR 11	121	200	442	2013
0300202	CR 260W	00.85 S OF CR 200S	0	0	0	
0300204	ROCKY FORD RD	00.08 W OF MARR RD	0	0	0	
0300205	CR 550S	00.29 W OF CR 400W	0	0	0	
0300206	8TH ST (EAST)	00.28 E OF CENTRAL AVE	130	55	185	2014
0300207	7TH ST	00.03 E OF CENTRAL AVE	0	0	0	
0300208	17TH ST	00.35 E OF CENTRAL AVE	0	0	0	
0300237	CR 900E	00.85 S OF CR 800N	0	0	0	
0300210	CR 800S	00.50 E SR 11	0	0	0	
0300211	CR 200N	01.26 E OF CR 500W	0	0	0	
0300222	CR 450E	00.31 N OF CR 700S	0	0	0	
0300223	CR 800S	00.37 E SR 11	0	0	0	
0300225	TIPTON LAKES BLVD	00.36 S OF GOELLER BLVD	0	0	0	
0300226	CR 300E	00.27 S OF CR 900N	0	0	0	
0300227	CR 550N	02.81 E OF US 31	0	0	0	
0300228	CR 600N	00.10 E OF CR 600E	0	0	0	
0300229	PARK RD	00.21 SE OF 8TH STREET	0	0	0	

Table 3: Construction Costs**County Bartholomew****County Number 3**

NBI #	Facility Carried	Location	Bridge Cost	Road Cost	Total Cost	Estimate Year
0300305	CR 450S	00.80 E OF SR 11	0	0	0	
0300306	CR 450S	01.08 E SR 11	0	0	0	
0300230	BAKER HOLLOW RD	00.37 W OF CR 700W	0	0	0	
0300231	CR 900N	00.20 E OF CR 350E	0	0	0	
0300232	CR 800S	00.84 E SR 11	0	0	0	
0300310	18TH ST	00.10 E OF HAWCREEK AVE	0	0	0	
0300311	CR 700E	00.12 S OF CR 300N	0	0	0	
0300312	CR 525S	00.40 W OF CR 700W	0	0	0	
0300313	BECKS GROVE RD	00.58 NW OF CR 800W	0	0	0	
0300314	CR 900E	00.11 S OF CR 400S	0	0	0	
0300315	TIPTON LAKES BLVD	00.27 S OF YOUTH CAMP RD	0	0	0	
0300316	25TH ST	00.31 E OF CR 500E	0	0	0	
0300317	25TH ST	01.32 W OF SR 9	0	0	0	
0300318	INDIANAPOLIS RD	00.11 NW OF 11TH STRRET	0	0	0	
0300319	25TH ST	00.08 W OF US 31	0	0	0	
0300320	25TH ST	00.45 E OF TALLEY RD	0	0	0	
0300321	LIBERTY WAY	00.02 SE OF SCHAEFER DRIV	0	0	0	
0300322	CR 700E	00.36 S OF CR 300N	0	0	0	
0300323	ROCKY FORD RD	00.11 W OF MARR RD	0	0	0	
0300324	CR 450S	00.43 E SR 11 (JONESVILLE	0	0	0	

200 Total Bridges in County

Table 3: Construction Costs

County Benton

County Number 4

NBI #	Facility Carried	Location	Bridge Cost	Road Cost	Total Cost	Estimate Year
0400001	CR 1000W	00.40 S of CR 900N	0	0	0	
0400101	CR 1100W	01.00 S CR 400N	0	0	0	
0400107	OLD US 52, US 41	00.40 N of CR 550N	253	38	291	2013
0400215	CR 300W	00.30 S of CR 650N	0	0	0	
0400003	CR 400W	00.70 S of CR 700N	0	0	0	
0400213	CR 500W	00.70 S of CR 700N	0	0	0	
0400005	CR 500N	00.10 W of CR 600W	0	0	0	
0400006	CR 600W	00.20 N of CR 500N	0	0	0	
0400007	CR 550N	00.40 W of CR 600W	0	0	0	
0400008	CR 200W	00.40 S of CR 650N	135	50	200	2013
0400009	CR 100W	00.10 S of CR 500N	0	0	0	
0400216	CR 100W	00.50 S CR 650N	0	0	0	
0400012	CR 100W	00.50 S of CR 900N	0	0	0	
0400013	CR 300E	00.10 N of CR 500N	70	20	100	2013
0400014	CR 500N	00.10 W of CR 100W	0	0	0	
0400015	CR 400N	00.30 E of CR 200E	0	0	0	
0400123	CR 500E	00.30 N of CR 400N	0	0	0	
0400017	CR 600E	00.10 S of CR 400N	85	15	100	2013
0400019	CR 700E	00.40 N of CR 300N	0	0	0	
0400020	CR 800E	00.10 N of CR 300N	0	0	0	
0400021	CR 800E	00.40 N of CR 700N	0	0	0	
0400022	CR 300N	00.10 E of CR 800E				
0400023	CR 400N	00.10 W of CR 600E	70	15	100	2013
0400024	CR 500N	00.10 E of CR 300E	0	0	0	
0400025	CR 700N	00.20 W of CR 800E	0	0	0	
0400027	CR 800N	00.20 E of CR 800E	0	0	0	
0400117	CR 400S	00.30 E of US 41	0	0	0	
0400118	CR 400S	00.60 E of US 41	0	0	0	
0400029	CR 1200E	00.20 N of CR 700N	0	0	0	
0400030	DIVISION ROAD	00.10 W of CR 1100W	0	0	0	

Table 3: Construction Costs**County Benton****County Number 4**

NBI #	Facility Carried	Location	Bridge Cost	Road Cost	Total Cost	Estimate Year
0400031	DIVISION ROAD	00.40 W of CR 800W	0	0	0	
0400032	CR 100S	00.50 W of US 41	0	0	0	
0400102	CR 1100W	00.30 S of CR 100S	0	0	0	
0400103	CR 1100W	00.30 S of Division Rd	0	0	0	
0400104	CR 1100W	00.10 N of Division Rd	0	0	0	
0400116	CR 1100W	00.30 N CR 100N	0	0	0	
0400033	CR 500W	00.30 N of CR 100N	120	40	190	2013
0400034	CR 600W	00.50 N of SR 18	0	0	0	
0400035	CR 800W	00.40 S of CR 100S	0	0	0	
0400036	CR 800W	00.50 N of CR 100S	0	0	0	
0400037	CR 300S	00.10 W of CR 100E	0	0	0	
0400038	CR 200S	00.30 E of CR 100E	0	0	0	
0400039	CR 200W	00.20 S of SR 18	0	0	0	
0400040	CR 100N	00.10 E of CR 850E	0	0	0	
0400041	CR 100S	00.40 E of CR 1000E	0	0	0	
0400042	CR 225N	00.60 E of CR 700E	0	0	0	
0400043	CR 200N	00.10 E of CR 850E	0	0	0	
0400045	CR 1000E	00.10 S of CR 250N	0	0	0	
0400046	CR 850E	00.30 N of CR 225N	0	0	0	
0400047	CR 850E	00.40 S of CR 200N	0	0	0	
0400048	CR 850E	00.60 S of SR 18	0	0	0	
0400210	CR 300S	00.00 Int of CR 857E	0	0	0	
0400050	CR 300S	00.30 E of CR 800E	0	0	0	
0400051	CR 300S	00.20 W of CR 600E	0	0	0	
0400052	CR 500E	00.20 S of CR 200N	0	0	0	
0400217	CR 600E	00.40 SR 18	0	0	0	2014
0400055	CR 150S	00.30 E of CR 800E	0	0	0	
0400056	CR 200S	00.10 W of CR 975E	141	125	266	2013
0400057	CR 1200E	00.20 N of CR 200N	0	0	0	
0400058	CR 1000E	00.40 S of CR 100S	0	0	0	

Table 3: Construction Costs**County Benton****County Number 4**

NBI #	Facility Carried	Location	Bridge Cost	Road Cost	Total Cost	Estimate Year
0400059	CR 500W	00.30 S of CR 500S	0	0	0	
0400060	CR 500W	00.50 S of CR 700S	150	40	210	2013
0400108	CR 700W	00.25 S of CR 600S	0	0	0	
0400061	CR 900W	00.40 S of SR 352	62	20	90	2013
0400209	CR 1100W	00.60 N of CR 800S	250	50	320	2013
0400062	CR 700S	00.20 W of CR 300W	0	0	0	
0400113	OLD US 41	00.30 N of CR 700S	0	0	0	
0400063	CR 750S	00.20 E of CR 900W	0	0	0	
0400065	CR 500S	00.10 W of CR 100W	0	0	0	
0400066	MERIDIAN RD	00.40 N of CR 400S	0	0	0	
0400067	CR 100W	00.10 N of CR 475S	0	0	0	
0400068	CR 100W	00.20 N of SR 352	0	0	0	
0400069	CR 100W	00.10 N of CR 650S	0	0	0	
0400070	CR 100W	00.10 S of CR 650S	0	0	0	
0400071	CR 300E	00.40 SW of CR 700S	0	0	0	
0400109	CR 200W	00.30 S of CR 650S	0	0	0	
0400072	CR 125W	00.30 N of CR 850S	0	0	0	
0400073	CR 850S	00.70 E of US 41	0	0	0	
0400074	CR 900S	00.90 W of CR 600E	0	0	0	
0400075	CR 900S	00.50 W of CR 600E	0	0	0	
0400079	CR 800S	01.00 E of SR 55	0	0	0	
0400080	CR 875E	00.60 S of CR 300S	0	0	0	
0400081	CR 600E	00.30 S of CR 300S	0	0	0	
0400082	CR 600E	00.10 S of CR 750S	0	0	0	
0400083	CR 600E	00.20 of 870S	0	0	0	
0400084	CR 500S	00.10 E of CR 700E	0	0	0	
0400086	CR 600S	00.10 W of CR 750E	0	0	0	
0400110	CR 700E	00.60 N of CR 500S	0	0	0	
0400087	CR 975E	00.40 N of CR 400S	0	0	0	
0400088	CR 500S	00.20 E of CR 500S	0	0	0	

Table 3: Construction Costs

County Benton

County Number 4

NBI #	Facility Carried	Location	Bridge Cost	Road Cost	Total Cost	Estimate Year
0400089	CR 500W	00.30 S of CR 400N	0	0	0	
0400090	CR 300N	01.10 E of SR 71	0	0	0	
0400091	CR 1000W	00.10 S of Division Rd	0	0	0	
0400092	CR 100S	00.10 W of SR 71	0	0	0	
0400093	CR 100S	00.50 W of SR 71	0	0	0	
0400094	CR 100S	00.10 E of SR 71	28	15	53	2013
0400095	CR 800W	00.50 S of SR 18	0	0	0	
0400096	CR 800S	00.60 E of SR 55	0	0	0	
0400111	CR 900S	00.70 E of SR 55	0	0	0	
0400097	MERIDIAN RD	00.50 N of CR 300S	0	0	0	
0400119	CR 600N	00.40 E of CR 800E	0	0	0	
0400120	CR 500W	00.40 N of CR 100S	0	0	0	
0400121	CR 750E	00.30 S of CR 500S	0	0	0	
0400122	CR 100W	00.10 S of CR 500S	0	0	0	
0400011	CR 400E	00.30 S of CR 700N	0	0	0	
0400203	CR 200E	00.50 N of US 52	0	0	0	
0400205	CR 400E	00.40 S of SR 352	0	0	0	
0400206	CR 975E	00.20 N of CR 500S	0	0	0	
0400207	CR 750S	00.30 E of SR 352	0	0	0	
0400098	CR 900E	00.20 S of CR 750S	0	0	0	
0400099	CR 700E	00.20 N of SR 18	0	0	0	
0400100	CR 1000E	00.40 N of CR 700N	0	0	0	
0400112	CR 200W	00.10 N of CR 475S	0	0	0	
0400115	CR 1100W	00.10 S CR 600S	0	0	0	
0400208	CR 500S	00.60 E of CR 975E	0	0	0	
0400211	CR 500W	00.50 South of 900N	0	0	0	
0400212	CR 900E	00.70 S of CR 700N	0	0	0	
0400218	CR 300S	00.46 E of US 41	0	0	0	2013

118 Total Bridges in County

Table 3: Construction Costs**County Blackford****County Number 5**

NBI #	Facility Carried	Location	Bridge Cost	Road Cost	Total Cost	Estimate Year
0500001	CR 100E	00.40 S of Jct SR 18	0	0	0	
0500002	CR 100W	00.50 N of 400N	0	0	0	
0500004	CR 200W	00.30 N of 400N	0	0	0	
0500005	CR 200E	01.50 S of Jct SR 18	0	0	0	
0500006	CR 200E	00.80 S of Jct SR 18	90	30	120	2015
0500007	CR 600N	00.20 W of 200W	0	0	0	
0500009	CR 350W	00.50 N of 350N	0	0	0	
0500010	CR 300W	00.80 N of 350N	0	0	0	
0500011	CR 200S	00.10 E of Angling Pike	0	0	0	
0500012	CR 200S	00.10 E of 100E	0	0	0	
0500084	CR 500N	00.40 E of 400 E	0	0	0	
0500014	ANGLING RD	00.10 N of 200S	0	0	0	
0500015	CR 450S	01.50 W of 175W	0	0	0	
0500016	CR 450S	00.50 W of 175W	0	0	0	
0500017	CR 100W	00.50 N of 200S	0	0	0	
0500087	CENTER ST	00.70 S JCT SR 26	0	0	0	
0500020	CROSS ST/CR 75E	00.20 S of Jct SR 26	150	50	200	2015
0500021	CR 100E	00.10 N of 200S	0	0	0	
0500022	CR 200E	00.50 S of 400S	0	0	0	
0500023	CR 175E	00.20 N of 300S	0	0	0	
0500024	CR 200E	00.50 N of Jct SR 26	0	0	0	
0500025	CR 300S	00.90 W of 300E	0	0	0	
0500082	CR 300E	00.10 S of 400S	0	0	0	
0500027	CR 300E	01.10 N of Jct SR 26	0	0	0	
0500028	CR 825E	00.50 S of 400S	0	0	0	
0500029	CR 825E	00.90 S of 400S	0	0	0	
0500086	CR 400S	00.40 E of 500E	0	0	0	
0500033	CR 700E	00.40 S of 400S	0	0	0	
0500034	CR 700E	00.50 N of Jct SR 26	0	0	0	
0500035	CR 400E	01.00 N of Jct SR 26	0	0	0	

Table 3: Construction Costs**County Blackford****County Number 5**

NBI #	Facility Carried	Location	Bridge Cost	Road Cost	Total Cost	Estimate Year
0500036	CR 400E	00.20 S of 400S	0	0	0	
0500037	CR 600E	00.30 S of 400S	0	0	0	
0500040	CR 600E	00.50 N of Jct SR 26	0	0	0	
0500042	CR 800E	00.30 N of Jct SR 26	0	0	0	
0500044	CR 875E	00.80 N of Jct SR 26	0	0	0	
0500081	CR 875E	00.30 N of Jct SR 26	0	0	0	
0500047	CR 700E	00.10 N of 400N	0	0	0	
0500048	CR 600N	00.10 E of 200E	0	0	0	
0500049	CR 500N	01.00 NW of 900E	0	0	0	
0500052	CR 900E	00.80 N of River Rd	0	0	0	
0500053	CR 900E	00.90 N of River Rd	0	0	0	
0500054	CR 700E	00.10 N of Jct SR 18	0	0	0	
0500056	CR 800E	00.30 NE of 400N	0	0	0	
0500057	CR 400N	00.50 W of 700E	0	0	0	
0500059	CR 400N	00.40 N of 350N	0	0	0	
0500076	CR 500E	00.20 N of Jct SR 26	0	0	0	
0500070	CR 500E	00.10 N of Warren Ave	0	0	0	
0500060	CR 50W	00.10 N of Jct SR 18	150	100	250	2011
0500077	CR 300S	00.20 E of Gadbury Rd	0	0	0	
0500067	ANGLING RD	00.30 SW of 100W	0	0	0	
0500068	CR 400N	00.50 W 100W	0	0	0	
0500069	CR 400N	00.00 E of 100W	0	0	0	
0500083	CR 300S	00.50 E of Angling Pike	0	0	0	
0500078	CR 900E	00.30 S of 250N	0	0	0	
0500080	CR 400S	00.00 at INT of 400E	0	0	0	
0500085	CR 400S	00.40 E of 400E	0	0	0	
0500072	JEFFERSON ST	00.10 N of 1st St	0	0	0	
0500073	MONROE ST	00.10 N of 1st St	0	0	0	
0500074	WILLMAN RD	01.20 NW of Cross St	75	30	105	2015

59 Total Bridges in County

Table 3: Construction Costs**County Boone****County Number 6**

NBI #	Facility Carried	Location	Bridge Cost	Road Cost	Total Cost	Estimate Year
0600001	WIND HAVEN LANE	00.01 E I-65	556	56	834	2013
0600002	CR 875N	01.20 W OF CR 950W	0	0	0	
0600004	CR 825N	01.00 W OF CR 950W	0	0	0	
0600005	SUGAR CREEK ROAD	00.80 N OF SR 47	195	20	293	2013
0600006	SUGAR CREEK ROAD	00.77 N OF SR 47	50	10	75	2013
0600007	CR 550W	00.60 N OF CR 850N	250	40	454	2012
0600008	CR 700N	00.10 E OF CR900W	0	0	0	
0600010	CR 1075W	00.10 N OF SR 47	0	0	0	
0600203	CR 950W	00.20 N OF CR 750N	0	0	0	
0600012	CR 1075W	00.45 N OF CR 700N	135	14	203	2013
0600013	CR 1175W	00.10 S OF CR 900N	135	20	205	2013
0600014	CR 650N	00.75 W OF CR 625W	0	0	0	
0600015	CR 650N	00.15 W OF CR 625W	0	0	0	
0600017	BLUBAUGH AVE	00.90 W OF CR 200W	88	9	132	2013
0600018	FRANKFORT AVE	00.40 N OF CR 800N	54	6	81	2013
0600019	CR 550W	00.40 N OF US 52	0	0	0	
0600020	CR 650N	00.02 E OF CR 500W	0	0	0	
0600021	CR 350W	00.10 N OF SR 47	0	0	0	
0600022	CR 350W	00.30 S OF CR 850N	0	0	0	
0600025	CR 50W	00.40 N OF CR 750N	0	0	0	
0600027	CR 825N	00.10 E OF SR 39	71	8	107	2013
0600028	CR 200E	00.01 N OF CR 950N	1125	113	1688	2013
0600029	CR 850N	00.60 W OF CR 300E	0	0	0	
0600030	CR 400E	00.40 N OF CR 750N	57	6	86	2013
0600031	CR 675N	00.01 E OF CR 500E	49	5	74	2013
0600032	CR 750N	00.05 E OF CR 500E	0	0	0	
0600033	CR 500E	00.10 N OF CR 750N	0	0	0	
0600034	CR 550E	00.05 S OF PUMPKIN VINE R	33	5	50	2013
0600035	CALDWELL ROAD	00.30 N OF SR 47	0	0	0	
0600036	CR 1200E	00.20 N OF SR 47	0	0	0	

Table 3: Construction Costs**County Boone****County Number 6**

NBI #	Facility Carried	Location	Bridge Cost	Road Cost	Total Cost	Estimate Year
0600037	CR 900E	00.01 N OF CR 900N	0	0	0	
0600038	CR 950E	00.50 S OF SR 38	0	0	0	
0600039	CR 1200E	00.50 N OF CR 100N	0	0	0	
0600040	CR 300N	00.30 W OF CR 1000E	0	0	0	
0600208	CR 1100E	00.01 N of CR 500N	0	0	0	
0600042	CR 1100E	00.10 N OF CR 100N	0	0	0	
0600043	CR 1100E	00.02 N OF SR 32	40	6	60	2013
0600044	CR 1000E	00.40 N OF SR 32	20	2	30	2013
0600209	CR 500N	00.10 W of CR 1100E	0	0	0	
0600046	CR 400N	00.40 W of CR 1100E	59	6	89	2013
0600047	CR 200N	00.50 W OF CR 100E	0	0	0	
0600049	CR 200N	00.60 W OF CR 1100E	0	0	0	
0600213	CR 100N	00.20 W OF CR 1200E	0	0	0	
0600050	CR 100N	00.75 W OF CR 1100E	0	0	0	
0600051	CR 600E	00.60 N OF CR 100N	50	8	75	2013
0600052	CR 600E	00.30 N OF CR 200N	334	51	501	2013
0600053	CR 700E	00.75 N OF SR 32	0	0	0	
0600054	CR 100N	00.25 W OF CR 500E	381	58	572	2013
0600055	CR 450N	00.30 W OF CR 250E	53	6	80	2013
0600056	CR 250E	00.15 S OF SR 47	45	5	68	2013
0600057	CR 400E	00.70 N OF CR 100N	334	51	501	2013
0600058	CR 350N	00.10 E OF CR 300E	0	0	0	
0600059	CR 250E	00.30 N OF CR 200N	426	52	639	2013
0600060	CR 200N	00.50 W OF CR 400E	334	51	501	2013
0600061	CR 300E	00.20 N OF CR 200N	345	52	518	2013
0600062	ELIZAVILLE ROAD	00.45 N OF CR 350N	0	0	0	
0600063	ELIZAVILLE AVE	00.15 W OF CR 250E	0	0	0	
0600064	MOUNT ZION ROAD	00.30 E OF CR200W	367	56	551	2013
0600065	MOUNT ZION ROAD	00.01 E of CR200E	0	0	0	
0600201	ENTERPRISE BLVD	00.50 S OF SR 32	0	0	0	

Table 3: Construction Costs**County Boone****County Number 6**

NBI #	Facility Carried	Location	Bridge Cost	Road Cost	Total Cost	Estimate Year
0600066	SAM RALSTON ROAD	00.50 N OF SR 32	0	0	0	
0600067	DEAD END AVENUE	01.10 E OF CR 250W	0	0	0	
0600068	HAZELRIGG ROAD	01.10 W OF CR 350W	337	51	506	2013
0600069	CR 400N	00.40 W OF CR 500W	0	0	0	
0600070	CR 450N	00.10 W OF CR 275W	13	3	20	2013
0600184	CR 150W	00.05 S OF CR 500N	0	0	0	
0600072	CR 500N	00.10 E OF CR150W	0	0	0	
0600074	CR 275W	00.25 S OF SR 47	0	0	0	
0600075	CR 350W	00.20 N OF CR 450N	68	7	102	2013
0600076	CR 500W	00.01 N OF CR 450N	17	2	26	2013
0600077	CR 500W	00.50 S OF SR 32	165	17	248	2013
0600078	CR 600W	00.80 N OF CR 200N	376	57	564	2013
0600079	CR 450N	00.75 W OF CR 500W	0	0	0	
0600080	CR 400W	00.50 S OF CR 50S	0	0	0	
0600081	CR 200N	00.40 W OF CR 500W	0	0	0	
0600082	CR 700W	00.25 N OF SR 32	0	0	0	
0600083	CR 675W	01.25 N OF CR 200N	0	0	0	
0600084	CR 350N	00.01 W OF CR 700W	31	4	47	2013
0600085	CR 350N	00.30 W OF SR 75	364	55	546	2013
0600086	CR 1000W	01.00 N OF SR 32	31	4	47	2013
0600087	CR 1175W	00.35 N OF CR 200S	7	1	10	2013
0600088	CR 1100W	00.50 N OF CR 200S	7	1	10	2013
0600089	CR 1050W	00.80 N OF CR 200S	6	1	9	2013
0600127	CR 950W	00.55 N OF CR 100S	0	0	0	
0600090	CR 1000W	00.01 N OF CR 550N	0	0	0	
0600185	CR 1175W	00.02 N OF CR 200N	0	0	0	
0600186	CR 200N	01.00 W OF CR 1050W	0	0	0	
0600187	CR 900W	00.75 N OF SR 32	0	0	0	
0600188	CR 900W	00.10 S OF CR 500N	0	0	0	
0600091	CR 550N	00.70 W OF CR 900W	15	2	23	2013

Table 3: Construction Costs**County Boone****County Number 6**

NBI #	Facility Carried	Location	Bridge Cost	Road Cost	Total Cost	Estimate Year
0600092	CR 550N	00.01 W OF CR 1000W	0	0	0	
0600189	CR 400N	00.45 W OF CR 700W	0	0	0	
0600093	CR 450N	00.25 W OF CR 1050W	0	0	0	
0600094	CR 875W	00.90 N OF CR 100S	302	61	453	2013
0600095	CR 100S	00.80 W OF CR 950W	0	0	0	
0600190	CR 500S	00.25 E OF SR 75	0	0	0	
0600097	CR 500S	01.00 W OF CR 1050W	13	14	203	2013
0600098	CR 900W	00.50 N OF CR 500S	0	0	0	
0600100	CR 300S	00.30 W OF CR 600W	0	0	0	
0600101	CR 600W	00.50 N OF CR 300S	331	50	497	2013
0600102	CR 700W	00.25 N OF CR 425S	0	0	0	
0600103	CR 700W	00.35 N OF CR 425S	431	52	647	2013
0600104	CR 500W	00.20 S OF CR 550S	112	12	168	2013
0600105	CR 425W	00.10 N OF CR 625S	0	0	0	
0600106	CR 25W	00.20 N OF CR 450S	410	62	615	2013
0600107	CR 400S	00.10 E OF CR50E	354	54	531	2013
0600108	CR 700S	00.30 W OF CR 200E	0	0	0	
0600109	CR 600S	00.15 E OF SR 39	364	55	546	2013
0600110	CR 500S	00.19 W OF CR 100E	319	48	479	2013
0600111	CR 550S	00.25 E OF CR500W	0	0	0	
0600112	CR 550S	00.50 W OF SR 39	6	1	9	2013
0600113	MDL JAMESTOWN RD	00.30 N OF CR 400S	370	56	555	2013
0600114	ELDIN ROAD	00.15 S OF CR 400S	0	0	0	
0600116	CR 125E	00.60 N OF CR 400S	327	50	491	2013
0600117	CR 350S	00.10 W OF CR 125E	339	51	509	2013
0600118	CR 300E	00.45 N OF CR 550S	0	0	0	
0600119	CR 100S	01.30 W OF CR 300E	43	5	65	2013
0600120	CR 575E	00.40 N OF CR 450S	0	0	0	
0600121	CR 500E	00.90 N OF CR 450S	0	0	0	
0600122	CR 650E	00.20 N OF CR 550S	153	16	230	2013

Table 3: Construction Costs**County Boone****County Number 6**

NBI #	Facility Carried	Location	Bridge Cost	Road Cost	Total Cost	Estimate Year
0600123	CR 450E	00.25 N OF CR 400S	0	0	0	
0600124	CR 450E	00.70 N OF CR 400S	8	0	12	2013
0600125	CR 500S	00.10 W OF CR 650E	0	0	0	
0600128	CR 300S	00.75 W OF SR 421	0	0	0	
0600129	CR 300S	00.65 W OF CR 875E	533	54	800	2013
0600130	CR 300S	00.30 W OF CR 700E	21	3	32	2013
0600131	CR 300S	00.25 W OF CR 450E	0	0	0	
0600132	CR 200S	00.70 W OF CR 900E	0	0	0	
0600133	CR 200S	00.80 W OF SR 421	0	0	0	
0600134	CR 900E	00.01 N OF CR 150S	0	0	0	
0600135	CR 800E	00.30 N OF CR 100S	0	0	0	
0600210	OAK STREET	02.98 W US 421	0	0	0	
0600211	OAK ROAD	01.83 W OF I-65	35	4	53	2013
0600212	SYCAMORE STREET	00.81 W OF US 421	530	52	800	2013
0600136	CR 1100E	00.05 S OF CR 550S	411	42	617	2013
0600137	CR 950E	00.80 S OF CR 100S	0	0	0	
0600138	CR 100S	00.30 W OF US 421	146	15	219	2013
0600140	O'NEAL ROAD	00.90 W OF US 421	0	0	0	
0600191	CR 700E	00.24 N OF CR 550S	0	0	0	
0600142	CR 550S	00.45 W OF CR 800E	118	12	177	2013
0600192	KISSEL ROAD	00.15 S OF HUNT CLUB ROAD	0	0	0	
0600143	KISSEL ROAD	00.30 N OF HUNT CLUB ROAD	196	20	294	2013
0600144	HUNT CLUB ROAD	00.55 W OF CR 1000E	0	0	0	
0600145	HUNT CLUB ROAD	00.65 W OF CR 850E	97	10	146	2013
0600146	TEMPLIN ROAD	00.30 W OF US 421	1074	108	1611	2013
0600147	ZIONSVILLE ROAD	00.15 S OF OAK STREET	78	12	117	2013
0600148	FORD ROAD	00.50 S OF I-865	1630	196	2445	2013
0600149	CR 750S	01.10 W OF CR 600E	0	0	0	
0600150	CR 750S	00.25 W OF CR 475E	0	0	0	
0600151	CR 1050W	00.40 N OF CR 500S	0	0	0	

Table 3: Construction Costs**County Boone****County Number 6**

NBI #	Facility Carried	Location	Bridge Cost	Road Cost	Total Cost	Estimate Year
0600152	CR 800S	00.75 W OF CR 675W	130	13	195	2013
0600153	CR 600W	00.30 N OF CR 750S	0	0	0	
0600154	CR 600W	00.90 N OF CR 750S	359	54	539	2013
0600155	CR 675W	00.20 N OF CR 800S	0	0	0	
0600193	CR 1050W	00.85 N OF SR 32	0	0	0	
0600156	RAY ROAD	00.15 N OF CR 825N	135	20	205	2013
0600157	CR 200E	00.30 N OF CR 800S	0	0	0	
0600160	BLOOR LANE	00.10 E FORD ROAD	77	8	116	2013
0600214	CR 750S	00.15 W OF CR 75W	0	0	0	
0600162	CR 500W	00.75 N OF CR 750S	200	20	300	2013
0600163	PERRY-WORTH ROAD	00.25 S OF CR 100S	0	0	0	
0600164	INDIANAPOLIS AVE.	00.01 SW OF I-65	0	0	0	
0600165	INDIANAPOLIS AVE.	00.01 SW OF I-65	0	0	0	
0600166	CR 200S	00.40 W OF CR 1100W	308	62	462	2013
0600167	PERRY-WORTH ROAD	00.01 NE OF I-65	0	0	0	
0600168	PATTERSON STREET	00.40 N OF SR 32	0	0	0	
0600169	LAFAYETTE AVENUE	00.30 N OF SR 32	0	0	0	
0600170	CHICAGO STREET	00.01 W OF JAMESON ST.	0	0	0	
0600171	N JAMESON STREET	00.05 N OF CHICAGO ST.	446	54	669	2013
0600172	W BUSBY STREET	00.02 E OF JAMESON ST.	0	0	0	
0600173	N WEST STREET	00.10 S OF ROYAL ST.	0	0	0	
0600174	ROYAL STREET	00.01 W OF SR 39	0	0	0	
0600175	N MERIDIAN STREET	00.10 N OF ROYAL STREET	0	0	0	
0600176	N EAST STREET	00.10 N OF ROYAL ST.	0	0	0	
0600177	E FORDICE STREET	00.01 W OF PARK STREET	0	0	0	
0600178	PARK STREET	00.02 S OF FORDICE STREET	429	52	644	2013
0600179	WILLIAMS STREET	00.25 E OF PARK STREET	206	21	309	2013
0600180	GRANT STREET	00.10 N OF WASHINGTON ST.	0	0	0	
0600181	E WASHINGTON ST.	00.10 E OF GRANT ST.	0	0	0	
0600182	MAIN STREET	00.15 E OF GRANT ST.	400	60	600	2013

Table 3: Construction Costs**County Boone****County Number 6**

NBI #	Facility Carried	Location	Bridge Cost	Road Cost	Total Cost	Estimate Year
0600199	GARFIELD STREET	00.01 N OF FAIRLANE DR.	0	0	0	
0600194	CR 750N	00.90 E OF CR50W	0	0	0	
0600195	CR 300S	00.60 W OF CR 975E	440	66	660	2013
0600196	WILLOW ROAD	00.50 E OF US 421	0	0	0	
0600197	IRISHMANS RUN LANE	00.90 W OF FORD ROAD	0	0	0	
0600198	MAYFIELD LANE	00.15 S OF SYCAMORE STREE	0	0	0	
0600207	ROCK BRIDGE DRIVE	00.01 N OF CR 400S	0	0	0	
0600200	CR 700E	00.15 S OF SR 32	0	0	0	
0600202	PERFORMANCE WAY	00.30 E OF SR 267	0	0	0	

189 Total Bridges in County

Table 3: Construction Costs**County Brown****County Number 7**

NBI #	Facility Carried	Location	Bridge Cost	Road Cost	Total Cost	Estimate Year
0700001	LICK CREEK RD	00.13 N OF SR 45	0	0	0	
0700002	DUNAWAY RD	00.01 E OF LICK CREEK RD	0	0	0	
0700003	BEAR CREEK RD	00.30 N OF JACKSON CREEK	0	0	0	
0700004	LICK CREEK RD	00.12 N OF COTTENWOOD RD	0	0	0	
0700097	SLIPPERY ELM SHOOT	00.01 W OF BEAR CREEK RD	0	0	0	
0700005	RICHARDS ROAD	00.01 W OF LICK CREEK RD	0	0	0	
0700006	RICHARDS ROAD	00.33 N OF BEAR CREEK ROA	165	180	345	2014
0700008	NORTH SHORE DR	00.08 W OF BEAR CREEK RD	60	10	70	2014
0700101	GATESVILLE ROAD	00.43 E OF SR 135	0	0	0	
0700010	GATESVILLE ROAD	00.33 W OF BEAR WALLOW RE	22	0	22	2014
0700098	SHIPLEY HOLLOW RD	00.10 S OF SR 46	0	0	0	
0700011	HELMSBURG ROAD	00.31 S OF SR 45	0	0	0	
0700012	BEAN BLOSSOM RD	00.38 N OF GATESVILLE RD	0	0	0	
0700013	GATESVILLE ROAD	00.11 W OF SWEETWATER TR	0	0	0	
0700106	BEAR WALLOW HILL	00.14 S GATESVILLE ROAD	0	0	0	
0700015	HOOVER ROAD	00.01 E OF SWEETWATER TR/A	0	0	0	
0700016	SPRUNICA ROAD	00.03 E OF BEAN BLOSSOM R	0	0	0	
0700017	HARRISON RIDGE RD	00.58 N OF BELLSVILLE PIK	0	0	0	
0700018	BELLSVILLE PIKE	00.10 S OF HARRISON RIDGE	50	100	150	2014
0700019	GRANDVIEW ROAD	00.10 E OF BELLSVILLE PIK	150	90	240	2014
0700020	CHRISTIANSBURG RD	00.07 S OF BELLSVILLE PIK	0	0	0	
0700021	POPLAR GROVE RD	00.06 S OF BELLSVILLE PIK	0	0	0	
0700022	ORCHARD ROAD	00.11 E OF SR 135	17	0	17	2014
0700023	JACKSON CREEK RD	00.34 W OF YELLOWWOOD LK R	185	180	365	2014
0700024	OAK GROVE RD	00.07 W OF HELMSBURG RD	0	0	0	
0700025	GREEN VALLEY RD	00.73 S OF IKE SHIPLEY RD	115	50	165	2014
0700027	YELLOWWOOD RD	00.02 S OF GREEN VALLEY R	0	0	0	
0700028	BOND CEMETERY RD	00.16 S OF GREEN VALLEY R	225	180	405	2014
0700029	TC STEELE RD	00.24 S OF SR 46	185	45	230	2014
0700030	TC STEELE RD	00.36 S OF RAILROAD ROAD	160	180	340	2014

Table 3: Construction Costs**County Brown****County Number 7**

NBI #	Facility Carried	Location	Bridge Cost	Road Cost	Total Cost	Estimate Year
0700104	ELKINSVILLE RD	00.10 W OF GRAVEL CREEK R	0	0	0	
0700032	ELKINSVILLE RD	00.04 S OF BLUE CREEK ROA	360	180	540	2014
0700035	BLUE CREEK ROAD	01.20 N OF ELKINSVILLE RD	370	180	550	2014
0700036	COVERED BRIDGE RD	00.65 S OF SR 45	50	16	66	2014
0700037	HOOVER ROAD	01.31 N OF PUMPKIN RIDGE	0	0	0	
0700038	OLD SR 46	00.04 N OF CLAY LICK RD	0	0	0	
0700039	OLD SR 46	00.07 E OF GREASY CREEK R	0	0	0	
0700099	CLAY LICK RD	00.47 N OF Old SR 46	0	0	0	
0700100	CLAY LICK RD	00.60 N OF Old SR 46	0	0	0	
0700041	OWL CREEK RD	00.05 W OF HELMSBURG RD	0	0	0	
0700042	NORTH SHORE DR	00.44 W OF BEAR CREEK ROA	165	180	345	2014
0700043	BEAN BLOSSOM RD	00.13 N OF WOODLAND LAKE	0	0	0	
0700088	HORNETTOWN RD	00.50 E OF SR 135	0	0	0	
0700044	MT LIBERTY ROAD	00.12 S OF SR 46	145	180	325	2014
0700045	RINNIE SEITZ ROAD	00.13 E OF MT. LIBERTY RD	0	0	0	
0700046	HOOVER ROAD	00.81 N OF PUMPKIN RIDGE	0	0	0	
0700047	HOOVER ROAD	01.06 E OF SWEETWATER TR/	65	180	245	2014
0700048	BEAN BLOSSOM RD	00.40 S OF BELL RD	0	0	0	
0700049	SPRUNICA ROAD	00.01 W OF UP SALT CREEK	0	0	0	
0700050	PETRO ROAD	00.05 E OF UP SALT CREEK	0	0	0	
0700052	CROOKED CREEK Rd	00.15 S OF SR 46	0	0	0	
0700054	LOWER SCHOONER RD	00.05 WEST OF SR 46	0	0	0	
0700055	PLUM CREEK ROAD	00.31 E OF SR 45	40	15	55	2014
0700057	MT NEBO ROAD	00.22 S OF HAMILTON CRK R	0	0	0	
0700058	HAMILTON CREEK Rd	00.57 N OF BOB ALLEN RD	0	0	0	
0700059	GRAVEL CREEK RD	01.10 N OF ELKINSVILLE RD	0	0	0	
0700060	WALLOW HOLLOW RD	00.09 N OF CLAY LICK ROAD	165	180	345	2014
0700061	BEAR CREEK ROAD	01.62 N OF BEAR CREEK RD	0	0	0	
0700062	GREASY CREEK ROAD	00.43 N OF Old SR 46	0	0	0	
0700063	COUNTRY CLUB RD	00.35 S OF HELMSBURG RD	210	270	480	2014

Table 3: Construction Costs**County Brown****County Number 7**

NBI #	Facility Carried	Location	Bridge Cost	Road Cost	Total Cost	Estimate Year
0700064	MT MORIAH ROAD	00.90 W OF SWEETWATER TR.	0	0	0	
0700065	TURNER ROAD	00.04 S OF RAILROAD RD	0	0	0	
0700103	GREEN VALLEY RD	00.14 E OF OAK GROVE ROAD	0	0	0	
0700070	VALLEY BRANCH RD	00.07 S OF MT. LIBERTY RD	0	0	0	
0700071	MT LIBERTY ROAD	00.13 S 4 MILE RD	0	0	0	
0700072	BELLSVILLE PIKE	00.37 N OF GRANDVIEW RD	0	0	0	
0700073	CROOKED CREEK Rd	01.22 N OF TC STEELE ROAD	160	180	340	2014
0700075	KIRKS FORD ROAD	00.01 S OF ELKINSVILLE RD	200	180	380	2014
0700076	GATESVILLE ROAD	00.13 W OF BEAR WALLOW RE	0	0	0	
0700077	GOLDPOINT ROAD	00.05 W OF UP SALT CREEK	160	180	340	2014
0700078	BELL ROAD	00.02 W OF SWEETWATER TR.	20	0	20	2014
0700079	WEBBER HILL ROAD	00.01 W OF UP SALT CREEK	50	30	80	2014
0700080	MT MORIAH ROAD	01.16 E OF BELLSVILLE PIK	50	90	140	2014
0700081	UPPER SALT CR ROAD	00.20 S OF HAMILTON CRK R	50	90	140	2014
0700082	GRANDVIEW ROAD	00.50 W OF BEAR CREEK RD	15	0	15	2014
0700084	CHRISTIANSBURG RD	00.12 S OF SPRUNICA RD	0	0	0	
0700085	ALLENDER TRACE	00.04 W OF BEAR CREEK ROA	50	180	230	2014
0700087	UPPER SALT CR RD	00.36 S OF SPRUNICA RD	0	0	0	
0700089	PARSLEY ROAD	00.14 E OF BEAN BLOSSOM R	0	0	0	
0700090	HURDLE ROAD	00.93 E OF SR 135	0	0	0	
0700093	GRAVEL CREEK ROAD	01.80 N OF ELKINSVILLE RO	0	0	0	
0700094	DOTY ROAD	00.11 S OF MT. LIBERTY RD	250	27	520	2014
0700102	BEAR CREEK ROAD	00.50 N OF ALLENDER TRAC	0	0	0	

83 Total Bridges in County

Table 3: Construction Costs**County** **Carroll****County Number** **8**

NBI #	Facility Carried	Location	Bridge Cost	Road Cost	Total Cost	Estimate Year
0800001	WASHINGTON ST	00.51 N of SR 25	0	0	0	
0800002	CR 250S	00.15 E of US 421	0	0	0	
0800003	PRINCE WILLIAM Rd	00.04 N of CR 250S	0	0	0	
0800004	CR 625W	00.17 S of CR 250S	0	0	0	
0800005	CR 250S	00.39 E of CR 800W	0	0	0	
0800006	CR 250S	00.26 W of CR 800W	0	0	0	
0800007	CR 300S	00.07 W of CR 625W	0	0	0	
0800008	CR 800W	00.02 S of CR 250S	0	0	0	
0800010	CR 800W	00.46 N of CR 650S	0	0	0	
0800013	CR 600S	00.33 E of CR 450W	0	0	0	
0800014	CR 500W	00.54 S of CR 500S	6	0	6	2013
0800015	CR 500W	00.16 S of CR 775W	0	0	0	
0800016	CR 800S	00.37 E of SR 75	0	0	0	
0800017	CR 750S	00.12 E of SR 75	0	0	0	
0800018	PRINCE WILLIAM Rd	00.08 N of CR 750S	0	0	0	
0800019	CR 100W	00.07 S of CR 700S	0	0	0	
0800020	PRINCE WILLIAM Rd	00.28 S of CR 500S	0	0	0	
0800021	PRINCE WILLIAM Rd	00.01 E of CR 350W	0	0	0	
0800022	CR 100E	00.17 S of CR 700S	0	0	0	
0800023	CR 300E	00.43 S of CR 700S	0	0	0	
0800024	CR 400E	00.08 N of CR 700S	0	0	0	
0800025	CR 700S	00.04 E of CR 400E	0	0	0	
0800026	CR 700S	00.11 E of CR 350E	0	0	0	
0800027	CR 800S	00.01 W of CR 500E	0	0	0	
0800148	CR 300E	00.08 S CR 150S	0	0	0	
0800029	CR 50N	00.33 E of CR 50E	0	0	0	
0800030	CR 50E	00.46 S of CR 400S	0	0	0	
0800142	CR 400E	00.16 N of CR 250S	0	0	0	
0800032	CR 50E	00.11 N of CR 50N	0	0	0	
0800033	CR 25E	00.49 S of CR 100N	0	0	0	

Table 3: Construction Costs**County** **Carroll****County Number** **8**

NBI #	Facility Carried	Location	Bridge Cost	Road Cost	Total Cost	Estimate Year
0800031	CR 50S	00.02 W of CR 200E	0	0	0	
0800034	CR 200E	00.09 S of CR 50S	0	0	0	
0800035	CR 100S	00.16 E of CR 200E	0	0	0	
0800036	CR 150S	00.56 E of CR 200E	4	0	4	2013
0800037	CR 400E	00.05 N of SR 18	0	0	0	
0800124	CR 100N	00.26 E of CR 300E	0	0	0	
0800039	CR 350E	00.71 S of CR 350S	0	0	0	
0800040	CR 500E	00.18 S of SR 18	0	0	0	
0800041	CR 500E	00.23 S of CR 100N	0	0	0	
0800042	CR 600E	00.26 S of CR 100N	0	0	0	
0800043	CR 500E	00.39 S of CR 350S	0	0	0	
0800044	CR 200E	00.13 N of CR 300N	0	0	0	
0800045	CR 300N	00.06 E of CR 300E	0	0	0	
0800046	CR 600E	00.03 S of CR 350N	0	0	0	
0800047	CR 300N	00.42 E of CR 600E	0	0	0	
0800048	CR 400E	00.34 N of CR 100N	0	0	0	
0800049	CR 900W	00.16 N of CR 550N	0	0	0	
0800050	CR 100N	00.16 E of CR 400E	0	0	0	
0800051	CR 250N	00.37 E of SR 29	0	0	0	
0800052	CR 200N	00.38 W of CR 400E	0	0	0	
0800053	CR 500E	00.01 N of CR 750N	0	0	0	
0800054	CR 400E	00.23 S of CR 775N	0	0	0	
0800055	CR 800N	00.54 W of SR 29	0	0	0	
0800056	CR 225E	00.03 N of CR 450N	0	0	0	
0800057	CR 450N	00.04 W of CR 225E	0	0	0	
0800145	CR 150E	00.36 N of SR 218	0	0	0	
0800059	CR 1000N	00.22 E of CR 825W	0	0	0	
0800060	OLD SR 75	00.35 W of SR 75	0	0	0	
0800061	CR 200W	00.07 N of CR 200N	0	0	0	
0800064	MERIDIAN Rd	00.31 S of SR 218	0	0	0	

Table 3: Construction Costs**County Carroll****County Number 8**

NBI #	Facility Carried	Location	Bridge Cost	Road Cost	Total Cost	Estimate Year
0800065	CR 100N	00.03 E of SR 75	0	0	0	
0800066	CR 350N	00.44 E of CR 350W	0	0	0	
0800067	CR 300N	00.63 E of CR 300W	0	0	0	
0800068	CR 325E	00.02 N of CR 300N	0	0	0	
0800069	CR 850N	00.64 E of CR 350W	0	0	0	
0800070	CR 175W	00.59 N of CR 900N	0	0	0	
0800071	CR 1050N	00.06 W of CR 850W	0	0	0	
0800072	CR 225W	00.47 N of SR 25	0	0	0	
0800073	CR 300E	00.06 S of CR 775N	0	0	0	
0800074	CR 225E	00.08 S of CR 750N	0	0	0	
0800075	CR 100E	00.04 N of CR 700N	0	0	0	
0800076	BICYCLE BRIDGE Rd	00.43 W of CR 1000W	0	0	0	
0800077	BICYCLE BRIDGE Rd	00.59 W of CR 1200W	0	0	0	
0800078	CR 725N	00.56 W of CR 1150W	0	0	0	
0800079	CR 975W	00.29 S of CR 650N	0	0	0	
0800120	CR 900W	00.32 N of CR 1100N	0	0	0	
0800080	CR 925W	00.25 W of CR 900W	0	0	0	
0800081	CR 925W	00.01 N of CR 1200N	0	0	0	
0800082	CR 825W	00.02 S of CR 1000N	0	0	0	
0800083	CR 700W	00.14 N of CR 900N	0	0	0	
0800084	CR 950N	01.10 W of CR 700W	0	0	0	
0800085	CR 625W	00.53 S of CR 950N	0	0	0	
0800086	CR 1100N	00.20 W of CR 850W	0	0	0	
0800087	TOWPATH Rd	00.45 S of CR 900N	3	0	3	2013
0800088	TOWPATH Rd	00.55 W of CR 300W	0	0	0	
0800089	CR 300W	00.06 N of CR 1150N	0	0	0	
0800090	CR 400W	00.14 N of CR 1200N	0	0	0	
0800091	CR 300W	00.36 S of SR 218	0	0	0	
0800092	CR 200N	00.53 E of SR 39	0	0	0	
0800093	CR 300N	00.55 W of CR 450W	3	0	3	2009

Table 3: Construction Costs

County **Carroll**

County Number **8**

NBI #	Facility Carried	Location	Bridge Cost	Road Cost	Total Cost	Estimate Year
0800094	BICYCLE BRIDGE Rd	00.64 E of CR 925W	0	0	0	
0800095	CR 550N	00.75 E of CR 900W	0	0	0	
0800100	OLD SR 25	00.24 W of SR 25	0	0	0	
0800096	CR 100N	00.52 E of CR 800W	0	0	0	
0800126	CR 600W	00.05 N of SR 25	0	0	0	
0800101	CARROLLTON RD	00.31 N of CR 675N	0	0	0	
0800102	CR 50W	00.01 N of CR 700N	0	0	0	
0800103	CR 350E	00.07 S of CR 700S	0	0	0	
0800105	CR 250W	00.37 S of TOWPATH	0	0	0	
0800106	CR 200E	00.14 S CR 700S	1	0	1	2013
0800107	CR 1025N	00.02 W of CR 175W	0	0	0	
0800108	CR 700N	00.13 W of CR 975W	0	0	0	
0800147	CR 1100N	00.04 N of N LANDING RD	0	0	0	
0800122	CR 500E	00.07 N of CR 500N	0	0	0	
0800110	CR 400E	00.19 S of CR 500N	0	0	0	
0800111	BICYCLE BRIDGE RD	00.07 W of US421	0	0	0	
0800112	CR 800W	00.27 S of US 421	0	0	0	
0800127	QUIETWATER RD	00.09 N of CR 1100N	0	0	0	
0800113	CR 250S	00.26 E of CR 400E	0	0	0	
0800115	TOWPATH Rd	00.39 E of CR 300W	0	0	0	
0800118	CR 300E	00.25 N of CR 450N	0	0	0	
0800119	TOWPATH Rd	00.29 E of CR 300W	0	0	0	
006430	SR 25	00.86 N US 421	0	0	0	
0800149	CR 525W	00.30 N SR 25	0	0	0	
0800128	CR 1250W	00.37 N of CR 750N	0	0	0	
0800144	CR 750N	00.50 W of CR 300E	0	0	0	

114 Total Bridges in County

Table 3: Construction Costs**County Cass****County Number 9**

NBI #	Facility Carried	Location	Bridge Cost	Road Cost	Total Cost	Estimate Year
0900001	CR 700 WEST	00.20 S OF CR 800N	0	0	0	
0900002	CR 525 WEST	00.01 S OF CR 1000N	0	0	0	
0900004	CR 900 NORTH	00.05 W OF CR 900W	0	0	0	
0900144	CR 100 EAST	00.15 S OF CR 1000N	0	0	0	
0900005	CR 1050 WEST	00.60 N OF SR 16	0	0	0	
0900006	CR 900 WEST	00.40 N OF CR 900N	0	0	0	
0900007	ROYAL CENTER PIKE	00.10 S OF CR 800N	0	0	0	
0900143	LOGANSPORT ROAD	00.30 E OF CR 700E	0	0	0	
0900145	LOGANSPORT RD	00.40 W OF CR 875E	0	0	0	
0900153	CENTER STREET	00.10 E OF 700W	0	0	0	
006470	S CICOTT ST	00.30 S US 24	0	0	0	
0900010	CR 1000W	01.00 N OF CR 250N	0	0	0	
0900012	CR 900 WEST	00.15 S OF CR 800N	0	0	0	
006465	OLD SR 25	00.70 S US 35	0	0	0	
0900014	CR 900 WEST	00.20 S OF CR 900N	185	115	300	2013
0900015	CR 900 WEST	00.25 S OF SR 16	0	0	0	
0900154	CR 650 NORTH	00.30 E OF CR 900W	0	0	0	
0900019	CR 400 NORTH	01.00 W OF SR 17	0	0	0	
0900023	CR 300 WEST	00.40 N OF CR 900N	0	0	0	
0900027	CR 550 NORTH	00.20 E OF CR 600E	0	0	0	
0900028	CR 600 EAST	00.35 N OF CR 575N	0	0	0	
0900030	CR 500 EAST	00.05 S OF CR 650N	0	0	0	
0900031	CR 450N	00.50 E OF CR 725E	0	0	0	
0900146	CR 1100E	00.15 N OF CR 550N	0	0	0	
0900147	CR 400N	00.75 E OF CR 1000E	0	0	0	
0900035	CR 775N	00.40 E OF CR 1050E	0	0	0	
0900036	CR 500 NORTH	01.00 E OF CR 600E	225	125	350	2013
0900037	CR 550N	00.50 E OF CR 900E	0	0	0	
0900039	CR 925N	00.55 N OF CR 350N	0	0	0	
0900040	CR 900N	00.50 N OF CR 450N	0	0	0	

Table 3: Construction Costs**County Cass****County Number 9**

NBI #	Facility Carried	Location	Bridge Cost	Road Cost	Total Cost	Estimate Year
0900042	CR 1050E	00.50 N OF CR 600N	0	0	0	
0900043	CR 600N	00.05 W OF CR 1050E	0	0	0	
0900044	CR 775 EAST	00.25 N OF CR 450	0	0	0	
0900045	CR 450N	00.01 E OF CR 925E	0	0	0	
0900046	CR 725W	00.20 S OF CR 150S	0	0	0	
0900047	CR 700 WEST	00.40 S OF CR 250N	0	0	0	
0900048	CR 100N	00.30 W OF CR 625W	0	0	0	
0900049	CR 50S	00.90 W OF CR 750W	0	0	0	
0900050	CR 50S	00.60 W OF CR 600W	0	0	0	
0900051	CR 50N	00.30 E OF CR 600W	0	0	0	
0900052	CR 625 WEST	00.30 N OF CR 250N	0	0	0	
0900053	CR 325N	00.05 W OF CR 575W	0	0	0	
0900054	CR 325N	00.50 W OF CR 825W	0	0	0	
0900055	CR 250N	00.45 W OF CR 825W	0	0	0	
0900056	CR 500 WEST	00.20 N OF CR 250N	200	100	300	2013
0900057	CR 725W	00.30 N OF CR 300N	0	0	0	
0900058	CR 675W	00.15 S OF CR 325N	0	0	0	
0900059	CR 675 WEST	00.01 N OF SOUTH RIVER RO	0	0	0	
0900061	CR 450 WEST	00.25 N OF CR 250N	0	0	0	
0900063	ROYAL CENTER PIKE	00.70 S OF CR 400N	0	0	0	
0900064	CR 275 WEST	00.25 N OF CR 275N	0	0	0	
0900065	CR 300 NORTH	00.35 W OF CR 350W	0	0	0	
0900066	SOUTH RIVER ROAD	00.10 W OF CR 200W	0	0	0	
0900067	SOUTH RIVER ROAD	00.20 W OF CR 200W	0	0	0	
0900068	SOUTH RIVER RD	00.35 W OF CR 325E	0	0	0	
0900069	CR 450 EAST	00.50 S OF CR 75N	0	0	0	
0900070	CR 150N	00.20 W OF CR 600E	0	0	0	
0900071	S. EEL RIVER ROAD	00.25 N OF CR 150N	0	0	0	
0900072	DAVIS STREET	01.00 S OF CR 100S	0	0	0	
0900073	CR 200 NORTH	01.00 W OF CR 450E	0	0	0	

Table 3: Construction Costs**County Cass****County Number 9**

NBI #	Facility Carried	Location	Bridge Cost	Road Cost	Total Cost	Estimate Year
0900155	CR 500 EAST	00.25 MI N OF CR425N	0	0	0	
0900074	PERRYSBURG ROAD	00.10 E OF CR 300E	0	0	0	
0900075	CR 150 NORTH	00.25 W OF CR 350E	0	0	0	
0900076	CR 600 EAST	00.85 N OF CR 125S	0	0	0	
0900077	CR 325E	00.20 S OF S RIVER RD	155	95	250	2013
0900078	CR 925E	00.25 W OF CR 975E	0	0	0	
0900079	CR 300N	00.20 W OF CR 825E	0	0	0	
0900081	CR 800E	00.20 S OF LOGANSPORT RD	0	0	0	
0900082	18TH ST	00.60 N OF US 24	0	0	0	
0900083	CR 825E	00.01 N OF CR 125S	0	0	0	
0900084	CR 125E	00.50 E OF US 24	0	0	0	
0900085	CR 350E	00.50 W OF CR 675W	0	0	0	
0900148	CR 225S	00.75 W OF CR 500W	0	0	0	
0900086	CR 675E	00.01 S OF CR 325S	0	0	0	
0900087	OLD KOKOMO PIKE	00.30 N OF CR 600S	0	0	0	
0900088	OLD KOKOMO PIKE	00.10 S SR 218	0	0	0	
0900089	OLD KOKOMO PIKE	00.20 N OF CR 800S	0	0	0	
0900090	CR 600 SOUTH	00.40 W OF CR 500E	0	0	0	
0900091	CR 600 SOUTH	00.30 E OF CR 500E	0	0	0	
0900093	CR 200E	00.25 N OF CR 550N	0	0	0	
0900094	CR 200 EAST	00.05 S OF CR 650S	0	0	0	
0900095	CR 300 EAST	00.30 N OF CR 650S	0	0	0	
0900096	CR 500S	00.25 E OF CR 200E	0	0	0	
0900097	CR 650 SOUTH	00.01 E OF CR 200E	0	0	0	
0900098	CR 400 EAST	00.10 S OF CR 600S	0	0	0	
0900099	CR 500S	00.05 E OF CR 850E	0	0	0	
0900100	CR 850E	00.15 S OF CR 275S	0	0	0	
0900101	CR 850E	00.25 S OF CR 250S	0	0	0	
0900102	CR 350S	00.20 W OF CR 1100E	0	0	0	
0900103	CR 350S	00.40 W OF CR 925E	0	0	0	

Table 3: Construction Costs**County Cass****County Number 9**

NBI #	Facility Carried	Location	Bridge Cost	Road Cost	Total Cost	Estimate Year
0900104	CR 925E	00.40 N OF CR 350S	0	0	0	
0900105	CR 250S	00.25 N OF CR 275S	0	0	0	
0900108	CR 50 EAST	00.10 N OF CR 1100S	0	0	0	
0900109	CR 700E	00.15 S OF CR 1100S	0	0	0	
0900149	CR 1300 SOUTH	00.25 W OF CR 100E	0	0	0	
0900110	CR 300 EAST	00.05 N OF CR 1150S	0	0	0	
0900111	CR 400E	00.40 S CR 1100S	0	0	0	
0900112	CR 400E	00.50 S CR 1100S	0	0	0	
0900113	CR 500E	00.50 S OF CR 1100S	0	0	0	
0900114	MORGAN HILL ROAD	00.15 S OF CR 1100S	0	0	0	
0900115	CR 200 EAST	00.20 S OF CR 800S	0	0	0	
0900138	CR 800 SOUTH	00.25 W OF CR 200E	0	0	0	
0900116	CR 1100 EAST	00.15 S OF CR 1300S	0	0	0	
0900117	CR 1100 EAST	00.05 N OF CR 1100S	0	0	0	
0900150	CR 1400 SOUTH	00.50 W OF CR 950E	0	0	0	
0900119	CR 1000 EAST	00.01 INTER. OF CR 1100S	0	0	0	
0900120	CR 1000 EAST	00.30 N SR 18	0	0	0	
0900121	CR 1300 SOUTH	00.70 W OF CR 1100E	0	0	0	
0900122	CR 950 EAST	00.30 N SR 18	0	0	0	
0900123	CR 1150 SOUTH	00.10 E OF CR 800E	0	0	0	
0900124	CR 1225 SOUTH	00.40 E OF CR 800E	0	0	0	
0900125	LINCOLN PIKE	00.30 N OF CR 1150S	0	0	0	
0900126	CR 400 EAST	00.60 S OF CR 1100S	0	0	0	
0900127	CR 1175S	00.40 W OF CR 400E	0	0	0	
0900128	CR 450S	00.20 E OF CR 850E	0	0	0	
0900132	BIDDLE ST	00.30 W OF BURLINGTON AVE	0	0	0	
0900133	CULBERTSON ST	00.05 N OF BIDDLE ST	0	0	0	
0900152	BARTLETT ST	00.15 W SR 25	0	0	0	
0900139	SHULTZ & KLOENNE	00.30 N OF BIDDLE ST	0	0	0	
0900151	HUMPHREY ST	00.01 N OF WOLF ST	0	0	0	

Table 3: Construction Costs

County Cass

County Number 9

NBI #	Facility Carried	Location	Bridge Cost	Road Cost	Total Cost	Estimate Year
006469	OLD SR25/CICOTT ST	00.53 S US 24	0	0	0	

121 Total Bridges in County

Table 3: Construction Costs

County Clark

County Number 10

NBI #	Facility Carried	Location	Bridge Cost	Road Cost	Total Cost	Estimate Year
1000001	UTICA PIKE	00.30 N of Catalpa Driv	0	0	0	
1000002	NEW CHAPEL Rd	00.80 N of Cooper Lan	0	0	0	
1000003	BROWN HOLLOW Rd	00.20 S of Main Street	0	0	0	2012
1000004	COOPER Rd	00.10 NE of Hamburg l	0	0	0	
1000005	BROWNSTOWN ROAD	00.10 SE of Hebron Rc	20	15	35	2014
1000006	UTICA-SELLERSBG.Rd	00.10 E of Fox Run Trc	150	200	350	2015
1000007	BETHANY Rd	00.00 SE of High Jackt	0	0	0	
1000129	GUTFORD Rd	00.00 N PENSIVE RD	0	0	0	2012
1000009	SELLERSBURG Rd	00.80 S of Bean Road	0	0	0	
1000010	STACEY Rd	01.10 NW of Cooper L:	0	0	0	2012
1000011	SALEM NOBLE Rd	01.80 NW of S.R. 62	0	0	0	2012
1000012	PERRY CROSSING RD	00.20 W COLUMBUS-	0	0	0	
1000013	BUD PRATHER Rd	00.00 N of Weber Roar	0	0	0	
1000014	ALLENTOWN Rd	00.60 S of Sterling Oak	0	0	0	
1000015	BRICK CHURCH Rd	00.40 SW of Stony Poi	0	0	0	
1000016	CHARLTN/MEMPHIS Rd	00.10 SW of Whitting H	0	0	0	
1000017	CHASTWN/MEMPHIS Rd	00.50 E of U.S. 31	0	0	0	
1000018	KILLEN Rd	00.20 E of U.S. 31	0	0	0	2012
1000125	HEBRON CHURCH RD	00.00 950N - 025W	0	0	0	2012
1000019	CANEY Rd	00.20 E of U.S. 31	0	0	0	2012
1000020	PRALL HILL RD	00.00 JCT 825N-025W	0	0	0	
1000126	NEW MARKET-CHAS Rd	01.60 SW of Marion M:	0	0	0	2012
1000021	ZIMMERMAN Rd	00.20 N of Henderson	0	0	0	
1000022	ZIMMERMAN Rd	00.20 S of New Market	0	0	0	
1000023	NEW MARKET Rd	00.40 NE of Yount Roa	0	0	0	
1000024	NEW MARKET-CHAS Rd	01.50 SW of Marion M:	0	0	0	
1000025	NEW MARKET-CHAS Rd	00.40 S of Botloff Roac	0	0	0	
1000026	STONY POINT Rd	00.20 S of Brick Churcl	0	0	0	
1000027	STRICKER RD	00.00 JCT 180N-125E	0	0	0	
1000028	WHITTING HILL Rd	00.10 N of ChristwnMe	0	0	0	

Table 3: Construction Costs

County Clark

County Number 10

NBI #	Facility Carried	Location	Bridge Cost	Road Cost	Total Cost	Estimate Year
1000029	FOX Rd	00.20 N of Whitting Hill	0	0	0	2012
1000030	MT LEBANON Rd	00.40 SE of Dunlevy R	0	0	0	
1000031	LEON PRALL Rd	01.00 E of Munk Road	0	0	0	
1000032	HARRY HUGHES Rd	00.30 S of Opossum Ti	0	0	0	2012
1000113	HIBERNIA Rd	00.70 S of Lakeview Di	0	0	0	2012
1000033	FRY Rd	00.40 SW of New Mark	0	0	0	
1000034	WESTPORT Rd	00.00 S of Tunnel Mill I	65	0	65	2014
1000035	NEW WASHINGTON Rd	00.10 NE of Cole Roac	0	0	0	2012
1000036	NEW MARKET Rd	00.20 NE of New Mark	0	0	0	
1000037	NEW MARKET Rd	00.30 NE of Faye Amic	0	0	0	
1000038	WESTPORT Rd	00.70 NW of Henderso	0	0	0	
1000039	BETHLEHEM Rd	00.00 E of Gill Road	0	0	0	
1000040	CHARLES.-BETHLEHEM	00.00 W of Flint Ridge	0	0	0	
1000041	FLINT RIDGE Rd	00.40 N of Charles Bet	0	0	0	
1000042	MICHIGAN Rd	00.10 E of Marysville R	0	0	0	
1000043	BLUE RIDGE ROAD	00.20 E of Bull Creek F	0	0	0	2012
1000044	BLUE RIDGE ROAD	00.60 NW of Orchard F	0	0	0	
1000045	CARROLL ROAD	00.10 NW of Taflinger	0	0	0	
1000046	HENRYVILLE-OTISCO	00.10 N of Hnryvle Otis	0	0	0	
1000047	CANEY Rd	00.90 NE of Prall Hill R	0	0	0	
1000048	KETTLE BOTTOM Rd	00.80 SE of Maxwell R	0	0	0	2012
1000049	MICHIGAN Rd	00.20 SW of Cortner R	0	0	0	2012
1000050	FRANK FISHER Rd	00.10 N of Northern Rc	50	0	50	2014
1000051	MAXWELL Rd	00.30 E of Cole Road	0	0	0	
1000052	MURPHY Rd	00.80 SE of Caney Roa	0	0	0	
1000053	ELROD Rd	00.20 SE of Alex Bigs l	0	0	0	
1000054	MARION MARTIN Rd	00.30 SE of New Mark	0	0	0	
1000055	HENDERSON Rd	00.20 NE of Dickey Ro	0	0	0	
1000056	MARBLE HILL Rd	00.40 E of S.R. 62	0	0	0	2012
1000057	CLAPP Rd	00.80 NE of Marysville	0	0	0	

Table 3: Construction Costs**County Clark****County Number 10**

NBI #	Facility Carried	Location	Bridge Cost	Road Cost	Total Cost	Estimate Year
1000058	DIETERLEN Rd	00.30 N of Hnyvle Otis	0	0	0	
1000059	FRONT ST	00.00 875N-050W	0	0	0	
1000137	CHURCH Rd	00.40 E MAHAN RD	0	0	0	
1000060	SAWMILL Rd	00.10 E of Dieterlen R	0	0	0	
1000115	BEAGLE CLUB Rd	00.80 W of Heil Road	0	0	0	
1000061	COUNTRY LAKE RD	00.00 JCT 2100N-150\	0	0	0	
1000121	KETTLE BOTTOM Rd	01.00 NW of Maxwell F	0	0	0	
1000062	BLUE LICK Rd	00.50 E of Shelter Roa	0	0	0	
1000138	BLUE LICK Rd	00.40 SW of Houser R	0	0	0	
1000064	PIXLEY KNOB Rd	00.60 NW of Blue Lick	0	0	0	
1000065	BLUE LICK Rd	00.20 N of Mayfield Ro	0	0	0	
1000066	BLUE LICK Rd	00.20 N of McCellan R	0	0	0	
1000122	WEAVER RD	00.10 S of Ebenezer C	0	0	0	2012
1000123	BEAGLE CLUB Rd	00.10 W of Dieterlen R	0	0	0	
1000067	HOUSER Rd	00.20 S of Blue Lick R	0	0	0	
1000068	ALEXANDER BIGGS Rd	00.10 W of Howser Ro	0	0	0	
1000069	EBENEZER CH Rd	00.10 E of Bennetsville	0	0	0	
1000070	WILSON SWITCH RD	00.40 N of S.R. 60	0	0	0	
1000071	WILSON SWITCH RD	00.10 N of S.R. 60	0	0	0	
1000072	BARTLE KNOB Rd	00.20 SW of Blue Lick	0	0	0	
1000073	BARTLE KNOB Rd	00.40 SW of Blue Lick	0	0	0	
1000074	DAISY HILL Rd	00.10 S of Souder Roa	0	0	0	2012
1000075	MOUNTAIN GROVE Rd	00.70 S of Blue Lick R	0	0	0	2012
1000076	ST JOHNS Rd	00.40 E of Atkins Road	0	0	0	
1000077	MOUNTAIN GROVE Rd	00.30 N of Bartel Knob	0	0	0	
1000078	BORDEN RD	00.60 S of Martinsburg	0	0	0	
1000124	REED Rd	00.90 SW of Mtn Grove	0	0	0	
1000079	WIESEKA HILL Rd	01.00 E of Book Road	150	200	350	2011
1000080	BROOM HILL Rd	00.10 N of S.R. 60	0	0	0	
1000136	BOYER Rd	00.00 McIntyre Road	0	0	0	

Table 3: Construction Costs

County Clark

County Number 10

NBI #	Facility Carried	Location	Bridge Cost	Road Cost	Total Cost	Estimate Year
1000081	CARWOOD Rd	00.20 N of S.R. 60	0	0	0	
1000082	SMITH Rd	00.80 E of Grnvle Bord	0	0	0	
1000130	BOYER Rd	00.20 S of Lena Bower	0	0	0	
1000083	TUNNEL MILL Rd	00.90 NE of New Mark	0	0	0	
1000084	TUNNEL MILL Rd	01.50 NE of New Mark	0	0	0	2012
1000085	TUNNEL MILL Rd	00.20 NE of Marion Ma	0	0	0	
1000104	TUNNEL MILL Rd	00.10 SW of Zimmerm	0	0	0	
1000086	TUNNEL MILL Rd	00.00 SW of Westport	0	0	0	
1000135	PAYNE-KOEHLER RD	00.20 NE of County Lir	0	0	0	
1000087	FRANK FISHER Rd	00.20 N of Northern Rc	0	0	0	
1000088	SALEM CHURCH Rd	00.70 SE of Tunnel Mil	0	0	0	
1000131	TAFLINGER Rd	00.30 S of Carroll Roac	0	0	0	
1000132	SEILO RIDGE N	00.20 SW of Capitl Hill	0	0	0	2012
1000133	BLUEBERRY WAY	00.10 N of Washington	0	0	0	
1000134	KETTLE BOTTOM Rd	00.20 SE of Maxwell R	0	0	0	
1000089	UTICA PIKE	00.00 S of Patrol Stree	0	0	0	
1000090	MICHIGAN Rd	00.50 SW of Marysville	0	0	0	
1000105	NEW ALBANY St	00.10 SW of U.S. 31	0	0	0	
1000091	HEIL Rd	00.40 N of Hnryvle Otis	0	0	0	
1000092	HEBRON CHURCH Rd	00.40 NE of Heil Road	0	0	0	
1000095	HEBRON CHURCH RD	00.00 JCT 950N-025W	0	0	0	2012
1000096	CHARTWN/MEMPHIS RD	00.50 SE WHITTING T	0	0	0	
1000140	OLD SR 160	00.22 E US 31	0	0	0	
1000141	OLD INDIANA 160	01.44 E US 31	350	150	500	2014
1000142	OLD INDIANA 160	03.80 E US 31	250	150	400	2014
1000143	OLD INDIANA 160	02.66 W SR 403	0	0	0	
1000144	APPLELEAF LN	00.57 W US 31	0	0	0	
1000145	BROWNS STATION WAY	00.58 W SR 131	2138	428	3464	2013
026310	MCCULLOUGH PIKE	01.85 S I-65	550	80	630	2014
1000146	EBENEZER CHURCH RD	00.08 W WEAVER RD	52	10	62	2014

Table 3: Construction Costs

County Clark

County Number 10

NBI #	Facility Carried	Location	Bridge Cost	Road Cost	Total Cost	Estimate Year
1000097	BEAGLE CLUB Rd	00.00 W of Ester Road	0	0	0	
1000099	WEST ST	00.10 S of S.R. 60	0	0	0	
1000100	HENDERSON Rd	00.70 NE of Dickey Ro	0	0	0	
1000101	CAPITOL HILL DR	00.10 NW of Middle Rc	0	0	0	
1000102	PRESIDENTAL PLACE	00.20 NW of Middle Rc	0	0	0	2012
1000103	MCKINLEY ST	00.00 E of West Street	0	0	0	
1000117	WILLINGER LN	00.20 N of Spring Stree	0	0	0	
1000127	UTICA PIKE	00.20 S of UtcaSellrsbi	0	0	0	
1000106	BETHLEHEM-NEW WASH	00.20 E of Paynesville	0	0	0	
1000118	LANCASSANGE Dr	00.10 N of Redbud Roa	0	0	0	
1000119	ALLISON LN	00.10 S of Middle Roac	0	0	0	
1000120	MIDDLE RD	00.10 W of Allison Lan	0	0	0	
1000107	POPP Ave	00.10 W of U.S. 31	0	0	0	
1000128	CRUMS LN	00.20 NE of Scott Drive	0	0	0	
1000108	West MAIN St	00.30 W of Miller Drive	0	0	0	
1000109	ALLISON Ln	00.20 NW of Middle Rc	0	0	0	
1000110	HAMBURG Pike	00.00 S of Woodlawn /	0	0	0	
1000111	HOSPITALITY WAY	00.10 N EASTERN BL	0	0	0	
1000112	EASTERN BOULEVARD	00.10 E I-65	0	0	0	
1000116	N CLARK BOULEVARD	00.50 SE McCULLOU	1000	1000	2000	2012
1000148	SPRING STREET	00.10 N MAIN STREE	0	0	0	

141 Total Bridges in County

Table 3: Construction Costs

County Clay

County Number: 11

NBI #	Facility Carried	Location	Bridge Cost	Road Cost	Total Cost	Estimate Year
1100274	CR 200W	00.10 N of CR 1100N	0	0	0	
1100002	CR 200W	00.10 N of CR 1350N	0	0	0	2014
1100259	CR 200W	00.20 S of CR 1500N	0	0	0	2014
1100004	CR 300W	00.40 N of CR 1400N	0	0	0	2014
1100005	CR 300W	00.40 S of CR 1350N	0	0	0	2014
1100006	CR 300W	00.20 S of CR 1100N	0	0	0	2014
1100007	CR 1100N	00.10 W of CR 200W	0	0	0	2014
1100009	CR 400W	00.30 S of CR 1350N	0	0	0	2014
1100010	Kennedy Crossng Rd	00.40 N of CR 1025N	0	0	0	2014
1100011	Kennedy Crossng Rd	00.10 S of CR 1000N	0	0	0	2014
1100012	CR 950N	00.20 E KEN CROSS R	306	92	536	2014
1100014	CR 425W	00.10 N of CR 1025N	25	0	25	2014
1100015	Rock Run Church Rd	00.20 N of CR 1385N	0	0	0	2014
1100016	MURPHY Rd	00.30 S of CR 1300N	0	0	0	2014
1100017	CR 200E	00.30 N of CR 900N	31	0	31	2014
1100018	CR 1350N	00.10 W of CR 100E	224	67	393	2014
1100019	CR 900N	00.20 E of 200E	0	0	0	2014
1100020	CR 900N	00.10 W of CR 400E	38	33	71	2014
1100021	CR 900N	00.30 W of CR 500E	0	0	0	2014
1100025	CR 300E	00.40 S of CR 1300N	330	99	580	2014
1100028	CR 400E	00.50 N of US 40	420	126	737	2014
1100030	CR 1200N	00.40 W of Murphy Rd	0	0	0	2014
1100032	CR 1200N	00.30 E of 300E	0	0	0	2014
1100034	CR 1300N	00.40 E of 350E	0	0	0	2014
1100037	CR 350E	00.10 N of US 40	298	90	524	2014
1100039	CR 1400N	00.30 E of 350E	0	0	0	2014
1100041	CR 200W	00.30 N of CR 300N	251	75	441	2014
1100043	CR 300N	00.10 E of 425W	275	82	482	2014
1100046	CR 300W	00.60 S of CR 600N	247	74	433	2014
1100049	CR 675W	00.40 N of CR 650N	0	0	0	2014

Table 3: Construction Costs**County Clay****County Number: 11**

NBI #	Facility Carried	Location	Bridge Cost	Road Cost	Total Cost	Estimate Year
1100051	CR 650W	00.10 N of CR 600W	0	0	0	2014
1100053	CR 700N	00.30 W of SR 59	335	100	588	2014
1100056	Happy Holler Rd	00.90 N of CR 650N	228	68	400	2014
1100057	CR 800N	00.10 E of 150W	0	0	0	2014
1100058	CR 425E	00.05 S of US 40	0	0	0	2014
1100061	CR 600N	00.30 E of SR 59	0	0	0	2014
1100062	CR 600N	00.10 W of CR 100E	0	0	0	2014
1100063	CR 500E	00.30 S of CR 800N	0	0	0	2014
1100064	CR 800N	00.60 W of CR 500E	46	0	81	2014
1100260	CR 800N	00.30 W of CR 500E	0	0	0	2014
1100067	CR 500N	00.40 E of SR 59	20	0	20	2014
1100068	CR 25W	00.30 N of CR 300N	303	91	532	2014
1100069	CR 300N	00.30 E of 25W	0	0	0	2014
1100071	CR 300N	00.10 E of 400E	0	0	0	2014
1100072	CR 400E	00.30 S of CR 500N	0	0	0	2014
1100073	CR 400E	00.20 S of CR 800N	249	75	437	2014
1100074	CR 400E	00.40 S of CR 900N	0	0	0	2014
1100273	CR 400E	00.10 S of CR 900N	0	0	0	2014
1100077	CR 350E	00.30 S of SR 42	243	73	426	2014
1100078	CR 300E	00.40 S of SR 42	0	0	0	2014
1100079	CR 300E	00.30 S of CR 900N	0	0	0	2014
1100271	CR 100E	00.50 N of CR 600N	0	0	0	2014
1100083	CR 500N	00.40 W of Boy Scout F	249	75	437	2014
1100087	CR 100S	00.40 W of CR 600W	357	107	627	2014
1100088	CR 150S	00.20 E of 200W	0	0	0	2014
1100089	CR 150S	00.50 E of 200W	0	0	0	2014
1100090	CR 300S	00.20 W of CR 200W	0	0	0	2014
1100092	CR 300S	00.30 W of CR 425W	0	0	0	2014
1100094	CR 200N	00.20 W of CR 200W	400	120	702	2014
1100097	Lwr Bloomington Rd	00.10 W of CR 500W	0	0	0	2014

Table 3: Construction Costs**County Clay****County Number: 11**

NBI #	Facility Carried	Location	Bridge Cost	Road Cost	Total Cost	Estimate Year
1100264	L. Bloomington Rd	01.00 W Co Rd 200W	0	0	0	2014
1100100	CR 650W	00.10 N of SR 46	351	105	616	2014
1100101	CR 250W	00.40 S of CR 200S	238	71	417	2014
1100102	CR 250W	00.10 N of CR 100S	0	0	0	2014
1100105	CR 200S	00.70 E of 250W	557	167	977	2014
1100106	CR 200S	00.40 W of CR 250W	256	77	449	2014
1100108	CR 300S	00.10 E of 700W	0	0	0	2014
1100110	CR 600W	00.20 S of CR 100S	0	0	0	2014
1100111	CR 200E	00.50 S of CR 200S	0	0	0	2014
1100112	CR 200E	00.50 N of CR 400S	0	0	0	2014
1100116	RIVER Rd	01.10 W of CR 500E	0	0	0	2014
1100121	CR 200N	00.70 W of CR 100E	0	0	0	2014
1100122	CR 200N	00.50 W of CR 100E	219	66	384	2014
1100124	CR 200N	00.40 W of Sonnefield F	0	0	0	2014
1100125	CR 300E	00.20 N of Ashboro Rd	0	0	0	2014
1100128	Sonnefield Rd	00.80 S of CR 200N	0	0	0	2014
1100131	CR 550E	00.80 N of CR 300S	0	0	0	2014
1100134	CR 700E	00.50 N of CR 300S	0	0	0	2014
1100256	CR 825E	00.50 S of SR 46	0	0	0	2014
1100136	CR 800E	00.30 N of CR 50N	0	0	0	2014
1100137	CR 800E	00.20 S of CR 50N	195	59	342	2014
1100138	Bowlg Green/Poland	00.20 N of SR 46	40	30	70	2014
1100257	CR 875E	00.60 S Telgemeyer Rd	0	0	0	2014
1100140	CR 50N	00.10 E of 700E	0	0	0	2014
1100142	CR 600W	01.10 S of CR 300S	0	0	0	2014
1100143	CR 600W	00.50 N of CR 600S	196	59	343	2014
1100144	CR 600W	00.30 N of CR 600S	0	0	0	2012
1100145	CR 600W	00.01 N of CR 600S	243	73	426	2014
1100147	CR 600W	00.60 N of SR 246	0	0	0	2014
1100148	CR 600S	00.05 W of CR 600W	0	0	0	2014

Table 3: Construction Costs**County Clay****County Number: 11**

NBI #	Facility Carried	Location	Bridge Cost	Road Cost	Total Cost	Estimate Year
1100149	CR 535W	00.10 N of CR 600S	0	0	0	2014
1100151	CR 200W	00.40 N of Towpath Rd	0	0	0	2014
1100155	CR 450S	00.60 W of CR 400W	0	0	0	2014
1100156	CR 400S	00.50 E of 500W	0	0	0	2014
1100157	CR 600S	00.10 E of 535W	0	0	0	2014
1100159	CR 600S	00.30 W of CR 300W	0	0	0	2014
1100160	CR 600S	00.20 W of CR 150W	75	0	75	2014
1100161	CR 100W	00.10 S of CR 700S	371	111	651	2014
1100162	CR 750S	00.20 W of CR 100W	0	0	0	2014
1100163	CR 750S	00.20 E of 250W	0	0	0	2014
1100164	CR 750S	00.30 W of CR 300W	248	74	435	2014
1100165	CR 500W	00.60 N of SR 246	0	0	0	2014
1100166	CR 300W	00.20 N of CR 800S	217	65	381	2014
1100171	CR 700S	00.10 E of 250W	0	0	0	2014
1100172	CR 700S	00.30 W of CR 300W	0	0	0	2014
1100174	CR 900S	00.50 W of CR 175W	0	0	0	2014
1100175	TOWPATH Rd	00.10 E of 25W	0	0	0	
1100176	FIRST St	00.10 E of SR 59	297	89	522	2014
1100178	CR 75W	00.40 S of CR 500S	0	0	0	2014
1100179	CR 50E	00.50 N of CR 550S	0	0	0	2014
1100182	CR 400S	00.10 E of River Rd	32	0	32	2014
1100184	CR 500S	00.00 E of CR 100E	0	0	0	2014
1100185	CR 900S	00.50 W of CR 100E	245	73	430	2014
1100187	CR 200W	00.30 S of CR 950S	0	0	0	2014
1100188	CR 1100S	00.40 W of CR 100W	0	0	0	2014
1100189	CR 1200S	00.10 W of CR 100W	0	0	0	2014
1100190	CR 1000S	00.15 E of 200W	0	0	0	2014
1100194	CR 1000S	00.50 W of CR 250W	0	0	0	2014
1100195	CR 1300S	00.40 W of SR 59	0	0	0	2014
1100196	CR 1300S	00.10 E of 400W	0	0	0	2014

Table 3: Construction Costs**County Clay****County Number: 11**

NBI #	Facility Carried	Location	Bridge Cost	Road Cost	Total Cost	Estimate Year
1100198	CR 1150S	00.05 W of Canal Rd	225	68	395	2014
1100199	CR 500W	00.10 S of CR 1000S	95	0	125	2014
1100258	CR 400W	00.10 N of CR 1200S	0	0	0	2014
1100272	CR 400W	00.20 N CR 1350S	0	0	0	2014
1100203	CR 400W	00.50 S of CR 1200S	0	0	0	2014
1100204	Canal Rd	00.50 S of CR 1200S	296	89	519	2012
1100206	CR 500W	00.30 N of CR 1300S	246	74	432	2014
1100207	CR 1450S	00.40 W of SR 59	201	60	352	2014
1100208	CR 400W	00.40 N of SR 59	234	70	411	2014
1100209	CR 400W	00.30 N of CR 1400S	234	70	411	2014
1100210	CR 1350S	00.10 W of CR 400W	290	87	509	2014
1100211	CR 1350S	00.30 W of CR 550W	234	70	411	2014
1100261	CR 1300S	00.20 E of 225E	0	0	0	2014
1100223	CR 200E	00.10 N of CR 1375S	0	0	0	2014
1100225	CR 1375S	00.40 W of CR 175E	0	0	0	2014
1100226	CR 1200S	00.30 W of CR 125E	0	0	0	2012
1100227	CR 1250S	00.10 E of 75E	0	0	0	2014
1100228	CR 1400S	00.30 E Meridian Rd	11	0	11	2014
1100229	CR 100E	00.50 N of CR 1500S	241	72	423	2014
1100233	CR 1350S	00.10 W of CR 50W	0	0	0	2014
1100237	CR 200W	00.30 N of CR 1400N	802	240	1407	2014
1100254	Lena Rd	00.10 S of CR 1500N	0	0	0	2014
1100270	CR 1300N	00.30 W of CR 300E	0	0	0	2014
1100239	CR 300W	00.40 S of CR 500S	0	0	0	2014
1100242	Lankford St	00.10 S of CR 700S	297	89	522	2014
1100243	CR 650N	00.10 E of 675W	272	82	477	2014
1100262	CR 950S	00.10 W of CR 125W	0	0	0	2014
1100263	CR 100E	00.40 S SR 42	0	0	0	2014
1100265	CR 100S	00.20 W CR 600W	0	0	0	2014
1100266	CR 600N	00.30 W CR 300W	0	0	0	2014

Table 3: Construction Costs

County **Clay**

County Number: 11

NBI #	Facility Carried	Location	Bridge Cost	Road Cost	Total Cost	Estimate Year
1100267	CR 200S	00.50 W CR 425W	0	0	0	2014
1100268	CR 700E	00.90 S 300N	0	0	0	2014
1100269	CR 500E	00.20 N US 40	54	0	54	2014
1100251	CR 700E	00.10 S of SR 42	0	0	0	2014
1100246	CR 200E	00.20 S of CR 200S	0	0	0	2014
1100249	CR 1300S	00.50 W of CR 200W	0	0	0	2014
1100250	CR 400E	00.10 S of CR 300N	0	0	0	2014

157 Total Bridges in County

Table 3: Construction Costs**County Clinton****County Number 12**

NBI #	Facility Carried	Location	Bridge Cost	Road Cost	Total Cost	Estimate Year
1200010	CR 500E	00.10 N of SR 26	0	0	0	
1200011	CR 800N	00.10 E of CR 250W	0	0	0	
1200012	CR 800N	00.10 E of CR 700W	7	1	8	2014
1200013	CR 800N	00.60 W of CR 850W	0	0	0	
1200014	CR 100E	00.10 N of CR 700N	26	10	36	2014
1200015	CR 000E/W	00.10 N of CR 700N	0	0	0	
1200016	CR 30W	00.90 N of SR 26	0	0	0	
1200017	CR 200W	00.30 N of CR 700N	0	0	0	
1200018	CR 300W	00.40 N of CR 800N	0	0	0	
1200019	CR 120E	00.40 S of CR 250N	0	0	0	
1200020	CR 175E	00.20 N of CR 380N	0	0	0	
1200021	CR 700N	00.20 E of CR 100E	0	0	0	
1200022	CR 700N	00.30 W of CR 100E	0	0	0	
1200023	CR 700N	00.50 W of CR 100E	158	45	203	2014
1200024	CR 700N	00.30 E of SR 39	107	90	197	2014
1200025	CR 700N	00.20 W of CR 800W	0	0	0	
1200027	CR 600W	00.30 N of SR 26	0	0	0	
1200028	CR 600W	00.40 S of CR 800N	0	0	0	
1200029	CR 750N	00.20 W of CR 500W	240	360	600	2014
1200030	CR 500W	00.10 S of CR 750N	0	0	0	
1200031	CR 675W	00.10 N of SR 26	0	0	0	
1200032	CR 675W	00.90 N of SR 26	0	0	0	
1200033	CR 850W	00.40 N of CR 700N	51	90	141	2014
1200034	CR 400W	00.40 N of CR 200N	61	45	106	2014
1200035	CR 800W	00.10 N of CR 550N	216	180	396	2014
1200036	CR 950W	00.80 N of CR 550N	0	0	0	
1200037	CR 900W	00.60 N of CR 550N	230	180	410	2014
1200038	CR 580W	00.50 N of CR 300N	0	0	0	
1200039	CR 575W	00.40 N of CR 200N	475	360	835	2014
1200040	FARMERS GRAVEL Rd	00.10 W of SR 39	0	0	0	

Table 3: Construction Costs**County Clinton****County Number 12**

NBI #	Facility Carried	Location	Bridge Cost	Road Cost	Total Cost	Estimate Year
1200041	CR 200N	00.60 E MULBERRY-JEFFRSN	0	0	0	
1200160	CR 200N	00.50 E of CR 900W	0	0	0	
1200042	CR 950W	00.60 S of CR 350N	675	360	1035	2014
1200043	CR 550N	00.20 W of CR 900W	0	0	0	
1200044	CR 850W	00.10 N of CR 550N	113	45	158	2014
1200045	CR 850W	00.50 S of CR 350N	270	90	360	2014
1200046	CR 550N	00.10 E of CR 800W	0	0	0	
1200047	CR 550N	00.50 W of CR 700W	0	0	0	
1200049	CR 130W	00.50 S of CR 400N	0	0	0	
1200050	CR 500W (GAS LINE)	00.20 N of CR 200N	0	0	0	
1200051	CR 290N	00.10 W of CR 600W	107	45	152	2014
1200054	CR 280N	00.10 E of CR 750W	0	0	0	
1200055	MULBERRY JEFFERSON	00.50 W of CR CR 600W	0	0	0	
1200056	CR 600W	00.10 N MULBERRY-JEFFRSN	0	0	0	
1200057	CR 600W	00.40 N of CR 200N	470	135	605	2014
1200058	CR 300W	00.40 S of CR 300N	224	180	404	2014
1200059	CR 250W	00.50 N of CR 300N	470	90	560	2014
1200060	CR 000E/W	00.30 N of CR 180N	0	0	0	
1200061	CR 000E/W	00.20 S of CR 425N	0	0	0	
1200062	CR 310N	00.70 E of CR 400E	0	0	0	
1200172	CR 300N	00.10 W of CR 530E	0	0	0	
1200064	CR 200N	00.10 E of SR 39	0	0	0	
1200065	CR 150N	00.50 E of SR 39	0	0	0	
1200165	CR 530E	00.30 N of CR 300N	0	0	0	
1200066	CR 70E	00.20 S of CR 425N	0	0	0	
1200067	CR 250N	00.20 W of CR 250E	375	360	735	2014
1200068	CR 160N	00.10 W of CR 0E/W	0	0	0	
1200069	CR 300E	00.20 N of CR 400N	0	0	0	
1200070	CR 400E	00.20 N of CR 400N	0	0	0	
1200071	CR 400E	00.10 S of CR 300N	0	0	0	

Table 3: Construction Costs**County Clinton****County Number 12**

NBI #	Facility Carried	Location	Bridge Cost	Road Cost	Total Cost	Estimate Year
1200072	CR 300E	00.20 N of CR 250N	0	0	0	
1200073	CR 250N	00.20 W of SR 29	0	0	0	
1200074	CR 300N	00.20 E of CR 1000E	0	0	0	
1200075	CR 400N	00.30 E of CR 1100E	0	0	0	
1200076	CR 400N	00.40 W of CR 1100E	31	5	36	2014
1200077	CR 400N	00.50 E of CR 900E	258	90	348	2014
1200078	CR 650E	00.10 N of CR 200N	254	90	344	2014
1200079	CR 800E	00.10 S of CR 500N	0	0	0	
1200166	CR 800E	00.50 S of SR 26	0	0	0	
1200080	CR 700E	00.10 S of CR 500N	0	0	0	
1200081	CR 710E	00.30 N of CR 100N	53	66	119	2014
1200082	CR 250N	00.10 E of CR 300E	0	0	0	
1200083	CR 530E	00.10 S of CR 300N	0	0	0	
1200084	CR 200N	00.40 W CR 730E	0	0	0	
1200085	CR 1000E	00.30 N of CR 300N	0	0	0	
1200161	CR 1000E	00.10 N of CR 400N	0	0	0	
1200167	CR 900E	00.30 S of CR 500N	0	0	0	
1200087	CR 1100E	00.20 N of CR 250N	0	0	0	
1200088	CR 1250E	00.10 N of CR 250N	0	0	0	
1200089	CR 1250E	00.40 S of CR 500N	213	180	393	2014
1200090	CR 1330E	00.30 S of CR 500N	0	0	0	
1200091	CR 1150E	00.20 N of CR 400N	279	113	392	2014
1200092	CR 500E	00.20 N of CR 400N	0	0	0	
1200093	CR 900E	00.30 N of CR 400N	0	0	0	
1200094	CR 900E	00.40 S of CR 200N	0	0	0	
1200095	CR 830E	00.50 S of CR 200N	160	109	269	2014
1200098	CR 600S	00.10 W of CR 850E	0	0	0	
1200100	CR 900E	00.30 N of SR 38	0	0	0	
1200101	CR 1000E	00.20 S of SR 38	0	0	0	
1200102	CR 1000E	00.10 N of CR 480S	0	0	0	

Table 3: Construction Costs

County **Clinton**

County Number **12**

NBI #	Facility Carried	Location	Bridge Cost	Road Cost	Total Cost	Estimate Year
1200103	CR 400S	00.20 E of SR 421	0	0	0	
1200104	CR 850E	00.20 S of CR 480S	0	0	0	
1200106	CR 1200E	00.30 S of CR 300S	0	0	0	
1200107	CR 200S	00.20 W CR 900E	0	0	0	
1200108	CR 150S (KELLEY)	00.10 E of KIRKLIN BRICK	0	0	0	
1200109	CR 150S	00.50 W of CR 180E	0	0	0	
1200110	CR 150S	00.30 W of CR 280E	0	0	0	
1200111	CR 300S	00.20 E of CR 1200E	0	0	0	
1200112	CR 400S	00.20 E of CR 1100E	0	0	0	
1200113	CR 480S	00.30 W of CR 1000E	0	0	0	
1200114	CR 500S	00.70 W of SR 421	32	0	32	2014
1200115	CR 575S	00.50 E of SR 38	0	0	0	
1200116	CR 580S	00.50 W of SR 421	0	0	0	
1200117	CR 750S	00.80 W of CR 580E	0	0	0	
1200118	CR 700S	00.10 W of CR 750E	0	0	0	
1200119	CR 750E	00.10 S of CR 700S	0	0	0	
1200120	KIRKLIN BRICK Rd	00.20 W of CR 180E	0	0	0	
1200121	CR 680S	00.30 E of CR 400E	0	0	0	
1200122	CR 180E	00.10 S of KIRKLIN BRICK	0	0	0	
1200123	CR 100E	00.10 S of SR 38	0	0	0	
1200124	CR 175E	00.30 S of KELLY Rd	0	0	0	
1200125	CR 100E	00.10 N of KELLY Rd	0	0	0	
1200126	CR 100W	00.60 N of CR 580S	0	0	0	
1200174	CR 200 W	0	0	0	0	0
1200128	CR 650S	00.30 W of SR 39	0	0	0	
1200129	CR 000N/S	00.80 E of CR 450W	0	0	0	
1200130	CR 300S	00.10 W of CR 550W	195	180	375	2014
1200131	CR 450W	00.40 N of CR 0N/S	0	0	0	
1200132	CR 310S	00.10 S of CR 300S	35	5	40	2014
1200133	CR 550W	00.10 N of CR 300S	0	0	0	

Table 3: Construction Costs**County Clinton****County Number 12**

NBI #	Facility Carried	Location	Bridge Cost	Road Cost	Total Cost	Estimate Year
1200134	CR 000E/W	00.30 S of CR 450S	181	90	271	2014
1200135	CR 000E/W	00.40 S of CR 650S	0	0	0	
1200136	CR 750S	00.20 E of CR 50W	0	0	0	
1200137	CR 750S	00.30 W of CR 300W	0	0	0	
1200138	CR 800W	00.50 N of CR 450S	0	0	0	
1200139	CR 830W	00.30 S of SR 52	0	0	0	
1200140	CR 000N/S	00.20 E of CR 700W	0	0	0	
1200141	CR 700W	00.10 S of CR 300S	22	45	67	2014
1200142	CR 875W	00.60 S of CR 450S	0	0	0	
1200143	CR 875W	00.10 N of CR 700S	10	20	30	2014
1200144	CR 750S	00.10 W of CR 900W	35	23	58	2014
1200145	CR 930W	00.30 N of CR 600S	166	180	346	2014
1200146	CR 600S	00.30 E of CR 250W	0	0	0	
1200173	BUNNELL ROAD	0	0	0	0	0
1200175	CR 400 N	0	0	0	0	0
1200148	WILLIAMS ST	00.10 S of FOREST Dr	0	0	0	
1200150	CR 1400E	00.20 S of CR 700S	0	0	0	
1200151	CR 200E	00.40 S of SR 26	103	90	193	2014
1200152	CR 500N	00.30 W of CR 1000E	0	0	0	
1200153	CR 100N	00.10 W of SR 29	0	0	0	
1200154	CR 700S	00.10 W of CR 880W	0	0	0	
1200155	CR 700S	00.10 E of CR 880W	0	0	0	
1200156	CR 850W	00.10 S of CR 700S	0	0	0	
1200157	CR 400W	00.20 S of SR 38	0	0	0	
1200158	CR 100N	00.30 W of BURLINGTON Ave	0	0	0	
1200159	CR 100N	00.10 W of BURLINGTON Ave	0	0	0	
1200162	CR 1250E	00.10 S of CR 350N	0	0	0	
1200163	CR 100W	00.20 S of CR 500N	23	9	32	2014
1200164	BURLINGTON AVE	00.40 S of CR 100N	0	0	0	
1200168	CR 130W	00.35 N OF CR 425 N	0	0	0	

Table 3: Construction Costs**County Clinton****County Number 12**

NBI #	Facility Carried	Location	Bridge Cost	Road Cost	Total Cost	Estimate Year
1200169	CR 330E	00.20 N OF KELLY ROAD	0	0	0	
1200170	CR 700W	00.10 E OF CR 500 W	0	0	0	
1200171	MICHIGANTOWN ROAD	00.20 W OF CR 530 EAST	0	0	0	
1200004	KYGER ST	00.40 E of PRAIRIEST	0	0	0	
1200003	GREEN ST	00.10 W of CATTERLINST	168	26	194	2014
1200002	CLAY ST	00.10 S of BARNER St	0	0	0	
1200005	E MORRISON ST	00.10 E of SR 39	400	450	850	2014
1200006	E WASHINGTON St	00.10 E of SR 39	0	0	0	
1200007	CLINTON ST	00.10 E of SR 39	0	0	0	
1200008	SOUTH ST	00.10 E of SR 39	139	39	178	2014
1200009	ARMSTRONG ST	00.10 E of SR 39	0	0	0	
1200001	CLAY ST	00.10 S of HARVARD TERRAC	134	19	153	2014

160 Total Bridges in County

Table 3: Construction Costs**County Crawford****County Number 13**

NBI #	Facility Carried	Location	Bridge Cost	Road Cost	Total Cost	Estimate Year
1300003	ALLEN CREEK ROAD	00.10 WEST OF MASON LANE	0	0	0	
1300004	CR 590 NORTH	00.80 EAST OF SR 66	8	0	8	2013
1300005	BROWNSTOWN ROAD	00.20 NORTH OF ALLEN LANE	0	0	0	
1300006	DOG CREEK ROAD	00.00 EAST OF SR 37	0	0	0	
1300008	BACON HOLLOW ROAD	00.70 WEST OF OLD WALNUT	0	0	0	
1300009	BACON HOLLOW ROAD	00.90 WEST OF OLD WALNUT	0	0	0	
1300010	BACON HOLLOW ROAD	01.10 EAST OF HAENDIGES R	36	25	61	2013
1300011	BACON HOLLOW ROAD	00.30 EAST OF HAENDIGES R	0	0	0	
1300075	HIGHFILL CHAPEL RD	00.10 SOUTH OF ALSTOTT RO	15	45	60	2013
1300013	JONES ROAD	00.20 SOUTH OF TEMPLE ROA	164	180	344	2013
1300093	MAGNOLIA ROAD	00.00 SOUTH OF CALHOUN RO	0	0	0	
1300016	MOUNT STERLING ROA	00.10 S OF BOGARD HOLLOW	0	0	0	
1300017	WHISKEY RUN RANCH	01.00 SOUTH OF STONECIPHE	171	270	441	2013
1300086	WHISKEY RUN RANCH	00.00 NORTH OF SLICK CREE	146	180	326	2013
1300018	MILLTOWN ROAD	00.00 SOUTH OF PILOT KNOB	60	45	105	2013
1300019	HARDINSBURG ROAD	00.10 SOUTH OF ROSS ROAD	146	180	326	2014
1300020	GOVERNORS TRACE	00.00 EAST OF NASH LANE	0	0	0	
1300021	SYCAMORE ROAD	00.00 SOUTH OF ALSTOTT RO	178	180	358	2013
1300022	PILOT KNOB ROAD	00.00 E OF SLICK CRICK RO	178	180	358	2013
1300023	MIFFLIN WEST FORK	00.00 SOUTH OF GOVERNORS	164	180	344	2013
1300024	SEATON HILL ROAD	00.40 SOUTH OF GRANTS LAN	0	0	0	
1300025	CAMP JERRY ROAD	00.20 WEST OF GRADY WRIGH	340	45	385	2013
1300026	OTTER CREEK ROAD	00.30 EAST OF COLVERT ROL	0	0	0	
1300012	COLVERT ROLL ROAD	00.30 SOUTH OF OTTER CREE	0	0	0	
1300027	MIFFLIN WEST FORK	00.10 WEST OF ECKERT RD	188	118	306	2013
1300028	BAKER ROAD	00.10 WEST OF EATON ROAD	216	180	396	2013
1300029	MAGNOLIA ROAD	01.10 SOUTH OF CALHOUN RO	81	90	171	2013
1300030	DRY RUN ROAD	01.30 NORTH OF TOWER ROAD	247	180	427	2013
1300031	ROTHROCKS MILL RD	01.50 E OF WYANDOTTE CAVE	0	0	0	
1300032	CR 650S	00.10 EAST OF SR 62	100	0	100	2013

Table 3: Construction Costs**County Crawford****County Number 13**

NBI #	Facility Carried	Location	Bridge Cost	Road Cost	Total Cost	Estimate Year
1300033	ALTON ROAD	00.60 SOUTH OF MILL CREEK	117	225	342	2013
1300071	BEECHWOOD ROAD	00.70 N OF BEECHWOOD WYE	1000	730	1730	2014
1300035	ARCHIBALD FALLS RD	00.40 EAST OF COLEMAN	33	0	33	2013
1300036	ALTON FREDONIA RD	00.10 WEST OF ATWOOD DR	15	0	15	2013
1300038	MILLTOWN ROAD	00.10 SOUTH OF SEACAT LAN	0	0	0	
1300040	OLD SR 37	00.10 SOUTH OF ATKINS LAN	100	0	100	2013
1300039	WYANDOTTE AVE	00.20 SOUTH OF SR 62	0	0	0	
1300072	HOG TOWN ROAD	00.80 E SR 66	258	180	438	2014
1300041	HATFIELD ROAD	00.00 E OF GOVERNORS TRAI	205	180	385	2013
1300076	OVERHEAD BRIDGE RD	00.10 SOUTH OF SR 64	800	1000	1800	2014
1300042	5TH STREET	00.10 WEST OF SPEARS ST	0	0	0	
1300078	MANSFIELD ROAD	01.00 WEST OF TWO BIT RD	79	180	259	2013
1300043	OTTER CREEK RD	00.60 WEST OF COLVERT ROL	167	180	347	2013
1300044	CALHOUN ROAD	00.50 WEST OF MAGNOLIA	0	0	0	
1300045	MAGNOLIA ROAD	00.10 EAST OF HUBBARD	164	180	344	2013
1300046	MAGNOLIA ROAD	00.30 WEST OF CHERRY LANE	195	180	375	2013
1300047	SHAFER RIDGE ROAD	01.20 EAST OF BAUER LN	0	0	0	
1300073	DRY RUN ROAD	00.00 NORTH OF BEAL LANE	0	0	0	
1300094	OLD FELKER RD	00.00 WEST OF OTTER CREEK	0	0	0	
1300051	HARDSCRABELL RD	00.50 NORTH OF ANDRY LN	167	225	392	2013
1300052	BAYLOR ROAD	00.10 S OF HARDINBURG RD	0	0	0	
1300054	ALSTOTT ROAD	00.80 NW OF SYCAMORE ROAD	164	225	389	2013
1300095	BEAN LN	00.00 WEST OF MELTON RD	0	0	0	
1300056	HOOSIER ENERGY RD	00.10 SE OF DOG CREEK	188	180	368	2013
1300057	OLD FELKER ROAD	00.00 SOUTH OF OTTER CREE	94	68	162	2013
1300058	ALLEN CREEK ROAD	00.00 INT OF SR 145	0	0	0	
1300059	MITCHELL CREEK RD	00.10 S OF GOVERNORS TRAC	216	180	396	2013
1300060	SPEEDY ROAD	00.00 S OF MITCHELL CREEK	0	0	0	
1300063	KEMP ROAD	01.10 NORTH OF OAK HILL	167	180	347	2013
1300064	UNION STREET	00.00 NORTH OF DEPOT STRE	0	0	0	

Table 3: Construction Costs**County Crawford****County Number 13**

NBI #	Facility Carried	Location	Bridge Cost	Road Cost	Total Cost	Estimate Year
1300065	COURT STREET	00.50 SOUTH OF 5TH STREET	0	0	0	
1300066	MAIN STREET	00.10 NORTH OF SR 64	0	0	0	
1300092	MAIN STREET	00.00 EAST OF BACK STREET	0	0	0	
1300079	JEFFERSON STREET	00.00 NORTH OF DEPOT STRE	43	45	88	2013
1300081	WASHINGTON STREET	00.00 NORTH OF DEPOT STRE	188	180	368	2014
1300098	ALLEN CREEK ROAD	00.05 EAST OF MASON LANE	0	0	0	
1300083	BOGARD HOLLOW ROAD	00.00 EAST OF UPPER BOGAR	40	90	130	2013
1300069	MAIN STREET	00.30 SOUTH OF SEACAT LAN	1941	360	2301	2014
1300070	BEASLEY ROAD	00.10 SOUTH OF FIFTH STRE	313	180	493	2013
1300085	PLEASANT AVE	00.10 EAST OF MURPHY STRE	143	45	188	2013
1300087	NASH LANE	00.00 SOUTH OF OTTER CREE	293	180	473	2013
1300088	ZELLER ROAD	00.00 WEST OF ECKERT RD	0	0	0	2014
1300089	MOUNT STERLING RD	00.00 E OF ENGLISH RES RD	178	180	358	2014
1300090	WEST FORK ROAD	00.40 WEST OF MIFFLIN FK	150	180	330	2013
1300091	PAUL MEYERS ROAD	00.70 S OF UNION CHAPEL R	0	0	0	
1300096	MOUNT STERLING RD	00.00 E OF ENGLISH RESVR	0	0	0	
1300097	KEMP ROAD	00.10 SOUTH OF GOVERNORS	0	0	0	
1300099	CALHOUN ROAD	00.7 WEST OF MAGNOLIA ROA	0	0	0	
1300100	E DRY BRANCH ROAD	0.50 W. OF DEVILS HOLLOW	160	180	340	2013

79 Total Bridges in County

Table 3: Construction Costs**County Daviess****County Number 14**

NBI #	Facility Carried	Location	Bridge Cost	Road Cost	Total Cost	Estimate Year
1400002	CR 200N	00.33 E of CR 650E	0	0	0	
1400004	CR 500E	00.56 N of CR 1625N	0	0	0	
1400005	CR 500E	00.19 S of CR 1600N	0	0	0	
1400006	CR 1600N	00.36 E of CR 600E	0	0	0	
1400007	CR 1600N	00.55 W of CR 800E	0	0	0	
1400008	CR 1600N	00.37 W of CR 800E	0	0	0	
1400009	CR 700E	00.25 N of CR 1550N	0	0	0	
1400320	CR 800E	00.08 S of CR 1600N	0	0	0	
1400011	CR 50E	00.01 S of CR 1100N	0	0	0	
1400014	CR 1100N	00.21 E of CR 475E	0	0	0	
1400185	CR 800E	00.13 S of CR 1200N	0	0	0	
1400016	CR 1200N	00.54 W of CR 700E	0	0	0	
1400017	CR 700E	00.25 N of CR 1150N	0	0	0	
1400018	CR 700E	00.01 N of CR 1200N	0	0	0	
1400019	CR 575E	00.03 S of CR 1200N	0	0	0	
1400021	CR 100W	00.36 S of CR 400N	0	0	0	
1400187	CR 100W	00.25 N of CR 700N	0	0	0	
1400027	CR 1200N	00.88 E of CR 1100E	0	0	0	
1400029	CR 1100E	00.01 N of CR 1450N	0	0	0	
1400031	CR 1650N	00.28 E of CR 900E	0	0	0	
1400188	CR 650E	00.50 N of CR 200N	0	0	0	
1400033	CR 650E	00.75 N of CR 400N	0	0	0	
1400034	CR 650E	01.00 N of CR 600N	0	0	0	
1400039	CR 450E	00.19 S of CR 750N	0	0	0	
1400041	CR 450E	00.75 N of CR 550N	0	0	0	
1400042	CR 450E	00.99 N of CR 350N	0	0	0	
1400046	CR 475E	00.93 N of CR 1000N	0	0	0	
1400045	CR 475E	00.80 N of CR 1000N	0	0	0	
1400189	CR 1400N	00.09 E of CR 1100E	0	0	0	
1400049	CR 1200E	00.36 S of CR 1200N	0	0	0	

Table 3: Construction Costs**County Daviess****County Number 14**

NBI #	Facility Carried	Location	Bridge Cost	Road Cost	Total Cost	Estimate Year
1400050	CR 1050N	00.79 E of CR 1150E	0	0	0	
1400051	CR 975N	00.65 E of CR 1150E	220	50	270	2013
1400054	CR 800N	00.11 W of CR 1000E	0	0	0	
1400055	CR 800N	00.17 W of CR 1000E	0	0	0	
1400059	CR 600N	00.33 W of CR 1200E	0	0	0	
1400060	CR 900E	00.32 N of CR 700N	170	50	220	2013
1400063	CR 1000N	00.18 W of CR 400E	0	0	0	
1400064	CR 1000E	00.12 N of CR 800N	0	0	0	
1400066	CR 875N	00.99 W of CR 900E	0	0	0	
1400069	CR 775E	00.02 S of CR 700N	0	0	0	
1400070	CR 775E	00.38 N of CR 700N	0	0	0	
1400191	CR 700E	00.50 N of CR 675N	360	180	540	2013
1400073	CR 700N	00.55 W of CR 900E	0	0	0	
1400074	CR 1100E	00.31 N of CR 800N	0	0	0	
1400077	CR 400E	00.30 S of CR 1100N	0	0	0	
1400078	CR 200E	00.44 S of CR 1100N	0	0	0	
1400082	CR 300E	00.58 N of CR 550N	0	0	0	
1400085	CR 575E	00.49 N of CR 600N	0	0	0	
1400086	CR 900E	00.26 S of CR 200N	0	0	0	
1400087	CR 650N	00.35 W of CR 900E	0	0	0	
1400091	CR 1100E	00.63 N of SR 50	0	0	0	
1400092	CR 1100E	01.11 N of SR 50	0	0	0	
1400096	CR 950E	00.45 N of CR 100N	0	0	0	
1400097	CR 725E	00.49 N of CR 100N	425	180	605	2013
1400193	THIRD ST	00.26 N of US 50	155	100	255	2013
1400102	CR 1200E	00.37 S of CR 200S	0	0	0	
1400103	CR 700S	00.23 W of CR 1125E	0	0	0	
1400104	CR 700S	00.32 E of CR 900E	0	0	0	
1400105	CR 900E	00.61 N of CR 700S	200	180	380	2013
1400194	CR 550E	00.64 S of US 50	0	0	0	

Table 3: Construction Costs**County Daviess****County Number 14**

NBI #	Facility Carried	Location	Bridge Cost	Road Cost	Total Cost	Estimate Year
1400107	CR 700E	00.90 S of CR 100S	0	0	0	
1400108	CR 475E	00.15 N of CR 100S	0	0	0	
1400109	CR 250E	00.58 N of CR 350N	0	0	0	
1400110	CR 300E	00.37 N of CR 450N	0	0	0	
1400112	CR 575E	00.79 N of CR 350N	0	0	0	
1400113	CR 350N	00.25 E of CR 250E	0	0	0	
1400114	CR 350N	00.24 W of CR 650E	0	0	0	
1400115	CR 700E	00.48 S of CR 500N	0	0	0	
1400195	CR 1000E	00.15 S of CR 750S	0	0	0	
1400118	CR 950S	00.45 E of CR 1250E	0	0	0	
1400321	CR 1125E	01.51 S of CR 950S	0	0	0	
1400120	GLENDALE Rd	00.77 E of CRSR 257	0	0	0	
1400121	CR 900S	00.69 W of CR 1125E	0	0	0	
1400122	CR 1200E	00.42 S of CR 875S	0	0	0	
1400123	CR 750S	00.31 W of CR 1125E	0	0	0	
1400124	CR 600S	00.62 E of CR 1050E	0	0	0	
1400125	CR 500S	00.08 W of CR 1050E	0	0	0	
1400126	CR 450S	00.35 E of CR 400E	0	0	0	
1400127	CR 450S	00.54 E of CRSR 257	0	0	0	
1400128	CR 1000E	00.43 S of CR 100S	0	0	0	
1400130	CR 1100E	00.75 S of CR 100S	0	0	0	
1400132	CR 600E	00.55 N of CR 400S	0	0	0	
1400135	CR 500E	01.25 N of CR 400S	0	0	0	
1400137	CR 250N	00.33 E of CRSR 57	0	0	0	
1400140	CR 225W	00.51 S of CR 400N	0	0	0	
1400142	CR 300W	00.38 S of CR 300S	0	0	0	
1400144	CR 300S	00.30 E of CR 300W	0	0	0	
1400145	CR 300S	00.40 E of HERRALL Rd	0	0	0	
1400146	CR 100E	00.43 N of CR 600S	0	0	0	
1400150	CR 700S	00.26 E of CR 50W	0	0	0	

Table 3: Construction Costs**County Daviess****County Number 14**

NBI #	Facility Carried	Location	Bridge Cost	Road Cost	Total Cost	Estimate Year
1400196	ALEXANDER HILL RD	00.17 N of CR 600S	0	0	0	
1400153	CR 225E	00.16 N of CR 625S	0	0	0	
1400155	CR 550S	00.51 W of SR 257	0	0	0	
1400156	CR 100W	00.07 N of CR 100W	0	0	0	
1400157	HORRALL Rd	00.47 S of CR 300S	0	0	0	
1400161	CR 150S	00.06 E of CR 350E	0	0	0	
1400162	CR 125E	00.04 S of CR 250S	0	0	0	
1400163	CR 200S	00.17 E of CRSR 257	0	0	0	
1400169	CR 500N	00.06 E of CRSR 57	0	0	0	
1400171	CR 300W	00.25 N of Old 50	0	0	0	
1400172	CR 150N	00.46 W of CR 300W	0	0	0	
1400173	SW 11TH ST	00.08 S of OAK St	0	0	0	
1400322	SW 16th St	00.03 S of COSBY RD	0	0	0	
1400176	CLARK RD	00.27 N OF OLD 50	0	0	0	
1400177	CR 1100E	00.84 N of CR 1475N	0	0	0	
1400200	SE 15TH ST	0	0	0	0	0
1400180	CR 1250E	00.44 S of CR 950S	0	0	0	
1400181	CR 800S	00.80 E of CR 1175E	0	0	0	
1400182	CR 600E	00.31 N of CR 1600N	0	0	0	
1400201	CR 600E	00.20 S of CR 1600N	0	0	0	
1400202	OLD US 50	00.13 W of CR 600E	0	0	0	
1400205	CR 100W	00.44 N of CR 600S	0	0	0	
1400206	CR 300W	00.01 N of CR 150N	0	0	0	
1400207	E 12TH ST	00.06 S of WINBROOK Dr	0	0	0	
1400208	CR 575S	00.12 E of CR 50W	0	0	0	
1400209	CR 200E	00.61 S of US 50	0	0	0	
1400210	CR 1050E	00.20 S of CR 600S	0	0	0	
1400312	CR 250S	00.11 E of CRSR 257	0	0	0	
1400313	CR 25W	00.80 N of SR 358	0	0	0	
1400314	CR 300S	00.01 E of CR 125E	0	0	0	

Table 3: Construction Costs

County Daviess

County Number 14

NBI #	Facility Carried	Location	Bridge Cost	Road Cost	Total Cost	Estimate Year
1400323	CR 600S	00.39 E CR 850E	0	0	0	
1400316	CR 1150E	00.47 N of CR 600S	0	0	0	
1400317	CR 700E	00.21 N of CR 200N	0	0	0	
1400318	CR 800N	00.84 E of CR 1100E	0	0	0	
1400319	CR 1600N	01.01 E of CR 900E	0	0	0	

125 Total Bridges in County

Table 3: Construction Costs**County Decatur****County Number 16**

NBI #	Facility Carried	Location	Bridge Cost	Road Cost	Total Cost	Estimate Year
1500104	COLE LN	02.30 S OF US 50	0	0	0	
1500001	HUESMAN RD	00.60 S OF MT TABOR RD	0	0	0	
1500002	LAUGHERY CREEK RD	00.50 W OF GATCH HILL	0	0	0	
1500003	LAUGHERY CREEK RD	00.40 W OF SR 56	0	0	0	
1500004	LAUGHERY CREEK RD	00.10 E OF GREGORY RD	290	250	540	2011
1500005	HUESMAN RD	01.00 N OF SR 262	0	0	0	
1500006	SPANGLER RD	00.80 SE OF STOOPS RD	0	0	0	
1500007	SPANGLER RD	00.50 NW OF STOOPS RD	35	10	45	2011
1500008	SANGAMAW RD	00.40 W OF SR 62	125	275	400	2011
1500009	SANGAMAW RD	00.60 W OF SR 62	0	0	0	
1500010	GRELLE RD	00.30 SW OF SANGAMAW RD	60	10	70	2011
1500011	CUTTER RD	01.20 SW OF BELLS BR.	0	0	0	
1500012	BELLS BRANCH RD	00.30 N OF CLAY MILLER	0	0	0	
1500013	BELLS BRANCH RD	00.20 N OF CLAY MILLER	0	0	0	
1500014	BELLS BRANCH RD	00.50 S OF CLAY MILLER	0	0	0	
1500015	W LAUGHERY CR RD	00.10 S OF BAUM HOLLOW	0	0	0	
1500016	LAUGHERY CREEK RD	00.40 W OF ARLINGTON RD	0	0	0	
1500017	CHESTERVILLE RD	00.20 S OF PROBST RD	0	0	0	
1500018	CHESTERVILLE RD	00.10 W OF STITTS HILL	0	0	0	
1500019	STAT. HOLLOW RD	00.60 N OF US 50	0	0	0	
1500020	W COUNTY LINE RD	01.20 N OF US 50	0	0	0	
1500021	COLD SPRING RD	02.00 E OF COUNTY LINE RD	210	390	600	2011
1500022	VOLZ RD	00.40 E OF COUNTY LINE RD	50	10	60	2011
1500023	HOGAN HILL RD	01.40 N OF SR 350	0	0	0	
1500024	COUNTY FARM RD	01.70 W OF SR 48	0	0	0	
1500025	N HOGAN RD	00.30 SE OF SHORT RIDGE	0	0	0	
1500026	Old N HOGAN RD	00.10 N OF SHORT RIDGE	190	250	440	2011
1500027	N HOGAN ROAD	00.10 S OF CROSS RD	0	0	0	
1500028	N HOGAN RD	00.50 NW OF SOAP HILL	65	10	75	2011
1500029	N HOGAN RD	00.40 E OF UNION RIDGE	60	15	75	2013

Table 3: Construction Costs**County Decatur****County Number 16**

NBI #	Facility Carried	Location	Bridge Cost	Road Cost	Total Cost	Estimate Year
1500030	N HOGAN RD	00.10 W OF UNION RIDGE	0	0	0	
1500205	SHORT RIDGE RD	00.20 W OF HOGAN RD	0	0	0	
1500032	SCHWIPPS RD	00.40 W OF HOGAN RD	0	0	0	
1500033	SCHWIPPS RD	00.60 W OF HOGAN RD	185	250	435	2011
1500034	WHITE PLAINS RD	00.80 E OF HOGAN RD	0	0	0	
1500035	ASCHE RD	00.20 E OF TANGMAN	0	0	0	
1500208	LAKE TAMBO RD	00.10 S OF BENNING				
1500038	PLATT RD	00.70 N OF SR 48	135	250	385	2011
1500039	TURKEY POINT RD	00.60 N OF SR 48	180	250	430	2011
1500040	PLATT RD	00.20 S OF KONRADI RD	0	0	0	
1500042	KONRADI RD	00.60 E OF PLATT RD	0	0	0	
1500043	BONNELL RD	01.10 NW OF BURTZELBACH	175	250	425	2011
1500044	ESTER RIDGE RD	01.10 S OF GIEGER RD	0	0	0	
1500045	GEIGER RD	00.50 E OF ESTER RIDGE	0	0	0	
1500046	KONRADI RD	00.10 S OF BONNELL RD	0	0	0	
1500047	BONNELL RD	00.10 W OF FOX RD	0	0	0	
1500048	KUEBEL Rd	00.10 W OF FOX RD	190	110	300	2011
1500049	COLLIER RIDGE RD	00.30 SW OF FOX RD	0	0	0	
1500117	COLLIER RIDGE RD	0	0	0	0	0
1500052	WILSON CREEK RD	00.20 SW OF SCENIC DR	0	0	0	
1500053	WILSON CREEK RD	01.10 N OF US 50	0	0	0	
1500054	SALT FORK RD	00.10 S OF JACKSON RIDGE	0	0	0	
1500055	SALT FORK RD	01.80 N OF SR 1	0	0	0	
1500056	KAISER DR	00.40 NW OF PRIBBLE RD	60	10	70	2011
1500058	SNEAKVILLE RD	00.20 E OF MT PLEASANT	0	0	0	
1500059	SNEAKVILLE Rd	00.50 E OF MT PLEASANT	150	100	250	2013
1500061	SAWDON RIDGE RD	00.20 NE OF SR 1	0	0	0	
1500062	COOK RD	00.20 W OF SR 1	0	0	0	
1500063	YORKRIDGE RD	00.10 W OF SR 1	0	0	0	
1500065	ST PETERS Rd	00.30 N OF SR 46	200	100	300	2013

Table 3: Construction Costs**County Decatur****County Number 16**

NBI #	Facility Carried	Location	Bridge Cost	Road Cost	Total Cost	Estimate Year
1500066	ST PETERS RD	00.20 N OF SR 46	0	0	0	
1500067	BLUE CREEK RD	00.30 S OF COUNTY LINE RD	55	10	65	2011
1500068	INDIANA AVE	00.20 S OF US 50	0	0	0	
1500069	JAMISON RD	01.50 NE STATE-LINE	305	250	555	2011
1500070	WOLIUNG RD	00.10 W OF HAPPY HOLLOW	225	250	475	2011
1500073	HYLAND RD	00.30 W OF SR 1	0	0	0	
1500074	ENNIS RIDGE RD	00.60 W OF SR 1	0	0	0	
1500075	PINHOOK RD	00.60 E OF WHITES HILL	0	0	0	
1500077	JOHNSON FORK RD	00.70 N I-74	0	0	0	
1500078	JOHNSON FORK RD	01.40 N OF I-74	35	0	35	2013
1500080	BURNS RD	00.40 E OF SR 48	0	0	0	
1500207	N DEARBORN RD	00.60 E L-VILLE	0	0	0	
1500082	N DEARBORN RD	01.80 E OF YORK RIDGE	25	0	25	2013
1500084	JAMISON RD	00.10 N OF PIN HOOK RD	0	0	0	
1500097	OLD US 52	00.40 S OF MCQUEEN RD	0	0	0	
1500096	OLD US 52	00.00 INT OF JOHNSON FORK	500	300	800	2011
1500085	BURNS RD	00.30 NW OF SR 48	0	0	0	
1500086	WEISBURG RD	00.10 E OF ASCHE RD	0	0	0	
1500087	KONRADI RD	00.20 S OF BONNELL RD	40	10	50	2011
1500088	BONNELL RD	00.10 W OF BURTZELBACH	280	375	655	2011
1500091	GEORGE ST	00.10 N OF SR 56	0	0	0	
1500092	WILSON CREEK RD	00.20 N OF WILSON CREEK	0	0	0	
1500093	PRIBBLE RD	00.30 SW OF SR 1	0	0	0	
1500095	INDIANA AVENUE	00.10 E OF US 50	0	0	0	
1500098	LAUMAN RD	01.60 N OF US 50	150	250	400	2011
1500100	LAWRENCEVILLE RD	00.30 N OF GUTAPFEL RD	175	100	275	2013
1500101	LAUGHERY CREEK RD	00.01 S OF ROBERTS RD	0	0	0	
1500102	ARLINGTON RD	00.10 NW OF LAUGHERY CR	0	0	0	
1500103	CROSS RD	00.01 W OF GOOSE RUN RD	0	0	0	
1500204	CRANES RUN RD	01.00 SW OF PINHOOK RD	0	0	0	

Table 3: Construction Costs**County Decatur****County Number 16**

NBI #	Facility Carried	Location	Bridge Cost	Road Cost	Total Cost	Estimate Year
1500105	CRANES RUN RD	00.50 SW OF PINHOOK RD	100	100	200	2011
1500106	BISCHOFF HILL RD	00.50 N OF SR 46	80	10	90	2011
1500108	BRUSH FORK RD	01.50 N OF SAWDON RIDGE	170	60	230	2011
1500109	PRUSS RD	00.50 N OF SR 62	0	0	0	
1500110	LONG BRANCH RD	01.00 NW OF S HOGAN RD	0	0	0	
1500111	LOWER DILLSBORO RD	01.50 NE OF US 50	0	0	0	
1500112	HOLT RD	00.30 W OF N HOGAN RD	0	0	0	
1500114	DAVIDSON RD	00.01 E OF JAMISON RD	170	60	230	2011
1500115	UNION RIDGE ROAD	01.50 NW OF N. HOGAN RD.	0	0	0	
1500116	CO PARK ENTRANCE	00.03 SW OF SR 1	0	0	0	
1500206	LOWER DILLSBORO RD	00.10 WEST OF US50	0	0	0	

101 Total Bridges in County

Table 3: Construction Costs**County Decatur****County Number 16**

NBI #	Facility Carried	Location	Bridge Cost	Road Cost	Total Cost	Estimate Year
1600209	OLD US 421	0	0	0	0	0
1600003	CR 421N	00.50 N OF CR 550N	0	0	0	
1600004	CR 421N	00.70 NW OF CR 650W	0	0	0	
1600001	CR 300N	00.40 E OF CR 280E	0	0	0	
1600005	CR 200S	00.20 E OF CR 400E	0	0	0	
1600006	CR 250S	00.00 W OF CR 220SW	0	0	0	
1600007	CR 1100S	00.10 E OF CR 600W	0	0	0	
1600008	CR 700W	00.50 S OF CR 1300S	0	0	0	
1600208	CR 400W	00.10 S CR 750N	0	0	0	
1600207	CR 650N	01.00 SW OF CR 400W	0	0	0	
1600011	CR 650N	01.20 SW OF CR 650W	0	0	0	
1600012	CR 700W	00.10 N OF CR 200N	0	0	0	
1600013	CR 700W	00.40 S OF CR 200N	0	0	0	
1600014	CR 100N	00.40 W OF CR 700W	0	0	0	
1600031	CR 300N	00.03 NW OF CR 500W	0	0	0	
1600016	CR 650W	00.30 N OF CR 300N	0	0	0	
1600017	CR 240NW	00.04 W OF CR 500W	0	0	0	
1600019	CR 240NW	00.90 W OF CR 500W	0	0	0	
1600018	CR 200N	00.00 W OF CR 700W	0	0	0	
1600021	CR 420W	00.05 N OF CR 340N	620	280	1231	2014
1600022	CR 650N	00.10 W OF CR 350W	0	0	0	
1600023	CR 650N	00.50 E OF SR 3	0	0	0	
1600024	CR 350W	00.50 S OF CR 600N	0	0	0	
1600025	CR 750N	00.60 W OF CR 150W	0	0	0	
1600026	CR 300W	00.50 N OF CR 750N	0	0	0	
1600027	CR 150W	00.20 N OF CR 750N	0	0	0	
1600028	CR 150W	00.14 S OF CR 500N	0	0	0	
1600029	CR 400N	00.40 W OF CR 150W	0	0	0	
1600030	CR 400N	00.50 E OF CR 350W	0	0	0	
1600190	CR 450W	00.20 N OF CR 240NW	0	0	0	

Table 3: Construction Costs**County Decatur****County Number 16**

NBI #	Facility Carried	Location	Bridge Cost	Road Cost	Total Cost	Estimate Year
1600032	CR 150W	00.00 S OF CR 400N	0	0	0	
1600033	CR 100W	00.40 N OF CR 200N	259	160	587	2014
1600034	CR 225E	00.00 S OF CR 640N	311	200	710	2014
1600035	CR 580N	00.30 E OF SR 3	0	0	0	
1600036	CR 640N	00.40 W OF CR 400E	0	0	0	
1600037	CR 640N	00.30 W OF CR 500E	0	0	0	
1600038	CR 750N	00.30 W OF CR 1000E	0	0	0	
1600039	CR 400E	00.10 N OF NE 80	0	0	0	
1600040	NE 80	00.10 W OF CR 225E	0	0	0	
1600041	CR 150N	00.00 W OF CR 200E	0	0	0	
1600042	CR 200E	00.10 N OF NE 80	0	0	0	
1600192	CR 550N	00.10 N OF CR 880E	139	160	426	2014
1600044	CR 300E	00.70 S OF CR 500N	0	0	0	
1600045	CR 400E	00.20 N OF CR 400N	0	0	0	
1600047	CR 300N	00.30 E OF CR 850E	0	0	0	
1600049	CR 700W	00.50 N OF CR 550N	0	0	0	
1600205	CR 500E	00.00 N OF CR 400N	0	0	0	
1600050	CR 120E	00.30 S OF CR 300N	10	0	10	2014
1600051	CR 500N	00.10 W OF CR 200E	0	0	0	
1600052	CR 200E	00.40 S OF CR 500N	0	0	0	
1600053	BASE RD	01.10 W OF CR 200E	0	0	0	
1600054	CR 50N	00.30 SW OF CR 950E	317	200	718	2014
1600055	CR 950E	00.40 S OF CR 150N	10	0	10	2014
1600056	CR 150N	00.30 NE OF CR 950E	0	0	0	
1600057	CR 150N	00.60 W OF CR 950E	264	200	647	2014
1600184	CR 850E	00.20 SE OF CR 50N	0	0	0	
1600193	BASE RD	00.10 E OF CR 500E	0	0	0	
1600194	CR 500E	00.10 S OF BASE RD	0	0	0	
1600058	CR 850E	00.40 S OF CR 400S	0	0	0	
1600059	CR 300S	00.00 W OF CR 950E	0	0	0	

Table 3: Construction Costs

County Decatur

County Number 16

NBI #	Facility Carried	Location	Bridge Cost	Road Cost	Total Cost	Estimate Year
1600195	CR 850E	00.60 N OF CR 300S	0	0	0	
1600061	CR 1000E	00.00 N OF CR 150S	0	0	0	
1600062	BASE RD	01.00 E OF CR 850E	0	0	0	
1600063	BASE RD	00.10 E OF CR 850E	0	0	0	
1600064	CR 800E	00.10 S OF BASE RD	0	0	0	
1600065	CR 400S	00.40 E OF CR 180E	0	0	0	
1600066	CR 400S	00.00 W OF CR 500E	0	0	0	
1600067	CR 400S	00.10 E OF CR 500E	0	0	0	
1600068	CR 400S	00.30 E OF CR 950E	0	0	0	
1600069	CR 180E	00.40 N OF CR 300S	124	160	406	2014
1600070	CR 180E	00.10 N OF CR 500S	298	160	639	2014
1600071	CR 200E	00.20 N OF CR 600S	156	160	449	2014
1600072	CR 300E	00.40 S OF CR 400S	0	0	0	
1600073	CR 300E	00.40 N OF CR 400S	0	0	0	
1600074	CR 600S	00.10 W OF CR 200E	111	160	389	2014
1600075	CR 300S	00.00 SE OF SW 60	0	0	0	
1600076	CR 300S	00.40 W OF CR 180E	0	0	0	
1600077	CR 300S	00.10 W OF CR 550E	0	0	0	
1600078	CR 60E	00.30 N OF CR 300S	0	0	0	
1600079	CR 60E	00.40 S OF CR 300S	0	0	0	
1600080	CR 60E	00.00 BETWEEN 600S & 650S	0	0	0	
1600081	CR 820S	00.00 W OF CR 180E	152	160	444	2014
1600082	CR 60E	00.00 S OF CR 650S	0	0	0	
1600083	CR 650S	00.50 W OF CR 150E	0	0	0	
1600191	CR 20W	00.80 N OF CR 650S	0	0	0	
1600084	CR 250E	00.60 N OF CR 820S	0	0	0	
1600085	CR 820S	00.90 E OF CR 250E	0	0	0	
1600086	CR 550E	00.30 S OF CR 700S	0	0	0	
1600087	CR 600S	00.10 E OF CR 700E	0	0	0	
1600088	CR 480E	00.30 S OF CR 500S	0	0	0	

Table 3: Construction Costs**County Decatur****County Number 16**

NBI #	Facility Carried	Location	Bridge Cost	Road Cost	Total Cost	Estimate Year
1600089	CR 700S	00.50 W OF CR 480E	0	0	0	
1600090	CR 20W	00.40 N OF CR 400S	0	0	0	
1600091	SW 60	00.30 NE OF CR 400S	0	0	0	
1600092	CR 220SW	00.20 N OF CR 400S	0	0	0	
1600196	CR 500S	00.04 E OF CR 220SW	0	0	0	
1600094	CR 400S	00.10 W OF SW 60	550	200	1030	2014
1600095	CR 400S	00.00 E OF CR 220SW	0	0	0	
1600096	CR 250S	00.30 E OF CR 280W	0	0	0	
1600097	CR 700W	00.30 S OF CR 200S	0	0	0	
1600098	CR 550W	00.00 N OF SR 46	0	0	0	
1600099	CR 350W	00.30 N OF SR 46	0	0	0	
1600100	CR 450W	00.00 N OF SR 46	0	0	0	
1600101	CR 100S	00.00 W OF CR 1050W	458	280	1014	2014
1600102	CR 50N	00.00 W OF CR 850W	362	200	612	2014
1600103	CR 50N	00.30 E OF CR 1100W	0	0	0	
1600104	CR 850W	00.10 S OF CR 200S	0	0	0	
1600105	CR 850W	00.80 S OF SR 46	385	200	809	2014
1600106	CR 850W	00.50 NW OF CR 480S	285	200	675	2014
1600107	CR 200S	00.40 W OF CR 1050W	573	280	1169	2014
1600108	CR 200S	00.20 E OF CR 850W	0	0	0	
1600109	CR 200S	00.10 E OF CR 700W	0	0	0	
1600110	CR 600W	00.20 N OF CR 450S	0	0	0	
1600111	CR 480S	00.00 W OF CR 700W	0	0	0	
1600112	CR 750W	00.60 N OF CR 480S	259	160	587	2014
1600113	CR 700W	00.60 N OF CR 450S	113	160	391	2014
1600115	CR 600S	00.30 E OF CR 1000W	0	0	0	
1600116	CR 700S	00.40 W OF SW 60	0	0	0	
1600117	CR 1000W	00.30 S OF CR 600S	453	200	901	2014
1600118	CR 1000W	00.30 N OF CR 950S	0	0	0	
1600119	CR 900W	00.30 S OF CR 850S	0	0	0	

Table 3: Construction Costs**County Decatur****County Number 16**

NBI #	Facility Carried	Location	Bridge Cost	Road Cost	Total Cost	Estimate Year
1600187	CR 580W	00.10 S OF CR 950S	133	160	418	2014
1600120	CR 1100S	00.40 W OF CR 700W	0	0	0	
1600121	CR 600S	00.20 E OF CR 220SW	0	0	0	
1600122	CR 800S	00.00 E OF CR 600W	0	0	0	
1600123	CR 850S	00.50 E OF CR 800W	0	0	0	
1600124	CR 850S	00.20 E OF CR 800W	0	0	0	
1600125	CR 850S	00.20 W OF CR 800W	186	160	489	2014
1600199	CR 100W	00.90 S OF CR 500S	0	0	0	
1600127	CR 950S	00.10 E OF CR 580W	0	0	0	
1600128	CR 1150S	00.00 W OF CR 500W	0	0	0	
1600129	CR 600W	00.60 S OF CR 800S	0	0	0	
1600130	CR 600W	00.00 S OF CR 800S	0	0	0	
1600131	CR 600W	00.20 S OF CR 1150S	0	0	0	
1600132	CR 500W	00.90 S OF CR 1300S	0	0	0	
1600200	CR 1280S	00.00 W OF CR 300W	0	0	0	
1600133	CR 1300S	00.40 W OF CR 500W	0	0	0	
1600134	CR 1300S	00.30 SE OF CR 700W	0	0	0	
1600201	LAYTON DR	00.10 NW OF CR 1100S	354	200	604	2014
1600135	CR 1400S	00.30 E OF CR 950W	0	0	0	
1600136	CR 1250S	00.70 W OF CR 700W	124	160	406	2014
1600159	CR 1250S	00.20 W OF CR 500W	0	0	0	
1600181	MAIN ST	00.10 E OF EAST ST	252	160	578	2014
1600139	CR 1100S	00.00 NW OF LAYTON	447	200	697	2014
1600140	CR 1100S	00.30 NW OF CR 300W	0	0	0	
1600141	CR 1100S	00.00 W OF CR 150W	148	160	438	2014
1600142	CR 150W	00.30 N OF CR 1100S	0	0	0	
1600143	CR 200W	00.40 S OF CR 1100S	0	0	0	
1600144	CR 300W	00.20 N OF CR 1280S	0	0	0	
1600145	SW 60	00.40 N OF CR 1080S	163	160	458	2014
1600146	CR 750S	00.20 W OF SW 60	0	0	0	

Table 3: Construction Costs**County Decatur****County Number 16**

NBI #	Facility Carried	Location	Bridge Cost	Road Cost	Total Cost	Estimate Year
1600147	CR 100W	00.00 INT OF CR 900S	0	0	0	
1600148	CR 100W	00.30 S OF CR 900S	0	0	0	
1600149	CR 1000S	00.70 E OF SW 60	432	280	980	2014
1600150	CR 1000S	00.40 E OF CR 350W	0	0	0	
1600151	CR 150E	00.10 N OF CR 650S	0	0	0	
1600152	CR 950S	00.30 SW OF CR 225E	0	0	0	
1600153	CR 60E	00.50 N OF CR 900S	0	0	0	
1600154	CR 900S	00.40 W OF BASE RD	0	0	0	
1600155	CR 900S	00.90 E OF CR 60E	161	160	456	2014
1600156	BASE RD	00.20 N OF CR 900S	0	0	0	
1600157	CR 240NW	00.00 E OF CR 700W	158	160	452	2014
1600158	CR 240NW	00.40 E OF CR 250W	287	200	678	2014
1600138	CR 500S	00.00 W OF 220SW	0	0	0	
1600160	CR 1050S	00.20 E OF CR 420W	0	0	0	
1600171	CR 500W	00.10 N OF BASE RD	152	160	444	2014
1600172	CR 150S	00.10 NW OF SR 46	0	0	0	
1600173	CR 150N	00.20 W OF CR 850E	0	0	0	
1600175	KESSLER BLVD	00.00 W OF DAVIDSON	0	0	0	
1600174	CR 200N	00.50 W OF CR 100W	0	0	0	
1600182	POPLAR ST	00.00 S OF SOUTH ST	0	0	0	
1600183	WEST ST	00.20 N OF CR 1150S	0	0	0	
1600176	NORTH ST	00.00 E OF LINCOLN ST	0	0	0	
1600177	CENTRAL AVE	00.10 E OF LINCOLN ST	188	160	492	2014
1600178	EAST ST	00.10 S OF MCKEE ST	0	0	0	
1600179	FRANKLIN ST	00.10 S OF MCKEE ST	0	0	0	
1600180	WASHINGTON ST	00.00 E OF LINCOLN ST	119	160	399	2014
1600202	BARACHEL LN	00.00 E OF KESSING DR	0	0	0	
1600206	MONTGOMERY RD	00.02 SE OF FLEETWOOD DR	0	0	0	
1600186	CR 800W	00.00 N OF CR 850S	0	0	0	
1600188	CR 680N	00.20 SW OF CR 1000E	0	0	0	

Table 3: Construction Costs

County **Decatur**

County Number **16**

NBI #	Facility Carried	Location	Bridge Cost	Road Cost	Total Cost	Estimate Year
1600189	CR 1150S	00.20 E OF CR 600W	102	160	377	2014

181 Total Bridges in County

Table 3: Construction Costs**County Dekalb****County Number 17**

NBI #	Facility Carried	Location	Bridge Cost	Road Cost	Total Cost	Estimate Year
1700003	S COUNTY LINE RD	00.70 E OF CR 327	0	0	0	
1700004	MILL STREET	00.40 E OF SR 1	0	0	0	
1700005	CR 64	00.30 E OF SR 1	0	0	0	
1700006	CR 68	00.30 E OF CR 327	0	0	0	
1700007	CR 68	01.20 E OF CR 327	0	0	0	
1700144	CR 61 RAMP	01.50 W OF SR 1	0	0	0	
1700141	CR 61	00.10 S OF US 6	0	0	0	
1700009	CR 60	00.60 E OF CR 11A	0	0	0	
1700010	CR 56	01.80 W OF SR 1	0	0	0	
1700011	CR 52	00.30 W OF CR 3	0	0	0	
1700012	CR 52	00.15 W OF CR 27	0	0	0	
1700013	CR 66	00.20 W OF CR 19	0	0	0	
1700014	CR 64	00.30 W OF CR 327	0	0	0	
1700015	CR 48	00.80 W OF CR 7	0	0	0	
1700016	AUBURN ROAD	00.01 E OF DIEHL ROAD	0	0	0	
1700017	CR 79	00.90 S OF CR 40	0	0	0	
1700018	19TH STREET	00.10 W OF CENTER STREE	0	0	0	
1700022	CR 55	00.20 N OF CR 56	0	0	0	
1700023	CR 55	00.30 N OF SR 8	0	0	0	
1700024	CR 427	00.01 N OF CR 50	0	0	0	
1700025	CR 427	00.02 N OF CR 56	0	0	0	
1700026	CR 19	00.30 S OF SR 8	0	0	0	
1700028	CR 9A	00.20 E OF CR 327	0	0	0	
1700029	CR 5	00.20 S OF CR 68	0	0	0	
1700030	CR 7A	00.30 S OF CR 60	0	0	0	
1700032	CR 7A	00.30 N OF CR 68	0	0	0	
1700033	CR 3	00.20 S OF CR 48	0	0	0	
1700034	CR 3	00.10 N OF SR 205	0	0	0	
1700147	CR 59	00.50 N OF SR 1	0	0	0	
1700036	CR 60	00.40 W OF SR 101	0	0	0	

Table 3: Construction Costs**County Dekalb****County Number 17**

NBI #	Facility Carried	Location	Bridge Cost	Road Cost	Total Cost	Estimate Year
1700037	CR 63	00.30 S OF CR 64	0	0	0	
1700145	CR 71	00.45 N OF CR 60	0	0	0	
1700038	CR 75A	00.30 SW OF SR 8	0	0	0	
1700039	CR 40	00.50 E OF CR 19	0	0	0	
1700040	CR 40	00.30 E OF SR 327	0	0	0	
1700041	CR 5	00.20 N OF SR 8	0	0	0	
1700042	CR 40	01.60 W OF CR 7	0	0	0	
1700146	CR 36A	00.07 NW OF CR 38	0	0	0	
1700043	CR 15	00.30 N OF SR 8	139	200	468	2015
1700044	CR 39	01.00 S CR 34	0	0	0	
1700045	CR 34	00.40 W OF SR 327	0	0	0	
1700046	CR 32	00.70 W OF SR 327	0	0	0	
1700047	CR 35	00.50 S OF CR 34	0	0	0	
1700048	CR 32	00.60 E OF CR 35	0	0	0	
1700049	CR 39	00.20 N OF CR 32	0	0	0	
1700050	CR 28	00.10 W OF CR 39	0	0	0	
1700051	CR 28	00.40 E OF CR 39	0	0	0	
1700052	CR 34	00.50 E OF CR 35	0	0	0	
1700053	CR 40	00.80 W OF CR 35	0	0	0	
1700054	CR 40	00.50 E OF CR 71	0	0	0	
1700055	CR 61	00.10 N OF SR 8	0	0	0	
1700056	CR 24	00.60 W OF SR 1	0	0	0	
1700057	CR 59	00.30 N OF SR 8	0	0	0	
1700058	CR 71	00.60 N OF CR 40	0	0	0	
1700059	CR 71	00.02 S OF CR 28	0	0	0	
1700060	CR 28	00.50 E OF CR 71	0	0	0	
1700061	CR 28	00.30 E OF CR 71	0	0	0	
1700062	CR 28	00.05 W OF CR 71	0	0	0	
1700063	CR 75	00.30 S OF CR 28	0	0	0	
1700065	CR 42	00.40 E OF CR 75	0	0	0	

Table 3: Construction Costs**County Dekalb****County Number 17**

NBI #	Facility Carried	Location	Bridge Cost	Road Cost	Total Cost	Estimate Year
1700066	CR 79	00.10 S OF CR 28	0	0	0	
1700067	CR 79	00.70 S OF CR 16	0	0	0	
1700068	CR 27	00.50 N OF US 6	0	0	0	
1700069	CR 23	00.80 N OF CR 20	0	0	0	
1700143	CR 68	00.40 E OF SR 1	0	0	0	
1700070	CR 20	00.40 E OF CR 23	0	0	0	
1700071	CR 16	00.20 W OF CR 19	150	200	483	2015
1700142	CR 19	00.10 S OF CR 16	0	0	0	
1700073	CR 14	00.60 W OF CR 19	0	0	0	
1700075	CR 14	00.20 W OF CR 31	0	0	0	
1700076	CR 22	01.30 E OF CR 41	133	200	460	2015
1700077	CR 16	00.60 W OF CR 79	0	0	0	
1700078	CR 18	00.40 E OF CR 31	0	0	0	
1700122	CR 22	00.20 E OF CR 31	0	0	0	
1700080	CR 12	00.90 E OF CR 71	0	0	0	
1700081	CR 8	00.60 E OF CR 71	0	0	0	
1700083	CR 31	00.20 N OF US 6	0	0	0	
1700084	CR 24	00.10 N OF SR 6	0	0	0	
1700085	CR 35	00.30 N OF US 6	444	240	943	2015
1700086	CR 65A	00.50 N OF SR 1	0	0	0	
1700087	CR 61A	00.20 N OF CR 24	0	0	0	
1700088	CR 71	00.40 S OF CR 4A	0	0	0	
1700089	CR 4A	00.30 E OF SR 1	0	0	0	
1700090	CR 327	00.30 S OF CR 64	0	0	0	
1700091	CR 327	00.60 S OF CR 64	0	0	0	
1700092	CR 327	00.60 S OF CR 68	0	0	0	
1700114	CR 68	00.60 W OF CR 9	0	0	0	
1700126	CR 19	00.60 S OF CR 48	0	0	0	
1700096	S COUNTY LINE RD	00.40 E OF CR 327	0	0	0	
1700127	S COUNTY LINE RD	01.50 W OF CR 39	0	0	0	

Table 3: Construction Costs**County Dekalb****County Number 17**

NBI #	Facility Carried	Location	Bridge Cost	Road Cost	Total Cost	Estimate Year
1700128	S COUNTY LINE RD	00.50 E OF CR 39	135	200	462	2015
1700129	CR 64	00.30 W OF SR 101	0	0	0	
1700135	CR 75	00.60 N of CR 64	0	0	0	
1700130	CR 73	00.40 N OF CR 8	0	0	0	
1700133	CR 19	00.50 N OF CR 40	0	0	0	
1700136	CR 57	00.70 N OF CR 40	0	0	0	
1700137	CR 36	00.80 W OF CR 7	0	0	0	
1700139	CR 41	00.50 S OF CR 34	0	0	0	
1700001	EAST NINTH STREET	00.15 W OF WILSON STREET	0	0	0	
1700002	EAST FIRST STREET	00.10 E OF N. UNION STREE	0	0	0	
1700132	AUBURN DRIVE	00.10 E OF WAYNE STREET	0	0	0	

101 Total Bridges in County

Table 3: Construction Costs**County Delaware****County Number 18**

NBI #	Facility Carried	Location	Bridge Cost	Road Cost	Total Cost	Estimate Year
1800001	CR 925W	00.30 N of CR 950N				
1800602	CR 950N	00.50 W OF CR 950N	0	0	0	
1800003	CR 850W	00.25 N of CR 1000N	30	8	38	2011
1800005	CR 850N	00.60 E CR 900W	0	0	0	
1800006	CR 750W	00.15 S of CR 950 N	0	0	0	
1800008	CR 900N	00.20 E of CR 675W	0	0	0	
1800009	CR 1000N	00.25 W of CR 775W	0	0	0	
1800010	CR 300W	00.25 N of CR 1000N	85	15	100	2013
1800011	CR 1200N	00.05 NW of CR 364W	360	50	410	2007
1800012	CR 375W	00.15 S of CR 1270N	0	0	0	
1800013	WHEELING AVENUE	00.20 NW of CR 950N	0	0	0	
1800600	CR 1275N	00.90 W of CR 225W	0	0	0	
1800014	CR 800N	00.15 W CR 825W	4	0	4	2011
1800015	CR 200W	00.06 N of CR 1000N	0	0	0	
1800016	WALNUT St	00.10 N of CR 1050N	200	20	220	2013
1800017	CR 1100N	00.15 W of CR 170W	50	40	90	2013
1800018	CR 1100N	00.25 E of CR 170W	50	15	65	2013
1800019	CR 1000N	00.13 E of CR 200W	0	0	0	
1800020	CR 175E	00.08 SW of INDIANA Ave	3	1	4	2009
1800021	CR 1000N	00.53 E of FORT WAYNE Ave	0	0	0	
1800022	CR 1000N	00.55 E of FORT WAYNE Ave	0	0	0	
1800023	CR 1200N	00.20 W of CR 550E	0	0	0	
1800024	CR 600E	00.34 S of CR 1300N	0	0	0	
1800025	CR 950N	00.45 ESE of CR 450E	0	0	0	
1800026	CR 1000N	00.06 E of CR 550E	0	0	0	
1800027	CR 600E	00.30 N of CR 1000N	134	50	184	2007
1800028	CR 900N	00.04 E of SR 167	5	0	5	2011
1800029	CR 1100N	00.06 W of CR 450E	0	0	0	
1800030	CR 371E	00.08 N of GREGORY Rd	0	0	0	
1800197	CR 350E	00.20 N of EATON ALBANY P	60	25	85	2011

Table 3: Construction Costs**County Delaware****County Number 18**

NBI #	Facility Carried	Location	Bridge Cost	Road Cost	Total Cost	Estimate Year
1800032	CR 450E	00.15 N of CR 850N	0	0	0	
1800033	CR 900N	00.15 E of CR 450E	10	1	11	2011
1800034	CR 800E	00.20 N of CR 1200N	0	0	0	
1800035	CR 700E	00.45 N of CR 1000N	0	0	0	
1800036	CR 850N	00.10 W of CR 450E	2000	250	2250	2014
1800037	CR 550E	00.05 S of CR 1000N	0	0	0	
1800200	MOORE Rd	00.10 W of WHEELING Ave	0	0	0	
1800038	CR 925W	00.07 SE of CR 300N	0	0	0	
1800039	CR 300N	00.10 W of CR 950W	7	15	22	2007
1800040	WHEELING AVENUE	00.08 S of CR 1070N	102	35	137	2007
1800041	CR 200N	00.10 W I-69	95	50	145	2011
1800042	CR 300W	00.10 S of DRUM Rd	0	0	0	
1800201	CR 300W	00.35 S of MOORE Rd	50	0	50	2013
1800044	CR 400W	00.07 N of CR 350N	0	0	0	
1800045	CR 400W	00.17 N of CR 350N	0	0	0	
1800046	CR 350N	00.10 E of NEBO Rd	0	0	0	
1800047	CR 750W	00.20 S of BETHEL Ave	0	0	0	
1800048	WHEELING AVE	00.50 SE of CR 750N	103	85	188	2013
1800049	CR 450W	00.10 N of CR 650N	0	0	0	
1800050	CR 500N	00.01 E of CR 675W	0	0	0	
1800051	CR 500W	00.40 N of BETHEL Ave	0	0	0	
1800052	CR 850W	00.10 N of CR 300N	0	0	0	
1800198	CR 850W	00.03 N of CR 200N	0	0	0	
1800054	CR 700W	00.20 S of CR 500N	0	0	0	
1800055	CR 406N	00.10 SE of LANGDON Rd	0	0	0	
1800056	CR 700W	00.05 S of N INT BETHEL A	0	0	0	
1800057	CR 600W	00.20 N of BETHEL Ave	0	0	0	
1800058	CR 600W	00.40 S of SR 28	175	35	210	2013
1800517	NEXECUTIVE PRK Dr	00.10 S of MCGALLIARD Rd	0	0	0	
1800213	WHEELING AVE	00.20 NW of SR 28	40	15	65	2013

Table 3: Construction Costs**County Delaware****County Number 18**

NBI #	Facility Carried	Location	Bridge Cost	Road Cost	Total Cost	Estimate Year
1800062	CR 700N	00.40 W of CR 100W	0	0	0	
1800063	CR 100W	00.45 S of CR 700N	0	0	0	
1800064	CR 100W	00.23 N of ROYERTON Rd	20	0	20	2011
1800065	N CENTER Rd	00.07 N of SR 28	0	0	0	
1800068	CR 425N	00.75 E of CR 400E	30	15	45	2011
1800069	DOWDEN Ave	00.35 S of STATE STREET	190	50	240	2011
1800070	CR 800E	00.20 NNE EDGEWATER RD	1411	250	1661	2013
1800071	CR 650E	00.10 N of CR 350N	22	0	22	2011
1800072	CR 850E	00.10 S of CR 265N	0	0	0	
1800073	CR 850E	00.02 S of CR 500N	180	50	230	2011
1800074	CR 525E	00.27 S of CR 481N	0	0	0	
1800075	CR 500E	00.02 N of CR 350N	0	0	0	
1800076	CR 200N	00.07 E of CR 800E	0	0	0	
1800077	CR 520N	00.15 ENE of SCHINDEL Rd	7	16	23	2013
1800078	CR 650E	00.27 S of CR 200N	0	0	0	
1800079	CR 525E	00.63 S of SHARPBEND Rd	0	0	0	
1800080	CR 750E	00.18 S of CR 350N	0	0	0	
1800081	CR 800E	00.50 S of CR 350N	0	0	0	
1800082	CR 800E	00.63 N of CR 500N	0	0	0	
1800083	CR 800E	00.85 N of CR 500N	0	0	0	
1800084	CR 664N	00.06 E of CR800E	0	0	0	
1800086	CR 500N	00.03 W of CR 850E	0	0	0	
1800087	CR 250N	00.05 SW of CR 850E	0	0	0	
1800088	CR 350N	00.25 E of CR 650E	0	1	1	2009
1800603	CR 700N	00.40 E of GRANVILLE Rd	0	0	0	
1800090	CR 500W	00.17 S of CR 600S	235	60	295	2007
1800091	CR 456W	00.06 N of CR 600S	0	0	0	
1800092	CR 300W	00.45 S of CR 600S	0	0	0	
1800093	CR 500W	00.75 N of CR 950N	0	0	0	
1800094	CR 600S	00.75 E of MIDDLETOWN PIK	700	220	920	2009

Table 3: Construction Costs**County Delaware****County Number 18**

NBI #	Facility Carried	Location	Bridge Cost	Road Cost	Total Cost	Estimate Year
1800095	CR 600S	00.15 W of CR 456W	0	0	0	
1800097	CR 600S	00.15 W of CR 500W	5	0	5	2011
1800099	CR 700S	00.15 E of CR 575W	40	5	45	2011
1800101	MIDDLET Rd	00.15 NE of CR 600S	0	0	0	
1800102	CR 500S	00.35 E of CR 800W	96	18	114	2011
1800214	Old SR 67	00.15 E of SR 67	120	1	121	2007
1800103	RIVER Rd	00.25 S of CR 400S	35	11	46	2007
1800104	CR 400W	00.05 S of CR 50S	7	4	11	2009
1800105	CR 400W	00.50 N of CR 50S	170	110	280	2009
1800106	CR 500W	00.05 S of ISANOGE L Rd	0	0	0	
1800107	CR 600W	00.35 N of DIVISION Rd	254	25	279	2007
1800108	CR 100S	00.05 E of CR 725	0	0	0	
1800109	DIVISION Rd	00.03 E of CR 650	0	0	0	
1800110	CR 300S	00.20 E of CR 900	0	0	0	
1800516	CR 750W	00.20 S of BURKMILL Rd	0	0	0	
1800112	CR 428W	00.45 S of CR 200S	20	12	32	2011
1800113	CR 325S	00.20 W of PROCTOR Rd	0	0	0	
1800111	ABANDONED CR 750W	00.20 S of BURKMILL Rd	0	0	35	2011
1800115	CR 400S	00.20 W of CR 400W	17	0	17	2011
1800117	CR 750W	00.04 N of SR 32	119	20	139	2007
1800118	CR 750W	00.22 S of RIVER VALLEY R	0	0	0	
1800119	CR 175S	00.22 E of CR 850W	0	0	0	
1800120	CR 50S	00.47 E of CR 725W	0	0	0	
1800121	CR 570W, TIGER RD	00.13 S of RIVER VALLEY R	411	50	461	2009
1800123	SUTHERLAND ST	00.13 W of NEW YORK Ave	9	0	9	2011
1800124	CR 325W	00.02 N of CR 250S	100	2	102	2009
1800125	CR 266S	00.28 E of BURLINGTON Dr	12	0	12	2007
1800126	CR 430E	00.28 SE of WHITNEY Rd	13	1	14	2011
1800129	CR 700E	00.04 N of CR 200S	0	0	0	
1800130	CR 567E	00.50 S of CENTENNIAL Ave	0	0	0	

Table 3: Construction Costs**County Delaware****County Number 18**

NBI #	Facility Carried	Location	Bridge Cost	Road Cost	Total Cost	Estimate Year
1800132	CR 625E	00.10 N of SMITHFIELD PIK	144	50	194	2007
1800133	CR 120S	00.15 W of CR 550E	0	0	0	
1800134	CR 300S	00.04 E of CR 475E	500	75	575	2014
1800135	CR 566E	00.80 S of CR 322S	0	0	0	
1800136	CR 170S	00.15 W of CR 625E	2250	750	3000	2014
1800137	CR 800E	00.35 S of CR 600S	11	0	11	2011
1800138	CR 775E	00.40 S of CR 700S	0	0	0	
1800139	CR 700E	00.14 N of CR 500S	7	10	17	2007
1800140	CR 800S	00.28 E of CR 700E	0	0	0	
1800141	CR 800S	00.06 W of CR 875E	0	0	0	
1800142	CR 700S	00.40 E of CR 700E	0	0	0	
1800143	CR 600S	00.30 W of CR 600E	0	0	0	
1800144	CR 600S	00.32 W of CR 875E	20	10	30	2007
1800145	CR 550E	00.94 N of CR 600S	0	0	0	
1800147	CR 800S	00.08 W of CR 500E	0	0	0	
1800148	CORN BREAD RD	00.18 W of CR 200W	10	12	22	2007
1800149	26thSt	00.30 E of PROCTOR Rd	30	0	30	2011
1800215	CR 300W	00.06 S of SR 67	0	0	0	
1800152	FUSION Rd	00.10 E of WALNUT St	0	0	0	
1800202	CR 200W	00.17 N of CR 400S	0	0	0	
1800154	CR 400S	00.19 E of CR 200W	0	0	0	
1800155	WALNUT St	00.10 NW of MADISON St	0	1	1	2007
1800156	MEMORIAL DRIVE	00.25 E OF BURLINGTON DRI	55	1	56	2011
1800217	CR 200W	00.17 N CR 500S	0	0	0	
1800203	MADISON Ave	00.06 NE of WALNUT St	10	0	10	2009
1800519	CR 200W	00.27 S of CR 400S	0	0	0	
1800158	CR 800S	00.18 E of CR 100E	0	0	0	
1800159	CR 578S	00.30 E of SR 3	11	12	23	2007
1800199	CR 700S	00.43 W of CR 200E	94	25	119	2007
1800161	CR 700S	00.50 E of SR 3	0	0	0	

Table 3: Construction Costs**County Delaware****County Number 18**

NBI #	Facility Carried	Location	Bridge Cost	Road Cost	Total Cost	Estimate Year
1800162	CR 700S	00.56 E of CR 300W	0	0	0	
1800163	CR 500S	00.20 E of CR 200W	0	0	0	
1800164	CR 200W	00.23 S of CR 775S	166	40	206	2007
1800165	CR 100W	00.17 S of CR 500S	0	0	0	
1800167	OLD SR 3	00.15 S of CR 775S	0	0	0	
1800168	CR 400S	00.16 E of WALNUT St	0	0	0	
1800169	CR 100N	00.12 E of CR 600E	0	0	0	
1800170	CR 325W	00.04 of CR 350S	0	0	0	
1800171	CR 475E	00.10 S of PICCADILLY Rd	4	0	4	2011
1800172	CR 450E	00.56 N of US 35	300	300	600	2013
1800173	INDIANA Ave	00.10 E of GAVIN St	12	0	12	2010
1800174	YALE AVE	00.16 E of HARTFORD Ave	166	50	216	2011
1800175	23RD ST	00.10 E of S GHARKEY St	63	9	72	2007
1800176	FLOYD DRIVE	00.12 N of CR 350S	83	15	98	2007
1800177	CR 500S	00.20 E of CR 700E	14	11	25	2007
1800208	CR 800W	00.50 S of CR 550S	0	0	0	
1800209	WHEELING AVE	00.34 S of SR 28	0	0	0	
1800210	CR 800E	00.06 S of CR 200N	0	0	0	
1800211	PINERIDGE Rd	00.07 N of N PINERIDGE CT	0	0	0	
1800212	CR 1070N	00.07 E of N WHEELING Ave	0	0	0	
1800500	JACKSON STREET	00.00 CR 300 W	0	0	0	
1800178	PORT AVE	00.07 S of S HOYT Ave	405	50	455	2013
1800179	GHARKEY ST	00.18 S of W 17th St	80	15	95	2013
1800180	MEEK AVE	00.04 SE of WHITE RIVER B	0	0	0	
1800181	NICHOLS AVE	00.09 N of SR 32	0	0	0	
1800182	CENTENNIAL AVE	00.14 W of N BROADWAY Ave	0	0	0	
1800183	ELM ST	00.04 S of MCCULLOUGH Blv	0	0	0	
1800204	WAID Ave	00.08 W of N BROADWAY Ave	127	40	167	2013
1800205	BROADWAY AVENUE	00.01 S OF E. STREETER AV	150	25	175	2013
1800206	MCGALLIARD RD	00.24 E of N BROADWAY Ave	0	0	0	

Table 3: Construction Costs**County Delaware****County Number 18**

NBI #	Facility Carried	Location	Bridge Cost	Road Cost	Total Cost	Estimate Year
1800184	WALNUT ST	00.03 S of MCCULLOUGH Blv	0	0	0	
1800185	HOYT AVE	00.05 NE of CR 150S	8	3	11	2011
1800186	HIGH ST	00.05 SE of WHITE RIVER B	0	0	0	
1800216	JACKSON ST	00.04 E WHITE RIVER BLVD	0	0	0	
1800195	BROADWAY AVENUE	00.06 NE OF S. HACKLEY ST	0	0	0	
1800601	McCULLOCH BLVD	00.21 SE of N ELM St	0	0	0	
1800189	TILLOTSON AVENUE	00.06 S. WHITE RIVER BLVD	350	50	400	2013
1800190	TILLOTSON AVENUE	00.07 S OF W. EUCLID AVE.	0	0	0	
1800191	PETTY Rd	00.04 N of W BROOK Dr	0	0	0	
1800194	PARK ST, TRUCK RTE	00.22 N OF CR 150S	7	0	7	2011
1800518	TILLOTSON AVENUE	00.29 W TILLOTSON AVE	0	0	0	
1800207	MILL ST	00.04 E of BROAD St	0	0	0	
1800193	WATER ST	00.02 SE of W 2nd St	110	17	127	2011

193 Total Bridges in County

Table 3: Construction Costs**County Dubois****County Number 19**

NBI #	Facility Carried	Location	Bridge Cost	Road Cost	Total Cost	Estimate Year
1900001	PORTERSVILLE Rd W	00.10 E of CR 660W	0	0	0	
1900002	CR 580N	00.70 E of CR 700W	0	0	0	
1900003	CR 500N	00.30 E of CR 700W	0	0	0	
1900004	ACKERMAN Rd	00.90 W of PORTERSVILLE I	0	0	0	
1900005	CR 400W	00.80 S of SR 56	72	20	92	2014
1900006	CR 450W	00.40 E of CR 490W	0	0	0	
1900007	CR 150N	00.80 W of CR 750W	0	0	0	
1900177	CR 150N	00.50 E of CR 750W	0	0	0	
1900008	CR 300N	00.70 W of CR 800W	0	0	0	
1900010	CLAY St	00.10 E of WERNSING Rd.	0	0	0	
1900011	DIVISION Rd	00.60 E of CR 600W	225	100	325	2015
1900012	CR 150N	00.40 E of CR 600W	0	0	0	
1900013	CR 400N	00.50 W of PORTERSVILLE I	0	0	0	
1900015	PORTERSVILLE Rd	00.60 N of 400 N./47TH St	0	0	0	
1900017	CR 200W	00.60 N of CR 600N	0	0	0	
1900018	Old Rd 45	00.20 SW of CR 600N	0	0	0	
1900019	CR 700N	01.10 E of PORTERSVILLE F	0	0	0	
1900020	CR 600N	00.80 E of PORTERSVILLE F	0	0	0	
1900178	KELLERVILLE Rd	00.10 N of CATHY LANE	0	0	0	
1900021	CR 175E	00.20 S of CR 325E	0	0	0	
1900024	CR 400E	02.50 N of CR 725N	0	0	0	
1900022	CR 300N	00.10 W of CR 175E	0	0	0	
1900023	CR 400E	02.30 N of CR 725N	0	0	0	
1900179	CUZCO Rd S	00.20 S of CR 450N	0	0	0	
1900025	JASPER DUBOIS Rd	00.70 W of BEAVER LAKE Rd	0	0	0	
1900028	CELESTINE Rd N	00.80 S of SR 545	73	18	91	2014
1900026	JASPER DUBOIS Rd	00.20 SW of SR 545	0	0	0	
1900027	CELESTINE Rd N	00.10 S of SR 545	60	20	80	2014
1900029	CR 720E	00.20 S of SR 545	0	0	0	
1900031	CUZCO Rd S	00.10 N of CUZCO Rd.	72	18	90	2014

Table 3: Construction Costs**County Dubois****County Number 19**

NBI #	Facility Carried	Location	Bridge Cost	Road Cost	Total Cost	Estimate Year
1900032	DUBOIS-CUZCO Rd	01.10 NE of CR 450N.	0	0	0	
1900033	CUZCO-NORTON Rd	00.10 N of CR 750N	0	0	0	
1900034	CR 600N	00.10 W of SR 545	0	0	0	
1900035	DUBOIS Rd NE	00.50 S of SR 56	0	0	0	
1900036	DUBOIS Rd NE	01.00 S of SR 56	0	0	0	
1900044	CR 450N	00.70 W of CUZCO Rd S	0	0	0	
1900221	CUZCO RD W	00.20 S SR 56				
1900046	CR 850E	00.30 N DUBOIS-CUZCO RD	265	80	345	2014
1900047	CR 925E	00.10 S of SR 56	0	0	0	
1900048	CUZCO Rd N	00.10 S of SR 56	0	0	0	
1900049	CR 1050E	00.60 S of CUZCO NORTON	0	0	0	
1900050	CUZCO NORTON Rd	01.20 E of CUZCO Rd N	0	0	0	
1900211	CR 150S	00.80 E of CR 600W	0	0	0	
1900052	Old HUNTINGBURG Rd	00.60 N of CR 400S	0	0	0	
1900053	CR 600W	00.70 N of DUFF Rd. SE.	0	0	0	
1900054	CR 600W	01.10 N of CR 100S	0	0	0	
1900055	CR 800W	01.30 N of CR 350S	0	0	0	
1900056	CR 50N	00.70 W of CR 750W	0	0	0	
1900057	CR 500W	00.50 S of CR 750S	0	0	0	
1900058	CR 400W	00.20 N of CR 500S	0	0	0	
1900180	CR 400S	01.30 W of ELL CREEK Rd	0	0	0	
1900062	CR 400S	01.00 W of ELL CREEK Rd	0	0	0	
1900063	CR 400S	00.70 W of ELL CREEK Rd	0	0	0	
1900064	DUFF Rd SE	00.40 W of CR 525W	0	0	0	
1900065	CR 500S	00.60 E of CR 525W	0	0	0	
1900067	CR 130W	00.50 E of N. CHERRY St	154	19	173	2014
1900068	MERIDIAN Rd	00.60 S of SR 162	85	15	100	2014
1900069	MERIDIAN Rd	00.10 N of SR 162	0	0	0	
1900072	CR 650W	00.40 N of SR 64	0	0	0	
1900074	SANTINE Rd	01.20 N of SCHNELLVILLE R	0	0	0	

Table 3: Construction Costs**County Dubois****County Number 19**

NBI #	Facility Carried	Location	Bridge Cost	Road Cost	Total Cost	Estimate Year
1900075	SANTINE Rd	00.50 S of SCHNELLVILLE R	55	20	75	2014
1900076	ST ANTHONY Rd N	00.30 S of SCHNELLVILLE R	0	0	0	
1900077	CR 230S	00.60 E of SR 162	0	0	0	
1900078	CR 450S	01.60 E of SR 162	0	0	0	
1900079	CR 350S	01.10 E of SR 162	0	0	0	
1900080	SCHNELLVILLE RD	00.10 E CR 400E	0	0	0	
1900081	CELESTINE Rd S	01.30 N of SCHNELLVILLE R	0	0	0	
1900083	CR 820E	00.80 N of SCHNELLVILLE R	0	0	0	
1900082	CR 820E	01.10 N of SCHNELLVILLE R	0	0	0	
1900084	CR 1100S	02.00 W of SR 162	0	0	0	
1900085	CLUB Rd	00.40 N of SR 264	0	0	0	
1900086	CLUB Rd	00.70 N of CR 825S	0	0	0	
1900087	CR 600E	00.70 S of SCHNELLVILLE R	0	0	0	
1900088	HARTS GRAVEL Rd	01.20 N of SCHNELLVILLE R	50	25	75	2014
1900089	HARTS GRAVEL Rd	02.50 N of SCHNELLVILLE R	0	0	0	
1900094	CR 550S	01.70 E of SR 162	0	0	0	
1900095	SCHNELL Rd	00.10 S of SCHNELLVILLE R	0	0	0	
1900096	SCHNELL Rd	00.30 S of SCHNELLVILLE R	0	0	0	
1900098	CR 585W	00.70 S of SR 64	0	0	0	
1900097	CR 400S	00.10 E of SCHNELL Rd.	0	0	0	
1900099	CR 800S	00.90 E of SR 161	0	0	0	
1900100	CR 650S	00.90 E of SR 161	0	0	0	
1900102	CR 400W	00.60 S of CR 750S	0	0	0	
1900108	CR 900S	00.80 W of SR 161	0	0	0	
1900104	Old Rd 64	00.30 W of CR 850W	0	0	0	
1900181	CR 1075S	00.30 W of CR 720W	0	0	0	
1900106	HOLLAND Rd NE	00.10 S of CR 800S	0	0	0	
1900107	CR 900S	01.00 W of SR 161	225	200	425	2015
1900109	HOLLAND Rd SW	00.20 E of CR 800W	0	0	0	
1900218	CR 1200S	01.60 W of SR 161	0	0	0	

Table 3: Construction Costs**County Dubois****County Number 19**

NBI #	Facility Carried	Location	Bridge Cost	Road Cost	Total Cost	Estimate Year
1900111	CR 1200S	01.30 W of SR 161	350	80	430	2014
1900112	CR 1200S	00.20 E of SR 161	0	0	0	
1900113	CR 1200S	01.50 E of SR 161	0	0	0	
1900115	CR 200W	00.80 N of CR 1000S.	0	0	0	
1900116	CR 200W	00.50 S of SUNSET Dr.	0	0	0	
1900117	1ST ST	01.00 E of CHERRY St	286	70	356	2014
1900118	FERDINAND Rd NW	00.60 E of CHERRY St	0	0	0	
1900119	FERDINAND Rd NW	00.80 E of CHERRY St	0	0	0	
1900120	FERDINAND Rd NW	01.30 E of CR 100W	0	0	0	
1900121	CR 950S	00.60 W of CR 100W	0	0	0	
1900122	CR 900S	00.80 W of US 231	0	0	0	
1900124	CR 850S	00.60 W of CR 75E	160	20	180	2014
1900126	CR 75E	00.90 S of CR 850S	0	0	0	
1900128	CR 1000S	00.50 W of CR 100W	0	0	0	
1900129	CR 1000S	01.50 E of CR 100W	0	0	0	
1900130	Old Rd 162	00.10 S of Old Rd. 162	150	50	200	2015
1900131	CR 500E	00.20 S of SR 64	0	0	0	
1900132	CR 650S	00.70 E of CR 500E	0	0	0	
1900135	CR 600E	00.10 S of SR 64	0	0	0	
1900136	CONSERVATION CL RD	00.30 W SR 145	0	0	0	
1900137	TAYLOR HOLLOW Rd	00.10 W of SR 145	0	0	0	
1900138	SCHNELLVILLE Rd	00.10 W of CR 820E	0	0	0	
1900142	CR 400S	00.20 W CR 550W	0	0	0	
1900143	DIVISION RD	00.10 E of CR 620W	0	0	0	
1900144	CR 350S	00.40 E of CR 800W	0	0	0	
1900145	CR 1050E	00.30 S of CUZCO Rd.	0	0	0	
1900147	CR 175S	00.20 E of CR 820E	0	0	0	
1900148	CR 350E	00.10 N of SR 264	0	0	0	
1900149	ST ANTHONY Rd N	00.50 N of SANTINE Rd.	70	25	95	2014
1900150	CR 600N	01.70 E of SR 56	0	0	0	

Table 3: Construction Costs**County Dubois****County Number 19**

NBI #	Facility Carried	Location	Bridge Cost	Road Cost	Total Cost	Estimate Year
1900151	SCHNELL Rd	00.10 S of SR 64	0	0	0	
1900153	JASPER DUBOIS Rd	00.50 E of BEAVER LAKE Rd	85	25	110	2014
1900156	CR 1100E	00.40 N of SR 56	80	25	105	2014
1900157	CR 650N	00.10 N of CR 625N	0	0	0	
1900158	CR 1000S	01.30 E of CR 100W	0	0	0	
1900160	CR 540E	00.50 N of FERDINAND RdE	0	0	0	
1900161	CR 850W	00.30 S of SR 64	0	0	0	
1900163	CR 800W	00.20 S of CR 50N	0	0	0	
1900164	CR 660S	01.00 E of CR 75W	0	0	0	
1900167	ST ANTHONY Rd W	00.40 S of SCHNELLVILLE R	0	0	0	
1900219	SCHNELL Rd	00.10 S of KYANA Rd.	0	0	0	
1900171	SCHNELL Rd	00.10 N of KYANA Rd.	0	0	0	
1900172	TAYLOR HOLLOW Rd	01.10 W of SR 145	0	0	0	
1900174	15th St	00.50 W of MERIDIAN Rd	200	50	250	2014
1900187	ST ANTHONY Rd W	00.60 N of CR 450S	0	0	0	
1900188	WERNISING Rd	00.10 N of DIVISION Rd.	310	70	380	2014
1900189	CELESTINE Rd S	01.00 S of SR 164	0	0	0	
1900190	ELLSWORTH Rd	00.10 E of DUBOIS Rd SE	0	0	0	
1900191	CR 175E	00.10 S of CR 300 N.	0	0	0	
1900192	Old Rd 162	00.40 SE of 660 S.	150	20	170	2015
1900193	SANTINE Rd	00.40 E of HALL CREEK Rd	0	0	0	
1900194	PINE RIDGE Rd	00.10 S of SR 64	60	15	75	2014
1900195	HILLHAM RdS	00.10 S of SR 56	0	0	0	
1900196	SCHNELLVILLE Rd	00.10 W of St ANTHONY Rd	0	0	0	
1900197	NEWTON ST	00.10 S of 2ND St.	0	0	0	
1900198	CR 1100S	01.90 E of CR 100W	0	0	0	
1900199	KYANA Rd	00.20 S of SR 64	0	0	0	
1900200	1ST AVE	00.10 W of CHERRY St.	0	0	0	
1900201	1ST ST	00.10 W of CHERRY St.	0	0	0	
1900202	KYANA Rd	00.10 S of SR 64	0	0	0	

Table 3: Construction Costs**County Dubois****County Number 19**

NBI #	Facility Carried	Location	Bridge Cost	Road Cost	Total Cost	Estimate Year
1900203	SCHNELL Rd	01.80 S of SR 64	0	0	0	
1900204	CR 160S	00.20 W of CR 800W	0	0	0	
1900205	CR 400N	00.50 E of SR 45	0	0	0	
1900212	INDUSTRIAL PARK Rd	00.10 W of SR 162	0	0	0	
1900206	CR 400W	01.50 N of DIVISION Rd.	0	0	0	
1900207	MERIDIAN Rd	00.40 N of SR 162	0	0	0	
1900208	MARIAH HILL Rd	00.80 SW of CR 1100S	0	0	0	
1900209	CR 800W	00.10 S of CR 160S	0	0	0	
1900210	CR 550S	00.10 W of CLUB Rd.	0	0	0	
1900213	CR 850S	00.70 E of FERDINAND Rd N	0	0	0	
1900214	CR 725N	01.30 E of CR 150E	0	0	0	
1900216	CR 600W	00.20 N OF CR 1025 S	0	0	0	
1900217	ELL CREEK ROAD	00.30 E OF CR 525W	0	0	0	
1900220	CR 850W	00.70 S of SR 64	0	0	0	

164 Total Bridges in County

Table 3: Construction Costs**County Elkhart****County Number 20**

NBI #	Facility Carried	Location	Bridge Cost	Road Cost	Total Cost	Estimate Year
2000001	CR 10	00.10 E OF CR 8	0	0	0	
2000002	CR 35	00.10 N OF CR 8	416	320	990	2011
2000179	CR 37	00.50 N OF SR 13	0	0	0	
2000003	CR 131	00.10 N OF CR 8	0	0	0	
2000004	CR 131	00.20 N CR 8	0	0	0	
2000005	CR 10	00.30 E OF CR 43	0	0	0	
2000006	CR 25	00.50 S OF CR 2	0	0	0	
2000007	DIVISION ST	00.10 N SR 120	0	0	0	
2000008	CR 2	00.40 W OF CR 21	0	0	0	
2000009	CR 6	00.50 E OF CR 19	0	0	0	
2000177	CR 13	00.50 S OF CR 4	0	0	0	
2000011	CR 106	00.30 E OF CR 11	0	0	0	
2000012	CR 8/MILLER ST	00.50 W OF CR 13	0	0	0	
2000014	CR 6	00.10 E OF CR 7	0	0	0	
2000015	CR 4	00.10 E OF CR 7	335	240	794	2014
2000016	CR 8	00.30 W OF CR 1	0	0	0	
2000196	OLD US 20	00.65 E SR 219	0	0	0	
2000020	CR 1	00.50 N OF CR 24	207	240	617	2014
2000193	CR 24	00.10 E OF CR 1	0	0	0	
2000021	CR 1	00.60 N OF CR 28	0	0	0	
2000022	CR 101	00.70 N OF CR 28	0	0	0	
2000023	CR 3	00.20 S OF CR 22	134	180	433	2014
2000182	CR 3	00.10 S OF CR 26	0	0	0	
2000025	CR 3	00.90 N OF CR 28	34	20	70	2014
2000026	CR 28	00.00 W OF CR 3	0	0	0	
2000027	CR 26	00.20 W OF CR 22	117	180	410	2014
2000028	CR 28	00.40 E OF CR 11	0	0	0	
2000199	CONCORD MALL DR	00.10 W OF US 33	0	0	0	
2000029	CR 20	00.20 W OF US 33	96	170	364	2014
2000030	CR 13	00.50 N OF CR 28	0	0	0	

Table 3: Construction Costs**County Elkhart****County Number 20**

NBI #	Facility Carried	Location	Bridge Cost	Road Cost	Total Cost	Estimate Year
2000031	CR 13	00.50 W OF US 33	0	0	0	
2000032	CR 26	00.10 W OF CR 113	0	0	0	
2000033	CR 18	00.00 W OF CR 13	0	0	0	
2000034	OLD CR 17	00.20 E OF CR 45	0	0	0	
2000035	OLD CR 17	00.50 N OF CR 26	0	0	0	
2000210	CR 17	00.30 N SR 120	0	0	0	
2000037	CR 17	00.50 N OF CR 14	0	0	0	
2000038	ROSKE DR	00.10 S OF BECK Dr	0	0	0	
2000039	CR 28	00.10 W OF US 33	0	0	0	
2000040	CR 14	00.20 E OF CR 17	0	0	0	
2000041	CR 18	00.70 W OF CR 19	0	0	0	
2000042	CR 19	00.40 S OF CR 18	0	0	0	
2000217	INDIAN CR CROSSING	0.46 N OF CR 20	0	0	0	
2000043	CR 23	00.00 N OF CR 20	0	0	0	
2000044	CR 20	00.00 E OF CR 23	0	0	0	
2000204	CR 17	00.03 N OF CR 20	0	0	0	
2000205	CR 17	00.10 N CR 26	0	0	0	
2000206	CR 26	01.00 W OF CR 19	0	0	0	
2000207	CR 17	00.10 N US 33	0	0	0	
2000208	CR 17	00.10 S CR 45	0	0	0	
2000211	CR 17	01.00 W OF S CR 19	0	0	0	
2000212	CR 17	01.00 S OF CR 28	0	0	0	
2000047	CR 43	00.20 N OF US 20	0	0	0	
2000048	CR 43	00.30 S US 20	0	0	0	
2000049	CR 18E	00.20 E CR 43	0	0	0	
2000050	CR 18	00.90 E OF CR 43	0	0	0	
2000051	CR 42	00.20 W OF SR 13	50	25	100	2011
2000052	E COUNTY LINE RD	00.40 N OF CR 40	0	0	0	
2000053	CR 40	00.50 E OF CR 43	103	180	390	2014
2000054	CR 38	00.30 E OF CR 43	0	0	0	

Table 3: Construction Costs**County Elkhart****County Number 20**

NBI #	Facility Carried	Location	Bridge Cost	Road Cost	Total Cost	Estimate Year
2000055	CR 43	00.20 N OF CR 38	0	0	0	
2000056	CR 43	00.20 N OF CR 42	14	20	45	2014
2000057	CR 42	00.40 W OF CR 43	0	0	0	
2000058	CR 35	00.00 N OF CR 30	0	0	0	
2000060	CR 33	00.60 N OF CR 40	0	0	0	
2000061	CR 33	00.10 N OF CR 131	0	0	0	
2000062	CR 31	00.20 S OF CR 38	0	0	0	
2000063	CR 38	00.30 W OF CR 31	0	0	0	
2000064	CR 34	00.10 E OF CR 29	0	0	0	
2000065	WATERFORD ST	00.20 W OF SR 15	0	0	0	
2000069	CR 32	00.20 W OF CR 13	0	0	0	
2000070	CR 30	00.50 W OF CR 13	17	20	48	2014
2000071	CR 11	00.20 S OF CR 28	0	0	0	
2000072	CR 11	00.10 N OF CR 36	0	0	0	
2000073	CR 36	00.10 W OF CR 11	0	0	0	
2000075	CR 9	00.50 S OF CR 28	0	0	0	
2000077	CR 32	00.80 E OF CR 3	78	200	383	2014
2000079	CR 36	00.10 E OF CR 3	0	0	0	
2000081	CR 30	00.40 W OF CR 3	0	0	0	
2000082	CR 1	00.00 N OF CR 130	101	180	364	2014
2000083	CR 1	00.50 S OF CR 36	12	20	41	2014
2000084	CR 38	00.10 E OF CR 1	0	0	0	
2000085	CR 1	00.30 S OF CR 38	0	0	0	
2000086	CR 40	00.60 E OF COUNTY LINE	0	0	0	
2000087	CR 36	00.30 W OF CR 1	0	0	0	
2000088	CR 32	00.20 W OF CR 1	0	0	0	
2000089	CR 130	00.30 W OF CR 1	0	0	0	
2000092	CR 16	00.20 E OF SR 13	40	20	89	2014
2000094	CR 42	00.00 W OF CR 1	0	0	0	
2000095	CR 1	00.20 S CR 144	143	200	474	2014

Table 3: Construction Costs**County Elkhart****County Number 20**

NBI #	Facility Carried	Location	Bridge Cost	Road Cost	Total Cost	Estimate Year
2000099	CR 3	00.50 S OF CR 44	0	0	0	
2000101	CR 7	00.30 N OF US 6	0	0	0	
2000102	HARTMAN ST	00.40 N OF US 6	75	180	400	2014
2000190	MIRIAM ST	00.10 N OF US 6	0	0	0	
2000104	CR 11	00.20 S OF US 6	0	0	0	
2000105	CR 52	00.50 W OF CR 13	0	0	0	
2000107	CR 13	00.30 N OF CR 54	0	0	0	
2000108	CR 56	00.50 W OF CR 15	0	0	0	
2000109	CR 13	00.30 S OF US 6	0	0	0	
2000110	CR 15	00.40 S OF CR 56	0	0	0	
2000112	CR 46	00.20 W OF CR 15	0	0	0	
2000113	CR 17	00.20 S OF CR 56	45	180	292	2014
2000114	CR 17	00.50 S OF CR 46	0	0	0	
2000115	CR 117	00.30 S OF CR 46	0	0	0	
2000116	CR 19	00.30 S OF CR 46	0	0	0	
2000117	CR 19	00.30 N OF CR 142	0	0	0	
2000191	CR 21	00.20 N OF CR 142	0	0	0	
2000120	CR 142	00.10 E OF CR 21	23	20	65	2014
2000121	CR 46	00.50 E OF CR 21	31	20	66	2014
2000122	CR 46	00.50 W OF SR 15	28	20	62	2014
2000123	CR 21	00.30 S OF CR 146	0	0	0	
2000124	CR 21	00.00 S OF CR 52	0	0	0	
2000125	CR 50	00.10 W OF SR 15	0	0	0	
2000126	CR 23	00.10 N OF CR 146	0	0	0	
2000203	CR 146	00.10 E OF CR 23	0	0	0	
2000128	CR 123	00.30 S OF US 6	0	0	0	
2000129	CR 25	00.50 S OF US 6	0	0	0	
2000130	CR 127	00.30 S OF CR 44	0	0	0	
2000131	CR 127	00.10 N OF CR 46	0	0	0	
2000133	CR 142	00.30 E OF CR 29	0	0	0	

Table 3: Construction Costs**County Elkhart****County Number 20**

NBI #	Facility Carried	Location	Bridge Cost	Road Cost	Total Cost	Estimate Year
2000134	CR 142	00.10 E OF CR 29	0	0	0	
2000135	CR 31	00.20 N OF CR 46	0	0	0	
2000136	CR 31	00.10 N OF CR 46	0	0	0	
2000137	CR 146	00.10 E OF CR 33	0	0	0	
2000138	CR 48	00.10 E OF CR 133	0	0	0	
2000139	CR 50	00.10 E OF CR 35	0	0	0	
2000140	CR 146	00.40 W OF US 33	0	0	0	
2000141	CR 52	00.10 E OF CR 37	0	0	0	
2000142	CR 37	00.20 S OF CR 44	0	0	0	
2000143	CR 58	00.60 E OF CR 137	0	0	0	
2000144	CR 58	00.80 E OF CR 137	0	0	0	
2000145	CR 44	00.30 E OF SR 13	0	0	0	
2000146	CR 43	00.20 S OF CR 44	0	0	0	
2000147	E COUNTY LINE RD	00.50 S OF US 6	0	0	0	
2000148	CR 43	00.50 S OF US 6	128	200	453	2014
2000149	CR 33	00.10 N OF CR 146	0	0	0	
2000150	CR 33	00.30 S OF US 33	0	0	0	
2000201	CASSOPOLIS STREET	00.10 N OF BEARDSLEY	0	0	0	
2000151	SHERMAN ST	00.00 E OF RIVERSIDE DR	91	20	144	2014
2000152	N. MAIN STREET	00.40 S OF SIMONTON STR.	87	180	401	2014
2000153	DIVISION ST	00.00 E OF WATERFALL DR	0	0	0	
2000154	PRAIRIE ST	00.10 N OF WATERFALL DR	0	0	0	
2000155	SIMONTON ST	00.10 E OF WILLOWDALE	0	0	0	
2000156	INDIANA AVE	00.75 E OF S MAIN ST	0	0	0	
2000197	LEXINGTON AVENUE	01.20 E SR 19	0	0	0	
2000198	JACKSON ST	00.10 E OF N MAIN ST	0	0	0	
2000200	QUAIL ISLAND DR	00.10 S OF OLD US 20	0	0	0	
2000157	MIDDLEBURY ST	00.30 E OF RICHMOND DR	0	0	0	
2000159	ELKHART AVE	00.00 N OF WATERFALL DR	0	0	0	
2000160	CR 45	01.00 S OF HIVELY	0	0	0	

Table 3: Construction Costs**County Elkhart****County Number 20**

NBI #	Facility Carried	Location	Bridge Cost	Road Cost	Total Cost	Estimate Year
2000162	BEARDSLEY AVE	00.10 W OF JOHNSON ST	0	0	0	
2000202	N MAIN STREET	00.70 N SR 120	0	0	0	
2000164	HIVELY AVE	00.80 E OF US 33	0	0	0	
2000165	BRIDGE ST	00.10 W OF FRANKLIN ST	0	0	0	
2000166	SHORELANE W ST	00.10 S OF GREENLEAF BLVD	0	0	0	
2000167	MONROE ST	00.50 E OF US 33	0	0	0	
2000168	WILDEN AVE	00.80 W OF SR 15	0	0	0	
2000169	INDIANA AVE	00.12 N OF WILDEN	0	0	0	
2000170	INDIANA AVE	00.30 N OF US 33	0	0	0	
2000178	WILDEN AVEN	00.50 W OF SR 15	0	0	0	
2000171	FIRST ST	00.30 N OF US 33	0	0	0	
2000172	N FIFTH ST	00.10 N SR 15	0	0	0	
2000173	COTTAGE AVE	00.10 N OF SR 4	104	180	391	2014
2000174	LINCOLN AVE	00.30 W OF SR 15	141	20	210	2014
2000175	CR 38	00.30 W OF SR 15	57	20	115	2014
2000176	CR 36	00.30 E OF US 33	220	180	552	2014
2000194	MAIN ST	00.10 N OF US 33	0	0	0	
2000209	CLINTON ST	00.00 E OF CR 17	0	0	0	
2000214	EISENHOWER DRIVE	00.38 NE OF LINCOLNWAY E	0	0	0	
2000195	JOHNSON STREET NB	00.00 S OF BEARDSLEY AVE.	0	0	0	
2000213	JOHNSON STREET SB	00.00 S BEARDSLEY AVE.	0	0	0	
001480	EAST LINCOLN AVE	00.50 E SR 15	0	0	0	

172 Total Bridges in County

Table 3: Construction Costs**County Fayette****County Number 21**

NBI #	Facility Carried	Location	Bridge Cost	Road Cost	Total Cost	Estimate Year
2100001	CR 400N	00.40 W of CR 150W	0	0	0	
2100002	CR 400N	00.40 W of CR 450W	0	0	0	
2100003	CR 250W	00.10 S of CR 500N	0	0	0	
2100004	CR 200W	00.10 N of CR 400N	0	0	0	
2100005	CR 500N	00.10 W of CR 250W	0	0	0	
2100006	CR 500N	00.60 E of CR 550W	0	0	0	
2100007	CR 450W	00.40 N of CR 900N	15	15	30	2012
2100008	CR 350W	00.10 N of CR 925 N	0	0	0	
2100009	CR 350W	00.20 S of CR 925N	180	80	260	2012
2100011	CR 925N	00.20 E of CR 350W	0	0	0	
2100094	CR 250W	00.30 N of CR 350S	220	200	420	2012
2100014	CR 200N	00.20 W of CR 75W	0	0	0	
2100015	CR 200N	00.40 W of CR 75W	0	0	0	
2100016	CR 200N	00.70 W of CR 200W	200	75	275	2012
2100017	CR 250N	00.10 NW of CR 200N	0	0	0	
2100018	CR 250N	01.40 E of CR 750W	0	0	0	
2100019	CR 300N	00.10 E of CR 640W	0	0	0	
2100020	CR 300N	00.40 E CR 550W	335	140	475	2012
2100022	CR 300N	00.10 E of CR 150W	0	0	0	
2100023	CR 300N	00.60 W of BASE Rd	0	0	0	
2100025	CR 150W	00.30 N of CR 300N	0	0	0	
2100026	ELEPHANT HILL Rd	00.50 NW of CR 200N	0	0	0	
2100027	12TH ST	00.70 W of CR 160W	125	75	200	2012
2100099	Bird Sanctuary Rd	00.10 S of CR 200S	0	0	0	
2100028	CR 75N	00.10 E of CR 515W	0	0	0	
2100029	CR 450W	00.10 N of CR 200S	0	0	0	
2100030	CR 160W	00.10 W of CR 150W	0	0	0	
2100031	CR 350W	00.40 S of CR 250S	0	0	0	
2100032	CR 100N	00.50 W of CR 200W	0	0	0	
2100033	CR 560W	00.10 N of CR 125N	0	0	0	

Table 3: Construction Costs**County Fayette****County Number 21**

NBI #	Facility Carried	Location	Bridge Cost	Road Cost	Total Cost	Estimate Year
2100034	LONGWOOD Rd	00.10 W of CR 550W	0	0	0	
2100035	CR 40N	00.10 W of CR 550W	0	0	0	
2100036	WILLIAMS RD	00.00 Int CR 350W	0	0	0	
2100086	WILLIAMS RD	00.40 W of CR 225W	125	200	325	2012
2100037	WILLIAMS RD	00.20 W of CR 150W	0	0	0	
2100038	CR 310W	00.00 Int WILLIAMS Rd	0	0	0	
2100039	COLUMBIA Rd	00.20 NW of CR 450W	0	0	0	
2100040	CR 250S	00.00 Int PACE Rd	150	500	650	2012
2100041	CR 650S	00.10 E of CR 300W	75	30	105	2012
2100042	COLTRAINED HILL Rd	00.10 S of CR 475S	0	0	0	
2100043	COLTRAINED HILL Rd	00.00 Int BEAVER Rd	0	0	0	
2100044	CR 400S	00.30 W of CR 550W	25	15	40	2012
2100045	CR 300S	00.10 W of CR 650W	0	0	0	
2100046	CR 700W	00.10 S of CR 600S	0	0	0	
2100047	CR 600S	00.10 E of CR 700W	0	0	0	
2100048	ALLEN TOWN Rd	00.10 S of CR 650S	0	0	0	
2100049	JOHNSON SCHOOL Rd	00.00 Int SANES Rd	0	0	0	
2100050	JAMES Rd	00.00 Int GARRISON Rd	0	0	0	
2100091	TWIN DRY FORKS Rd	00.10 S of CR 650S	220	100	320	2012
2100052	BIG BEAR Rd	00.10 E of CR 50E	0	0	0	
2100053	LITTLE BEAR Rd	00.10 E of CR 100E	125	310	435	2012
2100102	CR 350E	00.40 N of CR 300S	0	0	0	
2100055	CR 350E	00.00 Int CR 300S	0	0	0	
2100092	TWIN DRY BRANCH Rd	00.50 S of CR 650S	220	370	590	2012
2100056	CR 425S	00.10 E of BASE Rd	0	0	0	
2100057	CR 480S	00.10 E of SR 121	0	0	0	
2100093	CR 50W	00.50 N of CR 480S	185	420	605	2012
2100058	CR 750S	00.20 E of CR 350E	0	0	0	
2100098	CR 425S	00.30 E of BASE Rd	0	0	0	
2100059	BIG BEAR Rd	00.10 N of CR 720S	0	0	0	

Table 3: Construction Costs**County Fayette****County Number 21**

NBI #	Facility Carried	Location	Bridge Cost	Road Cost	Total Cost	Estimate Year
2100060	CR 150N	00.70 E of CR 150E	120	65	185	2012
2100061	CR 200N	00.10 W of CR 450E	0	0	0	
2100063	CR 450E	00.60 S of SR 44	0	0	0	
2100064	CR 450E	00.10 S of CR 100N	0	0	0	
2100065	CR 450E	00.50 S of CR 200N	75	25	100	2010
2100066	CR 450E	00.10 S of CR 200N	0	0	0	
2100067	CR 350E	00.10 S of CR 500W	150	75	225	2012
2100100	CR 150E	00.10 S of CR 150N	0	0	0	
2100101	CR 150E	00.10 S CR 100S	0	0	0	
2100069	VILLAGE CREEK Rd	00.20 E of SR 1	0	0	0	
2100088	CR 200E	00.40 S of CR 125S	0	0	0	
2100070	ALQUINA Rd	00.10 E of CR 200E	0	0	0	
2100071	ALQUINA Rd	00.10 E of CR 350E	0	0	0	
2100072	CR 500E	00.20 S of CR 125N	0	0	0	
2100073	SPRINGERSVILLE Rd	00.20 W of CR 550E	85	35	120	2012
2100074	SPRINGERSVILLE RD.	00.10 W OF CR 450E	0	0	0	
2100075	CR 100E	00.70 N of CR 200N	380	150	530	2012
2100076	CR 440N	00.20 E of CR 100E	0	0	0	
2100077	CR 440N	00.80 E of CR 100E	0	0	0	
2100078	JAMES Rd	00.80 SW of CR 500W	0	0	0	
2100089	CR 200E	00.10 S CR 125S	0	0	0	
2100079	CR 400W	00.30 S of CR 150N	0	0	0	
2100081	CR 700N	00.10 E of CR 850W	0	0	0	
2100082	CR 420S	00.10 SE of SR 1	0	0	0	
2100090	VETERANS MEMORIAL	00.20 E of SR 121	0	0	0	
2100085	COUNTRY CLUB RD	00.30 W of GREY Rd	35	15	50	2012

86 Total Bridges in County

Table 3: Construction Costs**County Floyd****County Number 22**

NBI #	Facility Carried	Location	Bridge Cost	Road Cost	Total Cost	Estimate Year
2200001	SCOTTSVILLE Rd	00.00 INT of CHAPEL HILL	0	0	0	2014
2200002	HANKA Rd	00.20 E of SCTSVILE Rd	0	0	0	2014
2200003	CHAPEL HILL	00.50 N MARY-NAVILE	259	78	454	2014
2200004	MILLER Rd	00.20 N of BORDEN Rd	0	0	0	2014
2200005	ARTHUR COFFMAN Rd	00.10 W of GREENVL/BORDE	0	0	0	2014
2200006	BORDEN Rd	00.50 N of JERSEY PARK	0	0	0	2014
2200007	SCTSVILLE-NAVILLE.	00.00 INT of MARY NAVILLE	116	0	116	2014
2200008	ATKINS Rd	00.10 S of RENN Rd	221	66	388	2014
2200009	BALMER-FENWICK Rd	00.10 W of ATKINS Rd	38	5	43	2014
2200010	BETHEL-FREIBERGER	00.60 E of StARLIGHT Rd	0	0	0	2014
2200011	BANET Rd	00.80 E of StARLIGHT Rd	10	0	17	2014
2200012	Banet Rd	01.50 E of Starlight Rd	0	0	0	2014
2200013	NAVILLETON Rd	00.30 S of REASOR Rd	0	0	0	2014
2200014	G'TOWN-GREENVILLE	01.00 S of US 150	0	0	0	2014
2200015	STILLER Rd	00.80 N of US 150	0	0	0	2014
2200016	FEATHERINGILL Rd	01.00 E of BUTTN'TWN Rd	0	0	0	2014
2200106	BUCK CREEK RD	00.30 N of US 150	0	0	0	2014
2200018	NAVILLETON Rd	00.70 N of US 150	0	0	0	2014
2200019	OLD VINCENNES RD	00.00 INT EDWRDS'VL/GALEN	0	0	0	2014
2200020	JOHN PECTOL Rd	00.20 S of Old VINCENNES	0	0	0	2014
2200021	HAMBY Rd	00.50 S of BUTTONTWN Rd	0	0	0	2014
2200108	JOHN PECTOL RD	00.00 INT HAMBY/JOHN PECT	0	0	0	
2200023	G'TOWN-GREENVILLE	00.60 S of BAKER Rd	327	98	574	2014
2200024	BAKER ROAD	00.00 INT of G'TOWN Rd	0	0	0	2014
2200025	G'TOWN-GREENVILLE	00.20 S of CROWDER	0	0	0	2014
2200026	G'TOWN-GREENVILLE	00.10 W of COOKS MILL	381	0	381	2014
2200027	G'TOWN-GREENVILLE	00.10 S of BYRN'VL	0	0	0	2014
2200028	EDWARDSVIL.-GALENA	00.80 S of Old VINCENNES	0	0	0	2014
2200030	N LUTHER Rd	00.10 N of DUFFY Rd	181	4	187	2014
2200088	REASOR Rd	00.30 E of NAVILLETON Rd	0	0	0	2014

Table 3: Construction Costs**County Floyd****County Number 22**

NBI #	Facility Carried	Location	Bridge Cost	Road Cost	Total Cost	Estimate Year
2200032	MALINEE-OTT Rd	00.10 W of GRNVILLE/GRGTW	19	5	24	2014
2200034	G'TOWN-LANESVILLE	00.10 S of US 64	338	6	344	2014
2200090	WISSMAN RD	00.10 S US 64	0	0	0	2014
2200036	WALTS RD	00.10 S of US 64	0	0	0	2014
2200037	BAYLOR-WISSMAN Rd	00.10 S of US 64	425	128	746	2014
2200038	MOSER KNOB	00.00 INT of CHAMPION Rd	0	0	0	2014
2200039	SCOTTSVILLE Rd	00.00 INT of StARLIGHT Rd	35	6	41	2014
2200040	ST MARY'S Rd	00.40 S of CHAMPION Rd	0	0	0	2014
2200041	SPICKERT KNOB Rd	00.00 INT of SAINT MARYS	0	0	0	2014
2200042	SCOTTSVILLE RD	00.30 N of PAOLI Pike	633	190	1110	2014
2200043	ST MARY'S Rd	00.20 N of SPICKERT KNB	99	0	99	2014
2200044	PAYNE/KOEHLER Rd	00.10 N of FRINGE Rd	69	5	74	2014
2200045	PAOLI Pike	00.10 W of SCTTS'VILLE	0	0	0	2014
2200046	DUFFY Rd	00.30 E of N LUTHER	0	0	0	2014
2200049	KLERNER Ln	00.10 N of MT. TABOR Rd	0	0	0	2014
2200050	BLACKISTON MILL Rd	00.20 E of PAYNE KOEHLER	1354	406	2376	2014
2200051	CHAPEL Ln	01.10 S of GRANTLINE Rd	14	5	19	2014
2200052	HIGHWATER Rd	00.10 S of CORYDON Pike	0	0	0	2014
2200053	BUDD Rd	00.30 S of HIGHWATER Rd	0	0	0	2014
2200107	BORDEN ROAD	00.10 N OF RUFFING ROAD	0	0	0	
2200055	BUDD Rd	00.00 INT MCARTHY/KNOB Rd	0	0	0	2014
2200056	Old RIVER Rd	00.30 E of HWY 111	0	0	0	2014
2200057	FIVE MILE Ln	00.10 W of DAILY Rd	0	0	0	
2200058	SEVEN MILE Ln	00.10 W of US 111	0	0	0	2012
2200059	DAILY Rd	00.20 S FIVE MILE LANE	0	0	0	2012
2200087	RIDGEVIEW Dr	00.00 INT of CHAMPION Rd	119	7	126	2014
2200086	SPRING St	00.02 N of HWY 62	0	0	0	2014
2200060	TWO MILE Ln	00.10 E of BUDD Rd	0	0	0	2014
2200061	EVANS-JACOBI Rd	00.10 S of JOHN PECTOL	0	0	0	2014
2200062	CROWDER RD	00.10 E G'TOWN-GREENVLE	0	0	0	2014

Table 3: Construction Costs**County Floyd****County Number 22**

NBI #	Facility Carried	Location	Bridge Cost	Road Cost	Total Cost	Estimate Year
2200063	TWO MILE Ln	00.10 E of FRENCH CR Rd	0	0	0	2014
2200065	JOHN PECTOL RD	00.10 W EVANS-JACOBI	0	0	0	2014
2200067	BRADFORD Rd	00.80 W of KIESIER Rd	236	71	414	2014
2200068	MARY NAVILE Rd	00.00 INT of CHAPEL HILL	395	118	693	2014
2200069	BORDEN Rd	00.10 S of CHAPEL HILL	0	0	0	2014
2200070	CHAPEL HILL Rd	00.60 E of BORDEN	0	0	0	2014
2200071	GAP HOLLOW Rd	00.10 E of BUDD Rd	0	0	0	2014
2200072	BUDD Rd	00.30 N FIVE MILE LANE	0	0	0	2014
2200073	E MCCARTHY KNOB Rd	00.30 W of BUDD Rd	0	0	0	2014
2200096	Beechwood Ave	00.44 N SR 311	0	0	0	2014
2200101	OLD SR 111	02.10 S SR 60	0	0	0	2014
2200102	SR 311	01.00 N I-265	89	0	89	2014
2200103	ASHBURY DRIVE	00.10 NE of St Joseph Roa	13	6	19	2014
2200074	BINFORD PARK St	00.10 W of GRAYBROOK LN	0	0	0	2014
2200075	FLOYD St	00.10 S of US 111	0	0	0	2014
2200105	DAISY LN	00.00 INT ZURSCHMEIDE DR	0	0	0	
2200077	SPRING HILL Rd	00.10 W of SPRING St	0	0	0	
2200078	SCRIBNER DR	00.10 W of STATE St	0	0	0	2014
2200079	PAMELA DR	00.20 N of DAISY Lane	251	75	440	2014
2200080	WILLIAM LN	00.10 S of CORYDON Pike	0	0	0	2014
2200081	GRAYBROOK Ln	00.30 S of DAISY Lane	0	0	0	2014
2200082	PEARL ST	00.30 N of SPRING St	0	0	0	2014
2200089	CHARLESTOWN RD	00.70 S I-265	0	0	0	2014
2200083	DAISY Ln	00.00 INT of GREENVALLEY	0	0	0	2014
2200084	GREEN VALLEY RD	00.10 N of DAISY Lane	0	0	0	2014
2200085	STATE ST	00.20 N of SPRING St	0	0	0	2014
2200104	COUNTRY CLUB DR	00.40 W of Graybrook Lane	0	0	0	

87 Total Bridges in County

Table 3: Construction Costs**County Fountain****County Number 23**

NBI #	Facility Carried	Location	Bridge Cost	Road Cost	Total Cost	Estimate Year
2300001	CR 600W	00.30 N of ALLEN Rd	0	0	0	
2300002	CR 620W	01.20 E of COFFING BROTHE	170	100	270	2010
2300003	CR 800S	00.50 W of STRINGTOWN Rd	876	100	976	2010
2300004	CR 650W	01.00 SW of CR 840S	245	55	300	2012
2300005	CR 1000S	01.00 E of COFFING BROTHE	0	0	0	
2300006	CR 700S	01.00 NW of CR 800S	0	0	0	
2300007	CR 800S	00.10 W OF KINGMAN ROAD	190	25	215	2014
2300008	WASHINGTON St	00.50 N of CR 800S	205	100	305	2010
2300009	CR 70W	00.10 N of CR 800S	0	0	0	
2300010	CR 170W	00.40 N of CR 1000S	0	0	0	
2300011	CR 170W	00.80 N of CR 1000S	0	0	0	
2300012	CR 170W	00.10 S of CR 800S	0	0	0	
2300013	CR 170W	00.70 S of Jct SR 32	0	0	0	
2300014	CR 170W	00.40 S of Jct SR 32	0	0	0	
2300015	CR 170W	00.10 S of Jct SR 32	0	0	0	
2300016	CR 310W	00.40 W of CR 280W	0	0	0	
2300017	CR 280W	00.30 N of CR 1000S	0	0	0	
2300018	CR 280W	00.20 N of CR 700S	310	120	430	2010
2300019	CR 1200S	00.20 W of TANGIER Rd	180	100	280	2010
2300021	CR 300W	00.50 S of CR 1000S	0	0	0	
2300022	CR 200E	00.70 S of Jct SR 32	0	0	0	
2300023	CR 1160S	00.50 SW of Jct SR 234	0	0	0	
2300024	CR 800S	00.20 E of Jct US 41	0	0	0	
2300025	CR 900S	00.80 W of Jct US 41	0	0	0	
2300026	CR 1000S	00.30 E of CR 270E	0	0	0	
2300027	CR 350E	00.30 S of Jct SR 234	0	0	0	
2300028	CR 1160S	01.00 SE of Jct SR 234	0	0	0	
2300029	CR 900E	00.40 N of CR 800S	0	0	0	
2300030	CR 800S	00.50 E of SR 341	0	0	0	
2300032	CR 900S	00.30 E of CR 675E	375	125	500	2014

Table 3: Construction Costs**County Fountain****County Number 23**

NBI #	Facility Carried	Location	Bridge Cost	Road Cost	Total Cost	Estimate Year
2300034	CR 900S	00.20 E of GOFF Rd	0	0	0	
2300035	CR 1200S	00.00 Int of SR 341	0	0	0	
2300036	LUTHERAN CHURCH R	00.30 E of Jct SR 341	0	0	0	
2300037	CR 750E	00.10 S of SCHOOL HOUSE R	150	100	250	2014
2300038	CR 750E	00.10 N of LUTHERAN CH. R	0	0	0	
2300039	LUTHERAN CHURCH R	00.80 W of GOFF Rd	0	0	0	
2300040	CR 900E	00.30 N of Jct US 136	0	0	0	
2300041	CR 300S	00.50 W of COUNTY LINE Rd	0	0	0	
2300042	CR 875E	00.20 S of CR 300S	235	125	360	2010
2300043	CR 900E	00.50 S of Jct US 136	0	0	0	
2300044	CR 600E	00.20 S of Jct US 136	0	0	0	
2300045	CR 700E	00.10 S of Jct US 136	0	0	0	
2300046	CR 250S	00.50 E of Jct SR 341	0	0	0	
2300047	CR 400S	00.50 W CR 400E	0	0	0	
2300048	CR 300S	00.20 E of Jct US 41	0	0	0	
2300049	CR 300S	00.50 W of CR 400E	0	0	0	
2300050	CR 270E	00.40 N of CR 300S	300	100	400	2014
2300051	ROCKFIELD CEM Rd	01.00 S of Jct US 136	0	0	0	
2300054	STATE St	00.80 W of Jct US 41	390	100	490	2012
2300055	CR 50E	00.70 S of CR 100N	0	0	0	
2300056	TRESTLE Rd	00.20 SE of CR 200S	0	0	0	
2300057	DIXIE BEE Hwy	00.30 W of CR 420W	0	0	0	
2300058	CR 200S	01.00 E OF STRINGTOWN ROA	0	0	0	
2300059	CR 200S	00.50 W of LAYTON STATION	150	100	250	2010
2300061	CR 200S	00.80 E of CORY Rd	0	0	0	
2300062	CR 70W	00.10 N of Jct SR 32	0	0	0	
2300063	CR 470W	00.50 N of Jct SR 32	0	0	0	
2300064	CR 480W	01.00 S of CR 200S	0	0	0	
2300065	CADE HOLLOW Rd	00.20 NW of GLASCOCK Rd	0	0	0	
2300066	CR 900E	00.10 N of GRAIN BIN Rd	0	0	0	

Table 3: Construction Costs**County Fountain****County Number 23**

NBI #	Facility Carried	Location	Bridge Cost	Road Cost	Total Cost	Estimate Year
2300067	CR 200N	00.10 E of ANTIOCH Rd	100	25	125	2012
2300068	CR 800E	00.50 S of CR 300N	160	100	260	2010
2300069	CR 700E	00.50 S of CR 300N	0	0	0	
2300070	CR 700E	00.50 S of CR 400N	0	0	0	
2300071	CR 750E	00.90 N of CR 300N	257	100	357	2010
2300072	CR 300N	00.10 E of CR 300E	0	0	0	
2300073	CR 500E	00.00 Int of CR 130N	0	0	0	
2300074	CR 500E	00.10 N of CR 240N	0	0	0	
2300075	CR 500E	00.40 S of CR 400N	370	100	470	2010
2300076	CR 400E	00.30 S of CR 400N	0	0	0	
2300077	CR 400E	00.10 N of CR 240N	0	0	0	
2300078	CR 350E	00.50 S of CR 200N	0	0	0	
2300079	CR 150N	00.20 W of CR 350E	0	0	0	
2300080	CR 200E	00.20 N of CR 400N	0	0	0	
2300162	CR 200E	00.20 S of AYLESWORTH Rd	0	0	0	
2300082	CR 200E	00.30 S of CR 650N	240	100	340	2010
2300083	CR 400N	00.30 E of CR 225E	0	0	0	
2300084	CR 400N	00.30 W of CR 450E	0	0	0	
2300085	CR 325E	00.30 N of CR 300N	200	100	300	2010
2300086	CR 350E	00.10 S of CR 300N	0	0	0	
2300087	CR 425E	00.50 S of CR 200N	250	100	350	2010
2300088	CR 30E	00.30 S of AYLESWORTH Rd	330	140	470	2010
2300089	DIVISION Rd	00.80 W of CR 400W	0	0	0	
2300090	CR 100N	00.80 W of CR 400W	0	0	0	
2300091	CR 400W	00.30 N of CR 100N	0	0	0	
2300092	CR 150N	00.20 E of CR 400W	0	0	0	
2300093	CR 300N	00.40 W OF CR 30E	0	0	0	
2300094	CR 380N	00.70 E of PORTLAND ARCH	0	0	0	
2300095	CR 450N	00.30 W of CR 250W	0	0	0	
2300096	CR 450N	00.70 W of CR 250W	325	100	425	2012

Table 3: Construction Costs

County Fountain

County Number 23

NBI #	Facility Carried	Location	Bridge Cost	Road Cost	Total Cost	Estimate Year
2300097	CR 400W	00.10 N of CR 100N	0	0	0	
2300098	PORTLAND ARCH Rd	00.40 N of PEARL St	0	0	0	
2300099	CR 670W	00.30 N of PEARL St	300	125	425	2010
2300100	SAND HILL Rd	00.50 S of CR 260N	0	0	0	
2300101	CR 150N	00.20 W of PORTLAND ARCH	0	0	0	
2300102	CR 730W	00.20 S of Jct US 136	0	0	0	
2300103	CR 100N	00.30 W of US 41	650	50	700	2010
2300104	CR 400W	00.20 NE of CR 400W	0	0	0	
2300107	CR 350E	01.00 S of Jct SR 55	0	0	0	
2300108	CR 650N	00.20 E of US 41	180	100	280	2008
2300109	CR 800N	00.10 W of US 41	400	0	400	2014
2300110	CR 140E	00.40 NE of SR 55	0	0	0	
2300111	CR 425E	00.70 N of GREEN BAY Rd	0	0	0	
2300112	CR 230E	00.70 S of GREEN BAY Rd	324	100	424	2010
2300113	CR 300E	00.30 S of GREEN BAY Rd	359	100	459	2010
2300114	CR 250E	00.40 N of SR 55	0	0	0	
2300115	CR 780N	00.50 W of ROB ROY Rd	50	20	70	2014
2300116	CR 600E	00.40 S of CR 1300N	165	125	290	2010
2300117	RIVERSIDE Rd	00.40 NE of RIVERSIDE Rd	225	250	475	2010
2300118	CR 1300N	00.80 E of RIVERSIDE Rd	175	100	275	2010
2300119	CR 870E	00.20 N of CR 800N	0	0	0	
2300121	CR 1400N	00.10 E of VINE SCHOOL Rd	0	0	0	
2300122	CR 1420N	01.70 SE of CR 820E	0	0	0	
2300123	CR 1460N	01.00 SE of CR 820E	0	0	0	
2300150	OLD US 41	00.00 Int of STATE St	0	0	0	
2300157	OLD US 41	00.50 NW JCT I-74/US 41	0	0	0	
2300163	ZACHMIRE ROAD	00.50 WEST OF 530 EAST	0	0	0	
2300125	CR 530E	00.30 S of ZACKMIRE Rd	0	0	0	
2300126	SCHOOL HOUSE Rd	00.40 NE of Jct SR 341	0	0	0	
2300130	CR 70W	00.70 N of CR 750N	0	0	0	

Table 3: Construction Costs**County Fountain****County Number 23**

NBI #	Facility Carried	Location	Bridge Cost	Road Cost	Total Cost	Estimate Year
2300131	CR 30E	00.30 S / OSBORN PRAIRIE	0	0	0	
2300133	CR 600W	01.00 N of ALLEN Rd	0	0	0	
2300134	CR 250E	00.00 Int of DIVISION Rd	100	150	250	2010
2300135	CR 800S	00.90 W of COUNTY LINE Rd	200	100	300	2014
2300137	CR 675E	00.30 S of SHORT Rd	60	20	80	2014
2300139	CR 350W	00.20 N of CR 700S	0	0	0	
2300140	WEAVER RD	00.00 JCT CR 1000S	490	150	640	2010
2300141	11TH ST	00.40 S JCT US 136	0	0	0	
2300142	CANADA STREET	00.00 INTERSECT OF MAIN S	0	0	0	
2300143	CR 775E	00.30 N of NEW RICHMOND R	0	0	0	
2300144	CR 475E	00.30 N of CR 750N	60	25	85	2014
2300145	RIVER Rd	00.20 W of STONE CUT Rd	0	0	0	
2300146	CR 870E	01.00 N of CR 800N	0	0	0	
2300151	CR 320E	00.10 S of DIVISION Rd	0	0	0	
2300152	CR 350E	00.30 S JCT US 136	0	0	0	
2300154	PORTLAND ARCH Rd	00.10 N of COUNTY HOME Rd	0	0	0	
2300155	CR 250N	00.40 W of PORTLAND ARCH	0	0	0	
2300156	CR 800E	00.10 N of LUTHERAN CH. R	0	0	0	
2300160	CR 100N	00.10 W of CR 400W	0	0	0	
2300158	CR 670S	00.20 SE of COOPERS CHAPE	345	175	520	2010
2300159	CR 1180S	00.10 S of SAWMILL Rd	0	0	0	
2300161	RIVER Rd	01.00 N of CR 170S	0	0	0	
2300164	CR 300N	00.10 E OF CR 770 E	0	0	0	

143 Total Bridges in County

Table 3: Construction Costs**County Franklin****County Number 24**

NBI #	Facility Carried	Location	Bridge Cost	Road Cost	Total Cost	Estimate Year
2400001	Reibolt Rd	00.70 N of Sanes Creek	0	0	0	
2400002	Sanes Creek Rd	00.30 W of Keal Rd	0	0	0	
2400123	Rickman Rd	00.30 W of Buena Vista	110	90	200	2014
2400100	Buena Vista Rd	00.60 S of Rickman Rd	100	30	130	2014
2400003	CHAPEL Rd	00.10 E of Buena Vista	0	0	0	
2400004	Stipps Hill Rd	00.70 W of Hamburg Rd	0	0	0	
2400104	Teehill Rd	00.40 N of Sanes Creek	130	50	180	2010
2400138	DUCK CREEK RD	00.10 W JIM RUN RD	0	0	0	
2400103	L Duck Creek Rd	00.70 SE of Stone Chruch	120	80	200	2010
2400005	OLD US 52	00.20 E of Vanatta Hollow	0	0	0	
2400006	OLD US 52	00.00 Int Vanatta Hollow	0	0	0	
2400131	Vanatta Rd	00.20 W of Old US 52	0	0	0	
2400007	Duck Creek Rd	00.10 N of Little Duck Rd	0	0	0	
2400009	LAUREL RD	00.30 SE of SR 121	0	0	0	
2400010	Canal St	00.30 S of US 52	0	0	0	
2400011	CHAPEL Rd	00.50 W of US 52	80	20	100	2014
2400012	SILVER CREEK RD	00.00 Int US 52	0	0	0	
2400013	Stone Church Rd	00.50 W of Smoky Hollow	150	20	170	2014
2400124	Stone Church Rd	01.00 E of Smoky Hollow	0	0	0	
2400014	Fox Run Rd	00.50 E of SR 101	0	0	0	
2400016	Bath Rd	00.20 W of SR 101	0	0	0	
2400110	Fairfield Rd	00.50 W of SR 101	0	0	0	
2400017	Buena Rd	01.00 N of W Hamburg Rd	400	200	600	2010
2400018	Hamburg Rd	00.20 N of Eastburg	0	0	0	
2400019	Harvey Branch Rd	00.60 N of Forrest Rd	0	0	0	
2400020	Harvey Branch Rd	00.50 S of Railfence Rd	0	0	0	
2400021	Bull Fork Rd	00.00 Int Harvey Branch R	0	0	0	
2400022	Stipps Hill Rd	01.40 SW of US 52	0	0	0	
2400024	PIPE CREEK RD	00.00 Int Hickoy Rd	0	0	0	
2400118	Walnut Fork Rd	00.20 W of Pipe Car Rd	0	0	0	

Table 3: Construction Costs**County Franklin****County Number 24**

NBI #	Facility Carried	Location	Bridge Cost	Road Cost	Total Cost	Estimate Year
2400025	Snail Creek Rd	00.00 Int Coffee Rd	190	90	280	2010
2400026	Snail Creek Rd	00.40 SW of Coffee Rd	155	100	255	2010
2400027	Snail Creek Rd	00.90 SW of Coffee Rd	0	0	0	
2400028	Snail Creek Rd	00.70 W of Shop Rd	0	0	0	
2400029	Snail Creek Rd	00.40 W of Shop Rd	110	50	160	2012
2400030	Silver Creek Rd	00.10 S of Pipe Creek	550	250	800	2012
2400031	PIPE CREEK RD	00.10 S of Haytown Rd	0	0	0	
2400032	PIPE CREEK RD	00.30 N of Snail Creek Rd	0	0	0	
2400033	Levee Rd	00.00 Int Snail Creek Rd	165	150	315	2010
2400035	OXFORD PIKE	00.10 NE of Hidden Valley	0	0	0	
2400036	OXFORD PIKE	00.20 NE of Hidden Valley	100	75	175	2012
2400125	Castle Rd	00.10 E of St Marys Rd	0	0	0	
2400037	BLUE CREEK RD	00.30 SW of US 52	0	0	0	
2400038	ST MARYS RD	00.20 W of US 52	0	0	0	
2400039	St Marys Rd	00.40 NE of Levee Rd	0	0	0	
2400040	Blue Creek Rd	00.10 E of Wolfe Creek	0	0	0	
2400041	HIGHLAND CENTER RD	00.00 Int Lookout Rd	0	0	0	
2400042	RILEY Rd	00.40 W of Big Cedar	0	0	0	
2400043	Big Cedar Rd N	00.30 N of SR 252	400	150	550	2010
2400044	MERRIL RD	00.00 Int Raymond Rd	275	100	375	2010
2400046	Urban Rd	00.60 N of Riley Rd	150	70	220	2010
2400047	DICKSON RD	00.10 W of SR 252	0	0	0	
2400048	Pocket Rd	00.80 E 3 MILE RD	110	40	150	2012
2400049	Pocket Rd	00.30 S of Mid Rd	0	0	0	
2400119	Last Rd	00.10 W of Pocket Rd	120	50	170	2014
2400050	ENOCHSBURG RD	00.20 W BESSELER	0	0	0	
2400120	FIVE POINT Rd	00.50 E of Shrine Rd	0	0	0	
2400051	Saw Mill Rd	00.90 SE of Shrine	0	0	0	
2400121	CONSERVATION CL Rd	00.50 W of Loop Rd	0	0	0	
2400052	St Marys Rd	01.40 E of Oldenburg	0	0	0	

Table 3: Construction Costs**County Franklin****County Number 24**

NBI #	Facility Carried	Location	Bridge Cost	Road Cost	Total Cost	Estimate Year
2400053	Harvey Branch Rd	00.00 Int Forrest Rd	0	0	0	
2400054	Indian Underpass	00.20 NE of Mid Rd	0	0	0	
2400055	St Marys Rd	00.00 Int Pipe Creek Rd	0	0	0	
2400056	PIPE CREEK RD	00.00 Int Russel Rd	0	0	0	
2400122	Johnson Fork Rd	01.20 S of SR 252	0	0	0	
2400057	BLUE CREEK RD	00.10 N of Cane Mill	0	0	0	
2400058	Blue Creek Rd	00.10 SE of Canemill	0	0	0	
2400116	RUSSELL RD	00.10 E of Sawmill Rd	0	0	0	
2400117	RUSSELL RD	00.40 E of Sawmill Rd	0	0	0	
2400059	St Peters Rd	00.80 NE of Easr Rd	155	200	355	2010
2400060	Highland Center Rd	00.20 S of St Peter	0	0	0	
2400061	Campground Rd	00.00 Int Graf Rd	240	100	340	2012
2400062	BLUE CREEK RD	00.50 SW of Wolf Creek	0	0	0	
2400063	Blue Creek Rd	00.00 Int of Neukam Rd	0	0	0	
2400064	BLUE CREEK RD	00.10 SE of Monroe	0	0	0	
2400134	BLUE CREEK RD	00.20 NW STURWOLD	0	0	0	
2400066	Big Cedar Rd	00.40 SW of Possum Rd	0	0	0	
2400106	Elkhorn Rd	00.60 NE of SR 52	0	0	0	
2400067	Possum Rd	00.10 S of Big Cedar	0	0	0	
2400068	JOHNSON FORK RD	00.10 S of Mortashed	0	0	0	
2400069	JOHNSON FORK RD	00.50 S of School Rd	0	0	0	
2400071	NEW TRENTON RD	00.00 Int Johnson Fork Rd	120	60	180	2012
2400072	SNOWHILL RD	00.00 Int Johnson Fork Rd	0	0	0	
2400139	DREWERSBURG RD	00.10 S SHARPTOWN	0	0	0	
2400074	Drewersburg Rd	00.10 N of Sparks Rd	0	0	0	
2400075	JOHNSON FORK RD	00.60 S of New Trenton Rd	0	0	0	
2400076	ST PETERS RD	00.20 W of SR 52	0	0	0	
2400132	RAIL FENCE RD	00.10 E of Hilltop Rd	0	0	0	
2400133	RAIL FENCE RD	00.10 W of Harvey Branch	0	0	0	
2400135	Huntersville Rd	00.10 S of SR 46	0	0	0	

Table 3: Construction Costs**County Franklin****County Number 24**

NBI #	Facility Carried	Location	Bridge Cost	Road Cost	Total Cost	Estimate Year
2400137	COLUMBUS AVE	00.50 SE of SR 46	0	0	0	
2400078	Sunman Rd	00.10 S of St Marys	0	0	0	
2400080	SPARKS Rd	00.10 E of Drewersburg	280	85	365	2010
2400136	GRAF RD	00.50 E of Campground Rd	0	0	0	
2400082	L Duck Creek Rd	00.60 W of Duck Creek Rd	0	0	0	
2400083	Tony Rd	01.00 W of SR 229	0	0	0	
2400084	WOLF CREEK RD	00.40 E of Hill Rd	215	220	435	2014
2400087	HARVEY BRANCH RD	00.40 E of Railfence	0	0	0	
2400089	Duck Creek Rd	00.00 Int Smoky Hollow Rd	200	10	210	2010
2400090	Fairfield Rd	01.00 E of Old Franklin	1500	50	1550	2010
2400091	Sanes Creek Rd	00.00 Int Teehill Rd	0	0	0	
2400092	L Cedar Creek Rd	00.20 S of SR 252	0	0	0	
2400093	L Cedar Creek Rd	00.50 S of SR 252	0	0	0	
2400095	L Cedar Creek Rd	00.70 S of SR 252	0	0	0	
2400114	YELLOW BANK CRK RD	00.30 S of Bushy Rd	0	0	0	
2400096	YELLOW BANK CRK RD	00.60 S OF BUSHY ROAD	0	0	0	
2400097	PEARL ST	00.00 Int Water St	0	0	0	
2400098	WATER ST	00.00 Int SR 229	0	0	0	
2400099	WATER ST	00.00 Int SR 229	0	0	0	
2400094	Vine St	00.00 INTERSECTION SYCAMO	0	0	0	
2400108	PIPE CREEK RD	00.00 Int Deer Snail Cree	0	0	0	
2400109	Monroe Rd	00.10 S of Blue Creek	0	0	0	
2400111	Vote Rd	00.90 E 3 MILE RD	0	0	0	
2400126	Stockpile Rd	00.10 N of Forrest Rd	525	125	650	2014
2400115	Hamburg Rd	00.10 W of SR 229	0	0	0	
2400128	Mid Rd	03.00 POCKET RD	0	0	0	
2400129	St Marys Rd	00.00 Int Pumphouse Rd	0	0	0	
2400130	JOHNSON FORK RD	00.00 Int Snowhill Rd	0	0	0	

118 Total Bridges in County

Table 3: Construction Costs

County **Fulton**

County Number **25**

NBI #	Facility Carried	Location	Bridge Cost	Road Cost	Total Cost	Estimate Year
2500001	CR 750 WEST	00.70 N OF CR 400N	0	0	0	
2500002	CR 600 WEST	00.20 S OF CR 300N	0	0	0	
2500003	OLD SR 17	00.01 N OF SYCAMORE BEND	0	0	0	
2500011	CR 200 WEST	00.10 N OF OLSON ROAD	0	0	0	
2500012	CR 375 WEST	00.10 S OF CR 450N	0	0	0	
2500013	CR 475 NORTH	00.20 E OF CR 600W	0	0	0	
2500014	OLSON ROAD	00.40 E OF CR 600W	50	10	60	2014
2500015	CR 350 EAST	00.02 N OF SR 25	525	75	600	2020
2500016	CR 525E	00.03 E of CR 650N	0	0	0	
2500018	CR 440E	00.20 N OF CR 550N	0	0	0	
2500019	CR 375E	00.50 N OF CR 550N	0	0	0	
2500020	CR 250 NORTH	00.10 E OF CR 500E	0	0	0	
2500044	CR 300 NORTH	00.06 E CR 450E	0	0	0	
2500022	CR 600 EAST	00.50 S CR 250N	200	50	250	2014
2500023	CR 450 EAST	00.20 N OF CR 300N	0	0	0	
2500025	MICHIGAN ROAD	00.04 N OF CR 350N	0	0	0	
2500026	CR 775E	00.20 S OF CR 775N	0	0	0	
2500027	CR 700N	00.30 W OF CR 775E	0	0	0	
2500028	CR 700E	00.10 S OF SR 25	0	0	0	
2500029	CR 775N	00.10 E OF CR 700E	0	0	0	
2500030	DIVISION ROAD	00.10 E OF CR 775E	0	0	0	
2500031	CR 650 EAST	00.30 S OF FORT WAYNE RO/	0	0	0	
2500032	CR 700 EAST	00.20 N OF CR 50N	0	0	0	
2500033	CR 350 SOUTH	00.10 W OF CR 650E	0	0	0	
2500034	CR 700 EAST	00.40 S OF CR 350S	0	0	0	
2500036	FORT WAYNE ROAD	00.20 W OF CR 600E	0	0	0	
2500087	CR 250 S	00.04 S OF CR 500E	0	0	0	
2500038	MICHIGAN ROAD	00.50 S OF CR 200N	0	0	0	
2500040	CR 650 SOUTH	00.30 W OF CR 350E	0	0	0	
2500041	CR 250 EAST	00.20 S OF CR 650S	0	0	0	

Table 3: Construction Costs**County** **Fulton****County Number** **25**

NBI #	Facility Carried	Location	Bridge Cost	Road Cost	Total Cost	Estimate Year
2500042	CR 600 SOUTH	00.20 E OF CR 125E	0	0	0	
2500046	CR 200W	00.30 N OF CR 400S	0	0	0	
2500047	CR 400S	00.20 E OF CR 200W	200	150	350	2014
2500048	CR 100S	00.30 W OF CR 200W	0	0	0	
2500049	CR 100N	00.01 W OF CR 400W	0	0	0	
2500050	CR 300W	00.30 N OF CR 100S	0	0	0	
2500051	CR 325S	00.10 W OF CR 200W	0	0	0	
2500052	CR 200S	00.10 W OF CR 200W	0	0	0	
2500053	CR 100N	00.40 W OF CR 600W	0	0	0	
2500059	CR 600S	00.10 W OF CR 575W	0	0	0	
2500060	CR 350 WEST	00.20 N OF CR 700S	0	0	0	
2500061	CR 500W	00.60 S OF CR 600S	0	0	0	
2500063	CR 100W	00.70 N OF CR 500S	0	0	0	
2500064	CR 400 WEST	00.30 N OF CR 700S	0	0	0	
2500065	CR 800W	00.80 S OF SR 17	0	0	0	
2500066	CR 800W	00.40 S OF CR 400S	0	0	0	
2500067	CR 1100W	00.30 S OF CR 775S	0	0	0	
2500068	CR 1100W	00.30 N OF CR 475S	0	0	0	
2500070	CR 1000W	00.70 S OF CR 400S	0	0	0	
2500071	CR 1000W	00.01 S OF CR 775S	200	50	250	2015
2500085	CR 400W	00.70 N OF CR 100S	0	0	0	
2500074	CR 500S	00.50 E OF CR 750W	0	0	0	
2500081	INDIANA AVENUE	00.20 N OF 8TH ST	0	0	0	
2500082	4TH STREET	00.10 E OF MADISON	0	0	0	
2500083	CR 200 NORTH	00.20 E OF CR 500W	225	75	300	2016
2500084	CR 250 NORTH	00.20 W OF CR 500W	0	0	0	
2500086	CR 400 EAST	00.02 N OF COUNTRY CLUB	0	0	0	

57 Total Bridges in County

Table 3: Construction Costs**County Gibson****County Number 26**

NBI #	Facility Carried	Location	Bridge Cost	Road Cost	Total Cost	Estimate Year
2600001	SHERMAN RD	00.10 E OF SR 56	0	0	0	
2600002	CUNNINGHAM RD	02.00 N OF STEELMAN RD				
2600004	CR 450N	00.50 E OF MT. TABOR RD	126	160	409	2014
2600005	F. KNOWLES RD	00.20 W OF OLD US 41	0	0	0	
2600006	CR 450W	00.10 N OF SMITH RD	0	0	0	
2600007	PARKER RD	00.80 S OF SMITH RD	0	0	0	
2600009	BLAIR RD	01.00 E OF BURKETT RD	198	160	505	2014
2600342	CR 500W	00.50 N OF SR 64	0	0	0	
2600012	CHERRY GR RD	00.80 S OF LYLES STATION	220	200	588	2014
2600013	SMITH RD	02.00 W OF CR 450W	0	0	0	
2600014	BINGHAM RD	00.10 N OF SMITH RD	155	160	448	2014
2600015	CR 395W	01.40 N OF LYLES STATION				
2600016	D. STORMONT RD	00.80 N OF LYLES STATION				
2600017	BURKETT RD	00.10 S OF BLAIR RD	0	0	0	
2600346	BURKETT RD	01.00 S BLAIR RD	0	0	0	
2600019	BURKETT RD	02.00 S OF BLAIR RD	101	80	231	2014
2600020	BURKETT RD	02.20 S OF BLAIR RD	152	160	444	2014
2600351	J.D. THOMPSON RD	01.10 N OF SR 165	0	0	0	
2600353	CR 850W	00.40 N OF SR 165	0	0	0	
2600023	THOMPSON RD	00.20 N OF SR 165	0	0	0	
2600024	CEDAR GROVE RD	01.20 W OF ANTIOCH CHRCH	0	0	0	
2600025	BENSON RD	00.30 E OF SR 65	0	0	0	
2600026	JOHNSON RD	01.20 E OF J. WILLIAMS RD	0	0	0	
2600347	S COUNTY LINE RD	01.00 W OF CR 1350W	0	0	0	
2600033	BARNES RD	00.80 E OF CR 1750W	0	0	0	
2600036	J. STEPHENSON RD	00.80 S OF SR 64	122	120	292	2014
2600039	CR 1150W	01.80 N OF CR 250S	0	0	0	
2600040	N. HITCH RD	00.40 N OF SR 65	111	120	281	2014
2600041	CR 550E	00.50 N OF MARK FORD RD	0	0	0	
2600042	MARK FORD RD	00.70 W OF CR 550E	0	0	0	

Table 3: Construction Costs**County Gibson****County Number 26**

NBI #	Facility Carried	Location	Bridge Cost	Road Cost	Total Cost	Estimate Year
2600043	CARITHERS RD	00.30 E OF CR 150E	0	0	0	
2600336	CR 350E	00.90 S OF CR 400N	0	0	0	
2600045	WHEELING RD	00.50 S OF MOORES BRDG RD	0	0	0	
2600046	SADDLE CLUB RD	00.10 S OF CR 150N	0	0	0	
2600047	CR 400N	01.30 W OF CR 350E	0	0	0	
2600048	CR 400N	00.40 W OF CR 350E	550	280	1138	2014
2600049	MOORES BRIDGE RD	00.40 E OF WHEELING RD	444	200	888	2014
2600051	TRIPPET RD	00.10 S OF CR 150N	0	0	0	
2600052	TRIPPET RD	00.20 S OF CR 150N	0	0	0	
2600055	CR 550E	00.10 N OF MOORES BRIDGE	0	0	0	
2600053	O'NEAL RD	00.50 W OF ERIE RD	0	0	0	
2600057	ERIE RD	00.20 S OF CR 450N	0	0	0	
2600337	MT TABOR RD	00.30 S OF CR 450N	0	0	0	
2600059	OATSVILLE RD	01.00 N OF BEASLEY RD	0	0	0	
2600060	J. WILLIAMS RD	00.40 S OF JOHNSON RD	222	160	537	2014
2600062	CR 950W	00.10 S OF CR 250S	0	0	0	
2600064	ANGIEL RD	00.60 N OF SR 64	0	0	0	
2600065	CR 450S	00.90 E OF THOMPSON RD	0	0	0	
2600066	ROBB RD	00.50 S OF LYLES STATION	0	0	0	
2600068	CR 300S	00.40 W OF WILLIAMS RD	0	0	0	
2600069	OLD US 41	00.40 N LYLES STATION RD	158	160	452	2014
2600070	WILLIAMS RD	00.40 S OF OWENSVILLE RD	0	0	0	
2600071	MITCHELL RD	00.20 W OF CR 125W	0	0	0	
2600072	OWENSVILLE RD	00.50 W OF WILLIAMS RD	0	0	0	
2600073	ARMSTRONG ROAD	00.70 E OF OLD SR 65	0	0	0	
2600074	BILL DYBALL RD	00.40 E OF MOSER RD	0	0	0	
2600075	OLD SR 65	00.50 S OF SR 64	220	160	535	2014
2600076	OLD SR 65	00.20 E OF MOSER RD	110	120	280	2014
2600077	OLD SR 65	00.70 S OF BENSON RD	0	0	0	
2600078	WOODS RD	00.50 W OF WILLIAMS RD	0	0	0	

Table 3: Construction Costs**County Gibson****County Number 26**

NBI #	Facility Carried	Location	Bridge Cost	Road Cost	Total Cost	Estimate Year
2600079	L. WHITE RD	00.90 W OF WILLIAMS RD	0	0	0	
2600080	E LEGIER RD	01.00 N OF CARITHERS RD	0	0	0	
2600081	SEEDTICK RD	00.40 W OF HASSELBRINK RD	0	0	0	
2600082	KRUSE RD	00.20 E OF CR 350E	116	120	286	2014
2600083	OSBORNE RD	00.20 E OF HASSELBRINK RD	121	160	402	2014
2600084	CR 450S	00.30 W OF CR 350E	0	0	0	
2600085	KEUSTER RD	00.50 W OF HASSELBRINK RD	0	0	0	
2600086	KEUSTER RD	00.80 W OF HASSELBRINK RD	149	160	440	2014
2600088	KEUSTER RD	00.20 W OF CR 550E	0	0	0	
2600090	TAFT TOWN RD	00.40 E OF CR 150E	202	160	511	2014
2600091	SADDLE CLUB RD	00.20 N OF CR 50N	0	0	0	
2600329	CR550E	00.20 S OF CR 50S	0	0	0	
2600093	J. CARITHERS RD	00.10 W OF CR 350E	0	0	0	
2600094	WHITE RD	00.20 S OF CR 350S	222	160	537	2014
2600306	CR 00E	00.40 N OF SEED TICK RD	0	0	0	
2600307	CR 150S	00.20 E OF OLD US 41	256	200	637	2014
2600095	RC BURTON ROAD	00.30 N SEED TICK ROAD	0	0	0	
2600096	SEED TICK RD	00.10 E OF OLD US 41	0	0	0	
2600097	WHITE RD	00.40 E OF OLD US 41	0	0	0	
2600335	ENON CHURCH RD	01.20 E OF US 41	0	0	0	
2600099	CR 350E	00.20 N OF SEED TICK RD	0	0	0	
2600100	CR 350S	00.30 E OF US 41	0	0	0	
2600101	CR 350E	00.30 S OF CR 450S	0	0	0	
2600102	HASSELBRINK RD	00.70 S OF KEUSTER RD	0	0	0	
2600103	SADDLE CLUB RD	00.10 N OF CR 350S	0	0	0	
2600104	BEASLEY RD	00.10 W OF OATSVILLE RD	278	200	666	2014
2600105	HUTCHINSON RD	00.50 E OF HYSLOP RD	0	0	0	
2600106	CR 350S	00.80 E OF HYSLOP RD	134	160	419	2014
2600107	CR 400S	00.20 W OF CR 950E	0	0	0	
2600108	SEED TICK RD	00.50 E OF HYSLOP RD	0	0	0	

Table 3: Construction Costs**County Gibson****County Number 26**

NBI #	Facility Carried	Location	Bridge Cost	Road Cost	Total Cost	Estimate Year
2600109	SEED TICK RD	00.50 E OF SR 57	0	0	0	
2600110	OATSVILLE RD	00.20 N OF MELTON RD	0	0	0	
2600111	KING RD	00.20 E OF CR 650E	0	0	0	
2600308	N. KING RD	00.30 E OF CR 650E	129	160	413	2014
2600112	CR 650E	00.20 S OF T. BEASLEY RD	0	0	0	
2600113	T. BEASLEY RD	00.10 E OF CR 650E	0	0	0	
2600114	MARION KING RD	00.50 N OF SR 64	163	160	458	2014
2600115	JOHN RHENFF RD	00.30 E OF CR 950E	0	0	0	
2600338	JOHN RHENFF RD	00.20 E OF OATSVILLE RD	0	0	0	
2600117	CR 950E	00.40 S OF MELTON RD	227	160	544	2014
2600118	MARSHALL RD	00.50 E OF CR 1050E	121	160	402	2014
2600119	MELTON RD	00.10 E OF OATSVILLE RD	0	0	0	
2600120	CHAPPELL RD	00.10 N OF MCCULLOUGH RD	0	0	0	
2600121	SHY RD	00.20 E OF SR 64	288	160	626	2014
2600122	OATSVILLE RD	00.20 S OF SR 64	174	160	473	2014
2600123	HYSLOP RD	00.10 N OF CR 350S	0	0	0	
2600124	CR 350S	00.10 W OF HYSLOP RD	0	0	0	
2600125	WEBER RD	00.20 N OF CR 350S	0	0	0	
2600126	CURD RD	00.60 E OF SR 57	0	0	0	
2600130	CREEK RD	00.60 S OF MCCULLOUGH RD	194	160	500	2014
2600132	SA BLOOD RD	00.40 W OF CR 1375W	0	0	0	
2600133	J. BLOOD RD	01.20 W OF SR 165	0	0	0	
2600333	CR 1350W	00.90 N OF S COUNTY LINE	0	0	0	
2600138	CR 1800W	00.80 N OF S COUNTY LINE	0	0	0	
2600141	L. TAYLOR RD	00.50 N OF SR 165	0	0	0	
2600142	HARMON RD	01.00 N OF SR 165	0	0	0	
2600143	A HYNES RD	00.90 W OF SR 65	0	0	0	
2600146	COOK RD	00.30 N OF CR 750S	139	160	426	2014
2600147	SHARP RD	00.20 N OF J. BLOOD RD	148	160	438	2014
2600339	CLEVELAND RD	00.40 E OF SR 65	0	0	0	

Table 3: Construction Costs**County Gibson****County Number 26**

NBI #	Facility Carried	Location	Bridge Cost	Road Cost	Total Cost	Estimate Year
2600149	STONE RD	00.30 E OF SR 65	0	0	0	
2600150	MOUNTS RD	01.00 E OF ANTIOCH CHRCH	0	0	0	
2600151	MOUNTS RD	01.10 E OF ANTIOCH CHRCH	0	0	0	
2600152	CR 950W	00.10 N OF CR 750S	0	0	0	
2600153	C.C. WILSON RD	00.70 S OF SR 165	0	0	0	
2600154	MAUCK RD	00.50 N OF SR 165	203	160	512	2014
2600352	MAUCK RD	01.00 N OF SR 165	0	0	0	
2600156	ELPERS RD	00.70 S OF GENUNG RD	0	0	0	
2600157	CR 175W	00.30 S OF COAL MINE RD	130	160	414	2014
2600158	GENUNG RD	00.30 E OF BLYTHE CHAPEL	0	0	0	
2600159	BELOAT RD	00.20 E OF BLYTHE CHAPEL	0	0	0	
2600161	MARTIN RD	00.20 N OF COAL MINE RD	149	160	440	2014
2600162	BARNETT RD	00.40 S OF EMERSON RD	124	160	406	2014
2600163	CR 500W	00.40 N OF EMERSON RD	217	200	584	2014
2600165	PRESTON RD	00.80 N OF COAL MINE RD	0	0	0	
2600166	J.E. JOYCE RD	01.00 N OF SR 168	0	0	0	
2600167	DICKMEIRE RD	00.50 N OF SR 168	235	166	555	2014
2600169	EMERSON RD	00.30 E OF BARNETT RD	0	0	0	
2600170	W.H. MEADE RD	00.20 N OF SR 168	0	0	0	
2600345	COAL MINE RD	00.70 W OF US 41	0	0	0	
2600172	GUALENTY RD	00.90 W OF SR 68	168	160	465	2014
2600173	BLYTHE CHAPEL RD	00.10 S OF GENUNG RD	0	0	0	
2600174	CR 800S	00.70 E OF BLYTHE CHAPEL	0	0	0	
2600175	PRINCETON RD	00.60 S OF COAL MINE RD	0	0	0	
2600176	EPPERSON RD	00.10 S OF COAL MINE RD	0	0	0	
2600177	LYTTON RD	00.80 N OF SR 168	190	160	494	2014
2600178	CR 200E	00.40 S OF SR 168	114	160	393	2014
2600179	J. WALLACE RD	01.00 S OF SR 168	0	0	0	
2600180	STUNKEL RD	00.90 E OF J. WALLACE RD	0	0	0	
2600181	MEUSER RD	00.40 W OF CR 350E	242	160	564	2014

Table 3: Construction Costs**County Gibson****County Number 26**

NBI #	Facility Carried	Location	Bridge Cost	Road Cost	Total Cost	Estimate Year
2600182	PAOEL RD	00.50 E OF US 41	0	0	0	
2600183	POHL RD	00.60 N OF CR 1025S	0	0	0	
2600185	WIRTH RD	00.50 W OF CR 350E	0	0	0	
2600186	D BUSING RS	00.50 E OF NORDHORN RD	0	0	0	
2600187	BUSING RD	00.10 W OF NORDHORN RD	0	0	0	
2600188	EPPERSON RD	00.90 E OF US 41	0	0	0	
2600348	EPPERSON RD	00.80 E OF US 41	0	0	0	
2600190	FERA RD	01.30 S OF SR 68	272	200	658	2014
2600191	NEUBLING RD	00.20 E OF CR 200E	0	0	0	
2600192	CR 750S	00.30 W OF J. WALLACE RD	0	0	0	
2600193	CR 750S	01.10 W OF CR 550E	0	0	0	
2600194	GENUNG RD	00.40 S OF IRELAND RD	264	160	594	2014
2600195	BERTRAM RD	00.20 S OF IRELAND RD	0	0	0	
2600196	TOWNSHIP LINE RD	01.10 N OF SR 168	0	0	0	
2600197	W. MARTIN RD	00.70 N OF CR 900S	0	0	0	
2600198	BLEUMBE RD	00.30 N OF CR 840S	0	0	0	
2600330	KRAMER ROAD	00.30 W OF HENNON RD	0	0	0	
2600322	KOHLMEIRE RD	00.40 S OF CRAMER RD	0	0	0	
2600202	HENNON RD	00.50 S OF CR 750S	220	200	588	2014
2600203	CR 750S	00.30 E OF HENNON RD	203	160	512	2014
2600204	CR 750S	00.30 E OF VANNADA RD	80	80	210	2014
2600205	H. CHRISTOPHER RD	00.80 N OF CR 900S	306	200	704	2014
2600206	S COUNTY LINE RD	00.10 W OF VANNADA RD	0	0	0	
2600209	CR 900E	00.40 S OF CR 950S	0	0	0	
2600210	CR 900E	00.50 S OF CR 950S	222	200	591	2014
2600211	VANNADA RD	00.90 N OF CR 900S	351	200	764	2014
2600213	IRELAND RD	01.00 W OF SR 57	0	0	0	
2600323	MCCULLOUGH RD	01.00 W OF SR 57	134	160	419	2014
2600324	MCCULLOUGH RD	00.50 W OF SR 57	0	0	0	
2600325	MCCULLOUGH RD	00.40 W OF SR 57	267	200	651	2014

Table 3: Construction Costs**County Gibson****County Number 26**

NBI #	Facility Carried	Location	Bridge Cost	Road Cost	Total Cost	Estimate Year
2600217	SMITH RD	00.10 N OF CR 550S	0	0	0	
2600349	KOERNER RD	00.40 E HENNON RD	0	0	0	
2600219	SPURGEON RD	00.30 E OF VENNADA RD	0	0	0	
2600220	BUCK RD	00.30 S OF CR 550S	0	0	0	
2600222	V. LEMMERD RD	00.30 N OF CR 600S	0	0	0	
2600223	LEMMERD RD	00.80 N OF CR 900S	250	200	628	2014
2600225	CR 840S	01.00 E OF CORDER RD	0	0	0	
2600230	E LAPSLEY RD	00.50 N OF CR 840S	256	200	637	2014
2600233	BURMFIELD RD	00.80 N OF CR 1200S	0	0	0	
2600234	OWENSVILLE RD	00.30 S OF NEWMAN RD				
2600235	OWENSVILLE RD	00.20 S OF NEWMAN RD	0	0	0	
2600236	CR 1200S	00.40 E OF OWENSVILLE RD	0	0	0	
2600237	YEAGER RD	00.50 W OF OWENSVILLE RD	0	0	0	
2600238	NEWMAN RD	00.90 W OF OWENSVILLE RD	0	0	0	
2600239	CR 450W	00.40 S OF NEWMAN RD	0	0	0	
2600240	CR 525W	00.80 S OF NEWMAN RD	0	0	0	
2600340	NEWMAN RD	00.70 W OF CR 525W	0	0	0	
2600341	ENDICOT RD	00.70 W OF CR 525W	0	0	0	
2600244	EMERSON RD	00.10 N OF SR 68	0	0	0	
2600314	CEDAR GROVE RD	00.10 W OF EMMERSON RD	0	0	0	
2600245	CR 400E	00.10 S OF MCROBERTS RD	0	0	0	
2600246	MCROBERTS RD	00.10 E OF THOMPSON RD	0	0	0	
2600247	CR 625N	00.20 E OF THOMPSON RD	153	160	445	2014
2600248	STEELMAN CHAPEL RD	01.20 E OF US 41	0	0	0	
2600249	STEELMAN CHAPEL RD	00.80 W OF THOMPSON RD	183	160	485	2014
2600250	TRIPPET RD	01.00 N OF JOHN FORD RD	214	160	527	2014
2600251	FORD RD	00.30 N OF CR 620N	0	0	0	
2600252	WEIS RD	01.10 S OF SR 68	0	0	0	
2600254	KEISTER RD	00.10 S OF SR 68	80	80	221	2014
2600255	CREVELE RD	00.30 S OF SR 68	0	0	0	

Table 3: Construction Costs**County Gibson****County Number 26**

NBI #	Facility Carried	Location	Bridge Cost	Road Cost	Total Cost	Estimate Year
2600257	EPPERSON RD	00.30 S OF SR 68	233	160	552	2014
2600258	KIEL RD	00.10 W OF WEIS RD	0	0	0	
2600259	KIEL RD	00.60 W OF WEIS RD	0	0	0	
2600261	WHEELER RD	00.30 S OF STUNKLE RD	0	0	0	
2600263	NORDHORN RD	00.10 N OF BUSING RD	116	160	395	2014
2600264	RICH RD	00.20 N OF SR 64	0	0	0	
2600266	CR 500E	00.40 N OF GIRO RD	0	0	0	
2600267	ROUSH RD	00.40 N OF CR 100S	0	0	0	
2600268	CRAWFORD RD	00.10 S OF SR 64	0	0	0	
2600269	ANTIOCH CHURCH RD	00.10 N OF MOUNTS RD				
2600270	JD THOMPSON RD	00.40 E OF CR 950W	392	280	926	2014
2600272	CR 450S	00.20 E OF SR 57	0	0	0	
2600279	OLD SR 65	0	0	0	0	0
2600281	CR 450W	00.40 N OF F. KNOWLES RD	0	0	0	
2600350	ANTIOCH CHURCH RD	00.50 S OF CEDAR GROVE RD	0	0	0	
2600284	CEDAR GROVE RD	00.90 E OF EMMERSON RD	134	160	419	2014
2600288	GARFIELD AVE	00.30 E OF OLD US 41	0	0	0	
2600289	DEADLEVEL RD	01.40 W OF SALEM LANE	0	0	0	
2600321	CR 00E	00.80 N OF SEED TICK RD	0	0	0	
2600311	ARKANSAS RD	00.20 N OF SR 56	323	200	726	2014
2600313	BRUMFIELD AVE	00.10 N SR 64	0	0	0	
2600315	OATSVILLE RD	00.20 N OF SR 64	0	0	0	
2600316	IRELAND RD	00.20 E OF CR 550E	0	0	0	
2600317	CR 125W	00.20 N OF MITCHELL	0	0	0	
2600296	BURKETT RD	00.50 S OF BLAIR RD	0	0	0	
2600297	CRAWLEYVILLE RD	00.90 E OF CR 1375W	0	0	0	
2600037	J. STEPHENSON RD	01.00 S OF SR 64	114	160	393	2014
2600050	MOORES BRIDGE RD	00.40 E OF WHEELING RD	419	200	669	2014
2600298	CR 450N	00.20 E OF ERIE RD	127	120	297	2014
2600305	WILLIAMS RD	00.20 S OF OWENSVILLE RD	0	0	0	

Table 3: Construction Costs**County Gibson****County Number 26**

NBI #	Facility Carried	Location	Bridge Cost	Road Cost	Total Cost	Estimate Year
2600129	MCCULLOUGH RD	00.20 W OF CHAPPELL RD	0	0	0	
2600309	ANTIOCH CHURCH RD	00.30 N OF L. WILSON RD	0	0	0	
2600310	OWENSVILLE RD	00.60 S OF NEWMAN RD	180	160	481	2014
2600293	CR 150W	00.20 S OF SR 64	0	0	0	
2600295	MAIN ST	01.00 S OF US 41	0	0	0	
2600326	MAIN ST	00.10 N OF GARFIELD AVE	0	0	0	
2600327	V LEMMERD RD	00.50 N OF CR 700S	0	0	0	
2600328	CR 1200S	00.10 E OF OWENSVILLE RD	0	0	0	
2600332	MCCULLOUGH RD	00.10 E OF CR550S	0	0	0	
2600343	OHIO STREET	01.00 E OF MAIN STREET	0	0	0	
2600092	KING ROAD	00.30 E OF CR 550E	0	0	0	
2600331	OLD SR 65	00.20 W OF SR 65	0	0	0	

252 Total Bridges in County

Table 3: Construction Costs**County Grant****County Number 27**

NBI #	Facility Carried	Location	Bridge Cost	Road Cost	Total Cost	Estimate Year
2700001	CR 500W	00.11 MI N of CR 500N	0	0	0	
2700002	CR 500W	00.26 MI N of CR 200N	234	120	404	2011
2700003	CR 200N	00.68 MI E of CR 500W	0	0	0	
2700004	CR 250N	00.03 MI W of CR 500W	0	0	0	
2700005	SHILDMYER RD	00.03 MI W of SR 15	63	80	193	
2700792	CR 200N	00.11 MI W of N MILLER AV	0	0	0	
2700006	CR 400W	00.08 MI S of CR 400N	0	0	0	
2700007	CR 500N	03.00 E SR 13	0	0	0	
2700008	CR 600N	02.56 E SR 13	0	0	0	
2700009	CR 500N	01.60 MI W of SR 15	924	200	1174	2011
2700010	CR 600N	00.76 MI W of SR 15	0	0	0	
2700011	CR 600N	00.30 MI W of SR 15	0	0	0	
2700012	CR 600N	01.68 MI E of SR 15	0	0	0	
2700013	LAGRO RD	00.27 MI N of CR 600N	0	0	0	
2700014	MERIDIAN RD	00.45 MI N of CR 600N	0	0	0	
2700015	MERIDIAN RD	00.07 MI S of CR 600N	0	0	0	
2700016	CR 400N	03.82 E SR 13	0	0	0	
2700017	LAGRO RD	00.20 MI N of SR 9	0	0	0	
2700018	CR 100E	00.97 MI N of CR 450N	0	0	0	
2700019	CR 450N	01.39 MI E of SR 9	0	0	0	
2700200	CR 600E	01.60 N SR 18	0	0	0	
2700021	CR 300E	00.10 MI S of CR 450N	0	0	0	
2700022	BOCOCK RD	00.70 MI E of SR 9	0	0	0	
2700023	BOCOCK RD	01.25 MI E of SR 9	270	80	400	2014
2700024	E COUNTY LINE RD	02.00 MI N of CR 400N	0	0	0	
2700025	CR 400N	01.50 MI E of SR 5	0	0	0	
2700026	E COUNTY LINE RD	01.33 N SR 18	0	0	0	
2700027	CR 1100E	01.95 N SR 18	0	0	0	
2700028	CR 1100E	01.60 MI N of CR 400N	0	0	0	
2700030	CR 1000E	00.84 MI N of CR 400N	0	0	0	

Table 3: Construction Costs

County Grant

County Number 27

NBI #	Facility Carried	Location	Bridge Cost	Road Cost	Total Cost	Estimate Year
2700031	CR 800E	00.60 MI N of CR 200N	91	80	221	2011
2700032	CR 1000E	02.46 N SR 18	0	0	0	
2700033	CR 300N	00.70 E SR 5	0	0	0	
2700034	CR 1150E	01.80 MI N of CR 400N	0	0	0	
2700035	CR 500N	01.36 MI E of SR 5	0	0	0	
2700036	CR 400N	00.22 MI E of SR 5	0	0	0	
2700037	CR 450N	00.54 MI E of SR 5	0	0	0	
2700038	CR 200N	01.86 MI E of SR 5	0	0	0	
2700039	CR 500W	00.19 MI N of CR 200S	0	0	0	
2700040	CR 100S	00.95 MI W of SR 13	0	0	0	
2700041	CR 125S	00.49 MI E of CR 400W	0	0	0	
2700042	DIVISION LINE RD	00.01 MI E of CR 400W	0	0	0	
2700043	CR 500W	00.73 MI N of SR 35	0	0	0	
2700044	CR 200S	00.12 MI W of CR 300W	0	0	0	
2700045	CR 150W	00.75 MI N of SR 22	0	0	0	
2700046	CR 300S	03.34 W SR 37	0	0	0	
2700047	CR 406S	00.36 MI W of SR 37	0	0	0	
2700048	MONROE PIKE	01.42 MI E of PENNSYLVANI	0	0	0	
2700798	300E-BETHLEHEM RD	00.54 MI S of SR 18	0	0	0	
2700050	STONE RD	01.08 MI N of 38th St	328	200	733	2011
2700051	CR 100E	00.44 MI S of SR 15	0	0	0	
2700052	CR 400E	00.50 MI S of SR 18	0	0	0	
2700053	CR 400E	00.86 MI N of SR 22	300	50	400	2014
2700054	CR 500E	00.97 MI N of SR 22	0	0	0	
2700055	CR 500E	00.60 MI S of SR 18	0	0	0	
2700056	CR 600E	00.85 MI S of SR 18	0	0	0	
2700057	CR 600E	01.00 MI N of SR 22	0	0	0	
2700058	FIRST ST	00.97 MI N of SR 22	0	0	0	
2700059	S GARTHWAITE RD	00.10 MI S of E 38th STR	0	0	0	
2700060	38th ST	01.45 MI W of CR 400E	605	200	855	

Table 3: Construction Costs**County Grant****County Number 27**

NBI #	Facility Carried	Location	Bridge Cost	Road Cost	Total Cost	Estimate Year
2700061	LINCOLN BLVD	01.06 MI S of 38th St	0	0	0	
2700193	EASTRIDGE DR	00.23 MI W of GARTHWAITE	0	0	0	
2700062	OLD KOKOMO RD	00.14 MI E of SR 9	0	0	0	
2700063	CR 400S	00.83 MI E of SR 5	0	0	0	
2700064	CR 400S	02.04 MI E of SR 5	0	0	0	
2700065	CR 700E	01.42 MI N of SR 22	0	0	0	
2700066	CR 700E	00.88 MI S of SR 18	264	200	647	2011
2700070	CR 1000E	00.79 MI N of CR 500S				
2700071	CR 1100E	00.82 MI N of CR 500S	0	0	0	
2700072	E COUNTY LINE RD	03.33 S SR 18	270	80	400	2014
2700074	CR 800S	01.27 MI E of SR 13	264	200	647	
2700075	CR 800S	00.23 MI W of SR 13	0	0	0	
2700076	CR 800S	00.85 MI W of CR 900W	0	0	0	
2700077	CR 1000S	00.55 MI W of SR 13	0	0	0	
2700078	CR 1000S	00.90 MI W of SR 13	0	0	0	
2700079	CR 1100S	00.08 MI W of SR13	0	0	0	
2700080	CR 1100S	00.59 MI E of SR 13	264	200	647	
2700081	CR 600W	00.89 MI N of SR 26	0	0	0	
2700082	CR 700W	01.23 MI N of SR 26	0	0	0	
2700083	CR 700W	02.93 S SR 26	0	0	0	
2700084	CR 900W	00.82 MI S of SR 26	0	0	0	
2700085	CR 900W	00.03 MI S of SR 26	0	0	0	
2700086	CR 200W	00.07 MI S of CR 700S	0	0	0	
2700087	CR 1200S	00.72 MI E of SR 13	270	80	400	2014
2700088	CR 600S	00.81 MI W of SR 9	0	0	0	
2700089	CR 800S	01.57 MI E of SR 37	0	0	0	
2700091	CR 700S	00.49 MI E of SR 37	0	0	0	
2700092	CR 200W	00.82 MI S of SR 26	0	0	0	
2700093	CR 100W	00.73 MI N of SR 26	0	0	0	
2700094	CR 100W	00.87 MI N of SR 26	0	0	0	

Table 3: Construction Costs

County Grant

County Number 27

NBI #	Facility Carried	Location	Bridge Cost	Road Cost	Total Cost	Estimate Year
2700095	CR 100W	01.14 MI S of SR 22	0	0	0	
2700096	CR 975S	02.32 MI E of SR 37	0	0	0	
2700097	CR 1050S	00.33 MI E of 300W	0	0	0	
2700098	CR 1100S	02.33 MI E of SR 37	129	160	413	2011
2700099	CR 650S	00.41 MI E of SR 37	0	0	0	
2700100	CR 1125S	00.55 MI E of SR 9	0	0	0	
2700101	CR 600S	00.07 MI W of FAIRMOUNT A	0	0	0	
2700102	CR 700S	01.37 MI E of SR 9	0	0	0	
2700103	CR 800S	00.18 MI W of CR 150E	0	0	0	
2700104	CR 500E	00.51 MI N of SR 26	0	0	0	
2700105	CR 500E	00.43 MI N of WHEELING PI	0	0	0	
2700106	CR 450E	00.08 MI N of SR 26	0	0	0	
2700107	CR 1050S	00.67 MI E of SR 9	0	0	0	
2700108	CR 150E	00.31 MI N of CR 700S	0	0	0	
2700109	CR 350E	01.16 MI S of SR 26	0	0	0	
2700175	CR 950S	00.47 MI E of CR 350E	0	0	0	
2700110	CR 575E	00.55 MI S of WHEELING Pi	0	0	0	
2700111	10TH ST	00.40 MI E of MAIN ST	0	0	0	
2700112	CR 700S	01.70 MI W of SR 22	0	0	0	
2700113	CR 700S	02.70 W SR 22	0	0	0	
2700114	CR 650E	00.09 MI S of WHEELING PI	0	0	0	
2700115	CR 1000E	01.25 MI N of CR 900S	0	0	0	
2700116	CR 825S	01.12 MI W of SR 26	0	0	0	
2700117	OLD SR 221/CR 950	00.80 MI NE of WHEELING R	0	0	0	
2700118	CR 1100E	01.14 MI S of SR 26	0	0	0	
2700176	WHEELING PIKE	01.70 MI NW of SR 26	0	0	0	
2700119	WHEELING PIKE	00.37 MI NW of 900E	0	0	0	
2700120	CR 750E	00.08 MI N of CR 1200S	0	0	0	
2700121	CR 990E	00.33 MI S of CR 1100 S	387	200	637	
2700122	CR 900W	00.77 MI N of SR 18	138	120	308	2011

Table 3: Construction Costs**County Grant****County Number 27**

NBI #	Facility Carried	Location	Bridge Cost	Road Cost	Total Cost	Estimate Year
2700123	CR 700W	00.23 MI S of SR 18	0	0	0	
2700124	OLD SR 18	00.83 MI W of SR 18	0	0	0	
2700125	CR 100N	00.15 MI W of SR 13	0	0	0	
2700126	CR 100N	01.54 MI W of SR 13	0	0	0	
2700127	CR 600W	01.30 MI N of SR 18	0	0	0	
2700128	CR 200N	01.69 MI W of CR 500 W	0	0	0	
2700181	CR 900W	01.60 MI S of SR 18	0	0	0	
2700129	CR 300E	00.26 MI N of HARRELD Rd	0	0	0	
2700130	SALEM PIKE	00.08 MI E of KING Rd	0	0	0	
2700131	CR 600N	00.10 MI E of SR 13	0	0	0	
2700133	CR 800E	00.72 MI S of CR 400N	0	0	0	
2700134	CR 300E	01.27 MI S of HARRELD Rd	0	0	0	
2700136	HORTON AVE	00.21 MI S of CHARLES ST	0	0	0	
2700137	CR 600E	01.99 MI S of SR 26	0	0	0	
2700138	CR 1200S	00.73 MI E of SR 9	0	0	0	
2700140	RIVER RD	00.14 MI W of OLD SR 221	0	0	0	
2700141	CR 250W	00.50 MI N of US 35	0	0	0	
2700142	CR 500W	01.41 MI N of SR 37	205	160	515	
2700143	DIVISION LINE RD	01.96 MI W of SR 13	0	0	0	
2700144	MILLER AVE	00.46 MI N of 38th St-200	0	0	0	
2700145	MILLER AVE	00.40 MI N of CR 200N	0	0	0	
2700146	PENNSYLVANIA ST	00.96 MI S of SR 18	1217	200	1467	2011
2700147	WATER ST	00.11 MI N of SR 22	0	0	0	
2700148	CR 400W	01.02 MI S of SR 18	0	0	0	
2700177	CR 300S	00.76 MI E of CR 400E	0	0	0	
2700187	CR 100N	00.15 MI W of CR 1200E	0	0	0	
2700188	CR 200N	00.30 MI W of CR 600E	0	0	0	
2700189	CR 600S	02.46 MI W of SR 22	0	0	0	
2700190	CR 1150E	00.19 MI N of CR 500S	0	0	0	
2700191	CR 600W	00.39 MI S of CR 200S	0	0	0	

Table 3: Construction Costs**County Grant****County Number 27**

NBI #	Facility Carried	Location	Bridge Cost	Road Cost	Total Cost	Estimate Year
2700192	CR 550W	00.06 MI S of CR 200S	0	0	0	
2700307	CR 825E	00.34 MI S of CR 700S	0	0	0	
2700308	CR 500E	02.00 MI N of SR 18	0	0	0	
2700795	PENNSYLVANIA ST	00.86 MI N of SR 18	0	0	0	
2700310	CR 300E	01.63 MI N of HARRELD Rd	0	0	0	
2700311	CR 1100E	00.34 MI N of CR 500S	0	0	0	
2700312	CR 600E	01.20 MI N of SR 18	0	0	0	
2700793	CR 700W	00.79 MI N of SR 22	0	0	0	
2700794	CR 800S	02.42 MI W of SR 37	0	0	0	
2700149	2ND ST	00.14 MI W of MAIN ST	0	0	0	
2700150	3RD ST	00.14 MI W of MAIN ST	0	0	0	
2700151	4TH ST	00.13 MI W of MAIN ST	0	0	0	
2700152	WASH ST	00.14 MI W of MAIN ST	0	0	0	
2700153	9TH ST	00.05 MI W of FAIRMOUNT A	0	0	0	
2700799	2ND ST	00.08 MI W of MAIN STREET	0	0	0	
2700155	PEARL ST	00.08 MI W of SR 15	0	0	0	
2700156	6TH ST	00.17 MI W of SR 15	0	0	0	
2700157	7th ST	00.23 MI W of WASHINGTON				
2700159	5TH ST	00.63 MI E of SR 9	0	0	0	
2700160	6TH ST	00.22 MI W of WASHINGTON	0	0	0	
2700161	1ST ST	00.13 MI W of WASHINGTON	0	0	0	
2700162	SPENCER AVE	00.12 MI W of WASHINGTON	0	0	0	
2700163	BRANSON ST	00.14 MI N of SR 18, 3rd	861	200	1111	2011
2700164	BRANSON ST	00.29 MI S of CHARLES ST	0	0	0	
2700165	NEBRASKA ST	00.03 MI N of SR 18, 3rd	0	0	0	
2700166	HIGHLAND AVE	00.03 MI W of WASHINGTON	0	0	0	
2700179	WESTERN AVE	00.17 MI S of SR 18, 4th	0	0	0	
2700183	BUTLER AVE	00.12 MI S of SR 18, 4th	0	0	0	
2700167	WASHINGTON ST	00.19 MI N of SR 18, 3rd	1249	200	1499	2012
2700168	WASHINGTON ST	00.77 MI N of SR 18, 3rd	0	0	0	

Table 3: Construction Costs**County Grant****County Number 27**

NBI #	Facility Carried	Location	Bridge Cost	Road Cost	Total Cost	Estimate Year
2700172	9TH ST	00.58 MI E of SR 9	0	0	0	
2700186	D ST	00.21 MI S of SR 18, 4th	0	0	0	
2700789	10TH ST	00.56 MI E of SR 9	143	160	432	2011
2700790	12TH ST	00.21 MI W of BOOTS St	0	0	0	
2700791	14TH ST	00.50 MI E of SR 9	143	160	432	2011
2700184	CR 800S	03.01 W SR 37	0	0	0	
2700180	8TH ST	00.45 MI S of SR 22	0	0	0	
2700796	CR 125S	00.49 MI W of CR 400W	0	0	0	
2700797	CR 700S	00.29 MI E of SR 37	0	0	0	

189 Total Bridges in County

Table 3: Construction Costs**County** **Greene****County Number** **28**

NBI #	Facility Carried	Location	Bridge Cost	Road Cost	Total Cost	Estimate Year
2800001	CR 985E	00.40 N of CR 900N	0	0	0	
2800002	CR 1000E	00.60 N of CR 675N	230	50	280	2013
2800213	CR 650N	00.30 W of CR 1250N	0	0	0	
2800005	CR 1325E	00.30 S of CR 780N	0	0	0	
2800006	CR 790N	00.10 E of SR 43	0	0	0	
2800007	CR 850E	00.20 S of CR 735N	0	0	0	
2800008	CR 810E	00.20 E of CR 760E	0	0	0	
2800009	CR 490N	00.10 E CR 760E	250	100	350	2009
2800010	CR 200N	01.00 W of SR 45	108	95	203	2013
2800011	CR 1130E	00.80 E of SR 43	185	75	260	2013
2800012	CR 280N	00.10 E of CR 600E	0	0	0	
2800013	CR 230N	00.10 N of Sharkey Rd	0	0	0	
2800014	CR 270E	01.30 N of SR 54	0	0	0	
2800028	CR 250N	00.50 W of CR 226E	0	0	0	
2800015	CR 480E	00.10 S of CR 400N	0	0	0	
2800218	CR 390N	00.20 W of CR 480E	0	0	0	
2800017	CR 190N	00.10 E of CR 275E	0	0	0	
2800018	CR 830E	00.10 S of CR 280N	0	0	0	
2800019	CR 900E	00.20 S of CR 360N	0	0	0	
2800020	CR 175E	00.20 S of Ore Br. Rd	0	0	0	
2800021	CR 50N	00.50 W of CR 800E	135	40	175	2013
2800022	CR 800E	00.30 N of CR 50N	0	0	0	
2800023	CR 35N	01.00 E of SR 45	0	0	0	
2800024	CR 200S	00.20 S of CR 1375E	0	0	0	
2800025	CR 1375E	00.70 E of CR 200S	220	100	320	2013
2800026	CR 70S	00.30 W of CR 1375E	0	0	0	
2800027	Koleen Rd	00.40 E of CR 345S	0	0	0	
2800200	CR 400E	00.10 S of SR 58	0	0	0	
2800031	CR 745S	00.20 W of CR 200E	0	0	0	
2800032	CR 200E	00.10 S of SR 58	0	0	0	

Table 3: Construction Costs**County Greene****County Number 28**

NBI #	Facility Carried	Location	Bridge Cost	Road Cost	Total Cost	Estimate Year
2800033	CR 300E	00.10 S of Mineral St	0	0	0	
2800035	CR 140S	00.50 E of CR 500E	0	0	0	
2800036	Dry Branch Rd	00.10 S of CR 350S	0	0	0	
2800037	CR 750E	00.20 S of CR 100S	225	100	325	2013
2800210	CR 130S	00.10 S of CR 125S	0	0	0	
2800039	CR 875E	00.60 S of CR 175S	165	100	265	2013
2800194	CR 1340E	00.10 S of SR 58	0	0	0	
2800040	CR 1240E	00.10 S of CR 400S	0	0	0	
2800041	CR 1250E	00.40 N of CR 325S	0	0	0	
2800042	CR 260S	00.20 S of Koleen Rd	0	0	0	
2800043	CR 450S	00.10 S of CR 600E	0	0	0	
2800044	CR 610E	00.20 S of CR 330S	0	0	0	
2800201	CR 1070W	00.20 S of CR 700S	0	0	0	
2800045	CR 220E	00.10 S of CR 685N	0	0	0	
2800046	CR 685N	00.10 W of CR 200E	0	0	0	
2800047	CR 675N	00.20 E of CR 355E	0	0	0	
2800049	CR 780E	00.20 S of CR 1000N	210	70	280	2013
2800051	CR 500N	00.10 E of SR 157	0	0	0	
2800054	CR 700N	00.80 E of CR 350W	0	0	0	
2800055	CR 200W	00.60 N of SR 157	0	0	0	
2800196	CR 60W	00.50 S of CR 1000N	0	0	0	
2800060	CR 25E	00.40 S of CR 175S	0	0	0	
2800061	BASE ROAD SOUTH	00.20 S of CR 475S	0	0	0	
2800062	Base Road South	00.90 S of CR 600S	0	0	0	
2800211	CR 725S	00.30 W of CR 200E	0	0	0	
2800064	CR 700S	00.10 W of CR 500W	0	0	0	
2800065	CR 350N	00.30 E of SR 57	0	0	0	
2800066	CR 50E	00.20 S of SR 157	100	17	117	2013
2800068	CR 500E	00.10 S of CR 950N	0	0	0	
2800069	CR 400E	00.20 S of CR 950N	0	0	0	

Table 3: Construction Costs**County Greene****County Number 28**

NBI #	Facility Carried	Location	Bridge Cost	Road Cost	Total Cost	Estimate Year
2800070	Base Road West	00.10 E of CR 1050W	0	0	0	
2800071	Base Road West	00.10 E of CR 900W	0	0	0	
2800073	CR 175S	00.20 E of Seminary Rd	14	1	15	2009
2800074	CR 150E	00.40 S of CR 175S	300	110	410	2013
2800075	CR 500S	00.20 S of CR 475S	0	0	0	
2800076	CR 100W	00.40 S of CR 475S	0	0	0	
2800077	CR 420N	00.50 W of CR 450E	0	0	0	
2800078	CR 530E	00.80 E of CR 450E	0	0	0	
2800214	CR 440N	00.30 E SR 157	0	0	0	
2800080	BASE LINE ROAD	00.50 S of SR 157	297	210	507	2013
2800083	CR 150N	00.30 W of CR 25W	150	160	310	2013
2800084	CR 200N	00.20 W of CR 226E	0	0	0	
2800085	CR 175N	00.50 W of CR 175E	0	0	0	
2800086	CR 150W	00.50 N of SR 54	0	0	0	
2800087	CR 250W	00.40 N of SR 54	268	200	468	2013
2800089	CR 100S	00.30 W of CR 150W	0	0	0	
2800090	CR 250N	00.50 E of SR 67	0	0	0	
2800091	CR 400N	00.30 E of CR 700W	0	0	0	
2800092	CR 400N	00.10 E of CR 900W	0	0	0	
2800093	CR 1000W	00.20 S of CR 600N	0	0	0	
2800094	CR 1000W	00.30 N of SR 48	0	0	0	
2800095	CR 500W	00.50 S of CR 750N	0	0	0	
2800096	CR 625N	00.60 E of CR 350W	0	0	0	
2800215	CR 650N	00.50 W CR 350W	0	0	0	
2800099	CR 600W	00.70 N of SR 157	0	0	0	
2800100	CR 500W	00.40 S of CR 1000N	0	0	0	
2800102	CR 550N	00.40 E of CR 375W	0	0	0	
2800104	CR 500N	00.50 W of CR 850W	0	0	0	
2800105	CR 500N	00.70 E of CR 1000W	0	0	0	
2800106	CR 400N	00.20 E of SR 59	0	0	0	

Table 3: Construction Costs**County** **Greene****County Number** **28**

NBI #	Facility Carried	Location	Bridge Cost	Road Cost	Total Cost	Estimate Year
2800212	CR 1500W	00.30 S of CR 500N	0	0	0	
2800108	CR 1500W	00.10 N of Queen Four	0	0	0	
2800109	CR 700W	00.20 S of CR 1000N	200	170	370	2013
2800110	CR 1000W	00.20 N of CR 200N	0	0	0	
2800111	CR 300N	00.10 E of CR 1100W	0	0	0	
2800112	CR 1100W	00.10 N of CR 300N	0	0	0	
2800114	CR 450N	00.40 W of SR 59	0	0	0	
2800203	CR 625N	00.20 W of CR 1100W	121	60	181	2013
2800116	CR 1100W	00.10 S of CR 1000N	125	175	300	2013
2800118	CR 50N	00.50 E of CR 1500W	0	0	0	
2800120	CR 230N	00.50 E of CR 1500W	0	0	0	
2800121	CR 230N	00.20 E of CR 1500W	135	65	200	2013
2800123	CR 150N	00.50 E of CR 1500W	0	0	0	
2800124	CR 75N	00.30 E of CR 1375W	160	180	340	2013
2800125	CR 1175W	00.40 S of CR 400N	0	0	0	
2800126	CR 1175W	00.30 S of CR 200N	190	50	240	2013
2800127	CR 900W	00.10 N of SR 54	0	0	0	
2800128	CR 700W	00.30 S of CR 300N	0	0	0	
2800129	CR 1450W	00.70 W of CR 1400W	310	280	590	2013
2800131	CR 200S	00.30 E of CR 1100W	0	0	0	
2800132	CR 450W	00.20 S of CR 200N	130	50	180	2013
2800133	CR 200N	00.20 E of CR 600W	0	0	0	
2800134	CR 600W	00.50 N of CR 200N	194	40	234	2013
2800135	CR 600W	00.30 N of CR 100S	90	50	140	2013
2800136	CR 600W	00.50 S of CR 225S	0	0	0	
2800137	CR 500W	00.80 S of Baseline Rd	0	0	0	
2800139	CR 1400W	00.10 N of CR 100S	0	0	0	
2800141	CR 730S	00.20 W of CR 1500W	135	170	305	2013
2800142	CR 800S	01.20 W of CR 1425W	120	50	170	2013
2800205	CR 800S	00.50 W of SR 59	0	0	0	

Table 3: Construction Costs**County Greene****County Number 28**

NBI #	Facility Carried	Location	Bridge Cost	Road Cost	Total Cost	Estimate Year
2800145	CR 1450W	00.70 N of CR 400S	0	0	0	
2800147	CR 700S	00.60 E of CR 1225W	50	10	60	2013
2800149	CR 610S	00.30 E of CR 1075W	0	0	0	
2800206	CR 200W	00.30 S of CR 700S	0	0	0	
2800151	CR 300W	00.90 S of CR 700S	0	0	0	
2800152	CR 400W	00.20 N of CR 775S	0	0	0	
2800153	CR 550S	00.40 E of CR 700W	0	0	0	
2800155	CR 1100W	01.40 S of CR 300S	0	0	0	
2800157	CR 100S	00.20 E of CR 1000W	0	0	0	
2800159	CR 50N	00.00 Int of CR 900W	185	120	305	2009
2800160	CR 1200W	00.50 S of SR 59	10	1	11	2009
2800161	CR 1200W	00.50 N of CR 500S	0	0	0	
2800162	CR 1000W	00.30 N of CR 400S	480	200	680	2013
2800163	CR 225S	00.50 W of CR 600W	0	0	0	
2800164	CR 200S	00.30 W of CR 275W	0	0	0	
2800165	CR 100S	00.00 Int of CR 900W	327	200	527	2013
2800167	CR 300S	00.40 W of CR 600W	0	0	0	
2800168	CR 400S	00.30 E of CR 400W	350	220	570	2013
2800171	CR 475N	01.50 E of SR43	0	0	0	
2800207	CR 1400E	00.30 S CR 1325E	0	0	0	
2800173	CR 420N	00.80 W of SR 43	0	0	0	
2800174	CR 660E	00.20 S of CR 375N	0	0	0	
2800175	CR 390N	00.40 W of CR 300E	775	325	1100	2013
2800176	CR 200N	00.30 N of CR 180N	308	200	508	2009
2800208	CR 250W	00.20 N of Baseline Rd	0	0	0	
2800180	CR 750W	00.40 N of Baseline Rd	255	280	535	2009
2800181	CR 550N	01.10 E of SR 43	0	0	0	
2800182	CR 500N	00.10 W of CR 595E	135	53	188	2013
2800183	CR 960N	00.10 W of SR 43	0	0	0	
2800185	CR 825N	01.10 E of CR 355E	0	0	0	

Table 3: Construction Costs**County** **Greene****County Number** **28**

NBI #	Facility Carried	Location	Bridge Cost	Road Cost	Total Cost	Estimate Year
2800188	CR 90N	00.80 E of SR 45	0	0	0	
2800189	CR 100S	00.60 W of SR 57	200	60	260	2013
2800190	CR 100S	00.50 W of CR 1400E	168	200	368	2009
2800191	CR 680N	00.30 E of CR 550W	0	0	0	
2800192	CR 110N	00.30 W of CR 1100W	0	0	0	
2800193	CR 800W	00.10 S of CR 300N	240	75	315	2013
2800195	5th St	00.30 S of CR 200N	0	0	0	
2800197	CR 100W	00.20 S of CR 190N	0	0	0	
2800209	CR 1000W	00.20 S of CR 400N	0	0	0	
2800216	CR 400S	00.40 W CR 250E	0	0	0	
2800217	CR 560E	00.50 S CR 450S	0	0	0	

161 Total Bridges in County

Table 3: Construction Costs

County Hamilton

County Number 29

NBI #	Facility Carried	Location	Bridge Cost	Road Cost	Total Cost	Estimate Year
2900001	286TH ST WEST	02.39 W of US 31	0	0	0	
2900002	JERKWATER RD	00.16 S of 281st St	0	0	0	
2900210	SIX POINTS RD	00.30 N of 256th St	0	0	0	
2900003	SIX POINTS RD	00.15 S of 286th St	20	0	20	2014
2900004	DITCH RD	00.21 S of 286th St	0	0	0	
2900005	DITCH RD	00.10 S of 136th St	0	0	0	
2900006	281ST ST WEST	00.61 W of Ditch Rd	140	80	220	2014
2900007	281ST ST WEST	00.25 E of Jerkwater Rd	0	0	0	
2900008	276TH ST WEST	00.56 W of Jerkwater Rd	0	0	0	
2900009	276TH ST WEST	00.91 W of Ditch Rd	0	0	0	
2900010	276TH ST EAST	00.21 W of US 31	0	0	0	
2900011	HORTON RD	00.45 S of 296th St	0	0	0	
2900012	DUNBAR RD	00.13 S of 276th St	0	0	0	
2900016	DUNBAR RD	00.05 S of 246th St	0	0	0	
2900013	BOXLEY RD	00.29 E of Six Points Rd	0	0	0	
2900014	266TH ST EAST	01.30 W of US 31	25	7	32	2014
2900015	246TH ST WEST	00.52 E of Six Points Rd	0	0	0	
2900212	256TH ST WEST	00.95 E of Eagletown Rd	0	0	0	
2900432	256TH ST WEST	00.62 E of Six Points Rd	0	0	0	
2900018	186TH ST WEST	00.36 E of Eagletown Rd	0	0	0	
2900019	JOLIET RD	00.87 S of 206th St	0	0	0	
2900020	196TH ST WEST	00.15 W of Joliet Rd	0	0	0	
2900433	JOLIET RD	00.32 S of 186th St	0	0	0	
2900022	MULE BARN RD	00.63 S of 206th St	0	0	0	
2900023	206TH ST EAST	00.75 E of Horton Rd	0	0	0	
2900024	LAMONG RD	00.09 S of 216th St	0	0	0	
2900025	CENTENNIAL RD	00.26 S of 206th St	0	0	0	
2900026	EAGLETOWN RD	00.31 S of 186th St	0	0	0	
2900027	146TH ST WEST	00.95 W of Shelborne Rd	0	0	0	
2900213	SPRING MILL RD	00.12 N of 136th St	0	0	0	

Table 3: Construction Costs**County Hamilton****County Number 29**

NBI #	Facility Carried	Location	Bridge Cost	Road Cost	Total Cost	Estimate Year
2900029	SPRING MILL RD	00.52 S of 131st St	0	0	0	
2900030	SPRING MILL RD	00.73 N of 116th St	0	0	0	
2900305	106TH ST WEST	00.29 W of Ditch Rd	0	0	0	
2900032	96TH ST WEST	00.38 W of Springmill Rd	0	0	0	
2900033	106TH ST WEST	00.14 W of Springmill Rd	280	120	400	2014
2900034	116TH ST WEST	00.52 W of Springmill Rd	0	0	0	
2900035	156TH ST WEST	00.16 E of Joliet Rd	0	0	0	
2900220	CEDAR POINT DR	00.40 N of 96th St	0	0	0	
2900036	JOLIET RD	00.86 S of SR 32	0	0	0	
2900037	JOLIET RD	00.37 S of SR 32	0	0	0	
2900038	166TH ST WEST	00.09 W of Joliet Rd	0	0	0	
2900039	166TH ST WEST	01.02 E of Joliet Rd	0	0	0	
2900040	136TH ST WEST	00.12 E of Springmill Rd	0	0	0	
2900041	161ST ST WEST	00.37 W of Ditch Rd	0	0	0	
2900042	SIX POINTS RD	00.16 S of 136th St	0	0	0	
2900031	CASEY RD	00.39 N of 186th St	0	0	0	
2900043	236TH ST EAST	00.70 E of Tollgate Rd	0	0	0	
2900044	236TH ST EAST	01.07 E of US 31	0	0	0	
2900045	ANTHONY RD	00.09 N or 276th St	0	0	0	
2900046	281ST ST EAST	01.59 E of US 31	75	0	75	2014
2900047	DEVANEY RD	00.86 S of 296th St	65	0	65	2014
2900048	ALBRIGHT RD	00.84 S of 296th St	0	0	0	
2900049	CAL CARSON RD	00.91 S of 296th St	0	0	0	
2900050	276TH ST EAST	00.75 E of Devaney Rd	50	0	50	2014
2900051	266TH ST EAST	00.25 W of Gwinn Rd	50	0	50	2014
2900052	266TH ST EAST	00.37 E of Devaney Rd	12	0	12	2014
2900053	256TH ST EAST	00.41 E of Gwinn Rd	0	0	0	
2900472	JOLIET RD	00.29 S 166TH ST	0	0	0	
2900309	WESTFIELD PARK DR	00.27 N of 169th St	0	0	0	
2900054	GWINN RD	00.33 N of 256th St	0	0	0	

Table 3: Construction Costs**County Hamilton****County Number 29**

NBI #	Facility Carried	Location	Bridge Cost	Road Cost	Total Cost	Estimate Year
2900055	WEBSTERS PIT RD	00.19 N of 276th St	0	0	0	
2900056	ANTHONY RD	00.19 N of 236th St	0	0	0	
2900057	DEVANEY RD	00.03 N of 261st St	0	0	0	
2900058	281ST ST EAST	00.47 E of SR 19	0	0	0	
2900451	SCHULLEY ROAD	00.01 N OF E 221ST STREET	0	0	0	
2900060	281ST ST EAST	00.05 E of Rulon Rd	0	0	0	
2900061	281ST ST EAST	01.71 E of SR 213	0	0	0	
2900434	281ST ST EAST	00.80 W of SR 13	0	0	0	
2900063	266TH ST EAST	01.58 W of SR 13	0	0	0	
2900064	266TH ST EAST	01.40 E of SR 213	243	200	443	2014
2900065	266TH ST EAST	00.04 E of Mt. Pleasant R	0	0	0	
2900066	266TH ST EAST	00.92 E of SR 19	600	320	920	2014
2900067	256TH ST EAST	00.26 E of Lacy Rd	0	0	0	
2900068	CARPENTER RD	00.42 S of 296th St	0	0	0	
2900069	RAY PARKER RD	00.73 N of 256th St	0	0	0	
2900070	RAY PARKER RD	00.47 N of 256th St	0	0	0	
2900071	HENRY GUNN RD	00.12 N of 266th St	0	0	0	
2900435	246TH ST EAST	00.25 W of RULON RD	0	0	0	
2900072	256TH ST EAST	00.08 W of Cornell Rd	0	0	0	
2900073	256TH ST EAST	00.19 W of Parker Rd	0	0	0	
2900074	MT PLEASANT RD	00.11 S of 266th St	0	0	0	
2900075	CROOKED CREEK AVE	00.39 N of 266th St	0	0	0	
2900076	CUMBERLAND RD	00.38 S of 296th St	0	0	0	
2900077	286TH ST EAST	00.22 E of Rulon Rd	0	0	0	
2900078	HILL RD	00.23 S of 296th St	0	0	0	
2900079	RULON RD	00.15 S of 281st St	0	0	0	
2900080	STARTSMAN RD	00.42 N of 266th St	0	0	0	
2900081	LACY RD	00.71 S of 266th St	0	0	0	
2900082	246TH ST EAST	00.48 E of SR 213	0	0	0	
2900083	246TH ST EAST	00.46 E of Brehm Rd	0	0	0	

Table 3: Construction Costs**County Hamilton****County Number 29**

NBI #	Facility Carried	Location	Bridge Cost	Road Cost	Total Cost	Estimate Year
2900084	BREHM RD	00.61 N of 246th St	0	0	0	
2900085	BREHM RD	00.40 S of 246th St	0	0	0	
2900436	231ST ST EAST	00.32 E OF Mill Creek Rd	0	0	0	
2900452	MACGREGOR PARK RD	00.11 N of SR 38	0	0	0	
2900086	226TH ST EAST	00.57 E of Mill Creek Rd	0	0	0	
2900087	209TH ST EAST	00.36 W of Hague Rd	100	0	100	2014
2900280	MILL CREEK RD	00.39 S of 226th St	0	0	0	
2900088	225TH ST EAST	00.15 E of Hinkle Rd	0	0	0	
2900089	DEMING RD	00.11 N of 226th St	0	0	0	
2900090	216TH ST EAST	00.21 E of Hinkle Rd	0	0	0	
2900091	216TH ST EAST	00.88 E of US 31	0	0	0	
2900092	226TH ST EAST	01.42 E of US 31	0	0	0	
2900093	ANTHONY RD	00.53 S of 226th St	0	0	0	
2900094	LITTLE CHICAGO RD	01.46 N of SR 38	0	0	0	
2900466	LITTLE CHICAGO RD	00.03 N OF SR 38	0	0	0	
2900226	ROYAL PINE DR	00.12 S of Forest Bay Ln	0	0	0	
2900462	MILL CREEK ROAD	00.01 S OF S.R. 38	0	0	0	
2900098	186TH ST EAST	00.01 W OF GRASSY BRANCH	0	0	0	
2900100	RIVERWOOD AVE	00.34 W of Cumberland Rd	0	0	0	
2900101	RIVERWOOD AVE	00.89 E of Cumberland Rd	15	0	15	2014
2900221	206TH ST EAST	00.24 W of SR 37	0	0	0	
2900102	OVERDORF RD	00.27 N of 221st St	0	0	0	
2900103	JOYCE AVE	00.14 N of 234th St	0	0	0	
2900104	STRAWTOWN AVE	01.16 W of SR 37	0	0	0	
2900105	CREEK RD	00.08 N of 196th St	0	0	0	
2900106	191ST ST EAST	00.21 E of Deshane Ave	0	0	0	
2900107	191ST ST EAST	00.43 E of Cyntheanne Rd	0	0	0	
2900108	196TH ST EAST	00.00 Int of Mystic Rd	0	0	0	
2900109	206TH ST EAST	00.55 E of Olio Rd	0	0	0	
2900110	211TH ST EAST	00.30 E of Prairie Baptis	0	0	0	

Table 3: Construction Costs**County Hamilton****County Number 29**

NBI #	Facility Carried	Location	Bridge Cost	Road Cost	Total Cost	Estimate Year
2900111	STRAWTOWN AVE	01.80 W of SR 13	0	0	0	
2900112	ATLANTIC AVE	00.20 S of SR 32	15	0	15	2014
2900113	PRAIRIE BAPTIST RD	00.30 N of 191st St	0	0	0	
2900114	PILGRIM RD	00.32 N of 191st St	0	0	0	
2900116	PRAIRIE BAPTIST RD	00.31 N of 206th St	0	0	0	
2900117	CYNTHEANNE RD	00.41 S of Strawtown Ave	12	0	12	2014
2900118	CYNTHEANNE RD	00.19 N of 191st St	0	0	0	
2900119	PENNINGTON RD	00.19 N of Middletown Ave	0	0	0	
2900437	186TH ST EAST	00.05 W of Pennington Rd	0	0	0	
2900121	PROMISE RD	00.27 S of SR 37	0	0	0	
2900122	RIVER RD	00.76 N of 160th St	0	0	0	
2900123	146TH ST EAST	00.37 E of Hazel Dell Rd	0	0	0	
2900124	146TH ST EAST	00.41 W of Carey Rd	0	0	0	
2900125	136TH ST EAST	00.20 E of Rangeline Rd	0	0	0	
2900126	GRAY RD	00.10 N of 116th St	0	0	0	
2900127	HAZELDELL PKWY	00.18 S of 116th St	8	0	8	2014
2900128	RIVER RD	00.13 N of 126th St	0	0	0	
2900130	CHERRY TREE RD	00.41 E of Hazel Dell Rd	55	0	55	2014
2900131	OAK RD	00.11 S of SR 32	0	0	0	
2900132	OAK RD	00.07 N of 151st St	0	0	0	
2900133	151ST ST EAST	00.45 W of Carey Rd	0	0	0	
2900471	161ST ST EAST	00.07 E WESTFIELD BLVD	0	0	0	
2900135	161ST ST EAST	00.36 W of Hazel Dell Rd	0	0	0	
2900136	156TH ST EAST	00.03 W of Hazel Dell Rd	0	0	0	
2900463	UNION CHAPEL RD	00.18 N of 166th St	0	0	0	
2900138	CUMBERLAND RD	00.62 N of SR 238	15	0	15	2014
2900139	HAZELDELL PKWY	00.06 S of 156th St	0	0	0	
2900140	OLD SR-431 NB RAMP	00.78 N of 136th St	0	0	0	
2900141	126TH ST EAST	00.36 W of Gray Rd	260	160	420	2014
2900142	116TH ST EAST	00.23 E of Gray Rd	0	0	0	

Table 3: Construction Costs**County Hamilton****County Number 29**

NBI #	Facility Carried	Location	Bridge Cost	Road Cost	Total Cost	Estimate Year
2900143	110TH ST	00.07 E of Westfield Blvd	0	0	0	
2900222	106TH ST EAST	00.32 E of Westfield Blvd	0	0	0	
2900144	CHESTER RD	00.11 S of 104th St	0	0	0	
2900145	ELLER RD	00.46 S of 116th St	190	80	270	2014
2900146	116TH ST EAST	00.50 E of Hazel Dell Rd	0	0	0	
2900147	116TH ST EAST	00.15 E of Eller Rd	0	0	0	
2900148	CUMBERLAND RD	00.29 S of 116th St	200	200	400	2014
2900149	CUMBERLAND RD	00.32 N of 106th St	300	260	800	2014
2900150	CUMBERLAND RD	00.13 S of 106th St	0	0	0	
2900151	96TH ST EAST	00.45 W of Cumberland Rd	32	3	35	2014
2900152	116TH ST EAST	00.30 E of Cumberland Rd	0	0	0	
2900260	VALLEY SPRINGS BLV	00.07 W of Cumberland Rd	0	0	0	
2900153	116TH ST EAST	01.34 W of Olio Rd	0	0	0	
2900154	OLIO RD	00.32 N of 126th St	0	0	0	
2900227	OLIO RD	00.03 S of 156th St	0	0	0	
2900155	PRAIRIE BAPTIST RD	00.11 S of SR 38	0	0	0	
2900156	CYNTHEANNE RD	00.07 N of 146th St	0	0	0	
2900157	CYNTHEANNE RD	00.63 N of 126th St	0	0	0	
2900158	ATLANTIC AVE	00.58 N of 146th St	400	220	900	2014
2900159	146TH ST EAST	00.56 W of Cyntheanne Rd	0	0	0	
2900160	136TH ST EAST	00.69 E of Olio Rd	0	0	0	
2900161	146TH ST EAST	00.86 W of Olio Rd	0	0	0	
2900464	126TH ST EAST	00.23 E of Pennington Rd	0	0	0	
2900467	126TH ST EAST	01.05 E OF CUMBERLAND ROA	0	0	0	
2900164	121ST ST EAST	00.75 E of Cumberland Rd	0	0	0	
2900165	PROMISE RD	00.31 N of 126th St	0	0	0	
2900166	131ST ST EAST	00.10 E of Promise Rd	0	0	0	
2900167	MARILYN RD	00.09 N of 136th St	120	80	200	2014
2900168	BROOKS SCHOOL RD	00.28 N OF 116th ST	0	0	0	
2900169	136TH ST EAST	00.25 W of Marilyn Rd	0	0	0	

Table 3: Construction Costs**County Hamilton****County Number 29**

NBI #	Facility Carried	Location	Bridge Cost	Road Cost	Total Cost	Estimate Year
2900171	106TH ST EAST	00.19 E of Cumberland Rd	80	320	400	2014
2900172	HOOSIER RD	00.14 S of 116th St	0	0	0	
2900281	WOLF RUN RD	00.06 E OF FOLLOW DRIVE	0	0	0	
2900173	CONNECTICUT AVE	00.74 S of SR 238	0	0	0	
2900174	OLIO RD	00.47 S of 116th St	0	0	0	
2900175	FLORIDA RD	00.40 S of 113th St	0	0	0	
2900176	113TH ST EAST	00.48 E of Olio Rd	0	0	0	
2900438	RANGELINE RD	00.15 N of 136th St	0	0	0	
2900177	WESTFIELD BLVD	00.09 S of 156th St	0	0	0	
2900178	WESTFIELD BLVD	00.01 N of 156th St	0	0	0	
2900179	WESTFIELD BLVD	00.18 S of 161st St	0	0	0	
2900288	191ST ST EAST	00.47 E US 31	0	0	0	
2900300	MIDLAND LN	00.03 E of Hazel Dell Rd	0	0	0	
2900301	MIDLAND LN	01.00 E of Hazel Dell Rd	0	0	0	
2900473	236TH ST WEST	00.31 E SIX POINTS RD	0	0	0	
2900261	CLOVER RD	00.03 N of Stony Creek Rd	0	0	0	
2900282	SPILLWATER WAY	00.05 E of Brookhollow Dr	0	0	0	
2900302	FLOWING WATER WAY	00.13 S of 169th St	0	0	0	
2900289	GRAY EAGLE DR	00.42 S of 126th St	0	0	0	
2900290	AUBURN CREEK CROSS	00.16 S of 121st St	0	0	0	
2900180	LOGAN ST	00.08 E of SR 19	0	0	0	
2900287	FIELD DR	00.04 E of SR 19	0	0	0	
2900312	EDENSHALL LANE	00.27 E OF HAZEL DELL ROA	0	0	0	
2900316	KIPPFORD ST	00.09 W of Cherry Tree Rd	0	0	0	
2900314	MAYS LANDING DR	00.50 W of SR 37	0	0	0	
2900322	PARKSIDE DR	00.22 N of 131st St	0	0	0	
2900439	161ST ST EAST	00.40 W of E 33rd St	0	0	0	
2900440	216TH ST WEST	00.11 E of Lamong Rd	0	0	0	
2900323	KEYSTONE PARKWAY	00.16 S of 136th St	0	0	0	
2900474	SCHERER AVENUE	00.36 S OF E 256TH ST	0	0	0	

Table 3: Construction Costs**County Hamilton****County Number 29**

NBI #	Facility Carried	Location	Bridge Cost	Road Cost	Total Cost	Estimate Year
2900211	GREENFIELD PIKE	00.54 W of SR 37	0	0	0	
2900223	GREENFIELD PIKE	00.71 W of SR 37	0	0	0	
2900317	LAMONG RD	00.60 S of 276th St	0	0	0	
2900303	CHERRY CREEK BLVD	00.41 E of Hazel Dell Rd	0	0	0	
2900311	MORGAN CREEK CT	00.12 E of Gray Rd	0	0	0	
2900202	ALLISONVILLE RD	00.08 N of 106th St	0	0	0	
2900203	ALLISONVILLE RD	01.57 S of SR 32	0	0	0	
2900315	GRAY RD	00.40 S of 106th St	0	0	0	
2900262	CLAY CENTER RD	00.50 S of 131st St	0	0	0	
2900263	116TH ST EAST	00.31 E of Hazel Dell Rd	0	0	0	
2900264	116TH ST EAST	00.14 W of Eller Rd	0	0	0	
2900247	146TH ST EAST	00.56 E of Hazel Dell Rd	0	0	0	
2900205	E MAIN ST	00.80 E of Hazel Dell Rd	0	0	0	
2900206	E MAIN ST	00.09 E of Hazel Dell Rd	0	0	0	
2900207	E MAIN ST	00.35 E of Keystone Ave	0	0	0	
2900228	WOODFIELD DR	00.08 E of Gray Rd	0	0	0	
2900181	136TH ST EAST	00.06 W of Atlantic Rd	0	0	0	
2900441	101ST ST EAST	00.41 E of Cyntheanne Rd	0	0	0	
2900229	DEER RIDGE DR	00.06 E of Gray Rd	0	0	0	
2900230	LAKESHORE DR	00.35 S of 106th St	150	0	150	2014
2900231	POWER DR	00.20 E of Williamson Pkw	0	0	0	
2900233	19TH ST	00.25 N of Pleasant St	0	0	0	
2900235	SPRINGSTONE RD	00.60 N of 96th St	0	0	0	
2900236	BUCKHORN DR	00.11 S of 141st St	0	0	0	
2900237	PONDS POINTE DR	00.04 E of Quail Pointe D	0	0	0	
2900238	PEPPERMILL LN	00.12 S of 116th St	0	0	0	
2900246	96TH ST EAST	00.16 E of Hazel Dell Rd	0	0	0	
2900239	DORSET BLVD	00.15 W of Springmill Rd	0	0	0	
2900249	COOPERS HAWK DR	00.19 N of Cherry Tree Rd	0	0	0	
2900265	HAZELDELL PKWY	00.09 S OF 106th STREET	0	0	0	

Table 3: Construction Costs**County Hamilton****County Number 29**

NBI #	Facility Carried	Location	Bridge Cost	Road Cost	Total Cost	Estimate Year
2900208	ALLISONVILLE RD	00.74 N of 146th St	0	0	0	
2900209	ALLISONVILLE RD	00.06 N 126TH ST	0	0	0	
2900268	HAZELDELL PKWY	00.10 N of 131st St	0	0	0	
2900465	281ST ST EAST	00.48 E of SR 213	0	0	0	
2900185	SIX POINTS RD	00.53 N of SR 38	0	0	0	
2900186	96TH ST EAST	00.32 W of Gray Rd	0	0	0	
2900187	LANTERN RD	00.26 N of 126th St	0	0	0	
2900258	OAK RIDGE RD	00.08 S of SR 32	0	0	0	
2900189	226TH ST EAST	00.18 W of Overdorf Rd	0	0	0	
2900190	ATLANTIC RD	00.04 N of 136th St	0	0	0	
2900191	106TH ST EAST	00.09 E of Allisonville R	300	200	700	2014
2900192	FALL CREEK RD	00.31 N of 96th St	0	0	0	
2900225	96TH ST EAST	00.16 E of Fall Creek Rd	0	0	0	
2900269	OAKMONT DR	00.20 N of SR 32	0	0	0	
2900234	NORFOLK LN	00.09 S of Mayfair Ln	0	0	0	
2900266	HAVERTON WAY	00.14 N of 131st St	0	0	0	
2900267	126TH ST WEST	00.48 W of River Rd	0	0	0	
2900318	116TH ST EAST	00.37 W of Rangeline Rd	0	0	0	
2900283	SALSBURY CREEK DR	00.23 S of Bolderwood Ln	0	0	0	
2900291	CLAY TERRACE BLVD	00.08 W of US 31	0	0	0	
2900306	BERGEN BLVD	00.27 S of 146th St	0	0	0	
2900319	CAMPUS PKWY	00.05 E of Brooks School	0	0	0	
2900320	BODEN RD	00.07 S of 146th St	0	0	0	
2900321	146TH ST EAST	00.14 W of Marilyn Rd	0	0	0	
2900307	96TH ST EAST	00.16 W of Allisonville R	0	0	0	
2900310	156TH ST EAST	00.08 E of Olio Rd	98	200	298	2014
2900453	96TH ST WEST	00.03 W N SHELBORNE RD	0	0	0	
2900454	JERKWATER RD	00.46 N OF W 261ST ST	0	0	0	
2900455	SOUTHEASTERN PKWY.	00.40 S OF E 136TH STREET	0	0	0	
2900456	SOUTHEASTERN PKWY.	00.22 S OF 126TH STREET	0	0	0	

Table 3: Construction Costs**County Hamilton****County Number 29**

NBI #	Facility Carried	Location	Bridge Cost	Road Cost	Total Cost	Estimate Year
2900457	SOUTHEASTERN PKWY.	00.04 S OF ATLANTIC AVE.	0	0	0	
2900475	246TH STREET	00.47 WEST OF SR 213	0	0	0	
2900476	241ST STREET	00.30 W OF TOLLGATE RD	0	0	0	
2900477	166TH ST	00.18 W OF BODEN ROAD	0	0	0	
2900468	WESTWOOD DRIVE	00.23 NW OF RIVER ROAD	0	0	0	
2900458	UNION CHAPEL RD	00.20 N OF 166TH STREET	0	0	0	
2900478	E 276TH ST	01.30 E OF US 31	0	0	0	
2900442	W MAIN ST	00.05 E of Clay Center Rd	0	0	0	
2900443	W MAIN ST	00.28 W of Springmill Rd	0	0	0	
2900444	W MAIN ST	00.20 W of Springmill Rd	0	0	0	
2900313	SPRING MILL RD	00.05 N of 131st St	0	0	0	
2900445	106TH ST EAST	00.73 E of Westfield Blvd	0	0	0	
2900459	116TH ST EAST	00.68 E OF WESTFIELD BLVD	0	0	0	
2900446	126TH ST EAST	00.77 E of Range Line Rd.	0	0	0	
2900460	CARMEL DR	00.75 E of Range Line Rd.	0	0	0	
2900461	E MAIN ST	00.75 E of Rangeline Rd.	0	0	0	
2900447	136TH ST EAST	00.32 W of Gray Rd	0	0	0	
2900198	CUMBERLAND RD	00.55 N of 191st St	0	0	0	
2900214	UNION ST	00.08 S of SR 32	0	0	0	
2900215	GRAY RD	00.13 S of 161st St	100	150	250	2014
2900216	PARK ST	00.05 W of Union St	0	0	0	
2900217	171ST ST EAST	00.70 E of Union St	0	0	0	
2900218	FALL CREEK RD	00.10 E of Geist Rd	0	0	0	
2900219	EDITH AVE	00.14 W of Riverwood Ave	0	0	0	
2900286	TIMBERBROOK RUN	00.02 S of SR 32	0	0	0	
2900304	HAGUE RD	00.21 N of SR 38	0	0	0	
2900295	LONG CREEK DR	00.16 S of SR 38	0	0	0	
2900296	FALCON RIDGE RD	00.35 W of Westfield Blvd	0	0	0	
2900297	SHADOW RIDGE RD	00.37 W of Westfield Blvd	0	0	0	
2900298	HAGUE RD	00.24 N of SR 32	0	0	0	

Table 3: Construction Costs

County **Hamilton**

County Number **29**

NBI #	Facility Carried	Location	Bridge Cost	Road Cost	Total Cost	Estimate Year
2900448	HAGUE RD	00.24 N of SR 32	0	0	0	
2900299	HAGUE RD	00.15 S of SR 38	0	0	0	
2900449	HAGUE RD	00.15 S of SR 38	0	0	0	
2900204	146TH ST EAST	00.21 W of Allisonville R	0	0	0	
2900450	146TH ST EAST	00.21 W of Allisonville R	0	0	0	

305 Total Bridges in County

Table 3: Construction Costs**County Hancock****County Number 30**

NBI #	Facility Carried	Location	Bridge Cost	Road Cost	Total Cost	Estimate Year
3000005	CR 300W	00.38 S OF W 800 N	0	0	0	
3000010	CR 600N	00.01 E OF N 400 W	194	200	553	2014
3000015	CR 700N	00.13 E OF N MERIDIAN RD	0	0	0	
3000020	CR 700N	00.22 W OF N 300 W	0	0	0	
3000720	CR 900N	00.15 E OF 200 W	0	0	0	
3000030	TROY RD	00.85 S OF 900 N	0	0	0	
3000035	CR 900N	00.47 E OF N 400 E	0	0	0	
3000040	CR 1000N	00.21 W OF N FORTVILLE PI	0	0	0	
3000045	SWAN DR	00.31 W OF N FORTVILLE PI	0	0	0	
3000050	CR 1000N	00.20 E OF N 500 E	0	0	0	
3000055	CR 600N	00.36 E OF 50 W	0	0	0	
3000060	CR 400E	00.69 S OF 900 N	0	0	0	
3000065	CR 500E	00.18 S OF E 1000 N	0	0	0	
3000070	CR 700N	00.23 E OF N 1125 E	0	0	0	
3000075	CR 1000N	00.52 E OF N 1100 E	0	0	0	
3000080	CR 1000N	00.92 E OF N 775 E	311	240	764	2014
3000085	CR 675E	00.05 N OF E 950 N	397	240	879	2014
3000090	CR 600E	00.57 N OF 900 N	393	240	874	2014
3000695	ALFORD RD	00.02 N OF E 1000 N	0	0	0	
3000100	CR 650N	00.04 W OF 1200 E	0	0	0	
3000105	CR 900N	00.10 E OF N 1100 E	0	0	0	
3000110	CR 900N	00.14 E OF N 1000 E	5	0	5	2014
3000116	CR 900N	00.03 W OF N 1000 E	0	0	0	
3000120	CR 900N	01.00 W OF N 1000 E	311	240	764	2014
3000125	CR 925N	00.26 W OF 200 W	0	0	0	
3000130	CR 1050E	00.32 S OF E 150 N	0	0	0	
3000135	NASHVILLE RD	00.07 S OF E 1000 N	7	0	7	2014
3000140	CR 750N	00.60 E OF N 600 W	0	0	0	
3000145	CR 25N	00.22 E OF N GRANDISON RD	0	0	0	
3000150	CR 100N	00.11 E OF N 600 E	0	0	0	

Table 3: Construction Costs**County Hancock****County Number 30**

NBI #	Facility Carried	Location	Bridge Cost	Road Cost	Total Cost	Estimate Year
3000155	CR 600E	00.24 N OF E 100 N	0	0	0	
3000160	CR 600E	00.37 N OF E 500 N	0	0	0	
3000165	CR 775E	00.34 S OF E 1100 N	0	0	0	
3000170	CR 1000E	00.05 N OF N 1000 E	0	0	0	
3000179	CR 600N	00.09 W OF N 600 E	0	0	0	
3000180	CR 700E	00.14 S OF E 500 N	11	0	11	2014
3000181	CR 200N	00.38 E OF N 600 E	0	0	0	
3000721	CR 500N	00.15 E OF 700 E	0	0	0	
3000192	CR 600N	00.39 E OF 700 E	0	0	0	
3000200	CR 325N	00.19 E OF N 1050 E	0	0	0	
3000205	CR 200N	00.15 E OF N 1050 E	0	0	0	
3000210	CR 150N	00.28 E OF 1050 E	0	0	0	
3000215	CR 250N	00.13 W OF 700 E	0	0	0	
3000220	CR 400E	00.34 S OF E 600 N	0	0	0	
3000222	CR 400N	00.19 E OF 700 E	0	0	0	
3000230	CR 300N	00.24 E OF HGWY 9	0	0	0	
3000235	CR 400N	00.08 W OF N 300 E	0	0	0	
3000240	CR 500N	00.51 W OF APPLE ST	0	0	0	
3000245	CR 500N	00.36 E OF N 400 E	259	240	694	2014
3000250	CR 500N	00.76 W OF N 600 E	259	240	694	2014
3000255	NEW RD	00.12 W OF APPLE ST	0	0	0	
3000260	MCKENZIE RD	00.39 W OF APPLE ST	0	0	0	
3000265	CR 500N	00.18 E OF N 600 E	0	0	0	
3000270	CR 100W	00.05 N OF W 375 N	0	0	0	
3000275	CR 200W	00.28 N OF W MCKENZIE RD	7	0	7	2014
3000280	CR 500W	00.14 N OF 300 N	0	0	0	
3000285	CR 100N	00.53 W OF 200 W	333	320	901	2014
3000722	CR 100N	00.24 W OF N 700 W	0	0	0	
3000296	CR 200N	00.10 W OF N 600 W	0	0	0	
3000300	CR 200N	00.45 W OF N 100 W	0	0	0	

Table 3: Construction Costs**County Hancock****County Number 30**

NBI #	Facility Carried	Location	Bridge Cost	Road Cost	Total Cost	Estimate Year
3000302	STINEMYER ROAD	00.03 E OF S CARROLL ROAD	0	0	0	
3000310	CR 300N	00.33 W OF N 100 W	844	320	1585	2014
3000315	CR 300N	00.13 W OF N 500 W	0	0	0	
3000316	CR 200S	00.33 W OF S 700 W	0	0	0	
3000325	CR 600W	00.11 N OF W 200 N	0	0	0	
3000330	CR 500N	00.40 E OF N 500 W	0	0	0	
3000335	CR 700W	00.15 N OF E 21ST ST	0	0	0	
3000340	CR 700W	00.61 S OF W 300 S	0	0	0	
3000345	STINEMYER RD	00.03 W OF 600 W	0	0	0	
3000350	CREEKSIDE DRIVE	00.04 N OF S CARRIE DRIVE	0	0	0	
3000355	CR 100S	00.84 E OF 400 W	333	320	901	2014
3000356	CR 500W	00.03 S OF W 300 S	0	0	0	
3000365	CR 100W	00.21 E OF 400 W	0	0	0	
3000370	CR 600S	00.26 W OF 600 W	0	0	0	
3000375	CR 300W	00.12 N OF 600 S	6	0	6	2014
3000380	CR 600S	00.25 W OF N 400 W	444	240	942	2014
3000385	CR 600S	00.09 E OF 500 W	0	0	0	
3000390	CR 200S	00.38 E OF 400 W	0	0	0	
3000395	CR 200S	01.01 W OF MERIDIAN ST	0	0	0	
3000400	CR 300S	00.50 E OF S 150 W	0	0	0	
3000405	CR 300S	00.24 E OF S 425 W	0	0	0	
3000410	CR 300S	00.07 E OF S 500 W	0	0	0	
3000415	CR 300S	00.04 E OF S CARROLL RD	0	0	0	
3000420	CR 400S	00.13 E OF S CARROLL RD	0	0	0	
3000425	CR 400S	00.14 W OF 400 W	275	100	503	2014
3000430	CR 450W	00.91 S OF 400 S	449	320	1056	2014
3000435	CR 500S	00.07 E OF 400 E	0	0	0	
3000440	CR 200E	00.12 N OF 600 S	0	0	0	
3000445	CR 500S	00.37 W OF S 200 E	0	0	0	
3000450	CR 400S	01.01 W OF S 300 E	0	0	0	

Table 3: Construction Costs**County Hancock****County Number 30**

NBI #	Facility Carried	Location	Bridge Cost	Road Cost	Total Cost	Estimate Year
3000455	CR 300S	00.63 W OF S 275 E	521	320	1152	2014
3000460	CR 100S/DAVIS ROAD	00.38 W OF S MORRISTOWN P	0	0	0	
3000465	CR 100S	01.11 W OF 400 E	208	200	572	2014
3000470	CR 100S	00.52 W OF 400 E	0	0	0	
3000475	CR 100S	00.36 E OF S 600 E	0	0	0	
3000480	CR 200S	00.34 W OF S 600 E	0	0	0	
3000485	CR 200S	00.44 E OF S 800 E	0	0	0	
3000490	CR 250S	00.11 E OF S 600 E	0	0	0	
3000495	CR 450S	00.07 E OF S 800 E	0	0	0	
3000500	CR 800E	00.11 S OF E 500 S	0	0	0	
3000505	CR 800E	00.18 N OF E 500 S	0	0	0	
3000510	CR 800E	00.16 N OF 450 S	0	0	0	
3000515	CR 600S	00.50 W OF 500 E	0	0	0	
3000520	CR 575E	00.38 N OF 600 S	0	0	0	
3000525	CR 900E	00.21 S OF W 700 N	21	0	21	2014
3000530	CR 900E	00.04 N OF 750 N	0	0	0	
3000535	CR 900E	00.26 N OF 400 S	0	0	0	
3000540	CR 900E	00.11 N OF E 300 S	0	0	0	
3000545	CR 400S	00.48 W OF S 700 E	0	0	0	
3000550	CR 300S	00.25 E OF S 600 E	0	0	0	
3000555	CR 300S	00.38 W OF N 1000 W	0	0	0	
3000560	CR 600E	00.11 N OF E 250 S	0	0	0	
3000565	CR 100N	00.38 W OF N 400 E	0	0	0	
3000570	MORRISTOWN RD	00.04 E OF E STEEL FORD R	168	200	519	2014
3000575	CR 350W	00.25 S OF 700 N	0	0	0	
3000580	CR 350W	00.17 N OF E 21ST ST	0	0	0	
3000585	CR 600W	00.06 W OF 600 W	0	0	0	
3000590	FORTVILLE PIKE	00.44 S OF W 500 N	0	0	0	
3000595	CR 350W	00.23 N OF 600 N	0	0	0	
3000723	CR 450W	00.38 S OF 400 S	0	0	0	

Table 3: Construction Costs**County Hancock****County Number 30**

NBI #	Facility Carried	Location	Bridge Cost	Road Cost	Total Cost	Estimate Year
3000615	CR 50W	00.14 N OF W 500 S	0	0	0	
3000610	CR 200S	00.14 E OF 600 E	0	0	0	
3000701	CR 600W	00.09 N OF 900 N	0	0	0	
3000625	CR 600E	00.04 N OF E 500 S	0	0	0	
3000630	CR 1200E	00.11 N OF W 350 S	0	0	0	
3000640	CR 800E	00.46 N OF E 500 N	0	0	0	
3000635	CR 550S	00.13 E OF S 575 E	0	0	0	
3000128	CR 900N	00.10 W OF 109	0	0	0	
3000645	CR 600S	00.03 W OF N 500 E	0	0	0	
3000717	CR 400N	00.10 E OF N 700 W	0	0	0	
3000650	CR 650N	00.16 W OF N 775 E	0	0	0	
3000132	MUSKEGON DR	00.01 W OF N BROADWAY ST	0	0	0	
3000724	MERIDIAN ROAD	00.07 S OF CR 200 S	0	0	0	
3000725	CR 200S	00.04 W OF S MERIDIAN RD	0	0	0	
3000718	CR 100N	00.15 W OF 800 E	0	0	0	
3000726	COUNTRY LANE ROA	00.11 E OF 200 W	0	0	0	
3006727	CR 700W	00.09 S OF 400 N	0	0	0	
3000730	CR 1000N	00.25 W OF SR 9	0	0	0	
3000655	W.WILLOW GROVE D	00.15 E OF S 700 W	0	0	0	
3000661	CR 600W	00.14 S OF 200 S	0	0	0	
3000665	CR 300S	00.26 E OF S 700 W	0	0	0	
3000670	CR 600E	00.45 S OF E 200 N	0	0	0	
3000675	GRANDISON RD	00.06 N OF 150 N	0	0	0	
3000680	CR 600E	00.09 S OF E 650 N	0	0	0	
3000685	MORRISTOWN RD	00.14 S OF E 200 S	0	0	0	
3000690	PARK AVE	00.25 W OF APPLE ST	0	0	0	
3000705	CR 400S	00.34 W OF S 600 E	0	0	0	
3000710	CR 400E	00.35 N OF 100 S	0	0	0	
3000715	CR 100S	00.36 W OF S 850 E	0	0	0	
3000158	CR 300W	00.66 S OF E 21ST ST	0	0	0	

Table 3: Construction Costs**County Hancock****County Number 30**

NBI #	Facility Carried	Location	Bridge Cost	Road Cost	Total Cost	Estimate Year
3000156	CR 700E	00.47 S OF E 500 N	0	0	0	
3000157	CR 600W	00.05 N OF W 200 N	0	0	0	
3000161	BRIDGEWATER DR	00.05 S OF STEAMSIDE DR	0	0	0	
3000159	CR 400E	00.43 N OF E 100 N	0	0	0	
3000162	CR 400N	00.26 W OF 300 E	0	0	0	
3000716	W HAINES PASS	00.13 W OF 200 W	0	0	0	
3000719	CR 350N	00.08 E OF N 700 W	0	0	0	

157 Total Bridges in County

Table 3: Construction Costs**County Harrison****County Number 31**

NBI #	Facility Carried	Location	Bridge Cost	Road Cost	Total Cost	Estimate Year
3100006	NADORFF ROAD	00.60 W OF COEN TUSH RD	0	0	0	
3100084	CROSS CREEK DR	00.10 S OF NADORFF RD	0	0	0	
3100076	EAST OLD GOSHEN RD	00.10 E OF MERK ROAD	0	0	0	
3100007	MOTTS RD	00.10 E OF RAGAINS RD	0	0	0	
3100077	COOKS MILL RD	00.10 SE OF SR 335	0	0	0	
3100008	TANDY RD	00.10 N OF SR 62	17	11	28	2014
3100009	NADORFF RD	00.30 NE OF CROSS CREEK R	0	0	0	
3100072	GRAVEL CREEK RD	00.30 PFRIMMER CHAPEL RD	0	0	0	
3100010	BIG INDIAN RD	00.50 SW OF TEE RD	0	0	0	
3100012	PFRIMMER CHAPEL RD	00.10 S OF GRAVEL CREEK R	0	0	0	
3100071	ANGEL RUN RD	00.70 SW OF OLD LANESVILL	0	0	0	
3100088	OWANS LN	00.10 SE OF BIG INDIAN RD	0	0	0	
3100013	E WHISKEY RUN RD	00.10 W OF INDIAN BLUFF R	0	0	0	
3100080	WALNUT VALLEY RD	00.10 S OF SR 62	0	0	0	
3100063	WALNUT VALLEY RD	00.40 S OF SR 62	0	0	0	
3100015	CORYDON-NEW MDDLTN	00.20 S OF SR 62	0	0	0	
3100017	NEW MIDDLETOWN RD	00.10 S OF SR 62	0	0	0	
3100089	BIG INDIAN RD	00.70 E OF TEE RD	0	0	0	
3100019	NEW MIDDLETOWN RD	00.70 S OF TURLEY RD	0	0	0	
3100020	PFRIMMER CHAPEL RD	00.10 S OF SR 62	0	0	0	
3100021	HARRISON SPRING RD	00.50 N OF SR 62	0	0	0	
3100078	BUCK CR RIDGE RD	00.40 E OF FLATWOOD RD	0	0	0	
3100022	PAYTON RD	00.60 N OF LOTTICKS COR.	0	0	0	
3100023	NEW MIDDLETOWN RD	00.10 N OF OLD SALEM CH.	0	0	0	
3100024	TURLEY RD	00.50 N OF SR 62	0	0	0	
3100025	UNION CHAPEL RD	00.10 N OF OTTERBEIN RD	0	0	0	
3100026	ST PETERS CHURCH R	00.10 S OF TURLEY RD	0	0	0	
3100027	ST PETERS CHURCH R	00.10 S OF SR 62	0	0	0	
3100079	SANDY BRANCH RD	00.10 S OF SR 11	0	0	0	
3100028	ROSEWOOD RD	00.50 N OF BUENA VISTA RD	0	0	0	

Table 3: Construction Costs**County Harrison****County Number 31**

NBI #	Facility Carried	Location	Bridge Cost	Road Cost	Total Cost	Estimate Year
3100030	ST JOHN CHURCH RD	00.10 N OF BLACK CREEK RD	0	0	0	
3100029	BUENA VISTA RD	01.30 W OF ROSEWOOD RD	0	0	0	
3100031	RIVER RD	00.10 E OF WALNUT ST	0	0	0	
3100081	RIVER RD	00.60 N OF WESLEY CHAPEL	0	0	0	
3100034	LICKFORD BRIDGE RD	00.10 NW OF BLUE SPRING R	0	0	0	
3100065	ROCKY HOLLOW RD	00.50 W OF LICKFORD BR. R	9	27	36	2014
3100035	MATHIS RD	00.10 W OF HOTTEL RD	0	0	0	
3100039	CRANDALL-LANESVL R	00.30 N OF CRESTVIEW AVE	0	0	0	
3100040	PUMPING STATION RD	00.40 S SMITH CAMPGROUND	0	0	0	
3100004	ST JOHN CHURCH RD	00.20 S OF MAIN ST LANESV	16	39	55	2014
3100041	MCPHILLIPS RD	00.30 S OF NEEDMORE LN	0	0	0	
3100066	CRANDALL BRANCH RD	00.30 W OF EMILY RD	0	0	0	
3100067	CRANDALL BRANCH RD	00.20 W OF EMILY RD	0	0	0	
3100090	ZOLLMAN RD	00.10 N OF MAIN ST(LANESV	0	0	0	
3100044	Old DAM 43 RD	00.40 N OF EVANS KNOBS RD	0	0	0	
3100045	BLUE SPRINGS RD	00.10 N OF BILL TROUBAUGH	35	30	65	2014
3100046	PONDEROSA RD	00.20 W GRANDALL LANESVLE	0	0	0	
3100082	RIVER RD	00.10 S OF MAIN(NEW AMSTE	0	0	0	
3100001	CRANDALL-LANESVL R	00.10 S OF SR 335	0	0	0	
3100003	CRESTVIEW AVE	00.10 N OF SR 62	0	0	0	
3100002	PARK DR	00.10 N OF SR 62	0	0	0	
3100047	TUNNEL RD	00.30 S OF SR 64	0	0	0	
3100049	SEVEN SPRINGS RD	00.10 N OF MORGAN'S LN	0	0	0	
3100060	HILLVIEW RD	00.20 S OF HUGGINS RD	0	0	0	
3100061	ROCKY HOLLOW RD	00.70 S OF FIVE OAKS RD	69	19	88	2014
3100050	COEN TUSH RD	00.40 S OF BRADFORD RD	0	0	0	
3100051	ROGERS CAMPGRND RD	00.10 W OF MC PHILLIPS RD	0	0	0	
3100091	BLACK CHAPEL RD	01.00 SE OF MC PHILLIPS R	0	0	0	
3100055	SOUTH ST LOUIS RD	01.00 W OF ROTHROCK MILL	0	0	0	
3100056	NEWCUT RD	00.20 N OF BRADFORD RD	0	0	0	

Table 3: Construction Costs**County Harrison****County Number 31**

NBI #	Facility Carried	Location	Bridge Cost	Road Cost	Total Cost	Estimate Year
3100057	TEE RD	00.20 S OF SR 335	212	160	372	2014
3100058	LAZY CREEK RD	01.00 N CRANDALL LANESVLE	0	0	0	
3100062	BRADFORD RD	00.10 E OF NEW CUT RD	9	15	24	2014
3100073	KINGS LN	00.10 S OF APPLE LN	0	0	0	
3100074	APPLE LN	00.10 E OF KINGS LN	0	0	0	
3100085	PINE HILL DR	00.10 W OF DEATRICKS RD	0	0	0	
3100086	DEATRICKS RD	00.10 S OF PINE HILL DR	0	0	0	
3100052	HULSE RD	00.10 S OF ROGERS CAMPGD.	0	0	0	
3100069	CRANDALL-LANESVL R	00.30 S OF CRESTVIEW AVE	0	0	0	
3100070	MOSQUITO CREEK RD	00.90 E OFKINTERS BOTTOMS	0	0	0	
3100075	REHOBETH RD	00.20 E OF MERK RD	0	0	0	
3100092	VALLEY VIEW RD	0.8 SE OF BUSSABARGER RD	0	0	0	
3100094	BIG INDIAN RD	02.9 W PFRIMMER CHAPEL RD	0	0	0	
3100083	CIRCLE RD	00.70 NW OF SR 335	0	0	0	

74 Total Bridges in County

Table 3: Construction Costs**County Hendricks****County Number 32**

NBI #	Facility Carried	Location	Bridge Cost	Road Cost	Total Cost	Estimate Year
3200001	CR 900N	00.30 W OF SR 75	0	0	0	
3200234	CR 1000N	00.30 W OF CR 850W	0	0	0	
3200002	CR 850W	00.00 S OF CR 100N	0	0	0	
3200219	CR 475W	00.20 N OF CR 900N	0	0	0	
3200003	LADOGA RD	00.00 SE OF CR 75W	0	0	0	
3200004	CR 700N	00.30 E OF SR 75	0	0	0	
3200005	CR 800N	00.00 E OF SR 75	0	0	0	
3200006	CR 900N	00.00 W OF CR 475W	0	0	0	
3200007	CR 475W	00.20 N OF CR 900N	0	0	0	
3200008	ROSS RD	00.00 S OF SR 234	0	0	0	
3200009	CR 200W	00.80 E OF CR 300W	0	0	0	
3200010	CR 900N	00.00 W OF CR 21W	0	0	0	
3200220	CR 00E/W	00.00 N OF CR 900N	0	0	0	
3200011	CR 75E	00.30 S OF CR 1075N	0	0	0	
3200012	CR 975N	00.20 E OF SR 39	146	200	478	2012
3200013	CR 275E	00.40 S OF CR 900N	0	0	0	
3200903	MIDNIGHT PASS	00.20 W OF CR 600E	0	0	0	
3200014	CR 150E	00.00 N OF CR 1025N	0	0	0	
3200015	CR 400E	00.20 S OF CR 850N	106	200	422	2012
3200016	CR 500E	00.20 S OF CR 800N	100	0	100	2012
3200208	CR 750N	00.60 W OF CR 500E	0	0	0	
3200017	CR 750N	00.80 W OF CR 500E	0	0	0	
3200018	CR 800N	00.20 W OF SR 267	0	0	0	
3200019	CR 800E	00.50 S OF CR 1000N	0	0	0	
3200908	WHITELICK DR	00.15 N OF CR 800N	0	0	0	
3200233	NORTHFIELD DRIVE	00.60 W OF SR 267	0	0	0	
3200216	STONE BROOK DR	00.00 W OF GREEN ST	0	0	0	
3200020	CR 700N	00.05 W OF SR 267	0	0	0	
3200021	CR 1000N	00.40 W OF CR 800E				
3200022	CR 550E	00.00 N OF CR 700N				

Table 3: Construction Costs

County Hendricks

County Number 32

NBI #	Facility Carried	Location	Bridge Cost	Road Cost	Total Cost	Estimate Year
3200023	CR 650E	00.20 N OF CR 1000N				
3200024	CR 650E	00.40 S OF CR 900N				
3200025	CR 750N	00.10 E OF CR 900E	0	0	0	
3200026	CR 700N	00.05 E OF CR 1000E	0	0	0	
3200027	CR 950N	00.10 E OF CR 950E	0	0	0	
3200241	NOBLE DR	00.30 S OF CR 600N	0	0	0	
3200028	MALONEY RD	00.40 E OF CR 900E	0	0	0	
3200224	CR 1000N	00.60 W OF CR 950E	0	0	0	
3200030	RACEWAY RD	00.30 S OF CR 200N	0	0	0	
3200031	RACEWAY RD	00.00 S OF CR 600N	50	0	50	2014
3200032	CR 1000E	00.05 N OF CR 700N	0	0	0	
3200033	CR 1000E	00.05 N OF CR 650N	0	0	0	
3200034	CR 1000E	00.05 N OF CR 600N	200	210	410	2012
3200035	CR 600N (56TH ST)	00.20 E OF CR 1000E	0	0	0	
3200036	CR 1000E	00.20 S OF CR 300N				
3200209	CR 300N	00.20 W OF CR 1000E				
3200037	OLD US 52	00.20 SE OF CR 1075E	0	0	0	
3200038	CR 200N	00.05 E OF CR 1050E	0	0	0	
3200039	CR 350N	00.05 N OF CR 600E				
3200040	CR 650N	00.50 N OF CR 550N	0	0	0	
3200041	CR 550N	00.10 E OF CR 375N	151	160	733	2014
3200042	CR 550E	00.30 E OF CR 375E	0	0	0	
3200043	CR 100N	00.40 E OF CR 425E	287	200	678	2014
3200044	CR 100N	00.05 E OF CR 600E				
3200045	CR 91N	00.00 W OF CR 625E	0	0	0	
3200046	CR 100N	00.30 E OF SR 267	0	0	0	
3200047	CR 500N	00.50 E OF CR 600E				
3200048	CR 500N	00.30 E OF CR 600E				
3200049	CR 425E	00.50 N OF CR 100N				
3200050	CR 425E	00.25 N OF CR 100N				

Table 3: Construction Costs

County Hendricks

County Number 32

NBI #	Facility Carried	Location	Bridge Cost	Road Cost	Total Cost	Estimate Year
3200217	CR 100N	00.70 W OF SR 267				
3200051	CR 550N	00.20 N OF CR 550N	0	0	0	
3200227	RED OAK DR	00.05 W OF LAUREL OAK	0	0	0	
3200053	CR 600E	00.00 N OF CR 500N				
3200901	STONEBRIDGE DR	00.20 S OF CR 100N	0	0	0	
3200223	OLD US 36	00.10 E OF CR 450E	0	0	0	
3200909	NORTHFIELD DRIVE	00.52 S OF US 136				
3200054	CR 200N	00.50 W OF SR 267				
3200055	CR 575E	00.20 S OF CR 350N				
3200056	CR 600E	00.20 N OF CR 575E				
3200057	CR 150N	00.25 E OF CR 425E				
3200058	CR 300N	00.40 E OF CR 0	0	0	0	
3200059	CR 600N	00.30 W OF CR 100E	0	0	0	
3200060	CR 500N	00.70 W OF CR 100E	0	0	0	
3200210	CR 100E	00.00 S OF CR 375E	0	0	0	
3200061	WASHINGTON ST	00.30 S OF CR 500N	0	0	0	
3200062	WASHINGTON ST	00.60 S OF CR 200N	0	0	0	
3200902	CR 100S	00.30 W OF CR 525E	0	0	0	
3200063	CR 200N	00.30 E OF SR 39	0	0	0	
3200064	CR 350W	00.50 N OF CR 650N	0	0	0	
3200211	CR 400N	00.05 W OF CLAY RD				
3200065	CR 350N	00.30 E OF CR 625W				
3200066	CR 350N	00.00 E OF SR 75	294	200	687	2014
3200904	CR 1000N	00.20 W OF CR 500E				
3200228	CR 200N	00.50 E OF CR 625W				
3200067	CR 200N	00.40 W OF CR 525W				
3200068	CR 200N	00.05 W OF CR 425W				
3200070	CR 400W	00.45 N OF CR 650N	0	0	0	
3200071	CR 650N	00.60 W OF CR 400W	0	0	0	
3200072	CR 525W	00.65 N OF CR 200N				

Table 3: Construction Costs

County Hendricks

County Number 32

NBI #	Facility Carried	Location	Bridge Cost	Road Cost	Total Cost	Estimate Year
3200073	CR 525W	00.05 N OF CR 350N				
3200074	CR 625W	00.60 N OF CR 200N				
3200075	CR 625W	00.20 N OF CR 350N				
031190	AVON RD	00.34 N US 36	0	0	0	
031195	S GREEN STREET	01.49 S US 136	0	0	0	
3200076	HUGHES RD	00.50 W OF SR 75				
3200077	HUGHES RD	00.70 E OF CR 900E				
3200078	CR 550N	00.45 E OF CR 700W	355	200	769	2014
3200079	CR 675N	00.75 E OF CR 700W	0	0	0	
3200080	CR 400W	00.05 S OF CR 200N	168	160	465	2014
3200081	CR 325W	00.00 N OF US 38				
3200082	CR 450W	00.05 N OF CR 200S				
3200083	CR 450W	00.50 S OF US 38				
3200084	CR 700W	00.45 S OF CR 350S				
3200086	CR 150S	00.85 W OF CR 800W				
3200087	CR 150S	00.40 E OF CR 800W				
3200088	CR 200S	00.20 W OF CR 350W				
3200089	CR 400S	00.40 E OF CR 350W	163	160	458	2014
3200090	CR 300S	00.25 W OF CR 450W				
3200091	CR 450S	00.90 E OF CR 525W				
3200092	CR 450S	00.70 E OF CR 525W				
3200245	CR 475W	00.20 S OF CR 400S				
3200094	CR 100S	00.40 E OF CR 450W				
3200095	CR 100S	00.10 E OF CR 450W				
3200096	CR 200S	00.10 W OF CR 450W	0	0	0	
3200097	CR 350S	00.75 E OF SR 75	0	0	0	
3200098	CR 350S	00.00 W OF SR 75	0	0	0	
3200099	CR 625W	00.70 N OF US 40	0	0	0	
3200100	CR 625W	00.20 N OF US 40	0	0	0	
3200101	TUDOR RD	00.30 W OF CR 275W	0	0	0	

Table 3: Construction Costs**County Hendricks****County Number 32**

NBI #	Facility Carried	Location	Bridge Cost	Road Cost	Total Cost	Estimate Year
3200102	CR 550W	00.40 N US 40	0	0	0	
3200103	CR 550W	00.70 S OF CR 600S	0	0	0	
3200104	CR 500S	00.80 E OF CR 400W	0	0	0	
3200105	CR 500S	00.60 E OF CR 525W	0	0	0	
3200106	CR 550S	00.80 W OF CR 525W	0	0	0	
3200107	MASTEN RD	00.40 N OF CR 700S	0	0	0	
3200108	CR 700S	00.30 E OF MASTEN RD	0	0	0	
3200109	CR 700S	00.00 E OF MASTEN Rd	214	240	626	2012
3200110	CR 600S	00.65 W OF CR 525W	0	0	0	
3200111	CR 600S	00.90 E OF SR 75	0	0	0	
3200212	REEVES RD	00.05 N OF CR 500S	0	0	0	
3200203	CR 350W	00.00 S OF CR 600S	0	0	0	
3200112	CR 400W	00.20 N OF CR 600S	0	0	0	
3200113	CR 600S	00.00 W OF CR 350W	0	0	0	
3200114	REEVES RD	00.00 S OF CR 500S	0	0	0	
3200115	CR 1000S	00.05 W OF CR 275W	0	0	0	
3200116	CR 1000S	00.25 W OF CR 275W	0	0	0	
3200117	CR 300W	00.40 S OF US 40	0	0	0	
3200118	CR 900S	00.35 W OF CR 200W	0	0	0	
3200243	BROOKLINE DR	00.00 W OF CLEAR CREEK	0	0	0	
3200120	CR 600S	00.10 E OF CR 525W	0	0	0	
3200121	E COLUMBIA ST	00.20 S OF CR 50N	0	0	0	
3200122	CR 200W	00.25 S OF CR 100S	0	0	0	
3200123	CR 200W	00.50 N OF CR 200S	0	0	0	
3200124	CR 200S	00.05 W OF CR 250W	0	0	0	
3200125	CR 200S	00.05 E OF CR 250W	0	0	0	
3200126	CR 300S	00.40 E OF CR 250W	0	0	0	
3200127	CR 300S	00.10 E OF CR 250W	251	240	677	2012
3200128	CR 200W	00.55 S OF CR 200W	0	0	0	
3200129	CR 200W	00.20 S OF CR 200S	0	0	0	

Table 3: Construction Costs**County Hendricks****County Number 32**

NBI #	Facility Carried	Location	Bridge Cost	Road Cost	Total Cost	Estimate Year
3200130	CR 200W	00.00 S OF CR 200S	0	0	0	
3200131	CR 250W	00.30 S OF CR 400S	55	20	75	2012
3200132	CR 250W	00.50 S OF CR 400S	0	0	0	
3200134	CR 400S	00.70 E OF CR 350W	0	0	0	
3200135	CR 350S	00.00 W OF CR 125W	0	0	0	
3200226	CR 225E	00.20 N OF CR 150S	0	0	0	
3200138	CR 200S	00.10 E OF GATERBURG Rd	0	0	0	
3200139	CARTERSBURG RD	00.00 N OF CR 200S	0	0	0	
3200905	CARTERSBURG RD	00.50 N OF CR 200S	0	0	0	
3200140	CR 225E	00.20 S OF GATERSBURG	0	0	0	
3200141	CARTERSBURG RD	00.50 E OF CR 225E	0	0	0	
3200142	CARTERSBURG RD	00.35 S OF CR 200S	0	0	0	
3200143	CR 300E	00.20 S OF CR 150S	0	0	0	
3200144	CR 300E	00.40 N OF CR 300S	236	160	876	2014
3200145	CR 00E/W	00.00 S OF CR 750S	0	0	0	
3200146	CR 00E/W	00.30 S OF CR 800S	0	0	0	
3200147	CR 100W	00.00 N OF CR 900S	0	0	0	
3200148	CR 200W	00.00 S OF CR 900S	0	0	0	
3200149	TUDOR RD	00.20 W OF CR 100W	0	0	0	
3200150	CR 1100S	00.20 E OF SR 39	271	200	471	2012
3200151	CR 1000S	00.80 E OF SR 39	0	0	0	
3200152	CR 900S	00.20 E OF CR 200W	0	0	0	
3200153	CR 425E	00.02 S OF CR 850S	0	0	0	
3200154	CR 425E	00.04 N OF CR 850S	0	0	0	
3200155	CR 375E	00.50 S OF CR 700S	111	200	430	2012
3200156	CR 800S	00.60 E OF SR 39	165	200	365	2012
3200157	CR 600S	00.70 W OF CR 600E	0	0	0	
3200158	CR 400E	00.00 N OF CR 700S	0	0	0	
3200159	CR 900S	00.30 W OF SR 267	0	0	0	
3200160	CR 600E	00.20 S OF CR 750S	0	0	0	

Table 3: Construction Costs**County Hendricks****County Number 32**

NBI #	Facility Carried	Location	Bridge Cost	Road Cost	Total Cost	Estimate Year
3200161	CR 750S	00.00 W OF CR 600E	0	0	0	
3200911	RONALD REAGAN PKWY	00.30 S OF US 36	0	0	0	
3200912	RONALD REAGAN PKWY	00.20 S US 36	0	0	0	
3200913	RONALD REAGAN PKWY	00.08 S OF US 36	0	0	0	
3200236	SHILOH CROSSING	00.05 N OF US 36	0	0	0	
3200237	RONALD REAGAN PKWY	00.05 S OF CR 100N	0	0	0	
3200162	CR 1050E	00.20 S OF CR 100N	0	0	0	
3200163	RACEWAY RD	00.30 S OF CR 100N	0	0	0	
3200213	OLD SR 267	00.30 N SR 267	0	0	0	
3200221	CRYSTAL BAY,W DR	00.00 N OF CR 600S	0	0	0	
3200164	CR 800S	00.05 W OF SR 267	0	0	0	
3200165	CR 725E	00.80 S OF CR 600S	0	0	0	
3200166	CR 700E	00.05 SW OF CENTER St	0	0	0	
3200167	CR 600S	00.05 W OF SR 267	0	0	0	
3200168	CR 600S	01.00 W OF SR 267	0	0	0	
3200169	CR 800S	00.20 W OF CR 1025E	0	0	0	
3200170	CR 750S	00.30 W OF CR 975E	132	200	332	2012
3200171	CR 700S	00.02 W OF CR 1025E	0	0	0	
3200257	REEVES RD	0	0	0	0	0
3200229	AIRWEST BLVD	00.10 E OF SR 267	0	0	0	
3200172	CR 1050E	00.80 S OF CR 450S	0	0	0	
3200173	CR 600S	00.30 E OF CR 1025E	325	240	780	2012
3200174	CR 1050E	00.05 N OF CR 700S	0	0	0	
3200906	EB CR 550S	00.25 W OF SR 267	0	0	0	
3200175	WB CR 550S	00.25 W OF SR 267	0	0	0	
3200916	GABLE DRIVE	00.52 N OF US 36	0	0	0	
3200910	METROPOLIS PKWY	00.19 W OF PERRY ROAD	0	0	0	
3200907	CR 1025E	00.11 S OF CR 800 S	0	0	0	
3200178	STANLEY RD	00.50 W OF SR 267	266	320	809	2012
3200179	STAFFORD RD	00.05 W OF SR 267	0	0	0	

Table 3: Construction Costs**County Hendricks****County Number 32**

NBI #	Facility Carried	Location	Bridge Cost	Road Cost	Total Cost	Estimate Year
3200180	CR 450S	00.20 E OF SR 267	0	0	0	
3200181	CR 450S	00.00 W OF CR 1050E	0	0	0	
3200230	OVERLOOK TRAIL	00.30 W OF SR 267	0	0	0	
3200182	RACEWAY RD	00.05 N OF CR 100S	0	0	0	
3200183	CR 200S	00.05 W OF CR 900E	0	0	0	
3200225	CR 100S	00.05 E OF CR 800E	0	0	0	
3200914	CR 300S	00.40 E OF CR 800E	0	0	0	
3200915	CR 300S	00.10 E OF CR 800E	0	0	0	
3200186	CR 800E	00.20 N OF CR 300S	0	0	0	
3200187	DAN JONES RD	00.40 N OF CR 300S	0	0	0	
3200188	DAN JONES RD	00.20 S OF CR 200S	0	0	0	
3200231	CATALPA DR	00.05 E OF LEAF LANE	0	0	0	
3200189	CR 300S	00.05 E OF CR 600E	0	0	0	
3200190	CR 625E	00.50 S OF CR 150S	0	0	0	
3200191	CR 625E	00.05 S OF US 36	0	0	0	
3200251	DAN JONES RD	00.50 N OF CR 200S	0	0	0	
3200193	CR 525E	01.00 S OF CR 100S	120	0	120	2014
3200194	CR 100S	00.20 W OF CR 625E	0	0	0	
3200195	CR 350S	00.40 E OF CR 300E	0	0	0	
3200196	CR 350S	00.00 W OF CR 300E	0	0	0	
3200197	CR 425E	00.10 E OF GATERSBURG	0	0	0	
3200198	CR 425E	00.20 W OF CR 425E	0	0	0	
3200200	CR 100W	00.70 S OF CR 750S	0	0	0	
3200201	CR 1000S	00.35 W CR 100W	0	0	0	
3200202	CR 800S	00.40 E OF CR 300W	0	0	0	
3200214	CR 550W	00.25 W OF CR 550W	412	320	1010	2012
3200205	CARTERSBURG RD	00.00 N OF CR 200S	0	0	0	
3200206	CR 75W	00.25 N OF CR 100S	0	0	0	
3200258	STANLEY RD		0	0	0	
3200215	CR 800E	00.30 S OF US 36	194	0	194	2012

Table 3: Construction Costs

County Hendricks

County Number 32

NBI #	Facility Carried	Location	Bridge Cost	Road Cost	Total Cost	Estimate Year
-------	------------------	----------	-------------	-----------	------------	---------------

240 Total Bridges in County

Table 3: Construction Costs**County Henry****County Number 33**

NBI #	Facility Carried	Location	Bridge Cost	Road Cost	Total Cost	Estimate Year
3300002	CR 600W	00.20 N OF CR 900N	400	200	600	2014
3300187	CR 600W	00.10 S OF CR 450N	0	0	0	
3300004	CR 850N	01.40 W OF CR 600W	0	0	0	
3300005	CR 850N	00.20 E OF CR 600W	0	0	0	
3300006	CR 850 NORTH	00.25 E OF CR 400W	75	25	100	2014
3300007	CR 950 NORTH	00.20 W OF CR 400W	0	0	0	
3300008	CR 950 NORTH	00.25 W OF CR 500W	0	0	0	
3300190	CR 950N	00.10 E OF CR 600W	0	0	0	
3300166	RAIDER ROAD	00.25 S OF CR 850N	0	0	0	
3300011	RAIDER ROAD	01.00 N OF US 36	0	0	0	
3300012	RAIDER ROAD	00.25 N OF US 36	0	0	0	
3300177	RAIDER ROAD	00.25 S OF US 36	0	0	0	
3300014	CR 500W	00.30 S OF US 36	0	0	0	
3300178	CR 700W	00.40 S OF US 36	0	0	0	
3300017	CR 900N	00.10 E OF CR 600W	0	0	0	
3300018	CR 900N	00.25 W OF CR 500W	0	0	0	
3300019	CR 400 WEST	00.25 S OF CR 950N	0	0	0	
3300021	CR 750 NORTH	00.40 E OF CR 300W	0	0	0	
3300022	MECHANICSBURG ROAD	00.20 S OF CR 650N	0	0	0	
3300173	CR 620N	00.20 W OF MIDDLETON RD	0	0	0	
3300192	CR 850W	00.50 N OF CR 575N	0	0	0	
3300027	CR 700N	00.20 W OF CR 700W	0	0	0	
3300028	CR 700N	00.10 W OF CR 650W	0	0	0	
3300029	CR 800 WEST	01.10 N OF CR 700N	0	0	0	
3300158	CR 750N	00.20 E OF MIDDLETON RD	0	0	0	
3300030	CR 700 NORTH	00.50 E OF CR 600W	0	0	0	
3300195	CR 600N	0	0	0	0	0
3300185	CR 600N	00.50 W OF OLD MUNCIE PK	0	0	0	
3300036	CR 125W	00.20 N OF CR 200N	0	0	0	
3300037	CR 300N	00.20 E OF CR 100E	0	0	0	

Table 3: Construction Costs**County Henry****County Number 33**

NBI #	Facility Carried	Location	Bridge Cost	Road Cost	Total Cost	Estimate Year
3300038	CR 200 WEST	00.20 S OF CR 950N	0	0	0	
3300039	CR 175E	00.40 N OF CR 875N	0	0	0	
3300040	CR 800 NORTH	00.30 W OF OLD SR 3	0	0	0	
3300041	CR 950N	00.30 E OF CR 100E	0	0	0	
3300167	CR 950N	00.20 W OF OLD SR 3	0	0	0	
3300175	CR 150E	00.20 S OF CR 950N	0	0	0	
3300045	CR 250E	00.20 N OF CR 875N	0	0	0	
3300046	CR 100E	00.40 N OF CR 300N	0	0	0	
3300047	CR 100E	00.10 N OF CR 950N	0	0	0	
3300048	HILLSBORO RD	00.40 N OF CR 200N	0	0	0	
3300172	CR 200N	00.50 W OF CR 275E	0	0	0	
3300049	CR 250N	00.40 E OF HILLSBORO RD	0	0	0	
3300188	CR 250N	00.10 W OF HILLSBORO RD	0	0	0	
3300050	CR 200N	00.25 W OF CR 600E	0	0	0	
3300051	CR 300N	00.25 E OF WILBUR WRIGHT	0	0	0	
3300052	CR 300N	00.10 E OF MESSICK RD	0	0	0	
3300053	MESSICK RD	00.10 N OF CR 300N	0	0	0	
3300056	CR 600E	00.10 N OF CR 200N	0	0	0	
3300057	WILBURWRIGHT RD	00.60 N OF CR 200N	0	0	0	
3300058	CR 300E	00.25 N OF CR 875N	0	0	0	
3300059	CR 875N	00.15 W OF CR 875E	0	0	0	
3300176	BUCK CREEK RD	00.20 S OF CR 1000N	0	0	0	
3300060	CR 800N	00.30 E OF CR 675E	0	0	0	
3300179	WILBURWRIGHT RD	00.25 N OF CR 800N	0	0	0	
3300063	CR 750E	00.15 N OF CR 300N	0	0	0	
3300064	CR 750N	00.30 E OF CR 675E	0	0	0	
3300065	CR 400W & 100S	00.01 W OF CR 400W	0	0	0	
3300066	CR 400W	00.15 N OF CR 175S	0	0	0	
3300067	CR 400W	00.60 S OF CR 250S	0	0	0	
3300068	KENNARD ROAD	00.20 N OF CR 350S	0	0	0	

Table 3: Construction Costs**County Henry****County Number 33**

NBI #	Facility Carried	Location	Bridge Cost	Road Cost	Total Cost	Estimate Year
3300069	CR 100 NORTH	00.60 W OF GRANT CITY RD	0	0	0	
3300070	CR 100 NORTH	00.25 E OF CR 975E	0	0	0	
3300180	CR 100S	00.10 E OF CR 600W	150	100	250	2014
3300181	CR 600W	00.60 N OF CR 200S	0	0	0	
3300073	CR 350S	00.15 W OF KENNARD ROAD	0	0	0	
3300074	CR 350S	00.20 W OF CR 400W	0	0	0	
3300075	CR 200S	00.20 W OF CR 400W	0	0	0	
3300077	CR 100S	00.15 E OF CR 400W	0	0	0	
3300078	CR 200N	00.75 E OF CR 200W	0	0	0	
3300079	SULPHUR SPRINGS RD	00.10 N OF CR 100N	0	0	0	
3300080	CR 100S	00.60 E OF CR 125W	0	0	0	
3300169	CR 100S	00.50 E OF CR 275W	0	0	0	
3300081	CR 300S	00.10 E OF CR 250E	0	0	0	
3300082	CR 400S	00.25 E OF SR 103	225	75	300	2014
3300084	CR 125W	00.70 S OF CR 200S	0	0	0	
3300174	GREENSBORO PIKE	00.20 W OF CR 275W	0	0	0	
3300182	CR 350E	00.50 N OF CR 400S	0	0	0	
3300085	CR 200S	00.25 E OF CR 125W	0	0	0	
3300086	CR 75N	00.20 E OF SR 3	0	0	0	
3300087	CR 325E	00.10 S OF CR 200N	250	150	400	2014
3300088	CR 350E	00.25 N OF CR 300S	0	0	0	
3300089	CR 500E	00.01 S OF SR 38	0	0	0	
3300090	CR 500E	00.80 N OF SR 38	0	0	0	
3300092	BROWN RD	00.50 W OF CR 600E	0	0	0	
3300093	CR 400S	00.01 E OF CR 875E	0	0	0	
3300094	CR 400S	00.20 E OF CR 900E	0	0	0	
3300095	CR 850E	00.35 N OF CR 300S	0	0	0	
3300096	DUBLIN PIKE	00.30 N OF CR 300S	0	0	0	
3300097	CR 950E	00.05 N OF CR 350S	200	100	300	2014
3300101	CR 200S	00.25 E OF CR 875E	0	0	0	

Table 3: Construction Costs**County Henry****County Number 33**

NBI #	Facility Carried	Location	Bridge Cost	Road Cost	Total Cost	Estimate Year
3300102	CR 200S	00.10 E OF CR 375E	0	0	0	
3300103	GREENSBORO PIKE	00.25 N OF CR 450S	0	0	0	
3300104	CR 500W	00.15 N I-70	0	0	0	
3300105	CR 450S	00.10 W OF SR 109	0	0	0	
3300107	CR 750 SOUTH	00.35 W OF GRANT CITY ROA	0	0	0	
3300108	CR 850S	00.15 W OF GRANT CITY ROA	300	150	450	2014
3300170	GRANT CITY ROAD	00.10 N OF SR 109	0	0	0	
3300110	GRANT CITY ROAD	00.10 S OF CR 450S	0	0	0	
3300111	MILL ROAD	00.15 S OF CR 850S	0	0	0	
3300112	CR 600W	00.10 N OF US 40	0	0	0	
3300113	CR 425W	00.20 S OF OLD US 40	0	0	0	
3300114	S COUNTY LINE RD	00.10 W OF MILL ROAD	500	50	550	2014
3300115	CR 750S	00.25 E OF GREENSBORO PIK	0	0	0	
3300116	CR 600S	00.05 W OF MILL ROAD	0	0	0	
3300171	MILL ROAD	00.01 N OF CR 750S	0	0	0	
3300193	CR 650S	00.20 E OF GRANT CITY RD	0	0	0	
3300183	GREENSBORO PIKE	00.05 S OF KENNARD ROAD	0	0	0	
3300117	OLD US 40	00.15 E OF CR 475W	0	0	0	
3300159	S COUNTY LINE RD	00.05 W OF MADISON STREE ^T	300	150	450	2014
3300118	CR 125W	00.75 N OF US 40	0	0	0	
3300119	CR 375W	00.01 N OF CR 500S	325	50	375	2014
3300120	CR 400S	01.00 E OF CR 375W	0	0	0	
3300121	SPICELAND ROAD	00.30 N OF CR 650S	150	100	250	2014
3300122	CR 650S	00.10 E OF CR 25W	0	0	0	
3300123	CR 25W	00.10 S OF CR 650S	0	0	0	
3300124	CR 700S	00.20 E OF SR 103	325	50	375	2014
3300125	CR 725S	00.30 E OF CR 125W	0	0	0	
3300160	S COUNTY LINE RD	00.20 E OF CR 125E	0	0	0	
3300161	S COUNTY LINE RD	00.75 E OF SR 3	0	0	0	
3300162	S COUNTY LINE RD	00.30 E OF SR 3	150	75	225	2014

Table 3: Construction Costs**County Henry****County Number 33**

NBI #	Facility Carried	Location	Bridge Cost	Road Cost	Total Cost	Estimate Year
3300194	CR 200W	00.60 N US 40	0	0	0	
3300127	CR 250E	00.01 S OF CR 500S	0	0	0	
3300128	CR 700S	00.25 E OF WILBUR WRIGHT	0	0	0	
3300129	CR 500S	00.50 E OF SR 103	0	0	0	
3300130	CR 500S	00.60 W of CR 875E	0	0	0	
3300131	CR 875E	00.15 S OF CR 600S	0	0	0	
3300134	WILBUR WRIGHT ROAD	00.10 S OF I-70	575	225	800	2013
3300135	WILBURWRIGHT ROAD	00.40 N OF US 40	0	0	0	
3300184	BENTONVILLE ROAD	00.35 N OF CR 1000S	100	50	150	2014
3300137	CR 950S	00.80 E OF BENTONVILLE RD	0	0	0	
3300164	COUNTY LINE RD	00.25 W OF CR 425E	0	0	0	
3300139	CR 600S	00.50 W OF SR 103	0	0	0	
3300140	CR 600S	00.75 W OF DUBLIN PIKE	175	75	250	2014
3300146	CR 850N	00.20 W OF CR 500W	0	0	0	
3300147	OLD US 40	00.15 W OF CR 575W	150	100	250	2014
3300148	CR 550S	00.15 W OF CR 1100W	0	0	0	
3300150	CR 850S	00.15 W OF CR 925W	185	115	300	2014
3300151	CR 350S	00.30 E OF GRANT CITY ROA	0	0	0	
3300154	HILLSBORO RD	00.03 N OF CR 300N	200	100	300	2014
3300155	BRIDGE STREET	00.02 N OF CR 875S	0	0	0	
3300165	CR 250E	00.50 N OF CR 400S	0	0	0	
3300157	FIRST STREET	00.20 S OF US 40	0	0	0	

142 Total Bridges in County

Table 3: Construction Costs**County Howard****County Number 34**

NBI #	Facility Carried	Location	Bridge Cost	Road Cost	Total Cost	Estimate Year
3400135	CR 1030W	00.20 N of CR 500N	0	0	0	
3400040	CR 500N	00.30 W of CR 1150W	0	0	0	
3400041	CR 500N	00.20 E of CR 900W	0	0	0	
3400001	CR 400N	00.20 W of CR 1150W	0	0	0	
3400002	CR 1150W	00.40 N of CR 500N	0	0	0	
3400003	CR 1150W	00.10 N of CR 350N	55	40	95	2010
3400004	CR 1150W	00.30 N of SR 22	60	50	110	2010
3400042	CR 900W	00.20 N of CR 500N	0	0	0	
3400005	CR 800W	00.30 N of CR 400N	0	0	0	
3400043	CR 950W	00.30 S of DIV. Rd	0	0	0	
3400044	CR 1150W	00.20 S of CR 00NS	0	0	0	
3400006	CR 250S	00.10 W of CR 800W	0	0	0	
3400007	CR 250S	00.20 W of CR 700W	0	0	0	
3400008	CR 750W	00.20 S of CR 00NS	0	0	0	
3400009	CR 750W	00.30 S of CR 150S	0	0	0	
3400045	CR 600W	00.40 S of CR 500S	0	0	0	
3400046	CR 600W	00.20 S of CR 500S	0	0	0	
3400047	CR 600S	00.50 W of CR 600W	120	80	200	2014
3400048	CR 500S	00.20 W of CR 600W	0	0	0	
3400010	CR 225S	00.50 W of CR 750W	220	110	330	2012
3400049	CR 220S	00.30 E of CR 750W	0	0	0	
3400050	CR 100S	00.60 W of CR 750W	0	0	0	
3400051	CR 180S	00.20 W of CR 750W	0	0	0	
3400052	CR 775W	00.10 N of SR 26	180	40	220	2014
3400053	CR 775W	00.30 N of SR 26	0	0	0	
3400136	CR 594W	00.20 N of CR 250S	0	0	0	
3400011	CR 80S	00.50 E of CR 675W	0	0	0	
3400054	CR 550W	00.40 S of CR 80S	0	0	0	
3400012	CR 250S	00.20 W of CR 300W	95	35	130	2014
3400055	CR 500S	00.40 W of CR 100W	0	0	0	

Table 3: Construction Costs**County Howard****County Number 34**

NBI #	Facility Carried	Location	Bridge Cost	Road Cost	Total Cost	Estimate Year
3400013	CR 200W	00.00 Int of CR 300S	0	0	0	
3400056	CR 350W	00.10 N of CR 250S	350	150	500	2014
3400057	CR 200S	00.10 E of CR 500W	0	0	0	
3400014	CR 200W	00.30 S of CR 250S	230	50	280	2014
3400058	CR 100W	00.10 N of CR 300S	0	0	0	
3400015	CR 400W	00.10 S of CR 200S	0	0	0	
3400059	CR 300W	00.30 N of CR 50S	0	0	0	
3400016	CR 440W	00.80 N of CR 50S	0	0	0	
3400017	DIXON Rd	00.40 N of CR 50S	0	0	0	
3400061	CR 550N	00.10 W of CR 50E	325	50	375	2012
3400018	CR 400N	00.40 W of CR 400E	0	0	0	
3400062	CARTER St	00.50 E of US 31	110	50	160	2014
3400063	CARTER St	00.10 W of US 31	750	150	900	2010
3400037	CR 600E	00.30 N of CR 50N	230	60	290	2010
3400064	CR 500E	00.60 N of CR 300N	0	0	0	
3400065	CR 500E	00.30 N of CR 50N	0	0	0	
3400038	CR 400E	00.10 N of CR 50N	0	0	0	
3400066	CR 300E	00.10 N of CR 400N	0	0	0	
3400019	CR 300E	00.70 N of CR 50N	180	65	245	2010
3400067	CR 50E	00.10 N of CR 580N	0	0	0	
3400068	CR 200E	00.20 N of CR 450N	0	0	0	
3400069	CR 300S	00.30 E of CR 200E	0	0	0	
3400070	CR 200S	00.10 E of SR 19	30	0	30	2014
3400071	CR 200S	00.40 W of SR 19	0	0	0	
3400072	ALBRIGHT Rd	00.20 S of S WAY Blvd	0	0	0	
3400073	LAFOUNTAIN St	00.40 N of LINCOLN Rd	590	60	650	2013
3400074	CR 600E	00.30 S of CR 200S	0	0	0	
3400075	CR 600E	00.40 S of CR 400S	50	15	65	2014
3400076	CR 400E	00.20 S of CR 200S	0	0	0	
3400077	CR 50E	00.20 S of SR 26	0	0	0	2012

Table 3: Construction Costs**County Howard****County Number 34**

NBI #	Facility Carried	Location	Bridge Cost	Road Cost	Total Cost	Estimate Year
3400020	CR 300E	00.60 S of CR 200S	0	0	0	
3400078	IZAAK WALTON Rd	00.30 N of CR 300S	265	145	410	2014
3400079	IZAAK WALTON RD	00.10 N CR 300S	200	125	325	2014
3400021	CR 100N	00.20 W of CR 1200E	0	0	0	
3400080	CR 200N	00.40 E of CR 1100E	0	0	0	
3400081	CR 450N	00.40 E of CR 1100E	0	0	0	
3400022	CR 300N	00.10 E of CR 1100E	0	0	0	
3400023	CR 400N	00.30 W of CR 900E	75	25	100	2012
3400024	CR 400N	00.40 W of CR 1000E	35	15	50	2010
3400082	CR 400N	00.50 E of CR 1100E	0	0	0	
3400083	CR 500N	00.10 E of CR 1100E	0	0	0	
3400084	CR 500N	00.20 W of CR 900E	0	0	0	
3400085	CR 50N	00.40 E of CR 700E	0	0	0	
3400025	CR 800E	00.30 S of CR 600N	75	30	105	2010
3400086	CR 900E	00.20 S of CR 400N	0	0	0	
3400133	MAYFIELD Dr	00.20 W of HICKORY Lane	0	0	0	
3400087	CR 550N	00.20 S of CR 1100E	0	0	0	
3400027	CR 300N	00.20 W of CR 1350E	0	0	0	
3400088	CR 400N	00.40 E of CR 1200E	0	0	0	
3400089	CR 500N	00.30 W of CR 1350E	0	0	0	
3400090	CR 1300E	00.20 S of CR 500N	0	0	0	
3400091	CR 1400E	00.30 S of CR 300S	0	0	0	
3400092	CR 1400E	00.80 S of CR 300S	0	0	0	
3400093	CR 1400E	00.20 S OF SR 26	0	0	0	
3400094	CR 500S	00.60 E of CR 900E	0	0	0	
3400095	CR 700E	00.20 S of CR 300S	0	0	0	
3400096	CR 180S	00.10 W SR 213	0	0	0	
3400097	CR 980E	00.20 N of CR 500S	0	0	0	
3400098	CR 1330E	00.40 N of SR 26	0	0	0	
3400099	CR 1330E	00.20 S of CR 300S	0	0	0	

Table 3: Construction Costs**County Howard****County Number 34**

NBI #	Facility Carried	Location	Bridge Cost	Road Cost	Total Cost	Estimate Year
3400100	CR 1020E	00.10 S of CR 100S	200	100	300	2014
3400101	CR 175S	00.20 E of CR 1000E	145	60	205	2014
3400102	CR 1070E	00.20 S of CR 100S	0	0	0	
3400103	CR 350S	00.20 W of CR 1330E	0	0	0	
3400028	CR 1250E	00.10 S of CR 300S	120	20	140	2014
3400029	CR 1250E	00.20 S of CR 300S	120	20	140	2014
3400030	CR 1100E	00.60 S of SR 26	0	0	0	
3400031	CR 1100E	00.40 N of CR 300S	200	40	240	2014
3400032	CR 1100E	00.20 N of CR 100S	0	0	0	
3400104	CR 50S	00.10 E of CR 800E	0	0	0	
3400105	CR 300S	00.00 Int of CR 700E	210	75	285	2012
3400033	CR 300S	00.50 E of CR 1100E	0	0	0	
3400034	CR 300S	00.60 E of CR 1100E	0	0	0	
3400106	CR 100S	00.10 W of CR 1100E	0	0	0	
3400107	CR 100S	00.60 E of CR 1100E	0	0	0	
3400108	CR 1350E	00.40 N of CR 500N	0	0	0	
3400109	MARSHALL St	00.00 Int of WESTSt	0	0	0	
3400110	WEBSTER St	00.00 Int of BOULEVARD St	0	0	0	
3400111	WASHINGTON St	00.00 Int of BOULEVARD St	0	0	0	
3400112	CR 25S	00.20 E of CR 1200W	0	0	0	
3400113	CR 500W	00.50 S CR 400N	0	0	0	
3400114	CR 200N	00.30 E OF CR 1250E	0	0	0	
3400035	CR 250S	00.10 W of CR 600W	145	40	185	2008
3400115	CR 1400E	00.80 N of SR 22	0	0	0	
3400116	CR 125N	00.20 W of CR 1150W	0	0	0	
3400117	CR 320S	00.30 E of CR 750W	65	35	100	2010
3400118	CR 100S	00.50 E of CR 1050W	0	0	0	
3400119	OHIO Ave	00.00 Int of CARTER St	0	0	0	
3400120	Old BEN Dr	00.00 Int of DEFENBAUGH S	0	0	0	
3400121	MCCANN St	00.00 Int of MAPLE St	450	75	525	2014

Table 3: Construction Costs**County Howard****County Number 34**

NBI #	Facility Carried	Location	Bridge Cost	Road Cost	Total Cost	Estimate Year
3400122	UNION ST	00.00 JCT SUPERIOR ST	0	0	0	
3400123	MAIN St	00.00 Int of SUPERIOR St	0	0	0	
3400124	APPERSON Way	00.00 Int of SUPERIOR St	0	0	0	
3400125	DEFENBAUGH St	00.20 NE of PARK Rd	120	40	160	2012
3400126	PARK AVE	00.10 N CR 50S	500	150	650	2014
3400127	PHILLIPS St	00.00 Int of PARK Ave	0	0	0	
3400036	SOUTHWAY BOULEVARD	00.10 W of CR 100E	0	0	0	
3400128	MARKLAND Ave	00.00 Int of PARK Ave	0	0	0	
3400129	LINCOLN Rd	00.30 E of LAFOUNTAIN	320	100	420	2012
3400134	DEFENBAUGH STREET	00.10 E BELMONT STREET	0	0	0	
3400130	HARRISON St	00.00 Int of WALNUT St	15	0	15	2014
3400131	S MERIDIAN St	00.00 Int of HOLIDAY Lane	6	2	8	2014
3400132	CR 650W	00.50 S of CR 400N	0	0	0	
005695	S WASHINGTON ST	00.10 S SYCAMORE ST	0	0	0	
005693	W SYCAMORE, DRIVE	00.10 E CR 300W	0	0	0	
3400137	CR 200E					

136 Total Bridges in County

Table 3: Construction Costs**County** **Huntington****County Number** **35**

NBI #	Facility Carried	Location	Bridge Cost	Road Cost	Total Cost	Estimate Year
3500122	CR 1000 SOUTH	00.03 W OF CR 500W	0	0	0	
3500002	CR 800 SOUTH	00.26 W OF CR 600W	0	0	0	
3500003	CR 900 SOUTH	00.98 W OF CR 600W	0	0	0	
3500004	CR 700 WEST	00.64 N OF CR 1000S	0	0	0	
3500005	CR 600 WEST	00.50 N OF CR 700S	0	0	0	
3500006	CR 700 SOUTH	00.01 W OF CR 600W	0	0	0	
3500007	CR 700 SOUTH	00.25 E OF CR 500W	0	0	0	
3500009	CR 500 WEST	00.60 N OF CR 700S	0	0	0	
3500011	CR 300W	00.08 S OF SR 124	650	100	750	2014
3500012	CR 300W	00.20 N OF CR 700S	600	100	700	2014
3500013	CR 200W	00.60 N OF CR 800S	0	0	0	
3500014	CR 200W	00.40 N OF CR 800S	0	0	0	
3500015	CR 800S	00.04 W OF S BELLVILLE RD	0	0	0	
3500016	CR 800 SOUTH	00.35 W OF CR 500W	0	0	0	
3500017	CR 900S	00.01 W OF S BELLVILLE RD	600	150	750	2014
3500127	CR 1000S	00.25 E OF MERIDIAN RD	0	0	0	
3500128	CR 100W	00.50 N OF CR 1000S	0	0	0	
3500019	CR 150E	00.40 N OF CR 1200S	0	0	0	
3500020	CR 600E	00.40 N OF CR 800S	0	0	0	
3500021	CR 300S	00.50 W OF CR 300E	0	0	0	
3500022	CR 200S	00.10 W OF S CLARK RD	0	0	0	
3500023	CR 200S	01.10 W OF S CLARK RD	0	0	0	
3500120	CR 300E	00.50 S OF CR 200S	0	0	0	
3500025	CR 600E	00.50 N OF CR 300S	0	0	0	
3500123	CR 400S	00.10 W OF CR 300E	0	0	0	
3500026	CR 300S	00.40 W OF CR 600E	0	0	0	
3500028	CR 200 SOUTH	00.29 W OF SR 9	0	0	0	
3500029	CR 400 SOUTH	00.30 E OF CR 400W	0	0	0	
3500030	CR 400 SOUTH	00.15 E OF CR 500W	0	0	0	
3500129	CR 100W	00.01 S OF CR 550S	0	0	0	

Table 3: Construction Costs**County** **Huntington****County Number** **35**

NBI #	Facility Carried	Location	Bridge Cost	Road Cost	Total Cost	Estimate Year
3500031	CR 200W	00.30 N OF SR 124	0	0	0	
3500032	DIVISION ROAD	00.50 E OF CR 300W	0	0	0	
3500033	CR 200W	00.01 W OF DIVISION RD	0	0	0	
3500034	CR 300W	00.50 N OF CR 400S	0	0	0	
3500035	CR 300W	00.01 S OF CR 400S	0	0	0	
3500115	CR 400 SOUTH	00.01 W OF CR 300W	0	0	0	
3500036	CR 500 WEST	00.01 N OF CR 400S	0	0	0	
3500130	CR 200W	00.50 N OF CR 400S	0	0	0	
3500134	CR 450S	00.15 E OF CR200W	0	0	0	
3500037	CR 500 SOUTH	00.60 W OF CR 900W	0	0	0	
3500118	CR 500 SOUTH	00.40 W OF CR 900W	0	0	0	
3500038	MERIDIAN ROAD	00.01 N OF RIVERSIDE DRIV	0	0	0	
3500039	CR 200E	01.00 S OF US 24	0	0	0	
3500041	HOSLER ROAD	00.10 W OF CR 600E	0	0	0	
3500044	CR 200E	00.40 S OF US 224	0	0	0	
3500046	MAYNE ROAD	00.20 NE OF CR 400E	0	0	0	
3500047	CR 500E	00.80 N OF CR 500N	0	0	0	
3500048	CR 600E	00.20 S OF CR 500N	0	0	0	
3500049	CR 600 WEST	00.50 S OF CR 200N	0	0	0	
3500051	CR 500 NORTH	00.60 E OF CR 825W	0	0	0	
3500052	CR 750 WEST	00.01 E OF CR 750W	0	0	0	
3500053	CR 800 WEST	00.15 N OF MAPLEGROVE RD	650	500	1150	2014
3500114	RIVER ROAD	00.85 W OF RANGELINE RD	0	0	0	
3500116	CR 400W	00.15 N OF CR 1000N	0	0	0	
3500054	CR 1100N	00.40 W OF CR 300W	0	0	0	
3500055	CR 1100N	00.80 W OF SR 9	0	0	0	
3500056	CR 1000N	00.25 W OF CR 300N	0	0	0	
3500057	CR 1000N	00.60 W OF CR 300N	0	0	0	
3500058	CR 900N	00.50 W OF CR 300N	0	0	0	2014
3500059	CR 500W	00.30 N OF CR 1000N	0	0	0	

Table 3: Construction Costs**County** **Huntington****County Number** **35**

NBI #	Facility Carried	Location	Bridge Cost	Road Cost	Total Cost	Estimate Year
3500060	CR 800N	00.40 E OF CLEAR CREEK RD	0	0	0	
3500124	CR 800N	00.10 E OF CLEAR CREEK RD	0	0	0	
3500061	CR 700N	00.60 W OF CLEAR CREEK RD	0	0	0	
3500125	CR 800 NORTH	00.60 W OF CR 600W	0	0	0	
3500062	CLEAR CREEK RD	00.05 N OF CR 750N	400	100	500	2014
3500063	CR 300W	00.20 N OF CR 1000N	0	0	0	
3500064	CR 200W	00.25 S OF CR 1100N	0	0	0	
3500065	CR 700N	00.40 E OF CR 100E	0	0	0	
3500066	CR 200E	00.50 N OF CR 600N	0	0	0	
3500067	OLD FORTWAYNE ROAD	01.00 NE OF CR 600N	0	0	0	
3500126	CR 100E	00.55 S OF CR 900N	0	0	0	
3500069	CR 600N	00.70 W OF US 24	0	0	0	
3500070	MAHON ROAD	00.05 SE OF US 24	0	0	0	
3500071	MAYNE ROAD	00.40 SW OF CR 550E	0	0	0	
3500073	CR 250E	00.05 N OF CR 900N	0	0	0	
3500074	STATION RD	00.40 SE OF US 24	0	0	0	
3500075	CR 900N	00.30 E OF US 24	0	0	0	
3500076	CR 400E	00.50 N OF CR 1100N	0	0	0	
3500077	CR 1100N	00.80 E OF US 24	0	0	0	
3500078	CR 1100N	01.10 E OF US 24	0	0	0	
3500079	CR 1100N	00.40 E OF CR 400E	0	0	0	
3500080	ROANOKE ROAD	00.75 N OF CR 1000N	0	0	0	
3500081	CR 500 NORTH	00.90 E OF RANGELINE RD	0	0	0	
3500082	RANGELINE ROAD	02.20 N OF US 24	0	0	0	
3500083	CR 475 WEST	00.05 S OF US 24	1225	275	1500	2015
3500131	RANGELINE ROAD	01.80 N OF US 24	0	0	0	
3500084	CR 200W	00.50 S OF WATERWORKS RD	0	0	0	
3500111	ETNA ROAD	00.05 E OF CR 200N	0	0	0	
3500112	ETNA ROAD	00.10 N OF SR 9	0	0	0	
3500085	CR 300W	00.40 N OF DIVISION RD	0	0	0	

Table 3: Construction Costs**County** **Huntington****County Number** **35**

NBI #	Facility Carried	Location	Bridge Cost	Road Cost	Total Cost	Estimate Year
3500086	CR 500 WEST	00.25 S OF CR 100N	0	0	0	
3500087	CR 100 NORTH	00.60 W OF CR 500W	0	0	0	
3500088	BROADWAY STREET	00.01 N OF RIVERSDIE DRIV	750	250	1000	2014
3500089	CR 900 NORTH	00.20 W OF CR 900W	0	0	0	
3500090	MAYNE ROAD	00.25 SW OF CR 400E	0	0	0	
3500091	CR 100 NORTH	00.10 W OF CR 975W	0	0	0	
3500092	LEEDY LANE	00.60 S OF CR 200N	0	0	0	
3500093	TAYLOR STREET	00.40 W OF S BROADWAY ST	0	0	0	
3500113	CR 100E	00.20 N OF CR 200S	0	0	0	
3500095	CR 500 WEST	00.40 N OF CR 800S	0	0	0	
3500099	CR 600 WEST	00.01 N OF CR 300S	0	0	0	
3500119	CR 600 WEST	00.20 S OF CR 800N	0	0	0	
3500132	CR 1100N	00.30 E OF N GOSHEN RD	0	0	0	
3500102	LaFONTAINE STREET	00.30 SE OF N PARK DR.	550	50	600	2014
3500103	BRIANT STREET	00.01 N OF RIVERSIDE DRIV	0	0	0	
3500133	200 WEST	00.30 N OF US 24	0	0	0	
3500104	THIRD STREET	00.01 W OF MAIN ST	0	0	0	
3500105	SEMINARY STREET	00.02 N OF VINE ST	0	0	0	
3500106	SEMINARY STREET	00.50 N OF VINE ST	0	0	0	
3500107	MAIN STREET	00.01 N OF VINE ST	0	0	0	
3500108	HIGH STREET	00.01 N OF VINE ST	0	0	0	
3500117	SECOND ST	00.20 W OF US 24	0	0	0	
3500121	BERRY STREET	00.10 N OF W McKEEVER ST	0	0	0	
3500110	MCKEEVER STREET	00.20 W OF MAIN ST	0	0	0	

114 Total Bridges in County

Table 3: Construction Costs**County Jackson****County Number 36**

NBI #	Facility Carried	Location	Bridge Cost	Road Cost	Total Cost	Estimate Year
3600001	CR 775W	00.17 N of CR 940N	0	0	0	
3600200	CR 1190N	00.05 E of SR 135	0	0	0	
3600002	CR 1000N	00.03 W of CR 1000W	0	0	0	
3600003	CR 1000N	00.07 E of CR 1190W	200	50	260	2013
3600006	CR 1075N	00.09 S of CR 675W	0	0	0	
3600007	CR 675W	00.44 N CR 1100N	0	0	0	
3600008	CR 1100N	00.01 E of CR 650W	0	0	0	
3600009	CR 750W	00.60 S of CR 675W	0	0	0	
3600164	CR 200N	00.01 W of SR 135	0	0	0	
3600163	CR 200N	00.18 W of SR 135	0	0	0	
3600010	CR 875W	00.15 S of CR 625N	0	0	0	
3600011	CR 890W	00.07 N of CR 625N	0	0	0	
3600012	CR 825N	00.62 W of CR 975W	0	0	0	
3600013	CR 820N	00.09 E of CR 1190W	0	0	0	
3600206	Blind Horse Hollow	00.15 N of CR 625N	0	0	0	
3600207	CR 825W	00.55 N of CR 625N	0	0	0	
3600014	CR 1200W	00.82 N of CR 1000N	0	0	0	
3600017	Hound Holler	00.07 W of SR 135	0	0	0	
3600018	Hound Holler	00.26 W of SR 135	0	0	0	
3600019	Hound Holler	00.16 N of CR 700N	0	0	0	
3600020	Cornett Road	00.13 W of CR 975W	75	0	75	2013
3600021	Ewing Rd	00.32 E of CR 150W	0	0	0	
3600022	Ewing Rd	00.05 E of CR 150W	0	0	0	
3600023	EWING RD	00.50 E CR 300W	0	0	0	
3600024	Ewing Road	00.23 E of CR 300W	0	0	0	
3600187	CR 300W	00.03 N of CR 100N	0	0	0	
3600025	Norman Road	01.04 S of CR 300N	0	0	0	
3600208	CR 100N	00.69 W of CR 1225W	0	0	0	
3600181	CR 550N	00.15 W of Oneal Street	0	0	0	
3600029	CR 990W	00.39 N of SR 58	0	0	0	

Table 3: Construction Costs**County Jackson****County Number 36**

NBI #	Facility Carried	Location	Bridge Cost	Road Cost	Total Cost	Estimate Year
3600209	CR 450W	00.26 N of CR 200N	0	0	0	
3600030	CR 350N	00.26 W of CR 450W	165	30	220	2013
3600031	CR 300N	00.03 W of SR 135	0	0	0	
3600032	CR 300N	00.21 W of CR 100W	0	0	0	
3600033	CR 300N	00.50 E of CR 100W	0	0	0	
3600034	CR 100E	00.55 N of CR 450N	0	0	0	
3600035	CR 100E	00.21 N of CR 600N	0	0	0	
3600036	CR 100E	00.18 S of CR 1050N	0	0	0	
3600037	CR 500N	00.06 E of Base Road	0	0	0	
3600038	CR 600N	00.08 E of CR 575W	0	0	0	
3600039	CR 25E	00.02 N of CR 450N	0	0	0	
3600041	CR 400N	00.04 W of CR 100W	0	0	0	
3600162	CR 400N	00.33 W of CR 25E	0	0	0	
3600165	CR 100W	00.21 N of CR 400N	0	0	0	
3600043	CR 600N	00.06 E of CR 200W	0	0	0	
3600044	CR 275W	00.14 N of CR 515N	0	0	0	
3600201	CR 450W	00.05 S of SR 135	0	0	0	
3600210	CR 250N	00.33 W of CR 100W	0	0	0	
3600046	CR 225W	00.12 S of CR 300N	170	50	255	2013
3600047	CR 225W	00.62 N of CR 450N	0	0	0	
3600211	CR 225W	00.43 S of CR 575N	0	0	0	
3600171	CR 900N	00.23 W of CR 400W	0	0	0	
3600048	CR 810N	00.30 E of CR 490W	0	0	0	
3600049	Red Brush Rd	00.24 E of CR 450W	0	0	0	
3600050	Red Brush Rd	00.53 E of CR 450W	0	0	0	
3600215	CR 450N	00.37 W CR 100W	45	20	75	2013
3600204	CR 800N	00.37 W of CR 100E	0	0	0	
3600051	CR 800N	00.73 E of CR 100E	0	0	0	
3600052	CR 875N	00.15 E of CR 200E	0	0	0	
3600053	Honeytown Rd	00.23 N of CR 100N	0	0	0	

Table 3: Construction Costs**County Jackson****County Number 36**

NBI #	Facility Carried	Location	Bridge Cost	Road Cost	Total Cost	Estimate Year
3600172	CR 550N	00.54 W of CR 400E	0	0	0	
3600054	CR 400E	00.49 N of CR 550N	0	0	0	
3600055	CR 325E	00.26 S of CR 950N	0	0	0	
3600056	CR 200E	00.04 N of CR 875N	0	0	0	
3600057	CR 600N	00.24 W of CR 100E	0	0	0	
3600058	CR 600N	00.29 E of Base Rd	0	0	0	
3600059	CR 540N	01.00 W of Arrowhead Driv	0	0	0	
3600060	Shields Road	00.08 S of CR 300N	0	0	0	
3600061	Sheilds Road	00.30 S of CR 150E	0	0	0	
3600062	CR 600N	00.35 W of CR 200E	0	0	0	
3600063	CR 500E	00.44 N of CR 900N	0	0	0	
3600064	CR 1000N	00.12 E of CR 600E	0	0	0	
3600066	CR 1050N	00.88 E of CR 300E	0	0	0	
3600068	CR 800N	00.47 E of CR 575E	0	0	0	
3600069	CR 1000N	00.59 E of CR 700E	0	0	0	
3600070	CR 975N	00.59 E of CR 700E	0	0	0	
3600071	Airport Road	00.02 S of Schleter Road	0	0	0	
3600072	CR 600E	00.17 S of US 50	0	0	0	
3600073	CR 700N	00.33 E of US 31	0	0	0	
3600074	CR 700N	00.06 E of CR 1200E	0	0	0	
3600075	CR 1300E	00.45 N of CR 800N	0	0	0	
3600076	CR 800N	00.46 W of CR 1300E	0	0	0	
3600078	CR 1040E	00.01 N of CR 340N	0	0	0	
3600079	CR 400E	00.34 N of Base Road	0	0	0	
3600080	CR 400E	00.06 S of CR 100S	0	0	0	
3600081	CR 300S	00.35 E of CR 400E	0	0	0	
3600082	CR 300S	00.54 W of CR 750E	0	0	0	
3600202	CR 300S	00.32 E of CR 475E	0	0	0	
3600083	CR 400N	00.08 E of CR 975E	0	0	0	
3600216	CR 200N	00.20 W of CR 700E	0	0	0	

Table 3: Construction Costs**County Jackson****County Number 36**

NBI #	Facility Carried	Location	Bridge Cost	Road Cost	Total Cost	Estimate Year
3600217	CR 200N	00.05 E of CR 950E	0	0	0	
3600218	CR 950E	00.10 N of CR 200N	0	0	0	
3600084	CR 100S	00.53 E of CR 600E	0	0	0	
3600085	CR 100S	00.01 E of CR 475E	0	0	0	
3600219	CR 100S	00.20 W OF CR 460E	0	0	0	
3600087	CR 700S	00.54 E of CR 700E	0	0	0	
3600088	CR 600S	00.44 E of CR 800E	0	0	0	
3600175	CR 600S	00.04 E of CR 900E	0	0	0	
3600090	CR 800E	00.09 S of CR 1000S	0	0	0	
3600091	CR 600S	00.59 E of CR 1200E	0	0	0	
3600092	CR 400S	00.03 W of CR 900E	0	0	0	
3600173	CR 400S	00.19 E of CR 800E	0	0	0	
3600093	CR 400S	00.30 W of CR 710E	0	0	0	
3600094	CR 400S	00.15 E of CR 400E	0	0	0	
3600095	CR 400S	00.04 E of CR 300E	0	0	0	
3600096	CR 1125E	00.12 S of CR 50S	0	0	0	
3600097	CR 50N	00.49 E of CR 950E	0	0	0	
3600099	CR 300S	00.82 E CR 840E	190	40	230	2013
3600100	CR 300S	00.59 E of CR 840E	0	0	0	
3600102	CR 700E	00.45 N of CR 800S	0	0	0	
3600103	CR 600E	00.25 N of CR 800S	50	0	60	2013
3600104	CR 600E	00.28 S of SR 250	0	0	0	
3600176	Schleler Road	00.12 S of US 50	0	0	0	
3600107	Kasting Rd	00.01 N of McDonald St	0	0	0	
3600108	CR 50N	00.49 E of CR 600E	0	0	0	
3600109	CR 50S	00.46 E of CR 600E	0	0	0	
3600110	CR 475E	00.12 N of CR 400S	90	20	130	2013
3600111	CR 400S	00.07 E of CR 150E	0	0	0	
3600112	VENUS RD	00.61 E of Kelly Dr	0	0	0	
3600203	CR 200E	00.13 S of CR 700S	0	0	0	

Table 3: Construction Costs**County Jackson****County Number 36**

NBI #	Facility Carried	Location	Bridge Cost	Road Cost	Total Cost	Estimate Year
3600114	CR 740S	00.47 E OF CR 200E	0	0	0	
3600115	TAMPICO PIKE	00.19 E OF CR 200E	0	0	0	
3600116	CR 700S	00.39 E OF CR 325E	0	0	0	
3600226	CR 525S	00.08 W of CR 200E	0	0	0	
3600118	CR 300S	00.15 E of CR 150E	0	0	0	
3600231	CR 125E	00.52 S of CR 400S	0	0	0	
3600120	CR 125E	00.01 S of CR 525S	0	0	0	
3600121	Tampico Pike	00.82 N of CR 700S	0	0	0	
3600122	CR 500S	00.02 E of CR 600E	150	40	210	2013
3600123	CR 600S	00.77 W of CR 200W	0	0	0	
3600166	CR 675S	00.18 N of CR 700S	0	0	0	
3600124	CR 775S	01.28 S of CR 650S	0	0	0	
3600174	CR 50W	00.20 S OF CUMMINGS ST	0	0	0	
3600205	CR 540S	00.02 E OF CR 250W	0	0	0	
3600126	CR 500W	00.22 S of CR 150N	0	0	0	
3600127	CR 410W	00.20 S of CR 100S	0	0	0	
3600129	CR 600W	00.20 N of CR 600S	95	25	145	2013
3600131	CR 150S	00.25 E of CR 600W	0	0	0	
3600132	CR 100S	00.01 E of CR 500W	60	15	90	2013
3600133	CR 500W	00.01 S of Base Road	0	0	0	
3600134	CR 950W	00.37 S of CR 825W	0	0	0	
3600135	OLD US 50	00.63 W of CR 825W	0	0	0	
3600136	CR 800W	00.16 N of CR 550S	110	20	150	2013
3600137	CR 1040W	0	0	0	0	0
3600138	Hill Road	01.10 W of CR 1200W	0	0	0	
3600139	OLD US 50	00.40 N of CR 250S	0	0	0	
3600220	CR 625S	00.14 E of CR 1240W	110	22	145	2013
3600140	CR 50N	00.01 W of CR 500W	0	0	0	
3600141	CR 100N	00.01 W of CR 500W	50	20	75	2013
3600142	CR 100N	00.29 W of CR 500W	0	0	0	

Table 3: Construction Costs**County Jackson****County Number 36**

NBI #	Facility Carried	Location	Bridge Cost	Road Cost	Total Cost	Estimate Year
3600143	CR 810W	00.18 W of CR 790W	0	0	0	
3600221	CR 200N	00.30 E of CR 825W	0	0	0	
3600144	Dryden Road	00.10 E of CR 975W	0	0	0	
3600167	Guthrie Road	00.02 E of CR 1000W	0	0	0	
3600145	CR 1025W	00.41 S of CR 150S	0	0	0	
3600232	CR 725N	0	0	0	0	0
3600168	Vallonia Road	00.09 W of CR 100W	0	0	0	
3600182	BASE LINE ROAD	00.17 N of CR 100S	0	0	0	
3600147	CR 100N	00.41 W of CR 700E	0	0	0	
3600148	CR 650S	00.93 E CR 700E	50	5	55	2013
3600177	CR 250S	00.25 E of CR 600W	0	0	0	
3600152	Mchague Rd	00.67 N of SR 235	0	0	0	
3600153	CR 100S	00.74 W of CR 500W	0	0	0	
3600156	CR 1200E	00.87 N of CR 400S	0	0	0	
3600188	CR 900E	00.40 N of CR 200N	0	0	0	
3600189	CR 200N	00.12 W of CR 1000E	0	0	0	
3600213	Meadowbrook Dr	00.25 S of US 50	0	0	0	
3600157	CR 975E	00.19 N of CR 400N	0	0	0	
3600180	CR 575N	00.04 E of CR 1000E	0	0	0	
3600158	CR 850N	00.10 E of SR 135	0	0	0	
3600160	CR 200N	00.11 E of CR 975W	0	0	0	
3600169	Main St	00.06 E of Jackson St	0	0	0	
3600170	CR 150N	00.01 W of SR 135	125	25	170	2013
3600178	WASHINGTON ST	00.03 W of SR 235	0	0	0	
3600179	Sparksville Pike	00.03 W of Poplar St	0	0	0	
3600223	CR 25E	00.68 S of CR 300N	0	0	0	
3600186	BURKART BLVD	00.18 S of 4TH St	0	0	0	
3600224	CR 500S	00.24 E of CR 50E	0	0	0	
3600225	CR 300E	00.49 N of CR 400S	0	0	0	
3600229	CR 375W	00.65 S of CR 100S	0	0	0	

Table 3: Construction Costs

County **Jackson**

County Number **36**

NBI #	Facility Carried	Location	Bridge Cost	Road Cost	Total Cost	Estimate Year
3600212	CR 1050N	00.29 E of SR 11	0	0	0	
3600227	CR 200E	00.06 N of CR 525S	0	0	0	
3600228	CR 1070W	00.14 S of CR 675S	0	0	0	

183 Total Bridges in County

Table 3: Construction Costs**County Jasper****County Number 37**

NBI #	Facility Carried	Location	Bridge Cost	Road Cost	Total Cost	Estimate Year
3700001	CR 1200S	00.20 E OF CR 600W	0	0	0	
3700002	CR 280W	00.50 S OF CR 1000S	0	0	0	
3700003	CR 180W	00.50 S OF CR 1100S	0	0	0	
3700004	MELVILLE STREET	00.20 S OF SR 114	0	0	0	
3700005	CR 310E	00.20 S OF CR 800S	0	0	0	
3700006	CR 480W	00.25 S OF CR 800S	0	0	0	
3700007	CR 900S	00.20 E OF CR 280W	0	0	0	
3700008	CR 180W	00.25 S OF CR 800S	0	0	0	
3700009	CR 180W	00.20 S OF CR 800S	0	0	0	
3700010	CR 630W	00.20 S OF CR 1600S	0	0	0	
3700012	CR 680W	00.50 S OF CR 1400S	0	0	0	
3700013	CR 1400S	00.20 E OF CR 700W	0	0	0	
3700014	CR 1400S	00.20 E OF CR 900W	0	0	0	
3700015	CR 1400S	00.30 W OF CR 1000W	0	0	0	
3700016	CR 1300S	00.00 E OF CR 800W	0	0	0	
3700017	CR 1500S	00.20 E OF CR 400W	0	0	0	
3700018	CR 480W	00.00 S OF CR 1500S	0	0	0	
3700019	CR 380W	00.00 S OF CR 1100S	0	0	0	
3700153	CR 900S	00.20 E OF CR 100W	0	0	0	
3700021	CR 900S	00.10 E OF CR 100E	0	0	0	
3700022	CR 210E	00.90 S OF CR 1100S	0	0	0	
3700023	CR 280W	00.40 N OF CR 900S	0	0	0	
3700024	CR 280W	00.80 N OF CR 900S	0	0	0	
3700026	CR 1200S	00.20 E OF CR 800W	0	0	0	
3700027	CR 780W	00.00 N OF CR 1300S	0	0	0	
3700028	CR 1080W	00.75 S OF CR 1200S	0	0	0	
3700029	CR 1080S	00.20 E OF CR 900W	0	0	0	
3700030	CR 180W	00.25 S OF CR 1000S	0	0	0	
3700032	CR 1900S	00.00 W OF CR 600W	0	0	0	
3700033	CR 1800S	00.00 W OF CR 600W	0	0	0	

Table 3: Construction Costs**County Jasper****County Number 37**

NBI #	Facility Carried	Location	Bridge Cost	Road Cost	Total Cost	Estimate Year
3700034	CR 580W	00.00 S OF CR 1800S	0	0	0	
3700035	CR 1600S	00.30 W OF CR 600W	100	25	125	2014
3700036	CR 680W	00.00 S OF CR 1600S	0	0	0	
3700037	CR 1500S	00.20 E OF CR 700W	10	0	10	2013
3700038	CR 1300S	00.20 E OF CR 1100W	0	0	0	
3700039	CR 1300S	00.20 E OF CR 700W	0	0	0	
3700040	CR 1300S	00.20 E OF CR 600W	70	15	85	2014
3700041	CR 480W	00.50 S OF CR 1100S	0	0	0	
3700042	CR 380W	00.50 S OF CR 800S	0	0	0	
3700044	CR 650W	00.00 S OF CR 800S	0	0	0	
3700045	CR 850S	00.20 E OF CR 800W	0	0	0	
3700046	CR 780W	00.00 S OF CR 800S	150	22	172	2014
3700047	CR 780W	00.00 S OF CR 700S	0	0	0	
3700048	CR 1000W	00.00 S OF CR 800S	0	0	0	
3700049	CR 160E	00.00 S OF CR 700S	0	0	0	
3700050	CR 60E	00.00 S OF CR 800S	0	0	0	
3700051	CR 50W	00.00 S OF CR 800S	0	0	0	
3700052	CR 1080W	00.50 S OF CR 500S	0	0	0	
3700053	CR 1000W	00.00 S OF CR 600S	0	0	0	
3700054	CR 700S	00.30 W OF CR 800W	0	0	0	
3700055	CR 700S	00.00 E OF CR 1000W	0	0	0	
3700056	CR 600S	00.20 E OF CR 1000W	0	0	0	
3700057	CR 325S	00.75 W OF CR 1100W	0	0	0	
3700058	CR 400S	00.50 W OF CR 1100W	0	0	0	
3700059	CR 100S	00.00 E OF CR 1000W	0	0	0	
3700060	CR 300S	00.50 W OF CR 300W	0	0	0	
3700061	CR 150W	00.00 N OF CR 400S	0	0	0	
3700062	CR 250W	00.00 N OF CR 400S	0	0	0	
3700063	CR 400S	00.50 W OF CR 300W	0	0	0	
3700064	CR 400W	00.00 N OF CR 500S	0	0	0	

Table 3: Construction Costs**County Jasper****County Number 37**

NBI #	Facility Carried	Location	Bridge Cost	Road Cost	Total Cost	Estimate Year
3700065	CR 100S	00.00 E OF CR 500W	0	0	0	
3700066	CR 100S	00.00 E OF CR 500W	0	0	0	
3700067	CR 400W	00.50 S OF CR 200S	0	0	0	
3700068	CR 200S	00.00 E OF CR 300E	0	0	0	
3700070	CR 210E	00.50 S OF CR 200S	0	0	0	
3700071	CR 20E	00.00 S OF CR 300S	0	0	0	
3700073	CR 650W	00.10 N OF CR 100N	0	0	0	
3700074	CR 700W	00.50 N OF CR 100N	0	0	0	
3700076	CR 1000W	00.25 N OF CR 100N	0	0	0	
3700078	CR 900W	00.20 S OF CR 300N	300	50	350	2014
3700079	CR 800W	00.00 N OF CR 200N	0	0	0	
3700080	CR 350W	00.00 N OF CR 100N	0	0	0	
3700081	CR 200W	00.20 E OF CR 200W	0	0	0	
3700082	DIVISION ROAD	00.00 E OF CR 500W	0	0	0	
3700083	CR 500N	00.10 W OF CR 300W	0	0	0	
3700084	CR 20W	00.25 N OF CR 400N	0	0	0	
3700085	CR 100W	00.50 N OF CR 200N	0	0	0	
3700086	DIVISION ROAD	00.10 E OF CR 250E	70	30	100	2014
3700087	CR 75E	00.90 N OF CR 225N	0	0	0	
3700088	CR 75E	00.50 N OF CR 300N	0	0	0	
3700089	CR 400N	00.30 W OF CR 100E	0	0	0	
3700090	CR 400N	00.10 E OF CR 100E	0	0	0	
3700091	CR 830W	00.50 N OF CR 500N	0	0	0	
3700097	CR 200W	00.50 N OF CR 500N	0	0	0	
3700098	CR 900N	00.00 W OF CR 100W	0	0	0	
3700099	CR 100W	00.10 N OF CR 800N	0	0	0	
3700101	CR 100W	00.50 N OF CR 500N	65	20	85	2014
3700160	CR 1730S	00.30 WEST OF CR 480W	0	0	0	
3700104	CR 500W	00.50 N OF CR 900N	0	0	0	
3700105	CR 1000N	00.50 W OF CR 500W	0	0	0	

Table 3: Construction Costs**County Jasper****County Number 37**

NBI #	Facility Carried	Location	Bridge Cost	Road Cost	Total Cost	Estimate Year
3700106	CR 500W	00.25 N OF CR 1000N	0	0	0	
3700107	CR 550N	00.50 E OF CR 100E	0	0	0	
3700108	CR 250E	00.25 N OF CR 600N	0	0	0	
3700110	CR 100E	00.75 N OF CR 1000N	0	0	0	
3700111	CR 300E	00.50 N OF CR 600N	0	0	0	
3700112	CR 400E	00.25 N OF CR 700N	0	0	0	
3700114	CR 680W	00.60 N OF CR 1450N	0	0	0	
3700115	CR 900W	00.50 N OF CR 1400N	0	0	0	
3700116	CR 950W	00.50 N OF CR 1400N	0	0	0	
3700117	CR 1100W	00.25 N OF CR 1300N	0	0	0	
3700118	CR 1100W	00.00 N OF CR 1300N	0	0	0	
3700119	CR 1000W	00.50 N OF CR 1300N	0	0	0	
3700120	CR 950W	00.50 N OF CR 1300N	0	0	0	
3700122	CR 1300N	00.50 W OF CR 400W	0	0	0	
3700124	CR 100W	00.00 N OF CR 1400N	0	0	0	
3700125	CR 400W	00.00 N OF CR 1600N	120	15	135	2014
3700126	CR 1700N	00.00 W OF CR 500W	200	40	240	2014
3700128	CR 500W	00.50 N OF CR 1500N	150	20	170	2014
3700130	CR 300W	00.50 N OF CR 1500N	120	15	135	2014
3700131	CR 200W	00.50 N OF CR 1400N	0	0	0	
3700132	CR 1500N	00.00 E OF CR 100E	225	75	300	2014
3700139	CR 1100S	00.50 W OF CR 1000W	0	0	0	
3700141	CR 50N	00.00 W OF CR 500W	0	0	0	
3700146	CR 600S	00.20 W OF CR 900W	0	0	0	
3700152	CR 1500S	00.40 W OF CR 1100W	0	0	0	
3700156	CR 1400S	00.15 E OF CR 1200W	0	0	0	
3700154	CR 1300S	00.40 E OF CR 1200W	0	0	0	
3700155	CR 600E	00.50 N OF CR 600N	65	20	85	2014
3700157	CR 1900S	00.40 W OF CR 1140W	0	0	0	
3700158	CR 1800S	00.20 W OF CR 1000W	0	0	0	

Table 3: Construction Costs

County Jasper

County Number 37

NBI #	Facility Carried	Location	Bridge Cost	Road Cost	Total Cost	Estimate Year
3700159	CR 300W	00.10 N OF CR 1000N	0	0	0	
3700147	BROWN STREET	00.04 E OF OHIO ST	0	0	0	
3700148	KENTUCKY STREET	00.03 E OF HARRISON ST	120	30	150	2014
3700149	BRUEL STREET	00.04 E OF OHIO ST	0	0	0	
3700150	GRACE STREET	00.04 E OF PARKE AVE	0	0	0	
3700151	COLLEGE AVENUE	00.10 N OF MILROY AVE	0	0	0	

126 Total Bridges in County

Table 3: Construction Costs**County Jay****County Number 38**

NBI #	Facility Carried	Location	Bridge Cost	Road Cost	Total Cost	Estimate Year
3800162	CR 850N	00.68 MI E of CR 550W	0	0	0	
3800152	CR 125W	00.89 MI N of SR 18	0	0	0	
3800192	BLUFFTON RD	00.11 W CR 650E	76	180	256	2014
3800190	CR 700E	00.76 MI N of SR 67	0	0	0	
3800193	CR 750E	01.00 MI N of CR 800N	27	45	72	2014
3800188	CR 750E	00.75 MI N of CR 800N	0	0	0	
3800214	CR 650E	00.55 MI N of SR 67	33	45	78	2014
3800189	STATE LINE Rd	01.23 MI N of SR 67	0	0	0	
3800187	CR 800N	00.17 MI E of CR 700E	0	0	0	
3800166	CR 250E	00.26 MI N of SR 67	0	0	0	
3800165	CR 800N	01.00 MI E of US 27	0	0	0	
3800156	CR 250W	00.50 MI N of SR 18	0	0	0	
3800157	CR 250W	00.32 MI S of SR 18	0	0	0	
3800160	CR 375W	00.41 MI N of SR 18	65	45	110	2014
3800161	CR 800N	01.06 MI E of SR 18	0	0	0	
3800110	CR 1025W	00.41 MI N of CR 550N	0	0	0	
3800112	CR 1025W	00.65 MI N of CR 550N	0	0	0	
3800144	CR 650N	00.61 MI W of SR 67	0	0	0	
3800200	CR 200E	00.20 S of SR 67	0	0	0	
3800215	CR 650N	00.87 MI E of US 27	0	0	0	
3800167	CR 350E	00.13 MI S of SR 67	0	0	0	
3800002	STATE LINE Rd	01.19 MI S of SR 67	0	0	0	
3800211	STATE LINE Rd	01.54 MI S of SR 67	0	0	0	
3800168	CR 600N	00.40 MI E of CR 350E	0	0	0	
3800216	CR 750W	02.92 S SR 18	0	0	0	
3800217	CR 750W	02.67 S SR 18	0	0	0	
3800197	CR 550N	00.10 MI W of SR 1	0	0	0	
3800111	CR 600N	00.13 MI W of CR 1025W	188	180	368	2014
3800105	CR 450N	00.10 MI W of RIVER Rd	0	0	0	
3800220	CR 500N	00.12 MI E of US 27	0	0	0	

Table 3: Construction Costs**County Jay****County Number 38**

NBI #	Facility Carried	Location	Bridge Cost	Road Cost	Total Cost	Estimate Year
3800147	CR 150E	00.50 MI N of 400N	0	0	0	
3800169	CR 500N	00.18 MI W of CR 450E	0	0	0	
3800170	CR 450E	00.08 MI S of CR 500N	0	0	0	
3800171	CR 550E	00.50 MI N of CR 400N	0	0	0	
3800173	CR 700E	00.37 MI N of CR 400N	0	0	0	
3800223	CR 850E	00.41 S CR 400N	0	0	0	
3800174	CR 400N	00.61 MI W of CR 850E	0	0	0	
3800180	CR 400N	00.46 MI E of CR 700E	0	0	0	
3800181	CR 400N	00.30 MI W of CR 700E	0	0	0	
3800198	CR 450E	00.30 MI S of CR 400N	0	0	0	
3800151	CR 450E	00.18 MI N of CR 300N	0	0	0	
3800150	CR 400N	00.04 MI E of CR 300E	0	0	0	
3800201	CR 350N	02.10 MI W of SR 1	0	0	0	
3800101	CR 750W	00.34 MI S of CR 300N	0	0	0	
3800100	WALNUT CORNER Rd	00.32 MI W of CR 600W	0	0	0	
3800202	CR 300N	00.62 MI E of CR 550E	0	0	0	
3800203	CR 300N	00.57 MI E of CR 300E	0	0	0	
3800184	CR 600E	00.14 MI N of CR 200N	0	0	0	
3800204	CR 300N	00.20 MI E of CR 600E	0	0	0	
3800205	CR 300N	00.33 MI W of CR 800E	0	0	0	
3800206	CR 300N	00.41 MI W of STATE LINE	0	0	0	
3800176	STATE LINE Rd	00.42 MI S of CR 300N	0	0	0	
3800177	STATE LINE Rd	00.70 MI S of CR 200N	32	45	77	2014
3800093	CR 350W	00.85 MI N of SR 26	83	180	263	2014
3800094	CR 400W	00.73 MI N of SR 26	213	180	393	2014
3800095	CR 500W	00.90 MI N of SR 26	0	0	0	
3800096	CR 600W	00.95 MI N of SR 26	0	0	0	
3800099	CR 200N	00.50 MI W of CR 600W	0	0	0	
3800124	CR 150N	00.70 MI E of SR 1	0	0	0	
3800119	CR 200N	00.20 MI W of SR 1	74	180	254	2014

Table 3: Construction Costs**County Jay****County Number 38**

NBI #	Facility Carried	Location	Bridge Cost	Road Cost	Total Cost	Estimate Year
3800115	CR 200N	00.91 MI W of CR 1100W	0	0	0	
3800121	CR 1100W	00.38 MI S of SR 26	72	180	252	2014
3800097	CR 600W	00.07 MI N of SR 26	0	0	0	
3800210	CR 600W	00.37 MI N of SR 26	0	0	0	
3800092	CR 300W	00.43 MI N of SR 26	0	0	0	
3800091	CR 200W	00.83 MI N of SR 26	0	0	0	
3800034	CR 400E	00.33 MI S of SR 26	0	0	0	
3800086	CR 75S	00.92 MI W of SR 67	15	90	105	2014
3800087	DIVISION Rd	00.71 MI W of SR 26	0	0	0	
3800088	CR 50S	00.63 MI E of CR 500W	0	0	0	
3800125	CR 50S	00.25 MI E of SR 1	0	0	0	
3800122	DIVISION Rd	00.36 MI E of SR 167	0	0	0	
3800089	CR 100S	00.71 MI E of CR 500W	0	0	0	
3800090	CR 400W	00.50 MI N of CR 200S	0	0	0	
3800082	BLAINE Pike	00.43 MI N of CR 200S	20	90	110	2014
3800083	SEVENTH St	00.34 MI W of US 27	200	90	290	2014
3800033	CR 300E	00.55 MI S of SR 26	0	0	0	
3800035	CR 425E	00.18 MI S of CR 100S	0	0	0	
3800038	CR 500E	00.92 MI S of SR 26	0	0	0	
3800039	CR 600E	00.95 MI S of SR 26	0	0	0	
3800040	CR 600E	01.16 MI S of SR 26	0	0	0	
3800026	STATE LINE Rd	00.68 MI S of SR 26	0	0	0	
3800037	CR 200S	00.67 MI W of CR 500E	0	0	0	
3800036	CR 200S	01.00 MI W of CR 500 E	0	0	0	
3800061	CR 200S	00.50 MI E of US 27	0	0	0	
3800073	CR 200S	00.19 MI W of US 27	0	0	0	
3800081	CR 200S	01.60 MI W of US 27	76	180	256	2014
3800129	CR 700W	00.60 MI S of CR 200S	0	0	0	
3800127	CR 800W	00.04 MI S of CR 200S	0	0	0	
3800126	CR 200S	00.53 MI E of SR 1	0	0	0	

Table 3: Construction Costs**County Jay****County Number 38**

NBI #	Facility Carried	Location	Bridge Cost	Road Cost	Total Cost	Estimate Year
3800130	CR 300S	00.92 MI W of COMO Rd	0	0	0	
3800131	CR 350S	00.41 MI W of COMO Rd	0	0	0	
3800132	COMO Rd	00.50 MI N of SR 67	0	0	0	
3800133	CR 350S	00.25 MI E of SR 67	0	0	0	
3800079	CR 350S	00.60 MI E of CR 200W	0	0	0	
3800060	CR 300S	00.05 MI W of BOUNDARY PI	0	0	0	
3800062	CR 300E	00.57 MI N of CR 400S	321	180	501	2014
3800063	CR 300E	00.40 MI N of CR 400S	0	0	0	
3800044	CR 300S	00.12 MI W of CR 500E	0	0	0	
3800029	CR 400S	00.08 MI E of CR 850E	0	0	0	
3800057	CR 750E	00.87 MI S of CR 400S	0	0	0	
3800056	CR 700E	00.30 MI S of CR 400S	0	0	0	
3800055	CR 650E	00.20 MI S of CR 400S	0	0	0	
3800052	CR 550E	00.10 MI S of CR 400S	0	0	0	
3800045	CR 400S	00.54 MI W of CR 500E	0	0	0	
3800046	CR 400S	00.30 MI S of CR 400S	0	0	0	
3800047	CR 475E	00.80 MI S of CR 400S	0	0	0	
3800069	CR 300E	00.80 MI S of CR 400S	0	0	0	
3800064	CR 400S	01.46 MI E of BOUNDARY PI	0	0	0	
3800077	CR 450S	00.55 MI W of CR 100W	0	0	0	
3800078	CR 400S	00.41 MI E of CR 200W	0	0	0	
3800138	CR 300W	00.17 MI N of CR 500S	0	0	0	
3800137	MT PLEASANT Rd	00.71 MI S of CR 400S	0	0	0	
3800135	CR 425W	00.10 MI S of CR 400S	188	180	368	2014
3800134	CR 400S	00.68 MI E of COMO Rd	0	0	0	
3800139	CR 500S	00.40 MI W of CR 250W	0	0	0	
3800075	CR 100W	00.06 MI N of CR 550S	0	0	0	
3800074	CR 550S	00.87 MI W of US 27	0	0	0	
3800065	CR 500S	00.43 MI E of BOUNDARY Pk	0	0	0	
3800066	CR 500S	00.32 MI E of CR 300E	0	0	0	

Table 3: Construction Costs**County Jay****County Number 38**

NBI #	Facility Carried	Location	Bridge Cost	Road Cost	Total Cost	Estimate Year
3800048	CR 500S	00.73 MI W of CR 600E	0	0	0	
3800049	TREATY LINE Rd	00.07 MI SW of CR 500S	0	0	0	
3800058	CR 500S	00.18 MI W of CR 600E	0	0	0	
3800054	CR 650E	00.06 MI S of CR 500S	0	0	0	
3800050	CR 600S	01.30 MI E of CR 400E	0	0	0	
3800218	BOUNDARY PIKE RD	01.15 MI S of CR 500S	0	0	0	
3800068	CR 650S	00.93 MI E of US 27	147	180	327	2014
3800008	CR 600S	00.57 MI E of SR 1	0	0	0	
3800009	CR 600S	00.80 MI W of SR 67	0	0	0	
3800001	CR 1250W	00.43 MI N of CR 800S	0	0	0	
3800003	CR 1150W	00.51 MI N of SR 67	0	0	0	
3800004	CR 700S	00.92 MI W of SR 67	0	0	0	
3800005	CR 700S	00.70 MI W of SR 67	0	0	0	
3800213	CR 1000W	00.25 MI S of SR 67	0	0	0	
3800014	CR 500W	00.18 MI N of CR 800S	0	0	0	
3800013	CR 450W	00.11 MI N of CR 800S	0	0	0	
3800024	STATE LINE RD	00.66 MI S of CR 700S	0	0	0	
3800025	CR 800S	00.90 MI W of STATE LINE	0	0	0	
3800023	CR 700E	00.70 MI N of CR 900S	0	0	0	
3800020	CR 100E	00.85 MI S of CR 800S	0	0	0	
3800018	CR 250W	00.12 MI S of CR 800S	0	0	0	
3800017	COMO Rd	00.50 MI S of CR 800S	75	0	75	2014
3800012	CR 800S	00.95 MI W of CR 71E	0	0	0	
3800010	CR 900S	01.19 MI E of SR 1	0	0	0	
3800011	CR 900S	00.15 E of CR 475W	0	0	0	
3800015	CR 900S	00.92 MI W of CAMDEN Rd	0	0	0	
3800016	CR 900S	00.71 MI W of CAMDEN Rd	0	0	0	
3800019	CR 900S	00.65 MI E of US 27	0	0	0	
3800021	CR 900S	04.10 E US 27	0	0	0	
3800022	CR 900S	00.80 MI E of SR 600E	0	0	0	

Table 3: Construction Costs**County Jay****County Number 38**

NBI #	Facility Carried	Location	Bridge Cost	Road Cost	Total Cost	Estimate Year
3800219	CR 700S	00.01 MI E of SR 67	0	0	0	
3800030	FORT RECOVERY Rd	00.30 MI W of STATE LINE	0	0	0	
3800163	CR 550W	00.25 MI N of SR 18	0	0	0	
3800059	BOUNDARY Pk	00.50 MI N of CR 400S	0	0	0	
3800195	SHIP ST	00.10 MI S of WATER St	0	0	0	
3800196	WAYNE ST	00.16 MI S of SR 26	0	0	0	
3800207	BELL Ave	00.10 MI E of SR 1	0	0	0	
3800208	DELAWARE St	00.05 MI E of SR 1	0	0	0	
3800209	HARRISON St	00.05 MI S of MAIN St	0	0	0	
3800221	HIGH & GEORGE STRS	00.15 MI E of SR 1	0	0	0	
3800043	WOOD ST	00.13 MI S of CR 400S	0	0	0	
3800042	HARRISON St	00.11 MI S of CR 400S	0	0	0	

162 Total Bridges in County

Table 3: Construction Costs**County Jefferson****County Number 39**

NBI #	Facility Carried	Location	Bridge Cost	Road Cost	Total Cost	Estimate Year
3900096	FIFTH ST	00.01 E OF VINE ST	0	0	0	
3900097	MULBERRY ST	00.04 N OF 5TH ST	0	0	0	
3900098	MILTON ST	00.04 W of US 421	0	0	0	
3900099	JEFFERSON ST	00.02 W of US 421	0	0	0	
3900101	WEST ST	00.03 N of 5th ST	300	50	350	2019
3900003	THOMPSON RD	00.01 S of LONG RD	0	0	0	
3900004	CR 550W	00.01 S of TEN CENT RD	0	0	0	
3900103	MARBLE HILL RD	00.20 E of GILL RD	0	0	0	
3900005	CR 900S	00.25 E of SR 62	0	0	0	
3900006	CR 860W	00.37 N of POLK RD	0	0	0	
3900007	NEW BETHEL Rd	00.04 W of CR 900W	0	0	0	
3900008	ROGERS RD	00.92 S OF CHICKEN RUN RD	0	0	0	
3900009	CR 533W	00.02 S of DEPUTY PIKE RD	0	0	0	
3900104	SALUDA-PAYNESVILLE	00.13 S of HENSLER RD	0	0	0	
3900105	CR 430N	00.08 W of CR 350W	125	50	175	2015
3900010	DEPUTY PK	00.32 E of CR 300W	0	0	0	
3900011	DEPUTY PK	00.03 E of CR 500W	0	0	0	
3900012	DEPUTY PK	00.02 W of HARBERTS CREEK	0	0	0	
3900013	DEPUTY PK	00.07 E of CR 600W	0	0	0	
3900014	DEPUTY PK	00.02 W of RECTOR RD	0	0	0	
3900015	DEPUTY PK	00.31 W of THOMPSON RD	0	0	0	
3900016	DEPUTY PK	00.02 S of CR 850W	0	0	0	
3900017	DEPUTY PK	00.08 E of CR 1100W	0	0	0	
3900018	DEPUTY PK	00.06 W of THOMPSON RD	0	0	0	
3900019	DEPUTY PK	00.06 W of CR 1360W	0	0	0	
3900020	CR 1350W	00.87 S SR 250	0	0	0	
3900021	CR 500N	00.49 W of CR 600W	0	0	0	
3900022	DIXON FORD RD	00.21 N of CR 450N	0	0	0	
3900023	THOMPSON RD	00.22 N of INTERSTATE BLO	0	0	0	
3900024	THOMPSON RD	00.15 S of CHICKEN RUN RD	0	0	0	

Table 3: Construction Costs**County Jefferson****County Number 39**

NBI #	Facility Carried	Location	Bridge Cost	Road Cost	Total Cost	Estimate Year
3900025	CR 1000N	00.07 W of SR 7	400	50	450	2022
3900114	BLAKE RD	00.38 E of SR 3	0	0	0	
3900027	CR 600W	00.13 N of CR 150N	0	0	0	
3900111	POLK RD	00.35 E of ROGERS RD	0	0	0	
3900029	CR 1230W	00.04 S of CR 410N	0	0	0	
3900030	CR 425N	00.37 E of CR 1225W	0	0	0	
3900031	CRADDOCK RD	00.03 N of CR 500N	125	75	200	2020
3900032	CR 800W	00.26 S of MAY LN	0	0	0	
3900033	BLACK RD	00.08 S of CLIFTY DR	0	0	0	
3900034	RIVER BOTTOM RD	00.36 S of WALKERS LANDIN	0	0	0	
3900035	PROSPECT RD	00.21 W of CR 550W	0	0	0	
3900036	RIVER BOTTOM RD	00.15 N of SALUDA HILL RD	0	0	0	
3900037	BREEDING RD	00.13 N of CR 1033N	0	0	0	
3900038	CR 1100N	00.06 W of JPG W PERIMETE	0	0	0	
3900039	REYNOLDS RD	00.49 N of CR 1100N	0	0	0	
3900040	CR 700W	00.12 N of MAIN ST	0	0	0	
3900041	BREEDING RD	00.07 S of FOLTZ RD	0	0	0	
3900042	BARBERSVILLE RD	00.01 S BARBERSVILLE CR	0	0	0	
3900043	LOWER DRY FORK RD	00.93 N of CHINA MANVILLE	0	0	0	
3900044	WALNUT ST	00.39 N of AULENBACH AVE	0	0	0	
3900045	OLD SR 62	00.01 W of US 421	0	0	0	
3900046	CAMP MEETING RD	00.88 E US 421	200	75	275	2015
3900047	THORNTON RD	00.68 E US 421	0	0	0	
3900048	LONNIS HILL RD	00.06 W EAST PRONG RD	0	0	0	
3900050	CHINA-MANVILLE RD	00.02 S of LOWER DRY FORK	0	0	0	
3900051	CHINA-MANVILLE RD	00.03 W BACON RIDGE RD	0	0	0	
3900052	CHINA-MANVILLE RD	00.01 E TURKEY BRANCH RD	0	0	0	
3900053	CHINA-MANVILLE RD	00.01 N OF BRUSHY FORK RD	0	0	0	
3900054	BRUSHY FORK RD	00.01 W of EAST PRONG RD	0	0	0	
3900055	BRUSHY FORK RD	00.19 S of MCCARTY HILL R	0	0	0	

Table 3: Construction Costs**County Jefferson****County Number 39**

NBI #	Facility Carried	Location	Bridge Cost	Road Cost	Total Cost	Estimate Year
3900056	BRUSHY FORK RD	00.01 S of LITTLE BRUSHY	0	0	0	
3900057	BRUSHY FORK RD	00.13 S of REBEL HOLLOW R	0	0	0	
3900058	SUGAN HOLLOW RD	00.02 W of BRUSHY FORK RD	325	175	500	2023
3900059	EAGLE HOLLOW RD	00.83 N of SR 56	175	100	275	2016
3900060	WOLF RUN RD	00.02 W CHINA MANVILLE R	0	0	0	
3900061	B-BURG-MANVILLE RD	00.02 W BISHOP HILL RD	0	0	0	
3900062	DOE RUN RD	00.03 S of LITTLE DOE RUN	0	0	0	
3900063	DOE RUN RD	00.08 S of COMLEY HILL RD	0	0	0	
3900064	VERNON RIDGE RD	00.01 S of UPPER DRY FORK	0	0	0	
3900065	BEE CAMP RD	00.35 N OF SR56	0	0	0	
3900066	WOLF RUN RD	00.23 W of CR 320N	0	0	0	
3900067	WOLF RUN RD	00.83 N of CR 320N	0	0	0	
3900068	CR 700S ARBUCKLE	00.57 W of CR 850W	0	0	0	
3900071	CHICKEN RUN RD	00.32 W of CR 600W	0	0	0	
3900072	CR 1250W	00.51 N OF HENRY RD	120	100	250	2016
3900073	CR 1250W	00.45 N of CR 175N	0	0	0	
3900074	HENRY RD	00.28 E of CR 1250W	160	80	260	2015
3900075	CR 400N	00.59 W of CR 350W	0	0	0	
3900115	CR 425N	00.39 E of CR 850W	0	0	0	
3900078	RECTOR RD	01.07 S of CR 500N	100	50	150	2020
3900116	LITTLE DOE RUN RD	00.03 S of WAKE RD	0	0	0	
3900112	BR-BURG-MANVILLE	00.85 N OF GREENBRIER RD	0	0	0	
3900081	MARTIN RD	00.01 S of MANVILLE HILL	125	50	175	2015
3900082	WOLF RUN RD	00.62 N of MANVILLE RD	0	0	0	
3900117	CR 1130W	00.13 S of SR 250	0	0	0	
3900084	CR 410 N	00.32 S of CR 500N	0	0	0	
3900085	CR 850E	00.05 S of LITTLE BRUSHY	0	0	0	
3900086	EAST PRONG RD	00.09 S of LONNIS HILL RD	0	0	0	
3900113	CR 725E EAST PRONG	00.08 S of SR 62	0	0	0	
3900089	DOW RIDGE RD	00.02 S of BRUSHY FORK RD	0	0	0	

Table 3: Construction Costs**County Jefferson****County Number 39**

NBI #	Facility Carried	Location	Bridge Cost	Road Cost	Total Cost	Estimate Year
3900090	LEMON RD	00.03 W WEST FORK RD	0	0	0	
3900091	THORNTON RD	00.38 E WEST FORK RD	0	0	0	
3900092	BARBERSVILLE RD	00.57 S of RISK'S RIDGE R	0	0	0	
3900093	BARBERSVILLE RD	00.31 S BARBERSVILLE CR	0	0	0	
3900102	CR 900N	00.03 E of CR 1000W	0	0	0	
3900001	CR 1100W	00.25 N of CR 350S	0	0	0	
3900107	UPPER DRY FORK RD.	02.42 E of VERNON RIDGE R	0	0	0	
3900108	GRANGE HALL RD	00.10 S of SR 256	0	0	0	
3900109	POLK RD	00.17 W OF RODGERS RD	0	0	0	
3900110	EAST STREET	0.1 S of AULENBACH AVE	0	0	0	

100 Total Bridges in County

Table 3: Construction Costs**County Jennings****County Number 40**

NBI #	Facility Carried	Location	Bridge Cost	Road Cost	Total Cost	Estimate Year
4000001	CR 950N	00.19 W of SR 7	0	0	0	
4000002	CR 900W	00.49 N of CR 800N	213	180	393	2013
4000003	CR 750N	00.22 W of CR 900W	0	0	0	
4000004	CR 750N	00.43 W of SR 7	0	0	0	
4000005	CR 650N	01.65 W of CR 78W	0	0	0	
4000006	CR 660N	00.99 W of CR 780W	185	180	365	2013
4000007	CR 900N	00.28 E CR 400W	223	180	403	2013
4000205	CR 400W	00.07 S of CR 1000N	0	0	0	
4000009	CR 500W	00.22 N of CR 740N	0	0	0	
4000010	CR 600W	00.01 S of CR 400N	0	0	0	
4000011	CR 700W	00.10 N of CR 400N	0	0	0	
4000012	CR 300N	00.23 E of CR 460W	36	45	81	2013
4000013	CR 300N	00.25 W of CR 800W	248	180	428	2013
4000014	CR 300N	00.11 W of CR 900W	195	180	375	2013
4000201	CR 400N	00.25 W of CR 700W	0	0	0	
4000210	CR 400W	00.07 N of CR 150N	0	0	0	
4000213	CR 175N	0	0	0	0	0
4000202	CR 200N	00.40 W of CR 900W	0	0	0	
4000019	CR 100N	00.40 W of CR 800W	161	180	341	2013
4000020	CR 900W	00.51 N of CR 200N	0	0	0	
4000021	CR 900W	00.28 S of CR 100N	0	0	0	
4000022	CR 275N	00.16 N of SR 7	0	0	0	
4000125	CR 200E	00.05 S of CR 750N	0	0	0	
4000023	CR 75W	00.22 S of CR 580N	195	180	375	2013
4000024	CR 575W	00.25 N of SR 7	791	360	1151	2013
4000025	CR 680N	00.06 N of FARM Rd	0	0	0	
4000026	CR 950N	00.12 N of CR 950N	40	45	85	2013
4000027	CR 300W	00.28 N of SR 7	24	45	69	2013
4000028	CR 250W	00.02 S of CR 675N	536	180	716	2013
4000029	CR 850N	00.02 W of CR 225W	0	0	0	

Table 3: Construction Costs**County Jennings****County Number 40**

NBI #	Facility Carried	Location	Bridge Cost	Road Cost	Total Cost	Estimate Year
4000126	CR 850N	00.08 E of CR 300W	21	45	66	2013
4000030	CR 300W	00.14 N of CR 800N	18	45	63	2013
4000031	CR 315W	00.03 N of CR 710N	0	0	0	
4000032	CR 710N	00.20 S of CR 740N	359	180	539	2013
4000206	CR 675N	00.29 W of SR 3	0	0	0	
4000035	CR 450N	00.09 W of CR 150E	0	0	0	
4000036	CR 650N	00.36 W of CR 400E	25	0	25	2013
4000037	CR 800N	00.40 E of BASE Rd	250	100	350	2013
4000038	CR 475E	00.62 N CR 350N	0	0	0	
4000039	CR 90E	00.67 N of US 50	171	180	351	2013
4000040	CR 300E	00.95 N of CR 300N	0	0	0	
4000041	CR 450E	00.03 S of CR 485N	0	0	0	
4000042	CR 450E	00.19 N of CR 485N	77	45	122	2013
4000043	CR 300E	00.27 S of CR 800N	18	54	72	2013
4000044	CR 400E	00.04 S of CR 850N	0	0	0	
4000045	CR 550E	00.31 S of CR 390N	21	45	66	2013
4000046	CR 675E	00.74 S of CR 650N	0	0	0	
4000047	CR 860N	00.03 E of CR 850E	227	180	407	2013
4000048	CR 1225N	00.77 E of CR 815E	296	180	476	2013
4000049	CR 1220N	00.16 W of CR 800E	0	0	0	
4000050	CR 560E	00.03 W of CR 610E	890	420	1310	2013
4000207	CR 500E	00.01 S of CR 20N	0	0	0	
4000052	CR 500E	00.51 N of CR 80N	0	0	0	
4000053	CR 750E	00.12 N of CR 625N	0	0	0	
4000054	CR 800N	00.28 E of CR 300E	251	180	431	2013
4000208	CR 975N	00.28 E of CR 200E	0	0	0	
4000057	CR 750E	00.01 N of CR 900N	0	0	0	
4000058	CR 780E	00.90 N of CR 50S	0	0	0	
4000059	CR 800E	00.79 S of CR 250S	435	180	615	2013
4000060	RIPLEY St	00.02 W of CR 25E	80	0	80	2013

Table 3: Construction Costs**County Jennings****County Number 40**

NBI #	Facility Carried	Location	Bridge Cost	Road Cost	Total Cost	Estimate Year
4000061	CR 190E	00.06 S of CR 25N	98	45	143	2013
4000062	CR 200S	00.02 E of CR 650E	0	0	0	
4000063	CR 600E	00.67 N of CR 325S	0	0	0	
4000064	CR 500S	00.17 E of CR 25W	0	0	0	
4000065	CR 500S	00.39 E of CR 600W	0	0	0	
4000066	CR 600S	00.33 W of CR 300W	237	180	417	2013
4000067	CR 120W	00.31 S of SR 250	188	180	368	2013
4000068	CR 75W	00.33 S of CR 950S	237	180	417	2013
4000069	CR 800S	00.38 W of BASE Rd	877	180	1057	2013
4000070	CR 800S	00.20 W of CR 200E	0	0	0	
4000071	CR 200E	00.01 N of CR 800S	150	180	330	2013
4000072	CR 400S	00.15 W of CR 130E	0	0	0	
4000209	CR 130E	00.50 N of CR 400S	0	0	0	
4000211	CR 600S	00.22 W CR 350E	0	0	0	
4000076	CR 700S	00.63 W CR 350E	0	0	0	
4000077	CR 625S	00.24 W of BASE Rd	557	180	737	2013
4000078	COMMISKEY Pk	00.07 E of CR 310W	325	450	775	2013
4000079	CR 650W	00.25 N of CR 700S	237	180	417	2013
4000080	CR 650W	00.38 N of CR 700S	268	180	448	2013
4000081	CR 70S	00.96 W of CR 90W	0	0	0	
4000082	CR 20W	00.05 S of WATER St	0	0	0	
4000083	CR 20W	00.18 E of CR 60S	0	0	0	
4000084	CR 225W	00.15 S of CR 170S	0	0	0	
4000085	CR 200S	00.59 E of CR 400W	188	180	368	2013
4000203	CR 600W	00.34 N of CR 500S	0	0	0	
4000087	CR 150W	00.78 N of CR 300S	0	0	0	
4000088	CR 400W	00.03 N of CR 200S	0	0	0	
4000089	CR 550W	00.02 N of CR 710S	383	180	563	2013
4000090	COFFEE CREEK Rd	00.47 S of CR 850S	24	45	69	2013
4000091	CR 500S	00.02 W of CR 650W	0	0	0	

Table 3: Construction Costs**County Jennings****County Number 40**

NBI #	Facility Carried	Location	Bridge Cost	Road Cost	Total Cost	Estimate Year
4000093	CR 500S	00.83 E of CR 900W	22	45	67	2013
4000094	CR 400S	00.06 W of CR 700W	0	0	0	
4000095	CR 150S	00.15 W of CR 400W	0	0	0	
4000096	FOUR CORNERS Rd	00.06 N of CR 400S	51	45	96	2013
4000099	CR 1075S	00.05 W of CR 910W	0	0	0	
4000100	CR 1000S	00.07 W of CR 550W	174	180	354	2013
4000101	CR 800W	00.38 S of CR 1125S	0	0	0	
4000102	CR 900W	00.13 N of CR 1050S	0	0	0	
4000103	CR 200S	00.06 W of CR 650W	0	0	0	
4000104	CR 900W	00.83 N of CR 700S	0	0	0	
4000105	BASE LINE ROAD	00.14 W of CR 520W	31	49	80	2013
4000106	BASE LINE ROAD	00.48 W of CR 900W	0	0	0	
4000107	CR 520W	01.30 N of BASE Rd	0	0	0	
4000108	CR 610W	00.03 S of BASE Rd	0	0	0	
4000132	CR 200S	00.07 E of CR 575W	49	100	149	2013
4000133	CR 300S	00.29 E of CR 700W	213	180	393	2013
4000134	CR 900W	00.30 S of CR 700S	0	0	0	
4000109	BASE LINE ROAD	00.14 N of CR 580N	0	0	0	
4000112	CR 780W	00.17 S of CR 750N	150	180	330	2013
4000113	CR 900E	00.03 S of CR 1100N	181	180	361	2013
4000114	CR 150N	00.39 E of CR 700W	202	180	382	2013
4000117	CR 800W	00.51 S of CR 700S	0	0	0	
4000118	CR 400W	00.19 S of CR 1100S	42	100	142	2013
4000120	CR 150E	00.27 S of CR 400N	0	0	0	
4000121	CR 950S	00.09 S of CR 25W	178	180	358	2013
4000122	CR 500S	00.31 W of CR 700E	0	0	0	
4000123	CR 485N	00.25 E of CR 450E	35	45	80	2013
4000124	CR 740E	00.07 E of CR 740E	0	0	0	
4000167	CR 400W	00.05 N of US 50	0	0	0	
4000135	CR 225W	00.10 W of CR 225W	195	180	375	2013

Table 3: Construction Costs**County Jennings****County Number 40**

NBI #	Facility Carried	Location	Bridge Cost	Road Cost	Total Cost	Estimate Year
4000204	W. LONG St	00.01 E of CHILDS Ln	0	0	0	
4000137	CR 625N	00.16 W of CR 750E	0	0	0	
4000138	CR 400E	00.24 S of CR 1000N	10	0	10	2013
4000139	CR 600N	00.47 E of CR 300E	8	0	8	2013
4000140	CR 650S	00.32 W of CR 400W	10	0	10	2013
4000141	CR 800N	00.02 W of CR 900W	0	0	0	
4000142	CR 900N	00.23 W of CR 825W	0	0	0	2013
4000200	CR 450E	01.01 N of US Route 50	0	0	0	

128 Total Bridges in County

Table 3: Construction Costs**County Johnson****County Number 41**

NBI #	Facility Carried	Location	Bridge Cost	Road Cost	Total Cost	Estimate Year
4100001	CR 700S	00.10 W OF CR 700W	0	0	0	
4100002	CR 700S	00.50 E OF CR 700W	0	0	0	
4100003	CR 600S	00.30 W OF SR 135	0	0	0	
4100004	CR 600W	00.55 N OF SR 135	0	0	0	
4100005	CR 625W	00.01 N OF CR 325S	0	0	0	
4100006	CR 525S	00.50 W OF CR 300W	0	0	0	
4100007	CR 25W	00.10 S OF CR 375S	0	0	0	
4100008	CR 450W	00.80 S OF CR 525S	0	0	0	
4100010	CR 500W	01.00 S OF CR 550S	200	50	250	2012
4100011	CR 500W	00.30 S OF CR 700S	0	0	0	
4100012	CR 700W	00.10 S OF CR 700S	0	0	0	
4100013	CR 575W	00.10 S OF CR 700S	0	0	0	
4100014	CR 375S	00.20 E OF CR 25W	0	0	0	
4100621	CR 100E	00.30 S OF CR 300S	0	0	0	
4100016	CR 100E	00.01 S OF CR 700S	0	0	0	
4100017	CR 200E	00.50 S OF CR 300S	0	0	0	
4100018	CR 550S	00.60 W OF MAUXFERRY ROAD	0	0	0	
4100019	CR 325E	00.50 S SR 252	0	0	0	
4100020	MAUXFERRY RD	00.40 S OF CR 300S	0	0	0	
4100021	CR 550E (OLD US 31	00.50 S OF CR 500S	0	0	0	
4100022	CR 350S	00.30 W OF US 31	0	0	0	
4100023	CR 300S	00.60 E OF US 31	0	0	0	
4100107	CR 550E	00.10 N OF CR 350S	0	0	0	
4100024	CR 400S	00.30 W OF CR 700E	0	0	0	
4100025	CR 400S	00.30 W OF US 31	0	0	0	
4100026	CR 500S	00.25 W OF CR 550E	0	0	0	
4100027	CR 800E	00.30 S OF CR 650S	0	0	0	
4100028	CR 250S	00.70 W OF US 31	350	100	450	2012
4100030	GREENSBURG ROAD	00.10 E OF CR 700E	525	175	700	2012
4100031	CR 100W	00.70 N OF DIVISION	0	0	0	

Table 3: Construction Costs**County Johnson****County Number 41**

NBI #	Facility Carried	Location	Bridge Cost	Road Cost	Total Cost	Estimate Year
4100032	CR 100N	00.10 W OF EASTVIEW DR.	0	0	0	
4100033	CR 300N	00.20 E OF CR 350E	0	0	0	
4100034	CR 200N	00.10 E OF CR 400E	0	0	0	
4100035	CR 400E	00.20 N OF CR 100N	0	0	0	
4100036	CR 200S	00.10 W OF CR 75W	0	0	0	
4100037	CR 200N	00.10 E OF CR 75W	315	45	360	2014
4100038	CR 200N	00.50 E OF CENTER	0	0	0	
4100039	CENTERLINE RD	00.20 N OF SR 144	0	0	0	
4100040	CR 100S	00.60 E OF SR 44	0	0	0	
4100041	CR 700W	00.10 S OF CR 150N	0	0	0	
4100042	CR 225W	00.70 S OF CR 500N	0	0	0	
4100043	CR 150N	00.30 W OF CR 450W	0	0	0	
4100044	CR 150N	00.20 E OF CR 700W	0	0	0	
4100045	CR 750W	00.10 S OF CR 100N	250	150	400	2012
4100046	CR 775W	01.00 S OF SR 44	250	150	400	2012
4100047	CR 575W	00.20 N OF CR 300S	0	0	0	
4100048	CR 475W	00.40 S OF SR 44	0	0	0	
4100049	DIVISION ROAD	00.30 E OF CR 700W	130	35	165	2014
4100050	CR 300S	00.20 E OF CR 775W	0	0	0	
4100051	CR 100N	00.30 E OF CR 575W	0	0	0	
4100052	CR 575W	00.20 N OF CR 100N	80	25	105	2014
4100053	MORGANTOWN RD	00.40 N OF OLIVE BRANCH R	0	0	0	
4100622	MORGANTOWN ROAD	00.01 @ MORGANTOWN & CR80	0	0	0	
4100055	CR 725W	00.10 S OF CR 500N	0	0	0	
4100056	CR 625W	00.60 N OF CR 375N	200	100	300	2012
4100623	CR 375N	00.15 E OF CR 725W	0	0	0	
4100057	SMITH VALLEY ROAD	00.50 E OF SR 37	0	0	0	
4100058	CR 550W	00.30 S OF SMITH VALLEY R	0	0	0	
4100059	RUNYON RD/CR 450W	00.10 N OF CR 800N	0	0	0	
4100060	CR 400W	00.20 N OF CR 600N	0	0	0	

Table 3: Construction Costs**County Johnson****County Number 41**

NBI #	Facility Carried	Location	Bridge Cost	Road Cost	Total Cost	Estimate Year
4100061	STONES CROSSING RD	00.40 E OF MORGANTOWN RO/	0	0	0	
4100062	CR 700N	00.50 E OF SR 37	0	0	0	
4100624	CR 144	00.45 NW OF CR 625W	0	0	0	
4100063	FRY ROAD	00.70 W OF US 31	0	0	0	
4100064	CR 400N	00.50 E OF CR 200W	0	0	0	
4100065	CR 225E	00.10 S OF CR 400N	175	50	225	2012
4100066	CR 500N	00.20 E OF CR 75W	275	225	500	2012
4100067	CR 600N	00.20 E OF CR 75W	0	0	0	
4100068	CR 325E	00.20 N OF CR 750N	0	0	0	
4100069	CR 400E	00.25 N OF CR 600N	0	0	0	
4100070	CR 400E	00.55 N OF CR 350N	0	0	0	
4100151	BERRY ROAD	00.10 N OF OLIVE BRANCH R	0	0	0	
4100071	MAIN STREET	00.00 MAIN ST & HOWARD RO	0	0	0	
4100072	MAIN STREET	00.80 W OF US 31	0	0	0	
4100073	ROCKLANE ROAD	00.25 E OF CR 600E	0	0	0	
4100616	CR 375E	00.60 N OF CR 1000N	0	0	0	
4100074	CR 525E	00.30 S OF CR 1000N	0	0	0	
4100075	CR 440E	00.02 N OF CR 1000N	275	175	450	2014
4100076	CR 600E	00.10 S OF CR 950N	0	0	0	
4100077	CR 700E	00.01 N OF URMEYVILLE ROA	350	50	400	2012
4100078	CR 500N	00.25 W OF CR 700E	0	0	0	
4100108	CR 500N	00.05 E OF CR 600E	0	0	0	
4100079	CR 575N	00.25 E OF CR 400E	0	0	0	
4100080	CR 600N	01.00 E OF CR 575E	0	0	0	
4100081	CR 700N	00.20 E OF CR 600E	175	175	350	2014
4100082	CR 350N	00.80 E OF CR 700E	0	0	0	
4100083	CR 350N	00.15 E OF CR 625E	0	0	0	
4100084	CR 300W	00.01 S OF INDIAN CREEK R	250	50	300	2012
4100085	CR 700N	00.75 E OF CR 600E	0	0	0	
4100086	CR 500N	00.30 E OF CR 400E	0	0	0	

Table 3: Construction Costs**County Johnson****County Number 41**

NBI #	Facility Carried	Location	Bridge Cost	Road Cost	Total Cost	Estimate Year
4100087	CR 350S	00.05 W OF US 31	175	125	300	2012
4100088	CR 150N	00.50 W OF CR 800E	0	0	0	
4100625	CR 700N	00.10 E OF CR 600E	0	0	0	
4100089	CR 900N	00.50 E OF CR 700E	0	0	0	
4100090	CR 700N	00.15 E OF CR 600E	0	0	0	
4100626	CR 550E	00.20 N OF CR 700N	0	0	0	
4100091	CR 260N	00.30 E OF CENTER	0	0	0	
4100092	NINEVEH ROAD	00.20 S OF LAKE VIEW	0	0	0	
4100627	CR 1050N	00.05 E OF CR 375E	0	0	0	
4100093	CR 1000N	00.85 W OF CR 525E	0	0	0	
4100094	PETERMAN ROAD	00.30 N FAIRVIEW ROAD	375	225	600	2012
4100095	LEISURE LANE	00.02 N OF FAIRVIEW ROAD	125	25	150	2012
4100096	SAWMILL ROAD	00.30 N OF CR 500N	0	0	0	
4100098	PETERMAN ROAD	00.20 S COUNTY LINE ROAD	0	0	0	
4100110	CR 300S	00.20 W OF SR 135	0	0	0	
4100111	CR 300S	00.40 W OF CR 100E	0	0	0	
4100112	CR 400N	00.20 E OF CR 225E	0	0	0	
4100113	HUGGIN HOLLOW ROAD	00.01 S OF SR 144	0	0	0	
4100114	GOLDEN GROVE ROAD	00.40 W OF CR 400W	0	0	0	
4100115	WOODLAND STREAMS	00.20 W OF CR 400W	150	50	200	2012
4100116	CR 725E	00.35 NW OF 400S	0	0	0	
4100117	MOORELAND DRIVE	00.02 N OF WESTBROOK DRIV	0	0	0	
4100120	BRENTRIDGE PARKWAY	00.50 E OF MORGANTOWN RO/	0	0	0	
4100141	JOSEPH LANE	00.40 E OF SAWMILL ROAD	0	0	0	
4100130	CR 550S	00.30 W OF MAUXFERRY ROAD	0	0	0	
4100125	BUCKMOOR PARKWAY	00.10 W OF SR 135	0	0	0	
4100145	AUBURN FORD	00.30 E MORGANTOWN ROAD	0	0	0	
4100146	WHITELAND ROAD	00.30 E OF US 31	0	0	0	
4100147	CR 775S	00.30 E OF CR 100E	0	0	0	
4100149	INNISBROOKE TRAIL	00.40 S OF FAIRVIEW ROAD	0	0	0	

Table 3: Construction Costs**County Johnson****County Number 41**

NBI #	Facility Carried	Location	Bridge Cost	Road Cost	Total Cost	Estimate Year
4100140	CR 575E	00.10 N OF CR 600N	0	0	0	
4100152	CENTERLINE ROAD	00.01 S OF CR 700S	0	0	0	
4100153	WILLSHIRE DRIVE	00.06 S OF WINCHESTER DRI	0	0	0	
4100154	EAGLE TRACE DRIVE	00.30 S OF CR 800N	0	0	0	
4100155	CR 250S	00.70 E OF CR 510E	0	0	0	
4100205	CR 75W	00.50 N OF CR 200N	0	0	0	
4100157	CR 700N	00.25 E OF CR 750E	125	75	200	2012
4100207	CR 100W	00.10 N OF SR 44	0	0	0	
4100208	CR 500W	00.40 S OF CR 144	0	0	0	
016390	E JEFFERSON ST	00.86 E US 31	0	0	0	
4100099	SOUTH STREET	00.20 E OF HOME AVENUE	0	0	0	
4100100	MAIN STREET	00.10 N OF SOUTH STREET	900	350	1250	2012
4100101	HOME AVENUE	00.10 N OF SOUTH STREET	0	0	0	
4100102	MONROE STREET	00.20 E OF HOME STREET	0	0	0	
4100103	KING STREET	00.30 E OF HOME AVENUE	0	0	0	
4100104	FORSYTHE STREET	00.20 N OF KING STREET	0	0	0	
4100121	WESTVIEW DR	00.40 N OF SR 44	0	0	0	
4100122	WESTVIEW DR	00.20 W OF US 31	0	0	0	
4100123	EASTVIEW DR	00.10 N OF CR 100N	0	0	0	
4100617	CR 200N	01.20 W OF US 31	0	0	0	
4100619	COMMERCE DR.	00.60 E OF US 31	0	0	0	
4100105	MERIDIAN STREET	00.05 S OF MAIN STREET	0	0	0	
4100106	SMITH VALLEY ROAD	00.30 E OF MERIDIAN STREE	0	0	0	
4100118	MAIN STREET	00.05 W OF US 31	0	0	0	
4100124	FRY ROAD	00.01 W OF SR 135	350	50	400	2014
4100148	WASHINGTON ST	00.05 S OF MAIN STREET	0	0	0	
4100142	MAIN STREET	00.10 E OF WASHINGTON ST.	0	0	0	
4100156	CR 800N (STOP 18)	00.60 E of US 31	0	0	0	
4100609	VILLAGE CROSSING	00.05 W OF BLUE GRASS	0	0	0	
4100610	CROSS WIND DR	00.07 W OF BLUE GRASS	0	0	0	

Table 3: Construction Costs**County Johnson****County Number 41**

NBI #	Facility Carried	Location	Bridge Cost	Road Cost	Total Cost	Estimate Year
4100612	EMERSON AVENUE	00.50 S OF COUNTY LINE RO	0	0	0	
4100613	BROADWAY STREET	00.02 W OF WATER STREET	0	0	0	
4100614	BRIDGECREEK CROSS.	00.10 S OF WORTHVILLE ROA	0	0	0	
4100615	TIMBERS EDGE DRIVE	00.05 N OF FRY ROAD	0	0	0	
4100618	WAKEFIELD ROAD	00.10 E OF BLUFF ROAD	0	0	0	
4100628	MADISON AVENUE	00.20 S OF COUNTY LINE RO	360	80	440	2014
4100629	MADISON AVENUE	00.20 S OF COUNTY LINE RO	400	60	460	2014

157 Total Bridges in County

Table 3: Construction Costs**County Knox****County Number 42**

NBI #	Facility Carried	Location	Bridge Cost	Road Cost	Total Cost	Estimate Year
4200243	WASHINGTON STREET	00.05 W OF ELKS CLUB DRIV	537	280	1120	2013
4200143	WHEATLAND ROAD	00.42 E OF OVERHEAD DRIVE	4	4	8	2014
4200211	BRUCEVILLE ROAD	00.03 SW OF N CHURCH ROAD	6	6	12	2014
4200212	BRUCEVILLE ROAD	00.43 N OF COON HUNTER RO	6	6	12	2013
4200213	DAVIS ROAD	00.24 N OF MAIN CROSS ST	6	6	12	2013
4200214	DAVIS ROAD	00.45 S OF EUBANKS ROAD	8	4	12	2013
4200193	PRICE ROAD	00.08 W OF N RISLEY ROAD	5	5	10	2013
4200306	PRICE ROAD	00.48 N OF CLARK ROAD	6	6	12	2013
4200186	P. PERRY ROAD	00.25 SE OF SPRINGTOWN RO	8	8	16	2013
4200152	BICKNELL ROAD	00.69 N OF E RAGSDALE ROA	452	200	899	2013
4200172	MACLURE ROAD	00.09 SW OF BROUILLETTE RO	3	3	6	2014
4200138	EVANS ROAD	00.68 E OF BUD ROAD	6	6	12	2013
4200518	WHITE OAKS ROAD	00.73 S OF STATE ROAD 67	6	6	12	2013
4200148	VASH ROAD	01.07 NE OF STATE ROAD 55	20	10	30	2013
4200150	WASHINGTON ROAD	00.07 SW OF RIVER ROAD N	1900	280	2945	2010
4200154	RIVER ROAD	00.76 NE OF WAMPLER ROAD	8	8	16	2013
4200225	PIEPER ROAD	00.69 E OF PINE BLUFF ROA	8	8	16	2013
4200026	PINE BLUFF ROAD	00.56 N OF STATE ROAD 67	158	160	452	2013
4200176	SNYDER ROAD	00.28 N OF STATE ROAD 67	8	8	16	2013
4200177	SNYDER ROAD	00.37 W OF STATE ROAD 67	8	8	16	2013
4200178	PIEPER ROAD	00.21 S OF STATE ROAD 67	20	0	20	2013
4200166	PIEPER ROAD	00.12 NW OF HILLCREST ROA	5	5	10	2013
4200170	CHURCH ROAD	00.11 S OF STATE ROAD 67	3	3	6	2014
4200269	CAMP ARTHUR ROAD	01.28 N OF THOMPSON ROAD	7	7	14	2013
4200171	MCCORMICK ROAD	00.02 S OF STATE ROAD 67	3	3	6	2014
4200175	GOLF COURSE ROAD	00.20 NE OF SCEPTER ROAD	8	4	12	2013
4200163	LONG ROAD	00.98 S OF GOLF COURSE RO	20	6	26	2013
4200162	LONG ROAD	01.29 NW OF BICKNELL ROAD	5	5	10	2013
4200519	LONG ROAD	00.73 NW OF BICKNELL ROAD	6	6	12	2013
4200158	SUMMERS ROAD	00.68 SW OF BICKNELL ROAD	8	18	26	2013

Table 3: Construction Costs**County Knox****County Number 42**

NBI #	Facility Carried	Location	Bridge Cost	Road Cost	Total Cost	Estimate Year
4200516	BICKNELL ROAD	00.50 NW OF RICKETS ROAD	12	20	32	2013
4200145	ROYAL OAK CHURCH	00.90 NE OF STATE ROAD 55	18	7	25	2013
4200146	LOUDERMILK ROAD	01.00 NE OF STATE ROAD 55	183	160	485	2013
4200159	ROUTE ROAD	00.37 NW OF SUMMERS ROAD	198	160	505	2013
4200240	KAISER ROAD	00.85 W OF STATE ROAD 550	5	5	10	2013
4200165	SCEPTER ROAD	00.37 NW OF GOLF COURSE R	0	0	0	
4200238	HOLLINGSWORTH ROAD	00.59 NW OF DAVIS ROAD	10	2	12	2013
4200156	SCHAFFER ROAD	00.61 E OF MEMERING ROAD	7	7	14	2013
4200155	SCHAFFER ROAD	00.73 E OF MEMERING ROAD	30	8	38	2013
4200153	MCGLONE ROAD	00.67 W OF RIVER RD	8	8	16	2013
4200151	CR SE 200 S	00.26 N OF ANDERSON PIT R	10	5	15	2013
4200164	SCEPTER ROAD	00.19 N OF GOLF COURSE RO	129	160	413	2013
4200217	ROAD AND GUN CLUB	00.76 N OF WINDMILL ROAD	21	8	29	2013
4200218	ROD AND GUN CLUB	00.49 S OF CLARK ROAD	8	4	12	2013
4200221	ALBRECHT ROAD	00.50 S OF TILLY ROAD	5	5	10	2013
4200222	ALBRECHT ROAD	00.22 SW OF TILLY ROAD	6	6	12	2013
4200201	N BROCKSMITH ROAD	00.36 N OF 11TH STREET	14	8	22	2013
4200188	JERICO ROAD	00.73 W OF TERRELL ROAD	8	8	16	2013
4200234	KOENIG ROAD	00.45 N OF RIVERDALE ROAD	8	8	16	2013
4200109	RIVERDALE ROAD	00.37 E OF LUMBARYARD ROA	8	8	16	2013
4200110	RIVERDALE ROAD	00.02 E OF KOENIG ROAD	8	8	16	2013
4200113	BOWMAN ROAD	00.60 S OF STATE ROAD 58	0	0	0	
4200253	GRANDVIEW ROAD	00.32 E OF HUEY ROAD	5	5	10	2013
4200227	SPANGER ROAD	00.13 SW OF STREMMING ROA	30	12	42	2013
4200209	HANCOCK ROAD	00.46 E OF STATE ROAD 67	5	5	10	2013
4200210	HANCOCK ROAD	00.91 W OF BOWMAN ROAD	370	280	896	2013
4200208	SAND ROAD	00.65 W OF PAHMEIER ROAD	407	280	946	2010
4200233	WAGNER ROAD	00.28 W OF STATE ROAD 67	6	6	12	2013
4200244	OLD STATE ROAD 67	00.03 N OF OLD TERRE HAUT	0	0	0	
4200525	OLD US 41	01.01 NW US 41/150	12	6	18	2013

Table 3: Construction Costs**County Knox****County Number 42**

NBI #	Facility Carried	Location	Bridge Cost	Road Cost	Total Cost	Estimate Year
4200272	OLD US 41	02.43 NW OF US 41/150	7	7	14	2013
4200006	MOODY ROAD	00.31 E OF OLD US 41	22	5	27	2013
4200007	MOODY ROAD	00.84 E OF OLD US 41	168	160	465	2013
4200276	FREELANDVILLE ROAD	00.61 NE OF PERKINS ROAD	5	5	10	2013
4200023	FREELANDVILLE ROAD	00.95 NE OF PERKINS ROAD	264	160	594	2010
4200029	HORST ROAD	00.13 SW OF GRANDVIEW ROA	5	5	10	2013
4200030	GRANDVIEW ROAD	00.14 W OF LEE PEPMIER RO	12	7	19	2013
4200223	LANE ROAD	00.32 S OF L FREELANDVILL	18	6	24	2013
4200224	WATSON ROAD	00.76 N OF L. FREELANDVIL	272	200	658	2013
4200011	LWR FREELANDVILLE	00.27 E OF PERKINS ROAD	9	8	17	2013
4200526	SPRINGTOWN ROAD	00.37 E EMISON MILL RD	7	5	12	2013
4200184	HUNLEY ROAD	00.46 W OF RISLEY ROAD	0	8	8	2013
4200182	KIPP ROAD	00.96 NE OF DAUGHTERY ROA	168	160	465	2013
4200183	ASHLEY ROAD	00.77 SW OF DAUGHTERY ROA	8	6	14	2013
4200181	FREELANDVILLE ROAD	01.47 E OF US 41/150	75	25	100	2013
4200016	LIME CRUSHER ROAD	00.43 N OF STATE ROAD 58	198	160	505	2013
4200017	LIME CRUSHER ROAD	01.34 N OF SR 59	8	8	16	2013
4200205	KERNS ROAD	00.43 N OF PEPMEIER ROAD	7	7	14	2013
4200191	SPRINGTOWN ROAD	00.44 W OF N RISLEY ROAD	5	5	10	2013
4200192	SPRINGTOWN ROAD	00.64 E OF N RISLEY ROAD	7	7	14	2013
4200204	OAKTOWN ROAD	00.21 N OF PEPMEIER ROAD	0	0	0	
4200203	OAKTOWN ROAD	00.32 S OF PEPMEIER ROAD	236	160	556	2013
4200202	OAKTOWN ROAD	00.78 N OF KUHN ROAD	7	7	14	2013
4200196	PEPMEIER ROAD	00.24 E OF OAKTOWN ROAD	4	4	8	2013
4200197	PEPMEIER ROAD	00.57 E OF OAKTOWN ROAD	7	7	14	2013
4200004	OIL FIELD ROAD	00.04 NW OF CARDINAL ROAD	43	0	43	2013
4200001	BLANN ROAD	00.64 W OF MASON ROAD	4	4	8	2013
4200305	WILSON ROAD	01.16 E OF MASON DRIVE	5	5	10	2013
4200195	RISLEY ROAD	00.40 S OF SPRINGTOWN ROA	8	8	16	2013
4200168	FORT KNOX DRIVE	00.22 N OF OLD TERRE HAUT	0	0	0	

Table 3: Construction Costs**County Knox****County Number 42**

NBI #	Facility Carried	Location	Bridge Cost	Road Cost	Total Cost	Estimate Year
4200167	TERRE HAUTE ROAD	00.02 E OF NIBLACK BLVD	5	5	10	2013
4200245	2ND STREET	00.02 E OF NIBLACK BLVD	8	8	16	2013
4200140	NUGENT ROAD	00.67 NE HICKORY COMER RO	15	6	21	2014
4200137	ROBINSON ROAD	00.10 S OF US 150/50	0	0	0	
4200136	ROBINSON ROAD	00.47 S OF US 150/50	6	6	12	2014
4200123	JOHNSON FARM ROAD	00.30 S HICKORY CORNER RO	5	5	10	2014
4200089	MOUNT ZION ROAD	00.92 N OF STATE ROAD 61	188	160	492	2014
4200116	SOUTH WHEATLAND RD	01.33 S SO OF US 150/50	8	8	16	2014
4200117	GRAY BARN RD	00.28 S OF US 150/50	6	6	12	2014
4200083	DEBORA ROAD	00.63 SW OF CRATES RD	10	8	18	2014
4200115	REEL ROAD	00.28 N OF STATE ROAD 241	7	7	14	2014
4200114	SOUTH WHEATLAND RD	00.39 E OF MONROE CITY RD	269	200	654	2014
4200134	ADAMS ROAD	00.25 NE OF STATE ROAD 61	7	7	14	2014
4200086	HART STREET ROAD	00.36 NW OF STATE ROAD 27	10	6	16	2014
4200082	MONROE SCHOOL RD	00.38 NE HICKORY CORNER R	7	7	14	2014
4200246	DREIMAN ROAD	00.19 N OF HICKORY CORNER	6	6	12	2014
4200077	HICKORY CORNER RD	00.12 SE OF NUGENT ROAD	7	7	14	2014
4200100	BACK ROAD	00.77 W OF PETERSBURG ROA	8	8	16	2014
4200135	ROBINSON ROAD	00.58 NE OF STATE ROAD 61	8	8	16	2014
4200092	POND CREEK RD	00.36 S OF GOVERNORS RD	8	8	16	2014
4200090	JONES ROAD	00.07 E OF STATE ROAD 61	0	0	0	
4200072	DUTCH HINKLE ROAD	00.71 S OF STATE ROAD 61	5	5	10	2014
4200094	PETERSBURG ROAD	00.13 N OF COONCE ROAD	9	9	18	2014
4200107	MCMULLING ROAD	00.24 W OF LONG ROAD	7	7	14	2014
4200279	WART ROAD	00.40 E OF PETERSBURG ROA	5	5	10	2014
4200105	BURKE ROAD	00.79 W OF PETERSBURG ROA	8	8	16	2014
4200104	LUCKY POINT ROAD	00.96 W OF PETERSBURG ROA	42	8	50	2014
4200520	E GOVERNORS ROAD	00.21 E OF LONG ROAD	7	7	14	2014
4200098	E GOVERNORS ROAD	01.07 E OF LONG ROAD	50	0	50	2014
4200071	BEECH HILLS ROAD	01.76 W OF DUTCH HINKLE R	6	6	12	2014

Table 3: Construction Costs**County Knox****County Number 42**

NBI #	Facility Carried	Location	Bridge Cost	Road Cost	Total Cost	Estimate Year
4200257	HAZELTON ROAD	00.22 N OF SR 56/SOUTH ST	700	0	700	2014
4200044	OLD DECKER ROAD	00.21 N OF STATE ROAD 241	300	200	600	2014
4200045	BRIDGE ROAD	00.40 N OF OLD DECKER ROA	2	0	2	2014
4200046	MAYS ROAD	00.59 E OF US 41	503	280	1075	2010
4200058	DECKER CHAPEL ROAD	00.86 W OF US 41	6	6	12	2014
4200065	BAND MILL ROAD	00.34 E OF 6TH STREET ROA	8	5	13	2014
4200064	BAND MILL ROAD	00.36 E OF BILL ROAD	7	7	14	2014
4200063	GREENTREE ROAD	00.36 W OF 6TH STREET ROA	8	8	16	2014
4200061	CLAIRE ROAD	00.12 W OF 6TH STREET ROA	7	7	14	2014
4200060	BEAL ROAD	01.05 S OF BAND MILL ROAD	7	7	14	2014
4200277	BEAL ROAD	01.23 S OF BAND MILL ROAD	5	5	10	2014
4200066	6TH STREET ROAD	01.21 S OF BAND MILL ROAD	8	8	16	2014
4200067	6TH STREET ROAD	00.23 S OF BAND MILL ROAD	7	7	14	2014
4200068	6TH STREET ROAD	00.96 N OF CARIE ROAD	9	9	18	2014
4200265	TOWNSHIP ROAD	00.47 E OF PETERSBURG RD	75	0	75	2014
4200051	FIVE OAKS ROAD	00.72 E OF 6TH STREET ROA	12	6	18	2014
4200521	BULLDOG ROAD	00.59 E OF 6TH STREET ROA	6	6	12	2014
4200050	REHWALD ROAD	00.61 E OF US 61	40	6	46	2014
4200043	STOKELY ROAD	00.48 E OF US 61	0	8	8	2014
4200042	FIREMEN ROAD	00.64 W OF US 61	168	160	465	2014
4200034	YOCHUM ROAD	00.85 N OF MCCRARY ROAD	300	180	550	2014
4200078	DECKER ROAD	00.24 N OF BLOEBAUM ROAD	6	6	12	2014
4200079	DECKER ROAD	00.62 S OF HENRY ROAD	8	8	16	2014
4200120	MCCORMICK ROAD	00.74 E OF DECKER ROAD	5	5	10	2014
4200124	MAIN STREET ROAD	00.83 S OF HENRY ROAD	6	6	12	2014
4200125	MAIN STREET ROAD	00.18 S OF HENRY ROAD	5	5	10	2014
4200126	MAIN STREET	00.21 SE OF 21ST STREET	6	6	12	2013
4200122	KELLER ROAD	00.27 N OF ESSEX ROAD	300	200	700	2014
4200055	ORRVILLE ROAD	01.09 W OF WHITE RIVER RO	8	8	16	2014
4200056	DECKER CHAPEL ROAD	01.01 W OF WILSON RD	7	7	14	2014

Table 3: Construction Costs**County Knox****County Number 42**

NBI #	Facility Carried	Location	Bridge Cost	Road Cost	Total Cost	Estimate Year
4200278	BREEVORT ROAD	01.10 W OF 6TH STREET ROA	8	8	16	2014
4200062	CLAIRE ROAD	01.00 E OF 6TH STREET ROA	153	160	445	2014
4200118	BLOEBAUM ROAD	00.23 W OF DECKER ROAD	5	5	10	2014
4200087	HART STREET ROAD	00.31 S OF BUTLER ROAD	5	5	10	2014
4200127	SCHUCKMAN ROAD	00.17 E OF LAFFERTY ROAD	5	5	10	2014
4200053	HARTLEY ROAD	00.82 SE OF STATE ROAD 24	222	160	537	2014
4200076	HICKORY CORNER RD	00.39 MONROE SCHOOL RD	60	40	145	2014
4200266	HICKORY CORNER RD	00.44 N OF HAMIIN CHAPEL	8	8	16	2014
4200085	HAMLIN CHAPEL ROAD	01.06 S OF MONROE SCHOOL	8	8	16	2014
4200031	SCHOOL HOUSE ROAD	00.49 N OF FIVE OAKS ROAD	6	6	12	2014
4200025	VIECK ROAD	00.37 N OF ST. THOMAS ROA	7	7	14	2014
4200129	LOWER HART STREET	00.11 S OF PLEASANT ROAD	7	7	14	2014
4200128	LAFFERTY ROAD	00.33 N OF SCHUCKMAN ROAD	6	6	12	2014
4200130	MIDDLE HART STREET	00.75 S OF CHRISTMAS ROAD	5	5	10	2014
4200131	MIDDLE HART STREET	00.54 S OF CHRISTMAS ROAD	4	4	8	2014
4200304	MIDDLE HART STREET	00.26 S OF BUTLER ROAD	8	8	16	2014
4200054	RIDGELEYVILLE ROAD	00.46 S OF OSBOURNE ROAD	148	160	438	2014
4200133	BUTLER ROAD	00.71 W OF HART STREET RO	5	5	10	2014
4200070	RIDGELEYVILLE ROAD	00.08 S OF HAMLIN CHAPEL	6	6	12	2014
4200522	RIDGELEYVILLE ROAD	01.22 S OF HAMLIN CHAPEL	7	7	14	2014
4200141	JUNKIN ROAD	00.24 N OF US 150/50	5	5	10	2014
4200139	OLIVER ROAD	00.37 N OF ROBINSON ROAD	10	7	17	2014
4200259	MCGIFFEN ROAD	00.08 NE OF HART STREET R	3	3	6	2014
4200097	LONG ROAD	00.17 N OF GOVERNERS ROAD	7	7	14	2014
4200235	JOHANNINGSMEIR RD	00.94 W OF SPRANGER RD	8	8	16	2013
4200010	LWR FREELANDVILLE	00.09 W OF PERKINS ROAD	8	8	16	2013
4200073	BOYD LAKE ROAD	00.97 W OF STATE ROAD 61	6	6	12	2014
4200523	OVERHEAD ROAD	00.14 NE OF COUNTY MKT LA	0	0	0	
4200273	OLD US 41	00.72 S OF CO-OP ROAD	363	280	887	2013
4200111	CR 1350 E	00.61 S OF RIVERDALE ROAD	380	200	803	2013

Table 3: Construction Costs**County Knox****County Number 42**

NBI #	Facility Carried	Location	Bridge Cost	Road Cost	Total Cost	Estimate Year
4200260	BEARD ROAD	00.16 E OF BEAL ROAD	7	7	14	2014
4200008	MOODY ROAD	00.81 E OF OLD US 41	5	5	10	2013
4200261	HAZELTON ROAD	01.03 N OF STATE ROAD 56	0	0	0	
4200263	BRUCEVILLE ROAD	00.26 SW OF HILLCREST ROA	5	5	10	2013
4200270	CATT ROAD	00.90 SW OF STATE ROAD 55	5	5	10	2013
4200199	TILLY ROAD	00.29 SE OF ALBRECHT ROAD	100	20	120	2013
4200274	OTIS ROAD	00.12 N OF HAMLIN CHAPEL	10	5	15	2014
4200280	ROYAL OAK CHURCH	01.57 SW OF LONG ROAD	25	10	35	2013
4200290	OLD BRUCEVILLE RD	00.11 W OF CREEKSIDE DRIV	181	160	482	2013
4200524	BROUILLETTE ROAD	00.89 NW OF WHEATLAND RD	5	5	10	2014
4200293	MONROE SCHOOL ROAD	00.54 S OF HICKORY CORNER	10	5	15	2014
4200294	NIMNIGHT ROAD	01.55 NE OF US 150/50	5	5	10	2014
4200527	COON HUNTER ROAD	01.48 NW SR 67	8	6	14	2013
4200296	TERRE HAUTE ROAD	00.17 E OF NIBLACK BLVD	5	5	10	2013
4200297	HICKORY CORNER RD	00.18 N OF HAMLIN CHAPEL	15	5	20	2014
4200298	VASH ROAD	00.65 SW OF LONG ROAD	15	15	30	2013
4200299	OLD BRUCEVILLE RD	00.28 NE OF HILLCREST ROA	5	5	10	2013
4200300	HOLSCHER ROAD	02.23 S OF BOLB WOLFE ROA	4	4	8	2013
4200301	P. PERRY ROAD	00.41 N OF SPRINGTOWN ROA	5	5	10	2013
4200302	BOB WOLFE ROAD	00.05 W OF NICHOLSON ROAD	4	4	8	2013
4200303	MILLER ROAD	00.49 E OF STATE ROAD 159	8	8	16	2013
4200500	6TH STREET	00.01 E OF NIBLACK BLVD	0	0	0	
4200505	ST CLAIRE ROAD	00.56 S OF WASHINGTON AVE	5	5	10	2013
4200510	OLD VINCENNES DIST	00.01 E OF NIBLACK BLVD	7	7	14	2013
4200515	MACLURE ROAD	00.40 N OF WHEATLAND ROAD	3	3	6	2014
4200517	BROUILLETTE ROAD	00.10 SE OF MACLUE ROAD	6	6	12	2014

206 Total Bridges in County

Table 3: Construction Costs**County Kosciusko****County Number 43**

NBI #	Facility Carried	Location	Bridge Cost	Road Cost	Total Cost	Estimate Year
4300002	BARBEE LAKE ROAD	00.60 N OF CR 300N	0	0	0	
4300003	CR 225 EAST	00.10 S OF CR 100N	0	0	0	
4300206	HUSKY TRAIL	00.25 S OF CR 200N	0	0	0	
4300004	CR 750 EAST	00.50 N OF CR 500N	125	25	150	2015
4300005	ARMSTRONG ROAD	00.10 W OF CR 300E	0	0	0	
4300006	CR 300 EAST	00.20 N OF OLD US 30	0	0	0	
4300007	CR 675 EAST	00.30 N OF CR 500N	0	0	0	2010
4300102	CR 300N	00.80 W OF SR 15	275	25	300	2015
4300008	CR 930E	00.25 N OF CR 1000N	0	0	0	
4300010	CR 100 EAST	00.01 N OF CR 450N	0	0	0	
4300213	EAST SHORE DRIVE	01.10 S OF CR 1400N	0	0	0	
4300011	PICKWICK ROAD	00.25 E OF E. SHORE DR	0	0	0	
4300012	CR 175 EAST	00.50 N OF CR 450N	0	0	0	
4300233	MAIN STREET	00.30 N OF CR 1150N	0	0	0	
4300014	BEER ROAD	00.90 W OF CR 175E	250	100	350	2014
4300015	CR 300 EAST	00.90 N OF CR 1300N	0	0	0	
4300016	CR 250 EAST	00.95 N OF CR 1300N	0	0	0	
4300017	CR 1300 NORTH	00.03 E OF CR150E	0	0	0	
4300018	CR 1250 NORTH	00.80 W OF SR 19	0	0	0	
4300019	CR 200 WEST	00.35 N OF CR 150N	0	0	0	
4300020	EMELINE STREET	00.60 W OF SR 15	0	0	0	
4300214	CR 800 SOUTH	00.60 W OF CR 900W	0	0	0	
4300023	CR 850 EAST	00.50 N OF CR 250N	0	0	0	
4300025	CRYSTAL LAKE ROAD	00.01 W OF SNYDER RD	0	0	0	
4300026	CR 1350 NORTH	00.20 W OF CR 200W	0	0	0	
4300027	CR 1250 NORTH	00.10 W OF CR 200W	0	0	0	
4300030	CR 250 NORTH	01.10 E OF SR 19	0	0	0	
4300031	FOX FARM ROAD	00.01 E OF CR150W	0	0	0	
4300215	CR 300S	00.60 E OF SR 15	125	75	200	2014
4300034	CR 1000 WEST	00.15 N OF CR 1000N	0	0	0	

Table 3: Construction Costs**County Kosciusko****County Number 43**

NBI #	Facility Carried	Location	Bridge Cost	Road Cost	Total Cost	Estimate Year
4300036	CR 900 WEST	00.90 N OF SR 19	0	0	0	
4300232	LAKE STREET	00.30 E OF CR 125W	0	0	0	
4300039	OLD US 30	00.30 W OF CR 125W	0	0	0	
4300040	OLD US 30	00.20 E OF CR350W	0	0	0	
4300041	OLD US 30	00.25 W OF CR 900W	0	0	0	
4300042	CR 300 NORTH	00.10 N OF US 30	0	0	0	
4300216	CR 800 WEST	00.10 N OF US 30	150	100	250	2015
4300043	CR 700W	00.80 N OF CHRYSTAL LAKE	0	0	0	
4300044	CR 125N	00.30 W OF CR 900W	0	0	0	
4300045	SNYDER ROAD	00.10 N OF CRYSTAL LAKE R	0	0	0	
4300046	CR 200 SOUTH	00.80 W OF CR 600W	0	0	0	
4300047	CR 650W	00.01 S OF CR 100N	0	0	0	
4300048	CR 400 WEST	00.20 S OF UNION RD	0	0	0	
4300049	CR 700 SOUTH	01.00 W OF CR 700W	0	0	0	
4300051	PACKERTON ROAD	00.50 N OF CR 200S	400	100	500	2014
4300052	CR 500 SOUTH	00.30 E OF SR 19	0	0	0	
4300053	CR 600S/1000W	01.00 E of SR 19	0	0	0	
4300055	CR 600 WEST	00.70 N OF CR 950S	0	0	0	
4300217	CR 850 SOUTH	00.50 W OF CR 700E	0	0	0	
4300056	EEL RIVER ROAD	00.70 E OF CR700E	0	0	0	
4300057	CR 700E	01.30 N OF CR 1300S	425	125	550	2014
4300058	OLD US 30	00.10 W OF CR 325E	200	50	250	2014
4300059	OLD US 30	00.10 W OF CR 100E	0	0	0	
4300060	CR 600 WEST	01.00 S OF CR 200S	0	0	0	
4300061	CR 875 WEST	00.75 N OF CR 700S	0	0	0	
4300062	CR 700 WEST	00.15 N OF CR 800S	0	0	0	
4300218	CR 850 WEST	00.50 N OF CR 1200N	150	100	250	2012
4300219	CR 1025 WEST	00.50 S OF CR 1350N	0	0	0	
4300220	CR 950 WEST	00.50 S OF CR 1350N	150	100	250	2012
4300065	CR 850 SOUTH	00.50 W OF CR 600W	0	0	0	

Table 3: Construction Costs**County Kosciusko****County Number 43**

NBI #	Facility Carried	Location	Bridge Cost	Road Cost	Total Cost	Estimate Year
4300066	BEAVER DAM ROAD	00.15 S OF CR 700S	0	0	0	
4300067	CR 300 SOUTH	00.20 W OF COUNTRY CLUB	0	0	0	
4300068	CR 200 SOUTH	00.01 E OF SR 15	200	75	275	2015
4300210	CR 275 EAST	00.10 N OF WILCOX RD	0	0	0	
4300071	WILCOX ROAD	00.35 W OF CR 350E	0	0	0	
4300074	CR 325 EAST	00.10 S OF OLD US 30	0	0	0	
4300075	VAN-NESS ROAD	00.10 W OF CR 600E	0	0	0	
4300076	CR 400 SOUTH	00.80 W OF CR 200E	0	0	0	
4300231	COUNTRY CLUB ROAD	00.60 N OF CR 400S	0	0	0	
4300079	PIERCETON ROAD	01.00 W OF SR 13	0	0	0	
4300221	CR 600E	00.30 N OF CR 1250S	0	0	0	
4300229	CR 500 WEST	00.30 N OF CR 1300 S	175	50	225	2015
4300082	CR 1300 SOUTH	00.10 W OF CR 400W	0	0	0	
4300083	OLD US 30	00.10 W OF CR 800W	0	0	0	
4300084	CR 1000N	00.20 W OF CR 1000E	0	0	0	
4300085	COUNTRY CLUB ROAD	01.10 N OF CR 150S	175	125	300	2015
4300211	CR 100 EAST	00.50 N OF CR 1300N	0	0	0	
4300091	W CENTER STREET	00.01 W OF HAND ST	0	0	0	
4300092	S HAND STREET	00.01 S OF CENTER ST	175	125	300	2015
4300224	LOGAN STREET	00.35 S OF WINONA AVE	0	0	0	
4300093	HOFFMAN LAKE ROAD	00.35 N OF US 30	150	75	225	2014
4300108	CR 1000 EAST	00.75 N OF CR 450N	100	25	125	2015
4300095	CR 1200S	00.30 E OF CR600E	0	0	0	
4300096	CR 800 EAST	00.10 N OF CR 550N	0	0	0	
4300120	EAST SOUTH STREET	00.01 E OF MULBERRY ST	0	0	0	
4300097	SUNSET DRIVE	00.02 S OF ANCHORAGE RD	0	0	0	
4300222	HATCHERY ROAD	01.00 W OF CR 1000E	0	0	0	
4300098	E WAWASEE ROAD	00.35 N OF CR 1100	0	0	0	
4300101	CR 100N	00.90 E OF CR500W	0	0	0	
4300103	WEST MAIN STREET	00.15 W of SR 13	200	100	300	2014

Table 3: Construction Costs**County Kosciusko****County Number 43**

NBI #	Facility Carried	Location	Bridge Cost	Road Cost	Total Cost	Estimate Year
4300104	SOUTH FRONT STREET	00.02 N OF MEDUSA ST	125	75	200	2015
4300106	ADMINISTRATION BLV	00.10 S OF PARK ST	0	0	0	
4300107	AUDITORIUM BLVD	00.10 W OF PARK ST	0	0	0	
4300125	CR 100 SOUTH	00.50 E OF CR 450E	0	0	0	
4300201	CR 100 SOUTH	00.75 W OF CR 700W	0	0	0	
4300202	CR 100 SOUTH	00.40 W OF CR 450E	0	0	0	
4300203	CR 450 EAST	00.15 N OF US 30	175	125	300	2015
4300204	ROZELLA ROAD	00.50 W OF SR 15	0	0	0	
4300228	CEDAR POINT ROAD	00.25 W OF WAWASEE ROAD	0	0	0	
4300207	VENETIAN DRIVE	00.01 N OF SUNSET DR	0	0	0	
4300208	CR 175 EAST	00.25 S OF CR 200N	0	0	0	
4300209	SHOE LAKE RD/CR450	00.75 W OF CR 650E	0	0	0	
4300212	ARMSTRONG ROAD	01.10 W OF CR 675E	175	150	325	2015
4300223	ANCHORAGE ROAD	00.01 E OF SR15	0	0	0	
4300225	CR 250 NORTH	00.50 W OF CR 925E	175	125	300	2015
4300226	CR 950 WEST	00.30 N OF US 30	0	0	0	
4300227	CR 875 WEST	00.15 S OF CR 225N	0	0	0	
4300234	WINONA BEACH ROAD	00.65 E OF COUNTRY CLUB	0	0	0	

108 Total Bridges in County

Table 3: Construction Costs**County LaGrange****County Number 44**

NBI #	Facility Carried	Location	Bridge Cost	Road Cost	Total Cost	Estimate Year
4400062	CR 1000 WEST	00.10 N OF CR 500S	0	0	0	
4400061	CR 200 SOUTH	00.10 E OF CR 900W	0	0	0	
4400102	CR 400 SOUTH	00.45 W OF CR 1000W	0	0	0	
4400004	CR 100 SOUTH	00.15 E OF CR 1000W	0	0	0	
4400005	CR 1100 WEST	00.25 N OF CR 200S	100	25	125	2013
4400006	CR 100 SOUTH	00.50 W OF CR 1100W	0	0	0	
4400060	CR 1150W	00.85 S OF CR 50N	0	0	0	
4400007	CR 1150 WEST	00.20 S OF CR 50N	0	0	0	
4400008	CR 1100 WEST	00.50 S OF CR 50N	0	0	0	
4400009	CR 1000 WEST	00.20 N OF CR 100S	0	0	0	
4400010	CR 900 WEST	00.10 N OF CR 200S	0	0	0	
4400063	CR 200 SOUTH	00.15 W OF CR 600W	0	0	0	
4400012	CR 750 NORTH	00.30 E OF CR 800W	0	0	0	
4400013	CR 600 WEST	00.20 N OF CR 750N	0	0	0	
4400014	CR 450 WEST	00.10 N OF CR 750N	0	0	0	
4400015	CR 400 WEST	00.80 N OF CR 700N	0	0	0	
4400016	CR 550 WEST	00.40 N OF CR 600N	0	0	0	
4400017	CR 450 WEST	00.30 N OF SR 120	0	0	0	
4400018	CR 300 WEST	00.10 N OF SR 120	0	0	0	
4400019	CR 100 WEST	00.00 S OF SR 120	250	50	300	2013
4400020	CR 425 NORTH	00.55 W OF CR 250W	0	0	0	
4400056	CR 675 WEST	00.25 N OF CR 650N	200	25	225	2013
4400057	CR 675 WEST	00.04 S OF CR 690N	0	0	0	
4400110	CR 765 SOUTH	00.15 E OF CR 200E	0	0	0	
4400021	CR 50 EAST	00.45 N OF CR 550S	0	0	0	
4400022	CR 75 WEST	01.10 N OF CR 700S	0	0	0	
4400023	CR 700 SOUTH	00.10 E OF CR 200W	300	125	425	2013
4400024	CR 800 SOUTH	00.07 E OF CR 200W	0	0	0	
4400025	CR 700 SOUTH	00.05 W OF CR 150E	200	100	300	2013
4400111	CR 100 SOUTH	00.01 E OF CR 460E	0	0	0	

Table 3: Construction Costs**County LaGrange****County Number 44**

NBI #	Facility Carried	Location	Bridge Cost	Road Cost	Total Cost	Estimate Year
4400058	CR 100 SOUTH	01.00 W OF CR 1050E	0	0	0	
4400027	CR 425 SOUTH	00.25 MI W OF CR 1100E	275	125	400	2013
4400028	CR 1175 EAST	00.01 MI SE OF CR 1185E	175	125	300	2013
4400029	CR 350 SOUTH	00.01 W OF CR 1075E	0	0	0	
4400030	CR 350S	00.45 MI W OF CR 1150E	0	0	0	
4400031	CR 275 SOUTH	00.60 W OF CR 1050E	0	0	0	
4400032	CR 925 EAST	00.40 N OF CR 100S	0	0	0	
4400033	CR 150 NORTH	01.00 W OF CR 900E	0	0	0	
4400034	CR 1100 EAST	00.20 N OF CR 200N	0	0	0	
4400035	CR 1200 EAST	00.50 N OF CR 150N	0	0	0	
4400036	CR 900 EAST	00.50 N OF CR 200N	0	0	0	
4400037	CR 300 NORTH	00.10 W OF SR 3	150	50	200	2013
4400038	CR 1100 EAST	00.05 S OF CR 730N	0	0	0	
4400039	CR 750 NORTH	00.10 E OF CR 1050E	0	0	0	
4400040	CR 1050 EAST	00.13 N OF CR 750N	0	0	0	
4400041	CR 125 EAST	00.45 N OF CR 700N	0	0	0	
4400042	CR 50 EAST	00.40 N OF CR 700N	631	189	1107	2012
4400043	CR 050E/THIRD ST	00.20 S OF SR 120	0	0	0	
4400044	CR 100 EAST	00.60 N OF CR 400N	550	150	700	2013
4400045	CR 400 NORTH	00.30 W OF CR 200E	0	0	0	
4400046	CR 225 EAST	00.01 N OF CR 425N	0	0	0	
4400047	CR 390 EAST	00.50 N OF CR 350N	0	0	0	
4400049	CR 600 EAST	00.50 S OF CR 400N	0	0	0	
4400109	CR 200 EAST	00.07 N OF CR 250N	0	0	0	
4400113	CR 150 NORTH	00.20 E OF CR 75E	0	0	0	
4400055	CR 75 EAST	00.40 N OF CR 75N	0	0	0	
4400112	CR 915 WEST	00.02 N OF CR 270N	0	0	0	

57 Total Bridges in County

Table 3: Construction Costs**County Lake****County Number 45**

NBI #	Facility Carried	Location	Bridge Cost	Road Cost	Total Cost	Estimate Year
4500004	RANGE LINE ROAD	00.60 N of 197th Ave	0	0	0	
4500006	RANGE LINE ROAD	00.10 N of 153rd Ave	442	45	663	2015
4500187	173RD AVENUE	00.20 E of MISSISSIPPI	0	0	0	
4500007	173RD AVENUE	00.50 E. of GRAND	0	0	0	
4500009	165TH AVENUE	00.40 E. of GRAND	0	0	0	
4500010	157TH AVENUE	00.30 W of HANCOCK	30	3	45	2015
4500011	157TH AVENUE	00.10 E of HANCOCK	21	3	32	2015
4500012	157TH AVENUE	00.30 W of MONTGOMRY	0	0	0	
4500013	STONE ROAD	01.20 SE of GRAND	22	3	33	2015
4500014	BELSHAW ROAD	00.30 E. of CHASE St	0	0	0	
4500015	CHASE STREET	00.30 N. of 201st Ave	42	5	63	2015
4500016	CHASE STREET	00.60 S. of 205th Ave	37	4	56	2015
4500017	MONON ROAD	00.00 Int of 221st Ave	0	0	0	
4500018	MISSISSIPPI STREET	00.60 N of 217th Ave	89	9	134	2015
4500019	GRAND BLVD.	01.00 E of RANGE LINE	0	0	0	
4500020	MISSISSIPPI STREET	00.00 Int of 205th Ave	42	5	63	2015
4500021	MISSISSIPPI STREET	00.60 N of 205th Ave	42	5	63	2015
4500022	CLINE AVENUE	00.00 Int of 245th Ave	0	0	0	
4500023	241ST AVENUE	00.50 W. of CLINE AVENUE	357	36	536	2015
4500026	145TH AVENUE	00.10 E. of US 231	0	0	0	
4500027	145TH AVENUE	00.50 W of ARIZONA	0	0	0	
4500028	169TH AVENUE	00.40 W. of SR 55	414	42	621	2015
4500031	129TH AVENUE	01.00 W of GIBSON ST.	0	0	0	
4500032	PARRISH AVENUE	00.30 N. of SR 2	0	0	0	
4500033	STATE LINE ROAD	00.80 S. of 241st AVE	1839	184	2759	2015
4500198	MORSE STREET	00.27 S. of 171st Ave	0	0	0	
4500035	STATE LINE ROAD	00.00 Int of 236th Ave	0	0	0	
4500036	211TH AVENUE	00.30 W. of COLFAX St	0	0	0	
4500038	OLD LINCOLN HWY.	00.00 Int of COUNTY LINE	200	20	300	2015
4500039	CLINE AVENUE	00.80 S. of 221st Ave	0	0	0	

Table 3: Construction Costs**County Lake****County Number 45**

NBI #	Facility Carried	Location	Bridge Cost	Road Cost	Total Cost	Estimate Year
4500040	221ST AVENUE	00.00 Int. of CLINE Ave	0	0	0	
4500043	BELSHAW ROAD	01.00 E. of US 41	442	45	663	2015
4500044	117TH AVENUE	00.30 E. of WHITE OAK Ave	442	45	663	2015
4500045	PARRISH AVENUE	00.50 S. of 133rd Ave	469	47	704	2015
4500046	153RD AVENUE	00.10 E. of COLFAX	491	50	737	2015
4500047	161ST AVENUE	00.20 E. of COLFAX	87	9	131	2015
4500048	171ST AVENUE	00.50 E. of MORSE St	0	0	0	
4500049	CLARK STREET	00.60 N. of 153rd Ave	0	0	0	
4500050	LIVERPOOL ROAD	00.30 N of 61st Ave	0	0	0	
4500051	WHITCOMB STREET	00.70 S. of 221st Ave	0	0	0	
4500052	WHITCOMB STREET	00.10 S. of 221st Ave	0	0	0	
4500054	205TH AVENUE	00.10 E. of CLARK St	0	0	0	
4500055	MONON ROAD	01.00 N. of 221st Ave	0	0	0	
4500056	MADISON STREET	00.10 S. of 101st Ave	93	10	140	2015
4500057	135TH AVENUE	00.80 E. of CALUMET AVE	499	50	749	2015
4500059	101ST AVENUE	00.00 Int of WHITE OAK Av	0	0	0	
4500215	101ST AVENUE	00.20 W. of WHITE OAK Ave	0	0	0	
4500061	125TH AVENUE	00.90 E. of CALUMET	606	61	909	2015
4500062	151ST AVENUE	00.90 E. of SHEFFIELD AVE	0	0	0	
4500063	CLARK STREET	00.20 S. of 101st Ave	357	36	536	2015
4500064	101ST AVENUE	00.50 W. OF CLARK ST	0	0	0	
4500067	223RD AVENUE	00.20 W. of CHESTNUT	0	0	0	
4500068	169TH AVENUE	00.90 E. of STATE LINE	0	0	0	
4500070	185TH AVENUE	00.30 E. of STATE LINE	0	0	0	
4500071	197TH AVENUE	00.40 W. of CALUMET AVE	0	0	0	
4500216	205TH AVENUE	00.90 E US 41	0	0	0	
4500074	201ST AVENUE	00.20 E. of CLARK ST.	0	0	0	
4500075	BELSHAW ROAD	00.60 E. of CLINE AVE	0	0	0	
4500077	205TH AVENUE	00.40 W. of COLFAX ST.	0	0	0	
4500079	121ST AVENUE	00.20 E of IOWA ST	0	0	0	

Table 3: Construction Costs**County Lake****County Number 45**

NBI #	Facility Carried	Location	Bridge Cost	Road Cost	Total Cost	Estimate Year
4500083	113TH AVENUE	00.40 E of IOWA ST	115	12	173	2015
4500084	101ST AVENUE	00.70 W of COLORADO	645	371	1086	2015
4500217	109TH AVENUE	00.10 E of COLORADO	0	0	0	
4500087	COLORADO STREET	00.70 S of 101st Ave	0	0	0	
4500199	197TH AVENUE	00.00 INT W/RANGE LINE RD	0	0	0	
4500089	MERRILLVILLE ROAD	00.10 N. of 101st Ave	0	0	0	
4500218	149TH AVENUE	00.30 E MORSE ST	0	0	0	
4500091	COLORADO STREET	00.30 N. of 97th Ave	528	53	792	2015
4500092	CLAY STREET	00.30 N of 97th Ave	1048	105	1572	2015
4500219	GRAND BLVD	00.20 N 93RD AVE	0	0	0	
4500094	RANDOLPH STREET	00.60 S of US 30	191	20	287	2015
4500095	61ST AVENUE	00.60 E SR 53	282	29	423	2015
4500096	61ST AVENUE	00.40 W of WISCONSIN STRE	301	31	452	2015
4500097	ARIZONA STREET	00.30 N of 61st Ave	145	15	218	2015
4500099	AINSWORTH ROAD	00.20 E of RANDOLPH	33	4	50	2015
4500102	COLFAX STREET	00.40 N. of 221st Ave	0	0	0	
4500103	219TH AVENUE	00.60 E. of US 41	0	0	0	
4500104	PARRISH AVENUE	00.60 S. of 219th Ave	0	0	0	
4500105	HENDRICKS STREET	00.90 N. of 73rd Ave	0	0	0	
4500106	CLARK STREET	00.40 N. of 101st Ave	29	3	44	2015
4500107	FAIRBANKS STREET	00.60 N. of 73rd Ave	434	44	651	2015
4500108	CLINE AVENUE	00.10 N. of 73rd Ave	0	0	0	
4500214	SOHL AVENUE	00.10 N. OF MICHIGAN ST.	0	0	0	
4500110	HARRISON STREET	00.30 S of 61st Ave	0	0	0	
4500111	37TH AVENUE	00.50 W US 6	0	0	0	
4500112	KENNEDY AVENUE	00.30 S I-94	0	0	0	
4500113	RIDGE ROAD	00.30 E US 41	0	0	0	
4500114	151ST STREET	00.30 E. of INDY Blvd	45	5	68	2015
4500115	109TH AVENUE	00.30 W. of US 41	27	3	41	2015
4500116	RIDGE ROAD	00.50 W OF MICHIGAN STREE	0	0	0	

Table 3: Construction Costs**County Lake****County Number 45**

NBI #	Facility Carried	Location	Bridge Cost	Road Cost	Total Cost	Estimate Year
4500117	RIDGE ROAD	00.40 W US 41	0	0	0	
4500118	RIDGE ROAD	00.50 E US 41	0	0	0	
4500119	RIDGE ROAD	00.30 E OF BROAD STREET	306	31	459	2015
4500120	CALHOUN STREET	00.80 N. of RIDGE RD	0	0	0	
4500121	BURR STREET	00.40 S. of 29th Ave	11	2	17	2015
4500122	COLFAX STREET	00.90 N. of RIDGE RD	0	0	0	
4500124	STATE LINE ROAD	00.50 S. of 241st Ave	727	73	1091	2015
4500125	CLAY STREET	00.40 N. of CENTRAL	0	0	0	
4500126	CENTRAL AVENUE	00.60 W. of CLAY ST	0	0	0	
4500127	LIVERPOOL ROAD	00.40 W. of STATE ST	102	11	153	2015
4500128	MORSE STREET	00.10 N. of 141st St	0	0	0	
4500129	GRAND BLVD.	00.40 S. of CENTRAL AVE	0	0	0	
4500220	176TH AVENUE	00.20 E. of MORSE ST	0	0	0	
4500132	OLD CLINE AVENUE	00.40 S. of GARY AVE	281	0	281	2015
4500133	HOHMAN AVENUE	00.10 N. of MICHIGAN ST.	930	93	1395	2015
4500134	KENNEDY AVENUE	00.30 N. of US 20	3150	315	4725	2015
4500190	HOHMAN AVENUE	00.10 N SIBLEY BLVD	424	43	636	2015
4500135	NORTH LAKE STREET	00.10 N. of HEMLOCK AVE.	390	39	488	2015
4500136	HOHMAN AVENUE	00.20 S. of 173rd St	0	0	0	
4500137	COLUMBIA AVENUE	00.60 N. of RIDGE RD	0	0	0	
4500138	NORTHCOTE AVENUE	00.60 N. of RIDGE RD	0	0	0	
4500139	CLARK STREET	00.90 N. of RIDGE RD	3	1	5	2015
4500140	HARRISON STREET	00.70 N. of 35th Ave	114	12	171	2015
4500141	MICHIGAN STREET	00.70 N. of RIDGE RD	87	9	131	2015
4500142	RAND STREET	00.40 W. of SR 51	0	0	0	
4500143	OLD RIDGE ROAD	00.20 S.E. of LAKE PARK A				
4500144	3RD STREET	00.10 W. of MAIN ST	0	0	0	
4500145	WISCONSIN STREET	00.20 S. of 3rd St	797	80	1196	2015
4500222	68TH PLACE	00.20 W. of SR 53	0	0	0	
4500147	FRONT STREET	00.10 N of OLD RIDGE RD	0	0	0	

Table 3: Construction Costs**County Lake****County Number 45**

NBI #	Facility Carried	Location	Bridge Cost	Road Cost	Total Cost	Estimate Year
4500148	10TH ST	00.20 W of COUNTY LINE RD	0	0	0	
4500150	45TH STREET	00.10 W. of WHITE OAK AVE	172	18	258	2015
4500151	MAIN STREET	00.60 W. of WHITE OAK AVE	890	89	1335	2015
4500152	213TH STREET	00.10 W. of CALUMET AVE	480	48	720	2015
4500223	EDMOND STREET	00.10 E. of SHEFFIELD AVE	0	0	0	
4500154	KEILMAN STREET	00.10 E. of HART ST	33	4	50	2015
4500155	HART STREET	00.20 S. of US 30	398	40	597	2015
4500156	COLUMBIA AVE	00.10 S OF MICHIGAN ST	718	72	1077	2015
4500157	169TH STREET	00.30 W. of KENNEDY AVE.	0	0	0	
4500158	COUNTY LINE RD	00.30 N US 12	0	0	0	
4500159	JOLIET STREET	00.40 E. of US 41	375	38	563	2015
4500160	GRAND BLVD.	00.50 N of 109th Ave	0	0	0	
4500161	213TH STREET	00.80 E. of CALUMET AVE.	0	0	0	
4500162	OAKLEY AVENUE	00.10 W. of FREMONT ST.	0	0	0	
4500163	SOUTH ALLEY	00.10 S.E. of SR 2	38	4	57	2015
4500164	MAIN STREET	00.20 W. of MILL ST.	0	0	0	
4500165	MILL STREET	00.20 N. of MAIN ST.	49	5	74	2015
4500166	CLARK STREET	00.20 N. of MAIN ST.	0	0	0	
4500227	191ST AVENUE	00.10 E OF CHASE ST	0	0	0	
4500169	PARRISH AVENUE	01.00 N. of 236th Ave	94	10	141	2015
4500170	HAMLIN STREET	00.10 S. of 249th Ave.	0	0	0	
4500201	MONON ROAD	00.40 N. of 231st Ave	0	0	0	
4500172	CALUMET AVENUE	00.60 N. OF RIDGE ROAD	61	7	92	2015
4500173	KENNEDY AVENUE	00.30 S of RIDGE RD	0	0	0	
4500174	BROAD STREET	00.40 S of RIDGE RD	22	3	33	2015
4500175	BROAD STREET	00.40 N of Joliet	454	46	681	2015
4500179	GRACE STREET	00.30 S. of RIDGE RD.	0	0	0	
4500180	LIABLE ROAD	00.10 S. of WIRTH RD.	0	0	0	
4500181	KLEINMAN ROAD	00.10 S. of WIRTH RD.	0	0	0	
4500182	BINYON STREET	00.10 W. of MORSE ST.	321	33	482	2015

Table 3: Construction Costs

County Lake

County Number 45

NBI #	Facility Carried	Location	Bridge Cost	Road Cost	Total Cost	Estimate Year
4500184	COLFAX STREET	00.30 N. of 45th Ave	0	0	0	
4500185	KENNEDY AVENUE	00.20 S. of US 20	62	7	93	2015
4500186	POPLAR LANE	00.30 W. of WHITE OAK AVE	0	0	0	
080000	DICKEY ROAD	00.50 NE MICHIGAN ST	0	0	0	
4500189	129TH AVENUE	00.20 E. of IOWA ST.	0	0	0	
4500195	HAMMOND MARINA DR	00.60 NW CALUMET AVENUE	0	0	0	
4500197	CASINO CENTER DR	00.10 N BRIDGE 367	150	15	225	2015
4500200	144TH AVENUE	00.20 E. of MORSE ST.	0	0	0	
4500210	ACCESS ROAD RAMP	00.70 E. of SR 912	0	0	0	
4500209	BUFFINGTON HRBR DR	00.70 E. of SR 912	0	0	0	
4500204	CALUMET AVENUE	00.40 N OF US 30	0	0	0	
4500205	CALUMET AVENUE	00.30 N. of US 30	0	0	0	
4500206	CALUMET AVENUE	01.20 N. of US 30	0	0	0	
4500207	US 12	00.20 N. of US 20	0	0	0	
4500203	US 12	00.10 E. of CLARK ST.	363	37	545	2015
4500211	US 12	02.10 W. of SR 53	0	0	0	
4500208	ALVINA ROSE COURT	00.10 E. of ROSEWOOD DR.	0	0	0	
4500202	DEER CREEK DRIVE	01.00 W. of US 41	0	0	0	
4500212	77TH AVENUE	00.40 W. of US 41	574	58	861	2015
4500386	MICHIGAN AVENUE	00.20 NE SR 912	1630	571	2445	2015
4500388	MISSISSIPPI STREET	00.30 N. OF 69TH AVENUE	0	0	0	
4500389	HEDWIG DRIVE	00.40 S. OF W. 97TH LANE	0	0	0	
4500149	FRAN-LIN PARKWAY	00.40 N. of 45th Ave	0	0	0	
4500183	FRAN-LIN PARKWAY	00.40 N. of 45th Ave	0	0	0	

174 Total Bridges in County

Table 3: Construction Costs**County LaPorte****County Number 46**

NBI #	Facility Carried	Location	Bridge Cost	Road Cost	Total Cost	Estimate Year
4600001	BLECK ROAD	00.20 S US 20	0	0	0	
4600002	WILHELM ROAD	1.2 NORTH CR 725N	0	0	0	
4600004	CR 525W	0.4 MI. NORTH OF US 20	0	0	0	
4600005	CR 700N	00.50 W CR 400W	0	0	0	
4600006	CR 1000N	00.30 E CR 150E	0	0	0	
4600007	CR 125E	.6 MI. NORTH OF CR 900N	0	0	0	
4600165	CR 1000N	0.1 MI. EAST OF CR 125E	0	0	0	
4600157	CR 900N	01.00 E WILHEIM	0	0	0	
4600176	CR 400N	00.50 W CR 600W	0	0	0	
4600009	CR 875W	0.1 MI. SOUTH OF CR 400N	250	360	610	2015
4600011	CR 950W	00.20 N CR 300N	0	0	0	
4600177	CR 500S	0.4 MI EAST OF CR 1000E	0	0	0	
4600166	CR 400S	00.00 N CR 150W	0	0	0	
4600167	CR 150W	00.00 E CR 400S	0	0	0	
4600019	CR 250S	0.1 MI WEST OF CR 150E	0	0	0	
4600020	CR 400S	0.4 MI WEST OF CR 150E	0	0	0	
4600021	CR 525E	0.4 MI SOUTH OF DIVISION	80	0	80	2015
4600022	CR 100S	0.9 MI EAST OF CR 500E	0	0	0	
4600023	CR 525S	01.20 W CR 100E	0	0	0	
4600024	CR 800E	0.7 MI NORTH OF CR 525S	0	0	0	
4600025	CR 350S	0.3 MI WEST OF CR 700E	0	0	0	
4600026	CR 700E	0.6 MI SOUTH OF CR 400S	0	0	0	
4600028	CR 200S	0.6 MI EAST OF CR 775E	0	0	0	
4600029	CR 800S	01.00 W CR 80W	0	0	0	
4600178	CR 1025W	00.30 W US 421	0	0	0	
4600179	CR 1100S	00.30 W CR 1025W	0	0	0	
4600038	CR 1200S	00.20 W CR 50E	0	0	0	
4600039	CR 1150S	00.20 E CR 100W	0	0	0	
4600040	CR 300W (LONG LANE	00.70 N CR 1050S	0	0	0	
4600041	CR 400W	00.50 N CR 900S	0	0	0	

Table 3: Construction Costs**County LaPorte****County Number 46**

NBI #	Facility Carried	Location	Bridge Cost	Road Cost	Total Cost	Estimate Year
4600042	CR 400W	00.70 N CR 900S	0	0	0	
4600043	CR 400W	0.9 MILES NORTH OF CR900S	0	0	0	
4600046	CR 900S	0.5 MI. WEST OF LONG LANE	180	90	270	2015
4600048	CR 100W	1.1 MI. SOUTH OF CR 1000S	180	90	270	2015
4600049	CR 800S	00.20 W SR 39	0	0	0	
4600050	CR 800S	00.10 W CR 400W	0	0	0	
4600051	RAILROAD STREET	0.1 MILES WEST OF CR 400W	0	0	0	
4600053	CR 1200S	01.10 W US 35	0	0	0	
4600054	CR 1200S	00.00 W CR 200E	0	0	0	
4600056	CR 50E	0.6 MI. SOUTH OF CR 1300S	575	100	675	2015
4600057	CR 950S	00.20 E CR 200E	0	0	0	
4600058	CR 500E	00.00 N CR 1100S	0	0	0	
4600059	CR 1000S	0.6 MILES WEST OF CR 500E	575	100	675	2015
4600060	CR 200E	0.4 MI. NORTH OF CR 1000S	90	60	150	2015
4600061	CR 1000S	0.7 MILES EAST OF CR 125E	0	0	0	
4600062	CR 1100S	00.00 W CR 200E	0	0	0	
4600063	RANGE ROAD	00.40 S CR 800S	0	0	0	
4600170	CR 750E	00.20 N CR 1125S	0	0	0	
4600171	CR 1700S	00.00 E CR 850W	0	0	0	
4600068	CR 600W	0.4 MI. NORTH OF CR 1800S	175	100	275	2015
4600069	CR 600W	00.40 S CR 1600S	0	0	0	
4600073	CR 1250S	0.1 MI. W. OF ILLINOIS ST	0	0	0	
4600076	CR 1350S	00.20 E US 421	0	0	0	
4600077	CR 1350S	00.70 W US 421	0	0	0	
4600078	CR 1400S	00.50 W CR 1050W	0	0	0	
4600079	CR 1500S	00.90 W CR 1050W	0	0	0	
4600080	CR 1600S	00.10 E CR 1175W	0	0	0	
4600089	OLD US 30	0.6 MILE EAST OF THOMPSON	0	0	0	
4600088	CR 1300S	00.50 E CR 100W	0	0	0	
4600090	CR 1500S	00.60 E CR 100W	0	0	0	

Table 3: Construction Costs**County LaPorte****County Number 46**

NBI #	Facility Carried	Location	Bridge Cost	Road Cost	Total Cost	Estimate Year
4600091	CR 1800S	0.5 MILES EAST OF SR 39	320	50	370	2015
4600092	CR 1650S	01.00 W LONG LANE	0	0	0	
4600093	CR 1500S	00.40 E CR 400W	0	0	0	
4600095	CR 1400S	00.50 W LONG LN	0	0	0	
4600098	CR 1600S	00.20 E CR 500W	0	0	0	
4600099	CR 500W	00.10 S CR 1600S	0	0	0	
4600181	CR 1800S	00.00 W CR 400W	0	0	0	
4600102	CR 1800S	00.60 E CR 600W	0	0	0	
4600103	CR 650W	00.00 S BIGLER RD	0	0	0	
4600152	CR 650W	0.1 MI. S. OF BIGLER ROAD	0	0	0	
4600104	CR 875W	00.10 S CR 2150S	0	0	0	
4600105	CR 2150S	00.60 W CR 800W	0	0	0	
4600106	CR 2300S	01.00 W CR 875W	45	0	45	2015
4600110	CR 1900S	1.2 WEST CR 600W	0	0	0	
4600112	CR 1100W	01.50 N CR 2400S	0	0	0	
4600113	CR 2100S	00.50 E CR 875W	0	0	0	
4600114	CR 2100S	00.50 W CR 500W	0	0	0	
4600115	CR 1900S	00.50 W CR 500W	0	0	0	
4600160	CR 400W	00.00 N CR 1900S	0	0	0	
4600119	RANGE ROAD	0.1 MI NORTH OF US 6	0	0	0	
4600174	CR 500S	00.80 E CR 750W	0	0	0	
4600180	CR 500S	00.83 E US 35	0	0	0	
4600120	OLD US 30	00.30 W CR 450W	0	0	0	
4600121	CR 1700S	0 MILES EAST OF CR 700W	150	180	330	2015
4600122	CR 300S	01.30 E CR 925E	0	0	0	
4600123	FAIL ROAD	00.80 N CR 700N	0	0	0	
4600124	EMERY ROAD	0.3 MI. NORTH OF CR 700N	360	100	460	2015
4600125	CR 150E	00.50 N SR 2	0	0	0	
4600126	FAIL ROAD	00.40 N SR 2	0	0	0	
4600128	WOZNIAK ROAD	00.10 N CR 100S	0	0	0	

Table 3: Construction Costs**County LaPorte****County Number 46**

NBI #	Facility Carried	Location	Bridge Cost	Road Cost	Total Cost	Estimate Year
4600175	RIVER ROAD	00.10 W US 421	0	0	0	
4600129	CR 300N	00.30 E CR 725W	0	0	0	
4600132	WOZNIAK ROAD	0.2 MI. SOUTH OF CR 400N	0	0	0	
4600133	CR 350N	00.20 E WOZNIAK	0	0	0	
4600134	GOLDRING ROAD	00.20 S CR 275N	0	0	0	
4600135	CR 400N	0.1 MI. WEST OF WOZNIAK	50	0	50	2015
4600136	CR 600W	0.2 MI. SOUTH OF SR 35	0	0	0	
4600137	OAK WOOD STREET	00.00 JCT OAKWOOD-WARDNER	0	0	0	
4600140	SPRINGLAND AVENUE	00.30 E ROESKE	0	0	0	
4600141	EAST STREET	00.10 N 8TH ST	0	0	0	
4600143	FRANKLIN STREET	00.00 WASHINGTON PARK ENT	850	0	850	2015
4600155	ROESKE AVENUE	00.30 S SPRINGLAND	0	0	0	
4600156	WAVERLY ROAD	00.30 E GARDEN	0	0	0	
4600164	LIBERTY TRACE	00.10 S US 12	0	0	0	
4600172	JOHNSON ROAD	00.10 N US 20	0	0	0	
4600512	E MICHIGAN BLVD	01.54 N SR 212	100	0	100	2015
4600147	CR 1850S	1.2 WEST CR 875W	0	0	0	
4600149	CR 1050W	0.3 MILE NORTH OF CR1850S	50	15	65	2015
4600150	CR 200E	00.10 S CR 850N	0	0	0	
4600153	CROSS STREET	00.20 E LINCOLN	0	0	0	
4600154	CR 900N	0.4 MI. WEST OF CR 500E	0	0	0	
4600159	CR 700W	00.50 N US 30	0	0	0	
4600162	KARWICK ROAD	.2 MI SOUTH OF SPRINGLAND	0	0	0	
4600161	CR 300N	00.90 W CR 850W	0	0	0	
4600163	CR 600W	01.00 E OLD US 30	0	0	0	
4600173	CR 800N	00.20 W CR 300W	0	0	0	
4600138	MEADOWBROOK BLVD	0.3 MILES WEST OF US 35	0	0	0	
4600139	MEADOWBROOK BLVD	0.3 MILES WEST OF US 35	0	0	0	

118 Total Bridges in County

Table 3: Construction Costs**County** **Lawrence****County Number** **47**

NBI #	Facility Carried	Location	Bridge Cost	Road Cost	Total Cost	Estimate Year
4700156	OLD SR 37	01.35 MI S of WASHBOARD R	0	0	0	
4700123	OOLITIC Rd	01.37 MI N of SR 58	0	0	0	
4700001	LEATHERWOOD Rd	00.16 MI E of US 50	685	50	825	2014
4700003	Old BUDDHA Rd	00.31 MI N of CR 250S	0	0	0	
4700004	VINEGAR HILL Rd	00.29 W CR 400E	0	0	0	
4700006	PAYTON Rd	00.54 MI N of PINHOOK Rd	0	0	0	
4700007	PINHOOK Rd	00.39 MI E of CR 400E	0	0	0	
4700008	PINHOOK RD	00.26 MI S of CR 250S	0	0	0	
4700009	S KENRAY LAKE Rd	00.54 MI N of PINHOOK Rd	0	0	0	
4700010	SHAWSWICK SCH. Rd	00.48 MI S of US 50	0	0	0	
4700011	LOCUST RD	00.46 MI S of CR 300N	190	60	288	2014
4700012	ERIE CHURCH Rd	00.53 MI E of CR 525E	85	15	110	2014
4700013	N SHAWSWICK STA Rd	00.13 MI N of SR 58	0	0	0	
4700014	EAST BOYD Ln	00.22 MI W of CR 200E	0	0	0	
4700015	OLD US 50	01.42 MI S of US 50	0	0	0	
4700016	SPARKSVILLE Rd	00.31 MI W of LEESVILLE R	365	40	445	2014
4700017	MIDDLE LEESVILLE	01.04 MI W of LEESVILLE R	0	0	0	
4700018	LEATHERWOOD Rd	00.04 MI E of CR 700E	0	0	0	
4700019	BARTLETTSVILLE Rd	01.93 MI N of SR 58	0	0	0	
4700020	BARTLETTSVILLE Rd	03.84 N SR 58	0	0	0	
4700021	BARTLETTSVILLE Rd	00.36 MI N of PLEASANT RU	0	0	0	
4700022	MEADOWS CHURCH Rd	02.27 MI W of SR 446	0	0	0	
4700023	Old BUDDHA Rd	01.02 MI S of CR 250S	0	0	0	
4700024	RED CRANE RD	02.02 MI N of TUNNELTON R	0	0	0	
4700025	RED CRANE RD	00.84 MI N of TUNNELTON R	280	40	360	2014
4700026	FORT RITNER Rd	00.98 MI E of TUNNEL HILL	0	0	0	
4700027	WASH COUNTY BR Rd	00.83 MI S of CR L9E6S	1600	80	1950	2014
4700028	JASPER MCKEAIGG Rd	00.41 MI N of DIXON CHAPE	70	20	100	2014
4700029	JASPER MCKEAIGG Rd	00.54 MI N of DIXON CHAPE	825	50	980	2014
4700030	LEESVILLE Rd	01.24 MI N of FT RITNER R	0	0	0	

Table 3: Construction Costs**County** **Lawrence****County Number** **47**

NBI #	Facility Carried	Location	Bridge Cost	Road Cost	Total Cost	Estimate Year
4700032	MCINTYRE BOTTOM RD	01.02 MI E of CR 800E	0	0	0	
4700124	LAWRENCEPORT Rd	00.08 MI W of CR 765S	0	0	0	
4700033	TUNNELTON Rd	01.56 MI S of CR 250S	0	0	0	
4700034	TUNNELTON BONO Rd	00.23 MI S of RIVER Rd	3000	50	3500	2012
4700035	COUNTY LINE RD	00.10 MI S of CR L1059E	0	0	0	
4700036	STONINGTON Rd	01.37 MI E of CR 400E	201	50	277	2014
4700037	SPORTSMAN CLUB Rd	01.45 MI E of SR 60	0	0	0	
4700038	BUDDHA BYPASS	01.93 MI S of TUNNELTON R	0	0	0	
4700040	TUNNELTON DENNISTN	00.36 MI N of TUNNELTON R	552	50	662	2014
4700041	LAWRENCEPORT Rd	00.64 MI E of MAIN St	575	50	690	2014
4700154	HENDERSON CREEK Rd	00.11 MI E of SR 446	0	0	0	
4700043	HUMPBACK BRIDGE Rd	00.75 MI N of SR 446	0	0	0	
4700045	EAST POWERLINE RD	01.27 MI E of BACK CREEK	0	0	0	
4700046	ELKINS Rd	00.23 MI W of BARTLETTSVI	0	0	0	
4700047	BARTLETTSVILLE Rd	00.07 MI N of ELKINS Rd	50	10	60	2014
4700048	DUNN BRIDGE Rd	00.02 MI E of MEADOWS CHU	0	0	0	
4700049	DUNN BRIDGE Rd	01.02 MI S of MEADOWS CHU	0	0	0	
4700140	MAGNER Rd	00.46 MI W of STONINGTON	0	0	0	
4700050	BONO Rd	00.98 MI S of BONO Rd	0	0	0	
4700051	PUMPHOUSE Rd	00.32 MI W of BUDDHA Rd	0	0	0	
4700159	TWIN BRIDGES RD	00.50 SE YOCKEY RD	0	0	0	
4700160	TWIN BRIDGES RD	00.55 SE YOCKEY RD	0	0	0	
4700054	MILL CREEK Rd	00.58 MI W of CR 400E	0	0	0	
4700055	JUDAH LOGAN Rd	00.88 MI W of McFADDEN RI	600	50	800	2014
4700056	HAROLD TURNER Rd	00.01 MI W of LOGAN BOTTO	520	40	630	2014
4700057	DONICA CHURCH Rd	00.14 MI S of LOGAN Rd	90	20	126	2014
4700058	PEERLESS Rd	00.24 MI E of McFADDEN RI	0	6	6	2014
4700059	PEERLESS Rd	00.36 MI E of OLD SR 37	0	20	20	2014
4700062	GUTHRIE Rd	00.21 MI E of HAYES CEMET	514	25	555	2014
4700063	COVEYVILLE Rd	01.52 MI E of VALLEY MISS	4	4	8	2014

Table 3: Construction Costs**County** **Lawrence****County Number** **47**

NBI #	Facility Carried	Location	Bridge Cost	Road Cost	Total Cost	Estimate Year
4700064	Little SALT Cr Run	00.10 MI E of CR 65E	10	10	20	2014
4700065	Little SALT Cr Run	00.54 MI E of CR 65E	50	0	50	2014
4700066	N PIKE Rd	00.03 MI S of SR 54	3	2	5	2014
4700148	N PIKE Rd	02.12 MI N of SR 58	0	0	0	
4700068	N PIKE Rd	00.31 MI S of JUDAH Rd	192	40	255	2014
4700157	POPCORN Rd	00.07 MI N of BEDFORD St	0	0	0	
4700073	INDIAN CREEK Rd	01.63 MI N of HIGHWATER R	0	15	15	2014
4700075	BOONE HOLLOW Rd	00.23 MI W of ARMSTRONG S	375	50	465	2014
4700163	MT PLEASANT RD	01.51 MI N of SR 58	0	0	0	
4700077	ARMSTRONG STATION	00.09 MI S of SR 58	200	0	225	2014
4700078	INDIAN CREEK Rd	00.78 MI N of HIGHWATER R	0	0	0	
4700079	SPRINGVILLE JUDAH	00.57 MI W of SR 37	0	0	0	
4700126	AVOCA EUREKA Rd	00.02 MI W of SR 54	0	0	0	
4700080	SPRINGVILLE JUDAH	01.61 MI E of POPCORN Rd	0	0	0	
4700081	SPRINGVILLE JUDAH	03.18 W SR 37	256	50	340	2014
4700082	SPRINGVILLE JUDAH	03.65 W SR 37	0	0	0	
4700084	SPENCER PIKE Rd	00.02 MI E of POPCORN CHU	0	0	0	
4700086	POPCORN Rd	00.14 MI S of POPCORN CHU	0	0	0	
4700088	INDIAN CREEK Rd	01.47 MI N of HIGHWATER R	0	0	0	
4700089	WILLIAMSILVERVILLE	00.03 MI S of KEITH Rd	525	60	660	2014
4700091	STUMPHOLE BR Rd	02.88 N US 50	0	5	5	2014
4700092	HURON WILLIAMS Rd	02.54 N US 50	168	40	228	2014
4700093	HURON WILLIAMS Rd	02.11 MI S of SR 450	5	0	5	2014
4700095	BLANTON Rd	00.02 MI S of BEAVER CREE	300	40	375	2014
4700096	OLD HURON WILLIAMS	00.45 MI S of SR 450	0	0	0	
4700097	HURON WILLIAMS Rd	00.05 MI N of US 50	0	0	0	
4700098	HURON Pike	00.21 MI S of US 50	50	0	55	2014
4700099	HURON RAILROAD ST	00.23 MI W of US 50	0	0	0	
4700100	LANDRETH HOLLOW Rd	01.02 MI E of TOLLIVER Rd	0	0	0	
4700101	SANDPIT Rd	00.45 MI S of US 50	765	50	895	2014

Table 3: Construction Costs**County** **Lawrence****County Number** **47**

NBI #	Facility Carried	Location	Bridge Cost	Road Cost	Total Cost	Estimate Year
4700153	South I Street	01.50 MI S of US 50	5	0	5	2014
4700104	PEERLESS Rd	00.52 MI N of 1st St	0	3	3	2014
4700105	EAST OOLITIC Rd	00.17 MI E of LAFAYETTE A	955	40	1052	2014
4700106	SADDLE BARN Rd	00.07 MI E of TUNNELTON R	500	20	600	2014
4700141	FORT RITNER Rd	00.72 MI S of LEESVILLE R	0	0	0	
4700108	WOODY FARM RD	00.22 MI E of US 50	0	0	0	
4700109	BACK CREEK Rd	01.21 MI N of US 50	0	1	1	2014
4700149	HUNTERS CREEK Rd	00.06 MI E of SR 446	20	20	40	2014
4700111	MILL CREEK RD	00.41 MI E of CR 840S	450	60	590	2014
4700127	OLD SR 37	00.27 MI S of MAIN St	8	0	8	2014
4700161	DOC HAMILTON BLVD	00.80 MI E of SR 37	0	0	0	
4700128	OOLITIC RD	00.64 MI N of SR 58	1250	80	1460	2012
4700151	TUNNELTON DENNISON	01.38 MI N of DEVILS BACK	0	0	0	
4700112	STOVE Rd	00.22 MI N of US 50	290	40	360	2012
4700158	SIPES BRANCH Rd	00.26 MI N of MEADOWS CHR	0	0	0	
4700114	CEMENT PLANT RD	00.33 E C ST	500	40	610	2012
4700115	SUGAR CREEK Rd	00.23 MI W of COUNTY LINE	230	40	300	2012
4700117	HUNTER CREEK RD	0	0	0	0	0
4700119	BOONE HOLLOW Rd	01.67 MI N of SR 158	0	0	0	
4700120	WILLIAMSILVERVILLE	00.04 MI S of SR 158	0	0	0	
4700130	PATTON HILL Rd	00.03 MI W of SR 37	0	0	0	
4700131	SALEM Rd	00.08 MI S of SR 58	0	0	0	
4700132	EARL Rd	00.29 MI S of LAWRENCEPOR	0	0	0	
4700142	QUALKENBUSH RD	01.21 MI E of MERIDIAN Rd	0	0	0	
4700133	TUNNELTON Rd	00.04 MI S of US 50	90	0	95	2012
4700134	STARS Blvd	00.27 MI N of US 50	105	0	115	2012
4700135	CARTER Lane	00.03 MI S of SR 158	0	0	0	
4700136	GEORGE JOHNSON Rd	01.12 MI S of LEESVILLE R	90	10	120	2012
4700137	JEFFERSON St	00.01 MI N of SALEM Rd	125	40	190	2012
4700139	TUNNELTON DENNISTN	00.32 MI N of McINTYRE BT	0	0	0	

Table 3: Construction Costs**County** **Lawrence****County Number** **47**

NBI #	Facility Carried	Location	Bridge Cost	Road Cost	Total Cost	Estimate Year
4700143	FORT RITNER Rd	00.46 MI S of LEESVILLE R	0	0	0	
4700144	FORT RITNER Rd	00.34 MI S of LEESVILLE R	0	0	0	
4700145	STARR LN	00.53 MI W of CR 300S	0	0	0	
4700147	POPCORN CHURCH Rd	01.43 MI N of SR 54	75	15	100	2014
4700150	MEADOWS CHURCH Rd	02.36 MI W of SR 446	0	0	0	
4700152	BROOMSAGE Rd	00.53 MI W of MT PLEASANT	0	0	0	
4700155	HURON WILLIAMS Rd	00.50 MI S of SR 450	0	0	0	

127 Total Bridges in County

Table 3: Construction Costs**County Madison****County Number 48**

NBI #	Facility Carried	Location	Bridge Cost	Road Cost	Total Cost	Estimate Year
4800001	CR 700W	0.1 MI SOUTH OF CR 1500N	0	0	0	
4800002	CR 700W	0.5 MI NORTH OF CR 1600N	0	0	0	
4800003	CR 1600N	0.2 MI EAST OF CR 800W	0	0	0	
4800004	CR 1550N	0.5 MI WEST OF SR 37	0	0	0	
4800005	CR 1500N	0.9 MI WEST OF SR 37	0	0	0	
4800006	CR 1500N	0.1 MI EAST OF CR 800W	10	5	15	2015
4800007	CR 1400N	0.1 MI EAST OF CR 800W	180	90	264	2015
4800008	CR 450W	0.4 MI NORTH OF CR 1550N	0	0	0	
4800009	CR 500W	0.1 MI NORTH OF CR 1550N	0	0	0	
4800010	CR 1400N	0.5 MI WEST OF CR 200W	0	0	0	
4800011	CR 1400N	0.6 MI WEST OF SR 9	0	0	0	
4800012	CR 1450N	0.5 MI WEST OF SR 9	0	0	0	
4800013	CR 1500N	0.3 MI WEST OF CR 100W	0	0	0	
4800014	CR 200W	0.5 MI NORTH OF CR 1400N	0	0	0	
4800015	CR 1550N	0.1 MI WEST OF CR 100W	0	0	0	
4800016	CR 1550N	0.8 MI EAST OF SR 9	0	0	0	
4800017	CR 1400N	0.2 MI WEST OF CR 400E	0	0	0	
4800018	CR 1625N	0.3 MI WEST OF MAIN ST	0	0	0	
4800019	CR 1700N	01.00 E SR 9	0	0	0	
4800020	CR 1550N	0.5 MI EAST OF CR 400E	0	0	0	
4800021	CR 1450N	0.1 MI EAST OF CR 400E	0	0	0	
4800022	CR 100E	0.3 MI SOUTH OF SR 28	0	0	0	
4800023	CR 100E	0.5 MI NORTH OF CR 900N	126	90	216	2015
4800024	CR 1250N	0.1 MI WEST OF CR 200E	0	0	0	
4800025	CR 1250N	0.1 MI EAST OF CR 300E	0	0	0	
4800026	CR 1300N	0.8 MI EAST OF CR 200E	0	0	0	
4800186	CR 1300N	0.5 MI EAST OF CR 100E	203	180	383	2015
4800048	CR 800N	0.2 MI EAST OF CR 200E	0	0	0	
4800028	CR 1800N	01.00 E SR 9	0	0	0	
4800029	CR 1100N	0.1 MI EAST OF SR 9	0	0	0	

Table 3: Construction Costs**County Madison****County Number 48**

NBI #	Facility Carried	Location	Bridge Cost	Road Cost	Total Cost	Estimate Year
4800030	CR 300E	0.2 MI EAST NORTH OF CR 8	0	0	0	
4800221	CR 200E	0.1 MI SOUTH OF CR 1400N	0	0	0	
4800031	CR 1300N	0.8 MI WEST OF SR 9	0	0	0	
4800032	CR 1300N	0.3 MI EAST OF CR 300W	0	0	0	
4800033	CR 1100N	0.1 MI EAST OF CR 300W	0	0	0	
4800199	CR 400E	0.2 MI SOUTH OF CR 1000N	0	0	0	
4800216	CR 200E	0.1 MI NORTH OF CR 1200 N	0	0	0	
4800229	CR 500 EAST	0.1 MI SOUTH OF SR 28	0	0	0	
4800034	WASHINGTON St	0.1 MI WEST OF INDIANA AV	0	0	0	
4800035	CR 100W	0.2 MI SOUTH OF WASHINGTO	0	0	0	
4800036	CR 1150N	0.2 MI WEST OF CR 200W	0	0	0	
4800037	CR 1000N	0.2 MI EAST OF CR 400W	0	0	0	
4800038	CR 300W	0.1 MI SOUTH OF CR 1100N	0	0	0	
4800217	CR 200W	0.75 MI NORTH OF SR 128	0	0	0	
4800040	CR 300W	0.5 MI NORTH OF CR 1000N	140	180	320	2015
4800041	CR 300W	0.1 MI NORTH OF CR 900N	0	0	0	
4800042	CR 400W	0.8 MI SOUTH OF CR 1000N	0	0	0	
4800043	CR 500W	0.3 MI SOUTH OF CR 900N	0	0	0	
4800044	CR 900N	0.2 MI WEST OF CR 700W	0	0	0	
4800045	CR 900N	0.3 MI WEST OF CR 200W	0	0	0	
4800046	CR 350W	0.7 MI SOUTH OF CR 1000N	0	0	0	
4800047	CR 1000N	0.2 MI WEST OF CR 900W	690	360	1050	2015
4800211	CR 700W	0.5 MI SOUTH OF CR 300N	0	0	0	
4800049	SOUTH P ST	0.5 MI EAST OF SR 13	0	0	0	
4800050	CR 1100N	0.5 MI WEST OF SR 13	240	90	330	2015
4800051	CR 1050N	0.1 MI EAST OF CR 1000W	560	180	740	2015
4800052	CR 400N	0.1 MI WEST OF CR 400W	0	0	0	
4800053	CR 1300N	0.7 MI EAST OF SR 13	0	0	0	
4800054	CR 800W	0.2 MI SOUTH OF CR 1400N	110	90	200	2015
4800055	CR 700W	0.2 MI NORTH OF CR 900N	0	0	0	

Table 3: Construction Costs**County Madison****County Number 48**

NBI #	Facility Carried	Location	Bridge Cost	Road Cost	Total Cost	Estimate Year
4800056	CR 700W	0.3 MI NORTH OF SR 28	0	0	0	
4800214	CR 1300N	0.3 MI EAST OF CR 700W	0	0	0	
4800227	CR 900W	0.1 MI SOUTH OF 800N	0	0	0	
4800219	CR 500N	0.2 MI WEST OF CR 300W	0	0	0	
4800057	CR 600W	0.5 MI NORTH OF CR 700N	0	0	0	
4800058	CR 400N	0.3 MI EAST OF CR 900W	0	0	0	
4800059	CR 500N	0.8 MI WEST OF CR 700W	0	0	0	
4800060	CR 600N	0.1 MI EAST OF SR 37	0	0	0	
4800061	CR 600N	0.2 MI EAST OF CR 800W	290	90	380	2015
4800062	CR 700N	0.2 MI EAST OF CR 800W	400	90	490	2015
4800063	CR 700N	0.4 MI EAST OF SR 37	0	0	0	
4800064	CR 900W	0.2 MI SOUTH OF CR 400N	0	0	0	
4800065	CR 875W	0.2 MI NORTH OF CR 400N	0	0	0	
4800066	CR 575W	0.1 MI NORTH OF CR 700N	0	0	0	
4800067	CR 700W	0.2 MI NORTH OF CR 700N	0	0	0	
4800068	CR 200N	0.1 MI EAST OF CR 500W	0	0	0	
4800069	CR 300N	0.1 MI EAST OF CR 500W	0	0	0	
4800070	CR 400W	0.1 MI NORTH OF CR 400N	0	0	0	
4800071	CR 400W	0.4 MI NORTH OF CR 200N	0	0	0	
4800072	CR 500N	0.4 MI EAST OF CR 400W	0	0	0	
4800000	CR 300W	0.4 MI NORTH OF CR 500N	0	0	0	
4800074	CR 650N	01.00 E SR 9	0	0	0	
4800075	CR 200E	0.1 MI NORTH OF CR 700N	0	0	0	
4800210	CR 500N	0.2 MI WEST OF CR 700W	0	0	0	
4800218	CR 700N	0.2 MI WEST OF CR 200E	0	0	0	
4800078	CR 425E	0.5 MI NORTH OF CR 600N	385	180	565	2015
4800079	CR 200E	0.1 MI NORTH OF CR 300N	24	16	40	2015
4800080	CR 600N	0.1 MI WEST OF CR 425E	0	0	0	
4800082	CR 600N	0.8 MI EAST OF SR 9	0	0	0	
4800083	CR 600N	0.1 MI EAST OF SR 9	0	0	0	

Table 3: Construction Costs**County Madison****County Number 48**

NBI #	Facility Carried	Location	Bridge Cost	Road Cost	Total Cost	Estimate Year
4800215	CR 200W	0.3 MI SOUTH OF CR 600N	0	0	0	
4800084	CR 500N	0.4 MI EAST OF SR 9	0	0	0	
4800085	CR 500N	0.7 MI EAST OF CR 300E	420	180	600	2015
4800086	CR 450N	0.2 MI WEST OF CR 375E	1500	180	1680	2015
4800087	CROSS ST	0.3 MI WEST OF SR 109	420	180	600	2015
4800088	CR 500E	0.5 MI NORTH OF CR 650N	600	180	780	2015
4800089	CR 375E	0.1 MI SOUTH OF CR 450N	0	0	0	
4800090	CR 400N	0.3 MI EAST OF CR 100E	0	0	0	
4800091	CR 350N	0.2 MI EAST OF CR 100E	0	0	0	
4800092	CR 400N	0.1 MI EAST OF CR 300E	120	90	210	2015
4800093	CR 300E	0.2 MI SOUTH OF CR 100N	820	180	1000	2015
4800228	CR 450E	0.4 MI SOUTH NORTH OF CR	0	0	0	
4800094	CR 200E	0.2 MI NORTH OF SR 232	1290	180	1470	2015
4800039	WEST FALL CREEK DR	0.65 MI EAST OF S.R. 13	0	0	0	
4800095	CR 500E	0.5 MI NORTH OF SR 32	0	0	0	
4800096	CR 450E	0.1 MI SOUTH OF CR 200S	0	0	0	
4800140	RD 450E	0.3 MI SOUTH OF SR 236	0	0	0	
4800097	CR 400S	01.00 E CR 300E	0	0	0	
4800098	CR 400S	0.2 MI EAST OF PENDLETON	0	0	0	
4800099	CR 600W	0.3 MI SOUTH OF SR 32	0	0	0	
4800100	CR 400E	0.5 MI NORTH OF SR 32	1150	180	1330	2015
4800204	CR 700W	0.1 MI NORTH OF CR 200S	0	0	0	
4800205	CR 675W	0.1 MI NORTH OF SR 32	0	0	0	
4800102	CR 825W	0.1 MI NORTH OF SR 32	0	0	0	
4800103	CR 925W	0.1 MI NORTH OF SR 32	0	0	0	
4800104	CR 650W	0.5 MI SOUTH OF FALL CREE	0	0	0	
4800105	CR 800S	0.2 MI EAST OF CR 650W	230	180	410	2015
4800106	CR 575W	0.3 MI NORTH OF CR 1100S	0	0	0	
4800107	CR 600W	0.2 MI SOUTH CR 200N	0	0	0	
4800108	CR 400W	0.4 MI SOUTH OF CR 300S	0	0	0	

Table 3: Construction Costs**County Madison****County Number 48**

NBI #	Facility Carried	Location	Bridge Cost	Road Cost	Total Cost	Estimate Year
4800109	CR 125N	0.8 MI EAST OF SR 13	0	0	0	
4800191	W 60TH ST	0.1 MI WEST OF SR 9/109	0	0	0	
4800193	W 67TH ST	0.1 MI WEST OF SR 9/109	0	0	0	
4800128	CR 600S	0.2 MI WEST OF SR 109	0	0	0	
4800110	CR 800W	01.10 S CR 800S	0	0	0	
4800111	CR 1025S	0.8 MI WEST OF SR 13	0	0	0	
4800112	CR 750W	0.7 MI SOUTH OF FALL CREE	0	0	0	
4800113	CR 525W	0.4 MI NORTH OF SR 132	0	0	0	
4800114	FALL CREEK DRIVE	0.3 MI NORTHEAST OF CR 65	180	90	270	2015
4800115	CR 700W	0.3 MI NORTH OF CR 1100S	0	0	0	
4800116	CR 1100S	0.5 MI WEST OF CR 575W	0	0	0	
4800117	CR 750W	0.3 MI NORTH OF SR67/US36	0	0	0	
4800206	CR 150W	0.1 MI NORTH OF SR 38	0	0	0	
4800118	CR 150W	0.2 MI SOUTH OF CR 900S	0	0	0	
4800119	CR 1100S	0.5 MI EAST OF CR 150W	0	0	0	
4800120	CR 1050S	0.2 MI WEST OF SR 9	180	90	270	2015
4800121	CR 1050S	0.1 MI WEST OF CR 300W	0	0	0	
4800122	CR 300W	0.6 MI NORTH OF CR 1100S	0	0	0	
4800123	CR 400W	0.3 MI NORTH OF CR 1100S	0	0	0	
4800124	CR 1000S	0.1 MI EAST OF CR 300W	0	0	0	
4800125	CR 50W	0.5 MI SOUTH OF CR 900S	0	0	0	
4800126	CR 100W	0.8 MI NORTH OF US 36	620	180	800	2015
4800127	MAIN ST	0.1 MI NORTH OF CR 600S	210	90	300	2015
4800160	CR 825W	0.3 MI NORTH OF SR 32	0	0	0	
4800129	HUNTSVILLE PK	0.2 MI WEST OF SR 67	0	0	0	
4800130	CR 250W	0.1 MI SOUTH OF US 36	0	0	0	
4800200	NEW COLUMBUS AVE	0.1 MI NORTH OF CR 600S	750	180	930	2015
4800201	NEW COLUMBUS AVE	0.2 MI NORTH OF CR 600S	0	0	0	
4800202	NEW COLUMBUS AVE	0.1 MI SOUTH OF CR 500S	0	0	0	
4800203	NEW COLUMBUS AVE	0.1 MI NORTH OF CR 500S	125	90	215	2015

Table 3: Construction Costs**County Madison****County Number 48**

NBI #	Facility Carried	Location	Bridge Cost	Road Cost	Total Cost	Estimate Year
4800131	CR 100E	0.6 MI SOUTH OF US 36	0	0	0	
4800197	CR 800S	0.2 MI EAST OF CR 300E	0	0	0	
4800132	CR 900S	0.8 MI WEST OF CR 100E	0	0	0	
4800133	CR 900S	0.4 MI EAST OF CR 200E	0	0	0	
4800226	CR 1100S	0.9 MI EAST OF CR 400E	0	0	0	
4800135	CR 1100S	0.2 MI WEST OF SR 109	0	0	0	
4800136	CR 1100S	0.8 MI WEST OF SR 109	0	0	0	
4800137	CR 1100S	0.1.10 W SR 109	0	0	0	
4800138	CR 450E	0.7 MI NORTH OF US 36	0	0	0	
4800139	CR 200E	0.6 MI NORTH OF US 36	0	0	0	
4800212	CR 600S	0.1 MI WEST OF SR 109	0	0	0	
4800141	CR 500S	0.4 MI WEST OF CR 100E	0	0	0	
4800142	CR 500S	0.5 MI WEST OF CR 450E	0	0	0	
4800143	CR 450E	0.9 MI NORTH OF US 36	10	0	10	2015
4800144	CR 575S	0.8 MI EAST OF CR 300E	0	0	0	
4800145	OLD CR 600S	0.1 MI WEST OF SR 109	740	360	1100	2015
4800146	CR 300E	0.7 MI NORTH OF CR 1000S	0	0	0	
4800231	CR 300E	0.5 MI NORTH OF US 36	0	0	0	
4800148	CR 300E	0.3 MI SOUTH OF CR 600S	0	0	0	
4800149	MADISON AVE	0.1 MI SOUTH OF VAN BUSKI	105	0	105	2015
4800207	CR 1100S	1.2 WEST SR 109	0	0	0	
4800208	CR 400S	0.5 MI WEST OF CR 400W	0	0	0	
4800209	CR 475W	0.5 MI SOUTH OF CR 400S	0	0	0	
4800225	CR 250 E	0.1 MI NORTH OF SR 38	0	0	0	
4800223	CR 900S	0.3 MI WEST OF CR 200E	0	0	0	
4800230	CR 300E	0.3 MI SOUTH OF CR 600S	0	0	0	
4800182	OLD SR 132	0.4 MI NORTHWEST OF CR 52	0	0	0	
4800183	OLD SR 132	0.2 MI NORTH OF SR 38	700	90	790	2015
4800151	FAIRVIEW ST	0.2 MI NORTH OF 4TH ST	0	0	0	
4800153	CR 1100S	0.8 MI EAST OF SR 109	0	0	0	

Table 3: Construction Costs**County Madison****County Number 48**

NBI #	Facility Carried	Location	Bridge Cost	Road Cost	Total Cost	Estimate Year
4800154	CR 800W	0.4 MI SOUTH OF CR 400S	0	0	0	
4800155	CR 200W	0.1 MI SOUTH OF CR 1100N	0	0	0	
4800156	CR 200S	0.4 MI EAST OF CR 450E	460	180	640	2015
4800157	CR 500E	0.5 MI NORTH OF CR 1300N	0	0	0	
4800158	6TH ST	0.1 MI WEST OF HARRISON S	0	0	0	
4800190	RIDGEVIEW RD	0.1 MI SOUTH OF CR 400S	0	0	0	
4800192	CR 1300N	01.00 E CR 200E	0	0	0	
4800198	CR 400S	0.2 MI EAST OF CR 800W	0	0	0	
4800159	8TH ST	0.2 MI EAST JACKSON ST	9667	2771	12435	2015
4800220	GRAND AVE	0.1 MI EAST OF BROADWAY S	0	0	0	
4800184	MAIN ST	0.1 MI WEST OF ALEXANDRIA	0	0	0	
4800185	JACKSON ST	0.1 MI SOUTH OF GRAND AVE	0	0	0	
4800195	RAIBLE AVE	0.2 MI NORTH OF 8TH ST	0	0	0	
4800187	CR 1100S	0.3 MI EAST OF SR 109	0	0	0	
4800188	CR 560S	0.1 MI WEST OF CR 100E	0	0	0	
4800194	CR 150N	0.5 MI WEST OF CR 500E	15	45	60	2015
4800163	SOUTH M ST	0.1 MI WEST OF 24TH ST	250	180	430	2015
4800164	SOUTH N ST	0.1 MI WEST OF 24TH ST	0	0	0	
4800165	25TH ST	0.1 MI NORTH OF M ST	0	0	0	
4800166	SOUTH J ST	0.1 MI EAST OF 24TH ST	0	0	0	
4800168	SOUTH B ST	0.2 MI WEST OF SR 13	0	0	0	
4800224	SOUTH A ST	0.2 MI WEST OF SR 13	0	0	0	
4800170	9TH ST	0.3 MI SOUTH OF SR 28	0	0	0	
4800171	N F ST	0.1 MI EAST OF SR 13	0	0	0	
4800172	N C ST	0.1 MI WEST OF SR 13	350	360	710	2015
4800173	19TH ST	0.1 MI NORTH OF F ST	0	0	0	
4800174	16TH ST	0.1 MI NORTH OF F ST	0	0	0	
4800175	28TH ST	0.1 MI NORTH OF J ST	0	0	0	
4800176	3RD ST	0.2 MI WEST OF HARRISON S	0	0	0	
4800177	MONROE ST	0.1 MI WEST OF BELMONT AV	120	0	120	2015

Table 3: Construction Costs**County Madison****County Number 48**

NBI #	Facility Carried	Location	Bridge Cost	Road Cost	Total Cost	Estimate Year
4800178	HARRISON ST	0.2 MI NORTH OF CR 1000N	0	0	0	
4800179	HARRISON ST	0.1 MI SOUTH OF WATER ST	0	0	0	
4800196	CR 1000N	0.1 MI EAST OF SR 9	0	0	0	
4800180	WASHINGTON ST	0.5 MI SOUTH OF CR 900N	0	0	0	
4800181	PENDLETON AVE	0.2 MI NORTH OF SR 38	0	0	0	
4800213	STATE ST	0.1 MI WEST OF ADAMS ST	0	0	0	

216 Total Bridges in County

Table 3: Construction Costs**County Marion****County Number 49**

NBI #	Facility Carried	Location	Bridge Cost	Road Cost	Total Cost	Estimate Year
4900001	MOORE RD	00.41 N OF 86TH ST	220	72	292	2008
4900670	LAFAYETTE RD	00.47 S OF MOORE RD	0	0	0	
4900003	LAFAYETTE RD	00.21 N OF MOORE RD	0	0	0	
4900004	86TH ST	00.86 W I-465 S	0	0	0	
4900005	86TH ST	00.14 W OF LAFAYETTE RD	175	66	333	2014
4900006	79TH ST	01.13 W I-465	710	225	935	2008
4900007	82ND ST	00.59 W OF LAFAYETTE RD	0	0	0	
4900608	MARSH RD	00.69 S OF 79TH ST	0	0	0	
4900008	86TH STREET	00.58 E ZIONSVILLE ROAD	0	0	0	
4900009	GEORGETOWN RD	00.08 S OF 79TH ST	0	0	0	
4900475	NEW AUGUSTA RD	00.13 SOUTH OF 79TH ST	80	40	120	2010
4900476	NEW AUGUSTA RD	00.30 SOUTH OF 79TH ST	172	200	747	2010
4900678	86TH STREET	00.36 W OF MICHIGAN RD	0	0	0	
4900691	86TH STREET	0.15 E GEORGETOWN ROAD	0	0	0	
4900692	BEARING DRIVE	00.03 W 86TH STREET	0	0	0	
4900010	MICHIGAN ROAD	00.13 SOUTH OF 79TH ST.	3	0	3	2014
4900011	79TH ST	00.08 EAST OF MICHIGAN RD	0	0	0	
4900012	MICHIGAN ROAD	03.80 S 79TH ST	0	0	0	
4900013	MICHIGAN ROAD	00.26 N OF 79TH STREET	0	0	0	
4900014	86TH STREET	00.08 W OF TOWNSHIP LINE	0	0	0	
4900015	86TH STREET	00.50 E OF DITCH ROAD	0	0	0	
4900016	79TH/DITCH	01.00 S OF 86TH ST	314	180	494	2014
4900017	91ST ST	00.45 W OF SPRING MILL RD	0	0	0	
4900018	76TH ST	00.22 E OF MICHIGAN RD	280	180	460	2014
4900020	SANDI DR	00.30 N OF 79TH ST	0	0	0	
4900021	NORTHBROOK DR	00.55 N OF 79TH ST	0	0	0	
4900485	TULANE RD	00.12 W OF TOWNSHIP LINE	0	0	0	
4900609	86TH STREET	00.60 W OF TOWNSHIP LINE	0	0	0	
4900679	DELBROOK DRIVE	00.20 E OF MERIDIAN ST	0	0	0	
4900677	COLLEGE AVE	00.25 N OF 75TH ST	0	0	0	

Table 3: Construction Costs

County Marion

County Number 49

NBI #	Facility Carried	Location	Bridge Cost	Road Cost	Total Cost	Estimate Year
4900023	75TH ST	00.05 E OF COLLEGE AVE	182	19	276	2014
4900024	PENNSYLVANIA ST	00.50 N OF 75TH ST	380	200	803	2012
4900025	SPRINGMILL RD	00.12 N OF 79TH ST	80	0	80	2010
4900026	HAVERSTICK RD	00.20 S OF UNION CHAPEL R	0	0	0	
4900493	KEYSTONE AVENUE SE	00.60 S I-465	450	0	450	2012
4900492	KEYSTONE AVENUE NE	00.60 S I-465	450	0	450	2012
4900491	KEYSTONE AVENUE	00.60 N OF 71ST STREET	50	0	50	2010
4900600	86TH STREET	00.40 E OF WESTFIELD BLVD	0	0	0	
4900636	MERIDIAN STREET	00.50 N OF 75TH STREET	0	0	0	
4900027	82ND STREET EB	00.50 E OF KEYSTONE AVENU	0	0	0	
4900028	DEAN RD	00.38 SOUTH OF 79TH ST	0	0	0	
4900029	ALLISONVILLE RD	00.52 SW OF 79TH STREET	0	0	0	
4900671	79TH ST	00.82 E OF ALLISONVILLE R	0	0	0	
4900502	82ND STREET WBL	00.50 E OF KEYSTONE AVENU	0	0	0	
4900621	RIVER RD	00.30 N I-465	0	0	0	
4900031	82ND STREET	00.12 E OF SERGEANT RD	395	180	575	2014
4900032	LANTERN RD	00.03 E OF SERGEANT RD	0	0	0	
4900033	79TH ST	00.26 E OF FALL CREEK RD	0	0	0	
4900034	86TH ST	00.30 E OF SERGEANT RD	0	0	0	
4900035	FOX RD	00.35 W OF OAKLANDON RD	0	0	0	
4900036	OAKLANDON RD	00.30 N OF 75TH ST	0	0	0	
4900498	ADML'S POINT DRIVE	00.02 NORTH OF 86TH ST	0	0	0	
4900645	86TH ST	00.30 E OF OAKLANDON RD	0	0	0	
4900037	56TH ST	01.10 E OF RACEWAY RD	1380	80	1460	2014
4900038	WILSON RD	01.01 W I-65	0	0	0	
4900039	LAFAYETTE ROAD	00.05 NORTH OF 71ST ST	0	0	0	
4900040	LAKESIDE DR	00.15 N OF 71ST ST	0	0	0	
4900041	71ST ST	00.52 E OF GEORGETOWN RD	0	0	0	
4900042	GEORGETOWN RD	00.05 S OF 62ND ST	0	0	0	
4900043	62ND ST	00.05 E OF GEORGETOWN RD	0	0	0	

Table 3: Construction Costs**County Marion****County Number 49**

NBI #	Facility Carried	Location	Bridge Cost	Road Cost	Total Cost	Estimate Year
4900044	56TH STREET	00.30 E OF GEORGETOWN ROA	0	0	0	
4900045	56TH STREET	00.20 E OF MOLLER ROAD	0	0	0	
4900046	52ND ST	00.40 W OF GEORGETOWN RD	0	0	0	
4900047	52ND ST	00.47 E OF GEORGETOWN RD	0	0	0	
4900048	GUION RD	00.20 N OF 56TH ST	0	0	0	
4900049	59TH ST	00.09 E OF MOLLER RD	0	0	0	
4900050	HOLLINGSWORTH RD	00.20 S OF 62ND ST	230	150	380	2010
4900051	COFFMAN RD	00.35 N OF 62ND ST	0	0	0	
4900052	52ND ST	00.35 W I-65	0	0	0	
4900477	HIGH SCHOOL RD	00.01 S OF 52ND ST	0	0	0	
4900500	RED CHALICE RD	00.12 N OF 62ND ST				
4900622	ROBINSROCK LN	00.47 N OF 62ND ST	0	0	0	
4900646	LONG RUN DR	00.47 E OF GEORGETOWN RD	0	0	0	
4900053	62ND ST	00.55 E OF GUION RD	0	0	0	
4900054	MICHIGAN ROAD	00.10 N OF KESSLER BLVD	0	0	0	
4900055	WESTLANE RD	00.28 W OF GRANDVIEW DR	0	0	0	
4900056	GRANDVIEW DRIVE	00.30 SOUTH OF 73RD ST	0	0	0	
4900057	73RD STREET	00.28 E OF GRANDVIEW DR	0	0	0	
4900058	GRANDVIEW DRIVE	00.55 S OF WESTLANE RD	0	0	0	
4900059	KESSLER BLVD W DR	00.02 W OF MICHIGAN ROAD	0	0	0	
4900060	KNOLLTON RD	00.40 S OF 56TH ST	520	450	970	2014
4900061	GRANDVIEW DR	00.01 N OF KESSLER BLVD	365	135	500	2014
4900062	FOX HILL DRIVE	00.02 W OF GRANDVIEW DR	365	135	500	2014
4900063	64TH ST	00.32 E OF GRANDVIEW DR	130	90	220	2014
4900064	57TH ST	00.05 E OF MICHIGAN RD	0	0	0	
4900066	52ND ST	00.70 W OF MERIDIAN ST	0	0	0	
4900067	53RD/SUNSET	00.10 NORTH OF 52ND ST	0	0	0	
4900068	WESTFIELD BLVD	00.12 N OF BROADRIPPLE AV	244	200	613	2014
4900069	WESTFIELD BLVD	00.35 S OF 75TH ST	0	0	0	
4900070	COLLEGE AVE	00.02 N OF BROADRIPPLE AV	0	0	0	

Table 3: Construction Costs**County Marion****County Number 49**

NBI #	Facility Carried	Location	Bridge Cost	Road Cost	Total Cost	Estimate Year
4900071	KESSLER BLVD W. DR	00.24 W OF MERIDIAN STREE	742	40	782	2014
4900072	KESSLER BLVD E. DR	00.18 E OF MERIDIAN STREE	0	0	0	
4900073	COLLEGE AVE NB	00.25 S OF 71ST ST	0	0	0	
4900074	COLLEGE AVE SB	00.25 S of 71ST ST	0	0	0	
4900075	WESTFIELD BLVD	01.05 S OF 75th ST	0	0	5	2014
4900076	GUILFORD AVE	00.10 N OF BROADRIPPLE AV		0	0	
4900077	CENTRAL AVE	00.35 N OF KESSLER BLVD	0	0	0	
4900078	ILLINOIS ST	00.10 N OF 56TH ST	34	12	46	2014
4900079	67TH ST	00.55 W OF KEYSTONE AVE	0	0	0	
4900080	EVANSTON AVE	00.10 N OF 65TH ST	116	200	436	2014
4900081	HILLSIDE AVE	00.15 N OF 65TH ST	0	0	0	
4900490	KEYSTONE AVENUE	00.15 N OF 71ST STREET	0	0	20	2014
4900489	KEYSTONE AVENUE	00.25 N OF 65TH STREET	20	10	30	2014
4900505	67TH ST	00.50 W OF KEYSTONE AVE	0	0	0	
4900506	69TH ST	00.50 W OF KEYSTONE AVE	0	0	0	
4900507	71ST ST	00.43 W OF KEYSTONE AVE	0	0	0	
4900508	CRITTENDEN AVE	00.05 N OF 71ST ST	0	0	0	
4900637	MERIDIAN STREET	00.60 N OF KESSLER BLVD	0	0	0	
4900638	MERIDIAN STREET	00.33 N OF 56TH STREET	0	0	0	
4900082	EMERSON WAY	00.23 S OF 56TH STREET	50	0	50	2014
4900497	56TH STREET WB	00.75 E SR 37	0	0	0	
4900085	ARLINGTON AVE	00.58 S OF 56TH ST	0	0	0	
4900467	65TH ST	00.65 E OF KEYSTONE AVE	0	0	0	
4900482	56TH STREET EB	00.75 E SR 37	0	0	0	
4900680	WINSTON DRIVE	00.58 S OF 56TH ST	0	0	0	
4900086	SHADELAND AVENUE	00.15 S OF FALL CREEK ROA	0	0	0	
4900087	FALL CREEK RD	00.18 E OF SERGEANT RD	0	0	0	
4900088	SHAFTER AVE	00.05 E OF FALL CREEK RD	0	0	0	
4900089	FALL CREEK RD	00.40 W I-465	230	180	410	2014
4900601	CHERBOURG CIR	00.40 W I-465	0	0	0	

Table 3: Construction Costs**County Marion****County Number 49**

NBI #	Facility Carried	Location	Bridge Cost	Road Cost	Total Cost	Estimate Year
4900681	SYCAMORE HILL DR	00.40 W I-465	0	0	0	
4900682	E FALL CK PKWY N D	00.40 W I-465	160	80	240	2014
4900090	GERMAN CHURCH RD	00.10 S OF 56TH ST	100	45	145	2014
4900091	56TH ST	00.15 E OF GERMAN CHURCH	0	0	0	
4900092	SUNNYSIDE RD	00.30 S OF 75TH ST	0	0	0	
4900094	OAKLANDON RD	00.30 S OF 75TH ST	0	0	0	
4900095	63RD STREET	00.30 E OF SUNNYSIDE RD	360	80	440	2014
4900097	INDIAN LAKE BLVD	00.40 W OF SUNNYSIDE RD	0	0	0	
4900098	71ST ST	00.10 E OF FALL CREEK RD	0	0	0	
4900099	52ND ST	00.20 W OF GERMAN CHURCH	0	0	0	
4900644	56TH ST	00.15 E OF LEE RD	0	0	0	
4900100	DANDY TRAIL	00.25 SW I-74	275	12	287	2014
4900102	38TH/GEORGETOWN	00.34 S OF LAFAYETTE ROAD	0	0	0	
4900103	38TH STREET WB	00.15 E I-65	0	0	0	
4900104	38TH STREET EB	00.50 E OF LAFAYETTE ROAD	0	0	0	
4900105	38TH STREET WB	00.45 E OF GEORGETOWN ROA	0	0	0	
4900106	38TH STREET EB	00.45 E OF GEORGETOWN ROA	0	0	0	
4900107	38TH STREET EB	00.15 E OF HIGH SCHOOL RO	0	0	0	
4900108	38TH STREET WB	00.15 E OF HIGH SCHOOL RO	0	0	0	
4900109	34TH STREET	00.10 E OF HIGH SCHOOL RD	0	0	0	
4900110	MOLLER RD	00.50 S OF 34TH ST	0	0	0	
4900111	GEORGETOWN RD	00.32 S OF 30TH ST	300	0	300	2014
4900112	34TH ST	00.15 E OF GEORGETOWN RD	225	0	285	2014
4900113	30TH ST	00.40 E OF GEORGETOWN RD	0	0	0	
4900114	LAFAYETTE ROAD	00.20 NW OF 30TH STREET	31	0	31	2014
4900115	30TH ST	00.15 W OF LAFAYETTE RD	450	450	900	2014
4900117	EAGLEDALE DR	00.45 S OF 30TH ST	0	0	0	
4900118	FALCON DR	00.05 S OF 30TH ST	280	80	360	2014
4900119	THRUSH DR	00.17 S OF 34TH ST	0	0	0	
4900674	GATEWAY DR	00.20 E OF HIGH SCHOOL RD	0	0	0	

Table 3: Construction Costs**County Marion****County Number 49**

NBI #	Facility Carried	Location	Bridge Cost	Road Cost	Total Cost	Estimate Year
4900469	46TH/MOLLER	00.38 W OF LAFAYETTE RD	0	0	0	
4900478	PIKE PLAZA RD	00.30 SW OF LAFAYETTE RD	0	0	0	
4900683	PATRICIA STREET	0.25 WEST OF GEORGETOWN	0	0	0	
4900684	AUBURN ROAD	0.10 NORTH OF 30TH STREET	0	0	0	
4900121	38TH ST WB	00.35 W OF MICHIGAN ROAD	0	0	0	
4900122	38TH STREET EB	00.35 W OF MICHIGAN ROAD	0	0	0	
4900123	38TH STREET WB	00.48 W OF MICHIGAN ROAD	0	0	0	
4900124	38TH STREET EB	00.48 W OF MICHIGAN ROAD	0	0	0	
4900125	30TH ST	00.45 E OF COLD SPRING RD	1650	450	2100	2014
4900126	29TH ST	00.70 W OF MLK JR ST	28	10	38	2014
4900127	30TH ST	00.80 W OF MLK JR ST	0	0	0	
4900128	38TH STREET EB	00.38 E OF KESSLER BLVD	0	0	0	
4900129	38TH STREET WB	00.35 E OF KESSLER BLVD	0	0	0	
4900130	MICHIGAN ROAD	00.55 N OF 38TH STREET	0	0	0	
4900131	MICHIGAN ROAD	00.50 N OF 38TH STREET	0	0	0	
4900132	ROACHE AVE	00.60 W OF MLK JR ST	150	0	150	2014
4900133	WHITE RIVER PKWY	00.45 S OF 38TH ST	0	0	0	
4900135	COLD SPRING RD	00.60 N OF 30TH ST	120	0	120	2014
4900136	COOPER RD	00.20 N of 38TH ST	0	0	0	
4900137	42ND ST	00.30 E OF KESSLER BLVD	0	0	0	
4900138	44TH ST	00.03 E OF KESSLER BLVD	0	0	0	
4900139	48TH ST	00.15 E OF KESSLER BLVD	0	0	0	
4900140	38TH STREET	00.45 W OF KEYSTONE AVENU	0	0	0	
4900141	30TH ST	00.10 E OF FALL CREEK	0	0	0	
4900142	COLLEGE AVE	00.20 S OF 30TH ST	50	20	70	2010
4900143	CENTRAL AVE	00.30 S OF 30TH ST	1037	320	1830	2011
4900144	DELAWARE ST	00.30 S OF 30TH ST	0	0	0	
4900145	KEYSTONE AVENUE	00.45 S OF 46TH STREET	0	0	0	
4900676	KEYSTONE AVENUE	00.48 S OF 46TH STREET	0	0	0	
4900633	MERIDIAN STREET	00.45 S OF 30TH STREET	0	0	0	

Table 3: Construction Costs**County Marion****County Number 49**

NBI #	Facility Carried	Location	Bridge Cost	Road Cost	Total Cost	Estimate Year
4900148	46TH ST	00.33 E OF EMERSON AVE	0	0	0	
4900149	EMERSON AVENUE	00.05 S OF 46TH STREET	0	0	0	
4900150	30TH ST	00.10 W OF EMERSON AVE	0	0	0	
4900151	EMERSON AVENUE NB	00.35 N I-70	0	0	0	
4900152	EMERSON AVENUE SB	00.35 N I-70	0	0	0	
4900153	38TH/ARLINGTON	00.05 N OF 38TH ST	0	0	0	
4900154	EMERSON AVENUE	00.60 N I-70	0	0	0	
4900155	30TH ST	00.17 E OF EMERSON AVE	0	0	0	
4900156	MASSACHUSETTS AV	00.47 NE OF EMERSON AVE	0	0	0	
4900157	46TH ST	00.25 W OF SHERMAN DR	0	0	0	
4900158	46TH ST	00.25 E OF SHERMAN DR	0	0	0	
4900159	MILLERSVILLE RD	00.05 N OF 46TH ST	0	0	0	
4900160	EASTBOURNE DR	00.10 N OF 46TH ST	0	0	0	
4900161	RITTER AVE	00.15 N OF 46TH ST	200	80	280	2008
4900162	LESLEY AVE	00.15 N OF 46TH ST	195	70	265	2008
4900163	AUDUBON RD	00.20 N OF 46TH ST	235	200	590	2011
4900164	39TH ST	00.15 E OF ARLINGTON AVE	0	0	0	
4900165	BARNOR DR	00.20 N OF 38TH ST	0	0	0	
4900166	SHERIDAN AVE	00.17 N OF 38TH ST	163	200	490	2011
4900167	38TH STREET	00.40 E OF ARLINGTON AVEN	1081	90	1171	2014
4900168	SHADELAND AVENUE	00.25 N OF MASSACHUSETTS	0	0	0	
4900169	46TH STREET	00.15 W OF GERMAN CHURCH	0	0	0	
4900170	CARROLL ROAD	00.05 S OF 46TH STREET	0	0	0	
4900171	GERMAN CHURCH RD	00.05 S OF 42ND ST	175	135	310	2014
4900172	42ND STREET	00.30 W OF MITTHOEFFER RD	0	0	0	
4900173	42ND ST	00.30 W OF GERMAN CHURCH	220	225	445	2014
4900174	42ND STREET	00.17 E OF GERMAN CHURCH	0	0	0	
4900175	42ND STREET	00.48 E OF GERMAN CHURCH	0	0	0	
4900176	42ND STREET	00.33 E OF GERMAN CHURCH	0	0	0	
4900610	MITTHOEFER ROAD	00.40 S OF 46TH STREET	0	0	0	

Table 3: Construction Costs

County Marion

County Number 49

NBI #	Facility Carried	Location	Bridge Cost	Road Cost	Total Cost	Estimate Year
4900685	BLACK LOCUST DRIVE	0.1 SOUTH OF 38TH STREET	0	0	0	
4900177	COUNTRY CLUB RD	00.15 N OF ROCKVILLE RD	0	0	0	
4900178	COUNTRY CLUB RD	00.65 N OF ROCKVILLE RD	0	0	0	
4900179	10TH ST	00.12 W OF COUNTRY CLUB R	50	100	200	2011
4900180	COUNTRY CLUB RD	00.10 S OF 10TH ST	0	0	0	
4900181	COUNTRY CLUB RD	00.40 N OF 21ST ST	165	200	514	2010
4900182	BRIDGEPORT RD	00.10 S OF ROCKVILLE RD	0	0	0	
4900183	LANSLOWNE RD	00.35 S OF 10TH ST	0	0	0	
4900603	FARLEY RD	00.30 N OF 10TH ST	0	0	0	
4900611	GREENLEE DR	00.30 S OF 10TH ST	0	0	0	
4900686	MARIO CREEK CIRCLE	00.03 S OF MARIO CREEK DR	0	0	0	
4900687	WIGEON DRIVE	00.09 N OF MALLARD GREEN	0	0	0	
4900185	16TH STREET	00.30 E OF GEORGETOWN ROA	0	0	0	
4900187	10TH STREET	01.05 E OF LYNHURST DRIVE	0	0	0	
4900188	16TH STREET	00.60 E OF GEORGETOWN ROA	130	0	130	2012
4900189	MICHIGAN ST	00.17 E OF HOLT RD	0	0	0	
4900190	10TH STREET	00.45 W OF LYNHURST DRIVE	0	0	0	
4900191	LYNHURST DR	00.12 S OF 10TH ST	0	0	0	
4900192	GASOLINE ALLEY	00.07 N OF VERMONT ST	0	0	0	
4900193	GEORGETOWN RD	00.40 N OF 16TH ST	80	0	80	2014
4900194	AUBURN ST	00.60 N OF CRAWFORDSVILLE	0	0	0	
4900195	ALLISON AVE	00.70 N OF CRAWFORDSVILLE	0	0	0	
4900196	21ST ST	00.30 E I-465	0	0	0	
4900197	25TH ST	00.10 E OF LYNHURST DR	0	0	0	
4900198	HIGH SCHOOL RD	00.50 N OF 10TH ST	0	0	0	
4900199	HIGH SCHOOL RD	00.24 S OF ROCKVILLE RD	0	0	0	
4900479	HOLT ROAD	00.30 N OF ROCKVILLE ROAD	0	0	0	
4900480	HOLT ROAD	00.35 S OF 10TH STREET	0	0	0	
4900200	BURDSAL PKWY	00.47 W OF MLK JR ST	0	0	0	
4900202	MLK JR. STR.	00.15 N OF 21ST STREET	0	0	0	

Table 3: Construction Costs**County Marion****County Number 49**

NBI #	Facility Carried	Location	Bridge Cost	Road Cost	Total Cost	Estimate Year
4900201	NEW YORK ST	00.90 W OF MLK JR ST	0	0	0	
4900203	STADIUM DR	00.55 NE OF MLK JR ST	1375	225	1600	2014
4900204	10TH STREET	00.70 W OF INDIANA AVENUE	0	0	0	
4900205	MICHIGAN ST	00.65 W OF UNIVERSITY BLV	0	0	0	
4900206	16TH STREET	00.45 W OF MLK JR. STR.	0	0	0	
4900207	16TH STREET	00.15 E OF LAFAYETTE ROAD	2100	450	2550	2014
4900208	25TH ST	00.50 W OF MLK JR ST	0	0	0	
4900209	16TH STR./MLK JR.	00.60 W OF MERIDIAN STREE	195	90	285	2014
4900210	15TH ST	00.10 E OF MLK JR ST	70	10	80	2014
4900212	COSELL RD	00.40 SE OF HOLT RD	0	0	0	
4900620	WASHINGTON STREET	00.05 E OF ROCKVILLE ROAD	600	225	825	2014
4900619	WASHINGTON STREET	00.25 E OF ROCKVILLE ROAD	0	0	0	
4900618	WASHINGTON STREET	00.85 W OF MERIDIAN STREE	67	0	67	2014
4900213	CAPITOL AVE	00.55 S OF 30TH ST	994	63	1057	2014
4900214	ILLINOIS STREET	00.50 NORTH 21ST STREET	0	0	0	
4900215	ST CLAIRE ST	00.40 W OF MERIDIAN ST	0	0	0	
4900217	INDIANA/MICHIGAN	00.40 W OF MERIDIAN ST	0	0	0	
4900219	NEW YORK ST	00.20 W OF INDIANA AVE	0	0	0	
4900220	OHIO ST	00.40 W OF MERIDIAN ST	0	0	0	
4900222	MICHIGAN ST	00.20 E I-65	0	0	0	
4900224	10TH ST	00.65 W OF JEFFERSON AVE	0	0	0	
4900225	JEFFERSON AVE	00.35 N OF 10TH ST	0	0	0	
4900226	RURAL STREET	00.05 S OF BROOKSIDE PKWY	0	0	0	
4900227	NOWLAND AVE	00.05 E OF BROOKSIDE PKWY	46	10	56	2014
4900228	NOWLAND AVE	00.05 W OF RURAL ST	50	0	50	2014
4900229	COMMERCE DR	00.05 SE OF MASSACHUSETTS	280	80	360	2014
4900232	12TH ST	00.05 E OF ARSENAL AVE	0	0	0	
4900233	ORIENTAL ST	00.25 N OF MICHIGAN ST	115	225	340	2014
4900234	HIGHLAND/NORTH	00.05 N OF MICHIGAN ST	0	0	0	
4900235	VERMONT ST	00.17 E I-65	0	0	0	

Table 3: Construction Costs

County Marion

County Number 49

NBI #	Facility Carried	Location	Bridge Cost	Road Cost	Total Cost	Estimate Year
4900236	WEST ST	00.15 N OF WASHINGTON ST	0	0	0	
4900240	SENATE AVE	00.15 N OF 21ST ST	1225	12	1237	2014
4900634	10TH ST	00.12 E OF MLK JR ST	0	0	0	
4900241	21ST STREET	00.20 EAST OF SHERMAN DR	0	0	0	
4900242	SHERMAN, CONRAIL R	00.30 S OF 21ST STREET	0	0	0	
4900243	SHERMAN DRIVE	00.45 S OF WASHINGTON ST	0	0	0	
4900244	EMERSON AVE	00.10 N OF WASHINGTON ST	0	0	0	
4900245	ENGLISH AVE	00.17 E OF ARLINGTON AVE	0	0	0	
4900246	21ST ST	00.70 W OF ARLINGTON AVE	0	0	0	
4900247	PLEASANT RUN PKWY	00.35 W OF ARLINGTON AVE	500	450	950	2014
4900248	ARLINGTON AVE	00.33 N OF WASHINGTON ST	0	0	0	
4900249	PLEASANT RUN PKWY	00.25 E OF EMERSON AVE	0	0	0	
4900250	RITTER AVE	00.35 N OF WASHINGTON ST	60	45	105	2014
4900252	BROOKVILLE RD	00.40 SE OF SHERMAN DR	0	0	0	
4900253	COLORADO AVE	00.15 N OF BROOKVILLE RD	125	90	215	2014
4900254	PARK ENTRANCE	00.12 S OF BROOKSIDE PKWY	125	45	170	2014
4900255	PARK DRIVE	00.25 WEST OF OLNEY ST	415	45	460	2014
4900256	EMERSON AVE	00.25 N OF 21ST ST	0	0	0	
4900257	EMERSON AVE	00.10 S OF 21ST ST	0	0	0	
4900617	WASHINGTON STREET	00.10 W OF EMERSON AVENUE	0	0	0	
4900258	21ST ST	00.15 E OF SHADELAnd AVE	0	0	0	
4900259	FRANKLIN ROAD	00.25 S OF WASHINGTON ST	0	0	0	
4900260	ENGLISH AVE	00.50 W I-465	0	0	0	
4900261	16TH ST	00.40 W OF SHADELAND AVE	6	0	6	2014
4900262	10TH ST	00.55 W OF SHADELAND AVE	0	0	0	
4900263	SHADELAND AVENUE	00.17 S OF 21ST STREET	0	0	0	
4900612	ENTERPRISE ST	00.40 NE OF SHADELAND AVE	0	0	0	
4900630	SHADELAND AVENUE	00.75 S OF WASHINGTON STR	0	0	0	
4900631	WASHINGTON STREET	00.80 W I-465	0	0	0	
4900264	10TH ST	00.35 E OF MITTHOEFFER RD	5	20	25	2014

Table 3: Construction Costs**County Marion****County Number 49**

NBI #	Facility Carried	Location	Bridge Cost	Road Cost	Total Cost	Estimate Year
4900265	21ST ST	00.30 W OF GERMAN CHURCH	0	0	0	
4900266	CARROLL ROAD	00.30 S OF WASHINGTON ST	0	0	0	
4900267	MUESSING ROAD	00.75 N OF PROSPECT ST	711	29	740	2014
4900268	MITTHOEFER RD	00.45 S OF WASHINGTON ST	130	90	220	2014
4900269	MORRIS ST	00.05 E OF RACEWAY RD	20	0	20	2010
4900270	MORRIS ST	00.20 E OF BRIDGEPORT RD	55	30	117	2014
4900271	BRIDGEPORT RD	00.10 N OF MORRIS ST	0	0	0	
4900672	MORRIS ST	00.10 E OF BRIDGEPORT RD	0	0	0	
4900273	BRIDGEPORT RD	00.40 S OF MORRIS ST	0	0	0	
4900274	BRIDGEPORT RD	00.75 S OF MORRIS ST	0	0	0	
4900647	COUNTRYSIDE DR	00.60 S OF MORRIS ST	0	0	0	
4900648	MORRIS ST	00.75 W OF GIRLS SCHOOL R	0	0	0	
4900275	HIGH SCHOOL RD	00.30 S OF WASHINGTON ST	0	0	0	
4900276	LYNHURST DR	00.30 S I-70	0	0	0	
4900277	AUBURN ST	00.10 N OF MORRIS ST	0	0	0	
4900278	HOLT ROAD	00.05 N I-70	0	0	0	
4900279	BRADBURY AVE	00.40 W OF HOLT RD	0	0	0	
4900280	IRONTON ST	00.40 W OF HOLT RD	0	0	0	
4900281	LYONS AVE	00.55 N OF TROY AVE	0	0	0	
4900282	FARNSWORTH ST	00.40 W OF HOLT RD	0	0	0	
4900283	TROY AVE	00.40 W OF HOLT RD	0	0	0	
4900284	SAM JONES EXPRWY	00.40 W I-70	65	0	90	2014
4900285	EXECUTIVE DRIVE	00.40 E I-465	0	0	0	
4900286	WESTBROOK AVE	00.05 N OF MORRIS ST	134	160	419	2012
4900288	TROY AVE	00.45 E OF LYNHURST DR	0	0	0	
4900613	VANDALIA ST	00.05 NE OF MORRIS ST	0	0	0	
4900289	MORRIS ST	00.45 E OF TIBBS AVE	45	0	45	2011
4900290	MINNESOTA ST	00.80 E OF TIBBS AVE	54	22	76	2012
4900291	BLUFF RD	00.35 N OF TROY AVE	0	0	0	
4900292	OLIVER AVE	00.15 NW OF KENTUCKY AVE	2000	500	3375	2011

Table 3: Construction Costs**County Marion****County Number 49**

NBI #	Facility Carried	Location	Bridge Cost	Road Cost	Total Cost	Estimate Year
4900293	MCCARTY ST	00.02 N OF KENTUCKY AVE	1200	3000	4200	2014
4900294	RAYMOND STREET	00.80 E HARDING STREET	0	0	0	
4900295	HARDING STREET	00.65 S OF RAYMOND STREET	0	0	0	
4900296	MORRIS ST	00.25 E OF KENTUCKY AVE	0	0	0	
4900297	RAYMOND STREET	00.10 E OF KENTUCKY AVENU	0	0	0	
4900298	KENTUCKY AVE	00.15 NE I-70	0	0	0	
4900299	KENTUCKY AVENUE	00.10 NE OF RAYMOND STREE	0	0	0	
4900503	BLUFF RD	00.20 S OF TROY AVE	0	0	0	
4900300	MERIDIAN STREET	00.40 S OF RAYMOND STREET	230	75	410	2011
4900301	RAYMOND STREET	00.50 W I-65	0	0	0	
4900302	SHELBY ST	00.50 N OF RAYMOND ST	200	50	330	2011
4900303	STATE AVE	00.20 S OF PROSPECT ST	30	0	50	2011
4900304	KEYSTONE AVENUE	00.15 S OF PROSPECT STREE	365	60	570	2011
4900305	PROSPECT AVE	00.20 E OF KEYSTONE AVE	0	0	0	
4900306	SHELBY ST	00.60 S OF RAYMOND ST	10	6	16	2008
4900307	KEYSTONE AVENUE	00.60 S OF RAYMOND STREET	0	0	0	
4900308	CHURCHMAN AVE	00.25 S OF PROSPECT ST	85	30	160	2011
4900309	VILLA AVE	00.30 S OF PROSPECT ST	0	0	0	
4900312	LINDEN ST	00.45 S OF PROSPECT ST	400	120	700	2011
4900313	BEECHER STREET	00.35 W OF SHELBY STREET	0	0	0	
4900314	GARFIELD PARK ROAD	00.05 SE OF PLSNT RUN PKW	0	0	0	
4900315	GARFIELD PARK RD	00.12 S OF RAYMOND ST	540	200	740	2010
4900316	GARFIELD PARK RD	00.15 N OF CONSERVATORY D	0	0	0	
4900317	GARFIELD PARK RD	00.07 E OF GARFLD PK CTR	0	0	0	
4900318	SOUTHERN AVE	00.10 W OF SHELBY ST	0	0	0	
4900319	NELSON AVE	00.12 E OF SHELBY ST	0	0	0	
4900321	VILLA AVE	00.50 N OF TROY AVE	0	0	0	
4900474	MINNESOTA STREET	00.50 N OF RAYMOND STREET	130	20	150	2011
4900486	STATE AVE	00.50 S OF RAYMOND ST	0	0	0	
4900639	MADISON AVENUE	00.25 E OF MERIDIAN STREE	0	0	0	

Table 3: Construction Costs**County Marion****County Number 49**

NBI #	Facility Carried	Location	Bridge Cost	Road Cost	Total Cost	Estimate Year
4900640	RAYMOND STREET	00.25 E OF MERIDIAN STREE	250	30	370	2011
4900641	MADISON AVENUE	00.20 S OF RAYMOND STREET	70	0	70	2011
4900324	ENGLISH AVE	00.15 W OF SHERMAN DR	0	0	0	
4900325	SHERMAN DR	00.25 N OF RAYMOND ST	0	0	0	
4900326	SHERMAN DR	00.15 S OF RAYMOND ST	0	0	0	
4900327	ALBANY STREET	00.35 E OF SHERMAN DRIVE	0	0	0	
4900328	RAYMOND STREET	00.25 E OF SHERMAN DRIVE	0	0	0	
4900329	EMERSON AVE	00.35 N OF RAYMOND ST	45	0	45	2014
4900330	EMERSON AVENUE	00.15 S OF RAYMOND STREET	0	0	0	
4900331	SOUTHEASTERN AVE	00.05 SE OF EMERSON AVENU	0	0	0	
4900332	SOUTHEASTERN AVE	00.20 NW OF RAYMOND STREE	0	0	0	
4900333	ARLINGTON AVE	00.55 N OF RAYMOND ST	0	0	0	
4900334	SOUTHEASTERN AVE	00.70 NW OF PROSPECT STRE	0	0	0	
4900335	BETHEL AVE	00.05 SE OF SHERMAN DR	0	0	0	
4900336	HOBART AVE	00.30 S OF RAYMOND ST	212	200	568	2014
4900337	PERKINS AVE	00.35 S OF RAYMOND ST	0	0	0	
4900338	CHURCHMAN AVE	00.58 SE OF RAYMOND ST	0	0	0	
4900339	SLOAN AVE	00.15 N OF RAYMOND ST	0	0	0	
4900340	BETHEL AVE	00.55 NW OF EMERSON AVE	0	0	0	
4900341	MAIN ST	00.32 E OF SHERMAN DR	0	0	0	
4900342	13TH AVE	00.20 S OF TROY AVE	0	0	0	
4900343	BEECH GROVE PARK	00.35 S OF TROY AVE	0	0	0	
4900344	ARLINGTON AVE	00.15 S OF BROOKVILLE RD	40	0	40	2012
4900345	MINNESOTA STREET	00.17 E OF EMERSON AVENUE	238	200	590	2011
4900346	RAYMOND STREET	00.12 E OF EMERSON AVENUE	0	0	0	
4900347	EMERSON AVENUE	00.55 S OF RAYMOND STREET	135	5	140	2012
4900348	EMERSON AVENUE	00.60 S OF RAYMOND STREET	69	0	69	2012
4900350	BROOKVILLE RD	00.50 NW OF SHADELAND AVE	0	0	0	
4900351	BROOKVILLE RD	00.45 NW OF SHADELAND AVE	0	0	0	
4900352	KITLEY AVE	00.25 S BROOKVILLE RD	0	0	0	

Table 3: Construction Costs

County Marion

County Number 49

NBI #	Facility Carried	Location	Bridge Cost	Road Cost	Total Cost	Estimate Year
4900353	SHORTRIDGE AVE	00.10 N OF BROOKVILLE RD	0	0	0	
4900629	SHADELAND AVENUE	00.35 N OF BROOKVILLE ROA	0	0	0	
4900694	SHADELAND AVENUE	00.40 N BROOKVILLE ROAD	0	0	0	
4900649	BROOKVILLE ROAD	00.47 W I-465	120	20	140	2011
4900668	BROOKVILLE ROAD	00.20 SE OF SHADELAND AVE	0	0	0	
4900354	TROY AVE	00.15 E OF SENOUR RD	0	0	0	
4900355	BADE RD	00.05 N OF BROOKVILLE RD	0	0	0	
4900356	SENOUR RD	00.05 S OF BROOKVILLE RD	0	0	0	
4900357	PROSPECT ST	00.50 E OF GERMAN CHURCH	0	0	0	
4900359	CARROLL ROAD	00.45 N OF BROOKVILLE RD	0	0	0	
4900360	VANDERGRIFF RD	00.45 E OF SENOUR RD	200	180	380	2014
4900361	PROSPECT ST	00.45 W OF GERMAN CHURCH	0	0	0	
4900362	MUESSING RD	00.95 N OF BROOKVILLE RD	0	0	0	
4900604	PROSPECT ST	00.15 W OF CARROLL RD	0	0	0	
4900626	BRIDGEPORT RD	0	0	0	0	0
4900627	BRIDGEPORT RD	0	0	0	0	0
4900661	WEIR COOK MEM. DR	01.65 NE OF PERIMETER RD	0	0	0	
4900662	AIRPORT ACCESS RD	01.37 NE OF PERIMETER RD	0	0	0	
4900663	AIRPORT SPEED RAMF	01.45 NE OF PERIMETER RD	0	0	0	
4900664	AIRPORT ACCESS RD	01.53 NE OF PERIMETER RD	0	0	0	
4900665	WEIR COOK MEM DR	01.95 NE PERIMETER RD	0	0	0	
4900666	WEIR COOK MEM DR	02.00 NE OF PERIMETER RD	0	0	0	
4900667	PERIMETER RD	00.65 N I-70	0	0	0	
4900689	HANNA AVENUE	00.3 E OF KOLLMAN RD	130	200	455	2014
4900365	LYNHURST DR	00.35 N KENTUCKY AVE	0	0	0	
4900366	THOMPSON ROAD	01.75 E OF MOORESVILLE RD	0	0	0	
4900367	FURNAS RD	00.90 N OF MILLS RD	265	90	355	2014
4900368	KENTUCKY AVE	00.05 NE OF MANN RD	0	0	0	
4900369	KENTUCKY AVE	00.30 NE OF MANN RD	0	0	0	
4900370	MOORESVILLE RD	00.23 E OF MANN RD	0	0	0	

Table 3: Construction Costs**County Marion****County Number 49**

NBI #	Facility Carried	Location	Bridge Cost	Road Cost	Total Cost	Estimate Year
4900371	SUPERIOR RD	00.25 E OF MANN RD	0	0	0	
4900372	THOMPSON RD	00.20 W OF MANN RD	5	0	5	2014
4900373	THOMPSON RD	00.58 E OF MANN RD	0	0	0	
4900605	SOUTHWEST DRIVE	00.20 N OF KENTUCKY AVE	60	45	105	2014
4900374	HARDING STREET	00.90 N I-465	0	0	0	
4900375	BLUFF RD	00.17 S OF HANNA AVE	0	0	0	
4900376	THOMPSON RD	00.12 W OF HARDING ST	0	0	0	
4900509	HARDING ST	00.40 S OF TROY AVE	0	0	0	
4900510	CHASE ST	00.40 S OF TROY AVE	0	0	0	
4900511	COFFEY ST	00.37 S OF TROY AVE	0	0	0	
4900512	ARBOR ST	00.33 S OF TROY AVE	0	0	0	
4900669	HARDING STREET	00.65 N I-465	0	0	0	
4900377	KEYSTONE AVE	00.15 N I-465	0	0	0	
4900378	EDGEWOOD AVE	00.75 E OF MERIDIAN ST	103	10	113	2014
4900380	EDGEWOOD AVE	00.05 W OF MERIDIAN ST	137	0	137	2014
4900381	BRILL ST	00.57 N OF HANNA AVE	0	0	0	
4900642	MERIDIAN ST	00.05 N I-465	0	0	0	
4900495	MADISON AVE	00.32 NW OF HANNA AVE	0	0	0	
4900650	PENNSYLVANIA ST	00.10 W OF MADISON AVE	0	0	0	
4900384	SHERMAN DR	00.15 N I-465	30	0	30	2014
4900385	MCFARLAND RD	00.10 S OF EDGEWOOD AVE	0	0	0	
4900386	EMERSON AVE	00.70 N I-465	0	0	0	
4900387	EDGEWOOD AVE	00.05 W OF SHELBYVILLE RD	100	45	145	2014
4900388	9TH AVE	00.10 N I-465	0	0	0	
4900389	SCHOOL ENTRANCE	00.05 S OF CHURCHMAN AVEN	85	90	175	2014
4900499	CHURCHMAN BYPASS	00.10 E OF ARLINGTON AVE	0	0	0	
4900614	THOMPSON RD	00.15 W OF ARLINGTON AVE	0	0	0	2014
4900651	ARLINGTON AVENUE	00.10 NORTH OF HANNA AVE	0	0	0	
4900652	PAPPAS DR	00.60 S OF THOMPSON RD	0	0	0	
4900390	FRANKLIN RD	00.40 N OF SOUTHEASTERN A	110	225	335	2014

Table 3: Construction Costs**County Marion****County Number 49**

NBI #	Facility Carried	Location	Bridge Cost	Road Cost	Total Cost	Estimate Year
4900391	FRANKLIN ROAD	00.45 S OF SOUTHEASTERN A	165	225	390	2014
4900392	THOMPSON RD	00.60 W OF FRANKLIN RD	135	90	225	2014
4900393	EDGEWOOD AVENUE	00.17 W OF FIVE POINTS RD	0	0	0	
4900394	EDGEWOOD AVE	00.05 W OF FIVE POINTS RD	85	225	310	2014
4900395	EDGEWOOD AVE	00.35 E OF FIVE POINTS RD	85	225	310	2014
4900396	NORTHEASTERN AVE	00.30 E OF FRANKLIN RD	0	0	0	
4900397	SOUTHEASTERN AVE	00.70 NW OF THOMPSON RD	0	0	0	
4900398	SENOUR RD	00.35 N OF THOMPSON RD	12	0	12	2014
4900399	ACTON RD	00.40 S I-74	0	0	0	
4900400	EDGEWOOD AVENUE	00.05 W OF HICKORY RD	130	45	175	2014
4900401	THOMPSON RD	00.45 E OF SENOUR RD	0	0	0	
4900402	CARROLL ROAD	01.30 N OF THOMPSON RD	0	0	0	
4900403	HICKORY RD	00.40 S OF EDGEWOOD AVE	155	45	200	2014
4900404	INDIAN CREEK RD	00.40 E OF HICKORY RD	135	90	225	2014
4900405	MARLIN ROAD	00.60 E OF SENOUR ROAD	0	0	0	
4900406	INDIAN CREEK ROAD	00.17 W OF ACTON ROAD	0	0	0	
4900407	SOUTHEASTERN AVE	00.35 SE OF ACTON RD	0	0	0	
4900408	SOUTHEASTERN AVE	00.35 SE OF ACTON RD	115	65	180	2014
4900409	SOUTHEASTERN AVE	00.60 SE OF ACTON RD	0	0	0	
4900410	MILLS RD	00.17 E OF MENDENHALL RD	0	0	0	
4900411	MOORESVILLE RD	00.05 N OF SOUTHPORT ROAD	0	0	0	
4900412	SOUTHPORT RD	00.05 E OF MOORESVILLE RD	0	0	0	
4900643	COUNTY LINE RD S	00.05 E OF RACEWAY RD	0	0	0	
4900653	MENDENHALL RD	00.35 N OF CAMBY RD	0	0	0	
4900413	MANN ROAD	00.20 N OF SOUTHPORT RD	0	0	0	
4900414	MANN RD	00.05 N OF RALSTON RD	0	0	0	
4900415	SOUTHPORT RD	00.50 E OF MANN RD	0	0	0	
4900416	MANN RD	00.75 N OF SOUTHPORT RD	0	0	0	
4900417	RALSTON RD	00.70 W OF MANN RD	20	0	20	
4900418	BLUFF RD	00.20 NE OF SOUTHPORT RD	0	0	0	

Table 3: Construction Costs**County Marion****County Number 49**

NBI #	Facility Carried	Location	Bridge Cost	Road Cost	Total Cost	Estimate Year
4900419	BLUFF ROAD	00.45 SW OF SOUTHPORT RD	0	0	0	
4900420	COUNTY LINE RD S	00.10 E OF MORGANTOWN RD	245	90	335	2014
4900422	TIBBS AVE	00.40 N OF SOUTHPORT RD	350	450	800	2014
4900423	BELMONT STREET	00.20 N OF SOUTHPORT RD	0	0	0	
4900424	HARDING STREET	00.20 N OF SOUTHPORT RD	0	0	0	
4900425	BELMONT STREET	00.15 N OF STOP 11 ROAD	0	0	0	
4900426	MORGANTOWN ROAD	00.05 N OF COUNTY LINE RD	410	225	635	2014
4900427	COUNTY LINE RD S	00.55 W OF MERIDIAN ST	0	0	0	
4900428	BANTA ROAD	00.15 E OF BLUFF ROAD	0	0	0	
4900429	HARDING STREET	00.30 S OF SOUTHPORT RD	225	360	585	2014
4900484	BLUFF ROAD	00.75 SW OF STOP 11 RD	10	0	10	2014
4900654	SHANNON LAKES LN	00.10 E OF BLUFF RD	0	0	0	
4900655	SHANNON LAKES DR	00.25 E OF BLUFF ROAD	0	0	0	
4900430	SOUTHPORT ROAD	00.45 W OF MADISON AVE	0	0	0	
4900431	SOUTHPORT ROAD	00.20 W OF MADISON AVE	0	0	0	
4900433	COUNTY LINE RD S	00.15 E OF MADISON AVE	0	0	0	
4900434	BANTA RD	00.05 E OF EAST ST	0	0	0	
4900435	SHELBY ST	00.05 N OF SOUTHPORT RD	265	225	490	2014
4900436	DERBYSHIRE RD	00.15 NE OF SOUTHPORT RD	185	90	275	2014
4900437	DERBYSHIRE RD	00.40 NE OF SOUTHPORT RD	190	360	550	2014
4900438	BANTA RD	00.55 E OF MADISON AVE	275	450	725	2014
4900695	DELAWARE STREET	00.20 E OF MERIDIAN ST	0	0	0	
4900488	MADISON AVE	00.05 NW OF SOUTHPORT RD	35	180	215	2014
4900501	COUNTRY WOODS DR	00.20 W OF MERIDIAN ST	0	0	0	
4900690	STOP 11 DRIVE	00.40 WEST OF MADISON AVE	0	0	0	
4900440	MCFARLAND RD	00.07 N OF SOUTHPORT RD	0	0	0	
4900441	SOUTHPORT RD	00.60 W I-65	0	0	0	
4900442	SOUTHPORT RD	00.30 W I-65	0	0	0	
4900443	EMERSON AVE	00.25 N OF SOUTHPORT RD	0	0	0	
4900444	ARLINGTON AVE	00.20 N OF SOUTHPORT RD	0	0	0	

Table 3: Construction Costs**County Marion****County Number 49**

NBI #	Facility Carried	Location	Bridge Cost	Road Cost	Total Cost	Estimate Year
4900696	SOUTHPORT RD	00.05 E OF ARLINGTON AVE	0	0	0	
4900446	SHELBYVILLE RD	00.30 SE OF ARLINGTON AVE	0	0	0	
4900447	SHERMAN DR	00.35 N OF COUNTY LINE RD	150	50	270	2011
4900606	KILLDEER DR	00.05 N OF SOUTHPORT RD	0	0	0	
4900615	MOSS LN	00.07 SE OF MOSSY ROCK LN	0	0	0	
4900448	KNAPP RD	00.10 N OF MAZE RD	150	50	270	2011
4900449	COPELAND RD	00.65 E OF FIVE POINTS RD	0	0	0	
4900450	KNAPP RD	00.15 S OF MCGREGOR RD	0	0	0	
4900657	HARTINGTON PL	00.10 S OF SOUTHPORT RD	0	0	0	
4900658	FLAT BRANCH DR	00.15 N OF FRY RD	0	0	0	
4900675	FRANKLIN ROAD	00.01 S OF FRYE ROAD	0	0	0	
4900451	ACTON ROAD	00.05 WEST OF ACTON ROAD	0	0	0	
4900452	ACTON ROAD	00.05 N OF SOUTHPORT ROAD	0	0	0	
4900453	ACTON ROAD	00.40 S OF MAZE ROAD	135	90	225	2014
4900454	MCGREGOR ROAD	00.05 N OF MCGREGOR ROAD	0	0	0	
4900456	SWAILS STREET	00.05 EAST OF ACTON ROAD	86	90	176	2014
4900457	MCGREGOR ROAD	00.30 W OF CARROLL ROAD	280	225	505	2014
4900458	MAZE ROAD	01.10 E OF ACTON ROAD	425	225	650	2014
4900673	BAKER ROAD	00.15 SOUTH OF MAZE ROAD	0	0	0	
4900607	MITTHOEFER ROAD	00.05 S OF MCGREGOR RD	10	0	10	2014
4900659	HICKORY ROAD	00.20 N OF MCGREGOR ROAD	0	0	0	
4900460	CARROLL ROAD	00.25 S OF 79TH ST	120	0	120	2012
4900504	ADML'S LANDING DR	00.05 S OF 86TH ST	0	0	0	
4900616	PROMONTORY RD	00.05 S OF 86TH ST	0	0	0	
4900660	86TH ST	00.20 W OF CARROLL RD	0	0	0	

535 Total Bridges in County

Table 3: Construction Costs**County Marshall****County Number 50**

NBI #	Facility Carried	Location	Bridge Cost	Road Cost	Total Cost	Estimate Year
5000007	N ULE TRAIL	00.75 N OF 1ST ROAD	300	150	450	2022
5000008	N THORN ROAD	00.70 N OF 1ST ROAD	0	0	0	
5000009	TAMARACK ROAD	00.40 N OF W 1ST ROAD	0	0	0	
5000010	N SYCAMORE ROAD	00.80 N OF 1ST ROAD	0	0	0	
5000011	N ROSE ROAD	00.80 N OF 1ST ROAD	0	0	0	
5000012	N REDWOOD ROAD	00.85 N OF 1ST ROAD	0	0	0	
5000013	N QUEEN ROAD	00.50 N OF W 1ST ROAD	150	100	250	2017
5000014	N UNION ROAD	00.90 N OF W 3B ROAD	275	225	500	2016
5000015	N ROSE ROAD	00.10 S OF US 6	0	0	0	
5000016	N ROSE ROAD	00.10 N OF W 2B ROAD	0	0	0	
5000017	WEST 2B ROAD	00.20 W OF ROSE ROAD	0	0	0	
5000018	N TAMARACK ROAD	00.20 N OF W 3B ROAD	0	0	0	
5000019	N SAGE ROAD	00.30 N OF W 3B ROAD	0	0	0	
5000020	N SYCAMORE ROAD	00.30 N OF W 3B ROAD	0	0	0	
5000021	N SYCAMORE ROAD	00.30 N OF W 3B ROAD	0	0	0	
5000022	WEST 3B ROAD	00.10 W OF N REDWOOD ROAD	0	0	0	
5000025	WEST 4B ROAD	00.06 E OF N QUINCE ROAD	0	0	0	
5000026	N QUINCE ROAD	00.03 N OF W 4B ROAD	0	0	0	
5000028	WEST 5A ROAD	00.10 E OF MICHIGAN ROAD	0	0	0	
5000029	WEST 6TH ROAD	00.20 E OF MICHIGAN ROAD	0	0	0	
5000030	N MAPLE ROAD	00.50 N OF W 5A ROAD	0	0	0	
5000031	WEST 4A ROAD	00.20 W OF N LILAC ROAD	0	0	0	
5000032	N LILAC ROAD	00.20 S OF 4A ROAD	0	0	0	
5000034	EAST 1ST ROAD	00.10 E OF IRONWOOD ROAD	0	0	0	
5000035	EAST 1ST ROAD	00.40 E OF IRONWOOD ROAD	0	0	0	
5000036	N IRONWOOD ROAD	00.40 N OF E 1ST ROAD	0	0	0	
5000037	EAST 1ST ROAD	00.10 W OF N GUMWOOD ROAD	550	300	850	2022
5000038	N GUMWOOD ROAD	00.20 N OF E 1ST ROAD	0	0	0	
5000039	EAST A ROAD	00.30 E OF N GUMWOOD ROAD	0	0	0	
5000145	N FIR ROAD	00.40 S OF E 4TH ROAD	0	0	0	

Table 3: Construction Costs**County Marshall****County Number 50**

NBI #	Facility Carried	Location	Bridge Cost	Road Cost	Total Cost	Estimate Year
5000042	EAST 4TH ROAD	00.50 E OF N GRAPE ROAD	0	0	0	
5000043	EAST 5TH ROAD	00.20 E OF N GRAPE ROAD	0	0	0	
5000044	EAST 3RD ROAD	00.30 E OF N GRAPE ROAD	0	0	0	
5000045	NORTH GRAPE ROAD	00.30 S OF E 3RD ROAD	0	0	0	
5000046	EAST 2B ROAD	00.70 W OF HICKORY ROAD	10	0	10	2015
5000047	PLYMOUTH-GOSHEN TR	00.10 SW OF MIAMI HIGHWAY	0	0	0	
5000048	PLYMOUTH-GOSHEN TR	00.30 NE OF JUNIPER ROAD	0	0	0	
5000049	EAST 6TH ROAD	00.20 E OF N GRAPE ROAD	0	0	0	
5000050	N GRAPE ROAD	00.10 N OF E 5C ROAD	0	0	0	
5000051	N FIR ROAD	00.20 N OF E 7TH ROAD	0	0	0	
5000052	N ELM ROAD	00.60 S OF E 6TH ROAD	0	0	0	
5000053	N CEDAR ROAD	00.50 N OF E 7TH ROAD	0	0	0	
5000054	WEST 12TH ROAD	00.10 W OF S UPAS ROAD	0	0	0	
5000055	SOUTH UPAS ROAD	00.10 S OF W 12TH ROAD	0	0	0	
5000056	SOUTH UNION ROAD	00.20 S OF W 12TH ROAD	0	0	0	
5000057	PLYMOUTH-GOSHEN TR	00.10 E OF SR 17	0	0	0	
5000058	KING ROAD	00.10 S PLYMOUTH-GOSHEN	1000	500	1500	2016
5000059	N JARRAH ROAD	00.30 N OF E 8A ROAD	1250	300	1550	2023
5000060	EAST 8TH ROAD	00.70 W OF N. HAWTHORN RO	0	0	0	
5000061	NORTH HICKORY ROAD	00.10 N OF E 8TH ROAD	550	250	800	2016
5000062	EAST 8C ROAD	00.40 W OF N HAWTHORN ROA	0	0	0	
5000122	HICKORY ROAD	00.50 N OF 7TH ROAD	0	0	0	
5000123	SOUTH IRIS ROAD	00.40 S OF E. 9B ROAD	0	0	0	
5000064	WEST 11TH ROAD	00.30 E OF S OLIVE TRAIL	1300	300	1600	2018
5000065	WEST 12TH ROAD	00.60 E OF OLIVE TRAIL	875	300	1175	2021
5000147	WEST 13TH ROAD	00.40 W OF MUCKSHAW ROAD	0	0	0	
5000069	EAST 7TH ROAD	00.40 E OF N HICKORY ROAD	0	0	0	
5000070	EAST 7TH ROAD	00.10 W OF N FIR ROAD	0	0	0	
5000071	EAST 7B ROAD	00.40 W OF N FILBERT ROAD	0	0	0	
5000124	FIR ROAD	00.70 N OF 8TH ROAD	0	0	0	

Table 3: Construction Costs

County Marshall

County Number 50

NBI #	Facility Carried	Location	Bridge Cost	Road Cost	Total Cost	Estimate Year
5000072	N BEECH ROAD	00.90 N OF 8TH ROAD	0	0	0	
5000073	EAST 7TH ROAD	00.10 W OF N. CEDAR ROAD	200	100	300	2016
5000074	N CEDAR ROAD	00.80 N OF E. 8TH ROAD	300	150	450	2021
5000075	SOUTH UPAS ROAD	00.50 N OF W 14 B ROAD	1300	300	1600	2018
5000076	SOUTH REDWOOD ROAD	00.30 N OF W 14 B ROAD	1000	300	1300	2024
5000077	SOUTH PEACH ROAD	00.50 N OF W 14 B ROAD	0	0	0	
5000078	WEST 18A ROAD	00.30 E OF S. UNDERWOOD R	0	0	0	
5000079	SOUTH UNDERWOOD RD	00.01 S OF W 18TH A ROAD	0	0	0	
5000082	WEST 20TH A ROAD	00.20 E OF S. TULIP ROAD	0	0	0	
5000083	SOUTH OLIVE TRAIL	00.20 S OF W 14TH ROAD	0	0	0	
5000084	SOUTH NUTMEG ROAD	00.20 N OF W 14 B ROAD	0	0	0	
5000085	SOUTH MUCKSHAW RD.	00.20 S OF 14 C ROAD	0	0	0	
5000086	SOUTH MAPLE ROAD	00.40 N OF SR 10	0	0	0	
5000138	WEST 17B ROAD	00.10 E OF MAPLE ROAD	0	0	0	
5000119	WEST 18TH ROAD	00.00 E OF S MAPLE ROAD	0	0	0	
5000125	19TH ROAD	00.10 W OF LINDEN ROAD	0	0	0	
5000126	18TH B ROAD	00.30 W OF LINDEN ROAD	0	0	0	
5000088	SOUTH LINDEN ROAD	00.10 S OF E 19TH ROAD	0	0	0	
5000090	WEST 20TH B ROAD	00.20 W OF S. MUCKSHAW RO	0	0	0	
5000095	EAST 15TH ROAD	00.60 W OF S HICKORY ROAD	0	0	0	
5000096	SOUTH HICKORY ROAD	00.60 S OF E 15th ROAD	0	0	0	
5000127	GUMWOOD RD	00.60 N OF SR 10	0	0	0	
5000097	EAST 15TH ROAD	00.60 W OF S FIR ROAD	0	0	0	
5000098	EAST 15B ROAD	00.10 E OF S FILBERT ROAD	0	0	0	
5000128	FILBERT ROAD	00.20 S OF 15 B ROAD	0	0	0	
5000099	SOUTH FILBERT	00.10 N OF E 16TH RD	0	0	0	
5000101	EAST 18 B RD	00.10 W OF S ELM RD	0	0	0	
5000102	SOUTH ELM RD	00.40 S OF E 18 B RD	0	0	0	
5000103	18TH B RD	00.20 E OF S DEWBERRY	0	0	0	
5000104	SOUTH APPLE RD	00.20 N OF SR 25	250	150	400	2019

Table 3: Construction Costs**County Marshall****County Number 50**

NBI #	Facility Carried	Location	Bridge Cost	Road Cost	Total Cost	Estimate Year
5000105	SOUTH BIRCH RD	00.30 S OF E 20TH RD	0	0	0	
5000106	EAST 20TH RD	00.50 W OF SR 331	0	0	0	
5000107	EAST 18TH RD	00.50 E OF S CEDAR RD	0	0	0	
5000108	EAST 18TH RD	00.20 W OF APPLE RD	0	0	0	
5000144	N OAK ROAD	00.20 S OF W 1ST ROAD	0	0	0	
5000109	COUNTY LINE RD	00.80 S OF E. 6TH ROAD	0	0	0	
5000117	ROSE ROAD	00.50 S OF LINCOLN HIGHWA	0	0	0	
5000141	GLEN OVERMYER DR.	00.25 E OF SR 17	0	0	0	
5000142	GLENN OVERMYER DR.	00.40 E OF SR 17	0	0	0	
5000143	GLENN OVERMYER DR.	00.60 E OF SR 17	0	0	0	
5000146	PIERCE STREET	00.10 W OF MICHIGAN STREE	0	0	0	
5000002	SOUTH MICHIGAN ST.	00.10 N OF LAKE STREET	0	0	0	
5000003	GARRO STREET	00.10 W OF LIBERTY STREET	1000	200	1200	2018
5000004	EAST JEFFERSON ST.	00.10 E OF MICHIGAN STREE	550	250	800	2018
5000005	BAKER STREET	00.20 E OF MICHIGAN STREE	0	0	0	
5000006	CENTER STREET	00.01 N OF WATER STREET	0	0	0	
5000111	RANDOLPH STREET	00.10 S OF BECKNELL STREE	775	225	1000	2020
5000112	EAST 17TH RD	00.50 E OF S HICKORY	0	0	0	
5000113	EAST 17TH RD	00.20 W OF S FIR RD	0	0	0	
5000114	SOUTH FILBERT RD	00.10 N OF E 17TH RD	0	0	0	
5000115	SOUTH FIR ROAD	00.10 S OF E 17 B RD	0	0	0	
5000063	EAST 9B ROAD	00.30 E OF IRIS ROAD	0	0	0	
5000120	SOUTH HICKORY RD	00.40 N OF E 18TH RD	0	0	0	
5000129	18TH RD	00.40 W OF HICKORY	0	0	0	
5010150	MICHIGAN RD	00.77 N US 6	0	0	0	
5000149	MAPLE RD	00.11 S 2C RD	0	0	0	

116 Total Bridges in County

Table 3: Construction Costs**County Martin****County Number 51**

NBI #	Facility Carried	Location	Bridge Cost	Road Cost	Total Cost	Estimate Year
5100002	Divine Rd	00.07 S of Rutherford Rd	0	0	0	
5100062	WITT LN	00.15 W SR 450	190	40	230	2012
5100003	INDIAN SPRINGS Rd	01.19 N of SR 450	300	100	400	2010
5100004	INDIAN SPRINGS Rd	00.56 N of BEAR HILL Rd	175	100	275	2014
5100005	MT OLIVE Rd	00.01 E of LOW GAP Rd	0	0	0	
5100067	Cale Rd	00.07 E of Sulphur Hollow	0	0	0	
5100007	Wildman Rd	00.18 E of Crane Rd	0	0	0	
5100008	Killion Mill Rd	00.16 W of Crane Rd	0	0	0	
5100066	Love Cemetery Road	00.23 N of Day Rd	0	0	0	
5100010	Killion Mill Rd	01.58 E of Crane Rd	0	0	0	
5100011	Crane Rd	00.08 S of Killion Mill	155	75	230	2014
5100012	Cherry Rd	00.21 N of Brickyard Rd	0	0	0	
5100013	Mount Calvary Rd	00.04 N of Wood School Rd	0	0	0	
5100014	Reinhart Rd	00.14 W of Love Cemetery	0	0	0	
5100019	Deep Cut Lake Rd	00.36 S US 50	0	0	0	
5100020	Buckley Rd	00.11 S of Tank Spring Rd	0	0	0	
5100021	DEEP CUT LAKE Rd	00.16 S of SR 650	320	110	430	2014
5100022	DEEP CUT LAKE Rd	00.35 S of SR 650	320	110	430	2014
5100024	DEEP CUT LAKE Rd	00.61 S of SR 650	320	110	430	2014
5100025	DEEP CUT LAKE Rd	01.05 E of Deep Cut Conne	385	125	510	2014
5100027	Weisbach Rd	00.10 W of DEEP CUT LAKE	0	0	0	
5100029	BRICKYARD Rd	00.04 N of US 50	550	300	850	2014
5100030	HART Rd	00.33 S of US 50	500	175	675	2014
5100031	SPOUT SPRINGS Rd	00.91 S of US 50	0	0	0	
5100032	POWELL VALLEY Rd	01.24 N of ANDERSON Rd	0	0	0	
5100033	MT PLEASANT RD	00.15 E of US 231	150	50	200	2014
5100034	FRIENDS CREEK RD	00.58 N of Brooks Bridge	0	0	0	
5100035	Brooks Bridge Rd	00.83 W of HINDOSTAN FALL	0	0	0	
5100036	HINDOSTAN FALLS RD	01.03 S SR 550	0	0	0	
5100037	Sherfic School Rd	00.04 S of Weisbach Rd	0	0	0	

Table 3: Construction Costs**County Martin****County Number 51**

NBI #	Facility Carried	Location	Bridge Cost	Road Cost	Total Cost	Estimate Year
5100065	Butler Bridge Road	00.32 N of Peggy Hollow R	0	0	0	
5100041	WINDOM RD	00.46 S of River Rd	0	0	0	
5100042	WINDOM RD	00.35 S of PROGRESS SCH R	0	0	0	
5100043	WINDOM RD	00.15 N of PROGRESS SCH R	0	0	0	
5100046	ABEL HILL Rd	00.01 W of Simmons Creek	0	0	0	
5100064	WINDOM RD	00.09 S of Simmons Creek	0	0	0	
5100047	RIVER RD	00.54 N of Simmons Creek	0	0	0	
5100048	River Rd	00.02 N of Simmons Creek	0	0	0	
5100050	Rutherford Rd	00.07 W of Divine Rd	0	0	0	
5100053	Barn Run Rd	00.90 N of Rutherford Rd	0	0	0	
5100054	Haw Creek Rd	00.93 S of Brooks Bridge	0	0	0	
5100055	Beard Rd	00.74 S of Brooks Bridge	0	0	0	
5100070	DEEP CUT LAKE RD	00.10 N of SR 650	0	0	0	
5100056	LUMPKIN Rd	00.08 E of US 231	0	0	0	
5100068	DEEP CUT CONNECTOR	00.02 S of US 50	0	0	0	

45 Total Bridges in County

Table 3: Construction Costs**County Miami****County Number 52**

NBI #	Facility Carried	Location	Bridge Cost	Road Cost	Total Cost	Estimate Year
5200002	CR 25W	00.40 N of CR 1500N	0	0	0	
5200003	CR 200W	00.60 N of CR 1000N	0	0	0	
5200004	CR 1000N	00.60 W of CR 200W	0	0	0	
5200005	CR 100W	00.20 S of CR 1200N	210	60	270	2011
5200166	CR 1500N	00.10 E of CR 25W	0	0	0	
5200006	CR 500E	00.30 N of CR 1300N	0	0	0	
5200007	CR 600E	00.00 N of CR 1200N	50	25	75	2013
5200008	CR 600E	00.70 N of CR 1400N	0	0	0	
5200009	CR 700E	00.40 S of CR 1400N	0	0	0	
5200010	CR 700E	00.10 N of CR 1300N	0	0	0	
5200011	CR 700E	00.70 N of CR 1200N	0	0	0	
5200012	CR 700E	00.50 S of CR 1200N	0	0	0	
5200152	CR 700E	00.70 S of CR 1200N	0	0	0	
5200013	CR 1400N	00.40 W of CR 700E	0	0	0	
5200014	CR 1400N	00.10 W of CR 400E	0	0	0	
5200015	CR 1300N	00.20 W of CR 600E	0	0	0	
5200016	CR 1300N	00.20 W of CR 700E	0	0	0	
5200018	CR 900N	00.30 E of UNION CITY	90	20	110	2013
5200019	CR 100W	00.50 N of SR 16	0	0	0	
5200020	CR 800N	00.90 W of CR 300W	0	0	0	
5200168	CR 750N	00.20 W CR 100W	0	0	0	
5200022	CR 100E	00.80 S of SR 16	1125	175	1300	2009
5200024	EEL RIVER Rd	00.10 E of CR 100W	0	0	0	
5200169	CR 150W	00.10 N of EEL RIVER Rd	115	50	165	2013
5200026	CR 800N	00.10 E of CR 100W	0	0	0	
5200027	CR 800N	00.50 E of CR 100E	190	70	260	2013
5200029	CHILI CEMETERY Rd	00.30 W of SR 19	0	0	0	
5200030	CHILI MILL Rd	00.20 E of SR 19	0	0	0	
5200031	CR 400N	00.20 E of Old US 31	0	0	0	
5200032	CR 550N	00.50 E of CR 100E	0	0	0	

Table 3: Construction Costs**County Miami****County Number 52**

NBI #	Facility Carried	Location	Bridge Cost	Road Cost	Total Cost	Estimate Year
5200033	CR 300E	00.20 S of CR 550N	0	0	0	
5200034	MERIDIAN Rd	00.60 S of SR 16	0	0	0	
5200035	CR 700N	00.20 W of WARSAW Trl	175	45	220	2013
5200036	CR 700E	00.30 S of CR 800N	0	0	0	
5200162	PAW PAW Pk	00.30 S of CR 800N	0	0	0	
5200037	CR 800N	00.40 W of CR 700E	0	0	0	
5200038	CR 800N	00.50 W of CR 700E	0	0	0	
5200040	CR 700N	00.10 S of CR 500E	0	0	0	
5200041	CR 950N	00.10 E of PONY FARM Rd	1200	250	1450	2013
5200042	CR 850N	00.20 E of WARSAW Trl N	0	0	0	
5200161	WARSAW Trl	00.40 S of CR 950N	0	0	0	
5200044	WARSAW Trl	00.40 S of CR 800N	0	0	0	
5200045	CR 800N	00.10 E of WARSAW Trl N	0	0	0	
5200046	CR 700E	00.20 N of CR 700N	0	0	0	
5200165	EEL RIVER Rd	00.20 E of CR 400W	0	0	0	
5200050	CR 440W	00.20 N of CR 325N	0	0	0	
5200051	Old STONE Rd	00.00 W of CR 250W	0	0	0	
5200052	RIVER Rd	00.00 N of CR 400W	0	0	0	
5200053	RIVER Rd	00.10 W of CR 400W	0	0	0	
5200055	West RIVERSIDE Dr	00.00 W of STRAWTOWN Rd.	145	60	205	2013
5200056	ELLIS Rd	00.00 E of FLORA	0	0	0	
5200057	RIVER Rd	00.50 W of BUSINESS 31	300	115	415	2013
5200149	LOGANSPOUT Rd	00.40 NW of US 31	0	0	0	
5200059	DIVISION Rd	00.10 W of US 31	70	25	95	2013
5200060	COUNTRY CLUB RD	00.70 N of WABASH Rd	0	0	0	
5200153	COUNTRY CLUB RD	01.20 S of CR 250N	0	0	0	
5200154	COUNTRY CLUB RD	00.40 S of CR 250N	0	0	0	
5200155	COUNTRY CLUB RD	00.80 S of CR 250N	0	0	0	
5200065	EEL RIVER CEM Rd	00.50 S of LOVERS LN	0	0	0	
5200066	LOVERS LN RD	00.00 W of MERIDIAN Rd	0	0	0	

Table 3: Construction Costs**County Miami****County Number 52**

NBI #	Facility Carried	Location	Bridge Cost	Road Cost	Total Cost	Estimate Year
5200067	PAW PAW Pk	00.40 NE of WABASH Rd	20	10	30	2013
5200068	DANIELS Rd	00.20 E of CR 450E	170	85	255	2013
5200070	CR 450E	00.40 N WABASH RD	200	60	260	2013
5200074	CR 700E	00.50 S of CR 25S	0	0	0	
5200075	CR 500S	00.50 W of US 31	0	0	0	
5200076	CR 400W	00.10 N of CR 500S	0	0	0	
5200163	RIVER Rd	00.30 E of CR 550E	45	7	52	2011
5200077	CR 200W	00.10 S of PIPE CR MILL R	0	0	0	
5200078	CR 125W	00.30 N of FIFTH St	0	0	0	
5200079	WALLICK Rd	00.20 S of CR 250S	0	0	0	
5200080	STRAWTOWN Pk	00.00 N of CR 500S	120	70	190	2013
5200081	STRAWTOWN Pk	00.20 N of SR 218	0	0	0	
5200082	CR 150E	00.40 N of CR 500S	0	0	0	
5200083	CR 50W	00.80 S of CR 250S	0	0	0	
5200084	CR 250E	00.10 N of CR 500S	200	75	275	2011
5200085	CR 500S	00.10 E of CR 250E	0	0	0	
5200086	CR 450E	00.40 N of SR 19	0	0	0	
5200087	CR 1100S	00.00 W CR 400W	0	0	0	
5200088	FRANCESLOCUM Trl	10.00 W CR 550E	0	0	0	
5200089	CR 400W	00.10 N of CR 1350S	80	25	105	2013
5200091	CR 400W	00.00 S of CR 1080S	25	10	35	2013
5200156	CR 1200S	00.50 W of US 31	140	45	185	2013
5200093	ELM St	00.10 S of CHERRY St	0	0	0	
5200094	CR 150W	00.10 N of CR 1075S	0	0	0	
5200095	STRAWTOWN Pk	00.20 N of CR 1075S	0	0	0	
5200096	CR 850S	00.30 W of CR 300E	0	0	0	
5200097	CR 300E	00.20 N of CR 850S	0	0	0	
5200098	CR 300E	00.20 N of CR 1150S	0	0	0	
5200099	CR 25W	00.30 S of CR 1000S	115	40	155	2013
5200100	CR 900S	00.30 W of CR 300E	0	0	0	

Table 3: Construction Costs**County Miami****County Number 52**

NBI #	Facility Carried	Location	Bridge Cost	Road Cost	Total Cost	Estimate Year
5200101	CR 200E	00.30 N of CR 1100S	65	20	85	2011
5200102	CR 1100S	01.10 E of StRAWTOWN Rd	0	0	0	
5200167	CR 300E	00.10 N of CR 1275S	0	0	0	
5200104	CR 1200S	00.30 W of CR 450E	0	0	0	
5200105	CR 1200S	00.40 W of CR 700E	0	0	0	
5200107	CR 400E	00.40 S of CR 1100S	0	0	0	
5200108	CR 1400S	00.10 W of CR 500E	0	0	0	
5200109	CR 700E	00.70 S of CR 1200S	0	0	0	
5200110	CR 700E	00.10 N of CR 1200S	0	0	0	
5200111	CR 700E	00.10 N of CR 850S	0	0	0	
5200112	CR 800E	00.10 S of BOND CEM Rd	0	0	0	
5200113	CR 1050S	00.10 W of CR 800E	0	0	0	
5200114	CR 1100S	00.50 E of CR 950E	120	30	150	2011
5200139	CR 1050E	00.40 N of CR 1100S	200	25	225	2011
5200115	CR 950E	00.70 N of CR 1100S	0	0	0	
5200116	CR 1400S	00.20 E of CR 1050E	0	0	0	
5200117	CR 1100E	00.90 N of SR 18	0	0	0	
5200118	CR 1100E	00.20 N of CR 1100S	175	70	245	2011
5200119	CR 1100S	00.20 E of CR 1050E	0	0	0	
5200120	CR 1200S	00.40 W of CR 1050E	0	0	0	
5200140	CR 1050E	00.20 S of SR 18	0	0	0	
5200121	WATER ST	00.30 E of CR 1000E	250	50	300	2011
5200122	BUSINESS 31	00.20 S W MAIN ST	1000	100	1100	2009
5200123	N BROADWAY	00.20 S of US 24	0	0	0	
5200124	BUSINESS 31	00.80 N of CR 225S	65	25	90	2013
5200125	MEXICO Rd	00.10 W of CR 200W	0	0	0	
5200126	CR 300W	00.00 N of CR 250S	180	60	240	2013
5200157	CR 100W	00.40 S of CR 400N	130	50	180	2013
5200158	CR 100W	00.20 S of CR 800N	135	40	175	2013
5200129	CR 300S	00.10 W of CR 200W	0	0	0	

Table 3: Construction Costs**County Miami****County Number 52**

NBI #	Facility Carried	Location	Bridge Cost	Road Cost	Total Cost	Estimate Year
5200164	COUNTRY CLUB RD	00.00 N of PAW PAW Pk	100	40	140	2013
5200148	CR 550N	00.30 E of SR 19	0	0	0	
5200150	CR 1050E	00.42 N of CR 1100S	0	0	0	
5200151	CR 935N	00.10 W of CR 450E	0	0	0	
5200136	WAYNE ST	00.00 N of RIVERSIDE Dr	0	0	0	
5200138	PARK Dr	00.20 S of GRAHAM St	0	0	0	
5200143	COUNTRY CLUB RD	00.60 N of WABASH Rd.	0	0	0	

127 Total Bridges in County

Table 3: Construction Costs**County Monroe****County Number 53**

NBI #	Facility Carried	Location	Bridge Cost	Road Cost	Total Cost	Estimate Year
5300125	BUSINESS 37 N	00.10 NORTH OF OLD SR 37	360	90	450	2014
5300001	OLD SR 37 N	00.10 S OF OLD MEYERS ROA	0	0	0	
5300002	OLD SR 37 N	00.20 SOUTH OF MEL CURRY	0	0	0	
5300003	OLD SR 37 N	00.10 NORTH OF ROBINSON R	0	0	0	
5300004	OLD SR 37 N	00.40 N OF FOX HOLLOW ROA	0	0	0	
5300005	FLAT WOODS ROAD	00.90 WEST OF STARNES ROA	0	0	0	
5300166	STINESVILLE ROAD	.1 MI WEST OF RAILROAD ST	0	0	0	
5300007	MT. TABOR ROAD	00.00 INT. OF BOTTOM ROAD	0	0	0	
5300008	MOON ROAD	00.60 SOUTH OF WAMPLER RO	0	0	0	
5300009	OLD SR 37 S	01.10 SOUTH OF HOBART ROA	0	0	0	
5300118	WOODLAND ROAD	00.60 WEST OF WOODALL ROA	0	0	0	
5300010	WOODALL ROAD	00.40 SOUTH OF WOODLAND R	0	0	0	
5300012	WOODALL ROAD	00.20 NORTH OF WOODLAND R	0	0	0	
5300013	TEXAS RIDGE ROAD	00.10 NORTH OF NORTH STRE	0	0	0	
5300014	BOTTOM ROAD	00.20 SOUTH OF PRATHER RO	160	180	340	2014
5300017	HOWARD ROAD	00.60 NORTH OF SR 43	0	0	0	
5300018	VERNAL PIKE	00.70 NORTH OF SR 48	0	0	0	
5300019	VERNAL PIKE	00.40 WEST OF OARD ROAD	135	90	225	2014
5300020	VERNAL PIKE	00.10 WEST OF OARD ROAD	0	0	0	
5300167	VERNAL PIKE	00.20 NORTH OF OARD ROAD	0	0	0	
5300022	WOODYARD ROAD	00.20 EAST OF HARTSTRAIGH	0	0	0	
5300023	MAPLE GROVE RD W	00.00 INT. OF MATTHEWS DR	0	0	0	
5300024	MATTHEWS DRIVE	00.30 NORTH OF MCNEELEY S	1200	800	2000	2014
5300026	BUSKIRK ROAD	00.10 NORTH OF FRY ROAD	0	0	0	
5300027	FRY ROAD	00.10 WEST OF BUSKIRK ROA	0	0	0	
5300028	HOWARD ROAD	00.70 NORTH OF SR 43	0	0	0	
5300030	MAPLE GROVE ROAD N	00.10 NORTH OF SR 46	0	0	0	
5300031	MAPLE GROVE RD W	00.20 WEST OF BOTTOM ROAD	0	0	0	
5300032	MEL CURRY ROAD	00.10 EAST OF SHOWERS ROA	55	35	90	2014
5300033	BOULTINGHOUSE ROAD	01.00 NORTH OF BETHEL LAN	0	0	0	

Table 3: Construction Costs**County Monroe****County Number 53**

NBI #	Facility Carried	Location	Bridge Cost	Road Cost	Total Cost	Estimate Year
5300034	BAYLES ROAD	00.10 WEST OF WALNUT STRE	0	0	0	
5300035	KINSER PIKE	00.70 NORTH OF SR 37	850	600	1450	2014
5300036	HEADLEY STREET	00.90 NORTH OF MATLOCK RD	550	200	750	2014
5300152	MT. GILEAD ROAD	00.00 INT. OF GETTYS CREE	0	0	0	
5300039	MT. GILEAD ROAD	00.40 N. OF GETTYS CREEK	0	0	0	
5300040	BRUMMETTS CREEK RD	00.20 S. OF BABY CREEK RO	6	0	6	2014
5300037	BRUMMETTS CREEK RD	0	0	0	0	0
5300041	LOW GAP ROAD	04.20 N ANDERSON RD	0	0	0	
5300042	SHILO ROAD	00.40 SOUTH OF ANDERSON R	0	0	0	
5300043	GETTYS CREEK ROAD	00.10 EAST OF MT GILEAD R	0	0	0	
5300044	GARRISON CHAPEL RD	00.40 SOUTH OF SR 48	120	100	220	2014
5300045	GARDNER ROAD	02.10 W. OF GARRISON CHAP	0	0	0	
5300046	HARMONY ROAD	00.10 SOUTH OF WEST ISON	0	0	0	
5300047	ROCKPORT ROAD	00.10 SOUTH OF TRAMWAY RO	0	0	0	
5300048	WEST ISON ROAD	00.10 EAST OF HARMONY ROA	0	0	0	
5300049	KIRKSVILLE ROAD	00.80 WEST OF HARMONY ROA	0	0	0	
5300050	TOM PHILLIPS ROAD	00.10 WEST OF BURCH ROAD	0	0	0	
5300051	SPARKS ROAD	00.20 WEST OF BURCH ROAD	0	0	0	
5300052	COUNTRY CLUB RD	00.10 WEST OF WALNUT ST.	390	360	750	2014
5300053	GORDON PIKE	00.10 EAST OF ROGERS ST.	650	450	1100	2014
5300054	RHORER ROAD	0.8 MI WEST OF HARRELL RD	500	400	900	2014
5300055	SARE ROAD	00.30 SOUTH OF MOORES PAR	0	0	0	
5300056	ROGERS STREET	00.10 NORTH OF WALNUT ST.	0	0	0	
5300057	ROGERS STREET	00.10 NORTH OF THAT ROAD	0	0	0	
5300058	THAT ROAD	00.10 WEST OF VICTOR PARK	0	0	0	
5300059	VICTOR PIKE	00.20 SOUTH OF THAT ROAD	0	0	0	
5300102	ROGERS STREET	00.10 EAST OF THAT ROAD	0	0	0	
5300060	VICTOR PIKE	00.50 SOUTH OF TRAMWAY RD	0	0	0	
5300061	DILLMAN ROAD	00.20 WEST OF SR 37	256	200	456	2014
5300062	CHURCH LANE	00.00 INT. OF SCHACHT ROA	100	0	100	2014

Table 3: Construction Costs**County Monroe****County Number 53**

NBI #	Facility Carried	Location	Bridge Cost	Road Cost	Total Cost	Estimate Year
5300063	VICTOR PIKE	01.00 SOUTH OF FLUCKMILL	0	0	0	
5300064	BREEDEN ROAD	01.00 SOUTH OF SR 45	0	0	0	
5300065	BREEDEN ROAD	00.10 SOUTH OF GRAVES ROA	0	0	0	
5300066	SNOW ROAD	00.10 SOUTH OF ROCK EAST	0	0	0	
5300067	POPCORN ROAD	02.60 W ROCKPORT RD	0	0	0	
5300068	POPCORN ROAD	01.30 WEST OF ROCKPORT RD	0	0	0	
5300069	ROCK EAST ROAD	00.10 WEST OF MT ZION ROA	0	0	0	
5300070	BURCH ROAD	00.20 SOUTH OF SPARKS ROA	120	100	220	2014
5300073	ROCKPORT ROAD	01.30 NORTH OF VICTOR PAR	0	0	0	
5300072	CR 165S	00.00 INT. OF BREEDEN ROA	0	0	0	
5300074	KETCHAM ROAD	00.70 SOUTH OF CEDAR BLUF	234	50	284	2014
5300075	FLUCKMILL ROAD	00.10 EAST OF VICTOR PARK	0	0	0	
5300076	FLUCKMILL ROAD	00.00 INT. OF KETCHAM ROA	0	0	0	
5300077	GORE ROAD	00.50 NORTH OF POPCORN RD	0	0	0	
5300078	DEPOT HILL ROAD	00.50 W. OF MONROE DAM RD	234	100	334	2014
5300110	FRIENDSHIP ROAD	00.50 SOUTH OF SR 46	400	225	625	2014
5300079	MORGAN COUNTY ROAD	00.30 N. OF HACKERS CR. R	0	0	0	
5300080	THAT ROAD	00.30 EAST OF VICTOR PARK	0	0	0	
5300081	MOORES PIKE	00.00 INT. OF COLL MALL R	0	0	0	
5300082	BRUMMETTS CREEK RD	00.30 SOUTH OF BROCK ROAD	0	0	0	
5300083	HARBISON ROAD	00.00 INT. OF HARTSTRAIT	300	120	420	2014
5300084	OLD SR 37 N	00.00 INT. OF BRYANTS CR.	0	0	0	
5300117	VERNAL PIKE	00.10 WEST OF CURRY PARK	0	0	0	
5300139	BROOKBANK DRIVE	00.10 SOUTH OF OLD SR 46	0	0	0	
5300140	RIDGEWOOD DRIVE	00.10 SOUTH OF SR 46	0	0	0	
5300141	ACUFF ROAD	00.10 WEST OF SR 37	0	0	0	
5300142	MCCOY ROAD	00.20 NORTH OF BRUMMETTS	0	0	0	
5300143	ROGERS ROAD	00.10 WEST OF SNODDY ROAD	0	0	0	
5300086	OLD SR 37 N	00.10 SOUTH OF ANDERSON R	0	0	0	
5300087	GRAVES ROAD	00.10 WEST OF BURCH ROAD	0	0	0	

Table 3: Construction Costs**County Monroe****County Number 53**

NBI #	Facility Carried	Location	Bridge Cost	Road Cost	Total Cost	Estimate Year
5300088	HENDRICKS ROAD	00.00 INT. OF GARRISON CH	0	0	0	
5300090	CHURCH LANE	00.30 EAST OF VICTOR PARK	0	0	0	
5300091	OLD SR 46	00.20 WEST OF SR 46	0	0	0	
5300092	OARD ROAD	00.60 EAST OF VERNAL PARK	0	0	0	
5300093	DUTCH CHURCH ROAD	00.10 EAST OF RED HILL RO	175	100	275	2014
5300094	RED HILL ROAD	00.50 NORTH OF DUTCH CH R	140	100	240	2014
5300095	MCNEELY STREET	00.10 EAST OF MATTHEWS DR	0	0	0	
5300096	BOTTOM ROAD	00.20 NORTH OF WOODALL RD	0	0	0	
5300097	LOW GAP ROAD	01.80 NORTH OF ANDERSON R	0	0	0	
5300098	NORTH SHORE ROAD	00.20 SOUTH OF LOW GAP RO	0	0	0	
5300099	ANDERSON ROAD	00.70 WEST OF LOW GAP RD.	0	0	0	
5300153	NORTH SHORE ROAD	00.45 SOUTH OF ANDERSON R	0	0	0	
5300100	KINSER PIKE	00.10 SOUTH OF GOURLEY RD	0	0	0	
5300108	WOLF MOUNTAIN ROAD	00.40 EAST OF COUNTY LINE	0	0	0	
5300154	EARL YOUNG ROAD	00.90 NORTH OF SR 45	0	0	0	
5300155	MILLER ROAD	00.52 NORTH OF ROBINSON R	0	0	0	
5300156	BUSKIRK ROAD	00.06 SOUTH OF FRY ROAD	0	0	0	
5300157	LOESCH ROAD	00.20 SOUTH OF WOODYARD R	0	0	0	
5300158	ROCKPORT ROAD	01.00 SOUTH OF TAPP ROAD	4	0	4	2014
5300159	ROCKPORT ROAD	00.25 SOUTH OF MAY ROAD	0	0	0	
5300160	HARMONY ROAD	00.12 N OF KIRKSVILLE ROA	0	0	0	
5300161	EVANS ROAD	00.45 WEST OF HARMONY ROA	0	0	0	
5300163	SOUTH ROCKPORT RD.	00.04 SOUTH OF BOLIN LANE	0	0	0	
5300164	OLD S.R. 37	00.05 SOUTH OF HOBART ROA	0	0	0	
5300165	TAPP ROAD	00.02 EAST OF WEIMER ROAD	0	0	0	
5300172	BRUMMETTS CREEK RD	00.00 JCT BROCK ROAD	0	0	0	
5300128	KERR CREEK ROAD	00.10 WEST OF GETTYS CR.	0	0	0	
5300127	COVENANTER DRIVE	00.00 INT. OF COLL MALL R	0	0	0	
5300144	BOULTINGHOUSE ROAD	00.20 EAST OF OLD US 37 N	0	0	0	
5300145	KERR CREEK ROAD	01.50 NORTHEAST OF SR 46	40	0	40	2014

Table 3: Construction Costs**County Monroe****County Number 53**

NBI #	Facility Carried	Location	Bridge Cost	Road Cost	Total Cost	Estimate Year
5300136	OLD SR 37 S	00.30 NORTH OF HOBART ROA	0	0	0	
5300137	OLD SR 37 S	00.50 NORTH OF HOBART ROA	0	0	0	
5300138	OLD SR 37 S	01.10 S SR 37	0	0	0	
5300126	BUSINESS 37 S	00.30 NORTH OF ROGERS ST	0	0	0	
5300146	GIFFORD ROAD	00.20 SW OF CURRY PIKE	0	0	0	
5300147	RHORER ROAD	00.80 EAST OF WALNUT STRE	90	50	140	2014
5300148	MOORES CREEK ROAD	00.60 NW OF SWARTZ ROAD	0	0	0	
5300149	MCGOWAN ROAD	01.80 SOUTH OF KENT ROAD	0	0	0	
5300150	PATTERSON DRIVE	00.10 SOUTH OF ALLEN STRE	0	0	0	
5300101	HACKERS CREEK ROAD	00.20 NORTH OF MORGAN CO	0	0	0	
5300119	COLLEGE MALL ROAD	00.00 INT. OF COVENANTER	0	0	0	
5300111	BRUMMETTS CREEK RD	00.30 SOUTH OF FLEENER RO	0	0	0	
5300112	KENT ROAD	00.10 EAST OF SR 46	0	0	0	
5300113	FRIENDSHIP ROAD	00.10 NORTH OF GROSS ROAD	0	0	0	
5300114	ANDERSON ROAD	00.10 EAST OF OLD SR 37 N	0	0	0	
5300116	BABY CREEK ROAD	00.00 INT. OF BRUMMETTS C	220	180	400	2014
5300115	BABY CREEK ROAD	01.70 EAST OF BRUMMETTS C	0	0	0	
5300104	FIRST STREET	00.00 INT. OF WALNUT STRE	0	0	0	
5300105	SOUTH COLLEGE AVE.	.1 MI EAST OF W MORTON ST	10	0	10	2014
5300120	GRIMES LANE	00.10 WEST OF WALNUT STRE	15	0	15	2014
5300107	ALLEN STREET	00.10 E. OF WEST MORTON S	180	200	380	2014
5300122	STIPP ROAD	01.90 EAST OF HANDY ROAD	0	0	0	
5300123	ROGERS STREET	00.10 NORTH OF 11TH STREE	0	0	0	
5300124	BURCH ROAD	00.10 NORTH OF GRAVES ROA	85	100	185	2014
5300109	OLD SR 37 N	00.10 EAST OF WALNUT STRE	0	0	0	
5300129	STIPP ROAD	01.30 EAST OF HANDY ROAD	0	0	0	
5300130	BUSINESS 37 N	00.10 SOUTH OF SR 37	0	0	0	
5300131	VICTOR PIKE	00.20 SOUTH OF DILLMAN RO	0	0	0	
5300168	MT. PLEASANT ROAD	00.10 EAST OF BOTTOM ROAD	0	0	0	
5300169	MT. PLEASANT ROAD	00.10 S FRY ROAD	0	0	0	

Table 3: Construction Costs

County **Monroe**

County Number **53**

NBI #	Facility Carried	Location	Bridge Cost	Road Cost	Total Cost	Estimate Year
5300135	HARRODSBURG ROAD	00.10 SOUTH OF POPCORN RD	175	200	375	2014
5300151	OLD SR 46	00.60 NORTHWEST OF SR 37	0	0	0	
5300162	HUNTERS CREEK ROAD	02.60 E SR 446	0	0	0	

153 Total Bridges in County

Table 3: Construction Costs**County** **Montgomery****County Number** **54**

NBI #	Facility Carried	Location	Bridge Cost	Road Cost	Total Cost	Estimate Year
5400001	CR 700W	00.70 S of CR 1125N	200	120	370	2014
5400002	CR 950W	00.30 S of CR 1125N	0	0	0	
5400003	CR 970N	00.70 W of CR 700W	0	0	0	
5400004	CR 400W	00.20 N of CR 850N	0	0	0	
5400005	CR 500W	00.50 N of CR 900N	0	0	0	
5400006	CR 575W	01.00 E of CR 900N	0	0	0	
5400007	CR 1000N	00.20 W of CR 700E	0	0	0	
5400008	CR 565E	00.10 S of CR 900N	0	0	0	
5400192	CR 700E	00.10 N of CR 1000N	0	0	0	
5400009	CR 700E	00.10 N of CR 85N	227	120	397	2014
5400010	CR 650N	00.60 W of CR 600E	0	0	0	
5400011	CR 800N	00.50 W of CR 575E	0	0	0	
5400012	CR 450E	00.50 N of CR 700N	0	0	0	
5400013	CR 400N	00.50 E of CR 275W	0	0	0	
5400014	CR 400N	00.10 W of CR 100W	0	0	0	
5400015	CR 275E	00.30 N of CR 300N	0	0	0	
5400016	CR 590E	00.20 S of CR 500N	65	80	195	2014
5400017	CR 700E	00.10 N of MAIN St	0	0	0	
5400018	CR 700E	00.80 S of CR 650N	717	200	967	2014
5400019	CR 800E	00.50 S of CR 900N	0	0	0	
5400020	CR 900N	00.30 W of CR 100E	0	0	0	
5400022	CR 700N	00.40 E of CR 900E	77	80	207	2014
5400202	CR 875E	00.10 N of CR 15N	0	0	0	
5400026	CR 1000E	00.20 S of CR 800N	0	0	0	
5400027	CR 1000E	00.50 N of CR 900N	0	0	0	
5400028	CR 1050N	00.40 E of CR 1050E	0	0	0	
5400029	CR 150N	00.50 E of CR 800E	0	0	0	
5400030	CR 1075E	00.10 N of SR 32	0	0	0	
5400031	E COUNTY LINE RD	00.40 S of CR 705N	0	0	0	
5400032	CR 950E	00.10 S of CR 700N	0	0	0	

Table 3: Construction Costs**County Montgomery****County Number 54**

NBI #	Facility Carried	Location	Bridge Cost	Road Cost	Total Cost	Estimate Year
5400033	CR 450N	00.70 E of CR 100E	0	0	0	
5400034	CR 425E	00.30 N of SR 32	371	200	621	2014
5400036	CR 425E	00.20 S of CR 500N	0	0	0	
5400037	CR 500N	00.30 W of CR 575E	154	120	324	2014
5400038	CR 500N	00.40 W of CR 625E	717	200	967	2014
5400040	CR 600N	00.50 E of CR 450E	0	0	0	
5400041	CR 550N	00.10 E of CR 1000E	0	0	0	
5400200	CR 500N	00.40 W of CR 100W	0	0	0	
5400042	CR 100S	00.10 W of CR 600E	0	0	0	
5400044	CR 175E	01.00 S of CR 400N	0	0	0	
5400045	CR 500N	00.20 E of CR 425E	0	0	0	
5400046	CR 500N	00.10 E of CR 275W	0	0	0	
5400047	TRACTION RD	00.50 E of CR 225E	0	0	0	
5400048	CR 550E	00.20 N of SR 32	0	0	0	
5400049	CR 600E	00.10 N of SR 32	304	200	554	2014
5400052	CR 300S	00.10 E of US 136	241	200	491	2014
5400053	CR 300S	00.50 E of CR 775E	0	0	0	
5400055	CR 200S	00.20 W of CR 1025E	0	0	0	
5400056	CR 200S	00.30 W of CR 675E	0	0	0	
5400057	CR 450E	00.10 S of US 136	0	0	0	
5400058	CR 450E	00.60 S of US 136	141	160	429	2014
5400059	NUCOR RD	00.10 S of US 136	302	200	552	2014
5400060	CR 400N	00.20 W of US 231	0	0	0	
5400062	CR 100W	00.10 S of CR 400N	0	0	0	
5400063	CR 100W	00.60 S of CR 400N	306	200	704	2014
5400064	CR 300N	00.50 E of CR 175W	0	0	0	
5400065	CR 300N	00.10 E of CR 175W	0	0	0	
5400068	CR 400W	00.10 S of US 136	0	0	0	
5400069	CR 400W	01.00 S of US 136	0	0	0	
5400070	DIVISION RD	00.20 W of CR 500W	101	80	231	2014

Table 3: Construction Costs**County Montgomery****County Number 54**

NBI #	Facility Carried	Location	Bridge Cost	Road Cost	Total Cost	Estimate Year
5400071	WABASH AVE, ITR	01.30 W of WASHINGTON S	0	0	0	
5400072	CR 225W	00.10 N of Wabash Ave	0	0	0	
5400074	CR 225W	00.50 N of Wabash St	0	0	0	
5400075	CR 175W	00.80 N of Old SR 55	0	0	0	
5400193	OLD SR 55	00.40 N of US 136	0	0	0	
5400076	JENNISON ST	00.50 W of RUSSELL	0	0	0	
5400077	CR 80N	00.10 E of CR 300W	0	0	0	
5400194	BLACK CR VALLEY RD	00.50 E of CR 400W	0	0	0	
5400079	CR 100N	00.50 W of CR 550W	0	0	0	
5400080	CR 600W	01.40 S of SR 32	0	0	0	
5400081	CR 625W	00.50 S of CR 450N	188	120	358	2014
5400082	CR 450N	00.75 W of CR 625W	179	120	349	2014
5400083	CR 450N	00.70 W of SR 25	0	0	0	
5400084	CR 500N	00.60 W of CR 600W	0	0	0	
5400087	CR 200N	00.30 E of CR 950W	0	0	0	
5400088	CR 950W	00.70 S of US 136	0	0	0	
5400090	CR 500W	00.10 S of Division Rd	0	0	0	
5400091	CR 525W	00.00 N of Fall Creek Roa	0	0	0	
5400092	CR 500S	00.20 E CR 60W	1033	200	1283	2014
5400093	CR 600S	00.20 W of US 231	0	0	0	
5400095	CR 325W	00.10 N of CR 300S	0	0	0	
5400096	CR 450W	00.50 S of CR 250S	0	0	0	
5400097	CR 500S	00.10 E of SR 47	0	0	0	
5400098	CR 100W	00.70 N of CR 600S	0	0	0	
5400099	CR 275W	00.10 S of CR 400S	697	280	1224	2014
5400100	CR 400S	00.10 W of US 231	0	0	0	
5400101	CR 900W	00.40 S of SR 32	0	0	0	
5400102	CR 150S	00.20 E of CR 1000W	0	0	0	
5400104	CR 100E	00.30 N of CR 500S	0	0	0	
5400105	CR 200E	00.50 S of CR 400S	0	0	0	

Table 3: Construction Costs**County** **Montgomery****County Number** **54**

NBI #	Facility Carried	Location	Bridge Cost	Road Cost	Total Cost	Estimate Year
5400106	CR 200W	00.20 S of CR 200S	0	0	0	
5400201	CR 600W	00.60 N of CR 400S	0	0	0	
5400107	CR 250S	00.10 E of CR 525W	0	0	0	
5400108	CR 250S	00.10 W of CR 525W	261	160	590	2014
5400109	CR 250S	00.50 W of CR 525W	137	120	307	2014
5400112	CR 600S	00.40 E of US 231	0	0	0	
5400113	CR 600S	01.20 E of SR 43	0	0	0	
5400114	CR 1025E	00.20 N of CR 200S	0	0	0	
5400115	CR 1075E	00.20 N of CR 200S	0	0	0	
5400116	CR 975E	00.20 S of SR 32	0	0	0	
5400117	CR 975E	00.20 N of SR 32	0	0	0	
5400118	CR 775E	00.20 N of SR 32	254	200	504	2014
5400119	CR 775E	00.20 N of US 136	0	0	0	
5400121	CR 550E	00.30 N of US 136	0	0	0	
5400122	CR 550E	00.40 N of US 136	0	0	0	
5400124	CR 750S	00.30 E of CR 400E	0	0	0	
5400125	CR 900S	00.10 E of CR 800E	0	0	0	
5400126	CR 1100S	00.60 E of CR 550E	0	0	0	
5400127	CR 1100S	01.70 E of CR 55E	0	0	0	
5400128	CR 1100S	01.80 E of CR 55E	0	0	0	
5400129	CR 1100S	00.70 W of CR 875E	0	0	0	
5400130	CR 550E	00.10 S of CR 1100S	0	0	0	
5400131	CR 550E	00.40 S of SR 234	304	200	554	2014
5400273	CR 900S	00.90 E of CR 550E	0	0	0	
5400195	CR 700E	00.10 N of CR 50S	0	0	0	
5400203	CR 750S	00.10 E of CR 700E	0	0	0	
5400133	CR 750E	00.20 S of CR 700S	278	160	612	2014
5400134	CR 50S	00.10 NE of US 136	0	0	0	
5400136	CR 1050E	00.30 S of US 136	0	0	0	
5400138	CR 875E	00.10 N of CR 110S	119	80	249	2014

Table 3: Construction Costs**County Montgomery****County Number 54**

NBI #	Facility Carried	Location	Bridge Cost	Road Cost	Total Cost	Estimate Year
5400140	CR 775E	00.20 N of CR 700S	0	0	0	
5400142	CR 900E	00.10 S of CR 600S	0	0	0	
5400143	CR 1000E	00.30 N of CR 600S	413	200	847	2014
5400144	CR 500E	00.10 S of CR 650S	0	0	0	
5400145	CR 350E	00.10 N of SR 234	174	120	344	2014
5400146	CR 1000S	00.00 E of CR 350E	0	0	0	
5400199	CR 1200S	00.10 E of CR 240E	0	0	0	
5400147	CR 1200S	00.40 W of CR 550E	0	0	0	
5400148	CR 1100S	00.20 W of CR 550E	0	0	0	
5400149	CR 1100S	00.30 W CR 550E	0	0	0	
5400150	CR 375E	00.30 S of CR 1100S	0	0	0	
5400151	CR 650W	00.60 N of CR 800S	0	0	0	
5400152	INDIAN CREEK RD	00.30 N of SR 234	0	0	0	
5400153	CR 950S	00.30 W of SR 47	78	80	208	2014
5400204	CR 950S	00.20 E of SR 47	0	0	0	
5400154	CR 950S	00.50 W of SR 47	77	80	207	2014
5400155	CR 1150S	01.40 E of US 231	0	0	0	
5400156	CR 1150S	02.10 E of US 231	274	200	524	2014
5400157	CR 1050S	00.10 W of CR 260E	0	0	0	
5400158	CR 475W	00.50 N of SR 234	0	0	0	
5400159	CR 225W	00.20 N of SR 234	0	0	0	
5400160	CR 125W	00.30 S of SR 234	0	0	0	
5400161	CR 900S	00.30 W of US 231	0	0	0	
5400163	CR 950S	00.80 W of CR 800W	134	120	304	2014
5400274	LADOGA RD	00.20 S of CR 400S	0	0	0	
5400235	CR 650N	00.30 E of CR 600E	0	0	0	
5400275	MAIN ST	00.20 E of CR 70E	0	0	0	
5400168	CR 1000E	00.20 N of CR 550N	0	0	0	
5400169	CR 900N	00.70 W of CR 350E	0	0	0	
5400170	CR 800N	00.10 E of CR 200E	0	0	0	

Table 3: Construction Costs**County** **Montgomery****County Number** **54**

NBI #	Facility Carried	Location	Bridge Cost	Road Cost	Total Cost	Estimate Year
5400171	CR 925E	00.10 S of SR 47	0	0	0	
5400172	CR 600E	00.50 N of US 136	0	0	0	
5400173	CR 475S	00.50 W of CR 600W	0	0	0	
5400175	CR 1025E	00.10 N of SR 234	0	0	0	
5400176	MADISON ST	00.10 N of MAIN St	0	0	0	
5400177	CR 1000S	00.10 W of CR 600W	0	0	0	
5400178	CR 600W	00.30 N of SR 47	86	80	216	2014
5400179	CR 950E	00.60 N of CR 700S	0	0	0	
5400180	CR 750N	00.60 W of CR 275W	0	0	0	
5400271	WAVELAND RD	01.00 W of CR 600W	0	0	0	
5400272	WAVELAND RD	00.60 W of CR 600W	0	0	0	
5400181	CHESTNUT ST	00.00 Int of WALLACE Ave	0	0	0	
5400182	JOHN ST	00.10 N CHESTNUT St	0	0	0	
5400183	MILL ST	00.10 S. of ELMORE St	0	0	0	
5400184	ELM ST	00.00 S. of CHESTNUT St	0	0	0	
5400205	GRANT ST	00.03 S of CHESTNUT St	0	0	0	
5400186	WABASH AVE	00.00 Int of MILL St	0	0	0	
5400198	CHESTNUT ST	00.10 E of JOHN St	0	0	0	
5400187	ELMORE ST	00.00 Int of MILL St	0	0	0	
5400189	JOE ALLEN PKWY	00.00 Int of MILL St	0	0	0	
5400197	LAFAYETTE AVE	00.30 N of COVINGTON	0	0	0	
5400191	VINE ST	00.10 N of US 136	0	0	0	

172 Total Bridges in County

Table 3: Construction Costs**County Morgan****County Number 55**

NBI #	Facility Carried	Location	Bridge Cost	Road Cost	Total Cost	Estimate Year
5500001	POCKET HOLLOW RD	00.43 W OF POCKET HOLLOW	0	0	0	
5500002	TURKEY NECK RD	00.15 W OF S LETTERMAN RD	0	0	0	
5500178	BURNETT RD	00.47 S W POCKET HOLLOW	0	0	0	
5500004	PARAGON RD	00.89 S OF E LIBERTY ST	103	30	163	2014
5500006	PARAGON RD	00.22 N OF DECK RD	0	0	0	
5500168	BEAR HOLLOW RD	00.13 S OF PARAGON RD	0	0	0	
5500008	SALEM RD	00.04 S OF PARAGON RD	0	0	0	
5500009	BRYANTS CREEK RD	00.18 S OF PARAGON ROAD	0	0	0	
5500010	BRYANTS CREEK RD	00.39 E OF 550 WEST	0	0	0	
5500169	GODSEY RD	00.24 W OF IN 37	0	0	0	
5500012	DUCKWORTH RD	00.24 S OF DUCKWORTH RD	0	0	0	
5500013	GROUNDS RD	00.37 E OF S ONEAL RD	0	0	0	
5500015	LICK CREEK RD	00.27 S OF POND RD	0	0	0	
5500016	LICK CREEK RD	00.37 S OF MAHALASVILLE R	0	0	0	
5500017	OLD MORGANTOWN RD	00.18 N OF SYCAMORE ST	0	0	0	
5500018	E COUNTY LINE RD	00.22 S OF 350 S	0	0	0	
5500019	HICKEY RD	00.10 N OF SYCAMORE ST	257	170	599	2014
5500020	MAHALASVILLE RD	00.12 S OF CRAMERTOWN LOC	225	160	541	2013
5500022	MAHALASVILLE RD	00.09 S OF OLD RAILROAD R	0	0	0	
5500023	MAHALASVILLE RD	00.30 W OF S HAASETOWN RD	129	170	427	2014
5500170	MAHALASVILLE RD	00.47 E OF S WHETSTINE RD	0	0	0	
5500167	WHETSTINE RD	00.07 S OF 450 S	0	0	0	
5500026	SEDWICK RD	00.08 W OF SEDWICK RD	0	0	0	
5500027	OLD RAILROAD RD	00.08 W OF S WHETSTINE RD	0	0	0	
5500028	BEARWALLOW RD	00.84 S OF 525 S	0	0	0	
5500029	OLD MORGANTOWN RD	00.50 E OF 250 E	158	170	465	2014
5500030	VOYLES RD	00.06 S OF BROOKE HOLLOW	158	170	465	2014
5500031	VOYLES RD	00.03 S OF CRAMERTOWN LOC	0	0	0	
5500032	DOWNEY RD	00.17 W OF BEAR WALLOW RD	135	170	435	2014
5500033	LOW GAP RD	00.20 W OF MAHALASVILLE R	0	0	0	

Table 3: Construction Costs**County Morgan****County Number 55**

NBI #	Facility Carried	Location	Bridge Cost	Road Cost	Total Cost	Estimate Year
5500034	LIBERTY CHURCH RD	00.19 E OF LIBERTY CHRCH	161	170	469	2014
5500035	BURTON LN	00.37 S OF IN 37	0	0	0	
5500036	LIBERTY LOOP RD	00.01 S OF LIBERTY LOOP R	0	0	0	
5500037	PEAVINE RD	00.92 N OF 65 S	281	213	687	2014
5500039	NAST CHAPEL RD	00.29 S OF SR 44	0	0	0	
5500040	CENTENNIAL RD	00.09 S OF 250 N	0	0	0	
5500041	MAPLE GROVE RD	00.25 E OF 575 E	0	0	0	
5500042	ABRAHAM RD	00.01 N OF 250 N	250	213	646	2014
5500043	BRIAN CEMETERY RD	00.24 W OF DILLMAN RD	0	0	0	
5500044	DILLMAN RD	00.37 S OF 340 N	0	0	0	
5500045	EGBERT RD	00.36 E OF MAPLE GROVE RD	472	298	1057	2014
5500046	FIRE STATION RD	00.10 N OF MAPLE GROVE RD	0	0	0	
5500047	HENDERSON FORD RD	00.77 N OF SR 37	0	0	0	
5500048	MAPLE TURN RD	00.33 W OF OLD SR 37 N	0	0	0	
5500049	TEETERS RD	00.17 E OF IN 37	197	170	518	2014
5500050	BLUE BLUFF RD	01.18 S OF CENTERTON ROAD	0	0	0	
5500051	CENTERTON RD	00.13 E OF E TIDEWATER RD	0	0	0	
5500052	ROBB HILL RD	00.67 W OF CO RD 40	208	43	302	2014
5500053	GOOSE CREEK RD	00.93 N OF BAIN RD	0	0	0	
5500054	GOOSE CREEK RD	00.31 N OF BAIN RD	152	170	459	2014
5500055	BAIN RD	00.08 W OF N GOOSE CREEK	0	0	0	
5500056	CALDWELL RD	00.51 E OF LWR PATTON PK	0	0	0	
5500057	BAIN RD	00.02 W OF LWR PATTON PK	0	0	0	
5500058	BIG HURRCANE RD	00.20 W OF S MOSIER RD	263	213	663	2014
5500059	BIG HURRCANE ROAD	00.17 E OF N HANCOCK LANE	198	170	519	2014
5500060	BALLINGER RD	00.04 W OF N GOOSE CREEK	118	170	413	2014
5500155	MOSIER RD	00.22 S OF W BAIN RD	0	0	0	
5500061	WARTHEN RD	00.25 W OF N DUCKWORTH RD	41	22	75	2014
5500062	WARTHEN RD	00.76 W OF N DUCKWORTH RD	0	0	0	
5500156	RHODES RD	00.17 W OF 1300 W	0	0	0	

Table 3: Construction Costs**County Morgan****County Number 55**

NBI #	Facility Carried	Location	Bridge Cost	Road Cost	Total Cost	Estimate Year
5500063	BOWMAN RD	00.06 S OF 500 N	341	213	769	2014
5500064	DEA COLWELL RD	00.33 N OF LEWISVILLE RD	0	0	0	
5500065	AWBREY RD	00.01 WEST OF STIERWALT R	0	0	0	
5500066	WILSON RD	00.46 N OF LEWISVILLE RD	0	0	0	
5500068	LEWISVILLE RD	00.12 W OF 1400 W	0	0	0	
5500071	BUNKERHILL RD	00.04 S OF LINDLEY RD	0	0	0	
5500072	GORDON RD	00.38 E OF ANTIOCH RD	0	0	0	
5500073	BUNKERHILL RD	00.65 W OF N GASBURG RD	0	0	0	
5500074	BUNKERHILL RD	00.21 N OF BUNKER HILL RD	0	0	0	
5500075	MCCLURE RD	00.26 N OF KIVETT RD	0	0	0	
5500076	KIVETT RD	00.45 N OF KIVETT RD	0	0	0	
5500157	MCCLURE RD	00.50 E OF 875 W	0	0	0	
5500077	HALL RD	01.01 S OF W MAIN ST	0	0	0	
5500078	HAZELWOOD RD	00.09 N OF W MAIN ST	215	170	543	2014
5500079	DITCH RD	00.16 S OF W MAIN ST	0	0	0	
5500080	FERGUSON RD	00.17 W OF HERBEMONT RD	323	213	747	2014
5500082	HERBEMONT RD	00.45 W YALE FERGUSON RD	182	43	270	2014
5500172	COOK RD	00.00 JCT 1000N-640W	0	0	0	
5500084	BRIARHOPPER RD	00.45 N OF KIVETT RD	184	170	501	2014
5500085	GORE RD	00.50 E OF 875 W	252	170	591	2014
5500088	MEASEL RD	00.45 N OF GORE RD	325	213	747	2014
5500089	MCCLURE RD	00.62 E OF 1025 W	79	22	120	2014
5500090	MCCLURE RD	00.13 1025 W	0	0	0	
5500091	MCCLURE RD	00.29 E OF S 1025 E	0	0	0	
5500094	WELLMAN RD	00.13 S OF 1150 N	182	43	270	2014
5500095	ANGLIN RD	00.46 N OF GORE RD	0	0	0	
5500096	LITTLE POINT RD	00.23 S OF 1050 N	0	0	0	
5500097	EVANS RD	00.46 N OF GORE RD	0	0	0	
5500098	TWIN OAKS RD	00.13 N OF W YALE FERGUSO	116	170	410	2014
5500099	HORSEBARN RD	00.36 W OF APPALOOSA RD	0	0	0	

Table 3: Construction Costs**County Morgan****County Number 55**

NBI #	Facility Carried	Location	Bridge Cost	Road Cost	Total Cost	Estimate Year
5500100	COONEY MILHON RD	00.82 E OF S 1000 E	0	0	0	
5500101	BIG BEND RD	00.47 W OF WAVERLY RD	250	213	646	2014
5500102	BANTA RD	00.23 N OF 650 N	0	0	0	
5500103	BANTA RD	00.35 N OF 650 N	0	0	0	
5500104	WAVERLY RD	00.30 N OF 650 N	0	0	0	
5500106	ROOKER RD	00.60 N OF SHADY LN	0	0	0	
5500108	GRAY RD	00.12 N OF 725 N	0	0	0	
5500109	RINKER RD	00.48 E OF HENDERSON FORD	0	0	0	
5500110	RINKER RD	00.76 E OF HENDERSON FORD	195	170	515	2014
5500111	NEITZEL RD	00.32 E OF 480 E	0	0	0	
5500161	MANN RD	00.54 S OF E SPRING LAKE	0	0	0	
5500162	MANN RD	00.15 N OF E SPRING LAKE	0	0	0	
5500114	MANN RD	00.78 N OF E LANDERSDALE	0	0	0	
5500151	BRIDGE ST	00.29 W OF SR 67	457	43	599	2014
5500171	GREENCASTLE RD	00.60 E OF WHITELICK RD	0	0	0	
5500165	CR 150W	00.06 N OF W GREENCASTLE	0	0	0	
5500117	GREENCASTLE RD	00.10 W OF HAMMER RD	0	0	0	
5500118	HAMMER RD	00.16 S OF E 875 S	0	0	0	
5500119	HAMMER RD	00.44 W OF N GASBURG RD	0	0	0	
5500120	WHITE LICK RD	00.74 S OF HENDRICKS CO R	796	292	1274	2014
5500121	OLD SR 67	00.53 E OF MOSIER RD	0	0	0	
5500122	OLD SR 67	00.09 W OF PAYTON RD	0	0	0	
5500123	OLD SR 67	00.35 E OF S VICKERY RD	0	0	0	
5500124	LINGLE RD	00.35 E OF S VICKERY RD	229	170	561	2014
5500126	OLD SR 37	00.03 N OF MAPLE TURN RD	0	0	0	
5500153	OLD SR 37	00.17 S OF SR 144	195	170	515	2014
5500128	OLD SR 37	00.86 S OF SR 144	42	22	76	2014
5500129	COUNTRY CLUB RD	00.51 N OF W KNOX ST	0	0	0	
5500158	OLD SR 67	00.02 N OF OLD SAN ANTONI	0	0	0	
5500130	OLD SR 67	00.34 W OF SR 67	0	0	0	

Table 3: Construction Costs**County Morgan****County Number 55**

NBI #	Facility Carried	Location	Bridge Cost	Road Cost	Total Cost	Estimate Year
5500131	OLD SR 67	00.03 N OF SR 67	171	170	484	2014
5500132	PARAGON RD	00.66 S OF SR 67	0	0	0	
5500133	SMITH RD	00.13 N OF SR 44	0	0	0	
5500154	OLD SR 144	00.04 S OF SR 144	290	213	700	2014
5500159	YORK ST	00.06 E OF S HOME AVE	0	0	0	
5500160	GRAY ST	00.06 E OF S HOME AVE	0	0	0	
5500141	JORDAN RD	00.06 S OF JORDAN ROAD	0	0	0	
5500143	PLUMMER RD	00.38 S OF MAPLE GROVE RO	0	0	0	
5500145	UPPER PATTON RD	00.40 W OF UPPER PATTON R	0	0	0	
5500146	SICHTING RD	00.00 40N-700E	0	0	0	
5500147	MILL ST	00.06 W OF BOTTOM ROAD	0	0	0	
5500148	GROUNDS RD	00.27 W OF 450 S	0	0	0	
5500149	BIG HURRICANE RD	00.30 N OF N DUCKWORTH RO	0	0	0	
5500150	HINSON RD	00.14 S OF JORDAN ROAD	48	22	83	2014
5500152	BEREAN RD	01.97 W OF UPPER PATTON R	0	0	0	
5500163	FERGUSON RD	00.23 N OF 1350 N	0	0	0	
5500164	HENDERSON FORD RD	00.64 N OF CENTENARY ROAD	0	0	0	
5500166	MOORE RD	00.05 S OF SR 44	0	0	0	
5500173	NORTH COX ROAD	0.37 N OF CR 1300 N	0	0	0	
5500174	APPALOOSA ROAD	00.37 W OF ANGLIN RD	0	0	0	

140 Total Bridges in County

Table 3: Construction Costs**County Newton****County Number 56**

NBI #	Facility Carried	Location	Bridge Cost	Road Cost	Total Cost	Estimate Year
5600002	CR 375S	0.1 MI WEST OF CR 650W	0	0	0	
5600003	CR 275S	0.4 MI EAST OF CR 400W	0	0	0	
5600004	CR 50S	0.2 MI WEST OF US 41	0	0	0	
5600006	CR 700W	0.2 MI SOUTH OF CR 300S	0	0	0	
5600007	CR 600W	0.2 MI SOUTH OF CR 300S	487	210	697	2015
5600008	CR 500W	0.4 MI NORTH of CR 350S	20	0	20	2015
5600009	CR 200S	0.50 MI EAST OF CR 250W	0	0	0	
5600010	DIVISION ROAD	01.2 MI WEST OF MERIDIAN	90	0	90	2015
5600011	CR 100S	0.1 MI EAST OF CR 525E	0	0	0	
5600012	EAST DIVISION ROAD	0.3 MI WEST OF CR 525E	0	0	0	
5600013	CR 525E	0.1 MI NORTH OF CR 100S	180	150	330	2015
5600015	CR 100E	0.5 MI SOUTH OF DIVISION	0	0	0	
5600018	CR 400N	0.7 MI EAST OF CR 600W	0	0	0	
5600019	CR 400N	0.8 MI EAST OF CR 200W	0	0	0	
5600022	CR 100E	0.6 MI NORTH OF CR 400N	0	0	0	
5600026	CR 950N	0.2 MI WEST of US 41	0	0	0	
5600028	CR 800N	0.2 MI WEST of US 41	219	140	359	2015
5600029	CR 700N	0.1 MI WEST OF US 41	0	0	0	
5600031	CR 950N	0.4 MI EAST OF CR 150W	0	0	0	
5600032	N MERIDIAN	0.0 MI INT OF CR 700N	200	70	270	2015
5600033	CR 200E	0.3 MI SOUTH OF CR 800N	0	0	0	
5600034	CR 200E	0.1 MI SOUTH OF CR 800N	0	0	0	
5600035	CR 100E	0.0 MI INT OF 700N	0	0	0	
5600136	CR 1300N	0.0 MI INT OF 500E	0	0	0	
5600036	CR 600E	0.8 MI NORTH OF CR 1300N	91	0	91	2015
5600038	CR 700W	0.2 MI SOUTH OF CR 1400S	0	0	0	
5600039	CR 350W	0.6 MI NORTH OF CR 1400S	0	0	0	
5600040	PUNKIN VINE Rd	0.2 MI SOUTH OF CR 1200S	0	0	0	
5600041	CR 1275S	0.2 MI EAST OF CR 600W	394	210	604	2015
5600042	CR 1400S	0.2 MI WEST OF CR 525W	0	0	0	

Table 3: Construction Costs**County Newton****County Number 56**

NBI #	Facility Carried	Location	Bridge Cost	Road Cost	Total Cost	Estimate Year
5600043	CR 600W	0.1 MI SOUTH OF CR 1275S	0	0	0	
5600044	CR 1400S	0.2 MI EAST OF CR 525W	30	0	30	2015
5600045	CR 450W	0.3 MI SOUTH OF CR 1300S	196	140	336	2015
5600137	BAILIE St	0.1 MI WEST OF US 41	0	0	0	
5600046	CR 250W	0.0 MI INT OF CR 1400S	0	0	0	
5600047	CR 150W	0.3 MI SOUTH OF CR 1300S	0	0	0	
5600048	CR 1400S	0.0 MI INT OF CR 50E	0	0	0	
5600049	CR 50W	0.3 MI SOUTH OF CR 1300S	0	0	0	
5600050	CR 1550S	0.0 MI INT OF CR 550E	0	0	0	
5600112	WEST ALLEN ST	0.0 MI INT WATER ST/1ST S	40	0	40	2015
5600113	EAST ALLEN ST	0.1 MI EAST OF 4TH ST	400	250	650	2015
5600114	KENT ST (OLD US41)	0.1 MI EAST OF 4TH ST	400	250	650	2015
5600115	LINCOLN St	0.0 MI INT OF 4th St	0	0	0	
5600116	EAST DUNLAP St	0.1 MI EAST OF 4TH ST	400	250	650	2015
5600117	WEST GOSS ST	0.1 MI EAST OF WATER ST	20	0	20	2015
5600142	GRAHAM St	0.1 MI EAST OF 4TH ST	20	0	20	2015
5600051	CR 1400S	0.4 MI EAST OF SR 55	165	140	305	2015
5600052	CR 1550S	0.1 MI WEST OF CR 300E	0	0	0	
5600053	CR 1550S	0.2 MI EAST OF CR 50E	0	0	0	
5600054	CR 150E	0.5 MI SOUTH OF CR 1700S	190	0	190	2015
5600055	CR 1800S	0.3 MI EAST OF CR 150E	0	0	0	
5600056	CR 1700S	0.3 MI WEST OF CR 150E	30	0	30	2015
5600057	CR 200E	0.4 MI SOUTH OF CR 1200S	0	0	0	
5600058	CR 1200S	0.2 MI WEST OF CR 200E	200	50	250	2015
5600059	CR 1300S	0.3 MI EAST OF CR 350E	0	0	0	
5600060	CR 350E	0.3 MI SOUTH OF CR 1200S	0	0	0	
5600061	CR 1200S	0.1 MI WEST OF CR 350E	371	210	581	2015
5600062	CR 1400S	0.2 MI EAST OF CR 200E	0	0	0	
5600063	CR 1300S	0.5 MI EAST OF CR 200E	10	0	10	2015
5600064	CR 700S	0.4 MI WEST OF US 41	0	0	0	

Table 3: Construction Costs**County Newton****County Number 56**

NBI #	Facility Carried	Location	Bridge Cost	Road Cost	Total Cost	Estimate Year
5600148	CR 900S	0.5 MI WEST OF US 41	0	0	0	
5600067	CR 900S	0.2 MI WEST OF CR 600W	0	0	0	
5600068	CR 350W	01.00 E CR 900S	302	210	512	2015
5600069	CR 600W	0.1 MI NORTH OF CR 900S	0	0	0	
5600070	CR 675W	0.0 MI INT OF CR 900S	0	0	0	
5600071	CR 275W	0.0 MI INT OF CR 825S	0	0	0	
5600073	CR 300W	0.5 MI NORTH OF CR 1000S	440	600	1040	2015
5600074	CR 1125S	0.0 MI INT CR 600W	10	0	10	2015
5600075	CR 1000S	0.1 MI EAST OF CR 700W	0	0	0	
5600076	CR 500W	0.6 MI SOUTH OF CR 1000S	320	210	530	2015
5600077	CR 1000S	0.1 MI WEST OF CR 350W	158	50	208	2015
5600078	CR 350W	0.1 MI NORTH OF CR 1000S	302	100	402	2015
5600079	CR 375W	0.1 MI SOUTH OF CR 1000S	38	5	43	2015
5600080	CR 50E	1.1 MI NORTH OF CR 1200S	0	0	0	
5600081	CR 50W	0.6 MI NORTH OF CR 1200S	0	0	0	
5600083	CR 1125S	0.6 MI WEST OF CR 50W	42	0	42	2015
5600084	CR 150E	0.5 MI NORTH OF CR 1200S	0	0	0	
5600085	CR 1100S	0.0 MI INT OF CR 150E	0	0	0	
5600087	CR 175E	0.3 MI SOUTH OF LK KENOYE	30	0	30	2015
5600088	CR 1100S	0.1 MI EAST OF CR 250E	0	0	0	
5600089	CR 250E	0.1 MI NORTH OF CR 1100S	0	0	0	
5600090	CR 250E	0.5 MI NORTH OF CR 1100S	0	0	0	
5600091	LAKE KENOYER RD	0.2 MI NORTHWEST OF CR 17	0	0	0	
5600092	CR 700S	0.3 MI WEST OF CR 650E	0	0	0	
5600093	CR 650E	0.1 MI SOUTH OF CR 700S	593	250	843	2015
5600094	CR 575E	0.1 MI NORTH OF SR 16	244	180	424	2015
5600095	CR 575E	0.8 MI SOUTH OF CR 700S	0	0	0	
5600133	CR 700S	0.3 MI WEST OF CR 325E	60	0	60	2015
5600096	CR 750S	0.1 MI EAST OF CR 300E	0	0	0	
5600097	CR 600S	0.1 MI EAST OF CR 300E	65	0	65	2015

Table 3: Construction Costs**County Newton****County Number 56**

NBI #	Facility Carried	Location	Bridge Cost	Road Cost	Total Cost	Estimate Year
5600140	CR 700S	0.3 MI EAST OF CR 150E	0	0	0	
5600141	CR 500S	0.7 MI WEST OF SR 55	0	0	0	
5600098	CR 650E	0.5 MI SOUTH OF CR 1000S	40	0	40	2015
5600099	CR 650E	0.5 MI SOUTH OF CR 1100S	0	0	0	
5600159	CR 1100S	0.30 MI WEST OF CR 650E	0	0	0	
5600160	CR 700S	04.80 E US 41	0	0	0	
5600101	CR 300E	0.4 MI NORTH OF CR 1200S	0	0	0	
5600103	BLUE ISLAND DRIVE	0.0 MI INT OF CR 250W	0	0	0	
5600106	CR 1500S	0.7 MI WEST OF CR 525W	0	10	10	2015
5600107	CR 1500S	0.3 MI WEST OF CR 450W	0	0	0	
5600108	CR 1500S	0.0 MI INT OF CR 250W	0	0	0	
5600109	CR 1700S	0.2 MI WEST OF CR 625W	0	0	0	
5600110	CR 1700S	0.2 MI EAST OF CR 50E	0	0	0	
5600111	CR 1400S	0.5 MI EAST OF CR 350W	20	0	20	2015
5600145	CR 1550S	0.1 MI WEST OF CR 200E	0	5	5	2015
5600119	CR 350E	0.3 MI NORTH OF CR 1100S	0	0	0	
5600120	CR 1125S	0.4 MI WEST OF CR 600W	0	0	0	
5600121	CR 350E	0.4 MI NORTH OF CR 1200S	0	0	0	
5600122	CR 1300S	0.7 MI EAST OF SR 55	20	0	20	2015
5600123	CR 1400S	0.1 MI WEST OF CR 150W	40	0	40	2015
5600124	CR 1400S	0.3 MI EAST OF CR 300E	0	0	0	2015
5600125	CR 1400S	0.2 MI EAST OF CR 550E	0	0	0	
5600126	CR 1500S	0.6 MI WEST OF US 41	20	0	20	2015
5600127	CR 150W	0.5 MI. SOUTH OF CR 1400S	0	0	0	
5600134	CR 1550S	0.3 MI WEST OF CR 50W	0	0	0	
5600129	CR 50E	0.7 MI SOUTH OF CR 1700S	0	0	0	
5600130	CR 1700S	0.2 MI EAST OF CR 600E	0	0	0	
5600131	CR 1800S	0.2 MI WEST OF CR 50E	0	0	0	
5600132	CR 700W	0.3 MI SOUTH OF US 24	0	0	0	
5600143	CR 700W	0.9 MI SOUTH OF CR 1400S	0	0	0	

Table 3: Construction Costs

County **Newton**

County Number **56**

NBI #	Facility Carried	Location	Bridge Cost	Road Cost	Total Cost	Estimate Year
5600144	CR 1400S	0.1 MI WEST OF CR 525W	0	0	0	
5600146	OLD SR 114	0.5 MI WEST OF CR 600W	0	0	0	

122 Total Bridges in County

Table 3: Construction Costs**County Noble****County Number 57**

NBI #	Facility Carried	Location	Bridge Cost	Road Cost	Total Cost	Estimate Year
5700001	MARTIN ST	00.02 N OF LINCOLN WAY	0	0	0	
5700086	BRIDGE ST	00.07 S OF GERBER ST	0	0	0	
5700004	CR 600S	00.08 W OF HAND RD	0	0	0	
5700005	CR 75E	00.59 S OF CR 300N	0	0	0	
5700084	CR 1000E	00.37 S OF E NORTH ST	0	0	0	
5700079	SHERMAN ST	00.58 N OF E WAITS RD	0	0	0	
5700007	CR 400S	00.23 W OF CR 1000E	215	150	505	2012
5700009	SKINNER LAKE W	00.62 N OF CR 300N	0	0	0	
5700010	CR 500S	00.25 E CR 1100E-57	220	150	510	2012
5700012	CR 1000E	00.25 N OF CR 450S	0	0	0	
5700013	CR 950E	00.19 N OF CR 400S	250	150	522	2012
5700015	CR 150E	00.43 S OF CR 300N	0	0	0	
5700017	CR 600N	00.01 E OF CR 400E	0	0	0	
5700018	CR 1050N	02.34 W OF KELLY ST	0	0	0	
5700019	CR 150E	00.15 S OF NORTHPORT RD	0	0	0	
5700020	LONG LAKE RD	00.17 N OF CR 200N	0	0	0	
5700021	CR 200N	00.80 W OF LINCOLNWAY S	0	0	0	
5700023	STONES HILL RD	01.44 W OF LINCOLNWAY S	0	0	0	
5700024	CR 450N	00.38 W OF JEFFERSON ST	0	0	0	
5700025	ALBION RD	00.51 W OF CR 350W	0	0	0	
5700026	CR 600N	00.20 W OF CR 400W	85	15	100	2011
5700027	PERRY RD	00.15 E OF RIVER RD	0	0	0	
5700028	CR 800N	00.58 W OF CR 300W	0	0	0	
5700029	CR 1100W	00.24 N OF CR 950N	0	0	0	
5700030	CR 125W	00.71 N OF CR 900N	0	0	0	
5700031	CR 300W	00.24 S OF CR 900N	0	0	0	
5700032	CR 330N	00.25 E OF CR 350W	0	0	0	
5700033	CR 350W	00.33 S OF CR 400N	0	0	0	
5700034	CR 525N	00.55 W OF CR 350W	0	0	0	
5700035	CR 900N	00.33 E OF CR 300W	0	0	0	

Table 3: Construction Costs**County Noble****County Number 57**

NBI #	Facility Carried	Location	Bridge Cost	Road Cost	Total Cost	Estimate Year
5700036	CR 450W	00.79 N OF GRAND ARMY OF	0	0	0	
5700037	ROCHESTER RD	00.32 N OF GRAND ARMY OF	80	0	80	2011
5700038	CR 600W	00.46 N OF GRAND ARMY OF	346	200	757	2013
5700039	CROMWELL RD	01.11 W OF LINCOLNWAY S	0	0	0	
5700040	CR 900W	00.42 S OF N JEFFERSON ST	0	0	0	
5700041	CR 860W	00.59 S OF CR 450N	35	0	35	2011
5700042	LONGWOOD LN	00.93 S OF GRAND ARMY OF	0	0	0	
5700043	WEST RIVER RD	01.52 W OF S ORANGE ST	0	0	0	
5700044	CR 100N	00.89 W OF N BASELINE RD	0	0	0	
5700076	CR 50W	00.97 S OF W MAIN ST	0	0	0	
5700045	CR 250W	00.20 N OF CR 200S	0	0	0	
5700046	CR 100S	00.61 E OF S WOLF LAKE RD	60	0	60	2011
5700048	CR 600S	00.55 W OF CR 100E	247	160	571	2013
5700049	CR 300W	00.36 S OF LINCOLNWAY S	0	0	0	
5700050	CR 650W	00.05 N OF COUNTY LINE RD	0	0	0	
5700053	CR 500S	00.15 E OF CR 500W	0	0	0	
5700054	CR 350S	01.10 W OF CR 650W	0	0	0	
5700055	CR 700W	00.32 N OF COUNTY LINE RD	0	0	0	
5700085	CR 850W	00.84 N OF CR 350S	0	0	0	
5700056	CR 1000W	00.84 N OF CR 350S	0	0	0	
5700057	CR 400S	00.35 W OF COUNTY LINE RD	0	0	0	
5700058	CR 550W	00.37 N OF CR 500S	0	0	0	
5700083	CR 800E	00.40 S OF CR 100N	0	0	0	
5700066	CR 225E	00.56 S OF CR 300N	340	350	965	2013
5700067	CR 175N	00.29 E OF CR 500E	370	350	1005	2013
5700068	CR 400E	00.85 S OF CR 300N	340	350	965	2013
5700070	LONG LAKE RD	00.20 S OF W MAIN ST	0	0	0	
5700071	CR 350W	00.64 S OF CR 400N	0	0	0	
5700073	PIGEON ST	00.05 E OF N CAVIN ST	345	350	975	2013
5700075	CR 1050W	00.50 S CR 200S-57	0	0	0	

Table 3: Construction Costs

County **Noble**

County Number **57**

NBI #	Facility Carried	Location	Bridge Cost	Road Cost	Total Cost	Estimate Year
5700078	OLD SR 3	00.16 S OF CR 500S	0	0	0	
5700080	BRILLHART AVE	00.09 S OF SEAGRAVES AVE	0	0	0	
5710021	CR 875E	00.25 S OF CR 300S	0	0	0	
5710148	CR 300W	00.03 S OF CR 800N	0	0	0	

64 Total Bridges in County

Table 3: Construction Costs

County Ohio

County Number 58

NBI #	Facility Carried	Location	Bridge Cost	Road Cost	Total Cost	Estimate Year
5800029	SALEM RIDGE Rd	02.30 N of SR 56	0	0	0	
5800001	NELSON Rd	00.20 S of TAYLOR Rd	0	0	0	
5800002	ABERDEEN Rd	00.00 Int of WILLOW Creek	25	0	25	2015
5800003	ABERDEEN Rd	00.60 W of MEXICO RIG.	0	0	0	
5800004	ABERDEEN Rd	00.30 E of BEAR VALLEY	20	10	30	2015
5800005	ABERDEEN Rd	00.10 E of BEAR VALLEY	0	0	0	
5800006	MEXICO RIDGE Rd	02.60 N ABERDEEN RD	0	0	0	
5800007	BELL BRANCH Rd	01.10 N of ICEBERG Rd	0	0	0	
5800008	South FORK Rd	00.10 W of KIRKPATRICK	0	0	0	
5800028	BEAR VALLEY Rd	00.20 N of ABERDEEN Rd	0	0	0	
5800009	KIRKPATRICK Rd	00.60 S of FORK Rd	0	0	0	
5800010	DOWNEY RIDGE Rd	00.10 W of SR 262	0	0	0	
5800038	WHITE Rd	00.00 Int of SR 262	0	0	0	
5800014	HARTFORD Pk	00.10 E of WOODS RIDGE Rc	0	0	0	
5800015	HARTFORD Pk	00.90 NE of SR 262	0	0	0	
5800016	CASS UNION Rd	00.60 N of SR 56	0	0	0	
5800018	STEWART RIDGE Rd	00.20 S of SR 262	0	0	0	
5800039	SERVICE Rd	00.00 Int of SR 262	0	0	0	
5800023	BASCOM CORNER Rd	00.00 Int of WHITE Rd	0	0	0	
5800024	GOODNER Rd	00.40 S of ABERDEEN Rd	0	0	0	
5800026	ABERDEEN Rd	00.80 E of WORK Rd	0	0	0	
5800027	ABERDEEN Rd	01.80 W of WORK Rd	0	0	0	
5800033	BEAR CREEK Rd	00.02 N of KAMMAN Rd	0	0	0	
5800031	MILTON BEAR BR.RD.	00.50 N of ABERDEEN Rd	0	0	0	
5800032	BEAR CREEK Rd	00.25 N of KAMMAN Rd	0	0	0	
5800034	HARTFORD Pk	00.20 E of WOODS RIDGE Rc	0	0	0	
5800041	HARTFORD PK	00.10 E HARTFORD RIDGE	0	0	0	
5800036	HARTFORD Pk	00.20 E of NELSON Rd	0	0	0	
5800037	BELLS BRANCH Rd	01.16 N of ICEBERG Rd	0	0	0	
5800042	BELLS BRANCH Rd	0	0	0	0	0

Table 3: Construction Costs

County Ohio

County Number 58

NBI #	Facility Carried	Location	Bridge Cost	Road Cost	Total Cost	Estimate Year
5800040	BELL BRANCH Rd	00.60 N of ICEBERG Rd	0	0	0	
5800025	HARTFORD Pk	02.50 W of Old SR 56	150	100	250	2015

32 Total Bridges in County

Table 3: Construction Costs**County Orange****County Number 59**

NBI #	Facility Carried	Location	Bridge Cost	Road Cost	Total Cost	Estimate Year
5900001	CR 800N	00.25 W of CR 200W				
5900002	CR 775N	00.10 S of CR 450W				
5900003	CR 500W	00.40 S of CR 650N				
5900004	CR 650N	00.20 E of CR 475W				
5900005	CR 650N	00.30 E of CR 300N				
5900006	CR 640N	00.10 E of CR 200W				
5900007	CR 625N	00.20 E of CR 400E				
5900008	CR 650E	00.70 S of CR 700N				
5900009	CR 650E	00.60 N of CR 550N				
5900010	CR 390N	00.60 N of CR 375N	440	115	625	2012
5900011	CR 500N	00.10 N of CR 500N				
5900012	CR 350N	00.20 E of CR 710W				
5900013	CR 375N	00.20 E of CR 775W	400	25	500	2012
5900105	CR 960W	00.05 E of CR 1025W				
5900014	CR 925W	01.00 S of CR 650N	0	0	0	
5900121	CR 650N	00.10 W of CR 975W				
5900016	CR 100N	01.20 W of CR 550W				
5900106	CR 150N	00.60 N of CR 75N				
5900017	CR 500N	00.20 E of CR 200W				
5900018	CR 500N	00.30 W of CR 350W	380	125	515	2014
5900019	CR 500W	00.05 S of CR 510N				
5900020	CR 500W	00.05 S of CR 500W				
5900021	CR 500W	00.50 S of CR 510N	600	200	800	2012
5900022	CR 425W	00.05 S of CR 150N	210	65	307	2012
5900023	CR 10S	00.15 W of CR 525W				
5900118	CR 375W	00.10 S US 150				
5900025	WILLOW CREEK RD	00.10 E of CR 200W				
5900026	CR 550N	00.60 E of CR 500E	253	85	373	2012
5900027	CR 500E	00.10 S of CR 550N				
5900028	CR 500E	00.05 S of CR 550N	226	44	304	2012

Table 3: Construction Costs**County Orange****County Number 59**

NBI #	Facility Carried	Location	Bridge Cost	Road Cost	Total Cost	Estimate Year
5900029	CR 500N	00.40 W of CR 400E				
5900030	CR 200E	00.05 N of CR 500N				
5900031	CR 100E	00.30 N of CR 400N				
5900032	CR 500E	00.10 N of CR 200N				
5900033	CR 600E	00.25 N of CR 100N				
5900034	CR 650E	00.10 S of CR 450N				
5900035	First Street	00.70 N of CR 175S	450	220	670	2012
5900036	CR 625W	00.05 S of CR 275S				
5900122	CR 975W	0.1 S of CR 50 S				
5900039	CR 375S	00.80 N of CR 450S				
5900040	OLD SR 145	00.05 W SR 145				
5900041	CR 450S	00.60 E of SR145	196	60	294	2012
5900116	CR 450S	00.10 W of SR 145	140	35	212	2012
5900043	CR 1075W	00.20 S of CR 550S				
5900044	CR 1025W	00.05 S of CR 525S				
5900045	CR 25S	00.10 E of CR 225W				
5900046	CR 100S	00.10 W of CR 525W				
5900047	CR 240S	00.05 E of CR 490W				
5900048	CR 490W	00.05 N of CR 490W				
5900049	Unionville Rd	00.30 S of CR 250S				
5900120	CR 150S	00.05 W of CR 175W				
5900051	CR 225W	00.10 N of Log Creek Rd	182	33	243	2012
5900052	CR 225W	00.10 S of Log Creek Rd				
5900053	CR 240W	00.50 S of CR 175W				
5900054	CR 650S	00.05 S of CR 550S				
5900055	CR 150W	00.05 S of CR 550S	15	27	205	2012
5900056	CR 75E	00.05 S of US 150				
5900057	CR 500E	00.85 N of CR 250S	177	32	235	2012
5900058	CR 250S	00.10 W of CR 205E	112	18	147	2012
5900059	CR 475E	01.00 N of CR 600S				

Table 3: Construction Costs**County Orange****County Number 59**

NBI #	Facility Carried	Location	Bridge Cost	Road Cost	Total Cost	Estimate Year
5900060	CR 600S	00.05 W of CR 475E	181	33	240	2012
5900061	CR 700S	00.20 E of CR 1075W				
5900062	CR 1075W	00.05 W of CR 1075W				
5900063	CR 350W	00.10 S of CR 725S	202	38	272	2012
5900064	CR 175W	00.10 N of CR 840S				
5900107	CR 450W	00.30 N of CR 990S				
5900065	CR 700S	00.20 E of CR 325E				
5900066	CR 675S	00.70 W of SR 37	252	38	324	2012
5900067	CR 725S	00.65 E of CR 325E				
5900068	CR 910S	00.03 W of CR 325E				
5900069	CR 325E	00.30 N of CR 950S				
5900070	CR 175E	00.20 N of CR 925S	350	38	466	2012
5900071	E OWL HOLLOW RD	00.10 E of SR37	600	100	800	2012
5900072	CR 90E	00.05 W of CR 90E				
5900073	CR 375E	00.30 N of CR 950S				
5900074	CR 90E	00.10 N of CR 1025S				
5900075	CR 200N	00.05 W of CR 550W				
5900078	CR 500S	00.60 E of CR 1175W				
5900083	CR 650W	00.05 S of CR 750S				
5900084	CR 550S	00.20 W of Burma Rd	155	27	205	2012
5900085	CR 840S	00.70 E of CR 150W				
5900117	CR 675S	00.40 W of SR 37				
5900086	Burma Rd	00.05 N of CR 550S				
5900087	CR 1025S	00.03 W of CR 910S	155	27	205	2012
5900088	CR 90E	00.03 N of CR 975S				
5900090	CR 1150W	00.20 W of CR 1125W				
5900091	CR 25S	00.20 E of CR 350W	160	28	212	2012
5900092	CR 975W	00.30 N of CR 650N	138	24	185	2012
5900093	CR 200N	00.05 W of CR 300W				
5900095	CR 810N	00.40 W of CR 100E				

Table 3: Construction Costs**County Orange****County Number 59**

NBI #	Facility Carried	Location	Bridge Cost	Road Cost	Total Cost	Estimate Year
5900113	CR 1150W	00.30 S of CR 50S				
5900109	CR 375S	00.03 N of CR 1050W				
5900096	CR 1150W	00.25 S of CR 1050W				
5900110	CR 200E	00.20 S of CR 200S				
5900112	CR 300E	00.60 S of SR 337				
5900102	S GOSPEL ST	00.04 S of Water St				
5900103	Elm St	00.03 S of US 50				
5900104	West Water St	00.03 W of 3rd St				
5900100	WILSON ST	00.03 West of SR 37				
5900101	SECOND ST	00.05 S of Wilson St	138	24	185	2012
5900098	Monon St	00.20 E of CR 25N				
5900099	BEECHWOOD AVE	00.10 E of SR56	165	30	220	2012
5900097	SINCLAIR ST	00.05 E of CR 25N				
5900115	CR 1100S	00.05 W of CR 750E				
5900114	Arold F Habig Blvd	00.03 E of SR145				
5900119	HUNTERS RUN DR	00.10 W of BEAR BEND RD				

106 Total Bridges in County

Table 3: Construction Costs**County Owen****County Number 60**

NBI #	Facility Carried	Location	Bridge Cost	Road Cost	Total Cost	Estimate Year
6000001	Romona Rd	01.50 NE COUNTRY CLUB RD	77	0	77	2012
6000003	LINGLE RD	00.50 E of SR 67	371	111	650	2012
6000005	CULROSS RD	00.10 S OF SR 67	0	0	0	
6000006	Blunk Rd	0.7 N of Fidlers Rd	0	0	0	
6000007	County Line Rd	0.1 S of Lewisville Rd	0	0	0	
6000011	Quincy Rd	00.60 E of Front St	245	73	430	2012
6000012	Quincy Rd	00.70 E of Mill Grove Rd	0	0	0	
6000013	Mill Grove Rd	0 S of Quincy Rd	0	0	0	
6000014	Tower Rd	00.40 E of Mill Grove Rd	0	0	0	
6000015	Tower Rd	.2 S of Fidlers Rd	0	0	0	
6000016	Rocky Hill Rd	0.1 N of Cuba Rd	60	20	80	2012
6000017	Rocky Hill Rd	00.10 S of Wesley Rd	0	0	0	
6000018	Rocky Hill Rd	0 N of Keeler Rd	0	0	0	
6000019	HOLLYBROOK RD	0.3 SE of East Dr	360	108	633	2012
6000022	Moore Rd	00.80 N of Childers Rd	254	76	445	2012
6000023	Fidlers Rd	00.50 E of Combes Rd	0	0	0	
6000024	COMBES RD	00.70 W of Beckley Rd	252	76	442	2012
6000025	COUNTRY CLUB RD	0 N of Riddle Rd	505	151	886	2012
6000030	Owl Holler Rd	00.10 N of Atkinsonville	0	0	0	
6000031	OWL HOLLER RD	0 S WASATCH LAKE RD	0	0	0	
6000032	Owl Holler Rd	0 S of Bullerdick Rd	0	0	0	
6000035	Atkinsonville Rd	0.4 E of Owl Holler Rd	0	0	0	2012
6000036	Harris Rd	00.30 S of Pump Station R	0	0	0	
6000037	Wasatch Lake Rd	00.50 E of Owl Holler Rd	249	75	438	2012
6000038	Sycamore Rd	0.5 E of SR 46	61	0	61	2012
6000039	Palistine Cemetery	00.10 W of SR 46	0	0	0	
6000040	FISH CREEK RD	0.2 N of SR 46	0	0	0	
6000041	FISH CREEK RD	00.10 S of Schmitt Rd	0	0	0	
6000042	RATTLESNAKE RD	0 E of Moore Rd	618	185	1084	2012
6000043	Shepard Patrick Rd	0.3 E of Rattlesnake Rd	0	0	0	

Table 3: Construction Costs**County Owen****County Number 60**

NBI #	Facility Carried	Location	Bridge Cost	Road Cost	Total Cost	Estimate Year
6000045	Pottersville Rd	0 S of Cooper St	0	0	0	
6000046	County Line Rd	00.30 S of Williams Rd	0	0	0	
6000047	Williams Rd	00.10 W of County Line Rd	0	0	0	
6000048	CO LINE RD	0.2 N of Stephenson Rd	358	107	629	2012
6000049	SCHOOLING RD	00.10 E of Flatwoods Rd	0	0	0	
6000050	Flatwoods Rd	00.40 N of Schooling Rd	0	0	0	
6000052	Hayden Rd	01.40 E DRESCHLER RD	0	0	0	
6000055	Kelly Rd	00.30 N of Denmark Rd	0	0	0	
6000058	Patrickburg Rd	0.7 E of Splinter Rdg Rd	386	116	678	2012
6000153	PATRICKSBURG RD	0	0	0	0	0
6000063	Sassafras Rd	0.6 N of Goose Creek Rd	257	77	450	2012
6000064	Freedom Arney Rd	0.4 S of Sassafras Rd	0	0	0	
6000065	Freedom Arney Rd	00.20 E of Straight Line	0	0	0	
6000066	COAL CITY-ARNEY RD	00.30 W of Reynolds Rd	419	126	736	2012
6000067	Coal City-Arney Rd	0 W of Lick Creek Rd	0	0	0	
6000068	Pottersville Rd	0 NE of Braysville Rd	32	0	75	2012
6000069	Pottersville Rd	0.1 S of Mills Creek Rd	0	0	0	
6000070	Pottersville Rd	01.30 N BRAYSVILLE RD	325	98	571	2012
6000071	Freedom Rd	00.10 E of SR 67	0	0	0	
6000072	Gloryville Rd	0.9 W of Gentry Rd	0	0	0	
6000073	Plesant Hill Rd	0.9 E of Staley Rd	0	0	0	
6000075	Egenolf Rd	0.2 E of Jackson Rd	462	139	811	2012
6000076	Hubble Station Rd	01.10 E SR 157	399	120	701	2012
6000152	HUBBLE STATION RD	0.9 E SR 157	0	0	0	
6000078	Klass Rd	0.4 W of Bethsedia Rd	286	86	501	2012
6000079	Dunn Rd	01.60 S SR 67	276	83	484	2012
6000080	Dunn Rd	00.10 E of SR 67	0	0	0	2012
6000081	Mount Calvery Rd	00.30 S of Fiscus Rd	0	0	0	
6000082	Plesant Hill Rd	0.2 E of Staley Rd	0	0	0	
6000083	HOOT RD	01.00 S PLESANT HILL RD	394	118	691	2012

Table 3: Construction Costs**County Owen****County Number 60**

NBI #	Facility Carried	Location	Bridge Cost	Road Cost	Total Cost	Estimate Year
6000084	Franklin Rd	0.10 E of Bakers School R	207	62	363	2012
6000085	Little Flock Rd	0.4 N of White Rd	0	0	0	
6000086	White Hill Rd	0.4 S of Beamer Stat Rd	255	76	447	2012
6000087	White Hill Rd	0.2 S of SR 46	0	0	0	
6000088	Sheese Rd	0.7 S of Stephens Rd	0	0	0	
6000089	Sand Hill Rd	00.20 E of Owl Holler Rd	243	73	426	2012
6000091	Denmark Rd	0.4 E of Kelly Rd	0	0	0	
6000092	Denmark Rd	00.20 E of Kelly Rd	207	62	363	2012
6000093	Denmark Rd	00.10 E of Kelly Rd	278	83	488	2012
6000094	Fiscus Cemetary Rd	00.40 E of Worland Rd	0	0	0	
6000095	Precinct Rd	0 E of Reynolds Rd	386	116	678	2012
6000096	REYNOLDS RD	00.50 N COAL CTY-ARNEY RD	0	0	0	
6000097	REYNOLDS RD	00.30 N COAL CTY-ARNEY RD	168	160	465	2014
6000098	Jackson Rd	0.1 S of Hubble Stat Rd	367	110	644	2012
6000099	STUBENVILLE RD	0.2 S of Hauser Rd	0	0	0	
6000100	Stubenville Rd	0 N of Hauser Rd	275	83	483	2012
6000101	Pottersville Rd	0.4 S of Braysville Rd	0	0	0	
6000102	VILAS RD	00.30 N of New Hope Rd	0	0	0	
6000103	Vilas Rd	00.10 S of Porter Ridge R	417	125	732	2012
6000105	Vilas Rd	0.4 S of Porter Ridge Rd	335	101	588	2012
6000106	New Hope Rd	00.10 W of Vilas Rd	0	0	0	
6000108	Adel Rd	0.8 N of Porter Ridge Rd	0	0	0	
6000109	White Rd	00.10 E of SR 43	0	0	0	
6000110	Hauser Rd	0 W of Stubenville Rd	0	0	0	
6000112	Stockton Rd	0 W of Lick Creek Rd	0	0	0	
6000113	STOCKTON RD	0.5 E of Dalton Rd	0	0	0	
6000114	Rey Cemetary Rd	00.30 N of Stockton Rd	0	0	0	
6000116	BRAYSVILLE Rd	0 S of Pottersville Rd	301	90	529	2012
6000117	BRAYSVILLE Rd	00.80 S of Pottersville R	0	0	0	
6000118	Walls Rd	00.20 N of Egenolf Rd	0	0	0	

Table 3: Construction Costs**County Owen****County Number 60**

NBI #	Facility Carried	Location	Bridge Cost	Road Cost	Total Cost	Estimate Year
6000120	Thompson Rd	00.10 S of Porter Ridge R	356	107	625	2012
6000122	Mcintosh Rd	0 E of CR 850 S	0	0	0	2014
6000154	LINGLE RD	0	0	0	0	0
6000129	County Line Rd	0.3 S of Goss St	0	0	0	
6000131	Dunn Rd	01.00 E SR 67	0	0	0	
6000134	SAND LICK RD	0.4 E of Sassafras Rd	232	69	407	2012
6000135	Surber Rd	0 W of Rattlesnake Rd	0	0	0	
6000136	Mills Creek Rd	0.3 E of Pottersville Rd	0	0	0	
6000138	FIFTH AVE	00.10 W of SR 67	23	25	48	2012
6000139	BANDY RD	0 W of Rattlesnake Rd	409	123	718	2012
6000140	Front St	0 S of Quincy Rd	0	0	0	
6000142	Johnstown Rd	0.2 E of SR 157	137	4	141	2012
6000143	County Line Rd	0 N of Texas Ridge Rd	0	0	0	
6000144	Cut Through Rd	00.10 E of Over Park R	0	0	0	
6000145	Baysinger Rd	0.5 S of Porter Ridge Rd	126	120	296	2014
6000146	Goose Creek Rd	00.10 W of Big Four Rd	0	0	0	
6000147	Wesley Rd	00.20 W of SR 231	0	0	0	
6000148	Childers Rd	00.10 E of Moore Rd	0	0	0	
6000149	Cuba Rd	00.30 W of Rocky Hill Rd	0	0	0	
6000150	Bond Rd	0.3 E of Dalton Rd	0	0	0	
6000151	Splinter Ridge Rd	00.10 S of Sandlick Rd	0	0	0	

111 Total Bridges in County

Table 3: Construction Costs**County Parke****County Number 61**

NBI #	Facility Carried	Location	Bridge Cost	Road Cost	Total Cost	Estimate Year
6100001	CR 1100S	01.30 E of VINZANT Rd	347	104	610	2014
6100002	CR 1100E	00.40 S of CR 900S	0	0	0	2014
6100003	CR 1000S	00.30 W of VINZANT Rd	0	0	0	2014
6100005	CR 1100E	00.70 N of CR 720S	231	69	405	2014
6100006	CR 720S	01.60 E of SR 59	0	0	0	2014
6100007	CR 720S	00.90 E of CR 875E	0	0	0	2014
6100008	CR 1000E	00.40 N of CR 720S	0	0	0	2014
6100009	MARTIN Rd	00.60 E of CR 775E	0	0	0	2014
6100010	CR 470E	00.30 N of MANSFLD Rd	0	0	0	2014
6100012	FERNDALE Rd	00.10 W of FERNDALE Rd	0	0	0	2014
6100013	FERNDALE Rd	00.05 W of MARTIN Rd	8	5	18	2014
6100014	CR 720S	00.40 W of SR 59	0	0	0	2014
6100015	CR 550E	00.20 S of MACE Rd	116	0	116	2014
6100016	COAL BLUFF Rd	00.90 W of SR 59	176	4	180	2014
6100017	ROSEDALE Rd	00.50 N of CR 1100S	431	129	757	2014
6100250	JEFFRIES FORD RD	00.50 N CR 1000E	0	0	0	
6100019	RACCOON Rd	00.20 S of VALLEY Rd	288	87	506	2014
6100020	VALLEY Rd	00.20 W of MANSFLD Rd	0	0	0	2014
6100021	CR 320E	00.40 N of CR 350E	0	0	0	2014
6100022	MANSFIELD Rd	00.10 N of CR 780S	0	0	0	2014
6100023	CR 900S	00.90 W of SR 59	213	64	373	2014
6100024	VALLEY Rd	00.30 W of RACCOON Rd	238	71	417	2014
6100025	BRIDGETON Rd	00.10 N of HAWKINS R	176	10	186	2014
6100026	CR 500S	00.50 E of BRIDGETON Rd	0	0	0	2014
6100027	CR 500S	00.10 E of CATLIN Rd	347	104	608	2014
6100028	CR 130E	00.10 N of HAWKINS Rd	25	0	25	2014
6100029	CATLIN Rd	00.50 N of JESSUP Rd	134	0	134	2014
6100030	CATLIN Rd	00.50 N of DEER RUN Rd	0	0	0	2014
6100031	CATLIN Rd	00.90 S of CR 850S	0	0	0	2014
6100035	CRANE Rd	00.10 E of CR 75W	0	0	0	2014

Table 3: Construction Costs**County Parke****County Number 61**

NBI #	Facility Carried	Location	Bridge Cost	Road Cost	Total Cost	Estimate Year
6100036	CR 130E	00.40 S of JESSUP Rd	0	0	0	2014
6100037	DUSTY Ln Rd	00.60 N of COLLINGS Rd	0	0	0	2014
6100038	JESSUP Rd	00.20 W of CR 130E	301	90	528	2014
6100039	PIPELINE Rd	00.30 N of JESSUP Rd	0	0	0	2014
6100040	PIPELINE Rd	00.80 N of JESSUP Rd	0	0	0	2014
6100041	VIROTSKO Rd	00.80 SW of CATLIN Rd	0	0	0	2014
6100042	CR 325W	00.10 N of COXVILLE Rd	116	0	116	2014
6100043	CR 450W	00.00 Int of CR 900S	307	92	538	2014
6100044	CR 1000S	00.50 E of CR 450W	0	0	0	2014
6100045	CR 900S	00.00 Int of CR 450W	399	120	701	2014
6100046	LAMBERT AVE	00.40 E of RUKES Rd	0	0	0	2014
6100047	LAMBERT AVE	00.60 W of RUKES Rd	0	0	0	2014
6100049	CR 610S	00.70 W of US 41	0	0	0	2014
6100050	CR 325W	00.50 N of VIROSTKO Rd	0	0	0	2014
6100051	TICKRIDGE Rd	00.50 NW of FISHER Rd	0	0	0	2014
6100052	TICKRIDGE Rd	00.80 W of CATLIN Rd	275	83	483	2014
6100054	COOKE Rd	00.40 N of US 41	0	0	0	2014
6100056	CR 100S	00.60 W of COOKE Rd	0	0	0	2014
6100057	ARABIA Rd	00.10 S of CR 40N	25	0	25	2014
6100058	WABASH St	00.00 Int of RACCOON St	130	0	130	2014
6100060	CR 40N	00.30 S of US 36	112	0	112	2014
6100061	MCADAMS Rd	00.20 N of MECCA Rd	0	0	0	2014
6100062	CATLIN Rd	00.40 N of CR 275S	236	71	415	2014
6100066	CATLIN Rd	00.30 N of CR 500S	0	0	0	2014
6100068	CR 400S	00.40 E of BRIDGETON Rd	113	0	113	2014
6100070	CROOKS BRIDGE Rd	00.00 Int of WIMMER Rd	79	0	79	2014
6100071	BRIDGETON Rd	00.20 N of CR 200S	118	0	118	2014
6100073	BRIDGETON Rd	00.70 S of CR 200S	0	0	0	2014
6100074	BRIDGETON RD	00.20 N of CR 130E	0	0	0	2014
6100075	CR 200S	00.20 W of BRIDGETON Rd	0	0	0	2014

Table 3: Construction Costs**County Parke****County Number 61**

NBI #	Facility Carried	Location	Bridge Cost	Road Cost	Total Cost	Estimate Year
6100076	CR 5W	00.00 Int of CR 275S	0	0	0	2014
6100077	CR 5W	00.20 S of CR 300S	291	87	510	2014
6100079	BRIDGETON Rd	00.60 S of CR 400S	0	0	0	2014
6100080	BRIDGETON Rd	00.60 S of CR 400S	0	0	0	2014
6100081	WIMMER Rd	00.01 N of BRIDGETON Rd	0	0	0	2014
6100083	NEW DISCOVERY Rd	00.05 E of BRIDGETON Rd	476	143	835	2014
6100084	NEW DISCOVERY Rd	00.00 Int of CR 275E	0	0	0	2014
6100085	PIATESVILLE Rd	00.90 N of CR 500S	0	0	0	2014
6100086	OLD SR 36	00.00 Int of BILLIE CR Rd	57	0	57	2014
6100087	SHORTER Rd	00.20 W of PIATESVLE Rd	247	74	433	2014
6100088	SHORTER Rd	00.30 W of PIATESVLE Rd	267	80	468	2014
6100089	CR 620S	00.10 E of MILL Rd	109	0	109	2014
6100090	CR 775E	00.50 S of CR720S	0	0	0	2014
6100091	CR 700E	00.50 S of SR 59	344	103	603	2014
6100092	CR 700E	00.40 N of CR 1100S	268	121	526	2014
6100096	Walker Ramp	00.10 N of FERNDAL E Rd	269	81	473	2014
6100098	GRAVES Rd	00.10 E of CR 1050E	0	0	0	2014
6100099	FERNDAL E Rd	00.40 W of CR 1200E	284	85	498	2014
6100100	FERNDAL E Rd	00.20 W of CR 1200E	267	80	469	2014
6100101	CR 1050E	00.20 N of US 36	235	71	413	2014
6100103	CR 1170E	00.60 S of HARBISON Rd	170	0	170	2014
6100104	CR 350N	00.00 Int of CR 900E	0	0	0	2014
6100105	CR 350N	00.40 E of CR 900E	0	0	0	2014
6100106	CR 350N	00.20 E SMILEY RD	0	0	0	2014
6100112	CR 650N	00.20 E of SADDLE CLB Rd	88	0	88	2014
6100113	SADDLE CLUB Rd	00.50 N of CR 650N	525	157	921	2014
6100114	SADDLE CLUB Rd	00.30 S of CR 650N	433	130	761	2014
6100115	SMILEY Rd	00.10 S of CR 350N	0	0	0	2014
6100117	NYESVILLE Rd	00.00 Int of CR 250N	256	77	448	2014
6100118	NYESVILLE Rd	00.90 S of CR 100N	0	0	0	2014

Table 3: Construction Costs**County Parke****County Number 61**

NBI #	Facility Carried	Location	Bridge Cost	Road Cost	Total Cost	Estimate Year
6100120	SYCAMORE St	00.20 W of CR 570E	270	81	474	2014
6100122	CR 350N	00.00 Int of CR 570E	538	161	944	2014
6100236	MARSHALL Rd	00.10 S of CR 200N	0	0	0	2014
6100126	MARSHALL Rd	00.70 S of CR 200N	0	0	0	2014
6100128	MARSHALL Rd	00.30 N of CR 450N	0	0	0	2014
6100129	CR 350E	00.50 N of SR 236	0	0	0	2014
6100130	JUDSON Rd	00.20 N of CR 350N	249	75	438	2014
6100131	CR 100N	00.40 W of NYESVILLE Rd	0	0	0	2014
6100132	CR 450N	00.30 W of CR 100E	232	70	408	2014
6100133	CR 450N	00.60 E of US 41	230	69	404	2014
6100134	CR 450N	00.20 E of US 41	276	83	485	2014
6100135	CR 625N	00.80 E of US 41	307	92	538	2014
6100137	CR 200E	00.10 S of CR 625N	0	0	0	2014
6100138	CR 460N	00.10 W of US 41	0	0	0	2014
6100139	10 O'CLOCK Rd	00.10 W of LEATHERWD Rd	0	0	0	2014
6100140	STRAWBERRY Rd	00.90 E of CR 600W	68	0	68	2014
6100141	CR 500N	00.40 W of WEST St	249	75	438	2014
6100142	HILLTOP Rd	00.10 W of CR 190W	0	0	0	2014
6100143	CR 100W	00.30 S of HILLTOP Rd	0	0	0	2014
6100144	LEATHERWOOD Rd	00.10 E of CR 450W	0	0	0	2014
6100145	CR 600W	00.70 S of CR 500N	232	70	408	2014
6100146	CLAY PLANT Rd	00.40 S of CR 500N	392	118	688	2014
6100147	TOWPATH Rd	00.30 S of ENGLISH Rd	209	0	209	2014
6100148	BLOOMINGDALE Rd	00.10 SE of JACKSON Rd	0	0	0	
6100149	ENGLISH Rd	01.00 E of TOWPATH Rd	0	0	0	2014
6100150	CR 950N	00.01 W of CR 500W	268	81	471	2014
6100151	TOWPATH Rd	00.10 N of CR 925N	0	0	0	2014
6100152	TOWPATH Rd	00.40 S of CR 1025N	0	0	0	2014
6100153	CR 1200N	00.90 W of CR 790W	0	0	0	2014
6100154	CR 900N	00.50 E of CR 425W	100	0	100	2014

Table 3: Construction Costs**County Parke****County Number 61**

NBI #	Facility Carried	Location	Bridge Cost	Road Cost	Total Cost	Estimate Year
6100155	CR 800N	00.10 E of CR 450W	61	0	61	2014
6100156	CR 1050N	00.60 E of CR 400W	302	91	530	2014
6100157	CR 1050N	00.10 E of CR 400W	0	0	0	2014
6100158	CR 1025N	00.10 E of TOWPATH Rd	0	0	0	2014
6100159	BOWSHER Rd	00.20 E of TOWPATH Rd	88	0	88	2014
6100160	CR 1200N	00.00 Int of CR 400W	0	0	0	2014
6100161	CR 1200N	00.40 E of CR 625W	0	0	0	2014
6100163	CR 325W	00.40 N of CR 1050N	241	72	424	2014
6100164	CR 175W	00.90 N of BOALE Rd	0	0	0	2014
6100165	ROARING CREEK RD	00.80 W of US 41	0	0	0	2014
6100166	MARSHALL Rd	00.00 Int of CR 660N	0	0	0	2014
6100167	CR 640E	00.10 S of SR 47	212	64	372	2014
6100168	CR 700N	00.10 S of CR 700N	0	0	0	2014
6100169	FCA Rd	00.40 N of SR 47	0	0	0	2014
6100170	WAPALO RD	00.80 S of CR 950N	0	0	0	2014
6100171	COXFORD Rd	00.60 N of SR 47	126	0	126	2014
6100172	COXFORD Rd	00.10 E of US 41	51	0	51	2014
6100174	NARROWS RD	00.80 N of SR 47	0	0	0	2014
6100175	HENLEY Rd	00.20 E of NARROWS Rd	0	0	0	2014
6100176	HIGH BRIDGE Rd	01.80 E of CR 500E	0	0	0	2014
6100177	CR 1000N	00.10 E of US 41	0	0	0	2014
6100178	CARPENTER Rd	00.70 W of NARROWS Rd	637	191	1118	2014
6100179	CR 1200N	01.20 W of NARROWS Rd	107	0	107	2014
6100180	CR 400S	00.02 E Int of CATLIN Rd	0	0	0	2014
6100181	MANSFIELD Rd	00.05 W of SR 59	269	81	473	2014
6100248	CR 1200E	00.90 S of CR 1000S	0	0	0	2014
6100183	NYESVILLE Rd	00.90 E of CR 400E	0	0	0	2014
6100184	BRIDGETON Rd	00.70 S of HIGH St	0	0	0	2014
6100185	CR 1200E	00.10 N of FERNDALE Rd	241	72	424	2014
6100186	MARSHALL Rd	00.10 N of CR 660N	185	0	185	2014

Table 3: Construction Costs**County Parke****County Number 61**

NBI #	Facility Carried	Location	Bridge Cost	Road Cost	Total Cost	Estimate Year
6100188	CR 720S	00.10 W of SR 59	0	0	0	2014
6100189	CR 720S	00.50 E of CR 875E	0	0	0	2014
6100191	ADAMS Rd	00.40 N of US 36	0	0	0	2014
6100193	MILL Rd	00.10 S of FERNDAL E Rd	0	0	0	2014
6100237	BRIDGETON RD	00.30 S of CR 200S	0	0	0	2014
6100238	CR 550E	00.70 S of CR 250N	0	0	0	2014
6100239	CR 1050E	00.10 N of CR 350N	0	0	0	
6100194	BROADWAY STREET	00.30 N of HILLTOP Rd	0	0	0	2014
6100232	CR 1100E	00.20 N of CR 1000S	197	59	345	2014
6100198	FERNDAL E Rd	00.40 W of MARTIN Rd	90	0	90	2014
6100200	CR 500S	00.80 W of CR 400E	0	0	0	2014
6100204	CR 1000S	00.50 W of CR 450W	0	0	0	2014
6100233	COXVILLE Rd	00.10 S of US 41	0	0	0	2014
6100213	CR 650N	00.10 W of CR 1050E	197	59	345	2014
6100216	FERNDAL E Rd	01.00 E of CR 1050E	215	64	377	2014
6100224	MILL Rd	00.20 N of CR 500S	0	0	0	2014
6100225	BLOOMINGDAL E Rd	00.40 E of JACKSON Rd	0	0	0	2014
6100226	MARTIN Rd	00.50 W of CR 860E	243	73	427	2014
6100227	MARSHALL Rd	00.30 E of CR 100E	0	0	0	2014
6100228	CR 275N	01.00 W of CR 400E	0	0	0	2014
6100230	CR 50N	00.90 E of SR 59	0	0	0	2014
6100231	CR 1200E	00.10 S of CR 450N	214	64	375	2014
6100234	HARBISON Rd	00.50 W of CR 1170E	0	0	0	2014
6100235	MIDWAY Rd	00.20 W of COLOMA Rd	212	64	372	2014
6100240	CR 100N	00.40 W of CR 550E	0	0	0	2014

175 Total Bridges in County

Table 3: Construction Costs**County Perry****County Number 62**

NBI #	Facility Carried	Location	Bridge Cost	Road Cost	Total Cost	Estimate Year
6200103	Washington/14th St	00.00 N of Washington St	0	0	0	
6200003	CR 10	00.20 NE of CR 5(Deer Cr)	0	0	0	
6200004	CR 10	01.00 NE of CR 5(Deer Cr)	0	0	0	
6200005	CR 10	00.20 N of CR 270(Thistle	0	0	0	
6200006	CR 81	00.40 N of CR 10(Gerald)	0	0	0	
6200008	CR 96	01.60 SW of SR 66	0	0	0	
6200009	CR 10	00.20 N of CR 81(Thunder)	0	0	0	
6200010	CR 10	00.30 E of CR 7(Urban)	0	0	0	
6200012	CR 104	02.20 W of SR 66	0	0	0	
6200104	CR 8	00.30 E of CR 70(Starlite	0	0	0	2013
6200014	CR 17	00.70 N of CR 7 (Summers)	0	0	0	
6200015	CR 88	01.90 E of SR 37	0	0	0	
6200016	CR 71	00.20 N of CR 8	0	0	0	
6200017	CR 5	01.00 S of CR 88(Alamo)	0	0	0	
6200018	CR 8	02.40 E of CR 70(Starlite	0	0	0	
6200019	CR 25	00.40 N of CR 84(Austin)	0	0	0	
6200020	CR 15	01.10 N of CR 82(Aloe)	0	0	0	
6200021	CR 15	03.30 N CR 82/ALOE	0	0	0	
6200022	CR 99	00.10 N of CR 15(Atlanta)	0	0	0	
6200023	CR 11	02.50 N of SR 37	0	0	0	
6200024	CR 101	00.80 N of CR 28(Sulphur	0	0	0	
6200025	CR 126	00.40 N of CR 128(French	0	0	0	
6200026	CR 128	00.10 N of CR 20(Lily)	0	0	0	
6200027	CR 37	00.50 N of CR 128(French	0	0	0	
6200028	CR 36	00.10 S of CR 133	0	0	0	
6200029	CR 34	00.60 N of CR 26	0	0	0	
6200030	CR 34	00.10 N of CR 26	0	0	0	
6200032	CR 40	00.20 E of CR 48C	0	0	0	
6200034	CR 40	00.20 E of CR 41	0	0	0	
6200117	CR 41	01.30 S of SR 62	0	0	0	

Table 3: Construction Costs**County Perry****County Number 62**

NBI #	Facility Carried	Location	Bridge Cost	Road Cost	Total Cost	Estimate Year
6200035	CR 41	00.80 S of SR 62	50	50	100	2015
6200036	CR 90	00.10 E of SR 37	180	60	240	2015
6200037	CR 41	00.70 W of SR 37	350	100	450	2015
6200038	CR 211	00.70 N of CR 208	0	0	0	
6200039	CR 30	00.30 W of SR 145	0	0	0	
6200040	CR 29	00.10 N of CR 150	130	20	150	2015
6200041	CR 201	01.10 W of SR 145	300	100	450	2015
6200042	CR 37	01.30 NW of CR 170	0	0	0	
6200043	CR 28	01.30 W of SR 145	0	0	0	
6200044	CR 164	00.10 E of CR 261	0	0	0	
6200045	CR 31	00.10 S of CR 33	0	0	0	
6200046	CR 33	00.30 E of SR 62	650	250	1000	2015
6200047	CR 192	00.80 W of SR 62	60	0	60	2015
6200049	CR 158	00.10 E of CR 153	0	0	0	
6200050	CR 8	00.60 E of CR 70(Starlite)	0	0	0	
6200051	CR 5	01.60 N of CR 88(Alamo)	0	0	0	
6200052	CR 189	01.10 S of CR 198	0	0	0	
6200053	CR 38	00.20 N of CR 119	350	100	500	2015
6200054	CR 119	02.10 N of CR 34	0	0	0	
6200116	CR 201	00.50 W of SR 145	0	0	0	
6200063	CR 70	01.10 SE of Old SR 37	0	0	0	
6200064	CR 17	00.10 E of CR 71(Summers)	0	0	0	
6200065	CR 16	00.40 E of SR 145	0	0	0	
6200066	CR 16	01.20 E of SR 145	0	0	0	
6200067	14th St	00.40 N of SR 37	50	30	80	2015
6200068	CR 18	01.00 N of CR 16	400	50	450	2015
6200069	CR 18	03.00 N CR 16	0	0	0	
6200070	CR 118	00.10 E of CR 16A(Azeala)	0	0	0	
6200074	CR 37	00.20 NW of CR 170	0	0	0	
6200075	CR 164	00.10 E of SR 145	0	0	0	

Table 3: Construction Costs**County Perry****County Number 62**

NBI #	Facility Carried	Location	Bridge Cost	Road Cost	Total Cost	Estimate Year
6200077	CR 154	00.20 W of SR 145	0	0	0	
6200078	CR 266	00.40 W of CR 29	0	0	0	
6200079	CR 150	00.40 S of CR 152	250	50	300	2015
6200080	CR 198	00.10 W of CR 193	0	0	0	
6200082	CR 92	00.10 S of CR 5(Deer Cr)	0	0	0	
6200083	CR 19	00.30 S of CR 8	350	250	600	2015
6200084	CR 270	00.10 E of CR 5(Deer Cr)	400	200	600	2015
6200085	CR 94	00.10 W of CR 10(Gerald)	0	0	0	
6200086	CR 81	00.10 N of CR 10(Gerald)	0	0	0	
6200087	CR 7	00.40 N of CR 10(Gerald)	0	0	0	
6200088	CR 7	01.90 N of CR 10(Gerald)	0	0	0	
6200089	CR 133	01.50 S of CR 34	0	0	0	
6200090	CR 133	00.10 S of CR 34	0	0	0	
6200091	CR 34	01.10 E of SR 66	0	0	0	
6200092	CR 245	01.40 E of CR 182	0	0	0	
6200106	CR 41	01.90 S of SR 62	0	0	0	
6200094	CR 247	00.10 W of CR 41	60	15	75	2015
6200095	CR 121	00.10 N of CR 119	0	0	0	
6200096	CR 121	00.10 S of CR 40	0	0	0	
6200098	CR 353	00.10 E of CR 48C	0	0	0	
6200099	CR 217	00.10 W of CR 219	0	0	0	
6200100	CR 447	00.50 NE of CR 170	500	150	650	2015
6200102	CR 20	00.70 W of CR 18	0	0	0	
6200107	CR 79	01.40 NE of CR 66	0	0	0	
6200108	CR 78	00.60 E of CR 11(Brushy F	0	0	0	
6200109	CR 78	00.20 E of CR 11(Brushy F	0	0	0	
6200033	CR 278	00.10 N of CR 48A	0	0	0	
6200110	CR 40	00.60 E of CR 121	0	0	0	
6200111	CR 29	01.20 S of CR 42	0	0	0	
6200112	CR 31	00.30 N of CR 139	0	0	0	

Table 3: Construction Costs**County Perry****County Number 62**

NBI #	Facility Carried	Location	Bridge Cost	Road Cost	Total Cost	Estimate Year
6200101	CR 277	00.10 N of CR 170	500	300	800	2015
6200076	CR 262	00.10 E of SR 145	0	0	0	
6200002	Pestallozzi/16th St	00.00 N of Pestallozzi	0	0	0	
6200115	Mozart St	00.10 E of 19th St	0	0	0	
6200113	Tell St	00.10 W of 21st St	0	0	0	
6200114	19th St	00.10 N of Pestallozzi	0	0	0	
6200174	21st St	00.20 N of Mozart St	200	60	260	2015
6200175	Dauby Ln	00.10 S of SR 37	0	0	0	
6023565	LINCOLN AVENUE	00.02 S SR 66	0	0	0	

99 Total Bridges in County

Table 3: Construction Costs**County Pike****County Number 63**

NBI #	Facility Carried	Location	Bridge Cost	Road Cost	Total Cost	Estimate Year
6300003	CR 975W	01.00 N CR 350N	0	0	0	
6300004	CR 900W	00.27 S CR 700N	21	0	32	2013
6300005	CR 625N	00.47 N CR 575N	0	0	0	
6300006	CR 350N	00.71 E CR 950W	0	0	0	
6300007	CR 775W	00.44 S CR 675N	0	0	0	
6300009	CR 900W	00.85 S SR 56	0	0	0	
6300010	CR 850W	00.55 S SR 56	0	0	0	
6300012	CR 875W	00.83 S SR 65	1	0	2	2013
6300013	CR 225N	00.66 E CR 700W	0	0	0	
6300014	CR 350N	00.02 W CR 400W	31	4	47	2013
6300015	CR 350N	00.79 E SR 65	0	0	0	
6300016	CR 350N	00.57 E SR 65	0	0	0	
6300017	CR 300N	00.74 E SR 65	33	4	50	2013
6300018	CR 300N	00.28 W CR 525W	33	4	50	2013
6300019	CR 400W	00.01 S CR 350N	31	4	47	2013
6300020	CR 500W	00.68 S SR 56	5	0	8	2013
6300021	CR 500W	00.43 S SR 56	3	0	5	2013
6300024	CR 400N	00.38 W CR 350W	317	48	476	2013
6300027	CR 300N	00.25 W MERIDIAN RD	37	4	56	2013
6300157	CR 500W	01.00 S CR 200S	1200	240	1800	2013
6300026	CR 125S	00.43 W CR 375W	24	3	36	2013
6300029	CR 720N	00.53 E SR 57	42	5	63	2013
6300030	CR 425E	00.01 S CR 750N	0	0	0	
6300031	CR 350E	00.14 S CR 750N	327	50	491	2013
6300032	CR 650N	00.01 E CR 200E	32	4	48	2013
6300033	CR 650N	00.66 E CR 275E	39	4	59	2013
6300034	CR 400E	00.65 N CR 475N	0	0	0	
6300161	CR 475N	00.32 E CR 400E	9	1	14	2013
6300036	CR 550N	00.54 W CR 850E	32	4	48	2013
6300038	CR 500N	01.11 N CR 400N	240	40	360	2013

Table 3: Construction Costs**County Pike****County Number 63**

NBI #	Facility Carried	Location	Bridge Cost	Road Cost	Total Cost	Estimate Year
6300040	CR 500E	00.09 N CR 175N	0	0	0	
6300041	CR 500E	00.16 N SR 56	33	4	50	2013
6300042	CR 500N	00.39 E SR 257	26	3	39	2013
6300043	CR 550N	00.50 E SR 257	0	0	0	
6300044	CR 50S	00.17 W CR 900E	23	0	35	2013
6300045	CR 250N	00.36 W CR 825E	0	0	0	
6300046	CR 250N	00.59 E CR 500E	80	8	120	2013
6300047	CR 700E	00.85 S SR 356	0	0	0	
6300048	CR 725E	00.25 S SR 56	350	40	520	2013
6300049	CR 800E	00.65 S SR 56	36	4	54	2013
6300168	CR 175S	00.36 E CR 800E	0	0	0	
6300050	CR 900E	00.27 S CR 50S	0	0	0	
6300051	CR 900E	00.12 S CR 250S	1	0	2	2013
6300052	CR 250S	00.06 W CR 900E	1	0	2	2013
6300053	CR 650E	00.10 N CR 250S	240	40	360	2013
6300162	CR 100S	00.25 E CR 700W	23	3	35	2013
6300058	CR 100S	00.01 E MERIDIAN RD	0	0	0	
6300163	CR 475S	00.11 E CR 175E	23	3	35	2013
6300060	CR 175E	00.68 N CR 475S	0	0	0	
6300061	CR 300W	00.70 S CR 200S	800	100	1200	2013
6300062	CR 250W	00.69 N CR 125S	0	0	0	
6300064	CR 125S	00.01 E CR 200W	30	3	45	2013
6300177	CR 350W	00.51 S CR 200N	20	0	30	2013
6300066	DIVISION RD	00.06 E CR 125W	0	0	0	
6300186	MERIDIAN RD	00.25 N SR 64	0	0	0	
6300067	CR 375S	00.67 E CR 50E	0	0	0	
6300068	CR 525S	01.09 W CR 100W	620	100	930	2013
6300069	CR 900S	00.26 W SR 61	64	11	102	2013
6300070	CR 775S	00.12 W MERIDIAN RD	0	0	0	
6300071	CR 775S	00.19 E MERIDIAN RD	0	0	0	

Table 3: Construction Costs**County Pike****County Number 63**

NBI #	Facility Carried	Location	Bridge Cost	Road Cost	Total Cost	Estimate Year
6300078	CR 1200S	00.09 E CR 150E	0	0	0	
6300079	CR 1200S	00.45 W CR 500E	0	0	0	
6300169	CR 225E	00.79 S CR 800S	0	0	0	
6300084	CR 925S	00.01 W CR 200E	1	0	2	2013
6300086	CR 300E	00.16 S CR 900S	39	4	59	2013
6300088	CR 300E	00.01 N CR 725S	33	4	50	2013
6300089	CR 300E	00.08 S CR 725S	470	80	700	2013
6300090	CR 875S	00.25 W CR 300E	6	0	9	2013
6300091	CR 900S	00.53 W CR 400E	22	3	33	2013
6300092	CR 800S	00.16 W CR 300E	25	3	38	2013
6300093	CR 950S	00.38 E CR 400E	0	0	0	
6300094	CR 400E	00.34 S CR 950S	0	0	0	
6300095	CR 1100S	00.19 W CR 425E	6	0	9	2013
6300097	CR 550E	00.01 S CR 1175S	0	0	0	
6300181	CR 500E	00.53 S CR 1200S	0	0	0	
6300100	CR 350E	00.31 N CR 400S	550	420	1242	2013
6300170	CR 425S	00.67 W CR 900E	253	40	380	2013
6300101	CR 650E	00.11 S CR 325S	630	100	940	2013
6300102	CR 325S	00.29 E CR 650E	0	0	0	
6300103	CR 725S	00.30 E CR 1000E	0	0	0	
6300104	CR 550S	00.50 E CR 1000E	51	6	77	2013
6300164	CR 1200S	00.33 E CR 1050E	23	3	35	2013
6300105	CR 1250S	00.58 S CR 1200S	9	0	14	2013
6300107	CR 950E	00.01 S CR 1075S	0	0	0	
6300159	CR 50E	00.25 N CR 775S	0	0	0	
6300109	CR 775E	00.36 N SR 257	0	0	0	
6300110	CR 625S	00.26 E CR 775E	522	79	783	2013
6300111	CR 200N	00.02 W CR 1100E	22	3	33	2013
6300165	CR 1100E	00.06 S CR 200N	0	0	0	
6300112	CR 175N	00.18 W CR 825E	22	0	33	2013

Table 3: Construction Costs**County Pike****County Number 63**

NBI #	Facility Carried	Location	Bridge Cost	Road Cost	Total Cost	Estimate Year
6300113	CR 125W	00.15 N DIVISION RD	470	130	705	2013
6300114	CR 150S	00.01 E MERIDIAN RD	10	0	15	2013
6300166	CR 800E	00.22 S CR 900S	0	0	0	
6300117	OLD SR 64	00.72 W CR 950E	0	0	0	
6300118	OLD SR 64	00.29 W CR 950E	0	0	0	
6300119	CR 1100E	00.25 S CR 250S	0	0	0	
6300167	CR 1100E	00.55 N CR 400S	0	0	0	
6300120	CR 525S	00.39 W CR 100W	0	0	0	
6300121	CR 475N	00.41 W CR 500E	0	0	0	
6300124	CR 125S	00.35 E CR 500W	56	5	84	2013
6300160	CR 325W	01.00 S CR 200S	873	131	1310	2013
6300125	CR 625W	00.12 S CR 100S	0	0	0	
6300126	CR 650W	00.16 S CR 175N	281	29	422	2013
6300128	CR 700W	00.28 S CR 550N	0	0	0	
6300175	CR 200S	00.01 E CR 1100E	1	0	2	2013
6300133	ILLINIOS STREET	00.15 E SR 57	51	6	77	2013
6300142	CR 200E	00.09 S CR 650N	26	3	39	2013
6300143	CR 600N	00.39 W SR 61	65	7	98	2013
6300179	OLD SR 56	00.02 E PIKE AVENUE	170	0	170	2013
6300187	MERIDIAN ROAD	01.10 S CR 150S	0	0	0	

110 Total Bridges in County

Table 3: Construction Costs**County Porter****County Number 64**

NBI #	Facility Carried	Location	Bridge Cost	Road Cost	Total Cost	Estimate Year
6400001	DIVISION ROAD	00.40 WEST OF 575 EAST	0	0	0	
6400002	CR 100S	00.20 WEST OF 550 EAST	0	0	0	
6400003	CR 100S	00.10 WEST OF 450 EAST	0	0	0	
6400004	CR 200S	01.10 EAST OF 325 EAST	0	0	0	
6400005	CR 200S	00.30 WEST OF 550 EAST	6	0	6	2014
6400007	CR 500S	00.00 WEST OF 650 EAST	8	0	8	2014
6400008	CR 500S	00.40 WEST OF 650 EAST	30	0	30	2014
6400010	CR 300S	00.20 EAST OF JCT. SR 49	250	360	610	2014
6400011	CR 300S	01.20 EAST OF 300 EAST	5	0	5	2014
6400012	CR 300S	00.10 EAST OF 525 EAST	5	0	5	2014
6400013	CR 500S	00.30 WEST OF 450 EAST	0	0	0	
6400014	CR 600S	00.50 EAST OF 600 EAST	0	0	0	
6400015	CR 450E	00.30 NORTH OF 500 SOUTH	0	0	0	
6400016	CR 400S	00.90 EAST OF 450 EAST	4	0	4	2014
6400017	CR 400S	00.40 WEST OF 450 EAST	0	0	0	
6400164	CR 400S	0.3 MILES EAST OF SR 49	0	0	0	
6400019	CR 600S	00.70 WEST OF 450 EAST	0	0	0	
6400020	CR 150E	00.10 NORTH OF 500 SOUTH	0	0	0	
6400021	CR 500E	00.60 S CR 1400S	0	0	0	
6400023	CR 900S	00.50 EAST OF 300 EAST	0	0	0	
6400024	CR 600E	00.80 NORTH OF 1200 SOUTH	0	0	0	
6400026	CR 500E	00.10 NORTH OF 1200 SOUTH	0	0	0	
6400027	CR 500E	00.10 NORTH OF 1125 SOUTH	0	0	0	
6400028	CR 325E	00.10 NORTH OF 1125 SOUTH	0	0	0	
6400029	CR 275E	00.10 NORTH OF 1050 SOUTH	0	0	0	
6400030	CR 1000S	00.40 EAST OF 275 EAST	0	0	0	
6400031	CR 1000S	01.00 EAST OF 600 EAST	0	0	0	
6400032	CR 700S	00.40 WEST OF 450 EAST	0	0	0	
6400033	CR 900S	00.10 WEST OF 150 WEST	18	0	18	2014
6400034	CR 900S	00.20 EAST OF 200 WEST	0	0	0	

Table 3: Construction Costs**County Porter****County Number 64**

NBI #	Facility Carried	Location	Bridge Cost	Road Cost	Total Cost	Estimate Year
6400165	CR 900S	00.30 W 200W	0	0	0	
6400162	CR 900S	00.70 EAST OF 400 WEST	0	0	0	
6400036	CR 1050S	00.50 WEST OF 50 EAST	0	0	0	
6400037	CR 50W	00.50 S CR 1050S	0	0	0	
6400119	CR 50E	00.50 SOUTH OF 1050 SOUTH	0	0	0	
6400039	CR 50E	00.60 NORTH OF 1050 SOUTH	0	0	0	
6400040	CR 625W	01.30 SOUTH OF 1000 SOUTH	20	0	20	2014
6400041	CR 625W	01.60 S CR 1000S	1250	450	1700	2014
6400042	CR 1000S	00.20 EAST OF 625 WEST	0	0	0	
6400044	CR 250W	00.50 SOUTH OF 900 SOUTH	8	0	8	2014
6400045	CR 250W	01.50 S CR 900S	0	0	0	
6400046	SMOKE ROAD	00.40 SOUTH OF 600 SOUTH	300	450	750	2014
6400047	SMOKE ROAD	00.80 NORTH OF JCT. SR 8	0	0	0	
6400048	CR 50W	00.10 NORTH OF JCT. SR 8	0	0	0	
6400049	CR 50W	00.60 SOUTH OF 600 SOUTH	5	0	5	2014
6400050	CR 700S	00.10 WEST OF 150 WEST	0	0	0	
6400051	CR 600S	00.10 WEST OF SMOKE ROAD	0	0	0	
6400052	CR 600S	00.10 EAST OF SMOKE ROAD	0	0	0	
6400053	CR 600S	00.80 EAST OF SMOKE ROAD	0	0	0	
6400055	CR 750S	00.10 EAST OF 250 WEST	10	0	10	2014
6400056	CR 300W	00.50 NE OF 750 SOUTH	10	0	10	2014
6400057	CR 900S	00.70 EAST OF JCT. SR 2	0	0	0	
6400120	CR 900S	00.30 WEST OF JCT. SR 2	0	0	0	
6400058	CR 800S	00.10 EAST OF 800 WEST	275	450	725	2014
6400059	CR 450S	00.30 EAST OF SMOKE ROAD	0	0	0	
6400060	CR 450S	00.40 WEST OF SMOKE ROAD	0	0	0	
6400061	CR 600W	00.20 NORTH OF 500 SOUTH	0	0	0	
6400159	CR 100W	00.70 SOUTH OF 200 SOUTH	0	0	0	
6400064	CR 300S	00.40 EAST OF 500 WEST	0	0	0	
6400158	CR 250W	01.10 SOUTH OF JCT. SR 13	0	0	0	

Table 3: Construction Costs**County Porter****County Number 64**

NBI #	Facility Carried	Location	Bridge Cost	Road Cost	Total Cost	Estimate Year
6400066	CR 500N	00.80 WEST OF JCT. SR 149	0	0	0	
6400067	CR 600N	00.20 WEST OF JCT. SR 149	0	0	0	
6400068	CR 400N	00.20 EAST OF 375 WEST	80	180	260	2014
6400069	CR 150N	01.00 EAST OF 450 EAST	5	0	5	2014
6400071	CR 600E	00.70 NORTH OF 200 NORTH	275	275	550	2014
6400072	CR 400N	00.70 EAST OF 575 EAST	5	0	5	2014
6400073	CR 400N	00.20 EAST OF JCT. SR 2	0	0	0	
6400074	CR 200N	01.00 EAST OF 450 EAST	0	0	0	
6400075	CR 1275N	00.30 EAST OF 600 EAST	150	180	330	2014
6400076	CR 700E	00.30 NORTH OF 1275 NORTH	30	90	120	2014
6400077	CR 700E	00.90 SOUTH OF 1275 NORTH	7	0	7	2014
6400078	MANDER ROAD	00.50 NORTHEAST OF JCT. U	0	0	0	
6400079	CR 900N	00.30 WEST OF 100 WEST	1	0	1	2014
6400080	CR 1050N	00.30 EAST OF JCT. SR 49	0	0	0	
6400081	CR 875N	00.30 EAST OF JCT. SR 149	0	0	0	
6400082	CR 875N	00.20 EAST OF 400 WEST	0	0	0	
6400083	CR 700N	00.20 EAST OF JCT. SR 149	12	0	12	2014
6400156	LUTE ROAD	00.20 EAST OF SWANSON RO/	0	0	0	
6400160	CR 1100N	00.30 EAST OF S.R. 49	0	0	0	
6400086	CR 200W	00.70 NORTH OF JCT. US 6	350	450	800	2014
6400087	CR 200W	00.30 SOUTH OF JCT. US 6	0	0	0	
6400088	OLD PORTER ROAD	00.20 SW OF SALT CREEK RO	300	180	480	2014
6400089	INDIAN BOUNDARY RD	00.80 EAST OF JCT. SR 49	0	0	0	
6400122	CALUMET ROAD	00.40 N OF INDIAN BOUNDAR	0	0	0	
6400090	WAVERLY ROAD	00.10 NORTH OF ACKERMAN R	50	0	50	2014
6400091	MINERAL SPRING	00.40 NORTH OF BEAM STREE	300	360	660	2014
6400092	WAGNER ROAD	00.40 SOUTH OF JCT. US 20	25	0	25	2013
6400093	PORTER AVENUE	00.10 EAST OF CALUMET ROA	585	450	1035	2014
6400161	CR 600E	00.20 S CR 1350N	0	0	0	
6400096	CR 450E	00.10 NORTH OF 1300 NORTH	0	0	0	

Table 3: Construction Costs**County Porter****County Number 64**

NBI #	Facility Carried	Location	Bridge Cost	Road Cost	Total Cost	Estimate Year
6400097	CR 1300N	00.10 WEST OF 450 EAST	0	0	0	
6400098	CR 250E	00.30 NORTH OF 1225 NORTH	540	450	990	2014
6400123	JOLIET ROAD	00.40 WEST OF JCT. SR 130	0	0	0	
6400100	CR 400W	00.30 SOUTH OF 600 SOUTH	0	0	0	
6400101	CR 450W	00.40 SOUTH OF 550 SOUTH	0	0	0	
6400102	CR 350W	00.20 NORTH OF 400 SOUTH	12	0	12	2014
6400103	CR 350E	01.00 SW OF JCT. US 6	0	0	0	
6400125	CR 600N	00.10 WEST OF 500 EAST	0	0	0	
6400105	SHOREWOOD DRIVE	00.60 SOUTH OF JCT. US 30	25	0	25	2014
6400117	CR 475W	00.10 SOUTH OF JCT. SR 13	0	0	0	
6400126	CALUMET ROAD	00.10 N OF INDIAN BOUNDAR	0	0	0	
6400131	CRISMAN ROAD	00.10 E WILLOWCREEK ROAD	0	0	0	
6400132	CRISMAN ROAD	00.10 NE OF PORTAGE AVENU	0	0	0	
6400133	CRISMAN ROAD	00.40 SW OF OLD PORTER RO	0	0	0	
6400141	CR 400N	00.20 EAST OF 325 EAST	0	0	0	
6400144	CR 500N	00.10 WEST OF JCT. SR 149	0	0	0	
6400150	OLD FAITHFUL DRIVE	00.20 WEST OF 600 WEST	0	0	0	
6400151	MEADOWBROOK DRIVE	00.20 NORTH OF 400 NORTH	0	0	0	
6400152	RAIL ROAD	00.30 EAST OF JCT. SR 49	0	0	0	
6400153	LOST TREE DRIVE	00.10 EAST OF HIGHLAND DR	0	0	0	
6400116	WEST STREET	00.30 WEST OF WASHINGTON	0	0	0	
6400108	MORGAN AVENUE	00.10 EAST OF CALUMET ROA	0	0	0	
6400109	INDIAN BOUNDARY RD	00.20 EAST OF CALUMET ROA	0	0	0	
6400110	STONE AVENUE	00.50 WEST OF WILLOWCREEK	0	0	0	
6400111	MULBERRY AVENUE	00.40 EAST OF WILLOWDALE	0	0	0	
6400163	EVERGREENS STREET	00.20 EAST OF DOMBEY ROAD	0	0	0	
6400113	CENTRAL AVENUE	00.20 SOUTHWEST OF SWANS	0	0	0	
6400114	CLEM ROAD	00.50 EAST OF DOMBEY ROAD	150	180	330	2014
6400115	LENBURG ROAD	00.30 EAST OF McCOOL ROAD	700	450	1150	2014
6400127	JOLIET ROAD	00.10 SW JCT SR 130	0	0	0	

Table 3: Construction Costs

County Porter

County Number 64

NBI #	Facility Carried	Location	Bridge Cost	Road Cost	Total Cost	Estimate Year
6400128	CAMPBELL AVENUE	00.10 SOUTH OF HARRISON B	0	0	0	
6400129	HOWE ROAD	00.50 SOUTHEAST OF OAK HI	0	0	0	
6400134	CALUMET AVENUE	00.10 SOUTH OF 900 NORTH	0	0	0	
6430466	MIDWEST STEEL HWY	00.27 N JCT SR 249	75	0	75	2014
6400157	JOSEPH AVENUE	00.10 WEST OF BLACKSTONE	0	0	0	
6400166	GATEWAY BOULEVARD		0	0	0	0
6400167	GATEWAY BOULEVARD		0	0	0	0

126 Total Bridges in County

Table 3: Construction Costs**County Posey****County Number 65**

NBI #	Facility Carried	Location	Bridge Cost	Road Cost	Total Cost	Estimate Year
6500008	Continental Camp	00.17 MI W of N WEST ST	35	10	50	2014
6500114	Old Sand Rd	00.43 MI W of SR 69	0	0	0	
6500291	Wilsey Rd	00.98 MI E of S. MAIN ST	0	0	0	
6500044	Raben Rd	00.95 MI N of RANES ROAD	750	80	955	2014
6500292	Wisley Rd	00.97 MI E of MAIN STREET	0	0	0	
6500048	Whipple Creek Rd	00.26 MI W of RABEN ROAD	0	0	0	
6500051	Farm Bureau Rd	01.31 SE RABEN RD	0	0	0	
6500038	Base Rd	00.30 MI N of RIPPEY ROAD	0	0	0	
6500040	Copperline Rd	02.32 W HWY 69	0	0	0	
6500029	Lamont Rd	00.05 MI S of HIGHWAY 62	0	0	0	
6500037	W Copper Line Rd	00.13 MI W of BASE ROAD	60	40	120	2014
6500117	Curtis Rd	00.89 MI W of SAVAH ROAD	0	0	0	
6500041	Savah Rd	00.15 MI S of CRAB ORCHAR	0	0	0	
6500294	Upton Rd	00.39 MI N of UPPER UPTON	0	0	0	
6500295	Mackey Ferry Rd	00.45 MI E of RABEN ROAD	0	0	0	
6500219	Bonebank Rd	01.39 MI SW of RABEN ROAD	0	0	0	
6500220	Raben Rd	00.53 MI S of HASTINGS LA	0	0	0	
6500222	Slim Pond Rd	00.41 MI E of TODD ROAD				
6500090	Griffin Rd	00.71 MI N of HIGHWAY 66	0	0	0	
6500208	Griffin Rd	00.19 MI S of LEE ROAD	0	0	0	
6500296	Wheeler Rd	00.85 MI SW of HIGHWAY 69	0	0	0	
6500006	Griffin Rd	01.08 MI S of HIGHWAY 69	450	0	550	2014
6500297	Griffin Rd	00.75 MI N of LEE ROAD	0	0	0	
6500198	Eastville Rd	00.49 MI S of ANDREWS RD	450	50	525	2014
6500002	Shotgun Ln	00.67 MI S of CO. LINE RD	450	40	550	2014
6500193	Pumpkin Run Rd	00.34 MI N of REYNOLDS RD	0	0	0	
6500194	Reynolds Rd	00.20 MI E PUMPKIN RUN RD	225	40	300	2014
6500201	Wilsey Rd	01.72 MI E of MAIN GRIFFI	865	50	1025	2014
6500200	Wilsey Rd	01.26 MI E of S. MAIN ST	3000	100	3500	2014
6500196	Black Chapel Rd	00.85 MI W of SR 165	0	0	0	

Table 3: Construction Costs**County Posey****County Number 65**

NBI #	Facility Carried	Location	Bridge Cost	Road Cost	Total Cost	Estimate Year
6500185	Ramsey Rd	01.07 MI N of STEWARTSVIL	0	0	0	
6500205	Overton Rd	01.35 MI NW of MAIN STREE	0	0	0	
6500192	High School Rd	00.81 MI W OF SR 165	165	45	230	2014
6500298	Harmny-Sprngfld Rd	00.65 MI N of Hidbrader R	0	0	0	
6500088	BAILEY RD	00.33 MI W of CR 250E	0	0	0	
6500068	Hidbrader Rd	00.21 MI W of STALLINGS R	0	0	0	
6500073	Harmony Twp. Rd	00.51 MI W of STALLINGS R	0	0	0	
6500098	Harmony Twp. Rd	00.18 MI E of SR 69	0	0	0	
6500099	Williams Rd	00.46 N of Springfield Rd	0	0	0	
6500324	PFEIFFER RD	01.08 MI NW of BOBERG RD	0	0	0	
6500100	Springfield Rd	00.17 MI E of WILLIAMS RD	650	60	780	2014
6500031	Stevens Rd	00.79 MI E of HIGHWAY 69	0	0	0	
6500107	Johnson Rd	01.60 MI E of INTERSTATE	0	0	0	
6500118	Johnson Rd	00.30 MI E of INTERSTATE	35	10	50	2014
6500112	Smith School Rd	00.65 MI W of INTERSTATE				
6500113	French Rd	01.26 MI W of INTERSTATE	0	0	0	
6500039	Rippy Rd	01.44 E HIGHWAY 69	0	0	0	
6500030	Copper Line Rd	00.50 MI E of INTERSTATE	0	0	0	
6500015	Gun Club Rd	01.25 MI N of SR 62	0	0	0	
6500172	Gun Club Rd	00.55 MI N of HIGHWAY 62	0	0	0	
6500103	Oliver Rd	00.39 MI S of BISHOP RD	0	0	0	
6500016	Indian Mounds Rd	00.17 MI N of STATE ROAD	0	0	0	
6500012	Bufkin Springfield	00.25 MI N of COPPER LINE	0	0	0	
6500025	Leonard Rd	00.48 MI N of HIGHWAY 62	0	0	0	
6500032	Tile Factory Rd	00.62 MI N of E. 4TH STRE	245	60	350	2014
6500259	Showers Rd	00.88 MI N OF SR 65	0	0	0	
6500265	ST WENDEL RD	00.37 MI N OF CR 750N	0	0	0	
6500264	Frank Emge Rd	00.18 MI E OF CORBETT RD	0	0	0	
6500266	Frank Emge Rd	00.50 MI E of St Wendel R	0	0	0	
6500267	County Line Rd	00.27 MI S OF FRANK EMGE	0	0	0	

Table 3: Construction Costs**County Posey****County Number 65**

NBI #	Facility Carried	Location	Bridge Cost	Road Cost	Total Cost	Estimate Year
6500277	Powell Rd	01.15 MI W of Cleveland R	0	0	0	
6500181	Up. Poseyville Rd	01.26 MI W of Highway 165	0	0	0	
6500190	Scherer Rd	00.22 MI S of HighSchool	0	0	0	
6500299	Robb Rd	00.38 MI N of Highway 68	0	0	0	
6500186	Stewartville Rd	00.26 MI W of N LOCKWOOD	0	0	0	
6500183	Knowles Rd	0.01 MI N of MULKEY RD	400	50	500	2014
6500184	Mulkey Black Rd	00.76 MI E of SR 165	0	0	0	
6500274	N. Barn Rd	00.01 MI N of MULKEY RD	0	0	0	
6500273	Country Cross Rd	00.07 MI N of Mulkey Rd	0	0	0	
6500272	Country Cross Rd	00.12 MI N of MULKEY Rd	0	0	0	
6500271	Keuhn Rd	00.35 MI N of Mulkey Rd	0	0	0	
6500234	Stierley Rd	00.39 MI S of SR 66	20	0	25	2014
6500240	Stierley Rd	00.25 S of WINTERNHEIMER	0	0	0	
6500149	Caborn Rd	00.61 MI N of UP MT VERN	499	60	640	2014
6500239	Peters Rd	00.62 MI N of DOWNEN RD	0	0	0	
6500307	Boberg Rd	01.02 MI W of STIERLY RD	0	0	0	
6500237	Huey Rd	01.15 MI S of HAINES RD	0	0	0	
6500325	HUEY RD	01.29 MI S HAINES RD	0	0	0	
6500075	Haines Rd	01.48 MI E SPRINGFIELD RD	0	0	0	
6500308	Caborn Rd	00.47 MI S of BOBERG RD	0	0	0	
6500243	Boberg Rd	00.17 MI E of ST PHILLIP	0	0	0	
6500189	High School Rd	00.97 MI E of SR 165	270	50	360	2014
6500188	Wilson Switch Rd	00.23 MI N of CR 700 N	50	0	55	2014
6500245	St Phillip Rd	00.69 MI S of BOBERG RD	0	0	0	
6500078	Metz Rd	00.99 MI S of HAINES RD	0	0	0	
6500233	Haines Rd	00.92 MI W of N STIERLEY	150	40	205	2014
6500231	Schmitt Rd	00.55 S of BLAKE RD	0	0	0	
6500229	Blake Rd	00.28 MI W of WINERY RD	0	0	0	
6500280	Wagon Wheel Rd	00.84 MI NE of Lane Rd	0	0	0	
6500278	Lane Rd	00.21 MI S of HighSchool	250	50	330	2014

Table 3: Construction Costs**County Posey****County Number 65**

NBI #	Facility Carried	Location	Bridge Cost	Road Cost	Total Cost	Estimate Year
6500282	John Will Rd	00.12 MI N of CR 600 N	0	0	0	
6500236	Vienna Rd	00.92 MI E of REXING RD	250	50	324	2014
6500072	Springfield Rd	00.54 MI W of DONNER RD	0	0	0	
6500249	E Copperline Rd	01.53 MI E of STIERLY RD	0	0	0	
6500321	Upper Mt Vernon Rd	00.25 MI N of ESCHE RD	0	0	0	
6500145	Ford Rd	00.25 MI S of UPR MT VERN	0	0	0	
6500152	Upper Mt Vernon Rd	00.65 E of CABORN RD	0	0	0	
6500139	Ford Rd	00.51 MI N of UPR MT VERN	0	0	0	
6500251	John Mills Rd	00.94 MI E of BLACKBURN R	600	70	771	2014
6500104	John Mills Rd	00.95 MI E of BLACKBURN R	0	0	0	
6500174	Nation Rd	00.16 MI E of GUN CLUB RD	0	0	0	
6500134	St Phillips Rd	00.19 MI S of CREAMERY RD	270	50	370	2014
6500130	County Line Rd	00.18 MI S of CREAMERY RD	0	0	0	
6500163	Wildeman Rd	01.07 MI S of UPR MT VERN	0	0	0	
6500164	Wildeman Rd	00.12 MI S of UPR MT VERN	0	0	0	
6500162	WOLF ROAD	00.17 MI W of WILDEMAN RD	0	0	0	
6500146	Upper Meinshein Rd	00.51 MI E of UPR MT VERN	0	0	0	
6500159	Layer Rd	0.57 MI N of SR 62	0	0	0	
6500156	Copperline Rd	00.86 MI W of CABORN RD	0	0	0	
6500157	Copperline Rd	00.96 MI W OF CABORN RD	0	0	0	
6500253	Meier Rd	00.18 MI E OF JOHN MILLS	0	0	0	
6500168	Upper Mt Vernon Rd	00.02 MI E of STIERLY RD	0	0	0	
6500165	Upper Mt Vernon Rd	00.44 MI W of ST PHILLIPS	0	0	0	
6500126	St Phillips Rd	00.55 MI N of UPR MT VERN	65	0	70	2014
6500148	Darnell School Rd	00.37 MI E of DAVIS RD	0	0	0	
6500144	Ford Rd	01.86 MI S of SR 62	0	0	0	
6500147	Meinschein Rd	00.36 MI W of FORD RD	0	0	0	
6500137	Lower Mt Vernon Rd	01.31 MI E of FORD RD	0	0	0	
6500143	Lower Mt Vernon Rd	00.42 MI E of FORD RD	0	0	0	
6500323	OLD HWY 62	00.11 MI E of LEONARD RD	0	0	0	

Table 3: Construction Costs

County Posey

County Number 65

NBI #	Facility Carried	Location	Bridge Cost	Road Cost	Total Cost	Estimate Year
6500132	Broadway Ave	00.02 MI W of COUNTY LINE	186	50	260	2014
6500050	Raben Rd	00.44 MI S of WHIPPLE CRE	0	0	0	
6500052	Whipple Creek Rd	00.91 MI E of RABEN ROAD	0	0	0	
6500206	Stone Rd	00.60 MI E of HIGHWAY 69	0	0	0	
6500003	Wisley Rd	01.09 MI E of MAIN STREET	550	75	690	2014
6500154	Allison Ln	00.36 MI E of CABORN RD	130	60	210	2014
6500116	Bundy Rd	00.14 MI E of SAVAH ROAD	0	0	0	
6500187	New Harmony Rd	02.10 NE HWY 68	0	0	0	
6500062	Romaine Rd	00.09 MI W of MOYE RD	0	0	0	
6500263	Watertank Rd	00.45 MI W of ST WENDEL R	185	20	225	2014
6500230	Blake Rd	00.81 MI E of FLETCHAL RD	0	0	0	
6500082	CR 500N	00.29 MI N of BLAKE ROAD	0	0	0	
6500241	Boberg Rd	00.43 MI E of HOENERT RD	0	0	0	
6500301	Smith School Rd E	01.77 MI W of INTERSTATE	0	0	0	
6500101	Oliver-Sprngfld Rd	00.94 MI E of SPRINGFIELD	0	0	0	
6500256	Hoenert Rd	00.27 MI N of COPPERLINE	0	0	0	
6500158	Nation Rd	00.01 MI W of GUN CLUB RD	0	0	0	
6500167	Gun Club Rd	00.35 MI N of SR 62	0	0	0	
6500177	Lower Mt Vernon Rd	00.19 MI E of CABORN RD	0	0	0	
6500287	Lower Mt Vernon Rd	01.86 MI E of FORD RD	0	0	0	
6500303	Benthall Rd	00.25 MI E of McKINNIES R	0	0	0	
6500305	Raben Rd	00.54 MI N of HIGHWAY 62	0	0	0	
6500289	Mulberry St	00.06 MI S of E. GRANT ST	0	10	200	2014
6500322	Caborn Rd	03.82 S SR 62	0	0	0	
6500309	Nation Rd	01.15 MI E of BLACKFORD R	0	0	0	
6500320	LOWER MT VERNON RD	01.83 E FORD RD	0	0	0	

146 Total Bridges in County

Table 3: Construction Costs**County Pulaski****County Number 66**

NBI #	Facility Carried	Location	Bridge Cost	Road Cost	Total Cost	Estimate Year
6600003	CR 1100W	00.49 N of CR 950S	0	0	0	
6600004	CR 800S	00.59 W of CR 1050W	0	0	0	
6600005	CR 900S	00.79 E OF CR 1120W	0	0	0	
6600006	CR 800S	00.23 W OF CR 1600W	121	170	417	2014
6600008	CR 500S	00.04 E OF CR 1350W	0	0	0	
6600009	CR 1275W	00.25 S OF CR 600S	246	170	584	2014
6600011	CR 600S	00.24 E OF CR 1275W	0	0	0	
6600012	CR 200S	00.93 E OF US 421	0	0	0	
6600014	CR 1450W	00.46 N OF CR 400S	0	0	0	
6600015	CR 300S	00.97 E OF US 421	0	0	0	
6600017	CR 100S	00.15 W OF CR 1175W	0	0	0	
6600018	CR 100S	00.40 W OF CR 1300W	0	0	0	
6600019	CR 100S	00.70 W OF CR 1300W	0	0	0	
6600023	CR 175N	00.21 W OF CR 1400W	0	0	0	
6600024	CR 100N	00.19 W OF CR 1350W	0	0	0	
6600026	CR 1100W	00.86 N OF SR 14	0	0	0	
6600027	CR 1550W	00.65 N OF CR 200N	0	0	0	
6600028	CR 300N	01.00 W OF US 421	134	120	304	2014
6600037	CR 1000S	01.45 W OF SR 39	0	0	0	
6600038	CR 700W	00.14 S OF CR 850S	0	0	0	
6600039	CR 550W	00.58 S OF CR 850S	0	0	0	
6600051	CR 500S	00.12 W OF CR 500W	0	0	0	
6600052	CR 500W	00.15 S OF CR 500S	0	0	0	
6600053	CR 600W	00.40 N OF CR 500S	0	0	0	
6600064	CR 100N	00.26 E OF CR 1100W	0	0	0	
6600065	CR 200N	00.48 W OF SR 39	281	212	515	2014
6600066	CR 1000W	00.51 N OF CR 100N	0	0	0	
6600067	CR 300N	00.39 W OF SR 39	0	0	0	
6600075	CR 600W	00.50 N OF CR 200N	111	80	241	2014
6600076	CR 700N	00.12 W OF CR 500W	312	212	729	2014

Table 3: Construction Costs**County Pulaski****County Number 66**

NBI #	Facility Carried	Location	Bridge Cost	Road Cost	Total Cost	Estimate Year
6600078	CR 475W	00.40 N OF CR 950S	0	0	0	
6600079	CR 825S	00.12 W OF CR 450W	0	0	0	
6600081	CR 400S	00.83 W OF CR 200W	0	0	0	
6600082	CR 225W	00.28 SW OF CR 400S	0	0	0	
6600085	CR 325W	00.21 N OF CR 950S	0	0	0	
6600086	CR 200W	00.53 N OF CR 1000S	0	0	0	
6600089	CR 1000S	00.26 W OF CR 100W	0	0	0	
6600092	CR 1000S	00.30 E OF CR 100W	0	0	0	
6600093	BASE LINE RD	00.00 INT OF CR 1000S	0	0	0	
6600094	CR 100W	00.41 S OF CR 500S	0	0	0	
6600097	FRANCESVILLE RD	00.07 NW of SR 119	0	0	0	
6600098	CR 150W	01.06 S OF SR 119	0	0	0	
6600103	CR 135S	00.30 W OF CR 200W	142	120	312	2014
6600105	CR 100E	00.11 N OF CR 315S	267	212	669	2014
6600106	CR 75E	00.80 SE OF CR 200S	281	0	281	2014
6600107	WASHINGTON ST	00.74 E OF CR 50W	0	0	0	
6600110	CR 650N	00.29 W OF CR 450W	0	0	0	
6600114	CR 300E	00.51 N OF CR 1000S	0	0	0	
6600115	CR 200E	00.25 N OF CR 1000S	0	0	0	
6600116	CR 400E	00.56 N OF US 35	0	0	0	
6600117	CR 500E	00.13 N OF CR 900S	0	0	0	
6600118	CR 500E	00.01 S OF CR 900S	0	0	0	
6600119	CR 600E	00.57 S OF CR 900S	0	0	0	
6600121	CR 600E	00.46 N OF CR 900S	0	0	0	
6600128	CR 625E	00.46 N OF CR 450S	0	0	0	
6600129	CR 700E	00.00 INT CR 700E & CR 40	0	0	0	
6600130	CR 175E	00.34 N OF CR 300S	0	0	0	
6600132	CR 225E	00.22 S OF CR 200S	0	0	0	
6600133	CR 150S	00.45 E OF CR 225E	143	127	305	2014
6600159	CR 350S	00.50 E OF CR 500E	0	0	0	

Table 3: Construction Costs**County Pulaski****County Number 66**

NBI #	Facility Carried	Location	Bridge Cost	Road Cost	Total Cost	Estimate Year
6600135	CR 250S	00.15 E OF CR 465E	334	212	760	2014
6600136	CR 450E	00.26 S OF CR 200S	0	0	0	
6600137	CR 315E	00.56 N OF CR 225S	325	212	747	2014
6600138	CR 300E	00.04 S OF CR 125S	303	212	718	2014
6600139	CR 125S	00.27 E OF CR 300E	0	0	0	
6600143	CR 400E	00.31 N OF CR 225S	163	127	324	2014
6600144	CR 400E	00.59 S OF SR 14	0	0	0	
6600145	CR 250N	02.09 E OF US 35	0	0	0	
6600149	CR 200E	00.50 S of CR 750N	0	0	0	
6600150	CR 125E	00.41 N OF CR 750N	0	0	0	
6600153	CR 625E	00.03 S OF CR 750N	0	0	0	
6600160	CR 625E	00.38 S OF CR 750N	0	0	0	
6600158	CR 850S	00.50 E OF CR 600W	0	0	0	

73 Total Bridges in County

Table 3: Construction Costs**County Putnam****County Number 67**

NBI #	Facility Carried	Location	Bridge Cost	Road Cost	Total Cost	Estimate Year
6700001	CR 1350N	00.50 W of CR 800W	258	77	453	2015
6700002	CR 875W	00.20 N of CR 1125N	0	0	0	2013
6700003	CR 1350N	00.20 W of CR 350W	226	68	396	2013
6700004	CR 425W	00.30 N of SR 236	235	71	413	2013
6700005	CR 375W	01.00 S of SR 236	0	0	0	2013
6700006	CR 350W	00.10 S of CR 1000N	0	0	0	2013
6700007	CR 850N	00.20 E of CR 400W	228	68	400	2013
6700008	CR 950N	00.10 E of CR 400W	0	0	0	2013
6700010	CR 550W	00.50 S of CR 1000N	0	0	0	2013
6700011	CR 725W	00.40 N of CR 900N	0	0	0	2013
6700012	MORTON Rd	00.00 N of CR 900N	0	0	0	2013
6700013	MORTON Rd	00.10 E of CR 725W	0	0	0	2013
6700014	MORTON Rd	00.40 S of CR 900N	375	0	506	2013
6700015	CR 900N	00.50 W of CR 775W	0	0	0	2013
6700017	CR 1350N	00.80 W of CR 50W	34	10	59	2013
6700018	CR 50E	00.10 S of CR 1400N	0	0	0	2013
6700019	CR 250E	00.20 S of CR 1400N	0	0	0	2015
6700020	CR 1100N	00.40 W of CR 100E	0	0	0	2015
6700021	CR 1100N	00.10 E of CR 100E	0	0	0	2013
6700022	CR 100E	00.20 N of CR 1100N	251	75	440	2013
6700023	CR 100E	00.50 N of CR 1100N	0	0	0	2013
6700024	CR 1000N	01.00 E of US 231	0	0	0	2013
6700025	CR 1000N	00.20 W of CR 100E	241	72	422	2013
6700026	CR 900N	00.80 E of US 231	0	0	0	2013
6700027	MERIDIAN LINE Rd	00.30 S of CR 1100N	0	0	0	2013
6700028	CR 850N	00.50 W of CR 100E	250	75	438	2013
6700029	CR 25W	00.30 S of CR 900N	330	99	578	2013
6700251	CR 425E	00.50 N of SR 236	0	0	0	2013
6700031	CR 900E	00.20 N of US 36	0	0	0	2013
6700032	CR 900E	00.80 N of CR 1100N	500	0	675	2013

Table 3: Construction Costs**County Putnam****County Number 67**

NBI #	Facility Carried	Location	Bridge Cost	Road Cost	Total Cost	Estimate Year
6700033	CR 800E	00.80 N of CR 1100N	64	0	86	2011
6700035	CR 200N	00.60 W of CR 100E	0	0	0	2013
6700036	CR 650N	00.20 E of CR 600E	0	0	0	2013
6700037	CR 650N	00.40 W of CR 600E	395	118	693	2013
6700038	CR 650N	00.30 E of CR 500E	228	68	401	2013
6700039	CR 650N	00.80 W of CR 500E	50	5	75	2013
6700041	CR 175E	00.40 N CR 500N	239	72	311	2013
6700042	CR 500N	00.30 E of CR 400E	340	0	459	2013
6700043	CR 500N	00.10 W of CR 475E	0	0	0	2013
6700044	CR 525E	00.30 N of CR 1050N	46	0	62	2013
6700045	CR 900N	00.70 W of CR 500E	130	10	189	2013
6700245	CR 725E	00.20 S of CR 600N	0	0	0	2013
6700047	CR 600E	00.30 S of US 36	0	0	0	2013
6700048	CR 600N	00.10 E of CR 725E	0	0	0	2013
6700049	CR 500N	00.20 W of CR 700E	0	0	0	2013
6700051	CR 400N	00.10 E of CR 875E	251	75	440	2013
6700052	CR 550E	00.40 N of CR 50S	0	0	0	2013
6700053	CR 775E	00.20 S of CR 350N	0	0	0	2013
6700054	CR 675E	00.20 S of CR 300N	0	0	0	2013
6700055	CR 300N	00.20 E of CR 550E	0	0	0	2013
6700056	CR 575E	00.20 N of CR 300N	0	0	0	2013
6700057	CR 500E	00.30 N of CR 300N	534	160	937	2013
6700058	CR 275E	00.20 N of CR 100N	0	0	0	2013
6700059	CR 375E	00.40 N of CR 200N	0	0	0	2013
6700060	CR 300N	00.10 E of CR 325E	0	0	0	2013
6700061	CR 300N	00.10 W of CR 500E	0	0	0	2013
6700062	CR 325E	00.01 S of CR 375N	334	100	586	2013
6700063	CR 400N	00.20 W of CR 300E	0	0	0	2013
6700064	CR 500N	00.30 E of CR 25W	261	78	459	2013
6700066	CR 325N	00.20 E of CR 100E	0	0	0	2013

Table 3: Construction Costs**County Putnam****County Number 67**

NBI #	Facility Carried	Location	Bridge Cost	Road Cost	Total Cost	Estimate Year
6700067	CR 200N	00.10 E of CR 200E	279	84	490	2013
6700068	CR 150W	00.30 N of CR 200N	0	0	0	2013
6700069	CR 350N	00.30 E of CR 200W	0	0	0	2013
6700070	CR 375N	00.30 E of CR 600W	0	0	0	2013
6700071	MORTON Rd	00.70 NW of CR 500N	0	0	0	2013
6700072	MORTON Rd	00.70 SE of US 36	384	115	673	2013
6700242	CR 500N	00.10 W of CR 725W	0	0	0	2013
6700075	CR 250N	00.01 W of CR 375W	0	0	0	2013
6700246	CR 250N	00.02 E of CR 550W	0	0	0	2013
6700077	CR 750W	00.30 N of CR 500N	0	0	0	2013
6700078	CR 625W	00.20 N of CR 350N	270	81	473	2013
6700079	CR 600W	00.10 N of CR 350N	0	0	0	2013
6700080	CR 600W	00.50 N of CR 600N	0	0	0	2013
6700081	CR 250W	00.70 S of CR 250N	250	75	440	2013
6700082	CR 550W	00.60 S of CR 350N	0	0	0	2013
6700083	CR 600W	00.20 S of CR 350N	0	0	0	2013
6700084	CR 375N	00.20 E of CR 600W	0	0	0	2013
6700085	CR 600W	00.60 N of CR 350N	0	0	0	2013
6700086	CR 450N	00.10 W of CR 700W	50	10	81	2013
6700247	CR 150N	00.01 W of CR 625 W	0	0	0	2013
6700088	CR 175N	00.10 E of CR 550W	0	0	0	2013
6700089	CR 225W	00.20 S of CR 350N	0	0	0	2013
6700090	DUNBAR Rd	01.00 E of CR 300W	284	85	499	2013
6700091	DUNBAR Rd	00.50 W of CR 125W	1349	405	2407	2013
6700092	CR 450W	00.20 N of CR 100S	273	82	479	2013
6700093	CR 675W	00.20 S of CR 125N	230	69	404	2013
6700094	CR 75S	00.01 W of CR 725W	0	0	0	2013
6700095	WALNUT Rd (125S)	00.10 W of CR 450W	42	0	57	2013
6700096	CR 525W	00.30 N of CR 50N	229	69	401	2013
6700097	CR 50N	00.10 W of CR 500W	0	0	0	2013

Table 3: Construction Costs**County Putnam****County Number 67**

NBI #	Facility Carried	Location	Bridge Cost	Road Cost	Total Cost	Estimate Year
6700098	WALNUT Rd	00.70 E of CR 300E	78	0	105	2013
6700099	CR 400W	01.00 W of CR 325W	21	0	28	2013
6700248	CR 500W	00.60 S of CR 100S	0	0	0	2013
6700101	CR 250S	00.80 W of CR 600W	0	0	0	2013
6700102	CR 800W	00.50 S of CR 75S	0	0	0	2013
6700103	CR 175S	00.50 W of CR 800W	201	60	353	2013
6700104	CR 625W	00.10 S of CR 100S	0	0	0	2013
6700241	CR 50N	00.00 Int of CR 500W	0	0	0	2013
6700106	CR 550W	00.01 N of CR 375S	0	0	0	2013
6700107	CR 375W	00.50 N of CR 300S	92	12	140	2013
6700108	CR 150W	00.90 S of CR 300S	284	85	499	2013
6700237	CR 150W	01.50 S of CR 300S	258	77	453	2013
6700110	CR 150W	01.20 S of CR 300S	265	80	465	2013
6700111	CR 550S	00.10 E of CR 500W	1379	414	2445	2013
6700112	CR 100N	00.20 E of CR 750E	0	0	0	2013
6700113	CR 750E	00.90 S of CR 100N	242	72	424	2013
6700114	CR 750E	00.70 S of CR 100N	0	0	0	2013
6700115	CR 750E	00.30 S of CR 100N	246	74	432	2013
6700116	CR 50S	00.60 E of CR 550E	0	0	0	2013
6700117	CR 525E	00.30 S of CR 50S	0	0	0	2013
6700118	CR 500E	00.30 S of CR 300S	65	0	87	2013
6700119	CR 300S	00.30 W of CR 650E	0	0	0	2013
6700120	CR 300S	00.10 E of CR 500E	230	69	404	2013
6700121	CR 650E	00.20 S of SR 240	246	74	431	2013
6700122	CR 100E	01.20 N of ALBION POND RL	754	226	1323	2013
6700123	CR 200E	00.50 S of CR 200N	256	77	449	2013
6700124	CR 125N	00.50 N of CR 100N	909	273	1595	2013
6700125	CR 50N	00.70 W of CR 25E	0	0	0	2013
6700256	CR 25E	00.40 S CR 125N	0	0	0	2013
6700127	CR 50S	00.40 W of CR 550E	0	0	0	2013

Table 3: Construction Costs**County Putnam****County Number 67**

NBI #	Facility Carried	Location	Bridge Cost	Road Cost	Total Cost	Estimate Year
6700128	CR 50N	00.20 W of CR 675E	204	61	357	2013
6700129	CR 675E	00.40 S of CR 50N	255	77	448	2013
6700130	CR 200S	00.20 W of CR 100E	251	75	441	2013
6700131	DEVIL BACKBONE Rd	01.00 NW of US 40	0	0	0	2013
6700132	DEVIL BACKBONE Rd	00.60 NW of US 40	0	0	0	2013
6700133	CR 300S	00.70 E of CR 275E	533	160	935	2013
6700134	CR 350S	00.50 E of US 231	0	0	0	2013
6700135	CR 625W	00.30 N of CR 670S	281	84	494	2013
6700136	CR 750W	00.50 N of CR 600S	203	61	356	2013
6700137	CR 650S	00.10 E of CR 900W	0	0	0	2013
6700139	CR 850S	00.10 E of CR 650W	0	0	0	2013
6700140	CR 800W	00.20 S of US 40	0	0	0	2013
6700141	CR 1050S	00.60 E of CR 900W	205	62	360	2013
6700142	CR 1100S	00.60 E of CR 900W	0	0	0	2013
6700143	CR 775W	00.20 S of CR 1200S	0	0	0	2013
6700144	CR 1200S	00.30 E of CR 900W	204	61	357	2013
6700145	CR 1200S	00.50 W of CR 775W	0	0	0	2013
6700146	CR 1200S	00.40 W of CR 700W	231	69	405	2013
6700147	EAST QUARRY Rd	00.50 SE of US 40	0	0	0	2013
6700148	HUFFMAN Rd	00.10 E of CR 600W	159	15	234	2013
6700150	CR 525W	00.30 S of CR 1100S	52	0	70	2013
6700151	POLAND Rd	00.50 W of CR 550W	234	70	411	2013
6700152	CR 1075S	01.00 W of CR 300W	0	0	0	2013
6700153	CR 375W	00.50 N of CR 950S	264	79	463	2013
6700154	CR 250W	00.70 N of CR 900S	254	76	447	2013
6700157	CR 25E	00.30 S of CR 700S	245	74	430	2013
6700158	CR 250W	00.90 N of CR 900S	0	0	0	2013
6700159	CR 250E	00.60 S of US 40	305	91	534	2013
6700160	CR 275E	00.40 S of CR 350S	0	0	0	2013
6700161	CR 25E	00.50 N of US 40	550	0	743	2013

Table 3: Construction Costs**County Putnam****County Number 67**

NBI #	Facility Carried	Location	Bridge Cost	Road Cost	Total Cost	Estimate Year
6700162	CR 700S	00.50 W of CR 750E	0	0	0	2013
6700163	CR 675S	00.40 W of CR 1000E	257	77	450	2013
6700164	CR 700S	00.40 E of CR 1000E	0	0	0	2013
6700165	CR 1000S	00.50 W of CR 700E	100	0	135	2013
6700166	CR 975S	00.10 E of CR 775E	0	0	0	2013
6700167	CR 600S	00.10 W of CR 1000E	380	114	668	2013
6700168	CR 400S	00.20 E of CR 825E	0	0	0	2013
6700243	CR 800E	00.10 N of CR 600S	0	0	0	2013
6700170	CR 775E	00.20 S of CR 550S	0	0	0	2013
6700171	CR 675E	00.40 N of SR 42	0	0	0	2013
6700172	CR 1200S	00.10 W of CR 600E	0	0	0	2013
6700249	CR 1300S	00.60 W of CR 700E	0	0	0	2013
6700174	CR 750E	00.50 S of SR 42	0	0	0	2013
6700175	CR 1200S	00.50 E of CR 600E	385	0	520	2013
6700176	CR 1000E	00.40 S of US 40	0	0	0	2013
6700177	CR 925E	00.30 S of US 40	252	76	443	2013
6700178	CR 300S	00.50 E of CR 1000E	336	101	590	2013
6700179	CR 1100E	00.50 S of CR 300S	0	0	0	2013
6700180	CR 1000E	00.20 N of CR 450S	0	0	0	2013
6700181	CR 450S	00.40 E of CR 1000E	0	0	0	2013
6700182	CR 450S	00.80 E of CR 1000E	490	147	861	2013
6700183	CR 550S	00.50 E of CR 1000E	0	0	0	2013
6700184	CR 1000E	00.10 N of CR 600S	310	93	544	2013
6700185	CR 1125S	00.70 E of MERIDIAN RD	236	71	415	2013
6700186	CR 25E	00.20 S of CR 1250S	0	0	0	2013
6700187	CR 25E	00.20 N of CR 1250S	256	77	449	2013
6700188	CR 625E	00.10 N of CR 1000S	0	0	0	2013
6700190	CR 875S	00.20 W of CR 600E	323	97	566	2013
6700191	DOE CREEK Rd	00.20 N of CR 1100S	0	0	0	2013
6700192	LAFAYETTE St	00.20 N of US 231	0	0	0	2013

Table 3: Construction Costs**County Putnam****County Number 67**

NBI #	Facility Carried	Location	Bridge Cost	Road Cost	Total Cost	Estimate Year
6700193	CR 800S	00.20 W of CR 750E	0	0	0	2013
6700194	CR 775E	00.80 N of SR 42	68	0	92	2013
6700196	CR 925E	00.20 S of CR 900S	95	0	128	2013
6700197	CR 1025E	00.40 S of CR 800S	0	0	0	
6700198	CR 800S	00.30 E of CR 950E	239	72	419	2013
6700199	CR 925E	00.20 S of CR 400S	334	100	586	2013
6700200	CR 550S	00.20 W of CR 25E	82	0	111	2013
6700202	CR 800N	00.80 E of CR 725E	204	61	357	2013
6700203	CR 650E	00.70 S of CR 1200N	861	258	1511	2013
6700204	CR 800N	01.40 W of CR 500E	41	10	69	2013
6700205	CR 850N	00.30 W of CR 25W	336	101	589	2013
6700206	CR 850N	00.50 W of CR 25W	0	0	0	2013
6700207	CR 850N	00.60 W of CR 25W	0	0	0	2013
6700208	CR 850N	00.80 W of CR 25W	0	0	0	2013
6700209	CR 840N	00.20 E of CR 25W	0	0	0	2013
6700253	CR 775W	00.40 N of CR 900N	0	0	0	2013
6700212	CR 50W	00.20 S of CR 1400N	210	63	368	2013
6700213	CR 825E	00.30 S of CR 600S	0	0	0	2013
6700215	CR 125S	00.40 E of CR 300W	0	0	0	2013
6700217	CR 400W	00.60 S of CR 125S	991	297	1739	2013
6700218	CR 275S	00.50 E of CR 600W	691	207	1212	2013
6700219	CR 600W	00.20 S of CR 275S	100	0	100	2013
6700220	CR 200S	00.10 W of JACKSON	0	0	0	
6700221	CR 800W	00.40 S of SR 236	0	0	0	2013
6700222	CR 100E	00.10 N of ALBIN POND Rd	0	0	0	2013
6700223	CR 400E	00.01 N of ALBIN POND Rd	679	204	1192	2013
6700224	CR 775W	00.50 S of CR 1200S	0	0	0	2013
6700225	CR 25W	00.10 N of CR 500N	0	0	0	2013
6700227	CR 875E	00.40 N of CR 1050S	193	58	339	2013
6700228	CR 1275S	00.20 W of CR 700W	207	62	363	2013

Table 3: Construction Costs**County Putnam****County Number 67**

NBI #	Facility Carried	Location	Bridge Cost	Road Cost	Total Cost	Estimate Year
6700229	CR 750S	00.30 W of US 40	1318	396	2314	2013
6700231	CR 1050N	00.90 W of CR 675E	228	68	400	2013
6700234	CR 350N	00.50 W of 200W	0	0	0	2013
6700235	CR 1375N	00.30 W of CR 750W	0	0	0	2013
6700238	CR 50N	00.30 E of CR 550E	0	0	0	2013
6700252	CR 1000N	00.20 W CR 400W	0	0	0	2013
6700232	INDIANA St	00.20 S of US 236	0	0	0	2013
6700240	CR 575S	00.40 S of CR 550S	0	0	0	2013
6700255	CR 1050N	00.01 E of CR 600W	0	0	0	
6700257	CR 550S	0	0	0	0	0
6700244	CR 625W	00.30 N of US 40	0	0	0	

221 Total Bridges in County

Table 3: Construction Costs**County Randolph****County Number 68**

NBI #	Facility Carried	Location	Bridge Cost	Road Cost	Total Cost	Estimate Year
6800001	CR 500N	01.00 MI E of SR 1	223	180	403	2014
6800002	CR 800W	00.42 MI N of CR 500N	0	0	0	
6800003	CR 700N	00.10 MI W of CR 400W	0	0	0	
6800004	CR 700N	00.34 MI E of SR 1	0	0	0	
6800005	CR 1150W	00.11 MI S of SR 28	87	1	88	2014
6800007	CR 300N	00.60 MI E of CR 500W	153	180	333	2014
6800008	CR 400N	04.00 MI W SR 27	0	0	0	
6800010	CR 500N	03.90 MI W US 27	254	180	434	2014
6800011	CR 500N	02.60 MI E SR 1	0	0	0	
6800012	CR 500N	00.66 MI W of SR 1	198	113	311	2014
6800013	CR 600N	00.24 MI W of SR 1	0	0	0	
6800014	CR 600N	00.50 MI E of SR 1	0	0	0	
6800015	CR 600N	04.00 MI W SR27	0	0	0	
6800016	CR 500W	00.10 MI S of CR 800N	0	0	0	
6800018	CR 700W	00.40 MI N of CR 500N	0	0	0	
6800019	CR 200W	01.00 MI S of SR 28	184	180	364	2014
6800020	CR 200W	00.70 MI N OF SR 32	0	0	0	
6800021	MARTIN ST	00.24 MI W OF MAIN ST	94	22	116	2014
6800022	CR 100W	00.80 MI S OF CR 250N	184	17	201	2014
6800023	CR 100W	00.12 MI N OF CR 500N	0	0	0	
6800025	CR 300W	00.30 MI N of SR 32	0	0	0	2014
6800026	CR 300W	00.60 MI N of SR 32	35	0	35	2014
6800027	CR 375W	00.54 MI N OF SR 32	0	0	0	
6800028	CR 400W	00.14 MI S OF CR 700N	0	0	0	
6800029	CR 400W	00.30 MI S OF CR 600N	20	12	32	2014
6800030	CR 400W	00.62 MI N OF CR 400N	0	0	0	
6800031	CR 400W	00.50 MI S OF CR 400N	0	0	0	
6800033	CR 600W	00.60 MI S OF SR 28	0	0	0	
6800239	CR 600W	00.70 MI S OF SR 28	0	0	0	
6800034	CR 800N	00.50 MI W OF CR 200W	0	0	0	

Table 3: Construction Costs**County Randolph****County Number 68**

NBI #	Facility Carried	Location	Bridge Cost	Road Cost	Total Cost	Estimate Year
6800035	CR 450W	00.60 MI S CR 800N	289	180	469	2014
6800036	CR 800N	00.90 MI E OF CR 600W	0	0	0	
6800037	CR 180N	00.50 MI E OF CR 200W	0	0	0	
6800256	CR 100E	00.10 MI S CR 500N	0	0	0	
6800039	CR 750N	00.01 MI E OF CR 300E	0	0	0	
6800040	CR 700N	00.14 MI E OF CR 300E	0	0	0	
6800041	CR 700N	00.75 MI E OF US 27	0	0	0	
6800042	CR 650N	00.68 MI E OF US 27	0	0	0	
6800043	CR 650N	00.07 MI W OF US 27	0	0	0	
6800044	CR 900N	00.40 MI W OF US 27	85	45	130	2014
6800045	CR 800N	00.42 MI E OF CR 500E	0	0	0	
6800046	CR 700N	00.60 MI E OF CR 500E	0	0	0	
6800047	CR 700N	00.10 MI E OF CR 600E	181	180	361	2014
6800048	CR 700N	00.46 MI W OF CR 800E	13	0	13	2014
6800049	CR 700N	01.00 MI E OF CR 800E	160	180	340	2014
6800050	CR 750N	00.83 MI E OF CR 800E	0	0	0	
6800051	CR 850N	00.40 MI W OF CR 800E	0	0	0	
6800052	CR 800E	05.25 MI N SR 28	20	0	20	2014
6800053	CR 800E	01.88 MI N OF SR 28	139	45	184	2014
6800054	UNION CITY PIKE	00.10 MI W OF US 27	0	0	0	
6800055	CR 400N	01.82 MI E OF US 27	0	0	0	
6800056	CR 100E	00.60 MI N OF SR 32	55	23	78	2014
6800057	CR 200E	00.12 MI S OF SR 32	0	0	0	
6800058	CR 200E	00.96 MI N OF SR 32	0	0	0	
6800059	CR 200E	01.36 MI N OF SR 28	0	0	0	
6800060	CR 100W	00.12 MI N OF SR 28	0	0	0	
6800061	CR 300E	00.87 MI S OF SR 28	0	0	0	
6800062	CR 400E	02.31 MI N OF SR 28	96	23	119	2014
6800063	CR 400E	03.16 N SR 28	0	0	0	
6800064	CR 400E	03.97 MI N SR 28	0	0	0	

Table 3: Construction Costs**County Randolph****County Number 68**

NBI #	Facility Carried	Location	Bridge Cost	Road Cost	Total Cost	Estimate Year
6800065	CR 300E	01.84 MI N OF SR 28	0	0	0	
6800236	N MAIN ST	00.20 MI N OF MARTIN ST	286	23	309	2014
6800066	CR 75N	00.70 MI W of CR 500W	0	0	0	
6800067	CR 675W	00.20 MI N of SR 32	0	0	0	
6800068	CR 500W	00.60 MI N of SR 32	0	0	0	
6800069	BASE LINE ROAD	00.10 MI W of CR 500W	20	0	20	2014
6800070	CR 1200W	00.40 MI S OF CR 700N	0	0	0	
6800072	CR 100N	00.10 MI E of SR 1	160	180	340	2014
6800073	SHORT ST	00.25 MI W OF CR 100E	193	180	373	2014
6800074	CR 100N	00.36 MI E OF CR 100E	0	0	0	
6800075	BASE LINE ROAD	00.15 MI W OF CR 400E	50	23	73	2014
6800077	CR 100S	00.53 MI W of US 27	0	0	0	
6800078	CR 100S	00.98 MI W OF CR 400E	0	0	0	
6800079	CR 100S	00.31 MI E OF SR 227	0	0	0	
6800083	CR 400N	00.16 MI E OF CR 800E	0	0	0	
6800084	CR 500N	00.20 MI E OF CR 800E	0	0	0	
6800254	CR 900E	01.25 MI N OF CR 500N	0	0	0	
6800006	CR 1200W	02.45 MI N OF SR 32	0	0	0	
6800087	CR 400E	00.96 MI N OF SR 32	0	0	0	
6800088	CR 300S	00.10 MI W of CR 625W	10	0	10	2014
6800089	CR 300S	01.94 MI W of SR 1	237	45	282	2014
6800090	CR 300S	00.55 MI W of CR 1200W	0	0	0	
6800091	CR 200S	01.10 MI W of CR 1100W	0	0	0	
6800092	CR 200S	00.38 MI W of CR 1100W	0	0	0	
6800093	CR 200S	00.60 MI W of SR 1	0	0	0	
6800094	CR 200S	00.12 MI W of CR 500W	0	0	0	
6800095	CR 150S	00.10 MI W of HUNTSVILLE	0	0	0	
6800097	CR 300S	00.52 MI E of US 27	0	0	0	
6800098	CR 400E	00.57 MI S OF SR 32	52	23	75	2014
6800099	CR 600N	00.51 MI E of US 27	0	0	0	

Table 3: Construction Costs**County Randolph****County Number 68**

NBI #	Facility Carried	Location	Bridge Cost	Road Cost	Total Cost	Estimate Year
6800100	CR 600N	00.13 MI W OF US 27	0	0	0	
6800102	CR 550N	00.41 MI W OF US 27	0	0	0	
6800103	CR 500N	00.97 MI E OF US 27	0	0	0	
6800104	CR 300E	01.22 MI N OF SR 32	0	0	0	
6800105	CR 300W	01.63 MI S of SR 32	228	360	588	2014
6800106	CR 400W	01.25 MI S of SR 32	0	0	0	
6800241	CR 500W	00.65 MI S of SR 32	0	0	0	
6800107	CR 50S	00.14 MI E of CR 500W	0	0	0	
6800108	CR 100S	01.00 MI W of CR 500W	0	0	0	
6800109	CR 100S	00.53 MI W of SR 1	0	0	0	
6800110	CR 1000W	01.64 MI S of SR 32	0	0	0	
6800111	CR 1100W	01.90 MI S of SR 32	0	0	0	
6800112	CR 900W	00.50 MI S OF WINDSOR RD.	0	0	0	
6800238	CR 900W	00.70 MI S OF CR 100N	0	0	0	
6800113	BASE LINE ROAD	00.70 MI N OF CR 300S	180	180	360	2014
6800114	BASE LINE ROAD	00.45 MI N OF CR 600S	0	0	0	
6800115	BASE LINE ROAD	00.56 MI N OF CR 700S	200	180	380	2014
6800116	CR 400S	00.74 MI W OF CR 500W	370	200	570	2014
6800117	CR 700W	00.20 MI S OF SR 32	0	0	0	
6800118	CR 1000W	00.10 MI N OF CR 300S	0	0	0	
6800119	CR 1000W	00.61 MI N OF CR 400S	0	0	0	
6800120	CR 1100W	00.21 MI S OF CR 200S	77	45	122	2014
6800121	CR 1150W	01.36 MI S OF WINDSOR RD	0	0	0	
6800123	CR 500E	00.93 MI S OF CR 100S	0	0	0	
6800124	CR 500E	00.78 MI S OF CR 100S	0	0	0	
6800125	CR 500E	00.40 MI N OF SR 28	188	180	368	2014
6800126	CR 500E	03.27 MI N SR 28	0	0	0	
6800127	CR 10N	00.33 MI E OF CR 1000W	25	23	48	2014
6800128	CR 60S	01.30 MI W OF CR 1100W	42	45	87	2014
6800129	CR 200S	01.89 MI E OF US 27	0	0	0	

Table 3: Construction Costs**County Randolph****County Number 68**

NBI #	Facility Carried	Location	Bridge Cost	Road Cost	Total Cost	Estimate Year
6800130	CR 220E	00.23 MI S OF CR 200S	0	0	0	
6800131	CR 200E	00.70 MI N OF US27	160	200	360	2014
6800132	CR 100E	00.23 MI N OF US 36	0	0	0	
6800134	CR 400S	00.10 MI E OF US 27	2	0	2	2014
6800135	CR 50S	00.30 MI W OF CR 150W	2	0	2	2014
6800136	CR 150W	00.77 MI N OF CR 300S	0	0	0	
6800137	CR 500S	00.93 MI W OF CR 500W	0	0	0	
6800138	CR 625W	00.70 MI S OF SR 32	4	0	4	2014
6800139	CR 400S	00.80 MI W OF SR1	150	180	330	2014
6800140	CR 1250W	00.20 MI N OF WINDSOR RD	92	23	115	2014
6800141	CR 1250W	00.50 MI N OF WINDSOR RD	119	45	164	2014
6800142	CR 1100W	00.87 MI S OF US 35	0	0	0	
6800143	CR 700S	00.76 MI W OF CR 1000W	0	0	0	
6800144	CR 600E	02.36 MI N OF SR 28	93	23	116	2014
6800145	CR 600E	03.86 MI N SR 28	0	0	0	
6800146	CR 500S	00.50 MI W OF CR 1000W	4	0	4	2014
6800147	CR 600S	00.62 MI W OF CR 1000W	0	0	0	
6800148	CR 600S	00.86 MI W OF SR 227	0	0	0	
6800149	CR 500S	00.69 MI W OF SR 227	171	200	371	2014
6800152	GREENVILLE PK	00.78 MI E OF SR 227	3	0	3	2014
6800150	CR 140S	02.72 MI E US 27	0	0	0	
6800151	STOCKYARD RD	00.30 MI N OF SR 32	16	23	39	2014
6800153	CR 400S	02.03 MI W OF SR1	0	0	0	
6800154	BASE LINE ROAD	00.40 MI E OF CR 700W	160	90	250	2014
6800155	CR 700E	01.50 MI N OF CR 800N	0	0	0	
6800156	CR 700E	00.55 MI N OF CR 800N	0	0	0	
6800157	CR 500N	00.71 MI W OF CR 500E	0	0	0	
6800158	CR 100N	00.97 MI E OF SR 227	29	23	52	2014
6800159	CR 50S	00.42 MI E OF SR 227	0	0	0	
6800237	CR 210N	00.23 MI E OF CR 800E	0	0	0	

Table 3: Construction Costs**County Randolph****County Number 68**

NBI #	Facility Carried	Location	Bridge Cost	Road Cost	Total Cost	Estimate Year
6800160	CR 550N	00.58 MI E OF CR 600E	0	0	0	
6800161	CR 650E	00.13 MI N OF CR 550N	0	0	0	
6800163	CR 615N	00.21 MI E OF CR 500E	0	0	0	
6800164	CR 800E	00.49 MI S OF SR 28	75	23	98	2014
6800165	CR 260N	00.12 MI W OF CR 800E	0	0	0	
6800166	CR 850S	01.20 MI W OF CR 300W	9	1	10	2014
6800167	CR 900S	00.37 MI E OF INDIAN TR	0	0	0	
6800168	CR 250S	00.28 MI W OF CR 625W	0	0	0	
6800169	CR 250N	00.14 MI W OF CR 800E	355	360	715	2014
6800170	CR 500W	00.90 MI N OF CR 300S	0	0	0	
6800171	CR 700S	01.88 MI W OF US 27	0	0	0	
6800172	CR 700S	00.80 MI W OF US 27	0	0	0	
6800173	CR 700S	02.03 MI E OF US 27	0	0	0	
6800174	BASE LINE ROAD	00.16 MI W OF CR 500E	0	0	0	
6800175	CR 1100S	03.10 MI W SR 227	0	0	0	
6800177	CR 650E	01.43 MI S OF SR 32	164	180	344	2014
6800253	ARBA PIKE RD	00.43 MI S OF CR 100S	0	0	0	
6800240	CR 900E	04.82 MI S HWY 32	0	0	0	
6800180	CR 350S	00.46 MI W OF SR 227	0	0	0	
6800181	CR 400S	00.50 MI E OF CR 650E	300	200	500	2014
6800183	CR 690S	00.20 MI E OF ARBA PIKE R	150	180	330	2014
6800184	CR 1000S	02.40 MI W OF SR 227	0	0	0	
6800185	CR 800S	00.60 MI W OF CR 1000W	0	0	0	
6800251	CR 900S	01.80 MI W OF SR 227	0	0	0	
6800242	CR 800S	00.90 MI E OF SR 27	0	0	0	
6800186	CR 620E	01.17 MI S OF SR 36	0	0	0	
6800187	CR 900S	00.30 MI E OF SR 27	0	0	0	
6800189	CR 1050S	00.60 MI W OF US 35	0	0	0	
6800190	CR 1050S	00.13 MI E OF SR 1	0	0	0	
6800191	CR 1100S	00.30 MI W OF CR 675W	0	0	0	

Table 3: Construction Costs**County Randolph****County Number 68**

NBI #	Facility Carried	Location	Bridge Cost	Road Cost	Total Cost	Estimate Year
6800193	CR 1100S	00.63 MI W OF CR 475W	0	0	0	
6800194	CR 1100S	01.60 MI W OF SR 27	0	0	0	
6800196	CR 950S	00.08 MI W OF US 27	0	0	0	
6800198	CR 950S	01.40 MI W OF US 27	0	0	0	
6800199	CR 950S	01.60 MI W OF US 27	380	200	580	2014
6800201	CR 950S	01.80 MI W OF CR 300W	0	0	0	
6800202	CR 1000S	00.40 MI E OF INDIAN TR	275	180	455	2014
6800204	CR 100E	01.00 MI N OF CR 1000S	14	0	14	2014
6800205	CR 1000S	00.70 MI E OF S BASE RD	0	0	0	
6800206	CR 1000S	00.11 MI W OF S BASE RD	2	0	2	2014
6800207	BASE LINE ROAD	02.00 MI S OF SR 36	0	0	0	
6800208	CR 45E	00.25 MI N OF CR 950S	0	0	0	
6800209	CR 875S	00.70 MI E OF BASE RD	0	0	0	
6800216	CR 500N	01.00 MI E OF SR 28	153	180	333	2014
6800217	CR 750W	00.70 MI S OF CR 100S	100	23	123	2014
6800219	CR 700S	00.30 MI W OF CR 300W	160	180	340	2014
6800221	BASE LINE ROAD	00.08 MI E OF CR 100E	0	0	0	
6800222	CR 30S	00.37 MI W OF CR 1000W	2	0	2	2014
6800223	CR 300E	01.60 MI S OF SR 32	34	23	57	2014
6800226	CR 800N	00.35 MI W OF CR 200E	145	180	325	2014
6800228	ORANGE ST	00.10 MI E OF MAIN ST	18	23	41	2014
6800229	CARL ST	00.10 MI E OF EAST ST	250	375	625	2014
6800230	EAST SOUTH ST	00.04 MI E OF EAST ST	250	375	625	2014
6800231	FRANKLIN ST	00.10 MI E OF EAST ST	0	0	0	
6800232	EAST NORTH ST	00.10 MI W OF UNION ST	0	0	0	
6800233	SHORT ST	00.54 MI W OF US 27	269	180	449	2014
6800234	FOURTH ST	00.10 MI W OF UNION ST	24	23	47	2014
6800235	SOUTH MAIN ST	0.12 MI NW OF RICHMOND S	0	0	0	
6800243	CR 400N	01.90 MI E OF US 27	0	0	0	
6800244	CR 600S	02.17 MI W OF SR27	2	0	2	2014

Table 3: Construction Costs**County Randolph****County Number 68**

NBI #	Facility Carried	Location	Bridge Cost	Road Cost	Total Cost	Estimate Year
6800245	BASE LINE ROAD	02.82 MI N US 36	0	0	0	
6800252	CR 750N	00.20 MI E OF SR 1	0	0	0	
6800255	STATE LINE ROAD	01.97 MI S OF SR 32	0	0	0	
6800247	STATE LINE RD	01.64 MI S OF SR 32	0	0	0	
6800248	STATE LINE RD	01.12 MI S OF SR 32				
6800249	STATE LINE RD	00.44 MI S OF SR 32	4	0	4	2014
6800250	STATE LINE RD	01.25 MI S JAY CO LINE	10	1	11	2014

217 Total Bridges in County

Table 3: Construction Costs**County Ripley****County Number 69**

NBI #	Facility Carried	Location	Bridge Cost	Road Cost	Total Cost	Estimate Year
6900001	CR 450E	00.19 S OF CR 900S	0	0	0	
6900002	CR 875S	00.01 W OF CR 450E	0	0	0	
6900003	OLEAN RD	00.11 N OF SR 62	0	0	0	
6900004	BENHAM ROAD	00.08 S OF CR 650S	0	0	0	
6900005	CR 50E	00.09 S OF CR 800S	0	0	0	
6900006	CR 800S	00.34 E OF BENHAM ROAD	0	0	0	
6900007	CAVEHILL ROAD	00.63 NW OF CR 425S	0	0	0	
6900008	CAVEHILL ROAD	00.02 S OF US 50	0	0	0	
6900009	CAVEHILL ROAD	00.05 S OF CR 425S	1200	800	2000	2022
6900010	FRIENDSHIP ROAD	00.28 S OF CR 200S	0	0	0	
6900011	CR 300S	00.02 E OF FRIENDSHIP ROA	0	0	0	
6900141	CR 550S	00.56 E OF BENHAM ROAD	150	100	250	2018
6900013	CAVEHILL ROAD	00.37 S OF CR 350E	0	0	0	
6900014	CAVEHILL ROAD	01.43 SE OF CR 350E	0	0	0	
6900159	CR 700S	00.26 E CR 100W	0	0	0	
6900016	CR 800S	00.05 E CR 75W	0	0	0	
6900017	CR 900S	00.01 W CR 75W	0	0	0	
6900018	CR 800S	00.02 W OF CR 225W	0	0	0	
6900019	CR 800S	00.05 E OF CR 525W	0	0	0	
6900020	CR 700S	00.25 E OF CR 525W	0	0	0	
6900021	CR 250W	00.18 N OF CR 550S	200	50	250	2016
6900022	CR 925S	00.43 E OF CR 225W	0	0	0	
6900023	CR 200S	00.42 E OF CR 175W	0	0	0	
6900024	CR 350W	00.51 N OF CR 350S	0	0	0	
6900153	CR 250S	01.01 E OF OLD MICHIGAN R	0	0	0	
6900026	CR 350W	00.22 S CR 925S	150	50	200	2017
6900027	CR 1050S	00.40 W CR 450W	0	0	0	
6900028	CR 350W	00.17 N OF CR 550S	0	0	0	
6900029	CR 200W	00.07 N OF CR 300S	0	0	0	
6900030	OLD MICHIGAN RD	00.13 N OF CR 550S	150	50	200	2018

Table 3: Construction Costs**County Ripley****County Number 69**

NBI #	Facility Carried	Location	Bridge Cost	Road Cost	Total Cost	Estimate Year
6900031	OLD MICHIGAN ROAD	00.18 S OF CR 800S	0	0	0	
6900032	OLD MICHIGAN RD	00.53 NW OF US HWY 421	40	10	50	2015
6900033	CR 25S	00.01 W OF STATE PARK RO	0	0	0	
6900034	HOPEWELL RD	00.42 W OF CR 300W	0	0	0	
6900035	BASE LINE ROAD	00.10 NW OF BASELINE RD	100	50	150	2015
6900036	CR 300W	00.28 S OF US 50	0	0	0	
6900037	CR 100S	00.35 E OF OLD MICHIGAN R	0	0	0	
6900038	OLD MICHIGAN RD	00.43 N OF CR 450S	0	0	0	
6900039	CR 525E	00.75 N OF CR 50S	0	0	0	
6900040	CR 625E	01.01 N OF US 50	0	0	0	
6900041	OLD MICHIGAN ROAD	00.01 S OF CR 250N	0	0	0	
6900042	OLD MICHIGAN ROAD	00.03 S OF CR 350N	0	0	0	
6900044	FAIRGROUND ROAD	00.11 E OF OLD MICHIGAN R	0	0	0	
6900045	FINKS ROAD	01.15 N OF SR 350	0	0	0	
6900046	FINKS ROAD	00.03 N OF SR 350	0	0	0	
6900047	CR 300W	00.01 N OF CR 100N	0	0	0	
6900048	CR 300N	00.17 E OF OLD MICHIGAN R	0	0	0	
6900150	CR 175 NORTH	00.01 E OF HASMER HILL RO	0	0	0	
6900050	CR 650N	00.15 W OF CR 100E	0	0	0	
6900051	CR 50N	00.20 E OF SR 101	0	0	0	
6900052	CR 400W	00.15 N OF CR 550S	0	0	0	
6900053	CR 650 NORTH	00.19 W OF OLD MICHIGAN R	175	125	300	2015
6900139	HAPPY HOLLOW LN	00.02 E OF HAPPY HOLLOW	0	0	0	
6900155	CR 500N	00.01 E OF HAPPY HOLLOW	0	0	0	
6900055	CR 500 NORTH	00.01 E OF CR 550W	200	100	300	2018
6900056	CR 525W	00.20 S OF FAIRGROUND RO	0	0	0	
6900057	CR 800W	00.28 S OF CR 500N	0	0	0	
6900058	HOPEWELL RD	00.16 NW OF CR 700W	0	0	0	
6900059	HOPEWELL RD	00.02 W OF CR 600W	0	0	0	
6900060	CR 700W	00.58 S OF HOPEWELL RD	0	0	0	

Table 3: Construction Costs**County Ripley****County Number 69**

NBI #	Facility Carried	Location	Bridge Cost	Road Cost	Total Cost	Estimate Year
6900062	CR 850W	00.03 S OF CR 425N	0	0	0	
6900063	CR 850W	00.06 N OF CR 275N	80	20	100	2016
6900065	CR 550N	00.49 E OF PRATTSBURG RC	0	0	0	
6900137	CR 200N	00.26 E OF CR 525E	0	0	0	
6900066	CR 200N	00.25 W OF CR 525E	0	0	0	
6900067	CR 850W	00.79 S OF CR 150N	0	0	0	
6900068	CR 350N	00.30 W OF CR 225E	0	0	0	
6900069	CR 225E	00.15 N OF SR 350	0	0	0	
6900070	CR 400E	00.03 S of CR 700N	0	0	0	
6900071	OLD MILAN ROAD	00.50 SE OF CR 500E	0	0	0	
6900158	CR 750N	00.01 E OF CR 375E	0	0	0	
6900082	SPADES ROAD	00.22 S OF CR 1000N	0	0	0	
6900073	SPADES ROAD	00.28 S OF SR 48	120	15	135	2016
6900074	CR 800N	00.40 W OF CR 600E	0	0	0	
6900075	CR 640E	00.86 S OF CR 1100N	0	0	0	
6900077	CR 300E	00.03 N LEGION ROAD	0	0	0	
6900078	ADAMS CHURCH ROAD	00.25 SE OF SR 129	0	0	0	
6900080	CR 1100N	00.30 E OF SR 129	0	0	0	
6900081	CR 1150N	00.45 W OF SPADES ROAD	0	0	0	
6900083	CR 1210N	00.19 NE OF SR 229	0	0	0	
6900084	SALEM RD	00.02 NW OF CR 1100N	0	0	0	
6900085	CR 1400 NORTH	00.29 W OF SR 229	0	0	0	
6900086	CR 175 WEST	00.04 S OF CR 1200N	0	0	0	
6900088	CR 1050N	00.17 W of CR 100W	0	0	0	
6900091	CR 350W	00.10 N OF CR 1175N	0	0	0	
6900160	CR 1300N	00.12 W OF CR 200W	0	0	0	
6900093	CR 1300N	00.14 W OF CR 100W	0	0	0	
6900087	CR 1180N	00.22 W OF CR 200W	0	0	0	
6900094	BASE LINE ROAD	00.07 N OF CR 700N	0	0	0	
6900095	CR 250W	00.86 N OF CR 1150N	0	0	0	

Table 3: Construction Costs**County Ripley****County Number 69**

NBI #	Facility Carried	Location	Bridge Cost	Road Cost	Total Cost	Estimate Year
6900096	CR 250W	01.16 N OF CR 1150N	0	0	0	
6900097	CR 1300N	00.13 W OF SR 229	0	0	0	
6900098	CR 1300N	00.20 E OF SR 229	0	0	0	
6900099	CR 1500N	00.16 W OF ST. MARY'S ROA	0	0	0	
6900100	ST MARY'S ROAD	00.26 S OF CR 1575N	0	0	0	
6900138	DELAWARE ROAD	00.12 S OF CR 1400N	150	75	225	2017
6900101	HOFF ROAD	01.01 SE OF CR 1500N	0	0	0	
6900090	CR 1050N	00.39 E OF US 421	0	0	0	
6900143	CR 1575N	00.24 W OF ST. MARY'S ROA	0	0	0	
6900102	CR 1000E	00.29 N OF CR 1300N	0	0	0	
6900103	CR 1425N	00.20 S OF ROSFELD	0	0	0	
6900144	N. ROSFELD RD	00.11 NE OF CR 1425N	225	125	350	2016
6900107	CR 900W	00.15 N OF CR 800N	0	0	0	
6900105	MILLHOUSEN ROAD	00.01 NW OF CR 725W	0	0	0	
6900104	PIPE CREEK ROAD	00.21 E OF ST. MARY'S ROA	0	0	0	
6900106	CR 875W	00.01 N OF CR 900N	225	125	350	2020
6900109	BROWNSTOWN ROAD	00.24 E of CR 1000W	0	0	0	
6900110	BROWNSTOWN ROAD	00.83 E OF CR 900W	0	0	0	
6900111	CR 350N	00.02 W OF CR 650W	300	100	400	2016
6900112	CR 850W	00.30 N OF FAIRGROUNDS R	0	0	0	
6900113	HOPEWELL RD	00.43 E OF CR 950W	0	0	0	
6900061	CR 850W	00.34 S OF CR 425N	0	0	0	
6900136	MILLHOUSEN ROAD	00.04 W OF US 421	0	0	0	
6900114	CR 650N	00.26 W OF CR 500W	0	0	0	
6900115	CR 950W	00.49 S OF HOPEWELL RD	0	0	0	
6900116	CR 900S	00.43 W OF US 421	210	90	300	2017
6900140	CR 25E	00.40 N OF FAIRGROUNDS R	0	0	0	
6900151	CR 500N	00.33 W OF CR 425N	0	0	0	
6900127	MAXINE MOSS ROAD	00.01 S OF SR 62	0	0	0	
6900128	CR 300S	00.42 E OF CR 200W	0	0	0	

Table 3: Construction Costs**County Ripley****County Number 69**

NBI #	Facility Carried	Location	Bridge Cost	Road Cost	Total Cost	Estimate Year
6900129	CR 900S	00.29 E OF OLD MICHIGAN R	0	0	0	
6900130	CR 200S	00.30 W of BENHAM ROAD	0	0	0	
6900131	MUDPIKE ROAD	00.30 E OF CR 100E	0	0	0	
6900133	CR 1000W	00.01 S OF FLATROCK ROAD	0	0	0	
6900108	CR 850W	00.34 S OF CR 600N	0	0	0	
6900134	CR 975W	00.01 S OF FLATROCK ROAD	0	0	0	
6900135	CR 1450N	00.70 W OF SR 229	0	0	0	
6900147	CR 400W	00.35 S OF US 50	180	70	250	2019
6900148	FRONTAGE ROAD	00.68 W OF ST. MARY'S ROA	0	0	0	
6900149	FRONTAGE ROAD	00.31 W OF ST. MARY'S ROA	0	0	0	
6900152	CR 700N	00.21 W OF CR 400E	0	0	0	
6900154	CR 700W	00.52 S OF HOPEWELL RD	0	0	0	
6900156	CR 1000N	00.30 E OF SR 101	0	0	0	
6900157	CR 750N	00.55 W OF CR 600E	0	0	0	

134 Total Bridges in County

Table 3: Construction Costs**County Rush****County Number 70**

NBI #	Facility Carried	Location	Bridge Cost	Road Cost	Total Cost	Estimate Year
7000001	CR 1100N	00.01 W OF CR 900W	0	0	0	
7000002	CR 1000N	00.05 W OF CR 900W	0	0	0	
7000003	CR 1000N	00.20 E OF CR 1000W	0	0	0	
7000004	CR 900W	00.01 S OF CR 1100N	0	0	0	
7000005	CR 925W	00.20 S OF CR 700N	0	0	0	
7000006	CR 800N	00.20 E OF CR 1000W	0	0	0	
7000007	CR 800N	00.50 E OF CR 800W	0	0	0	
7000008	CR 1000N	00.03 E OF GOOSE ROAD	0	0	0	
7000009	CR 1100N	00.10 W OF CR 600W	0	0	0	
7000010	CR 900N	00.01 E OF GOOSE ROAD	0	0	0	
7000218	CARTHAGE PIKE	00.40 NE OF CR 550W	0	0	0	
7000012	CR 400W	00.70 N OF CR 950N	0	0	0	
7000013	CR 600N	00.30 E OF CR 400W	0	0	0	
7000014	RUSHVILLE ROAD	00.10 S OF CR 750N	0	0	0	
7000015	RUSHVILLE ROAD	00.20 N OF CR 750N	141	160	429	2013
7000016	RUSHVILLE ROAD	00.20 S OF CR 1000N	0	0	0	
7000017	CR 290W	00.50 N OF CR 600N	259	200	641	2013
7000018	CR 1000N	00.20 E OF CR 310W	114	160	393	2013
7000019	CR 310W	00.10 S OF CR 1000N	0	0	0	
7000020	CR 150W	00.50 N OF CR 650N	0	0	0	
7000021	5 POINTS ROAD	00.50 S OF CR 1090N	198	160	505	2013
7000022	CR 50W	00.10 S OF CR 650N	0	0	0	
7000023	CR 650N	00.10 W OF CR 500W	237	160	557	2013
7000024	CR 1100N	00.20 E OF CR 300E	0	0	0	
7000025	CR 1100N	00.60 E OF CR 400E	0	0	0	
7000026	CR 1000N	00.30 E OF CR 300E	0	0	0	
7000027	CR 1000N	00.10 E OF CR 150E	0	0	0	
7000028	CR 900N	00.40 W OF SR 3	0	0	0	
7000029	CR 900N	00.40 E OF CR 175E	0	0	0	
7000030	CR 900N	00.90 W OF CR 400E	0	0	0	

Table 3: Construction Costs**County Rush****County Number 70**

NBI #	Facility Carried	Location	Bridge Cost	Road Cost	Total Cost	Estimate Year
7000031	CR 900N	00.10 W OF CR 400E	0	0	0	
7000032	CR 750N	00.10 E OF CR 50W	0	0	0	
7000033	CR 900N	00.20 E OF CR 400E	0	0	0	
7000034	CR 600N	00.50 E OF CR 180E	100	20	130	2013
7000035	CR 800N	00.01 W OF CR 300E	0	0	0	
7000036	CR 800N	00.10 W OF CR 400E	0	0	0	
7000038	CR 650N	00.20 E OF CR 400E	606	280	1213	2013
7000039	CR 450E	00.20 N OF CR 700N	0	0	0	
7000041	CR 150E	00.20 S OF CR 900N	0	0	0	
7000042	CR 300E	00.01 N OF CR 800N	0	0	0	
7000043	CR 400E	00.30 S OF CR 800N	0	0	0	
7000045	CR 1100N	00.20 W OF CR 600E	134	160	419	2013
7000046	CR 1100N	00.20 W OF CR 700E	0	0	0	
7000047	CR 1000N	00.10 W OF CR 600E	0	0	0	
7000048	CR 900N	00.10 E OF CR 575E	70	14	91	2013
7000049	CR 900N	00.50 E OF CR 700E	158	160	452	2013
7000050	CR 800N	00.30 W OF CR 700E	0	0	0	
7000051	CR 800N	00.05 W OF CR 600E	0	0	0	
7000052	CR 800N	00.10 W OF CR 450E	0	0	0	
7000053	CR 450E	00.60 N OF CR 550N	0	0	0	
7000054	CR 700N	00.30 W OF CR 300E	0	0	0	
7000055	CR 450E	00.40 N OF CR 550N	0	0	0	
7000056	CR 450E	00.30 N OF CR 550N	0	0	0	
7000058	CR 800E	00.01 S OF CR 900N	100	20	130	2013
7000059	CR 800E	00.30 S OF CR 1100N	0	0	0	
7000060	CR 700E	00.20 N OF CR 1100N	0	0	0	
7000061	CR 700E	00.30 N OF CR 800N	0	0	0	
7000062	CR 700E	00.30 S OF CR 800N	0	0	0	
7000063	CR 500E	00.30 N OF CR 1000N	0	0	0	
7000064	CR 600E	00.10 N OF CR 1000N	0	0	0	

Table 3: Construction Costs**County Rush****County Number 70**

NBI #	Facility Carried	Location	Bridge Cost	Road Cost	Total Cost	Estimate Year
7000065	CR 600E	00.30 N OF CR 600N	0	0	0	
7000066	CR 700N	00.10 E OF CR 600E	0	0	0	
7000067	CR 700N	00.40 W OF CR 600E	0	0	0	
7000069	CR 250N	00.10 W OF CR 600E	0	0	0	
7000070	CR 250N	00.10 E OF CR 600E	0	0	0	
7000071	CR 250N	00.60 E OF CR 600E	0	0	0	
7000072	CR 725E	00.80 N OF SR 44	0	0	0	
7000073	CR 600E	00.90 N OF SR 44	0	0	0	
7000074	CR 600E	00.80 S OF CR 250N	0	0	0	
7000075	GINGS RD	00.10 E of CR 400E	0	0	0	
7000077	CR 400E	00.65 S OF CR 600N	0	0	0	
7000076	CR 400E	00.60 S OF CR 550N	455	280	1010	2013
7000078	CR 500N	00.90 E OF CR 165E	0	0	0	
7000207	CR 450E	00.60 N OF CR 150N	0	0	0	
7000082	CR 500N	00.10 E of CR 600E	0	0	0	
7000083	CR 350E	00.10 N OF CR 200N	256	200	637	2013
7000084	CR 150N	00.50 E OF CR 100E	304	280	808	2013
7000085	GINGS ROAD	00.90 E OF CR 160E	0	0	0	
7000086	CR 250E	00.10 N OF CR 200N	0	0	0	
7000087	CR 240E	00.50 N OF CR 300N	0	0	0	
7000088	CR 150E	00.10 N OF CR 200N	0	0	0	
7000089	GINGS RD	00.80 E OF CR 160E	0	0	0	
7000090	CR 300N	00.50 E OF CR 125E	383	280	914	2013
7000212	CR 400N	00.30 W OF SR 3	0	0	0	
7000091	RUSHVILLE RD	00.30 S OF CR 400N	0	0	0	
7000092	CR 225W	00.20 N OF CR 300N	0	0	0	
7000093	HENDERSON RD	00.10 NW OF CR 350W	0	0	0	
7000216	CR 450W	00.60 S OF CR 300N	0	0	0	
7000095	BENSON RD	00.10 N OF CR 400N	0	0	0	
7000097	CR 400W	00.20 N OF CR 500N	0	0	0	

Table 3: Construction Costs**County Rush****County Number 70**

NBI #	Facility Carried	Location	Bridge Cost	Road Cost	Total Cost	Estimate Year
7000098	HENDERSON RD	00.20 N OF CR 400N	0	0	0	
7000099	CR 550W	00.20 N OF CR 400N	0	0	0	
7000100	OFFUTT BRIDGE RD	00.20 S OF CR 400N	0	0	0	
7000101	OFFUTT BRIDGE RD	00.40 NW OF CR 300N	243	200	619	2013
7000102	CR 300N	00.40 E OF CR 400W	0	0	0	
7000103	CR 100N	00.60 E OF CR 225W	0	0	0	
7000104	CR 300N	00.30 E OF CR 700W	0	0	0	
7000219	CR 500N	00.20 W OF CR 400W	0	0	0	
7000106	CR 400N	00.80 E OF CR 550W	0	0	0	
7000108	CR 400N	00.20 W OF CR 800W	0	0	0	
7000109	CR 700W	00.40 S OF CR 600N	0	0	0	
7000110	CR 700W	00.30 S OF US 52	0	0	0	
7000111	BASE LINE ROAD	00.20 E OF CR 100W	0	0	0	
7000209	CR 880W	00.40 N OF US 52	114	160	393	2013
7000112	BASE LINE ROAD	00.30 W OF CR 650W	0	0	0	
7000113	CR 900W	00.20 N OF BASE RD	412	200	846	2013
7000114	AMPHITHEATER RD	00.20 E OF CR 900W	0	0	0	
7000115	CR 200N	00.20 E OF CR 900W	0	0	0	
7000116	CR 580W	00.40 S OF CR 400N	0	0	0	
7000117	CR 650W	00.40 N OF BASE RD	0	0	0	
7000118	CR 50N	00.10 E OF CR 650W	0	0	0	
7000119	CR 500W	00.40 N OF BASE RD	0	0	0	
7000120	CR 925W	00.10 N OF CR 260S	0	0	0	
7000121	CR 100S	00.10 W OF CR 715W	0	0	0	
7000122	CR 150S	00.10 E OF CR 600W	0	0	0	
7000123	CR 715W	00.50 N OF SR 44	0	0	0	
7000124	CR 715W	00.40 N OF CR 100S	50	10	65	2013
7000125	CR 600W	00.10 S OF CR 150S	0	0	0	
7000126	CR 415S	00.80 E OF CR 350W	0	0	0	
7000127	CR 200W	00.40 N OF CR 450S	0	0	0	

Table 3: Construction Costs**County Rush****County Number 70**

NBI #	Facility Carried	Location	Bridge Cost	Road Cost	Total Cost	Estimate Year
7000128	CR 650W	00.30 S OF CR 350S	0	0	0	
7000220	CR 725W	00.70 N OF CR 450S	0	0	0	
7000130	CR 800W	00.50 S OF CR 375S	0	0	0	
7000131	CR 900W	00.70 N OF CR 550S	0	0	0	
7000132	CR 650S	00.10 E OF CR 475W	526	280	1106	2013
7000133	CR 350S	00.40 W OF CR 200W	0	0	0	
7000134	CR 550S	00.10 E OF CR 430W	0	0	0	
7000135	CR 450S	00.70 E OF CR 650W	0	0	0	
7000136	CR 975W	00.10 S OF CR 500S	354	200	768	2013
7000137	BASE LINE ROAD	00.30 N OF CR 450S	0	0	0	
7000217	CR 350W	00.70 S OF CR300S	0	0	0	
7000139	CR 600S	00.10 W OF CR 100E	0	0	0	
7000140	CR 450S	00.40 E OF US 52	0	0	0	
7000141	CR 450S	00.60 W OF US 52	158	160	452	2013
7000142	CR 450S	00.10 E OF CR 340E	0	0	0	
7000143	CR 250E	00.20 E OF FRY ROAD	0	0	0	
7000222	CR 365E	00.10 N CR 450S	0	0	0	
7000221	CR 365E	00.10 S OF US 52	0	0	0	
7000146	CR 450E	00.10 S OF CR 450S	0	0	0	
7000147	CR 450E	00.70 N OF CR 450S	169	160	466	2013
7000148	CR 450E	00.20 S OF CR 200S	211	160	523	2013
7000149	CR 800E	00.70 S OF CR 250S	0	0	0	
7000150	CR 300S	00.90 W OF CR 450E	220	160	535	2013
7000151	CR 600E	00.20 N OF CR 450S	0	0	0	
7000152	CR 600E	00.10 S OF CR 300S	0	0	0	
7000153	CR 600E	00.10 N OF CR 200S	0	0	0	
7000154	CR 200S	00.10 E OF CR 450E	0	0	0	
7000155	CR 400S	00.10 E OF CR 450E	0	0	0	
7000156	CR 450E	00.80 N OF SR 244	197	160	504	2013
7000158	CR 700E	00.50 N OF CR 100S	0	0	0	

Table 3: Construction Costs**County Rush****County Number 70**

NBI #	Facility Carried	Location	Bridge Cost	Road Cost	Total Cost	Estimate Year
7000159	CR 700E	00.50 N OF SR 244	0	0	0	
7000160	CR 900S	00.80 E OF CR 100E	0	0	0	
7000161	CR 1000S	00.10 E OF CR 100E	0	0	0	
7000162	BASE LINE ROAD	00.10 N OF CR 1100S	0	0	0	
7000163	BASE LINE ROAD	00.20 N OF SR 244	0	0	0	
7000157	BASE LINE ROAD	00.50 N OF CR 600S	0	0	0	
7000164	BASE LINE ROAD	00.60 S OF CR 600S	0	0	0	
7000165	CR 365E	00.50 N OF SR 244	0	0	0	
7000166	CR 250E	00.60 S OF SR 244	237	160	557	2013
7000167	CR 100E	00.20 N OF CR 600S	0	0	0	
7000168	CR 250E	00.20 S OF CR 600S	0	0	0	
7000169	CR 100E	00.70 N OF SR 244	0	0	0	
7000170	CR 1100S	00.70 E OF CR 250E	0	0	0	
7000171	CR 1100S	00.10 W OF BASE RD	100	20	130	2013
7000172	N WALNUT ST	00.40 N OF SR 244	0	0	0	
7000173	N RAILROAD STREET	00.40 N OF SR 244	25	0	25	2013
7000174	CR 100W	00.10 S OF SR 244	242	200	618	2013
7000175	CR 1050S	00.60 W OF SR 3	0	0	0	
7000176	CR 900S	00.01 E OF CR 650W	786	280	1454	2013
7000177	CR 1050S	00.10 E OF CR 590W	0	0	0	
7000178	CR 1000S	00.70 E OF CR 500W	0	0	0	
7000179	CR 900S	00.10 W OF CR 850W	139	160	426	2013
7000180	CR 900S	00.40 E OF CR 850W	0	0	0	
7000181	CR 900S	00.80 E OF CR 500W	0	0	0	
7000182	CR 1050S	00.30 E OF CR 875W	225	160	541	2013
7000183	CR 850W	00.40 S OF SR 244	0	0	0	
7000184	CR 1050S	00.10 W OF CR 500W	0	0	0	
7000185	CR 450E	00.20 S OF CR 300S	158	160	452	2013
7000186	CR 750W	00.10 S OF SR 244	0	0	0	
7000187	CR 350E	00.40 S OF CR 400N	0	0	0	

Table 3: Construction Costs**County** **Rush****County Number** **70**

NBI #	Facility Carried	Location	Bridge Cost	Road Cost	Total Cost	Estimate Year
7000188	FIRST ST	00.20 W OF SPENCER ST	0	0	0	
7000215	CR 450S	00.30 E OF BASE RD	0	0	0	
7000189	CR 800E	00.10 N OF CR 600S	0	0	0	
7000190	CR 1000N	00.40 W OF CR 800E	0	0	0	
7000197	CR 450E	00.50 N OF CR 150N	0	0	0	
7000198	ELEVENTH ST	00.01 W OF JACKSON ST	0	0	0	
7000199	CR 900N	00.10 E OF CR 550W	0	0	0	
7000223	CR 525S	00.20 W CR 725W	0	0	0	
7000211	CR 800N	00.10 W OF CR 900W	0	0	0	
7000191	WALNUT STREET	00.10 S OF HENLEY STREET	0	0	0	
7000192	EAST STREET	00.10 S OF HENLEY ST	0	0	0	
7000193	HENLEY STREET	00.01 W OF MAIN STREET	0	0	0	
7000194	MARKET STREET	00.10 N OF HENLEY STREET	0	0	0	
7000195	SOUTH MAIN STREET	00.01 S OF HENLEY ST	0	0	0	

194 Total Bridges in County

Table 3: Construction Costs**County St. Joseph****County Number 71**

NBI #	Facility Carried	Location	Bridge Cost	Road Cost	Total Cost	Estimate Year
7100001	ADAMS St	00.20 N of US 6	8	2	12	2015
7100018	DARDEN Rd	00.50 E of TAMARACK Rd	12	2	18	2015
7100020	DOGWOOD Rd	00.50 N of RILEY Rd	5	2	8	2015
7100105	CLEVELAND ROAD	00.20 W SR 933	0	0	0	
7100024	EARLY Rd	00.20 W of RICE Rd	0	0	0	
7100059	PEACH Rd	00.30 N of JACKSON Rd	58	6	87	2015
7100029	HARRISON Rd	00.10 E of RUSH Rd	8	2	12	2015
7100132	JOHNSON Rd	00.30 E of TAMARACK Rd	0	0	0	
7100035	JACKSON Rd	00.40 W of PEACH Rd	11	12	26	2015
7100016	CRUMSTOWN Trail	00.90 S of JOHNSON Rd	23	14	42	2015
7100032	INWOOD Rd	00.60 E of TAMARACK Rd	0	0	0	
7100068	RICE Rd	00.10 N of SR 2	0	0	0	
7100027	WASHINGTON ST	00.10 W of ASH Rd	0	0	0	
7100022	DRAGOON Trail	00.20 E of CEDAR Rd	0	0	0	
7100063	QUINN Rd	00.30 W of WALNUT Rd	14	3	21	2015
7100093	WALNUT Rd	00.30 N of QUINN Rd	17	13	34	2015
7100087	SYCAMORE Rd	00.10 S of OSBORNE Rd	0	0	0	
7100095	CRUMSTOWN Hwy	01.20 N of SR 23	143	14	215	2015
7100084	SMILAX Rd	00.30 N of SR 4	14	3	21	2015
7100057	OSBORNE Rd	00.10 E of SYCAMORE Rd	0	0	0	
7100064	QUINN Rd	00.50 E of KENILWORTH Rd	0	0	0	
7100042	JUNIPER Rd	00.30 N of QUINN Rd				
7100058	OSBORNE Rd	01.20 E of MIAMI Hwy	0	0	0	
7100125	KERN Rd	00.10 W of ELM Rd	70	0	105	2015
7100012	CEDAR Rd	00.60 N of ROOSEVELT Rd	0	0	0	
7100126	KERN & ELM	00.00 JCT KERN-ELM	0	0	0	
7100004	ASH Rd	00.60 N of NEW Rd	19	8	31	2015
7100085	SPRUCE Rd	00.10 N of US 6				
7100092	UNDERWOOD Rd	00.30 W of SPRUCE Rd	524	53	786	2015
7100069	RILEY Rd	00.50 W of WALNUT Rd	0	0	0	

Table 3: Construction Costs**County St. Joseph****County Number 71**

NBI #	Facility Carried	Location	Bridge Cost	Road Cost	Total Cost	Estimate Year
7100094	WALNUT Rd	00.40 N of SR 23	142	45	216	2015
7100077	SHIVELY Rd	00.50 W of WALNUT Rd	0	0	0	
7100144	TYLER ROAD	00.80 E SR 23				
7100070	RILEY Rd	01.20 W of IRONWOOD Rd	0	0	0	
7100075	ROCKSTROH Rd	00.20 W of KENILWORTH Rd				
7100138	LINDEN Rd	01.00 N of ROCKSTROH Rd				
7100111	KENILWORTH Rd	00.10 N of SHIVELY Rd	0	0	0	
7100071	RILEY Rd	00.50 W of IRONWOOD Rd	0	0	0	
7100034	IRONWOOD Rd	00.20 N of TYLER Rd	0	0	0	
7100072	RILEY Rd	00.60 E of MIAMI Hwy	20	2	30	2015
7100080	SHIVELY Rd	00.30 E of MIAMI Hwy	51	6	77	2015
7100081	SHIVELY Rd	00.20 W of SR 331	37	4	56	2015
7100025	ELM Rd	00.40 N of SHIVELY Rd	10	1	15	2015
7100021	DOGWOOD Rd	00.50 N of SHIVELY Rd	0	0	0	
7100008	BEECH Rd	00.30 N of SHIVELY Rd	0	0	0	
7100014	CEDAR Rd	00.20 S of RILEY Rd	0	0	0	
7100005	ASH Rd	00.50 S of RILEY Rd	7	2	11	2015
7100030	HARRISON Rd	00.10 E of BLACKBERRY Rd	424	100	636	2015
7100065	QUINN Rd	00.30 E of JUNIPER Rd	0	0	0	
7100108	OLIVE St	00.10 N of SAMPLE St	1350	0	1350	2015
7100109	SAMPLE St	00.10 W of OLIVE St	2080	0	2080	2015
7100107	WINDING BROOK Dr	00.40 N of DAY Rd	0	0	0	
7100131	YORK St	00.10 W of OAKSIDE Ave.	0	0	0	
7100113	TYLER Rd	00.20 E of KENILWORTH Rd	0	0	0	
7100112	SHIVELY Rd	00.10 E of KENILWORTH Rd	1	5	8	2015
7100066	QUINN Rd	00.20 E of TAMARACK Rd	0	0	0	
7100062	QUINCE Rd	00.10 S of StANTON Rd	0	0	0	
7100091	TYLER Rd	00.10 W of DOGWOOD Rd	530	110	795	2015
7100026	ELM Rd	00.10 S of MADISON Rd	24	0	36	2015
7100127	STANTON Rd	00.10 W of PRIMROSE Rd	0	0	0	

Table 3: Construction Costs**County St. Joseph****County Number 71**

NBI #	Facility Carried	Location	Bridge Cost	Road Cost	Total Cost	Estimate Year
7100128	PATTERSON Rd	00.80 E of DOGWOOD Rd	0	0	0	
7100129	DOUGLAS Rd	00.00 Int of DOUGLAS & FI	0	0	0	
7100130	JEFFERSON Rd	00.10 E of SR 331	0	0	0	
7100133	SOUTH MAIN STREET	00.20 S OF EWING AVENUE	318	100	477	2015
7100134	CARROLL STREET	00.10 NORTH OF EWING AVEN	0	0	0	
7100135	KINTZ ROAD	00.10 EAST OF JUNIPER ROA	0	0	0	
7100136	KENILWORTH ROAD	00.10 N. OF CLEVELAND ROA	0	0	0	
7100139	TRINITY PLACE	00.40 W of FIR Rd	0	0	0	
7100124	NB EDISON LK Pkwy	00.30 E of MAIN St	48	7	72	2015
7100115	SB EDISON LK Pkwy	00.30 E of MAIN St	48	7	72	2015
7100116	MISHAWAKA:MAIN St	00.50 S of DOUGLAS Rd	50	6	75	2015
7100104	DOUGLAS Rd	00.20 E of IRONWOOD Rd	69	22	105	2015
7100096	IRONWOOD Rd	00.10 N of DOUGLAS Rd	795	200	1193	2015
7100103	PORTAGE Ave	00.10 N of ANGELA Blvd	689	100	1033	2015
7100100	MAYFLOWER ROAD	00.45 N FILLMORE ROAD	636	100	948	2015
7100101	MAYFLOWER ROAD	00.40 N OF FILLMORE ROAD	1431	150	2111	2015
7100102	MAYFLOWER Rd	00.50 S of US 20	68	40	129	2015
7100106	LASALLE STREET	00.20 E SR 933	278	28	417	2015
7100117	COLFAX	00.20 E SR 933	0	0	0	
7100010	BITTERSWEET Rd	00.70 N of SR 933	0	0	0	
7100052	MISHAWAKA Ave	00.30 E of CEDAR St	0	0	0	
7100011	CEDAR St	00.10 N of SR 933	61	7	92	2015
7100051	LOGAN St	00.10 N of SR 933	0	0	0	
7100033	IRONWOOD DRIVE	00.20 N SR 933	0	0	0	
7100088	TWYCKENHAM DR	00.10 N SR 933	0	0	0	
7100076	SAMPLE St	00.10 N of SR 933	105	11	158	2015
7100037	JEFFERSON Blvd	00.20 E of SR 933	0	0	0	
7100047	LASALLE STREET	00.10 E SR 933	0	0	0	
7100002	ANGELA Blvd	00.30 E OF PORTAGE ROAD	51	6	77	2015
7100015	CLEVELAND ROAD	00.90 W SR 933	2756	0	2756	2015

Table 3: Construction Costs**County St. Joseph****County Number 71**

NBI #	Facility Carried	Location	Bridge Cost	Road Cost	Total Cost	Estimate Year
7100006	AUTEN Rd	00.20 E of LINDEN Rd	46	5	69	2015
7100118	COLFAX	00.04 E SR 933	241	25	362	2015
7100119	ASH Rd	00.60 S of McKINLEY Hwy	0	0	0	
7100120	DARDEN Rd	00.10 E of RIVERSIDE Dr	0	0	0	
7100122	MAIN STREET	00.30 N SR 933	106	11	159	2015
7100123	MAIN STREET	00.20 N SR 933	0	0	0	
7100137	MISHAWAKA AVE	00.33 E OF CEDAR ST	0	0	0	
7100140	MAIN STREET	00.94 E SR 23	620	62	830	2015
7100141	PORTAGE AVE	01.88 W SR 933	460	52	695	2015
7100142	BENDIX DRIVE SBL	02.30 E US 31	875	105	1290	2015

100 Total Bridges in County

Table 3: Construction Costs**County Scott****County Number 72**

NBI #	Facility Carried	Location	Bridge Cost	Road Cost	Total Cost	Estimate Year
7200079	S BLOOMINGTON TRL	00.90 S OF SALEM RD.	0	0	0	
7200002	S BLOOMINGTON TRL	00.12 N LIBERTY KNOB RD	0	0	0	
7200003	LITTLE YORK ROAD	00.25 W OF ZION RD.	0	0	0	
7200004	LITTLE YORK ROAD	00.01 E OF ZION ROAD	248	160	571	2014
7200005	LITTLE YORK ROAD	00.76 W OF BOATMAN RD	0	0	0	
7200006	BOATMAN ROAD	00.75 N OF MOONGLOW RD	0	0	0	
7200007	BOATMAN ROAD	01.31 N OF MOONGLOW RD	0	0	0	
7200008	LIBERTY KNOB ROAD	00.50 N OF SALEM RD	0	0	0	
7200009	LIBERTY KNOB ROAD	00.20 W BLOOMINGTON TRL F	0	0	0	
7200011	COUNTY LINE RD	00.11 E OF BOATMAN RD	0	0	0	
7200012	COLLINS ROAD	00.30 E OF LAKE RD	0	0	0	
7200013	BIG OX ROAD	00.43 S OF LEOTA ROAD	0	0	0	
7200014	OX ROAD	00.19 E OF BIG OX RD.	0	0	0	
7200018	LEOTA ROAD	00.28 E OF BIG OX RD.	0	0	0	
7200019	LEOTA ROAD	00.49 E OF BIG OX RD	67	0	67	2014
7200020	ROSEWOOD RD	00.34 W OF LAKE RD	0	0	0	
7200022	WEST LAKE RD W	00.10 W FINLEY FIREHOUSE	98	160	361	2014
7200023	WEST LAKE RD W	00.50 W OF BOATMAN RD	224	135	503	2014
7200024	TERRY RD	00.11 N MARSHFIELD RD	0	0	0	
7200080	TERRY RD	00.36 N OF SR 256	0	0	0	
7200025	TERRY RD	00.22 OARD SPRING RD	0	0	0	
7200026	SLAB RD	00.40 S GRAIN BIN RD	0	0	0	
7200027	SLAB RD	00.53 S MARSHFIELD RD	0	0	0	
7200028	BOGARDUS ROAD	00.73 N OF SR 256	0	0	0	
7200029	BOGARDUS ROAD	00.47 N OF HARROD RD	0	0	0	
7200030	BOGARDUS ROAD	00.42 N OARD SPRING RD	22	0	22	2014
7200031	ROBIN RD	00.76 W OF BOATMAN RD	0	0	0	
7200033	MOONGLOW ROAD	00.76 W OF BOATMAN RD	0	0	0	
7200034	TAYLOR RD	00.84 W LIBERTY KNOB RD	0	0	0	
7200081	THOMASTOWN RD	00.50 E FINLEY FIREHOUSE	126	160	400	2014

Table 3: Construction Costs**County Scott****County Number 72**

NBI #	Facility Carried	Location	Bridge Cost	Road Cost	Total Cost	Estimate Year
7200035	THOMASTOWN RD	00.90 E FINLEY FIREHOUSE	0	0	0	
7200036	THOMASTOWN RD	00.62 S OF YORK RD	91	0	91	2014
7200037	FIREHOUSE RD	00.55 N THOMASTOWN RD	195	160	497	2014
7200039	OAKHILL ROAD	00.19 W STAGECOACH RD	125	160	399	2014
7200040	LOVERS LN	00.85 E OF MAIN ST	0	0	0	
7200041	LOVERS LN	00.55 W OF MCNEELY RD	0	0	0	
7200042	PLYMOUTH ROAD	00.61 E OF SR 3	153	160	473	2014
7200043	PLYMOUTH ROAD	00.02 W OF SR 203	258	160	585	2014
7200044	VIENNA ROAD	00.61 N OF SR 356	0	0	0	
7200047	SLATE CUT RD	00.37 N OF SR 56	14	0	14	2014
7200048	KINDERHOOK ROAD	01.10 E OF SR 3	0	0	0	
7200049	PLEASANT RIDGE RD.	00.28 N OF KINDERHOOK RD	0	0	0	
7200050	JIMTOWN LN	00.86 N OF SR 356	18	0	18	2014
7200051	CHARLESTOWN ROAD	01.35 N OF SR 203	0	0	0	
7200052	SMITH RD	00.26 N OF PLYMOUTH RD	0	0	0	
7200053	SMITH RD	00.35 N OF PLYMOUTH RD	0	0	0	
7200055	WHITSITT ROAD	00.46 N CROTHERSVILLE RD	0	0	0	
7200057	HARDY MILL RD S	00.01 E OF CONCORD RD	0	0	0	
7200082	CONCORD RD	00.02 S OF SR 356	0	0	0	
7200088	MAIN ST. EAST	00.21 E OF SR 203	129	160	405	2014
7200095	1050 E	00.01 S OF ARBUCKLE RD	0	0	0	
7200063	HORNER RD EAST	00.61 N OF SR 356	0	0	0	
7200064	N MAIN STREET	00.23 N MARSHFIELD RD	0	0	0	
7200096	HORNER RD	00.73 E OF GETTY RD	0	0	0	
7200066	GETTY ROAD	00.59 N OF HORNER RD	252	200	633	2014
7200067	GETTY ROAD	00.62 S OF SR 56	0	0	0	
7200068	REID RD	00.93 S OF SR 56	0	0	0	
7200094	POLK RD	00.41 E OF SR 3	0	0	0	
7200069	REID RD	00.53 S OF SR 56	132	160	409	2014
7200070	N. MAIN STREET	00.83 S MARSHFIELD RD	28	0	28	2014

Table 3: Construction Costs**County** **Scott****County Number** **72**

NBI #	Facility Carried	Location	Bridge Cost	Road Cost	Total Cost	Estimate Year
7200072	MARSHFIELD RD	00.14 E OF MAIN ST	0	0	0	
7200074	TRACTION ROAD	00.15 S OF YORK RD	0	0	0	
7200078	CROTHERSVILLE ROAD	00.43 W OF BOGARDUS RD	216	160	526	2014
7200084	CONCORD RD	00.59 N OF SR 362	189	160	489	2014
7200085	LIBERTY KNOB ROAD	00.11 W LIBERTY KNOB RD	0	0	0	
7200021	SOUTH LAKE ROAD S	00.43 N OF ROSEWOOD DR	0	0	0	
7200045	UNDERWOOD RD	00.17 S BRIDGEWATER RD	0	0	0	
7200086	WEST LAKE RD W	00.10 W OF BOATMAN RD	0	0	0	
7200089	YORK ROAD	00.18 W OF US 31	0	0	0	
7200090	S BLOOMINGTON TRL	00.49 W OF COMER RD	0	0	0	
7200091	COMMUNITY WAY	00.33 E OF WILSON RD	0	0	0	
7200092	S BLOOMINGTON TRL	00.84 S OF LEOTA RD	0	0	0	
7200093	NEW FRANKFORT RD	00.74 N OF BLOCHER RD	0	0	0	

73 Total Bridges in County

Table 3: Construction Costs**County Shelby****County Number 73**

NBI #	Facility Carried	Location	Bridge Cost	Road Cost	Total Cost	Estimate Year
7300001	CR 950 NORTH	00.80 W OF CR 700W	0	0	0	
7300002	CR 1100 NORTH	00.50 W OF CR 700W	0	0	0	
7300003	CR 1000 NORTH	00.65 W OF CR 200W	0	0	0	
7300004	CR 1000 NORTH	00.90 W OF CR 600W	0	0	0	
7300005	CR 400W	00.40 N OF I-74	0	0	0	
7300006	CR 325W	00.25 N OF CR 800N	0	0	0	
7300007	CR 500 WEST	00.80 N OF CR 1100N	0	0	0	
7300009	CR 600 WEST	00.10 N OF CR 1050N	0	0	0	
7300010	CR 800 NORTH	00.50 W OF CR 300W	235	50	285	2018
7300011	CR 800 NORTH	00.75 W OF CR 325W	180	85	265	2018
7300012	CR 700 NORTH	00.10 W OF CR 800W	375	25	400	2014
7300013	CR 875 WEST	00.05 S OF CR 700N	1000	880	1880	2017
7300014	CR 800 NORTH	00.30 W OF CR 800W	525	125	650	2014
7300015	CR 600 NORTH	00.80 W OF CR 600W	0	0	0	
7300016	CR 900 NORTH	00.60 W OF CR 200W	250	100	350	2019
7300017	CR 1000 NORTH	00.15 W OF SR 9	0	0	0	
7300018	CR 600 NORTH	00.90 E OF SR 9	0	0	0	
7300019	CR 300 EAST	00.50 N OF CR 400N	0	0	0	
7300020	CR 600 NORTH	00.01 W OF CR 400E	0	0	0	
7300021	CR 500 EAST	00.30 N OF CR 700N	0	0	0	
7300022	CR 750 NORTH	00.50 W OF SR 9	475	125	600	2021
7300023	CR 400 NORTH	00.60 W OF CR 300E	100	50	150	2021
7300024	MARION ROAD	00.30 W OF CR 400E	0	0	0	
7300025	WASHINGTON STREET	00.40 S OF US 52	200	50	250	2013
7300026	MORRISTOWN ROAD	00.02 N OF CR 850N	0	0	0	
7300027	CR 200 EAST	00.25 S OF CR 350N	0	0	0	
7300028	CR 350N	00.25 E OF CR375E	500	125	625	2022
7300029	CR 500E	00.40 N OF CR 350N	0	0	0	
7300030	UNION RD	00.50 W OF CR 550E	0	0	0	
7300031	CR 800 EAST	00.15 N OF CR 500N	40	0	40	2015

Table 3: Construction Costs**County Shelby****County Number 73**

NBI #	Facility Carried	Location	Bridge Cost	Road Cost	Total Cost	Estimate Year
7300032	CR 500 NORTH	00.25 W OF CR 775E	525	275	800	2019
7300033	CR 775 EAST	01.10 N OF SR 44	0	0	0	
7300034	SHORT BLUE RD	00.35 E OF CR625E	0	0	0	
7300035	CR 775E	00.10 N OF CR 500N	0	0	0	
7300036	CR 300 SOUTH	00.10 W OF CR 725E	0	0	0	
7300037	CR 300 SOUTH	00.30 W OF CR 800E	175	75	250	2014
7300038	CR 800 EAST	00.55 S OF SR 244	0	0	0	
7300039	CR 400N	00.60 E OF I-74	0	0	0	
7300040	BOGGSTOWN RD	00.50 W OF CR 350W	0	0	0	
7300041	CR 275 NORTH	00.01 W OF CR 825W	400	100	500	2019
7300042	CR 500 NORTH	00.70 W OF CR 550W	0	0	0	
7300043	CR 500N	00.30 W OF CR 450W	360	90	450	2014
7300044	CR 400N	00.01 W OF CR 300W	0	0	0	
7300045	CR 400N	00.65 W OF CR 300W	0	0	0	
7300046	CR 400N	00.75 W OF CR 300W	0	0	0	
7300047	CR 400N	00.10 W OF CR 525W	0	0	0	
7300048	CR 400 NORTH	00.75 W OF CR 550W	0	0	0	
7300050	LONDON RD	00.30 N OF CR 300N	0	0	0	
7300051	CR 350W	00.60 N OF CR 200N	0	0	0	
7300052	CR 350 WEST	00.60 S OF CR 100N	0	0	0	
7300053	UNION ROAD	00.35 N OF CR 200N	0	0	0	
7300054	CR 300N	00.60 W OF CR 550W	0	0	0	
7300055	CR 300N	00.60 W OF CR 350W	0	0	0	
7300056	CR 300N	00.15 E OF CR350W	0	0	0	
7300057	BLUE RIDGE ROAD	00.60 W OF CR 325E	300	50	350	2014
7300058	BLUE RIDGE ROAD	00.60 W OF CR 800E	0	0	0	
7300059	CR 775E	00.40 S OF CR 100N	0	0	0	
7300060	CR 325 EAST	00.10 S OF SR 44	0	0	0	
7300061	CR 325 EAST	00.05 N OF CR 50S	0	0	0	
7300062	CR 75N	00.25 E OF I-74	0	0	0	

Table 3: Construction Costs**County Shelby****County Number 73**

NBI #	Facility Carried	Location	Bridge Cost	Road Cost	Total Cost	Estimate Year
7300063	MORRISTOWN RD	00.35 W OF SR 9	0	0	0	
7300064	BOGGSTOWN ROAD	00.30 E OF CR350W	0	0	0	
7300065	CR 700N	00.30 W OF CR 300W	0	0	0	
7300066	CR 1100 NORTH	00.35 W OF SR 9	0	0	0	
7300067	CR 1100 NORTH	00.30 E OF CR250W	0	0	0	
7300181	CR 1050 NORTH	00.60 W OF CR 200W	0	0	0	
7300190	CR 450 SOUTH	00.15 W OF CR 675W	0	0	0	
7300068	CR 200N	00.20 W OF CR 350E	0	0	0	
7300069	CR 725 EAST	00.35 S OF CR 300S	0	0	0	
7300189	CR 750 NORTH	00.25 W OF CR 400E	0	0	0	
7300070	CR 850 NORTH	00.80 W OF CR 500E	0	0	0	
7300179	CR 850 NORTH	00.25 W OF CR 500E	0	0	0	
7300071	CR 400 WEST	00.15 N OF CR 400S	160	80	240	2017
7300072	CR 400 SOUTH	00.40 W OF CR 400W	0	0	0	
7300073	CR 550S	00.25 E OF CR600W	0	0	0	
7300074	CR 100S	00.70 W OF CR 750W	0	0	0	
7300075	CR 500S	00.65 W OF CR 175E	0	0	0	
7300076	CR 500 SOUTH	00.85 W OF CR 25E	0	0	0	
7300077	CR 500 SOUTH	00.20 W OF CR 25E	0	0	0	
7300078	CR 500S	00.15 W OF SR 9	0	0	0	
7300079	CR 500S	00.15 W OF CR 250E	0	0	0	
7300080	CR 500S	00.30 W OF CR 600E	0	0	0	
7300081	CR 600E	00.65 N OF CR 500S	0	0	0	
7300082	CR 600 EAST	01.00 N OF CR 500S	0	0	0	
7300180	CR 350S	00.15 W OF CR 150E	0	0	0	
7300132	CR 550 SOUTH	00.30 W OF CR 700E	0	0	0	
7300083	MICHIGAN ROAD	00.60 W OF CR 800E	225	100	325	2019
7300084	MICHIGAN ROAD	00.50 W OF CR 700E	0	0	0	
7300085	MICHIGAN ROAD	00.25 W OF CR 250E	0	0	0	
7300086	CR 500W	00.20 N OF CR 1200S	10	10	20	2014

Table 3: Construction Costs**County Shelby****County Number 73**

NBI #	Facility Carried	Location	Bridge Cost	Road Cost	Total Cost	Estimate Year
7300087	EDINBURGH ROAD	00.25 W OF CR 600W	200	50	250	2021
7300196	EDINBURGH ROAD	00.15 N OF CR 900S	0	0	0	
7300089	MARIETTA ROAD	00.35 S OF CR 400S	0	0	0	
7300090	CR 1200S	00.70 W OF CR 25W	175	125	300	2019
7300191	CR 300W	00.70 S OF CR 700S	0	0	0	
7300188	CR 375W	00.60 N OF CR 850S	0	0	0	
7300092	CR 150W	00.10 N OF CR 1050S	0	0	0	
7300093	CR 150W	00.45 N OF CR 850S	0	0	0	
7300094	CR 300W	00.25 N OF CR 600S	200	80	280	2018
7300095	CR 250W	00.30 N OF CR 900S	0	0	0	
7300096	CR 250W	00.15 N OF SR 252	0	0	0	
7300097	CR 150E	00.80 N OF CR 350S	0	0	0	
7300098	CR 450 SOUTH	00.15 W OF CR 800E	0	0	0	
7300099	CR 350S	00.80 W OF CR 375E	0	0	0	
7300100	CR 350S	00.75 W OF CR 75W	0	0	0	
7300101	CR 600S	00.30 W OF CR 300W	0	0	0	
7300102	CR 600S	00.50 W OF CR 25E	0	0	0	
7300103	CR 600S	01.00 W OF SR 9	300	150	450	2014
7300104	CR 600S	00.25 W OF SR 9	0	0	0	
7300105	CR 600 SOUTH	00.35 W OF CR 600E	400	140	540	2015
7300106	CR 700S	00.05 E OF SR 9	0	0	0	
7300107	CR 700S	00.10 W OF SR 9	0	0	0	
7300108	CR 700S	00.20 W OF SR 9	0	0	0	
7300109	CR 700 SOUTH	00.25 W OF CR 25E	300	50	350	2015
7300110	CR 700 SOUTH	00.20 E OF CR50W	225	45	270	2015
7300111	CR 850S	00.50 W OF CR 150W	0	0	0	
7300112	CR 850S	00.35 W OF CR 300W	0	0	0	
7300113	CR 900S	01.40 W OF CR 600W	0	0	0	
7300114	CR 900S	00.90 W OF CR 600W	0	0	0	
7300116	CR 75 EAST	00.75 N OF CR 800S	100	15	115	2015

Table 3: Construction Costs**County Shelby****County Number 73**

NBI #	Facility Carried	Location	Bridge Cost	Road Cost	Total Cost	Estimate Year
7300117	CR 25 EAST	00.90 N OF CR 700S	140	20	160	2016
7300118	CR 25 EAST	00.80 N OF CR 800S	0	0	0	
7300119	CR 25 EAST	00.25 N OF CR 800S	0	0	0	
7300120	VANDALIA RD	00.01 E OF CR300E	0	0	0	
7300121	CR 600E	00.75 N OF CR 850S	500	50	550	2014
7300122	CR 600E	00.25 N OF CR 650S	100	50	150	2020
7300123	CR 250 EAST	00.15 N OF CR 500S	0	0	0	
7300124	CR 200 EAST	00.25 N OF CR 700S	0	0	0	
7300125	RIVER ROAD	00.40 W OF CR 600E	0	0	0	
7300126	CR 250 EAST	00.20 N OF CR 700S	0	0	0	
7300127	CR 300E	00.50 N OF CR 1200S	0	0	0	
7300128	S COUNTY LINE RD	00.15 E OF SR 9	0	0	0	
7300129	CR 1200S	00.05 W OF CR 200E	0	0	0	
7300130	CR 1200S	00.10 W OF CR 600E	0	0	0	
7300131	CR 615E	00.20 N OF CR 1200S	0	0	0	
7300133	CR 200E	00.25 N OF CR 1200S	0	0	0	
7300134	CR 1100S	00.30 W OF CR 275E	175	125	300	2019
7300135	MOUND ROAD	01.10 N OF CR 850S	50	25	75	2015
7300136	CR 800E	00.20 N OF CR 450S	0	0	0	
7300138	CR 250 SOUTH	00.50 W OF CR 375E	175	50	225	2020
7300139	CR 600S	00.90 W OF CR 300W	0	0	0	
7300187	CR 500 EAST	00.85 N OF CR 1100N	0	0	0	
7300140	CR 1100 NORTH	00.50 W OF CR 600E	0	0	0	
7300141	GREEN MEADOWS RD	00.33 S OF MICHIGAN RD	0	0	0	
7300142	CR 700S	00.50 W OF CR 300W	0	0	0	
7300143	CR 700S	00.35 W OF CR 300E	0	0	0	
7300144	CR 200E	00.40 S OF CR 150S	0	0	0	
7300145	CR 250 SOUTH	00.60 S OF SR 44	0	0	0	
7300146	CR 100 NORTH	00.01 E OF CR200W	0	0	0	
7300147	CR 1200S	00.15 W OF CR 500W	0	0	0	

Table 3: Construction Costs**County Shelby****County Number 73**

NBI #	Facility Carried	Location	Bridge Cost	Road Cost	Total Cost	Estimate Year
7300148	CR 200 WEST	00.01 S OF CR 100N	0	0	0	
7300149	CR 200W	00.30 N OF CR 1150S	0	0	0	
7300150	FRONTAGE RD	00.30 W OF CR 400W	0	0	0	
7300151	MICHIGAN ROAD	00.25 E OF CR600W	0	0	0	
7300152	CR 150W	00.20 N OF CR 1050S	100	50	150	2022
7300153	CR 700S	00.10 W OF CR 300E	0	0	0	
7300154	CR 350 EAST	00.40 N OF MICHIGAN RD	0	0	0	
7300155	CR 225 SOUTH	00.30 W OF CR 200E	0	0	0	
7300156	CR 375E	00.01 S OF CR 250S	0	0	0	
7300193	CR 400S	00.60 W OF CR 25E	0	0	0	
7300158	BOGGSTOWN RD	00.25 W OF CR 200W	0	0	0	
7300159	MICHIGAN ROAD	00.30 S OF I-74	0	0	0	
7300160	MICHIGAN RD	00.30 W OF CR 400W	0	0	0	
7300161	CR 125 EAST	00.30 N OF CR 200N	180	50	230	2016
7300162	CR 350 NORTH	00.30 E OF CR200E	175	100	275	2019
7300163	UNION RD	00.20 W OF CR 650E	0	0	0	
7300177	CR 1100 NORTH	00.65 W OF CR 700W	0	0	0	
7300164	SYCAMORE ROAD	00.30 W OF CR 750W	0	0	0	
7300165	CR 850 WEST	00.50 N OF CR 800N	0	0	0	
7300166	MICHIGAN RD	00.60 W OF CR 200W	0	0	0	
7300167	CR 1100 NORTH	00.15 W OF CR 600W	0	0	0	
7300168	CR 1100 NORTH	00.90 W OF CR 500W	0	0	0	
7300169	CR 650 NORTH	00.01 E OF CR100W	0	0	0	
7300182	CR 390 WEST	00.20 N OF CR 100N	0	0	0	
7300183	CR 700 NORTH	00.10 W OF CR 600W	0	0	0	
7300170	MORRIS AVE	00.60 N OF SR 44	0	0	0	
7300171	AMOS ROAD	00.50 S OF SR 44	675	175	850	2014
7300175	CR 75 WEST	00.25 N OF CR 600N	0	0	0	
7300173	MCKAY ROAD	00.85 W OF SR 9	0	0	0	
7300174	CR 350 EAST	00.30 N OF CR 850N	0	0	0	

Table 3: Construction Costs**County** **Shelby****County Number** **73**

NBI #	Facility Carried	Location	Bridge Cost	Road Cost	Total Cost	Estimate Year
7300176	CR 500W	00.30 N OF SR 44	0	0	0	
7300184	CR 400 NORTH	00.25 E OF CR300E	0	0	0	
7300185	CR 700 NORTH	00.45 W OF CR 800W	0	0	0	
7300186	CR 600 WEST	00.15 N OF CR 700N	0	0	0	
7300192	LEE RD	00.45 N OF SR 44	0	0	0	
7300194	CR 600 WEST	00.80 N OF CR 1100N	0	0	0	

186 Total Bridges in County

Table 3: Construction Costs

County **Spencer**

County Number **74**

NBI #	Facility Carried	Location	Bridge Cost	Road Cost	Total Cost	Estimate Year
7400001	CR 650W	00.51 W of CR 600W				
7400004	CR 500S	01.60 E of SR 161	53	16	69	2014
7400005	CR 415W	00.10 S of CR 560S				
7400006	CR 420W	00.01 N of CR 560S				
7400007	CR 450W, RIVER RD	00.45 S of CR 440S				
7400008	CR 450W	00.14 S of CR 440S	265	265	530	2014
7400010	CR 500W	01.06 S of CR 200S				
7400011	CR 300S	00.49 E of CR 500W				
7400012	CR 400W	00.54 N of CR 200S				
7400013	CR 400W	00.58 S of SR 66				
7400014	CR 500W	00.61 S of SR 66				
7400015	CR 600W	00.73 S of SR 66				
7400016	CR 700W	00.58 N of CR 200N				
7400017	CR 700W	00.59 N of SR 66				
7400018	CR 700W	00.81 N of CR 50S	0	0	0	
7400019	CR 750W	00.50 N of CR 50S				
7400020	CR 750W	00.27 N of SR 66				
7400021	CR 750W	00.66 N of CR 200N				
7400022	CR 750W	00.63 N of CR 300N				
7400023	CR 800W	00.70 N of CR 300N				
7400024	CR 800W	00.81 N of CR 200N				
7400025	CR 800W	00.32 S of CR 150N				
7400026	CR 800W	00.27 N of CR 50S				
7400027	CR 850W	00.17 N of CR 50S				
7400028	CR 900W	00.10 N of SR 66	0	0	0	
7400029	CR 90N	00.24 W of CR 900W	0	0	0	
7400030	CR 900W	00.19 N of CR 150N				
7400034	CR 80S	00.60 W of CR 1000W	124	212	477	2014
7400035	CR 50S	00.95 W of CR 850W				
7400036	CR 50S	00.28 W of CR 850W				

Table 3: Construction Costs

County **Spencer**

County Number **74**

NBI #	Facility Carried	Location	Bridge Cost	Road Cost	Total Cost	Estimate Year
7400038	CR 150N	00.05 W of CR 900W				
7400039	CR 200N	00.01 E of CR 900W				
7400041	CR 550W	00.19 N of CR 300N				
7400042	CR 300N	00.11 E of SR 161				
7400043	CR 650W	00.38 S of CR 300N				
7400045	CR 200N	00.28 W of CR 200W				
7400047	CR 300N	00.30 E of CR 200W				
7400048	CR 50W	00.34 N of SR 66				
7400050	CR 350N	00.25 E of US 231				
7400052	CR 400N	00.16 W of US 231	212	170	382	2014
7400053	CR 400N	00.53 W of US 231				
7400054	CR 350N	00.50 W of CR 200W				
7400055	CR 200W	00.02 S of CR 300N				
7400056	CR 200W	00.25 S of CR 200N				
7400057	CR 100W	00.15 N of SR 45				
7400058	CR 80E	00.11 S of CR 400N				
7400059	CR 400N	01.03 W of SR 161				
7400060	CR 400N	00.11 W of CR 800W	198	160	505	2014
7400061	CR 400N	00.08 E of CR 900W				
7400064	CR 600N	00.21 W of CR 500W				
7400065	CR 600N	00.46 E of CR 450W				
7400066	CR 500W	00.10 W of CR 600N				
7400068	CR 500N	00.18 W of SR 161				
7400069	CR 850W	00.30 N of CR 400N		50		2012
7400070	CR 650N	00.43 W of CR 450W				
7400071	CR 685W	00.19 N of CR 400N				
7400072	CR 520W	00.31 N of CR 700N				
7400073	CR 450W	00.66 S of CR 500N				
7400074	CR 450W	00.51 S of CR 600N				
7400075	CR 450W	00.15 N of CR 700N				

Table 3: Construction Costs

County **Spencer**

County Number **74**

NBI #	Facility Carried	Location	Bridge Cost	Road Cost	Total Cost	Estimate Year
7400076	CR 450W	00.65 N of CR 700N				
7400077	CR 400W	00.25 S of CR 1100N				
7400079	CR 150E	00.41 S of CR 1000N				
7400240	CR 950N	00.10 W of Old US 231	0	0	0	
7400083	CR 950N	00.08 S of CR 950N				
7400084	CR 900N	00.49 W of CR 325W				
7400391	CR 900N	00.88 E of US 231	0	0	0	
7400088	CR 700N	00.66 E of CR 450W				
7400089	CR 325W	00.27 N of CR 950N				
7400090	ORCHARD RD	00.25 S of CR 900N				
7400091	CR 310W	00.27 N of CR 600N				
7400094	CR 45W	02.40 S of SR 62	0	0	0	
7400095	CR 600N	00.22 W of US 231				
7400096	CR 600N	00.98 W of CR 250W				
7400097	CR 150W	00.14 N of CR 500N				
7400098	CR 200W	00.11 S of CR 500N				
7400099	CR 400N	00.50 W of CR 200W				
7400100	CR 700N	00.27 W of US 231				
7400102	CR 500N	00.25 W of US 231				
7400103	CR 225E	00.13 N of CR 1900N	0	0	0	
7400105	CR 700N	00.37 W of CR 750E				
7400107	CR 700E	00.35 S of CR 800N				
7400109	8TH ST	00.22 E of SR 66	0	0	0	
7400111	CR 750N	00.45 W of CR 475E				
7400113	CR 900N	00.70 W of CR 475E				
7400114	CR 900N	00.25 W of CR 475E				
7400115	CR 900N	00.57 W of CR 700E				
7400116	CR 350N	00.96 E of SR 66	27	16	43	2014
7400120	CR 905N	00.16 N of CR 900N	265	265	530	2014
7400122	CR 850E	00.60 N of CR 900N				

Table 3: Construction Costs

County **Spencer**

County Number **74**

NBI #	Facility Carried	Location	Bridge Cost	Road Cost	Total Cost	Estimate Year
7400123	CR 1010N	00.72 E of CR 800E				
7400124	CR 1000N	00.89 E of CR 950E				
7400126	CR 1450N	00.37 E of CR 800E	239	133	371	2014
7400128	CR 1500N	00.37 W of SR 545				
7400130	CR 1095E	00.12 W of CR 1100E				
7400131	CR 1280N	00.30 W of CR 1200E				
7400132	CR 1300N	00.31 E of CR 800E				
7400134	CR 1400N	00.56 W of CR 1100E				
7400135	CR 1400N	00.76 W of SR 545				
7400249	CR 600E	00.40 N of CR 1100N	0	0	0	
7400137	CR 1100E	00.02 N of CR 1150N				
7400138	CR 950N	00.89 E of SR 545	0	0	0	
7400375	HUFFMAN MILL RD	03.02 E SR 545	0	0	0	
7400140	CR 1300N	00.15 E of CR 1425E	21	0	21	2014
7400227	CR 1090N	00.09 E of CR 1425E	0	0	0	
7400242	CR 1100N	00.16 W of CR 1150E				
7400236	CR 1000N	00.71 W of CR 475E	0	0	0	
7400150	CR 1300E	00.25 S of SR 545				
7400154	CR 300E	00.78 N of CR 2000N				
7400158	CR 350E	00.02 N of CR 1750N				
7400159	CR 2100N	00.11 E of CR 500E	19	11	30	2014
7400163	CR 425E	00.17 W of CR 450E				
7400165	CR 1800N	00.40 E of CR 350E				
7400166	CR 200E	00.12 S of CR 1350N				
7400167	CR 1350N	00.25 E of CR 600E				
7400392	CR 2100N	00.51 E of CR 700E	0	0	0	
7400243	CR 1500N	01.12 E of BASE Rd				
7400173	CR 100W	00.11 S of CR 1200N				
7400174	CR 100W	01.30 N of 950N				
7400175	CR 1050N	00.15 N of CR 950N	0	0	0	

Table 3: Construction Costs

County **Spencer**

County Number **74**

NBI #	Facility Carried	Location	Bridge Cost	Road Cost	Total Cost	Estimate Year
7400176	CR 1070N	00.17 E of CR 400W				
7400177	CR 10W	01.40 S of SR 62	0	0	0	
7400178	CR 275E	00.12 S of CR 1350N				
7400179	CR 150E	00.50 N of CR 1100N	0	0	0	
7400180	CR 150E	00.04 N of CR 1100N	0	0	0	
7400181	CR 1000N	00.01 W of CR 100E	0	0	0	
7400182	CR 1100N	00.20 E of US 231				
7400185	CR 1950N	00.56 E of SR 62				
7400235	CR 100N	00.12 E of CR 900W				
7400234	CR 100N	00.24 W of CR 900W				
7400233	CR 100N	00.64 W of SR 66				
7400186	CR 960E	00.10 E of CR 950E				
7400187	CR 1100N	00.43 W of CR 950E				
7400237	CR 300E	00.44 N of CR 1700N	64	16	80	2014
7400238	CR 300E	00.25 S of CR 1700N				
7400188	CR 1825N	00.42 E of SR 162	124	160	406	2014
7400189	CR 1700N	00.38 E of SR 162				
029376	OLD US 231	02.61 N SR 66	0	0	0	
016630	OLD US 231	02.00 N SR 70	0	0	0	
029378	OLD US 31	02.05 S SR 62	0	0	0	
7400191	CR 400E	00.16 N of CR 625N				
7400192	CR 300E	00.34 S of CR 600N				
7400193	CR 100N	00.14 E of CR 1000W	0	0	0	
7400393	CR 550E	00.17 S of SR 245	0	0	0	
7400196	CR 1100E	00.01 N of CR 1225N	212	149	361	2014
7400201	CR 450W	00.50 N of CR 300N				
7400204	CR 2175N	00.78 E of CR 700E	0	0	0	
7400248	CR 2190N	01.11 E of CR 700E	0	0	0	
7400205	CR 250N	00.38 W of CR 1000W	117	180	297	2014
7400211	CR 105W	00.18 N of CR 1475N	0	0	0	

Table 3: Construction Costs**County Spencer****County Number 74**

NBI #	Facility Carried	Location	Bridge Cost	Road Cost	Total Cost	Estimate Year
7400216	CR 1300N	00.32 W of CR 1100E				
7400217	CR 600N	00.48 E of CR 475E	27	16	42	2014
7400218	CR 620N	00.45 E of CR 650E	0	0	0	
7400226	CR 900W	00.12 N of CR 400N				
7400229	CR 1600N	01.07 E of SR 162				2012
7400230	DILGER RD	01.62 N of SR 62				
7400231	CR 300N	00.50 W of CR 200W				
7400396	CR 700E	00.35 S of CR 1350N	0	0	0	
7400245	CR 80W	00.09 S of CR 1200N	0	0	0	
7400246	CR 550E	00.42 N of CR 1350N				
7400247	CR 350W	00.59 N of CR 300S				
7400350	CR 700N	00.20 E of ORCHARD LANE R				
7400360	OLD SR 45	00.44 E of CR 100W	0	0	0	
7400365	OLD SR 245	00.12 N of CR 625N				
7400390	OLD SR 245	00.53 N of SR 66				
7400394	CR 500N	00.90 E of CR450W				

166 Total Bridges in County

Table 3: Construction Costs**County Starke****County Number 75**

NBI #	Facility Carried	Location	Bridge Cost	Road Cost	Total Cost	Estimate Year
7500001	CR 700 NORTH	00.30 WEST OF CR 500E	358	360	718	2012
7500003	CR 500 NORTH	00.00 INT OF CR 800E	0	0	0	
7500004	CR 400 NORTH	00.50 EAST OF CR 800E	0	0	0	
7500005	CR 1200 EAST	00.50 NORTH OF CR 250S	605	180	785	2012
7500084	CR 500 EAST	00.00 INT OF CR 700N	0	0	0	
7500007	CR 500 EAST	00.10 NORTH OF CR 700N	0	0	0	
7500008	CR 600E	00.00 JCT ROBBINS ROAD	460	360	820	2012
7500009	CR 600 EAST	00.20 SOUTH OF CR 700N	0	0	0	
7500010	CR 600 NORTH	00.10 EAST OF CR 800E	0	0	0	
7500011	CR 925 EAST	00.30 NORTH OF CR 850N	0	0	0	
7500014	CR 700 EAST	00.00 INT OF ROBBINS ROAD	0	0	0	
7500015	CR 800 EAST	00.20 SOUTH OF CR 500N	0	0	0	
7500016	CR 500 EAST	00.20 SOUTH OF CR 25N	0	0	0	
7500017	CR 700 EAST	00.10 NORTH OF SR 8	820	360	1180	2014
7500018	CR 700 EAST	00.10 SOUTH OF CR 25N	0	0	0	
7500088	CR 800E	0	0	0	0	0
7500021	CR 25 NORTH	00.30 EAST OF CR 500E	0	0	0	
7500022	CR 25 NORTH	00.10 WEST OF CR 600E	314	360	674	2012
7500024	CR 25 NORTH	00.10 EAST OF CR 800E	18	5	23	2012
7500025	CR 1100E	0	0	0	0	0
7500026	CR 900 EAST	00.20 SOUTH OF CR 500N	0	0	0	
7500090	CR 1000E	0	0	0	0	0
7500028	CR 900 EAST	00.90 SOUTH OF SR10	178	180	358	2012
7500029	CR 625 SOUTH	00.06 WEST OF CR 875E	177	180	357	2012
7500031	CR 1150 EAST	01.00 SOUTH OF SR10	177	180	357	2012
7500085	CR 850 EAST	00.00 INT OF CR 700S	0	0	0	
7500033	CR 850 SOUTH	00.50 WEST OF CR 850E	41	0	41	2012
7500035	CR 900 SOUTH	00.20 EAST OF CR 600E	0	0	0	
7500037	CR 800 SOUTH	00.02 EAST OF CR 200W	0	0	0	
7500038	CR 700 SOUTH	00.20 EAST OF CR 200W	0	0	0	

Table 3: Construction Costs

County Starke

County Number 75

NBI #	Facility Carried	Location	Bridge Cost	Road Cost	Total Cost	Estimate Year
7500039	CR 500 SOUTH	01.00 WEST OF CR 300E	0	0	0	
7500086	CR 500 SOUTH	00.04 WEST OF RANGE ROAD	0	0	0	
7500041	CR 500 SOUTH	00.20 WEST OF SR 39	0	0	0	
7500042	CR 400 SOUTH	00.20 WEST OF SR 39	0	0	0	
7500043	CR 400 SOUTH	00.40 WEST OF RANGE ROAD	0	0	0	
7500044	RANGE ROAD	00.00 INT OF CR 500S	5	0	5	2012
7500045	TOTO ROAD	00.50 WEST OF CR 400W	0	0	0	
7500091	CR 50E	0	0	0	0	0
7500047	CR 100E	00.50 SOUTH OF CR 500S	180	180	360	2012
7500049	CR 250 WEST	00.50 SOUTH OF TOTO ROAD	177	180	357	2012
7500050	CR 450 SOUTH	0	0	0	0	0
7500051	CR 350 WEST	00.40 SOUTH OF CR 300S	0	0	0	
7500093	CR 900S	0	0	0	0	0
7500055	OLD SR 10	00.30 EAST OF SR 35	0	0	0	
7500056	CR 650 WEST	00.50 NORTH OF CR 250S	0	0	0	
7500058	CR 850 WEST	00.10 SOUTH OF CR 500S	0	0	0	
7500061	CR 900 SOUTH	00.50 WEST OF US 421	150	180	330	2012
7500066	CR 200 SOUTH	00.00 INT OF RANGE ROAD	0	0	0	
7500067	CR 100W	00.50 NORTH OF CR 150S	0	0	0	
7500070	RANGE ROAD	00.80 SOUTH OF SR 8	0	0	0	
7500071	CR 100W	00.80 SOUTH OF SR 8	0	0	0	
7500074	CR 300 EAST	00.10 SOUTH OF CR 50N	12	19	31	2012
7500075	CR 200 EAST	00.10 SOUTH OF CR 500N	0	0	0	
7500078	OLD US 30	00.50 EAST OF CR 300E	0	0	0	
7500079	CR 300 EAST	00.30 SOUTH OF CR 600N	0	0	0	
7500081	CR 100E	00.40 NORTH OF CR 400N	280	180	460	2012
7500087	RANGE ROAD	00.10 NORTH OF CR 400N	0	0	0	
7500083	CR 850 SOUTH	00.20 EAST OF CR 850E	0	0	0	

58 Total Bridges in County

Table 3: Construction Costs**County Steuben****County Number 76**

NBI #	Facility Carried	Location	Bridge Cost	Road Cost	Total Cost	Estimate Year
7600002	OUTER Dr	01.50 N of SR 120	65	24	89	2014
7600003	CR 700S	00.30 W of CR 800W	60	9	69	2014
7600004	CR 700S	00.40 W of CR 725W	64	11	75	2014
7600005	CR 725W	00.20 S of CR 700S	61	0	61	2014
7600006	CR 600W	00.50 S of US 20	3	6	9	2014
7600008	GOLDEN LAKE Rd	00.10 N of CR 325W	103	7	110	2014
7600009	CR 800W	00.00 Int of CR 700S	58	10	68	2014
7600007	CR 40S	00.60 E of TOLL RD	65	30	95	2014
7600010	CR 475S	00.08 W of CR 1000W	0	0	0	
7600011	CR 600W	00.30 S of SR 120	0	0	0	
7600012	CR 400S	00.60 E of Old 27	103	0	103	2014
7600013	MERIDIAN Rd	00.70 N of CR 400S	60	0	60	2014
7600014	CR 850E	00.01 N of CR 525S	76	0	76	2014
7600015	E METZ Rd	00.50 E of CR 275E	0	0	0	
7600016	CR 275E	00.30 N of HANSELMAN	61	0	61	2014
7600017	S BILL DELLER Rd	00.70 N of CR 400S	57	0	57	2014
7600018	HANSELMAN Rd	00.30 W of CR 275E	64	12	76	2014
7600019	CR 600E	00.40 S of CR 500S	0	8	8	2014
7600020	CR 700E	00.60 S of CR 700S	61	0	61	2014
7600022	CR 775S	00.10 E of CR 535E	60	9	69	2014
7600023	CR 750S	00.50 E of CR 700E	52	0	52	2014
7600024	METZ RD/200S	00.40 E of CR 850E	0	0	0	
7600025	CR 300S	00.60 E of CR 850E	54	0	54	2014
7600026	CR 400S	00.70 E of CR 850E	64	0	64	2014
7600027	CR 650S	00.20 W of CR 800E	68	0	68	2014
7600028	CR 450W	00.10 N of CR 200S	85	30	115	2014
7600029	CR 175N	00.20 E of CR 1100W	57	0	57	2014
7600030	CR 900W	00.30 N of US 20	68	0	68	2014
7600031	CR 800W	00.30 S of SR 120	50	0	50	2014
7600032	CR 750W	00.30 S of SR 120	56	7	63	2014

Table 3: Construction Costs**County Steuben****County Number 76**

NBI #	Facility Carried	Location	Bridge Cost	Road Cost	Total Cost	Estimate Year
7600033	CR 675W	00.40 S of SR 120	74	33	107	2014
7600034	CR 25S	00.10 E of CREEK BANK Rd	62	0	62	2014
7600035	FLINT RD/CR 750W	00.30 S of CR 100N	53	0	53	2014
7600036	CR 50N	00.20 E of CR 900W	106	7	113	2014
7600037	CR 300W	00.10 S of CR 400N	0	0	0	
7600043	OLD SR 1	00.30 N of EDUNHAM RD	99	31	130	2014
7600044	OLD US 27	00.60 S of CR 400S	11	0	11	2014
7600046	CR 550E	00.10 S of 600S	0	0	0	
7600047	FOX LAKE RD	00.50 W of Old SR27	5	0	5	2014
7600001	CR 150W	00.40 S of SR 120	76	32	108	2014
7600051	LAKE GEORGE LN 201	00.90 W of Old 27	82	31	113	2014
7600052	CR 500W	00.10 N of BACHLOR Rd	0	0	0	
7600053	CR 400W	00.80 S of CR 300N	56	39	95	2014
7600054	CR 100E	00.40 S of CR 700S	48	7	55	2014
7600055	LK GEORGE LN 201B	00.10 N of LK GEORGE RD	46	33	79	2014
7600056	LANE 201 BALL LAKE	00.20 S of BELLE FNT	0	0	0	
7600057	CR 40S	00.20 W of TOLL Rd	0	6	6	2014
7600058	CR 950E	00.40 N of CR 40S	0	0	0	
7600060	LANE 280	00.25 E of CR 300E	4	0	4	2014

49 Total Bridges in County

Table 3: Construction Costs**County Sullivan****County Number 77**

NBI #	Facility Carried	Location	Bridge Cost	Road Cost	Total Cost	Estimate Year
7700001	CARLISLE-PLEASANT	00.60 E OF CR 750 E	0	0	0	
7700004	S COUNTY LINE RD	00.10 W OF CR 800 E	0	0	0	
7700005	S COUNTY LINE RD	00.40 E OF HORST RD	260	180	618	2013
7700006	S COUNTY LINE RD	00.26 W OF CR 625 E	183	180	515	2013
7700007	S COUNTY LINE RD	00.30 N OF LINN RD.	190	180	524	2013
7700008	S COUNTY LINE RD	00.60 W OF SR 58	316	270	820	2013
7700009	CR 975 S	00.80 W OF CR 500 E	119	180	430	2013
7700010	CR 975 S	00.30 W OF CR 500 E	267	180	627	2013
7700014	CR 900 S	00.50 E OF CR 500 E	0	0	0	
7700017	CR 625 E	00.55 S OF CR 975 S	168	180	501	2013
7700018	CR 1100 S	00.13 W OF CR 800 E	0	0	0	
7700019	CR 700 E	00.23 S OF CR 1100 S	236	270	709	2013
7700020	CR 1100 S	00.10 W OF CR 700 E	172	180	501	2013
7700022	CR 500E	00.30 N OF CR 900 S	0	0	0	
7700023	CR 900 S	00.10 W OF CR 500 E	163	240	564	2013
7700024	CR 900 S	00.22 W OF CR 425 E	0	0	0	
7700025	CR 1050 S	00.05 W of CR 425 E	0	0	0	
7700027	CR 500 E	00.14 S OF CR 975 S	204	180	542	2013
7700028	CR 500 E	00.42 N OF CR 975 S	0	0	0	
7700029	CR 325 E	00.08 S OF CR 600 S	0	0	0	
7700036	CR 700 S	00.20 S OF OLD US 41	155	270	595	2013
7700289	CR 1100 S	00.30 W OF S DIVISION RD	0	0	0	
7700042	CR 5	00.61 S OF CR 975 S	0	0	0	
7700044	CR 950 S	00.30 E OF CR 50 E	0	0	0	
7700045	CR 50 E	00.91 S OF CR 975 S	248	225	662	2013
7700046	CR 850 S	00.62 E OF CR 18 SW	0	0	0	
7700047	CR 250 W	00.36 N OF CR 900 S	0	0	0	
7700049	CR 850 S	00.11 E OF CR 400 W	0	0	0	
7700050	CR 850 S	00.02 W OF CR 400 W	0	0	0	
7700051	CR 525 W	00.07 W OF CR 525 W	95	0	133	2013

Table 3: Construction Costs**County Sullivan****County Number 77**

NBI #	Facility Carried	Location	Bridge Cost	Road Cost	Total Cost	Estimate Year
7700053	CR 450 W	00.08 N OF CR 1050 S	0	0	0	
7700055	CR 400 W	00.71 N of CR 1050 S	0	0	0	
7700056	CR 400 W	00.10 S OF CR 850 S	0	0	0	
7700057	CR 750 S	00.01 W OF CR 400 W	134	180	449	2013
7700058	CR 750 S	00.90 W OF CR 550 W	0	0	0	
7700059	CR 700 S	00.15 E OF CR 650 W	0	0	0	
7700062	CR 250 S	00.34 W OF CR 400 W	0	0	0	
7700063	CR 550 W	00.25 N OF CR 400 S	414	225	886	2013
7700065	CR 775 W	00.42 N OF CR 450 S	232	240	661	2013
7700066	CR 450 W	00.02 S OF CR 550 S	189	180	523	2013
7700067	CR 550 S	00.01 N OF OLD BUFFALO TR	0	0	0	
7700068	CR 570 S	00.10 S OF OLD BUFFALO TR	189	180	523	2013
7700069	CR 570 S	00.13 E OF CR 550 W	0	0	0	
7700070	OLD BUFFALO TRAIL	00.01 N OF CR 550 S	178	18	509	2013
7700071	CR 300 S	00.16 W OF CR 625 W	0	0	0	
7700072	CR 300 S	00.72 E OF CR 550 W	0	0	0	
7700306	CR 400 W	00.23 N OF SR 54	0	0	0	
7700076	CR 625 W	00.02 S OF CR 300 S	284	225	710	2013
7700080	CR 100 S	00.31 E OF CR 450 W	167	180	493	2013
7700081	SILVER ROAD	00.12 S OF W CENTER ROAD	0	0	0	
7700082	SILVER ROAD	00.20 E OF US 41	0	0	0	
7700085	CR 300 S	00.05 W OF CR 100 W	128	180	442	2013
7700087	CR 150 W	00.02 N OF CR 400 S	0	0	0	
7700088	CR 450 S	00.33 E OF CR 275 W	0	0	0	
7700089	CR 450 S	00.01 W OF CR 150 W	0	0	0	
7700092	CR 600 S	00.62 E OF CR 100 W	203	0	284	2013
7700093	CR 500 S	00.06 W OF CR 475 S	0	0	0	
7700094	CR 100 W	00.49 N OF CR 500 S	139	180	479	2013
7700095	CR 100 W	00.27 S OF CR 400 S	134	180	382	2013
7700096	CR 100 W	00.10 N OF CR400 S	212	180	554	2013

Table 3: Construction Costs**County Sullivan****County Number 77**

NBI #	Facility Carried	Location	Bridge Cost	Road Cost	Total Cost	Estimate Year
7700097	CR 75 W	00.16 N OF CR 75 S	0	0	0	
7700100	CR 250 E	00.20 N OF CR 625 S	185	200	539	2013
7700101	CR 550 S	00.31 E OF CR 250 E	156	180	479	2013
7700102	CR 325 E	00.19 N OF CR 600 S	0	0	0	
7700103	CR 250 E	00.26 S OF CR 350 S	195	180	531	2013
7700106	CR 200 E	00.13 N OF CR 350 S	0	0	0	
7700107	CR 350 S	00.11 E OF CR 200 E	0	0	0	
7700108	CR 300 S	00.42 E OF US 41	56	0	56	2013
7700112	CR 500 S	00.11 E OF CR 400 E	178	180	509	2013
7700118	CR 600 S	00.16 W OF CR 600 E	128	180	442	2013
7700120	CR 600 S	00.08 E OF CR 325 E	128	180	442	2013
7700123	CR 400 E	00.55 N OF CR 600 S	246	180	600	2013
7700126	CR 300 S	00.46 E OF CR 450 E	195	180	531	2013
7700127	CR 300 S	00.07 W OF CR 600 E	161	180	486	2013
7700129	E COUNTY LINE RD	00.34 S OF CR 400 S	0	0	0	
7700130	CR 350 S	00.00 CO LINE RD-CR 350 S	195	180	531	2013
7700131	CR 600 E	00.33 S OF SR 54	0	0	0	
7700304	CR 450 E	00.52 S OF SR 54	0	0	0	
7700133	CR 250 S	00.24 W OF COUNTY LINE RO	0	0	0	
7700303	CR 800 E	00.11 S OF CR 100 N	0	0	0	
7700136	CR 525 E	00.49 S OF CR 300 N	304	180	678	2013
7700137	CR 350 N	00.54 E OF CR 750 E	0	0	0	
7700138	CR 100 N	00.17 W OF CR 800 E	0	0	0	
7700139	CR 700 E	00.59 N OF CR 100 N	0	0	0	
7700140	CR 700 E	00.19 N OF CR 225 N	260	180	618	2013
7700141	CR 700 E	00.51 S OF CR 325 N	0	0	0	
7700142	CR 550 E	00.21 S OF CR 600 N	0	0	0	
7700143	CR 600 E	00.29 S OF CR 600 N	234	180	584	2013
7700145	CR 300 N	00.58 W OF CR 500 E	0	0	0	
7700146	CR 300 N	00.12 W OF CR 500 E	389	225	852	2013

Table 3: Construction Costs**County Sullivan****County Number 77**

NBI #	Facility Carried	Location	Bridge Cost	Road Cost	Total Cost	Estimate Year
7700147	CR 500 N	00.39 E OF CR 825 E	0	0	0	
7700148	E COUNTY LINE RD	00.62 N OF CR 350 N	0	0	0	
7700149	E COUNTY LINE RD	00.17 N OF CR 350 N	0	0	0	
7700150	CR 825 E	00.31 N OF CR 350 N	0	0	0	
7700151	CR 825 E	00.78 S OF CR 500 N	0	0	0	
7700153	CR 475 N	00.71 E OF CR 400 E	0	0	0	
7700155	CR 200 N	01.25 E OF CR 252 E	119	180	449	2013
7700158	CR 400 E	00.07 N OF CR 550 N	145	180	465	2013
7700160	CR 75 N	00.04 W OF CR 200 E	261	180	620	2013
7700162	CR 450 N	00.04 E OF US 41	0	0	0	
7700163	CR 100 E	00.18 S OF CR 350 N	0	0	0	
7700164	CR 50 E	00.28 S OF CR 400 N	0	0	0	
7700166	CR 300 N	00.19 E OF CR 100 E	0	0	0	
7700168	CR 50 N	00.39 E OF CR 150 E	278	180	643	2013
7700169	CR 50 N	00.51 E OF CR 150 E	23	0	23	2013
7700173	CR 500 N	00.27 E OF CR 200 W	0	0	0	
7700288	WOLFE STREET	00.32 E OF US 41	0	0	0	
7700175	CR 200N/FRAKES ST	00.27 E OF US 41	140	180	457	2013
7700178	CR 200 W	00.33 N OF CR 500 N	0	0	0	
7700179	JOHNSON ST	00.08 W OF WOLFENBURGER	140	180	457	2013
7700180	WASHINGTON ST	00.01 S OF CR 200 W	241	180	593	2013
7700181	WASHINGTON ST	00.25 E OF US 41	0	0	0	
7700182	CR 200 E	00.30 N OF CR 500 N	0	0	0	
7700183	CR 275 E	00.43 N OF CR 450 N	0	0	0	
7700184	MILL ST	00.19 S OF N JACKSON ST	0	0	0	
7700186	CR 75 N	00.69 E OF CR 600 W	185	200	539	2013
7700188	CR 425 W	00.42 S OF CR 300 N	0	0	0	
7700190	CR 25 N	00.22 E OF CR 600 W	96	0	96	2013
7700192	CR 50 N	00.42 E OF CR 700 W	84	0	84	2013
7700193	CR 900 W	00.14 S OF CR 25 N	195	180	531	2013

Table 3: Construction Costs**County Sullivan****County Number 77**

NBI #	Facility Carried	Location	Bridge Cost	Road Cost	Total Cost	Estimate Year
7700195	CR 900 W	00.18 S OF CR 975 W	255	180	612	2013
7700199	OLD KENTUCKY ROAD	00.18 N OF CR 425 N	0	0	0	
7700200	CR 425 N	00.03 E OF CR 800 W	128	180	442	2013
7700202	CR 400 W	00.43 S OF CR 600 N	344	225	792	2013
7700203	CR 325 W	00.38 S OF CR 600 N	297	225	728	2013
7700204	CR 500 N	00.02 E OF CR 425 W	190	180	524	2013
7700205	CR 500 N	00.09 E OF SR 63	0	0	0	
7700206	CR 600 N	00.10 W OF CR 700 W	166	200	512	2013
7700207	CR 300 N	00.11 E OF CR 1025 W	0	0	0	
7700210	CR 450 W	00.08 N OF CR 600 N	0	0	0	
7700211	CR 600 N	00.24 E OF CR 325 W	0	0	0	
7700214	CR 875 W	00.17 N OF CR 400 N	0	0	0	
7700217	OLD KENTUCKY ROAD	00.11 S OF CR 1025 N	132	200	465	2013
7700219	CR 300 W	00.39 N OF W CHOWNING ST	0	0	0	
7700266	CR 850 N	00.43 W OF CR 350 W	0	0	0	
7700225	CR 1075 N	00.31 E OF CR 550 W	0	0	0	
7700226	CR 1100 N	00.26 E OF CR 425 W	146	180	466	2013
7700227	TROTMAN RD	01.13 E OF SR 63	178	180	509	2013
7700276	CR 975 N	00.50 W OF CR 350 W	0	0	0	
7700230	THUNDERBIRD POND R	00.81 S OF CR 950 N	337	225	781	2013
7700231	CR 200 W	00.17 N OF CR 800 N	0	0	0	
7700232	CR 200 W	00.38 N OF CR 850 N	123	180	434	2013
7700236	CR 850 N	00.34 W OF CR 200 W	156	180	479	2013
7700237	CR 1000 N	00.20 E OF CR 25 W	0	0	0	
7700238	CR 1100 N	00.26 E OF CR 25 W	0	0	0	
7700239	CR 1175 N	00.16 W OF CR 25 W	0	0	0	
7700240	CR 25 W	00.29 S OF CR 1175 N	223	180	568	2013
7700290	DIVISION	00.50 N OF CR 850 N	0	0	0	
7700243	CR 1175 N	00.03 E OF N DIVISION RD	17	0	17	2013
7700244	CR 1175 N	00.38 E OF CR 200 E	151	180	472	2013

Table 3: Construction Costs

County Sullivan

County Number 77

NBI #	Facility Carried	Location	Bridge Cost	Road Cost	Total Cost	Estimate Year
7700246	CR 1125 N	00.33 E OF CR 200 E	0	0	0	
7700247	CR 650 N	00.14 E OF N JACKSON ST	0	0	0	
7700248	CR 1100 N	00.04 E OF CR 500 E	0	0	0	
7700305	CR 900 N	00.46 E OF CR 475 E	0	0	0	
7700251	CR 900 N	00.63 W OF CR 375 E	0	0	0	
7700252	CR 500 E	00.10 N OF CR 1100 N	135	180	486	2013
7700253	CR 1100 N	00.53 E OF CR 650 E	0	0	0	
7700254	CR 1150 N	00.28 W OF CR 725 E	87	200	402	2013
7700255	CR 1050 N	00.17 E OF CR 700 E	328	225	769	2013
7700256	CR 1050 N	00.23 W OF CR 750 E	0	0	0	
7700257	CR 850 E	00.30 S OF CR 1100 N	234	180	584	2013
7700258	CR 375 E	00.15 S OF CR 600 N	264	225	684	2013
7700259	CR 1050 N	00.09 W OF CR 550 E	45	0	45	2013
7700262	CR 875 N	00.35 E OF CR 650 E	272	225	696	2013
7700263	CR 575E	00.20 N OF CR 775 N	0	0	0	
7700264	CR 575 E	00.26 S OF CR 875 N	0	0	0	
7700265	CR 825 N	00.13 S OF CR 375 E	0	0	0	
7700267	CR 600 N	00.11 E OF CR 700 E	0	0	0	
7700268	CR 750 N	00.43 E OF CR 725 E	0	0	0	
7700279	OLD US 41	00.28 S OF CR 625 S	0	0	0	
7700280	OLD US 41	00.16 S OF CR 600 S	0	0	0	
7700283	CR 525 E	00.17 S OF CR 100 N	0	0	0	
7700300	OLD SR 54	00.09 W OF CR 400 W	17	0	17	2013
7700301	OLD SR 54	00.20 E OF CR 150 W	0	0	0	
7700281	CR 100 N	00.19 E OF CR 700 W	0	0	0	
7700285	CR 300 N	00.21 W OF CR 425 W	0	0	0	
7700286	CR 325 W	00.25 S OF CR 600 N	128	180	442	2013
7700302	CR 350 N	00.20 W OF CR 175 E	0	0	0	

178 Total Bridges in County

Table 3: Construction Costs**County Switzerland****County Number 78**

NBI #	Facility Carried	Location	Bridge Cost	Road Cost	Total Cost	Estimate Year
7800001	Bear Creek Rd	01.10 N of Knigga Rd				
7800002	Long Run Rd	00.00 W of Jack Allen Rd				
7800045	Mennets Hollow Rd	01.40 W of US 129				
7800004	Fairview Rd	00.60 S of Pleasant Road				
7800005	Bennington Pike	00.10 of Culbertson	380	68	560	2014
7800006	Bennington Pike	00.10 East of Cole Road				
7800007	Jackson Road	00.10 N of US 129				
7800008	Pendleton Run Rd	00.60 N of Jackson	290	70	420	2014
7800009	Parks Ridge Road	00.00 S of Brow Road				
7800010	Jackson Road	00.20 N of Pendleton	224	60	380	2012
7800011	PLUM CREEK RD	00.00 S of Marylamb				
7800012	PLUM CREEK RD	00.00 S of Sadie Gre	174	44	266	2014
7800013	ROMANS LN	00.00 E MARYLAMB	210	52	317	2014
7800049	PRIVATE DRIVE	0.0 SW of Mary Lamb Ln				
7800014	Allensville Rd	00.20 N of US 250				
7800015	Red Hog Pike	00.00 S of Upper Grant				
7800016	Allensville Rd	01.20 N of Works Rd				
7800017	Scott Ridge Rd	00.40 N of McCreary	120	15	135	2014
7800019	Log Lick Rd	00.00 S of Bud Ball				
7800020	Bryants Creek Rd	01.80 S of US 250				
7800021	Log Lick Rd	00.10 S of McCreary's	210	60	330	2014
7800023	Grants Creek Rd	00.50 N of Overcus				
7800024	GRANTS CREEK RD	00.30 W of Antioch				
7800025	Antioch Rd	00.10 S of Low Grant				
7800026	Antioch Rd	00.00 Int of Wallick				
7800027	N Branch Rd	00.00 W of N Rd				
7800029	QUERCUS GROVE RD	00.10 N of Oak Tree				
7800030	QUERCUS GROVE RD	00.00 N of Red Hog				
7800031	Goose Creek Rd	00.30 E of Bodey Hill				
7800047	Goose Creek Road	0.0 E of Bear Creek				

Table 3: Construction Costs**County Switzerland****County Number 78**

NBI #	Facility Carried	Location	Bridge Cost	Road Cost	Total Cost	Estimate Year
7800039	DRYFORK RD	00.80 S Greenbriar Ridge	0	0	0	
7800050	HANSMAN LN	00.00 SILVER HILL RD	0	0	0	
7800051	SILVER RD	0.0 SILVER HILL RD	0	0	0	
7800052	SAND RUN RD	00.36 N SR 156	0	0	0	
7800046	TURTLE CREEK RD	00.10 S of Paul Chase				
7800036	Bennett Rd	00.40 W of US 156				
7800037	Levell Rd	00.20 W of Levell Road				
7800048	LOST FORK ROAD	02.20 W BRAYTOWN				
7800040	Popcorn Ridge Rd	00.10 E of Plum Creek	225	56	342	2012
7800041	Smith Ridge Road	00.10 W of Bennington Pik				
7800044	Lake Geneva Rd	00.50 S of White Wat				

41 Total Bridges in County

Table 3: Construction Costs**County** **Tippecanoe****County Number** **79**

NBI #	Facility Carried	Location	Bridge Cost	Road Cost	Total Cost	Estimate Year
7900001	E COUNTY LINE RD	00.33 N of CR 1075S	0	0	0	
7900002	S COUNTY LINE RD	00.31 W of CR 1000E	0	0	0	
7900003	CR 600E	00.13 S of CR 1200S	0	0	0	
7900202	CR 600E	00.20 N of CR 1300S	0	0	0	
7900004	CR 1000E	00.25 N of S County Line	0	0	0	
7900005	CR 900S	00.69 E of CR 725E	234	76	413	2010
7900006	CR 800S	00.22 E of Stockwell Rd	0	0	0	
7900007	CR 725E	00.07 N of CR 900S	0	0	0	
7900008	CR 1200S	01.18 E of US 231	0	0	0	
7900010	CR 800S	00.03 W of CR 350E	488	112	750	2008
7900011	CR 100E	00.10 N of CR 1000S	0	0	0	
7900012	CR 350E	00.21 S of CR 900S	0	0	0	
7900013	CR 200E	00.52 N of CR 950S	12	4	24	2012
7900014	CR 1150S	00.18 W of US 231	0	0	0	
7900015	CR 1200S	00.17 W of US 231	0	0	0	
7900016	CR 175W	00.48 S of CR 1300S	0	0	0	
7900018	CR 950S	00.72 E of CR 400W	0	0	0	
7900203	CR 650E	00.18 N of CR 200S	0	0	0	
7900204	CR 950E	00.30 S of SR 38	0	0	0	
7900019	CR 200S	00.10 W of CR 750E	1123	215	1697	2010
7900020	CR 1075E	01.08 N of CR 700S	46	5	70	2012
7900022	CR 900E	00.27 N of CR 700S	0	0	0	
7900023	WYNDOTTE RD	00.28 E of CR 800E	0	0	0	
7900024	New Castle Rd	00.41 E of CR 775E	0	0	0	
7900026	Harding Rd	00.35 SW of CR 900E	0	0	0	
7900027	CR450E	00.11 N of CR 550S	0	0	0	
7900028	CR 350E	00.17 N of CR 800S	0	0	0	
7900029	Wea School Rd	00.07 S of WeaSchool Rd	0	0	0	
7900030	Concord Rd	00.03 S of Brady Ln	0	0	0	
7900031	Brady Ln	00.04 W of Concord Rd	0	0	0	

Table 3: Construction Costs**County** **Tippecanoe****County Number** **79**

NBI #	Facility Carried	Location	Bridge Cost	Road Cost	Total Cost	Estimate Year
7900032	Poland Hill Rd	00.23 N of CR 350S	0	0	0	
7900033	CR 200E	00.09 S of WeaSchool Rd	0	0	0	
7900192	CR 150E	00.06 S of WeaSchool Rd	0	0	0	
7900034	CR 150E	00.03 N of CR 510S	0	0	0	
7900035	CR 500S	00.60 E of CR 150W	330	62	515	2014
7900205	CR 100E	00.73 N of CR 700S	0	0	0	
7900199	CR 450E	00.21 S of US 52	0	0	0	
7900036	SOUTH 9TH ST	00.23 S of Ortman Ln	0	0	0	
7900037	CR 100E	00.02 N of CR 510S	0	0	0	
7900038	CR 625S	00.41 W of US 231	0	0	0	
7900040	Old Romney Rd	00.30 S of CR 300S	0	0	0	
7900042	CR 275S	00.03 S of SR 25	0	0	0	
7900043	Lilly Rd	00.39 NE of CR 250W	490	170	825	2008
7900044	Lilly Rd	00.10 NE of CR 250W	569	170	924	2008
7900045	CR 500W	00.41 S of CR 500S	0	0	0	
7900170	CR 375W	00.24 N of CR 700S	0	0	0	
7900046	Sleeper Rd	00.31 NE of CR 600S	0	0	0	
7900047	CR 660S	00.08 W of CR 475W	0	0	0	
7900048	CR 660S	00.22 W of CR 375W	0	0	0	
7900049	CR 600W	00.41 S of CR 500S	0	0	0	
7900050	CR 700S	00.25 W of CR 625W	0	0	0	
7900051	CR 600S	00.17 E of CR 700W	0	0	0	
7900052	CR 700W	00.08 N of CR 650S	0	0	0	
7900053	CR 700W	00.17 N of CR 650S	38	39	100	2012
7900054	CR 700W	00.34 S of CR 500S	392	140	690	2010
7900055	CR 850W	00.30 N of CR 300S	0	0	0	
7900056	Turner Rd	00.62 N of CR 510S	0	0	0	
7900057	CR 510S	00.35 E of CR 900W	65	16	105	2012
7900058	CR 650S	00.38 W of SR 25	0	0	0	
7900059	CR 700S	00.38 W of SR 25	0	0	0	

Table 3: Construction Costs**County** **Tippecanoe****County Number** **79**

NBI #	Facility Carried	Location	Bridge Cost	Road Cost	Total Cost	Estimate Year
7900206	Granville Rd	00.08 S of Division Rd	64	52	170	2010
7900060	CR 700W	00.30 S of Division Rd	0	0	0	
7900061	Division Rd	00.02 W of CR 725W	0	0	0	
7900062	CR 350N	00.16 W of CR 800W	0	0	0	
7900063	CR 800W	00.08 S of CR 400N	0	0	0	
7900065	CR 725W	00.45 N of Division Rd	0	0	0	
7900179	South River Rd	00.16 SE of CR 350W	0	0	0	
7900066	DIVISION RD	00.09 W of Division Rd	0	0	0	
7900067	Division Rd	00.27 W of Division Rd	0	0	0	
7900068	Division Rd	00.06 W of CR 575W	0	0	0	
7900069	DIVISION RD	00.63 W of CR 350W	0	0	0	
7900070	CR 350W	00.18 N of Division Rd	0	0	0	
7900071	Jackson Rd	00.07 E of CR 475W	12	10	37	2010
7900072	CR 400W	00.27 S of US 52	0	0	0	
7900207	CR 500N	00.22 W of CR 950W	0	0	0	
7900073	CR 500N	00.18 E of CR 850W	0	0	0	
7900074	CR 500N	00.05 E of Morehouse Rd	0	0	0	
7900075	MOREHOUSE RD	00.04 SE of Taft Rd	0	0	0	
7900076	CR 300W	00.32 N of US 52	0	0	0	
7900078	CR 300W	00.62 N of CR 850N	21	40	81	2010
7900079	CR 850N	00.63 W of CR 100W	0	0	0	
7900080	CR 750N	00.05 W of CR 100W	170	67	322	2012
7900081	CR 600N	00.15 E of Morehouse Rd	0	0	0	
7900082	CR 450W	00.54 S of N County Line	0	0	0	
7900208	CR 750N	00.02 W of CR 250W	0	0	0	
7900083	N 9TH ST	00.44 SW SWISHER RD	0	0	0	
7900209	Barton Beach Rd	00.72 N of Schuyler Ave	0	0	0	
7900185	SCHUYLER AVE/SR-25	00.06 SW BARTON BEACH R	0	0	0	
7900178	CEDAR LANE	00.15 NW HEMLOCK RD	0	0	0	
7900084	CR 150N	00.04 W of CR 400E	1	0	2	2014

Table 3: Construction Costs**County** **Tippecanoe****County Number** **79**

NBI #	Facility Carried	Location	Bridge Cost	Road Cost	Total Cost	Estimate Year
7900085	CR 900E	00.07 N of CR 250N	0	0	0	
7900183	CR 250N	00.25 W of CR 1025E	0	0	0	
7900086	CR 1050E	00.32 S of CR 40S	0	0	0	
7900087	CR 100S	00.29 E of CR 1025E	242	67	412	2010
7900088	CR 775E	00.02 S of SR 26	98	25	165	2014
7900089	CR 775E	00.10 S of SR 26	0	0	0	
7900090	CR 800E	00.12 S of CR 150S	0	0	0	
7900091	CR 750E	00.96 N of CR 200S	0	0	0	
7900092	CR 900E	00.30 N of CR 100S	0	0	0	
7900093	E COUNTY LINE RD	00.11 S of CR 300N	0	0	0	
7900094	E COUNTY LINE RD	00.04 S of CR 300N	0	0	0	
7900096	CR 725E	01.13 N of CR 100N	12	12	37	2014
7900215	Madison Street	0.04 W of CR 750E	0	0	0	
7900180	CR 750E	00.53 S of CR 550N	0	0	0	
7900097	CR 775E	00.13 N of CR 660N	4	0	11	2012
7900098	CR 660N	00.20 W of CR 775E	0	0	0	
7900099	CR 600E	00.46 S of CR 550N	0	0	0	
7900100	Stair Rd	00.19 NE of CR 500E	181	52	316	2012
7900101	CR 775E (GRANT RD)	00.23 NW of SR 25	0	0	0	
7900102	PRETTY PRAIRIE RD	00.14 W GRANT RD	0	0	0	
7900103	Pretty Prairie Rd	00.88 NE of Tyler Rd	0	0	0	
7900104	CR 900E	00.16 S of CR 650N	0	0	0	
7900105	CR 700N	00.41 W of E County Line	0	0	0	
7900106	CR 700N	00.45 E of CR 1000E	0	0	0	
7900107	CR 1000E	00.24 S of CR 700N	39	29	98	2014
7900108	CR 1000E	00.32 S of SR 25	0	0	0	
7900109	E COUNTY LINE RD	00.09 S of CR 700N	0	0	0	
7900110	E COUNTY LINE RD	00.04 S of CR 500N	0	0	0	
7900210	CR 800N	00.40 E of CR 900E	0	0	0	
7900111	Tyler Rd	00.26 NE of CR 900N	0	0	0	

Table 3: Construction Costs**County** **Tippecanoe****County Number** **79**

NBI #	Facility Carried	Location	Bridge Cost	Road Cost	Total Cost	Estimate Year
7900211	E COUNTY LINE RD	00.22 N of CR 700N	0	0	0	
7900112	Burnett Rd	00.15 NW of N 9th St	673	112	982	2008
7900113	CR 75E	00.37 S of CR 600N	0	0	0	
7900114	CR 50W	00.34 S of CR 725N	0	0	0	
7900115	CR 600N	00.51 E of CR 50W	0	0	0	
7900116	CR 600N	00.32 W of SR 43	377	112	612	2008
7900117	CR 650N	00.25 E of CR 50W	0	0	0	
7900118	CR 650N	00.13 W of SR 43	2	0	9	2014
7900119	CR 725N	00.35 E of CR 75E	7	0	15	2014
7900120	CR 900N	00.60 E of CR 75E	0	0	0	
7900212	CR 75E	00.15 S of CR 900N	0	0	0	
7900213	CR 50W	00.47 S of CR 500N	0	0	0	
7900193	TWYKENHAM BLVD	00.23 W 18TH ST	0	0	0	
7900214	CR 140W	00.09 S of CR 500N	0	0	0	
7900122	CR 800N	00.46 W of SR 43	0	0	0	
7900123	CR 500N	00.28 W of CR 50W	0	0	0	
7900194	SALEM STREET	00.14 W 6TH STREET	0	0	0	
7900195	UNION STREET	00.15 W 6TH STREET	0	0	0	
7900196	3RD STREET RAMP	00.18 N CINCINNATI STR	0	0	0	
7900197	UNION/SALEM STREET	00.33 W 6TH STREET	0	0	0	
7900124	CR 1200S	00.35 W of CR 825W	132	74	257	2010
7900125	CR 400W	00.56 S of CR 950S	0	0	0	
7900126	CR 700S	00.43 E of CR 375W	14	13	43	2010
7900127	CR 150E/S 18TH ST	00.06 S of Ortman Ln	0	0	0	
7900128	CR 125W	00.42 N of SR 28	0	0	0	
7900129	CR 500E	00.47 N of CR 1200S	0	0	0	
7900130	CR 1200S	00.30 W of CR 575E	0	0	0	
7900131	CR 1200S	00.19 W of CR 575E	0	0	0	
7900132	CR 1200S	00.04 W of CR 575E	0	0	0	
7900133	CR 500E	00.10 N of CR 1000S	1	0	8	2014

Table 3: Construction Costs**County** **Tippecanoe****County Number** **79**

NBI #	Facility Carried	Location	Bridge Cost	Road Cost	Total Cost	Estimate Year
7900134	CR 1000S	00.16 W of CR 1000E	0	0	0	
7900135	CR 1000S	00.98 W of US 52	0	0	0	
7900136	OLD SHADELAND RD	00.23 NE of SR 25	456	76	692	2008
7900220	LILLY RD	00.52 W of Shadeland Rd	0	0	0	
7900138	CR 300S	00.09 E of CR 250W	0	0	0	
7900216	OLD SR 25	00.93 N I-65	0	0	0	
7900217	OLD SR 25	00.44 N SR 225	0	0	0	
7900218	OLD SR 25	02.09 N SR 225	44	0	68	2014
7900219	OLD SR 25	03.83 S US 421	0	0	0	
7900143	CR 1300S	00.74 E of CR 800W	153	37	262	2014
7900144	CR 950W	01.50 S of CR 75S	0	0	0	
7900145	N 9TH STREET	00.03 S OF GOLFVIEW ROAD	0	0	0	
7900146	Indian Bead Rd	00.10 W of US 231	0	0	0	
7900148	CR 800S	00.01 W of CR 100W	34	45	117	2014
7900149	CR 350N	00.37 W of E County Line	116	37	216	2014
7900150	CR 500N	00.45 W of CR 900E	0	0	0	
7900151	CR 500N	00.21 W of CR 900E	0	0	0	
7900152	CR 500N	00.35 E of CR 900E	0	0	0	
7900189	CR 250E/CONCORD RD	00.31 S of CR 350S	0	0	0	
7900190	CR 150E/S 18TH ST	00.22 S of CR 350S	0	0	0	
7900191	CR 100E/S 9TH ST	00.23 S of CR 350S	0	0	0	
7900153	CR 500E	00.13 N of CR 400N	140	62	278	2014
7900154	CR 300S	00.44 E of CR 500W	156	76	290	2008
7900155	CR 350W/Kerfoot Dr	00.05 S of US 52	0	0	0	
7900156	CR 900S	00.02 E of CR 500E	0	0	0	
7900157	CR 900E	00.15 N of CR 500N	177	106	379	2012
7900158	Prophet Rock Rd	00.15 E of CR 300E	1	0	2	2014
7900159	CR 500N	00.18 E of US 231	0	0	0	
7900160	18TH ST	00.10 N SOUTH ST	0	0	0	
7900162	CR 900E	00.07 S of SR 38	0	0	0	

Table 3: Construction Costs**County** **Tippecanoe****County Number** **79**

NBI #	Facility Carried	Location	Bridge Cost	Road Cost	Total Cost	Estimate Year
7900165	CR 1000E	00.36 S of CR 500N	0	0	0	
7900166	CR 600N	00.54 E of CR 850W	2	0	3	2014
7900167	CR 900E	00.26 N of SR 38	0	0	0	
7900171	CR 200S	00.08 W of CR 900E	0	0	0	
7900168	CR 575E	00.35 S of CR 900S	0	0	0	
7900172	CR 700W	00.14 S of Division Rd	0	0	0	
7900169	SAWMILL RD	00.33 W of 4thSt	11	10	27	2014
7900173	CR 500E	00.02 S of CR 900S	0	0	0	
7900174	KALBERER RD	00.37 W of Soldiers Home	0	0	0	
7900175	CR 350S	00.10 W of Poland Hill Rd	0	0	0	
7900176	Brady Lane	00.03 SW of US 52	0	0	0	
7900177	CR 700W	00.40 S of CR 800S	0	0	0	
7900181	CR 475E	00.18 S of SR 38	0	0	0	
7900182	CR 350S	00.21 SE of US 231	0	0	0	
7900187	OLD US 231	00.12 S of CR 375S	872	140	1264	2008
7900188	OLD US 231	00.23 S CR 300S	0	0	0	
7900198	REGAL VALLEY DR	00.26 S of CR 350S	0	0	0	
7900200	CR 200W	00.45 N of CR 925S	5	0	10	2010
7900201	CR 125N	00.37 S of SR 26	0	0	0	
7900221	LINDBERG RD	00.38 W NORTHWESTERN A'	0	0	0	
029400	N RIVER RD	00.30 N SR 26				
016220	N RIVER RD	00.06 N SR 443	420	0	420	
006683	SOUTH ST	00.44 E US 231	0	0	0	
006685	COLUMBIA ST WB	00.44 E US 231				
006680	SR 26	00.05 E US 52	0	0	0	

205 Total Bridges in County

Table 3: Construction Costs**County Tipton****County Number 80**

NBI #	Facility Carried	Location	Bridge Cost	Road Cost	Total Cost	Estimate Year
8000001	CR 700W	00.01 N OF CR 450N	0	0	0	
8000002	CR 450N	00.70 W OF US 31	0	0	0	
8000003	CR 450N	00.80 W OF CR 700W	0	0	0	
8000004	CR 400S	00.50 E OF CR 750W	0	0	0	
8000005	CR 750W	00.60 S OF CR 400S	0	0	0	
8000006	CR 600S	00.50 E OF CR 775W	0	0	0	
8000007	CR 725W	00.20 S of CR 100S	0	0	0	
8000088	CR 1050W	00.10 S OF SR 28	0	0	0	
8000010	CR 400S	00.20 W OF CR 400W	0	0	0	
8000011	CR 400W	00.40 S OF CR 400S	0	0	0	
8000012	CR 300W	00.40 S OF CR 300S	0	0	0	
8000013	CR 400W	00.70 S OF CR 300S	0	0	0	
8000014	CR 400W	00.30 S OF CR 300S	0	0	0	
8000015	CR 500W	00.30 S OF SR 28	0	0	0	
8000016	CR 500W	00.20 S OF CR 400S	0	0	0	
8000017	CR 500W	00.10 S OF CR 450S	0	0	0	
8000018	CR 500S	00.30 E OF US 31	0	0	0	
8000019	CR 300S	00.50 W OF CR 200W	225	25	250	2016
8000020	CR 300S	00.60 W OF CR 400W	0	0	0	
8000021	CR 200W	00.30 S OF CR 200S	200	50	250	2016
8000022	CR 200S	00.20 W OF CR 200W	0	0	0	
8000023	INDUSTRIAL DRIVE	00.03 W OF DEVELOPEMENT	0	0	0	
8000024	DIVISION ROAD	00.01 E OF CR 250W	0	0	0	
8000025	CR 500W	00.70 N OF CR 600N	0	0	0	
8000026	CR 550W	00.40 S OF CR 450N	0	0	0	
8000027	CR 500W	00.60 N OF CR 100N	0	0	0	
8000028	CR 400W	00.70 S OF CR 100N	0	0	0	
8000029	MERIDIAN ROAD	00.50 N OF CR 100N	0	0	0	
8000030	CR 200W	00.20 N OF CR 500N	250	50	300	2021
8000031	CR 200W	00.50 N OF CR 100N	0	0	0	

Table 3: Construction Costs**County Tipton****County Number 80**

NBI #	Facility Carried	Location	Bridge Cost	Road Cost	Total Cost	Estimate Year
8000032	CR 300W	00.50 S OF CR 100N	0	0	0	
8000033	CR 300W	00.50 N OF CR 125N	0	0	0	
8000034	CR 600N	00.80 E OF SR 19	0	0	0	
8000035	CR 50E	00.10 N OF CR 600N	0	0	0	
8000036	CR 300W	00.01 N OF CR500N	0	0	0	
8000037	CR 350N	00.30 W OF CR 200E	335	100	435	2019
8000038	CR 200N	00.30 W OF CR 100E	0	0	0	
8000039	CR 100N	00.30 E OF SR 19	0	0	0	
8000093	CR 200 EAST	00.27 S OF CR 200N	0	0	0	
8000041	CR 75S	00.20 W OF CR 700E	0	0	0	
8000042	CR 650N	00.20 E OF SR 213	0	0	0	
8000043	CR 600N	00.30 E OF SR 213	0	0	0	
8000044	CR 500N	00.30 E OF CR 400E	0	0	0	
8000045	CR 500N	00.10 E OF SR 213	0	0	0	
8000046	CR 100E	00.30 N OF CR 200N	0	0	0	
8000047	CR 100E	00.05 N OF CR 600N	0	0	0	
8000048	CR 200E	00.30 N OF CR 600N	0	0	0	
8000050	CR 400N	00.30 E OF CR 200E	0	0	0	
8000089	CR 400E	00.30 S OF CR 300N	0	0	0	
8000052	CR 200 EAST	00.20 S OF CR 300N	0	0	0	
8000054	CR 500E	00.10 N OF CR 40N	0	0	0	
8000055	CR 300N	00.50 E OF CR 100E	0	0	0	
8000056	CR 450S	00.50 E OF CR 700E	180	100	280	2018
8000057	CR 700E	00.50 S OF CR 350S	0	0	0	
8000058	CR 800E	00.30 S OF CR 450S	0	0	0	
8000059	CR 550S	00.80 E OF CR 700E	0	0	0	
8000060	CR 300S	00.30 W OF CR 700E	0	0	0	
8000061	CR 700E	00.30 S OF DIVISION RD	0	0	0	
8000090	CR 300S	00.20 W OF CR 250E	0	0	0	
8000065	CR 600S	00.20 W OF CR 500E	0	0	0	

Table 3: Construction Costs

County Tipton

County Number 80

NBI #	Facility Carried	Location	Bridge Cost	Road Cost	Total Cost	Estimate Year
8000066	CR 450S	00.40 E OF CR 500W	0	0	0	
8000067	CR 200S	00.50 E OF CR 600E	0	0	0	
8000068	CR 400S	00.20 W OF CR 500E	0	0	0	
8000070	CR 350S	00.30 W OF CR 700E	0	0	0	
8000071	CR 400E	00.30 N OF CR 600N	200	100	300	2012
8000072	CR 400W	00.90 N OF CR 400N	0	0	0	
8000077	CR 100E	00.20 S OF CR 450S	0	0	0	
8000092	CR 600S	00.90 E OF CR 700E	0	0	0	
8000074	CR 300N	00.30 W OF CR 200E	0	0	0	
8000085	CR 650N	00.20 W OF CR 400E	0	0	0	
8000080	CR 1175W	00.50 S OF CR 450N	0	0	0	
8000084	CR 1150W	00.30 S OF CR 150N	0	0	0	
8000078	CR 250W	00.70 S OF CR 200N	0	0	0	
8000081	CR 550S	00.30 E OF CR 500W	0	0	0	
8000075	ASH ST	00.10 S OF SR 28	0	0	0	
8000079	DEARBORN STREET	00.10 W OF KENTUCKY AVE	0	0	0	
8000083	CR 250W	00.05 N OF DIVISION ROAD	0	0	0	
8000086	SHERMAN STREET	00.50 W OF SR 213	0	0	0	
8000087	DOGGET STREET	00.01 W OF NUTTER ST	0	0	0	
8000091	CR 100S	00.25 W OF CR 700 EAST	0	0	0	
8000094	CR 50N	00.30 MI E OF CR 700E	0	0	0	

81 Total Bridges in County

Table 3: Construction Costs**County Union****County Number 81**

NBI #	Facility Carried	Location	Bridge Cost	Road Cost	Total Cost	Estimate Year
8100001	STATE LINE RD	00.80 S OF SR 227	0	0	0	
8100003	FOUTS RD	00.10 S OF MITCHELL RD	0	0	0	
8100004	CR 200E	00.08 N OF KITCHEL RD	0	0	0	
8100049	BROWNSVILLE ROAD	01.10 N OF CR 250N	0	0	0	
8100005	PATTERSON ROAD	00.20 N OF CR 225N	0	0	0	
8100006	BYRD ROAD	00.25 W OF CR 100W	0	0	0	
8100007	CLIFTON ROAD	00.10 W US 27	0	0	0	
8100008	CLIFFTON ROAD	00.60 W OF CR 250W	0	0	0	
8100009	OLD BROWNSVILLE RD	00.03 W OF 1ST STREET	150	100	250	2013
8100010	BROWNSVILLE ROAD	00.07 N OF SR 44	0	0	0	
8100011	PHILOMATH ROAD	01.00 N OF SR 44	0	0	0	
8100012	JOBE ROAD	00.50 N OF CR 350N	0	0	0	
8100014	OLD BROWNSVILLE RD	00.60 W OF US27	0	0	0	
8100015	OLD BROWNSVILLE RD	01.50 W OF CR 100W	200	100	300	2013
8100016	OLD BROWNSVILLE RD	00.05 E OF PHILOMATH ROAD	0	0	0	
8100017	SNAKEHILL ROAD	00.35 W OF SR 44	0	0	0	
8100018	QUAKERTOWN ROAD	01.25 E OF CR 600W	0	0	0	
8100019	FOSDICK ROAD	00.90 E OF SR 101	0	0	0	
8100020	DUNLAPSVILLE ROAD	02.20 W OF SR 101	470	100	570	2013
8100023	CONTRERAS PIKE	01.00 E OF STONE ROAD	0	0	0	
8100024	CONTRERAS PIKE	00.01 E OF BROOKVILLE PIK	0	0	0	
8100048	STONE ROAD	00.55 N OF VELOCIPEDA PIK	0	0	0	
8100026	STONE ROAD	00.40 N OF SAND RUN ROAD	250	75	325	2013
8100027	LIBERTY PIKE	01.20 N OF CR 750S	0	0	0	
8100029	SAND RUN ROAD	00.50 E OF STONE ROAD	0	0	0	
8100030	SAND RUN ROAD	00.10 E OF BROOKVILLE PIK	0	0	0	
8100031	BROOKVILLE PIKE	00.10 N OF CONTRERAS PIKE	0	0	0	
8100032	BROOKVILLE PIKE	00.80 N OF CONTRERAS PIKE	0	0	0	
8100033	VELOCIPEDA PIKE	00.30 W OF STONE ROAD	0	0	0	
8100034	VELOCIPEDA PIKE	00.35 W OF LIBERTY PIKE	0	0	0	

Table 3: Construction Costs**County Union****County Number 81**

NBI #	Facility Carried	Location	Bridge Cost	Road Cost	Total Cost	Estimate Year
8100050	MCDILL RD	00.40 W US 27	0	0	0	0
8100036	STATE LINE RD	00.60 N US 27	0	0	0	
8100037	PENTECOST RD	00.25 W OF STATE LINE	0	0	0	
8100038	GREENWOOD CHURCH R	00.60 W OF STATE LINE	0	0	0	
8100039	TOWNSHIP LINE ROAD	00.50 W OF STATE LINE	0	0	0	
8100040	CR 500E	01.15 N SR 44	0	0	0	
8100041	MARKET STREET	00.20 E US 27	0	0	0	
8100042	STOUT RD	00.10 N OF KITCHEL RD	0	0	0	
8100043	PHILOMATH ROAD	00.40 S OF WATT ROAD	0	0	0	
8100045	PATTERSON ROAD	01.00 S OF CR 200N	0	0	0	
8100046	CLIFFTON ROAD	00.01 W OF ABINGTON RD	0	0	0	
8100047	CONTRERAS PIKE	00.10 W CR 300E	0	0	0	

42 Total Bridges in County

Table 3: Construction Costs

County Vanderburgh

County Number 82

NBI #	Facility Carried	Location	Bridge Cost	Road Cost	Total Cost	Estimate Year
8200043	ADLER RD	00.10 W OF OLD PRINC. RD	146	160	436	2014
8200005	ADLER RD	00.40 E OF ST JOSEPH AVE				
8200120	ALLEN LN	00.10 W OF ST JOSEPH AVE				
8200012	BASE LINE ROAD	00.50 W of TRAPP RD	0	0	0	
8200013	BASE LINE ROAD	01.60 W OF ST JOSEPH AVE				
8200045	BASE LINE ROAD	00.30 W OF US 41	0	0	0	
8200201	BASELINE ROAD	00.40 WEST OF US 41	0	0	0	
8200149	BAUMGART RD	00.00 INT. OF HEINLEIN RD	0	0	0	
8200018	BENDER RD	00.50 S OF BASELINE RD	0	0	0	
8200010	BIXLER RD	00.10 N OF MANN RD	0	0	0	
8200050	BOEHNE CAMP RD	00.10 S OF UP MT VERNON R				
8200014	BOONVL NEW HARMONY	01.00 W of SR 65				
8200016	BOONVL NEW HARMONY	00.60 E OF SR 65	0	0	0	
8200017	BOONVL NEW HARMONY	00.90 W OF ST JOSEPH AVE	130	160	414	2014
8200167	BOONVL NEW HARMONY	00.10 E OF GREEN RIVER RD	0	0	0	
8200093	OLD RD/FIELD ENTR	00.20 S OF BOON NEW HARMO	0	0	0	
8200129	BOONVL NEW HARMONY	00.20 E I-164				
8200143	BOYLE LN	00.30 N OF BASELINE RD				
8200052	BROADWAY AVE	00.30 E OF RED BANK RD				
8200054	BROADWAY AVE	00.30 W OF RED BANK RD	143	160	432	2014
8200055	BROADWAY AVE	00.10 E OF SPEAKER RD.				
8200056	BROADWAY AVE	00.10 E OF SCHUTTE RD				
8200058	BROADWAY AVE	00.90 W OF BAYOU CREEK RD	172	160	470	2014
8200177	BROWNING RD	00.60 N BNVL-NEW HRM RD				
8200022	BUENTE RD	00.10 S BNVL-NEW HRM RD				
8200150	BURKHARDT RD	INT. OF HIRSCH RD				
8200194	CHURCH RD	00.30 N OF MARX RD				
8200053	CLAREMONT RD	00.10 W OF TEKOPPEL AVE				
8200002	COLUMBIA/DELAWARE	00.20 W OF 7TH AVE	2200	50	2600	2014
8200077	E COUNTY LINE Rd	00.20 S OF KANSAS RD				

Table 3: Construction Costs**County Vanderburgh****County Number 82**

NBI #	Facility Carried	Location	Bridge Cost	Road Cost	Total Cost	Estimate Year
8200094	E COUNTY LINE RD	00.00 INT OF RUSTON RD				
8200112	CYPRESS DALE RD	00.10 S SMITH-DIAMOND RD				
8200158	CYPRESS DALE RD	00.50 S SMITH-DIAMOND RD				
8200164	DARMSTADT RD	00.10 S OF ORCHARD RD	126	0	190	2014
8200195	DARMSTADT RD	00.10 N OF INGLEFIELD RD				
8200062	EICHOFF RD	00.30 S OF HOGUE RD				
8200083	EISLER RD	00.20 E OF OLD STATE RD				
8200148	EMGE RD	00.20 W OF BUENTE RD				
8200191	EVERGREEN RD	00.10 E OF OLD STATE RD				
8200063	FIFTH & FULTON AVE	00.10 S of Diamond Ave				
8200099	FIRST AVE	00.30 S OF DIAMOND AVE				
8200128	FIRST AVE	00.10 N OF SR 66				
8200007	FRANKLIN ST	00.10 W OF 7TH AVE	164	18	247	2014
8200205	GREEN RIVER RD	00.40 N OF HECKEL RD				
8200206	GREEN RIVER RD	00.60 S. OF HECKEL RD				
8200089	GREEN RIVER RD	00.10 N BNVL-NEW HRM RD				
8200204	GREEN RIVER RD	00.61 N OF LYNCH RD				
8200202	GREEN RIVER RD	00.85 N OF LYNCH RD				
8200203	GREEN RIVER RD	00.89 N OF LYNCH RD				
8200168	HOPPE RD	00.40 N OF HICKORY RIDGE	0	0	0	
8200071	HECKEL RD	00.50 E OF GREEN RIVER RD	250	0	300	2014
8200096	HEDDEN RD	00.30 N OF MILLERSBURG RD				
8200011	HEPPLER RD	00.20 N OF BASELINE RD				
8200126	HILLSDALE RD	00.10 E OF US 41				
8200087	HIRSCH RD	00.00 INT. OF BURKHARDT R				
8200046	HOGUE RD	00.60 E OF RED BANK RD				
8200074	KANSAS RD	00.20 W OF SR 57				
8200103	KENTUCKY AVE	00.00 INT OF RICHLAND AVE				
8200118	KINGS RD	00.10 E OF SEMINARY RD				
8200026	KLEITZ RD	00.50 W OF FISCHER RD				

Table 3: Construction Costs

County Vanderburgh

County Number 82

NBI #	Facility Carried	Location	Bridge Cost	Road Cost	Total Cost	Estimate Year
8200169	KLEITZ RD	00.10 N OF KRAMER RD				
8200139	KORESSEL RD	00.20 S OF NEW HARMONY R				
8200027	KUEBLER RD	00.40 W OF FISCHER RD				
8200086	LYNN RD	01.30 E OF GREEN RIVER RD				
8200180	LYNCH RD	00.10 W OF GREEN RIVER RD				
8200182	LYNCH RD	00.60 E OF GREEN RIVER				
8200059	MAASBERG RD	00.60 N BNVL-NEW HRM RD				
8200008	MANN RD	00.10 E OF BIXLER RD				
8200060	MARX RD	00.70 W OF KORESSEL RD				
8200004	MARYLAND ST	00.10 W OF GROVE ST	1800	200	2300	2014
8200090	McCUTCHAN RD	00.30 N OF SCHLENSKER RD	0	0	0	
8200023	MESKER PARK DR	00.60 N OF SR 66	259	160	587	2014
8200024	MESKER PARK DR	00.30 N OF DETROY RD				
8200025	MESKER PARK DR	00.00 INT OF FOLZ RD	140	80	270	2014
8200065	MILL RD	00.30 E OF ST JOSEPH AVE				
8200072	MILLERSBURG RD	00.50 W OF COUNTY LINE RD				
8200207	MILLERSBURG RD	00.20 W OF GREEN RIVER RD				
8200030	MOHR RD	00.70 E OF ST JOSEPH AVE				
8200031	MOHR RD	00.10 E OF ST JOSEPH AVE				
8200082	MT PLEASANT RD	00.60 E OF OLD STATE RD				
8200003	NISBET RD	00.60 E OF BIXLER RD				
8200154	NEW HARMONY RD	00.20 N OF DENZER RD				
8200155	NEW HARMONY RD	00.10 E OF KORESSEL RD				
8200156	NEW HARMONY RD	00.20 E OF KORESSEL RD				
8200036	#6 SCHOOL RD	00.30 E OF ST JOSEPH AVE				
8200037	#6 SCHOOL RD	00.20 W OF HENZE RD				
8200105	NURRENBERN RD	00.60 S OF BROADWAY AVE				
8200106	NURRENBERN RD	00.80 S OF BROADWAY AVE	169	160	466	2014
8200166	OAK GROVE RD	00.30 W OF BURKHARDT RD				
8200104	OAK HILL RD	00.40 N OF MORGAN AVE				

Table 3: Construction Costs**County Vanderburgh****County Number 82**

NBI #	Facility Carried	Location	Bridge Cost	Road Cost	Total Cost	Estimate Year
8200197	OAK HILL RD	00.10 N OF ST GEORGE				
8200208	OAK HILL ROAD	00.50 S OF KANSAS RD				
8200006	OHIO ST	00.30 W OF FULTON AVE				
8200196	OLD BOONVILLE HWY	00.40 S OF OLMSTEAD RD				
8200113	OLD HENDERSON RD	00.40 W OF HAPPE RD	168	160	465	2014
8200142	OLD HENDERSON RD	00.20 S OF NEWMAN RD				
8200108	OLD MT VERNON RD	00.60 E OF COUNTY LINE RD				
8200109	OLD MT VERNON RD	00.20 E OF COUNTY LINE RD				
8200039	OLD PETERSBURG RD	00.00 INT OF BASELINE RD				
8200070	OLD PETERSBURG RD	00.90 N BNVL-NEW HRM RD				
8200042	OLD PRINCETON RD	00.10 S OF ADLER RD				
8200044	OLD PRINCETON RD	00.30 S OF HILLTOP RD				
8200080	OLD STATE RD	00.10 N OF WORTMAN RD	307	160	651	2014
8200097	OLD STATE RD	00.60 N OF CAMP GROUND RD	233	160	552	2014
8200098	OLD STATE RD	00.30 N OF EVERGREEN RD				
8200151	OLD STATE RD	00.50 N OF MT PLEASANT	126	0	190	2014
8200162	ORCHARD RD	00.60 W OF FISCHER RD				
8200032	OUTER DARMSTADT RD	00.20 S OF HILLTOP RD				
8200033	OUTER DARMSTADT RD	00.40 N OF HILLTOP RD				
8200068	OWENSVILLE RD	01.10 N OF BASELINE RD				
8200084	PETERSBURG RD	00.10 W OF US 41	12	0	18	2014
8200102	PFEIFFER RD	00.40 E OF STRINGTOWN RD				
8200049	RED BANK RD	00.40 N OF HOGUE RD	0	0	0	
8200051	RED BANK RD	00.90 S OF BROADWAY AVE				
8200165	ROLLETT LANE	00.00 INT OF BROADWAY AVE				
8200101	ST GEORGE RD	00.40 W OF US 41				
8200123	ST JOSEPH RD	00.10 S OF SLATE RD				
8200034	ST JOSEPH RD	00.00 INT OF NEU RD	151	160	442	2014
8200069	ST JOSEPH AVE	00.90 N OF BASELINE RD				
8200079	ST JOSEPH AVE	00.60 N OF MILL RD	311	160	657	2014

Table 3: Construction Costs**County Vanderburgh****County Number 82**

NBI #	Facility Carried	Location	Bridge Cost	Road Cost	Total Cost	Estimate Year
8200163	ST JOSEPH AVE	00.40 S OF MILL RD				
8200184	ST JOSEPH AVE	00.50 S OF SCHENK RD	149	160	440	2014
8200019	ST WENDEL RD	00.30 N OF ST JOSEPH RD				
8200198	SCHAFFER RD	00.10 N OF KISSEL RD				
8200110	SCHISLER RD	00.20 W OF FRANKLIN RD				
8200091	SCHLENSKER RD	00.00 INT OF MCCUTCHAN RD	183	160	485	2014
8200114	SEMINARY RD	00.90 N OF KINGS RD				
8200115	SEMINARY RD	00.10 N OF KINGS RD				
8200116	SEMINARY RD	00.00 INT OF GOLDEN RULE				
8200192	SEMINARY RD	00.10 S OF CYPRESS DALE R				
8200193	SEMINARY RD	00.40 N OF CYPRESS DALE R				
8200028	SENSMEIER RD	00.20 E OF BENDER RD				
8200040	SEVEN HILLS RD	00.50 W OF OLD SR 57				
8200124	SLATE RD	00.10 W OF ST JOSEPH RD				
8200111	SMITH-DIAMOND RD	00.20 W OF CYPRESS DALE R				
8200170	TEKOPPEL AVE	00.80 S OF BROADWAY AVE				
8200188	STRAWBERRY HILL RD	00.10 E OF OLD STATE RD				
8200067	STRINGTOWN RD	00.20 S OF PFEIFFER RD				
8200020	TRAPP RD	00.90 S OF BASELINE RD				
8200021	TRAPP RD	00.80 S OF BASELINE RD				
8200199	UNIVERSITY PKWY NB	00.40 N OF HOGUE RD				
8200200	UNIVERSITY PKWY SB	00.40 N OF HOGUE RD				
8200209	UNIVERSITY PKWY NB	00.45 N OF MARX RD				
8200210	UNIVERSITY PKWY SB	00.45 N OF MARX ROAD				
8200125	UPPER MT VERNON RD	00.00 INT OF DIEFFENBACH				
8200176	VOGEL RD	00.30 W OF BURKHARDT RD				
8200041	VOLKMAN RD	02.00 W OF OLD SR 57				
8200178	VOLKMAN RD	00.70 N OF BASELINE RD				
8200144	WALNUT RD	00.40 N OF HILLSDALE RD	148	160	438	2014
8200190	WALNUT RD	00.10 E OF US 41				

Table 3: Construction Costs

County Vanderburgh

County Number 82

NBI #	Facility Carried	Location	Bridge Cost	Road Cost	Total Cost	Estimate Year
8200160	WATERWORKS RD	00.80 NW OF US 41				
8200127	WATERWORKS RD	00.60 S OF VETERANS MEMOR				
8200146	WEINBACH AVE	00.10 S I-164				
8200066	WIMBERG RD	00.10 E OF ST JOSEPH AVE	148	160	438	2014
8200001	WOODS RD	00.30 E OF PRUITT RD				

155 Total Bridges in County

Table 3: Construction Costs**County Vermillion****County Number 83**

NBI #	Facility Carried	Location	Bridge Cost	Road Cost	Total Cost	Estimate Year
8300079	CR 350E	00.80 S SR 63	0	0	0	2013
8300001	CR 200E	00.50 N of CR 1450N	0	0	0	2013
8300002	CR 110E	00.10 N of WOOD Ave	1128	338	1980	2013
8300004	CR 00E	00.10 S of CR 1850S	0	0	0	2013
8300005	CR 00E	00.60 N of CR 1800S	404	0	404	2013
8300006	CR 1680S	00.50 E of RANGELINE	0	0	0	2013
8300007	CR 1680S	00.50 W of RANGELINE	0	0	0	2013
8300008	CR 100W	00.10 S of CR 1680S	0	0	0	2013
8300009	CR 1650S	00.20 W of CR 200W	747	224	1311	2013
8300011	CR 230W	00.10 S of SR 163	0	0	0	2013
8300082	CR 200E	00.10 S of SANDYTOWN	0	0	0	2013
8300013	SANDYTOWN Rd	00.20 W of CR 200E	0	0	0	2013
8300069	CR 300E	00.40 N of SR 63	0	0	0	2013
8300014	CR 1250S	00.40 W of CR 300E	575	172	1009	2013
8300015	CR 1100S	00.30 W of CR 250E	0	0	0	2013
8300016	CR 1100S	01.00 W of RANGELINE	0	0	0	2013
8300017	CR 1150S	00.40 E of CR 125E	0	0	0	2013
8300018	CR 200E	00.30 W of CR 250E	430	129	755	2013
8300019	CR 00E	00.00 S of CR 1050S	0	0	0	2013
8300020	CR 1000S	00.10 W of RANGELINE	0	0	0	2013
8300092	CR 200E	00.10 N of CR 1000S	0	0	0	
8300088	CR 200E	00.40 N CR 1000S	0	0	0	
8300023	CR 200E	00.60 S of CR 900S	0	0	0	2013
8300024	CR 900S	00.30 W of CR 200E	0	0	0	2013
8300025	CR 900S	00.50 E of CR 100E	0	0	0	2013
8300026	CR 800S	00.30 E of CR 100E	271	81	476	2013
8300027	CR 400E	01.00 S of US 36	0	0	0	2013
8300028	CR 700S	00.30 W of CR 300W	0	0	0	2013
8300029	CR 975S	00.10 E of SR 63	0	0	0	2013
8300085	CR 400E	00.10 N of CR 975S	0	0	0	2013

Table 3: Construction Costs**County Vermillion****County Number 83**

NBI #	Facility Carried	Location	Bridge Cost	Road Cost	Total Cost	Estimate Year
8300084	CR 200E	00.10 N of CR 450S	0	0	0	2013
8300030	CR 125E	00.10 S of CR 500S	42	0	42	2013
8300031	CR 450S	00.40 W of SR 63	0	0	0	2013
8300032	CR 450S	00.10 E of CR 50E	0	0	0	2013
8300033	CR 100S	00.80 E of SR 71	0	0	0	2013
8300093	CR 950S	00.30 W CR 300W	0	0	0	2013
8300035	CR 300W	00.10 S of CR 140S	0	0	0	2013
8300083	CR 25W	00.20 S of SR 71	0	0	0	2013
8300091	CR 230E	00.80 W SR 63	0	0	0	2013
8300038	CR 50N	00.50 E of SR 71	237	10	247	2013
8300039	CR 50N	00.40 W of SR 63	0	0	0	2013
8300089	CR 250W	00.00 CR 200 N	0	0	0	2013
8300086	CR 40W	00.20 W of RANGELINE	100	0	101	2013
8300041	CR 50E	00.10 S of CR 350N	51	0	51	2013
8300042	CR 350N	00.10 W of CR 50E	0	0	0	2013
8300043	CR 350N	00.30 E of CR 50E	379	114	665	2013
8300044	Main Street	00.10 S of CR 600N	162	0	162	2013
8300045	CR 310N	00.10 N of CR 250N	0	0	0	2013
8300046	CR 600N	00.30 W of CR 500N	0	0	0	2013
8300047	CR 600N	00.10 W of CR 500N	0	0	0	2013
8300048	CR 325W	01.10 S of CR 800N	516	155	905	2013
8300049	CR 800N	00.50 N of CR 100W	0	0	0	2013
8300080	CR 350E	01.10 N of SR 163	0	0	0	2013
8300050	CR 300W	01.00 N of CR 775N	0	0	0	2013
8300051	CR 900N	00.90 W of CR 100W	0	0	0	2013
8300052	CR 1000N	00.20 E of RANGELINE	0	0	0	2013
8300053	CR 1000N	00.40 W of CR 175W	190	0	190	2013
8300054	CR 1450N	00.50 E of CR 200E	498	149	874	2013
8300087	CR 300W	00.60 S of CR 1000N	0	0	0	2013
8300056	CR 1550N	00.40 W of CR 100W	0	0	0	2013

Table 3: Construction Costs**County Vermillion****County Number 83**

NBI #	Facility Carried	Location	Bridge Cost	Road Cost	Total Cost	Estimate Year
8300078	CR 1550N	00.30 W of CR 200E	0	0	0	2013
8300059	CR 00E	00.40 N of CR 1550N	0	0	0	2013
8300060	CR 1125N	00.00 Int of CR 225W	0	0	0	2013
8300061	CR 1650N	00.30 E of RANGELINE	50	0	50	2013
8300066	MAIN St	00.10 N of MARKET St	0	0	0	2013
8300067	CR 700N	00.30 W of CR 100W	0	0	0	2013
8300068	OLD SR 63	00.10 N of CR 725S	164	0	164	2013
8300094	CR 1000N	00.20 E of 100W	0	0	0	2013
8300070	6th St	00.10 S of North St	383	115	672	2013
8300090	7th STREET	00.10 S OF NORTH STREET	0	0	0	2013
8300072	8th St	00.10 S of North St	0	0	0	2013
8300073	9th St	00.10 S of North St	0	0	0	2013
8300074	11TH ST	00.10 N of SYCAMORE	228	68	399	2013
8300075	12TH ST	00.10 N of SYCAMORE	94	0	94	2013
8300076	NORTH ST	00.10 E of 6th St	0	0	0	2013
8300077	ANDERSON St	00.10 W of TOWNE St	0	0	0	2013

76 Total Bridges in County

Table 3: Construction Costs**County Vigo****County Number 84**

NBI #	Facility Carried	Location	Bridge Cost	Road Cost	Total Cost	Estimate Year
8400001	TRIMMER Dr	00.10 W of ALL ST	0	0	0	2013
8400002	TRIMMER Dr	00.40 E of DICKENS	0	0	0	2013
8400005	FRENCH Dr	00.50 E of HARRIS RD	370	111	650	2013
8400006	DOWELL DRIVE	00.10 E of HARRIS RD	0	0	0	2013
8400003	E COUNTY LINE RD	00.40 S of OREGAN CH	0	0	0	2013
8400008	MCCLOUGHLIN St	00.70 N of FRENCH DR	287	86	504	2013
8400009	OREGON CHURCH Rd	00.20 W of SINGHURST	0	0	0	2013
8400012	BRIGGS STREET	00.20 N of SR 246	293	88	514	2013
8400013	MILL St	00.30 N of OREGAN CH	0	0	0	2013
8400014	HUTCHINSON	00.50 S of OREGAN CH	0	0	0	2013
8400017	RUSH STREET	00.30 N of OREGAN CH	0	0	0	2013
8400018	RUSH STREET	00.60 N of SR 159	0	0	0	2013
8400019	LOUISVILLE ROAD	00.60 S of OREGAN CH	0	0	0	2013
8400020	DOBERMAN STREET	00.40 S of WOODSMALL	0	0	0	2013
8400021	FARMERSBURG St	00.10 S of FRENCH DR	418	126	734	2013
8400022	FARMERSBURG St	00.40 S of COTTON DR	0	0	0	2013
8400023	OREGON CHURCH Rd	00.60 E of CARLISLE	0	0	0	2013
8400024	OREGON CHURCH Rd	00.30 W of CARLISLE	0	0	0	2013
8400025	PAYNE PLACE	00.50 S of OREGAN CH	0	0	0	2013
8400027	SULLIVAN PLACE	00.50 S of OREGAN CH	0	0	0	2013
8400028	SUTLIFF DRIVE	00.30 W of PAYNE PL	0	0	0	2013
8400031	COLGLAZIER DRIVE	00.10 E of CYPRESS	0	0	0	2013
8400033	TRUEBLOOD PI	00.30 N of SUTLIFF	0	0	0	2013
8400352	HAMPTON DR	00.40 W CYPRESS	0	0	0	2013
8400037	YEAGER DRIVE	00.40 E of EARLE PL	0	0	0	2013
8400038	YEAGER DRIVE	00.50 W of RIGGS PL	0	0	0	2013
8400040	BOWEN DRIVE	01.50 W of Battlerow PI	0	0	0	2013
8400041	BATTLELOW PLACE	00.30 N of PIETY DR	0	0	0	2013
8400042	BATTLELOW PLACE	00.20 S of EVANS DR	0	0	0	2013
8400043	CANTRELL DRIVE	00.70 E of BENTLEY	0	0	0	2013

Table 3: Construction Costs**County Vigo****County Number 84**

NBI #	Facility Carried	Location	Bridge Cost	Road Cost	Total Cost	Estimate Year
8400044	MCNUTT DRIVE	00.30 W of HALE PL	0	0	0	2013
8400051	BATTLEROW PLACE	00.20 S of LATHROP	0	0	0	2013
8400045	EVANS DRIVE	00.20 W of KEEGAN PL	0	0	0	2013
8400046	MCHUGH PLACE	00.10 S of FRENCH DR	0	0	0	2013
8400047	FRENCH Dr	00.30 W of SR 63	0	0	0	2013
8400048	HARLAN DRIVE	00.30 E of SR 63	0	0	0	2013
8400049	HARLAN DRIVE	00.70 W of EDISON PL	0	0	0	2011
8400052	TRUEBLOOD PI	00.40 N of HARLAN DR	0	0	0	2013
8400054	SUTLIFF DRIVE	00.20 W of TRUEBLOOD	0	0	0	2013
8400056	FRENCH Dr	00.10 E of WATSON PL	300	100	400	2013
8400058	DALLAS DRIVE	00.40 W of MCDANIEL	0	0	0	2013
8400059	DALLAS DRIVE	00.30 E of MCDANIEL	0	0	0	2013
8400060	SINGHURST St	00.40 N of DALLAS DR	0	0	0	2013
8400061	WOODSMALL DRIVE	00.10 W of MCDANIEL	0	0	0	2013
8400063	WOODSMALL DRIVE	00.30 W of MCDANIEL	0	0	0	2013
8400064	SULLIVAN PLACE	00.10 N of RIGNEY DR	0	0	0	2013
8400065	FIRST St	00.60 S of SULLIVAN	0	0	0	2013
8400066	EATON DRIVE	00.40 W of MCDANIEL	0	0	0	2013
8400067	EATON DRIVE	00.10 W of MCDANIEL	398	120	699	2013
8400239	LOCAL SERVICE RD	00.10 E SR 46	0	0	0	
8400069	MOYER DRIVE	00.50 W of JEFFERS	0	0	0	2013
8400070	MOYER DRIVE	00.30 W of JEFFERS	0	0	0	2013
8400077	FRYE STREET	00.20 N of FENWAY DR	0	0	0	2013
8400078	FRYE STREET	00.20 S of FENWAY DR	0	0	0	2013
8400079	DANIEL STREET	00.50 S of DALLAS DR	0	0	0	2013
8400081	EASTWIND DRIVE	00.20 W of MOSEMAN	275	83	483	2013
8400082	ELDRIDGE ROAD	00.80 S of PEREE DR	0	0	0	2013
8400083	FEREE DRIVE	00.10 W of ELDRIDGE	0	0	0	2013
8400084	MARGARET Dr	00.10 W of PALMER ST	0	0	0	2013
8400085	MARGARET Dr	00.10 E of PALMER ST	0	0	0	2013

Table 3: Construction Costs**County** **Vigo****County Number** **84**

NBI #	Facility Carried	Location	Bridge Cost	Road Cost	Total Cost	Estimate Year
8400086	TABERTOWN St	00.10 S of BLMINGTON	0	0	0	2013
8400087	TABERTOWN St	00.30 N of SR 42	0	0	0	2013
8400088	TABERTOWN Rd	00.10 S of FELLING	0	0	0	2013
8400089	CHAMBERLAIN STREET	00.30 S of US 40	0	0	0	2013
8400090	JEFFERS St	00.50 N of SR 46	0	0	0	2013
8400091	FENWAY Dr	00.10 W of FRYE ST	0	0	0	2013
8400092	HUNT St	00.70 N of SR 42	0	0	0	2013
8400237	MCDANIEL RD	00.20 W 641	0	0	0	
8400094	BLOOMINGTON ROAD	00.40 W of TABERTOWN	0	0	0	2013
8400340	MCDANIEL ROAD	00.70 N of GROSS RD	0	0	0	
8400096	MCDANIEL ROAD	00.30 N of GROSS RD	0	0	0	2013
8400097	MCDANIEL ROAD	00.10 S of WOODSMALL	0	0	0	2013
8400098	MORRIS PLACE	00.20 S of MCCOMBS	793	238	1392	2013
8400099	COX PLACE	00.30 N of KENNETT	0	0	0	2013
8400100	SPRINGHILL DRIVE	00.30 E of SR 63	0	0	0	2013
8400101	Old PARIS Rd	00.30 W of BENNETT	0	0	0	2013
8400102	Old PARIS Rd	00.70 W of SANDFORD	0	0	0	2013
8400103	STATE LINE PLACE	00.20 S of Old PARIS	0	0	0	2013
8400104	STATE LINE PLACE	00.80 N of CREWS PL	0	0	0	2013
8400105	BLACK DRIVE	00.90 W of ROBINSON	0	0	0	2013
8400106	DARWIN ROAD	00.80 S of ROBINSON	0	0	0	2013
8400107	DARWIN ROAD	00.30 E of ROBINSON	0	0	0	2013
8400108	DARWIN ROAD	00.10 E of CERTAIN	0	0	0	2013
8400110	COOK Rd	00.50 E of MCCULOUGH	0	0	0	2013
8400111	CREWS PLACE	01.30 S of SARAH MRS	898	269	1572	2013
8400112	THORPE Rd	00.40 S of Old PARIS	0	0	0	2013
8400342	GANNON ROAD	00.10 E of HOWE PL	0	0	0	2013
8400344	LIBERTYVILLE PLACE	00.30 S BELL AVE	0	0	0	2013
8400116	EVINGER Ave	00.30 E of TIFFIN PL	0	0	0	2013
8400117	CONCANNON AVENUE	00.20 W of GOSNELL	0	0	0	2013

Table 3: Construction Costs**County** **Vigo****County Number** **84**

NBI #	Facility Carried	Location	Bridge Cost	Road Cost	Total Cost	Estimate Year
8400118	THRALLS Ave	00.50 E of GOSNELL	0	0	0	2013
8400119	HOWE PI	00.20 N of GANNON RD	72	0	72	2013
8400345	POTTSVILLE ROAD	00.10 S of PENINGTON	0	0	0	2013
8400123	POTTSVILLE ROAD	01.00 E of FERRY RD	0	0	0	2013
8400124	POTTSVILLE ROAD	00.30 N of TRINITY	0	0	0	2013
8400125	NEW GOSHEN Ave	00.10 W of EDINGTON	0	0	0	2013
8400232	PHEASANT PLACE	00.30 N of LIEBER	0	0	0	2013
8400233	HOLDAWAY PLACE	00.10 N of JONES AVE	0	0	0	2013
8400126	REGAN PLACE	00.50 N of THRALLS	0	0	0	2013
8400127	ARROWHEAD AVENUE	00.00 E of PORTER PL	0	0	0	2013
8400347	HOLLINGSWORTH PLAC	00.40 N of WHITESSELL	0	0	0	2013
8400224	HOLLINGSWORTH PLAC	00.10 N of JONES AVE	0	0	0	2013
8400129	MAIN STREET	00.10 S of FLETCHER	0	0	0	2013
8400348	MAIN STREET	00.30 S of PETTIFORD	0	0	0	2013
8400132	PETTIFORD AVENUE	00.60 E of CREAL ST	0	0	0	2013
8400134	CREAL STREET	00.20 N of PETTIFORD	0	0	0	2013
8400135	ROBERTS Rd	00.10 N of DAVIS RD	0	0	0	2013
8400136	ROBERTS Rd	00.70 S of CREAL ST	0	0	0	2013
8400137	HUNT St	00.40 S of MAPLE AVE	0	0	0	2013
8400138	RANDALL St	00.40 N of FLETCHER	0	0	0	2013
8400139	MIAMI GARDEN ST	00.40 N of FLESHER	0	0	0	2013
8400140	MIAMI GARDENS STRE	00.60 S of STEWART	0	0	0	2013
8400141	TWIN BEACH St	00.40 N of HOFFMAN	0	0	0	2013
8400142	TWIN BEACH St	00.30 N of RIOGRANDE	0	0	0	2013
8400143	RIO GRANDE Ave	00.10 W of MENEELY	0	0	0	2013
8400144	RIO GRANDE Ave	00.10 E of SPRNG CRK	0	0	0	2013
8400145	ROSEHILL Ave	00.2 W of ROSEDALE	0	0	0	2013
8400225	JOPPA Ave	00.50 E of SPRNG CRK	0	0	0	2013
8400147	MENEELY STREET	00.30 N of DAVIS RD	1139	342	2000	2013
8400148	ROSEDALE RD	00.10 N of PARK AVE	0	0	0	2013

Table 3: Construction Costs**County** **Vigo****County Number** **84**

NBI #	Facility Carried	Location	Bridge Cost	Road Cost	Total Cost	Estimate Year
8400150	GRANT AVENUE	00.10 E of ERICKSON	0	0	0	2013
8400151	ATHERTON STREET	00.30 S of HEAD AVE	0	0	0	2013
8400349	DEVONALD AVENUE	00.20 W of ROSEDALE	0	0	0	
8400153	HAYNE ROAD	00.10 E of ROBERTS	0	0	0	2013
8400154	STUTHARD St	00.50 N of STEWART	0	0	0	2013
8400350	BALDWIN STREET	00.40 N of RIOGRANDE	0	0	0	2013
8400156	STEWART Ave	00.10 W of MIAMI GARDENS	0	0	0	2013
8400157	HEAD Ave	00.30 W of ATHERTON	0	0	0	2013
8400158	HEAD Ave	00.10 W of SPRNG CRK	0	0	0	2013
8400159	HASSELBURGER Ave	00.60 E of 13TH ST	914	274	1604	2013
8400160	EPPERT St	00.10 S of PARROT RD	0	0	0	2013
8400161	EPPERT St	00.10 N of PARROT RD	221	66	388	2013
8400162	EPPERT St	00.20 S of SYCAMORE	465	139	816	2013
8400163	EPPERT St	00.10 S of SYCAMORE	28	0	28	2013
8400164	Oriole St	00.20 S of KYLE AVE	0	0	0	2013
8400227	STEVENSON St	00.20 N of TROUT AVE	0	0	0	2013
8400228	GREENCASTLE ROAD	01.10 N of RIOGRANDE	0	0	0	2013
8400165	ERIE CANAL Rd	00.20 S of MARGARET	46	30	76	2013
8400351	ERIE CANAL RD	00.30 S of DAVIS DR	0	0	0	2013
8400167	DAVIS DRIVE	00.30 W of 25TH ST	0	0	0	2013
8400168	7th St	00.30 N of SPINGHILL	0	0	0	2013
8400169	CLINTON ST	00.10 N PARK AVE	176	0	176	2013
8400170	RILEY Rd	00.60 S of MOYER DR	0	0	0	2013
8400172	Old NATIONAL Rd	00.90 W of THORPE RD	634	190	1112	2013
8400175	BOWEN DRIVE	00.20 W of SR 63	0	0	0	2013
8400176	PAYNE PLACE	00.20 S of SUTLIFF	0	0	0	2013
8400177	JEFFERS St	00.20 S of MOYER DR	0	0	0	2013
8400178	MOYER DRIVE	00.30 W of RILEY RD	266	80	467	2013
8400343	BENNETT LN	00.10 N of Old PARIS	0	0	0	2013
8400180	CUSICK PLACE	00.30 N of Old PARIS	0	0	0	2013

Table 3: Construction Costs**County** **Vigo****County Number** **84**

NBI #	Facility Carried	Location	Bridge Cost	Road Cost	Total Cost	Estimate Year
8400183	CONCANNON AVENUE	00.10 W of HOWE PL	0	0	0	2013
8400185	PORTER PLACE	00.20 S of ARROWHEAD	0	0	0	2013
8400189	SCOTT ST	00.10 S GRANT AVE	0	0	0	2013
8400226	TRUEBLOOD PI	00.20 S of EVANS DR	0	0	0	2013
8400190	TRUEBLOOD PI	00.70 S of SR 246	0	0	0	2013
8400191	BATTLEFORD DRIVE	00.20 E of SULLIVAN	0	0	0	2013
8400202	MAPLE AVENUE	00.40 E of 25TH ST	0	0	0	2013
8400203	FRUITRIDGE AVENUE	00.10 N of WALLACE	0	0	0	2013
8400204	WALLACE Ave	00.40 W of FRUITRDGE	0	0	0	2013
8400205	MARGARET Ave	00.30 E of 25TH ST	0	0	0	2013
8400206	WALLACE Ave	00.40 E of 25TH ST	94	4	124	2013
8400207	COLLEGE Ave	00.30 W of FRUITRDGE	0	0	0	2013
8400208	FRUITRIDGE AVENUE	00.10 N of POPLAR ST	0	0	0	2013
8400209	MARGARET Ave	00.10 E of 25TH ST	924	277	1621	2013
8400229	HULMAN Dr	00.10 E of SH 46	0	0	0	2013
8400210	LAFAYETTE AVENUE	00.60 N of 13TH ST	0	0	0	2013
8400211	13th St	00.60 N of LAFAYETTE	75	30	105	2013
8400341	FORT HARRISON RD	00.10 W of 13TH ST	0	0	0	2013
8400214	25th St	00.30 S of FT HARRSN	0	0	0	2013
8400215	FORT HARRISON RD	00.50 E of 25TH ST	0	0	0	2013
8400217	BEECH STREET	00.30 E of FRUITRDGE	0	0	0	2013
8400218	BEECH STREET	00.40 S of E MAPLE	0	0	0	2013
8400219	COOPERS Ln	00.10 W of ARMS PL	0	0	0	2013
8400221	HULMAN St	00.40 W of FRUITRDGE	108	30	138	2013
8400223	DICKENS STREET	00.30 S of SH 246	0	0	0	2013
8400234	FORT HARRISON Rd	00.20 E of SMITH ST	0	0	0	2013
8400235	FORT HARRISON Rd	00.90 E of SMITH ST	0	0	0	2013
8400236	E MAPLE ROAD	00.20 W of HUNT ST	0	0	0	2013
8400338	POPLAR STREET	00.05 W OF FRUITRDGE AVE	800	240	1405	2013
8400339	THRALLS Ave	00.10 W ARMS PLACE	0	0	0	2013

Table 3: Construction Costs**County** **Vigo****County Number** **84**

NBI #	Facility Carried	Location	Bridge Cost	Road Cost	Total Cost	Estimate Year
8400346	BROWN AVENUE	00.10 S of Maple Ave	0	0	0	
8400131	GROTTO Rd	00.10 W of MAIN ST	0	0	0	2013
8400174	TRUEBLOOD PI	00.50 S of Kennett Dr	0	0	0	2013
8400199	FRUITRIDGE AVE.-SB	00.40 S of MAPLE AVE	302	25	327	2013
8400200	FRUITRIDGE AVE.-NB	00.40 S of MAPLE AVE	0	0	0	2013
8400201	FRUITRIDGE AVE.-SB	00.80 S of MAPLE AVE	0	0	0	
8400230	FRUITRIDGE AVE.-NB	00.80 S of MAPLE AVE	0	0	0	

187 Total Bridges in County

Table 3: Construction Costs**County Wabash****County Number 85**

NBI #	Facility Carried	Location	Bridge Cost	Road Cost	Total Cost	Estimate Year
8500005	CR 175 E	00.50 N OF CR 1100 N	0	0	0	
8500010	OLD US 24	00.10 S OF CR 200 S	0	0	0	
8500015	STITT ST	00.10 E OF US 24	0	0	0	
8500020	OLD STATE RD 15	00.00 INT WITH CR 700 S	0	0	0	
8500025	OLD STATE RD 15	01.10 S OF STATE RD 124	0	0	0	
8500028	RIVER RD	00.50 SW OF CR 950 S	0	0	0	
8500031	CR 800E	00.50 N OF CR 800 N	0	0	0	
8500035	CR 650E	00.20 N OF CR 1100 N	0	0	0	
8500040	CR 650E	00.30 S OF CR 900 N	210	60	270	2014
8500045	N CHIPPEWA ST	00.10 N OF STATE RD 16	600	280	880	2014
8500050	CR 950N	00.10 E OF CR 800 W	0	0	0	
8500055	RIVER RD	00.20 E OF CR 800 W	0	0	0	
8500060	CR 700N	00.40 W OF CR 700 W	0	0	0	
8500065	CR 800N	00.20 W OF CR 700 W	0	0	0	
8500070	CR 800N	00.20 E OF SR 15	0	0	0	
8500075	OGDEN RD	00.30 S OF STATE RD 114	31	64	95	2012
8500080	LUKENS LAKE RD	00.60 E OF CR 400 W	0	0	0	
8500085	CR 1050N	00.30 mi W of SR 15	0	0	0	
8500090	CR 200W	00.10 N of CR 1000N	0	0	0	
8500095	CR 200W	00.30 S OF CR 800 N	0	0	0	
8500100	CR 300W	00.10 S OF CR 800 N	0	0	0	
8500105	CR 400W	00.20 S OF CR 800 N	0	0	0	
8500110	CR 400W	00.50 S OF CR 900 N	0	0	0	
8500747	CR 300 N	00.01 E OF 150 W	0	0	0	
8500115	CR 800E	00.50 N OF CR 400 N	0	0	0	
8500116	CR 800E	00.20 S OF CR 500 N	0	0	0	2012
8500120	CR 400N	00.50 E OF CR 650 E	0	0	0	
8500125	CR 400N	00.20 E OF CR 650 E	0	0	0	
8500130	CR 500N	00.10 W OF CR 800 E	40	20	60	2014
8500135	CR 100N	00.50 S OF US 24	0	0	0	

Table 3: Construction Costs**County Wabash****County Number 85**

NBI #	Facility Carried	Location	Bridge Cost	Road Cost	Total Cost	Estimate Year
8500140	CR 500E	00.30 S OF CR 1000 N	0	0	0	
8500145	CR 300E	00.10 N OF CR 1000 N	0	0	0	
8500150	CR 400E	00.30 N OF CR 900 N	335	75	410	2014
8500155	CR 400E	00.40 N OF CR 700 N	0	0	0	
8500160	CR 600E	00.20 S OF CR 900 N	0	0	0	
8500165	CR 1100N	00.60 W OF CR 300 E	0	0	0	
8500170	SINGER RD	00.20 E OF CR 175 E	120	50	170	2014
8500171	GRIST RD	00.20 E OF SINGER RD	0	0	0	
8500172	CR 300E	00.30 N OF CR 1100 N	0	0	0	
8500175	CR 900N	00.30 E OF CR 500 E	100	100	200	2012
8500180	CR 900N	00.50 E OF CR 500 E	0	0	0	
8500185	CR 300E	00.10 N OF CR 700 N	0	0	0	
8500190	CR 700W	00.50 N OF CR 400 N	0	0	0	
8500195	CR 675W	00.50 N OF CR 200 N	0	0	0	
8500200	CR 400N	00.30 E OF CR 800 W	334	200	534	2012
8500205	CR 700W	00.10 N OF CR 250 N	0	0	0	
8500210	CR 600W	00.50 N OF CR 200 N	0	0	0	
8500215	CR 600W	00.60 N OF CR 400 N	0	0	0	
8500220	CR 700E	00.30 N OF CR 500 S	0	0	0	
8500225	CR 800E	01.10 N OF STATE RD 124	0	0	0	
8500230	CR 500S	00.20 W OF CR 800 E	0	0	0	
8500235	CR 600E	00.20 N OF CR 500 S	0	0	0	
8500240	CR 200W	00.30 N OF CR 400 N	0	0	0	
8500245	CR 300W	00.30 N OF CR 400 N	0	0	0	
8500246	CR 400N	00.30 W OF CR 200 W	0	0	0	
8500250	DIVISION RD	00.10 W OF STATE RD 115	0	0	0	
8500255	CR 400N	00.50 W OF CR 200 W	0	0	0	
8500260	CR 100W	00.30 S OF CR 500 N	0	0	0	
8500265	CR 400W	01.00 N OF CR 400 N	0	0	0	
8500270	CR 100E	00.50 S OF CR 500 N	0	0	0	

Table 3: Construction Costs**County Wabash****County Number 85**

NBI #	Facility Carried	Location	Bridge Cost	Road Cost	Total Cost	Estimate Year
8500275	CR 500N	00.80 W OF CR 300 E	0	0	0	
8500285	CR 500E	00.20 S OF CR 300 N	0	0	0	
8500290	CR 400E	00.20 S OF CR 200 N	0	0	0	
8500295	CR 200N	00.30 W OF CR 500 E	0	0	0	
8500300	CR 300N	00.10 E OF CR 500 E	0	0	0	
8500305	CR 300E	00.20 N OF CR 500 N	0	0	0	
8500310	OLD US 24	00.10 E OF CR 175 E	0	0	0	
8500315	SCHMALZREID RD	00.20 S OF US 24	100	100	200	2012
8500320	HANGING ROCK RD	00.10 mi E of State Rd 52	550	150	700	2014
8500325	CR 1200S	00.40 E OF CR 600 E	0	0	0	
8500330	CR 700E	00.20 S OF STATE RD 124	0	0	0	
8500335	CR 200S	00.10 W OF OLD US 24	0	0	0	
8500340	MILL ST	00.70 E OF STATE RD 115	75	0	75	2014
8500345	BAILEY RD	01.00 N OF CR 400 S	0	0	0	
8500350	COOPER RD	00.10 NW OF RIDENOU	0	0	0	
8500355	CR 500W	00.10 INT OF CR 500 S	225	200	425	2012
8500360	CR 550W	00.00 INT. OF COOPER RD	0	0	0	
8500365	CR 500S	00.20 W OF CR 600 E	0	0	0	
8500370	CR 500S	01.00 W OF OLD STATE RD 1	85	0	85	2014
8500375	CR 250S	00.10 E OF CR 200 E	0	0	0	
8500380	CR 175 S	00.10 W OF CR 60 E	0	0	0	
8500385	BAUMBAUER RD	00.80 N OF CR 175 S	0	0	0	
8500390	CR 200E	00.50 N OF CR 175 S	0	0	0	
8500395	CR 200E	00.20 N OF CR 250 S	0	0	0	
8500400	CR 75E	00.50 N OF CR 250 S	360	200	560	2014
8500410	CR 300E	00.60 N OF CR 250 S	0	0	0	
8500415	CR 300E	00.50 S OF CR 250 S	0	0	0	
8500420	OLD SLOCUM TRAIL	00.00 INT OF CR 700 W	0	0	0	
8500430	CR 250E	00.30 N OF CR 1050 S	0	0	0	
8500435	CR 200E	00.20 S OF CR 700 S	0	0	0	

Table 3: Construction Costs**County Wabash****County Number 85**

NBI #	Facility Carried	Location	Bridge Cost	Road Cost	Total Cost	Estimate Year
8500440	CR 300E	00.50 S OF STATE RD 124	0	0	0	
8500445	AMERICA RD	00.30 N OF CR 1050 S	0	0	0	
8500450	CR 390E	00.20 S OF STATE RD 124	0	0	0	
8500455	CR 390E	00.30 S OF CR 70 0S	100	40	140	2014
8500142	CR 900S	00.70 E OF CR 700 E	0	0	0	
8500460	CR 1050S	00.50 E OF LAFONTAINE	0	0	0	
8500465	CR 1050S	00.10 W OF LAFONTAINE	0	0	0	
8500470	CR 1050S	00.30 S OF CR 1000 S	0	0	0	
8500475	CR 700S	00.10 E OF STATE RD 15	0	0	0	
8500480	CR 100E	00.10 S OF CR 700 S	0	0	0	
8500490	OLD SLOCUM TRAIL	00.20 N OF CR 1200 S	0	0	0	
8500495	CR 1200S	00.20 E OF MERIDIAN	80	40	120	2014
8500500	CR 1400N	00.80 E OF CR 700 W	0	0	0	
8500505	MERIDIAN RD	00.30 S OF CR 1400 N	290	50	340	2014
8500510	CR 100W	00.20 S OF CR 1400 N	250	50	300	2014
8500511	CR 300W	00.20 S OF CR 1500 N	0	0	0	
8500515	CR 200E	00.10 N OF CR 1400 N	0	0	0	
8500520	CR 500E	00.60 N OF STATE RD 114	0	0	0	
8500525	MAIN ST	00.20 W OF CR 325 E	0	0	0	
8500530	MAIN ST	00.10 W OF CR 325 E	0	0	0	
8500535	CR 325E	00.20 N OF WABASH ST	501	280	781	2012
8500540	CR 325E	00.50 N OF CR 1300 N	0	0	0	
8500550	CR 1300N	00.50 W OF CR 500 E	0	0	0	
8500555	CR 600E	00.10 N OF STATE RD 114	0	0	0	
8500560	CR 700W	00.00 INT OF COOPER RD	0	0	0	
8500565	COOPER RD	00.40 E OF CR 800 W	0	0	0	
8500570	CR 750W	00.10 S OF COOPER RD	100	25	125	2014
8500580	ELLIOTT RD	00.00 INT OF CR 775 W	0	0	0	
8500585	CR 700W	00.30 S OF COOPER RD	0	0	0	
8500182	ELLIOTT RD	00.70 E OF CR 700 W	0	0	0	

Table 3: Construction Costs**County Wabash****County Number 85**

NBI #	Facility Carried	Location	Bridge Cost	Road Cost	Total Cost	Estimate Year
8500587	CR 300W	00.50 S OF CR 1500 N	0	0	0	
8500588	CR 300W	00.60 S OF CR 1500 N	220	140	360	2012
8500590	OLD US 24	00.60 S OF CR 200 S	0	0	0	
8500595	CR 400E	00.20 N OF CR 1300 N	0	0	0	
8500600	CR 400W	00.50 N OF STATE RD 124	0	0	0	
8500605	CR 400W	00.50 S OF CR 400 S	0	0	0	
8500610	WASHINGTON ST	00.10 W OF TIPTON ST	0	0	0	
8500615	CANAL ST	00.10 N OF US 24	0	0	0	
8500707	BLUE STAR HIGHWAY	00.00 N OLD STATE RD 24	0	0	0	
8500620	LAFOUNTAINA AVE	00.10 S OF CASSATT	0	0	0	
8500625	CASSATT RD	00.10 E OF OLD STATE RD 1	180	40	220	2014
8500630	MILL ST	00.10 W OF HILL ST	0	0	0	
8500635	FERRY ST	00.10 E OF ALENA ST	0	0	0	
8500640	HUNTINGTON ST	00.20 N OF LAFONTAINE	0	0	0	
8500645	MIAMI ST	00.20 N OF STITT ST	0	0	0	
8500650	WABASH ST	00.10 N OF HARRISON	0	0	0	
8500655	RIVER ST	00.10 N OF BENT ST	0	0	0	
8500660	HARRISON ST	00.00 INT OF WABASH ST	275	175	450	2014
8500665	GLADSTONE ST	00.10 E OF WABASH ST	0	0	0	
8500670	PARKVIEW DR	00.10 N OF HILL ST	0	0	0	
8500675	VERMONT ST	00.20 S OF STITT ST	0	0	0	
8500685	MILL ST/SINGER RD	00.10 N CR 175 E	0	0	0	
8500690	MARKET STREET	00.10 S OF STATE RD 114	0	0	0	
8500695	WABASH RD	00.60 NE OF STATE RD 13	0	0	0	
8500700	WALNUT STREET	00.10 N OF LOGAN STREET	200	50	250	2014
8500705	MAIN ST	00.00 INT OF BRANSON ST	0	0	0	
8500680	CR 50N	01.75 W OF CR 300 E	0	0	0	
8500710	CR 250S	00.10 E OF CR 100 E	0	0	0	
8500715	CR 250S	00.10 W OF AMERICA RD	0	0	0	
8500720	CR 400N	00.50 E OF CR 500 E	0	0	0	

Table 3: Construction Costs

County **Wabash**

County Number **85**

NBI #	Facility Carried	Location	Bridge Cost	Road Cost	Total Cost	Estimate Year
8500725	AMERICAN RD	00.50 S OF CR 700 S	200	100	300	2014
8500730	OLD STATE RD 15	00.20 N OF CR 1000 S	0	0	0	
8500735	CR 500N	00.70 W OF STATE RD 13	0	0	0	
8500740	CR 200W	00.20 S OF STATE RD 114	0	0	0	
8500745	CR 700W	00.10 N OF ST RD 16	0	0	0	
8500746	CR 100 E	00.40 N OF HOOVER ROAD	0	0	0	

156 Total Bridges in County

Table 3: Construction Costs**County Warren****County Number 86**

NBI #	Facility Carried	Location	Bridge Cost	Road Cost	Total Cost	Estimate Year
8600115	CR 600W	00.54 S of CR 500S	0	0	0	
8600001	CR 800W	00.20 S SR 136	0	0	0	
8600002	CR 1100S	00.01 W of CR 875W	0	0	0	
8600003	Brown's Hill Rd	00.31 E of CR 775W	0	0	0	
8600004	Possum Run Rd	00.70 NW of SR 63	0	0	0	
8600005	Possum Run Rd	00.23 NW of SR 63	0	0	0	
8600007	Coal Hollow Rd	00.26 NW of SR 263	0	0	0	
8600010	CR 250N	00.10 W of Mountz Rd	0	0	0	
8600011	Mountz Rd	00.27 S of Winthrop Rd	91	160	362	2014
8600012	WINTHROP RD	00.05 E of Mountz Rd	99	160	373	2014
8600014	CR 775W	00.59 S of CR 100S	0	0	0	
8600015	CR 675W	00.06 N of SR 28	0	0	0	
8600016	CR 450S	00.49 E of CR 900W	0	0	0	
8600017	CR 600S	00.16 W of CR 775W	0	0	0	
8600114	CR 550W	00.68 W of CR 575S	0	0	0	
8600019	Shanklin Hill Rd	00.66 SW of CR 400S	0	0	0	
8600117	CR 350S	00.42 W of CR 450W				
8600021	CR 550W	00.22 N of CR 350S	0	0	0	
8600022	Tower Rd	00.14 NE of Third St	0	0	0	
8600023	CR 575S	00.25 E of Carlile Rd	0	0	0	
8600024	CR 575S	00.10 E of CR 300 W	0	0	0	
8600025	CR 400S	00.26 E of Carlile Road	0	0	0	
8600026	CR 125S	00.27 E of SR 263	0	0	0	
8600027	RIVER Rd	00.78 SW of US 41	0	0	0	
8600028	River Road	00.14 N of Monroe Street	0	0	0	
8600029	CR 100E	01.00 S of Grant St	900	150	1800	2014
8600031	CR 1000W	00.21 S of CR 375N	0	0	0	
8600032	CR 300N	00.20 E of CR 100W	0	0	0	
8600033	CR 900W	01.19 N of CR 300N	0	0	0	
8600034	CR 900W	00.80 N of CR 300N	0	0	0	

Table 3: Construction Costs**County Warren****County Number 86**

NBI #	Facility Carried	Location	Bridge Cost	Road Cost	Total Cost	Estimate Year
8600035	CR 900W	00.27 S of CR 100N	0	0	0	
8600036	CR 900W	00.14 N of Division Rd	0	0	0	
8600037	CR 800W	00.78 S of CR 550N	0	0	0	
8600038	CR 800W	00.86 N of CR 300N	0	0	0	
8600041	CR 100N	00.83 W of CR 125W	0	0	0	
8600042	Pot Holes Rd	00.04 S of Twin Bridges	0	0	0	
8600043	Pot Holes Rd	00.02 N of Twin Bridges	0	0	0	
8600044	CR 450N	00.12 W of Rocky Ford Rd	0	0	0	
8600045	CR 475N	00.34 W of CR 25E	0	0	0	
8600046	Moore's Hill Rd	00.74 N of US 41	0	0	0	
8600047	Hunter Hill Rd	00.17 W of CR 225E	0	0	0	
8600048	CR 300N	00.45 E of CR 50W	0	0	0	
8600049	CR 50W	00.25 N of CR 300N	0	0	0	
8600051	Coal Hollow Rd	00.47 NW of SR 263	0	0	0	
8600053	Coal Hollow Rd	00.92 NW of SR 263	0	0	0	
8600054	CR 550E	00.01 N of CR 200N	219	200	587	2014
8600055	Kickapoo Rd	00.34 N. of Independence	0	0	0	
8600056	Kickapoo Rd	00.13 S of CR 250N	0	0	0	
8600057	Independence Rd	00.38 W of Kickapoo Rd	0	0	0	
8600058	Independence Rd	00.20 SW of Clay St	0	0	0	
8600059	CR 250N	00.63 E MOUNTZ RD	0	0	0	
8600060	Indy - P.V. Rd	00.65 NW of CR 625E	0	0	0	
8600061	CR 800E	00.16 S of Independence R	0	0	0	
8600062	CR 450N	00.33 E of CR 1000E	0	0	0	
8600063	Independence Rd	00.01 E of Buffalo Hill R	0	0	0	
8600064	Independence Rd	00.30 NE of CR 950E	0	0	0	
8600066	CR 900W	00.72 N of CR 650N	0	0	0	
8600067	CR 700N	00.16 E of CR 800W	0	0	0	
8600068	CR 100W	00.45 N of Gillespie Rd	0	0	0	
8600069	CR 650N	00.30 E of CR 800W	0	0	0	

Table 3: Construction Costs

County Warren

County Number 86

NBI #	Facility Carried	Location	Bridge Cost	Road Cost	Total Cost	Estimate Year
8600070	CR 650N	00.37 W of CR 800W	0	0	0	
8600071	CR 550N	00.17 E of CR 800W	0	0	0	
8600072	CR 850N	00.52 E of CR 400W	125	80	40	2014
8600073	CR 850N	00.26 E of Old US 41	0	0	0	
8600074	BRISCOE STATION RD	00.80 E OLD US 41	300	200	600	2014
8600075	BRISCOE STATION RD	00.01 N of Rock Ford Road	0	0	0	
8600076	Rainsville Road	00.50 S of Boulevard Rd	0	0	0	
8600077	CR 1050N	00.78 W of CR 125W	0	0	0	
8600078	CR 450E	00.79 S of CR 800N	600	50	750	2014
8600079	OLD SR 55	00.52 N of CR 800 N	0	0	0	
8600080	CR 600E	00.04 N of CR 550N	0	0	0	
8600116	CR 550N	00.03 W of CR 600E	0	0	0	
8600082	GREEN HILL RD	00.39 E of CR 1050E	0	0	0	
8600083	ARMSTRONG CHAPEL R	00.05 N of CR 675N	0	0	0	
8600085	CR 1200E	00.39 N of CR 700N	0	0	0	
8600088	GILLESPIE RD	00.81 S of CR 400S	268	180	515	2014
8600089	CR 650S	00.23 E of CR 300W	200	40	300	2014
8600097	CR 125S	01.43 E of CR 100W	0	0	0	
8600099	Coal Hollow Rd	00.58 S of Galloway Rd	0	0	0	
8600100	CR 800W	00.51 S of CR 650N	0	0	0	
8600101	CR 300N	00.32 E of CR 800W	0	0	0	
8600102	Division Road	00.11 E of CR 900W	0	0	0	
8600103	CR 850N	00.27 W of CR 700 W	170	110	355	2014
8600104	CR 25E	00.01 S of CR 850N	0	0	0	
8600108	CR 100S	00.46 W of CR 900W	0	0	0	
8600109	CR 900W	00.65 S of CR 850N	0	0	0	
8600110	Old SR 41	00.28 S of CR 550N	0	0	0	
8600111	Old SR 41	00.27 N of CR 650N	0	0	0	
8600112	CR 750N	00.46 W of Rainville Rd	0	0	0	
8600113	CR 700W	00.35 N of CR 850N	0	0	0	

Table 3: Construction Costs

County **Warren**

County Number **86**

NBI #	Facility Carried	Location	Bridge Cost	Road Cost	Total Cost	Estimate Year
8600105	RAILROAD STREET	00.18 NE SR 28	0	0	0	
8600106	E MONROE ST	00.01 E FALL ST	0	0	0	
8600107	FALL ST	00.01 S MONROE ST	0	0	0	

93 Total Bridges in County

Table 3: Construction Costs**County Warrick****County Number 87**

NBI #	Facility Carried	Location	Bridge Cost	Road Cost	Total Cost	Estimate Year
8700002	PETERSBURG RD	00.15 MI S OF SOMERVILLE	0	0	0	
8700004	ELVAH TYRING ROAD	00.50 MI S OF SR 61	0	0	0	
8700005	SPURGEON ROAD	00.42 MI S OF SR 61	0	0	0	
8700009	SELVIN ROAD	00.37 MI W OF INGRAM RD	323	200	726	2014
8700010	SELVIN ROAD	00.52 MI E OF GILES RD	0	0	0	
8700012	STANLEY ROAD	01.00 MI W OF MARX RD	695	30	798	2014
8700013	SEVEN HILLS ROAD	00.53 MI W OF St. JOHNS R	0	0	0	
8700188	SEVEN HILLS ROAD	01.34 MI W OF LILLY PAD R	0	0	0	
8700189	SEVEN HILLS ROAD	01.71 W LILLY PAD RD	0	0	0	
8700018	LILLY PAD ROAD	00.13 MI N OF SR 68	0	0	0	
8700180	TARRYTOWN ROAD	00.01 INT OF SLEEPY HOLLO	0	0	0	
8700024	LYNN ROAD	00.25 MI E OF EBY RD	198	160	505	2014
8700026	FOLSOMVILLE ROAD	00.39 MI W OF ELLIS RD	0	0	0	
8700028	FOLSOMVILLE ROAD	00.35 MI S OF MCNEELY RD	0	0	0	
8700029	FOLSOMVILLE ROAD	00.51 MI N OF JOCKEY RD	0	0	0	
8700031	DICKEYVILLE ROAD	00.26 MI W OF ASHBY RD	0	0	0	
8700032	SHILOH ROAD	00.01 MI INT OF ASHBY RD	227	200	598	2014
8700035	MCNEELY ROAD	00.61 MI E OF CR 300 E	0	0	0	
8700036	EBENEZER ROAD	00.89 MI E OF CR 300 E	0	0	0	
8700042	STATE STREET	00.38 MI S OF MILLER CEM	0	0	0	
8700043	NEW HARMONY ROAD	00.42 MI W OF WEYERBACHER	0	0	0	
8700044	NEW HARMONY ROAD	00.42 MI W OF WASSON RD	0	0	0	
8700045	NEW HARMONY ROAD	00.53 MI W OF WASSON RD	250	40	322	2014
8700046	STATE STREET	00.95 MI N OF SR 62	0	0	0	
8700047	STEVESON STATION R	00.67 MI N OF Old BOONVIL	450	40	540	2014
8700048	ST JOHNS ROAD	00.10 MI N OF DITNEY HILL	0	0	0	
8700051	GENTRY ROAD	00.40 MI W OF ELLIS RD	0	0	0	
8700052	LINCOLN TRAIL ROAD	01.11 MI W OF SR 161	0	0	0	
8700054	TAYLORSVILLE ROAD	01.37 MI W OF SR 161	0	0	0	
8700055	TAYLORSVILLE ROAD	00.84 MI S OF LESLIE RD	0	0	0	

Table 3: Construction Costs**County Warrick****County Number 87**

NBI #	Facility Carried	Location	Bridge Cost	Road Cost	Total Cost	Estimate Year
8700057	LESLIE ROAD	00.05 MI E OF BRUSH CREEK	106	160	382	2014
8700058	TAYLORSVILLE ROAD	01.42 MI W OF SR 161	0	0	0	
8700059	JOCKEY ROAD	00.14 MI E OF COLES CREEK	0	0	0	
8700060	JOCKEY ROAD	00.51 MI W OF COLES CREEK	0	0	0	
8700061	DALE HEILMAN ROAD	01.00 MI W OF CR 800 E	48	10	58	2014
8700062	MILLERSBURG ROAD	00.32 MI E OF ESKEW RD	0	0	0	
8700064	ESKEW ROAD	00.01 MI S OF NEW HARMONY	0	0	0	
8700065	NEW HARMONY ROAD	00.06 MI W OF ESKEW RD	0	0	0	
8700067	COLES CREEK ROAD	00.08 MI N OF MCNEELY RD	0	0	0	
8700069	EBENEZER ROAD	00.15 MI E OF COLES CREEK	0	0	0	
8700071	ROBINSON ROAD	00.38 MI W OF SR 161	0	0	0	
8700074	STONE ROAD	01.02 MI E OF SR 161	0	0	0	
8700079	WALLACE FORK ROAD	00.14 MI S OF LINCOLN TRA	368	200	787	2014
8700081	DALE ROAD	00.52 MI E OF BEARDSLEY R	0	0	0	
8700082	CHINN ROAD	00.56 MI E OF BEARDSLY RD	0	0	0	
8700083	HADLEY ROAD	00.64 MI E OF SR 161	0	0	0	
8700086	HEIM ROAD	01.41 MI W OF SR 62	0	0	0	
8700087	HEIM ROAD	01.65 MI W OF SR 62	0	0	0	
8700088	INDERRIEDEN ROAD	01.02 MI N OF SR 62	0	0	0	
8700089	INDERRIEDEN ROAD	00.32 MI N OF MILLERSBURG	0	0	0	
8700090	FARLEY ROAD	00.18 MI W OF STATE ST	0	0	0	
8700094	BASE LINE ROAD	00.58 MI W OF ST JOHNS RD	242	200	176	2014
8700101	CASTLE GARDEN ROAD	00.28 MI S OF SR 62	0	0	0	
8700102	LIBBERT ROAD	00.18 MI N OF SR 66	0	0	0	
8700105	OUTER LINCOLN ROAD	00.12 MI W OF ANDERSON RD	0	0	0	
8700106	ANDERSON ROAD	00.11 MI S OF LINCOLN AVE	0	0	0	
8700108	SHARON ROAD	00.03 MI E OF ANDERSON RD	0	0	0	
8700182	MARTIN ROAD	00.80 MI S OF VANN RD	0	0	0	
8700110	SHELTON ROAD	00.01 INT OF CROWVILLE RD	0	0	0	
8700181	SHELTON ROAD	00.15 MI W OF JOHNSON RD	0	0	0	

Table 3: Construction Costs**County Warrick****County Number 87**

NBI #	Facility Carried	Location	Bridge Cost	Road Cost	Total Cost	Estimate Year
8700111	ESKEW ROAD	00.36 MI N OF SR 62	0	0	0	
8700112	ESKEW ROAD	00.69 MI N OF SR 61	0	0	0	
8700113	LINCOLN AVENUE	00.65 MI W OF SR 61	0	0	0	
8700183	BAKER ROAD	00.32 MI S OF SR 62	0	0	0	
8700114	SHARON ROAD	00.44 MI W OF SR 61	0	0	0	
8700116	WETHERS ROAD	00.39 MI S OF VANN RD	0	0	0	
8700117	HOFFMAN ROAD	00.36 MI W OF SR 61	50	0	55	2014
8700118	JENNER ROAD	00.31 MI W OF SR 61	0	0	0	
8700186	ROEDER ROAD	00.25 MI W OF SR 61	0	0	0	
8700120	WARNER ROAD	00.82 MI N OF RED BRUSH R	0	0	0	
8700121	WARNER ROAD	00.66 MI N OF RED BRUSH R	0	0	0	
8700122	VANADA ROAD	00.81 MI N OF SR 66	0	0	0	
8700185	RED BRUSH ROAD	00.29 MI W OF SR 61	0	0	0	
8700123	YANKEETOWN ROAD	01.26 MI S OF SR 66	688	280	1323	2014
8700124	BONER ROAD	00.01 MI E OF BONER RD	988	280	1725	2014
8700126	TENNYSON ROAD	00.09 MI S OF CAREY RD	288	200	679	2014
8700127	PHILLIPS ROAD	00.01 INT OF MAUER RD	0	0	0	
8700130	PHILLIPS ROAD	01.20 MI W OF SR 161	0	0	0	
8700131	HENDRICKSON ROAD	00.15 MI S OF SR 62	0	0	0	
8700132	Old DEGONIA ROAD	00.74 MI W OF MAUER RD	0	0	0	
8700133	TENNYSON ROAD	00.62 MI E OF FRANZ RD	50	0	55	2014
8700134	TENNYSON ROAD	00.97 MI W OF SR 161	0	0	0	
8700135	FROG POND ROAD	00.32 MI N OF SR 62	166	12	178	2014
8700137	TWIN BRIDGES ROAD	01.86 MI E OF SR 161	0	0	0	
8700138	BULLOCKTOWN ROAD	00.20 MI S OF MYERS RD	342	38	380	2014
8700139	SHELTON ROAD	00.23 MI W OF MOSS RD	253	160	579	2014
8700140	FRANZ ROAD	00.01 INT OF TENNYSON RD	0	0	0	
8700141	MAXVILLE ROAD	00.39 MI E OF WINSETT RD	0	0	0	
8700142	PHILLIPS ROAD	00.95 MI E OF SR 161	0	0	0	
8700144	LINCOLN TRAIL ROAD	00.62 MI E OF BROOKS RD	295	200	689	2014

Table 3: Construction Costs**County Warrick****County Number 87**

NBI #	Facility Carried	Location	Bridge Cost	Road Cost	Total Cost	Estimate Year
8700145	LINCOLN TRAIL ROAD	00.74 MI E OF SR 161	0	0	0	
8700146	BARCHETT ROAD	01.07 MI S OF SR 62	120	15	135	2014
8700147	MYERS ROAD	00.42 MI W OF BULLOCKTOWN	229	200	600	2014
8700148	NEW HOPE ROAD	00.13 MI W OF BULLOCKTOWN	0	0	0	
8700153	FOLSOMVILLE ROAD	00.19 MI N OF KELLY RD	0	0	0	
8700155	FOLSOMVILLE ROAD	00.79 MI N OF LODGE RD	0	0	0	
8700157	HUNT TRAIL ROAD	00.69 MI E OF BRUSH CREEK	0	0	0	
8700158	HUNT TRAIL ROAD	00.63 MI W OF EAMES ST RD	0	0	0	
8700159	ST JOHNS ROAD	00.31 MI N OF SEVEN HILLS	0	0	0	
8700160	ST JOHNS ROAD	00.56 MI S OF SEVEN HILLS	0	0	0	
8700161	TELEPHONE ROAD	00.24 MI W OF LIBBERT RD	0	0	0	
8700163	WEYERBACHER ROAD	00.56 MI S OF SR 68	0	0	0	
8700164	YANKEETOWN ROAD	00.24 MI N OF RUDOLPH RD	0	0	0	
8700166	HOLLAND ROAD	00.97 MI N OF SR 68	0	0	0	
8700167	HOLLAND ROAD	00.55 MI N OF SR 68	0	0	0	
8700190	TELEPHONE ROAD	00.16 MI E OF EPWORTH RD	0	0	0	
8700170	OLD US 66	01.60 E OF YANKEETOWN RD	0	0	0	
8700171	TWO STORY ROAD	00.22 MI N OF DUSTY RdD	225	40	295	2014
8700172	EAMES STATION ROAD	01.31 MI N OF SR 62	0	0	0	
8700173	VANN ROAD	00.23 MI W OF SR 61	590	60	700	2014
8700175	ELBERFELD ROAD	00.60 MI W OF ST JOHNS RD	0	0	0	
8700177	OAK GROVE ROAD	00.54 MI W OF LIBBERT RD	0	0	0	
8700179	MCNEELY ROAD	00.06 MI W OF COLES CREEK	0	0	0	
8700187	NEW HARMONY ROAD	00.35 MI E OF WEYERBACHER	0	0	0	

114 Total Bridges in County

Table 3: Construction Costs**County Washington****County Number 88**

NBI #	Facility Carried	Location	Bridge Cost	Road Cost	Total Cost	Estimate Year
8800001	SPANGLERHILL RD	01.10 NE/SALTILLO-BOND RD	0	0	0	
8800002	SUGAR CREEK Rd	00.20 SE of JEANS Rd	0	0	0	
8800003	CAVE TOWN Rd	00.50 W of WHITE RIVER Rd	0	0	0	
8800004	COX FERRY Rd	00.50 SE of STARR Rd	0	0	0	
8800005	COX FERRY Rd	00.40 W of STARR Rd	0	0	0	
8800006	PROWSVILLE RIDGE	00.10 W of STARR Rd	0	0	0	
8800007	RUSH CREEK RD	00.10 S of ENON CHURCH Rd	0	0	0	
8800008	REYNOLD Rd	01.20 NW of WALNUT RIDGE	0	0	0	
8800009	SPARKSVILLE Rd	00.70 NE of WHITE RIVER R	0	0	0	
8800010	BUFFALO BOTTOMS Rd	00.20 SE of SPARKS FERRY	0	0	0	
8800011	DELANEY PARK RD	00.00 Int DELANEY PARK Ro	0	0	0	
8800012	MOUNT EDEN RD	00.10 N of MT EDEN Rd	0	0	0	
8800013	BABE HATTA BAUGH	00.10 S of DELANEY MILPOR	0	0	0	
8800014	OLD BABE RD	00.30 W of DELANEY PARK R	0	0	0	
8800015	ROOSTER HILL RD	00.50 W of DELANEY PARK R	0	0	0	
8800017	WASKOM BRIDGE Rd	00.30 N of MT EDEN Rd	0	0	0	
8800018	MOUNT EDEN Rd	01.90 W of GARRIOTT Rd	0	0	0	
8800019	MOUNT EDEN Rd	00.50 W of SR 39	0	0	0	
8800020	POWER LINE Rd	01.10 W of SR 39	0	0	0	
8800021	POWER LINE RD	01.40 W of SR 39	0	0	0	
8800023	OLD SR 56	00.20 NE of COOMBS Rd	0	0	0	
8800025	OLD SR 56	00.10 E of MOUNT Rd	0	0	0	
8800026	LITTLE YORK/S-BURG	00.40 E of SR 39	0	0	0	
8800027	FRANKLIN BOTTOMS	00.80 SW of COUNTY LINE R	0	0	0	
8800028	LITTLE YORK Rd	00.40 W of SCIFERS Rd	0	0	0	
8800029	JIM DAY RD	00.50 S of LEWELLEN Rd	0	0	0	
8800030	BROADWAY RD	00.30 N of QUAKER Rd	0	0	0	
8800032	QUAKER RD	01.80 W of SR 56	0	0	0	
8800033	ELK CREEK RD	00.80 SW of MOUNT Rd	225	150	375	2012
8800036	NEW PHIL/NEW SALEM	00.80 E of SAYLOR Rd	0	0	0	

Table 3: Construction Costs**County Washington****County Number 88**

NBI #	Facility Carried	Location	Bridge Cost	Road Cost	Total Cost	Estimate Year
8800037	FRANKLIN SCHOOL RD	00.10 N of GARRISON HOLLO	0	0	0	
8800162	CANTON/S BOSTON	00.10 N SR 160				
8800039	COOMBS RD	00.30 S of SR 56	0	0	0	
8800154	HARRISTOWN RD	00.40 E CANTON RD S	0	0	0	
8800041	BATA RD	00.40 W of CANTON Rd S	0	0	0	
8800042	SALTILLO & LIVONIA	00.10 S of MT TABOR Rd	0	0	0	
8800043	SALTILLO & LIVONIA	00.10 S of LOST RIVER Rd	0	0	0	
8800047	COUNTRY FARM RD	00.40 NW of FARABEE Rd	0	0	0	
8800048	MARTINSBURG RD	00.90 NW of TEMPLE Rd	0	0	0	
8800049	MARTINSBURG RD	01.70 SE of SR 60	0	0	0	
8800050	HERITAGE CHAPEL RD	00.80 S of SR 56	0	0	0	
8800051	HERITAGE CHAPEL RD	00.20 S of SR 56	0	0	0	
8800053	Canton RD S	00.90 N of CANTON S BOSTO	90	20	110	2012
8800054	BLUE RIVER CHURCH	01.80 S of RUDDER Rd	0	0	0	
8800055	CAUBLE Rd	02.00 N of SKYLIGHT Rd				
8800056	CAUBLE RD	00.20 N of MITCHELL Rd	0	0	0	
8800057	MOUNT TABOR RD	00.10 W of HITCHCOCK Rd	0	0	0	
8800058	BEE LINE RD	00.40 W of HITCHCOCK Rd	0	0	0	
8800059	BEE LINE RD	00.10 W of HITCHCOCK Rd	0	0	0	
8800062	LOST RIVER Rd	00.10 E of SALTILLO Rd	0	0	0	
8800064	C-BURG & LIVONIA	00.40 S of LOST RIVER Rd	0	0	0	
8800065	C-BURG & LIVONIA	00.10 S of MT TABOR Rd	0	0	0	
8800067	MOUNT TABOR Rd	00.40 W of W. WASH. SCHOO	0	0	0	
8800068	IKE DREW Rd	00.10 W of SALTILLO Rd	0	0	0	
8800069	JOHN BATT Rd	00.40 W of MYERS Rd	0	0	0	
8800070	BECKS MILL RD	00.60 E of ORCHARD Rd	0	0	0	
8800071	BECKS MILL Rd	00.20 N of VINCENNES Trai	700	100	800	2012
8800073	VINCENNES Trl	00.50 SE of BECKS MILL Rd	0	0	0	
8800074	GRANDVIEW Rd	00.80 NE of ORGAN SPRINGS	0	0	0	
8800157	FREDRICKSBURG RD	00.50 E BECKS MILL RD	0	0	0	

Table 3: Construction Costs**County Washington****County Number 88**

NBI #	Facility Carried	Location	Bridge Cost	Road Cost	Total Cost	Estimate Year
8800076	HORNER CHAPEL	00.20 N of CEDAR SPRINGS	0	0	0	
8800077	PALYMRA Rd	00.40 N of PALMYRA LAKE R	0	0	0	
8800078	MOUNT CARMEL Rd	00.50 NW of HORNERS CHAPE	0	0	0	
8800079	SHORTS CORNER Rd	00.10 W of BLUE RIVER CHU	0	0	0	
8800080	SHORTS CORNER Rd	00.80 W of MARTINSBURG Rd	0	0	0	
8800081	MARTINSBURG Rd	00.80 S of SHORTS CORNER	0	0	0	
8800082	BIG SPRINGS Rd	00.80 N of WEST END Rd	0	0	0	
8800083	BLUE RIVER CHURCH	00.20 N of BILL MILLER Rd	0	0	0	
8800084	DUTCH CREEK Rd	00.50 W of BUSH Rd	0	0	0	
8800085	DUTCH CREEK Rd	00.90 W of BUSH Rd	0	0	0	
8800086	DUTCH CREEK Rd	01.30 W of BUSH Rd	0	0	0	
8800087	DUTCH CREEK Rd	00.90 E of BUFFALO TRACE	0	0	0	
8800088	Old PALMYRA Rd	00.30 N of SR 135	0	0	0	
8800089	EASTERN SCHOOL Rd	02.00 S of MOTSINGER Rd	0	0	0	
8800090	TRAINER Ln	01.70 W of SR 335	0	0	0	
8800091	LOCKENOUR Rd	00.40 NW of BLANKEN BAKER	0	0	0	
8800092	BOWERS KNOB RD	00.30 S of BLUE RIVER Rd	0	0	0	
8800093	HONEY RUN RD	00.60 SE of BLUE RIVER Rd	0	0	0	
8800095	VALEENE Pike	00.10 E of HONEY CREEK Rd	60	20	80	2012
8800096	DELANEY CREEK RD	00.30 N of ROOSTER HILL R	0	0	0	
8800097	ELK CREEK RD	01.00 S of SR 56	0	0	0	
8800098	BETHEL RD	00.20 S of HOLDER Rd	0	0	0	
8800099	BEE LINE RD	00.30 E of ORCHARD Rd	0	0	0	
8800100	MALCOMB STARR Rd	00.10 S of COX FERRY Rd	0	0	0	
8800102	DELANEY CREEK RD	01.30 S of JACKSON Rd	0	0	0	
8800103	LICK SKILLET RD	00.60 S of DELANEY MILPOR	0	0	0	
8800104	EVELYN JACKSON RD	00.20 W of DELANEY PARK R	0	0	0	
8800159	PALMYRA LAKE Rd	01.00 E of BIG SPRINGS Rd	0	0	0	
8800106	Wetzel Road	00.70 N of COUNTY LINE Rd	0	0	0	
8800107	Martinsburg Fire R	00.60 E of MARTIN Rd	0	0	0	

Table 3: Construction Costs

County Washington

County Number 88

NBI #	Facility Carried	Location	Bridge Cost	Road Cost	Total Cost	Estimate Year
8800138	WAGNER Rd	00.20 S of TRAINER LN	0	0	0	
8800108	BLUE RIVER RD	00.30 W of POLK SCHOOL Rd	0	0	0	
8800109	BLUE RIVER RD	00.50 E of GOSS SCHOOL Rd	0	0	0	
8800110	BEN BLANKENBAKER	01.20 W of BOWERS KNOB Rd	0	0	0	
8800111	GOSS SCHOOL RD	00.80 W of BLUE RIVER Rd	0	0	0	
8800112	GARRISON HOLLOW RD	00.30 S of WALKER Rd	0	0	0	
8800113	FRANKLIN CHURCH RD	00.30 S of SR 56	0	0	0	
8800114	BOWSMAN RD	00.40 S of LEWELLEN Rd	0	0	0	
8800115	BANES HOLLOW Rd	00.50 S of LITTLE YORK Rd	0	0	0	
8800116	FARABEE Rd	00.90 E of SR 60	0	0	0	
8800118	FRANKLIN SCHOOL RD	00.90 N of SR 160	0	0	0	
8800121	HITCHCOCK Rd	00.50 S of SR 60	0	0	0	
8800122	CASEY HOLLOW RD	00.10 E of BLUE RIVER Rd	80	10	90	2012
8800123	BLUE RIVER RD	00.50 W of POLK SCHOOL Rd	0	0	0	
8800124	GOSS SCHOOL RD	00.60 W of BLUE RIVER Rd	0	0	0	
8800160	HONEY CREEK Rd	00.30 N of VALEENE Pike	0	0	0	
8800139	FIRE LN RD	00.10 E of BLUE RIVER Rd	0	0	0	
8800141	SPARKSFERRY RD	00.10 E of HIGHLAND Rd	0	0	0	
8800142	PURTLE Ln	00.50 W of SR 66	0	0	0	
8800143	DAISY LINE Rd	00.70 E of BLUE RIVER CHU	0	0	0	
8800144	RINKERS CREEK RD	00.50 S of PUMP STATION R	0	0	0	
8800145	JIM BROWN RD	00.10 N of COUNTY FARM Rd	0	0	0	
8800147	HOWELL RD	00.70 N of CANTON S BOSTO	0	0	0	
8800148	PALMYRA Rd	00.50 S of PALMYRA LAKE R	0	0	0	
8800146	BETHLEHEM CHURCH	00.30 S/MARTINSBURG FIRE	0	0	0	
8800149	HONEY RUN RD	00.10 W of HONEY RUN Rd	0	0	0	
8800150	BANES HOLLOW Rd	00.67 W/RUTHERFORD HOLLOW	0	0	0	
8800151	WALKER RD	01.30 E of FRANKLIN SCHOO	0	0	0	
8800152	MT ZION CHURCH RD	01.70 S of CONWAY CHRUCH	0	0	0	
8800163	COX FERRY RD	00.80 N of SR 56/60	0	0	0	

Table 3: Construction Costs**County Washington****County Number 88**

NBI #	Facility Carried	Location	Bridge Cost	Road Cost	Total Cost	Estimate Year
8800155	ELROD RD	00.60 N of SR 56/60	0	0	0	
8800156	OLD SR 56	00.06 W of Elk Creek Road	50	20	70	2012
8800158	Little York Rd	00.29 E of N Rutherford R	0	0	0	
8800161	S MAIN ST	00.10 W SR 135	0	0	0	
8800127	HOMER ST	00.20 W of MAIN St	0	0	0	
8800128	WEST MARKET ST	00.10 W of MAIN St	0	0	0	
8800129	EAST MARKET ST	00.40 E of MAIN St	45	5	50	2012
8800131	West MARKET St	01.20 W of MAIN St	0	0	0	
8800140	HIGH ST	00.10 E of MAIN St	0	0	0	
8800132	MAIN ST	00.10 S of MAHURON Rd	0	0	0	
8800133	MAIN ST	00.20 SE of GROVE St	8	0	8	2012
8800135	SHORTS CORNER Rd	00.20 W of SR 60	0	0	0	
8800137	SINKING CREEK Ln	00.30 E of SR 150	0	0	0	

133 Total Bridges in County

Table 3: Construction Costs**County Wayne****County Number 89**

NBI #	Facility Carried	Location	Bridge Cost	Road Cost	Total Cost	Estimate Year
8900001	BENTONVILLE RD	00.10 E of CRAWFORD Rd	0	0	0	
8900002	HOLTSCRAW RD	00.40 N of BENTONVILLE Rd	0	0	0	
8900003	NEUMAN LAKE RD	00.20 E of SR 1	0	0	0	
8900004	GERMANTOWN RD	00.40 W of PENNVILLE Rd	0	0	0	
8900005	PENNVILLE RD	00.10 N of KIRLIN Rd	0	0	0	
8900006	POTTERSHP RD	00.70 W of CREEK Rd	0	0	0	
8900007	CREEK RD	00.10 N of FARR Rd	0	0	0	
8900008	CHAPEL RD	00.70 E of HISER STATION	0	0	0	
8900009	ABINGTON TWP LN RD	00.50 S of POTTERSHP Rd	0	0	0	
8900251	POTTERSHP RD	00.20 E of ABINGTON TWP L	0	0	0	
8900011	ABINGTON TWP LN RD	00.20 S of WATT Rd	0	0	0	
8900012	WILLOW GROVE RD	00.50 S of TICE Rd	0	0	0	
8900013	CLEVENGER RD	00.50 N of CHAPEL Rd	0	0	0	
8900014	WATT RD	00.30 E of LAMOTT Rd	0	0	0	
8900015	KIRLIN RD	00.30 W of LAMOTT Rd	0	0	0	
8900016	CENTERVILLE RD	00.20 W of ABINGTON Pk	0	0	0	
8900018	ABINGTON RD	00.10 N of CENTERVILLE Rd	0	0	0	
8900019	POTTERSHP RD	00.10 W of RIVER Rd	0	0	0	
8900020	ESTEB RD	00.10 E of SR 27	0	0	0	
8900021	FOUTS RD	00.40 S of FARLOW Rd	0	0	0	
8900022	STRAIGHTLINE PK	00.20 N of BOSTON TWP Ln	0	0	0	
8900023	STRAIGHTLINE PK	00.40 N of GRIMES Rd	0	0	0	
8900024	GREENMOUNT PK	00.10 W of STATE Ln Rd	0	0	0	
8900025	MINNEMAN RD	00.80 N of WOLFE Rd	0	0	0	
8900026	STRAIGHTLINE PK	00.40 S of FARLOW Rd	0	0	0	
8900027	NIEWOEHNER RD	00.20 S of BOSTON TWP Ln	0	0	0	
8900028	NIEWOEHNER RD	00.50 S of WERNLE Rd	0	0	0	
8900029	BEESON RD	00.30 E of ESTEB Rd	0	0	0	
8900030	ENDSLEY RD	00.10 W of ESTEB Rd	155	270	425	2014
8900031	ESTEB RD	00.10 N of ENDSLEY Rd	672	270	942	2014

Table 3: Construction Costs**County Wayne****County Number 89**

NBI #	Facility Carried	Location	Bridge Cost	Road Cost	Total Cost	Estimate Year
8900032	LIBERTY AVE	00.40 N of SR 27	0	0	0	
8900033	BEELOR RD	00.20 E of ABINGTON Pk	0	0	0	
8900034	ABINGTON PK	00.10 S of BEELOR Rd	0	0	0	
8900035	SALISBURY RD	00.10 S of VI POST Rd	0	0	0	
8900036	TEST RD	00.20 E of TOSCHLOG Rd	0	0	0	
8900037	ABINGTON PK	00.20 N of UNION CO Ln Rd	0	0	0	
8900039	NW L ST	00.10 E of FIRST St	0	0	0	
8900040	MEANS RD	00.20 W of CENTERVILLE Rd	350	90	440	2012
8900041	KEMPTON RD	00.30 W of CENTERVILLE Rd	0	0	0	
8900042	CENTERVILLE RD	00.20 N of GATES Rd	0	0	0	
8900043	SALISBURY RD	00.20 S of MAIN St	217	50	267	2012
8900044	COLLEGE CORNER RD	00.20 W of SALISBURY Rd	0	0	0	
8900045	KING RD	00.20 N of NOLANDS FORK R	30	24	54	2014
8900046	STUDY RD	00.10 S of AIRPORT Rd	0	0	0	
8900047	CENTERVILLE RD	00.10 N of NOLANDS FORK R	0	0	0	
8900048	CENTERVILLE RD	00.40 N of NOLANDS FORK R	0	0	0	
8900050	COLLEGE CORNER RD	00.30 E of WEST GROVE Rd	0	0	0	
8900049	COLLEGE CORNER RD	00.20 W of MCMINN Rd	25	17	42	2014
8900051	MCMINN RD	00.20 S of WATER St	0	0	0	
8900052	COLVIN RD	00.10 W of WILLOW GROVE R	0	0	0	
8900053	MCCONAHA RD	00.10 E of WENDEL Rd	0	0	0	
8900054	KEPLER RD	00.30 E of JACKSONBURG Rd	0	0	0	
8900055	KEPLER RD	00.50 E of DOUGHERTY Rd	0	0	0	
8900056	MOYER RD	00.10 W of WASHINGTON Rd	0	0	0	
8900057	MOYER RD	00.60 E of JACKSONBURG Rd	0	0	0	
8900058	MILTON RD	00.30 E of WISE Rd	0	0	0	
8900059	SAMPLE RD	00.20 E of SWALLOW Rd	680	180	860	2012
8900060	West EATON PK	00.10 W of STATE LINE Rd	75	25	100	2014
8900061	ARBORETUM RD	00.10 S of SR 121	0	0	0	
8900062	ABINGTON PK	00.60 N of BEELOR Rd	0	0	0	

Table 3: Construction Costs**County Wayne****County Number 89**

NBI #	Facility Carried	Location	Bridge Cost	Road Cost	Total Cost	Estimate Year
8900063	PORTERFIELD RD	00.50 N of SR 121	0	0	0	
8900064	PORTERFIELD RD	00.60 N of SR 121	0	0	0	
8900248	STATE LINE RD	00.60 S of COOK Rd	0	0	0	
8900065	HOLLANSBURG RD	00.60 S of INKE Rd	0	0	0	
8900066	INKE RD	00.30 E of HOLLANSBURG Rd	0	0	0	
8900067	INKE RD	00.10 W of HOLLANSBURG Rd	0	0	0	
8900246	HOLLANSBURG RD	00.30 N of HOLLANSBURG Rd	0	0	0	
8900068	ROBERTS RD	00.30 W of PARK ELWOOD Rd	0	0	0	
8900069	MARTIN RD	00.10 W of ARBA Pk	0	0	0	
8900070	UNION PK	00.50 W of SR 27	0	0	0	
8900071	ARBA PIKE RD	00.10 N of INKE Rd	0	0	0	
8900072	TINGLER RD	00.20 W of SR 27	0	0	0	
8900073	Old NATIONAL RD	00.20 S of US 40	0	0	0	
8900074	GRAVEL PIT RD	00.10 N of US 40	0	0	0	
8900075	WOODSIDE DR	00.10 W of GRAVEL PIT Rd	75	25	100	2012
8900076	RICH RD	00.30 W of FLATLEY Rd	0	0	0	
8900077	WHITEWATER RD	00.10 E of JENNINGS Rd	0	0	0	
8900078	ROELL RD	00.20 W of SR 227	0	0	0	
8900079	HILL RD	00.20 W of STATE LINE Rd	0	0	0	
8900080	BETHEL RD	00.40 N of BETHEL Rd	20	0	20	2014
8900081	BOUNDRY RD	00.10 N of SEANEY Rd	0	0	0	
8900082	SEANEY RD	00.70 E of BOUNDARY Rd	0	0	0	
8900083	JENNINGS RD	00.20 N of WHITEWATER Rd	0	0	0	
8900084	CART RD	00.10 N of WALLACE Rd	25	25	50	2014
8900085	CART RD	00.70 N of INKE Rd	0	0	0	
8900086	FOUNTAIN CITY PK	00.10 E of BOUNDARY Rd	0	0	0	
8900087	HINSHAW RD	00.30 E of BOUNDARY Rd	0	0	0	
8900088	OVERMAN RD	00.10 E of BOUNDARY Rd	20	0	20	2014
8900089	WHITEWATER RD	00.20 E of SR 27	0	0	0	
8900090	WALLACE RD	00.10 E of ARBA Pk	0	0	0	

Table 3: Construction Costs**County Wayne****County Number 89**

NBI #	Facility Carried	Location	Bridge Cost	Road Cost	Total Cost	Estimate Year
8900091	WALLACE RD	00.30 E of ARBA Pk	20	0	20	2014
8900092	WALLACE RD	00.40 E of SR 227	0	0	0	
8900093	MAIN ST	00.20 E of SR 1	0	0	0	
8900094	GERMANTOWN RD	00.40 N of BERSTCH Rd	0	0	0	
8900245	GATEWAY RD	00.10 W of SR 1	0	0	0	
8900095	GERMANTOWN RD	00.70 S of FRONTAGE Rd	0	0	0	
8900096	FRONTAGE RD	00.10 E of GERMANTOWN Rd	0	0	0	
8900097	BOYD RD	00.20 S of HUNNICUT Rd	192	25	217	2012
8900098	PAUL RD	00.40 S of HUNNICUT Rd	0	0	0	
8900099	DELAWARE ST	00.10 E of BALES Rd	0	0	0	
8900101	SYMONDS CREEK RD	00.20 S of GOOSE HEAVEN R	0	0	0	
8900102	GOOSE HEAVEN RD	00.40 E of SYMONDS CREEK	0	0	0	
8900103	BRICK CHURCH RD	00.10 N of WILLIAM SISTER	0	0	0	
8900104	SYMONDS CREEK RD	00.50 S of FRANK MYERS Rd	0	0	0	
8900105	SYMONDS CREEK RD	00.70 N of FRANK MYERS Rd	0	0	0	
8900106	FRANK MYERS RD	00.20 W of SYMONDS CREEK	0	0	0	
8900107	GOOSE HEAVEN RD	00.40 W of CAMBRIDGE Rd	0	0	0	
8900108	FRANK MYERS RD	00.30 W of TREATY LINE Rd	0	0	0	
8900109	CENTERVILLE RD	00.50 N of CLYDE OLER Rd	0	0	0	
8900254	CENTERVILLE RD	00.20 N of FOUNTAIN CITY	0	0	0	
8900111	FOUNTAIN CITY PK	00.10 E of SR 27	525	360	885	2014
8900112	TINGLER RD	00.10 W of ROUND BARN Rd	0	0	0	
8900113	TINGLER RD	00.30 W of ROUND BARN Rd	20	0	20	2014
8900114	ROUND BARN RD	00.30 N of TINGLER Rd	0	0	0	
8900115	NEW GARDEN RD	00.20 W of MAG StUDY Rd	0	0	0	
8900116	PLEASANT PLAIN RD	00.10 W of PITTS Rd	0	0	0	
8900117	NEW GARDEN RD	00.10 W of EDGERTON Rd	0	0	0	
8900118	WEBSTER RD	00.30 E of ROUND BARN Rd	50	15	65	2014
8900119	WEBSTER RD	00.10 W of KING Rd	0	0	0	
8900120	BRICK CHURCH RD	00.20 N of JERRY MEYERS R	0	0	0	

Table 3: Construction Costs**County Wayne****County Number 89**

NBI #	Facility Carried	Location	Bridge Cost	Road Cost	Total Cost	Estimate Year
8900239	JERRY MYERS RD	00.10 E of BRICK CHURCH R	0	0	0	
8900121	KING RD	00.40 N of TINGLER Rd	0	0	0	
8900122	W.E. OLER RD	00.10 E of LEWIS Rd	0	0	0	
8900123	CLYDE OLER RD	00.10 E of LEWIS Rd	0	0	0	
8900240	BAILEY RD	00.30 S of W.E. OLER Rd	0	0	0	
8900124	FOX RD	00.10 E of JACKSONBURG Rd	0	0	0	
8900125	FOX RD	00.30 W of SUGAR GROVE Rd	0	0	0	
8900127	SMOKY ROW RD	00.10 E of CARLOS Rd	0	0	0	
8900128	W.E. OLER RD	00.10 E of WILLIAMSON Rd	0	0	0	
8900129	W.E. OLER RD	00.30 E of DINGLE Rd	0	0	0	
8900130	CLYDE OLER RD	00.20 W of LEWIS Rd	0	0	0	
8900131	CLYDE OLER RD	00.10 E of SUGAR GROVE Rd	0	0	0	
8900132	CLYDE OLER RD	00.40 E of JACKSONBURG Rd	25	0	25	2014
8900133	JACKSONBURG RD	00.30 N of TED DAVIS Rd	0	0	0	
8900134	SUGAR GROVE RD	00.30 S of CLYDE OLER Rd	0	0	0	
8900135	ROBINSON RD	00.20 E of JACKSONBURG Rd	0	0	0	
8900136	W E OLER RD	00.10 E of JACKSONBURG Rd	0	0	0	
8900137	DINGLE RD	00.40 N of CLYDE OLER Rd	0	0	0	
8900252	TED DAVIS RD	00.50 E of SUGAR GROVE Rd	0	0	0	
8900139	SWOVELAND RD	00.70 E of JACKSONBURG Rd	0	0	0	
8900250	WASHINGTON RD	00.10 N TED DAVIS ROAD	0	0	0	
8900249	SWOVELAND RD	00.40 E of JACKSONBURG Rd	0	0	0	
8900140	JERRY MYERS RD	00.20 W of TREATY LINE Rd	0	0	0	
8900141	HEINEY RD	00.10 W of TREATY LINE Rd	700	180	880	2014
8900142	TEETOR RD	00.20 W of TREATY LINE Rd	0	0	0	
8900143	JUNCTION ST	00.20 E of WASHINGTON St	230	180	410	2012
8900144	SOUTH ST	00.10 E of WASHINGTON St	0	0	0	
8900145	WASHINGTON ST	00.10 N of TEETOR Rd	0	0	0	
8900146	BEAR CREEK RD	00.20 E of BRICK CHURCH R	240	180	420	2012
8900147	TURNPIKE RD	00.10 W of SR 38	705	300	1050	2012

Table 3: Construction Costs

County Wayne

County Number 89

NBI #	Facility Carried	Location	Bridge Cost	Road Cost	Total Cost	Estimate Year
8900259	FRANKLIN RD	00.20 S OF LEAVELL Rd	0	0	0	
8900149	HOOVER RD	00.10 W of DALTON Rd	0	0	0	
8900150	LEAVELL RD	00.20 E of FRANKLIN Rd	0	0	0	
8900151	FRANKLIN RD	00.30 N of HOOVER Rd	85	50	135	2012
8900152	W E OLER RD	00.20 E of LACY Rd	0	0	0	
8900154	JONES RD	00.10 E of LACY Rd	0	0	0	
8900155	CRULL RD	00.40 W of SR 1	0	0	0	
8900156	HOOVER RD	00.20 E of LACY Rd	0	0	0	
8900158	CHEESMAN RD	00.10 W of SR 1	0	0	0	
8900159	LACY RD	00.30 N of LAMAR Rd	175	180	355	2014
8900160	CHARLES RD	00.20 E of LACY Rd	270	180	450	2012
8900161	LAMAR RD	00.20 E of FRANKLIN Rd	0	0	0	
8900162	WEAVER RD	00.10 E of WILKINSON Rd	150	180	330	2012
8900163	WEAVER RD	00.20 W of DALTON Rd	0	0	0	
8900164	MASSEY RD	00.10 W of DALTON Rd	0	0	0	
8900165	NOBBLETT RD	00.10 W of DALTON Rd	0	0	0	
8900166	THORNBURG RD	00.50 N of SR 35	0	0	0	
8900261	WEAVER RD	0	0	0	0	0
8900168	BEARD RD	00.30 W of ECONOMY Rd	0	0	0	
8900169	INDIAN TRAIL RD	00.30 E of THORNBURG Rd	0	0	0	
8900170	ECONOMY RD	00.00 Int of BANNING Rd	370	180	550	2012
8900171	MENDENHALL RD	00.20 E of JACKSONBURG Rd	0	0	0	
8900173	BROOKS RD	00.30 W of CARLOS Rd	0	0	0	
8900174	CARLOS RD	00.10 N of NEWMAN Rd	0	0	0	
8900175	DAVIS-MEYERS RD	00.10 E of CENTERVILLE Rd	0	0	0	
8900176	DAVIS-MEYERS RD	00.40 E of CENTERVILLE Rd	0	0	0	
8900177	DAVIS-MEYERS RD	00.40 W of CENTER Rd	0	0	0	
8900178	SCOTT RD	00.40 W of BOUNDARY Rd	0	0	0	
8900179	CENTERVILLE RD	00.20 N of DAVIS MEYERS R	0	0	0	
8900180	CENTERVILLE RD	00.30 S of MORGAN CREEK R	0	0	0	

Table 3: Construction Costs**County Wayne****County Number 89**

NBI #	Facility Carried	Location	Bridge Cost	Road Cost	Total Cost	Estimate Year
8900181	MORGAN CREEK RD	00.20 W of CENTERVILLE Rd	0	0	0	
8900182	CENTER RD	00.40 N of DAVIS MEYERS R	0	0	0	
8900183	BOCKHOFER RD	00.30 E of CENTER Rd	0	0	0	
8900184	SUGAR GROVE RD	00.10 S of MENDENHALL Rd	0	0	0	
8900188	DALE AVE	00.10 N of US 40	65	50	115	2014
8900253	LIBERTY AVE	00.70 N of SR 27	0	0	0	
8900190	ESTEB RD	00.20 S of ENDSLEY Rd	0	0	0	
8900191	WATT RD	00.20 W of LAMOTT Rd	155	180	335	2014
8900192	FOUNTAIN CITY PK	00.20 E of BRAGG Rd	0	0	0	
8900193	N 24TH ST	00.10 S of SR 121	865	450	1365	2012
8900255	NW 5TH ST	00.30 S of L St	0	0	0	
8900196	WILLOW GROVE RD	00.50 N of TICE Rd	0	0	0	
8900197	CENTER RD	00.20 S of DAVIS MEYERS R	0	0	0	
8900198	WILLOW GROVE RD	00.20 N of TICE Rd	0	0	0	
8900199	WILLOW GROVE RD	00.20 S of THREE WITTS Rd	0	0	0	
8900200	WILLOW GROVE RD	00.30 N of THREE WITTS Rd	185	180	365	2012
8900201	WILLOW GROVE RD	00.00 Int of MCCONAHA Rd	0	0	0	
8900202	MINERAL SPRINGS RD	00.70 of SMOKY ROW Rd	0	0	0	
8900203	JACKSONBURG RD	00.70 S of SOUTH St	0	0	0	
8900205	GRAVEL PIT Rd	00.20 S of SR 121	75	0	75	2014
8900206	DELAWARE ST	00.40 W of CAMBRIDGE Rd	90	25	115	2012
8900233	WAGNER Rd	00.10 W of GOLAY Rd	0	0	0	
8900234	WAGNER Rd	00.40 W of PAUL Rd	0	0	0	
8900236	FIVE POINT Rd	00.20 W of BRICK CHURCH R	0	0	0	
8900207	FOOTE ST	00.10 N of FRONT St	0	0	0	
8900208	JONES St	00.10 N of US 40	0	0	0	
8900209	WALNUT St	00.10 N of US 40	0	0	0	
8900210	MULBERRY ST	00.10 N of US 40	0	0	0	
8900211	FRONT St	00.10 E of GREEN St	150	80	230	2014
8900212	GREEN ST	00.10 N of US 40	530	450	980	2012

Table 3: Construction Costs**County Wayne****County Number 89**

NBI #	Facility Carried	Location	Bridge Cost	Road Cost	Total Cost	Estimate Year
8900213	SPRUCE St	00.10 N of PLUM St	0	0	0	
8900214	FIRST St	00.10 S of WATER St	0	0	0	
8900258	N 4TH ST	00.1 N OF PLUM ST	0	0	0	
8900215	SOUTH G ST	00.10 W of FIFTH St	100	10	110	2014
8900216	TOSCHLOG Rd	00.30 S of US 40	0	0	0	
8900217	RICHMOND AVE	00.10 W of N THIRD St	70	15	85	2014
8900218	TEST RD	00.30 W LIBERTY AVE	85	15	100	2012
8900219	WEST MAIN ST	00.10 E of 13th St	0	0	0	
8900222	PEACOCK RD	00.10 E of 13th St	465	450	915	2012
8900223	RICHMOND AVE	00.20 W of N THIRD St	0	0	0	
8900243	INDUSTRIES Rd	00.20 E of ROUND BARN Rd	0	0	0	
8900242	INDUSTRIES Rd	00.10 W of UNION Pk	0	0	0	
8900241	INDUSTRIES RD	00.50 E of UNION Pk	0	0	0	
8900224	WATERFALL RD	00.00 W of SR 27	68	10	78	2012
8900244	INDUSTRIES Rd	00.30 W of UNION Pk	0	0	0	
8900225	SIM HODGIN PKWY	00.10 S of BRIDGE Ave	0	0	0	
8900226	BRIDGE Ave	00.10 W of SIM HODGIN Pkw	65	10	75	2012
8900227	BRIDGE AVE	00.10 E of SIM HODGIN Pkw	0	0	0	
8900247	MAIN St	00.10 E of FIRST St	0	0	0	
8900235	N 20TH ST	00.10 S of HAWKINS Rd	2500	100	2600	2014
8900257	INDIANA AVE	00.1 E OF NW 13TH ST	0	0	0	
8900256	GAAR JACKSON RD	00.10 W OF ROUND BARN RD	0	0	0	

232 Total Bridges in County

Table 3: Construction Costs**County Wells****County Number 90**

NBI #	Facility Carried	Location	Bridge Cost	Road Cost	Total Cost	Estimate Year
9000001	CR 700 NORTH	00.30 E OF CR 600E	250	125	375	2014
9000002	CR 650 SOUTH	00.30 W OF CR 500E	0	0	0	
9000004	CR 700 SOUTH	00.05 W OF CR 300E	0	0	0	
9000005	CR 700 SOUTH	00.30 E OF CR 200E	225	125	350	2014
9000009	CR 500E	00.10 S OF SR 218	0	0	0	
9000010	CR 500 EAST	00.01 S OF CR 700S	0	0	0	
9000011	CR 500 EAST	00.10 S OF CR 750S	0	0	0	
9000012	CR 1150 SOUTH	00.20 E OF CR 700E	0	0	0	
9000014	CR 1100 SOUTH	00.20 E OF CR 700E	0	0	0	
9000015	CR 750 EAST	00.20 N OF CR 900S	0	0	0	
9000016	CR 750 EAST	00.10 S OF SR 218	175	100	275	2014
9000017	CR 800 EAST	00.20 N OF CR 900S	0	0	0	
9000018	CR 200E	00.20 N OF CR 800S	0	0	0	
9000019	CR 200 EAST	00.50 N OF CR 700S	225	50	275	2013
9000021	CR 900 SOUTH	00.15 W OF CR 700E	0	0	0	
9000025	WILLOW ROAD	00.25 S SR 218	0	0	0	
9000026	JEFF ROAD	00.30 W OF CR 700W	0	0	0	
9000027	CR 750S	00.10 W OF CR 900W	0	0	0	
9000029	CR 800 SOUTH	00.10 W OF CR 1000W	0	0	0	
9000030	CR 1000 SOUTH	00.50 W OF CR 700W	0	0	0	
9000031	CR 1100 SOUTH	00.20 W OF SR 3	0	0	0	
9000032	CR 1200 SOUTH	00.60 W OF SR 3	0	0	0	
9000033	CR 1125W	00.10 N OF CR 650S	0	0	0	
9000035	CR 1000 WEST	00.90 N OF CR 900S	0	0	0	
9000036	CR 1000 WEST	00.80 N OF CR 1000S	0	0	0	
9000040	CR 200 WEST	00.10 N OF CR 1000S	0	0	0	
9000139	CR 300 WEST	00.01 S OF CR 1050S	350	175	525	2014
9000042	CR 400 WEST	00.01 N OF CR 1100S	0	0	0	
9000043	CR 600W	00.10 N OF CR 900S	0	0	0	
9000045	CR 600 WEST	00.20 N OF CR 1000S	150	75	225	2014

Table 3: Construction Costs**County Wells****County Number 90**

NBI #	Facility Carried	Location	Bridge Cost	Road Cost	Total Cost	Estimate Year
9000047	CR 800 SOUTH	00.30 W OF CR 450W	0	0	0	
9000364	CR 900S	00.01 E OF CR 510W	0	0	0	
9000049	CR 1000S	00.20 E OF CR 500W	0	0	0	
9000050	CR 50 WEST	00.01 N OF CR 1000S	0	0	0	
9000051	JEFF ROAD	00.10 N OF CR 1200S	225	100	325	2014
9000052	CR 1100 SOUTH	01.00 W OF CR 400W	200	50	250	2014
9000053	MERIDIAN ROAD	00.05 S OF SR 124	0	0	0	
9000054	MERIDIAN RD	00.80 N OF CR 400S	0	0	0	
9000055	MERIDIAN RD	00.50 N OF SR 218	0	0	0	
9000057	CR 200W	00.70 N OF CR 400S	0	0	0	
9000140	CR 300 WEST	00.80 N OF CR 500S	250	100	350	2014
9000141	CR 300W	00.10 N OF CR 200S	0	0	0	
9000362	CR 400W	00.40 N CR 100S	0	0	0	
9000059	CR 400 WEST	00.25 N OF CR 100S	0	0	0	
9000060	CR 500 WEST	00.30 S OF CR 100S	250	100	350	2014
9000061	CR 100S	00.60 E OF CR 500W	0	0	0	
9000062	CR 100S	00.20 E OF CR 400W	0	0	0	
9000063	CR 200S	00.15 E OF CR 300W	250	75	325	2014
9000064	CR 550 WEST	00.30 S OF CR 100S	0	0	0	
9000065	CR 300S	00.15 W OF CR 200W	0	0	0	
9000066	CR 400S	00.50 W OF CR 100W	0	0	0	
9000067	CR 400 SOUTH	00.80 W OF CR 200W	0	0	0	
9000069	HOOSIER HIGHWAY	00.15 N OF CR 500S	0	0	0	
9000070	CR 250 SOUTH	00.10 W OF CR 550E	0	0	0	
9000071	CR 300 SOUTH	00.10 W OF CR 550E	175	25	200	2013
9000072	CR 350S	01.30 W OF CR 600E	0	0	0	
9000073	CR 400S	00.20 E OF CR 400E	0	0	0	
9000074	CR 600E	00.10 S OF CR 500S	0	0	0	
9000075	CR 600E	00.25 N OF SR 218	0	0	0	
9000076	HOOSIER HIGHWAY	00.30 N OF CR 400S	0	0	0	

Table 3: Construction Costs**County Wells****County Number 90**

NBI #	Facility Carried	Location	Bridge Cost	Road Cost	Total Cost	Estimate Year
9000077	CR 100E	00.01 S OF CR 550S	0	0	0	
9000079	CR 200 NORTH	00.50 W OF CR 400W	175	50	225	2013
9000080	CR 100 NORTH	00.50 W OF CR 400W	425	175	600	2014
9000081	CR 100W	00.40 N OF CR 400N	0	0	0	
9000082	CR 100 WEST	01.00 N OF SR 116	0	0	0	
9000142	CR 300 WEST	00.20 S OF SR 224	0	0	0	
9000083	CR 400 WEST	00.70 N OF SR 116	0	0	0	
9000084	CR 500 WEST	00.15 S OF CR 1200N	150	25	175	2014
9000085	CR 500 NORTH	00.70 W OF CR 800E	0	0	0	
9000086	CR 800N	00.10 W OF CR 450E	0	0	0	
9000088	CR 850 NORTH	01.30 W OF SR 1	0	0	0	
9000089	CR 600E	00.30 N OF CR 700N	150	50	200	2013
9000090	CR 500 EAST	00.40 N OF CR 800N	0	0	0	
9000091	CR 450 EAST	00.10 S OF CR 800N	0	0	0	
9000092	CR 150 EAST	00.20 N OF CR 850N	0	0	0	
9000093	CR 100E	00.01 S OF CR 1000N	0	0	0	
9000094	CR 100E	00.20 N OF CR 900N	0	0	0	
9000095	CR 700 NORTH	01.10 W OF CR 600E	0	0	0	
9000096	CR 800 NORTH	00.20 W OF CR 400W	0	0	0	
9000363	CR 900 NORTH	00.60 W OF CR 400W	0	0	0	
9000098	CR 900 NORTH	00.02 W OF CR 300W	0	0	0	
9000099	CR 1000N	00.70 E OF CR 100W	0	0	0	
9000100	CR 1000 NORTH	00.85 W OF CR 300W	0	0	0	
9000101	CR 1000 NORTH	00.60 W OF CR 400W	0	0	0	
9000102	CR 1100 NORTH	00.30 W OF CR 400W	0	0	0	
9000103	CR 1100N	00.40 W OF CR 100W	0	0	0	
9000104	MERIDIAN RD	00.80 N OF CR 900N	0	0	0	
9000105	CR 100 WEST	00.80 N CR 1000N	0	0	0	
9000106	CR 200 WEST	00.30 N CR 1100N	0	0	0	
9000143	CR 300W	00.70 N CR 1100N	225	75	300	2013

Table 3: Construction Costs**County Wells****County Number 90**

NBI #	Facility Carried	Location	Bridge Cost	Road Cost	Total Cost	Estimate Year
9000107	CR 400W	00.80 N CR 1100N	0	0	0	
9000109	CR 500W	00.60 N CR 1000N	0	0	0	
9000110	CR 400 WEST	00.90 N CR 700N	0	0	0	
9000111	CR 100N	00.30 W CR 450E	0	0	0	
9000113	CR 450 EAST	00.50 N CR 100N	0	0	0	
9000114	CR 175 EAST	00.90 N CR 400N	0	0	0	
9000115	CR 100 EAST	00.50 N CR 400N	0	0	0	
9000117	CR 300N	00.10 E CR 500W	0	0	0	
9000118	CR 700 EAST	00.35 N CR 1100S	0	0	0	
9000119	CR 900 SOUTH	00.10 W CR 800E	150	100	250	2014
9000122	CR 1000 WEST	00.10 N CR 900S	0	0	0	
9000123	CR 350 EAST	00.10 N CR 200S	0	0	0	
9000144	CR 300W	00.10 N CR 400N	750	125	875	2011
9000127	CR 500 WEST	00.50 N CR 900N	0	0	0	
9000129	CR 400W	00.25 N CR 1100N	0	0	0	
9000130	CR 300N	00.05 W SR 116	0	0	0	
9000134	CR 1000 SOUTH	00.80 W CR 200W	0	0	0	
9000135	CR 1000 SOUTH	00.70 W CR 100W	250	100	350	2014
9000170	CR 1000S	00.10 W CR 50W	0	0	0	
9000137	MARZANE ROAD	00.90 N CR 1000N	0	0	0	
9000138	MARZANE ROAD	00.50 N CR 1100N	0	0	0	
9000148	CR 300 NORTH	01.00 W SR 1	0	0	0	
9000149	CR 200 WEST	00.40 N CR 700N	0	0	0	
9000150	CR 900 SOUTH	00.01 W CR 1000W	0	0	0	
9000151	CR 200 WEST	00.60 N CR 800N	0	0	0	
9000152	CR 700 WEST	00.10 S CR 700S	0	0	0	
9000154	CR 500 WEST	00.85 N CR 900S	0	0	0	
9000156	CR 100 WEST	00.80 N CR 800N	0	0	0	
9000132	CR 950N (MILL ST)	00.40 W SR 1	0	0	0	
9000133	LAFEVER ST	00.40 W SR 1	0	0	0	

Table 3: Construction Costs**County Wells****County Number 90**

NBI #	Facility Carried	Location	Bridge Cost	Road Cost	Total Cost	Estimate Year
9000146	CR 800 EAST	00.10 S CR 900N	0	0	0	
9000147	CR 1000 SOUTH	00.20 W CR 50E	250	125	375	2014
9000153	CR 450 EAST	00.10 S SR 216	0	0	0	
9000157	JEFF ROAD	00.01 E CR 500W	0	0	0	
9000158	CR 800 EAST	00.70 N CR 1000N	0	0	0	
9000159	CR 1000 WEST	00.05 N CR 800S	0	0	0	
9000160	CR 700 EAST	00.10 N CR 900S	0	0	0	
9000161	CR 100 WEST	00.40 N CR 1050S	0	0	0	
9000162	CR 800 NORTH	00.60 W CR 400W	0	0	0	
9000163	CR 200 SOUTH	00.40 E SR 1	0	0	0	
9000164	MERIDIAN ROAD	00.20 N CR 1000S	0	0	0	

131 Total Bridges in County

Table 3: Construction Costs**County White****County Number 91**

NBI #	Facility Carried	Location	Bridge Cost	Road Cost	Total Cost	Estimate Year
9100001	CR 1450E	00.11 S CR 900N	0	0	0	
9100002	CR 1400E	00.05 N CR 900N	100	10	110	2014
9100003	CR 1300E	00.12 S N COUNTY LINE RD	0	0	0	
9100004	CR 1300E	00.20 S N COUNTY LINE RD	0	0	0	
9100009	CR 1025E	00.26 N CR 475N	0	0	0	
9100010	CR 1025E	00.51 S CR 600N	0	0	0	
9100012	CR 1000E	00.15 N CR 1000N	0	0	0	
9100013	CR 900E	00.35 N CR 1000N	0	0	0	
9100014	CR 900E	00.27 N CR 475N	0	0	0	
9100015	CR 600N	00.26 E CR 1300E	0	0	0	
9100017	CR 1000N	00.39 E CR 1000E	0	0	0	
9100018	CR 1000N	00.13 W CR 1400E	325	175	500	2012
9100020	CR 500N	00.20 E CR 1200E	0	0	0	
9100023	CR 1000E	00.20 S CR 250N	200	25	225	2014
9100025	CR 1100E	00.26 N CR 475N	0	0	0	
9100026	CR 1100E	00.06 S CR 300N	75	10	85	2014
9100027	CR 1200E	00.51 N CR 275N	0	0	0	
9100028	CR 1200E	00.11 N CR 475N	0	0	0	
9100029	CR 1150E	00.15 N CR 475N	0	0	0	
9100030	CR 1150E	00.61 S CR 400N	425	75	500	2014
9100034	CR 250N	00.19 E CR 1000E	250	25	275	2014
9100036	CR 1250E	00.70 S CR 400N	0	0	0	
9100040	CR 100S	00.26 E BURNETTSTVILLE RD	0	0	0	
9100042	CR 900E	00.26 S CR 250N	0	0	0	
9100044	CR 800E	00.05 N CR 500N	300	125	500	2012
9100045	CR 800E	00.23 N CR 550N	0	0	0	
9100047	CR 800E	00.47 N CR 1000N	75	15	90	2014
9100048	CR 700E	00.19 S CR 600N	0	0	0	
9100049	CR 700E	00.22 S CR 500N	30	5	35	2014
9100050	CR 750E	00.15 S CR 250N	110	10	120	2014

Table 3: Construction Costs**County White****County Number 91**

NBI #	Facility Carried	Location	Bridge Cost	Road Cost	Total Cost	Estimate Year
9100051	N. EAST SHAFER DR.	00.12 N CR 600N	0	0	0	
9100052	CR 900N	00.62 W SR 39	0	0	0	
9100056	CR 500N	00.04 W CR 800E	0	0	0	
9100057	CR 550N	00.34 W CR 900E	0	0	0	
9100059	WEST SHAFER DR	00.27 N CR 750N	0	0	0	
9100060	CR 225N	00.01 E CR 400E	150	50	200	2014
9100061	CR 800E	00.26 S CR 250N	300	50	350	2014
9100063	CR 400N	00.11 W CR 550E	0	0	0	
9100064	CR 550E	00.15 N CR 400N	0	0	0	
9100065	CR 600E	00.24 N CR 400N	150	10	160	2014
9100066	CR 375E	00.19 S CR 225N	400	25	425	2014
9100067	EAST SHAFER DRIVE	00.01 S NORWAY RD	2125	175	2300	2012
9100068	EAST SHAFER DRIVE	00.05 S CR 200N	400	75	475	2014
9100069	WEST SHAFER DR	00.24 N CR 225N	0	0	0	
9100235	WEST SHAFER DR	00.25 N CR 375N	0	0	0	
9100236	WEST SHAFER DRIVE	00.05 N PARSES RD	0	0	0	
9100072	CR 300E	00.03 S CR 425N	0	0	0	
9100073	CR 300E	00.35 S MONON RD	0	0	0	
9100074	CR 100E	00.29 S CR 1000N	0	0	0	
9100075	CR 100W	00.82 S N COUNTY LINE RD	0	0	0	
9100076	CR 25W/MERIDIAN RD	00.85 S N COUNTY LINE RD	0	0	0	
9100078	CR 150E	00.41 S MONON RD	0	0	0	
9100079	CR 100E	00.16 S MONON RD	350	50	400	2012
9100080	QUARRY RD	00.07 W MONON RD	0	0	0	
9100081	CR 200W	00.01 N CR 650N	0	0	0	
9100082	CR 200W	00.13 N CR 1000N	250	25	275	2014
9100083	CR 900N	00.38 W LOWES RD	200	50	250	2012
9100084	CR 100W	00.14 N CR 675N	400	175	575	2012
9100085	CR 100W	00.51 N CR 400N	0	0	0	
9100086	CR 100W	00.50 N CR 200N	0	0	0	

Table 3: Construction Costs**County White****County Number 91**

NBI #	Facility Carried	Location	Bridge Cost	Road Cost	Total Cost	Estimate Year
9100087	CR 100N	00.24 W CR 200W	400	75	475	2014
9100088	CR 200N	00.26 W CR 100W	500	40	540	2014
9100091	CR 100E	00.49 S CR 275N	0	0	0	
9100092	CR 100E	00.59 S CR 500N	0	0	0	
9100093	MERIDIAN RD	00.58 S CR 500N	0	0	0	
9100094	MERIDIAN RD	00.38 S CR 275N	0	0	0	
9100095	CR 025E	00.16 N CR 100N	0	0	0	
9100096	CR 200W	00.19 N CR 100N	0	0	0	
9100098	CR 225W	00.36 N CR 400N	0	0	0	
9100099	CR 200E	00.51 N CR 375N	0	0	0	
9100102	CR 500N	00.17 W CR 1000W	0	0	0	
9100104	CR 400W	00.75 N CR 500N	0	0	0	
9100106	CR 500W	00.07 S CR 600N	0	0	0	
9100109	CR 1000W	00.13 S CR 500N	0	0	0	
9100111	CR 400N	00.01 E CR 400W	325	25	350	2014
9100113	CR 100S	00.23 E CR 600W	0	0	0	
9100114	CR 100S	00.37 E CR 800W	0	0	0	
9100116	CR 200N	00.25 E CR 500W	450	25	475	2014
9100117	CR 100N	00.35 E CR 500W	0	0	0	
9100118	CR 800W	00.42 S CR 200N	0	0	0	
9100119	CR 700W	00.37 S CR 200N	0	0	0	
9100120	CR 700W	00.12 S US 24	375	225	600	2012
9100121	CR 600W	00.04 S US 24	0	0	0	
9100122	CR 600W	00.21 S CR 200N	0	0	0	
9100225	CR 500W	00.25 S CR 200N	0	0	0	
9100124	CR 500W	00.43 N CR 100S	0	0	0	
9100125	CR 400W	00.33 N US 24	0	0	0	
9100126	CR 400W	00.05 N CR 300N	0	0	0	
9100128	CR 300W	00.02 N CR 50N	0	0	0	
9100129	CR 1100W	00.49 S CR 600S	0	0	0	

Table 3: Construction Costs**County White****County Number 91**

NBI #	Facility Carried	Location	Bridge Cost	Road Cost	Total Cost	Estimate Year
9100130	CR 1100W	00.37 S CR 300S	300	25	325	2014
9100131	CR 1100W	00.10 N CR 200S	300	25	325	2014
9100132	CR 1000W	00.22 S CR 100S	0	0	0	
9100133	CR 1000W	00.28 S CR 200S	0	0	0	
9100134	CR 500S	00.41 E CR 450W	0	0	0	
9100135	CR 300S	00.29 W CR 1000W	400	100	500	2012
9100136	CR 200S	00.32 E CR 1000W	0	0	0	
9100137	CR 200S	00.75 E W COUNTY LINE RD	300	50	350	2014
9100138	CR 400S	00.29 W CR 700W	0	0	0	
9100140	CR 400S	00.21 W CR 300E	0	0	0	
9100142	CR 700S	00.24 W CR 300E	0	0	0	
9100143	CR 300E	00.20 S CR 400S	0	0	0	
9100144	CR 100E	00.14 S SMITHSON RD	400	225	625	2012
9100145	CR 075W	01.23 N CR 600S	0	0	0	
9100146	CR 075W	00.61 S CR 350S	175	75	250	2012
9100147	CR 75W	00.39 N SMITHSON RD	0	0	0	
9100148	CR 150W	00.71 S CR 350S	275	25	300	2014
9100149	CR 150W	00.20 S CR 500S	0	0	0	
9100151	CR 300W	00.74 S CR 350S	300	40	340	2014
9100152	CR 300W	00.18 S CR 600S	0	0	0	
9100154	CR 800W	00.17 S CR 100S	0	0	0	
9100155	CR 700W	00.18 N CR 400S	0	0	0	
9100157	CR 450W	00.36 S CR 500S	150	25	175	2014
9100158	CR 450W	00.60 S CR 350S	0	0	0	
9100160	CR 350W	00.03 S CR 250S	100	25	125	2012
9100161	CR 600W	00.43 S CR 100S	100	25	125	2014
9100162	CR 600W	00.85 S CR 325S	0	0	0	
9100163	CR 600W	00.28 S CR 500S	0	0	0	
9100164	CR 350S	00.17 W SR 43	400	100	500	2012
9100165	CR 600S	00.26 W CR 150W	75	25	100	2014

Table 3: Construction Costs**County White****County Number 91**

NBI #	Facility Carried	Location	Bridge Cost	Road Cost	Total Cost	Estimate Year
9100166	CR 300W	00.46 S CR 900S	0	0	0	
9100168	CR 1100W	00.01 S CR 800S	0	0	0	
9100169	CR 1000W	00.30 S CR 800S	0	0	0	
9100173	CR 1100S	00.61 W US 231	0	0	0	
9100226	CR 500W	00.31 S CR 900S	0	0	0	
9100175	CR 500W	00.01 N SR 18	0	0	0	
9100176	CR 1200S	00.62 E US 231	0	0	0	
9100178	CR 1150S	00.41 E CR 650W	0	0	0	
9100179	CR 650W	00.03 S CR 1150S	0	0	0	
9100181	CR 850W	00.50 S CR 800S	0	0	0	
9100182	CR 300E	00.37 N CR 925S	0	0	0	
9100183	CR 300E	00.15 N CR 1250S	600	150	750	2014
9100184	CR 100E	00.08 S CR 1100S	0	0	0	
9100237	CR 1050S	00.22 W SR 43	0	0	0	
9100186	CR 1050S	00.11 E CR 100W	250	50	300	2014
9100187	CR 100W	00.08 S SR 18	100	50	150	2012
9100188	CR 100W	00.07 N CR 1050S	200	50	250	2014
9100191	CR 150W	00.02 S CR 950S	500	100	600	2014
9100192	CR 200E	00.47 S CR 1100S	0	0	0	
9100194	CR 1300S	00.49 W SPRINGBORO RD	250	50	300	2014
9100195	CR 350E	00.10 N CR 925S	0	0	0	
9100199	CHALMERS ROAD	00.17 W CR 450E	800	100	900	2014
9100200	CR 650S	00.12 E NELSON RD	700	125	825	2014
9100201	SPRINGBORO RD	00.03 N CR 775S	500	100	600	2014
9100202	CHALMERS ROAD	00.08 W FREEMAN ROAD	0	0	0	
9100204	SPRINGBORO ROAD	00.02 SW SR 18	0	0	0	
9100208	CR 050N	00.59 E CR 025E	0	0	0	
9100211	SMITHSON ROAD	00.53 W CR 100E	0	0	0	
9100213	CR 300E	00.31 S CR 225N	400	50	450	2014
9100214	CR 1000N	00.12 W CR 100E	100	45	145	2012

Table 3: Construction Costs**County White****County Number 91**

NBI #	Facility Carried	Location	Bridge Cost	Road Cost	Total Cost	Estimate Year
9100215	LOWES RD	00.16 SE CR 900N	0	0	0	
9100216	LOWES RD	00.05 NW E SHAFER DR	2000	125	2125	2014
9100218	CR 600E	00.02 N CR 1000N	0	0	0	
9100221	CR 850S	00.08 W CR 350E	0	0	0	
9100222	N. EAST SHAFER DR.	00.55 N CR 600N	0	0	0	
9100223	CR 700W	00.01 S CR 1150S	0	0	0	
9100224	CR 1100W	00.29 S CR 100S	0	0	0	
9100227	CR 100S	00.02 E CR 1300E	0	0	0	
9100228	CR 1300E	00.02 N S COUNTY LINE RD	0	0	0	
9100230	CR 300E	00.25 S CR 750N	0	0	0	
9100231	CR 900E	00.01 S CR 550N	0	0	0	
9100232	CR 700N	00.50 E CR 700E	0	0	0	
9100233	CR 100S	00.01 W CR 800E	0	0	0	
9100234	CR 1000S	00.90 E CR 300E	0	0	0	
9100238	CR 1100E	00.10 S CR 600N	0	0	0	

165 Total Bridges in County

Table 3: Construction Costs**County Whitley****County Number 92**

NBI #	Facility Carried	Location	Bridge Cost	Road Cost	Total Cost	Estimate Year
9200001	MERIDIAN ROAD	00.40 N CR 800S	0	0	0	
9200002	MERIDIAN ROAD	00.40 N SR 114	0	0	0	
9200003	JOHNSON ROAD	00.20 N HILDENBRAND RD	0	0	0	
9200004	CIDER MILL	00.40 E CR 150E	0	0	0	
9200005	ETNA ROAD	00.10 E SR 19	0	0	0	
9200007	BURD ROAD	00.20 E CR 350E	0	0	0	
9200008	ANDERSON ROAD	00.40 W CR 550E	0	0	0	
9200009	CR 600N	00.30 W CR 450E	0	0	0	
9200111	CR 600N	00.50 W CR 650E	0	0	0	
9200011	OLD TRAIL ROAD	00.01 N E HARTMAN RD	0	0	0	
9200012	HARTMAN ROAD	00.10 W E OLD TRAIL ROAD	0	0	0	
9200013	CR 50S	00.10 W CR 475W	0	0	0	
9200017	CR 450E	00.50 N CR 500N	0	0	0	
9200116	CR 100S	00.20 W S WILLIAMS DR	0	0	0	
9200015	CR 100S	00.20 W CR 475W	0	0	0	
9200016	BUSINESS 30	00.25 W GOVERNORS RD	0	0	0	
9200018	CR 200S	00.20 E SR 205	200	100	300	2014
9200019	CR 200S	01.00 E CR 50E	0	0	0	
9200020	CR 200S	00.30 W CR 575W	0	0	0	
9200021	CR 150S	00.50 N OF CR 200S	225	150	375	2015
9200022	CR 280S	00.40 E CR 635W	0	0	0	
9200025	KEISER RD	00.15 S SR 9	0	0	0	
9200086	KEISER ROAD	00.30 E CR 275W	0	0	0	
9200029	CR 500S	00.10 W SR 9	0	0	0	
9200030	CR 500S	00.30 W SR 9	250	100	350	2012
9200031	CR 500S	00.50 E OF S MERIDIAN RD	275	100	375	2015
9200117	CR 550S	00.20 W CR 950W	0	0	0	
9200112	CR 700S	00.25 W CR 350W	0	0	0	
9200087	CR 800S	00.40 E CR 450W				
9200036	CR 800S	00.50 W SR 105	0	0	0	

Table 3: Construction Costs**County Whitley****County Number 92**

NBI #	Facility Carried	Location	Bridge Cost	Road Cost	Total Cost	Estimate Year
9200037	CR 900S	00.15 E CR 750E	0	0	0	
9200038	CR 900S	00.30 W CR 800E	0	0	0	
9200039	WHITLEY STEET	00.10 S ELLSWORTH ST	0	0	0	
9200040	AIRPORT ROAD	00.50 N SR 9	0	0	0	
9200041	CR 150E	00.30 S CR 300S	0	0	0	
9200042	CR 150E	00.20 S CR 500S	0	0	0	
9200043	RABER RD	00.05 W E PAIGE RD	0	0	0	
9200044	CR 200E	00.30 S CR 800S	0	0	0	
9200045	RABER ROAD	00.20 N WAIT RD	0	0	0	
9200046	CR 300E	00.50 S OLD TRAIL ROAD	0	0	0	
9200048	RABER ROAD	00.20 S CR 500S	0	0	0	
9200049	RILEY ROAD	00.10 S CR 300N	0	0	0	
9200050	CR 400E	00.25 N SR 14	0	0	0	
9200052	CR 450E	00.20 S CR 400N	0	0	0	
9200053	CR 500E	00.50 S CR 300S	0	0	0	
9200054	CR 550E	00.45 S CR 600N	0	0	0	
9200055	RUCKMAN ROAD	00.15 N OLD TRAIL ROAD	0	0	0	
9200113	CR 500E	00.20 S LITTLE TURTLE TR	0	0	0	
9200056	CR 600E	00.10 S CR 300S	0	0	0	
9200114	CR 600E	00.01 S SCHRADER RD	0	0	0	
9200057	CR 650E	00.15 S OF CR 700N	0	0	0	
9200058	CR 500E	00.30 N CR 900S	0	0	0	
9200060	CR 700E	00.10 N CR 900S	0	0	0	
9200118	CR 700E	00.10 N CR 1000S	0	0	0	
9200062	CR 800E	00.20 N OF CR 900S	125	75	200	2015
9200094	CR 950E	00.25 S CR 150N	0	0	0	
9200063	WASHINGTON ROAD	00.15 N S MERIDIAN RD	0	0	0	
9200064	WASHINGTON ROAD	00.90 N SR 14	0	0	0	
9200065	WASHINGTON ROAD	00.30 N CR 800S	0	0	0	
9200066	WOLF ROAD	00.60 E SR 205	0	0	0	

Table 3: Construction Costs

County Whitley

County Number 92

NBI #	Facility Carried	Location	Bridge Cost	Road Cost	Total Cost	Estimate Year
9200067	CR 200W	00.15 S E KEISER RD	0	0	0	
9200068	CR 200W	00.40 N CR 800S	0	0	0	
9200069	CR 275W	00.20 N E KEISER RD	0	0	0	
9200070	CR 275W	00.25 S CR 700S	0	0	0	
9200071	BUCKLES ROAD	00.10 N CR 800N	0	0	0	
9200072	CR 350W	00.40 S SR 205	0	0	0	
9200073	CR 350W	00.20 S CR 700S	0	0	0	
9200074	CR 400W	00.30 S CR 50N	0	0	0	
9200075	OLD TRAIL ROAD	00.15 N CR 50S	0	0	0	
9200076	CR 475W	00.50 N CR 700S	0	0	0	
9200078	CR 500W	00.25 S SR 205	0	0	0	
9200079	POOK RD	00.70 W CR 600W	0	0	0	
9200080	CR 650W	00.25 S CR 350S	0	0	0	
9200081	CR 300S	00.35 E CR 900W	0	0	0	
9200082	ELDER ROAD	00.55 N LINCOLN WAY RD	0	0	0	
9200106	CR 850W	00.10 S CR 700S	0	0	0	
9200083	CR 900W	00.10 S SR 14	0	0	0	
9200084	CR 950W	00.50 N CR 800S	0	0	0	
9200085	CR 950W	00.50 S SR 14	0	0	0	
9200105	SCHUMAN RD	00.50 SE CR 200N	0	0	0	
9200097	CR 200N	00.25 W CR 250W	0	0	0	
9200098	LINCOLNWAY ROAD	00.10 S SCHECKLER RD	0	0	0	
9200099	CR 500E	00.40 S US 30	0	0	0	
9200115	FISH HATCHERY ROAD	00.10 N COLONY AVE	0	0	0	
9200102	KING STREET	00.15 E SR 5	0	0	0	
9200104	CR 250W	00.60 S CR 900N	0	0	0	
9200107	CR 700E	00.60 S US 30	0	0	0	
9200108	MERIDIAN ROAD	00.10 N CR 500S	0	0	0	

88 Total Bridges in County

TABLE 4: Summary of County Bridge Sufficiency Rating
Counties in Alphabetical Order

County	# Bridges SR<50	%<50	# 50<SR<80	% 50<SR<80	# 80<SR<100	% 80<SR<100	Average SR	Total # of Bridges
Adams	0	0	21	13.13	139	86.88	91.1	160
Allen	21	5.38	96	24.62	273	70	84.53	390
Bartholomew	13	6.44	51	25.25	138	68.32	84.92	202
Benton	3	2.54	15	12.71	100	84.75	90.23	118
Blackford	1	1.69	13	22.03	45	76.27	86.75	59
Boone	15	7.94	46	24.34	128	67.72	83.48	189
Brown	17	20.48	35	42.17	31	37.35	70.46	83
Carroll	3	2.59	26	22.41	87	75	86.71	116
Cass	1	0.83	18	14.88	102	84.3	89.6	121
Clark	1	0.71	33	23.4	107	75.89	85.93	141
Clay	34	21.66	56	35.67	67	42.68	71.04	157
Clinton	20	12.35	39	24.07	103	63.58	78.23	162
Crawford	44	55.7	18	22.78	17	21.52	50.38	79
Daviess	4	3.2	33	26.4	88	70.4	83.25	125
Dearborn	19	18.81	26	25.74	56	55.45	75.4	101
Decatur	12	6.63	61	33.7	108	59.67	79.81	181
Dekalb	2	1.96	18	17.65	82	80.39	88.14	102
Delaware	14	7.22	63	32.47	117	60.31	78.7	194
Dubois	9	5.49	34	20.73	121	73.78	84.71	164
Elkhart	8	4.65	66	38.37	98	56.98	80.88	172
Fayette	7	8.14	18	20.93	61	70.93	83.24	86
Floyd	3	3.45	27	31.03	57	65.52	85.45	87
Fountain	37	25.87	45	31.47	61	42.66	68.35	143
Franklin	20	16.95	45	38.14	53	44.92	73.92	118
Fulton	1	1.75	7	12.28	49	85.96	89.25	57
Gibson	34	13.49	100	39.68	118	46.83	75.19	252
Grant	2	1.06	44	23.28	143	75.66	85.78	189
Greene	41	25.47	53	32.92	67	41.61	68.18	161
Hamilton	1	0.33	61	20	243	79.67	90.68	305
Hancock	6	3.82	44	28.03	107	68.15	84.12	157
Harrison	0	0	14	18.92	60	81.08	88.58	74
Hendricks	16	6.67	84	35	140	58.33	81.24	240
Henry	2	1.41	31	21.83	109	76.76	86.42	142
Howard	13	9.56	54	39.71	69	50.74	77.7	136
Huntington	3	2.63	14	12.28	97	85.09	88.8	114
Jackson	12	6.56	26	14.21	145	79.23	86.81	183
Jasper	0	0	20	15.87	106	84.13	90.44	126

County	# Bridges SR<50	%<50	# 50<SR<80	% 50<SR<80	# 80<SR<100	% 80<SR<100	Average SR	Total # of Bridges
Jay	5	3.09	27	16.67	130	80.25	86.28	162
Jefferson	8	7.92	19	18.81	74	73.27	84.65	101
Jennings	28	21.88	31	24.22	69	53.91	73.23	128
Johnson	13	8.23	40	25.32	105	66.46	82.22	158
Knox	28	13.59	88	42.72	90	43.69	74.4	206
Kosciusko	4	3.7	26	24.07	78	72.22	85.94	108
Lagrange	0	0	9	15.79	48	84.21	88.65	57
Lake	19	10.67	49	27.53	110	61.8	80.17	178
LaPorte	4	3.36	43	36.13	72	60.5	84.24	119
Lawrence	19	14.96	29	22.83	79	62.2	77.51	127
Madison	8	3.7	51	23.61	157	72.69	85.39	216
Marion	56	10.45	232	43.28	248	46.27	77.32	536
Marshall	3	2.59	21	18.1	92	79.31	87.77	116
Martin	13	28.89	14	31.11	18	40	69.22	45
Miami	21	16.54	34	26.77	72	56.69	77.17	127
Monroe	13	8.5	45	29.41	95	62.09	81.87	153
Montgomery	0	0	16	9.3	156	90.7	91.81	172
Morgan	20	14.29	30	21.43	90	64.29	79.5	140
Newton	8	6.56	32	26.23	82	67.21	81.4	122
Noble	9	14.06	19	29.69	36	56.25	77.94	64
Ohio	0	0	7	21.88	25	78.13	90.31	32
Orange	32	30.19	31	29.25	43	40.57	65.82	106
Owen	33	29.73	20	18.02	58	52.25	67.84	111
Parke	43	24.57	57	32.57	75	42.86	68.75	175
Perry	9	9.09	38	38.38	52	52.53	77.99	99
Pike	18	16.36	19	17.27	73	66.36	77.4	110
Porter	13	10.24	67	52.76	47	37.01	74.32	127
Posey	16	10.74	33	22.15	100	67.11	78.03	149
Pulaski	3	4.11	18	24.66	52	71.23	84.33	73
Putnam	75	33.94	54	24.43	92	41.63	64.45	221
Randolph	27	12.44	49	22.58	141	64.98	78.2	217
Ripley	13	9.7	30	22.39	91	67.91	80.6	134
Rush	15	7.73	73	37.63	106	54.64	78.32	194
Scott	6	8.22	25	34.25	42	57.53	80.15	73
Shelby	27	14.52	33	17.74	126	67.74	80.56	186
Spencer	7	4.22	39	23.49	120	72.29	85.55	166
St. Joseph	5	4.95	19	18.81	77	76.24	85.83	101
Starke	11	18.97	19	32.76	28	48.28	74.03	58
Steuben	0	0	5	10.2	44	89.8	91.69	49
Sullivan	66	37.08	38	21.35	74	41.57	66.02	178

County	# Bridges SR<50	%<50	# 50<SR<80	% 50<SR<80	# 80<SR<100	% 80<SR<100	Average SR	Total # of Bridges
Switzerland	7	17.07	10	24.39	24	58.54	76.93	41
Tippecanoe	3	1.44	42	20.19	163	78.37	88.52	208
Tipton	0	0	9	10.71	75	89.29	92.21	84
Union	2	4.76	2	4.76	38	90.48	89.55	42
Vanderburgh	5	3.18	40	25.48	112	71.34	84.88	157
Vermillion	4	5.26	20	26.32	52	68.42	83.25	76
Vigo	9	4.79	58	30.85	121	64.36	82.61	188
Wabash	10	6.41	53	33.97	93	59.62	80.65	156
Warren	8	8.51	17	18.09	69	73.4	84.03	94
Warrick	9	7.89	34	29.82	71	62.28	80.89	114
Washington	7	5.26	34	25.56	92	69.17	83.3	133
Wayne	18	7.73	58	24.89	157	67.38	83.17	233
Wells	5	3.82	27	20.61	99	75.57	86.22	131
White	4	2.42	26	15.76	135	81.82	89.8	165
Whitley	4	4.55	20	22.73	64	72.73	86.45	88
Total	1232	9.41	3434	26.23	8424	64.35	N/A	13090
Average	13.39	N/A	37.33	N/A	91.57	N/A	81.28	142.28

TABLE 5: Summary of County Bridge Sufficiency Rating
Sorted by Average Sufficiency Rating

County	# Bridges SR<50	%<50	# 50<SR<80	% 50<SR<80	# 80<SR<100	% 80<SR<100	Average SR	Total # of Bridges
Crawford	44	55.7	18	22.78	17	21.52	50.38	79
Putnam	75	33.94	54	24.43	92	41.63	64.45	221
Orange	32	30.19	31	29.25	43	40.57	65.82	106
Sullivan	66	37.08	38	21.35	74	41.57	66.02	178
Owen	33	29.73	20	18.02	58	52.25	67.84	111
Greene	41	25.47	53	32.92	67	41.61	68.18	161
Fountain	37	25.87	45	31.47	61	42.66	68.35	143
Parke	43	24.57	57	32.57	75	42.86	68.75	175
Martin	13	28.89	14	31.11	18	40	69.22	45
Brown	17	20.48	35	42.17	31	37.35	70.46	83
Clay	34	21.66	56	35.67	67	42.68	71.04	157
Jennings	28	21.88	31	24.22	69	53.91	73.23	128
Franklin	20	16.95	45	38.14	53	44.92	73.92	118
Starke	11	18.97	19	32.76	28	48.28	74.03	58
Porter	13	10.24	67	52.76	47	37.01	74.32	127
Knox	28	13.59	88	42.72	90	43.69	74.4	206
Gibson	34	13.49	100	39.68	118	46.83	75.19	252
Dearborn	19	18.81	26	25.74	56	55.45	75.4	101
Switzerland	7	17.07	10	24.39	24	58.54	76.93	41
Miami	21	16.54	34	26.77	72	56.69	77.17	127
Marion	56	10.45	232	43.28	248	46.27	77.32	536
Pike	18	16.36	19	17.27	73	66.36	77.4	110
Lawrence	19	14.96	29	22.83	79	62.2	77.51	127
Howard	13	9.56	54	39.71	69	50.74	77.7	136
Noble	9	14.06	19	29.69	36	56.25	77.94	64
Perry	9	9.09	38	38.38	52	52.53	77.99	99
Posey	16	10.74	33	22.15	100	67.11	78.03	149
Randolph	27	12.44	49	22.58	141	64.98	78.2	217
Clinton	20	12.35	39	24.07	103	63.58	78.23	162
Rush	15	7.73	73	37.63	106	54.64	78.32	194
Delaware	14	7.22	63	32.47	117	60.31	78.7	194
Morgan	20	14.29	30	21.43	90	64.29	79.5	140
Decatur	12	6.63	61	33.7	108	59.67	79.81	181
Scott	6	8.22	25	34.25	42	57.53	80.15	73
Lake	19	10.67	49	27.53	110	61.8	80.17	178
Shelby	27	14.52	33	17.74	126	67.74	80.56	186
Ripley	13	9.7	30	22.39	91	67.91	80.6	134
Wabash	10	6.41	53	33.97	93	59.62	80.65	156

County	# Bridges SR<50	%<50	# 50<SR<80	% 50<SR<80	# 80<SR<100	% 80<SR<100	Average SR	Total # of Bridges
Elkhart	8	4.65	66	38.37	98	56.98	80.88	172
Warrick	9	7.89	34	29.82	71	62.28	80.89	114
Hendricks	16	6.67	84	35	140	58.33	81.24	240
Newton	8	6.56	32	26.23	82	67.21	81.4	122
Monroe	13	8.5	45	29.41	95	62.09	81.87	153
Johnson	13	8.23	40	25.32	105	66.46	82.22	158
Vigo	9	4.79	58	30.85	121	64.36	82.61	188
Wayne	18	7.73	58	24.89	157	67.38	83.17	233
Fayette	7	8.14	18	20.93	61	70.93	83.24	86
Daviess	4	3.2	33	26.4	88	70.4	83.25	125
Vermillion	4	5.26	20	26.32	52	68.42	83.25	76
Washington	7	5.26	34	25.56	92	69.17	83.3	133
Boone	15	7.94	46	24.34	128	67.72	83.48	189
Warren	8	8.51	17	18.09	69	73.4	84.03	94
Hancock	6	3.82	44	28.03	107	68.15	84.12	157
LaPorte	4	3.36	43	36.13	72	60.5	84.24	119
Pulaski	3	4.11	18	24.66	52	71.23	84.33	73
Allen	21	5.38	96	24.62	273	70	84.53	390
Jefferson	8	7.92	19	18.81	74	73.27	84.65	101
Dubois	9	5.49	34	20.73	121	73.78	84.71	164
Vanderburgh	5	3.18	40	25.48	112	71.34	84.88	157
Bartholomew	13	6.44	51	25.25	138	68.32	84.92	202
Madison	8	3.7	51	23.61	157	72.69	85.39	216
Floyd	3	3.45	27	31.03	57	65.52	85.45	87
Spencer	7	4.22	39	23.49	120	72.29	85.55	166
Grant	2	1.06	44	23.28	143	75.66	85.78	189
St. Joseph	5	4.95	19	18.81	77	76.24	85.83	101
Clark	1	0.71	33	23.4	107	75.89	85.93	141
Kosciusko	4	3.7	26	24.07	78	72.22	85.94	108
Wells	5	3.82	27	20.61	99	75.57	86.22	131
Jay	5	3.09	27	16.67	130	80.25	86.28	162
Henry	2	1.41	31	21.83	109	76.76	86.42	142
Whitley	4	4.55	20	22.73	64	72.73	86.45	88
Carroll	3	2.59	26	22.41	87	75	86.71	116
Blackford	1	1.69	13	22.03	45	76.27	86.75	59
Jackson	12	6.56	26	14.21	145	79.23	86.81	183
Marshall	3	2.59	21	18.1	92	79.31	87.77	116
Dekalb	2	1.96	18	17.65	82	80.39	88.14	102
Tippecanoe	3	1.44	42	20.19	163	78.37	88.52	208
Harrison	0	0	14	18.92	60	81.08	88.58	74

County	# Bridges SR<50	%<50	# 50<SR<80	% 50<SR<80	# 80<SR<100	% 80<SR<100	Average SR	Total # of Bridges
Lagrange	0	0	9	15.79	48	84.21	88.65	57
Huntington	3	2.63	14	12.28	97	85.09	88.8	114
Fulton	1	1.75	7	12.28	49	85.96	89.25	57
Union	2	4.76	2	4.76	38	90.48	89.55	42
Cass	1	0.83	18	14.88	102	84.3	89.6	121
White	4	2.42	26	15.76	135	81.82	89.8	165
Benton	3	2.54	15	12.71	100	84.75	90.23	118
Ohio	0	0	7	21.88	25	78.13	90.31	32
Jasper	0	0	20	15.87	106	84.13	90.44	126
Hamilton	1	0.33	61	20	243	79.67	90.68	305
Adams	0	0	21	13.13	139	86.88	91.1	160
Steuben	0	0	5	10.2	44	89.8	91.69	49
Montgomery	0	0	16	9.3	156	90.7	91.81	172
Tipton	0	0	9	10.71	75	89.29	92.21	84
Total	1232	9.41	3434	26.23	8424	64.35	N/A	13090
Average	13.39	N/A	37.33	N/A	91.57	N/A	81.28	142.28

TABLE 6: Summary of County Bridge Sufficiently Rating
Sorted by Percent of Bridges with BSR less than 50

County	# Bridges SR<50	%<50	# 50<SR<80	% 50<SR<80	# 80<SR<100	% 80<SR<100	Average SR	Total # of Bridges
Adams	0	0	21	13.13	139	86.88	91.1	160
Harrison	0	0	14	18.92	60	81.08	88.58	74
Jasper	0	0	20	15.87	106	84.13	90.44	126
Lagrange	0	0	9	15.79	48	84.21	88.65	57
Montgomery	0	0	16	9.3	156	90.7	91.81	172
Ohio	0	0	7	21.88	25	78.13	90.31	32
Steuben	0	0	5	10.2	44	89.8	91.69	49
Tipton	0	0	9	10.71	75	89.29	92.21	84
Hamilton	1	0.33	61	20	243	79.67	90.68	305
Clark	1	0.71	33	23.4	107	75.89	85.93	141
Cass	1	0.83	18	14.88	102	84.3	89.6	121
Grant	2	1.06	44	23.28	143	75.66	85.78	189
Henry	2	1.41	31	21.83	109	76.76	86.42	142
Tippecanoe	3	1.44	42	20.19	163	78.37	88.52	208
Blackford	1	1.69	13	22.03	45	76.27	86.75	59
Fulton	1	1.75	7	12.28	49	85.96	89.25	57
Dekalb	2	1.96	18	17.65	82	80.39	88.14	102
White	4	2.42	26	15.76	135	81.82	89.8	165
Benton	3	2.54	15	12.71	100	84.75	90.23	118
Carroll	3	2.59	26	22.41	87	75	86.71	116
Marshall	3	2.59	21	18.1	92	79.31	87.77	116
Huntington	3	2.63	14	12.28	97	85.09	88.8	114
Jay	5	3.09	27	16.67	130	80.25	86.28	162
Vanderburgh	5	3.18	40	25.48	112	71.34	84.88	157
Daviess	4	3.2	33	26.4	88	70.4	83.25	125
LaPorte	4	3.36	43	36.13	72	60.5	84.24	119
Floyd	3	3.45	27	31.03	57	65.52	85.45	87
Kosciusko	4	3.7	26	24.07	78	72.22	85.94	108
Madison	8	3.7	51	23.61	157	72.69	85.39	216
Hancock	6	3.82	44	28.03	107	68.15	84.12	157
Wells	5	3.82	27	20.61	99	75.57	86.22	131
Pulaski	3	4.11	18	24.66	52	71.23	84.33	73
Spencer	7	4.22	39	23.49	120	72.29	85.55	166
Whitley	4	4.55	20	22.73	64	72.73	86.45	88
Elkhart	8	4.65	66	38.37	98	56.98	80.88	172
Union	2	4.76	2	4.76	38	90.48	89.55	42
Vigo	9	4.79	58	30.85	121	64.36	82.61	188

County	# Bridges SR<50	%<50	# 50<SR<80	% 50<SR<80	# 80<SR<100	% 80<SR<100	Average SR	Total # of Bridges
St. Joseph	5	4.95	19	18.81	77	76.24	85.83	101
Vermillion	4	5.26	20	26.32	52	68.42	83.25	76
Washington	7	5.26	34	25.56	92	69.17	83.3	133
Allen	21	5.38	96	24.62	273	70	84.53	390
Dubois	9	5.49	34	20.73	121	73.78	84.71	164
Wabash	10	6.41	53	33.97	93	59.62	80.65	156
Bartholomew	13	6.44	51	25.25	138	68.32	84.92	202
Jackson	12	6.56	26	14.21	145	79.23	86.81	183
Newton	8	6.56	32	26.23	82	67.21	81.4	122
Decatur	12	6.63	61	33.7	108	59.67	79.81	181
Hendricks	16	6.67	84	35	140	58.33	81.24	240
Delaware	14	7.22	63	32.47	117	60.31	78.7	194
Rush	15	7.73	73	37.63	106	54.64	78.32	194
Wayne	18	7.73	58	24.89	157	67.38	83.17	233
Warrick	9	7.89	34	29.82	71	62.28	80.89	114
Jefferson	8	7.92	19	18.81	74	73.27	84.65	101
Boone	15	7.94	46	24.34	128	67.72	83.48	189
Fayette	7	8.14	18	20.93	61	70.93	83.24	86
Scott	6	8.22	25	34.25	42	57.53	80.15	73
Johnson	13	8.23	40	25.32	105	66.46	82.22	158
Monroe	13	8.5	45	29.41	95	62.09	81.87	153
Warren	8	8.51	17	18.09	69	73.4	84.03	94
Perry	9	9.09	38	38.38	52	52.53	77.99	99
Howard	13	9.56	54	39.71	69	50.74	77.7	136
Ripley	13	9.7	30	22.39	91	67.91	80.6	134
Porter	13	10.24	67	52.76	47	37.01	74.32	127
Marion	56	10.45	232	43.28	248	46.27	77.32	536
Lake	19	10.67	49	27.53	110	61.8	80.17	178
Posey	16	10.74	33	22.15	100	67.11	78.03	149
Clinton	20	12.35	39	24.07	103	63.58	78.23	162
Randolph	27	12.44	49	22.58	141	64.98	78.2	217
Gibson	34	13.49	100	39.68	118	46.83	75.19	252
Knox	28	13.59	88	42.72	90	43.69	74.4	206
Noble	9	14.06	19	29.69	36	56.25	77.94	64
Morgan	20	14.29	30	21.43	90	64.29	79.5	140
Shelby	27	14.52	33	17.74	126	67.74	80.56	186
Lawrence	19	14.96	29	22.83	79	62.2	77.51	127
Pike	18	16.36	19	17.27	73	66.36	77.4	110
Miami	21	16.54	34	26.77	72	56.69	77.17	127
Franklin	20	16.95	45	38.14	53	44.92	73.92	118

County	# Bridges SR<50	%<50	# 50<SR<80	% 50<SR<80	# 80<SR<100	% 80<SR<100	Average SR	Total # of Bridges
Switzerland	7	17.07	10	24.39	24	58.54	76.93	41
Dearborn	19	18.81	26	25.74	56	55.45	75.4	101
Starke	11	18.97	19	32.76	28	48.28	74.03	58
Brown	17	20.48	35	42.17	31	37.35	70.46	83
Clay	34	21.66	56	35.67	67	42.68	71.04	157
Jennings	28	21.88	31	24.22	69	53.91	73.23	128
Parke	43	24.57	57	32.57	75	42.86	68.75	175
Greene	41	25.47	53	32.92	67	41.61	68.18	161
Fountain	37	25.87	45	31.47	61	42.66	68.35	143
Martin	13	28.89	14	31.11	18	40	69.22	45
Owen	33	29.73	20	18.02	58	52.25	67.84	111
Orange	32	30.19	31	29.25	43	40.57	65.82	106
Putnam	75	33.94	54	24.43	92	41.63	64.45	221
Sullivan	66	37.08	38	21.35	74	41.57	66.02	178
Crawford	44	55.7	18	22.78	17	21.52	50.38	79
Total	1232	9.41	3434	26.23	8424	64.35	N/A	13090
Average	13.39	N/A	37.33	N/A	91.57	N/A	81.28	142.28

TABLE 7: Summary of Structurally Deficient (SD) and Functionally Obsolete (FO) County Bridges
Counties in Alphabetical Order

County	Total # of Bridges	# SD Bridges	% SD Bridges	# FO Bridges	% FO Bridges	Total # SD & FO Bridges	% SD & FO Bridges
Adams	160	3	1.88	2	1.25	5	3.13
Allen	390	45	11.54	29	7.44	74	18.97
Bartholomew	202	14	6.93	29	14.36	43	21.29
Benton	118	7	5.93	3	2.54	10	8.47
Blackford	59	2	3.39	3	5.08	5	8.47
Boone	189	28	14.81	10	5.29	38	20.11
Brown	83	15	18.07	9	10.84	24	28.92
Carroll	116	5	4.31	11	9.48	16	13.79
Cass	121	3	2.48	1	0.83	4	3.31
Clark	141	3	2.13	8	5.67	11	7.8
Clay	157	28	17.83	58	36.94	86	54.78
Clinton	162	22	13.58	15	9.26	37	22.84
Crawford	79	32	40.51	19	24.05	51	64.56
Daviess	125	4	3.2	20	16	24	19.2
Dearborn	101	18	17.82	26	25.74	44	43.56
Decatur	181	25	13.81	35	19.34	60	33.15
Dekalb	102	3	2.94	4	3.92	7	6.86
Delaware	194	24	12.37	21	10.82	45	23.2
Dubois	164	14	8.54	16	9.76	30	18.29
Elkhart	172	14	8.14	24	13.95	38	22.09
Fayette	86	13	15.12	4	4.65	17	19.77
Floyd	87	6	6.9	10	11.49	16	18.39
Fountain	143	37	25.87	18	12.59	55	38.46
Franklin	118	19	16.1	21	17.8	40	33.9
Fulton	57	3	5.26	0	0	3	5.26
Gibson	252	36	14.29	44	17.46	80	31.75
Grant	189	2	1.06	20	10.58	22	11.64
Greene	161	33	20.5	44	27.33	77	47.83
Hamilton	305	0	0	32	10.49	32	10.49
Hancock	157	8	5.1	21	13.38	29	18.47
Harrison	74	0	0	6	8.11	6	8.11
Hendricks	240	19	7.92	39	16.25	58	24.17
Henry	142	4	2.82	10	7.04	14	9.86
Howard	136	18	13.24	16	11.76	34	25
Huntington	114	3	2.63	4	3.51	7	6.14
Jackson	183	17	9.29	9	4.92	26	14.21
Jasper	126	3	2.38	6	4.76	9	7.14
Jay	162	6	3.7	5	3.09	11	6.79

County	Total # of Bridges	# SD Bridges	% SD Bridges	# FO Bridges	% FO Bridges	Total # SD & FO Bridges	% SD & FO Bridges
Jefferson	101	6	5.94	6	5.94	12	11.88
Jennings	128	30	23.44	18	14.06	48	37.5
Johnson	158	16	10.13	17	10.76	33	20.89
Knox	206	21	10.19	58	28.16	79	38.35
Kosciusko	108	12	11.11	1	0.93	13	12.04
Lagrange	57	1	1.75	1	1.75	2	3.51
Lake	178	22	12.36	32	17.98	54	30.34
LaPorte	119	7	5.88	15	12.61	22	18.49
Lawrence	127	16	12.6	11	8.66	27	21.26
Madison	216	8	3.7	11	5.09	19	8.8
Marion	536	60	11.19	125	23.32	185	34.51
Marshall	116	9	7.76	4	3.45	13	11.21
Martin	45	13	28.89	9	20	22	48.89
Miami	127	30	23.62	6	4.72	36	28.35
Monroe	153	10	6.54	39	25.49	49	32.03
Montgomery	172	3	1.74	12	6.98	15	8.72
Morgan	140	22	15.71	14	10	36	25.71
Newton	122	9	7.38	5	4.1	14	11.48
Noble	64	13	20.31	2	3.13	15	23.44
Ohio	32	1	3.13	4	12.5	5	15.63
Orange	106	24	22.64	26	24.53	50	47.17
Owen	111	29	26.13	13	11.71	42	37.84
Parke	175	33	18.86	42	24	75	42.86
Perry	99	9	9.09	14	14.14	23	23.23
Pike	110	19	17.27	22	20	41	37.27
Porter	127	20	15.75	17	13.39	37	29.13
Posey	149	15	10.07	10	6.71	25	16.78
Pulaski	73	11	15.07	4	5.48	15	20.55
Putnam	221	66	29.86	42	19	108	48.87
Randolph	217	27	12.44	19	8.76	46	21.2
Ripley	134	9	6.72	18	13.43	27	20.15
Rush	194	25	12.89	20	10.31	45	23.2
Scott	101	9	8.91	6	5.94	15	14.85
Shelby	73	10	13.7	11	15.07	21	28.77
Spencer	186	32	17.2	4	2.15	36	19.35
St. Joseph	166	7	4.22	14	8.43	21	12.65
Starke	58	12	20.69	5	8.62	17	29.31
Steuben	49	0	0	3	6.12	3	6.12
Sullivan	178	62	34.83	28	15.73	90	50.56
Switzerland	41	5	12.2	3	7.32	8	19.51

County	Total # of Bridges	# SD Bridges	% SD Bridges	# FO Bridges	% FO Bridges	Total # SD & FO Bridges	% SD & FO Bridges
Tippecanoe	208	14	6.73	14	6.73	28	13.46
Tipton	84	1	1.19	1	1.19	2	2.38
Union	42	2	4.76	1	2.38	3	7.14
Vanderburgh	157	6	3.82	18	11.46	24	15.29
Vermillion	76	7	9.21	11	14.47	18	23.68
Vigo	188	12	6.38	23	12.23	35	18.62
Wabash	156	12	7.69	11	7.05	23	14.74
Warren	94	14	14.89	8	8.51	22	23.4
Warrick	114	9	7.89	9	7.89	18	15.79
Washington	133	3	2.26	24	18.05	27	20.3
Wayne	233	20	8.58	25	10.73	45	19.31
Wells	131	16	12.21	4	3.05	20	15.27
White	165	8	4.85	1	0.61	9	5.45
Whitley	88	4	4.55	6	6.82	10	11.36
Total	13090	1397	10.67	1519	11.6	2916	22.28
Average	142.28	15.18	N/A	16.51	N/A	31.7	N/A

TABLE 8: Summary of Structurally Deficient (SD) and Functionally Obsolete (FO) County Bridges
Sorted by Percent SD and FO

County	Total # of Bridges	# SD Bridges	% SD Bridges	# FO Bridges	% FO Bridges	Total # SD & FO Bridges	% SD & FO Bridges
Tipton	84	1	1.19	1	1.19	2	2.38
Adams	160	3	1.88	2	1.25	5	3.13
Cass	121	3	2.48	1	0.83	4	3.31
LaGrange	57	1	1.75	1	1.75	2	3.51
Fulton	57	3	5.26	0	0	3	5.26
White	165	8	4.85	1	0.61	9	5.45
Steuben	49	0	0	3	6.12	3	6.12
Huntington	114	3	2.63	4	3.51	7	6.14
Jay	162	6	3.7	5	3.09	11	6.79
Dekalb	102	3	2.94	4	3.92	7	6.86
Jasper	126	3	2.38	6	4.76	9	7.14
Union	42	2	4.76	1	2.38	3	7.14
Clark	141	3	2.13	8	5.67	11	7.8
Harrison	74	0	0	6	8.11	6	8.11
Benton	118	7	5.93	3	2.54	10	8.47
Blackford	59	2	3.39	3	5.08	5	8.47
Montgomery	172	3	1.74	12	6.98	15	8.72
Madison	216	8	3.7	11	5.09	19	8.8
Henry	142	4	2.82	10	7.04	14	9.86
Hamilton	305	0	0	32	10.49	32	10.49
Marshall	116	9	7.76	4	3.45	13	11.21
Whitley	88	4	4.55	6	6.82	10	11.36
Newton	122	9	7.38	5	4.1	14	11.48
Grant	189	2	1.06	20	10.58	22	11.64
Jefferson	101	6	5.94	6	5.94	12	11.88
Kosciusko	108	12	11.11	1	0.93	13	12.04
St. Joseph	166	7	4.22	14	8.43	21	12.65
Tippecanoe	208	14	6.73	14	6.73	28	13.46
Carroll	116	5	4.31	11	9.48	16	13.79
Jackson	183	17	9.29	9	4.92	26	14.21
Wabash	156	12	7.69	11	7.05	23	14.74
Scott	101	9	8.91	6	5.94	15	14.85
Wells	131	16	12.21	4	3.05	20	15.27
Vanderburgh	157	6	3.82	18	11.46	24	15.29
Ohio	32	1	3.13	4	12.5	5	15.63
Warrick	114	9	7.89	9	7.89	18	15.79
Posey	149	15	10.07	10	6.71	25	16.78
Dubois	164	14	8.54	16	9.76	30	18.29

County	Total # of Bridges	# SD Bridges	% SD Bridges	# FO Bridges	% FO Bridges	Total # SD & FO Bridges	% SD & FO Bridges
Floyd	87	6	6.9	10	11.49	16	18.39
Hancock	157	8	5.1	21	13.38	29	18.47
LaPorte	119	7	5.88	15	12.61	22	18.49
Vigo	188	12	6.38	23	12.23	35	18.62
Allen	390	45	11.54	29	7.44	74	18.97
Daviess	125	4	3.2	20	16	24	19.2
Wayne	233	20	8.58	25	10.73	45	19.31
Spencer	186	32	17.2	4	2.15	36	19.35
Switzerland	41	5	12.2	3	7.32	8	19.51
Fayette	86	13	15.12	4	4.65	17	19.77
Boone	189	28	14.81	10	5.29	38	20.11
Ripley	134	9	6.72	18	13.43	27	20.15
Washington	133	3	2.26	24	18.05	27	20.3
Pulaski	73	11	15.07	4	5.48	15	20.55
Johnson	158	16	10.13	17	10.76	33	20.89
Randolph	217	27	12.44	19	8.76	46	21.2
Lawrence	127	16	12.6	11	8.66	27	21.26
Bartholomew	202	14	6.93	29	14.36	43	21.29
Elkhart	172	14	8.14	24	13.95	38	22.09
Clinton	162	22	13.58	15	9.26	37	22.84
Delaware	194	24	12.37	21	10.82	45	23.2
Rush	194	25	12.89	20	10.31	45	23.2
Perry	99	9	9.09	14	14.14	23	23.23
Warren	94	14	14.89	8	8.51	22	23.4
Noble	64	13	20.31	2	3.13	15	23.44
Vermillion	76	7	9.21	11	14.47	18	23.68
Hendricks	240	19	7.92	39	16.25	58	24.17
Howard	136	18	13.24	16	11.76	34	25
Morgan	140	22	15.71	14	10	36	25.71
Miami	127	30	23.62	6	4.72	36	28.35
Shelby	73	10	13.7	11	15.07	21	28.77
Brown	83	15	18.07	9	10.84	24	28.92
Porter	127	20	15.75	17	13.39	37	29.13
Starke	58	12	20.69	5	8.62	17	29.31
Lake	178	22	12.36	32	17.98	54	30.34
Gibson	252	36	14.29	44	17.46	80	31.75
Monroe	153	10	6.54	39	25.49	49	32.03
Decatur	181	25	13.81	35	19.34	60	33.15
Franklin	118	19	16.1	21	17.8	40	33.9
Marion	536	60	11.19	125	23.32	185	34.51

County	Total # of Bridges	# SD Bridges	% SD Bridges	# FO Bridges	% FO Bridges	Total # SD & FO Bridges	% SD & FO Bridges
Pike	110	19	17.27	22	20	41	37.27
Jennings	128	30	23.44	18	14.06	48	37.5
Owen	111	29	26.13	13	11.71	42	37.84
Knox	206	21	10.19	58	28.16	79	38.35
Fountain	143	37	25.87	18	12.59	55	38.46
Parke	175	33	18.86	42	24	75	42.86
Dearborn	101	18	17.82	26	25.74	44	43.56
Orange	106	24	22.64	26	24.53	50	47.17
Greene	161	33	20.5	44	27.33	77	47.83
Putnam	221	66	29.86	42	19	108	48.87
Martin	45	13	28.89	9	20	22	48.89
Sullivan	178	62	34.83	28	15.73	90	50.56
Clay	157	28	17.83	58	36.94	86	54.78
Crawford	79	32	40.51	19	24.05	51	64.56
Total	13090	1397	10.67	1519	11.6	2916	22.28
Average	142.28	15.18	N/A	16.51	N/A	31.7	N/A

TABLE 9: Summary of Structurally Deficient (SD) and Functionally Obsolete (FO) County Bridges by Deck Area
Counties in Alphabetical Order

County	Area of All Bridges (sft)	Area of SD Bridges (sft)	% SD Bridges	Area of FO Bridges	% FO Bridges	Total SD & FO Bridge Area (sft)	% SD & FO Bridges
Adams	284,040	2,035	0.72	11,225	3.95	13,260	4.67
Allen	1,409,597	347,361	24.64	172,582	12.24	519,943	36.89
Bartholomew	634,125	63,858	10.07	179,013	28.23	242,870	38.3
Benton	192,617	8,517	4.42	3,703	1.92	12,220	6.34
Blackford	97,991	1,163	1.19	6,762	6.9	7,925	8.09
Boone	335,982	45,292	13.48	23,339	6.95	68,631	20.43
Brown	92,299	11,578	12.54	7,315	7.93	18,893	20.47
Carroll	281,580	5,656	2.01	18,146	6.44	23,802	8.45
Cass	401,687	5,041	1.26	6,082	1.51	11,123	2.77
Clark	296,249	4,198	1.42	23,372	7.89	27,570	9.31
Clay	196,246	39,204	19.98	61,637	31.41	100,842	51.39
Clinton	256,801	23,643	9.21	35,198	13.71	58,841	22.91
Crawford	112,894	44,704	39.6	35,991	31.88	80,695	71.48
Daviess	196,883	5,977	3.04	12,486	6.34	18,463	9.38
Dearborn	208,181	51,114	24.55	38,652	18.57	89,766	43.12
Decatur	275,145	36,297	13.19	42,154	15.32	78,451	28.51
Dekalb	228,851	2,606	1.14	10,192	4.45	12,797	5.59
Delaware	670,537	73,776	11	174,315	26	248,090	37
Dubois	230,223	22,880	9.94	17,628	7.66	40,509	17.6
Elkhart	652,353	107,628	16.5	150,676	23.1	258,304	39.6
Fayette	217,373	42,960	19.76	25,976	11.95	68,935	31.71
Floyd	164,409	10,412	6.33	13,391	8.15	23,803	14.48
Fountain	244,353	63,595	26.03	27,990	11.45	91,585	37.48
Franklin	276,948	55,007	19.86	43,539	15.72	98,545	35.58
Fulton	142,024	4,500	3.17	0	0	4,500	3.17
Gibson	335,613	43,841	13.06	75,354	22.45	119,195	35.52
Grant	346,990	1,944	0.56	70,970	20.45	72,914	21.01
Greene	222,338	37,202	16.73	64,448	28.99	101,650	45.72
Hamilton	1,097,655	0	0	209,334	19.07	209,334	19.07
Hancock	339,877	9,441	2.78	31,054	9.14	40,494	11.91
Harrison	145,618	0	0	17,071	11.72	17,071	11.72
Hendricks	543,906	92,960	17.09	99,253	18.25	192,213	35.34
Henry	286,021	8,717	3.05	8,995	3.14	17,711	6.19
Howard	330,875	42,910	12.97	72,745	21.99	115,655	34.95
Huntington	267,396	4,275	1.6	6,643	2.48	10,918	4.08
Jackson	323,858	17,023	5.26	25,934	8.01	42,957	13.26

County	Area of All Bridges (sft)	Area of SD Bridges (sft)	% SD Bridges	Area of FO Bridges	% FO Bridges	Total SD & FO Bridge Area (sft)	% SD & FO Bridges
Jasper	242,729	2,507	1.03	16,409	6.76	18,916	7.79
Jay	253,666	14,007	5.52	6,437	2.54	20,444	8.06
Jefferson	186,704	9,479	5.08	6,382	3.42	15,861	8.5
Jennings	239,731	76,585	31.95	23,904	9.97	100,489	41.92
Johnson	367,442	53,595	14.59	44,491	12.11	98,085	26.69
Knox	359,214	32,022	8.91	85,111	23.69	117,133	32.61
Kosciusko	189,470	19,942	10.52	714	0.38	20,655	10.9
LaGrange	97,222	825	0.85	529	0.54	1,354	1.39
Lake	847,862	128,602	15.17	292,018	34.44	420,620	49.61
LaPorte	226,093	45,616	20.18	22,184	9.81	67,799	29.99
Lawrence	342,122	42,651	12.47	30,511	8.92	73,163	21.38
Madison	675,543	21,364	3.16	39,899	5.91	61,263	9.07
Marion	3,927,916	549,873	14	404,180	10.29	954,053	24.29
Marshall	241,720	27,557	11.4	14,099	5.83	41,656	17.23
Martin	63,459	27,974	44.08	6,998	11.03	34,972	55.11
Miami	254,827	67,910	26.65	27,362	10.74	95,272	37.39
Monroe	279,258	5,837	2.09	96,270	34.47	102,107	36.56
Montgomery	418,429	1,405	0.34	36,550	8.74	37,956	9.07
Morgan	274,854	52,065	18.94	18,430	6.71	70,495	25.65
Newton	180,932	7,516	4.15	6,557	3.62	14,073	7.78
Noble	106,340	31,256	29.39	3,056	2.87	34,312	32.27
Ohio	43,812	685	1.56	2,471	5.64	3,156	7.2
Orange	155,124	38,384	24.74	29,267	18.87	67,651	43.61
Owen	198,839	38,953	19.59	40,818	20.53	79,771	40.12
Parke	281,799	60,085	21.32	61,542	21.84	121,628	43.16
Perry	122,500	7,068	5.77	23,503	19.19	30,571	24.96
Pike	130,985	20,265	15.47	29,177	22.28	49,442	37.75
Porter	271,997	64,330	23.65	62,912	23.13	127,242	46.78
Posey	233,234	17,900	7.67	14,355	6.15	32,255	13.83
Pulaski	184,939	33,308	18.01	10,476	5.66	43,784	23.67
Putnam	372,520	119,508	32.08	84,183	22.6	203,691	54.68
Randolph	378,979	37,652	9.94	33,309	8.79	70,961	18.72
Ripley	195,017	11,992	6.15	22,459	11.52	34,451	17.67
Rush	280,455	45,800	16.33	15,987	5.7	61,787	22.03
Scott	137,655	8,069	5.86	9,134	6.64	17,204	12.5
Shelby	179,503	8,109	4.52	21,200	11.81	29,309	16.33
Spencer	742,175	76,921	10.36	12,655	1.71	89,576	12.07
St. Joseph	264,231	5,809	2.2	10,670	4.04	16,479	6.24
Starke	76,691	23,465	30.6	6,203	8.09	29,667	38.68

County	Area of All Bridges (sft)	Area of SD Bridges (sft)	% SD Bridges	Area of FO Bridges	% FO Bridges	Total SD & FO Bridge Area (sft)	% SD & FO Bridges
Steuben	72,302	0	0	3,098	4.28	3,098	4.28
Sullivan	238,951	88,000	36.83	41,807	17.5	129,807	54.32
Switzerland	62,151	6,830	10.99	3,682	5.92	10,512	16.91
Tippecanoe	892,897	49,006	5.49	185,704	20.8	234,710	26.29
Tipton	167,733	1,564	0.93	3,447	2.06	5,011	2.99
Union	105,145	2,940	2.8	1,297	1.23	4,236	4.03
Vanderburgh	537,025	17,885	3.33	56,478	10.52	74,363	13.85
Vermillion	169,066	16,047	9.49	19,474	11.52	35,521	21.01
Vigo	391,823	20,018	5.11	78,811	20.11	98,830	25.22
Wabash	342,638	59,232	17.29	22,328	6.52	81,560	23.8
Warren	186,821	18,007	9.64	10,259	5.49	28,267	15.13
Warrick	237,821	14,921	6.27	17,509	7.36	32,431	13.64
Washington	223,738	2,296	1.03	40,910	18.28	43,206	19.31
Wayne	711,566	40,747	5.73	176,803	24.85	217,550	30.57
Wells	250,835	28,976	11.55	3,744	1.49	32,719	13.04
White	355,141	12,348	3.48	1,796	0.51	14,144	3.98
Whitley	157,029	4,365	2.78	11,168	7.11	15,534	9.89
Total	31,468,410	3,557,389	11.30	4,173,886	13.26	7,731,274	24.57
Average	342,048	38,667	N/A	45,368	N/A	84,036	N/A

TABLE 10: Summary of Structurally Deficient (SD) and Functionally Obsolete (FO) County Bridges by Deck Area
Sorted by Percent SD and FO

County	Area of All Bridges (sft)	Area of SD Bridges (sft)	% SD Bridges	Area of FO Bridges	% FO Bridges	Total SD & FO Bridge Area (sft)	% SD & FO Bridges
LaGrange	97,222	825	0.85	529	0.54	1,354	1.39
Cass	401,687	5,041	1.26	6,082	1.51	11,123	2.77
Tipton	167,733	1,564	0.93	3,447	2.06	5,011	2.99
Fulton	142,024	4,500	3.17	0	0	4,500	3.17
White	355,141	12,348	3.48	1,796	0.51	14,144	3.98
Union	105,145	2,940	2.8	1,297	1.23	4,236	4.03
Huntington	267,396	4,275	1.6	6,643	2.48	10,918	4.08
Steuben	72,302	0	0	3,098	4.28	3,098	4.28
Adams	284,040	2,035	0.72	11,225	3.95	13,260	4.67
Dekalb	228,851	2,606	1.14	10,192	4.45	12,797	5.59
Henry	286,021	8,717	3.05	8,995	3.14	17,711	6.19
St. Joseph	264,231	5,809	2.2	10,670	4.04	16,479	6.24
Benton	192,617	8,517	4.42	3,703	1.92	12,220	6.34
Ohio	43,812	685	1.56	2,471	5.64	3,156	7.2
Newton	180,932	7,516	4.15	6,557	3.62	14,073	7.78
Jasper	242,729	2,507	1.03	16,409	6.76	18,916	7.79
Jay	253,666	14,007	5.52	6,437	2.54	20,444	8.06
Blackford	97,991	1,163	1.19	6,762	6.9	7,925	8.09
Carroll	281,580	5,656	2.01	18,146	6.44	23,802	8.45
Jefferson	186,704	9,479	5.08	6,382	3.42	15,861	8.5
Madison	675,543	21,364	3.16	39,899	5.91	61,263	9.07
Montgomery	418,429	1,405	0.34	36,550	8.74	37,956	9.07
Clark	296,249	4,198	1.42	23,372	7.89	27,570	9.31
Daviess	196,883	5,977	3.04	12,486	6.34	18,463	9.38
Whitley	157,029	4,365	2.78	11,168	7.11	15,534	9.89
Kosciusko	189,470	19,942	10.52	714	0.38	20,655	10.9
Harrison	145,618	0	0	17,071	11.72	17,071	11.72
Hancock	339,877	9,441	2.78	31,054	9.14	40,494	11.91
Spencer	742,175	76,921	10.36	12,655	1.71	89,576	12.07
Scott	137,655	8,069	5.86	9,134	6.64	17,204	12.5
Wells	250,835	28,976	11.55	3,744	1.49	32,719	13.04
Jackson	323,858	17,023	5.26	25,934	8.01	42,957	13.26
Warrick	237,821	14,921	6.27	17,509	7.36	32,431	13.64
Posey	233,234	17,900	7.67	14,355	6.15	32,255	13.83
Vanderburgh	537,025	17,885	3.33	56,478	10.52	74,363	13.85

County	Area of All Bridges (sft)	Area of SD Bridges (sft)	% SD Bridges	Area of FO Bridges	% FO Bridges	Total SD & FO Bridge Area (sft)	% SD & FO Bridges
Floyd	164,409	10,412	6.33	13,391	8.15	23,803	14.48
Warren	186,821	18,007	9.64	10,259	5.49	28,267	15.13
Shelby	179,503	8,109	4.52	21,200	11.81	29,309	16.33
Switzerland	62,151	6,830	10.99	3,682	5.92	10,512	16.91
Marshall	241,720	27,557	11.4	14,099	5.83	41,656	17.23
Dubois	230,223	22,880	9.94	17,628	7.66	40,509	17.6
Ripley	195,017	11,992	6.15	22,459	11.52	34,451	17.67
Randolph	378,979	37,652	9.94	33,309	8.79	70,961	18.72
Hamilton	1,097,655	0	0	209,334	19.07	209,334	19.07
Washington	223,738	2,296	1.03	40,910	18.28	43,206	19.31
Boone	335,982	45,292	13.48	23,339	6.95	68,631	20.43
Brown	92,299	11,578	12.54	7,315	7.93	18,893	20.47
Grant	346,990	1,944	0.56	70,970	20.45	72,914	21.01
Vermillion	169,066	16,047	9.49	19,474	11.52	35,521	21.01
Lawrence	342,122	42,651	12.47	30,511	8.92	73,163	21.38
Rush	280,455	45,800	16.33	15,987	5.7	61,787	22.03
Clinton	256,801	23,643	9.21	35,198	13.71	58,841	22.91
Pulaski	184,939	33,308	18.01	10,476	5.66	43,784	23.67
Wabash	342,638	59,232	17.29	22,328	6.52	81,560	23.8
Marion	3,927,916	549,873	14	404,180	10.29	954,053	24.29
Perry	122,500	7,068	5.77	23,503	19.19	30,571	24.96
Vigo	391,823	20,018	5.11	78,811	20.11	98,830	25.22
Morgan	274,854	52,065	18.94	18,430	6.71	70,495	25.65
Tippecanoe	892,897	49,006	5.49	185,704	20.8	234,710	26.29
Johnson	367,442	53,595	14.59	44,491	12.11	98,085	26.69
Decatur	275,145	36,297	13.19	42,154	15.32	78,451	28.51
LaPorte	226,093	45,616	20.18	22,184	9.81	67,799	29.99
Wayne	711,566	40,747	5.73	176,803	24.85	217,550	30.57
Fayette	217,373	42,960	19.76	25,976	11.95	68,935	31.71
Noble	106,340	31,256	29.39	3,056	2.87	34,312	32.27
Knox	359,214	32,022	8.91	85,111	23.69	117,133	32.61
Howard	330,875	42,910	12.97	72,745	21.99	115,655	34.95
Hendricks	543,906	92,960	17.09	99,253	18.25	192,213	35.34
Gibson	335,613	43,841	13.06	75,354	22.45	119,195	35.52
Franklin	276,948	55,007	19.86	43,539	15.72	98,545	35.58
Monroe	279,258	5,837	2.09	96,270	34.47	102,107	36.56
Allen	1,409,597	347,361	24.64	172,582	12.24	519,943	36.89
Delaware	670,537	73,776	11	174,315	26	248,090	37
Miami	254,827	67,910	26.65	27,362	10.74	95,272	37.39

County	Area of All Bridges (sft)	Area of SD Bridges (sft)	% SD Bridges	Area of FO Bridges	% FO Bridges	Total SD & FO Bridge Area (sft)	% SD & FO Bridges
Fountain	244,353	63,595	26.03	27,990	11.45	91,585	37.48
Pike	130,985	20,265	15.47	29,177	22.28	49,442	37.75
Bartholomew	634,125	63,858	10.07	179,013	28.23	242,870	38.3
Starke	76,691	23,465	30.6	6,203	8.09	29,667	38.68
Elkhart	652,353	107,628	16.5	150,676	23.1	258,304	39.6
Owen	198,839	38,953	19.59	40,818	20.53	79,771	40.12
Jennings	239,731	76,585	31.95	23,904	9.97	100,489	41.92
Dearborn	208,181	51,114	24.55	38,652	18.57	89,766	43.12
Parke	281,799	60,085	21.32	61,542	21.84	121,628	43.16
Orange	155,124	38,384	24.74	29,267	18.87	67,651	43.61
Greene	222,338	37,202	16.73	64,448	28.99	101,650	45.72
Porter	271,997	64,330	23.65	62,912	23.13	127,242	46.78
Lake	847,862	128,602	15.17	292,018	34.44	420,620	49.61
Clay	196,246	39,204	19.98	61,637	31.41	100,842	51.39
Sullivan	238,951	88,000	36.83	41,807	17.5	129,807	54.32
Putnam	372,520	119,508	32.08	84,183	22.6	203,691	54.68
Martin	63,459	27,974	44.08	6,998	11.03	34,972	55.11
Crawford	112,894	44,704	39.6	35,991	31.88	80,695	71.48
Total	31,468,410	3,557,389	11.30	4,173,886	13.26	7,731,274	24.57
Average	342,048	38,667	N/A	45,368	N/A	84,036	N/A

TABLE 11: Posted/Closed County Bridges
 Counties in Alphabetical Order

County Number	County	# Posted Bridges (Coded "P")	# Closed Bridges (Coded "G/K")	# Restricted Bridges (Coded "R")	Total
1	Adams	2	0	4	6
2	Allen	20	0	6	26
3	Bartholomew	10	1	7	18
4	Benton	12	0	3	15
5	Blackford	0	1	0	1
6	Boone	36	0	4	40
7	Brown	18	1	7	26
8	Carroll	4	0	2	6
9	Cass	10	0	3	13
10	Clark	0	0	1	1
11	Clay	53	3	25	81
12	Clinton	31	2	0	33
13	Crawford	37	3	14	54
14	Daviess	5	0	13	18
15	Dearborn	22	1	6	29
16	Decatur	12	0	26	38
17	Dekalb	2	1	0	3
18	Delaware	25	1	3	29
19	Dubois	8	1	0	9
20	Elkhart	12	2	0	14
21	Fayette	13	0	0	13
22	Floyd	2	0	3	5
23	Fountain	34	2	0	36
24	Franklin	31	1	0	32
25	Fulton	2	0	2	4
26	Gibson	66	7	0	73
27	Grant	10	0	2	12
28	Greene	40	6	0	46
29	Hamilton	5	0	0	5
30	Hancock	3	0	2	5
31	Harrison	1	0	2	3
32	Hendricks	22	2	3	27
33	Henry	11	0	0	11
34	Howard	11	0	0	11
35	Huntington	5	0	1	6
36	Jackson	18	4	2	24
37	Jasper	0	0	1	1
38	Jay	8	0	0	8

County Number	County	# Posted Bridges (Coded "P")	# Closed Bridges (Coded "G/K")	# Restricted Bridges (Coded "R")	Total
39	Jefferson	8	1	10	19
40	Jennings	15	4	0	19
41	Johnson	7	0	0	7
42	Knox	40	6	0	46
43	Kosciusko	1	1	1	3
44	LaGrange	0	0	0	0
45	Lake	12	4	0	16
46	LaPorte	1	0	0	1
47	Lawrence	20	4	11	35
48	Madison	16	2	0	18
49	Marion	19	6	2	27
50	Marshall	2	0	3	5
51	Martin	10	0	0	10
52	Miami	15	1	0	16
53	Monroe	10	2	4	16
54	Montgomery	0	0	1	1
55	Morgan	20	0	5	25
56	Newton	13	1	1	15
57	Noble	3	0	0	3
58	Ohio	1	0	0	1
59	Orange	45	1	7	53
60	Owen	39	3	0	42
61	Parke	58	0	9	67
62	Perry	35	0	12	47
63	Pike	22	5	0	27
64	Porter	12	1	0	13
65	Posey	19	2	0	21
66	Pulaski	5	1	1	7
67	Putnam	91	4	2	97
68	Randolph	27	4	0	31
69	Ripley	19	1	6	26
70	Rush	12	1	21	34
71	Scott	2	0	0	2
72	Shelby	9	0	2	11
73	Spencer	21	2	11	34
74	St. Joseph	22	0	0	22
75	Starke	12	0	0	12
76	Steuben	0	0	0	0
77	Sullivan	77	3	0	80
78	Switzerland	11	1	0	12

County Number	County	# Posted Bridges (Coded "P")	# Closed Bridges (Coded "G/K")	# Restricted Bridges (Coded "R")	Total
79	Tippecanoe	2	1	3	6
80	Tipton	2	0	2	4
81	Union	1	0	0	1
82	Vanderburgh	2	0	0	2
83	Vermillion	4	2	0	6
84	Vigo	16	2	18	36
85	Wabash	13	1	0	14
86	Warren	14	0	0	14
87	Warrick	13	3	0	16
88	Washington	3	0	12	15
89	Wayne	28	1	1	30
90	Wells	4	0	7	11
91	White	7	0	4	11
92	Whitley	2	0	12	14
	Total	1463	110	310	1883
	Average	15.9	1.2	3.4	20.5

TABLE 12: Cumulative & Major Bridge Fund Information
 Counties in Alphabetical Order

County	Total # of Bridges	Area of All Bridges (sft)	Cumulative and Major Bridge Fund	Funding per Bridge (\$/bridge)	Cumulative & Major Bridge Funding per Area (\$/sft)
Adams	160	284,040	717,321.90	4,483.26	2.53
Allen	390	1,409,597	1,626,737.40	4,171.12	1.15
Bartholomew	202	634,125	1,601,187.18	7,926.67	2.53
Benton	118	192,617	384,579.72	3,259.15	2.00
Blackford	59	97,991	135,974.00	2,304.64	1.39
Boone	189	335,982	900,511.86	4,764.61	2.68
Brown	83	92,299	42,127.33	507.56	0.46
Carroll	116	281,580	628,409.15	5,417.32	2.23
Cass	121	401,687	444,189.77	3,670.99	1.11
Clark	141	296,249	1,516,800.20	10,757.45	5.12
Clay	157	196,246	234,153.40	1,491.42	1.19
Clinton	162	256,801	444,868.95	2,746.10	1.73
Crawford	79	112,894	0.00	0.00	0.00
Daviess	125	196,883	1,117,475.13	8,939.80	5.68
Dearborn	101	208,181	873,146.18	8,645.01	4.19
Decatur	181	275,145	656,035.62	3,624.51	2.38
Dekalb	102	228,851	433,542.05	4,250.41	1.89
Delaware	194	670,537	1,634,164.76	8,423.53	2.44
Dubois	164	230,223	869,022.71	5,298.92	3.77
Elkhart	172	652,353	2,292,607.04	13,329.11	3.51
Fayette	86	217,373	266,066.92	3,093.80	1.22
Floyd	87	164,409	N/A	N/A	N/A
Fountain	143	244,353	416,125.64	2,909.97	1.70
Franklin	118	276,948	507,666.31	4,302.26	1.83
Fulton	57	142,024	299,203.47	5,249.18	2.11
Gibson	252	335,613	1,379,502.00	5,474.21	4.11
Grant	189	346,990	697,967.98	3,692.95	2.01
Greene	161	222,338	349,506.02	2,170.84	1.57
Hamilton	305	1,097,655	2,715,724.47	8,904.01	2.47
Hancock	157	339,877	1,934,170.88	12,319.56	5.69
Harrison	74	145,618	610,957.48	8,256.18	4.20
Hendricks	240	543,906	3,648,435.10	15,201.81	6.71
Henry	142	286,021	353,244.36	2,487.64	1.24
Howard	136	330,875	770,642.19	5,666.49	2.33
Huntington	114	267,396	709,478.91	6,223.50	2.65
Jackson	183	323,858	813,726.70	4,446.59	2.51
Jasper	126	242,729	256,044.11	2,032.10	1.05

County	Total # of Bridges	Area of All Bridges (sft)	Cumulative and Major Bridge Fund	Funding per Bridge (\$/bridge)	Cumulative & Major Bridge Funding per Area (\$/sft)
Jay	162	253,666	537,521.08	3,318.03	2.12
Jefferson	101	186,704	765,810.46	7,582.28	4.10
Jennings	128	239,731	393,180.75	3,071.72	1.64
Johnson	158	367,442	645,731.29	4,086.91	1.76
Knox	206	359,214	416,335.21	2,021.04	1.16
Kosciusko	108	189,470	555,954.32	5,147.73	2.93
Lagrange	57	97,222	265,704.00	4,661.47	2.73
Lake	178	847,862	173,201.66	973.04	0.20
LaPorte	119	226,093	2,657,150.05	22,328.99	11.75
Lawrence	127	342,122	988,248.08	7,781.48	2.89
Madison	216	675,543	1,038,715.46	4,808.87	1.54
Marion	536	3,927,916	0.00	0.00	0.00
Marshall	116	241,720	697,862.28	6,016.05	2.89
Martin	45	63,459	234,638.18	5,214.18	3.70
Miami	127	254,827	351,947.30	2,771.24	1.38
Monroe	153	279,258	1,638,698.90	10,710.45	5.87
Montgomery	172	418,429	604,984.89	3,517.35	1.45
Morgan	140	274,854	335,329.99	2,395.21	1.22
Newton	122	180,932	353,460.68	2,897.22	1.95
Noble	64	106,340	0.00	0.00	0.00
Ohio	32	43,812	128,220.66	4,006.90	2.93
Orange	106	155,124	533,873.08	5,036.54	3.44
Owen	111	198,839	185,668.50	1,672.69	0.93
Parke	175	281,799	588,550.83	3,363.15	2.09
Perry	99	122,500	289,647.51	2,925.73	2.36
Pike	110	130,985	316,844.61	2,880.41	2.42
Porter	127	271,997	67,904.92	534.68	0.25
Posey	149	233,234	1,832,600.73	12,299.33	7.86
Pulaski	73	184,939	212,453.66	2,910.32	1.15
Putnam	221	372,520	1,130,580.35	5,115.75	3.03
Randolph	217	378,979	365,010.77	1,682.08	0.96
Ripley	134	195,017	577,553.23	4,310.10	2.96
Rush	194	280,455	213,981.30	1,103.00	0.76
Scott	73	137,655	138,454.34	1,896.63	1.01
Shelby	186	179,503	539,892.91	2,902.65	3.01
Spencer	166	742,175	278,563.64	1,678.09	0.38
St. Joseph	101	264,231	2,057,039.87	20,366.73	7.79
Starke	58	76,691	21,516.80	370.98	0.28
Steuben	49	72,302	188,493.49	3,846.81	2.61

County	Total # of Bridges	Area of All Bridges (sft)	Cumulative and Major Bridge Fund	Funding per Bridge (\$/bridge)	Cumulative & Major Bridge Funding per Area (\$/sft)
Sullivan	178	238,951	365,127.67	2,051.28	1.53
Switzerland	41	62,151	235,454.80	5,742.80	3.79
Tippecanoe	208	892,897	2,973,635.12	14,296.32	3.33
Tipton	84	167,733	307,429.09	3,659.87	1.83
Union	42	105,145	119,283.56	2,840.08	1.13
Vanderburgh	157	537,025	1,740,185.57	11,083.98	3.24
Vermillion	76	169,066	302,580.63	3,981.32	1.79
Vigo	188	391,823	863,173.87	4,591.35	2.20
Wabash	156	342,638	405,827.40	2,601.46	1.18
Warren	94	186,821	310,060.06	3,298.51	1.66
Warrick	114	237,821	264,295.59	2,318.38	1.11
Washington	133	223,738	359,393.07	2,702.20	1.61
Wayne	233	711,566	964,346.71	4,138.83	1.36
Wells	131	250,835	0.00	0.00	0.00
White	165	355,141	967,112.21	5,861.29	2.72
Whitley	88	157,029	529,934.03	6,021.98	3.37
Total	13,090.00	31,468,205.00	65,310,482.05	4,989.34	2.08

TABLE 13: Cumulative & Major Bridge Fund Information

Sorted by Cumulative Bridge Fund Amount

County	Total # of Bridges	Area of All Bridges (sft)	Cumulative and Major Bridge Fund	Funding per Bridge (\$/bridge)	Cumulative & Major Bridge Funding per Area (\$/sft)
Hendricks	240	543,906	3,648,435.10	15,201.81	6.71
Tippecanoe	208	892,897	2,973,635.12	14,296.32	3.33
Hamilton	305	1,097,655	2,715,724.47	8,904.01	2.47
LaPorte	119	226,093	2,657,150.05	22,328.99	11.75
Elkhart	172	652,353	2,292,607.04	13,329.11	3.51
St. Joseph	101	264,231	2,057,039.87	20,366.73	7.79
Hancock	157	339,877	1,934,170.88	12,319.56	5.69
Posey	149	233,234	1,832,600.73	12,299.33	7.86
Vanderburgh	157	537,025	1,740,185.57	11,083.98	3.24
Monroe	153	279,258	1,638,698.90	10,710.45	5.87
Delaware	194	670,537	1,634,164.76	8,423.53	2.44
Allen	390	1,409,597	1,626,737.40	4,171.12	1.15
Bartholomew	202	634,125	1,601,187.18	7,926.67	2.53
Clark	141	296,249	1,516,800.20	10,757.45	5.12
Gibson	252	335,613	1,379,502.00	5,474.21	4.11
Putnam	221	372,520	1,130,580.35	5,115.75	3.03
Daviess	125	196,883	1,117,475.13	8,939.80	5.68
Madison	216	675,543	1,038,715.46	4,808.87	1.54
Lawrence	127	342,122	988,248.08	7,781.48	2.89
White	165	355,141	967,112.21	5,861.29	2.72
Wayne	233	711,566	964,346.71	4,138.83	1.36
Boone	189	335,982	900,511.86	4,764.61	2.68
Dearborn	101	208,181	873,146.18	8,645.01	4.19
Dubois	164	230,223	869,022.71	5,298.92	3.77
Vigo	188	391,823	863,173.87	4,591.35	2.20
Jackson	183	323,858	813,726.70	4,446.59	2.51
Howard	136	330,875	770,642.19	5,666.49	2.33
Jefferson	101	186,704	765,810.46	7,582.28	4.10
Adams	160	284,040	717,321.90	4,483.26	2.53
Huntington	114	267,396	709,478.91	6,223.50	2.65
Grant	189	346,990	697,967.98	3,692.95	2.01
Marshall	116	241,720	697,862.28	6,016.05	2.89
Decatur	181	275,145	656,035.62	3,624.51	2.38
Johnson	158	367,442	645,731.29	4,086.91	1.76
Carroll	116	281,580	628,409.15	5,417.32	2.23
Harrison	74	145,618	610,957.48	8,256.18	4.20
Montgomery	172	418,429	604,984.89	3,517.35	1.45

County	Total # of Bridges	Area of All Bridges (sft)	Cumulative and Major Bridge Fund	Funding per Bridge (\$/bridge)	Cumulative & Major Bridge Funding per Area (\$/sft)
Parke	175	281,799	588,550.83	3,363.15	2.09
Ripley	134	195,017	577,553.23	4,310.10	2.96
Kosciusko	108	189,470	555,954.32	5,147.73	2.93
Shelby	186	179,503	539,892.91	2,902.65	3.01
Jay	162	253,666	537,521.08	3,318.03	2.12
Orange	106	155,124	533,873.08	5,036.54	3.44
Whitley	88	157,029	529,934.03	6,021.98	3.37
Franklin	118	276,948	507,666.31	4,302.26	1.83
Clinton	162	256,801	444,868.95	2,746.10	1.73
Cass	121	401,687	444,189.77	3,670.99	1.11
Dekalb	102	228,851	433,542.05	4,250.41	1.89
Knox	206	359,214	416,335.21	2,021.04	1.16
Fountain	143	244,353	416,125.64	2,909.97	1.70
Wabash	156	342,638	405,827.40	2,601.46	1.18
Jennings	128	239,731	393,180.75	3,071.72	1.64
Benton	118	192,617	384,579.72	3,259.15	2.00
Sullivan	178	238,951	365,127.67	2,051.28	1.53
Randolph	217	378,979	365,010.77	1,682.08	0.96
Washington	133	223,738	359,393.07	2,702.20	1.61
Newton	122	180,932	353,460.68	2,897.22	1.95
Henry	142	286,021	353,244.36	2,487.64	1.24
Miami	127	254,827	351,947.30	2,771.24	1.38
Greene	161	222,338	349,506.02	2,170.84	1.57
Morgan	140	274,854	335,329.99	2,395.21	1.22
Pike	110	130,985	316,844.61	2,880.41	2.42
Warren	94	186,821	310,060.06	3,298.51	1.66
Tipton	84	167,733	307,429.09	3,659.87	1.83
Vermillion	76	169,066	302,580.63	3,981.32	1.79
Fulton	57	142,024	299,203.47	5,249.18	2.11
Perry	99	122,500	289,647.51	2,925.73	2.36
Spencer	166	742,175	278,563.64	1,678.09	0.38
Fayette	86	217,373	266,066.92	3,093.80	1.22
Lagrange	57	97,222	265,704.00	4,661.47	2.73
Warrick	114	237,821	264,295.59	2,318.38	1.11
Jasper	126	242,729	256,044.11	2,032.10	1.05
Switzerland	41	62,151	235,454.80	5,742.80	3.79
Martin	45	63,459	234,638.18	5,214.18	3.70
Clay	157	196,246	234,153.40	1,491.42	1.19
Rush	194	280,455	213,981.30	1,103.00	0.76

County	Total # of Bridges	Area of All Bridges (sft)	Cumulative and Major Bridge Fund	Funding per Bridge (S/bridge)	Cumulative & Major Bridge Funding per Area (\$/sft)
Pulaski	73	184,939	212,453.66	2,910.32	1.15
Steuben	49	72,302	188,493.49	3,846.81	2.61
Owen	111	198,839	185,668.50	1,672.69	0.93
Lake	178	847,862	173,201.66	973.04	0.20
Scott	73	137,655	138,454.34	1,896.63	1.01
Blackford	59	97,991	135,974.00	2,304.64	1.39
Ohio	32	43,812	128,220.66	4,006.90	2.93
Union	42	105,145	119,283.56	2,840.08	1.13
Porter	127	271,997	67,904.92	534.68	0.25
Brown	83	92,299	42,127.33	507.56	0.46
Starke	58	76,691	21,516.80	370.98	0.28
Crawford	79	112,894	0.00	0.00	0.00
Marion	536	3,927,916	0.00	0.00	0.00
Noble	64	106,340	0.00	0.00	0.00
Wells	131	250,835	0.00	0.00	0.00
Floyd	87	164,409	N/A	N/A	N/A
Total	13,090.00	31,468,205.00	65,310,482.05	4,989.34	2.08

TABLE 14: Cumulative and Major Bridge Fund Information

Sorted by Funding Per Bridge

County	Total # of Bridges	Area of All Bridges (sft)	Cumulative and Major Bridge Fund	Funding per Bridge (\$/bridge)	Cumulative & Major Bridge Funding per Area (\$/sft)
LaPorte	119	226,093	2,657,150.05	22,328.99	11.75
St. Joseph	101	264,231	2,057,039.87	20,366.73	7.79
Hendricks	240	543,906	3,648,435.10	15,201.81	6.71
Tippecanoe	208	892,897	2,973,635.12	14,296.32	3.33
Elkhart	172	652,353	2,292,607.04	13,329.11	3.51
Hancock	157	339,877	1,934,170.88	12,319.56	5.69
Posey	149	233,234	1,832,600.73	12,299.33	7.86
Vanderburgh	157	537,025	1,740,185.57	11,083.98	3.24
Clark	141	296,249	1,516,800.20	10,757.45	5.12
Monroe	153	279,258	1,638,698.90	10,710.45	5.87
Daviess	125	196,883	1,117,475.13	8,939.80	5.68
Hamilton	305	1,097,655	2,715,724.47	8,904.01	2.47
Dearborn	101	208,181	873,146.18	8,645.01	4.19
Delaware	194	670,537	1,634,164.76	8,423.53	2.44
Harrison	74	145,618	610,957.48	8,256.18	4.20
Bartholomew	202	634,125	1,601,187.18	7,926.67	2.53
Lawrence	127	342,122	988,248.08	7,781.48	2.89
Jefferson	101	186,704	765,810.46	7,582.28	4.10
Huntington	114	267,396	709,478.91	6,223.50	2.65
Whitley	88	157,029	529,934.03	6,021.98	3.37
Marshall	116	241,720	697,862.28	6,016.05	2.89
White	165	355,141	967,112.21	5,861.29	2.72
Switzerland	41	62,151	235,454.80	5,742.80	3.79
Howard	136	330,875	770,642.19	5,666.49	2.33
Gibson	252	335,613	1,379,502.00	5,474.21	4.11
Carroll	116	281,580	628,409.15	5,417.32	2.23
Dubois	164	230,223	869,022.71	5,298.92	3.77
Fulton	57	142,024	299,203.47	5,249.18	2.11
Martin	45	63,459	234,638.18	5,214.18	3.70
Kosciusko	108	189,470	555,954.32	5,147.73	2.93
Putnam	221	372,520	1,130,580.35	5,115.75	3.03
Orange	106	155,124	533,873.08	5,036.54	3.44
Madison	216	675,543	1,038,715.46	4,808.87	1.54
Boone	189	335,982	900,511.86	4,764.61	2.68
Lagrange	57	97,222	265,704.00	4,661.47	2.73
Vigo	188	391,823	863,173.87	4,591.35	2.20
Adams	160	284,040	717,321.90	4,483.26	2.53

County	Total # of Bridges	Area of All Bridges (sft)	Cumulative and Major Bridge Fund	Funding per Bridge (\$/bridge)	Cumulative & Major Bridge Funding per Area (\$/sft)
Jackson	183	323,858	813,726.70	4,446.59	2.51
Ripley	134	195,017	577,553.23	4,310.10	2.96
Franklin	118	276,948	507,666.31	4,302.26	1.83
Dekalb	102	228,851	433,542.05	4,250.41	1.89
Allen	390	1,409,597	1,626,737.40	4,171.12	1.15
Wayne	233	711,566	964,346.71	4,138.83	1.36
Johnson	158	367,442	645,731.29	4,086.91	1.76
Ohio	32	43,812	128,220.66	4,006.90	2.93
Vermillion	76	169,066	302,580.63	3,981.32	1.79
Steuben	49	72,302	188,493.49	3,846.81	2.61
Grant	189	346,990	697,967.98	3,692.95	2.01
Cass	121	401,687	444,189.77	3,670.99	1.11
Tipton	84	167,733	307,429.09	3,659.87	1.83
Decatur	181	275,145	656,035.62	3,624.51	2.38
Montgomery	172	418,429	604,984.89	3,517.35	1.45
Parke	175	281,799	588,550.83	3,363.15	2.09
Jay	162	253,666	537,521.08	3,318.03	2.12
Warren	94	186,821	310,060.06	3,298.51	1.66
Benton	118	192,617	384,579.72	3,259.15	2.00
Fayette	86	217,373	266,066.92	3,093.80	1.22
Jennings	128	239,731	393,180.75	3,071.72	1.64
Perry	99	122,500	289,647.51	2,925.73	2.36
Pulaski	73	184,939	212,453.66	2,910.32	1.15
Fountain	143	244,353	416,125.64	2,909.97	1.70
Shelby	186	179,503	539,892.91	2,902.65	3.01
Newton	122	180,932	353,460.68	2,897.22	1.95
Pike	110	130,985	316,844.61	2,880.41	2.42
Union	42	105,145	119,283.56	2,840.08	1.13
Miami	127	254,827	351,947.30	2,771.24	1.38
Clinton	162	256,801	444,868.95	2,746.10	1.73
Washington	133	223,738	359,393.07	2,702.20	1.61
Wabash	156	342,638	405,827.40	2,601.46	1.18
Henry	142	286,021	353,244.36	2,487.64	1.24
Morgan	140	274,854	335,329.99	2,395.21	1.22
Warrick	114	237,821	264,295.59	2,318.38	1.11
Blackford	59	97,991	135,974.00	2,304.64	1.39
Greene	161	222,338	349,506.02	2,170.84	1.57
Sullivan	178	238,951	365,127.67	2,051.28	1.53
Jasper	126	242,729	256,044.11	2,032.10	1.05

County	Total # of Bridges	Area of All Bridges (sft)	Cumulative and Major Bridge Fund	Funding per Bridge (\$/bridge)	Cumulative & Major Bridge Funding per Area (\$/sft)
Knox	206	359,214	416,335.21	2,021.04	1.16
Scott	73	137,655	138,454.34	1,896.63	1.01
Randolph	217	378,979	365,010.77	1,682.08	0.96
Spencer	166	742,175	278,563.64	1,678.09	0.38
Owen	111	198,839	185,668.50	1,672.69	0.93
Clay	157	196,246	234,153.40	1,491.42	1.19
Rush	194	280,455	213,981.30	1,103.00	0.76
Lake	178	847,862	173,201.66	973.04	0.20
Porter	127	271,997	67,904.92	534.68	0.25
Brown	83	92,299	42,127.33	507.56	0.46
Starke	58	76,691	21,516.80	370.98	0.28
Crawford	79	112,894	0.00	0.00	0.00
Marion	536	3,927,916	0.00	0.00	0.00
Noble	64	106,340	0.00	0.00	0.00
Wells	131	250,835	0.00	0.00	0.00
Floyd	87	164,409	N/A	N/A	N/A
Total	13,090.00	31,468,205.00	65,310,482.05	4,989.34	2.08

TABLE 15: Cumulative and Major Bridge Fund Information

Sorted by Funding per Square foot (sft)

County	Total # of Bridges	Area of All Bridges (sft)	Cumulative and Major Bridge Fund	Funding per Bridge (\$/bridge)	Cumulative & Major Bridge Funding per Area (\$/sft)
LaPorte	119	226,093	2,657,150.05	22,328.99	11.75
Posey	149	233,234	1,832,600.73	12,299.33	7.86
St. Joseph	101	264,231	2,057,039.87	20,366.73	7.79
Hendricks	240	543,906	3,648,435.10	15,201.81	6.71
Monroe	153	279,258	1,638,698.90	10,710.45	5.87
Hancock	157	339,877	1,934,170.88	12,319.56	5.69
Daviess	125	196,883	1,117,475.13	8,939.80	5.68
Clark	141	296,249	1,516,800.20	10,757.45	5.12
Harrison	74	145,618	610,957.48	8,256.18	4.20
Dearborn	101	208,181	873,146.18	8,645.01	4.19
Gibson	252	335,613	1,379,502.00	5,474.21	4.11
Jefferson	101	186,704	765,810.46	7,582.28	4.10
Switzerland	41	62,151	235,454.80	5,742.80	3.79
Dubois	164	230,223	869,022.71	5,298.92	3.77
Martin	45	63,459	234,638.18	5,214.18	3.70
Elkhart	172	652,353	2,292,607.04	13,329.11	3.51
Orange	106	155,124	533,873.08	5,036.54	3.44
Whitley	88	157,029	529,934.03	6,021.98	3.37
Tippecanoe	208	892,897	2,973,635.12	14,296.32	3.33
Vanderburgh	157	537,025	1,740,185.57	11,083.98	3.24
Putnam	221	372,520	1,130,580.35	5,115.75	3.03
Shelby	186	179,503	539,892.91	2,902.65	3.01
Ripley	134	195,017	577,553.23	4,310.10	2.96
Kosciusko	108	189,470	555,954.32	5,147.73	2.93
Ohio	32	43,812	128,220.66	4,006.90	2.93
Lawrence	127	342,122	988,248.08	7,781.48	2.89
Marshall	116	241,720	697,862.28	6,016.05	2.89
Lagrange	57	97,222	265,704.00	4,661.47	2.73
White	165	355,141	967,112.21	5,861.29	2.72
Boone	189	335,982	900,511.86	4,764.61	2.68
Huntington	114	267,396	709,478.91	6,223.50	2.65
Steuben	49	72,302	188,493.49	3,846.81	2.61
Adams	160	284,040	717,321.90	4,483.26	2.53
Bartholomew	202	634,125	1,601,187.18	7,926.67	2.53
Jackson	183	323,858	813,726.70	4,446.59	2.51
Hamilton	305	1,097,655	2,715,724.47	8,904.01	2.47
Delaware	194	670,537	1,634,164.76	8,423.53	2.44

County	Total # of Bridges	Area of All Bridges (sft)	Cumulative and Major Bridge Fund	Funding per Bridge (\$/bridge)	Cumulative & Major Bridge Funding per Area (\$/sft)
Pike	110	130,985	316,844.61	2,880.41	2.42
Decatur	181	275,145	656,035.62	3,624.51	2.38
Perry	99	122,500	289,647.51	2,925.73	2.36
Howard	136	330,875	770,642.19	5,666.49	2.33
Carroll	116	281,580	628,409.15	5,417.32	2.23
Vigo	188	391,823	863,173.87	4,591.35	2.20
Jay	162	253,666	537,521.08	3,318.03	2.12
Fulton	57	142,024	299,203.47	5,249.18	2.11
Parke	175	281,799	588,550.83	3,363.15	2.09
Grant	189	346,990	697,967.98	3,692.95	2.01
Benton	118	192,617	384,579.72	3,259.15	2.00
Newton	122	180,932	353,460.68	2,897.22	1.95
Dekalb	102	228,851	433,542.05	4,250.41	1.89
Franklin	118	276,948	507,666.31	4,302.26	1.83
Tipton	84	167,733	307,429.09	3,659.87	1.83
Vermillion	76	169,066	302,580.63	3,981.32	1.79
Johnson	158	367,442	645,731.29	4,086.91	1.76
Clinton	162	256,801	444,868.95	2,746.10	1.73
Fountain	143	244,353	416,125.64	2,909.97	1.70
Warren	94	186,821	310,060.06	3,298.51	1.66
Jennings	128	239,731	393,180.75	3,071.72	1.64
Washington	133	223,738	359,393.07	2,702.20	1.61
Greene	161	222,338	349,506.02	2,170.84	1.57
Madison	216	675,543	1,038,715.46	4,808.87	1.54
Sullivan	178	238,951	365,127.67	2,051.28	1.53
Montgomery	172	418,429	604,984.89	3,517.35	1.45
Blackford	59	97,991	135,974.00	2,304.64	1.39
Miami	127	254,827	351,947.30	2,771.24	1.38
Wayne	233	711,566	964,346.71	4,138.83	1.36
Henry	142	286,021	353,244.36	2,487.64	1.24
Fayette	86	217,373	266,066.92	3,093.80	1.22
Morgan	140	274,854	335,329.99	2,395.21	1.22
Clay	157	196,246	234,153.40	1,491.42	1.19
Wabash	156	342,638	405,827.40	2,601.46	1.18
Knox	206	359,214	416,335.21	2,021.04	1.16
Allen	390	1,409,597	1,626,737.40	4,171.12	1.15
Pulaski	73	184,939	212,453.66	2,910.32	1.15
Union	42	105,145	119,283.56	2,840.08	1.13
Warrick	114	237,821	264,295.59	2,318.38	1.11

County	Total # of Bridges	Area of All Bridges (sft)	Cumulative and Major Bridge Fund	Funding per Bridge (\$/bridge)	Cumulative & Major Bridge Funding per Area (\$/sft)
Cass	121	401,687	444,189.77	3,670.99	1.11
Jasper	126	242,729	256,044.11	2,032.10	1.05
Scott	73	137,655	138,454.34	1,896.63	1.01
Randolph	217	378,979	365,010.77	1,682.08	0.96
Owen	111	198,839	185,668.50	1,672.69	0.93
Rush	194	280,455	213,981.30	1,103.00	0.76
Brown	83	92,299	42,127.33	507.56	0.46
Spencer	166	742,175	278,563.64	1,678.09	0.38
Starke	58	76,691	21,516.80	370.98	0.28
Porter	127	271,997	67,904.92	534.68	0.25
Lake	178	847,862	173,201.66	973.04	0.20
Crawford	79	112,894	0.00	0.00	0.00
Marion	536	3,927,916	0.00	0.00	0.00
Noble	64	106,340	0.00	0.00	0.00
Wells	131	250,835	0.000	0.00	0.00
Floyd	87	164,409	N/A	N/A	N/A
Total	13,090.00	31,468,205.00	65,310,482.05	4,989.34	2.08

TABLE 16: Major Bridge Fund Information
 Sorted by Alphabetical Order and Bridge Fund Rate

County Number	County	Major Bridge Fund
2	Allen	1,626,737.40
20	Elkhart	1,570,687.25
29	Hamilton	2,715,724.47
46	LaPorte	979,253.75
74	St. Joseph	1,378,286.73
	Total	8,270,689.60
	Average	1,654,137.92

TABLE 17: Summary of County Bridges
Counties in Alphabetical Order

County	# of Bridges	Total Area of Bridge Decks (sft)	% of SD & FO Bridges (%)	% SD & FO by Bridge Deck Area (%)	Average Sufficiency Rating	Average Age (years)	Cumulative & Major Bridge Funding per Area (\$/sft)
Adams	160	284,040	3.13	4.67	91.1	35.7	2.53
Allen	390	1,409,597	18.97	36.89	84.53	42.7	1.15
Bartholomew	202	634,125	21.29	38.3	84.92	33.1	2.53
Benton	118	192,617	8.47	6.34	90.23	34.2	2.00
Blackford	59	97,991	8.47	8.09	86.75	34.2	1.39
Boone	189	335,982	20.11	20.43	83.48	51.3	2.68
Brown	83	92,299	28.92	20.47	70.46	53.3	0.46
Carroll	116	281,580	13.79	8.45	86.71	49.8	2.23
Cass	121	401,687	3.31	2.77	89.6	31.8	1.11
Clark	141	296,249	7.8	9.31	85.93	33.9	5.12
Clay	157	196,246	54.78	51.39	71.04	50.8	1.19
Clinton	162	256,801	22.84	22.91	78.23	48.1	1.73
Crawford	79	112,894	64.56	71.48	50.38	66.6	0.00
Daviess	125	196,883	19.2	9.38	83.25	34.1	5.68
Dearborn	101	208,181	43.56	43.12	75.4	49.6	4.19
Decatur	181	275,145	33.15	28.51	79.81	50.3	2.38
DeKalb	102	228,851	6.86	5.59	88.14	34.7	1.89
Delaware	194	670,537	23.2	37	78.7	42.0	2.44
Dubois	164	230,223	18.29	17.6	84.71	34.1	3.77
Elkhart	172	652,353	22.09	39.6	80.88	43.7	3.51
Fayette	86	217,373	19.77	31.71	83.24	34.3	1.22
Floyd	87	164,409	18.39	14.48	85.45	43.3	N/A
Fountain	143	244,353	38.46	37.48	68.35	55.9	1.70
Franklin	118	276,948	33.9	35.58	73.92	47.8	1.83
Fulton	57	142,024	5.26	3.17	89.25	42.8	2.11
Gibson	252	335,613	31.75	35.52	75.19	44.6	4.11
Grant	189	346,990	11.64	21.01	85.78	40.0	2.01
Greene	161	222,338	47.83	45.72	68.18	48.7	1.57
Hamilton	305	1,097,655	10.49	19.07	90.68	24.1	2.47
Hancock	157	339,877	18.47	11.91	84.12	30.1	5.69
Harrison	74	145,618	8.11	11.72	88.58	26.9	4.20
Hendricks	240	543,906	24.17	35.34	81.24	39.7	6.71
Henry	142	286,021	9.86	6.19	86.42	35.2	1.24
Howard	136	330,875	25	34.95	77.7	50.4	2.33
Huntington	114	267,396	6.14	4.08	88.8	37.8	2.65

County	# of Bridges	Total Area of Bridge Decks (sft)	% of SD & FO Bridges (%)	% SD & FO by Bridge Deck Area (%)	Average Sufficiency Rating	Average Age (years)	Cumulative & Major Bridge Funding per Area (\$/sft)
Jackson	183	323,858	14.21	13.26	86.81	36.5	2.51
Jasper	126	242,729	7.14	7.79	90.44	28.7	1.05
Jay	162	253,666	6.79	8.06	86.28	32.3	2.12
Jefferson	101	186,704	11.88	8.5	84.65	36.0	4.10
Jennings	128	239,731	37.5	41.92	73.23	47.5	1.64
Johnson	158	367,442	20.89	26.69	82.22	33.2	1.76
Knox	206	359,214	38.35	32.61	74.4	44.7	1.16
Kosciusko	108	189,470	12.04	10.9	85.94	42.9	2.93
LaGrange	57	97,222	3.51	1.39	88.65	34.6	2.73
Lake	178	847,862	30.34	49.61	80.17	29.4	0.20
LaPorte	119	226,093	18.49	29.99	84.24	40.2	11.75
Lawrence	127	342,122	21.26	21.38	77.51	38.8	2.89
Madison	216	675,543	8.8	9.07	85.39	37.2	1.54
Marion	536	3,927,916	34.51	24.29	77.32	48.3	0.00
Marshall	116	241,720	11.21	17.23	87.77	39.4	2.89
Martin	45	63,459	48.89	55.11	69.22	61.9	3.70
Miami	127	254,827	28.35	37.39	77.17	55.9	1.38
Monroe	153	279,258	32.03	36.56	81.87	33.9	5.87
Montgomery	172	418,429	8.72	9.07	91.81	28.3	1.45
Morgan	140	274,854	25.71	25.65	79.5	43.1	1.22
Newton	122	180,932	11.48	7.78	81.4	41.0	1.95
Noble	64	106,340	23.44	32.27	77.94	54.5	0.00
Ohio	32	43,812	15.63	7.2	90.31	27.4	2.93
Orange	106	155,124	47.17	43.61	65.82	53.2	3.44
Owen	111	198,839	37.84	40.12	67.84	51.3	0.93
Parke	175	281,799	42.86	43.16	68.75	66.0	2.09
Perry	99	122,500	23.23	24.96	77.99	42.8	2.36
Pike	110	130,985	37.27	37.75	77.4	49.9	2.42
Porter	127	271,997	29.13	46.78	74.32	50.8	0.25
Posey	149	233,234	16.78	13.83	78.03	35.4	7.86
Pulaski	73	184,939	20.55	23.67	84.33	43.1	1.15
Putnam	221	372,520	48.87	54.68	64.45	60.4	3.03
Randolph	217	378,979	21.2	18.72	78.2	40.0	0.96
Ripley	134	195,017	20.15	17.67	80.6	45.1	2.96
Rush	194	280,455	23.2	22.03	78.32	50.8	0.76
Scott	101	137,655	14.85	12.5	80.15	34.4	1.01
Shelby	73	179,503	28.77	16.33	80.56	47.3	3.01
Spencer	186	742,175	19.35	12.07	85.55	38.5	0.38

County	# of Bridges	Total Area of Bridge Decks (sft)	% of SD & FO Bridges (%)	% SD & FO by Bridge Deck Area (%)	Average Sufficiency Rating	Average Age (years)	Cumulative & Major Bridge Funding per Area (\$/sft)
St. Joseph	166	264,231	12.65	6.24	85.83	41.4	7.79
Starke	58	76,691	29.31	38.68	74.03	32.3	0.28
Steuben	49	72,302	6.12	4.28	91.69	40.1	2.61
Sullivan	178	238,951	50.56	54.32	66.02	54.7	1.53
Switzerland	41	62,151	19.51	16.91	76.93	36.5	3.79
Tippecanoe	208	892,897	13.46	26.29	88.52	36.8	3.33
Tipton	84	167,733	2.38	2.99	92.21	30.8	1.83
Union	42	105,145	7.14	4.03	89.55	40.1	1.13
Vanderburgh	157	537,025	15.29	13.85	84.88	37.8	3.24
Vermillion	76	169,066	23.68	21.01	83.25	40.7	1.79
Vigo	188	391,823	18.62	25.22	82.61	39.1	2.20
Wabash	156	342,638	14.74	23.8	80.65	40.8	1.18
Warren	94	186,821	23.4	15.13	84.03	51.2	1.66
Warrick	114	237,821	15.79	13.64	80.89	37.4	1.11
Washington	133	223,738	20.3	19.31	83.3	46.3	1.61
Wayne	233	711,566	19.31	30.57	83.17	43.0	1.36
Wells	131	250,835	15.27	13.04	86.22	43.2	0.00
White	165	355,141	5.45	3.98	89.8	35.9	2.72
Whitley	88	157,029	11.36	9.89	86.45	30.6	3.37
Total							
Total	13,090	31,468,410					
Average	142.28	342,048	22.28	24.57	81.28	41.7	2.08

TABLE 18: Summary of State Bridge Sufficiency Rating
Counties in Alphabetical Order

County	# Bridges SR<50	%<50	# 50<SR<80	% 50<SR<80	# 80<SR<100	% 80<SR<100	Average SR	Total # of Bridges
Adams	0	0	6	19.35	25	80.65	92.32	31
Allen	1	0.47	31	14.49	182	85.05	91.07	214
Bartholomew	3	4.84	17	27.42	42	67.74	83.55	62
Benton	1	2.86	6	17.14	28	80.00	90.54	35
Blackford	1	6.25	0	0	15	93.75	93.81	16
Boone	2	2.02	13	13.13	84	84.85	88.87	99
Brown	2	6.67	8	26.67	20	66.67	83.77	30
Carroll	1	2.08	5	10.42	42	87.50	92.81	48
Cass	3	4.92	7	11.48	51	83.61	89.48	61
Clark	10	9.43	23	21.7	73	68.87	80.44	106
Clay	2	3.92	10	19.61	39	76.47	85.22	51
Clinton	2	3.85	2	3.85	48	92.31	90.92	52
Crawford	0	0	4	9.09	40	90.91	92.73	44
Daviess	0	0	2	2.13	92	97.87	97.67	94
Dearborn	2	4.35	12	26.09	32	69.57	82.98	46
Decatur	1	2.78	10	27.78	25	69.44	85.03	36
Dekalb	1	2.04	3	6.12	45	91.84	90.04	49
Delaware	0	0	13	15.29	72	84.71	90.32	85
Dubois	0	0	5	9.43	48	90.57	92.47	53
Elkhart	1	0.94	23	21.7	82	77.36	89.46	106
Fayette	1	7.69	1	7.69	11	84.62	89.85	13
Floyd	1	1.85	8	14.81	45	83.33	87.2	54
Fountain	2	3.64	10	18.18	43	78.18	89.02	55
Franklin	3	7.89	4	10.53	31	81.58	84.55	38
Fulton	0	0	2	8	23	92.00	93.52	25
Gibson	1	0.92	11	10.09	97	88.99	92.8	109
Grant	0	0	11	12.64	76	87.36	90.69	87
Greene	4	8	8	16	38	76.00	85.38	50
Hamilton	9	10.23	14	15.91	65	73.86	80.28	88
Hancock	0	0	3	7.14	39	92.86	91.74	42
Harrison	2	3.85	8	15.38	42	80.77	87.1	52
Hendricks	0	0	14	14	86	86.00	90.63	100
Henry	1	1.59	5	7.94	57	90.48	91.79	63
Howard	1	1.89	4	7.55	48	90.57	93.26	53
Huntington	2	2.86	4	5.71	64	91.43	89.4	70
Jackson	5	3.76	31	23.31	97	72.93	85.57	133

County	# Bridges SR<50	%<50	# 50<SR<80	% 50<SR<80	# 80<SR<100	% 80<SR<100	Average SR	Total # of Bridges
Jasper	0	0	7	11.11	56	88.89	92.03	63
Jay	1	3.33	4	13.33	25	83.33	91.8	30
Jefferson	2	5.26	8	21.05	28	73.68	85.79	38
Jennings	2	8.7	3	13.04	18	78.26	85.26	23
Johnson	2	3.57	9	16.07	45	80.36	89.23	56
Knox	5	5.62	10	11.24	74	83.15	89.88	89
Kosciusko	1	2.38	2	4.76	39	92.86	92.76	42
LaGrange	0	0	8	18.6	35	81.40	89.21	43
Lake	9	2.71	66	19.88	257	77.41	85.36	332
LaPorte	0	0	18	16.36	92	83.64	88.35	110
Lawrence	0	0	3	7.14	39	92.86	92.93	42
Madison	5	6.33	8	10.13	66	83.54	87.25	79
Marion	10	2.36	72	17.02	341	80.61	86.13	423
Marshall	0	0	3	4.55	63	95.45	94.55	66
Martin	1	4.35	0	0	22	95.65	91.91	23
Miami	0	0	4	8.33	44	91.67	94.31	48
Monroe	2	4.08	5	10.2	42	85.71	88.35	49
Montgomery	1	1.25	15	18.75	64	80.00	88.2	80
Morgan	2	2.47	14	17.28	65	80.25	89.36	81
Newton	1	2.22	5	11.11	39	86.67	91.02	45
Noble	1	3.45	3	10.34	25	86.21	90.55	29
Ohio	0	0	0	0	8	100.00	91.38	8
Orange	0	0	3	11.11	24	88.89	92.59	27
Owen	0	0	11	28.95	27	71.05	88.5	38
Parke	1	3.13	4	12.5	27	84.38	89	32
Perry	1	2.04	6	12.24	42	85.71	91.02	49
Pike	2	3.13	8	12.5	54	84.38	91.41	64
Porter	1	0.67	32	21.48	116	77.85	88.82	149
Posey	1	1.52	5	7.58	60	90.91	91.45	66
Pulaski	0	0	3	9.68	28	90.32	92.16	31
Putnam	1	1.39	11	15.28	60	83.33	88.81	72
Randolph	0	0	2	5	38	95.00	95.28	40
Ripley	0	0	5	10.64	42	89.36	90.45	47
Rush	0	0	2	6.25	30	93.75	94.03	32
Scott	1	0.71	33	23.57	106	75.71	87.09	140
Shelby	1	2.44	5	12.2	35	85.37	89.66	41
Spencer	0	0	8	13.33	52	86.67	90.95	60
St. Joseph	2	2.44	5	6.1	75	91.46	93.39	82
Starke	0	0	3	10	27	90.00	94.17	30

County	# Bridges SR<50	%<50	# 50<SR<80	% 50<SR<80	# 80<SR<100	% 80<SR<100	Average SR	Total # of Bridges
Steuben	0	0	9	10.71	75	89.29	92.05	84
Sullivan	7	17.07	1	2.44	33	80.49	85.2	41
Switzerland	0	0	6	28.57	15	71.43	85.48	21
Tippecanoe	3	2.56	9	7.69	105	89.74	91.38	117
Tipton	0	0	3	11.54	23	88.46	93.31	26
Union	1	6.67	0	0	14	93.33	91.47	15
Vanderburgh	5	3.97	15	11.9	106	84.13	88.97	126
Vermillion	1	1.92	6	11.54	45	86.54	91.25	52
Vigo	2	1.9	24	22.86	79	75.24	87.91	105
Wabash	1	2.7	4	10.81	32	86.49	91	37
Warren	0	0	6	15	34	85.00	90.53	40
Warrick	1	1.2	8	9.64	74	89.16	92.71	83
Washington	1	2.44	7	17.07	33	80.49	89.76	41
Wayne	5	4.31	13	11.21	98	84.48	87.95	116
Wells	1	4	3	12	21	84.00	88.44	25
White	0	0.00	3	5.88	48	94.12	93.15	51
Whitley	0	0.00	3	10.71	25	89.29	91.8	28
Total	149	2.42	871	14.15	5137	83.43	N/A	6157
Average	1.62	N/A	9.47	N/A	55.84	N/A	89.82	66.92

TABLE 19: Summary of Structurally Deficient and Functionally Obsolete State Bridges
Counties in Alphabetical Order

County	Total # of Bridges	# SD Bridges	% SD Bridges	# FO Bridges	% FO Bridges	Total # SD & FO Bridges	% SD & FO Bridges
Adams	31	1	3.23	3	9.68	4	12.9
Allen	214	5	2.34	15	7.01	20	9.35
Bartholomew	62	7	11.29	5	8.06	12	19.35
Benton	35	4	11.43	0	0	4	11.43
Blackford	16	1	6.25	0	0	1	6.25
Boone	99	3	3.03	9	9.09	12	12.12
Brown	30	4	13.33	3	10	7	23.33
Carroll	48	1	2.08	2	4.17	3	6.25
Cass	61	4	6.56	7	11.48	11	18.03
Clark	106	7	6.6	17	16.04	24	22.64
Clay	51	5	9.8	9	17.65	14	27.45
Clinton	52	2	3.85	1	1.92	3	5.77
Crawford	44	3	6.82	2	4.55	5	11.36
Daviess	94	1	1.06	0	0	1	1.06
Dearborn	46	4	8.7	5	10.87	9	19.57
Decatur	36	3	8.33	1	2.78	4	11.11
Dekalb	49	1	2.04	3	6.12	4	8.16
Delaware	85	5	5.88	5	5.88	10	11.76
Dubois	53	2	3.77	4	7.55	6	11.32
Elkhart	106	1	0.94	20	18.87	21	19.81
Fayette	13	1	7.69	0	0	1	7.69
Floyd	54	2	3.7	7	12.96	9	16.67
Fountain	55	3	5.45	2	3.64	5	9.09
Franklin	38	4	10.53	0	0	4	10.53
Fulton	25	1	4	0	0	1	4
Gibson	109	1	0.92	6	5.5	7	6.42
Grant	87	3	3.45	7	8.05	10	11.49
Greene	50	4	8	8	16	12	24
Hamilton	88	2	2.27	5	5.68	7	7.95
Hancock	42	2	4.76	1	2.38	3	7.14
Harrison	52	1	1.92	4	7.69	5	9.62
Hendricks	100	3	3	3	3	6	6
Henry	63	2	3.17	1	1.59	3	4.76
Howard	53	2	3.77	1	1.89	3	5.66
Huntington	70	3	4.29	4	5.71	7	10
Jackson	133	13	9.77	5	3.76	18	13.53
Jasper	63	6	9.52	4	6.35	10	15.87
Jay	30	1	3.33	2	6.67	3	10

County	Total # of Bridges	# SD Bridges	% SD Bridges	# FO Bridges	% FO Bridges	Total # SD & FO Bridges	% SD & FO Bridges
Jefferson	38	3	7.89	0	0	3	7.89
Jennings	23	3	13.04	1	4.35	4	17.39
Johnson	56	0	0	1	1.79	1	1.79
Knox	89	7	7.87	15	16.85	22	24.72
Kosciusko	42	3	7.14	0	0	3	7.14
LaGrange	43	1	2.33	7	16.28	8	18.6
Lake	332	27	8.13	43	12.95	70	21.08
LaPorte	110	16	14.55	17	15.45	33	30
Lawrence	42	0	0	5	11.9	5	11.9
Madison	79	5	6.33	6	7.59	11	13.92
Marion	423	19	4.49	108	25.53	127	30.02
Marshall	66	1	1.52	4	6.06	5	7.58
Martin	23	0	0	2	8.7	2	8.7
Miami	48	0	0	0	0	0	0
Monroe	49	3	6.12	3	6.12	6	12.24
Montgomery	80	13	16.25	2	2.5	15	18.75
Morgan	81	4	4.94	1	1.23	5	6.17
Newton	45	6	13.33	0	0	6	13.33
Noble	29	2	6.9	1	3.45	3	10.34
Ohio	8	0	0	0	0	0	0
Orange	27	0	0	1	3.7	1	3.7
Owen	38	3	7.89	3	7.89	6	15.79
Parke	32	1	3.13	2	6.25	3	9.38
Perry	49	0	0	6	12.24	6	12.24
Pike	64	1	1.56	5	7.81	6	9.38
Porter	149	8	5.37	21	14.09	29	19.46
Posey	66	1	1.52	4	6.06	5	7.58
Pulaski	31	2	6.45	0	0	2	6.45
Putnam	72	4	5.56	9	12.5	13	18.06
Randolph	40	0	0	1	2.5	1	2.5
Ripley	47	1	2.13	3	6.38	4	8.51
Rush	32	1	3.13	1	3.13	2	6.25
Scott	140	9	6.43	26	18.57	35	25
Shelby	41	2	4.88	2	4.88	4	9.76
Spencer	60	1	1.67	3	5	4	6.67
St. Joseph	82	1	1.22	5	6.1	6	7.32
Starke	30	0	0	4	13.33	4	13.33
Steuben	84	1	1.19	11	13.1	12	14.29
Sullivan	41	4	9.76	4	9.76	8	19.51
Switzerland	21	3	14.29	1	4.76	4	19.05

County	Total # of Bridges	# SD Bridges	% SD Bridges	# FO Bridges	% FO Bridges	Total # SD & FO Bridges	% SD & FO Bridges
Tippecanoe	117	8	6.84	4	3.42	12	10.26
Tipton	26	0	0	2	7.69	2	7.69
Union	15	0	0	1	6.67	1	6.67
Vanderburgh	126	2	1.59	9	7.14	11	8.73
Vermillion	52	2	3.85	1	1.92	3	5.77
Vigo	105	5	4.76	11	10.48	16	15.24
Wabash	37	0	0	2	5.41	2	5.41
Warren	40	2	5	1	2.5	3	7.5
Warrick	83	1	1.2	3	3.61	4	4.82
Washington	41	1	2.44	1	2.44	2	4.88
Wayne	116	5	4.31	14	12.07	19	16.38
Wells	25	1	4	2	8	3	12
White	51	2	3.92	1	1.96	3	5.88
Whitley	28	1	3.57	1	3.57	2	7.14
Total	6157	304	4.94	552	8.97	856	13.90
Average	66.92	3.3	N/A	6	N/A	9.3	N/A

TABLE 20: 2013 Better Roads Bridge Inventory
States in Alphabetical Orders

States	Total Interstate & State Bridges	Total *SD/FO	%	Total City/County /Township Bridges	Total *SD/FO	%	Total all Bridges	Combined Total *SD/FO	%
Alabama	5,753	1,030	18	10,153	2,263	22	15,906	3,293	21
Alaska	822	149	18	148	43	29	970	192	20
Arizona	4,849	476	10	2,833	306	11	7,682	782	10
Arkansas	7,332	1,029	14	5,316	1,275	24	12,648	2,304	18
California	12,363	298	2	12,288	1,171	10	24,651	1,469	6
Colorado	3,437	645	19	4,773	704	15	8,210	1,349	16
Connecticut	2,951	1,093	37	1,251	408	33	4,202	1,501	36
Delaware	856	168	20	11	6	55	867	174	20
District of Columbia	209	120	57	0	0	0	209	120	57
Florida	6,370	729	11	5,091	1,060	21	11,461	1,789	16
Georgia	6,671	842	13	8,004	1,614	20	14,675	2,456	17
Hawaii	771	290	38	392	138	35	1,163	428	37
Idaho	1,322	255	19	2,372	402	17	3,664	657	18
Illinois	8,320	1,587	19	18,281	2,557	14	26,601	4,144	16
Indiana	5,879	842	14	13,057	2,945	23	18,936	3,787	20
Iowa	4,124	373	9	20,139	5,684	28	24,263	6,057	25
Kansas	5,441	662	12	19,536	3,412	17	24,977	4,074	16
Kentucky	9,000	2,360	26	5,022	1,789	36	14,022	4,149	30
Louisiana	7,887	2,107	27	4,934	1,488	30	12,821	3,573	28
Maine	2,094	520	25	231	85	37	2,325	605	26
Maryland	2,922	501	17	2,321	737	32	5,243	1,238	24
Massachusetts	3,585	1,297	36	1,577	540	34	5,162	1,837	36
Michigan	4,463	985	22	6,514	1,584	24	10,977	2,569	23
Minnesota	3,900	317	8	9,900	1,338	14	13,800	1,655	12
Mississippi	5,727	972	17	10,837	2,449	23	16,584	3,421	21
Missouri	10,371	1,966	19	13,977	3,888	28	24,348	5,832	24
Montana	2,939	418	14	2,016	396	20	4,955	814	16
Nebraska	3,521	256	7	11,552	3,072	27	15,073	3,328	22
Nevada	1,077	161	15	725	40	6	1,802	201	11
New Hampshire	1,512	313	21	1,001	384	38	2,513	697	28
New Jersey	2,426	554	23	4,182	1,134	27	6,608	1,688	26
New Mexico	2,970	350	12	747	207	28	3,717	557	15
New York	8,339	3,208	38	9,058	3,015	33	17,397	6,223	36
North Carolina	17,413	5,017	29	858	240	28	18,271	5,257	29
North Dakota	1,133	62	5	3,144	754	24	4,277	816	19

States	Total Interstate & State Bridges	Total *SD/FO	%	Total City/County /Township Bridges	Total *SD/FO	%	Total all Bridges	Combined Total *SD/FO	%
*Ohio	10,874	353	3	17,156	1,607	9	28,030	1,960	7
Oklahoma	7,663	1,009	13	15,445	4,167	27	23,108	5,176	22
Oregon	2,718	705	26	4,034	793	20	6,752	1,498	22
Pennsylvania	16,125	5,433	34	6,498	3,180	49	22,623	8,613	38
Rhode Island	612	310	51	145	77	53	757	387	51
South Carolina	8,418	1,601	19	878	321	37	9,296	1,922	21
South Dakota	1,797	163	9	3,953	1,202	30	5,750	1,365	24
Tennessee	8,307	1,066	13	11,464	2,017	18	19,771	3,083	16
Texas	34,892	3,680	11	18,126	4,923	27	53,018	8,603	16
Utah	1,888	186	10	1,058	137	13	2,946	323	11
Vermont	1,089	263	24	1,627	499	31	2,716	762	28
Virginia	19,414	4,307	22	1,647	509	31	21,061	4,816	23
Washington	3,294	1,031	31	4,033	825	20	7,327	1,906	26
West Virginia	6,989	2,273	33	111	77	69	7,100	2,350	33
Wisconsin	5,217	557	11	8,833	1,380	16	14,060	1,937	14
Wyoming	1,955	346	18	844	302	36	2,799	648	23
Total	300,001	55,235		308,093	69,144		60,8094	12,4385	

*Ohio did not include FO Bridges in their submission of state data.

TABLE 21: 2013 Better Roads Bridge Inventory

Sorted by Combined total SD/FO

States	Total Interstate & State Bridges	Total *SD/FO	%	Total City/County /Township Bridges	Total *SD/FO	%	Total all Bridges	Combined Total *SD/FO	%
Pennsylvania	16,125	5,433	34	6,498	3,180	49	22,623	8,613	38
Texas	34,892	3,680	11	18,126	4,923	27	53,018	8,603	16
New York	8,339	3,208	38	9,058	3,015	33	17,397	6,223	36
Iowa	4,124	373	9	20,139	5,684	28	24,263	6,057	25
Missouri	10,371	1,966	19	13,977	3,888	28	24,348	5,832	24
North Carolina	17,413	5,017	29	858	240	28	18,271	5,257	29
Oklahoma	7,663	1,009	13	15,445	4,167	27	23,108	5,176	22
Virginia	19,414	4,307	22	1,647	509	31	21,061	4,816	23
Kentucky	9,000	2,360	26	5,022	1,789	36	14,022	4,149	30
Illinois	8,320	1,587	19	18,281	2,557	14	26,601	4,144	16
Kansas	5,441	662	12	19,536	3,412	17	24,977	4,074	16
Indiana	5,879	842	14	13,057	2,945	23	18,936	3,787	20
Louisiana	7,887	2,107	27	4,934	1,488	30	12,821	3,573	28
Mississippi	5,727	972	17	10,837	2,449	23	16,584	3,421	21
Nebraska	3,521	256	7	11,552	3,072	27	15,073	3,328	22
Alabama	5,753	1,030	18	10,153	2,263	22	15,906	3,293	21
Tennessee	8,307	1,066	13	11,464	2,017	18	19,771	3,083	16
Michigan	4,463	985	22	6,514	1,584	24	10,977	2,569	23
Georgia	6,671	842	13	8,004	1,614	20	14,675	2,456	17
West Virginia	6,989	2,273	33	111	77	69	7,100	2,350	33
Arkansas	7,332	1,029	14	5,316	1,275	24	12,648	2,304	18
*Ohio	10,874	353	3	17,156	1,607	9	28,030	1,960	7
Wisconsin	5,217	557	11	8,833	1,380	16	14,060	1,937	14
South Carolina	8,418	1,601	19	878	321	37	9,296	1,922	21
Washington	3,294	1,031	31	4,033	825	20	7,327	1,906	26
Massachusetts	3,585	1,297	36	1,577	540	34	5,162	1,837	36
Florida	6,370	729	11	5,091	1,060	21	11,461	1,789	16
New Jersey	2,426	554	23	4,182	1,134	27	6,608	1,688	26
Minnesota	3,900	317	8	9,900	1,338	14	13,800	1,655	12
Connecticut	2,951	1,093	37	1,251	408	33	4,202	1,501	36
Oregon	2,718	705	26	4,034	793	20	6,752	1,498	22
California	12,363	298	2	12,288	1,171	10	24,651	1,469	6
South Dakota	1,797	163	9	3,953	1,202	30	5,750	1,365	24
Colorado	3,437	645	19	4,773	704	15	8,210	1,349	16
Maryland	2,922	501	17	2,321	737	32	5,243	1,238	24

States	Total Interstate & State Bridges	Total *SD/FO	%	Total City/County /Township Bridges	Total *SD/FO	%	Total all Bridges	Combined Total *SD/FO	%
North Dakota	1,133	62	5	3,144	754	24	4,277	816	19
Montana	2,939	418	14	2,016	396	20	4,955	814	16
Arizona	4,849	476	10	2,833	306	11	7,682	782	10
Vermont	1,089	263	24	1,627	499	31	2,716	762	28
New Hampshire	1,512	313	21	1,001	384	38	2,513	697	28
Idaho	1,322	255	19	2,372	402	17	3,664	657	18
Wyoming	1,955	346	18	844	302	36	2,799	648	23
Maine	2,094	520	25	231	85	37	2,325	605	26
New Mexico	2,970	350	12	747	207	28	3,717	557	15
Hawaii	771	290	38	392	138	35	1,163	428	37
Rhode Island	612	310	51	145	77	53	757	387	51
Utah	1,888	186	10	1,058	137	13	2,946	323	11
Nevada	1,077	161	15	725	40	6	1,802	201	11
Alaska	822	149	18	148	43	29	970	192	20
Delaware	856	168	20	11	6	55	867	174	20
District of Columbia	209	120	57	0	0	0	209	120	57
Total	300,001	55,235		308,093	69,144		608,094	124,385	

*Ohio did not include FO Bridges in their submission of state data.

Appendix A

Appendix A - Definitions

Structurally Deficient

This classification is given to a bridge that is restricted to light vehicles only, is closed, or requires immediate rehabilitation to remain open due to deterioration of structural components. According to the FHWA, a restricted-use structurally deficient bridge is not necessarily unsafe, and strict observance of the posted allowable traffic load and vehicle speed will generally provide adequate safeguards for those using the bridge.

Specifically, a bridge is structurally deficient **when**:

Item 5A = 1 **and**

Item 42A = 1, 4, 5, 6, 7, or 8 **and**

Item 49 \geq 20 ft. **and**

Item 112 = Y **and**

Item 27 (year built) and Item 106 (year reconstructed) are 10 or more years prior to the system date

and when it meets one or more of the following criteria:

1. Item 58 coded 0, 1, 2, 3, or 4.
2. Item 59 coded 0, 1, 2, 3, or 4.
3. Item 60 coded 0, 1, 2, 3, or 4.
4. Item 62 coded 0, 1, 2, 3, or 4 and Item 43B coded 19.
5. Item 67 coded 0, 1, or 2.
6. Item 71 coded 0, 1, or 2 and Item 42B coded 0, 5, 6, 7, 8, or 9.

Functionally Obsolete

This classification is given to a bridge on which the deck geometry, load carrying capacity (comparison of the original design load to the current state legal load), clearance, or approach roadway alignment no longer meet criteria for the system of which it is an integral part. According to the FHWA, a functionally obsolete bridge is not unsafe for all vehicles; however, it has older design features which prevents it from accommodating current traffic volumes and modern vehicle sizes and weights.

Specifically, a bridge is functionally obsolete **when**:

Item 5A = 1 **and**

Item 42A = 1, 4, 5, 6, 7, or 8 **and**

Item 49 \geq 20 ft. **and**

Item 112 = Y **and**

Item 27 (year built) and Item 106 (year reconstructed) are 10 or more years prior to the system date

and when it meets one or more of the following criteria:

1. Item 68 coded 0, 1, 2, or 3.
2. Item 69 coded 0, 1, 2, or 3 and Item 42B coded 0, 1, 2, 4, 6, 7, or 8.
3. Item 72 coded 0, 1, 2, or 3.
4. Item 67 coded 3.
5. Item 71 coded 3 and Item 42B coded 0, 5, 6, 7, 8, or 9.

Any bridge classified as *Structurally Deficient* is excluded from the *Functionally Obsolete* category. Accordingly, a bridge is first checked for structural deficiency, and then only if it is not found to be deficient is it checked for functional obsolescence.

The “items” mentioned in the above definitions are defined in the Recording and Coding Guide for the Structure Inventory and Appraisal of the Nation’s Bridges.

These definitions were compiled from the following sources:

Our Nation’s Highways: Selected Facts and Figures. Federal Highway Administration, U.S. Department of Transportation, 1998.

Recording and Coding Guide for the Structure Inventory and Appraisal of the Nation’s Bridges. Report No. FHWA-PD-96-001. Federal Highway Administration, U.S. Department of Transportation, Washington, D.C., December 1995.

The Status of the Nation’s Highway Bridges: Highway Bridge Replacement and Rehabilitation Program and National Bridge Inventory. Thirteenth Report to the United States Congress. Federal Highway Administration, U.S. Department of Transportation, Washington, D.C., May 1997.

The following paper also includes definitions and further explanations of the above-defined terms:

Dunker, K.F., and B.G. Rabbat. “Performance of Highway Bridges.” ASCE Journal of Infrastructure Systems, Vol. 1, No. 2, June 1995, pp100-119.

Appendix B

(Accompanying software is available.)

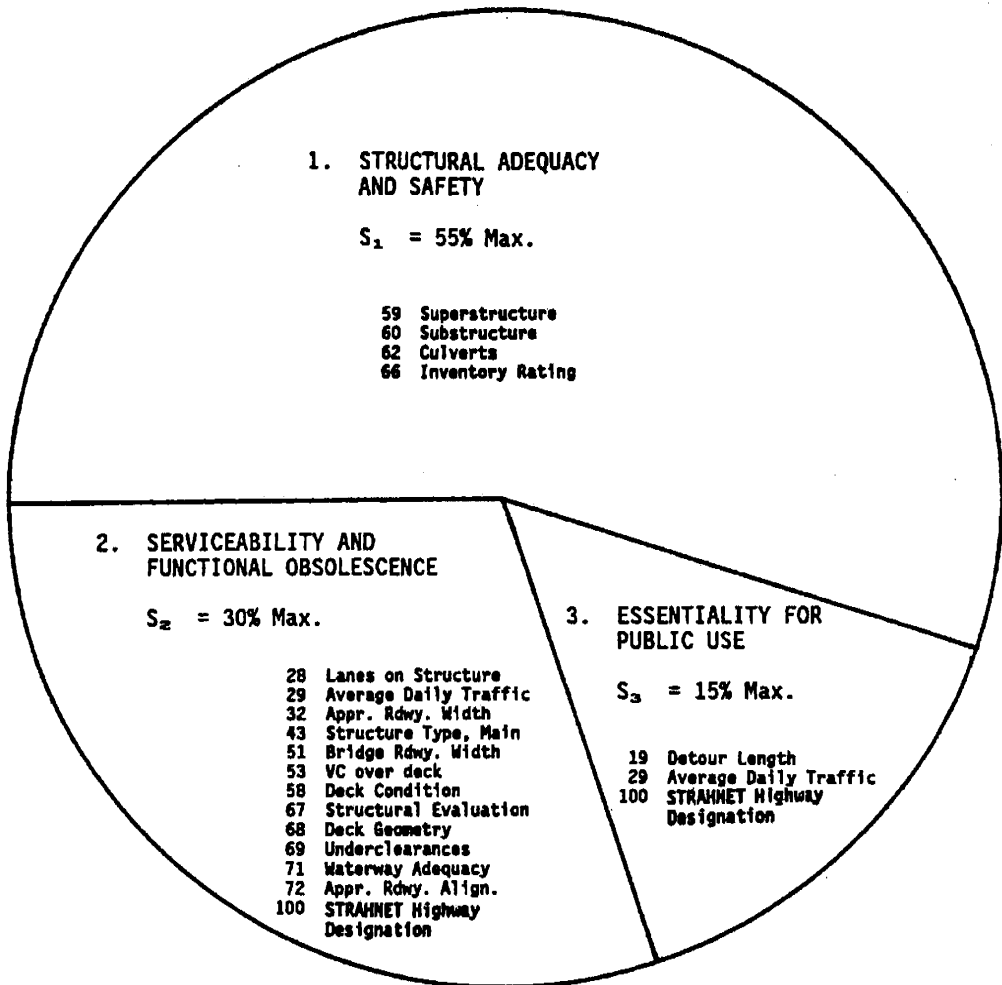
Appendix B

Sufficiency Rating Formula and Example

The sufficiency rating formula described herein is a method of evaluating highway bridge data by calculating four separate factors to obtain a numeric value which is indicative of bridge sufficiency to remain in service. The result of this method is a percentage in which 100 percent would represent an entirely sufficient bridge and zero percent would represent an entirely insufficient or deficient bridge.

An asterisk prefix is used to identify a sufficiency rating that was calculated even though some essential data was missing or coded incorrectly. The Edit/Update Program will substitute a value for the unusable data (which will not lower the rating) and calculate the sufficiency rating. The asterisk is dropped when the unusable data is corrected. It is normal that all culverts with Bridge Roadway Width, Curb-to-Curb - Item 51 coded '0000' will have an asterisk prefixed sufficiency.

Figure 1. Summary of Sufficiency Rating Factors



4. SPECIAL REDUCTIONS
 $S_4 = 13\% \text{ Max.}$
 19 Detour Length
 36 Traffic Safety Features
 43 Structure Type, Main

SUFFICIENCY RATING = $S_1 + S_2 + S_3 - S_4$
 Sufficiency Rating shall not be less than 0% nor greater than 100%

Sufficiency Rating Formula

1. Structural Adequacy and Safety (55% maximum)

- a. Only the lowest rating code of Item 59, 60, or 62 applies.

If Item 59 (Superstructure Rating) or
Item 60 (Substructure Rating) is

≤ 2	then	A = 55%
= 3		A = 40%
= 4		A = 25%
= 5		A = 10%

If Item 59 and Item 60 = N and
Item 62 (Culvert Rating) is

≤ 2	then	A = 55%
= 3		A = 40%
= 4		A = 25%
= 5		A = 10%

- b. Reduction for Load Capacity:

Calculate using the following formulas where
IR is the Inventory Rating (MS Loading) in tons
or use Figure 2:

$$B = (32.4 - IR)^{1.5} \times 0.3254$$

or

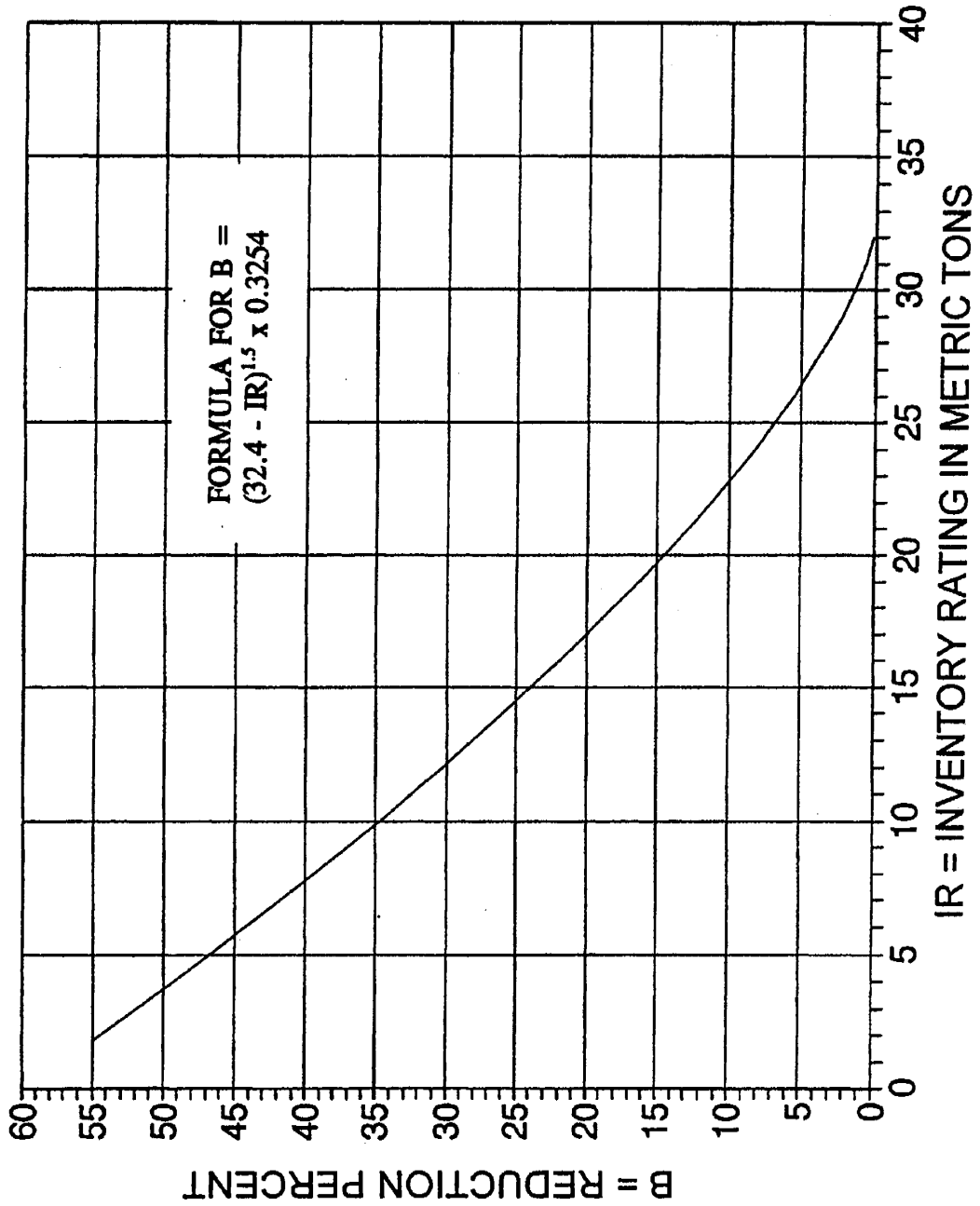
$$\text{If } (32.4 - IR) \leq 0, \text{ then } B = 0$$

"B" shall not be less than 0% nor greater than 55%.

$$S_1 = 55 - (A + B)$$

S_1 shall not be less than 0% nor greater than 55%.

FIGURE 2. Reduction for Load Capacity



2. Serviceability and Functional Obsolescence (30% maximum)

a. Rating Reductions (13% maximum)

If #58 (Deck Condition) is ≤ 3 then A = 5%
 $= 4$ A = 3%
 $= 5$ A = 1%

If #67 (Structural Evaluation) is ≤ 3 then B = 4%
 $= 4$ B = 2%
 $= 5$ B = 1%

If #68 (Deck Geometry) is ≤ 3 then C = 4%
 $= 4$ C = 2%
 $= 5$ C = 1%

If #69 (Underclearances) is ≤ 3 then D = 4%
 $= 4$ D = 2%
 $= 5$ D = 1%

If #71 (Waterway Adequacy) is ≤ 3 then E = 4%
 $= 4$ E = 2%
 $= 5$ E = 1%

If #72 (Approach Road Alignment) is ≤ 3 then F = 4%
 $= 4$ F = 2%
 $= 5$ F = 1%

$$J = (A + B + C + D + E + F)$$

J shall not be less than 0% nor greater than 13%.

b. Width of Roadway Insufficiency (15% maximum)

Use the sections that apply:

- (1) applies to all bridges;
- (2) applies to 1-lane bridges only;
- (3) applies to 2 or more lane bridges;
- (4) applies to all except 1-lane bridges.

Also determine X and Y:

$$X \text{ (ADT/Lane)} = \frac{\text{Item 29 (ADT)}}{\text{first 2 digits of \#28 (Lanes)}}$$

$$Y \text{ (Width/Lane)*} = \frac{\text{Item 51 (Bridge Rdwy. Width)}}{\text{first 2 digits of \#28 (Lanes)}}$$

*A value of 10.9 Meters will be substituted when item 51 is coded 0000 or not numeric.



(1) Use when the last 2 digits of #43 (Structure Type) are not equal to 19 (Culvert):

If (#51 + 0.6 meters) < #32 (Approach Roadway Width) G = 5%

(2) For 1-lane bridges only, use Figure 3 or the following:

If the first 2 digits of #28 (Lanes) are equal to 01 and

$Y < 4.3$ then $H = 15\%$

$Y \geq 4.3 < 5.5$ $H = 15 \left[\frac{5.5 - Y}{1.2} \right] \%$

$Y \geq 5.5$ $H = 0\%$

(3) For 2 or more lane bridges. If these limits apply, do not continue on to (4) as no lane width reductions are allowed.

If the first 2 digits of #28 = 02 and $Y \geq 4.9$, $H = 0\%$

If the first 2 digits of #28 = 03 and $Y \geq 4.6$, $H = 0\%$

If the first 2 digits of #28 = 04 and $Y \geq 4.3$, $H = 0\%$

If the first 2 digits of #28 ≥ 05 and $Y \geq 3.7$ $H = 0\%$

(4) For all except 1-lane bridges, use Figure 3 or the following:

If $Y < 2.7$ and $X > 50$ then $H = 15\%$

$Y < 2.7$ and $X \leq 50$ $H = 7.5\%$

$Y \geq 2.7$ and $X \leq 50$ $H = 0\%$

If $X > 50$ but ≤ 125 and

$Y < 3.0$ then $H = 15\%$

$Y \geq 3.0 < 4.0$ $H = 15(4 - Y)\%$

$Y \geq 4.0$ $H = 0\%$

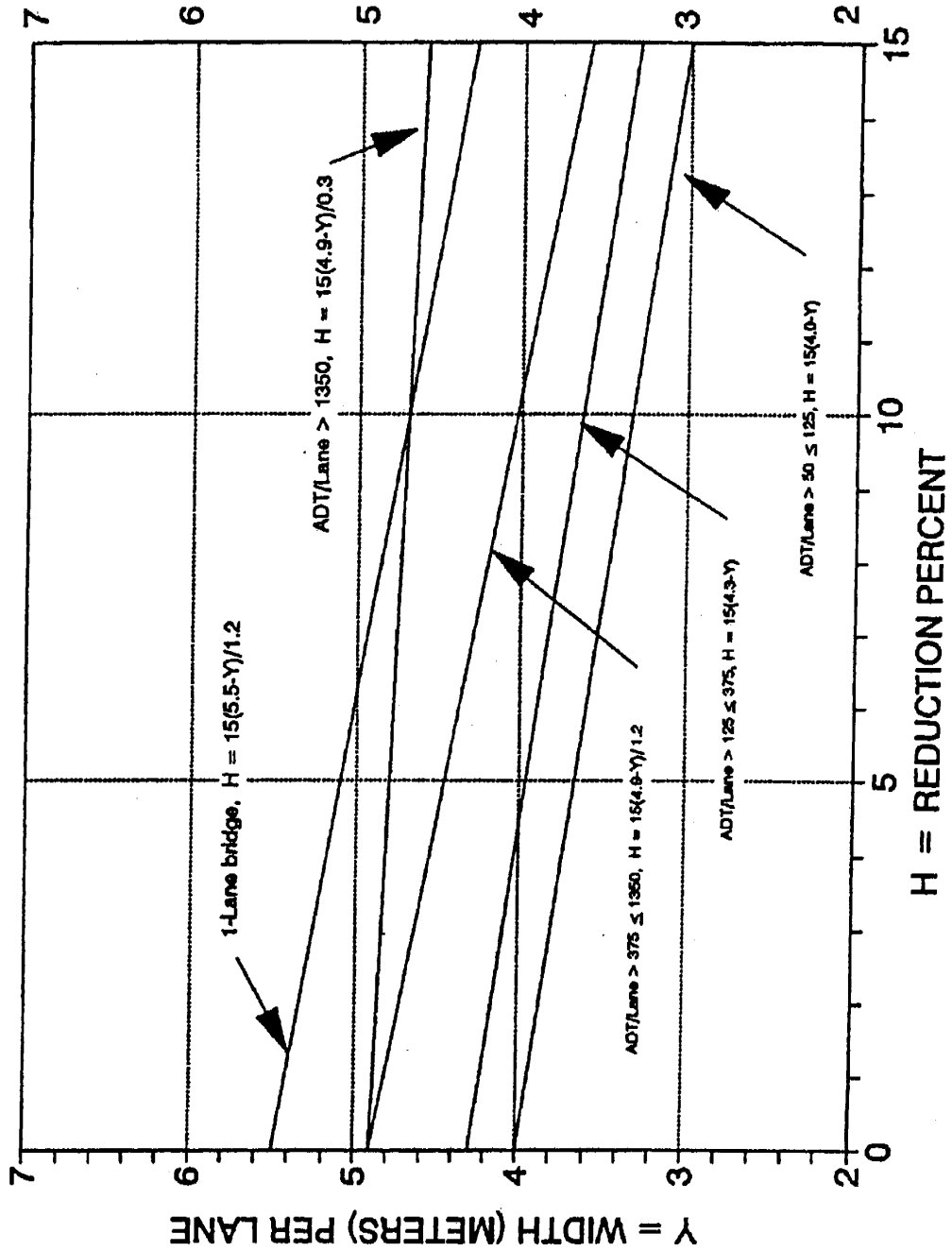
If $X > 125$ but ≤ 375 and

$Y < 3.4$ then $H = 15\%$

$Y \geq 3.4 < 4.3$ $H = 15(4.3 - Y)\%$

$Y \geq 4.3$ $H = 0\%$

Figure 3. Width of Roadway Insufficiency



If $X > 375$ but ≤ 1350 and

$Y < 3.7$	then	$H = 15\%$
$Y \geq 3.7 < 4.9$		$H = 15 \left[\frac{4.9 - Y}{1.2} \right] \%$
$Y \geq 4.9$		$H = 0\%$

If $X > 1350$ and

$Y < 4.6$	then	$H = 15\%$
$Y \geq 4.6 < 4.9$		$H = 15 \left[\frac{4.9 - Y}{1.2} \right] \%$
$Y \geq 4.9$		$H = 0\%$

$G + H$ shall not be less than 0% nor greater than 15%.

c. Vertical Clearance Insufficiency - (2% maximum)

If #100 (STRAHNET Highway Designation) > 0 and

#53 (VC over Deck) ≥ 4.87	then	$I = 0\%$
#53 < 4.87		$I = 2\%$

If #100 = 0 and

#53 ≥ 4.26	then	$I = 0\%$
#53 < 4.26		$I = 2\%$

$$S_2 = 30 - [J + (G + H) + I]$$

S_2 shall not be less than 0% nor greater than 30%.

3. Essentiality for Public Use (15% maximum)

a. Determine:

$$K = \frac{S_1 + S_2}{85}$$

b. Calculate:

$$A = 15 \left[\frac{\#29(ADT) \times \#19(DetourLength)}{320,000 \times K} \right]$$

"A" shall not be less than 0% nor greater than 15%.

c. STRAHNET Highway Designation:

If #100 is > 0 then B = 2%

If #100 = 0 then B = 0%

$$S_3 = 15 - (A + B)$$

S₃ shall not be less than 0% nor greater than 15%.

4. Special Reductions (Use only when S₁ + S₂ + S₃ ≥ 50)

a. Detour Length Reduction, use Figure 4 or the following:

$$A = (\#19)^4 \times (7.9 \times 10^{-9})$$

"A" shall not be less than 0% nor greater than 5%.

b. If the 2nd and 3rd digits of #43 (Structure Type, Main) are equal to 10, 12, 13, 14, 15, 16, or 17; then

$$B = 5\%$$

c. If 2 digits of #36 (Traffic Safety Features) = 0 C = 1%
If 3 digits of #36 = 0 C = 2%
If 4 digits of #36 = 0 C = 3%

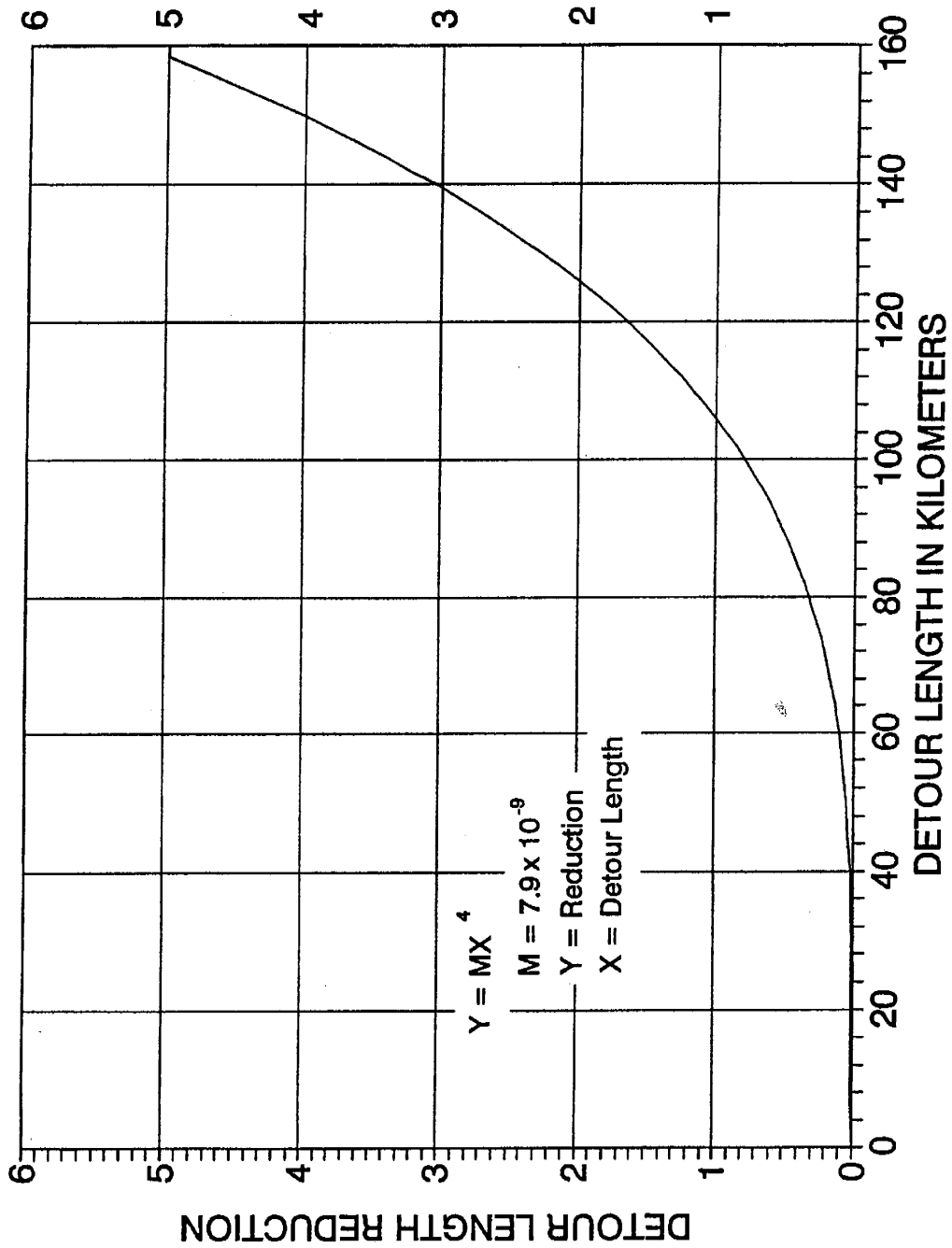
$$S_4 = A + B + C$$

S₄ shall not be less than 0% nor greater than 13%.

$$\text{Sufficiency Rating} = S_1 + S_2 + S_3 - S_4$$

The Rating shall not be less than 0% nor greater than 100%.

Figure 4. Special Reduction for Detour Length



EXAMPLE

Calculation of Sufficiency Rating

1. Structural Adequacy and Safety

$$A = 10\%$$

$$B = [32.4 - (19.8 \text{ metric tons})]^{1.5} \times 0.3254 = 14.6$$

$$S_1 = 55 - (10 + 14.6) = 30.4$$

2. Serviceability and Functional Obsolescence

$$A = 3\%, B = 1\%, C = 4\%, D = \text{NA}, E = \text{NA}, F = \text{NA}$$

$$J = (3 + 1 + 4) = 8\%$$

$$X = \frac{18500}{2} = 9250 \quad Y = \frac{7.9 \text{ m}}{2} = 3.95$$

$$(1) \quad \text{If } (7.9 + 0.6) < 12.2 \quad \text{then} \quad G = 5$$

$$(2) \quad \text{Not Applicable}$$

$$(3) \quad \text{Not Applicable}$$

$$(4) \quad \text{If } X = 9250 \quad \text{and } Y = 3.95 \quad \text{then} \quad H = 15$$

$$G + H = 5 + 15 = 20 \quad (\text{however, maximum allowable} = 15)$$

$$I = 0$$

$$S_2 = 30 - [8 + (15) + 0] = 7.0$$

3. Essentiality For Public Use

$$K = \frac{30.4 + 7.0}{85} = 0.44$$

$$A = 15 \left[\frac{18,500 \times 12.8 \text{ Km}}{320,000 \times 0.44} \right] = 25.2 \quad (\text{however, max allowable} = 15)$$

$$B = 0$$

$$S_3 = 15 - (15 + 0) = 0$$

4. Special Reductions

$$S_1 + S_2 + S_3 = (30.4 + 7.0 + 0.0) = 37.4 < 50$$

$$S_4 = \text{NA}$$

$$\text{SUFFICIENCY RATING} = 30.4 + 7.0 + 0.0 = 37.4$$

EXAMPLE DATA

OMB No. 2125-0501
10/15/94

NATIONAL BRIDGE INVENTORY - - - - - STRUCTURE INVENTORY AND APPRAISAL

```

***** IDENTIFICATION *****
(1) STATE NAME - YOUR STATE NAME          CODE 999
(8) STRUCTURE NUMBER
(5) INVENTORY ROUTE (ON/UNDER) - ON      = 131000440
(2) HIGHWAY AGENCY DISTRICT              03
(3) COUNTY CODE 075 (4) PLACE CODE 59767
(6) FEATURES INTERSECTED - SR 772, ROARING LION R. *
(7) FACILITY CARRIED - STATE ROUTE 44
(9) LOCATION - 9.7 KM SW. OF RICHMOND
(11) MILEPOINT/KILOMETERPOINT            0036.0DB
(12) BASE HIGHWAY NETWORK - PART OF NET  CODE 1
(13) LRS INVENTORY ROUTE & SUBROUTE      #000000277503
(16) LATITUDE 35 DEG 27 MIN 18.55 SEC
(17) LONGITUDE 081 DEG 05 MIN 50.65 SEC
(98) BORDER BRIDGE STATE CODE 888 % SHARE 40 %
(99) BORDER BRIDGE STRUCTURE NO. #ABC003790243009

***** STRUCTURE TYPE AND MATERIAL *****
(43) STRUCTURE TYPE MAIN: MATERIAL - STEEL
      TYPE - DECK TRUSS                      CODE 309
(44) STRUCTURE TYPE APPR: MATERIAL - STEEL
      TYPE - GIRDER & FLOORBEAM SYSTEM      CODE 303
(45) NUMBER OF SPANS IN MAIN UNIT          002
(46) NUMBER OF APPROACH SPANS             0004
(107) DECK STRUCTURE TYPE - CONCRETE C-I-P CODE 1
(108) WEARING SURFACE / PROTECTIVE SYSTEM:
A) TYPE OF WEARING SURFACE - CONCRETE     CODE 1
B) TYPE OF MEMBRANE - NONE                CODE 0
C) TYPE OF DECK PROTECTION - UNKNOWN      CODE 8

***** AGE AND SERVICE *****
(27) YEAR BUILT 1948
(106) YEAR RECONSTRUCTED 0000
(42) TYPE OF SERVICE: ON - HIGHWAY-PEDESTRIAN
      UNDER - HIGHWAY-WATERWAY             CODE 56
(28) LANES: ON STRUCTURE 02 UNDER STRUCTURE 02
(29) AVERAGE DAILY TRAFFIC 019500
(30) YEAR OF ADT 1993 (109) TRUCK ADT 05 %
(19) BYPASS, DETOUR LENGTH 013 KM

***** GEOMETRIC DATA *****
(48) LENGTH OF MAXIMUM SPAN 0097.5 M
(49) STRUCTURE LENGTH 00312.0 M
(50) CURB OR SIDEWALK: LEFT 00.0 M RIGHT 02.5 M
(51) BRIDGE ROADWAY WIDTH CURB TO CURB 007.9 M
(52) DECK WIDTH OUT TO OUT 011.8 M
(32) APPROACH ROADWAY WIDTH (W/SHOULDERS) 12.2 M
(33) BRIDGE MEDIAN - NO MEDIAN CODE 0
(34) SKEW 00 DEG (35) STRUCTURE FLARED NO
(10) INVENTORY ROUTE MIN VERT CLEAR 99.99 M
(47) INVENTORY ROUTE TOTAL HORIZ CLEAR 07.9 M
(53) MIN VERT CLEAR OVER BRIDGE RDWY 99.99 M
(54) MIN VERT UNDERCLEAR REF - HIGHWAY 10.46 M
(55) MIN LAT UNDERCLEAR RT REF - HIGHWAY 06.2 M
(56) MIN LAT UNDERCLEAR LT 00.0 M

***** NAVIGATION DATA *****
(38) NAVIGATION CONTROL - BR PERMIT REQ CODE 1
(111) PIER PROTECTION - FUNCTIONING CODE 2
(39) NAVIGATION VERTICAL CLEARANCE 18.3 M
(116) VERT-LIFT BRIDGE NAV MIN VERT CLEAR ___ M
(40) NAVIGATION HORIZONTAL CLEARANCE 047.2 M

***** SUFFICIENCY RATING = 37.4
STATUS = STRUCTURALLY DEFICIENT

***** CLASSIFICATION *****
(112) NBIS BRIDGE LENGTH - YES
(104) HIGHWAY SYSTEM - ROUTE ON NMS 1
(26) FUNCTIONAL CLASS - OTHER PRIN ART URBAN 14
(100) DEFENSE HIGHWAY - NOT DEFENSE 0
(101) PARALLEL STRUCTURE - NONE EXISTS N
(102) DIRECTION OF TRAFFIC - 2 WAY 2
(103) TEMPORARY STRUCTURE - NOT TEMPORARY 0
(105) FEDERAL LANDS HIGHWAYS - NOT APPLICABLE 0
(110) DESIGNATED NATIONAL NETWORK - PART OF NET 1
(20) TOLL - ON FREE ROAD 3
(21) MAINTAIN - STATE HIGHWAY AGENCY 01
(22) OWNER - STATE HIGHWAY AGENCY 01
(37) HISTORICAL SIGNIFICANCE - NOT ELIGIBLE 5

***** CONDITION *****
(58) DECK 4
(59) SUPERSTRUCTURE 5
(60) SUBSTRUCTURE 6
(61) CHANNEL & CHANNEL PROTECTION 8
(62) CULVERTS N

***** LOAD RATING AND POSTING *****
(31) DESIGN LOAD - H-15 OR H-13.5 2
(63) OPERATING RATING METHOD - LOAD FACTOR 1
(64) OPERATING RATING - MS-14 25.2
(65) INVENTORY RATING METHOD - LOAD FACTOR 1
(66) INVENTORY RATING - MS-11 19.8
(70) BRIDGE POSTING - POSTING REQUIRED 2
(41) STRUCTURE OPEN, POSTED OR CLOSED - P
      DESCRIPTION - POSTED FOR LOAD

***** APPRAISAL *****
(67) STRUCTURAL EVALUATION 5
(68) DECK GEOMETRY 3
(69) UNDERCLEARANCES, VERTICAL & HORIZONTAL 6
(71) WATERWAY ADEQUACY 8
(72) APPROACH ROADWAY ALIGNMENT 8
(36) TRAFFIC SAFETY FEATURES 1100
(113) SCOUR CRITICAL BRIDGES 8

***** PROPOSED IMPROVEMENTS *****
(75) TYPE OF WORK - REPLACE FOR DEFICIENCY CODE 311
(76) LENGTH OF STRUCTURE IMPROVEMENT 00317.0 M
(94) BRIDGE IMPROVEMENT COST $ 4,200,000
(95) ROADWAY IMPROVEMENT COST $ 300,000
(96) TOTAL PROJECT COST $ 5,000,000
(97) YEAR OF IMPROVEMENT COST ESTIMATE 1995
(114) FUTURE ADT 025600
(115) YEAR OF FUTURE ADT 2014

***** INSPECTIONS *****
(90) INSPECTION DATE 03/94 (91) FREQUENCY 12 MO
(92) CRITICAL FEATURE INSPECTION: (93) CF1 DATE
A) FRACTURE CRIT DETAIL - YES - 06 MO A) 09/94
B) UNDERWATER INSP - NO - ___ MO B) /-
C) OTHER SPECIAL INSP - NO - ___ MO C) /-

```

Appendix C

IC 8-16-3

Chapter 3. Cumulative Bridge Fund

IC 8-16-3-0.5

Repealed

(Repealed by P.L.113-1989, SEC.11.)

IC 8-16-3-1

Authorization to provide fund

Sec. 1. Notwithstanding IC 8-18-8-5, all municipal corporations and county executives may provide a cumulative bridge fund to provide funds for the cost of construction, maintenance, and repair of bridges, approaches, and grade separations. However, in those counties in which a cumulative bridge fund has been established, the county executive is responsible for providing funds for all bridges, including those in municipalities, within the counties except those bridges on the state highway system. The county executive may use this fund for making county wide bridge inspection and safety ratings of all bridges in a county not on the state highway system. The inspection and safety ratings shall meet all the criteria of the National Bridge Inspection Standards promulgated by the Federal Highway Administration, U.S. Department of Transportation and shall be supervised and approved by a competent, qualified engineer, registered in the state.

(Formerly: Acts 1951, c.299, s.1; Acts 1957, c.76, s.1; Acts 1971, P.L.101, SEC.1; Acts 1973, P.L.72, SEC.1.) As amended by Acts 1977, P.L.113, SEC.1; P.L.86-1988, SEC.18; P.L.17-1995, SEC.8.

IC 8-16-3-1.5

Definitions

Sec. 1.5. As used in this chapter:

(1) "Bridge" means any structure designed to carry vehicular traffic over or under an obstacle to the normal flow of traffic and including any grade separation, culvert, or approach to a bridge.

(2) "Approach" means any part of a road or street which is required to make a bridge a viable part of a county road or city street system but which does not extend more than five hundred (500) feet from the bridge.

(3) "Construction" means both construction and reconstruction to a degree that new, supplementary, or substantially improved traffic service is provided and significant geometric or structural improvements are affected.

(4) "Cost" means all expenditures required to construct, maintain, or repair a bridge, including engineering, equipment, land acquisition, materials, contracts, and bond interest.

(5) "Municipal corporation" means a city or town.
As added by Acts 1977, P.L.113, SEC.2. Amended by P.L.8-1989, SEC.54; P.L.104-1993, SEC.1.

IC 8-16-3-2

Repealed

(Repealed by P.L.17-1995, SEC.45.)

IC 8-16-3-3

Tax levy

Sec. 3. (a) To provide for the cumulative bridge fund, county executives and municipal legislative bodies may levy a tax in compliance with IC 6-1.1-41 not to exceed ten cents (\$0.10) on each one hundred dollars (\$100) assessed valuation of all taxable personal and real property within the county or municipality.

(b) The tax, when collected, shall be held in a special fund to be known as the bridge fund.

(c) An appropriation from the bridge fund may be made without the approval of the department of local government finance if:

- (1) the county executive requests the appropriation; and
- (2) the appropriation is for the purpose of constructing, maintaining, or repairing bridges, approaches, or grade separations.

(Formerly: Acts 1951, c.299, s.3; Acts 1975, P.L.92, SEC.1.) As amended by P.L.24-1986, SEC.33; P.L.86-1988, SEC.20; P.L.118-1989, SEC.1; P.L.17-1995, SEC.9; P.L.6-1997, SEC.136; P.L.90-2002, SEC.322.

Appendix D

IC 8-16-3.1

Chapter 3.1. Major Bridge Fund

IC 8-16-3.1-1

Definitions

Sec. 1. (a) As used in this chapter, "eligible county" means a county that has:

(1) a population of more than one hundred thousand (100,000) but less than seven hundred thousand (700,000); and

(2) a major obstruction between commercial or population centers which is capable of causing an economic hardship because of excess travel required to conduct a normal level of commerce between the two (2) centers. A major obstruction which is a part of a county boundary or a state boundary does not qualify for the purpose of this chapter.

(b) As used in this chapter, "major bridge" means the following:

(1) A structure that is two hundred (200) or more feet in length and that is erected over a depression or an obstruction for the purpose of carrying motor vehicular traffic or other moving loads. However, the structure shall be one hundred (100) or more feet in length in a city having the following population:

(A) More than fifty-five thousand (55,000) but less than fifty-nine thousand (59,000).

(B) More than fifty-nine thousand (59,000) but less than fifty-nine thousand seven hundred (59,700).

(C) More than thirty-two thousand eight hundred (32,800) but less than thirty-three thousand (33,000).

(2) An underpass of any length that is designed to carry motor vehicle traffic or other moving loads.

(c) As used in this chapter, "major obstruction" means a physical barrier to the passage of motor vehicle traffic that inhibits the use of the customary highway construction techniques to bridge the barrier without use of a grade separation structure.

As added by Acts 1979, P.L.96, SEC.1. Amended by Acts 1982, P.L.1, SEC.28; P.L.86-1988, SEC.21; P.L.12-1992, SEC.65; P.L.61-1992, SEC.1; P.L.1-1993, SEC.50; P.L.170-2002, SEC.67.

IC 8-16-3.1-2 Repealed

(Repealed by P.L.86-1988, SEC.227.)

IC 8-16-3.1-3

Repealed

(Repealed by P.L.86-1988, SEC.227.)

IC 8-16-3.1-4

Creation of fund; purpose; tax levy

Sec. 4. (a) The executive of any eligible county may provide a major bridge fund in compliance with IC 6-1.1-41 to make available funding for the construction of major bridges.

(b) The executive of any eligible county may levy a tax in compliance with IC 6-1.1-41 not to exceed three and thirty-three hundredths cents (\$0.0333) on each one hundred dollars (\$100) assessed valuation of all taxable personal and real property within the county to provide for the major bridge fund.

As added by Acts 1979, P.L.96, SEC.1. Amended by P.L.86-1988, SEC.22; P.L.17-1995, SEC.10; P.L.178-2002, SEC.78.

PURDUE
ENGINEERING



INDIANA LTAP
(765) 494-2164
inltap@ecn.purdue.edu
www.purdue.edu/inltap