

**1998
Bridge Sufficiency
Rating Report
for
All Indiana Counties**

compiled by the

**Highway Extension and Research Project
for Indiana Counties and Cities -
The Indiana LTAP Center**

compiled using data provided by the

Indiana Department of Transportation

and by the

Indiana State Board of Tax Commissioners

**Purdue University
1284 Civil Engineering Building
West Lafayette, Indiana 47907-1284**

**Telephone: (765) 494-2164
Toll free in Indiana: 1-800-428-7639
Facsimile: (765) 496-1176**



Preface to the *1998 Bridge Sufficiency Rating Report for All Indiana Counties.*


County specific *1998 Bridge Sufficiency Rating Reports* have been sent to county officials in each of Indiana's ninety-two counties. These reports contain information specific to the county of interest, plus summary tables relating information about all Indiana county bridge conditions and funding levels. This *1998 Bridge Sufficiency Rating Report for all Indiana Counties* is a compilation of the data contained in the individual county reports. The text in the comprehensive report is identical to that in the county specific reports. This report is intended for use by consultants, contractors, and vendors involved with bridge design, construction, and maintenance.

As it is impractical to include printed bridge sufficiency rating information for all 12,426 county bridges, this information is provided in electronic format. The attached diskettes contain sufficiency rating information in Paradox and ASCII comma delimited formats. These files contain a row of data for each county bridge. This row of data contains the county number and the items described in Section 2 of the report.



Table of Contents

Abstract	1
1. General Information	3
2. Purpose of County Bridge Sufficiency Rating Report.....	3
3. Bridge Deficiency Classifications.....	5
4. County Summary of Bridge Sufficiency Ratings	6
5. Federal Aid Funds for County Bridges.....	6
6. Eligibility of Specific Bridge Projects for Federal Aid Funds.....	8
7. County Cost Share of Bridge Projects	8
8. Property Tax Based County Bridge Funding.....	9
9. County Review of Report	10
10. Updating County Bridge Inspection Reports.....	11
Tables.....	13
Appendices.....	Follow All Tables
Appendix A - Definitions of Structurally Deficient and Functionally Obsolete	
Appendix B - Sufficiency Rating Formula and Examples	



List of Tables

County Specific Tables

- 1 Summary of Sufficiency Ratings by System for Each County
- 2 Listing of Structurally Deficient and Functionally Obsolete Bridges in Each County

County Summary Tables

- 3 Summary of County Bridge Sufficiency Ratings - Counties in Alphabetical Order
- 4 Summary of County Bridge Sufficiency Ratings - Sorted by Average Sufficiency Rating
- 5 Summary of County Bridge Sufficiency Ratings - Sorted by Percent of Bridges with S.R. less than 50
- 6 Summary of Sufficiency Ratings by System
- 7 Summary of Structurally Deficient and Functionally Obsolete County Bridges - Counties in Alphabetical Order
- 8 Summary of Structurally Deficient and Functionally Obsolete County Bridges - Sorted By Percent SD and FO
- 9 Bridges which should be Posted/Closed
- 10 Bridge Inspection Approval Dates
- 11 Cumulative Bridge Fund Information - Counties in Alphabetical Order
- 12 Cumulative Bridge Fund Information - Sorted by Cumulative Bridge Fund Rate
- 13 Cumulative Bridge Fund Information - Sorted by Funding per Bridge
- 14 Major Bridge Fund Information

INDOT Bridge Tables

- 15 Miscellaneous Statistics
- 16 Sufficiency Ratings Distributed by County
- 17 Summary of Sufficiency Ratings by System
- 18 Structurally Deficient and Functionally Obsolete Bridges by County
- 19 List of Posted State Bridges
- 20 List of Closed State Bridges

Nationwide Bridge Tables

- 21 1998 *Better Roads* Bridge Inventory - States in Alphabetical Order
- 22 1998 *Better Roads* Bridge Inventory - Sorted by Combined Percent Substandard

Abstract

1998

BRIDGE SUFFICIENCY RATING REPORT

The main purpose of this report is to provide bridge sufficiency rating information for each county bridge in your county. This information results from the data generated by the National Bridge Inspection Standards (NBIS) program authorized by the 1968 Federal Aid Highway Act. The sufficiency ratings are calculated by INDOT, using FHWA software, after the Bridge Inspection Reports for each county are reviewed and approved. Therefore, the sufficiency rating information is not included in your county's Bridge Inspection Report.

The county bridge sufficiency ratings and the associated summary reports provide county officials with a quick overall assessment of their bridge needs. County officials are urged to review their county bridge inventory and sufficiency ratings for completeness and accuracy, and also to refine and upgrade their bridge condition ratings via an aggressive maintenance, rehabilitation, and replacement program. This report discusses the various sources of funding for county bridges and provides information on the level to which Indiana counties use these funds.

The information provided in this report gives county officials a convenient starting point for formulating a long-range plan to cope with their county bridge deficiencies. The sufficiency ratings and the listing of structurally deficient and functionally obsolete bridges are objective data which can be used in establishing a priority based bridge rehabilitation and reconstruction program.

In addition to county specific information, this report includes a series of tables which summarize bridge sufficiency data and bridge structural and functional inadequacy data



for all of the Indiana counties. These tables can be used by county officials to determine how their bridges compare to those in other counties.

Also provided in this report are a series of tables which relate to property tax based county bridge funding. These tables provide county officials with a means of comparing their bridge funding to that of other Indiana counties and may provide justification for adjusting their cumulative bridge fund rates.

Several included tables relate to the condition of INDOT bridges. These tables provide general bridge statistics as well as sufficiency and inadequacy data for state bridges on a county by county basis. This information enables county officials to compare the conditions of the county and state maintained bridges within their county.

Finally, two tables summarize the conditions of all of the bridges in the United States. These tables give officials a measure of how Indiana state and local bridges compare to those in other states and to the nation as a whole.



1. General Information

The National Bridge Inspection Standards program, first authorized by the 1968 Federal Aid Highway Act, provides Indiana county officials with valuable information for assessing their county bridge needs. Essentially all of Indiana's county bridges twenty feet or more in length have been inventoried and rated for safety and structural adequacy.

Since 1970, successive sessions of Congress have provided Federal Aid funds to assist in the cost of bridge rehabilitation and replacement. Federal statutes provide for a priority-sufficiency rating procedure for allocating these Federal Aid funds among the states. To implement the allocation of funds, the Federal Highway Administration (FHWA) requires each state to annually report a listing of the most current bridge inspection data available. Indiana's 1998 report, compiled by the Indiana Department of Transportation from County Bridge Inspection Reports on file, was submitted to the FHWA in March 1998 and will be used (along with similar reports from other states) as a basis for allocating Highway Bridge Replacement and Rehabilitation funds among the 50 states. The information on your county in this report is a copy of what the FHWA now has in its records.

2. Purpose of County Bridge Sufficiency Rating Report

Aside from the general background information on the National Bridge Inspection Standards program and Federal Aid bridge funds, the main purpose of the Bridge Sufficiency Rating Report is to distribute the same basic information currently being used by the FHWA to assess Indiana's county bridge needs to the officials in the effected counties. County officials should find this information quite useful in assessing the overall bridge needs of their particular county; however, this information may also be useful in a number of other ways, including programming improvements and establishing/revising bridge funding levels.

The "County Sufficiency Rating" computer printout, provided by INDOT, lists the following items for each county bridge:

- (a) NBI NUMBER - This number is the unique identifier for the bridge in the National Bridge Inventory.
- (b) BRIDGE NUMBER - This number relates to the number assigned to the bridge in the Bridge Inspection Report, initially compiled by county highway personnel or by the consultant retained by the county.
- (c) FEATURE INTERSECTED - The name of the ditch, stream, river, road or railroad crossed by the bridge.
- (d) FACILITY CARRIED - The name of the county road on which the bridge is located. Missing entries suggest three (3) possibilities: the county road has no name, the name of the road was omitted from the Inspection Report, or the name of the road was not coded into the computer.
- (e) SUFFICIENCY RATING - This is the *key item* of this report; the *sufficiency rating* (S.R.) represents a composite rating weighted to assess the following qualities of the bridge:
 - Structural Adequacy and Safety
 - Serviceability and Functional Obsolescence
 - Essentiality for Public Use

The sufficiency ratings vary from 0 to 100, with a lower value indicating a *lower degree of sufficiency*, but a *higher degree of need* for either replacement or repair.



Appendix B contains the complete procedure used to compute the sufficiency rating.

- (f) SYSTEM CODE - This code number indicates the highway system on which the bridge is located and corresponds to the Federal Aid System code designated in the Field Inspection Reports. In terms of the computer printout for county bridges the following code designations apply:

03 - Federal Aid Urban

04 - Federal Aid Secondary

08 - Off Federal Aid System

3. Bridge Deficiency Classifications

To be eligible for Federal Aid funding, a bridge must be both deficient and possess an S.R. value between 0 and 49.99 for replacement or between 50 and 79.99 for rehabilitation. The term *deficient* indicates that a bridge is either *structurally deficient* or *functionally obsolete*. A structurally deficient bridge is closed or restricted to light vehicles because of deteriorated structural components. A functionally obsolete bridge is one that cannot safely service the volume or type of traffic using it. Comprehensive definitions of these terms as well as the procedure for classifying a bridge in this manner are provided in Appendix A.



4. County Summary of Bridge Sufficiency Ratings

By special request, INDOT extended the county bridge computer program to provide a summary of sufficiency ratings for each county showing the total number of bridges by:

Highway Systems (6 classifications)

Interstate - No county bridges in this category

Federal Aid Primary - No county bridges in this category

Federal Aid Urban

Federal Aid Secondary

Non-Federal Aid

Other Unclassified Systems (*)

Sufficiency Ratings (3 ranges)

0 – 49.99 (eligible for bridge replacement if also deficient)

50 – 79.99 (eligible for bridge rehabilitation if also deficient)

80 – 100 (generally considered adequate)

The County Summary thus provides county highway officials in each county with a quick overall assessment of bridge needs in relation to eligible Federal Aid funding.

* This category was established to accommodate county bridges for which the system is listed as “mis-coded”.


5. Federal Aid Funds for County Bridges

The 1998 Transportation Equity Act for the 21st Century (TEA-21) extended the Bridge Replacement and Rehabilitation Program. Several categories of Federal Aid funds may be used for bridge replacement or rehabilitation. According to the TEA-21 legislation, Federal Aid may be used for bridge replacement if the bridge is deficient and the



sufficiency rating is between 0 and 49.99. To use Federal Aid for bridge rehabilitation, a bridge must be deficient, and the sufficiency rating must be between 50 and 79.99. According to rules established for use of Federal Aid by INDOT, Federal Aid funds cannot be used for preliminary engineering or for right-of-way acquisition. A maximum of four bridges per local agency are allowed in the Federal Aid “system” at any point in time. The following is a summary of the several categories of Federal Aid funds available (or potentially available) for the Indiana county bridge program.

Type of Funding	System	Federal Participation	State/Local Match
Bridge Replacement Funds			
State Bridge Replacement and Rehabilitation (65%) (not available for local bridges)	ON	80%	20%
Local Bridge Replacement and Rehabilitation (15%)	OFF	80%	20%
Local Bridge Replacement and Rehabilitation (20%)	ON or OFF	80%	20%
Surface Transportation Program			
Urban with Population over 200,000	ON	80%	20%
Urban with Population under 200,000	ON	80%	20%
Rural	ON	80%	20%
Minimum Guarantee	ON or OFF	80%	20%



6. Eligibility of Specific Bridge Projects for Federal Aid Funds

To determine the eligibility and availability of Federal Aid funds for a specific county bridge project, county officials should contact:


Bruno Canzian
Division of Local Transportation
Indiana Department of Transportation
State Office Building – Room N601
100 N. Senate Avenue
Indianapolis, IN 46204
Phone: (317) 232-5319

Applications for Federal Aid funds are submitted to the INDOT Division of Local Assistance for review and approval. Besides qualifying for a specific category of Federal Aid funding (i.e., for system, rural-urban, and available funds), county bridge projects using Bridge R & R funds are further classified by sufficiency rating to determine the priority for replacement or rehabilitation. County bridges with *lower sufficiency ratings* are candidates for a *higher priority of approval*.

7. County Share of Bridge Projects

The county share of a Federal Aid bridge project is generally 20% of the bridge project cost. Counties will normally use one or more of the following sources for matching the Federal Aids funds:

1. Motor Vehicle Highway Account – MVHA
2. Local Road and Street Account – LRSA
3. Cumulative Bridge Funds – CBF
4. Major Bridge Funds
5. Local Option Highway User Tax Funds – LOHUT




MVHA and LRSA funds are available to all local governments in Indiana by a formula distribution. Cumulative Bridge funds and LOHUT funds are local county revenues and therefore vary as to availability and amount. Major Bridge Funds are local county revenues available to counties and cities of specified population for longer span bridges. Cumulative and Major Bridge Funds are described in detail in the next section.

As in the past, Boards of County Commissioners are urged to maintain a Cumulative Bridge Fund levy commensurate with the county's bridge needs. While this report emphasizes the use of Federal Aid bridge funds, it is unlikely that Federal Aid will ever be available in amounts which will satisfy all county bridge needs. Therefore, Boards of County Commissioners should allocate the major portion of their Cumulative Bridge Funds to the smaller bridge projects while using Federal Aid funds for the replacement or rehabilitation of major stream crossings.

8. Property Tax Based County Bridge Funding

Most Indiana counties fund bridge and approach maintenance, repair, and construction with money from their Cumulative Bridge Fund. These funds are derived from local property taxes. The Cumulative Bridge Fund levy is obtained by multiplying the Cumulative Bridge Fund rate (expressed in dollars per hundred dollars of Assessed Valuation) by the County Assessed Valuation and dividing by 100. The rate is limited to thirty cents per hundred dollars of assessed valuation. The Cumulative Bridge Fund is covered in detail in the Indiana Code 8-16-3.

Crawford, Noble, and Wells counties do not have Cumulative Bridge Funds. Instead, these counties fund bridge maintenance, repair, and construction with money from their Cumulative Capital Development Fund. Apparently these counties did not have Cumulative Bridge Funds established when the tax ban was enacted, and thus since they were unable to establish Cumulative Bridge Funds, they relied on Cumulative Capital Development Funds instead.



Some counties have established a Major Bridge Fund to aid in their bridge funding. According to Indiana Code 8-16-3.1, counties with populations between 100,000 and 700,000 with major obstructions between commercial or population centers may establish a Major Bridge Fund. This funding can be used for so-called *major bridges*. A *major bridge* is defined as a bridge 200 feet or more in length which traverses a depression or obstruction. The minimum length is reduced to 100 feet in cities with the following populations:

1. More than 43,700 but less than 44,000 (Lafayette-1990 Census)
2. More than 50,000 but less than 58,000 (Terre Haute-1990 Census)
3. More than 33,000 but less than 33,850 (Michigan City-1990 Census)

The cities which fall into these population categories are listed in parentheses. Major bridge funding can also be used for underpasses of any length designed to carry motor vehicles or other moving loads. Major Bridge Fund rates are not to exceed ten cents per hundred dollars of assessed valuation.

9. County Review of Report

Besides using this report to make a quick overall assessment of county bridge “needs”, county officials should make a special effort to assess the accuracy and completeness of the report. The essential checklist questions to be addressed are as follows:

- (a) **INVENTORY:** Is the bridge inventory complete? Are all county bridges (and city bridges) 20-feet or more in length and not on the state highway system listed on the computer printout? If not, the appropriate additions and corrections should be made by county personnel or by the consultant performing the bridge inventory-inspection.



- (b) DATA RECORDED: Have all the required bridge data been entered and recorded in the Inspection Report? If not, the appropriate additions and corrections should be made by county personnel or by the consultant making the bridge inventory-inspection.

- (c) DATA ACCURACY: Have the required ratings of bridge data been consistent and accurate? Weighing and assessing this question could be a tedious exercise; however, a few spot checks by state and federal bridge engineers suggest that at least some of the ratings have been too high, thereby raising the sufficiency rating and lowering the priority for Federal Aid funding. For this reason alone, county officials should make a review of the individual bridge inventory-inspection sheets submitted in the County Bridge Inspection Report and assess the accuracy of the various ratings recorded.


County officials may make appropriate additions and corrections to the bridge data information for their respective county by requesting instructions from:

Mr. Jaffar Golkhajeh, Bridge Management Engineer
Indiana Department of Transportation
State Office Building – Room N808
100 N. Senate Avenue
Indianapolis, IN 46204
Phone: (317) 232-5453

10. Updating County Bridge Inspection Reports

Besides reviewing this report for omissions and errors as outlined in the previous section, the National Bridge Inspection Standards program requires county officials to ensure inspection of their county bridges at least every four years with a re-inspection update and brief summary report every two years. Periodic inspections will provide the opportunity:


- (a) to re-examine all county bridges for new or additional structural or foundation deterioration which has occurred since the previous inspection,




- (b) to upgrade and refine the required data ratings on each bridge,
- (c) to correct any omissions or errors of the previous inspection, and
- (d) to eliminate errors in coding the bridge data for computer processing.

Some may view the expense of re-inspecting the county bridges as unwarranted; however, the increased traffic and the known ravages of weather and erosion provide convincing logic to support the need for re-inspection on a periodic basis.

Besides the direct benefits of signing and posting load limits on weak bridges, a current, up-to-date county bridge inspection program will enhance the allocation of Federal Aid funds for bridge replacement and rehabilitation. Unless Indiana has a complete and accurate inventory of bridges, there is no assurance that our state will receive its fair share of Federal Aid bridge funds.



Tables



County Specific Tables

Table 1 Summary of Sufficiency Ratings by System for Each County

ADAMS COUNTY

SUMMARY OF BRIDGE INSPECTION SUFFICIENCY RATINGS

COUNTY NO. 01

DATE 03/20/93

SYSTEM CLASSIFICATION	CODE	SUFFICIENCY RATING - NO. OF BRIDGES			TOTAL NO. OF BRIDGES
		0-49.99	50-79.99	80-100	
INTERSTATE-----	01	0	0	0	0
FEDERAL-AID PRIMARY -----	02	0	0	0	0
FEDERAL-AID URBAN -----	03	0	0	6	6
FEDERAL-AID SECONDARY -----	04	0	1	9	10
NDV-FEDERAL-AID -----	05	15	17	93	125
OTHER UNCLASSIFIED SYSTEMS ----->		0	0	0	0
TOTAL NO. OF BRIDGES ----->		15	18	108	141

ALLEN COUNTY

SUMMARY OF BRIDGE INSPECTION SUFFICIENCY RATINGS

COUNTY NO. 02

DATE 03/20/98

SYSTEM CLASSIFICATION	CODE	SUFFICIENCY RATING - NO. OF BRIDGES			TOTAL NO. OF BRIDGES
		0-49.99	50-79.99	80-100	
INTERSTATE-----	01	0	0	0	0
FEDERAL-AID PRIMARY-----	02	0	0	0	0
FEDERAL-AID URBAN-----	03	10	30	21	61
FEDERAL-AID SECONDARY-----	04	3	18	39	60
NON-FEDERAL-AID-----	05	8	46	155	209
OTHER UNCLASSIFIED SYSTEMS----->		0	0	0	0
TOTAL NO. OF BRIDGES----->		21	94	215	330

BARTHOLOMEW COUNTY

SUMMARY OF BRIDGE INSPECTION SUFFICIENCY RATINGS

COUNTY NO. 03

DATE 03/20/98

SYSTEM CLASSIFICATION	CODE	SUFFICIENCY RATING - NO. OF BRIDGES			TOTAL NO. OF BRIDGES
		0-49.99	50-79.99	80-100	
INTERSTATE-----	01	0	0	0	0
FEDERAL-AID PRIMARY -----	02	0	0	0	0
FEDERAL-AID URBAN -----	03	1	3	2	6
FEDERAL-AID SECONDARY -----	04	8	8	20	36
NON-FEDERAL-AID -----	05	54	30	58	152
OTHER UNCLASSIFIED SYSTEMS ----->		0	0	0	0
TOTAL NO. OF BRIDGES ----->		63	41	90	194

BENTON COUNTY

SUMMARY OF BRIDGE INSPECTION SUFFICIENCY RATINGS

COUNTY NO. 34

DATE 03/20/98

SYSTEM CLASSIFICATION	CODE	SUFFICIENCY RATING - NO. OF BRIDGES			TOTAL NO. OF BRIDGES
		0-49.99	50-79.99	80-100	
INTERSTATE-----	01	0	0	0	0
FEDERAL-AID PRIMARY-----	02	0	0	0	0
FEDERAL-AID URBAN-----	03	0	0	0	0
FEDERAL-AID SECONDARY-----	04	1	1	10	12
NON-FEDERAL-AID-----	05	32	11	57	100
OTHER UNCLASSIFIED SYSTEMS----->		0	0	0	0
TOTAL NO. OF BRIDGES----->		33	12	67	112

BLACKFORD COUNTY

SUMMARY OF BRIDGE INSPECTION SUFFICIENCY RATINGS

COUNTY NO. 05

DATE 03/20/98

SYSTEM CLASSIFICATION	CODE	SUFFICIENCY RATING - NO. OF BRIDGES			TOTAL NO. OF BRIDGES
		0-49.99	50-79.99	80-100	
INTERSTATE-----	01	0	0	0	0
FEDERAL-AID PRIMARY-----	02	0	0	0	0
FEDERAL-AID URBAN-----	03	0	0	2	2
FEDERAL-AID SECONDARY-----	04	0	2	12	14
NON-FEDERAL-AID-----	05	2	4	34	40
OTHER UNCLASSIFIED SYSTEMS----->		0	0	0	0
TOTAL NO. OF BRIDGES----->		2	6	48	56

BOONE COUNTY

SUMMARY OF BRIDGE INSPECTION SUFFICIENCY RATINGS

COUNTY NO. 05

DATE 03/20/93

SYSTEM CLASSIFICATION	CODE	SUFFICIENCY RATING - NO. OF BRIDGES			TOTAL NO. OF BRIDGES
		0-49.99	50-79.99	80-100	
INTERSTATE-----	01	0	0	0	0
FEDERAL-AID PRIMARY -----	02	0	0	0	0
FEDERAL-AID URBAN -----	03	2	2	3	7
FEDERAL-AID SECONDARY -----	04	0	6	10	16
NON-FEDERAL-AID -----	05	29	25	101	155
OTHER UNCLASSIFIED SYSTEMS ----->		0	0	0	0
TOTAL NO. OF BRIDGES ----->		31	33	114	178

BROWN COUNTY

SUMMARY OF BRIDGE INSPECTION SUFFICIENCY RATINGS

COUNTY NO. 07

DATE 03/20/98

SYSTEM CLASSIFICATION	CODE	SUFFICIENCY RATING - NO. OF BRIDGES			TOTAL NO. OF BRIDGES
		0-49.99	50-79.99	80-100	
INTERSTATE-----	01	0	0	0	0
FEDERAL-AID PRIMARY -----	02	0	0	0	0
FEDERAL-AID URBAN -----	03	0	0	0	0
FEDERAL-AID SECONDARY -----	04	2	2	8	12
NON-FEDERAL-AID -----	05	24	29	25	78
OTHER UNCLASSIFIED SYSTEMS ----->		0	0	0	0
TOTAL NO. OF BRIDGES ----->		26	31	33	90

CARROLL COUNTY

SUMMARY OF BRIDGE INSPECTION SUFFICIENCY RATINGS

COUNTY NO. 08

DATE 03/20/98

SYSTEM CLASSIFICATION	CODE	SUFFICIENCY RATING - NO. OF BRIDGES			TOTAL NO. OF BRIDGES
		0-49.99	50-79.99	80-100	
INTERSTATE-----	01	0	0	0	0
FEDERAL-AID PRIMARY -----	02	0	0	0	0
FEDERAL-AID URBAN -----	03	0	0	0	0
FEDERAL-AID SECONDARY -----	04	0	7	5	12
NON-FEDERAL-AID -----	05	19	20	65	104
OTHER UNCLASSIFIED SYSTEMS ----->		0	0	0	0
TOTAL NO. OF BRIDGES ----->		19	27	70	116

CASS COUNTY

SUMMARY OF BRIDGE INSPECTION SUFFICIENCY RATINGS

COUNTY NO. 09

DATE 03/20/98

SYSTEM CLASSIFICATION	CODE	SUFFICIENCY RATING - NO. OF BRIDGES			TOTAL NO. OF BRIDGES
		0-49.99	50-79.99	80-100	
INTERSTATE-----	01	0	0	0	0
FEDERAL-AID PRIMARY -----	02	0	0	0	0
FEDERAL-AID URBAN -----	03	0	0	3	3
FEDERAL-AID SECONDARY -----	04	1	0	8	9
NON-FEDERAL-AID -----	05	10	10	82	102
OTHER UNCLASSIFIED SYSTEMS ----->		0	0	0	0
TOTAL NO. OF BRIDGES ----->		11	10	93	114

CLARK COUNTY

SUMMARY OF BRIDGE INSPECTION SUFFICIENCY RATINGS

COUNTY NO. 10

DATE 03/20/98

SYSTEM CLASSIFICATION	CODE	SUFFICIENCY RATING - NO. OF BRIDGES			TOTAL NO. OF BRIDGES
		0-49.99	50-79.99	80-100	
INTERSTATE-----	01	0	0	0	0
FEDERAL-AID PRIMARY -----	02	0	0	0	0
FEDERAL-AID URBAN -----	03	0	2	4	6
FEDERAL-AID SECONDARY -----	04	2	5	18	25
NON-FEDERAL-AID -----	05	3	10	68	81
OTHER UNCLASSIFIED SYSTEMS ----->		0	0	0	0
TOTAL NO. OF BRIDGES ----->		5	17	90	112

CLAY COUNTY

SUMMARY OF BRIDGE INSPECTION SUFFICIENCY RATINGS

COUNTY NO. 11

DATE 03/20/98

SYSTEM CLASSIFICATION	CODE	SUFFICIENCY RATINGS - NO. OF BRIDGES			TOTAL NO. OF BRIDGES
		0-49.99	50-79.99	80-100	
INTERSTATE-----	01	0	0	0	0
FEDERAL-AID PRIMARY -----	02	0	0	0	0
FEDERAL-AID URBAN -----	03	0	0	0	0
FEDERAL-AID SECONDARY -----	04	0	1	0	1
NON-FEDERAL-AID -----	05	65	40	53	158
OTHER UNCLASSIFIED SYSTEMS ----->		0	0	0	0
TOTAL NO. OF BRIDGES ----->		65	41	53	159

CLINTON COUNTY

SUMMARY OF BRIDGE INSPECTION SUFFICIENCY RATINGS

COUNTY NO. 12

DATE 03/20/98

SYSTEM CLASSIFICATION	CODE	SUFFICIENCY RATING - NO. OF BRIDGES			TOTAL NO. OF BRIDGES
		0-49.99	50-79.99	80-100	
INTERSTATE-----	01	0	0	0	0
FEDERAL-AID PRIMARY-----	02	0	0	0	0
FEDERAL-AID URBAN-----	03	1	2	3	6
FEDERAL-AID SECONDARY-----	04	0	7	14	21
NON-FEDERAL-AID-----	05	21	33	72	126
OTHER UNCLASSIFIED SYSTEMS----->		0	0	0	0
TOTAL NO. OF BRIDGES----->		22	42	89	153

CRAWFORD COUNTY

SUMMARY OF BRIDGE INSPECTION SUFFICIENCY RATINGS

COUNTY NO. 13

DATE 03/20/98

SYSTEM CLASSIFICATION	CODE	SUFFICIENCY RATING - NO. OF BRIDGES			TOTAL NO. OF BRIDGES
		0-49.99	50-79.99	80-100	
INTERSTATE-----	01	0	0	0	0
FEDERAL-AID PRIMARY -----	02	0	0	0	0
FEDERAL-AID URBAN -----	03	0	0	0	0
FEDERAL-AID SECONDARY -----	04	2	2	0	4
NON-FEDERAL-AID -----	05	41	21	8	70
OTHER UNCLASSIFIED SYSTEMS ----->		0	0	0	0
TOTAL NO. OF BRIDGES ----->		43	23	8	74

DAVISS COUNTY

SUMMARY OF BRIDGE INSPECTION SUFFICIENCY RATINGS

COUNTY NO. 14

DATE 03/20/98

SYSTEM CLASSIFICATION	CODE	SUFFICIENCY RATING - NO. OF BRIDGES			TOTAL NO. OF BRIDGES
		0-49.99	50-79.99	80-100	
INTERSTATE-----	01	0	0	0	0
FEDERAL-AID PRIMARY -----	02	0	0	0	0
FEDERAL-AID URBAN -----	03	0	1	2	3
FEDERAL-AID SECONDARY -----	04	0	1	1	2
NON-FEDERAL-AID -----	05	5	21	91	117
OTHER UNCLASSIFIED SYSTEMS ----->		0	0	0	0
TOTAL NO. OF BRIDGES ----->		5	23	94	122

DEARBORN COUNTY

SUMMARY OF BRIDGE INSPECTION SUFFICIENCY RATINGS

COUNTY NO. 15

DATE 03/20/98

SYSTEM CLASSIFICATION	CODE	SUFFICIENCY RATING - NO. OF BRIDGES			TOTAL NO. OF BRIDGES
		0-49.99	50-79.99	80-100	
INTERSTATE-----	01	0	0	0	0
FEDERAL-AID PRIMARY-----	02	0	0	0	0
FEDERAL-AID URBAN-----	03	0	0	0	0
FEDERAL-AID SECONDARY-----	04	0	7	7	14
NON-FEDERAL-AID-----	05	29	19	29	77
OTHER UNCLASSIFIED SYSTEMS----->		0	0	0	0
TOTAL NO. OF BRIDGES----->		29	26	36	91

DECATUR COUNTY

SUMMARY OF BRIDGE INSPECTION SUFFICIENCY RATINGS

COUNTY NO. 15

DATE 03/20/98

SYSTEM CLASSIFICATION	CODE	SUFFICIENCY RATING - NO. OF BRIDGES			TOTAL NO. OF BRIDGES
		0-49.99	50-79.99	80-100	
INTERSTATE-----	01	0	0	0	0
FEDERAL-AID PRIMARY -----	02	0	0	0	0
FEDERAL-AID URBAN -----	03	0	1	1	2
FEDERAL-AID SECONDARY -----	04	5	10	13	28
NON-FEDERAL-AID -----	05	29	47	68	144
OTHER UNCLASSIFIED SYSTEMS ----->		0	0	0	0
TOTAL NO. OF BRIDGES ----->		34	58	82	174

DEKALB COUNTY

SUMMARY OF BRIDGE INSPECTION SUFFICIENCY RATINGS

COUNTY NO. 17

DATE 03/20/98

SYSTEM CLASSIFICATION	CODE	SUFFICIENCY RATING - NO. OF BRIDGES			TOTAL NO. OF BRIDGES
		0-49.99	50-79.99	80-100	
INTERSTATE-----	01	0	0	0	0
FEDERAL-AID PRIMARY -----	02	0	0	0	0
FEDERAL-AID URBAN -----	03	0	2	1	3
FEDERAL-AID SECONDARY -----	04	1	1	7	9
NON-FEDERAL-AID -----	05	3	13	71	87
OTHER UNCLASSIFIED SYSTEMS ----->		0	0	0	0
TOTAL NO. OF BRIDGES ----->		4	16	79	99

DELAWARE COUNTY

SUMMARY OF BRIDGE INSPECTION SUFFICIENCY RATINGS

COUNTY NO. 18

DATE 03/20/98

SYSTEM CLASSIFICATION	CODE	SUFFICIENCY RATING - NO. OF BRIDGES			TOTAL NO. OF BRIDGES
		0-49.99	50-79.99	80-100	
INTERSTATE-----	01	0	0	0	0
FEDERAL-AID PRIMARY -----	02	0	0	0	0
FEDERAL-AID URBAN -----	03	5	11	18	34
FEDERAL-AID SECONDARY -----	04	11	8	22	41
NON-FEDERAL-AID -----	05	25	15	72	112
OTHER UNCLASSIFIED SYSTEMS ----->		0	0	0	0
TOTAL NO. OF BRIDGES ----->		41	34	112	187

DJBOIS COUNTY

SUMMARY OF BRIDGE INSPECTION SUFFICIENCY RATINGS

COUNTY NO. 19

DATE 03/20/98

SYSTEM CLASSIFICATION	CODE	SUFFICIENCY RATING -			TOTAL NO. OF BRIDGES
		0-49.99	50-79.99	NO. OF BRIDGES 80-100	
INTERSTATE-----	01	0	0	0	0
FEDERAL-AID PRIMARY -----	02	0	0	0	0
FEDERAL-AID URBAN -----	03	0	1	2	3
FEDERAL-AID SECONDARY -----	04	1	3	5	9
NDN-FEDERAL-AID -----	05	17	38	78	133
OTHER UNCLASSIFIED SYSTEMS ----->		0	0	0	0
TOTAL NO. OF BRIDGES ----->		18	42	85	145

ELKHART COUNTY

SUMMARY OF BRIDGE INSPECTION SUFFICIENCY RATINGS

COUNTY NO. 20

DATE 03/20/98

SYSTEM CLASSIFICATION	CODE	SUFFICIENCY RATING - NO. OF BRIDGES			TOTAL NO. OF BRIDGES
		0-49.99	50-79.99	80-100	
INTERSTATE-----	01	0	0	0	0
FEDERAL-AID PRIMARY -----	02	0	0	0	0
FEDERAL-AID URBAN -----	03	3	10	23	36
FEDERAL-AID SECONDARY -----	04	0	3	13	16
NON-FEDERAL-AID -----	05	0	7	101	108
OTHER UNCLASSIFIED SYSTEMS ----->		0	0	0	0
TOTAL NO. OF BRIDGES ----->		3	20	137	160

FAYETTE COUNTY

SUMMARY OF BRIDGE INSPECTION SUFFICIENCY RATINGS

COUNTY NO. 21

DATE 03/20/98

SYSTEM CLASSIFICATION	CODE	SUFFICIENCY RATING - NO. OF BRIDGES			TOTAL NO. OF BRIDGES
		0-49.99	50-79.99	80-100	
INTERSTATE-----	01	0	0	0	0
FEDERAL-AID PRIMARY-----	02	0	0	0	0
FEDERAL-AID URBAN-----	03	0	0	2	2
FEDERAL-AID SECONDARY-----	04	4	2	7	13
NON-FEDERAL-AID-----	05	15	13	42	70
OTHER UNCLASSIFIED SYSTEMS----->		0	0	0	0
TOTAL NO. OF BRIDGES----->		19	15	51	85

FLDYD COUNTY

SUMMARY OF BRIDGE INSPECTION SUFFICIENCY RATINGS

COUNTY NO. 22

DATE 03/20/98

SYSTEM CLASSIFICATION	CODE	SUFFICIENCY RATING - NO. OF BRIDGES			TOTAL NO. OF BRIDGES
		0-49.99	50-79.99	80-100	
INTERSTATE-----	01	0	0	0	0
FEDERAL-AID PRIMARY-----	02	0	0	0	0
FEDERAL-AID URBAN-----	03	5	2	5	12
FEDERAL-AID SECONDARY-----	04	3	7	6	16
NON-FEDERAL-AID-----	05	18	14	21	53
OTHER UNCLASSIFIED SYSTEMS----->		0	0	0	0
TOTAL NO. OF BRIDGES----->		26	23	32	81

FOUNTAIN COUNTY

SUMMARY OF BRIDGE INSPECTION SUFFICIENCY RATINGS

COUNTY NO. 23

DATE 03/20/98

SYSTEM CLASSIFICATION	CODE	SUFFICIENCY RATING - NO. OF BRIDGES			TOTAL NO. OF BRIDGES
		0-49.99	50-79.99	80-100	
INTERSTATE-----	01	0	0	0	0
FEDERAL-AID PRIMARY -----	02	0	0	0	0
FEDERAL-AID URBAN -----	03	0	0	0	0
FEDERAL-AID SECONDARY -----	04	1	6	8	15
NON-FEDERAL-AID -----	05	27	30	71	128
OTHER UNCLASSIFIED SYSTEMS ----->		0	0	0	0
TOTAL NO. OF BRIDGES ----->		28	36	79	143

FRANKLIN COUNTY

SUMMARY OF BRIDGE INSPECTION SUFFICIENCY RATINGS

COUNTY NO. 24

DATE 03/20/98

SYSTEM CLASSIFICATION	CODE	SUFFICIENCY RATING - NO. OF BRIDGES			TOTAL NO. OF BRIDGES
		0-49.99	50-79.99	80-100	
INTERSTATE-----	01	0	0	0	0
FEDERAL-AID PRIMARY -----	02	0	0	0	0
FEDERAL-AID URBAN -----	03	0	0	0	0
FEDERAL-AID SECONDARY -----	04	5	10	10	25
NON-FEDERAL-AID -----	05	31	28	18	77
OTHER UNCLASSIFIED SYSTEMS ----->		0	0	0	0
TOTAL NO. OF BRIDGES ----->		36	38	28	102

FJLTON COUNTY

SUMMARY OF BRIDGE INSPECTION SUFFICIENCY RATINGS

COUNTY NO. 25

DATE 03/20/98

SYSTEM CLASSIFICATION	CODE	SUFFICIENCY RATING - NO. OF BRIDGES			TOTAL NO. OF BRIDGES
		0-49.99	50-79.99	80-100	
INTERSTATE-----	01	0	0	0	0
FEDERAL-AID PRIMARY -----	02	0	0	0	0
FEDERAL-AID URBAN -----	03	0	0	2	2
FEDERAL-AID SECONDARY -----	04	0	1	4	5
NON-FEDERAL-AID -----	05	4	4	45	53
OTHER UNCLASSIFIED SYSTEMS ----->		0	0	0	0
TOTAL NO. OF BRIDGES ----->		4	5	51	60

GIBSON COUNTY

SUMMARY OF BRIDGE INSPECTION SUFFICIENCY RATINGS

COUNTY NO. 26

DATE 03/20/98

SYSTEM CLASSIFICATION	CODE	SUFFICIENCY RATING - NO. OF BRIDGES			TOTAL NO. OF BRIDGES
		0-49.99	50-79.99	80-100	
INTERSTATE-----	01	0	0	0	0
FEDERAL-AID PRIMARY -----	02	0	0	0	0
FEDERAL-AID URBAN -----	03	0	1	1	2
FEDERAL-AID SECONDARY -----	04	2	6	2	10
NON-FEDERAL-AID -----	05	81	99	72	252
OTHER UNCLASSIFIED SYSTEMS ----->		0	0	0	0
TOTAL NO. OF BRIDGES ----->		83	106	75	264

GRANT COUNTY

SUMMARY OF BRIDGE INSPECTION SUFFICIENCY RATINGS

COUNTY NO. 27

DATE 03/25/98

SYSTEM CLASSIFICATION	CODE	SUFFICIENCY RATING - NO. OF BRIDGES			TOTAL NO. OF BRIDGES
		0-49.99	50-79.99	80-100	
INTERSTATE-----	01	0	0	0	0
FEDERAL-AID PRIMARY -----	02	0	0	0	0
FEDERAL-AID URBAN -----	03	3	8	9	20
FEDERAL-AID SECONDARY -----	04	0	6	7	13
NON-FEDERAL-AID -----	05	17	36	91	144
OTHER UNCLASSIFIED SYSTEMS ----->		0	0	0	0
TOTAL NO. OF BRIDGES ----->		20	50	107	177

GREENE COUNTY

SUMMARY OF BRIDGE INSPECTION SUFFICIENCY RATINGS

COUNTY NO. 28

DATE 03/20/98

SYSTEM CLASSIFICATION	CODE	SUFFICIENCY RATING - NO. OF BRIDGES			TOTAL NO. OF BRIDGES
		0-49.99	50-79.99	80-100	
INTERSTATE-----	01	0	0	0	0
FEDERAL-AID PRIMARY -----	02	0	0	0	0
FEDERAL-AID URBAN -----	03	0	2	0	2
FEDERAL-AID SECONDARY -----	04	0	0	10	10
NON-FEDERAL-AID -----	05	65	37	46	148
OTHER UNCLASSIFIED SYSTEMS ----->		0	0	0	0
TOTAL NO. OF BRIDGES ----->		65	39	56	160

HAMILTON COUNTY

SUMMARY OF BRIDGE INSPECTION SUFFICIENCY RATINGS

COUNTY NO. 29

DATE 03/20/98

SYSTEM CLASSIFICATION	CODE	SUFFICIENCY RATING - NO. OF BRIDGES			TOTAL NO. OF BRIDGES
		0-49.99	50-79.99	80-100	
INTERSTATE-----	01	0	0	0	0
FEDERAL-AID PRIMARY -----	02	0	0	0	0
FEDERAL-AID URBAN -----	03	1	1	12	14
FEDERAL-AID SECONDARY -----	04	4	10	21	35
NON-FEDERAL-AID -----	05	37	34	102	173
OTHER UNCLASSIFIED SYSTEMS ----->		0	0	0	0
TOTAL NO. OF BRIDGES ----->		42	45	135	222

HANCOCK COUNTY

SUMMARY OF BRIDGE INSPECTION SUFFICIENCY RATINGS

COUNTY NO. 30

DATE 03/20/98

SYSTEM CLASSIFICATION	CODE	SUFFICIENCY RATING - NO. OF BRIDGES			TOTAL NO. OF BRIDGES
		0-49.99	50-79.99	80-100	
INTERSTATE-----	01	0	0	0	0
FEDERAL-AID PRIMARY -----	02	0	0	0	0
FEDERAL-AID URBAN -----	03	0	0	4	4
FEDERAL-AID SECONDARY -----	04	1	2	9	12
NON-FEDERAL-AID -----	05	5	15	96	116
OTHER UNCLASSIFIED SYSTEMS ----->		0	0	0	0
TOTAL NO. OF BRIDGES ----->		6	17	109	132

HARRISON COUNTY

SUMMARY OF BRIDGE INSPECTION SUFFICIENCY RATINGS

COUNTY NO. 31

DATE 03/20/98

SYSTEM CLASSIFICATION	CODE	SUFFICIENCY RATING - NO. OF BRIDGES			TOTAL NO. OF BRIDGES
		0-49.99	50-79.99	80-100	
INTERSTATE-----	01	0	0	0	0
FEDERAL-AID PRIMARY -----	02	0	0	0	0
FEDERAL-AID URBAN -----	03	0	0	0	0
FEDERAL-AID SECONDARY -----	04	0	0	11	11
NON-FEDERAL-AID -----	05	13	4	36	53
OTHER UNCLASSIFIED SYSTEMS ----->		0	0	0	0
TOTAL NO. OF BRIDGES ----->		13	4	47	64

HENDRICKS COUNTY

SUMMARY OF BRIDGE INSPECTION SUFFICIENCY RATINGS

COUNTY NO. 32

DATE 03/20/98

SYSTEM CLASSIFICATION	CODE	SUFFICIENCY RATING - NO. OF BRIDGES			TOTAL NO. OF BRIDGES
		0-49.99	50-79.99	80-100	
INTERSTATE-----	01	0	0	0	0
FEDERAL-AID PRIMARY -----	02	0	0	0	0
FEDERAL-AID URBAN -----	03	0	5	5	10
FEDERAL-AID SECONDARY -----	04	2	7	12	21
NON-FEDERAL-AID -----	05	12	52	125	189
OTHER UNCLASSIFIED SYSTEMS ----->		0	0	0	0
TOTAL NO. OF BRIDGES ----->		14	64	142	220

HENRY COUNTY

SUMMARY OF BRIDGE INSPECTION SUFFICIENCY RATINGS

COUNTY NO. 33

DATE 03/20/98

SYSTEM CLASSIFICATION	CODE	SUFFICIENCY RATING - NO. OF BRIDGES			TOTAL NO. OF BRIDGES
		0-49.99	50-79.99	80-100	
INTERSTATE-----	01	0	0	0	0
FEDERAL-AID PRIMARY -----	02	0	0	0	0
FEDERAL-AID URBAN -----	03	0	0	1	1
FEDERAL-AID SECONDARY -----	04	2	3	12	17
NON-FEDERAL-AID -----	05	17	29	66	112
OTHER UNCLASSIFIED SYSTEMS ----->		0	0	0	0
TOTAL NO. OF BRIDGES ----->		19	32	79	130

HOWARD COUNTY

SUMMARY OF BRIDGE INSPECTION SUFFICIENCY RATINGS

COUNTY NO. 34

DATE 03/20/78

SYSTEM CLASSIFICATION	CODE	SUFFICIENCY RATING - NO. OF BRIDGES			TOTAL NO. OF BRIDGES
		0-49.99	50-79.99	80-100	
INTERSTATE-----	01	0	0	0	0
FEDERAL-AID PRIMARY -----	02	0	0	0	0
FEDERAL-AID URBAN -----	03	2	12	7	21
FEDERAL-AID SECONDARY -----	04	2	7	8	17
NON-FEDERAL-AID -----	05	6	22	66	94
OTHER UNCLASSIFIED SYSTEMS ----->		0	0	0	0
TOTAL NO. OF BRIDGES ----->		10	41	81	132

HUNTINGTON COUNTY

SUMMARY OF BRIDGE INSPECTION SUFFICIENCY RATINGS

COUNTY NO. 35

DATE 03/20/98

SYSTEM CLASSIFICATION	CODE	SUFFICIENCY RATING - NO. OF BRIDGES			TOTAL NO. OF BRIDGES
		0-49.99	50-79.99	80-100	
INTERSTATE-----	01	0	0	0	0
FEDERAL-AID PRIMARY -----	02	0	0	0	0
FEDERAL-AID URBAN -----	03	0	0	5	5
FEDERAL-AID SECONDARY -----	04	2	1	5	8
NON-FEDERAL-AID -----	05	3	9	76	88
OTHER UNCLASSIFIED SYSTEMS ----->		0	0	0	0
TOTAL NO. OF BRIDGES ----->		5	10	86	101

JACKSON COUNTY

SUMMARY OF BRIDGE INSPECTION SUFFICIENCY RATINGS

COUNTY NO. 35

DATE 03/20/98

SYSTEM CLASSIFICATION	CODE	SUFFICIENCY RATING - NO. OF BRIDGES			TOTAL NO. OF BRIDGES
		0-49.99	50-79.99	80-100	
INTERSTATE-----	01	0	0	0	0
FEDERAL-AID PRIMARY -----	02	0	0	0	0
FEDERAL-AID URBAN -----	03	0	0	3	3
FEDERAL-AID SECONDARY -----	04	1	2	7	10
NON-FEDERAL-AID -----	05	31	17	110	158
OTHER UNCLASSIFIED SYSTEMS ----->		0	0	0	0
TOTAL NO. OF BRIDGES ----->		32	19	120	171

JASPER COUNTY

SUMMARY OF BRIDGE INSPECTION SUFFICIENCY RATINGS

COUNTY NO. 37

DATE 03/20/98

SYSTEM CLASSIFICATION	CODE	SUFFICIENCY RATING - NO. OF BRIDGES			TOTAL NO. OF BRIDGES
		0-49.99	50-79.99	80-100	
INTERSTATE-----	01	0	0	0	0
FEDERAL-AID PRIMARY -----	02	0	0	0	0
FEDERAL-AID URBAN -----	03	0	0	0	0
FEDERAL-AID SECONDARY -----	04	0	4	9	13
NON-FEDERAL-AID -----	05	10	19	88	117
OTHER UNCLASSIFIED SYSTEMS ----->		0	0	0	0
TOTAL NO. OF BRIDGES ----->		10	23	97	130

JAY COUNTY

SUMMARY OF BRIDGE INSPECTION SUFFICIENCY RATINGS

COUNTY NO. 33

DATE 03/20/98

SYSTEM CLASSIFICATION	CODE	SUFFICIENCY RATING - NO. OF BRIDGES			TOTAL NO. OF BRIDGES
		0-49.99	50-79.99	80-100	
INTERSTATE-----	01	0	0	0	0
FEDERAL-AID PRIMARY -----	02	0	0	0	0
FEDERAL-AID URBAN -----	03	1	2	1	4
FEDERAL-AID SECONDARY -----	04	4	10	14	28
NDV-FEDERAL-AID -----	05	22	26	82	130
OTHER UNCLASSIFIED SYSTEMS ----->		0	0	0	0
TOTAL NO. OF BRIDGES ----->		27	38	97	162

JEFFERSON COUNTY

SUMMARY OF BRIDGE INSPECTION SUFFICIENCY RATINGS

COUNTY NO. 39

DATE 03/20/98

SYSTEM CLASSIFICATION	CODE	SUFFICIENCY RATING - NO. OF BRIDGES			TOTAL NO. OF BRIDGES
		0-49.99	50-79.99	80-100	
INTERSTATE-----	01	0	0	0	0
FEDERAL-AID PRIMARY -----	02	0	0	0	0
FEDERAL-AID URBAN -----	03	1	0	2	3
FEDERAL-AID SECONDARY -----	04	0	4	8	12
NON-FEDERAL-AID -----	05	18	23	42	83
OTHER UNCLASSIFIED SYSTEMS ----->		0	0	0	0
TOTAL NO. OF BRIDGES ----->		19	27	52	98

JENNINGS COUNTY

SUMMARY OF BRIDGE INSPECTION SUFFICIENCY RATINGS

COUNTY NO. 40

DATE 03/20/98

SYSTEM CLASSIFICATION	CODE	SUFFICIENCY RATING - NO. OF BRIDGES			TOTAL NO. OF BRIDGES
		0-49.99	50-79.99	80-100	
INTERSTATE-----	01	0	0	0	0
FEDERAL-AID PRIMARY -----	02	0	0	0	0
FEDERAL-AID URBAN -----	03	0	0	0	0
FEDERAL-AID SECONDARY -----	04	3	3	4	10
NON-FEDERAL-AID -----	05	45	37	33	115
OTHER UNCLASSIFIED SYSTEMS ----->		0	0	0	0
TOTAL NO. OF BRIDGES ----->		48	40	37	125

JOHNSON COUNTY

SUMMARY OF BRIDGE INSPECTION SUFFICIENCY RATINGS

COUNTY NO. 41

DATE 03/20/98

SYSTEM CLASSIFICATION	CODE	SUFFICIENCY RATING - NO. OF BRIDGES			TOTAL NO. OF BRIDGES
		0-49.99	50-79.99	80-100	
INTERSTATE-----	01	0	0	0	0
FEDERAL-AID PRIMARY -----	02	0	0	0	0
FEDERAL-AID URBAN -----	03	2	5	7	14
FEDERAL-AID SECONDARY -----	04	0	9	5	14
NON-FEDERAL-AID -----	05	5	21	77	105
OTHER UNCLASSIFIED SYSTEMS ----->		0	0	0	0
TOTAL NO. OF BRIDGES ----->		7	35	91	133

KNOX COUNTY

SUMMARY OF BRIDGE INSPECTION SUFFICIENCY RATINGS

COUNTY NO. 42

DATE 03/20/98

SYSTEM CLASSIFICATION	CODE	SUFFICIENCY RATING - NO. OF BRIDGES			TOTAL NO. OF BRIDGES
		0-49.99	50-79.99	80-100	
INTERSTATE-----	01	0	0	0	0
FEDERAL-AID PRIMARY -----	02	0	0	0	0
FEDERAL-AID URBAN -----	03	1	2	3	6
FEDERAL-AID SECONDARY -----	04	4	3	1	8
NON-FEDERAL-AID -----	05	98	45	54	197
OTHER UNCLASSIFIED SYSTEMS ----->		0	0	0	0
TOTAL NO. OF BRIDGES ----->		103	50	58	211

KOSCIUSKO COUNTY

SUMMARY OF BRIDGE INSPECTION SUFFICIENCY RATINGS

COUNTY NO. 43

DATE 03/20/98

SYSTEM CLASSIFICATION	CODE	SUFFICIENCY RATING - NO. OF BRIDGES			TOTAL NO. OF BRIDGES
		0-49.99	50-79.99	80-100	
INTERSTATE-----	01	0	0	0	0
FEDERAL-AID PRIMARY -----	02	0	0	0	0
FEDERAL-AID URBAN -----	03	0	1	5	6
FEDERAL-AID SECONDARY -----	04	0	2	14	16
NON-FEDERAL-AID -----	05	3	6	59	68
OTHER UNCLASSIFIED SYSTEMS ----->		0	0	0	0
TOTAL NO. OF BRIDGES ----->		3	9	78	90

LAGRANGE COUNTY

SUMMARY OF BRIDGE INSPECTION SUFFICIENCY RATINGS

COUNTY NO. 44

DATE 03/20/98

SYSTEM CLASSIFICATION	CODE	SUFFICIENCY RATING - NO. OF BRIDGES			TOTAL NO. OF BRIDGES
		0-49.99	50-79.99	80-100	
INTERSTATE-----	01	0	0	0	0
FEDERAL-AID PRIMARY -----	02	0	0	0	0
FEDERAL-AID URBAN -----	03	0	0	0	0
FEDERAL-AID SECONDARY -----	04	0	2	6	8
NON-FEDERAL-AID -----	05	0	4	38	42
OTHER UNCLASSIFIED SYSTEMS ----->		0	0	0	0
TOTAL NO. OF BRIDGES ----->		0	6	44	50

LAKE COUNTY

SUMMARY OF BRIDGE INSPECTION SUFFICIENCY RATINGS

COUNTY NO. 45

DATE 03/20/93

SYSTEM CLASSIFICATION	CODE	SUFFICIENCY RATING - NO. OF BRIDGES			TOTAL NO. OF BRIDGES
		0-49.99	50-79.99	80-100	
INTERSTATE-----	01	0	0	0	0
FEDERAL-AID PRIMARY -----	02	0	0	0	0
FEDERAL-AID URBAN -----	03	8	23	38	69
FEDERAL-AID SECONDARY -----	04	2	4	2	8
NON-FEDERAL-AID -----	05	15	19	46	80
OTHER UNCLASSIFIED SYSTEMS ----->		0	0	0	0
TOTAL NO. OF BRIDGES ----->		25	46	86	157

LAPORTE COUNTY

SUMMARY OF BRIDGE INSPECTION SUFFICIENCY RATINGS

COUNTY NO. 46

DATE 03/20/98

SYSTEM CLASSIFICATION	CODE	SUFFICIENCY RATING - NO. OF BRIDGES			TOTAL NO. OF BRIDGES
		0-49.99	50-79.99	80-100	
INTERSTATE-----	01	0	0	0	0
FEDERAL-AID PRIMARY -----	02	0	0	0	0
FEDERAL-AID URBAN -----	03	2	1	6	9
FEDERAL-AID SECONDARY -----	04	0	2	6	8
NON-FEDERAL-AID -----	05	3	13	81	97
OTHER UNCLASSIFIED SYSTEMS ----->		0	0	0	0
TOTAL NO. OF BRIDGES ----->		5	16	93	114

LAWRENCE COUNTY

SUMMARY OF BRIDGE INSPECTION SUFFICIENCY RATINGS

COUNTY NO. 47

DATE 03/20/98

SYSTEM CLASSIFICATION	CODE	SUFFICIENCY RATING - NO. OF BRIDGES			TOTAL NO. OF BRIDGES
		0-49.99	50-79.99	80-100	
INTERSTATE-----	01	0	0	0	0
FEDERAL-AID PRIMARY -----	02	0	0	0	0
FEDERAL-AID URBAN -----	03	1	2	5	8
FEDERAL-AID SECONDARY -----	04	1	1	6	8
NON-FEDERAL-AID -----	05	34	24	55	114
OTHER UNCLASSIFIED SYSTEMS ----->		0	0	0	0
TOTAL NO. OF BRIDGES ----->		36	27	67	130

MADISON COUNTY

SUMMARY OF BRIDGE INSPECTION SUFFICIENCY RATINGS

COUNTY NO. 48

DATE 03/20/98

SYSTEM CLASSIFICATION	CODE	SUFFICIENCY RATING - NO. OF BRIDGES			TOTAL NO. OF BRIDGES
		0-49.99	50-79.99	80-100	
INTERSTATE-----	01	0	0	0	0
FEDERAL-AID PRIMARY -----	02	0	0	0	0
FEDERAL-AID URBAN -----	03	2	4	22	28
FEDERAL-AID SECONDARY -----	04	5	5	9	19
NON-FEDERAL-AID -----	05	18	16	110	144
OTHER UNCLASSIFIED SYSTEMS ----->		0	0	0	0
TOTAL NO. OF BRIDGES ----->		25	25	141	191

MARION COUNTY

SUMMARY OF BRIDGE INSPECTION SUFFICIENCY RATINGS

COUNTY NO. 49

DATE 03/20/98

SYSTEM CLASSIFICATION	CODE	SUFFICIENCY RATING - NO. OF BRIDGES			TOTAL NO. OF BRIDGES
		0-49.99	50-79.99	80-100	
INTERSTATE-----	01	0	0	0	0
FEDERAL-AID PRIMARY-----	02	0	0	0	0
FEDERAL-AID URBAN-----	03	16	154	163	333
FEDERAL-AID SECONDARY-----	04	0	0	0	0
NON-FEDERAL-AID-----	05	28	34	98	160
OTHER UNCLASSIFIED SYSTEMS----->		0	0	0	0
TOTAL NO. OF BRIDGES----->		44	188	261	493

MARSHALL COUNTY

SUMMARY OF BRIDGE INSPECTION SUFFICIENCY RATINGS

COUNTY NO. 50

DATE 03/20/98

SYSTEM CLASSIFICATION	CODE	SUFFICIENCY RATING - NO. OF BRIDGES			TOTAL NO. OF BRIDGES
		0-49.99	50-79.99	80-100	
INTERSTATE-----	01	0	0	0	0
FEDERAL-AID PRIMARY -----	02	0	0	0	0
FEDERAL-AID URBAN -----	03	0	0	5	5
FEDERAL-AID SECONDARY -----	04	1	2	5	8
NON-FEDERAL-AID -----	05	3	10	84	97
OTHER UNCLASSIFIED SYSTEMS ----->		0	0	0	0
TOTAL NO. OF BRIDGES ----->		4	12	94	110

MARTIN COUNTY

SUMMARY OF BRIDGE INSPECTION SUFFICIENCY RATINGS

COUNTY NO. 51

DATE 03/20/98

SYSTEM CLASSIFICATION	CODE	SUFFICIENCY RATING - NO. OF BRIDGES			TOTAL NO. OF BRIDGES
		0-49.99	50-79.99	80-100	
INTERSTATE-----	01	0	0	0	0
FEDERAL-AID PRIMARY -----	02	0	0	0	0
FEDERAL-AID URBAN -----	03	0	0	0	0
FEDERAL-AID SECONDARY -----	04	0	1	0	1
NON-FEDERAL-AID -----	05	18	16	11	45
OTHER UNCLASSIFIED SYSTEMS ----->		0	0	0	0
TOTAL NO. OF BRIDGES ----->		18	17	11	46

MIAMI COUNTY

SUMMARY OF BRIDGE INSPECTION SUFFICIENCY RATINGS

COUNTY NO. 52

DATE 03/20/98

SYSTEM CLASSIFICATION	CODE	SUFFICIENCY RATING - NO. OF BRIDGES			TOTAL NO. OF BRIDGES
		0-49.99	50-79.99	80-100	
INTERSTATE-----	01	0	0	0	0
FEDERAL-AID PRIMARY -----	02	0	0	0	0
FEDERAL-AID URBAN -----	03	1	1	3	5
FEDERAL-AID SECONDARY -----	04	1	2	6	9
NON-FEDERAL-AID -----	05	31	20	65	116
OTHER UNCLASSIFIED SYSTEMS ----->		0	0	0	0
TOTAL NO. OF BRIDGES ----->		33	23	74	130

MONROE COUNTY

SUMMARY OF BRIDGE INSPECTION SUFFICIENCY RATINGS

COUNTY NO. 53

DATE 03/20/98

SYSTEM CLASSIFICATION	CODE	SUFFICIENCY RATING - NO. OF BRIDGES			TOTAL NO. OF BRIDGES
		0-49.99	50-79.99	80-100	
INTERSTATE-----	01	0	0	0	0
FEDERAL-AID PRIMARY-----	02	0	0	0	0
FEDERAL-AID URBAN-----	03	0	7	7	14
FEDERAL-AID SECONDARY-----	04	5	2	10	17
NON-FEDERAL-AID-----	05	11	25	63	99
OTHER UNCLASSIFIED SYSTEMS----->		0	0	0	0
TOTAL NO. OF BRIDGES----->		16	34	80	130

MONTGOMERY COUNTY

SUMMARY OF BRIDGE INSPECTION SUFFICIENCY RATINGS

COUNTY NO. 54

DATE 03/20/98

SYSTEM CLASSIFICATION	CODE	SUFFICIENCY RATING - NO. OF BRIDGES			TOTAL NO. OF BRIDGES
		0-49.99	50-79.99	80-100	
INTERSTATE-----	01	0	0	0	0
FEDERAL-AID PRIMARY -----	02	0	0	0	0
FEDERAL-AID URBAN -----	03	2	4	3	9
FEDERAL-AID SECONDARY -----	04	1	2	7	10
NON-FEDERAL-AID -----	05	50	10	91	151
OTHER UNCLASSIFIED SYSTEMS ----->		0	0	0	0
TOTAL NO. OF BRIDGES ----->		53	16	101	170

MORGAN COUNTY

SUMMARY OF BRIDGE INSPECTION SUFFICIENCY RATINGS

COUNTY NO. 55

DATE 03/20/98

SYSTEM CLASSIFICATION	CODE	SUFFICIENCY RATING - NO. OF BRIDGES			TOTAL NO. OF BRIDGES
		0-49.99	50-79.99	80-100	
INTERSTATE-----	01	0	0	0	0
FEDERAL-AID PRIMARY -----	02	0	0	0	0
FEDERAL-AID URBAN -----	03	0	0	2	2
FEDERAL-AID SECONDARY -----	04	6	4	10	20
NON-FEDERAL-AID -----	05	36	24	54	114
OTHER UNCLASSIFIED SYSTEMS ----->		0	0	0	0
TOTAL NO. OF BRIDGES ----->		42	28	66	136

NEWTON COUNTY

SUMMARY OF BRIDGE INSPECTION SUFFICIENCY RATINGS

COUNTY NO. 56

DATE 03/20/98

SYSTEM CLASSIFICATION	CODE	SUFFICIENCY RATING - NO. OF BRIDGES			TOTAL NO. OF BRIDGES
		0-49.99	50-79.99	80-100	
INTERSTATE-----	01	0	0	0	0
FEDERAL-AID PRIMARY -----	02	0	0	0	0
FEDERAL-AID URBAN -----	03	0	0	0	0
FEDERAL-AID SECONDARY -----	04	0	2	3	5
NON-FEDERAL-AID -----	05	8	37	70	115
OTHER UNCLASSIFIED SYSTEMS ----->		0	0	0	0
TOTAL NO. OF BRIDGES ----->		8	39	73	120

NOBLE COUNTY

SUMMARY OF BRIDGE INSPECTION SUFFICIENCY RATINGS

COUNTY NO. 57

DATE 03/20/98

SYSTEM CLASSIFICATION	CODE	SUFFICIENCY RATING - NO. OF BRIDGES			TOTAL NO. OF BRIDGES
		0-49.99	50-79.99	80-100	
INTERSTATE-----	01	0	0	0	0
FEDERAL-AID PRIMARY -----	02	0	0	0	0
FEDERAL-AID URBAN -----	03	0	0	0	0
FEDERAL-AID SECONDARY -----	04	0	0	3	3
NON-FEDERAL-AID -----	05	5	5	47	57
OTHER UNCLASSIFIED SYSTEMS ----->		0	0	0	0
TOTAL NO. OF BRIDGES ----->		5	5	50	60

OHIO COUNTY

SUMMARY OF BRIDGE INSPECTION SUFFICIENCY RATINGS

COUNTY NO. 58

DATE 03/20/98

SYSTEM CLASSIFICATION	CODE	SUFFICIENCY RATING - NO. OF BRIDGES			TOTAL NO. OF BRIDGES
		0-49.99	50-79.99	80-100	
INTERSTATE-----	01	0	0	0	0
FEDERAL-AID PRIMARY -----	02	0	0	0	0
FEDERAL-AID URBAN -----	03	0	0	0	0
FEDERAL-AID SECONDARY -----	04	1	1	3	5
NON-FEDERAL-AID -----	05	8	1	7	16
OTHER UNCLASSIFIED SYSTEMS ----->		0	0	0	0
TOTAL NO. OF BRIDGES ----->		9	2	10	21

ORANGE COUNTY

SUMMARY OF BRIDGE INSPECTION SUFFICIENCY RATINGS

COUNTY NO. 59

DATE 03/20/98

SYSTEM CLASSIFICATION	CODE	SUFFICIENCY RATING - NO. OF BRIDGES			TOTAL NO. OF BRIDGES
		0-49.99	50-79.99	80-100	
INTERSTATE-----	01	0	0	0	0
FEDERAL-AID PRIMARY -----	02	0	0	0	0
FEDERAL-AID URBAN -----	03	0	0	0	0
FEDERAL-AID SECONDARY -----	04	4	2	3	9
NON-FEDERAL-AID -----	05	42	27	26	95
OTHER UNCLASSIFIED SYSTEMS ----->		0	0	0	0
TOTAL NO. OF BRIDGES ----->		46	29	29	104

DWEN COUNTY

SUMMARY OF BRIDGE INSPECTION SUFFICIENCY RATINGS

COUNTY NO. 60

DATE 03/20/98

SYSTEM CLASSIFICATION	CODE	SUFFICIENCY RATING - NO. OF BRIDGES			TOTAL NO. OF BRIDGES
		0-49.99	50-79.99	80-100	
INTERSTATE-----	01	0	0	0	0
FEDERAL-AID PRIMARY -----	02	0	0	0	0
FEDERAL-AID URBAN -----	03	0	0	0	0
FEDERAL-AID SECONDARY -----	04	1	0	5	6
NON-FEDERAL-AID -----	05	48	16	45	109
OTHER UNCLASSIFIED SYSTEMS ----->		0	0	0	0
TOTAL NO. OF BRIDGES ----->		49	16	50	115

PARKE COUNTY

SUMMARY OF BRIDGE INSPECTION SUFFICIENCY RATINGS

COUNTY NO. 61

DATE 03/20/98

SYSTEM CLASSIFICATION	CODE	SUFFICIENCY RATING - NO. OF BRIDGES			TOTAL NO. OF BRIDGES
		0-49.99	50-79.99	80-100	
INTERSTATE-----	01	0	0	0	0
FEDERAL-AID PRIMARY -----	02	0	0	0	0
FEDERAL-AID URBAN -----	03	0	0	0	0
FEDERAL-AID SECONDARY -----	04	2	14	11	27
NON-FEDERAL-AID -----	05	45	44	65	154
OTHER UNCLASSIFIED SYSTEMS ----->		0	0	0	0
TOTAL NO. OF BRIDGES ----->		47	58	76	181

PERRY COUNTY

SUMMARY OF BRIDGE INSPECTION SUFFICIENCY RATINGS

COUNTY NO. 62

DATE 03/20/98

SYSTEM CLASSIFICATION	CODE	SUFFICIENCY RATING - NO. OF BRIDGES			TOTAL NO. OF BRIDGES
		0-49.99	50-79.99	80-100	
INTERSTATE-----	01	0	0	0	0
FEDERAL-AID PRIMARY -----	02	0	0	0	0
FEDERAL-AID URBAN -----	03	0	0	5	5
FEDERAL-AID SECONDARY -----	04	2	7	9	18
NON-FEDERAL-AID -----	05	20	37	20	77
OTHER UNCLASSIFIED SYSTEMS ----->		0	0	0	0
TOTAL NO. OF BRIDGES ----->		22	44	34	100

PIKE COUNTY

SUMMARY OF BRIDGE INSPECTION SUFFICIENCY RATINGS

COUNTY NO. 63

DATE 03/20/98

SYSTEM CLASSIFICATION	CODE	SUFFICIENCY RATING - NO. OF BRIDGES			TOTAL NO. OF BRIDGES
		0-49.99	50-79.99	80-100	
INTERSTATE-----	01	0	0	0	0
FEDERAL-AID PRIMARY -----	02	0	0	0	0
FEDERAL-AID URBAN -----	03	0	0	0	0
FEDERAL-AID SECONDARY -----	04	1	1	9	11
NON-FEDERAL-AID -----	05	34	20	49	103
OTHER UNCLASSIFIED SYSTEMS ----->		0	0	0	0
TOTAL NO. OF BRIDGES ----->		35	21	58	114

PORTER COUNTY

SUMMARY OF BRIDGE INSPECTION SUFFICIENCY RATINGS

COUNTY NO. 64

DATE 03/20/98

SYSTEM CLASSIFICATION	CODE	SUFFICIENCY RATING - NO. OF BRIDGES			TOTAL NO. OF BRIDGES
		0-49.99	50-79.99	80-100	
INTERSTATE-----	01	0	0	0	0
FEDERAL-AID PRIMARY -----	02	0	0	0	0
FEDERAL-AID URBAN -----	03	1	11	10	22
FEDERAL-AID SECONDARY -----	04	1	1	3	5
NON-FEDERAL-AID -----	05	7	38	52	97
OTHER UNCLASSIFIED SYSTEMS ----->		0	0	0	0
TOTAL NO. OF BRIDGES ----->		9	50	65	124

POSEY COUNTY

SUMMARY OF BRIDGE INSPECTION SUFFICIENCY RATINGS

COUNTY NO. 65

DATE 03/20/98

SYSTEM CLASSIFICATION	CODE	SUFFICIENCY RATING - NO. OF BRIDGES			TOTAL NO. OF BRIDGES
		0-49.99	50-79.99	80-100	
INTERSTATE-----	01	0	0	0	0
FEDERAL-AID PRIMARY -----	02	0	0	0	0
FEDERAL-AID URBAN -----	03	0	1	0	1
FEDERAL-AID SECONDARY -----	04	2	4	8	14
NON-FEDERAL-AID -----	05	58	25	62	145
OTHER UNCLASSIFIED SYSTEMS ----->		0	0	0	0
TOTAL NO. OF BRIDGES ----->		60	30	70	160

PULASKI COUNTY

SUMMARY OF BRIDGE INSPECTION SUFFICIENCY RATINGS

COUNTY NO. 66

DATE 03/20/98

SYSTEM CLASSIFICATION	CODE	SUFFICIENCY RATING - NO. OF BRIDGES			TOTAL NO. OF BRIDGES
		0-49.99	50-79.99	80-100	
INTERSTATE-----	01	0	0	0	0
FEDERAL-AID PRIMARY-----	02	0	0	0	0
FEDERAL-AID URBAN-----	03	0	0	0	0
FEDERAL-AID SECONDARY-----	04	0	1	8	9
NON-FEDERAL-AID-----	05	6	5	62	73
OTHER UNCLASSIFIED SYSTEMS----->		0	0	0	0
TOTAL NO. OF BRIDGES----->		6	6	70	82

PJTNAM COUNTY

SUMMARY OF BRIDGE INSPECTION SUFFICIENCY RATINGS

COUNTY NO. 67

DATE 03/20/98

SYSTEM CLASSIFICATION	CODE	SUFFICIENCY RATING - NO. OF BRIDGES			TOTAL NO. OF BRIDGES
		0-49.99	50-79.99	80-100	
INTERSTATE-----	01	0	0	0	0
FEDERAL-AID PRIMARY -----	02	0	0	0	0
FEDERAL-AID URBAN -----	03	1	0	0	1
FEDERAL-AID SECONDARY -----	04	0	4	5	9
NON-FEDERAL-AID -----	05	94	56	61	211
OTHER UNCLASSIFIED SYSTEMS ----->		0	0	0	0
TOTAL NO. OF BRIDGES ----->		95	60	66	221

RANDOLPH COUNTY

SUMMARY OF BRIDGE INSPECTION SUFFICIENCY RATINGS

COUNTY NO. 68

DATE 03/20/98

SYSTEM CLASSIFICATION	CODE	SUFFICIENCY RATING - NO. OF BRIDGES			TOTAL NO. OF BRIDGES
		0-49.99	50-79.99	80-100	
INTERSTATE-----	01	0	0	0	0
FEDERAL-AID PRIMARY -----	02	0	0	0	0
FEDERAL-AID URBAN -----	03	2	3	3	8
FEDERAL-AID SECONDARY -----	04	3	10	17	30
NON-FEDERAL-AID -----	05	32	20	130	182
OTHER UNCLASSIFIED SYSTEMS ----->		0	0	0	0
TOTAL NO. OF BRIDGES ----->		37	33	150	220

RIPLEY COUNTY

SUMMARY OF BRIDGE INSPECTION SUFFICIENCY RATINGS

COUNTY NO. 69

DATE 03/20/98

SYSTEM CLASSIFICATION	CODE	SUFFICIENCY RATING - NO. OF BRIDGES			TOTAL NO. OF BRIDGES
		0-49.99	50-79.99	80-100	
INTERSTATE-----	01	0	0	0	0
FEDERAL-AID PRIMARY -----	02	0	0	0	0
FEDERAL-AID URBAN -----	03	0	0	0	0
FEDERAL-AID SECONDARY -----	04	3	3	7	13
NON-FEDERAL-AID -----	05	19	37	61	117
OTHER UNCLASSIFIED SYSTEMS ----->		0	0	0	0
TOTAL NO. OF BRIDGES ----->		22	40	68	130

RUSH COUNTY

SUMMARY OF BRIDGE INSPECTION SUFFICIENCY RATINGS

COUNTY NO. 70

DATE 03/20/96

SYSTEM CLASSIFICATION	CODE	SUFFICIENCY RATING - NO. OF BRIDGES			TOTAL NO. OF BRIDGES
		0-49.99	50-79.99	80-100	
INTERSTATE-----	01	0	0	0	0
FEDERAL-AID PRIMARY -----	02	0	0	0	0
FEDERAL-AID URBAN -----	03	0	0	1	1
FEDERAL-AID SECONDARY -----	04	1	12	10	23
NON-FEDERAL-AID -----	05	19	39	110	168
OTHER UNCLASSIFIED SYSTEMS ----->		0	0	0	0
TOTAL NO. OF BRIDGES ----->		20	51	121	192

ST. JOSEPH COUNTY

SUMMARY OF BRIDGE INSPECTION SUFFICIENCY RATINGS

COUNTY NO. 71

DATE 03/20/98

SYSTEM CLASSIFICATION	CODE	SUFFICIENCY RATING - NO. OF BRIDGES			TOTAL NO. OF BRIDGES
		0-49.99	50-79.99	80-100	
INTERSTATE-----	01	0	0	0	0
FEDERAL-AID PRIMARY -----	02	0	0	0	0
FEDERAL-AID URBAN -----	03	4	9	9	22
FEDERAL-AID SECONDARY -----	04	2	2	5	9
NON-FEDERAL-AID -----	05	10	9	31	50
OTHER UNCLASSIFIED SYSTEMS ----->		0	0	0	0
TOTAL NO. OF BRIDGES ----->		16	20	45	81

SCOTT COUNTY

SUMMARY OF BRIDGE INSPECTION SUFFICIENCY RATINGS

COUNTY NO. 72

DATE 03/20/98

SYSTEM CLASSIFICATION	CODE	SUFFICIENCY RATING - NO. OF BRIDGES			TOTAL NO. OF BRIDGES
		C-49.99	50-79.99	80-100	
INTERSTATE-----	01	0	0	0	0
FEDERAL-AID PRIMARY -----	02	0	0	0	0
FEDERAL-AID URBAN -----	03	0	0	0	0
FEDERAL-AID SECONDARY -----	04	0	0	2	2
NON-FEDERAL-AID -----	05	17	18	34	69
OTHER UNCLASSIFIED SYSTEMS ----->		0	0	0	0
TOTAL NO. OF BRIDGES ----->		17	18	36	71

SHELBY COUNTY

SUMMARY OF BRIDGE INSPECTION SUFFICIENCY RATINGS

COUNTY NO. 73

DATE 03/20/98

SYSTEM CLASSIFICATION	CODE	SUFFICIENCY RATING - NO. OF BRIDGES			TOTAL NO. OF BRIDGES
		0-49.99	50-79.99	80-100	
INTERSTATE-----	01	0	0	0	0
FEDERAL-AID PRIMARY -----	02	0	0	0	0
FEDERAL-AID URBAN -----	03	0	0	4	4
FEDERAL-AID SECONDARY -----	04	1	10	11	22
NON-FEDERAL-AID -----	05	41	41	73	155
OTHER UNCLASSIFIED SYSTEMS ----->		0	0	0	0
TOTAL NO. OF BRIDGES ----->		42	51	88	181

SPENCER COUNTY

SUMMARY OF BRIDGE INSPECTION SUFFICIENCY RATINGS

COUNTY NO. 74

DATE 03/20/98

SYSTEM CLASSIFICATION	CODE	SUFFICIENCY RATING - NO. OF BRIDGES			TOTAL NO. OF BRIDGES
		0-49.99	50-79.99	80-100	
INTERSTATE-----	01	0	0	0	0
FEDERAL-AID PRIMARY -----	02	0	0	0	0
FEDERAL-AID URBAN -----	03	0	0	0	0
FEDERAL-AID SECONDARY -----	04	4	5	3	12
NON-FEDERAL-AID -----	05	32	46	81	159
OTHER UNCLASSIFIED SYSTEMS ----->		0	0	0	0
TOTAL NO. OF BRIDGES ----->		36	51	84	171

STARKE COUNTY

SUMMARY OF BRIDGE INSPECTION SUFFICIENCY RATINGS

COUNTY NO. 75

DATE 03/20/98

SYSTEM CLASSIFICATION	CODE	SUFFICIENCY RATING - NO. OF BRIDGES			TOTAL NO. OF BRIDGES
		0-49.99	50-79.99	80-100	
INTERSTATE-----	01	0	0	0	0
FEDERAL-AID PRIMARY -----	02	0	0	0	0
FEDERAL-AID URBAN -----	03	0	0	0	0
FEDERAL-AID SECONDARY -----	04	0	1	0	1
NON-FEDERAL-AID -----	05	23	21	18	62
OTHER UNCLASSIFIED SYSTEMS ----->		0	0	0	0
TOTAL NO. OF BRIDGES ----->		23	22	18	63

STEBEN COUNTY

SUMMARY OF BRIDGE INSPECTION SUFFICIENCY RATINGS

COUNTY NO. 76

DATE 03/20/98

SYSTEM CLASSIFICATION	CODE	SUFFICIENCY RATING - NO. OF BRIDGES			TOTAL NO. OF BRIDGES
		0-49.99	50-79.99	80-100	
INTERSTATE-----	01	0	0	0	0
FEDERAL-AID PRIMARY -----	02	0	0	0	0
FEDERAL-AID URBAN -----	03	0	0	0	0
FEDERAL-AID SECONDARY -----	04	0	0	3	3
NON-FEDERAL-AID -----	05	0	3	42	45
OTHER UNCLASSIFIED SYSTEMS ----->		0	0	0	0
TOTAL NO. OF BRIDGES ----->		0	3	45	48

SJLLIVAN COUNTY

SUMMARY OF BRIDGE INSPECTION SUFFICIENCY RATINGS

COUNTY NO. 77

DATE 03/20/98

SYSTEM CLASSIFICATION	CODE	SUFFICIENCY RATING - NO. OF BRIDGES			TOTAL NO. OF BRIDGES
		0-49.99	50-79.99	80-100	
INTERSTATE-----	01	0	0	0	0
FEDERAL-AID PRIMARY -----	02	0	0	0	0
FEDERAL-AID URBAN -----	03	0	0	0	0
FEDERAL-AID SECONDARY -----	04	2	3	6	11
NON-FEDERAL-AID -----	05	48	56	66	170
OTHER UNCLASSIFIED SYSTEMS ----->		0	0	0	0
TOTAL NO. OF BRIDGES ----->		50	59	72	181

SWITZERLAND COUNTY

SUMMARY OF BRIDGE INSPECTION SUFFICIENCY RATINGS

COUNTY NO. 78

DATE 03/20/98

SYSTEM CLASSIFICATION	CODE	SUFFICIENCY RATING - NO. OF BRIDGES			TOTAL NO. OF BRIDGES
		0-49.99	50-79.99	80-100	
INTERSTATE-----	01	0	0	0	0
FEDERAL-AID PRIMARY-----	02	0	0	0	0
FEDERAL-AID URBAN-----	03	0	0	0	0
FEDERAL-AID SECONDARY-----	04	0	0	0	0
NON-FEDERAL-AID-----	05	24	8	8	40
OTHER UNCLASSIFIED SYSTEMS----->		0	0	0	0
TOTAL NO. OF BRIDGES----->		24	8	8	40

TIPPECANOE COUNTY

SUMMARY OF BRIDGE INSPECTION SUFFICIENCY RATINGS

COUNTY NO. 79

DATE 03/20/98

SYSTEM CLASSIFICATION	CODE	SUFFICIENCY RATING - NO. OF BRIDGES			TOTAL NO. OF BRIDGES
		C-49.99	50-79.99	80-100	
INTERSTATE-----	01	0	0	0	0
FEDERAL-AID PRIMARY -----	02	0	0	0	0
FEDERAL-AID URBAN -----	03	2	6	7	15
FEDERAL-AID SECONDARY -----	04	1	7	21	29
NON-FEDERAL-AID -----	05	6	14	104	124
OTHER UNCLASSIFIED SYSTEMS ----->		0	0	0	0
TOTAL NO. OF BRIDGES ----->		9	27	132	168

TIPTON COUNTY

SUMMARY OF BRIDGE INSPECTION SUFFICIENCY RATINGS

COUNTY NO. 80

DATE 03/20/98

SYSTEM CLASSIFICATION	CODE	SUFFICIENCY RATING - NO. OF BRIDGES			TOTAL NO. OF BRIDGES
		C-49.99	50-79.99	80-100	
INTERSTATE-----	01	0	0	0	0
FEDERAL-AID PRIMARY -----	02	0	0	0	0
FEDERAL-AID URBAN -----	03	0	0	1	1
FEDERAL-AID SECONDARY -----	04	1	2	3	6
NON-FEDERAL-AID -----	05	12	7	53	72
OTHER UNCLASSIFIED SYSTEMS ----->		0	0	0	0
TOTAL NO. OF BRIDGES ----->		13	9	57	79

UNION COUNTY

SUMMARY OF BRIDGE INSPECTION SUFFICIENCY RATINGS

COUNTY NO. 81

DATE 03/20/98

SYSTEM CLASSIFICATION	CODE	SUFFICIENCY RATING - NO. OF BRIDGES			TOTAL NO. OF BRIDGES
		0-49.99	50-79.99	80-100	
INTERSTATE-----	01	0	0	0	0
FEDERAL-AID PRIMARY-----	02	0	0	0	0
FEDERAL-AID URBAN-----	03	0	0	0	0
FEDERAL-AID SECONDARY-----	04	0	1	6	7
NON-FEDERAL-AID-----	05	3	3	30	36
OTHER UNCLASSIFIED SYSTEMS----->		0	0	0	0
TOTAL NO. OF BRIDGES----->		3	4	36	43

VANDERBURGH COUNTY

SUMMARY OF BRIDGE INSPECTION SUFFICIENCY RATINGS

COUNTY NO. 82

DATE 03/20/98

SYSTEM CLASSIFICATION	CODE	SUFFICIENCY RATING - NO. OF BRIDGES			TOTAL NO. OF BRIDGES
		0-49.99	50-79.99	80-100	
INTERSTATE-----	01	0	0	0	0
FEDERAL-AID PRIMARY -----	02	0	0	0	0
FEDERAL-AID URBAN -----	03	2	17	17	36
FEDERAL-AID SECONDARY -----	04	0	0	9	9
NON-FEDERAL-AID -----	05	8	21	69	98
OTHER UNCLASSIFIED SYSTEMS ----->		0	0	0	0
TOTAL NO. OF BRIDGES ----->		10	38	95	143

VERMILLION COUNTY

SUMMARY OF BRIDGE INSPECTION SUFFICIENCY RATINGS

COUNTY NO. 83

DATE 03/20/98

SYSTEM CLASSIFICATION	CODE	SUFFICIENCY RATING - NO. OF BRIDGES			TOTAL NO. OF BRIDGES
		0-49.99	50-79.99	80-100	
INTERSTATE-----	01	0	0	0	0
FEDERAL-AID PRIMARY -----	02	0	0	0	0
FEDERAL-AID URBAN -----	03	2	1	1	4
FEDERAL-AID SECONDARY -----	04	0	0	1	1
NON-FEDERAL-AID -----	05	14	14	42	70
OTHER UNCLASSIFIED SYSTEMS ----->		0	0	0	0
TOTAL NO. OF BRIDGES ----->		16	15	44	75

VIGD COUNTY

SUMMARY OF BRIDGE INSPECTION SUFFICIENCY RATINGS

COUNTY NO. 84

DATE 03/20/98

SYSTEM CLASSIFICATION	CODE	SUFFICIENCY RATING - NO. OF BRIDGES			TOTAL NO. OF BRIDGES
		0-49.99	50-79.99	80-100	
INTERSTATE-----	01	0	0	0	0
FEDERAL-AID PRIMARY -----	02	0	0	0	0
FEDERAL-AID URBAN -----	03	4	9	15	28
FEDERAL-AID SECONDARY -----	04	1	5	9	15
NON-FEDERAL-AID -----	05	32	38	74	144
OTHER UNCLASSIFIED SYSTEMS ----->		0	0	0	0
TOTAL NO. OF BRIDGES ----->		37	52	98	187

WABASH COUNTY

SUMMARY OF BRIDGE INSPECTION SUFFICIENCY RATINGS

COUNTY NO. 85

DATE 03/20/98

SYSTEM CLASSIFICATION	CODE	SUFFICIENCY RATING - NO. OF BRIDGES			TOTAL NO. OF BRIDGES
		0-49.99	50-79.99	80-100	
INTERSTATE-----	01	0	0	0	0
FEDERAL-AID PRIMARY -----	02	0	0	0	0
FEDERAL-AID URBAN -----	03	1	1	8	10
FEDERAL-AID SECONDARY -----	04	0	2	5	7
NON-FEDERAL-AID -----	05	5	24	104	133
OTHER UNCLASSIFIED SYSTEMS ----->		0	0	0	0
TOTAL NO. OF BRIDGES ----->		6	27	117	150

WARREN COUNTY

SUMMARY OF BRIDGE INSPECTION SUFFICIENCY RATINGS

COUNTY NO. 86

DATE 03/20/98

SYSTEM CLASSIFICATION	CODE	SUFFICIENCY RATING - NO. OF BRIDGES			TOTAL NO. OF BRIDGES
		0-49.99	50-79.99	80-100	
INTERSTATE-----	01	0	0	0	0
FEDERAL-AID PRIMARY -----	02	0	0	0	0
FEDERAL-AID URBAN -----	03	0	0	0	0
FEDERAL-AID SECONDARY -----	04	4	3	8	15
NON-FEDERAL-AID -----	05	28	12	40	80
OTHER UNCLASSIFIED SYSTEMS ----->		0	0	0	0
TOTAL NO. OF BRIDGES ----->		32	15	48	95

WARRICK COUNTY

SUMMARY OF BRIDGE INSPECTION SUFFICIENCY RATINGS

COUNTY NO. 87

DATE 03/20/98

SYSTEM CLASSIFICATION	CODE	SUFFICIENCY RATING - NO. OF BRIDGES			TOTAL NO. OF BRIDGES
		0-49.99	50-79.99	80-100	
INTERSTATE-----	01	0	0	0	0
FEDERAL-AID PRIMARY -----	02	0	0	0	0
FEDERAL-AID URBAN -----	03	0	0	0	0
FEDERAL-AID SECONDARY -----	04	2	3	10	15
NON-FEDERAL-AID -----	05	19	7	71	97
OTHER UNCLASSIFIED SYSTEMS ----->		0	0	0	0
TOTAL NO. OF BRIDGES ----->		21	10	81	112

WASHINGTON COUNTY

SUMMARY OF BRIDGE INSPECTION SUFFICIENCY RATINGS

COUNTY NO. 88

DATE 03/20/98

SYSTEM CLASSIFICATION	CODE	SUFFICIENCY RATING - NO. OF BRIDGES			TOTAL NO. OF BRIDGES
		0-49.99	50-79.99	80-100	
INTERSTATE-----	01	0	0	0	0
FEDERAL-AID PRIMARY -----	02	0	0	0	0
FEDERAL-AID URBAN -----	03	0	0	3	3
FEDERAL-AID SECONDARY -----	04	0	5	13	18
NON-FEDERAL-AID -----	05	10	27	75	112
OTHER UNCLASSIFIED SYSTEMS ----->		0	0	0	0
TOTAL NO. OF BRIDGES ----->		10	32	91	133

WAYNE COUNTY

SUMMARY OF BRIDGE INSPECTION SUFFICIENCY RATINGS

COUNTY NO. 89

DATE 03/20/98

SYSTEM CLASSIFICATION	CODE	SUFFICIENCY RATING - NO. OF BRIDGES			TOTAL NO. OF BRIDGES
		0-49.99	50-79.99	80-100	
INTERSTATE-----	01	0	0	0	0
FEDERAL-AID PRIMARY -----	02	0	0	0	0
FEDERAL-AID URBAN -----	03	3	10	6	19
FEDERAL-AID SECONDARY -----	04	5	6	25	36
NON-FEDERAL-AID -----	05	40	32	102	174
OTHER UNCLASSIFIED SYSTEMS ----->		0	0	0	0
TOTAL NO. OF BRIDGES ----->		48	48	133	229

WELLS COUNTY

SUMMARY OF BRIDGE INSPECTION SUFFICIENCY RATINGS

COUNTY NO. 90

DATE 03/20/98

SYSTEM CLASSIFICATION	CODE	SUFFICIENCY RATING - NO. OF BRIDGES			TOTAL NO. OF BRIDGES
		0-49.99	50-79.99	80-100	
INTERSTATE-----	01	0	0	0	0
FEDERAL-AID PRIMARY -----	02	0	0	0	0
FEDERAL-AID URBAN -----	03	0	0	0	0
FEDERAL-AID SECONDARY -----	04	1	5	19	25
NON-FEDERAL-AID -----	05	4	19	86	109
OTHER UNCLASSIFIED SYSTEMS ----->		0	0	0	0
TOTAL NO. OF BRIDGES ----->		5	24	105	134

WHITE COUNTY

SUMMARY OF BRIDGE INSPECTION SUFFICIENCY RATINGS

COUNTY NO. 91

DATE 03/20/98

SYSTEM CLASSIFICATION	CODE	SUFFICIENCY RATING - NO. OF BRIDGES			TOTAL NO. OF BRIDGES
		0-49.99	50-79.99	80-100	
INTERSTATE-----	01	0	0	0	0
FEDERAL-AID PRIMARY -----	02	0	0	0	0
FEDERAL-AID URBAN -----	03	1	0	0	1
FEDERAL-AID SECONDARY -----	04	0	1	18	19
NON-FEDERAL-AID -----	05	2	2	135	139
OTHER UNCLASSIFIED SYSTEMS ----->		0	0	0	0
TOTAL NO. OF BRIDGES ----->		3	3	153	159

WHITLEY COUNTY

SUMMARY OF BRIDGE INSPECTION SUFFICIENCY RATINGS

COUNTY NO. 92

DATE 03/20/98

SYSTEM CLASSIFICATION	CODE	SUFFICIENCY RATING - NO. OF BRIDGES			TOTAL NO. OF BRIDGES
		0-49.99	50-79.99	80-100	
INTERSTATE-----	01	0	0	0	0
FEDERAL-AID PRIMARY -----	02	0	0	0	0
FEDERAL-AID URBAN -----	03	0	0	0	0
FEDERAL-AID SECONDARY -----	04	0	2	2	4
NON-FEDERAL-AID -----	05	16	32	30	78
OTHER UNCLASSIFIED SYSTEMS ----->		0	0	0	0
TOTAL NO. OF BRIDGES ----->		16	34	32	82

County Specific Tables

Table 2 Listing of Structurally Deficient and Functionally Obsolete Bridges in Each County



NBI NO.	BRIDGE NO.	FEATURE INTERSECTED	FACILITY CARRIED	LENGTH	STRUCTURE DEFICIENT ITEMS							SUFF RATING	FAS
					58	59	60	62	67	71			
0100001	00001	WERLING JCINT DITCH	ROAD 650 W	32	6	4	6	N	4	4	48.5	8	
0100029	00033	WERLING-MYERS DITCH	ROAD 750 N	29	7	7	3	N	3	4	43.4	8	
0100053	00072	YELLOW CREEK	ROAD 250 N	35	6	3	3	N	2	0	39.0	8	
0100058	00077	YELLOW CREEK	ROAD 200 E	23	6	4	6	N	4	4	37.6	8	
0100069	00090	YELLOW CREEK	ROAD 100 E	29	7	7	4	N	4	5	46.8	8	
0100072	00093	YELLOW CREEK	ROAD 10 EA	24	7	7	4	N	4	7	64.5	8	
0100073	00094	YELLOW CREEK	ROAD 000	34	7	4	5	N	4	6	51.8	8	
0100076	00097	BLUE CREEK	ROAD 100 S	70	4	4	5	N	2	4	33.9	8	
0100084	00108	BLUE CREEK	ROAD 500 E	66	6	6	4	N	2	4	35.9	8	
0100086	00110	BLUE CREEK	ROAD 300 E	48	5	6	7	N	2	6	48.8	8	
0100095	00119	GATES DITCH	ROAD 450 S	37	6	3	5	N	2	4	36.0	8	
0100102	00126	BERGER DITCH	ROAD 525 E	30	7	8	4	N	4	5	59.5	8	
0100104	00128	FARLOW DITCH	ROAD 300 E	31	6	6	5	N	2	5	47.2	8	
0100106	00130	FARLOW DITCH	ROAD 500 S	25	7	6	4	N	4	5	40.3	8	
0100112	00140	BERGER DITCH	ROAD 600 E	29	6	4	4	N	4	5	45.1	8	
0100117	00145	THREEMILE CREEK	ROAD 500 W	24	6	4	6	N	2	6	40.0	8	
0100123	00158	BREWSTER DITCH	ROAD 1000	26	7	6	4	N	2	5	37.0	8	
0100124	00160	LUFBORROW DITCH	ROAD 450 E	38	5	6	4	N	4	6	46.1	8	

NBI NO.	BRIDGE NO.	FEATURE INTERSECTED	FACILITY CARRIED	LENGTH	STRUCTURE OBSOLETE ITEMS					SUFF RATING	FAS
					67	68	69	71	72		
0100034	00042	HOLTHOUSE DITCH	ROAD 300 W	39	5	3	N	6	4	58.9	8
0100055	00074	BERRY DITCH	ROAD 300 N	27	5	3	N	6	4	61.3	8
0100064	00083	MARTZ CREEK	ROAD 200 N	32	4	3	N	5	5	64.4	8
0100101	00125	SIPE DITCH	ROAD 675 E	23	5	3	N	6	5	76.7	8
0100107	00131	GATES DITCH	ROAD 500 S	44	4	3	N	6	5	52.0	8
0100116	00144	OVERFLOW OF WABASH RIVER	ROAD 700 S	40	5	3	N	7	6	71.6	8

TOTAL NUMBER DEFICIENT OR OBSOLETE 24

TOTAL LENGTH DEFICIENT OR OBSOLETE 835

NBI NO.	BRIDGE NO.	FEATURE INTERSECTED	FACILITY CARRIED	LENGTH	STRUCTURE DEFICIENT ITEMS						SUFF RATING	FAS
					58	59	60	62	67	71		
020006	00007	BRANCH - REBECCA KNIGHT	SOUTH COUN	22	3	3	3	N	2	4	31.9	0
020022	00032	ST. JOSEPH RIVER	VAN ZILE R	178	6	4	4	N	3	6	27.4	8
020083	00114	BULLERMAN DITCH	LANDIN ROA	60	5	4	4	N	4	6	41.2	4
020086	00117	BOTTERN DITCH	MILAN CENT	33	5	4	5	N	4	7	56.8	8
020091	00123	GRICE DITCH	BRUICK ROA	27	6	6	4	N	4	6	71.0	4
0200116	00153	HUFFMAN DITCH	SAMPSON RO	74	6	6	4	N	4	5	69.0	3
0200135	00183	SCHMICK DITCH (#)	SEILER ROA	22	4	6	6	N	6	3	76.5	8
0200144	00194	TRIER DITCH	MEYER ROAD	70	4	4	6	N	4	6	50.0	3
0200151	00204	ROBINSON CREEK	LOWER HUNT	103	4	6	5	N	5	7	52.1	8
0200168	00232	SUTER DRAIN & N.D. #1	COVERDALE	27	4	7	7	N	7	6	94.9	8
0200170	00234	PLEASANT RUN DITCH	ABOITE ROA	85	4	7	6	N	6	6	96.9	8
0200172	00236	REBECCA KNIGHT DRAIN	SOUTH COUN	84	4	5	6	N	4	5	42.5	8
0200187	00251	DETTMER DITCH	HAMILTON R	36	7	7	4	N	4	5	41.7	8
0200201	00268	ST. MARYS RIVER	BUSTICK RO	174	5	2	6	N	2	5	22.2	8
0200208	00278	BÜHNKE DITCH	MONROEVILL	53	3	5	6	N	5	6	58.6	4
0200216	00290	ST. MARYS RIVER	MARION CEN	177	4	3	5	N	3	6	28.9	8
0200226	00301	FLATRCK CREEK	HOFFMAN RO	81	5	4	4	N	4	6	56.8	8
0200231	00307	HOFFMAN-LEPPER DITCH	HOUK ROAD	77	6	5	4	N	4	7	68.9	6
0200241	00319	BULLERMAN DITCH	STATE BOUL	42	6	4	5	N	4	7	49.2	3
0200245	00402	TRIER DITCH	WAYNE TRAC	27	6	4	5	N	4	7	51.0	3
0200261	00525	SPY RUN CREEK	FOURTH STR	74	4	5	5	N	5	3	60.0	3
0200266	00535	DELTA LAKE	COLUMBIA S	50	5	4	4	N	4	6	51.9	3
0200267	00537	MAUMEE RIVER	TECUMSEH S	311	5	4	4	N	4	4	39.5	3
0200269	00539	ST. JOSEPH RIVER	TENNESSEE	219	3	3	4	N	3	6	19.9	3
0200272	00542	SPY RUN CREEK	WELLS STRE	58	5	3	4	N	3	6	6.4	3
0200273	00546	SPY RUN CREEK	STATE BOUL	40	4	4	5	N	4	2	40.2	3
0200278	00601	TRIER DITCH	MAIN STREE	112	4	5	6	N	5	6	64.3	3
0200284	00099	BECKETTS RUN	COLDWATER	30	5	4	4	N	4	7	49.1	3
0200285	00104	LOWTHER CREEK (#)	GOSHEN AVE	33	5	3	3	N	3	3	16.5	3
0200287	00206	FAIRFIELD DITCH	BLUFFTON R	43	5	3	5	N	3	7	26.8	3
0200289	00284	ST. MARYS RIVER	HUAGLAND R	207	4	6	4	N	4	7	26.7	4
0200302	00416	ADAM SCHLEMMER BAKER DR.	MCARDLE RO	27	6	7	6	N	6	2	83.8	8
0200309	00551	NORFOLK-WESTERN RAILROAD	EDSALL AVE	96	5	3	3	N	2	6	9.4	8
0200317	00162	FLATRCK CREEK OVERFLOW	LINCOLN HI	35	5	4	5	N	4	6	54.1	4
0200318	00163	HOFFMAN CREEK	LINCOLN HI	142	6	3	4	N	3	5	34.9	4
0200321	00335	FLAUGH DITCH	WEST JEFFE	34	4	3	4	N	3	7	4.0	3
0200323	00423	GRAHAM MCCULLUCH DITCH	WEST JEFFE	23	N	N	N	4	4	4	37.9	3
0200339	00500	ST. MARYS RIVER	BAER FIELD	338	4	5	5	N	5	6	77.6	3

NBI NO.	BRIDGE NO.	FEATURE INTERSECTED	FACILITY CARRIED	LENGTH	STRUCTURE OBSOLETE ITEMS					SUFF RATING	FAS
					67	68	69	71	72		
0200066	00088	SPY RUN CREEK	COOK ROAD	62	6	2	N	7	6	76.3	3
0200069	00092	FLAUGH DITCH	BASS ROAD	52	6	2	N	7	6	79.9	3
0200071	00095	SPY RUN CREEK	WASHINGTON	27	5	2	N	7	5	50.7	3
0200075	00400	MOWRER DRAIN	ST. JOE CEN	27	4	3	N	6	7	58.4	8

NBI NO.	BRIDGE NO.	FEATURE INTERSECTED	FACILITY CARRIED	LENGTH	STRUCTURE OBSOLETE ITEMS					SUFF RATING	FAS
					67	68	69	71	72		
0200077	00107	GRAHAM MCCULLUCH DRAIN	SOUTH BEND	50	5	3	N	7	0	69.5	0
0200079	00110	BULLERMAN DITCH	TRIER ROAD	26	5	2	N	4	0	65.1	3
0200080	00111	KOESTER DITCH	STELLHORN	51	0	2	N	6	7	69.1	4
0200099	00132	MAUMEE RIVER	PLATTER RD	410	6	3	N	8	0	78.3	4
0200134	00182	TRIER DITCH	MOELLER RD	53	5	2	N	6	5	64.0	3
0200136	00184	TRIER DITCH	ADAMS CENT	71	6	2	N	8	7	70.8	3
0200138	00186	TRIER DITCH	RUSE AVENU	100	5	2	N	7	7	58.3	3
0200157	00217	ABOITE CREEK	LIBERTY MI	82	5	3	N	7	3	53.3	0
0200163	00226	LITTLE WABASH RIVER (#)	AMBER ROAD	51	5	0	N	4	3	81.0	8
0200183	00247	WITZGALL DRAIN	FEIGHNER R	41	5	3	N	3	4	67.9	8
0200190	00254	HARBER DITCH	FERGUSON R	83	6	2	N	7	8	79.0	4
0200203	00272	HOUK DITCH	MINNICH RD	56	6	2	N	7	7	79.9	4
0200207	00277	HOFFMAN DITCH	MONROEVILL	53	5	2	N	6	6	51.6	4
0200219	00293	HOFFMAN DITCH (#)	FLATROCK R	53	6	7	N	3	0	94.0	8
0200246	00403	TRIER DITCH	PAULDING R	26	6	2	N	6	0	78.0	3
0200253	00501	FAIRFIELD DITCH	LOWER HUNT	52	5	2	N	0	0	56.3	3
0200257	00511	ST. MARYS RIVER	HARRISON S	369	8	2	N	7	6	80.5	3
0200258	00513	SPY RUN CREEK	PROGRESS B	61	6	2	N	7	5	69.1	3
0200260	00524	CUNRAIL RAILROAD	SPRING STR	142	5	2	N	5	2	59.1	3
0200263	00528	BULLERMAN DITCH	MAYSVILLE	83	6	2	N	7	7	78.4	3
0200264	00529	MAUMEE RIVER	COLUMBIA S	416	5	2	N	7	4	53.8	3
0200265	00533	SPY RUN CREEK	SHERMAN RD	44	5	2	N	4	6	52.1	3
0200277	00550	HIGHLAND DRAIN 4 (#)	TILLMAN RD	26	6	2	N	5	7	76.6	3
0200279	00602	MARTIA DITCH	SUMMIT STR	39	7	3	N	7	4	76.4	3
0200280	00054	CEDAR CREEK	COLDWATER	126	6	3	N	6	7	92.0	4
0200303	00417	BULLERMAN DRAIN	LAHMEYER R	27	5	3	N	7	8	75.8	8
0200316	00161	FLATRCK CREEK	LINCOLN HI	75	5	7	N	3	7	75.9	4
0200331	00532	SPY RUN CREEK	FRANKE PAR	35	5	2	N	4	7	66.4	8
0200343	00605	TRIER DITCH	OLD US 24	107	5	2	N	7	8	62.7	3

TOTAL NUMBER DEFICIENT OR OBSOLETE 71

TOTAL LENGTH DEFICIENT OR OBSOLETE 6300

NBI NO.	BRIDGE NO.	FEATURE INTERSECTED	FACILITY CARRIED	LENGTH	STRUCTURE DEFICIENT ITEMS						SUFF RATING	FAS
					58	59	60	62	67	71		
030003	0001	BEAR CREEK	500 SOUTH	78	3	4	5	N	4	4	25.7	8
030004	0002	BEAR CREEK	1200 EAST	61	4	4	4	N	2	3	15.9	8
030008	0006	FALL FORK CLIFTY CREEK	1200 EAST	95	6	4	5	N	4	2	19.3	8
030011	0009	LITTLE SAND CREEK	200 SOUTH	130	4	8	6	N	6	7	76.3	4
030015	0015	BEAR CREEK	300 SOUTH	84	5	5	4	N	4	2	42.6	8
030017	0017	LITTLE SAND CREEK	650 EAST	103	4	4	4	N	2	7	24.4	8
030018	0018	ROCK CREEK	900 EAST	33	5	5	3	N	2	4	17.9	8
030021	0021	OTTER CREEK	650 EAST	40	4	5	4	N	4	5	30.6	8
030022	0022	FISHERS FORK	650 EAST	50	5	4	4	N	2	5	16.7	8
030031	0033	FISHERS FORK	100 SOUTH	44	4	5	6	N	2	6	24.1	8
030032	0034	BRANCH FISHERS FORK	100 SOUTH	30	4	5	6	N	2	5	16.9	8
030041	0045	BRANCH DUCK CREEK	425 NORTH	42	4	5	5	N	5	4	49.2	8
030043	0047	CLIFTY CREEK	1150 EAST	131	4	5	5	N	5	6	55.3	8
030045	0049	DUCK CREEK	1200 EAST	63	5	4	3	N	2	4	19.1	8
030046	0050	DUCK CREEK	850 NORTH	67	4	4	4	N	4	6	31.0	8
030048	0052	LITTLE HAW CREEK	800 NORTH	32	5	4	4	N	2	6	38.7	8
030051	0055	HAW CREEK	775 EAST	67	6	3	4	N	3	4	15.2	8
030053	0057	LITTLE HAW CREEK	945 NORTH	23	5	5	3	N	3	5	17.2	8
030058	0062	DUCK CREEK	500 NORTH	60	5	5	5	N	2	4	31.2	4
030059	0063	SCHAEFFER LAKE	900 EAST	54	5	5	4	N	2	4	11.1	8
030060	0064	DUCK CREEK	630 NORTH	43	4	4	4	N	4	2	18.7	8
030063	0067	LITTLE HAW CREEK	695 NORTH	39	7	6	3	N	3	2	31.0	8
030068	0073	FLATRCK RIVER	900 NORTH	260	5	4	5	N	4	6	22.9	8
030078	0081	TOUGH CREEK	600 NORTH	37	6	6	4	N	4	2	20.4	8
030083	0086	CHAMBERS DITCH	525 EAST	33	5	2	2	N	2	5	26.4	8
030084	0087	SIDNEY BRANCH	350 EAST	36	5	2	4	N	2	5	15.9	8
030091	0094	BRANCH CLIFTY CREEK	250 NORTH	24	5	6	4	N	4	4	45.5	8
030093	0096	SLOAN BRANCH	ROCKY FORD	35	8	8	3	N	3	7	41.8	3
030096	00101	HAW CREEK	MARR ROAD	124	3	4	5	N	2	6	2.0	4
030098	00103	SLOAN BRANCH	TALLEY ROA	68	4	6	5	N	5	7	49.2	8
030103	00110	FISHERS FORK	525 EAST	41	4	5	6	N	5	6	62.5	4
030104	00111	CLIFTY CREEK	115 EAST	282	4	7	6	N	6	7	71.8	8
030105	00112	SAND BRANCH	800 SOUTH	35	8	8	8	N	2	2	89.5	8
030112	00120	COOKS CREEK	525 EAST	36	4	6	6	N	6	4	70.7	8
030116	00124	LITTLE SAND CREEK	400 SOUTH	60	5	5	4	N	4	4	20.5	8
030119	00128	SAND BRANCH	850 SOUTH	32	5	4	5	N	2	5	20.8	8
030121	00130	EAST FORK WHITE CREEK	1100 SOUTH	55	6	5	4	N	4	4	36.2	8
030122	00131	BRANCH THOMPSON SLOUGH	1100 SOUTH	32	4	6	6	N	5	7	53.6	8
030123	00133	FLATRCK RIVER	400 NORTH	263	2	2	0	N	0	0	16.0	4
030130	00146	BIG SLOUGH	450 NORTH	60	7	7	7	N	7	2	96.0	8
030132	00148	BIG SLOUGH	650 NORTH	60	5	6	5	N	5	2	60.7	8
030133	00149	DRIFTWOOD RIVER	TANNEHILL	233	5	6	4	N	4	7	41.7	4
030135	00153	LICK CREEK	660 NORTH	60	2	0	0	N	0	2	32.0	8
030137	00163	EAST FORK SALT CREEK	GEORGETOWN	26	5	4	5	N	2	4	12.5	8
030138	00165	BRANCH WOLF CREEK	600 WEST	24	6	4	4	N	4	6	33.7	8
030139	00167	WOLF CREEK	HOLLOW ROA	32	6	7	7	N	5	2	76.1	8
030142	00170	DRIFTWOOD RIVER	LOWELL ROA	440	4	7	6	N	5	7	55.7	8

BARTHOLOMEW COUNTY

LISTING FOR COUNTY DEFICIENT AND OBSOLETE BRIDGES

DATE 03/20/98

NBI NO.	BRIDGE NO.	FEATURE INTERSECTED	FACILITY CARRIED	LENGTH	STRUCTURE DEFICIENT ITEMS						SUFF RATING	FAS
					58	59	60	62	67	71		
0300143	00171	BRANCH CATHERINE CREEK	265 NORTH	23	6	5	4	N	4	4	45.6	8
0300149	00177	CATHERINE CREEK	325 WEST	40	5	5	3	N	3	6	8.5	4
0300150	00178	WOLF CREEK	325 WEST	61	5	4	4	N	2	7	2.0	4
0300152	00180	BRANCH DENIOS CREEK	300 SOUTH	28	5	5	5	N	2	4	19.2	8
0300157	00185	BRANCH DENIOS CREEK	475 WEST	23	7	5	6	N	2	5	36.3	4
0300168	00197	BR. EAST FORK WHITE CRK.	600 SOUTH	30	5	4	4	N	2	4	24.3	8
0300173	00201	EAST FORK WHITE CREEK	650 WEST	35	5	5	4	N	2	3	15.9	8
0300180	00211	BRANCH WHITE CREEK	725 WEST	29	5	6	3	N	3	2	31.9	8
0300181	00212	BRANCH WHITE CREEK	850 SOUTH	26	4	5	5	N	2	4	25.8	8
0300190	00240	WOLF CREEK	25 NORTH	41	5	5	5	N	5	2	65.0	8
0300201	00278	DENIOS CREEK	400 SOUTH	28	N	N	N	4	4	2	47.9	8
0300204	00286	HAW CREEK	ROCKY FORD	234	4	7	6	N	6	7	88.5	3
0300207	00289	HAW CREEK	7TH STREET	167	7	4	3	N	2	4	8.7	8
0300209	00291	LITTLE HAW CREEK	900 EAST	29	5	6	6	N	4	2	45.1	8
0300210	00292	OVERFLOW-EAST FK WHITE R	800 SOUTH	84	7	7	5	N	5	2	60.9	4
0300219	00142	BRANCH OF BIG SLOUGH	800 NORTH	27	7	6	4	N	4	4	64.8	4
0300222	00295	M. HALL DITCH	450 EAST	30	3	8	3	N	3	4	19.4	8
0300223	00296	BR EAST FK WHITE RIVER	800 SOUTH	28	7	6	3	N	3	2	26.1	4
0300230	00307	NORTH BRANCH WOLF CREEK	BAKER HOLL	27	5	4	4	N	4	2	42.8	8
0300232	00309	OVERFLOW-EAST FK WHITE R	800 SOUTH	29	N	N	N	8	5	2	76.4	4

NBI NO.	BRIDGE NO.	FEATURE INTERSECTED	FACILITY CARRIED	LENGTH	STRUCTURE OBSOLETE ITEMS					SUFF RATING	FAS
					67	68	69	71	72		
0300016	00016	LITTLE SAND CREEK	730 EAST	76	5	3	N	7	4	62.6	8
0300019	00019	ROCK CREEK	940 EAST	33	4	2	N	4	4	31.1	8
0300024	00026	CLIFTY CREEK	850 EAST	156	5	2	N	7	4	46.1	8
0300037	00039	FALL FORK CLIFTY CREEK	300 NORTH	103	4	2	N	6	3	39.9	8
0300050	00054	LITTLE HAW CREEK	775 EAST	41	4	3	N	5	4	43.3	8
0300052	00056	HAW CREEK	900 NORTH	106	5	2	N	4	4	43.7	8
0300054	00058	LITTLE HAW CREEK	1010 EAST	34	4	3	N	4	5	45.7	8
0300064	00068	LITTLE HAW CREEK	750 NORTH	27	6	3	N	5	5	77.0	8
0300075	00078	BRANCH OF TOUGH CREEK	700 NORTH	33	4	2	N	7	5	40.9	8
0300080	00083	HAW CREEK	450 NORTH	120	7	3	N	7	6	83.2	4
0300095	00100	HAW CREEK	10TH STREET	168	6	2	N	7	6	79.9	3
0300191	00255	EAST FORK WHITE CREEK	800 SOUTH	48	6	3	N	5	4	65.8	8
0300206	00288	HAW CREEK	8TH STREET	268	7	2	N	6	7	78.9	3
0300208	00290	HAW CREEK	17TH STREET	210	8	2	N	8	6	77.5	3

TOTAL NUMBER DEFICIENT OR OBSOLETE 81

TOTAL LENGTH DEFICIENT OR OBSOLETE 6199

BENTON COUNTY

LISTING FOR COUNTY DEFICIENT AND OBSOLETE BRIDGES

DATE 03/20/98

NBI NO.	BRIDGE NO.	FEATURE INTERSECTED	FACILITY CARRIED	LENGTH	STRUCTURE DEFICIENT ITEMS						SUFF RATING	FAS
					58	59	60	62	67	71		
040004	00010	SUGAR CREEK	COUNTY ROA	44	6	5	4	N	4	7	37.7	3
040009	00016	BRANCH OF SUGAR CREEK	COUNTY ROA	35	2	2	3	N	2	6	18.6	3
040010	00017	SUGAR CREEK	COUNTY ROA	55	5	5	1	N	0	5	34.0	3
040015	00026	UPPER SUGAR CREEK	COUNTY ROA	24	5	5	4	N	4	6	35.2	4
040016	00027	BIG PINE CREEK DITCH	COUNTY ROA	31	5	6	4	N	4	6	29.6	3
040025	00038	CARPENTER CREEK	COUNTY ROA	80	6	6	4	N	4	5	27.9	3
040027	00040	CARPENTER CREEK	COUNTY ROA	26	4	4	5	N	4	7	47.8	3
040029	00045	HOAGLAND DITCH	COUNTY ROA	32	4	4	3	N	3	5	29.9	3
040031	00053	MINIER LATERAL	DIVISION R	24	3	4	3	N	2	4	25.9	3
040034	00062	MUD CREEK	COUNTY ROA	86	4	4	4	N	4	6	49.2	3
040035	00063	FINIGAN DITCH	COUNTY ROA	30	4	5	5	N	5	7	60.8	3
040036	00064	MINIER LATERAL	COUNTY ROA	27	5	5	4	N	4	6	55.0	3
040038	00068	MUD PINE CREEK	COUNTY ROA	30	5	6	4	N	4	4	44.1	3
040039	00070	MUD CREEK	COUNTY ROA	40	5	5	1	N	0	6	34.0	3
040044	00080	BIG PINE CREEK	COUNTY ROA	45	6	5	4	N	3	6	28.7	3
040045	00081	BIG PINE CREEK	COUNTY ROA	45	5	5	4	N	4	6	27.7	3
040049	00085	LITTLE PINE CREEK	CR 300S E	45	6	4	5	N	4	4	36.8	3
040052	00089	OWENS DITCH	COUNTY ROA	31	6	6	6	N	2	7	40.1	3
040056	00095	LITTLE PINE CREEK	COUNTY ROA	40	6	6	4	N	4	6	50.4	3
040058	00098	LITTLE PINE CREEK	COUNTY ROA	58	6	6	4	N	4	7	43.3	3
040059	00100	LEUCK DITCH	COUNTY ROA	33	5	5	5	N	2	6	42.2	3
040060	00101	GOOSE CREEK	COUNTY ROA	35	5	4	4	N	4	5	50.8	3
040062	00108	GOOSE CREEK	COUNTY ROA	30	5	4	4	N	4	5	40.3	3
040071	00120	BROWN DITCH	COUNTY ROA	24	4	5	3	N	2	6	32.9	3
040073	00123	MUD PINE CREEK	COUNTY ROA	89	6	4	6	N	4	7	46.0	3
040074	00124	BROWN DITCH	COUNTY ROA	30	6	7	3	N	3	6	30.8	3
040076	00126	BRANCH OF BIG PINE CREEK	COUNTY ROA	34	4	2	2	N	0	5	19.5	3
040077	00127	BIG PINE CREEK	COUNTY ROA	152	0	0	2	N	0	0	22.5	3
040082	00133	BIG PINE CREEK	COUNTY ROA	132	6	6	3	N	3	4	21.1	3
040087	00139	DRUMM DITCH	COUNTY ROA	28	5	4	5	N	2	4	31.0	3
040090	00151	COON CREEK	COUNTY ROA	34	5	5	4	N	2	4	34.9	3
040091	00153	FINIGAN DITCH	COUNTY ROA	55	4	5	4	N	2	5	34.0	3
040095	00158	SALMON DITCH	COUNTY ROA	25	6	6	3	N	2	7	39.0	3
040099	01001	GREENWOOD DITCH	COUNTY ROA	33	0	0	0	N	0	6	32.0	3
040100	01002	HOAGLAND DITCH	COUNTY ROA	26	6	5	4	N	4	7	48.2	3
040116	00060	SALMON DITCH	STATE LINE	50	5	4	7	N	4	7	61.7	3

NBI NO.	BRIDGE NO.	FEATURE INTERSECTED	FACILITY CARRIED	LENGTH	STRUCTURE OBSOLETE ITEMS					SUFF RATING	FAS
					67	68	69	71	72		
040002	00008	SUGAR CREEK	COUNTY ROA	46	5	3	N	6	5	51.7	3
040012	00019	MONTGOMERY DITCH	COUNTY ROA	42	7	5	N	4	3	91.0	3
040024	00037	BIG PINE CREEK DITCH	COUNTY ROA	53	5	3	N	4	6	54.7	3
040042	00078	OWENS DITCH	COUNTY ROA	47	6	3	N	5	6	66.5	3
040061	00104	LEUCK DITCH	COUNTY ROA	24	5	N	N	5	3	81.0	3
040108	00102	LEUCK DITCH	COUNTY ROA	26	6	N	N	5	3	93.0	3

BENTON COUNTY

LISTING FOR COUNTY DEFICIENT AND OBSOLETE BRIDGES

DATE 03/20/93

NDI NO.	BRIDGE NO.	FEATURE INTERSECTED	FACILITY CARRIED	LENGTH	STRUCTURE OBSOLETE ITEMS					SUFF RATING	FAS
					67	68	69	71	72		
0400110	00138	BRANCH OF BIG PINE CREEK	COUNTY ROA	28	6	N	N	6	3	93.0	8

TOTAL NUMBER DEFICIENT OR OBSOLETE 43

TOTAL LENGTH DEFICIENT OR OBSOLETE 1904

BLACKFORD COUNTY

LISTING FOR COUNTY DEFICIENT AND OBSOLETE BRIDGES

DATE 03/20/98

NBI NO.	BRIDGE NO.	FEATURE INTERSECTED	FACILITY CARRIED	LENGTH	STRUCTURE DEFICIENT ITEMS						SUFF RATING	FAS
					58	59	60	62	67	71		
0500012	00013	BIG LICK CREEK	200 SOUTH	75	7	7	3	N	3	7	23.5	8
0500060	00078	PRAIRIE CREEK	50 WEST	45	8	8	6	N	2	8	38.2	8
0500076	00072	TWO MILE DITCH	500 EAST	24	5	3	4	N	3	9	54.4	4

NBI NO.	BRIDGE NO.	FEATURE INTERSECTED	FACILITY CARRIED	LENGTH	STRUCTURE OBSOLETE ITEMS					SUFF RATING	FAS
					67	68	69	71	72		
0500020	00022	LITTLE LICK CREEK	CROSS STRE	68	6	7	N	9	3	93.8	3
0500024	00027	LITTLE LICK CREEK	200 EAST	44	6	3	N	8	5	64.9	4
0500028	00031	BIG LICK CREEK	825 EAST	39	6	3	N	8	6	74.8	8
0500059	00063	BRANCH SLCCUM DITCH	400 NORTH	26	7	5	N	5	3	94.0	8
0500074	00505	LITTLE LICK CREEK	WILLMAN RO	34	6	5	N	7	3	93.0	8

TOTAL NUMBER DEFICIENT OR OBSOLETE 8

TOTAL LENGTH DEFICIENT OR OBSOLETE 355

NBI NO.	BRIDGE NO.	FEATURE INTERSECTED	FACILITY CARRIED	LENGTH	STRUCTURE DEFICIENT ITEMS							SUFF RATING	FAS
					58	59	60	62	67	71			
060001	00001	PRAIRIE CREEK	LAFAYETTE	55	5	4	5	N	4	6	43.6	8	
060004	00010	GOLDSBERRY CREEK	825 NORTH	51	4	4	3	N	3	5	28.1	8	
060007	00013	BRUSH CREEK	550 WEST	47	4	4	5	N	4	5	34.2	8	
060011	00018	GOLDSBERRY CREEK	950 WEST	54	5	4	6	N	4	7	33.9	8	
060015	00024	PRAIRIE CREEK	650 NORTH	32	4	3	4	N	3	4	18.6	8	
060022	00032	SUGAR CREEK	350 WEST	122	5	4	5	N	2	6	31.1	8	
060028	00041	SUGAR CREEK	200 EAST	128	4	4	5	N	4	6	15.2	8	
060037	00053	STOKER DITCH	900 EAST	52	4	4	4	N	4	8	36.1	8	
060038	00054	STOKER DITCH	950 EAST	52	4	4	5	N	4	4	31.7	8	
060052	00070	MOUNTS RUN	600 EAST	26	5	4	4	N	4	4	59.5	8	
060078	00109	WOLF CREEK	600 WEST	31	6	7	4	N	4	7	48.1	8	
060094	00139	WALNUT FORK/ SUGAR CREEK	875 WEST	23	6	4	5	N	4	4	41.7	8	
060098	00144	BIG RACCOON CREEK	900 WEST	50	5	4	5	N	4	4	27.7	8	
0600100	00147	BIG RACCOON CREEK	300 SOUTH	33	6	4	5	N	2	7	33.9	8	
0600101	00148	BIG RACCOON CREEK	600 WEST	26	5	4	6	N	4	5	41.3	8	
0600107	00159	SMITH DITCH	400 SOUTH	29	6	4	4	N	4	7	44.3	8	
0600110	00162	BETT DITCH	500 SOUTH	24	5	4	6	N	4	4	48.5	8	
0600113	00166	CUNNINGHAM DITCH	JIM TOWN R	30	4	4	5	N	4	7	36.7	8	
0600125	00186	FISHBACK CREEK	500 SOUTH	41	4	4	4	N	4	7	25.6	8	
0600138	00205	BIG EAGLE CREEK	100 SOUTH	108	4	8	6	N	6	6	91.0	8	
0600140	00207	BIG EAGLE CREEK	O'NEAL ROA	120	5	5	4	N	2	7	26.3	8	
0600148	00220	EAGLE CREEK	1000 EAST	176	5	5	4	N	4	6	26.3	8	
0600153	00228	EDLIN DITCH	600 WEST	89	5	4	7	N	4	8	45.1	8	
0600156	00232	GOLDSBERRY CREEK	RAY RD. (AB	29	4	3	3	N	3	5	28.2	8	
0600166	00285	BRANCH OF WALNUT FURK	200 SOUTH	23	6	6	4	N	4	7	45.9	8	
0600173	00305	PRAIRIE CREEK	NORTH WEST	40	4	4	5	N	4	7	42.7	8	
0600174	00306	PRAIRIE CREEK	ROYAL STRE	50	5	4	4	N	4	6	35.0	3	
0600175	00307	PRAIRIE CREEK	N. MERIDIA	32	6	3	4	N	3	5	34.8	8	
0600176	00308	PRAIRIE CREEK	NORTH EAST	44	5	4	3	N	3	6	34.5	8	
0600177	00309	PRAIRIE CREEK	E. FORDICE	38	4	4	4	N	4	7	32.3	3	
0600183	00067	FINLEY CREEK	100 NORTH	30	N	N	N	4	4	5	61.4	8	

NBI NO.	BRIDGE NO.	FEATURE INTERSECTED	FACILITY CARRIED	LENGTH	STRUCTURE OBSOLETE ITEMS					SUFF RATING	FAS
					67	68	69	71	72		
0600064	00092	SANITARY DITCH	MOUNT ZION	30	5	3	N	5	7	48.1	8
0600117	00175	SMITH DITCH	350 SOUTH	28	4	3	N	4	6	49.8	8
0600130	00193	JACKSON RUN	300 SOUTH	28	5	3	N	6	6	59.0	4
0600157	00239	WILEY THOMPSON DITCH	200 EAST	38	4	3	N	7	4	50.0	8
0600171	00303	PRAIRIE CREEK	N. JAMESON	36	6	3	N	6	6	71.4	8

TOTAL NUMBER DEFICIENT OR OBSOLETE 36

TOTAL LENGTH DEFICIENT OR OBSOLETE 1845

NBI NO.	BRIDGE NO.	FEATURE INTERSECTED	FACILITY CARRIED	LENGTH	STRUCTURE DEFICIENT ITEMS						SUFF RATING	FAS
					58	59	60	62	67	71		
0700014	00017	E FK BEAN BLOSSOM CREEK	BEAR WALLO	25	7	7	3	N	3	4	27.7	8
0700028	00036	NORTH FORK SALT CREEK	HICKORY HI	123	5	0	0	N	0	4	19.0	8
0700031	00042	GRAVEL CREEK	ELKINSVILLE	41	7	4	4	N	2	3	3.0	8
0700034	00047	SYCAMORE BRANCH	MAUMEE ROA	33	3	5	2	N	0	4	15.2	8
0700036	00052	BEAN BLOSSOM CREEK	COVERED BR	101	7	4	7	N	3	4	0.0	8
0700037	00053	BRANCH OF SALT CREEK	HOOVER ROA	26	3	3	3	N	3	4	21.0	8
0700041	00080	OWL CREEK	OWL CREEK	27	6	6	4	N	4	4	32.5	8
0700042	00081	BR BEAN BLOSSOM CREEK	NORTH SHOR	25	6	6	6	N	6	2	72.0	8
0700050	00097	NORTH FORK SALT CREEK	UPPER SALT	30	6	6	4	N	4	3	30.6	8
0700052	00099	LOWER SCHOONER CREEK	CROOKED CR	38	4	6	3	N	3	4	15.7	8
0700054	00101	LOWER SCHOONER CREEK	SCHOONER R	39	5	6	3	N	2	2	16.0	8
0700058	00105	HAMILTON CREEK	POPLAR GRO	90	5	4	6	N	4	6	19.7	8
0700065	00114	N FK BEAN BLOSSOM CREEK	TURNER ROA	52	6	6	6	N	2	5	29.9	8
0700068	00119	SCISCOE BRANCH	OAK GROVE	23	5	6	2	N	2	2	32.0	8
0700071	00122	MT LIBERTY CREEK	MT LIBERTY	23	6	5	3	N	3	6	50.0	3
0700083	00135	BRANCH HOLLOW CREEK	BELLSVILLE	21	5	5	3	N	2	3	5.8	4
0700088	00086	INDIANA RR CO.	HORNETTOWN	137	3	3	3	N	2	N	19.2	8
0700091	00144	BR NORTH FORK SALT CREEK	UPPER SALT	26	N	N	N	4	4	3	35.0	8
0700093	00147	GRAVEL CREEK	GRAVEL CRE	39	7	5	5	N	2	3	27.0	8
0700094	00148	MT LIBERTY CREEK	DOTY ROAD	39	7	4	7	N	3	4	19.9	8
0700095	00045	MIDDLE FORK SALT CREEK	MAUMEE ROA	87	0	4	5	N	0	2	17.0	8

NBI NO.	BRIDGE NO.	FEATURE INTERSECTED	FACILITY CARRIED	LENGTH	STRUCTURE OBSOLETE ITEMS					SUFF RATING	FAS
					67	68	69	71	72		
0700005	00006	LICK CREEK	RICHARDS R	26	5	3	N	4	4	71.1	8
0700006	00007	BEAR CREEK	RICHARDS R	26	3	N	N	6	5	42.3	8
0700007	00008	BEAR CREEK	BEAR CREEK	35	6	2	N	5	5	83.4	8
0700009	00011	BR BEAN BLOSSOM CREEK	UPPER BEAN	29	6	2	N	6	6	74.3	4
0700012	00015	BEAN BLOSSOM CREEK	UPPER BEAN	53	3	3	N	3	4	30.1	4
0700017	00024	S BR MIDDLE FK SALT CR	HARRISON R	34	3	4	N	6	5	51.0	8
0700018	00025	S BR MIDDLE FK SALT CR	BELLSVILLE	30	6	2	N	7	5	76.4	8
0700021	00029	MIDDLE FORK SALT CREEK	POPLAR GRO	60	5	2	N	7	7	64.1	8
0700023	00031	JACKSON BRANCH	JACKSON BR	31	5	4	N	3	4	54.5	8
0700026	00034	BR NORTH FORK SALT CREEK	GREEN VALL	27	5	N	N	3	4	60.5	8
0700027	00035	NORTH FORK SALT CREEK	DUNCAN ROA	65	6	2	N	3	4	71.9	4
0700033	00038	SMOKY HOLLOW	DEWAR RIDG	23	3	N	N	6	5	39.8	8
0700035	00051	LITTLE BLUE CREEK	LITTLE BLU	78	5	3	N	6	4	53.2	8
0700038	00065	CLAY LICK CREEK	OLD SR 46	57	4	2	N	6	6	42.6	8
0700039	00066	GREASY CREEK	OLD SR 46	47	5	2	N	7	6	58.5	8
0700046	00093	EAST FORK SALT CREEK	HOOVER ROA	39	6	3	N	6	4	68.9	8
0700057	00104	HAMILTON CREEK	MT NEBO RO	43	6	7	N	3	4	76.5	8
0700060	00108	CLAY LICK CREEK	WALLOW HOL	26	6	3	N	4	4	68.2	8
0700061	00109	INDIAN CREEK	BEAR CREEK	23	7	2	N	4	4	80.4	8
0700064	00112	EAST BR SWEETWATER CREEK	MT MURIAH	29	4	3	N	4	4	45.3	8
0700067	00118	LICK CREEK	GREEN VALL	22	5	4	N	3	5	61.2	8

NBI NO.	BRIDGE NO.	FEATURE INTERSECTED	FACILITY CARRIED	LENGTH	STRUCTURE OBSOLETE ITEMS					SUFF RATING	FAS
					67	68	69	71	72		
0700075	00127	MIDDLE FORK SALT CREEK	CREAMER HO	82	6	7	N	4	3	62.4	8
0700080	00132	FORK EAST BR SWEETWATER	MT MURIAH	22	6	3	N	6	6	74.0	8
0700081	00133	NORTH FORK SALT CREEK	UPPER SALT	22	8	3	N	7	5	64.5	8
0700097	00005	BEAR CREEK	SLIPPERY E	51	3	3	N	5	5	47.8	8
0700098	00013	LOWER SCHOONER CREEK	SHIPLEY HO	44	3	7	N	6	5	36.3	8

TOTAL NUMBER DEFICIENT OR OBSOLETE 47

TOTAL LENGTH DEFICIENT OR OBSOLETE 2069

NBI NO.	BRIDGE NO.	FEATURE INTERSECTED	FACILITY CARRIED	LENGTH	STRUCTURE DEFICIENT ITEMS					SUFF RATING	FAS	
					58	59	60	62	67			71
080009	00011	SHEETS DRAIN	500 SOUTH	26	5	4	4	N	2	4	26.1	8
080012	00016	MIDDLE FORK WILDCAT CRK	400 WEST	83	1	1	3	N	0	4	21.6	8
080015	00019	MIDDLE FORK WILDCAT CRK	500 WEST	110	5	5	4	N	4	4	39.3	8
080020	00024	BRANCH CF WILDCAT CREEK	PRINCE WIL	40	7	7	3	N	3	4	34.4	8
080030	00039	WILDCAT CREEK	50 EAST	144	1	1	1	N	0	0	18.0	8
080042	00054	LITTLE DEER CREEK	600 EAST	71	6	5	2	N	2	4	17.8	8
080055	00075	LITTLE ROCK CREEK	800 NORTH	50	5	4	3	N	3	4	34.9	8
080058	00081	PAINT CREEK	150 EAST	53	5	5	4	N	4	4	44.0	8
080070	00093	LITTLE ROCK CREEK	175 WEST	24	4	4	5	N	4	4	40.3	8
080073	00096	ROCK CREEK	300 EAST	104	4	5	4	N	4	5	34.9	8
080077	00102	TIPPECANOE RIVER	BICYCLE BR	365	6	3	5	N	3	7	18.0	8
080093	00121	DEER CREEK	300 NORTH	122	3	5	6	N	2	7	24.0	8
080098	00100	ROBINSON BRANCH	500 NORTH	29	0	0	1	N	0	4	22.6	8
080105	00142	WABASH RIVER	250 WEST	635	4	6	5	N	5	6	67.9	4
080118	00180	PAINT CREEK	300 EAST	26	5	5	6	N	2	4	35.7	8
080119	00181	BURNETTS CREEK	TOWPATH RD	41	5	4	4	N	4	5	61.5	8
080121	00146	PLEASANT RUN	600 NORTH	22	0	0	0	N	0	4	32.0	8
080126	00129	ROBINSON BRANCH	600 WEST	24	6	4	6	N	4	4	47.8	8

NBI NO.	BRIDGE NO.	FEATURE INTERSECTED	FACILITY CARRIED	LENGTH	STRUCTURE OBSOLETE ITEMS					SUFF RATING	FAS
					67	68	69	71	72		
080006	00008	SUGAR CREEK	250 SOUTH	50	5	2	N	4	5	49.5	8
080014	00018	WILDCAT CREEK	500 WEST	133	3	3	N	7	4	18.6	8
080028	00036	BACHELOR RUN	300 EAST	25	5	3	N	3	5	50.7	8
080032	00043	BACHELOR RUN	50 EAST	70	5	2	N	6	6	60.8	8
080033	00044	BACHELOR RUN	20 EAST	50	6	3	N	7	6	77.8	4
080040	00052	RIDENCUR DITCH	500 EAST	34	7	5	N	6	3	92.0	8
080056	00078	PAINT CREEK	225 EAST	46	6	3	N	4	4	74.0	8
080059	00082	BRANCH RATTLESNAKE CREEK	1000 NORTH	31	5	N	N	3	5	80.9	8
080065	00088	BACHELOR RUN	100 NORTH	60	7	3	N	6	5	76.9	8
080083	00110	RATTLESNAKE CREEK	700 WEST	56	7	3	N	7	5	76.9	4
080087	00114	RATTLESNAKE CREEK	TOWPATH RD	60	7	3	N	5	5	75.7	8
080096	00126	BRIDGE CREEK	100 NORTH	32	7	2	N	7	5	92.2	8
080107	00144	LITTLE ROCK CREEK	RIVER ROAD	43	5	3	N	5	4	57.6	8
080113	00153	BACHELOR RUN	250 SOUTH	25	5	7	N	3	4	52.1	8
080125	00147	LAKE FREEMAN CANAL	1100 NORTH	89	6	2	N	7	6	73.7	8

TOTAL NUMBER DEFICIENT OR OBSOLETE 33

TOTAL LENGTH DEFICIENT OR OBSOLETE 2773

NBI NO.	BRIDGE NO.	FEATURE INTERSECTED	FACILITY CARRIED	LENGTH	STRUCTURE DEFICIENT ITEMS						SUFF RATING	FAS
					58	59	60	62	67	71		
090070b	00007	HANCOCK DITCH	CO. RD. 90	28	5	5	6	N	2	6	44.0	8
0900083	00123	WABASH RIVER	CO. RD. 82	450	5	5	4	N	4	6	29.0	8
0900088	00130	BIG ROCK CREEK	OLD KOKOMO	41	N	N	N	4	4	8	56.8	8
0900093	00135	LITTLE ROCK CREEK	CO. RD. 20	25	6	6	4	N	4	7	35.2	4
0900100	00143	PIPE CREEK	CO. RD. 85	108	5	4	4	N	4	8	29.5	8
0900106	00150	DEER CREEK	CO. RD. 10	150	0	0	0	N	0	0	19.1	8
0900107	00151	BRANCH OF DEER CREEK	CO. RD. 10	50	0	0	0	N	0	0	24.5	8
0900136	00202	CONRAIL RAILROAD	CO. RD. 60	93	4	5	5	N	2	N	15.2	8
0900137	00203	CONRAIL RAILROAD	CO. RD. 25	250	5	5	6	N	2	N	16.0	8

NBI NO.	BRIDGE NO.	FEATURE INTERSECTED	FACILITY CARRIED	LENGTH	STRUCTURE OBSOLETE ITEMS					SUFF RATING	FAS
					67	68	69	71	72		
0900004	00004	HANCOCK DITCH	CO. RD. 90	29	4	3	N	6	4	33.2	8
0900011	00013	FREDRICKS DITCH	CENTER STR	44	5	3	N	6	5	66.0	8
0900014	00019	HANCOCK DITCH	CO. RD. 90	28	5	3	N	7	8	69.5	8
0900027	00045	KEREN NEFF DITCH	CO. RD. 55	42	7	N	N	7	3	96.0	8
0900051	00078	TRIBUTARY WABASH RIVER	CO. RD. 50	24	4	2	N	7	6	36.3	8
0900063	00093	CROOKED CREEK	ROYAL CENT	23	6	N	N	7	3	93.0	3
0900066	00101	TRIBUTARY WABASH RIVER	SOUTH RIVE	28	5	2	N	7	4	56.4	8
0900129	00185	BIG ROCK CREEK	CO. RD. 55	25	5	3	N	7	6	47.8	8
0900131	00502	GOOSE CREEK	CICOTT STR	29	6	3	N	6	8	92.0	3

TOTAL NUMBER DEFICIENT OR OBSOLETE 18

TOTAL LENGTH DEFICIENT OR OBSOLETE 1467

CLARK COUNTY

LISTING FOR COUNTY DEFICIENT AND OBSOLETE BRIDGES

DATE 03/20/98

NBI NO.	BRIDGE NO.	FEATURE INTERSECTED	FACILITY CARRIED	LENGTH	STRUCTURE DEFICIENT ITEMS						SUFF RATING	FAS
					58	59	60	62	67	71		
1000039	00049	CAMP CREEK	NEW WASHIN	56	5	6	6	N	2	7	41.2	4
NBI NO.	BRIDGE NO.	FEATURE INTERSECTED	FACILITY CARRIED	LENGTH	STRUCTURE OBSOLETE ITEMS					SUFF RATING	FAS	
					67	68	69	71	72			
1000017	00022	SILVER CREEK	MEMPHIS RD	82	5	3	N	6	5	54.3	4	
1000020	00026	MILLER FORK	HILL ROAD	57	4	2	N	6	3	41.4	8	
1000025	00034	NINE PENNY BRANCH	NEW MARKET	36	6	2	N	6	5	87.5	8	
1000037	00047	ROGERS RUN	NEW MARKET	27	6	2	N	6	5	71.7	8	
1000041	00051	LITTLE CAMP CREEK	FLINT RIDG	59	8	3	N	8	7	80.9	8	
1000079	00095	LITTLE INDIAN CREEK	WIESEKA HI	31	6	3	N	7	3	64.6	4	
1000088	00115	YANKEE CREEK	SALEM CHUR	25	5	2	N	5	6	76.1	8	
1000091	00136	SILVER CREEK	HEIL ROAD	37	6	2	N	4	4	64.6	8	
1000097	00200	SILVER CREEK	BEAGLE CLU	21	4	4	N	5	3	48.9	8	
1000110	00410	MILL CREEK	HAMBURG PI	107	7	2	N	7	6	77.8	3	

TOTAL NUMBER DEFICIENT OR OBSOLETE 11

TOTAL LENGTH DEFICIENT OR OBSOLETE 538

NBI NO.	BRIDGE NO.	FEATURE INTERSECTED	FACILITY CARRIED	LENGTH	STRUCTURE DEFICIENT ITEMS						SUFF RATING	FAS
					58	59	60	62	67	71		
110001	00001	OTTER CREEK	ROAD 6 NOR	65	6	5	4	N	2	7	19.0	8
110002	00002	LITTLE CREEK	ROAD 6 NOR	23	4	5	3	N	2	4	22.5	8
110003	00003	N BRANCH OF OTTER CREEK	ROAD 6 NOR	74	0	0	4	N	0	2	23.0	8
110018	00019	OTTER CREEK	ROAD 9 EAS	28	5	5	3	N	2	3	25.7	8
110021	00022	GUN CREEK	ROAD 4 EAS	33	6	5	3	N	2	4	19.0	8
110022	00023	GUN CREEK	ROAD 16 SO	27	4	4	5	N	2	7	18.6	8
110024	00025	GIRTON RUN	ROAD 15 NO	28	6	5	4	N	4	7	33.4	8
110025	00026	VAN BUREN CREEK	ROAD 7 NOR	69	N	5	4	N	4	5	46.4	8
110028	00029	CROYS CREEK	ROAD 11 NO	67	5	4	4	N	4	6	30.7	8
110037	00038	CROYS CREEK	ROAD 9 NOR	44	6	5	5	N	2	5	33.7	8
110041	00044	PRAIRIE CREEK	ROAD 37 SO	34	6	6	4	N	4	4	44.1	8
110046	00050	LITTLE BIRCH CREEK	ROAD 9 SOU	33	4	4	4	N	2	6	29.6	8
110051	00055	SULPHUR CREEK	ROAD 30 NO	39	4	3	3	N	2	4	18.4	8
110053	00057	BRANCH OF BIRCH CREEK	ROAD 7 WES	42	4	4	4	N	4	6	21.1	8
110056	00061	BRANCH OF LOST CREEK	ROAD 23 SU	29	5	4	4	N	4	4	19.2	8
110057	00063	BIRCH CREEK	ROAD 5 WES	33	5	4	4	N	4	5	31.4	8
110075	00084	CROYS CREEK	ROAD 14 SO	75	3	4	4	N	4	4	17.2	8
110077	00089	BRANCH OF MCINTYRE CREEK	ROAD 42 SO	22	5	4	5	N	4	6	39.3	8
110082	00095	BR EAST FORK BIRCH CREEK	ROAD 8 SOU	24	5	5	4	N	4	5	36.8	8
110087	00104	BIG SLOUGH CREEK	ROAD 43 WE	55	5	4	3	N	2	7	22.7	8
110094	00116	CROOKED CREEK	ROAD 27 WE	63	5	4	4	N	2	4	18.5	8
110100	00122	BIG SLOUGH CREEK	ROAD 51 SO	54	5	5	2	N	2	7	27.2	8
110105	00127	BIRCH CREEK	ROAD 47 WE	91	5	4	5	N	2	6	25.1	8
110106	00128	BRANCH OF BIRCH CREEK	ROAD 47 WE	36	5	5	3	N	2	3	16.0	8
110116	00139	DITCH TO EEL RIVER	ROAD 76 SO	34	5	5	4	N	2	7	27.4	8
110119	00142	BRANCH OF BIRCH CREEK	ROAD 55 SO	46	6	6	3	N	3	5	32.1	8
110120	00143	BRANCH OF BIRCH CREEK	ROAD 55 SO	50	5	4	5	N	2	7	19.7	8
110130	00157	NOB CREEK	ROAD 54 SU	34	5	4	4	N	2	4	26.3	8
110137	00164	MUDDY BRANCH	ROAD 58 SO	23	5	5	4	N	4	4	36.1	8
110143	00171	SPLUNGE CREEK	ROAD 79 SO	22	6	4	4	N	4	4	40.3	8
110149	00177	BIG SLOUGH CREEK	ROAD 77 SO	96	5	6	4	N	4	8	65.7	8
110154	00182	BIRCH CREEK	ROAD 55 WE	165	0	0	2	N	0	7	24.5	8
110155	00183	CLEAR BRANCH	ROAD 55 WE	31	5	5	3	N	2	5	19.7	8
110161	00190	BRANCH OF CONNELEY DITCH	ROAD 87 SO	46	5	4	3	N	2	5	19.5	8
110175	00208	EEL RIVER	ROAD 55 WE	206	2	1	5	N	0	5	32.0	8
110176	00211	BRANCH OF CONNELEY DITCH	ROAD 65 WE	33	4	4	3	N	2	7	26.0	8
110184	00220	BRANCH OF CONNELEY DITCH	ROAD 78 EA	31	6	5	4	N	4	4	30.4	8
110185	00223	BRANCH WHITE OAK CREEK	ROAD 92 EA	33	5	5	4	N	4	7	34.3	8
110192	00230	BRANCH OF CONNELEY DITCH	ROAD 73 WE	29	6	6	4	N	4	7	35.0	8
110196	00239	BRANCH GUIRL DITCH	ROAD 113 W	33	5	5	4	N	4	6	27.0	8
110198	00241	WABASH & ERIE CANAL	ROAD 109 W	28	4	4	4	N	4	6	37.0	8
110202	00245	BR. WABASH & ERIE CANAL	ROAD 129 S	43	6	6	4	N	4	6	36.0	8
110203	00246	BR. WABASH & ERIE CANAL	ROAD 129 S	33	6	4	4	N	4	7	25.1	8
110206	00249	BR. WABASH & ERIE CANAL	ROAD 133 S	33	5	4	3	N	3	6	27.6	8
110207	00250	BR. WABASH & ERIE CANAL	ROAD 123 W	24	4	4	4	N	4	5	32.0	8
110209	00252	BR. WABASH & ERIE CANAL	ROAD 115 W	25	5	5	4	N	4	7	23.2	8
110210	00253	BR. WABASH & ERIE CANAL	ROAD 115 W	34	5	5	4	N	2	6	19.9	8

CLAY COUNTY

LISTING FOR COUNTY DEFICIENT AND OBSOLETE BRIDGES

DATE 03/20/98

NBI NO.	BRIDGE NO.	FEATURE INTERSECTED	FACILITY CARRIED	LENGTH	STRUCTURE DEFICIENT ITEMS						SUFF RATING	FAS
					58	59	60	62	67	71		
1100222	00266	POND CREEK	ROAD 114 E	34	3	3	4	N	2	6	24.4	8
1100229	00274	WABASH & ERIE CANAL	ROAD 121 W	32	6	6	3	N	3	7	28.9	8
1100231	00276	LATERAL #4	COUNTY RDA	32	2	4	6	N	0	6	16.9	8
1100237	00301	CONRAIL RAILROAD	ROAD 6 NOR	140	5	4	6	N	4	N	24.9	8
1100239	00329	LAFFERTY DITCH	ROAD 97 SO	24	6	5	4	N	4	6	40.3	8
1100242	00333	BRANCH OF CONNELEY DITCH	ROAD 84 SO	33	5	4	5	N	4	6	29.6	8
1100249	00744	LATERAL #4	ROAD 125 S	23	6	4	4	N	4	5	35.7	8
1100254	00310	CONRAIL RAILROAD	ROAD 13 NO	115	3	4	5	N	4	N	16.0	8

NBI NO.	BRIDGE NO.	FEATURE INTERSECTED	FACILITY CARRIED	LENGTH	STRUCTURE OBSOLETE ITEMS					SUFF RATING	FAS
					67	68	69	71	72		
1100016	00017	OTTER CREEK	ROAD 1 NOR	50	5	3	N	7	6	65.7	8
1100023	00024	CANAAN RUN	ROAD 15 NO	27	5	2	N	4	6	50.4	8
1100039	00041	CROYS CREEK	ROAD 11 EA	61	6	3	N	6	5	84.5	8
1100045	00049	LITTLE BIRCH CREEK	ROAD 9 SOU	34	4	3	N	3	7	50.2	8
1100072	00081	MCINTYRE CREEK	ROAD 14 SO	22	5	3	N	5	6	47.7	8
1100078	00090	BRANCH CF MCINTYRE CREEK	ROAD 40 SO	30	5	3	N	4	6	60.9	8
1100091	00108	BRANCH CF BIRCH CREEK	ROAD 51 WE	29	4	3	N	7	6	59.1	8
1100092	00109	CLEAR BRANCH	ROAD 51 WE	45	4	2	N	6	6	46.2	8
1100097	00119	BRANCH OF HONEY CREEK	ROAD 29 WE	25	6	2	N	4	7	70.8	8
1100122	00145	BRANCH OF BIRCH CREEK	ROAD 34 EA	27	5	2	N	7	6	48.4	8
1100125	00149	HOG CREEK	ROAD 40 SO	33	5	2	N	6	5	66.0	8
1100142	00170	LITTLE SLOUGH CREEK	ROAD 79 SO	41	5	8	N	3	2	52.9	8
1100145	00173	BRANCH BIG SLOUGH CREEK	ROAD 79 SO	32	4	3	N	4	6	48.6	8
1100151	00179	BRANCH OF BIRCH CREEK	ROAD 63 SO	48	7	3	N	6	6	85.5	8
1100165	00194	WATKINS CREEK	ROAD 105 S	50	7	3	N	7	5	78.6	8
1100181	00217	BRANCH OF CONNELEY DITCH	ROAD 74 EA	27	5	3	N	7	5	51.2	8
1100187	00225	CONNELEY DITCH	ROAD 125 S	54	6	8	N	7	2	79.1	8
1100195	00237	WABASH & ERIE CANAL	ROAD 113 W	86	6	2	N	7	6	78.0	8
1100204	00247	WABASH & ERIE CANAL	ROAD 125 S	42	4	3	N	5	2	42.7	8
1100205	00248	BRANCH GUIRL DITCH	ROAD 125 S	42	4	7	N	7	2	39.4	8
1100208	00251	BR. WABASH & ERIE CANAL	ROAD 115 W	25	4	2	N	7	7	39.0	8
1100211	00254	BR. WABASH & ERIE CANAL	ROAD 115 W	25	5	2	N	5	7	46.6	8

TOTAL NUMBER DEFICIENT OR OBSOLETE 77

TOTAL LENGTH DEFICIENT OR OBSOLETE 3508

NBI NO.	BRIDGE NO.	FEATURE INTERSECTED	FACILITY CARRIED	LENGTH	STRUCTURE DEFICIENT ITEMS						SUFF RATING	FAS
					58	59	60	62	67	71		
120002	00503	PRAIRIE CREEK	CLAY STREE	56	N	4	3	N	3	6	29.9	3
120003	00502	PRAIRIE CREEK	GREEN STRE	65	N	5	4	N	4	6	64.8	3
120006	00505	PRAIRIE CREEK	EAST WASHI	50	N	5	4	N	4	4	54.2	3
120009	00508	PRAIRIE CREEK	ARMSTRONG	66	N	5	4	N	4	6	49.7	3
120012	00003	CRIFE RUN	800 N	71	7	4	6	N	4	7	44.9	8
120017	00009	CAMPBELLS RUN	200 W	84	6	4	7	N	4	6	35.1	8
120027	00019	CAMPBELLS RUN	600 W	104	N	5	4	N	4	6	50.3	8
120038	00031	KILMORE CREEK	580 W	111	N	5	4	N	4	5	43.6	8
120049	00045	KILMORE CREEK	130 W	125	7	4	6	N	2	5	21.1	8
120057	00053	SOUTH FORK WILDCAT CREEK	600 W	111	N	4	4	N	4	4	47.3	8
120060	00059	SOUTH FORK WILDCAT CREEK	000 E/W	112	4	6	6	N	6	7	91.7	8
120061	00060	KILMORE CREEK	000 E/W	149	7	4	6	N	4	8	48.3	8
120066	00066	KILMORE CREEK	70 E	105	N	4	4	N	4	4	48.9	8
120077	00078	SWAMP CREEK	400 N	52	N	4	5	N	4	4	48.3	8
120078	00079	SOUTH FORK WILDCAT CREEK	650 E	51	N	5	3	N	3	5	35.2	8
120083	00085	SOUTH FORK WILDCAT CREEK	530 E	62	6	3	4	N	0	4	26.5	8
120091	00095	KILMORE CREEK	1150 E	58	N	4	5	N	4	5	46.7	8
120105	00112	SUGAR CREEK	930 E	50	5	1	5	N	0	4	19.5	8
120115	00123	SCOTT WINCOOP DITCH	575 S	48	N	4	4	N	2	6	28.3	8
120132	00145	LITTLE POTATO CREEK	310 S	35	N	5	4	N	4	4	31.1	8
120133	00146	LITTLE POTATO CREEK	550 W	36	N	4	2	N	2	5	23.3	8
120147	00160	SOUTH FORK WILDCAT CREEK	150 W	113	N	4	3	N	0	4	23.1	8
120155	00203	WITHE CREEK	700 S	35	7	4	6	N	4	7	53.2	8

NBI NO.	BRIDGE NO.	FEATURE INTERSECTED	FACILITY CARRIED	LENGTH	STRUCTURE OBSOLETE ITEMS					SUFF RATING	FAS
					67	68	69	71	72		
120011	00002	CAMPBELLS RUN	800 N	72	5	3	N	5	4	62.3	8
120014	00005	CAMPBELLS RUN	100 E	36	5	3	N	3	4	63.3	8
120023	00015	CAMPBELLS RUN	700 N	43	6	3	N	7	6	77.9	8
120029	00021	CRIFE RUN	750 N	52	5	3	N	6	4	62.3	8
120035	00028	HUG RUN	800 W	41	3	5	N	5	3	44.2	8
120037	00030	HOG RUN	900 W	44	5	7	N	6	3	64.6	8
120039	00032	SOUTH FORK WILDCAT CREEK	575 W	110	5	3	N	7	3	65.3	8
120042	00036	SOUTH FORK WILDCAT CREEK	950 W	160	5	3	N	4	5	61.8	8
120095	00100	SOUTH FORK WILDCAT CREEK	830 E	25	6	2	N	5	4	67.4	8
120111	00118	SUGAR CREEK	300 S	60	6	3	N	4	5	75.9	8
120128	00140	REAGAN RUN	650 S	51	7	3	N	6	6	78.9	8
120130	00143	LITTLE POTATO CREEK	300 S	34	6	3	N	7	6	78.9	8
120136	00149	REAGAN RUN	750 S	45	5	3	N	6	5	61.0	8
120141	00154	LITTLE POTATO CREEK	700 W	40	6	3	N	6	6	78.9	8
120144	00157	WITHE CREEK	750 S	24	5	3	N	6	4	46.4	8

TOTAL NUMBER DEFICIENT OR OBSOLETE 38

TOTAL LENGTH DEFICIENT OR OBSOLETE 2586

NBI NO.	BRIDGE NO.	FEATURE INTERSECTED	FACILITY CARRIED	LENGTH	STRUCTURE DEFICIENT ITEMS							SUFF RATING	FAS
					58	59	60	62	67	71			
1300003	00004	BRANCH PATOKA RIVER	380N	30	4	5	5	N	4	6	34.1	8	
1300006	00009	BIRD HOLLOW CREEK	400N	32	2	3	3	N	3	2	15.1	8	
1300008	00011	WHISKEY RUN	575N	39	7	4	5	N	4	6	31.4	8	
1300012	00034	OTTER CREEK	165W	41	7	4	6	N	2	6	21.5	8	
1300013	00018	CAMP FORK CREEK	220E	25	6	5	4	N	4	6	48.1	8	
1300015	00020	BRANCH BRUSHY CREEK	145E	34	6	4	5	N	2	7	19.3	8	
1300017	00023	SLICK RUN	680E	28	5	6	4	N	4	4	52.0	8	
1300019	00026	CIDER FORK	750E	23	0	5	2	N	0	2	23.5	8	
1300020	00027	BRANCH OTTER CREEK	85N	25	3	4	4	N	4	7	19.9	8	
1300023	00030	OTTER CREEK	550W	26	1	6	4	N	2	6	22.2	8	
1300024	00031	BOGARD CREEK	80S	49	2	5	3	N	3	2	11.9	8	
1300032	00040	BLUE RIVER	650S	270	0	1	5	N	0	7	15.0	8	
1300033	00042	MILL CREEK	220E	104	5	3	5	N	3	7	8.1	8	
1300035	00044	LITTLE BLUE RIVER	1030S	168	3	5	5	N	3	6	12.5	8	
1300040	00067	LITTLE BLUE RIVER	OLD STATE	177	0	0	2	N	0	2	32.0	8	
1300041	00077	OTTER CREEK	495W	38	6	5	3	N	3	6	33.8	8	
1300043	00092	BRANCH OTTER CREEK	10S	26	7	6	4	N	4	6	22.5	8	
1300045	00094	JABY CREEK	390E	26	6	6	4	N	4	6	35.3	8	
1300049	00098	BRANCH STINKING FORK	510S	24	6	6	4	N	2	3	14.4	8	
1300050	00099	OTTER CREEK	330W	32	4	5	3	N	3	6	19.0	8	
1300052	00101	CIDER FORK	595N	29	2	1	5	N	0	2	13.8	8	
1300054	00108	BRANCH SYCAMORE CREEK	415N	26	6	7	4	N	4	7	39.2	8	
1300057	00111	OTTER CREEK	50N	65	7	7	4	N	4	8	58.6	8	
1300059	00113	ANDERSON RIVER	95N	40	6	6	4	N	4	7	33.6	8	
1300062	00116	STINKING FORK	520W	28	4	2	2	N	2	6	2.0	8	
1300063	00117	MITCHELL CREEK	850W	22	5	5	5	N	5	2	47.7	8	
1300066	00122	WHISKEY RUN	MAIN STREE	40	6	6	5	N	3	2	12.3	4	
1300072	00076	WHISKEY RUN	465N	52	4	5	5	N	4	2	37.0	8	
1300076	00080	SOUTHERN RAILWAY	615W	117	4	4	6	N	2	N	21.6	8	
1300079	00124	BRANCH WHISKEY RUN	JEFFERSON	32	7	4	4	N	2	4	26.4	8	
1300087	00133	OTTER CREEK	450W	61	6	5	4	N	3	5	15.7	8	

NBI NO.	BRIDGE NO.	FEATURE INTERSECTED	FACILITY CARRIED	LENGTH	STRUCTURE OBSOLETE ITEMS					SUFF RATING	FAS
					67	68	69	71	72		
1300018	00025	SLICK RUN	900E	58	5	2	N	6	5	65.6	8
1300027	00035	REASOR BRANCH	360S	32	6	3	N	6	6	64.5	8
1300029	00037	BOGARD CREEK	160E	84	5	4	N	4	3	63.8	8
1300030	00038	DRY RUN	750E	49	4	2	N	6	5	41.4	8
1300031	00039	BLUE RIVER	120S	161	3	4	N	7	3	25.2	8
1300036	00045	LITTLE BLUE RIVER	1190S	420	5	2	N	7	3	53.2	4
1300064	00120	BRANCH WHISKEY RUN	UNION STRE	32	5	3	N	6	5	58.2	8
1300065	00121	CAMP FORK CREEK	COURT AVEN	80	5	2	N	6	6	61.8	8
1300067	00123	BLUE RIVER	MAIN STREE	169	3	5	N	6	4	42.3	8
1300083	00128	BRANCH BOGARD CREEK	380E	37	6	2	N	7	5	87.1	8
1300086	00024	BRANCH SLICK RUN	675E	22	5	2	N	4	3	60.9	8

TOTAL NUMBER DEFICIENT OR OBSOLETE 42

TOTAL LENGTH DEFICIENT OR OBSOLETE 2873

DAVISS COUNTY

LISTING FOR COUNTY DEFICIENT AND OBSOLETE BRIDGES

DATE 03/20/98

NBI NO.	BRIDGE NO.	FEATURE INTERSECTED	FACILITY CARRIED	LENGTH	STRUCTURE DEFICIENT ITEMS						SUFF RATING	FAS
					58	59	60	62	67	71		
1400002	00008	SOUTH FORK PRAIRIE CREEK	RD 200 N	90	7	4	6	N	4	7	53.8	8
1400008	00021	WEAVER DITCH	RD 1600 N	24	6	3	4	N	3	4	19.6	8
1400026	00054	PRAIRIE CREEK	RD 250 N	103	6	6	6	N	2	5	38.2	8
1400119	00183	EAST FORK WHITE RIVER	RD 1025 E	360	4	3	4	N	2	5	9.3	8
1400140	00223	PRAIRIE CREEK	RD 225 W	100	3	3	5	N	2	4	0.0	8
1400200	00284	CSX RAILROAD	SOUTHEAST	100	4	6	6	N	5	N	56.3	3

NBI NO.	BRIDGE NO.	FEATURE INTERSECTED	FACILITY CARRIED	LENGTH	STRUCTURE OBSOLETE ITEMS					SUFF RATING	FAS
					67	68	69	71	72		
1400004	00017	WEAVER DITCH	RD 500 E	36	7	2	N	6	6	78.0	8
1400007	00020	WEAVER DITCH	RD 1600 N	59	7	2	N	6	5	80.5	8
1400011	00026	SMOTHERS CREEK	RD 50 E	23	6	N	N	3	6	93.0	8
1400049	00092	NORTH FORK PRAIRIE CREEK	RD 1200 E	40	6	2	N	3	3	68.5	8
1400064	00109	NORTH FORK PRAIRIE CREEK	RD 1000 E	76	7	2	N	5	6	83.6	8
1400082	00130	NORTH FORK PRAIRIE CREEK	RD 300 E	126	5	3	N	5	7	54.4	8
1400121	00191	SUGAR CREEK	RD 900 S	81	6	2	N	6	6	82.2	8
1400175	00281	HAWKINS CREEK	SOUTHWEST	40	6	2	N	5	6	80.5	8
1400180	00295	SLATE CREEK	RD 1250 E	60	7	2	N	6	6	72.0	8
1400193	00155	CSX RAILROAD	THIRD STRE	103	6	4	5	N	3	67.4	8
1400203	00303	BRANCH OF EAGAN DITCH	RD 350 E	24	6	2	N	5	6	76.8	8

TOTAL NUMBER DEFICIENT OR OBSOLETE 17

TOTAL LENGTH DEFICIENT OR OBSOLETE 1445

NBI NO.	BRIDGE NO.	FEATURE INTERSECTED	FACILITY CARRIED	LENGTH	STRUCTURE DEFICIENT ITEMS							SUFF RATING	FAS
					58	59	60	62	67	71			
1500002	00003	BRANCH OF LAUGHERY CREEK	LAUGHERY C	31	7	7	6	N	6	2	74.7	8	
1500004	00005	BRANCH OF LAUGHERY CREEK	LAUGHERY C	51	5	4	3	N	3	2	33.5	8	
1500007	00008	HAYES BRANCH	SPANGLER R	23	4	4	6	N	4	4	40.7	8	
1500008	00009	HAYES BRANCH	SANGAMAW R	28	5	6	3	N	3	2	31.6	8	
1500009	00010	HAYES BRANCH	SANGAMAW R	70	6	5	6	N	5	2	79.9	8	
1500010	00011	BOYD BRANCH	SANGAMAW R	31	4	3	5	N	3	4	23.2	8	
1500011	00012	BRANCH OF LAUGHERY CREEK	CUTTER ROA	27	3	3	5	N	3	5	24.9	8	
1500012	00013	BAUM HOLLOW CREEK	BELLS BRAN	29	5	4	6	N	4	4	46.1	8	
1500015	00016	BAUM HOLLOW CREEK	LAUGHERY C	53	5	6	7	N	2	6	42.6	8	
1500016	00018	MUD LICK CREEK	LAUGHERY C	31	4	7	6	N	6	5	82.4	8	
1500021	00024	LEE BRANCH/S.HOGAN CREEK	COLD SPRIN	50	6	4	6	N	4	4	40.6	8	
1500022	00025	WHITAKER CREEK	VOLTZ ROAD	32	5	5	6	N	2	4	40.1	8	
1500026	00029	BRANCH NORTH HOGAN CREEK	NORTH HOGA	30	6	6	4	N	4	4	37.6	8	
1500027	00030	NORTH HOGAN CREEK	NORTH HOGA	120	7	4	4	N	4	6	27.3	8	
1500031	00034	BRANCH NORTH HOGAN CREEK	SHORT RIDG	39	4	4	5	N	4	4	49.1	8	
1500032	00037	NORTH HOGAN CREEK	SCHWIPPS R	43	5	5	6	N	2	5	33.5	8	
1500033	00038	MAHLER CREEK	SCHWIPPS R	36	4	4	5	N	4	4	33.0	8	
1500036	00041	BRANCH NORTH HOGAN CREEK	LAKE TAMBO	29	5	6	6	N	2	5	51.2	8	
1500038	00043	FLYS RUN	PLATT ROAD	27	5	4	6	N	4	4	44.9	8	
1500039	00044	FLYS RUN	TURKEY POI	33	6	4	4	N	4	4	49.4	8	
1500043	00048	BR. W.FORK TANNERS CREEK	BONNELL RO	40	5	5	4	N	4	7	21.6	8	
1500046	00051	WEST FORK TANNERS CREEK	KONRADI RO	113	7	5	4	N	2	6	26.0	8	
1500048	00053	FOX RUN	KUEBEL ROA	36	3	3	5	N	2	6	23.1	8	
1500049	00054	BR. W.FORK TANNERS CREEK	GREEN BRIA	49	4	6	5	N	5	6	64.6	8	
1500055	00060	SOAPSTONE CREEK	JACKSON RI	33	8	8	3	N	3	3	49.9	8	
1500062	00067	EAST FORK TANNERS CREEK	COOK ROAD	41	4	2	4	N	2	6	2.0	8	
1500065	00072	EAST FORK TANNERS CREEK	ST. PETERS	26	5	6	5	N	5	2	74.3	4	
1500066	00073	EAST FORK TANNERS CREEK	ST. PETERS	25	5	5	5	N	5	2	73.3	4	
1500067	00074	BLUE CREEK	BLUE CREEK	38	6	4	4	N	4	4	47.2	8	
1500068	00075	BRANCH SOUTH HOGAN CREEK	GNAWBONE R	46	5	4	6	N	2	5	24.4	8	
1500070	00077	TAYLOR CREEK	WOLLUING R	50	4	6	6	N	5	6	62.8	8	
1500079	00095	BRANCH LAUGHERY CREEK	OLD SR 56	298	4	0	0	N	0	6	22.5	8	
1500081	00102	TAYLOR CREEK	N. DEARBOR	38	7	4	5	N	4	4	55.7	4	
1500100	00166	EAST FORK TANNERS CREEK	LAWRENCEVI	24	6	6	6	N	6	2	74.9	4	

NBI NO.	BRIDGE NO.	FEATURE INTERSECTED	FACILITY CARRIED	LENGTH	STRUCTURE OBSOLETE ITEMS					SUFF RATING	FAS
					67	68	69	71	72		
1500006	00007	PETER CREEK	SPANGLER R	36	6	3	N	4	3	86.4	8
1500013	00014	BAUM HOLLOW CREEK	BELLS BRAN	23	6	3	N	5	3	67.8	8
1500014	00015	LAUGHERY CREEK	BELLS BRAN	143	5	3	N	6	3	57.1	8
1500018	00020	ALLEN BRANCH	CHESTERVIL	87	6	2	N	6	3	64.6	8
1500020	00023	SOUTH HOGAN CREEK	COLD SPRIN	92	5	2	N	5	3	44.5	8
1500030	00033	LITTLE HOGAN CREEK	NORTH HOGA	110	6	4	N	7	3	72.5	8
1500042	00047	ZIEGLER CREEK	KONRADI RO	31	6	7	N	7	3	72.7	8
1500050	00055	WEST FORK TANNERS CREEK	COLLIER RI	137	5	5	N	4	2	47.7	8

DEARBORN COUNTY

LISTING FOR COUNTY DEFICIENT AND OBSOLETE BRIDGES

DATE 03/20/98

NBI NO.	BRIDGE NO.	FEATURE INTERSECTED	FACILITY CARRIED	LENGTH	STRUCTURE OBSOLETE ITEMS					SUFF RATING	FAS
					67	68	69	71	72		
150059	00064	SALT FORK OF TANNERS CR.	SNEAKVILLE	22	6	4	N	6	3	85.9	8
150073	00082	ENNIS CREEK	HYLAND ROA	27	5	3	N	6	3	65.1	8
150080	00097	NORTH HOGAN CREEK	BURNS ROAD	50	5	5	N	6	3	81.0	8
150085	00111	NORTH HOGAN CREEK	BURNS ROAD	33	5	5	N	6	3	66.0	8
150087	00137	BRANCH ZIEGLER CREEK	KONRADI RO	30	5	7	N	4	3	49.5	8
150096	0C108	JOHNSON FORK	OLD US 52	73	6	2	N	6	6	79.6	4
150098	00164	SOUTH HOGAN CREEK	LAUMAN RO	36	6	7	N	4	3	80.5	8

TOTAL NUMBER DEFICIENT OR OBSOLETE 49

TOTAL LENGTH DEFICIENT OR OBSOLETE 2600

NBI NO.	BRIDGE NO.	FEATURE INTERSECTED	FACILITY CARRIED	LENGTH	STRUCTURE DEFICIENT ITEMS						SUFF RATING	FAS
					58	59	60	62	67	71		
1600003	00003	FLAT ROCK RIVER	OLD US 421	295	3	3	5	N	0	7	2.0	4
1600006	00015	BRANCH MUDDY FORK SAND	250S	22	6	4	5	N	4	3	42.6	8
1600009	00018	FLAT ROCK RIVER	400W	101	4	4	5	N	2	7	17.0	8
1600010	00019	FLAT ROCK RIVER	600N	150	4	4	5	N	2	7	19.7	8
1600011	00020	MILL CREEK	650N	52	5	4	5	N	4	4	42.1	4
1600015	00025	CLIFTY CREEK	525W	86	6	5	4	N	4	6	37.2	8
1600025	00036	LITTLE FLAT ROCK RIVER	225W	100	4	3	3	N	3	7	24.0	8
1600033	00045	MUDDY FORK SAND CREEK	100W	45	N	4	4	N	4	4	41.0	8
1600036	00048	MIDDLE FORK CLIFTY CREEK	650N	63	6	6	6	N	2	4	36.9	8
1600040	00052	SAND CREEK	75N	79	5	6	4	N	4	8	57.1	4
1600041	00053	SAND CREEK	125N	46	5	4	5	N	4	4	43.1	8
1600045	00057	SOUTH BR CLIFTY CREEK	400E	32	8	7	4	N	4	7	68.9	8
1600053	00066	SAND CREEK	BASE LINE	78	6	5	4	N	4	4	57.6	8
1600054	00070	SALT CREEK	60N	55	6	6	4	N	2	6	20.4	8
1600056	00072	SALT CREEK	175N	26	4	4	5	N	4	5	47.5	8
1600057	00073	FORK SALT CREEK	150N	64	6	4	0	N	4	6	37.9	8
1600065	00085	COBBS FK SAND CREEK	400S	50	5	4	4	N	4	4	40.7	8
1600067	00087	VERNON FORK MUSCATATUCK	400S	33	7	8	4	N	4	7	67.0	8
1600074	00094	COBBS FORK SAND CREEK	200E	24	6	6	3	N	3	3	20.9	8
1600078	00098	SAND CREEK	50E	85	N	3	5	N	3	4	24.9	4
1600085	00106	VERNON FORK MUSCATATUCK	900S	111	6	4	5	N	4	7	50.0	4
1600093	00115	SAND CREEK	500S	122	3	3	4	N	2	7	24.1	8
1600107	00131	CLIFTY CREEK	200S	148	4	5	6	N	5	6	52.1	8
1600110	00134	BR FALL FORK CLIFTY CR	600W	63	N	4	4	N	4	5	48.7	8
1600112	00136	BR FALL FORK CLIFTY CR	775W	53	N	4	3	N	3	4	27.3	8
1600113	00137	BR FALL FORK CLIFTY CR	700W	36	0	3	3	N	3	3	43.6	8
1600115	00139	FALL FORK CLIFTY CREEK	600S	62	7	6	3	N	3	7	49.9	8
1600116	00140	SAND CREEK	700S	180	3	4	7	N	4	6	32.2	8
1600122	00147	WYALOGSING CREEK	800S	34	6	6	3	N	3	4	44.6	8
1600133	00159	MILLSTONE CREEK	1300S	31	6	4	6	N	4	4	49.4	8
1600137	00165	MILLSTONE CREEK	1250S	30	4	4	4	N	4	4	36.6	8
1600141	00170	ROCK CREEK	1100S	31	4	4	3	N	3	3	23.7	8
1600142	00171	ROCK CREEK	180W	28	6	6	3	N	3	3	22.2	8
1600155	00184	SQUARE RUN	900S	32	6	6	4	N	4	4	49.7	8
1600171	00212	BRANCH FALL FORK CLIFTY	500W	27	6	6	7	N	2	5	37.2	8
1600178	00237	GAS CREEK	EAST STREE	64	5	5	4	N	4	5	53.9	8
1600179	00238	GAS CREEK	FRANKLIN S	47	7	5	4	N	4	7	56.2	8
1600182	00233	MILLSTONE CREEK	PUPLAR STR	27	3	4	4	N	2	4	16.0	8
1600188	00252	BULL CREEK	680N	26	6	6	4	N	4	7	62.6	4
1600190	00042	BUCK RUN	450W	38	6	4	4	N	4	4	49.2	8

NBI NO.	BRIDGE NO.	FEATURE INTERSECTED	FACILITY CARRIED	LENGTH	STRUCTURE OBSOLETE ITEMS					SUFF RATING	FAS
					67	68	69	71	72		
1600007	00016	WYALOGSING CREEK	1100S	50	5	3	N	6	7	48.8	4
1600026	00037	HURRICANE CREEK	290W	34	6	3	N	4	4	71.3	8

NBI NO.	BRIDGE NO.	FEATURE INTERSECTED	FACILITY CARRIED	LENGTH	STRUCTURE OBSOLETE ITEMS					SUFF RATING	FAS
					67	68	69	71	72		
1600031	00043	BUCK RUN	380W	36	5	3	N	3	5	48.7	8
1600032	00044	BRANCH OF CLIFTY CREEK	150W	28	5	2	N	3	4	61.3	8
1600034	00046	MIDDLE FORK CLIFTY CREEK	225E	76	6	3	N	4	5	74.7	8
1600039	00051	MIDDLE FORK CLIFTY CREEK	400E	66	5	3	N	7	4	67.8	8
1600055	00071	SALT CREEK	940E	25	5	3	N	5	4	65.6	8
1600061	00080	SALT CREEK	1000E	85	5	2	N	7	4	65.0	8
1600070	00090	COBBS FORK SAND CREEK	175E	92	5	2	N	7	6	68.2	8
1600082	00102	JORDAN CREEK	50E	24	6	2	N	5	5	75.7	4
1600083	00103	JORDAN CREEK	650S	48	5	3	N	7	6	66.9	8
1600084	00105	SQUARE RUN	250E	46	6	3	N	7	6	70.4	8
1600086	00107	VERNON FORK MUSCATATUCK	550E	29	7	4	N	5	3	89.2	8
1600088	00109	VERNON FORK MUSCATATUCK	480E	80	6	3	N	6	4	82.8	8
1600092	00114	MUDDY FORK SAND CREEK	240W	80	5	3	N	4	5	70.8	8
1600094	00116	SAND CREEK	400S	98	5	2	N	5	4	62.7	8
1600098	00120	FALL FORK CLIFTY CREEK	550W	24	5	2	N	4	5	71.5	8
1600100	00123	FALL FORK CLIFTY CREEK	450W	23	5	2	N	4	4	64.1	8
1600101	00124	CLIFTY CREEK	100S	130	6	3	N	7	5	77.3	8
1600105	00129	FALL FORK CLIFTY CREEK	850W	90	5	3	N	7	4	60.7	8
1600106	00130	BR FALL FK CLIFTY CREEK	850W	66	5	3	N	6	4	61.0	8
1600111	00135	BR FALL FORK CLIFTY CR	475S	32	6	3	N	5	4	78.8	8
1600114	00138	BR FALL FORK CLIFTY CR	700W	36	6	5	N	3	5	64.7	8
1600117	00141	FALL FORK CLIFTY CREEK	1000W	100	5	3	N	6	5	61.9	8
1600123	00148	BEAR CREEK	850S	34	5	5	N	7	3	81.0	8
1600130	00155	WYALOOSING CREEK	600W	43	5	5	N	3	5	80.0	8
1600145	00174	PENTHER CREEK	240W	33	5	2	N	5	4	56.3	8
1600150	00179	SAND CREEK	1000S	103	5	2	N	7	4	53.4	4
1600177	00236	GAS CREEK	CENTRAL AV	30	4	2	N	6	7	50.9	3
1600181	00167	MILLSTONE CREEK	1100S	39	4	3	N	5	6	38.7	4
1600189	00253	WYALOOSING CREEK	1150S	63	5	N	N	4	3	80.0	8

TOTAL NUMBER DEFICIENT OR OBSOLETE 71

TOTAL LENGTH DEFICIENT OR OBSOLETE 4419

DEKALB COUNTY

LISTING FOR COUNTY DEFICIENT AND OBSOLETE BRIDGES

DATE 03/20/98

NBI NO.	BRIDGE NO.	FEATURE INTERSECTED	FACILITY CARRIED	LENGTH	STRUCTURE DEFICIENT ITEMS						SUFF RATING	FAS
					58	59	60	62	67	71		
1700004	00003	SAINT JOSEPH RIVER	CR 68	159	5	5	5	N	2	7	11.6	4
1700068	00071	CEDAR CREEK	CR 27	51	5	4	4	N	3	6	38.2	8
1700134	00130	CSX RAILROAD	CR 7	167	4	4	4	N	2	N	27.9	8
1700135	00134	CSX RAILROAD	CR 75	144	8	6	6	N	2	N	41.1	8

NBI NO.	BRIDGE NO.	FEATURE INTERSECTED	FACILITY CARRIED	LENGTH	STRUCTURE OBSOLETE ITEMS					SUFF RATING	FAS
					67	68	69	71	72		
1700132	00503	CEDAR CREEK	AUBURN DRI	83	7	2	N	7	8	76.6	3

TOTAL NUMBER DEFICIENT OR OBSOLETE 5

TOTAL LENGTH DEFICIENT OR OBSOLETE 604

NBI NO.	BRIDGE NO.	FEATURE INTERSECTED	FACILITY CARRIED	LENGTH	STRUCTURE DEFICIENT ITEMS						SUFF RATING	FAS
					58	59	60	62	67	71		
1800002	00002	PIPE CREEK	RD 950 N	38	7	7	4	N	4	5	42.8	8
1800009	00009	PIPE CREEK	RD 1000 N	31	3	4	4	N	2	5	25.8	8
1800016	00020	MISSISSINAWA RIVER	WALNUT STR	330	4	7	6	N	6	8	89.6	8
1800027	00035	BOSMAN DITCH	RD 600 E	30	5	4	5	N	2	5	36.9	8
1800029	00038	REES DITCH	RD 1100 N	73	5	4	4	N	2	7	26.6	8
1800035	00044	BOSMAN DITCH	RD 700 E	24	N	N	N	6	2	6	59.1	8
1800036	00045	MISSISSINAWA RIVER	RD 850 N	183	5	4	5	N	2	7	16.7	8
1800039	00049	DRY BR KILLBUCK CREEK	RD 300 N	24	N	N	N	6	2	8	59.1	8
1800041	00051	KILLBUCK CREEK	RD 200 N	196	4	5	7	N	5	6	74.3	4
1800057	00068	JAKES CREEK	RD 600 W	72	4	6	6	N	6	8	76.6	4
1800064	00075	KILLBUCK CREEK	RD 100 W	52	6	6	3	N	3	8	44.0	8
1800065	00076	MUD CREEK	NORTH CENT	29	5	3	5	N	2	3	21.1	8
1800070	00085	MISSISSINAWA RIVER	RD 800 E	177	3	5	5	N	0	6	23.6	4
1800071	00086	CAMPBELL CREEK	RD 650 E	62	4	6	7	N	6	7	88.3	8
1800072	00087	CAMPBELL CREEK	RD 850 E	34	5	4	5	N	2	5	18.4	8
1800075	00090	CAMPBELL CREEK	RD 500 E	71	5	2	3	N	2	4	14.8	8
1800080	00097	CAMPBELL CREEK	RD 750 E	25	N	N	N	5	2	3	34.9	8
1800082	00099	MUD CREEK	RD 800 E	62	4	6	7	N	6	5	89.7	4
1800083	00100	MUD CREEK	RD 800 E	82	4	6	6	N	6	7	90.7	4
1800086	00103	MUD CREEK	RD 500 N	60	5	5	5	N	2	6	47.1	8
1800088	00106	CAMPBELL CREEK	RD 350 N	52	4	6	6	N	6	4	89.2	4
1800089	00107	MISSISSINAWA RIVER	RD 700 N	165	5	4	2	N	2	7	21.0	8
1800090	00108	WILLIAMS CREEK	RD 500 W	51	4	1	3	N	0	5	26.9	8
1800094	00112	WILLIAMS CREEK	RD 600 S	78	6	5	4	N	4	7	32.4	8
1800099	00118	BELL CREEK	RD 700 S	78	5	6	3	N	3	7	22.8	4
1800102	00121	SHOEMAKER DITCH	RD 500 S	30	6	4	5	N	4	4	52.8	8
1800103	00123	WHITE RIVER	RIVER ROAD	371	4	7	5	N	5	6	82.3	8
1800104	00124	WHITE RIVER	RD 400 W	268	3	7	7	N	7	7	74.7	3
1800105	00125	YORK PRAIRIE CREEK	RD 400 W	64	7	6	4	N	4	7	57.7	3
1800107	00127	YORK PRAIRIE CREEK	RD 600 W	60	4	4	5	N	3	6	17.8	4
1800108	00128	YORK PRAIRIE CREEK	RD 100 S	68	4	7	7	N	7	7	85.0	3
1800110	00130	WHITE RIVER	RD 300 S	202	5	2	4	N	2	5	25.4	8
1800111	00131	WHITE RIVER	RD 750 W	259	4	3	3	N	2	6	21.1	8
1800115	00135	BELL CREEK	RD 400 S	71	6	7	4	N	4	5	57.3	8
1800117	00137	WHITE RIVER OVERFLOW	RD 750 W	23	N	N	N	6	2	5	55.1	8
1800132	00156	BRANCH WHITE RIVER	RD 625 E	23	N	N	N	6	2	6	59.1	4
1800133	00158	MUD CREEK	RD 120 S	23	N	N	N	4	2	5	36.9	8
1800134	00159	PRAIRIE CREEK	RD 300 S	60	7	4	6	N	3	7	11.4	4
1800136	00161	WHITE RIVER	RD 170 S	192	7	4	4	N	2	7	21.9	4
1800140	00167	STONEY CREEK	RD 800 S	72	3	5	3	N	2	5	29.9	8
1800143	00170	HUFFMAN CREEK	RD 600 S	58	7	8	4	N	4	7	58.5	8
1800148	00179	BUCK CREEK	CORN BREAD	112	4	7	6	N	6	6	77.2	3
1800154	00191	NO NAME CREEK	RD 400 S	35	5	4	5	N	2	5	21.3	4
1800155	00192	BUCK CREEK	WALNUT STR	86	5	3	4	N	3	5	6.3	3
1800157	00194	NO NAME CREEK	RD 200 W	22	N	N	N	4	2	4	36.7	8
1800162	00201	WILLIAMS CREEK	RD 700 S	32	4	3	5	N	3	6	31.7	4
1800164	00204	WILLIAMS CREEK	RD 200 W	35	4	4	4	N	2	5	32.7	8

DELAWARE COUNTY

LISTING FOR COUNTY DEFICIENT AND OBSOLETE BRIDGES

DATE 03/20/98

NBI NO.	BRIDGE NO.	FEATURE INTERSECTED	FACILITY CARRIED	LENGTH	STRUCTURE DEFICIENT ITEMS						SUFF RATING	FAS
					58	59	60	62	67	71		
1800167	00207	LTL BUCK CREEK	OLD STATE	29	N	N	N	4	2	5	35.9	8
1800171	00224	CONRAIL RAILROAD	RD 475 E	147	4	8	6	N	6	N	93.6	3
1800172	00226	RELIEF	RD 450 E	135	4	6	6	N	2	N	23.6	8
1800176	00269	NO NAME CREEK	FLOYD DRIV	28	N	N	N	7	2	7	56.2	8
1800184	00510	WHITE RIVER	WALNUT STR	250	5	4	3	N	3	8	5.0	3
1800193	00701	HALFWAY CREEK	WATER STRE	60	4	5	5	N	5	7	62.0	4
1800194	00519	BUCK CREEK	PARK ST.,	108	4	7	6	N	6	6	75.6	3
1800195	00514	WHITE RIVER	BROADWAY A	305	4	3	4	N	2	7	4.0	3
1800196	00016	BIG LICK CREEK	RD 1275 N	31	N	N	N	5	2	5	46.1	8
1800198	00064	PLEASANT RUN CREEK	RD 850 W	27	N	N	N	6	2	6	58.1	8
1800199	00199	MACEDONIA CREEK	RD 700 S	26	N	N	N	3	2	5	38.4	4
1800202	00190	NO NAME CREEK	RD 200 W	21	N	N	N	4	2	6	39.4	8
1800203	00195	BUCK CREEK	MADISON AV	71	5	5	4	N	4	6	71.4	3

NBI NO.	BRIDGE NO.	FEATURE INTERSECTED	FACILITY CARRIED	LENGTH	STRUCTURE OBSOLETE ITEMS					SUFF RATING	FAS	
					67	68	69	71	72			
1800344	00054	EAGLE BRANCH CREEK	RD 400 W	47		7	3	N	8	6	78.6	4
1800058	00069	KILLBUCK CREEK	RD 600 W	101		6	2	N	7	7	72.7	4
1800106	00126	YORK PRAIRIE CREEK	RD 500 W	62		6	2	N	7	6	79.1	3
1800121	00141	WHITE RIVER	RD 570 W	306		6	3	N	7	5	77.0	3
1800170	00213	NO NAME CREEK	RD 325 W	33		6	3	N	5	6	79.8	8
1800174	00245	MUNCIE CREEK	YALE AVENU	31		5	2	N	5	5	54.8	8
1800186	00512	WHITE RIVER	HIGH STREE	315		5	2	N	7	6	64.5	3
1800187	00513	WHITE RIVER	JACKSON ST	315		3	2	N	8	6	36.0	3
1800190	00517	YORK PRAIRIE CREEK	TILLOTSON	45		5	2	N	7	7	54.8	3
1800197	00040	REES DITCH	RD 350 E	28		3	N	N	6	4	54.0	8

TOTAL NUMBER DEFICIENT OR OBSOLETE 70

TOTAL LENGTH DEFICIENT OR OBSOLETE 6766

NBI NO.	BRIDGE NO.	FEATURE INTERSECTED	FACILITY CARRIED	LENGTH	STRUCTURE DEFICIENT ITEMS						SUFF RATING	FAS
					58	59	60	62	67	71		
1900001	00001	BIRCH CREEK	PORTERSVIL	40	7	7	3	N	3	8	25.1	8
1900020	00024	MILL CREEK	600 NORTH	50	4	5	5	N	2	5	37.9	8
1900034	00044	LEISTNER CREEK	600 NORTH	41	5	4	4	N	2	6	20.6	8
1900050	00069	DILLON CREEK	CUZCO NORT	37	5	4	5	N	2	5	24.7	8
1900076	00107	HALL CREEK	ST. ANTHON	61	6	7	4	N	4	6	43.3	8
1900078	00110	FLAT CREEK	450 SOUTH	56	4	5	6	N	3	6	18.4	8
1900096	00131	HALL CREEK	SCHNELL RO	32	5	6	4	N	4	4	41.1	8
1900102	00138	SHORT CREEK	400 WEST	61	5	4	4	N	2	5	28.7	8
1900111	00147	SUGAR CREEK	1200 SOUTH	56	8	7	4	N	4	7	47.8	8
1900142	00186	NO NAME DITCH	400 SOUTH	42	7	5	6	N	2	6	47.1	8
1900145	00193	DILLON CREEK	1050 EAST	31	5	6	5	N	2	5	43.1	8
1900157	00227	CANE CREEK	650 NORTH	26	7	6	5	N	2	4	35.0	8
1900164	00237	HUNLEY CREEK	660 SOUTH	44	6	6	4	N	4	7	39.9	8
1900181	00142	SUGAR CREEK	1075 SOUTH	66	7	6	4	N	4	7	47.9	8

NBI NO.	BRIDGE NO.	FEATURE INTERSECTED	FACILITY CARRIED	LENGTH	STRUCTURE OBSOLETE ITEMS					SUFF RATING	FAS
					67	68	69	71	72		
1900045	00055	DAVIS CREEK	CUZCO ROAD	43	4	2	N	5	4	32.7	8
1900069	00097	JOHN CREEK	MERIDIAN R	24	5	2	N	6	6	69.5	8
1900080	00114	HALL CREEK	SCHNELLVIL	96	5	2	N	7	7	61.1	8
1900114	00150	BRANCH N FK PIGEON CREEK	1200 SOUTH	38	6	3	N	6	6	80.2	8
1900153	00220	BRANCH TEDER CREEK	JASPER DUB	51	3	4	N	7	6	47.4	4
1900170	00244	HURRICANE CREEK	SCHNELL RO	34	4	3	N	6	5	57.6	8

TOTAL NUMBER DEFICIENT OR OBSOLETE 20

TOTAL LENGTH DEFICIENT OR OBSOLETE 929

ELKHART COUNTY

LISTING FOR COUNTY DEFICIENT AND OBSOLETE BRIDGES

DATE 03/20/98

NBI NO.	BRIDGE NO.	FEATURE INTERSECTED	FACILITY CARRIED	LENGTH	STRUCTURE DEFICIENT ITEMS						SUFF RATING	FAS
					58	59	60	62	67	71		
2000148	00354	SOLOMCN CREEK	CO RD 43	30	6	6	4	N	4	6	72.5	4
2000153	00362	ELKHART RIVER	DIVISON ST	162	7	4	7	N	4	8	51.3	3
2000156	00366	ELKHART RIVER	INDIANA AV	151	5	6	3	N	3	8	47.5	3

NBI NO.	BRIDGE NO.	FEATURE INTERSECTED	FACILITY CARRIED	LENGTH	STRUCTURE OBSOLETE ITEMS					SUFF RATING	FAS
					67	68	69	71	72		
2000009	00115	WASHINGTON TWP DITCH	CO RD 6	31	7	3	N	8	7	78.2	8
2000015	00127	CHRISTIANA CREEK	CO RD 4	63	6	2	N	8	6	78.0	8
2000023	00141	BAUGO CREEK	CO RD 3	80	7	2	N	8	7	83.3	4
2000032	00155	YELLOW CREEK	CO RD 26	50	6	3	N	8	8	86.8	8
2000035	00160	SAILOR DITCH	CO RD 17	40	7	2	N	8	7	78.4	3
2000036	00161	ST JOSEPH RIVER	CO RD 17	459	7	2	N	8	7	64.8	3
2000040	00166	PINE CREEK	CO RD 14	40	7	3	N	8	8	84.2	8
2000063	00213	HORN DITCH	CO RD 38	35	7	2	N	8	8	76.9	8
2000070	00230	YELLOW CREEK	CO RD 30	62	6	3	N	8	8	79.9	4
2000092	00265	LITTLE ELKHART RIVER	CO RD 16	122	6	3	N	8	7	78.1	4
2000099	00276	WISLER DITCH	CO RD 3	41	8	3	N	8	7	80.6	4
2000151	00360	ST. JOSEPH RIVER	SHERMAN ST	402	7	3	N	8	7	80.5	3
2000154	00363	ELKHART RIVER	PRAIRIE ST	262	5	3	N	8	6	68.8	3
2000168	00401	ELKHART RIVER	WILDEN AVE	172	4	2	N	7	6	45.5	3
2000170	00403	ELKHART RIVER	INDIANA AV	182	4	2	N	7	5	49.3	3
2000173	00407	ROCK RUN CREEK	COTTAGE AV	49	6	2	N	6	7	81.0	8
2000174	00408	ELKHART RIVER	LINCOLN AV	237	6	2	N	8	7	71.7	3
2000175	00409	ELKHART RIVER	KERCHER RD	204	6	2	N	8	7	78.9	3
2000178	00404	ROCK RUN CREEK	WILDEN AVE	56	7	2	N	7	6	80.5	3
2000197	00367	ST. JOSEPH RIVER	LEXINGTON	268	5	2	N	7	6	53.6	3
2000201	00359	CHRISTIANA CREEK	CASSOPOLIS	49	5	3	N	7	7	53.6	3
2000202	00381	ST. JOSEPH RIVER	NORTH MAIN	435	6	3	N	8	8	88.2	3

TOTAL NUMBER DEFICIENT OR OBSOLETE 25

TOTAL LENGTH DEFICIENT OR OBSOLETE 3682

NBI NO.	BRIDGE NO.	FEATURE INTERSECTED	FACILITY CARRIED	LENGTH	STRUCTURE DEFICIENT ITEMS						SUFF RATING	FAS
					58	59	60	62	67	71		
2100002	00002	WILLIAMS CREEK	ROAD 400 N	99	4	4	4	N	2	0	25.9	8
2100018	00023	BRUSHY FK OF WILLIAMS CR	ROAD 250 N	24	5	4	4	N	0	7	24.5	8
2100020	00025	WILLIAMS CREEK	ROAD 300 N	123	N	5	4	N	4	7	33.6	4
2100025	00030	LICK CREEK	ROAD 150 W	67	6	4	4	N	2	5	30.3	8
2100027	00032	LITTLE WILLIAMS CREEK	12TH STREE	73	7	7	4	N	4	6	50.3	8
2100029	00035	FALL CREEK	ROAD 450 W	36	5	4	4	N	4	4	29.8	8
2100031	00037	FALL CREEK	ROAD 350 W	34	0	0	0	N	0	0	24.7	8
2100032	00038	LITTLE WILLIAMS CREEK	ROAD 100 N	32	4	4	3	N	2	6	25.5	8
2100035	00041	BRANCH OF WILLIAMS CREEK	ROAD 40 NO	23	6	4	4	N	4	6	46.7	8
2100039	00046	BR OF N BR GARRISON CR	COLUMBIA R	33	7	4	3	N	2	6	19.8	4
2100047	00054	BRANCH OF SANES CREEK	ROAD 600 S	34	4	4	4	N	4	0	34.7	8
2100050	00057	S BRANCH OF GARRISON CR.	JAMES ROAD	42	4	4	4	N	4	6	28.1	8
2100055	00062	VILLAGE CREEK	ROAD 350 E	74	7	8	3	N	3	0	24.3	8
2100058	00067	DUCK CREEK	ROAD 750 S	29	5	4	3	N	3	7	33.5	8
2100062	00072	BRANCH OF VILLAGE CREEK	ROAD 450 E	26	6	4	4	N	4	6	45.1	4
2100063	00073	VILLAGE CREEK	ROAD 450 E	32	4	4	4	N	2	6	20.5	4
2100065	00075	SIMPSON CREEK	ROAD 450 E	45	6	8	4	N	4	0	60.9	8
2100073	00088	SIMPSON CREEK	SPRINGERSV	84	5	7	4	N	4	6	49.9	8
2100078	00093	BRANCH OF SANES CREEK	JAMES ROAD	29	6	5	3	N	2	0	27.8	8
2100084	00501	WHITEWATER CANAL	22ND STREE	27	6	4	6	N	3	9	20.7	8

NBI NO.	BRIDGE NO.	FEATURE INTERSECTED	FACILITY CARRIED	LENGTH	STRUCTURE OBSOLETE ITEMS					SUFF RATING	FAS
					67	68	69	71	72		
2100026	00031	LICK CREEK	ELEPHANT H	72	5	5	N	6	3	80.0	8
2100038	00045	WILLIAMS CREEK	ROAD 310 W	101	5	3	N	7	3	62.0	8
2100040	00047	N BRANCH OF GARRISON CR.	ROAD 250 S	24	6	N	N	6	3	85.5	8
2100043	00050	S BRANCH OF GARRISON CR.	COLTRINE	45	5	6	N	6	3	82.0	8
2100054	00061	BRANCH OF VILLAGE CREEK	ROAD 350 E	38	5	3	N	6	5	49.7	8
2100075	00090	LICK CREEK	ROAD 100 E	76	5	2	N	6	5	59.7	4
2100082	00130	WILSON CREEK	ROAD 420 S	30	6	5	N	7	3	76.0	8
2100087	00082	VILLAGE CREEK	ROAD 150 E	40	5	N	N	3	3	70.5	8
2100091	00058	GARRISON CREEK	TWIN DRY F	25	5	N	N	3	3	78.0	8
2100092	00063	GARRISON CREEK	TWIN DRY B	24	5	N	N	3	3	78.0	8
2100093	00066	WILSON CREEK	ROAD 50 WE	23	5	N	N	3	3	78.0	8

TOTAL NUMBER DEFICIENT OR OBSOLETE 31

TOTAL LENGTH DEFICIENT OR OBSOLETE 1464

NBI NO.	BRIDGE NO.	FEATURE INTERSECTED	FACILITY CARRIED	LENGTH	STRUCTURE DEFICIENT ITEMS						SUFF RATING	FAS
					58	59	60	62	67	71		
2200007	00007	MIDDLE FORK OF INDIAN CR	SCTSVILLE--	65	4	4	5	N	4	8	69.9	8
2200010	00011	INDIAN CREEK	BETHEL-FRE	45	6	2	3	N	0	5	13.7	8
2200015	00016	INDIAN CREEK	STILLER RO	96	4	6	7	N	6	7	95.0	8
2200017	00018	BUCK CREEK	BUCK CREEK	22	4	4	4	N	4	6	27.4	8
2200021	00022	INDIAN CREEK	HAMBY ROAD	78	0	0	0	N	0	0	17.0	8
2200022	00023	INDIAN CREEK	JOHN PECTO	84	7	3	5	N	2	5	18.6	8
2200024	00025	RICHLAND CREEK	BAKER ROAD	31	5	4	5	N	2	5	21.1	8
2200028	00029	LITTLE INDIAN CREEK	EDWARDSVIL	55	4	5	4	N	4	7	19.2	4
2200030	00031	LITTLE INDIAN CREEK	LUTHER ROA	60	4	7	5	N	5	8	79.9	8
2200035	00036	GEORGETOWN CREEK	WISSMAN RO	60	5	7	3	N	3	8	27.4	8
2200036	00037	GEORGETOWN CREEK	WALTS ROAD	40	5	4	3	N	3	6	13.7	8
2200050	00051	SILVER CREEK	BLACKSTON	176	4	7	6	N	4	9	43.9	3
2200052	00057	MIDDLE CREEK	HIGHWATER	24	4	2	2	N	2	4	21.8	8
2200055	00061	KNOB CREEK	BUOD ROAD	42	5	4	4	N	4	5	25.3	8
2200056	00062	FRENCH CREEK	RIVER ROAD	158	3	3	2	N	0	6	24.8	8
2200057	00063	KNOB CREEK	FIVE MILE	55	4	5	6	N	5	4	65.8	8
2200060	00071	FRENCH CREEK	TWO MILE L	21	5	4	3	N	2	5	16.2	8
2200062	00073	RICHLAND CREEK	CROWDER RO	21	5	5	4	N	4	4	19.8	8
2200064	00080	STEWART CREEK	SEVEN MILE	22	6	5	3	N	2	5	20.5	8
2200067	00085	CORN CREEK	BRADFORD R	22	6	6	4	N	4	5	42.6	8
2200079	00506	FALLING RUN	PAMELA DRI	23	4	4	5	N	3	8	31.8	3
2200086	00070	SILVER CREEK	SPRING STR	359	4	3	5	N	3	9	13.6	3

NBI NO.	BRIDGE NO.	FEATURE INTERSECTED	FACILITY CARRIED	LENGTH	STRUCTURE OBSOLETE ITEMS					SUFF RATING	FAS
					67	68	69	71	72		
2200003	00003	THOMPSON CREEK	CHAPEL HIL	34	4	2	N	6	5	49.4	8
2200023	00024	RICHLAND CREEK	GEORGETOWN	44	4	3	N	6	6	54.0	4
2200037	00038	GEORGETOWN CREEK	BAYLOR-WIS	44	4	2	N	8	4	46.1	8
2200042	00043	LITTLE INDIAN CREEK	SCOTTSVILL	55	3	3	N	7	7	41.8	4
2200043	00044	LITTLE INDIAN CREEK	ST. MARY'S	36	7	2	N	8	5	77.9	8
2200045	00046	LITTLE INDIAN CREEK	PAULI PIKE	73	3	4	N	9	7	64.9	4
2200068	00087	BANNAMON CREEK	MARY NAVIL	43	4	2	N	3	4	45.5	8
2200074	00501	FALLING RUN	BINFORD PA	39	4	2	N	4	7	49.0	8
2200075	00502	FALLING RUN	FLOYD STRE	29	3	N	N	9	8	67.4	8
2200076	00503	FALLING RUN	DAISY LANE	26	7	2	N	8	6	77.6	3
2200080	00507	MIDDLE CREEK	WILLIAM LA	31	4	2	N	7	7	49.7	3
2200082	00509	FALLING RUN	PEARL STRE	75	6	3	N	9	8	79.6	3
2200085	00513	FALLING RUN	STATE STRE	32	3	N	N	9	8	49.9	3

TOTAL NUMBER DEFICIENT OR OBSOLETE 35

TOTAL LENGTH DEFICIENT OR OBSOLETE 2120

NBI NO.	BRIDGE NO.	FEATURE INTERSECTED	FACILITY CARRIED	LENGTH	STRUCTURE DEFICIENT ITEMS						SUFF RATING	FAS
					58	59	60	62	67	71		
2300002	00004	BRANCH OF COAL CREEK	620 WEST	34	7	4	5	N	4	6	34.9	8
2300008	00010	MILL CREEK	WASHINGTON	44	4	5	5	N	4	6	46.1	8
2300026	00028	BUFFALO CREEK	1000 SOUTH	46	5	7	4	N	4	6	72.0	8
2300050	00062	EAST FORK OF COAL CREEK	270 EAST	101	4	5	5	N	5	6	60.6	8
2300051	00063	EAST FORK OF COAL CREEK	ROCKFIELD	134	7	2	6	N	2	7	19.5	8
2300054	00066	COAL CREEK	STATE STRE	101	5	5	4	N	4	8	45.4	8
2300059	00071	MUD CREEK	200 SOUTH	28	4	4	4	N	4	6	47.1	8
2300069	00086	TURKEY RUN	700 EAST	36	7	4	5	N	4	6	23.7	8
2300075	00097	NORTH FORK OF COAL CREEK	500 EAST	94	6	3	5	N	3	8	25.4	8
2300079	00102	DRY RUN	150 NORTH	61	4	4	4	N	4	5	36.9	8
2300081	00104	NORTH FORK OF COAL CREEK	200 EAST	102	7	5	7	N	2	8	30.0	8
2300082	00105	LITTLE SHAWNEE CREEK	200 EAST	63	4	5	7	N	4	4	49.2	8
2300085	00108	TURKEY RUN	325 EAST	45	5	5	4	N	2	4	17.4	8
2300086	00109	TURKEY RUN	350 EAST	60	4	7	7	N	7	7	93.0	8
2300087	00110	DRY RUN	425 EAST	59	6	5	4	N	4	6	51.2	8
2300088	00113	COAL CREEK	30 EAST	102	7	4	5	N	2	6	19.8	8
2300096	00122	RATTLESNAKE CREEK	450 NORTH	78	4	6	7	N	2	7	52.1	8
2300098	00124	MALLORY BRANCH	PORTLAND A	66	4	4	6	N	4	8	42.2	4
2300101	00129	MALLORY BRANCH	150 NORTH	47	5	4	6	N	4	7	53.4	8
2300105	00133	BIG SHAWNEE CREEK	900 NORTH	84	0	0	4	N	0	6	17.0	8
2300109	00139	BIG SHAWNEE CREEK	800 NORTH	120	5	5	5	N	2	8	22.4	8
2300110	00140	BIG SHAWNEE CREEK	140 EAST	104	4	4	4	N	4	6	30.8	8
2300112	00142	BIG SHAWNEE CREEK	230 EAST	120	6	5	6	N	2	7	38.6	8
2300116	00149	OPOSSUM HOLLOW	600 EAST	30	5	5	4	N	4	4	48.3	8
2300117	00150	OPOSSUM HOLLOW	RIVERSIDE	54	7	7	7	N	2	7	40.4	8
2300124	00175	WOLF CREEK	ZACHMIRE R	23	N	N	N	5	2	6	36.8	8
2300135	00206	SUGAR MILL CREEK	800 SOUTH	37	4	7	7	N	5	7	57.6	8
2300150	00165	BRANCH OF COAL CREEK	OLD US 41	24	5	4	4	N	4	5	54.4	8
2300152	00251	EAST FORK OF COAL CREEK	350 EAST	24	4	5	4	N	2	4	15.4	8
2300157	00169	DRY RUN	OLD US 41	124	5	4	4	N	4	6	42.8	8

NBI NO.	BRIDGE NO.	FEATURE INTERSECTED	FACILITY CARRIED	LENGTH	STRUCTURE OBSOLETE ITEMS					SUFF RATING	FAS
					67	68	69	71	72		
2300003	00005	COAL CREEK	800 SOUTH	259	5	2	N	7	7	49.6	8
2300005	00007	COAL CREEK	1000 SOUTH	152	4	2	N	7	5	37.1	8
2300025	00027	BRANCH OF MILL CREEK	900 SOUTH	29	5	5	N	3	6	72.2	8
2300037	00044	STILLWATER CREEK	750 EAST	29	5	2	N	5	4	50.5	8
2300068	00085	TURKEY RUN	800 EAST	31	5	2	N	4	6	48.8	8
2300071	00088	NORTH FORK OF COAL CREEK	750 EAST	89	5	3	N	8	7	70.4	8
2300074	00096	TURKEY RUN	500 EAST	56	7	3	N	5	6	85.1	8
2300103	00131	COAL CREEK	100 NORTH	131	4	3	N	8	6	49.8	8
2300118	00151	OPOSSUM HOLLOW	1300 NORTH	66	6	2	N	6	6	81.8	8
2300125	00176	WOLF CREEK	520 EAST	22	5	3	N	6	5	69.3	8
2300158	00256	PRAIRIE CREEK	670 SOUTH	85	3	5	N	5	7	49.5	8

TOTAL NUMBER DEFICIENT OR OBSOLETE 41

TOTAL LENGTH DEFICIENT OR OBSOLETE 2994

FRANKLIN COUNTY

LISTING FOR COUNTY DEFICIENT AND OBSOLETE BRIDGES

DATE 03/20/98

NBI NO.	BRIDGE NO.	FEATURE INTERSECTED	FACILITY CARRIED	LENGTH	STRUCTURE DEFICIENT ITEMS						SUFF RATING	FAS
					58	59	60	62	67	71		
240003	0005	S FORK LITTLE SALT CREEK	CHAPEL ROA	39	6	6	3	N	3	5	29.2	8
240005	00012	LITTLE SANES CREEK	OLD US 52	34	3	5	5	N	5	5	65.9	4
240006	00013	LITTLE SANES CREEK	OLD US 52	33	6	5	4	N	4	5	22.7	4
240008	00016	WHITewater CANAL	DAM ROAD	24	4	5	5	N	4	5	37.8	8
240009	00017	W FORK WHITewater RIVER	LAUREL ROA	485	4	5	5	N	5	6	47.9	8
240012	00021	WHITewater CANAL	SILVER CRE	26	2	3	5	N	0	4	2.0	8
240016	00027	TEMPLETON CREEK	BATH ROAD	62	5	3	4	N	3	4	15.1	8
240020	00035	BROWN BRANCH SALT CREEK	HARVEY BRA	34	6	6	4	N	4	5	42.4	8
240021	00036	SALT CREEK	BULL FORK	125	4	4	4	N	4	6	31.5	8
240025	00041	SNAIL CREEK	SNAIL CREE	39	6	6	3	N	3	2	17.9	8
240026	00042	SNAIL CREEK	SNAIL CREE	29	6	5	3	N	3	5	28.5	8
240027	00043	SNAIL CREEK	SNAIL CREE	26	5	3	3	N	2	3	15.6	8
240031	00047	TRACE BRANCH PIPE CREEK	PIPE CREEK	35	5	4	4	N	4	3	39.7	8
240033	00049	SNAIL CREEK	LEVEE ROAD	34	5	4	4	N	4	2	40.3	8
240034	00050	WOLF CREEK	HILL ROAD	33	0	0	0	N	0	3	24.2	8
240035	00051	BRANCH WHITewater RIVER	OXFORD PIK	47	5	5	5	N	5	2	52.8	8
240042	00060	BIG CEDAR CREEK	REILY ROAD	35	4	4	5	N	4	6	30.6	8
240043	00061	BIG CEDAR CREEK	LIBERTY PI	50	5	6	3	N	3	4	14.4	8
240046	00067	BIG CEDAR CREEK	URBAN ROAD	23	6	6	5	N	5	2	62.2	8
240047	00068	DRY FR WHITewater RIVER	DICKSON RO	76	4	4	5	N	4	6	51.4	8
240049	00070	WALNUT FK LAUGHERY CREEK	POCKET RO	24	6	4	6	N	4	3	47.1	8
240058	00085	BRANCH BLUE CREEK	BLUE CREEK	34	4	2	2	N	2	4	2.0	4
240061	00090	RAMSEY CREEK	CAMPGROUND	69	5	5	3	N	3	4	22.1	8
240063	00092	NEUKAM BRANCH BLUE CREEK	BLUE CREEK	27	6	6	4	N	4	6	45.3	4
240066	00095	BRANCH BIG CEDAR CREEK	BIG CEDAR	36	5	3	4	N	3	5	10.4	8
240067	00097	BIG CEDAR CREEK	POSSUM ROA	80	6	5	4	N	2	5	24.0	8
240068	00098	JOHNSON FK WHITewater RI	JOHNSON FO	34	3	4	4	N	4	5	18.1	8
240072	00102	JOHNSON FORK WHITewater	SNOWHILL R	82	4	6	7	N	3	6	23.3	8
240073	00103	SATER RUN OF DRYFORK	DREWERSBUR	33	6	6	5	N	2	6	33.1	8
240082	00136	LITTLE DUCK CREEK	LTL DUCK C	26	6	4	6	N	4	4	41.3	8
240093	00156	LITTLE CEDAR CREEK	L CEDAR CR	30	6	5	4	N	4	3	26.9	8
240094	00164	HARVEY BRANCH	VINE STREE	56	4	6	5	N	2	6	28.4	8
240097	00161	HARVEY BRANCH	PEARL STRE	35	N	N	N	3	2	6	37.5	8
2400103	00011	LITTLE DUCK CREEK	LTL DUCK C	20	N	N	N	4	4	2	63.9	8
2400106	00096	BRANCH ELKHORN CREEK	ELKHORN RO	24	7	4	5	N	4	4	19.5	8

NBI NO.	BRIDGE NO.	FEATURE INTERSECTED	FACILITY CARRIED	LENGTH	STRUCTURE OBSOLETE ITEMS					SUFF RATING	FAS	
					67	68	69	71	72			
240002	00002	LITTLE SALT CREEK	SANES CREE	33		5	2	N	5	5	54.7	8
240028	00044	SNAIL CREEK	SNAIL CREE	25		5	3	N	4	5	57.5	8
240029	00045	SNAIL CREEK	SNAIL CREE	26		5	3	N	5	5	58.5	8
240030	00046	PIPE CREEK	SILVER CRE	136		5	3	N	5	4	49.3	8
240032	00048	PIPE CREEK	PIPE CREEK	100		4	3	N	4	4	34.0	8
240036	00052	BR W FK WHITewater RIVER	OXFORD PIK	47		5	3	N	4	5	57.4	8
240044	00062	DRY FK WHITewater RIVER	MERRIL ROA	44		5	3	N	5	6	64.1	8

FRANKLIN COUNTY

LISTING FOR COUNTY DEFICIENT AND OBSOLETE BRIDGES

DATE 03/20/98

NBI NO.	BRIDGE NO.	FEATURE INTERSECTED	FACILITY CARRIED	LENGTH	STRUCTURE OBSOLETE ITEMS					SUFF RATING	FAS
					67	68	69	71	72		
2400048	00069	LITTLE LAUGHERY CREEK	POCKET ROA	21	6	N	N	3	5	91.9	8
2400050	00073	SALT CREEK	ENOCHSBURG	102	4	2	N	6	3	37.9	8
2400051	00075	CLEAR FORK PIPE CREEK	SAW MILL R	75	5	3	N	6	4	57.0	8
2400053	00078	HARVEY BRANCH SALT CREEK	HARVEY BRA	39	6	2	N	6	4	69.5	8
2400056	00082	RUSSELL BR PIPE CREEK	PIPE CREEK	34	6	3	N	6	5	66.9	8
2400059	00088	EAST FORK BLUE CREEK	ST PETERS	42	5	3	N	6	4	50.2	4
2400060	00089	EAST FORK BLUE CREEK	HIGHLAND C	23	5	3	N	5	5	58.6	8
2400065	00094	EAST FORK BLUE CREEK	BLUE CREEK	94	5	3	N	6	5	47.5	4
2400069	00099	JOHNSON FK WHITEWATER RI	JOHNSON FO	58	5	2	N	5	5	60.8	8
2400070	00100	BR JOHNSON FK WHITEWATER	JOHNSON FO	28	5	2	N	5	5	56.3	8
2400071	00101	JOHNSON FORK WHITEWATER	NEW TRENTO	68	5	3	N	6	5	65.9	8
2400077	00117	LITTLE LAUGHERY CREEK	COLUMBUS A	59	5	2	N	5	5	53.3	8
2400081	00135	BRANCH WHITEWATER RIVER	GRAF ROAD	29	6	3	N	3	4	79.9	8
2400084	00139	WOLF CREEK	WOLF CREEK	40	5	2	N	6	4	63.9	8
2400099	00163	HARVEY BRANCH	WATER STRE	36	6	2	N	6	6	66.4	4
2400105	00071	WALNUT FORK	MID ROAD	25	7	3	N	5	5	90.2	8

TOTAL NUMBER DEFICIENT OR OBSOLETE 58

TOTAL LENGTH DEFICIENT OR OBSOLETE 3083

FULTON COUNTY

LISTING FOR COUNTY DEFICIENT AND OBSOLETE BRIDGES

DATE 03/20/98

NBI NO.	BRIDGE NO.	FEATURE INTERSECTED	FACILITY CARRIED	LENGTH	STRUCTURE DEFICIENT ITEMS						SUFF RATING	FAS
					58	59	60	62	67	71		
2500015	00032	TIPPECANOE RIVER	COUNTY ROA	255	4	7	7	N	7	8	89.3	8
2500019	00040	REISTER DITCH	COUNTY ROA	40	6	5	4	N	2	6	26.1	8
2500032	00079	CHIPPEWANUCK CREEK	COUNTY ROA	60	7	7	4	N	4	5	69.0	8
2500066	00163	MILL CREEK	COUNTY ROA	54	7	7	8	N	7	0	93.0	8
2500088	00507	WEAVER DAVIS DITCH	OLD US 31	22	5	5	3	N	2	6	39.6	8
2500089	00508	WEAVER KITCHEN DITCH	COUNTY ROA	24	6	6	0	N	0	4	37.0	8

NBI NO.	BRIDGE NO.	FEATURE INTERSECTED	FACILITY CARRIED	LENGTH	STRUCTURE OBSOLETE ITEMS					SUFF RATING	FAS
					67	68	69	71	72		
2500001	00002	TIPPECANOE RIVER	COUNTY ROA	207	5	3	N	7	4	50.9	8
2500040	00093	NYONA LAKE	COUNTY ROA	160	4	3	N	8	6	51.7	4
2500049	00118	MUD CREEK	COUNTY ROA	64	4	4	N	7	3	42.9	8
2500065	00161	GRASSY CREEK	COUNTY ROA	54	5	5	N	6	0	79.8	8

TOTAL NUMBER DEFICIENT OR OBSOLETE 10

TOTAL LENGTH DEFICIENT OR OBSOLETE 940

NBI NO.	BRIDGE NO.	FEATURE INTERSECTED	FACILITY CARRIED	LENGTH	STRUCTURE DEFICIENT ITEMS							SUFF RATING	FAS
					58	59	60	62	67	71			
260008	00015	BRANCH OF MCCARTY DITCH	BLAIR ROAD	24	6	5	4	N	2	6	20.7	8	
260009	00016	MCCARTY DITCH	BLAIR ROAD	40	5	4	4	N	4	6	44.1	8	
260010	00017	MCCARTY DITCH	CR 500W	35	6	5	5	N	2	6	42.8	8	
260011	00018	BROWN DITCH	LYLES STAT	25	4	6	4	N	4	8	53.3	8	
260013	00021	HULL DITCH	SMITH ROAD	30	5	4	4	N	4	5	29.4	8	
260014	00022	HULL DITCH	BINGHAM RO	28	6	5	4	N	2	6	38.9	8	
260018	00026	BLAIR DITCH	BURKETT RO	52	6	4	6	N	4	5	34.1	8	
260021	00029	HIGGINBOTHAM DITCH	J.D. THOMP	36	5	4	4	N	2	6	39.9	8	
260033	00047	BIG BAYOU	BARNES ROA	175	4	0	5	N	0	7	17.0	8	
260038	00055	COFFEE BAYOU	DEPUTY ROA	68	0	0	4	N	0	0	17.0	8	
260044	00068	NEW PATOKA RIVER	CR 550E	102	7	4	5	N	2	7	21.3	8	
260047	00072	TRIPPET DITCH	CR 400N	40	7	6	3	N	3	6	31.6	8	
260049	00074	PATOKA RIVER	MOORES BRI	92	6	6	3	N	3	7	31.7	8	
260050	00514	PATOKA RIVER	MOORES BRI	169	0	0	3	N	0	7	23.8	8	
260058	00085	YELLOW CREEK	MT. TABOR	28	5	4	4	N	2	4	35.9	8	
260059	00087	NEW PATOKA RIVER	OATSVILLE	146	4	4	6	N	2	5	21.6	8	
260072	00106	BROWN DITCH	OWENSVILLE	26	7	5	4	N	2	5	38.9	8	
260073	00107	LOEFLER DITCH	ARMSTRONG	38	N	5	4	N	4	5	43.3	8	
260075	00109	BROWN DITCH	OLD SR 65	46	5	4	5	N	2	5	31.3	8	
260078	00113	BROWN DITCH	WOODS ROAD	35	6	5	3	N	3	5	38.9	8	
260079	00114	BROWN DITCH	L. WHITE R	36	6	6	4	N	4	5	25.8	8	
260083	00119	BRANCH TO MUDDY FORK	OSBORNE RO	25	6	5	4	N	4	5	45.1	8	
260091	00127	MCKEDDY LATERAL #3	SADDLE CLU	26	5	6	4	N	2	5	22.3	8	
260092	00128	MCCLELLAN LATERAL #2	SADDLE CLU	30	6	6	4	N	4	6	49.1	8	
260095	00134	SAND CREEK	R.C. BURTO	32	6	5	4	N	4	5	49.7	8	
260104	00144	KEG CREEK	BEASLEY RO	56	6	6	4	N	4	6	48.7	8	
260106	00147	KELLEE BR W. FORK KEG CR	CR 350S	27	5	4	4	N	2	6	38.9	8	
260115	00162	EAST FORK OF KEG CREEK	JOHN RHENF	52	6	6	4	N	4	6	51.8	8	
260116	00163	WEST FORK OF KEG CREEK	JOHN RHENF	37	5	6	4	N	4	6	48.7	8	
260117	00164	EAST FORK KEG CREEK	CR 950E	47	7	5	4	N	4	6	47.1	8	
260119	00166	KEG CREEK	MELTON ROA	67	7	6	4	N	4	5	50.8	8	
260129	00517	DITCH TO E. FORK KEG CR.	MCCULLOUGH	25	6	4	5	N	2	5	36.9	8	
260130	00179	EAST FORK OF KEG CREEK	CREEK ROAD	33	5	5	4	N	4	6	22.5	8	
260131	00182	SOUTH FORK PATOKA RIVER	CR 150N	69	5	1	5	N	0	0	17.0	8	
260143	00200	BLACK RIVER	A. HYNES R	48	6	6	4	N	4	4	26.3	8	
260144	00201	BLACK RIVER	L. WILSON	85	6	2	2	N	0	4	18.0	8	
260145	00202	BRANCH OF BLACK CREEK	L. WILSON	30	6	4	4	N	4	4	25.9	8	
260147	00204	BARREN CREEK	SHARP ROAD	30	6	6	4	N	4	5	55.8	8	
260148	00205	NEWMAN LATERAL	CLEVELAND R	24	7	5	5	N	2	6	48.1	8	
260155	00214	HIGGENBOTHAM DITCH	MAUCK ROAD	51	7	4	6	N	2	5	39.9	8	
260157	00216	SANDY CREEK	CR 175W	22	6	5	5	N	2	5	42.0	8	
260160	00219	MCGARY DITCH	MARTIN ROA	47	2	1	4	N	0	5	16.4	8	
260163	00222	LOEFLER DITCH	CR 500W	52	7	7	4	N	4	4	37.5	8	
260177	00243	BRANCH OF SNAKE RUN	LYTTON ROA	39	7	6	4	N	4	6	60.3	8	
260178	00245	TOOPS DITCH	CR 200E	23	4	5	5	N	5	4	69.8	8	
260179	00246	PIGEON CREEK	J. WALLACE	80	3	3	2	N	2	5	25.3	8	
260184	00254	PIGEON CREEK	FRUEDENBUR	67	5	2	5	N	0	5	26.2	8	

NBI NO.	BRIDGE NO.	FEATURE INTERSECTED	FACILITY CARRIED	LENGTH	STRUCTURE DEFICIENT ITEMS						SUFF RATING	FAS
					58	59	60	62	67	71		
2600187	00262	BRANCH OF PIGEON CREEK	BUSING ROA	26	4	4	4	N	4	5	26.3	8
2600189	00264	HURRICANE CREEK	EPPERSON R	49	6	6	4	N	4	5	48.7	8
2600191	00266	TOOPS DITCH	NEUBLING R	23	5	5	4	N	2	4	36.9	8
2600200	00275	WIRTH DITCH	KRAMER ROA	31	5	4	4	N	2	6	22.8	8
2600203	00278	HALFMOON DITCH	CR 750S	41	7	6	4	N	4	5	51.8	8
2600206	00281	BRANCH OF BIG CREEK	S COUNTY L	30	5	4	5	N	2	6	21.5	8
2600209	00284	BUCK CREEK	CR 900E	28	4	5	4	N	2	7	15.8	8
2600218	00294	HALFMGON DITCH	KUERNER RO	31	7	6	4	N	4	6	35.8	8
2600219	00296	DONOHUE CREEK	SPURGEON R	32	6	5	4	N	4	5	28.8	8
2600224	00306	SMITH FORK	CR 710S	35	1	1	3	N	0	0	23.8	8
2600225	00309	SMITH FORK	CR 840S	47	4	2	3	N	0	5	16.4	8
2600228	00312	BRANCH SMITH FORK	J. CORDER	31	3	4	3	N	0	7	23.1	8
2600229	00313	SMITH FORK	CORDER ROA	54	2	1	2	N	0	4	17.0	8
2600231	00315	BRANCH SMITH FORK	STUCKEY RO	35	7	5	2	N	0	7	40.0	8
2600234	00318	BRANCH TO JORDAN CREEK	OWENSVILLE	32	7	6	4	N	4	5	47.5	4
2600236	00320	BRANCH TO MEUSES CREEK	CR 1200S	28	5	5	3	N	2	4	35.9	8
2600241	00327	NEWMAN LATERAL	NEWMAN ROA	40	5	4	5	N	2	5	27.4	8
2600242	00329	NEWMAN LATERAL	ENDICOT RO	41	5	4	5	N	2	5	27.4	8
2600247	00338	GOOSE CREEK	CR 620N	30	6	5	4	N	2	5	38.9	8
2600250	00341	BRANCH TO ROBB CREEK	TRIPPET RO	38	6	7	4	N	4	6	48.8	8
2600251	00342	GOOSE CREEK	FORD ROAD	25	6	5	3	N	2	5	36.9	8
2600255	00355	HURRICANE CREEK	CREVELE RO	33	7	6	4	N	4	4	48.2	8
2600256	00356	BRANCH OF PIGEON CREEK	BUSSING RO	25	5	4	4	N	2	5	31.0	8
2600263	00364	BRANCH OF PIGEON CREEK	NORDHORN R	24	6	5	4	N	4	5	51.8	8
2600266	00370	DITCH TO WHITE RIVER	CR 500E	25	5	4	3	N	3	7	10.5	8
2600269	00376	CONRAIL RAILROAD	ANTIUCH CH	112	4	4	3	N	2	N	19.7	8
2600270	00378	CONRAIL RAILROAD	J.D. THUMP	124	3	3	3	N	2	N	15.1	8
2600281	00400	DITCH TO WHITE RIVER	CR 450W	36	6	6	4	N	4	4	43.2	8
2600282	00401	BIG BAYOU	CR 550S	60	4	2	0	N	0	0	17.0	8
2600289	00408	DITCH WHITE RIVER	DEADLEVEL	26	4	4	4	N	2	6	35.9	8
2600306	00132	PIGEON CREEK	CR 00E	24	7	7	4	N	4	4	40.1	4
2600311	00501	ROBB CREEK	ARKANSAS R	60	6	6	5	N	0	6	18.6	8
2600321	00500	CLEAR FORK DITCH	CR 00E	29	7	5	4	N	4	5	50.6	4
2600323	00290	DITCH TO SMITH FORK	MCCULLOUGH	26	3	4	5	N	2	5	25.9	8

NBI NO.	BRIDGE NO.	FEATURE INTERSECTED	FACILITY CARRIED	LENGTH	STRUCTURE OBSOLETE ITEMS					SUFF RATING	FAS	
					67	68	69	71	72			
2600323	00028	EMERSON DITCH	BURKETT RO	27		4	7	N	5	3	49.3	8
2600323	00032	HIGGENBOTHAM DITCH	THOMPSON R	50		5	3	N	5	4	56.8	8
2600325	00035	LOEFLER DITCH	BENSON ROA	50		5	2	N	7	6	65.9	8
2600339	00056	COFFEE BAYOU	CR 1150W	80		6	3	N	5	7	79.5	8
2600348	00073	PATOKA RIVER	CR 400N	145		5	3	N	7	4	53.6	8
2600384	00120	PIGEON CREEK	CR 450S	40		5	5	N	3	7	71.5	8
2600388	00124	MUDDY FORK DITCH	KEUSTER RO	46		5	3	N	5	6	52.3	8
2600110	00156	KEG CREEK	DATSVILLE	57		6	3	N	4	2	66.5	8

GIBSON COUNTY

LISTING FOR COUNTY DEFICIENT AND OBSOLETE BRIDGES

DATE 03/20/98

NBI NO.	BRIDGE NO.	FEATURE INTERSECTED	FACILITY CARRIED	LENGTH	STRUCTURE OBSOLETE ITEMS					SUFF RATING	FAS
					67	68	69	71	72		
2600113	00160	LOST CREEK	T. BEASLEY	41	5	3	N	4	5	61.3	8
2600118	00165	BUCK CREEK	MARSHALL R	26	5	3	N	6	6	51.8	8
2600120	00167	EAST FORK OF KEG CREEK	CHAPPELL R	45	6	5	N	6	3	84.5	8
2600128	00178	EAST FORK OF KEG CREEK	CR 350S	40	4	3	N	7	6	48.6	8
2600180	00248	PIGEON CREEK	STUNKEL RO	94	4	5	N	7	3	55.1	8
2600195	00270	PIGEON CREEK	BERTRAM RO	67	6	3	N	6	6	85.5	8
2600244	00331	BRANCH TO NEWMAN LATERAL	EMERSON RO	32	5	3	N	7	6	61.1	8
2600254	00354	HURRICANE CREEK	KEISTER RO	42	6	3	N	6	6	85.5	8
2600272	00380	BIG FOUR RAILROAD	CR 450S	140	6	4	3	N	6	72.6	4
2600283	00402	BLACK RIVER	ANTIOCH CH	61	4	3	N	6	6	43.8	8
2600284	00403	BRANCH OF NEWMAN LATERAL	CEDAR GROV	27	6	2	N	7	5	68.1	8
2600316	00505	FRANKS DITCH	IRELAND RO	24	5	3	N	5	5	66.2	8
2600322	00276	MILLERS BRANCH	KOHLMEIRE	51	5	3	N	6	6	66.7	8

TOTAL NUMBER DEFICIENT OR OBSOLETE 102

TOTAL LENGTH DEFICIENT OR OBSOLETE 4911

GRANT COUNTY

LISTING FOR COUNTY DEFICIENT AND OBSOLETE BRIDGES

DATE 03/20/98

NBI NO.	BRIDGE NO.	FEATURE INTERSECTED	FACILITY CARRIED	LENGTH	STRUCTURE DEFICIENT ITEMS						SUFF RATING	FAS
					58	59	60	62	67	71		
2700018	00021	JOCINAH CREEK	ROAD 100 E	26	6	5	5	N	2	4	45.1	8
2700021	00025	HUMMELS CREEK	ROAD 300 E	27	7	6	3	N	3	4	48.9	8
2700032	00039	BLACK CREEK	ROAD 1000	52	6	6	4	N	4	7	54.7	8
2700040	00051	TAYLOR CREEK	ROAD 100 S	26	4	5	4	N	4	6	64.9	8
2700050	00073	LUGAR CREEK	ROAD 250 E	76	4	5	3	N	3	7	30.4	8
2700052	00075	LUGAR CREEK	ROAD 400 E	31	N	N	N	5	4	2	63.0	4
2700072	00100	WALNUT CREEK	EAST COUNT	102	6	6	5	N	5	2	72.9	8
2700075	00103	GRASSY FORK CREEK	ROAD 800 S	41	6	7	4	N	2	7	38.9	8
2700076	00104	HARPER DITCH	ROAD 800 S	38	N	N	N	5	5	2	85.0	8
2700082	00112	GRASSY FORK CREEK	ROAD 700 W	35	6	7	4	N	4	6	71.0	8
2700084	00118	WATERS DITCH	ROAD 900 W	26	3	4	4	N	4	7	50.3	8
2700100	00140	BACK CREEK	ROAD 1125	42	6	6	5	N	2	6	47.1	8
2700102	00142	BACK CREEK	ROAD 700 S	41	6	7	6	N	2	7	57.2	8
2700116	00165	LAKE BRANCH CREEK	ROAD 825 S	49	6	4	5	N	4	4	49.2	8
2700124	00181	PIPE CREEK	OLD STATE	59	6	6	6	N	2	6	47.4	8
2700133	00237	BAKER DITCH	ROAD 800 E	46	5	7	7	N	2	6	49.6	8
2700137	00241	FOWLER DITCH	ROAD 600 E	31	6	7	7	N	4	2	60.3	8
2700140	00244	DITCH	RIVER ROAD	31	7	6	6	N	6	2	84.2	8
2700145	00251	LITTLE CRANE POND DITCH	MILLER AVE	30	6	7	6	N	2	6	46.8	3
2700149	00501	BACK CREEK	2ND STREET	26	7	7	6	N	6	2	66.8	8
2700150	00502	BACK CREEK	3RD STREET	26	6	6	5	N	5	2	63.6	8
2700151	00503	BACK CREEK	4TH STREET	28	4	6	6	N	6	6	77.9	8
2700152	00504	BACK CREEK	WASH STREE	38	5	4	8	N	4	6	56.8	8
2700155	00604	BACK CREEK	PEARL STRE	34	N	N	N	5	5	2	81.9	8
2700163	00712	MISSISSINewa RIVER	BRANSON ST	302	3	7	6	N	6	7	76.4	3
2700165	00717	BOOTS CREEK	NEBRASKA S	30	5	6	4	N	4	5	48.2	3
2700170	00775	BOOTS CREEK	ALLEY	24	3	6	2	N	2	5	25.2	8
2700182	00198	CONRAIL RAILROAD	2ND STREET	123	0	0	3	N	0	N	17.0	8
2700183	00725	CONRAIL RAILROAD	BUTLER AVE	207	0	0	5	N	0	N	30.4	3
2700184	00800	GRASSY FORK CREEK	ROAD 800 S	27	6	5	4	N	4	2	64.0	8
2700185	00787	ABANDCNED CSX RAILROAD	D STREET	120	0	0	0	N	0	N	24.0	8
2700186	00788	CONRAIL RAILROAD	D STREET	147	0	0	0	N	0	N	32.0	8

NBI NO.	BRIDGE NO.	FEATURE INTERSECTED	FACILITY CARRIED	LENGTH	STRUCTURE OBSOLETE ITEMS					SUFF RATING	FAS	
					67	68	69	71	72			
2700012	00013	JOCINAH CREEK	ROAD 600 N	28		5	5	N	3	4	62.8	8
2700019	00022	HUMMELS CREEK	ROAD 450 N	27		6	3	N	6	4	78.7	4
2700046	00065	PIPE CREEK	ROAD 300 S	42		7	3	N	6	6	80.7	4
2700049	00072	TRIBUTARY TO LUGAR CREEK	ROAD 300 E	38		4	3	N	5	4	49.9	8
2700051	00074	DEER CREEK	ROAD 100 E	131		7	3	N	8	7	79.4	4
2700060	00084	MISSISSINewa RIVER	38TH STREE	212		6	3	N	7	6	79.2	4
2700064	00091	WALNUT CREEK	ROAD 400 S	32		5	2	N	6	5	71.3	8
2700085	00119	GRASSY FORK CREEK	ROAD 900 W	40		5	3	N	5	5	49.8	8
2700091	00129	DEER CREEK	ROAD 700 S	40		7	5	N	6	3	95.0	8
2700099	00139	DEER CREEK	ROAD 650 S	62		8	3	N	6	6	88.5	8

GRANT COUNTY

LISTING FOR COUNTY DEFICIENT AND OBSOLETE BRIDGES

DATE 03/20/98

NBI NO.	BRIDGE NO.	FEATURE INTERSECTED	FACILITY CARRIED	LENGTH	STRUCTURE OBSOLETE ITEMS					SUFF RATING	FAS
					67	68	69	71	72		
2700108	00152	BACK CREEK	ROAD 150 E	61	6	2	N	6	5	77.7	4
2700121	00174	MISSISSINEWA RIVER	ROAD 1000	175	3	2	N	7	5	25.7	8
2700123	00180	PIPE CREEK	ROAD 700 W	61	6	3	N	6	5	70.9	8
2700143	00249	GRANT-HOWARD DITCH	DIVISION L	31	4	3	N	6	6	52.0	8
2700146	00254	MISSISSINEWA RIVER	PENN STREE	427	6	3	N	7	7	79.2	3
2700153	00601	BACK CREEK	9TH STREET	50	7	2	N	7	6	78.7	3
2700161	00710	BOOTS CREEK	1ST STREET	25	5	3	N	7	7	69.7	8
2700164	00713	MASSEY CREEK	BRANSON ST	37	5	3	N	7	5	63.7	3
2700167	00728	MISSISSINEWA RIVER	WASHINGTON	318	6	2	N	8	7	75.9	3

TOTAL NUMBER DEFICIENT OR OBSOLETE 51

TOTAL LENGTH DEFICIENT OR OBSOLETE 3778

NBI NO.	BRIDGE NO.	FEATURE INTERSECTED	FACILITY CARRIED	LENGTH	STRUCTURE DEFICIENT ITEMS						SUFF RATING	FAS
					58	59	60	62	67	71		
2800001	00007	LICK CREEK	CO. RD. 98	30	4	4	6	N	2	5	21.1	8
2800003	00009	RICHLAND CREEK	CO. RD. 65	61	7	4	6	N	2	4	27.8	8
2800009	00015	DRY BRANCH	CO. RD. 49	61	7	5	4	N	4	5	41.6	8
2800010	00016	BRANCH BEECH CREEK	CO. RD. 20	30	5	5	4	N	4	5	49.2	8
2800015	00023	BRANCH OF RICHLAND CREEK	CO. RD. 48	30	6	3	3	N	2	4	22.4	8
2800016	00024	RICHLAND CREEK	CO. RD. 39	82	5	4	6	N	2	4	23.1	8
2800019	00027	BEECH CREEK	CO. RD. 90	61	4	4	5	N	2	4	16.9	8
2800021	00029	LOST CREEK	CO. RD. 25	22	6	4	5	N	4	5	36.9	8
2800026	00036	RICHLAND CREEK	CO. RD. 70	188	4	6	6	N	6	6	92.9	4
2800036	00048	PLUMMER CREEK	CO. RD. 76	56	6	5	5	N	2	4	21.2	8
2800037	00049	CLIFTY CREEK	CO. RD. 75	51	4	4	4	N	2	5	32.9	8
2800038	00050	CLIFTY CREEK	CO. RD. 13	30	5	5	3	N	3	4	28.5	8
2800039	00051	LITTLE CLIFTY CREEK	CO. RD. 87	33	7	5	4	N	2	4	18.4	8
2800051	00071	KELLY BRANCH	CO. RD. 50	30	4	4	3	N	2	4	20.8	8
2800060	00086	PLUMMER CREEK	CO. RD. 25	102	0	0	0	N	0	7	15.0	8
2800063	00089	STONE BRANCH	CO. RD. 72	22	6	5	3	N	3	4	25.1	8
2800073	00108	RICHLAND CREEK	CO. RD. 17	87	0	0	0	N	0	4	15.0	8
2800074	00110	PLUMMER CREEK	CO. RD. 15	71	7	5	5	N	2	4	26.9	8
2800079	00118	KELLY BRANCH	CO. RD. 44	33	5	5	3	N	3	5	30.0	8
2800083	00122	MILLER BRANCH	CO. RD. 15	30	5	5	4	N	2	3	27.1	8
2800089	00128	BRANCH WHITE RIVER	CO. RD. 10	30	5	5	3	N	3	5	24.8	8
2800090	00132	SLOAN DITCH	CO. RD. 25	35	5	5	4	N	4	7	45.4	8
2800097	00139	BRANCH LEMON CREEK	CO. RD. 65	24	5	4	5	N	4	7	35.9	8
2800100	00142	LAGOON CREEK	CO. RD. 50	50	4	2	1	N	0	2	2.0	8
2800104	00146	BRANCH LATTAS CREEK	CO. RD. 50	26	0	4	3	N	0	7	19.2	8
2800106	00148	BUCK CREEK	CO. RD. 40	30	5	4	4	N	2	4	36.9	8
2800107	00149	MUD CREEK	CO. RD. 15	26	5	4	4	N	4	3	25.5	8
2800109	00154	HOWESVILLE DITCH	CO. RD. 70	46	6	5	6	N	2	4	25.5	8
2800116	00165	HOWESVILLE DITCH	CO. RD. 11	29	5	4	3	N	2	4	20.3	8
2800121	00175	GOOSE POND DITCH	CO. RD. 23	33	5	4	4	N	2	5	22.9	8
2800123	00177	GOOSE POND DITCH	CO. RD. 15	37	4	4	3	N	2	5	25.6	8
2800129	00188	BLACK CREEK	CO. RD. 14	100	6	5	5	N	2	6	38.1	8
2800135	00195	FOUR MILE CREEK	CO. RD. 60	86	4	6	5	N	5	6	43.7	8
2800137	00197	FOUR MILE CREEK	CO. RD. 50	31	6	5	4	N	2	6	24.8	8
2800141	00203	SINGER DITCH	CO. RD. 73	30	4	5	5	N	5	7	54.7	8
2800144	00206	BREWER DITCH	CO. RD. 14	45	0	0	0	N	0	3	17.0	8
2800150	00213	BRANCH FIRST CREEK	CO. RD. 20	23	5	4	4	N	2	7	37.9	8
2800153	00218	FOUR MILE CREEK	CO. RD. 55	51	5	5	4	N	4	5	40.3	8
2800157	00227	BEEHUNTER DITCH	CO. RD. 10	51	5	2	2	N	0	5	22.0	8
2800160	00230	HAMILTON DITCH NORTH	CO. RD. 12	51	0	1	1	N	0	5	20.4	8
2800164	00236	FOUR MILE CREEK	CO. RD. 20	24	4	1	3	N	0	4	35.0	8
2800165	00237	BUCK CREEK	CO. RD. 10	62	4	3	5	N	2	6	21.8	8
2800167	00239	FOUR MILE CREEK	CO. RD. 30	61	5	4	4	N	2	6	27.0	8
2800168	00240	FOUR MILE CREEK	CO. RD. 40	71	5	5	4	N	4	5	32.2	8
2800172	00256	INDIANA RAILROAD COMPANY	CO. RD. 11	93	3	4	4	N	2	N	21.6	8
2800173	00258	INDIANA RAILROAD COMPANY	CO. RD. 42	63	4	4	5	N	3	N	16.5	8
2800174	00259	INDIANA RAILROAD COMPANY	CO. RD. 66	187	4	4	2	N	2	N	21.3	8

NBI NO.	BRIDGE NO.	FEATURE INTERSECTED	FACILITY CARRIED	LENGTH	STRUCTURE DEFICIENT ITEMS						SUFF RATING	FAS
					58	59	60	62	67	71		
2800175	00260	INDIANA RAILROAD COMPANY	CO. RD. 39	133	4	4	3	N	3	N	26.0	8
2800176	00272	INDIANA RAILROAD COMPANY	CO. RD. 20	93	5	5	6	N	2	N	31.9	8
2800178	00275	ABANDONED RAILROAD LINE	CO. RD. 13	87	6	3	4	N	3	N	25.4	8
2800182	00301	CAMP CREEK	CO. RD. 50	25	4	3	3	N	2	5	24.2	8
2800190	00311	LITTLE INDIAN CREEK	CO. RD. 10	51	5	4	4	N	2	5	18.7	8
2800192	00317	BEEHUNTER DITCH	CO. RD. 11	28	6	5	5	N	2	4	24.8	8
2800203	00164	LATTAS CREEK	CO. RD. 62	22	5	4	4	N	2	4	30.0	8
2800204	00255	INDIANA RAILROAD COMPANY	CO. RD. 14	146	7	6	5	N	2	N	22.9	8

NBI NO.	BRIDGE NO.	FEATURE INTERSECTED	FACILITY CARRIED	LENGTH	STRUCTURE OBSOLETE ITEMS					SUFF RATING	FAS
					67	68	69	71	72		
2800008	00014	RICHLAND CREEK	CO. RD. 81	60	5	2	N	5	4	59.3	8
2800014	00021	RICHLAND CREEK	CO. RD. 27	82	4	2	N	5	5	43.7	8
2800041	00057	MITCHELL BRANCH	CO. RD. 12	33	5	3	N	5	6	58.5	8
2800054	00077	SLOAN DITCH	CO. RD. 70	50	6	3	N	6	6	76.4	8
2800084	00123	SKINNER BRANCH	CO. RD. 20	24	6	2	N	8	6	71.7	8
2800086	00125	LATTAS CREEK	CO. RD. 15	119	7	3	N	6	5	83.5	8
2800087	00126	LATTAS CREEK	CO. RD. 25	81	5	2	N	6	5	51.6	8
2800092	00134	LATTAS CREEK	CO. RD. 40	42	5	2	N	5	5	62.6	8
2800099	00141	LAGOON CREEK	CO. RD. 60	72	7	3	N	6	6	78.6	8
2800114	00162	BUCK CREEK	CO. RD. 45	26	6	3	N	7	7	76.8	8
2800120	00174	BRANCH GOOSE POND DITCH	CO. RD. 23	40	6	3	N	5	6	69.7	8
2800127	00181	BUCK CREEK	CO. RD. 90	50	6	3	N	7	6	79.0	8
2800132	00191	LATTAS CREEK	CO. RD. 45	107	6	3	N	7	5	65.5	8
2800134	00193	LATTAS CREEK	CO. RD. 60	95	5	2	N	7	5	67.0	8
2800142	00204	BRANCH OF SINGER DITCH	CO. RD. 80	31	5	3	N	7	6	53.3	8
2800159	00229	BUCK CREEK	CO. RD. 50	40	5	3	N	6	5	52.3	8
2800177	00274	INDIANA RAILROAD COMPANY	CO. RD. 25	101	4	2	4	N	4	31.2	8
2800180	00283	INDIANA RAILROAD COMPANY	CO. RD. 75	99	4	2	5	N	3	42.0	8
2800188	00308	INDIAN CREEK	CO. RD. 90	50	4	2	N	5	3	35.1	8
2800193	00321	LATTAS CREEK	CO. RD. 80	35	5	3	N	6	7	63.2	8

TOTAL NUMBER DEFICIENT OR OBSOLETE 75

TOTAL LENGTH DEFICIENT OR OBSOLETE 4327

HAMILTON COUNTY

LISTING FOR COUNTY DEFICIENT AND OBSOLETE BRIDGES

DATE 03/20/98

NBI NO.	BRIDGE NO.	FEATURE INTERSECTED	FACILITY CARRIED	LENGTH	STRUCTURE DEFICIENT ITEMS						SUFF RATING	FAS
					58	59	60	62	67	71		
2900013	00015	SYMONS DITCH	BOXLEY ROA	30	N	6	5	N	2	3	37.3	8
2900015	00017	TETER BR. LITTLE CICERO	246TH STRE	34	6	6	4	N	4	5	44.0	8
2900029	00031	WILLIAMS CREEK	SPRING MIL	30	N	5	4	N	2	4	20.0	8
2900036	00039	BRANCH LITTLE EAGLE CRK.	JULIET ROA	31	4	3	4	N	2	4	19.0	8
2900041	00044	BRANCH LITTLE EAGLE CRK.	161ST STRE	36	N	4	5	N	2	5	23.1	8
2900042	00045	HENLEY CREEK	SIX POINTS	23	5	5	4	N	4	6	36.9	8
2900054	00060	LITTLE CICERO CREEK	GWINN ROAD	109	6	5	4	N	4	4	23.3	8
2900055	00061	LITTLE CICERO CREEK	WEBSTERS P	87	5	4	4	N	4	6	22.3	8
2900056	00062	HINKLE CREEK	ANTHONY RO	37	5	4	4	N	2	4	24.0	8
2900060	00066	WEASEL CREEK	281ST STRE	41	7	6	6	N	2	5	30.4	8
2900062	00068	DUCK CREEK	281ST STRE	60	5	6	5	N	2	4	29.8	8
2900073	00080	BEAR CREEK	256TH STRE	53	5	4	5	N	2	6	23.2	8
2900075	00082	CICERO CREEK	CROOKED CR	183	5	4	4	N	2	3	19.5	8
2900091	00103	JONES DITCH	216TH STRE	34	N	4	6	N	2	4	19.0	8
2900092	00104	JONES DITCH	226TH STRE	37	N	4	6	N	2	4	19.0	8
2900104	00117	WHITE RIVER	STRAWTOWN	436	4	4	5	N	4	6	66.0	4
2900110	00123	LOCK DITCH	211TH STRE	30	5	5	5	N	2	4	31.2	8
2900116	00129	LOCK DITCH	PRAIRIE BA	61	4	5	4	N	2	5	17.0	8
2900117	00130	DYERS CREEK	CYNTHEANNE	33	7	6	4	N	4	4	68.0	8
2900120	00133	STONEY CREEK	186TH STRE	57	6	6	3	N	2	3	25.1	8
2900125	00138	COOL CREEK	136TH STRE	107	4	6	7	N	6	6	76.0	3
2900126	00139	COOL CREEK	GRAY ROAD	124	3	5	5	N	4	6	46.2	3
2900131	00144	COOL CREEK	OAK ROAD	32	N	3	4	N	2	4	20.0	8
2900132	00145	COOL CREEK	OAK ROAD	34	N	3	3	N	2	3	17.0	8
2900154	00169	MUD CREEK	OLIO ROAD	58	3	4	6	N	4	4	34.0	4
2900157	00173	THORPE CREEK	CYNTHEANNE	23	6	6	4	N	4	4	44.5	8
2900160	00176	MUD CREEK	136TH STRE	59	6	4	5	N	4	4	44.5	8
2900165	00181	SAND CREEK	PROMISE RO	27	N	5	4	N	2	4	17.0	8
2900169	00185	SAND CREEK	136TH STRE	37	6	4	3	N	3	3	24.5	8
2900178	00196	COOL CREEK	WESTFIELD	39	N	4	5	N	2	4	20.0	4
2900189	00259	BRANCH OF WHITE RIVER	226TH STRE	28	0	0	0	N	0	0	32.0	8
2900192	00262	GEIST RESERVOIR	FALL CREEK	172	5	4	4	N	4	7	36.9	8
2900224	00150	STONEY CREEK	UNION CHAP	37	6	5	6	N	2	4	25.9	8

NBI NO.	BRIDGE NO.	FEATURE INTERSECTED	FACILITY CARRIED	LENGTH	STRUCTURE OBSOLETE ITEMS					SUFF RATING	FAS
					67	68	69	71	72		
2900002	00002	PEARCE DITCH	JERKWATER	36	5	3	N	6	7	60.5	8
2900023	00025	JONES DITCH	206TH STRE	23	4	2	N	5	5	38.3	8
2900024	00026	FINLEY CREEK	LAMONG ROA	23	4	3	N	5	6	39.3	8
2900032	00034	WILLIAMS CREEK	96TH STREE	106	6	2	N	7	7	78.0	4
2900033	00035	WILLIAMS CREEK	106TH STRE	132	6	2	N	7	8	81.0	8
2900040	00043	WILLIAMS CREEK	136TH STRE	24	6	2	N	7	7	71.5	8
2900066	00072	CICERO CREEK	266TH STRE	223	7	3	N	8	7	79.0	4
2900067	00073	LONG BRANCH	256TH STRE	24	5	2	N	4	6	58.7	8
2900070	00076	BEAR CREEK	RAY PARKER	49	4	3	N	4	6	48.7	8

NBI NO.	BRIDGE NO.	FEATURE INTERSECTED	FACILITY CARRIED	LENGTH	STRUCTURE OBSOLETE ITEMS					SUFF RATING	FAS
					67	68	69	71	72		
2900081	00088	LONG BRANCH	LACY ROAD	36	4	3	N	5	6	41.3	8
2900087	00098	MORSE RESERVOIR	209TH STRE	238	6	2	N	8	6	80.0	4
2900093	00105	JONES DITCH	ANTHONY RO	88	5	3	N	6	5	44.9	8
2900094	00106	MORSE RESERVOIR	LITTLE CHI	118	5	2	N	8	6	69.9	4
2900097	00109	SLY RUN	MILL CREEK	40	6	3	N	6	6	77.0	8
2900107	00120	STONEY CREEK	191ST STRE	54	4	2	N	5	5	45.8	8
2900115	00128	DRY RUN CREEK	VICTOR CHA	25	5	3	N	6	6	55.8	8
2900119	00132	WEAVER DITCH	PENNINGTON	28	4	2	N	4	6	42.2	8
2900124	00137	COOL CREEK	146TH STRE	112	7	3	N	8	7	81.0	3
2900127	00140	COUL CREEK	RIVER ROAD	107	6	2	N	6	7	79.0	8
2900128	00141	VESTAL DITCH	RIVER ROAD	27	6	2	N	5	4	64.9	8
2900129	00142	MITCHENER DITCH	CHERRY TRE	33	5	2	N	6	3	60.0	8
2900134	00147	COOL CREEK	161ST STRE	34	4	2	N	4	6	53.8	8
2900136	00149	KIRKENDALL CREEK	156TH STRE	26	6	3	N	5	6	74.8	8
2900138	00151	STONEY CREEK	CUMBERLAND	73	5	3	N	5	6	66.0	8
2900145	00159	CHEENEY CREEK	ELLER ROAD	58	7	2	N	8	7	81.0	8
2900146	00160	WHITE RIVER	116TH STRE	622	6	2	N	8	6	72.7	4
2900147	00161	DELIGHT CREEK	116TH STRE	22	5	2	N	6	7	56.9	4
2900148	00162	SAND CREEK	CUMBERLAND	36	7	2	N	5	7	77.0	8
2900149	00163	SAND CREEK	CUMBERLAND	40	7	2	N	6	8	77.0	8
2900150	00164	MUD CREEK	CUMBERLAND	95	6	2	N	8	7	80.0	8
2900152	00166	SAND CREEK	116TH STRE	32	5	2	N	5	7	63.0	4
2900153	00168	MUD CREEK	116TH STRE	55	6	2	N	6	7	81.0	4
2900155	00171	SAND CREEK	PRAIRIE BA	22	5	3	N	7	7	60.7	8
2900158	00174	MUD CREEK	ATLANTIC A	64	4	2	N	5	6	35.3	8
2900159	00175	MUD CREEK	146TH STRE	33	4	2	N	6	7	46.0	8
2900163	00179	SAND CREEK	126TH STRE	59	6	3	N	7	7	82.7	8
2900164	00180	SAND CREEK	121ST STRE	58	7	3	N	7	7	79.0	8
2900173	00190	FLATRCKK CREEK	CONNECTICU	28	4	2	N	4	6	42.2	8
2900174	00191	GEIST RESERVOIR	OLIO ROAD	215	6	3	N	7	8	72.7	8
2900176	00193	THORPE CREEK	113TH STRE	59	6	2	N	5	7	69.5	4
2900177	00195	BRANCH OF COOL CREEK	WESTFIELD	28	5	2	N	5	6	58.5	4
2900187	00257	SHUEMAKER DITCH	LANTERN RO	32	4	3	N	6	5	52.8	8
2900197	00545	WILLIAMS CREEK	131ST STRE	24	7	2	N	6	8	79.0	8
2900203	00224	STONEY CREEK	ALLISONVIL	103	7	3	N	7	8	81.5	3
2900204	00230	WHITE RIVER	146TH STRE	516	6	3	N	6	7	74.7	4
2900215	00613	KIRKENDALL CREEK	GRAY ROAD	26	7	2	N	8	6	78.0	8
2900225	00263	BILL'S BRANCH	96TH STREE	32	7	2	N	6	8	77.0	8

TOTAL NUMBER DEFICIENT OR OBSOLETE 80

TOTAL LENGTH DEFICIENT OR OBSOLETE 6157

HANCOCK COUNTY

LISTING FOR COUNTY DEFICIENT AND OBSOLETE BRIDGES

DATE 03/20/98

NBI NO.	BRIDGE NO.	FEATURE INTERSECTED	FACILITY CARRIED	LENGTH	STRUCTURE DEFICIENT ITEMS						SUFF RATING	FAS
					58	59	60	62	67	71		
3000325	00005	JACKSON DITCH	CR 900 N	29	5	4	5	N	2	5	37.9	8
3000163	00032	BRANDYWINE CREEK	CR 600 E	40	5	4	7	N	4	0	56.2	4
3000325	00065	BUCK CREEK	CR 600 W	61	5	4	6	N	4	2	37.9	4
3000525	00105	BIG BLUE RIVER	CR 900 E	204	4	1	4	N	0	6	24.4	8
3000540	00108	SIX MILE CREEK	CR 900 E	103	4	5	5	N	5	3	45.8	8
3000600	00120	CHESSIE SYSTEM RAILROAD	CR 450 W	81	5	5	4	N	2	N	14.4	8

NBI NO.	BRIDGE NO.	FEATURE INTERSECTED	FACILITY CARRIED	LENGTH	STRUCTURE OBSOLETE ITEMS					SUFF RATING	FAS
					67	68	69	71	72		
3000393	00018	SUGAR CREEK	CR 600 E	80	6	3	N	6	5	78.0	8
3000179	00035	WILLOW BRANCH CREEK	CR 600 N	34	0	3	N	8	6	78.9	8
3000293	00058	BUCK CREEK	CR 100 N	62	6	2	N	8	5	77.8	8
3000545	00109	NAMELESS CREEK	CR 400 S	70	6	4	N	5	3	91.0	8
3000550	00110	NAMELESS CREEK	CR 300 S	59	5	3	N	5	5	64.9	8
3000570	00114	BR. OF BRANYWINE CREEK	MORRISTOWN	34	6	4	N	5	3	74.6	8

TOTAL NUMBER DEFICIENT OR OBSOLETE 12

TOTAL LENGTH DEFICIENT OR OBSOLETE 857

HARRISON COUNTY

LISTING FOR COUNTY DEFICIENT AND OBSOLETE BRIDGES

DATE 03/20/98

NBI NO.	BRIDGE NO.	FEATURE INTERSECTED	FACILITY CARRIED	LENGTH	STRUCTURE DEFICIENT ITEMS						SUFF RATING	FAS
					58	59	60	62	67	71		
310011	00015	BRANCH CF INDIAN CREEK	BIG INDIAN	21	6	6	5	N	4	2	39.9	8
310012	00016	RACCOON BRANCH	PFRIMMER C	33	5	4	3	N	3	4	36.6	8
310018	00029	BRUSH HEAP CREEK	BIG INDIAN	22	6	6	5	N	5	2	49.4	8
310035	00057	INDIAN CREEK	MATHIS ROA	164	1	1	1	N	0	6	17.0	8
310042	00065	INDIAN CREEK	CIRCLE ROA	123	3	4	5	N	2	6	16.3	8
310044	00070	MOSQUITO CREEK	OLD DAM 43	23	N	N	N	7	7	2	90.9	4
310046	00072	LAZY CREEK	PONDEROSA	35	5	5	5	N	2	4	23.6	8
310051	00086	SOUTH FORK BUCK CREEK	ROGER CAMP	32	6	4	4	N	3	3	18.4	8
310053	00087	MIDDLE FORK BUCK CREEK	BLACK CHAP	30	5	4	4	N	4	2	39.5	8
310055	00089	NO NAME CREEK	SOUTH ST L	28	5	4	5	N	4	3	23.8	8
310072	00013	RACCOON CREEK	GRAVEL CRE	46	5	4	5	N	2	3	9.1	8

NBI NO.	BRIDGE NO.	FEATURE INTERSECTED	FACILITY CARRIED	LENGTH	STRUCTURE OBSOLETE ITEMS					SUFF RATING	FAS
					67	68	69	71	72		
310057	00091	RACCOON BRANCH	TEE ROAD	42	6	N	N	4	3	77.9	8
310063	00024	HICKMAN BRANCH	MT. SOLOMO	29	6	6	N	3	5	85.7	8

TOTAL NUMBER DEFICIENT OR OBSOLETE 13

TOTAL LENGTH DEFICIENT OR OBSOLETE 628

HENDRICKS COUNTY

LISTING FOR COUNTY DEFICIENT AND OBSOLETE BRIDGES

DATE 03/20/98

NBI NO.	BRIDGE NO.	FEATURE INTERSECTED	FACILITY CARRIED	LENGTH	STRUCTURE DEFICIENT ITEMS						SUFF RATING	FAS
					58	59	60	62	67	71		
3200015	00019	W FORK WHITE LICK CREEK	RD 400 E	23	6	4	4	N	4	6	51.9	8
3200038	00048	LITTLE WHITE LICK CREEK	RD 200 N	48	7	4	7	N	4	7	51.7	8
3200041	00051	BRANCH WHITE LICK CREEK	RD 550 N	31	5	4	6	N	4	5	54.1	8
3200043	00053	ABNER CREEK	RD 100 N	61	N	4	5	N	4	6	48.2	4
3200078	00106	W FORK BIG WALNUT CREEK	RD 550 N	84	N	5	3	N	3	7	30.4	8
3200079	00107	W FORK BIG WALNUT CREEK	RD 675 N	125	N	4	6	N	4	7	48.7	8
3200081	00110	MILL CREEK	RD 325 W	24	4	4	4	N	4	6	37.9	8
3200088	00122	BRANCH E FORK MILL CREEK	RD 200 S	38	6	4	5	N	4	6	39.0	8
3200093	00127	MILL CREEK	RD 475 W	70	N	4	5	N	4	7	57.6	8
3200095	00129	BRANCH OF MILL CREEK	RD 100 S	40	4	6	7	N	6	6	73.9	8
3200102	00136	EAST FORK MILL CREEK	RD 550 W	107	6	6	4	N	4	7	64.6	8
3200108	00142	BRANCH OF MILL CREEK	RD 700 S	21	N	6	3	N	3	6	40.9	8
3200117	00153	BOYD DRAIN	RD 300 W	24	6	4	5	N	4	7	62.4	8
3200123	00164	EAST FORK MILL CREEK	RD 200 W	40	N	5	4	N	4	6	38.8	8
3200126	00167	BRANCH E FORK MILL CREEK	RD 300 S	24	4	4	6	N	4	5	48.4	8
3200132	00173	BRANCH E FORK MILL CREEK	RD 250 W	32	N	4	4	N	4	5	39.8	8
3200137	00178	W FORK WHITE LICK CREEK	RD 50 S	153	4	4	6	N	0	7	21.1	8
3200144	00186	BR W FK WHITE LICK CREEK	RD 300 E	46	6	4	6	N	4	6	54.0	8
3200153	00198	MCCRACKEN CREEK	RD 425 E	29	4	5	6	N	5	5	64.5	8
3200156	00201	MCCRACKEN CREEK	RD 800 S	27	4	4	5	N	4	6	59.5	8
3200163	00213	COX DRAIN	RACEWAY RD	52	6	6	4	N	4	4	50.0	3
3200193	00252	ABNER CREEK	RD 525 E	84	6	4	8	N	4	6	52.7	8
3200205	00274	CONRAIL RAILROAD	CARTERSBUR	141	6	4	5	N	4	N	41.4	4
3200207	00273	BR W FK WHITE LICK CREEK	BLAKE STRE	27	4	4	6	N	4	6	52.3	4
3200208	00021	W FORK WHITE LICK CREEK	RD 750 N	93	4	6	6	N	6	7	78.5	8
3200213	00214	CLARKS CREEK	OLD SR 267	125	N	4	5	N	4	6	53.6	4
3200216	00027	WHITE LICK CREEK	STONE BRO	99	4	6	6	N	6	7	68.0	8
3200232	00316	WHITE LICK CREEK	RD 800 S	172	7	4	6	N	0	7	30.4	8

NBI NO.	BRIDGE NO.	FEATURE INTERSECTED	FACILITY CARRIED	LENGTH	STRUCTURE OBSOLETE ITEMS					SUFF RATING	FAS
					67	68	69	71	72		
3200011	00014	ROSS DITCH	RD 75 E	22	5	3	N	7	4	65.9	8
3200021	00029	WHITE LICK CREEK	RD 1000 N	104	7	3	N	8	7	83.1	4
3200026	00034	SCHOOL CREEK	RD 700 N	31	5	2	N	6	7	67.8	8
3200030	00039	BROWN DRAIN	RACEWAY RD	63	6	2	N	6	6	78.0	3
3200034	00043	SCHOOL CREEK	RD 1000 E	32	6	3	N	6	6	74.6	8
3200046	00056	LINGEMAN DRAIN	RD 100 N	27	6	3	N	7	8	78.8	4
3200047	00057	WHITE LICK CREEK	RD 500 N	100	6	3	N	5	8	77.2	3
3200048	00058	BRANCH WHITE LICK CREEK	RD 500 N	93	7	2	N	7	6	78.2	3
3200055	00069	BRANCH WHITE LICK CREEK	RD 575 E	26	5	3	N	8	5	62.8	8
3200068	00088	RAMP RUN	RD 200 N	38	6	3	N	5	8	77.9	8
3200089	00123	BRANCH E FORK MILL CREEK	RD 400 S	33	5	3	N	6	8	53.2	8
3200096	00130	MILL CREEK	RD 200 S	67	6	3	N	8	8	77.9	8
3200116	00152	BOYD DRAIN	RD 1000 S	50	5	3	N	6	6	49.9	8
3200127	00168	EAST FORK MILL CREEK	RD 300 S	63	5	3	N	7	7	57.5	8

HENDRICKS COUNTY

LISTING FOR COUNTY DEFICIENT AND OBSOLETE BRIDGES

DATE 03/20/98

NBI NO.	BRIDGE NO.	FEATURE INTERSECTED	FACILITY CARRIED	LENGTH	STRUCTURE OBSOLETE ITEMS					SUFF RATING	FAS
					67	68	69	71	72		
3200146	00188	BRANCH OF MUD CREEK	RD 0	25	6	3	N	6	7	78.7	8
3200150	00192	MCCRACKEN CREEK	RD 1100 S	41	5	2	N	7	6	65.6	8
3200162	00212	COX DITCH	RD 1050 E	39	6	2	N	6	8	71.3	8
3200168	00220	CLARKS CREEK	RD 600 S	70	5	2	N	6	8	62.4	8
3200170	00222	BR E FK WHITE LICK CREEK	RD 750 S	22	6	3	N	8	6	78.8	8
3200173	00227	E FORK WHITE LICK CREEK	RD 600 S	81	5	2	N	7	4	46.7	8
3200181	00237	E FORK WHITE LICK CREEK	RD 450 S	79	6	3	N	7	6	78.1	8
3200183	00240	CLARKS CREEK	RD 200 S	22	5	3	N	6	6	63.5	8
3200187	00245	BRANCH CLARKS CREEK	DAN JONES	22	6	3	N	6	7	84.8	8
3200190	00249	BRANCH WHITE LICK CREEK	RD 625 E	21	5	2	N	7	5	56.6	8
3200191	00250	BRANCH WHITE LICK CREEK	RD 625 E	36	6	2	N	5	6	77.1	8
3200214	00272	CONRAIL RAILROAD	RD 550 W	132	5	2	2	N	6	60.8	8
3200215	00290	CONRAIL RAILROAD	RD 800 E	199	7	2	4	N	6	76.2	8

TOTAL NUMBER DEFICIENT OR OBSOLETE 55

TOTAL LENGTH DEFICIENT OR OBSOLETE 3378

HENRY COUNTY

LISTING FOR COUNTY DEFICIENT AND OBSOLETE BRIDGES

DATE 03/20/98

NBI NO.	BRIDGE NO.	FEATURE INTERSECTED	FACILITY CARRIED	LENGTH	STRUCTURE DEFICIENT ITEMS						SUFF RATING	FAS
					58	59	60	62	67	71		
330002	00003	HONEY CREEK	600 W	34	4	5	5	N	2	5	24.9	8
330005	00006	HONEY CREEK	850 N	38	6	5	4	N	4	5	38.2	8
330007	00008	BELL CREEK	950 N	60	4	3	3	N	2	5	23.9	8
330009	00010	FALL CREEK	950 N	28	N	N	N	3	3	3	34.9	8
330019	00022	BELL CREEK	400 W	61	5	3	3	N	2	5	24.4	8
330025	00031	DEER CREEK	850 W	31	N	N	N	4	4	3	49.2	8
330040	00055	LITTLE BUCK CREEK	800 N	34	5	4	5	N	4	6	25.6	8
330045	00060	BUCK CREEK	250 E	45	5	4	4	N	2	4	15.9	8
330066	00090	DUCK CREEK	400 W	75	4	5	6	N	5	6	63.4	4
330070	00096	SUGAR CREEK	100 N	23	N	N	N	4	4	3	56.5	8
330074	00102	DUCK CREEK	350 S	92	4	5	4	N	4	4	19.5	8
330083	00116	BIG BLUE RIVER	225 W	65	0	0	0	N	0	3	17.0	8
3300101	00142	SYMONDS CREEK	200 S	40	4	4	5	N	2	5	14.2	8
3300117	00168	BUCK CREEK	OLD US 40	53	4	4	5	N	4	5	31.7	8
3300122	00180	BUCK CREEK	650 S	30	3	5	5	N	5	4	54.8	8
3300126	00193	BUCK CREEK	200 W	27	4	4	5	N	4	4	39.2	8
3300129	00198	FLATROCK RIVER	500 S	103	4	5	7	N	5	7	70.9	8
3300147	00242	BRANCH OF BUCK CREEK	OLD US 40	25	N	N	N	4	4	6	60.4	8
3300155	00255	BUCK CREEK	BRIDGE STR	38	5	4	6	N	2	4	19.9	8
3300161	00187	BUCK CREEK	COUNTY LIN	40	7	7	3	N	3	7	29.1	8
3300168	00111	DUCK CREEK	300 W	60	N	N	N	3	3	3	34.9	8
3300172	00064	MOONSHINE RUN	200 N	51	N	N	N	4	4	3	45.8	8

NBI NO.	BRIDGE NO.	FEATURE INTERSECTED	FACILITY CARRIED	LENGTH	STRUCTURE OBSOLETE ITEMS					SUFF RATING	FAS
					67	68	69	71	72		
330012	00013	DEER CREEK	MIDDLETOWN	83	7	3	N	8	7	86.6	4
330032	00040	BELL CREEK	600 N	32	5	3	N	6	5	52.9	8
330038	00053	PECKIPAUGH DITCH	200 W	25	5	N	N	3	4	79.9	8
330068	00093	MONTGOMERY CREEK	KENNARD RD	43	5	3	N	4	4	48.6	4
3300118	00171	BUCK CREEK	125 W	35	4	3	N	4	4	59.5	8
3300121	00178	BRANCH OF BIG BLUE RIVER	SPICELAND	25	5	4	N	4	3	54.3	8
3300140	00215	SIMON CREEK	600 S	25	5	N	N	4	3	80.0	8
3300146	00241	FALL CREEK	850 N	47	5	3	N	7	5	65.7	8
3300154	00254	COLONY CREEK	HILLSBORO	24	5	4	N	4	3	55.5	8
3300159	00169	MONTGOMERY CREEK	COUNTY LIN	56	6	3	N	4	5	75.0	8
3300162	00188	BUCK CREEK	COUNTY LIN	56	6	3	N	6	5	66.8	8
3300175	00059	BUCK CREEK	150 E	24	6	N	N	3	4	78.3	8
3300176	00081	BUCK CREEK	BUCK CREEK	31	6	N	N	4	3	80.9	8

TOTAL NUMBER DEFICIENT OR OBSOLETE 35

TOTAL LENGTH DEFICIENT OR OBSOLETE 1559

NBI NO.	BRIDGE NO.	FEATURE INTERSECTED	FACILITY CARRIED	LENGTH	STRUCTURE DEFICIENT ITEMS						SUFF RATING	FAS
					58	59	60	62	67	71		
340001	00004	S FORK OF LTL DEER CREEK	ROAD 400 N	31	4	5	4	N	4	7	40.2	8
340017	00045	WILDCAT CREEK	DIXON ROAD	242	4	6	6	N	6	9	72.7	3
340030	00108	MUD CREEK	ROAD 1100	111	6	5	4	N	4	4	30.4	8
340035	00136	WILLIAM VOGUS DITCH	ROAD 250 S	22	7	4	7	N	4	7	35.5	4
340058	00037	LITTLE WILDCAT CREEK	ROAD 100 W	29	6	6	4	N	4	4	48.1	3
340064	00051	SOUTH FORK OF DEER CREEK	ROAD 500 E	28	4	6	6	N	4	6	47.9	8
340082	00080	SUGAR CREEK	ROAD 400 N	26	6	5	4	N	4	7	45.4	4
340092	00094	GRASSY FORK CREEK	ROAD 1400	61	4	7	7	N	6	6	86.8	8
340105	00113	KOKOMG CREEK	ROAD 300 S	28	7	6	4	N	4	7	38.9	8
340107	00118	ROBERTS DITCH	ROAD 100 S	30	4	6	6	N	6	6	81.9	8
340116	00157	PETE'S RUN	ROAD 125 N	30	4	6	5	N	5	6	68.2	8
340119	00501	WILDCAT CREEK	OHIO AVENU	151	5	5	4	N	4	8	62.5	3
340121	00503	WILDCAT CREEK	MCCANN STR	263	4	4	7	N	4	9	53.5	3
340122	00504	WILDCAT CREEK	UNION STRE	134	4	6	6	N	6	9	92.8	3

NBI NO.	BRIDGE NO.	FEATURE INTERSECTED	FACILITY CARRIED	LENGTH	STRUCTURE OBSOLETE ITEMS					SUFF RATING	FAS
					67	68	69	71	72		
340004	00007	PETE'S RUN	ROAD 1150	39	6	3	N	7	4	74.9	8
340007	00013	EAST FORK OF HONEY CREEK	ROAD 250 S	28	6	2	N	6	6	76.2	4
340008	00015	WILDCAT CREEK	ROAD 750 W	305	7	3	N	9	6	77.5	4
340010	00021	WEST FORK OF HONEY CREEK	ROAD 225 S	42	5	2	N	6	4	76.7	8
340012	00030	LITTLE WILDCAT CREEK	ROAD 250 S	122	7	3	N	9	7	61.9	4
340014	00036	LITTLE WILDCAT CREEK	ROAD 200 W	82	6	3	N	7	7	78.4	4
340016	00041	WILDCAT CREEK	ROAD 440 W	126	6	4	N	8	3	75.5	4
340019	00056	WILDCAT CREEK	ROAD 300 E	147	6	2	N	8	6	78.4	4
340044	00011	WILDCAT CREEK	ROAD 1150	206	5	4	N	9	3	56.4	8
340052	00025	WEST FORK OF HONEY CREEK	ROAD 775 W	36	6	3	N	6	3	69.9	8
340070	00061	KOKOMG CREEK	ROAD 200 S	34	5	3	N	6	3	49.9	8
340077	00069	E FORK OF LTL WILDCAT CR	ROAD 50 EA	28	3	4	N	6	5	40.7	8
340079	00072	MARTIN-YOUNGMAN DITCH	IZAAK WALT	26	6	2	N	5	5	74.7	3
340099	00101	GRASSY FORK CREEK	ROAD 1330	33	6	3	N	6	4	84.3	8
340101	00103	WILDCAT CREEK	ROAD 175 S	124	7	4	N	6	3	61.7	8
340109	00128	WEST FORK OF HONEY CREEK	MARSHALL S	31	8	5	N	7	3	92.0	8
340110	00129	KOKOMO CREEK	WEBSTER ST	144	6	2	N	7	6	77.8	3
340124	00506	WILDCAT CREEK	APPERSON W	144	7	2	N	9	6	78.7	3
340128	00511	WILDCAT CREEK	MARKLAND A	123	6	3	N	7	6	78.6	3
340133	00086	BRANCH OF WILDCAT CREEK	MAYFIELD D	26	7	3	N	7	5	77.0	8
340134	00513	LOCAL PLANT PASS ROAD	DEFENBAUGH	54	6	3	3	N	6	63.5	3

TOTAL NUMBER DEFICIENT OR OBSOLETE 35

TOTAL LENGTH DEFICIENT OR OBSOLETE 3086

HUNTINGTON COUNTY

LISTING FOR COUNTY DEFICIENT AND OBSOLETE BRIDGES

DATE 03/20/98

NBI NO.	BRIDGE NO.	FEATURE INTERSECTED	FACILITY CARRIED	LENGTH	STRUCTURE DEFICIENT ITEMS						SUFF RATING	FAS
					58	59	60	62	67	71		
350034	00045	MAJENICA CREEK	COUNTY ROA	36	6	6	3	N	3	6	45.5	4
350035	00046	BRANCH OF MAJENICA CREEK	COUNTY ROA	30	6	6	3	N	3	6	45.5	4
350052	00084	SILVER CREEK	COUNTY ROA	76	7	4	4	N	4	7	41.7	8
350083	00123	WABASH RIVER	COUNTY ROA	260	5	6	6	N	2	7	34.7	8
350085	00130	LOON CREEK	COUNTY ROA	40	5	5	4	N	4	4	52.5	4

NBI NO.	BRIDGE NO.	FEATURE INTERSECTED	FACILITY CARRIED	LENGTH	STRUCTURE OBSOLETE ITEMS					SUFF RATING	FAS
					67	68	69	71	72		
350074	00113	LITTLE RIVER	STATION RO	140	6	2	N	7	5	61.9	8
350078	00117	LITTLE RIVER	COUNTY ROA	57	5	3	N	5	5	52.4	8
350088	00133	LITTLE RIVER	BRADBURY S	243	6	3	N	7	6	80.2	3
3500103	00502	LITTLE RIVER	BRIANT STR	244	6	2	N	6	7	81.3	3
3500104	00601	MCPHERRENS DITCH	THIRD STRE	28	8	2	N	7	8	85.7	8

TOTAL NUMBER DEFICIENT OR OBSOLETE 10

TOTAL LENGTH DEFICIENT OR OBSOLETE 1154

NBI NO.	BRIDGE NO.	FEATURE INTERSECTED	FACILITY CARRIED	LENGTH	STRUCTURE DEFICIENT ITEMS							SUFF RATING	FAS
					58	59	60	62	67	71			
3600005	00006	FLEETWOOD BRANCH	COUNTY ROA	30	5	3	3	N	2	2	27.3	8	
3600006	00007	LITTLE SALT CREEK	COUNTY ROA	58	7	7	4	N	4	6	71.0	8	
3600007	00008	BRANCH OF CROSS BRANCH	COUNTY ROA	26	5	4	3	N	2	3	18.9	8	
3600009	00010	BRANCH LITTLE SALT CREEK	COUNTY ROA	33	4	6	5	N	4	2	31.0	8	
3600011	00014	BRANCH OF SALT CREEK	COUNTY ROA	31	N	N	N	6	6	2	91.9	8	
3600019	00025	BRANCH KIPER CREEK	COUNTY ROA	35	3	4	6	N	2	5	22.4	U	
3600020	00026	SOUTH FORK SALT CREEK	COUNTY ROA	79	5	6	7	N	6	2	85.0	8	
3600021	00027	EAST FK WHITE RIVER GVFL	EWING ROAD	50	5	5	6	N	5	2	76.8	8	
3600023	00029	BR. OF BALL RICHARD DT.	EWING ROAD	43	7	7	8	N	7	2	82.6	8	
3600024	00030	BALL RICHARD DITCH	EWING ROAD	43	6	6	7	N	6	2	76.9	8	
3600030	00052	HALLARD CREEK	COUNTY ROA	32	4	5	2	N	2	4	24.2	8	
3600040	00062	BRANCH OF SALT CREEK	COUNTY ROA	31	3	6	5	N	2	3	30.5	8	
3600044	00067	BRANCH OF SPRAY CREEK	COUNTY ROA	24	4	4	3	N	2	3	18.3	8	
3600046	00070	WEST BRANCH	COUNTY ROA	25	5	4	4	N	4	3	38.5	8	
3600061	00092	INDIAN CREEK	SHEILDS RO	61	7	7	6	N	6	2	81.9	4	
3600066	00097	BRANCH OF WHITE CREEK	COUNTY ROA	52	4	4	6	N	2	5	24.2	8	
3600072	00106	VON FANGE DITCH	COUNTY ROA	50	6	4	6	N	4	5	47.4	8	
3600075	00109	MUTTON CREEK	COUNTY ROA	34	6	5	4	N	4	6	71.0	8	
3600094	00149	POND CREEK	COUNTY ROA	31	6	4	4	N	4	6	37.5	8	
3600098	00153	BRANCH OF VERNON FORK	COUNTY ROA	26	6	6	5	N	5	2	66.4	8	
3600101	00156	BRANCH OF RIDER DITCH	COUNTY ROA	24	5	6	6	N	2	4	35.5	8	
3600103	00158	SMART DITCH	COUNTY ROA	81	4	3	3	N	2	6	25.4	8	
3600108	00163	GRASSY FORK	COUNTY ROA	31	6	5	5	N	2	4	18.1	4	
3600110	00165	BRANCH OF POND CREEK	COUNTY ROA	24	5	4	5	N	4	2	36.3	8	
3600116	00173	GRASSY FORK	COUNTY ROA	61	6	7	8	N	7	2	94.9	8	
3600118	00176	BRANCH OF POND CREEK	COUNTY ROA	31	4	6	3	N	2	4	19.3	8	
3600119	00177	BRANCH OF POND CREEK	COUNTY ROA	24	6	5	6	N	2	4	33.0	8	
3600121	00179	BRANCH OF GRASSY FORK	TAMPICO PI	26	4	4	3	N	2	2	24.3	8	
3600123	00184	HILL CREEK	COUNTY ROA	68	7	8	8	N	8	2	89.9	8	
3600125	00189	WAYMAN DITCH	BASE ROAD	37	6	5	6	N	4	2	45.8	8	
3600128	00193	EAST FORK WHITE RVER	COUNTY ROA	250	5	3	5	N	2	2	23.8	8	
3600129	00194	STUCKWISCH DITCH	COUNTY ROA	39	5	5	3	N	2	2	19.2	8	
3600130	00195	MUSCATATUCK RIVER	COUNTY ROA	179	4	2	4	N	2	5	14.8	8	
3600134	00199	GREASY CREEK	COUNTY ROA	30	6	4	5	N	2	2	28.2	8	
3600136	00202	HINDERLIDER DITCH	COUNTY ROA	42	4	5	4	N	2	2	24.4	8	
3600137	00203	EAST FORK WHITE RIVER	COUNTY ROA	425	4	0	5	N	0	5	25.2	8	
3600141	00208	BRANCH OF MCHARGUE DITCH	COUNTY ROA	25	6	8	6	N	6	2	87.5	8	
3600143	00210	BRANCH OF GUTHRIE CREEK	COUNTY ROA	32	5	6	3	N	3	2	43.9	8	
3600145	00215	DRY CREEK	COUNTY ROA	37	5	5	5	N	2	3	15.7	8	
3600148	00277	RIDER DITCH	COUNTY ROA	91	5	2	4	N	0	2	16.4	8	
3600152	00297	BRANCH OF MCMILLAN DITCH	COUNTY ROA	23	6	5	6	N	2	4	44.0	8	
3600173	00147	VERNON FORK MUSCATATUCK	COUNTY ROA	67	6	7	6	N	6	2	88.0	8	
3600175	00138	GRASSY CREEK	COUNTY ROA	35	N	N	N	4	4	4	60.7	4	
3600176	00161	VON FANGE DITCH	COUNTY ROA	25	5	4	6	N	2	6	31.8	8	
3600177	00278	MCMILLAN DITCH	COUNTY ROA	25	N	N	N	5	5	2	76.8	8	
3600179	00341	BR EAST FORK WHITE RIVER	COUNTY ROA	43	6	8	4	N	4	4	50.0	8	
3600183	00350	MUTTON CREEK DITCH	COUNTY ROA	50	N	N	N	5	5	2	73.9	8	

NBI NO.	BRIDGE NO.	FEATURE INTERSECTED	FACILITY CARRIED	LENGTH	STRUCTURE OBSOLETE ITEMS					SUFF RATING	FAS
					67	68	69	71	72		

JACKSON COUNTY

LISTING FOR COUNTY DEFICIENT AND OBSOLETE BRIDGES

DATE 03/20/98

NDI NO.	BRIDGE NO.	FEATURE INTERSECTED	FACILITY CARRIED	LENGTH	STRUCTURE OBSOLETE ITEMS					SUFF RATING	FAS
					67	68	69	71	72		
360002	00003	BR. OF LITTLE SALT CREEK	COUNTY ROA	26	7	N	N	7	3	92.8	8
360055	00086	WHITE CREEK	COUNTY ROA	85	6	3	N	4	5	74.9	8
360064	00095	EAST FORK WHITE CREEK	COUNTY ROA	29	5	2	N	4	6	46.6	8
360088	00135	VERNON FK MUSCATATUCK R.	COUNTY ROA	150	7	4	N	3	6	76.8	4
360090	00141	MUSCATATUCK RIVER	COUNTY ROA	166	7	5	N	5	2	87.0	8
3600122	00183	GRASSY FORK	COUNTY ROA	45	5	3	N	3	4	57.0	8
3600167	00213	GUTHRIE CREEK	COUNTY ROA	68	7	6	N	3	4	90.0	8

TOTAL NUMBER DEFICIENT OR OBSOLETE 54

TOTAL LENGTH DEFICIENT OR OBSOLETE 3188

JASPER COUNTY

LISTING FOR COUNTY DEFICIENT AND OBSOLETE BRIDGES

DATE 03/20/98

NBI NO.	BRIDGE NO.	FEATURE INTERSECTED	FACILITY CARRIED	LENGTH	STRUCTURE DEFICIENT ITEMS						SUFF RATING	FAS
					58	59	60	62	67	71		
3700001	00001	BICE DITCH	1200 SOUTH	40	5	6	4	N	4	6	55.8	8
3700008	00012	KEEFE DITCH	180 WEST	44	5	7	4	N	4	4	60.7	8
3700018	00025	BICE DITCH	480 WEST	29	6	7	6	N	6	2	94.0	8
3700019	00026	BICE DITCH	380 WEST	40	6	5	4	N	4	7	47.6	8
3700032	00048	CARPENTER CREEK	1900 SOUTH	30	7	6	4	N	4	4	25.0	8
3700033	00049	CARPENTER CREEK	1800 SOUTH	50	6	6	4	N	4	6	64.8	8
3700040	00057	BICE DITCH	1300 SOUTH	53	7	8	7	N	7	2	89.0	8
3700041	00058	BICE DITCH	480 WEST	40	5	8	4	N	4	6	61.7	8
3700042	00059	HOWE DITCH	380 WEST	57	7	7	3	N	3	6	31.0	8
3700045	00064	CARPENTER CREEK	850 SOUTH	61	5	8	4	N	4	4	56.8	8
3700047	00066	HOWE DITCH	780 WEST	70	4	6	7	N	6	3	70.2	8
3700050	00073	HOWE DITCH	60 EAST	54	6	6	3	N	3	6	26.0	8
3700052	00078	CURTIS CREEK	1080 WEST	36	6	7	3	N	3	8	35.8	8
3700053	00079	CURTIS CREEK	1000 WEST	56	8	7	4	N	4	6	50.7	4
3700055	00081	CURTIS CREEK	700 SOUTH	54	8	8	4	N	4	8	50.7	4
3700067	00101	IROQUICIS RIVER	400 WEST	139	6	8	6	N	6	2	89.9	8
3700081	00140	OLIVER DITCH	200 WEST	93	7	8	8	N	8	2	81.9	8
3700090	00159	OLIVER DITCH	400 NORTH	66	4	6	6	N	6	7	81.2	4
3700103	00198	CARPENTER CREEK	1725 SOUTH	67	6	6	6	N	4	2	48.8	8
3700112	00216	OLIVER DITCH	400 EAST	60	3	5	6	N	5	5	68.7	8
3700117	00238	TAYLOR DITCH	1100 WEST	51	5	3	6	N	3	2	18.4	8
3700131	00274	WHEATFIELD DITCH	200 WEST	38	5	6	4	N	4	5	59.7	8
3700137	00291	BASS DITCH	600 EAST	26	5	5	4	N	4	3	18.7	8
3700151	02002	IROQUICIS RIVER	COLLEGE AV	90	4	3	6	N	3	7	28.1	8
3700152	00351	HUNTER LATERAL	1500 SOUTH	32	6	4	4	N	4	4	51.9	8

NBI NO.	BRIDGE NO.	FEATURE INTERSECTED	FACILITY CARRIED	LENGTH	STRUCTURE OBSOLETE ITEMS					SUFF RATING	FAS
					67	68	69	71	72		
3700035	00051	CARPENTER CREEK	1600 SOUTH	75	5	4	N	3	6	68.9	8
3700059	00088	SWAIN DITCH	100 SOUTH	35	6	9	N	7	2	93.0	8
3700087	00156	BRANCH OF OLIVER DITCH	75 EAST	35	5	3	N	6	7	63.7	8
3700088	00157	OLIVER DITCH	75 EAST	32	7	N	N	4	3	91.0	8
3700089	00158	DAVISSON DITCH	400 NORTH	48	5	2	N	4	3	55.3	4
3700135	00286	DAVIS DITCH	200 EAST	33	4	3	N	4	4	35.2	8

TOTAL NUMBER DEFICIENT OR OBSOLETE 31

TOTAL LENGTH DEFICIENT OR OBSOLETE 1634

NBI NO.	BRIDGE NO.	FEATURE INTERSECTED	FACILITY CARRIED	LENGTH	STRUCTURE DEFICIENT ITEMS						SUFF RATING	FAS
					58	59	60	62	67	71		
3800001	00237	HALFWAY CREEK	ROAD 1250	62	5	3	5	N	2	4	27.7	8
3800013	00245	BEASON FOX DITCH	ROAD 450 W	27	5	5	4	N	2	4	25.2	8
3800014	00244	BEASON FOX DITCH	ROAD 500 W	33	4	2	2	N	2	5	27.7	8
3800034	00118	C.S. SIMPSON DITCH	ROAD 400 E	32	4	4	4	N	2	4	25.4	8
3800038	00144	BAILEY DITCH	ROAD 500 E	52	4	5	4	N	2	5	26.5	8
3800048	00217	WALNUT CREEK	ROAD 500 S	28	5	5	5	N	2	3	24.3	8
3800049	00218	WALNUT CREEK	TREATY LIN	28	4	3	3	N	2	4	24.7	4
3800051	00216	BRANCH OF WALNUT CREEK	TREATY LIN	24	3	2	2	N	2	4	25.8	4
3800055	00184	SALAMCNIE RIVER	ROAD 650 E	34	6	6	3	N	2	4	29.1	8
3800056	00183	SALAMCNIE RIVER	ROAD 700 E	26	5	7	4	N	4	5	53.4	4
3800057	00182	SALAMCNIE RIVER	ROAD 750 E	23	6	6	4	N	2	6	37.0	6
3800067	00227	LAWSON DITCH	ROAD 75 EA	27	4	4	4	N	2	4	22.6	8
3800068	00226	BRANCH OF LAWSON DITCH	ROAD 650 S	22	6	6	4	N	4	7	68.0	8
3800070	00215	CLOUGH DITCH	TREATY LIN	23	5	4	4	N	2	3	27.7	4
3800072	00225	BRANCH OF LAWSON DITCH	BOUNDARY P	32	6	7	4	N	4	8	52.6	4
3800085	00134	SALAMONIE RIVER	ROAD 200 W	125	1	1	5	N	0	6	22.8	8
3800087	00127	SALAMCNIE RIVER	DIVISION R	100	6	4	5	N	2	7	23.9	8
3800093	00093	WEHRLY DITCH	ROAD 350 W	52	7	3	8	N	3	6	40.0	8
3800100	00079	WALLING DITCH	WALNUT COR	44	1	0	1	N	0	0	26.8	8
3800121	00110	MUD CREEK	ROAD 1100	47	7	4	8	N	4	5	44.2	8
3800122	00131	MUD CREEK	DIVISION R	38	6	6	5	N	2	3	32.9	8
3800123	00129	BROOKS CREEK	DIVISION R	102	5	4	3	N	2	6	23.3	8
3800130	00166	BROOKS CREEK	ROAD 300 S	78	7	7	4	N	4	6	66.5	8
3800133	00171	BROOKS CREEK	ROAD 350 S	45	5	4	3	N	2	4	26.6	8
3800137	00198	PURSIFULL DITCH	MT PLEASAN	30	7	7	4	N	4	5	56.7	8
3800151	00067	ROSER DITCH	ROAD 450 E	29	5	5	3	N	3	3	33.6	8
3800157	00022	VOTAW DITCH	ROAD 250 W	41	5	5	5	N	2	4	36.9	8
3800163	00275	HASKINS RUN	ROAD 550 W	25	5	5	4	N	2	4	35.9	8
3800174	00063	LIMBERLOST CREEK	ROAD 400 N	52	5	4	4	N	4	4	38.8	8
3800195	00501	SALAMCNIE RIVER	SHIP STREE	125	6	4	5	N	4	8	38.4	3
3800202	00080	CRING DITCH	ROAD 300 N	37	7	4	6	N	2	4	37.6	4
3800208	00602	REDKEY RUN	DELAWARE S	30	6	5	5	N	2	5	39.0	8

NBI NO.	BRIDGE NO.	FEATURE INTERSECTED	FACILITY CARRIED	LENGTH	STRUCTURE OBSOLETE ITEMS					SUFF RATING	FAS	
					67	68	69	71	72			
3800073	00155	GOLF BROOK	ROAD 200 S	39		7	3	N	8	5	76.7	8
3800081	00157	BUTTERNUT CREEK	ROAD 200 S	63		7	3	N	7	6	77.7	8
3800094	00094	WEHRLY DITCH	ROAD 400 W	40		5	3	N	7	5	68.3	8
3800145	00054	BEAR CREEK	ROAD 500 N	77		5	3	N	6	4	55.4	8
3800169	00057	LIMBERLOST CREEK	ROAD 500 N	88		6	3	N	7	6	62.8	8

TOTAL NUMBER DEFICIENT OR OBSOLETE 37

TOTAL LENGTH DEFICIENT OR OBSOLETE 1780

JEFFERSON COUNTY

LISTING FOR COUNTY DEFICIENT AND OBSOLETE BRIDGES

DATE 03/20/98

NBI NO.	BRIDGE NO.	FEATURE INTERSECTED	FACILITY CARRIED	LENGTH	STRUCTURE DEFICIENT ITEMS						SUFF RATING	FAS
					58	59	60	62	67	71		
3900001	00161	CANEY FK 14 MILE CREEK	340S	22	5	6	4	N	4	4	42.8	8
3900002	00162	WOODS FK 14 MILE CREEK	350S	24	7	6	4	N	4	6	48.7	8
3900020	00030	BIG CREEK	1350W	155	5	3	5	N	2	6	20.6	8
3900022	00032	MUSCATATUCK RIVER	1535W	477	0	0	4	N	0	7	24.4	8
3900026	00039	LEWIS CREEK	300N	44	4	4	3	N	3	6	18.9	8
3900036	00059	SALUDA CREEK	310W	105	7	7	3	N	3	7	36.1	8
3900044	00090	CROOKED CREEK	40E	49	5	6	3	N	3	3	21.2	8
3900056	00104	LITTLE BRUSHY FORK CREEK	480N	39	0	7	4	N	4	6	63.8	8
3900059	00108	TRIBUTARY OHIO RIVER	275E	30	6	5	3	N	3	4	16.2	8
3900067	00116	BR WOLF RUN	340N	29	6	5	5	N	2	6	30.6	8
3900068	00124	W FK FOURTEEN MILE CR	700S	25	7	5	5	N	2	6	38.9	8
3900079	00143	LITTLE DOE RUN	60N	30	6	7	4	N	4	6	34.6	8
3900092	00157	FK INDIAN-KENTUCK CREEK	550E	31	4	6	3	N	2	4	26.9	8
3900096	00001	CROOKED CREEK	FIFTH STRE	47	6	6	4	N	4	6	42.1	3
3900099	00004	CROOKED CREEK	JEFFERSON	44	7	7	3	N	3	6	35.0	8
3900106	00164	BRANCH OF BIG CREEK	400N	23	5	5	5	N	2	4	22.0	8

NBI NO.	BRIDGE NO.	FEATURE INTERSECTED	FACILITY CARRIED	LENGTH	STRUCTURE OBSOLETE ITEMS					SUFF RATING	FAS
					67	68	69	71	72		
3900007	00012	W FK FOURTEEN MILE CREEK	600S	25	5	2	N	6	7	63.2	8
3900021	00031	HENSLEY CREEK	500N	34	8	3	N	6	5	76.9	8
3900030	00044	WALTON CREEK	425N	33	6	6	N	4	3	65.8	8
3900039	00067	CAMP CREEK	650W	39	5	3	N	6	3	57.8	8
3900055	00103	BRUSHY FORK CREEK	440N	70	6	2	N	6	4	75.9	8
3900058	00107	BRUSHY FORK CREEK	810E	91	5	4	N	7	3	79.9	8
3900061	00110	INDIAN-KENTUCK CREEK	760E	205	7	2	N	7	6	77.9	8
3900062	00111	LITTLE DOE RUN	50N	60	6	3	N	7	6	77.6	8
3900072	00136	LEWIS CREEK	1250W	33	5	6	N	4	3	49.7	8
3900073	00137	DRY BRANCH LEWIS CREEK	1250W	23	6	3	N	6	4	77.2	8
3900074	00138	LEWIS CREEK	100N	52	5	6	N	3	4	53.5	8
3900080	00144	MOLLYS RUN	260N	51	5	2	N	4	5	44.0	8
3900083	00147	NEILS CREEK	1130W	52	4	3	N	6	6	61.6	8
3900087	00152	WILSON FORK	725E	84	6	3	N	4	6	76.4	8
3900104	00015	BRANCH OF SALUDA CREEK	600W	23	6	2	N	6	6	71.4	4
3900105	00018	HARBERTS CREEK	430N	40	3	5	N	4	4	21.0	8

TOTAL NUMBER DEFICIENT OR OBSOLETE 32

TOTAL LENGTH DEFICIENT OR OBSOLETE 2089

JENNINGS COUNTY

LISTING FOR COUNTY DEFICIENT AND OBSOLETE BRIDGES

DATE 03/20/98

NBI NO.	BRIDGE NO.	FEATURE INTERSECTED	FACILITY CARRIED	LENGTH	STRUCTURE DEFICIENT ITEMS							SUFF RATING	FAS
					58	59	60	62	67	71			
400007	0007	BEAR CREEK	CO. RD. 90	43	4	4	4	N	2	5	23.5	8	
400008	0008	BEAR CREEK	CO. RD. 40	64	8	6	6	N	2	0	44.8	8	
400015	0015	MUTTON CREEK	CO. RD. 40	44	4	5	5	N	5	6	55.4	8	
400019	0019	STORM CREEK	CO. RD. 10	25	5	6	5	N	2	0	30.3	8	
400020	0020	MUTTON CREEK	CO. RD. 90	24	5	3	4	N	3	4	24.9	4	
400021	0021	STORM CREEK	CO. RD. 90	42	7	4	6	N	2	5	31.0	4	
400022	0022	SIX MILE CREEK	CO. RD. 35	36	6	5	4	N	2	5	29.3	8	
400026	0027	WYALOOSING CREEK	CO. RD. 95	63	6	4	6	N	2	0	25.3	8	
400029	0030	WYALOOSING CREEK	CO. RD. 85	81	6	4	4	N	4	0	30.1	8	
400032	0034	RATTAIL CREEK	CO. RD. 71	76	5	6	4	N	4	0	42.9	8	
400033	0035	BRANCH OF SAND CREEK	CO. RD. 67	28	6	5	4	N	4	0	48.9	8	
400035	0037	FISH CREEK	CO. RD. 45	30	5	4	4	N	4	5	43.6	8	
400045	0047	PLEASANT RUN	CO. RD. 55	32	5	4	5	N	4	0	42.0	8	
400046	0048	BRUSH CREEK	CO. RD. 67	50	4	4	3	N	3	5	22.6	8	
400047	0049	FINCH BRANCH	CO. RD. 86	44	5	5	4	N	4	5	44.4	8	
400049	0051	VERNON FK MUSCATATUCK R.	CO. RD. 12	117	5	5	3	N	3	0	28.5	8	
400052	0054	SO. FORK VERNON FORK	CO. RD. 50	61	0	0	2	N	0	3	24.4	8	
400053	0055	BRUSH CREEK	CO. RD. 75	52	4	5	4	N	4	0	41.8	8	
400057	0061	LEATHERWOOD CREEK	CO. RD. 90	44	6	6	4	N	2	6	28.6	8	
400059	0064	LITTLE GRAHAM CREEK	CO. RD. 80	96	1	2	4	N	0	7	24.5	8	
400073	0081	TURKEY RUN	CO. RD. 13	27	5	4	5	N	4	4	42.9	8	
400074	0082	BEAR CREEK	CO. RD. 60	32	6	4	5	N	2	0	28.3	8	
400075	0083	BRANCH OF BEAR CREEK	CO. RD. 35	24	4	5	6	N	2	7	34.9	8	
400080	0088	BRANCH OF TEA CREEK	CO. RD. 65	55	5	5	4	N	4	4	43.2	8	
400083	0091	VERNON FK MUSCATATUCK R.	CO. RD. 2	270	5	4	4	N	4	0	35.9	8	
400088	0096	VERNON FK MUSCATATUCK R.	CO. RD. 40	151	6	4	5	N	2	0	30.5	8	
400090	0099	COFFEE CREEK	COFFEE CRE	48	7	4	5	N	2	0	29.9	8	
400094	00103	SIX MILE CREEK	CO. RD. 40	42	5	4	5	N	2	0	31.0	8	
400095	00104	INDIAN CREEK	CO. RD. 15	31	5	4	5	N	2	0	28.7	8	
400098	00107	CANNA CREEK	CO. RD. 92	27	5	4	5	N	4	3	25.1	8	
400099	00108	CANNA CREEK	CO. RD. 10	26	5	4	4	N	2	5	27.5	8	
400103	00112	SIX MILE CREEK	CO. RD. 20	43	5	4	4	N	4	0	28.5	8	
400109	00129	SAND CREEK	BASE LINE	224	4	6	5	N	5	7	71.9	8	
400112	00145	NETTLE CREEK	CO. RD. 78	23	6	6	4	N	4	0	44.6	8	
400113	00146	SUGAR CREEK	CO. RD. 90	30	5	5	4	N	4	0	43.9	8	
400118	00153	COFFEE CREEK	CO. RD. 40	30	5	5	4	N	2	0	23.8	8	
400121	00158	BEAR CREEK	CO. RD. 95	30	5	5	5	N	2	4	24.7	8	
400128	00167	CSX RAILROAD	BASE LINE	119	6	5	6	N	2	0	25.0	8	
400133	00119	SIX MILE CREEK	CO. RD. 30	36	3	3	3	N	2	4	24.4	8	
400134	00120	GUM LICK CREEK	CO. RD. 90	23	4	5	4	N	4	0	27.1	4	

NBI NO.	BRIDGE NO.	FEATURE INTERSECTED	FACILITY CARRIED	LENGTH	STRUCTURE OBSOLETE ITEMS					SUFF RATING	FAS	
					67	68	69	71	72			
400002	0002	ROCK CREEK	CO. RD. 90	40		5	3	N	6	4	57.0	8
400013	0013	MUTTON CREEK	CO. RD. 30	49		5	2	N	6	6	55.9	4

JENNINGS COUNTY

LISTING FOR COUNTY DEFICIENT AND OBSOLETE BRIDGES

DATE 03/20/98

NBI NO.	BRIDGE NO.	FEATURE INTERSECTED	FACILITY CARRIED	LENGTH	STRUCTURE OBSOLETE ITEMS					SUFF RATING	FAS
					67	68	69	71	72		
4000014	00014	LITTLE MUTTON CREEK	CO. RD. 30	35	5	3	N	5	6	61.9	8
4000016	00016	TWO MILE CREEK	CO. RD. 40	60	5	2	N	5	4	52.0	8
4000018	00018	MUTTON CREEK	CO. RD. 20	36	4	3	N	6	5	55.7	8
4000024	00025	SAND CREEK	CO. RD. 57	156	4	2	N	6	4	43.4	8
4000025	00026	WYALOOSING CREEK	CO. RD. 68	91	5	2	N	5	4	53.9	8
4000040	00042	PLEASANT RUN	CO. RD. 30	55	6	3	N	6	4	72.9	8
4000044	00046	BEAR CREEK	CO. RD. 40	42	5	3	N	6	5	62.0	8
4000050	00052	SD. CRK VERNON FORK	B'VILLE/SA	178	6	3	N	7	5	72.7	4
4000051	00053	CROOKED CREEK	CO. RD. 50	35	5	3	N	6	5	64.3	8
4000065	00071	POLLY BRANCH	CO. RD. 50	58	5	2	N	6	6	57.0	8
4000066	00072	TEA CREEK	CO. RD. 60	40	5	3	N	6	6	58.8	8
4000068	00075	BEAR CREEK	CO. RD. 7	40	5	3	N	6	4	54.7	8
4000069	00076	BIG GRAHAM CREEK	CO. RD. 80	218	5	3	N	7	4	59.9	8
4000070	00077	BEAR CREEK	CO. RD. 80	70	5	3	N	7	5	68.5	8
4000072	00080	TURKEY RUN	CO. RD. 40	28	5	3	N	6	4	56.6	8
4000076	00084	BEAR CREEK	CO. RD. 70	52	5	3	N	6	4	64.7	8
4000077	00085	BIG GRAHAM CREEK	CO. RD. 62	140	3	4	N	6	4	46.5	8
4000079	00087	TEA CREEK	CO. RD. 65	46	5	3	N	6	6	68.2	8
4000092	00101	BRANCH SIX MILE CREEK	CO. RD. 50	71	5	5	N	6	3	47.2	8
4000100	00109	SLATE CREEK	CO. RD. 10	29	6	3	N	6	4	72.9	8
4000132	00118	BR. TO SIX MILE CREEK	CO. RD. 20	23	3	5	N	4	5	30.9	8
4000136	00180	NO NAME CREEK	W. LONG ST	25	4	2	N	7	7	43.5	8

TOTAL NUMBER DEFICIENT OR OBSOLETE 64

TOTAL LENGTH DEFICIENT OR OBSOLETE 3972

JOHNSON COUNTY

LISTING FOR COUNTY DEFICIENT AND OBSOLETE BRIDGES

DATE 03/20/98

NBI NO.	BRIDGE NO.	FEATURE INTERSECTED	FACILITY CARRIED	LENGTH	STRUCTURE DEFICIENT ITEMS						SUFF RATING	FAS
					58	59	60	62	67	71		
410020	00023	BUCKHART CREEK	MAUXFERRY	70	4	6	6	N	6	7	72.4	8
410021	00026	SUGAR CREEK	ROAD 550 E	246	N	4	4	N	4	7	47.5	8
410036	00044	BRANCH CF YOUNGS CREEK	ROAD 200 S	24	6	5	4	N	4	4	49.3	8
4100389	00112	FLAT BRANCH	ROAD 900 N	29	5	4	4	N	4	5	34.8	8
4100103	00505	HURRICANE CREEK	KING STREE	76	5	5	4	N	4	4	47.8	3
4100142	00607	PLEASANT CREEK	MAIN STREE	30	N	4	4	N	4	4	45.3	3
4100148	00606	PLEASANT RUN	WASHINGTON	25	6	4	4	N	2	6	21.7	8

NBI NO.	BRIDGE NO.	FEATURE INTERSECTED	FACILITY CARRIED	LENGTH	STRUCTURE OBSOLETE ITEMS					SUFF RATING	FAS
					67	68	69	71	72		
4100310	00010	GOUSE CREEK	ROAD 500 W	60	6	2	N	6	6	80.5	8
4100315	00015	BUCKHART CREEK	ROAD 100 E	40	5	3	N	6	7	60.1	4
4100316	00016	NINEVEH CREEK	ROAD 100 E	60	7	3	N	7	7	77.2	4
4100345	00056	HENDERSON CREEK	ROAD 750 W	36	5	3	N	6	3	67.2	8
4100350	00064	KOOTIS CREEK	ROAD 300 S	44	5	8	N	5	3	65.8	8
4100353	00068	TURKEY PEN CREEK	ROAD 500 W	44	6	2	N	6	7	69.3	4
4100357	00073	HONEY CREEK	ROAD 900 N	82	6	2	N	7	6	77.7	4
4100365	00084	CANARY DITCH	ROAD 225 E	28	6	2	N	7	7	75.2	8
4100366	00085	GRASSY CREEK	ROAD 500 N	39	5	2	N	8	7	67.6	4
4100367	00086	GRASSY CREEK	ROAD 600 N	40	5	2	N	7	7	58.4	8
4100371	00091	PLEASANT RUN	NORTH MAIN	200	5	2	N	9	7	60.1	3
4100384	00106	INDIAN CREEK	ROAD 300 W	73	7	2	N	6	7	78.4	4
4100385	00107	FLAT BRANCH CREEK	ROAD 700 N	22	5	2	N	4	7	47.3	8
4100388	00110	BRANCH OF SUGAR CREEK	ROAD 150 N	25	6	3	N	8	5	60.3	8
4100391	00118	BREWER DITCH	ROAD 260 N	26	7	3	N	6	7	60.8	8
4100392	00122	BRANCH MUD CREEK	ROAD 100 E	32	7	2	N	7	6	75.5	4
4100394	00136	PLEASANT RUN CREEK	ROAD 400 W	40	6	2	N	6	6	76.9	8
4100398	00150	BUFFALO CREEK	ROAD 400 W	28	5	2	N	6	6	65.6	8
4100100	00502	YOUNGS CREEK	MAIN STREE	150	5	2	N	8	6	65.6	3
4100101	00503	YOUNGS CREEK	HOME AVENU	148	7	2	N	8	7	78.8	8
4100107	00030	AMITY DITCH	MAIN STREE	40	6	3	N	7	4	76.0	8
4100152	00201	NINEVEH CREEK	CENTERLINE	25	3	N	N	7	4	54.1	8

TOTAL NUMBER DEFICIENT OR OBSOLETE 29

TOTAL LENGTH DEFICIENT OR OBSOLETE 1782

NBI NO.	BRIDGE NO.	FEATURE INTERSECTED	FACILITY CARRIED	LENGTH	STRUCTURE DEFICIENT ITEMS						SUFF RATING	FAS
					58	59	60	62	67	71		
420004	00165	HUSSERON CREEK	CR 1100N	161	0	2	2	N	0	7	21.0	8
420007	00132	BRANCH OF MARSH CREEK	CR 1100N	32	3	5	6	N	3	6	22.6	8
420010	00358	BRANCH OF MARIAH CREEK	CR 900N	25	4	4	5	N	2	5	15.8	8
420012	00114	TILLEY DITCH	CR 900E	32	6	5	4	N	4	4	34.4	8
420013	00115	TILLEY DITCH	CR 900E	32	5	3	5	N	2	4	18.2	8
420014	00139	POLLARD DITCH	CR 900E	39	4	4	4	N	2	3	16.2	8
420016	00150	BRANCH OF MARIAH CREEK	CR 800E	40	4	6	6	N	4	6	49.1	8
420017	00151	BRANCH OF MARIAH CREEK	CR 800E	60	3	3	5	N	2	2	31.9	8
420023	00135	MARIAH CREEK	CR 1050N	44	6	7	6	N	2	6	30.6	8
420029	00137	POLLARD DITCH	CR 950E	36	5	4	5	N	2	3	16.2	8
420030	00138	POLLARD DITCH	CR 1100N	49	8	3	5	N	2	7	26.4	8
420031	00320	VIEKE DITCH	CR 600W	31	5	6	5	N	2	5	28.0	8
420036	00304	VIEKE DITCH	CR 550W	48	6	6	5	N	2	6	20.7	8
420038	00272	VIEKE DITCH	CR 950S	36	5	5	6	N	2	4	25.4	8
420042	00277	BRANCH OF RIVER DESHEE	CR 1150S	25	4	6	5	N	4	6	55.1	8
420044	00237	MUDDY RUN	CR 300W	33	4	6	5	N	2	4	22.0	8
420046	00243	PLASS DITCH	CR 1350S	84	5	7	7	N	2	4	21.5	8
420056	00302	BROWN DITCH	CR 1750S	50	0	0	6	N	0	0	15.4	8
420062	00306	VIEKE DITCH	CR 1100S	31	3	6	7	N	2	3	37.1	8
420063	00254	VIEKE DITCH	CR 1200S	44	5	3	5	N	2	3	17.9	8
420069	00337	LONG POND	CR 475E	23	5	3	5	N	2	4	34.8	8
420073	00362	WILSON CREEK	CR 975S	38	6	4	6	N	2	4	20.1	8
420075	00316	MCCOY CREEK	CR SE200E	28	5	4	5	N	2	6	20.6	8
420077	00210	RIVER DESHEE	CR SE200E	59	3	5	4	N	2	4	26.9	8
420092	00216	KESSINGER DITCH	CR 1025E	59	6	5	6	N	2	6	29.1	8
420096	00231	FRICK DITCH	CR 1050S	53	5	6	4	N	2	5	20.4	8
420097	00353	FRICK DITCH	CR 1025E	40	0	0	0	N	0	3	22.3	8
420098	00232	LONG POND & WHITE RIVER	CR 1050S	120	1	0	3	N	0	0	23.0	8
420105	00228	KESSINGER DITCH	CR 900S	76	4	5	5	N	5	6	49.2	8
420107	00224	FRICK DITCH	CR 950S	62	6	6	4	N	4	7	44.2	8
420109	00104	POLLARD DITCH	CR 725N	79	4	7	5	N	4	4	39.1	8
420120	00283	BR. OF UPPER RIVER DESHEE	CR 150W	23	4	5	5	N	2	6	22.7	8
420123	00194	KELSO CREEK	CR 600S	30	4	6	7	N	3	7	37.1	8
420126	00286	OLIPHANT DITCH	MAIN STREE	36	5	2	3	N	2	7	22.1	3
420127	00312	UPPER RIVER DESHEE	CR 1000S	80	6	0	2	N	0	0	21.8	8
420128	00327	RIVER DESHEE	BASELINE W	60	4	2	6	N	2	4	16.2	8
420133	00335	WILLIAMS DITCH	CR SE300S	29	4	5	6	N	2	3	22.7	8
420139	00348	KESSINGER DITCH	CR SE600E	25	5	4	5	N	2	6	19.7	8
420145	00071	BRANCH OF FLAT CREEK	CR SE150S	33	4	4	5	N	2	6	16.9	8
420146	00072	FLAT CREEK	CR SE200S	36	5	4	6	N	4	4	32.6	8
420147	00377	CSX RAILROAD	CR SE150S	149	5	6	3	N	2	N	27.8	8
420149	00041	SOUTH FORK SMALLS CREEK	CR 300E	35	5	4	5	N	2	4	25.7	8
420150	00045	WHITE RIVER	CR SE800S	422	4	5	5	N	2	6	27.4	8
420154	00048	INDIAN CREEK	CR 75N	59	5	5	5	N	2	3	30.3	8
420161	00066	BRANCH OF ROBERSON DITCH	CR SE1275E	26	5	2	6	N	2	3	32.8	8
420171	00061	SNAPP CREEK	CR 100E	24	5	3	6	N	2	4	17.7	8
420176	00053	MILLER DITCH	CR 400N	55	7	5	5	N	2	6	39.0	8

NBI NO.	BRIDGE NO.	FEATURE INTERSECTED	FACILITY CARRIED	LENGTH	STRUCTURE DEFICIENT ITEMS						SUFF RATING	FAS
					58	59	60	62	67	71		
4200178	00055	PURDY MARSH	CR 1050E	59	3	2	3	N	2	6	17.3	8
4200192	00154	MARIAH CREEK	CR N500NE	75	5	3	5	N	2	3	23.1	8
4200195	00182	MARIAH CREEK	CR 400E	85	6	6	4	N	4	8	29.0	8
4200199	00401	BRANCH OF TILLEY DITCH	CR 647N	26	6	4	6	N	2	6	29.3	8
4200208	00119	BLACK CREEK	CR 1600E	120	6	6	6	N	2	5	32.8	8
4200210	00117	BLACK CREEK	CR 925N	121	7	5	4	N	3	7	22.4	8
4200212	00022	S FORK SMALLS CREEK	CR 325E	49	5	3	6	N	2	2	23.6	8
4200216	00090	BR SMALLS CREEK	CR N400NE	27	5	3	5	N	2	5	33.0	8
4200218	00092	BRANCH OF MARIAH CREEK	CR N900NE	26	7	6	4	N	2	5	25.1	8
4200219	00093	BRANCH OF MARIAH CREEK	CR N400NE	31	5	5	6	N	2	5	24.6	8
4200220	00160	BRANCH OF TILLEY DITCH	CR 500N	28	4	4	3	N	2	6	25.3	8
4200221	00094	BRANCH OF TILLEY DITCH	CR N400NE	39	5	3	5	N	2	6	17.9	8
4200222	00095	TILLEY DITCH	CR N400NE	39	5	3	4	N	2	5	35.9	8
4200224	00141	BRANCH OF MARIAH CREEK	CR 700E	60	6	5	5	N	2	4	31.4	8
4200233	00125	SINGER DITCH	CR 1025N	50	5	4	4	N	2	6	30.5	8
4200234	00103	SINGER DITCH	CR 1350E	50	6	4	5	N	2	5	23.9	8
4200238	00082	SMALLS CREEK	CR N650NE	39	5	5	6	N	2	5	35.5	8
4200246	00209	RIVER DESHEE	CR SE650S	49	5	3	5	N	2	5	22.8	8
4200254	00133	BRANCH OF MARSH CREEK	CR 1100N	23	2	4	2	N	2	3	15.4	8
4200256	00196	RIVER DESHEE	CR NE300E	53	7	6	4	N	2	6	37.0	8
4200257	00235	WHITE RIVER & STREET	OLD US 41	1989	0	0	0	N	0	6	25.0	4
4200258	00290	BRANCH OF SWAN POND	CR 300W	25	5	3	6	N	2	4	26.4	8
4200260	00387	VIEKE DITCH	CR 1350S	30	6	5	5	N	2	4	30.3	8
4200262	00393	BRANCH OF WHITE RIVER	WATER STRE	25	5	3	5	N	2	4	28.1	8
4200264	00402	MANTLE DITCH	OLD US 41	59	6	5	4	N	4	6	48.1	8
4200273	00382	CSX RAILROAD	OLD US 41	62	6	4	5	N	4	N	43.7	8

NBI NO.	BRIDGE NO.	FEATURE INTERSECTED	FACILITY CARRIED	LENGTH	STRUCTURE OBSOLETE ITEMS					SUFF RATING	FAS	
					67	68	69	71	72			
4200034	00279	RIVER DESHEE	CR 500W	48		3	3	N	6	6	39.0	8
4200051	00271	VIEKE DITCH	CR 925S	46		3	3	N	5	3	40.1	8
4200066	00259	RIVER DESHEE	CR 750W	48		4	4	N	3	8	34.1	4
4200070	00336	BRANCH OF WILSON CREEK	CR 475E	25		4	3	N	6	6	42.9	8
4200071	00233	BRUSH CREEK	CR 650E	30		6	3	N	6	6	79.0	8
4200078	00280	MUDDY RUN	CR 200W	41		4	2	N	4	5	48.2	8
4200089	00197	RIVER DESHEE	CR SE400E	38		4	3	N	7	7	51.1	8
4200111	00386	BLACK CREEK	CR 1350E	88		3	4	N	4	5	47.8	8
4200114	00205	REEL CREEK	CR SE700S	31		5	3	N	7	5	46.7	8
4200117	00201	STEEN DITCH	CR SE700S	34		4	3	N	4	7	37.2	8
4200119	00308	MUDDY RUN	CR SW500W	30		4	3	N	5	7	42.1	8
4200122	00291	VIEKE DITCH	CR 350W	60		5	2	N	3	3	43.6	8
4200131	00329	BR. OF UPPER RIVER DESHEE	CR SW100W	26		4	3	N	7	7	43.0	8
4200143	00017	POND CREEK	CR 225S	37		3	3	N	6	6	28.9	8
4200160	00070	ROBERSON DITCH	CR SE150S	33		4	3	N	4	4	39.0	8
4200174	00062	ROBERSON DITCH	CR NE100N	31		4	3	N	6	5	42.9	8

KNOX COUNTY

LISTING FOR COUNTY DEFICIENT AND OBSOLETE BRIDGES

DATE 03/20/98

NBI NO.	BRIDGE NO.	FEATURE INTERSECTED	FACILITY CARRIED	LENGTH	STRUCTURE OBSOLETE ITEMS					SUFF RATING	FAS
					67	68	69	71	72		
4200190	00144	COTTON BRANCH	CR N500NE	33	4	4	N	3	4	39.1	8
4200227	00112	POLLARD DITCH	CR 1200E	75	5	3	N	7	6	68.0	8
4200241	00075	SMALLS CREEK	CR 250N	25	4	3	N	3	3	44.5	8
4200267	00234	KESSINGER DITCH	CR 1150E	60	3	4	N	4	5	44.0	8
4200270	00400	POND CREEK	CR SE100S	25	3	N	N	6	5	47.0	8
4200277	00258	VIECKE DITCH	BEAL ROAD	20	3	N	N	4	6	57.1	8
4200291	00406	BRANCH OF SNAPP CREEK	CR NE600E	25	3	4	N	3	4	40.6	8
4200296	00412	BRANCH OF SNAPP CREEK	TERRE HAUT	30	5	3	N	6	7	59.1	3

TOTAL NUMBER DEFICIENT OR OBSOLETE 97

TOTAL LENGTH DEFICIENT OR OBSOLETE 6870

KOSCIUSKO COUNTY

LISTING FOR COUNTY DEFICIENT AND OBSOLETE BRIDGES

DATE 03/20/98

NBI NO.	BRIDGE NO.	FEATURE INTERSECTED	FACILITY CARRIED	LENGTH	STRUCTURE DEFICIENT ITEMS						SUFF RATING	FAS
					58	59	60	62	67	71		
430086	00212	ELDER CREEK	OLD US 30	26	5	4	4	N	4	6	42.2	8
4300103	00275	CENTER LAKE OUTLET	MINER STRE	30	3	3	4	N	0	8	25.6	8

NBI NO.	BRIDGE NO.	FEATURE INTERSECTED	FACILITY CARRIED	LENGTH	STRUCTURE OBSOLETE ITEMS					SUFF RATING	FAS
					67	68	69	71	72		
4300104	00278	TURKEY CREEK	S.FRONT ST	31	7	3	N	8	6	79.9	8

TOTAL NUMBER DEFICIENT OR OBSOLETE 3

TOTAL LENGTH DEFICIENT OR OBSOLETE 87

LAGRANGE COUNTY

LISTING FOR COUNTY DEFICIENT AND OBSOLETE BRIDGES

DATE 03/20/98

NBI NO.	BRIDGE NO.	FEATURE INTERSECTED	FACILITY CARRIED	LENGTH	STRUCTURE OBSOLETE ITEMS					SUFF RATING	FAS
					67	68	69	71	72		
440020	00032	BUCK CREEK	CR 425 NDR	26	5	3	N	4	5	55.4	8
440025	00049	WESTLER LK.TO WITMER LK.	CR 700 SOU	39	6	3	N	7	6	69.5	8
440028	00058	B.TURKEY LK.TO L.TURKEY	CR 1150 EA	26	5	2	N	7	5	67.8	4

TOTAL NUMBER DEFICIENT OR OBSOLETE 3

TOTAL LENGTH DEFICIENT OR OBSOLETE 91

LAKE COUNTY

LISTING FOR COUNTY DEFICIENT AND OBSOLETE BRIDGES

DATE 03/20/98

NBI NO.	BRIDGE NO.	FEATURE INTERSECTED	FACILITY CARRIED	LENGTH	STRUCTURE DEFICIENT ITEMS						SUFF RATING	FAS
					58	59	60	62	67	71		
450002	0002	KANKAKEE RIVER	RANGE LINE	169	6	5	5	N	2	6	44.9	8
450013	00014	BROWN LEVEE DITCH	STONE ROAD	78	5	4	5	N	4	8	49.2	8
450014	00015	SPRING RUN DITCH	BELSHAW RO	43	5	4	5	N	4	7	25.7	4
450019	00021	OLD BROWN DITCH	GRAND STRE	41	5	4	5	N	4	7	28.5	8
450022	00024	WILLIAMS DITCH	CLINE AVEN	57	6	4	4	N	4	7	24.3	8
450032	00035	BRUCE DITCH	PARRISH AV	46	6	4	5	N	4	7	34.1	8
450033	00036	KANKAKEE RIVER	STATE LINE	224	5	4	4	N	2	3	29.1	8
450036	00040	CEDAR CREEK	211TH AVEN	54	7	6	5	N	2	6	34.9	8
450042	00046	FIELD DRAIN	AUSTIN STR	23	5	3	5	N	3	7	22.5	8
450075	00080	CEDAR CREEK	BELSHAW RO	92	6	4	6	N	4	8	47.0	4
4500102	00109	SINGLETON DITCH	COLFAX STR	91	5	4	5	N	4	8	57.6	4
4500106	00115	BEAVER DAM DITCH	CLARK STRE	50	4	4	5	N	4	7	25.0	3
4500111	00142	DEEP RIVER	37TH AVENU	144	4	3	5	N	3	8	7.8	3
4500113	00149	CONRAIL RAILROAD	RIDGE ROAD	202	4	4	4	N	4	N	25.9	3
4500116	00158	CONRAIL RAILROAD	37TH AVENU	329	4	4	4	N	4	N	35.5	3
4500121	00218	LITTLE CALUMET RIVER	BURR STREE	76	0	0	0	N	0	0	2.0	3
4500122	00219	LITTLE CALUMET RIVER	COLFAX STR	76	4	3	4	N	2	7	7.1	3
4500130	00227	CEDAR CREEK	176TH AVEN	41	6	5	5	N	2	7	29.8	8
4500132	00239	GRAND CALUMET RIVER	OLD CLINE	198	6	4	5	N	4	7	57.5	8
4500136	00244	LITTLE CALUMET RIVER	HOHMAN AVE	164	7	3	3	N	3	5	24.1	3
4500144	00253	LAKE GEORGE	3RD STREET	49	4	4	4	N	4	0	48.7	3
4500153	00262	HART DITCH	EDMUND STR	74	6	5	4	N	4	7	49.0	8
4500154	00263	HART DITCH	KEILMAN ST	63	5	4	5	N	2	7	20.2	8
4500166	00275	MORSE CREEK	CLARK STRE	48	3	2	5	N	2	7	14.8	8
4500168	00277	SPRING RUN	191ST AVEN	56	6	0	2	N	2	7	36.4	8
4500170	00279	DIKE DITCH	HAMLIN STR	59	4	4	5	N	2	4	4.0	8

NBI NO.	BRIDGE NO.	FEATURE INTERSECTED	FACILITY CARRIED	LENGTH	STRUCTURE OBSOLETE ITEMS					SUFF RATING	FAS
					67	68	69	71	72		
4500045	00049	BRANCH OF CEDAR LAKE	PARRISH AV	36	6	2	N	8	7	76.0	3
4500061	00065	WEST CREEK	125TH AVEN	40	6	3	N	8	3	73.9	8
4500063	00068	BRANCH BEAVER DAM DITCH	CLARK STRE	30	6	2	N	8	6	73.5	3
4500072	00077	BRUCE DITCH	205TH AVEN	52	4	3	N	7	6	47.3	8
4500086	00091	NILES DITCH	109TH AVEN	37	6	2	N	8	8	77.0	4
4500096	00102	DEEP RIVER	61ST AVENU	64	6	2	N	7	7	79.1	3
4500107	00116	TURKEY CREEK	FAIRBANKS	40	6	2	N	7	8	77.4	3
4500108	00117	TURKEY CREEK	CLINE AVEN	25	5	2	N	7	7	66.4	3
4500110	00138	TURKEY CREEK	HARRISON S	67	4	2	N	7	5	60.5	3
4500115	00153	WEST CREEK	109TH AVEN	40	6	2	N	8	6	75.5	3
4500118	00196	KENNEDY AVENUE	RIDGE ROAD	392	6	4	3	N	8	76.9	3
4500128	00225	CEDAR CREEK	MORSE STRE	23	5	2	N	7	6	60.0	3
4500137	00245	LITTLE CALUMET RIVER	COLUMBIA A	147	6	2	N	8	8	75.5	3
4500139	00247	LITTLE CALUMET RIVER	CLARK STRE	121	6	2	N	7	7	70.3	3
4500146	00255	BRANCH OF TURKEY CREEK	68TH PLACE	36	7	3	N	6	6	78.5	8
4500149	0258N	HART DITCH	FRANKLIN P	110	5	2	N	9	8	58.1	3

LAKE COUNTY

LISTING FOR COUNTY DEFICIENT AND OBSOLETE BRIDGES

DATE 03/20/98

NBI NO.	BRIDGE NO.	FEATURE INTERSECTED	FACILITY CARRIED	LENGTH	STRUCTURE OBSOLETE ITEMS					SUFF RATING	FAS
					67	68	69	71	72		
4500151	00260	HART DITCH	53RD AVENU	90	6	2	N	8	8	75.5	3
4500152	00261	HART DITCH	213TH STRE	81	6	2	N	8	8	77.2	8
4500167	00276	MCCONNEL DITCH	MORSE STRE	24	5	2	N	7	8	60.1	3
4500175	00306	TURKEY CREEK	BLAINE STR	33	5	3	N	7	8	68.0	3
4500182	00361	CEDAR CREEK	BINYON AVE	27	5	3	N	7	4	56.5	8
4500183	0258S	HART DITCH	FRANKLIN P	110	5	2	N	9	6	55.4	3
4500184	00362	CADY MARSH DITCH	COLFAX STR	27	6	2	N	6	6	77.4	3

TOTAL NUMBER DEFICIENT OR OBSOLETE 49

TOTAL LENGTH DEFICIENT OR OBSOLETE 4199

LAPORTE COUNTY

LISTING FOR COUNTY DEFICIENT AND OBSOLETE BRIDGES

DATE 03/20/98

NBI NO.	BRIDGE NO.	FEATURE INTERSECTED	FACILITY CARRIED	LENGTH	STRUCTURE DEFICIENT ITEMS						SUFF RATING	FAS
					58	59	60	62	67	71		
460009	00018	WEST BR. OF TRAIL CREEK	CR 875W	24	4	8	6	N	6	2	91.0	8
460018	00034	WILLIAMS LATERAL	CR 500S	33	4	5	6	N	4	2	40.0	8
460025	00048	LITTLE KANKAKEE RIVER	CR 350S	64	5	3	8	N	2	7	36.9	8
460030	00054	BRANCH TOPPER DITCH	CR 1025W	35	6	7	4	N	4	5	51.4	8
460031	00055	SLOCUM DITCH	CR 1100S	31	6	6	4	N	4	5	62.6	8
460040	00073	MILL CREEK	CR 300W(LD)	43	4	5	6	N	5	2	72.2	8
460061	00107	LONG DITCH	CR 1000S	35	4	7	7	N	6	5	77.3	8
460086	00159	WHITMAN DITCH	CR 1300S	34	7	7	4	N	7	2	95.0	8
460090	00162	KANKAKEE RIVER	CR 1500S	86	4	0	2	N	0	6	22.5	8
460103	00185	HANNA ARM OF TUESBURG	CR 650W	76	4	8	7	N	7	6	84.4	8
460123	00247	NICTD RAILROAD	FAIL ROAD	125	4	6	5	N	5	N	68.4	4
460126	00254	CONRAIL	FAIL ROAD	217	4	6	5	N	5	N	49.4	3
460142	00504	TRAIL CREEK	LIBERTY TR	52	7	4	5	N	4	7	43.8	3
460160	00203	HANNA ARM-TUESBURG DITCH	CR 400W	33	N	N	N	4	4	6	51.1	8

NBI NO.	BRIDGE NO.	FEATURE INTERSECTED	FACILITY CARRIED	LENGTH	STRUCTURE OBSOLETE ITEMS					SUFF RATING	FAS
					67	68	69	71	72		
460005	00008	E. BRANCH OF TRAIL CREEK	CR 700N	36	6	3	N	3	4	64.8	8
460132	00274	TRAIL CREEK	WOZNIAK RO	40	6	3	N	5	5	77.2	8
460138	0501N	PORTER DITCH	MEADOWBROO	33	8	3	N	8	0	80.7	8
460139	0501S	PORTER DITCH	MEADOWBROO	32	7	3	N	6	7	80.7	8
460149	00604	COOK DITCH	CR 1050W	23	7	5	N	8	3	95.0	8

TOTAL NUMBER DEFICIENT OR OBSOLETE 19

TOTAL LENGTH DEFICIENT OR OBSOLETE 1052

LAWRENCE COUNTY

LISTING FOR COUNTY DEFICIENT AND OBSOLETE BRIDGES

DATE 03/20/98

NBI NO.	BRIDGE NO.	FEATURE INTERSECTED	FACILITY CARRIED	LENGTH	STRUCTURE DEFICIENT ITEMS						SUFF RATING	FAS
					58	59	60	62	67	71		
4700022	00047	BRANCH LITTLE SALT CREEK	HELTONVILL	43	6	5	4	N	3	3	33.8	8
4700026	00051	WILD CAT CREEK	640 SOUTH	33	5	5	5	N	2	4	31.0	8
4700027	00052	EAST FORK WHITE RIVER	1050 EAST	354	5	3	6	N	2	7	23.4	4
4700030	00055	GUTHRIE CREEK	1000 EAST	104	5	4	6	N	4	4	34.2	8
4700031	00056	GUTHRIE CREEK	910 EAST	100	0	0	0	N	0	4	15.7	8
4700041	00067	SUGAR CREEK	750 SOUTH	96	6	6	4	N	4	5	39.4	8
4700052	00079	BRANCH ROCK LICK CREEK	500 SOUTH	60	4	5	5	N	2	4	28.1	8
4700053	00080	BRANCH ROCK LICK CREEK	500 SOUTH	91	6	5	5	N	2	4	28.4	8
4700058	00085	SALT CREEK	PEERLESS R	144	5	3	4	N	3	7	14.8	8
4700063	00090	WOLF CREEK	775 NORTH	25	5	2	3	N	2	3	28.5	8
4700078	00108	INDIAN CREEK	925 WEST	100	5	4	3	N	2	6	17.7	8
4700079	00110	GULLETS CREEK	650 NORTH	61	5	3	6	N	2	5	20.2	8
4700080	00112	SPRING CREEK	650 NORTH	25	5	6	4	N	4	5	23.2	8
4700082	00114	SPRING CREEK	700 WEST	43	5	5	5	N	2	5	11.3	8
4700102	00135	LEATHERWOOD CREEK	25 EAST	110	5	4	5	N	3	5	11.3	3
4700106	00139	LEATHERWOOD CREEK	SADDLE BAR	96	2	5	8	N	2	4	31.9	8
4700111	00150	CSX RAILROAD	820 SOUTH	136	4	4	5	N	4	N	39.5	8
4700114	00172	LEATHERWOOD CREEK	CEMENT PLA	73	4	5	5	N	5	5	47.4	8
4700115	00176	BRANCH OF SUGAR CREEK	1100 SOUTH	31	6	5	5	N	2	4	5.3	8
4700117	00179	LITTLE SALT CREEK	595 EAST	100	5	5	6	N	2	4	22.8	8
4700122	00020	GULLETS CREEK	280 WEST	147	4	3	6	N	3	6	17.5	8
4700125	00100	SALT CREEK	10 SOUTH	97	1	1	4	N	0	6	17.0	8
4700128	00160	ABANDONED RAILROAD	00LITIC RO	181	5	4	4	N	4	N	50.2	3
4700129	00182	SILVERVILLE BRANCH	980 WEST	31	5	5	4	N	4	3	42.9	8
4700136	00196	GUTHRIE CREEK	1100 EAST	116	7	7	3	N	3	4	50.9	8
4700138	00198	SALT CREEK	OLD SR 450	145	4	3	3	N	3	6	24.7	8

NBI NO.	BRIDGE NO.	FEATURE INTERSECTED	FACILITY CARRIED	LENGTH	STRUCTURE OBSOLETE ITEMS					SUFF RATING	FAS
					67	68	69	71	72		
4700001	00025	LEATHERWOOD CREEK	LEATHERWOOD	91	7	2	N	7	4	71.8	3
4700024	00049	BRANCH OF GUTHRIE CREEK	575 EAST	23	5	2	N	3	3	55.1	8
4700028	00053	BRANCH GUTHRIE CREEK	1050 EAST	40	5	2	N	6	4	78.5	8
4700029	00054	GUTHRIE CREEK	1050 EAST	102	4	2	N	7	4	40.1	8
4700040	00066	GUTHRIE CREEK	800 EAST	89	6	3	N	6	4	83.1	8
4700042	00068	LITTLE SALT CREEK	700 NORTH	94	4	3	N	4	4	39.1	8
4700043	00069	LITTLE SALT CREEK	600 EAST	105	5	2	N	4	3	48.1	8
4700044	00070	PLEASANT RUN	50 EAST	72	5	3	N	6	5	55.7	8
4700049	00075	LITTLE SALT CREEK	HELTONVILL	112	3	3	N	7	4	27.5	8
4700056	00083	SALT CREEK	625 NORTH	126	5	3	N	6	4	47.1	8
4700076	00106	BRANCH OF POPCORN CREEK	1000 WEST	34	4	3	N	4	4	44.9	8
4700081	00113	SPRING CREEK	700 WEST	34	5	2	N	4	4	61.6	8
4700096	00128	EAST FORK WHITE RIVER	HURON &WIL	373	3	2	N	8	4	38.1	8
4700097	00129	BEAVER CREEK	HURON &WIL	49	6	3	N	3	5	71.9	4
4700099	00131	BEAVER CREEK	950 SOUTH	48	6	2	N	4	5	65.2	8
4700112	00170	S FORK LEATHERWOOD CREEK	525 EAST	40	4	2	N	3	3	47.6	8

LAWRENCE COUNTY

LISTING FOR COUNTY DEFICIENT AND OBSOLETE BRIDGES

DATE 03/20/98

NBI NO.	BRIDGE NO.	FEATURE INTERSECTED	FACILITY CARRIED	LENGTH	STRUCTURE OBSOLETE ITEMS					SUFF RATING	FAS
					67	68	69	71	72		
4700113	00171	BRANCH LITTLE SALT CREEK	750 NORTH	29	5	2	N	4	4	59.0	8
4700137	00197	LEATHERWOOD CREEK	575 EAST	64	3	2	N	6	2	46.4	8
4700140	00076	FISHING CREEK	1100 SOUTH	31	3	2	N	4	3	14.8	8
4700142	00191	ROCK LICK BRANCH	650 SOUTH	24	4	4	N	3	3	50.1	8

TOTAL NUMBER DEFICIENT OR OBSOLETE 46

TOTAL LENGTH DEFICIENT OR OBSOLETE 4122

NBI NO.	BRIDGE NO.	FEATURE INTERSECTED	FACILITY CARRIED	LENGTH	STRUCTURE DEFICIENT ITEMS							SUFF RATING	FAS
					58	59	60	62	67	71			
4800006	00007	TODD DITCH	RD 1500 N	26	7	6	3	N	3	8	54.0	8	
4800015	00016	LILLY CREEK	RD 1550 N	28	4	7	7	N	7	7	97.0	8	
4800018	00019	MUD CREEK	RD 1625 N	30	4	3	4	N	3	5	31.9	8	
4800022	00023	PIPE CREEK	RD 100 E	70	5	5	4	N	4	6	23.7	8	
4800031	00034	MUD CREEK	RD 1300 N	68	4	3	7	N	3	8	33.8	8	
4800043	00050	PIPE CREEK	RD 500 W	104	6	4	3	N	2	6	23.0	4	
4800054	00061	BIG DUCK CREEK	RD 800 W	77	4	6	7	N	6	5	95.0	8	
4800066	00076	BRANCH PIPE CREEK	RD 575 W	23	8	7	4	N	4	8	53.0	8	
4800068	00078	INDIAN CREEK	RD 200 N	76	5	4	5	N	4	8	52.8	4	
4800069	00079	INDIAN CREEK	RD 300 N	60	4	8	8	N	8	8	85.9	8	
4800077	00087	LITTLE KILLBUCK CREEK	RD 700 N	84	4	4	4	N	4	6	38.5	8	
4800080	00090	KILLBUCK CREEK	RD 600 N	103	3	3	4	N	2	6	16.0	8	
4800086	00097	KILLBUCK CREEK	RD 450 N	112	5	3	5	N	3	6	20.5	8	
4800099	00114	STONY CREEK	RD 600 W	41	5	4	6	N	4	7	30.8	4	
4800104	00120	FALL CREEK	RD 650 W	138	4	4	4	N	4	6	39.2	8	
4800111	00130	LICK CREEK	CONNECTICU	66	6	4	4	N	4	6	51.7	8	
4800139	00164	FALL CREEK	RD 200 E	120	5	4	5	N	4	6	33.8	4	
4800145	00170	FALL CREEK	RD 600 S	142	4	2	3	N	2	6	19.7	8	
4800150	00181	BIG KILLBUCK CREEK	ALEXANDRIA	150	4	3	3	N	3	6	28.1	8	
4800152	00209	BIG DUCK CREEK	20TH STREE	28	4	3	4	N	3	6	19.8	8	
4800156	00243	BRANDCN DITCH	RD 200 S	105	4	6	5	N	5	8	70.9	8	
4800161	00505	KILLBUCK CREEK	GRAND AVEN	87	7	7	4	N	4	8	47.8	3	
4800163	00601	LITTLE DUCK CREEK	SOUTH M ST	41	6	3	3	N	3	7	34.9	8	
4800164	00602	LITTLE DUCK CREEK	SOUTH N ST	32	7	3	6	N	3	7	21.7	8	
4800169	00607	BIG DUCK CREEK	SOUTH A ST	74	5	3	3	N	3	7	47.3	8	
4800172	00610	BIG DUCK CREEK	NORTH C ST	51	5	3	3	N	3	5	29.3	8	
4800181	00901	FALL CREEK	PENDLETON	126	4	4	5	N	2	7	14.6	4	
4800186	00028	PIGSAH RUN	RD 1300 N	26	5	6	4	N	4	8	57.9	8	

NBI NO.	BRIDGE NO.	FEATURE INTERSECTED	FACILITY CARRIED	LENGTH	STRUCTURE OBSOLETE ITEMS					SUFF RATING	FAS
					67	68	69	71	72		
4800035	00042	PIPE CREEK	INDIANA AV	113	5	3	N	8	8	68.6	3
4800037	00044	PIPE CREEK	RD 1000 N	101	5	3	N	8	6	46.5	8
4800040	00047	PIPE CREEK	RD 300 W	121	6	3	N	8	7	79.9	8
4800087	00098	KILLBUCK CREEK	CROSS STRE	140	6	3	N	7	8	80.7	3
4800096	00110	BRANDCN DITCH	RD 450 E	40	3	6	N	7	6	40.4	8
4800107	00123	WHITE RIVER	RD 600 W	416	7	2	N	8	8	78.0	4
4800119	00139	DUNWOODY DITCH	S. COUNTY	28	5	3	N	6	7	60.2	8
4800120	00140	LICK CREEK	RD 1050 S	123	6	3	N	7	5	77.9	8
4800129	00149	FALL CREEK	HUNTSVILLE	121	5	2	N	7	7	57.9	8
4800151	00208	PIPE CREEK	FAIRVIEW S	126	5	3	N	8	6	66.9	3
4800185	00509	WHITE R. & KILLBUCK CR.	JACKSON ST	725	6	2	N	8	7	78.9	3
4800201	00152	SUGAR RUN	OLD SR 109	40	7	2	N	7	6	79.8	4
4800202	00153	SUGAR RUN	OLD SR 109	40	3	2	N	8	5	8.3	4
4800203	00154	SUGAR RUN	OLD SR 109	40	3	2	N	8	7	11.7	3

TOTAL NUMBER DEFICIENT OR OBSOLETE 42

TOTAL LENGTH DEFICIENT OR OBSOLETE 4262

NBI NO.	BRIDGE NO.	FEATURE INTERSECTED	FACILITY CARRIED	LENGTH	STRUCTURE DEFICIENT ITEMS							SUFF RATING	FAS
					58	59	60	62	67	71			
490002	0102F	EAGLE CREEK RESERVOIR	LAFAYETTE	204	5	4	4	N	4	7	25.3	3	
490008	0310L	CROOKED CREEK	76TH STREE	48	4	4	6	N	3	4	21.8	8	
490009	0311L	CROOKED CREEK	MANCHESTER	84	6	4	6	N	4	4	13.9	8	
4900030	0504L	WADSWORTH DITCH	79TH STREE	80	7	4	7	N	4	6	50.4	8	
4900036	0704F	DRY BRANCH	OAKLANDON	45	6	4	5	N	4	5	41.1	3	
4900038	0802F	FISHBACK CREEK	WILSON ROA	69	4	3	3	N	2	3	2.0	3	
4900041	0901F	LITTLE EAGLE CREEK	71ST STREE	26	N	N	N	3	3	4	35.5	3	
4900050	0910L	LITTLE EAGLE CREEK	HOLLINGSWO	41	4	4	6	N	3	4	26.6	8	
4900064	1012L	CROOKED CREEK	57TH STREE	90	6	4	6	N	4	6	54.6	8	
4900068	1101F	I.W.C. CANAL	WESTFIELD	54	N	N	N	4	4	8	67.5	3	
4900076	1109L	I.W.C. CANAL	GUILFORD A	61	5	4	5	N	4	8	42.8	8	
4900080	1113L	BAILEY CREEK	EVANSTON A	23	6	4	5	N	4	4	49.1	8	
4900086	1301F	FALL CREEK	SHADELAND	355	5	4	5	N	4	6	31.5	3	
4900099	1410L	INDIAN CREEK	52ND STREE	68	5	4	4	N	4	5	48.0	8	
4900116	1615F	CONRAIL	LAFAYETTE	328	5	6	4	N	4	N	37.6	3	
4900127	1707F	I.W.C. CANAL	30TH STREE	67	4	4	4	N	4	7	28.3	3	
4900147	1808L	FALL CREEK	39TH STREE	228	0	0	1	N	0	0	27.0	8	
4900159	1912L	DEVON CREEK	MILLERSVIL	60	5	4	7	N	4	8	46.1	8	
4900163	1913L	DEVON CREEK	EASTBOURNE	36	6	4	7	N	4	6	50.0	8	
4900172	2105L	MITTGEFER DITCH	42ND STREE	54	5	4	5	N	2	6	6.0	8	
4900189	2305F	LITTLE EAGLE CREEK	MICHIGAN S	86	4	5	5	N	4	4	53.2	3	
4900210	2411L	I.W.C. CANAL	15TH STREE	65	1	3	5	N	0	0	32.0	8	
4900215	2503L	I.W.C. CANAL	ST CLAIR S	58	4	5	6	N	2	8	35.9	8	
4900223	2511L	POGUE'S RUN	DORMAN STR	48	5	4	5	N	4	4	36.6	8	
4900227	2515L	POGUE'S RUN	NOWLAND AV	25	5	6	6	N	0	0	32.0	8	
4900228	2516L	POGUE'S RUN	NOWLAND AV	32	4	3	3	N	0	0	32.0	8	
4900230	2518L	POGUE'S RUN	NEWMAN STR	49	5	4	6	N	0	0	32.0	8	
4900247	2607F	PLEASANT RUN	PLEASANT R	52	6	4	5	N	2	6	23.3	3	
4900251	2611L	PLEASANT RUN	BOLTON AVE	45	4	4	2	N	0	0	17.0	8	
4900255	2615L	POGUE'S RUN	PARK DRIVE	69	4	3	4	N	3	7	4.0	8	
4900266	2803F	BUCK CREEK	COUNTY LIN	51	4	4	5	N	4	4	41.7	3	
4900275	3001F	CONRAIL	HIGH SCHOO	193	5	5	4	N	4	N	28.1	3	
4900293	3105F	WHITE RIVER	MCCARTY ST	257	6	6	4	N	4	N	45.8	3	
4900312	3213F	PLEASANT RUN	LINDEN STR	75	5	4	6	N	4	8	61.4	3	
4900315	3216L	PLEASANT RUN	GARFIELD P	74	5	4	3	N	2	5	33.6	8	
4900317	3220L	BEAN CREEK	GARFIELD P	41	7	7	7	N	0	0	33.0	8	
4900322	3228L	PLEASANT RUN	BARTH AVEN	64	5	4	0	N	0	0	32.0	8	
4900331	3308F	BEAN CREEK	SOUTHEASTE	37	6	4	5	N	4	6	33.8	3	
4900336	3313L	BEAN CREEK	HOBART AVE	46	5	4	4	N	3	7	29.6	8	
4900352	3403L	LICK CREEK	KITLEY AVE	114	6	4	7	N	4	7	41.0	8	
4900385	4002F	DERBYSHIRE CREEK	MCFARLAND	36	6	4	4	N	4	5	42.5	3	
4900417	4405L	GOOSE CREEK	RALSTON RO	96	5	4	7	N	2	8	28.7	8	
4900419	4502F	CHURCHMAN DITCH	BLUFF ROAD	24	7	4	6	N	4	5	49.8	3	
4900424	4507L	LITTLE BUCK CREEK	HARDING ST	80	6	4	4	N	2	4	16.4	8	
4900425	4508L	ORME DITCH	BELMONT ST	31	4	4	4	N	0	0	19.5	8	
4900437	4609L	DERBYSHIRE CREEK	DERBYSHIRE	24	6	6	4	N	4	4	47.5	8	
4900440	4701F	LITTLE BUCK CREEK	MCFARLAND	56	6	4	5	N	2	5	14.1	3	

MARION COUNTY

LISTING FOR COUNTY DEFICIENT AND OBSOLETE BRIDGES

DATE 03/20/98

NBI NO.	BRIDGE NO.	FEATURE INTERSECTED	FACILITY CARRIED	LENGTH	STRUCTURE DEFICIENT ITEMS							SUFF RATING	FAS
					58	59	60	62	67	71			
4900445	4706F	BUNKER CREEK	SOUTHPORT	67	7	4	6	N	4	7	53.8	3	
4900446	4708F	LITTLE BUCK CREEK	SHELBYVILL	21	6	4	5	N	4	4	42.5	3	
4900448	4801L	FLAT BRANCH	KNAPP ROAD	24	6	4	4	N	4	6	55.2	8	
4900459	4909L	MAZE CREEK	BAKER ROAD	28	3	3	2	N	2	7	16.5	8	
4900494	1117L	I.W.C. CANAL	PARKING LO	66	5	6	4	N	4	7	58.9	8	
NBI NO.	BRIDGE NO.	FEATURE INTERSECTED	FACILITY CARRIED	LENGTH	STRUCTURE OBSOLETE ITEMS					SUFF RATING	FAS		
				67	68	69	71	72					
4900001	0101F	SHEETS CREEK	MOORE ROAD	26	4	2	N	8	4	54.6	3		
4900005	0105F	FISHBACK CREEK	86TH STREE	110	5	2	N	8	7	68.1	3		
4900010	0301F	CROOKED CREEK	MICHIGAN R	46	5	3	N	4	6	57.6	3		
4900011	0302F	CROOKED CREEK	79TH STREE	80	6	2	N	4	7	72.3	3		
4900012	0303F	CROOKED CREEK	MICHIGAN R	46	5	3	N	4	7	60.0	3		
4900017	0309F	WILLIAMS CREEK	91ST STREE	124	7	3	N	8	8	80.2	3		
4900022	0401F	WILLIAMS CREEK	COLLEGE AV	74	5	2	N	6	8	64.9	3		
4900025	0405F	WILLIAMS CREEK	SPRINGMILL	80	5	3	N	7	7	67.3	3		
4900028	0502F	HOWLAND DITCH	DEAN ROAD	35	5	2	N	6	6	64.8	3		
4900031	0601F	MUD CREEK	62ND STREE	129	6	2	N	8	7	76.0	3		
4900032	0602L	MUD CREEK	LANTERN RO	58	6	2	N	5	5	83.3	8		
4900042	0902F	LITTLE EAGLE CREEK	GEORGETOWN	101	7	2	N	8	6	76.7	3		
4900043	0903F	LITTLE EAGLE CREEK	62ND STREE	92	7	2	N	8	7	77.1	3		
4900044	0904F	GUION CREEK	56TH STREE	47	7	2	N	5	7	74.1	3		
4900045	0905F	LITTLE EAGLE CREEK	56TH STREE	72	7	2	N	7	8	74.2	3		
4900048	0908F	GUION CREEK	GUION ROAD	112	7	2	N	7	6	76.2	3		
4900052	0912L	FALCON CREEK	52ND STREE	23	5	2	N	4	6	73.5	8		
4900053	1001F	GUION CREEK	62ND STREE	62	7	2	N	8	8	74.0	3		
4900058	1006F	CROOKED CREEK	GRANDVIEW	114	5	2	N	6	8	65.7	3		
4900060	1008F	CROOKED CREEK	KNOLLTON R	72	5	2	N	4	8	65.8	3		
4900061	1009F	CROOKED CREEK	GRANDVIEW	120	5	2	N	6	8	68.4	3		
4900078	1111L	I.W.C. CANAL	ILLINOIS S	118	5	2	N	8	6	66.7	8		
4900081	1114L	BAILEY CREEK	HILLSIDE A	25	6	3	N	5	4	75.9	8		
4900089	1304F	BLUE CREEK	FALL CREEK	24	5	2	N	4	6	61.5	3		
4900090	1401F	INDIAN CREEK	GERMAN CHU	39	6	2	N	4	7	70.3	3		
4900093	1404F	UNNAMED DITCH	FALL CREEK	24	7	2	N	7	7	73.9	3		
4900094	1405F	INDIAN CREEK BRANCH	OAKLANDUN	23	5	2	N	6	4	56.2	3		
4900101	1502F	ABANDCNED RAILROAD	COUNTRY CL	167	7	2	N	N	7	78.4	3		
4900110	1609F	DRY RUN	MOLLER ROA	154	6	2	N	8	7	76.1	3		
4900112	1611F	FALCON CREEK	34TH STREE	90	7	2	N	6	7	77.6	3		
4900114	1613F	LITTLE EAGLE CREEK	LAFAYETTE	49	7	2	N	5	6	73.6	3		
4900121	1701F	I.W.C. CANAL / ACCESS RD	38TH STREE	183	7	4	3	8	7	77.5	3		
4900122	1702F	I.W.C. CANAL / ACCESS RD	38TH STREE	183	7	4	3	8	7	77.5	3		
4900123	1703F	WHITE RIVER / PARKWAY	38TH STREE	919	7	3	5	7	8	78.5	3		
4900124	1704F	WHITE RIVER / PARKWAY	38TH STREE	919	7	3	5	7	8	78.5	3		
4900125	1705F	WHITE RIVER	30TH STREE	317	6	3	N	8	6	74.1	3		
4900126	1706F	I.W.C. CANAL	29TH STREE	77	6	2	N	8	7	72.9	3		

NBI NO.	BRIDGE NO.	FEATURE INTERSECTED	FACILITY CARRIED	LENGTH	STRUCTURE OBSOLETE ITEMS					SUFF RATING	FAS
					67	68	69	71	72		
4900135	1715F	CROOKED CREEK	COLD SPRIN	71	6	3	N	4	6	75.2	3
4900140	1801F	FALL CREEK	38TH STREE	326	5	2	N	8	7	61.9	3
4900143	1804F	FALL CREEK	CENTRAL AV	216	5	2	N	8	7	56.5	3
4900144	1805F	FALL CREEK	DELAWARE S	244	6	2	N	8	6	78.8	3
4900153	1906F	POGUE'S RUN	38TH / ARL	57	6	3	N	8	8	87.3	3
4900156	1909F	POGUE'S RUN	MASSACHUSS	72	7	3	N	7	7	77.3	3
4900171	2103F	STEELE DITCH	GERMAN CHU	101	7	2	N	8	8	77.1	3
4900173	2106L	INDIAN CREEK	42ND STREE	107	6	2	N	8	7	77.1	8
4900177	2201F	WHITE LICK CREEK	COUNTRY CL	171	7	2	N	6	6	78.5	3
4900178	2202F	COX DITCH	COUNTRY CL	81	7	3	N	8	7	78.5	3
4900180	2204F	WHITE LICK CREEK	COUNTRY CL	40	8	2	N	5	6	77.5	3
4900184	2209F	ABANDCNED RAILROAD	GIRLS SCHO	145	7	2	N	N	7	74.6	3
4900185	2301F	DRY RLN	16TH STREE	72	5	2	N	8	8	60.2	3
4900188	2304F	LITTLE EAGLE CREEK	16TH STREE	132	7	2	N	8	7	71.2	3
4900198	2314F	FARLEY CREEK	HIGH SCHOO	74	6	3	N	8	7	77.6	3
4900205	2406F	WHITE RIVER	MICHIGAN S	746	6	2	N	8	7	77.7	3
4900206	2407F	FALL CREEK	16TH STREE	300	7	2	N	7	7	72.2	3
4900209	2410F	I.W.C. CANAL	16TH / DR	51	6	2	N	8	6	66.7	3
4900214	2502F	FALL CREEK	ILLINOIS S	238	5	2	N	7	7	65.8	3
4900219	2507F	I.W.C. CANAL	NEW YORK S	78	7	2	N	8	6	77.6	3
4900220	2508F	I.W.C. CANAL	OHIO STREE	78	7	2	N	6	7	78.2	3
4900224	2512F	POGUE'S RUN	10TH STREE	46	7	2	N	6	8	77.7	3
4900226	2514F	POGUE'S RUN	RURAL STRE	36	5	2	N	6	6	57.6	3
4900229	2517F	POGUE'S RUN	COMMERCE D	48	6	2	N	6	6	78.4	3
4900236	2523F	I.W.C. CANAL	WEST STREE	78	7	2	N	8	8	75.7	3
4900239	2526L	I.W.C. CANAL	11TH STREE	78	7	2	N	8	8	78.6	8
4900240	2527L	FALL CREEK	SENATE AVE	283	5	2	N	8	6	64.8	8
4900243	2603F	PLEASANT RUN	SHERMAN DR	64	5	2	N	5	6	54.4	3
4900245	2605F	BEAN CREEK	ENGLISH AV	30	7	3	N	7	7	69.8	3
4900248	2606F	PLEASANT RUN	ARLINGTON	53	7	2	N	7	7	77.1	3
4900249	2609F	PLEASANT RUN	PLEASANT R	50	6	2	N	6	6	78.3	3
4900253	2613F	PLEASANT RUN	COLORADO A	211	6	2	N	6	4	73.8	3
4900261	2704F	PLEASANT RUN	16TH STREE	31	5	2	N	5	7	62.9	3
4900268	2805F	MORRIS DITCH	MITTHOEFER	72	7	2	N	8	7	70.4	3
4900269	2901F	SALEM CREEK	MORRIS STR	34	7	2	N	7	7	78.4	3
4900270	2902F	WHITE LICK CREEK	MORRIS STR	67	7	2	N	6	7	74.8	3
4900272	2904F	AVON CREEK	MORRIS STR	23	5	2	N	5	7	64.4	3
4900276	3002F	MARS DITCH	LYNHURST D	78	6	3	N	6	7	72.7	3
4900277	3003L	NEELD DITCH	AUBURN STR	22	6	3	N	4	7	69.4	8
4900278	3004F	NEELD DITCH / CONRAIL	HOLT ROAD	248	6	3	6	8	7	86.7	3
4900283	3009F	STATE DITCH	TRUY AVENU	92	7	3	N	8	8	84.4	3
4900285	3011L	AIRPORT EXPRESSWAY	EXECUTIVE	190	7	2	3	N	7	74.8	8
4900298	3110F	WHITE RIVER	KENTUCKY A	959	5	2	N	8	6	68.5	3
4900299	3111F	BIG EAGLE CREEK	KENTUCKY A	203	6	2	N	7	7	74.8	3
4900302	3203F	PLEASANT RUN	SHELBY STR	81	5	2	N	7	7	62.6	3
4900303	3204F	PLEASANT RUN	STATE AVEN	72	6	2	N	6	7	77.6	3
4900304	3205F	PLEASANT RUN	KEYSTONE A	143	7	3	N	7	8	93.1	3

NBI NO.	BRIDGE NO.	FEATURE INTERSECTED	FACILITY CARRIED	LENGTH	STRUCTURE OBSOLETE ITEMS					SUFF RATING	FAS
					67	68	69	71	72		
4900306	3207F	BEAN CREEK	SHELBY STR	31	6	2	N	6	6	73.8	3
4900314	3215L	PLEASANT RUN	GARFIELD P	72	5	2	N	6	5	66.9	8
4900324	3301F	PLEASANT RUN	ENGLISH AV	63	6	2	N	4	7	75.4	3
4900327	3304F	LICK CREEK	ALBANY STR	104	7	3	N	7	8	79.6	3
4900329	3306F	BEAN CREEK	EMERSON AV	49	6	3	N	6	8	70.1	3
4900338	3315F	BEAN CREEK	CHURCHMAN	38	6	2	N	5	6	71.2	3
4900340	3317F	LICK CREEK	BETHEL AVE	42	5	4	N	3	5	61.4	3
4900342	3319F	LICK CREEK	13TH AVENU	133	8	2	N	8	8	80.3	3
4900343	3320L	LICK CREEK	BEECH GROV	33	5	2	N	3	6	52.5	8
4900355	3502L	OPOSSUM RUN	BADE ROAD	23	5	2	N	5	3	61.3	8
4900361	3508F	GRASSY CREEK	PROSPECT S	130	7	3	N	8	8	79.4	3
4900365	3701F	SEERLEY CREEK	LYNHURST D	37	6	2	N	8	6	71.2	3
4900371	3708L	STATE DITCH	SUPERIOR R	36	6	3	N	5	7	70.1	8
4900373	3710L	STATE DITCH	THOMPSON R	48	6	2	N	5	4	64.7	8
4900378	3902F	LITTLE BUCK CREEK	EDGEWOOD A	122	5	2	N	8	7	66.7	3
4900384	4001F	LICK CREEK	SHERMAN DR	143	5	2	N	8	7	63.8	3
4900387	4004F	HARTING DITCH	EDGEWOOD A	52	6	3	N	7	6	82.4	3
4900410	4302L	MILHOUSE CREEK	MILLS ROAD	26	5	2	N	8	4	72.4	8
4900420	4503F	PLEASANT RUN	COUNTY LIN	135	8	2	N	6	7	77.0	3
4900426	4509F	PLEASANT RUN	MORGANTOWN	134	6	2	N	7	8	76.9	3
4900429	4512L	ORME DITCH	HARDING ST	23	6	3	N	4	7	80.8	8
4900430	4601F	LITTLE BUCK CREEK	SOUTHPORT	95	5	2	N	6	8	51.4	3
4900435	4606L	LITTLE BUCK CREEK	SHELBY STR	104	8	2	N	7	8	80.3	8
4900438	4610F	DERBYSHIRE CREEK	BANTA ROAD	30	6	3	N	7	7	78.4	3
4900447	4709F	PLEASANT RUN	SHERMAN DR	23	6	2	N	4	6	74.5	3
4900467	1205F	STRANGE CREEK	65TH STREE	57	6	2	N	8	8	79.7	3
4900474	3230F	KEYSTONE AVENUE	MINNESOTA	130	7	4	3	N	7	76.7	3
4900488	4612F	LITTLE BUCK CREEK	MADISON AV	102	7	2	N	7	8	71.2	3
4900497	1202F	FALL CREEK	56TH STREE	353	6	2	N	8	7	75.9	3
4900610	2110F	BELLS RUN	MITTHOEFER	35	7	2	N	7	8	79.4	3
4900618	2416F	WHITE RIVER / PARKWAY	WASHINGTON	842	7	9	3	7	5	89.2	3
4900620	2414F	BIG EAGLE CREEK	WASHINGTON	184	6	2	N	6	6	65.3	3

TOTAL NUMBER DEFICIENT OR OBSOLETE 168

TOTAL LENGTH DEFICIENT OR OBSOLETE 19110

MARSHALL COUNTY

LISTING FOR COUNTY DEFICIENT AND OBSOLETE BRIDGES

DATE 03/20/98

NBI NO.	BRIDGE NO.	FEATURE INTERSECTED	FACILITY CARRIED	LENGTH	STRUCTURE DEFICIENT ITEMS						SUFF RATING	FAS
					58	59	60	62	67	71		
5000346	00052	EAST BRANCH BUNCH DITCH	EAST 26 RD	27	9	4	4	N	3	6	30.7	8
5000363	00306	CREWS DITCH	EAST 98 RD	35	8	8	6	N	2	7	44.0	4
5000100	00160	DEER CREEK	E 16TH RD	27	4	4	4	N	0	5	19.0	8

NBI NO.	BRIDGE NO.	FEATURE INTERSECTED	FACILITY CARRIED	LENGTH	STRUCTURE OBSOLETE ITEMS					SUFF RATING	FAS
					67	68	69	71	72		
5000302	00226	YELLOW RIVER	SOUTH MICH	126	7	2	N	8	8	80.2	3
5000307	00001	YELLOW BANK CREEK	NORTH YULE	57	8	3	N	7	6	78.9	8
5000014	00011	PETER SARBER DITCH	NORTH UNIO	45	7	3	N	7	7	78.9	8
5000339	00040	YELLOW RIVER	EAST 1A RD	40	6	3	N	7	6	79.0	8
5000344	00050	YELLOW RIVER	EAST 3RD R	72	5	3	N	8	6	67.9	8
5000352	00061	DAUSMAN DITCH	NORTH ELM	50	6	3	N	7	7	71.4	8
5000104	00174	BIG YELLOW CREEK	SOUTH APPL	50	7	2	N	7	7	93.5	8
5000105	00177	BIG YELLOW CREEK	SOUTH BIRC	56	7	3	N	7	7	78.9	8

TOTAL NUMBER DEFICIENT OR OBSOLETE 11

TOTAL LENGTH DEFICIENT OR OBSOLETE 585

MARTIN COUNTY

LISTING FOR COUNTY DEFICIENT AND OBSOLETE BRIDGES

DATE 03/20/98

NBI NO.	BRIDGE NO.	FEATURE INTERSECTED	FACILITY CARRIED	LENGTH	STRUCTURE DEFICIENT ITEMS						SUFF RATING	FAS
					58	59	60	62	67	71		
510002	0002	EAST FORK WHITE RIVER	300W	30	2	2	1	N	0	2	19.0	8
510007	00030	BOGGS CREEK	400N	66	2	4	5	N	3	4	13.2	8
510008	00031	SEED TICK CREEK	480N	30	3	5	5	N	2	3	18.5	8
510015	00038	INDIAN CREEK	130E	104	0	0	0	N	0	5	17.0	8
510019	00044	BEAVER CREEK	210N	44	4	4	4	N	4	5	23.0	8
510025	00050	BEAVER CREEK	390E	107	4	4	4	N	3	6	17.3	8
510029	00058	BOGGS CREEK	490W	150	0	4	4	N	3	7	18.0	8
510035	00068	EAST FORK WHITE RIVER	300S	383	7	5	6	N	2	7	33.0	8
510040	00073	LOST RIVER	220E	87	6	6	4	N	4	2	41.7	8
510046	00079	LOST RIVER	70W	124	5	5	4	N	2	2	19.6	8
510050	00084	HOFFMAN RUN	720S	26	4	4	5	N	2	3	19.4	8
510052	00086	NORTH BRANCH SLATE CREEK	810S	27	5	4	4	N	2	4	20.8	8
510062	00003	POSS CREEK	75E	33	6	4	5	N	2	2	12.4	8
510063	00004	POSS CREEK	550N	29	0	4	2	N	2	2	17.0	8

NBI NO.	BRIDGE NO.	FEATURE INTERSECTED	FACILITY CARRIED	LENGTH	STRUCTURE OBSOLETE ITEMS					SUFF RATING	FAS
					67	68	69	71	72		
510014	00037	WEST BOGGS CREEK	300N	47	6	3	N	7	6	81.5	8
510031	00062	BEAVER CREEK	80W	132	6	3	N	8	7	79.6	4
510036	00069	WILLOW CREEK	250S	46	7	2	N	8	6	78.8	8
510037	00070	BEAVER CREEK	80E	42	6	3	N	4	6	76.9	8
510054	00089	HAW CREEK	450W	42	6	3	N	5	4	78.5	8

TOTAL NUMBER DEFICIENT OR OBSOLETE 19

TOTAL LENGTH DEFICIENT OR OBSOLETE 1549

NBI NO.	BRIDGE NO.	FEATURE INTERSECTED	FACILITY CARRIED	LENGTH	STRUCTURE DEFICIENT ITEMS							SUFF RATING	FAS
					58	59	60	62	67	71			
5200004	00006	WEESAU CREEK	1000 N	34	7	2	5	N	2	3	21.9	8	
5200008	00012	BOLLEY DITCH	600 E	28	6	5	4	N	4	3	38.5	8	
5200022	00028	EEL RIVER	100 E	227	6	5	6	N	2	7	36.7	8	
5200025	00033	STREAM 1 EEL RIVER	150 W	25	7	7	3	N	3	4	25.8	8	
5200033	00045	STREAM 3 EEL RIVER	300 E	22	7	4	6	N	4	4	38.9	8	
5200039	00052	PAW PAW CREEK	600 E	110	6	2	4	N	0	4	23.0	8	
5200041	00054	EEL RIVER	945 N	286	7	4	7	N	2	6	33.4	8	
5200050	00063	EEL RIVER	440 W	243	5	5	6	N	2	7	37.5	8	
5200052	00065	RIFE CREEK	WEST RIVER	29	7	4	8	N	2	4	26.5	8	
5200057	00073	LITTLE PIPE CREEK	WEST RIVER	52	4	2	5	N	2	6	31.2	8	
5200065	00083	PRAIRIE DITCH	EEL RIVER	52	2	2	6	N	0	4	30.3	8	
5200070	00090	DANIEL CREEK	450 E	41	3	2	4	N	0	4	22.0	8	
5200073	00093	ASHER BRANCH	150 S	26	6	5	6	N	2	5	37.9	8	
5200078	00099	BIG PIPE CREEK	125 W	132	6	7	6	N	2	7	45.1	8	
5200086	00109	LITTLE PIPE CREEK	450 E	24	5	5	5	N	2	4	36.9	8	
5200115	00146	BIG PIPE CREEK	950 E	101	0	0	4	N	0	3	30.6	8	
5200126	00165	RIFE CREEK	300 W	33	5	4	6	N	4	4	31.6	8	
5200134	00203	BRANCH OF PRAIRIE DITCH	LOVERS LAN	32	7	5	6	N	2	4	18.0	8	
5200140	00152	LITTLE PIPE CREEK	OLD SR 513	44	5	4	5	N	4	6	47.4	4	
5200142	00601	ABANDCNED CONRAIL LINE	ELM STREET	94	6	6	4	N	4	N	41.7	8	
5200154	00079	COUNTRY CLUB CREEK	COUNTRY CL	26	5	4	5	N	4	4	33.9	8	
5200155	00080	COUNTRY CLUB CREEK	COUNTRY CL	23	5	5	5	N	5	2	62.0	8	
5200159	00173	WISE DITCH	100 W	23	4	4	5	N	4	4	43.7	8	
5200160	00174	BRANCH OF WISE DITCH	100 W	24	3	2	5	N	2	4	31.9	8	
5200161	00056	FLOWERS CREEK	WARSAW TRA	30	5	5	4	N	4	3	43.7	8	
5200163	00097	GILBERT BRANCH	EAST RIVER	23	4	4	5	N	4	5	47.3	8	

NBI NO.	BRIDGE NO.	FEATURE INTERSECTED	FACILITY CARRIED	LENGTH	STRUCTURE OBSOLETE ITEMS					SUFF RATING	FAS
					67	68	69	71	72		
5200003	00005	WEESAU CREEK	200 W	33	7	4	N	7	3	85.0	8
5200010	00014	BOLLEY DITCH	700 E	45	5	4	N	7	3	65.9	8
5200012	00016	BRANCH OF SQUIRREL CREEK	700 E	33	4	3	N	4	3	47.9	8
5200029	00038	WASHONIS CREEK	CHILI CEME	36	7	3	N	4	3	71.9	8
5200030	00040	FLOWERS CREEK	CHILI MILL	38	7	3	N	6	4	76.0	8
5200066	00085	BRANCH OF PRAIRIE DITCH	LOVERS LAN	40	6	2	N	6	5	91.9	4
5200080	00102	LITTLE PIPE CREEK	STRAWTOWN	54	8	3	N	7	7	77.7	4
5200107	00133	DEER CREEK	400 E	72	4	2	N	5	5	47.8	8
5200113	00142	HONEY CREEK	1050 S	30	5	3	N	7	5	66.0	8
5200114	00143	LITTLE PIPE CREEK	1100 S	58	5	3	N	4	4	62.9	8
5200118	00149	POTTER DITCH	1100 E	29	3	3	N	5	4	26.4	8
5200148	00200	STREAM 3 EEL RIVER	550 N	21	3	N	N	6	5	39.9	8
5200152	00017	UNNAMED CREEK	700 E	22	7	4	N	7	3	79.4	8
5200153	00078	COUNTRY CLUB CREEK	COUNTRY CL	26	5	3	N	5	4	65.2	8
5200156	00117	RUSSELL DITCH	1200 S	23	5	3	N	4	3	64.4	8
5200165	00202	BRANCH OF BIG PIPE CREEK	950 E	24	6	4	N	4	3	82.7	8

TOTAL NUMBER DEFICIENT OR OBSOLETE 42

TOTAL LENGTH DEFICIENT OR OBSOLETE 2368

NBI NO.	BRIDGE NO.	FEATURE INTERSECTED	FACILITY CARRIED	LENGTH	STRUCTURE DEFICIENT ITEMS						SUFF RATING	FAS
					58	59	60	62	67	71		
5300001	00003	BRANCH OF MUDDY FORK	OLD SR 37N	42	6	4	5	N	4	5	37.3	4
5300004	00006	BRANCH OF BUCK CREEK	OLD SR 37N	36	5	4	4	N	4	8	36.3	4
5300007	00013	BEANBLOSSOM CREEK	MT TABOR R	128	5	4	6	N	4	8	40.6	8
5300010	00017	BEANBLOSSOM CREEK	WOODALL RO	121	6	0	5	N	0	9	16.0	8
5300014	00021	BR OF BEANBLOSSOM CREEK	BOTTOM ROA	24	7	6	4	N	4	5	49.8	8
5300024	00033	JACKS DEFEAT CREEK	MT TABOR R	54	6	5	4	N	4	5	39.6	8
5300026	00036	INDIAN CREEK	BUSKIRK RO	43	7	7	4	N	4	7	64.6	8
5300038	00049	BRANCH OF STEPHENS CREEK	MT GILEAD	32	6	6	4	N	4	8	50.6	8
5300062	00084	JACKSON CREEK	CHURCH LAN	88	6	6	4	N	4	8	40.9	4
5300071	00094	BRANCH OF CLEAR CREEK	ROCKPORT R	40	6	4	6	N	4	8	40.7	4
5300075	00098	CLEAR CREEK	FLUCKMILL	95	5	4	4	N	4	6	43.5	4
5300077	00100	CLEAR CREEK	GORE ROAD	78	4	4	4	N	2	8	16.2	8
5300082	00125	BRUMMETTS CREEK	BRUMMETTS	74	6	4	7	N	4	8	70.7	8
5300083	00127	JACKS DEFEAT CREEK	HARBISON R	67	5	4	4	N	4	6	40.8	8
5300091	00182	BR OF JACKS DEFEAT CREEK	OLD SR 46	34	4	7	7	N	6	6	72.9	8
5300095	00188	JACKS DEFEAT CREEK	MCNEELY ST	73	5	3	5	N	2	6	29.5	8
5300107	00905	JORDAN RIVER	ALLEN STRE	33	6	5	4	N	4	8	52.0	8
5300110	00114	STEPHENS CREEK	FRIENDSHIP	100	6	4	6	N	4	9	16.9	8
5300112	00625	NORTH FORK SALT CREEK	KENT ROAD	100	4	4	5	N	2	9	0.0	8

NBI NO.	BRIDGE NO.	FEATURE INTERSECTED	FACILITY CARRIED	LENGTH	STRUCTURE OBSOLETE ITEMS					SUFF RATING	FAS
					67	68	69	71	72		
5300006	00012	JACKS DEFEAT CREEK	STINESVILL	87	5	3	N	6	5	59.2	4
5300023	00032	JACKS DEFEAT CREEK	MAPLE GROV	48	7	5	N	8	3	84.4	8
5300030	00041	STOUT CREEK	MAPLE GROV	37	7	3	N	8	5	77.7	3
5300032	00043	BEANBLOSSOM CREEK	MEL CURRY	82	5	4	N	8	3	73.2	8
5300037	00052	CONRAD BRANCH	BRUMMETTS	39	6	7	N	3	6	93.8	8
5300044	00062	BRANCH OF RICHLAND CREEK	GARRISON C	40	7	2	N	7	6	78.7	8
5300045	00063	LITTLE RICHLAND CREEK	GARDNER RO	36	7	4	N	8	3	82.4	8
5300048	00067	INDIAN CREEK	WEST ISON	29	6	3	N	7	3	74.8	8
5300052	00073	CLEAR CREEK	COUNTRY CL	54	5	2	N	8	6	55.7	3
5300053	00074	CLEAR CREEK	GORDON PIK	70	7	2	N	8	6	77.5	3
5300055	00076	JACKSON CREEK	SARE ROAD	32	8	3	N	8	5	79.9	3
5300057	00078	CLEAR CREEK	ROGERS STR	115	4	2	N	8	6	41.3	8
5300061	00083	CLEAR CREEK	DILLMAN RO	72	5	2	N	8	3	47.5	8
5300072	00095	INDIAN CREEK	COUNTY ROA	37	6	8	N	8	3	73.5	8
5300076	00099	BRANCH OF CLEAR CREEK	FLUCKMILL	23	6	5	N	8	3	80.9	4
5300078	00101	CLEAR CREEK	DEPOT HILL	80	5	5	N	9	2	69.8	8
5300080	00122	CLEAR CREEK	THAT ROAD	69	7	2	N	8	6	78.0	8
5300096	00189	INDIAN CREEK	BOTTOM ROA	33	5	3	N	6	6	54.6	8
5300097	00190	NORTH FORK HONEY CREEK	LOW GAP RO	32	5	2	N	8	6	65.5	8
5300103	00901	JACKS DEFEAT CREEK	MAIN STREE	97	7	3	N	8	5	85.0	8
5300113	00626	BR OF N FORK SALT CREEK	FRIENDSHIP	30	6	2	N	8	6	76.9	8
5300116	00629	BRUMMETTS CREEK	BABY CREEK	40	5	4	N	7	3	72.9	8
5300120	00904	JORDAN RIVER	GRIMES LAN	30	6	2	N	8	6	70.9	3

MONROE COUNTY

LISTING FOR COUNTY DEFICIENT AND OBSOLETE BRIDGES

DATE 03/20/98

NBI NO.	BRIDGE NO.	FEATURE INTERSECTED	FACILITY CARRIED	LENGTH	STRUCTURE OBSOLETE ITEMS					SUFF RATING	FAS
					67	68	69	71	72		
5300130	00913	BEANBLOSSOM CREEK	BUSINESS 3	127	7	2	N	9	7	69.5	4
5300132	00915	INDIAN CREEK	MT PLEASAN	26	5	N	N	3	3	80.9	8
5300137	00606	MONROE DAM ROAD / DITCH	OLD SR 37S	192	8	7	3	9	8	95.7	8

TOTAL NUMBER DEFICIENT OR OBSOLETE 45

TOTAL LENGTH DEFICIENT OR OBSOLETE 2819

NBI NO.	BRIDGE NO.	FEATURE INTERSECTED	FACILITY CARRIED	LENGTH	STRUCTURE DEFICIENT ITEMS						SUFF RATING	FAS
					58	59	60	62	67	71		
5400001	00001	NORTH FORK OF COAL CREEK	ROAD 700 W	92	4	6	6	N	6	7	91.5	8
5400013	00020	WEST FORK OF BLACK CREEK	ROAD 400 N	42	5	6	5	N	2	4	16.7	8
5400014	00021	N. FORK OF BLACK CREEK	ROAD 400 N	31	6	6	5	N	2	4	16.3	8
5400016	00023	BRANCH OF SUGAR CREEK	ROAD 475 N	31	0	0	0	N	0	4	18.1	8
5400017	00024	HONEY CREEK	ROAD 700 E	45	5	4	4	N	4	4	32.8	8
5400021	00028	LITTLE POTATO CREEK	ROAD 900 E	69	5	2	2	N	0	4	18.0	8
5400026	00033	WITHE CREEK	ROAD 1000	35	5	5	4	N	2	4	24.4	8
5400032	00039	SUGAR CREEK	ROAD 950 E	182	N	2	2	N	0	4	26.8	8
5400033	00042	HAZEL CREEK	ROAD 450 N	33	4	4	2	N	2	4	16.9	8
5400036	00045	SUGAR CREEK	ROAD 425 E	162	5	4	4	N	4	4	25.6	8
5400039	00049	LYE CREEK	ROAD 700 N	91	0	0	0	N	0	0	24.5	8
5400043	00057	LYE CREEK	ROAD 475 E	89	0	0	4	N	0	4	23.8	8
5400046	00060	BRANCH OF BLACK CREEK	ROAD 500 N	25	4	5	1	N	0	4	21.3	8
5400048	00062	LITTLE SUGAR CREEK	ROAD 550 E	123	4	3	4	N	0	4	18.4	8
5400058	00072	BRANCH OF WALNUT CREEK	ROAD 450 E	34	3	3	1	N	0	4	24.5	8
5400062	00078	BRANCH OF BLACK CREEK	ROAD 100 W	43	4	4	4	N	4	5	27.5	8
5400068	00084	BRANCH OF SUGAR CREEK	ROAD 400 W	30	5	5	4	N	2	4	15.6	8
5400069	00085	BRANCH OF SUGAR CREEK	ROAD 400 W	30	6	6	4	N	4	4	20.9	8
5400070	00086	MILL CREEK	BASE LINE	45	4	6	7	N	6	8	95.0	8
5400071	00087	DRY BRANCH CREEK	WABASH AVE	50	N	4	4	N	4	4	42.7	3
5400072	00088	SUGAR CREEK	ROAD 225 W	200	2	0	4	N	0	6	18.4	8
5400074	00090	BRANCH OF SUGAR CREEK	ROAD 225 W	42	4	5	4	N	2	6	13.6	8
5400077	00095	BLACK CREEK	ROAD 80 NO	82	0	0	0	N	0	0	18.0	8
5400078	00096	BRANCH OF SUGAR CREEK	ROAD 225 W	21	4	4	4	N	2	4	11.7	8
5400086	00106	BRANCH OF COAL CREEK	ROAD 875 W	29	4	4	5	N	2	6	21.5	8
5400087	00107	BRANCH OF COAL CREEK	ROAD 200 N	31	4	4	3	N	3	6	17.9	8
5400088	00108	BRANCH OF COAL CREEK	ROAD 950 W	92	4	4	4	N	2	6	19.4	8
5400092	00114	SUGAR CREEK/UNNAMED ROAD	ROAD 500 S	417	4	7	6	N	6	9	80.2	8
5400096	00122	OFFIELD CREEK	ROAD 450 W	80	3	4	4	N	0	5	19.3	8
5400102	00130	SUGAR MILL CREEK	ROAD 150 S	105	4	4	4	N	2	4	16.9	8
5400106	00139	OFFIELD CREEK	ROAD 200 W	81	4	4	3	N	2	9	16.0	8
5400108	00142	BRANCH OF SUGAR CREEK	ROAD 250 S	46	6	6	4	N	4	6	69.0	8
5400119	00162	WALNUT CREEK	ROAD 775 E	83	4	4	4	N	2	4	19.4	8
5400121	00165	BRANCH TO WALNUT CREEK	ROAD 550 E	65	0	0	5	N	0	0	16.8	8
5400122	00166	BRANCH OF WALNUT CREEK	ROAD 550 E	22	N	4	4	N	4	5	30.8	8
5400124	00168	CORNSTALK CREEK	ROAD 750 S	51	4	4	4	N	2	5	20.8	8
5400126	00170	BRANCH OF HAW CREEK	ROAD 1100	25	7	7	6	N	2	4	34.9	8
5400127	00171	HAW CREEK	ROAD 1100	32	4	4	4	N	2	4	19.3	8
5400128	00172	HAW CREEK	ROAD 1100	33	4	4	4	N	2	4	18.8	8
5400134	00184	WALNUT CREEK	ROAD 50 SO	91	4	4	4	N	2	5	15.9	8
5400142	00192	BIG RACCOON CREEK	ROAD 900 E	95	0	0	0	N	0	0	23.3	8
5400144	00194	CORNSTALK CREEK	ROAD 500 E	72	6	7	4	N	4	6	53.6	4
5400150	00201	HAW CREEK	ROAD 375 E	107	4	4	4	N	2	7	21.6	8
5400153	00205	LITTLE RACCOON CREEK	ROAD 950 S	24	6	4	5	N	2	4	19.8	8
5400154	00207	LITTLE RACCOON CREEK	ROAD 950 S	25	6	5	4	N	2	4	18.8	8
5400158	00212	INDIAN CREEK	ROAD 475 W	70	5	4	3	N	2	4	22.0	8
5400164	00227	BRANCH OF OFFIELD CREEK	LADOGA ROA	23	5	4	4	N	2	6	24.2	4

MONTGOMERY COUNTY

LISTING FOR COUNTY DEFICIENT AND OBSOLETE BRIDGES

DATE 03/20/98

NBI NO.	BRIDGE NO.	FEATURE INTERSECTED	FACILITY CARRIED	LENGTH	STRUCTURE DEFICIENT ITEMS						SUFF RATING	FAS
					58	59	60	62	67	71		
5400168	00239	HAZEL CREEK	ROAD 1000	27	6	4	4	N	2	5	21.5	8
5400171	00243	HAZEL CREEK	ROAD 900 E	51	0	0	3	N	0	5	16.9	8
5400175	00251	BRANCH OF BIG RACCOON CR	ROAD 1025	25	4	4	4	N	2	4	28.0	8
5400176	00266	HONEY CREEK	MADISON ST	33	6	3	4	N	2	4	17.2	8
5400179	00269	BRANCH OF BIG RACCOON CR	ROAD 950 E	23	5	4	5	N	2	4	29.5	8
5400181	00501	DRY BRANCH CREEK	CHESTNUT S	24	6	4	3	N	3	4	38.4	3
5400185	00505	DRY BRANCH CREEK	GRANT STRE	31	5	7	4	N	4	7	54.3	3
5400187	00508	DRY BRANCH CREEK	ELMORE STR	24	5	4	6	N	4	5	54.9	3
5400189	00510	DRY BRANCH CREEK	JOE ALLEN	30	6	4	4	N	0	6	27.9	8
5400191	00601	COAL CREEK	VINE STREE	134	4	6	7	N	6	6	95.0	8
5400195	00177	CORNSTALK CREEK	ROAD 700 E	27	4	4	2	N	2	4	18.9	8

NBI NO.	BRIDGE NO.	FEATURE INTERSECTED	FACILITY CARRIED	LENGTH	STRUCTURE OBSOLETE ITEMS					SUFF RATING	FAS
					67	68	69	71	72		
5400042	00055	BRANCH OF WALNUT CREEK	ROAD 100 S	28	5	3	N	6	5	52.9	8
5400093	00118	RATTLESNAKE CREEK	ROAD 600 S	60	6	2	N	7	6	78.8	8
5400167	00237	HONEY CREEK	MAIN STREE	34	6	2	N	7	4	75.9	8
5400169	00240	ARMENTROUT DREDGE DITCH	ROAD 900 N	31	4	7	N	4	3	34.7	8
5400180	00270	NORTH FORK OF COAL CREEK	ROAD 750 N	25	5	3	N	3	4	44.2	8
5400184	00504	DRY BRANCH CREEK	ELM STREET	72	7	2	N	7	5	79.8	3

TOTAL NUMBER DEFICIENT OR OBSOLETE 64

TOTAL LENGTH DEFICIENT OR OBSOLETE 4305

NBI NO.	BRIDGE NO.	FEATURE INTERSECTED	FACILITY CARRIED	LENGTH	STRUCTURE DEFICIENT ITEMS							SUFF RATING	FAS
					58	59	60	62	67	71			
550003	00003	POCKET HOLLOW CREEK	BURNETT RO	36	5	6	5	N	2	6	23.0	8	
550007	00007	BRYANTS CREEK	BEAR HOLLOW	46	4	5	5	N	2	4	37.1	8	
550009	00009	BRYANTS CREEK	BRYANTS CR	41	6	5	4	N	4	5	35.7	8	
550013	00013	BRANCH OF BURKHART CREEK	GROUNDS RO	23	5	5	5	N	2	5	28.5	8	
550017	00022	LONG RUN	OLD MORGAN	28	8	3	5	N	3	6	35.4	8	
550020	00026	SAND CREEK	MAHALASVIL	54	6	6	4	N	4	4	22.1	4	
550022	00028	INDIAN CREEK	MAHALASVIL	163	4	3	4	N	2	5	21.0	4	
550023	00029	INDIAN TRACE CREEK	MAHALASVIL	22	6	6	4	N	4	3	22.5	4	
550024	00030	PIKE CREEK	MAHALASVIL	41	4	5	4	N	4	5	44.0	4	
550025	00031	INDIAN CREEK	WHETSTINE	75	5	4	5	N	4	5	24.3	8	
550026	00032	OLIVER CREEK	SEDWICK RO	50	5	5	8	N	2	7	34.2	8	
550027	00033	OLIVER CREEK	OLD RAILRO	24	6	6	3	N	3	6	38.9	8	
550037	00044	STOTTS CREEK	PEAVINE RO	61	6	5	4	N	4	5	31.5	8	
550042	00049	NORTH PRONG STOTTS CREEK	ABRAHAM RO	55	6	6	4	N	4	6	35.5	8	
550047	00054	WHITE RIVER	HENDERSON	635	5	5	4	N	4	5	49.6	4	
550056	00064	BRANCH LAMBS CREEK	BAIN ROAD	29	4	5	5	N	4	6	50.8	8	
550059	00067	BRANCH LAMBS CREEK	BIG HURRCA	33	6	7	4	N	4	5	32.6	8	
550060	00068	GOOSE CREEK	BALLINGER	23	7	6	6	N	2	6	51.7	8	
550062	00073	BRANCH OF BURKHART CREEK	WARTHEN RO	23	5	5	4	N	4	4	41.2	8	
550073	00088	BRANCH SYCAMORE CREEK	BUNKERHILL	50	3	4	4	N	2	7	12.9	8	
550077	00094	BRANCH OF LAKE DITCH	HALL ROAD	40	5	3	4	N	3	6	23.5	8	
550079	00096	BRANCH OF LAKE DITCH	DITCH ROAD	61	5	5	5	N	2	6	38.0	8	
550081	00098	BRANCH OF LAKE DITCH	YALE FERGU	26	6	6	6	N	2	7	47.9	8	
550083	00100	BRANCH OF LAKE DITCH	COOK ROAD	26	6	5	6	N	2	6	40.0	8	
550086	00105	GASH DITCH	GORE ROAD	26	6	6	5	N	2	6	45.0	8	
550087	00106	BRANCH OF LAKE DITCH	GORE ROAD	26	6	5	6	N	2	6	35.2	8	
550088	00107	LAKE DITCH	MEASEL ROA	71	5	4	3	N	2	6	28.8	8	
550091	00110	LAKE DITCH	MCCLURE RO	77	4	4	7	N	2	6	26.8	8	
550099	00118	MILL CREEK	HORSEBARN	91	4	4	5	N	4	6	29.9	8	
550100	00119	MILL CREEK	COONEY MIL	81	6	4	7	N	2	4	36.9	8	
550109	00128	CREEK TO WHITE RIVER	RINKER ROA	32	5	4	0	N	2	6	37.9	8	
550119	00143	MCCRACKEN CREEK	HAMMER ROA	92	5	3	4	N	2	5	25.5	8	
550121	00146	LAMBS CREEK	OLD SR 67	86	6	4	6	N	2	6	25.9	8	
550122	00147	BURKHART CREEK	OLD SR 67	51	6	4	5	N	2	5	37.9	8	
550123	00148	FALL CREEK	OLD SR 67	52	5	4	6	N	2	6	12.7	8	
550133	00190	BRANCH SOUTH PRONG CREEK	SMITH ROAD	22	4	4	5	N	4	4	37.2	8	
550146	00233	BUCK CREEK	SIGHTING R	26	5	5	4	N	2	5	26.6	8	
550148	00244	BRANCH OF BURKHART CREEK	GROUNDS RO	23	5	6	6	N	2	4	50.0	8	
550149	00245	BURKHART CREEK	BIG HURRIC	42	6	4	4	N	2	6	22.7	8	
550154	00220	SINKING CREEK	OLD SR 144	55	7	7	4	N	4	6	55.2	8	

NBI NO.	BRIDGE NO.	FEATURE INTERSECTED	FACILITY CARRIED	LENGTH	STRUCTURE OBSOLETE ITEMS					SUFF RATING	FAS
					67	68	69	71	72		
550014	00014	BRANCH OF LAMBS CREEK	MOSIER RUA	26	4	2	N	5	6	58.0	8
550021	00027	CAMP CREEK	MAHALASVIL	45	4	3	N	3	4	35.8	4

MORGAN COUNTY

LISTING FOR COUNTY DEFICIENT AND OBSOLETE BRIDGES

DATE 03/20/98

NBI NO.	BRIDGE NO.	FEATURE INTERSECTED	FACILITY CARRIED	LENGTH	STRUCTURE OBSOLETE ITEMS					SUFF RATING	FAS
					67	68	69	71	72		
550033	00036	CAMP CREEK	VOYLES ROA	30	4	3	N	6	6	43.8	8
550035	00042	INDIAN CREEK	BURTON LAN	108	4	0	N	6	4	43.1	8
550049	00056	WEST FORK CLEAR CREEK	TEETERS RO	38	4	2	N	7	7	63.6	8
550063	00075	RHODES CREEK	BOWMAN ROA	74	4	2	N	6	3	47.5	8
550071	00086	FURK MONICAL CREEK	BUNKERHILL	38	7	3	N	6	7	78.9	8
550080	00097	LAKE DITCH	FERGUSON R	68	4	3	N	7	7	54.6	8
550084	00103	LAMBS CREEK	BRIAPHOPPE	35	4	2	N	6	5	65.7	8
550098	00117	BRANCH OF LAKE DITCH	TWIN OAKS	22	4	3	N	6	6	48.6	8
550110	00129	CREEK TO WHITE RIVER	RINKER ROA	37	5	3	N	6	6	59.6	8
550115	00139	WHITE LICK CREEK	GREENCASTL	305	5	2	N	4	6	65.7	4
550131	00188	HODGES DITCH	OLD SR 67	33	4	3	N	6	7	52.0	8
550141	00223	JORDAN CREEK	JORDAN ROA	31	6	3	N	7	6	81.8	8
550142	00224	INDIAN CREEK	OLD SR 37	238	4	2	N	6	6	40.8	8
550153	00166	BLUFF CREEK	OLD SR 37	37	5	3	N	7	6	58.6	8

TOTAL NUMBER DEFICIENT OR OBSOLETE 56

TOTAL LENGTH DEFICIENT OR OBSOLETE 3683

NBI NO.	BRIDGE NO.	FEATURE INTERSECTED	FACILITY CARRIED	LENGTH	STRUCTURE DEFICIENT ITEMS						SUFF RATING	FAS
					58	59	60	62	67	71		
5600006	00008	BEAVER CREEK	ROAD 700 W	80	5	7	4	N	4	4	55.7	8
5600010	00015	BEAVER CREEK	DIVISION R	34	7	7	6	N	6	2	85.4	8
5600013	00020	CURTIS CREEK	ROAD 525 E	22	N	N	N	6	5	2	74.2	8
5600015	00023	NARROWS DITCH	ROAD 100 E	54	7	7	4	N	4	5	68.9	8
5600028	00056	BEAVER LAKE DITCH	ROAD 800 N	91	5	6	4	N	4	6	69.0	8
5600029	00057	BEAVER LAKE DITCH	ROAD 700 N	84	3	3	2	N	0	7	22.6	8
5600031	00063	KNIGHT DITCH	ROAD 950 N	67	3	5	6	N	5	7	78.4	8
5600032	00064	KNIGHT DITCH	NORTH MERI	23	N	N	N	4	4	5	61.7	8
5600038	00077	SHELDON DITCH NO. 1	ROAD 700 W	24	6	6	4	N	4	2	52.0	8
5600041	00081	MONTGOMERY DITCH	ROAD 1275	40	6	6	6	N	6	2	74.2	8
5600046	00088	KENT DITCH	ROADS 250W	27	4	6	4	N	4	4	57.5	8
5600051	00100	HUNTER DITCH	ROAD 1400	69	6	4	7	N	4	2	57.2	8
5600052	00101	O'BRIEN DITCH	ROAD 1550	27	5	7	7	N	6	2	74.6	8
5600053	00103	MONTGOMERY DITCH	ROAD 1550	42	4	7	4	N	4	6	36.3	8
5600056	00106	MONTGOMERY DITCH	ROAD 1700	34	6	7	7	N	5	2	74.2	8
5600059	00109	HUNTER DITCH	ROAD 1300	58	5	7	5	N	5	2	50.7	4
5600060	00110	HUNTER DITCH	ROAD 350 E	42	5	6	4	N	4	4	57.2	8
5600061	00111	HUNTER DITCH	ROAD 1200	37	5	6	6	N	6	2	92.0	8
5600065	00118	CLARK DITCH	OLD US 41	43	5	4	4	N	4	5	35.6	8
5600073	00127	THOMPSON DITCH	ROAD 325 W	56	5	4	4	N	4	6	38.6	8
5600074	00128	THOMPSON DITCH	ROAD 1125	37	4	4	4	N	4	4	45.7	8
5600077	00132	THOMPSON DITCH	ROAD 1000	73	5	8	8	N	8	2	93.0	8
5600085	00141	DARROCH DITCH	ROAD 1100	26	6	7	7	N	7	2	86.7	8
5600093	00149	IROQUOIS RIVER	ROAD 650 E	110	6	5	3	N	3	2	27.1	8
5600094	00150	MOSQUITO CREEK	ROAD 575 E	29	4	5	5	N	5	2	71.7	8
5600100	00159	GUSHWA DITCH	ROAD 1100	43	6	6	6	N	6	2	85.7	8
5600101	00162	HUNTER DITCH	ROAD 300 E	42	5	7	6	N	6	2	86.9	8
5600103	00170	SUMAVA WATERWAY	26TH AVENU	41	7	5	5	N	4	2	40.8	8
5600109	00182	BOWTON DITCH	ROAD 1700	30	6	5	4	N	4	6	61.7	8
5600124	00193	COUNTY DITCH	ROAD 1400	25	7	7	4	N	4	2	65.0	8
5600125	00194	COUNTY DITCH	ROAD 1400	33	5	7	5	N	5	2	67.2	8

NBI NO.	BRIDGE NO.	FEATURE INTERSECTED	FACILITY CARRIED	LENGTH	STRUCTURE OBSOLETE ITEMS					SUFF RATING	FAS
					67	68	69	71	72		
5600019	00040	BEAVER LAKE DITCH	ROAD 400 N	41	5	3	N	4	5	46.0	8
5600049	00093	MONTGOMERY DITCH	ROAD 50 WE	70	8	6	N	3	7	96.0	8
5600076	00131	THOMPSON DITCH	ROAD 500 W	38	5	5	N	5	3	71.2	4
5600078	00133	THOMPSON DITCH	ROAD 350 W	44	4	5	N	6	3	63.2	8
5600079	00134	THOMPSON DITCH	ROAD 375 W	70	7	6	N	6	3	92.0	8
5600090	00146	BARTEN DITCH	ROAD 250 E	28	4	5	N	6	3	65.9	8
5600126	00195	BR MONTGOMERY DITCH	ROAD 1500	36	8	7	N	5	3	92.0	8

TOTAL NUMBER DEFICIENT OR OBSOLETE 38

TOTAL LENGTH DEFICIENT OR OBSOLETE 1770

NOBLE COUNTY

LISTING FOR COUNTY DEFICIENT AND OBSOLETE BRIDGES

DATE 03/20/98

NBI NO.	BRIDGE NO.	FEATURE INTERSECTED	FACILITY CARRIED	LENGTH	STRUCTURE DEFICIENT ITEMS						SUFF RATING	FAS
					58	59	60	62	67	71		
5700011	00021	BILGER DITCH	CR 875E	30	7	8	4	N	4	7	71.0	8
5700064	00132	CSX RAILROAD	CR 800E	102	7	6	6	N	2	N	36.4	8
5700066	00134	CSX RAILROAD	CR 225E	107	7	6	5	N	2	N	28.9	8
5700068	00136	CSX RAILROAD	CR 400E	107	5	7	4	N	2	N	28.2	8
5700071	00142	CSX RAILROAD	CR 350W	102	6	7	6	N	2	N	42.9	8

NBI NO.	BRIDGE NO.	FEATURE INTERSECTED	FACILITY CARRIED	LENGTH	STRUCTURE OBSOLETE ITEMS					SUFF RATING	FAS
					67	68	69	71	72		
5700002	00002	ELKHART RIVER	BRIDGE STR	86	6	3	N	7	5	66.1	8
5700018	00044	ELKHART RIVER	CR 1000N	70	8	3	N	7	6	79.9	8
5700067	00135	CSX RAILROAD	CR 175N	119	4	3	4	N	2	48.9	8
5700073	00147	ELKHART RIVER	PIGEON ROA	110	6	3	N	7	5	77.9	8

TOTAL NUMBER DEFICIENT OR OBSOLETE 9

TOTAL LENGTH DEFICIENT OR OBSOLETE 833

OHIO COUNTY

LISTING FOR COUNTY DEFICIENT AND OBSOLETE BRIDGES

DATE 03/20/98

NBI NO.	BRIDGE NO.	FEATURE INTERSECTED	FACILITY CARRIED	LENGTH	STRUCTURE DEFICIENT ITEMS						SUFF RATING	FAS
					58	59	60	62	67	71		
5800003	00004	BEAR BRANCH	ABERDEEN R	36	5	3	3	N	2	4	24.4	8
5800007	00008	BRANCH LAUGHERY CREEK	BELL BRANC	31	5	5	3	N	2	4	21.9	8
5800009	00011	DRY BRANCH	SOUTH FORK	27	4	4	4	N	2	5	2.0	8
5800015	00016	BRANCH LAUGHERY CREEK	HARTFORD P	25	6	4	4	N	4	5	22.4	8
5800021	00030	ARNOLD CREEK	SERVICE RO	30	7	6	3	N	3	5	10.5	8
5800023	00031	ARNOLD CREEK	BASCOM COR	30	6	3	5	N	3	4	34.7	8

NBI NO.	BRIDGE NO.	FEATURE INTERSECTED	FACILITY CARRIED	LENGTH	STRUCTURE OBSOLETE ITEMS					SUFF RATING	FAS
					67	68	69	71	72		
5800001	00002	NORTH BRANCH	NELSON ROA	43	5	3	N	3	3	45.6	4
5800014	00015	BRANCH LAUGHERY CREEK	HARTFORD P	40	3	5	N	5	3	36.3	8
5800018	00019	BRANCH ARNOLD CREEK	STEWARD RI	60	5	5	N	7	3	81.9	8
5800025	0013A	BRANCH LAUGHERY CREEK	HARTFORD P	26	7	6	N	5	3	94.9	8

TOTAL NUMBER DEFICIENT OR OBSOLETE 10

TOTAL LENGTH DEFICIENT OR OBSOLETE 348

NBI NO.	BRIDGE NO.	FEATURE INTERSECTED	FACILITY CARRIED	LENGTH	STRUCTURE DEFICIENT ITEMS						SUFF RATING	FAS
					58	59	60	62	67	71		
5900001	00001	LOST RIVER	800 N	44	4	4	6	N	4	7	36.2	8
5900004	00004	DRY BRANCH	650 N	27	4	3	5	N	3	7	15.0	4
5900005	00005	MT HORAB DRAIN	700 N	33	5	5	4	N	2	0	29.8	4
5900014	00020	SULPHUR CREEK	950 W	30	6	5	4	N	3	2	18.0	8
5900018	00028	LOST RIVER	500 N	89	5	4	5	N	4	2	35.8	8
5900020	00030	LOST RIVER	500 W	26	6	5	5	N	2	7	38.8	4
5900022	00032	BRANCH OF LICK CREEK	150 N	27	5	5	5	N	5	2	70.8	8
5900024	00034	LICK CREEK	480 W	80	5	5	4	N	4	4	23.7	8
5900035	00049	FRENCH LICK CREEK	GORGE STRE	91	6	3	5	N	3	2	15.8	8
5900036	00050	BRANCH LICK CREEK	620 W	33	5	4	3	N	2	6	23.8	8
5900038	00053	BRACH OF LICK CREEK	225 S	24	3	5	3	N	3	4	6.6	8
5900042	00058	LICK CREEK	770 W	33	5	6	1	N	0	2	15.9	8
5900046	00063	UPPER SULPHUR CREEK	100 S	39	4	4	4	N	4	2	14.0	8
5900047	00064	UPPER SULPHUR CREEK	200 S	37	5	5	6	N	5	2	42.2	8
5900051	00069	LOG CREEK	265 W	32	6	5	3	N	3	3	28.4	8
5900052	00070	LOG CREEK	225 W	30	5	5	1	N	0	3	10.9	8
5900053	00071	GRAVEL RUN	250 W	22	5	5	3	N	2	0	19.2	8
5900054	00073	BRANCH OF YOUNGS CREEK	220 W	22	4	4	2	N	2	3	31.8	8
5900055	00074	YOUNGS CREEK	170 W	25	5	5	3	N	2	0	27.2	8
5900056	00075	LICK CREEK	75 E	78	6	3	6	N	2	7	26.1	8
5900058	00077	LICK CREEK	250 S	30	3	5	3	N	2	3	22.7	8
5900062	00082	GEORGE CREEK	1090 W	28	6	4	3	N	3	6	32.8	8
5900063	00090	YOUNGS CREEK	350 W	38	5	4	5	N	2	3	32.9	8
5900066	00096	HOGS DEFEAT CREEK	675 S	40	4	6	4	N	2	2	24.2	8
5900067	00099	PATOKA RIVER	780 S	133	4	4	4	N	4	7	49.1	8
5900070	00102	PATOKA RIVER	180 E	88	5	2	2	N	2	2	0.0	8
5900071	00103	PATOKA RIVER	850 S	107	5	5	7	N	2	6	22.1	8
5900072	00105	BACON CREEK	920 S	34	2	4	2	N	2	2	18.7	8
5900078	00136	CANE CREEK	1075 W	30	5	5	3	N	2	4	31.9	8
5900084	00144	BRANCH OF YOUNGS CREEK	550 S	24	6	5	5	N	2	6	29.3	4
5900086	00147	YOUNGS CREEK	550 S	24	5	5	4	N	4	6	62.9	8
5900087	00148	BACON CREEK	1010 S	24	6	5	3	N	3	5	36.8	8
5900089	00150	BUFFALO CREEK	1010 W	26	5	5	4	N	2	3	21.5	8
5900090	00151	CANE CREEK	1130 W	22	5	5	5	N	2	3	21.8	8
5900091	00152	LOG CREEK	20 S	22	6	6	5	N	2	3	16.8	8
5900092	00153	SULPHUR CREEK	980 W	23	4	5	5	N	4	5	36.7	8
5900093	00154	SCOTT HOLLOW CREEK	200 N	30	3	5	3	N	2	2	24.2	8
5900096	00163	DILLON CREEK	1150 W	30	6	6	5	N	3	2	30.2	8
5900098	00205	SAND CREEK	MONON DR.	30	5	3	4	N	3	6	11.7	8
5900099	00206	BRANCH FRENCH LICK CREEK	BEECHWOOD	26	5	4	5	N	4	2	53.6	8
5900102	00200	LICK CREEK	GOSPEL STR	94	5	4	5	N	2	6	14.8	8
5900104	00202	LICK CREEK	WATER STRE	30	7	5	6	N	5	2	65.0	8
5900106	00023	BUFFALO CREEK	1150 W	23	6	6	4	N	4	5	57.4	8
5900110	00164	BR OF LICK CREEK	200 E	22	4	5	2	N	2	2	11.3	8
5900112	00166	LOST RIVER	300 E	72	3	4	5	N	2	2	16.3	8

NBI NO.	BRIDGE NO.	FEATURE INTERSECTED	FACILITY CARRIED	LENGTH	STRUCTURE OBSOLETE ITEMS					SUFF RATING	FAS
					67	68	69	71	72		

ORANGE COUNTY

LISTING FOR COUNTY DEFICIENT AND OBSOLETE BRIDGES

DATE 03/20/98

NBI NO.	BRIDGE NO.	FEATURE INTERSECTED	FACILITY CARRIED	LENGTH	STRUCTURE OBSOLETE ITEMS					SUFF RATING	FAS
					67	68	69	71	72		
5900008	00011	CARTERS CREEK	650 E	36	5	2	N	7	5	52.4	8
5900010	00015	SULPHUR CREEK	400 N	83	4	3	N	3	3	29.2	8
5900013	00018	LOST RIVER	375 N	102	5	3	N	6	4	53.4	8
5900021	00031	LOST RIVER	520 W	142	3	3	N	5	3	20.6	8
5900026	00036	CARTERS CREEK	550 N	43	4	3	N	4	4	42.7	8
5900028	00038	CARTERS CREEK	500 E	33	5	2	N	6	4	64.2	8
5900041	00056	BRANCH LICK CREEK	400 S	27	3	3	N	6	5	41.1	8
5900050	00067	WILLOW CREEK	150 S	31	5	2	N	3	3	51.3	8
5900060	00080	PATOKA RIVER	600 S	33	5	6	N	6	3	53.9	8
5900064	00091	PATOKA RIVER	175 W	168	5	7	N	7	3	55.5	8
5900074	00107	BRANCH OF BACON CREEK	90 E	24	5	3	N	6	4	68.9	8
5900095	00156	NO NAME CREEK	820 N	26	4	3	N	7	5	45.2	8
5900113	00157	CANE CREEK	1130 W	32	6	N	N	3	3	81.5	8

TOTAL NUMBER DEFICIENT OR OBSOLETE 58

TOTAL LENGTH DEFICIENT OR OBSOLETE 2652

NBI NO.	BRIDGE NO.	FEATURE INTERSECTED	FACILITY CARRIED	LENGTH	STRUCTURE DEFICIENT ITEMS					SUFF RATING	FAS	
					58	59	60	62	67			71
600001	00002	MILL CREEK	CO. RD. 22	102	0	0	0	N	0	5	22.1	8
600011	00011	BRANCH OF BRUSH CREEK	CO. RD. 11	27	N	N	N	4	4	3	58.4	8
600014	00014	MILL CREEK	CO. RD. 10	194	3	3	3	N	2	5	0.0	8
600022	00023	LIMESTONE CREEK	CO. RD. 30	28	6	5	6	N	2	4	27.9	8
600024	00026	BRANCH OF BRUSH CREEK	CO. RD. 10	28	5	3	5	N	2	6	23.8	8
600032	00037	COON CREEK	CO. RD. 77	47	7	6	3	N	3	5	43.7	4
600035	00042	JORDAN CREEK	CO. RD. 75	23	4	6	5	N	5	7	58.4	8
600038	00048	EAST FORK OF FISH CREEK	CO. RD. 15	81	0	0	0	N	0	5	17.0	8
600048	00059	MCCORMICKS CREEK	CO. RD. 45	41	5	4	4	N	2	5	29.0	8
600049	00060	BR. OF MCCORMICKS CREEK	CO. RD. 17	30	5	5	5	N	2	4	18.5	8
600050	00061	MCCORMICKS CREEK	CO. RD. 35	50	7	4	5	N	2	5	20.5	8
600051	00066	RATTLESNAKE CREEK	CO. RD. 20	81	0	0	0	N	0	5	17.0	8
600055	00076	WEST FORK OF LICK CREEK	CO. RD. 14	33	5	5	4	N	4	5	19.6	8
600060	00085	FISH CREEK	CO. RD. 55	83	4	3	6	N	2	6	18.6	8
600063	00088	WEST FORK FISH CREEK	CO. RD. 65	27	5	5	3	N	3	4	21.9	8
600066	00091	BEACH CREEK	CO. RD. 62	48	6	6	6	N	2	6	37.2	8
600071	00099	WHITE RIVER	CO. RD. 59	601	7	6	5	N	2	6	31.9	8
600074	00102	FULK CREEK	CO. RD. 75	23	5	5	6	N	2	6	25.6	8
600075	00103	BRANCH OF FULK CREEK	CO. RD. 75	50	6	5	4	N	2	6	19.1	8
600077	00105	LICK CREEK	CO. RD. 75	61	7	6	7	N	2	7	37.8	8
600078	00106	BRANCH OF EEL RIVER	CO. RD. 67	32	4	6	6	N	4	6	43.3	8
600080	00109	GOOSE CREEK	CO. RD. 45	43	4	4	4	N	2	5	31.1	8
600083	00113	SAND LICK CREEK	CO. RD. 65	52	6	4	6	N	2	7	19.8	8
600084	00116	BRANCH OF RACCOON CREEK	CO. RD. 45	23	6	6	4	N	4	5	21.9	8
600086	00120	BRANCH OF SIXMILE CREEK	CO. RD. 85	28	6	6	4	N	4	4	34.4	8
600087	00121	SIXMILE CREEK	CO. RD. 85	24	4	4	5	N	2	5	15.5	8
600089	00127	COON CREEK	CO. RD. 10	27	6	6	6	N	2	5	33.6	8
600092	00131	BRANCH OF LICK CREEK	CO. RD. 15	23	4	4	4	N	4	5	33.1	8
600093	00132	WEST FORK OF LICK CREEK	CO. RD. 15	36	4	4	4	N	2	6	21.8	8
600098	00138	FULK CREEK	CO. RD. 11	45	5	5	4	N	4	5	23.8	8
600099	00139	HAUSER CREEK	CO. RD. 10	29	N	N	N	4	4	5	61.4	8
600108	00147	RACCOON CREEK	CO. RD. 15	70	6	5	5	N	2	4	18.1	8
600109	00148	RACCOON CREEK	CO. RD. 66	54	3	4	6	N	2	5	16.6	8
600116	00158	MCBRIDE BRANCH	CO. RD. 20	28	6	6	6	N	2	6	35.5	8
600131	00179	CONRAIL	CO. RD. 46	140	7	7	4	N	4	N	23.8	8
600132	00183	CONRAIL	CO. RD. 75	113	0	5	6	N	0	N	32.0	8
600134	00188	SAND LICK CREEK	CO. RD. 22	30	7	4	6	N	4	4	23.8	8
600135	00189	RATTLESNAKE CREEK	CO. RD. 28	30	5	4	6	N	2	4	19.3	8

NBI NO.	BRIDGE NO.	FEATURE INTERSECTED	FACILITY CARRIED	LENGTH	STRUCTURE OBSOLETE ITEMS					SUFF RATING	FAS
					67	68	69	71	72		
600015	00015	BRANCH OF MILL CREEK	CO. RD. 10	42	6	3	N	6	7	71.4	8
600020	00021	BRANCH OF MILL CREEK	CO. RD. 55	23	6	2	N	5	5	70.2	8
600025	00027	MILL CREEK	CO. RD. 15	81	4	2	N	6	4	33.2	8
600037	00044	KING CREEK	CO. RD. 87	28	4	2	N	5	4	32.2	8

OWEN COUNTY

LISTING FOR COUNTY DEFICIENT AND OBSOLETE BRIDGES

DATE 03/20/98

NBI NO.	BRIDGE NO.	FEATURE INTERSECTED	FACILITY CARRIED	LENGTH	STRUCTURE OBSOLETE ITEMS					SUFF RATING	FAS
					67	68	69	71	72		
6000070	00098	BRANCH OF MILLS CREEK	CO. RD. 17	31	6	2	N	4	7	82.4	8
6000076	00104	BEACH CREEK	CO. RD. 75	43	4	2	N	6	6	47.2	8
6000079	00108	CREEK TO WHITE RIVER	CO. RD. 30	33	4	2	N	5	6	34.2	8
6000096	00136	BEACH CREEK	CO. RD. 11	50	7	2	N	6	4	84.5	8
6000097	00137	BRANCH OF BEACH CREEK	CO. RD. 11	34	4	2	N	6	4	37.2	8
6000100	00140	BRANCH OF HAUSER CREEK	CO. RD. 10	30	4	2	N	6	5	45.1	8
6000103	00143	LICK CREEK	CO. RD. 31	54	4	2	N	5	4	32.8	8
6000105	00144	BRANCH OF LICK CREEK	CO. RD. 31	44	4	2	N	7	5	45.2	8
6000121	00163	LICK CREEK	CO. RD. 24	30	4	3	N	3	5	37.8	8
6000138	00192	BRANCH OF WHITE RIVER	FIFTH STRE	30	5	3	N	6	6	60.2	8
6000140	00196	BRUSH CREEK	CO. RD. 32	45	6	N	N	3	4	83.4	8

TOTAL NUMBER DEFICIENT OR OBSOLETE 53

TOTAL LENGTH DEFICIENT OR OBSOLETE 3083

NBI NO.	BRIDGE NO.	FEATURE INTERSECTED	FACILITY CARRIED	LENGTH	STRUCTURE DEFICIENT ITEMS							SUFF RATING	FAS
					58	59	60	62	67	71			
6100010	00013	STRANGERS BR	500E4	62	5	6	6	N	2	7	44.6	8	
6100017	00021	N BR OTTER CR	1025S1	56	6	6	4	N	4	6	32.8	8	
6100024	00031	BR RACCOON CR	325E1	26	6	5	3	N	3	4	17.3	8	
6100025	00033	BR LITTLE RACCOON CR	500S4	26	3	3	5	N	2	6	24.8	8	
6100041	00050	WEISNCR CR	100W1	40	7	7	4	N	4	6	58.7	8	
6100049	00060	LYFORD DIKE DITCH	610S1	38	6	5	2	N	2	3	27.6	8	
6100054	00066	ROCK RUN CR	200W2	32	7	7	4	N	4	7	68.5	8	
6100056	00068	ROCK RUN CR	100S1	28	7	6	4	N	4	3	64.5	8	
6100062	00076	SUNDERLAND BR	40E2	28	4	5	5	N	5	7	62.5	4	
6100070	00085	LITTLE RACCOON CR	225E1	155	5	4	2	N	2	7	0.0	8	
6100083	00098	WILLIAMS CR	160S1	56	6	4	5	N	2	7	19.2	8	
6100087	00102	STRANGERS BR	500E4	28	5	4	5	N	4	4	47.5	8	
6100088	00103	STRANGERS BR	500E4	26	6	6	3	N	3	4	26.9	8	
6100090	00105	BIG RACCOON CR	775E3	27	4	7	7	N	6	7	87.5	8	
6100096	00134	BR BIG RACCOON CR	910E1	36	5	7	4	N	4	7	45.3	8	
6100101	00140	RACCOON CR	1050E2	23	6	6	4	N	4	6	14.2	8	
6100107	00148	S FK LITTLE RACCOON CR	1050E3	85	5	5	4	N	4	5	19.3	8	
6100113	00156	LITTLE RACCOON CR	720E1	86	5	4	4	N	4	6	44.8	8	
6100127	00174	BR WILLIAMS CR	80E3	22	6	6	4	N	4	5	43.1	8	
6100134	00182	LEATHERWOOD CR	450N2	36	7	6	4	N	4	6	68.5	8	
6100146	00197	CAT CR	450N1	52	5	5	4	N	4	6	33.5	8	
6100150	00202	JIM BR	525W2	33	6	7	4	N	4	6	45.6	8	
6100151	00203	JIM BR	550W5	35	5	4	6	N	4	6	47.8	8	
6100152	00204	MILL CR	550W5	111	5	3	6	N	2	6	16.0	8	
6100167	00223	LITTLE RACCOON CR	640E1	24	5	3	5	N	3	7	42.4	8	
6100170	00226	KELLER BR	450E4	55	4	5	8	N	5	8	64.5	8	
6100171	00227	SUGAR CR	110E1	192	6	6	3	N	3	7	20.8	8	
6100219	00257	ABANDONED RR	950E2	87	5	7	4	N	4	N	48.5	8	
6100226	00800	BR BIG RACCOON CR	810E1	24	7	8	4	N	4	5	68.0	8	
6100227	00801	WILLIAMS CR	275N2	26	7	7	3	N	3	7	48.4	8	
6100229	00803	BIG RACCOON CR	720S1	20	7	4	4	N	4	6	49.0	8	
6100233	00559	BIG RACCOON CR	550W2	31	7	7	4	N	4	8	62.3	4	
6100235	00807	ROCKY RUN CREEK	150N1	24	4	4	5	N	4	6	49.0	8	

NBI NO.	BRIDGE NO.	FEATURE INTERSECTED	FACILITY CARRIED	LENGTH	STRUCTURE OBSOLETE ITEMS					SUFF RATING	FAS
					67	68	69	71	72		
6100001	00001	CROYS CR	1100S1	46	5	3	N	7	7	74.5	8
6100003	00005	N BR CTTER CR	1000S7	28	5	3	N	7	7	70.9	8
6100005	00007	GROUNDHOG BR	1100E4	27	4	2	N	7	5	47.2	8
6100014	00018	BIG RACCOON CR	720S1	35	6	3	N	7	6	81.5	8
6100015	00019	BIG RACCOON CR	550E2	211	3	2	N	8	5	36.9	8
6100018	00022	BIG RACCOON CR	150E1	222	3	2	N	8	6	25.4	8
6100023	00029	N BR CTTER CR	900S2	24	6	3	N	4	6	69.3	4
6100025	00032	RACCOON CR	80E1	247	7	5	N	3	6	89.7	4
6100028	00035	LITTLE RACCOON CR	130E3	167	4	3	N	8	6	46.8	8

PARKE COUNTY

LISTING FOR COUNTY DEFICIENT AND OBSOLETE BRIDGES

DATE 03/20/98

NBI NO.	BRIDGE NO.	FEATURE INTERSECTED	FACILITY CARRIED	LENGTH	STRUCTURE OBSOLETE ITEMS					SUFF RATING	FAS
					67	68	69	71	72		
6100042	00051	BIG RACCOON CR	325W1	282	3	3	N	7	4	40.1	8
6100045	00055	SPRING CR	900S1	47	6	2	N	7	7	73.5	8
6100050	00062	ROCK RUN CR	325W1	81	3	3	N	6	5	42.9	8
6100057	00069	ROCKY RUN CR	450W2	60	3	3	N	8	6	42.6	8
6100059	00072	BIG RACCOON CR	600W1	197	6	3	N	4	6	71.2	4
6100060	00074	LEATHERWOOD CR	40N1	102	4	2	N	8	4	48.1	8
6100068	00083	LITTLE RACCOON CR	400S3	143	3	3	N	8	3	40.0	8
6100071	00086	WILLIAMS CR	80E2	52	4	2	N	7	6	49.8	4
6100072	00087	WILLIAMS CR	80E2	50	4	2	N	4	5	44.1	4
6100076	00091	SUNDERLAND BR	5W1	39	6	3	N	6	5	81.4	8
6100077	00092	SUNDERLAND BR	5W1	38	4	3	N	7	5	46.8	8
6100086	00101	WILLIAMS CR	50S1	73	3	2	N	7	4	21.5	8
6100091	00106	N BR OTTER CR	700E1	45	5	3	N	4	6	46.8	8
6100092	00107	EBENEZER CR	700E1	35	5	3	N	6	6	49.5	8
6100098	00135	ROCKY FORK CR	475S1	56	5	3	N	6	7	63.9	8
6100099	00138	ROCKY FORK CR	325S4	37	5	3	N	6	4	60.7	8
6100115	00160	S FK LITTLE RACCOON CR	1000E2	87	5	3	N	6	6	67.7	8
6100120	00167	LITTLE RACCOON CR	SYCAMORE S	36	5	3	N	6	6	62.8	8
6100121	00168	BR LITTLE RACCOON CR	550E4	23	6	5	N	3	6	84.5	8
6100128	00175	LEATHERWOOD CR	80E1	25	6	3	N	7	7	78.8	8
6100140	00191	LEATHERWOOD CR	20N2	99	3	2	N	8	5	28.9	8
6100143	00194	LEATHERWOOD CR	110W1	86	6	3	N	8	6	81.0	8
6100148	00199	SUGAR CR	50W5	227	3	2	N	7	5	19.8	8
6100154	00206	RUSH CR	900N2	96	3	3	N	7	5	28.2	8
6100155	00207	RUSH CR	800N1	72	3	3	N	7	6	27.5	8
6100156	00208	E FK RUSH CR	1050N1	35	5	2	N	7	6	56.3	4
6100159	00211	MILL CR	1125N2	93	3	3	N	8	5	24.2	8
6100165	00220	ROARING CR	725N1	55	4	3	N	7	4	53.8	8
6100168	00224	BR LITTLE RACCOON CR	700N3	24	5	4	N	3	5	58.2	8
6100172	00228	SUGAR MILL CR	110E1	122	3	3	N	8	4	39.9	8
6100177	00233	GREEN CR	1000N2	42	6	3	N	6	6	79.0	8
6100180	00237	SUNDERLAND BR	400S2	45	6	3	N	7	6	81.3	8
6100182	00261	ABANDONED RR	20N2	101	5	2	N	N	3	58.4	8
6100191	00281	SAND CR	350E4	22	5	3	N	3	7	67.4	8

TOTAL NUMBER DEFICIENT OR OBSOLETE 76

TOTAL LENGTH DEFICIENT OR OBSOLETE 5269

PERRY COUNTY

LISTING FOR COUNTY DEFICIENT AND OBSOLETE BRIDGES

DATE 03/20/98

NBI NO.	BRIDGE NO.	FEATURE INTERSECTED	FACILITY CARRIED	LENGTH	STRUCTURE DEFICIENT ITEMS						SUFF RATING	FAS
					58	59	60	62	67	71		
6200306	00008	MIDDLE FORK DEER CREEK	COUNTY ROA	60	4	4	5	N	2	5	18.5	8
6200307	00009	BRANCH OF OHIO RIVER	COUNTY ROA	23	5	4	5	N	4	6	48.7	8
6200312	00014	POISON CREEK	COUNTY ROA	105	5	5	5	N	2	7	18.0	8
6200314	00017	LITTLE DEER CREEK	COUNTY ROA	26	5	5	4	N	4	5	22.1	8
6200317	00021	DEER CREEK	COUNTY ROA	59	7	7	4	N	4	5	38.6	4
6200320	00025	KRAUS CREEK	COUNTY ROA	71	6	6	4	N	4	5	42.7	8
6200325	00036	SULPHUR FORK CREEK	COUNTY ROA	60	6	6	3	N	2	3	14.9	8
6200334	00060	EWING CREEK	COUNTY ROA	40	5	4	4	N	4	5	30.4	8
6200353	00097	BRANCH CF OIL CREEK	COUNTY ROA	34	4	4	5	N	4	5	56.4	8
6200380	00128	HURRICANE CREEK	COUNTY ROA	33	7	6	4	N	4	4	37.9	8
6200381	00129	ROCKHOUSE BR ANDERSON RV	COUNTY ROA	23	5	5	4	N	4	5	47.4	8
6200385	00133	MIDDLE FORK DEER CREEK	COUNTY ROA	39	6	6	5	N	2	4	30.0	8
6200388	00136	POISON CREEK	COUNTY ROA	39	6	5	3	N	3	5	19.4	8
6200391	00139	BRANCH LITTLE OIL CREEK	COUNTY ROA	23	5	6	4	N	4	3	49.9	8
6200101	00163	WINDING BRANCH	COUNTY ROA	42	6	5	4	N	4	4	35.9	8
6200102	00150	BRANCH SULPHUR FORK	COUNTY ROA	60	5	4	4	N	2	4	19.6	8
6200105	00083	HURRICANE CREEK	COUNTY ROA	40	4	3	4	N	0	4	16.4	8
6200112	00162	CROOKS HOLLOW CREEK	COUNTY ROA	23	6	6	4	N	4	5	59.7	8

NBI NO.	BRIDGE NO.	FEATURE INTERSECTED	FACILITY CARRIED	LENGTH	STRUCTURE OBSOLETE ITEMS					SUFF RATING	FAS
					67	68	69	71	72		
6200328	00054	LITTLE OIL CREEK	COUNTY ROA	54	5	3	N	7	4	59.9	8
6200332	00059	OIL CREEK	COUNTY ROA	50	4	3	N	5	4	35.9	8
6200333	00159	JUBIN CREEK	COUNTY ROA	40	5	5	N	5	3	58.8	8
6200337	00064	MIDDLE FORK ANDERSON RV.	COUNTY ROA	27	5	3	N	6	4	47.5	8
6200340	00072	LANMUN RUN	COUNTY ROA	27	5	3	N	5	6	51.3	8
6200364	00112	LITTLE DEER CREEK	COUNTY ROA	22	5	3	N	5	6	58.4	8
6200365	00113	LUTGRING BRANCH KRAUS CK	COUNTY ROA	32	5	3	N	6	4	57.4	8
6200367	00116	WINDY CREEK	14TH STREE	24	5	3	N	4	6	55.9	8
6200368	00117	THEIS CREEK	COUNTY ROA	43	5	2	N	7	6	58.4	8
6200370	00119	KRAUS CREEK	COUNTY RDA	26	5	3	N	4	6	50.2	8
6200379	00127	LANMAN RUN	COUNTY ROA	30	5	3	N	6	4	65.0	8
6200383	00131	LITTLE DEER CREEK	COUNTY ROA	36	5	7	N	6	3	48.1	8
6200389	00137	LITTLE OIL CREEK	COUNTY ROA	52	6	3	N	7	6	79.2	8
6200392	00140	MILL CREEK	COUNTY ROA	29	5	3	N	6	5	69.3	8
6200394	00142	OIL CREEK	COUNTY ROA	46	5	3	N	4	5	63.0	8
6200396	00144	BRANCH OF OIL CREEK	COUNTY ROA	27	6	3	N	6	5	82.2	8
6200399	00147	MIDDLE FORK ANDERSON RV.	COUNTY ROA	60	5	5	N	4	3	56.4	8
6200108	00155	BRUSHY FORK	COUNTY ROA	27	5	6	N	5	3	60.1	8

TOTAL NUMBER DEFICIENT OR OBSOLETE 36

TOTAL LENGTH DEFICIENT OR OBSOLETE 1452

PIKE COUNTY

LISTING FOR COUNTY DEFICIENT AND OBSOLETE BRIDGES

DATE 03/20/98

NBI NO.	BRIDGE NO.	FEATURE INTERSECTED	FACILITY CARRIED	LENGTH	STRUCTURE DEFICIENT ITEMS						SUFF RATING	FAS
					58	59	60	62	67	71		
6300003	00004	HARBIN CREEK	975 W	56	8	6	4	N	4	4	31.9	8
6300006	00007	HARBIN CREEK	575 N	60	5	2	6	N	2	3	19.1	8
6300010	00013	BRANCH HARBIN CREEK	850 W	27	2	5	6	N	5	3	50.9	8
6300012	00015	BRANCH HARBIN CREEK	860 W	25	6	6	4	N	4	2	48.0	8
6300024	00027	BRANCH CONGER CREEK	400 N	33	4	5	2	N	2	2	20.8	8
6300028	00034	ROBINSON CREEK	100 S	27	3	3	5	N	2	4	18.4	8
6300031	00037	BRANCH MUD CREEK	355 E	34	4	5	4	N	4	3	34.3	8
6300048	00061	BRANCH FLAT CREEK	725 E	33	4	5	4	N	4	3	49.4	8
6300058	00074	SUGAR CREEK	100 S	28	7	5	4	N	2	3	27.0	8
6300061	00081	PATOKA RIVER	315 W	146	3	3	7	N	3	4	18.2	8
6300084	00125	ROUGH CREEK	920 S	30	4	4	6	N	4	6	41.4	8
6300090	00134	BRANCH S FK PATOKA RIVER	875 S	50	4	3	6	N	2	5	16.8	8
6300098	00144	BRANCH S FK PATOKA RIVER	490 E	59	5	4	6	N	4	5	25.3	8
6300102	00151	BRANCH PATOKA RIVER	325 S	27	4	3	3	N	3	3	24.4	8
6300104	00156	PATOKA RIVER	550 S	135	4	3	3	N	0	5	18.7	8
6300107	00161	CUP CREEK	910 E	40	4	6	6	N	4	3	43.3	8
6300110	00169	CUP CREEK	625 S	73	6	4	5	N	2	2	18.8	8
6300120	00229	BRANCH S FK PATOKA RIVER	520 S	25	4	3	3	N	3	5	20.9	8
6300143	00295	PRIDES CREEK	600 N	146	6	7	3	N	3	5	37.9	8
6300170	00149	BRANCH UNNAMED CREEK	420 S	26	4	4	4	N	4	3	32.1	8
6300171	00193	HOUCHIN DITCH	960 S	24	5	3	2	N	2	4	19.0	8
6300176	00296	BRANCH UNNAMED CREEK	420 SOUTH	31	5	2	4	N	0	4	18.0	8
6300177	00087	FLAT CREEK	325W	32	3	5	5	N	0	3	17.8	8
6300179	00297	PRIDES CREEK	OLD SR 56	62	4	3	5	N	2	3	17.0	8

NBI NO.	BRIDGE NO.	FEATURE INTERSECTED	FACILITY CARRIED	LENGTH	STRUCTURE OBSOLETE ITEMS					SUFF RATING	FAS
					67	68	69	71	72		
6300004	00005	HARBIN CREEK	900 W	86	6	3	N	3	4	78.5	8
6300005	00006	HARBIN CREEK	625 N	60	7	5	N	4	3	91.0	8
6300014	00017	CONGER CREEK	350 N	55	5	4	N	3	6	68.5	8
6300015	00018	BRANCH LITTLE CONGER CRK	350 N	60	6	6	N	3	4	92.0	8
6300018	00021	BRANCH LITTLE CONGER CRK	300 N	60	6	5	N	3	6	93.0	8
6300019	00022	CONGER CREEK	400 W	55	6	5	N	3	6	88.0	8
6300020	00023	CONGER CREEK	500 W	40	6	5	N	3	6	93.0	8
6300021	00024	BRANCH CONGER CREEK	500 W	40	6	5	N	3	5	92.0	8
6300026	00033	ROBINSON CREEK	130 S	52	7	3	N	4	4	74.9	8
6300030	00036	BRANCH MUD CREEK	420 E	37	6	3	N	4	4	75.0	8
6300034	00040	MUD CREEK	400 E	61	6	4	N	3	7	87.0	8
6300044	00057	FLAT CREEK	30 S	47	5	4	N	3	6	76.4	8
6300050	00064	FLAT CREEK	900 E	60	7	5	N	3	6	93.0	8
6300051	00065	BRANCH BONE CREEK	900 E	31	5	6	N	3	5	65.0	8
6300052	00066	BRANCH BONE CREEK	250 S	30	5	5	N	3	4	63.0	8
6300057	00071	PATOKA RIVER	BASE LINE	146	4	3	N	3	5	44.3	4
6300062	00082	BRANCH FLAT CREEK	250 W	36	6	3	N	6	6	92.9	8
6300064	00085	BRANCH FLAT CREEK	125 S	30	5	3	N	4	5	64.0	8

PIKE COUNTY

LISTING FOR COUNTY DEFICIENT AND OBSOLETE BRIDGES

DATE 03/20/98

NBI NO.	BRIDGE NO.	FEATURE INTERSECTED	FACILITY CARRIED	LENGTH	STRUCTURE OBSOLETE ITEMS					SUFF RATING	FAS
					67	68	69	71	72		
6300068	00091	SOUTH FORK PATOKA RIVER	520 S	83	3	7	N	3	4	36.2	8
6300070	00098	WHEELER CREEK	775 S	30	5	5	N	3	0	46.8	8
6300074	00106	BRANCH HONEY CREEK - WAS	1150 S	50	6	6	N	N	0	94.0	8
6300079	00117	SOUTH FORK PATOKA RIVER	1200 S	81	7	6	N	3	5	88.0	8
6300086	00129	SOUTH FORK PATOKA RIVER	300 E	100	6	3	N	6	6	60.8	8
6300093	00137	BRANCH S FK PATOKA RIVER	940 S	40	7	5	N	3	4	91.0	8
6300101	00150	PATOKA RIVER	650 E	99	4	3	N	6	4	44.3	8
6300111	00172	LITTLE FLAT CREEK	170 N	45	7	4	N	3	5	91.0	8
6300113	00175	FLAT CREEK	135 W	63	4	5	N	4	3	43.1	8
6300114	00177	SUGAR CREEK	150 S	30	6	5	N	3	4	76.5	8
6300121	00231	BRANCH MUD CREEK	545 N	50	6	5	N	3	5	92.0	8
6300126	00268	BRANCH LITTLE CONGER CRK	650 W	30	5	4	N	3	4	57.8	8
6300128	00270	CONGER CREEK	680 W	61	7	6	N	4	3	92.0	8
6300160	00246	SOUTH FORK PATOKA RIVER	325 W	122	4	5	N	3	7	43.1	8
6300161	00041	MUD CREEK	530 N	54	6	4	N	3	4	79.8	8
6300163	00078	BRANCH BARREN DITCH	475 S	40	7	5	N	3	5	92.0	8
6300165	00173	LITTLE FLAT CREEK	1100 E	50	7	4	N	3	4	90.0	8
6300167	00221	BRANCH SULPHUR SPRING	1100 E	50	7	4	N	6	3	92.0	8

TOTAL NUMBER DEFICIENT OR OBSOLETE 60

TOTAL LENGTH DEFICIENT OR OBSOLETE 3293

NBI NO.	BRIDGE NO.	FEATURE INTERSECTED	FACILITY CARRIED	LENGTH	STRUCTURE DEFICIENT ITEMS							SUFF RATING	FAS
					58	59	60	62	67	71			
6400008	00008	GREIGER DITCH	ROAD 500 S	38	8	7	3	N	3	5	32.4	8	
6400009	00009	STIMSON DITCH	ROAD 250 S	32	6	6	4	N	4	5	53.9	8	
6400014	00015	REEVES DITCH	ROAD 600 S	40	6	6	4	N	4	5	69.0	8	
6400027	00029	REEVES DITCH	ROAD 500 E	52	3	7	7	N	6	7	81.7	8	
6400033	00048	SANDYHOOK DITCH	ROAD 900 S	69	7	6	4	N	4	5	49.2	8	
6400034	00049	PHILLIPS DITCH	ROAD 900 S	32	7	7	6	N	6	2	80.3	8	
6400037	00058	KANKAKEE RIVER	ROAD 50 WE	170	5	5	4	N	4	8	52.6	8	
6400042	00063	COBB CREEK	ROAD 1000	56	7	6	7	N	5	2	67.9	8	
6400058	00084	BRANCH OF COBB CREEK	ROAD 800 S	32	6	6	4	N	3	2	16.5	8	
6400079	00122	BRANCH OF DAMON RUN	ROAD 900 N	37	5	6	4	N	4	7	60.1	8	
6400082	00125	SQUIRREL CREEK	ROAD 875 N	62	6	4	7	N	4	7	32.6	3	
6400083	00126	SALT CREEK	ROAD 700 N	42	6	6	6	N	6	2	80.2	8	
6400093	00156	COFFEE CREEK	PORTER AVE	86	7	7	4	N	4	7	50.9	3	
6400098	00168	KEMPER DITCH	ROAD 250 E	78	5	5	7	N	5	2	65.3	3	
6400110	01004	WILLOW CREEK	STONE ROAD	29	N	N	N	6	6	2	94.4	3	
6400117	00210	CONRAIL, NY/ST. LOUIS RR	ROAD 475 W	201	6	1	3	N	0	N	2.0	4	
6400118	00051	BREYFOGEL DITCH	ROAD 900 S	32	6	7	4	N	4	7	38.6	8	
6400119	00059	HEINHOLD DITCH	ROAD 50 EA	68	4	5	5	N	2	4	23.1	8	
6400126	00211	COFFEE CREEK	CALUMET RD	34	N	N	N	4	2	5	39.1	8	
6400129	01012	LITTLE CALUMET RIVER	HOWE ROAD	80	6	6	7	N	6	2	79.1	3	
6400130	01013	LITTLE CALUMET RIVER	CRISMAN RO	154	0	0	0	N	0	8	32.0	8	

NBI NO.	BRIDGE NO.	FEATURE INTERSECTED	FACILITY CARRIED	LENGTH	STRUCTURE OBSOLETE ITEMS					SUFF RATING	FAS
					67	68	69	71	72		
6400020	00021	AHLGRIM DITCH	ROAD 150 E	36	7	2	N	7	7	80.9	8
6400024	00026	REEVES DITCH	ROAD 600 E	52	6	4	N	3	6	81.6	8
6400057	00081	COBBS DITCH	ROAD 900 S	53	6	3	N	8	6	77.8	8
6400060	00087	COBB DITCH	ROAD 450 S	40	5	3	N	6	6	62.8	8
6400065	00096	SALT CREEK	ROAD 250 W	40	6	2	N	5	6	69.5	8
6400068	00099	SALT CREEK	ROAD 400 N	34	5	3	N	4	6	60.4	8
6400069	00104	HUTTON DITCH	ROAD 150 N	52	6	3	N	7	6	77.9	8
6400074	00114	HUTTON DITCH	ROAD 200 N	51	5	3	N	5	6	66.9	8
6400076	00119	BRANCH OF KEMPER DITCH	ROAD 700 E	28	6	3	N	7	6	80.6	3
6400084	00127	WILLOW CREEK	LUTE ROAD	43	5	2	N	6	7	59.1	8
6400085	00130	COFFEE CREEK	ROAD 1100	36	5	3	N	5	4	65.3	3
6400086	00131	DAMON RUN	ROAD 200 W	40	5	2	N	4	6	59.6	8
6400089	00137	KEMPER DITCH	INDIAN BOU	61	6	3	N	4	7	79.1	3
6400105	00208	LAKE LOUISE	SHOREWOOD	271	6	3	N	9	7	84.0	8
6400111	01005	WILLOW CREEK	MULBERRY A	34	6	3	N	6	7	75.9	8
6400112	01006	WILLOW CREEK	EVERGREENS	47	5	2	N	5	3	60.9	8
6400113	01007	WILLOW CREEK	CENTRAL AV	46	6	2	N	7	4	75.7	3
6400116	01001	SALT CREEK	WEST STREE	32	5	2	N	5	7	69.4	8
6400131	00271	PORTAGE AVENUE	CRISMAN RO	43	8	N	3	N	6	78.6	3

TOTAL NUMBER DEFICIENT OR OBSOLETE 40

TOTAL LENGTH DEFICIENT OR OBSOLETE 2463

POSEY COUNTY

LISTING FOR COUNTY DEFICIENT AND OBSOLETE BRIDGES

DATE 03/20/98

NBI NO.	BRIDGE NO.	FEATURE INTERSECTED	FACILITY CARRIED	LENGTH	STRUCTURE DEFICIENT ITEMS						SUFF RATING	FAS
					58	59	60	62	67	71		
6500006	00053	BLACK RIVER	GRIFFIN RD	242	7	4	5	N	3	6	18.5	8
6500012	00117	BRANCH OF BIG CREEK	BUFFIN SPR	38	5	5	5	N	2	6	22.3	8
6500015	00110	BRANCH MCFADDEN CREEK	BLUFF ROAD	42	4	4	5	N	2	7	25.3	8
6500026	00240	BRANCH OF MCFADDEN CREEK	OLD SR 62	66	4	5	5	N	5	7	77.1	8
6500036	00348	BRANCH OF WABASH RIVER	HOLLER ROA	22	5	5	4	N	4	3	32.7	8
6500038	00019	INDIAN CREEK	BASE ROAD	32	5	5	4	N	2	4	17.5	8
6500040	00020	BIG CREEK	CR 250S	99	5	4	6	N	2	6	25.5	8
6500043	00026	NEST RUN	FRENCH RUA	24	5	5	5	N	4	2	42.4	8
6500044	00013	BIG CREEK	COUNTY ROA	176	4	5	5	N	4	4	41.6	8
6500048	00015	BRANCH OF WHIPPLE DITCH	COUNTY ROA	32	5	4	4	N	2	2	23.3	8
6500050	00260	WHIPPLE DITCH	RABEN ROAD	28	4	5	4	N	2	3	25.0	8
6500057	00030	BRANCH OF PITCHER CREEK	CR 200W	24	6	5	4	N	2	4	27.0	8
6500078	00174	BRANCH OF LICK CREEK	METZ ROAD	32	5	4	4	N	2	4	30.0	8
6500104	00203	BRANCH OF LITTLE CREEK	JOHN MILLS	50	5	4	5	N	4	4	33.0	8
6500114	00011	HAWTHORNE CREEK	OLD SAND R	39	5	4	4	N	4	7	29.0	8
6500143	00238	CYPRESS SLOUGH	LOWER MT V	24	5	4	4	N	4	4	48.8	8
6500148	00232	CASTLEBERRY CREEK	DARNELL SC	39	4	3	6	N	2	4	22.0	8
6500149	00159	LITTLE CREEK	CABORN ROA	120	4	5	6	N	5	4	47.4	8
6500150	00195	LITTLE FORK CREEK	UPPER MT V	130	5	4	5	N	4	7	40.6	8
6500156	00223	LITTLE CREEK	ROEDEL ROA	69	5	4	5	N	4	5	31.3	8
6500157	00224	BRANCH OF LITTLE CREEK	ROEDEL ROA	24	5	6	3	N	3	4	25.4	8
6500158	00334	BRANCH OF MCFADDEN CREEK	NATION ROA	22	6	6	4	N	2	7	36.9	8
6500159	00221	MCFADDEN CREEK	LAYER ROAD	30	5	6	5	N	2	4	30.4	8
6500162	00216	WOLF CREEK	WOLF ROAD	60	5	5	4	N	4	4	38.7	8
6500164	00212	LITTLE FORK CREEK	AYLESWORTH	69	4	5	6	N	4	4	39.8	8
6500172	00111	MCFADDEN CREEK	BLUFF ROAD	41	6	6	4	N	4	6	62.7	8
6500181	00143	BRANCH OF BLACK RIVER	UPR POSYVL	25	0	0	0	N	0	0	17.4	8
6500183	00148	BLACK RIVER	WASSMER RD	65	4	6	5	N	4	5	39.0	8
6500184	00149	BLACK RIVER	MULKEY BLA	40	6	7	4	N	4	3	36.9	8
6500189	00169	CANEY CREEK	HIGH SCHOO	41	6	6	4	N	4	5	56.7	8
6500194	00061	BLACK RIVER	REYNOLDS R	60	5	5	5	N	2	6	43.0	8
6500195	00068	BRANCH OF BLACK RIVER	CR 1175N	24	4	5	5	N	5	7	63.3	8
6500198	00058	BLACK RIVER	SHOTGUN LA	121	4	5	3	N	2	3	18.1	8
6500199	00064	BRANCH OF BLACK RIVER	COUNTY ROA	41	5	5	6	N	2	6	33.6	8
6500200	00066	BLACK RIVER	WILSEY ROA	660	4	4	5	N	4	3	13.2	4
6500203	00302	BRANCH OF BLACK RIVER	CR 1050N	30	6	5	5	N	2	6	29.6	8
6500204	00067	BRANCH OF BLACK RIVER	SWITCH ROA	22	5	5	5	N	2	6	37.8	8
6500214	00034	BEAVER DAM CREEK	CR 225W	24	5	5	4	N	4	6	38.8	8
6500233	00177	BIG CREEK	HAINES ROA	100	4	4	5	N	4	5	26.1	8
6500237	00162	BIG CREEK	HUEY ROAD	74	4	4	4	N	2	6	30.0	8
6500238	00163	BRANCH OF BIG CREEK	HUEYROAD	40	4	5	6	N	5	4	57.6	8
6500247	00091	BIG CREEK	PFEIFFER R	100	5	4	5	N	4	6	34.9	8
6500255	00327	BIG CREEK	KREITENSTE	102	4	5	5	N	2	4	24.5	8
6500259	00135	BIG CREEK	SHOWERS RD	69	4	5	4	N	4	4	27.1	8
6500261	00134	BIG CREEK	CR 1250E	74	0	0	4	N	0	0	23.0	8
6500264	00137	BIG CREEK	FRANK EMGE	99	5	6	6	N	2	5	41.1	8
6500266	00138	BARR CREEK	FRANK EMGE	74	5	4	5	N	2	4	24.6	8

POSEY COUNTY

LISTING FOR COUNTY DEFICIENT AND OBSOLETE BRIDGES

DATE 03/20/98

NBI NO.	BRIDGE NO.	FEATURE INTERSECTED	FACILITY CARRIED	LENGTH	STRUCTURE DEFICIENT ITEMS						SUFF RATING	FAS
					58	59	60	62	67	71		
6500267	00139	BARR CREEK	CR 1250E	49	4	5	5	N	5	4	40.7	8
6500270	00285	BLACK RIVER	CR 1120N	60	6	5	6	N	2	5	36.6	8
6500273	00151	BRANCH OF BLACK RIVER	COUNTRY CR	36	4	5	5	N	2	4	27.0	8
6500276	00168	BRANCH OF BIG CREEK	CLEVELAND	24	5	5	4	N	4	7	47.5	8
6500280	00183	BRANCH OF CANEY CREEK	MT. PLEASA	48	6	5	6	N	2	4	18.2	8
6500282	00189	BIG CREEK	JOHN WILL	110	6	5	6	N	2	4	42.9	8
6500295	00032	BRANCH CF PITCHER CREEK	CR 800S	23	6	5	5	N	4	2	42.1	8
6500300	00239	MCFADDEN CREEK	CR 670S	84	4	4	4	N	4	6	29.7	8
6500302	00338	BRANCH OF MCFADDEN CREEK	BLUFF ROAD	25	5	5	4	N	4	7	45.7	8
6500306	00352	CYPRESS SLOUGH	CR 700E	27	N	N	N	4	2	5	39.9	8

NBI NO.	BRIDGE NO.	FEATURE INTERSECTED	FACILITY CARRIED	LENGTH	STRUCTURE OBSOLETE ITEMS					SUFF RATING	FAS
					67	68	69	71	72		
6500002	00059	BLACK RIVER	COUNTY ROA	65	4	3	N	3	4	38.0	8
6500113	00104	BROOK CREEK	FRENCH ROA	34	5	3	N	4	4	53.3	8
6500116	00290	ALEXANDER CREEK	BUNDY ROAD	40	5	3	N	6	6	67.2	8
6500163	00211	WOLF CREEK	AYLESWORTH	60	6	2	N	6	5	60.8	8
6500230	00315	BIG CREEK	BLAKE ROAD	110	5	2	N	6	6	48.6	8
6500277	00141	BRANCH CF BLACK RIVER	POWELL ROA	30	5	2	N	6	6	59.6	8
6500289	00351	CSX RAILROAD	MULBERRY S	99	5	2	4	N	5	57.6	8
6500298	00078	HARMONY CREEK	SPRINGFIEL	35	6	N	N	3	5	85.7	8
6500299	00146	BRANCH OF BLACK RIVER	CR 550E	21	6	3	N	4	6	77.2	8

TOTAL NUMBER DEFICIENT OR OBSOLETE 66

TOTAL LENGTH DEFICIENT OR OBSOLETE 4439

PULASKI COUNTY

LISTING FOR COUNTY DEFICIENT AND OBSOLETE BRIDGES

DATE 03/20/98

NBI NO.	BRIDGE NO.	FEATURE INTERSECTED	FACILITY CARRIED	LENGTH	STRUCTURE DEFICIENT ITEMS						SUFF RATING	FAS
					58	59	60	62	67	71		
6600010	00015	BIG MCNCN DITCH	700 SOUTH	120	0	0	0	N	0	9	17.0	8
6600020	00031	BIG MCNCN DITCH	1175 WEST	78	0	0	4	N	0	8	18.1	8
6600087	00167	RADERSDORF DITCH	325 WEST	23	6	6	4	N	4	7	47.0	8
6600092	00172	INDIAN CREEK	1000 SOUTH	85	4	4	4	N	2	7	29.4	8
6600100	00187	SMITH DITCH	400 WEST	25	7	6	4	N	4	9	62.5	8
6600106	00196	TIPPECANOE RIVER	75 EAST	260	0	0	3	N	0	9	17.0	8
6600134	00248	MILL CREEK	350 SOUTH	61	6	5	6	N	2	8	21.0	8
6600135	00249	MILL CREEK	250 SOUTH	64	7	6	4	N	4	7	71.0	8
6600155	00296	ROBERTS DITCH	300 NORTH	22	6	5	4	N	4	7	61.7	8

NBI NO.	BRIDGE NO.	FEATURE INTERSECTED	FACILITY CARRIED	LENGTH	STRUCTURE OBSOLETE ITEMS					SUFF RATING	FAS
					67	68	69	71	72		
6600012	00021	BIG MCNCN DITCH	200 SOUTH	74	5	3	N	8	5	52.8	8
6600018	00027	BIG MCNCN DITCH	100 SOUTH	104	7	5	N	8	3	92.0	8
6600093	00173	INDIAN CREEK	BASE ROAD	50	8	7	N	9	3	96.0	8
6600136	00250	MILL CREEK	450 EAST	74	8	5	N	8	3	93.0	8
6600137	00251	MILL CREEK	315 EAST	72	6	5	N	8	3	93.0	8
6600150	00283	BARTER DITCH	125 EAST	27	8	4	N	8	3	92.0	8
6600152	00291	TIPPECANOE RIVER	625 EAST	133	6	2	N	9	5	67.3	4
6600156	00299	HILL DITCH	900 SOUTH	27	4	3	N	7	8	55.6	8

TOTAL NUMBER DEFICIENT OR OBSOLETE 17

TOTAL LENGTH DEFICIENT OR OBSOLETE 1299

NBI NO.	BRIDGE NO.	FEATURE INTERSECTED	FACILITY CARRIED	LENGTH	STRUCTURE DEFICIENT ITEMS						SUFF RATING	FAS
					58	59	60	62	67	71		
6700003	00003	BRANCH BIG RACCOON CREEK	ROAD 1350	28	5	4	3	N	3	5	16.6	8
6700007	00008	PETERS CREEK	ROAD 850 N	30	6	6	6	N	2	6	33.6	8
6700009	00010	BIG RACCOON CREEK	ROAD 600 W	154	7	6	5	N	2	6	31.8	8
6700011	00012	BYRD BRANCH CREEK	ROAD 725 W	25	6	5	4	N	2	4	25.2	8
6700015	00016	BYRD BRANCH CREEK	ROAD 900 N	30	5	4	5	N	2	5	36.9	8
6700022	00035	BRANCH NORTH RAMP CREEK	ROAD 100 E	31	5	3	4	N	3	5	26.3	8
6700025	00038	BRANCH NORTH RAMP CREEK	ROAD 1000	27	5	5	4	N	2	4	15.1	8
6700029	00042	SOUTH RAMP CREEK	ROAD 25 WE	44	5	5	3	N	3	5	34.8	8
6700030	00043	LICK CREEK	ROAD 425 E	26	5	4	5	N	2	4	23.6	8
6700031	00044	CLEAR CREEK	ROAD 900 E	36	4	3	5	N	2	5	31.1	8
6700035	00048	SNYDER BRANCH CREEK	ROAD 200 N	21	4	4	4	N	2	4	11.5	8
6700041	00054	BLEDSCOE BRANCH CREEK	ROAD 175 E	27	6	5	4	N	4	4	31.7	8
6700045	00058	BIG WALNUT CREEK	ROAD 900 N	211	7	6	6	N	2	8	33.8	8
6700046	00059	CLEAR CREEK	ROAD 725 E	33	5	5	3	N	3	5	17.0	8
6700047	00060	PLUM CREEK	ROAD 600 E	36	5	4	4	N	2	3	29.6	8
6700051	00065	MILLER CREEK	ROAD 400 N	33	5	5	3	N	3	4	24.2	8
6700052	00066	BRANCH DEER CREEK	ROAD 550 E	31	5	5	6	N	2	4	27.2	8
6700059	00073	CLEAR CREEK	ROAD 375 E	102	5	5	5	N	2	6	34.6	8
6700062	00076	BLEDSCOE BRANCH CREEK	ROAD 325 E	44	3	3	3	N	2	4	20.0	8
6700063	00077	BLEDSCOE BRANCH CREEK	ROAD 400 N	44	4	4	4	N	2	5	31.9	8
6700066	00080	DRY BRANCH CREEK	ROAD 325 N	31	5	5	4	N	4	3	22.4	8
6700067	00081	DRY BRANCH CREEK	ROAD 200 N	36	6	6	6	N	2	4	46.5	8
6700075	00090	LITTLE WALNUT CREEK	ROAD 250 N	80	7	7	6	N	2	5	28.9	8
6700077	00091	LITTLE WALNUT CREEK	ROAD 750 W	31	7	6	3	N	2	4	27.5	8
6700078	00092	LITTLE WALNUT CREEK	ROAD 625 W	35	5	5	4	N	4	4	33.2	8
6700081	00095	JONES CREEK	ROAD 250 W	29	6	6	5	N	2	3	28.8	8
6700086	00100	LITTLE WALNUT CREEK	ROAD 450 N	84	7	6	6	N	2	7	31.5	8
6700090	00104	BRANCH BIG WALNUT CREEK	DUNBAR ROA	28	5	5	5	N	2	4	34.4	8
6700091	00105	BIG WALNUT CREEK	ROAD 25 NO	175	7	7	6	N	2	7	29.1	8
6700093	00107	BRANCH LEATHERMAN CREEK	ROAD 675 W	26	5	4	4	N	2	4	29.9	8
6700094	00108	LONG BRANCH CREEK	ROAD 75 SO	41	5	4	4	N	4	5	55.2	4
6700097	00111	LITTLE WALNUT CREEK	ROAD 50 NO	176	2	2	2	N	2	4	19.1	8
6700100	00114	LONG BRANCH CREEK	ROAD 500 W	44	5	5	4	N	4	4	23.9	8
6700101	00115	BRANCH OF SNAKE CREEK	ROAD 250 S	34	6	5	3	N	2	4	21.7	8
6700102	00116	BRANCH LONG BRANCH CREEK	ROAD 800 W	24	5	5	3	N	2	4	20.8	8
6700103	00117	BRANCH LONG BRANCH CREEK	ROAD 175 S	23	6	6	4	N	2	3	23.2	8
6700107	00121	BIG WALNUT CREEK	ROAD 375 W	155	7	6	6	N	2	7	34.0	8
6700111	00125	BIG WALNUT CREEK	ROAD 550 S	208	7	6	6	N	2	6	39.4	8
6700112	00127	DEER CREEK	ROAD 100 N	31	5	4	4	N	2	3	28.1	8
6700115	00130	DEER CREEK	ROAD 750 E	33	7	6	4	N	4	4	46.0	8
6700116	00131	DEER CREEK	ROAD 50 SO	48	3	3	3	N	2	4	26.8	8
6700117	00132	DEER CREEK	ROAD 525 E	44	3	3	3	N	2	3	21.9	8
6700120	00135	BRANCH LITTLE DEER CREEK	ROAD 300 S	30	4	3	3	N	2	3	15.6	8
6700121	00136	LITTLE DEER CREEK	ROAD 650 E	26	6	5	4	N	4	4	28.1	8
6700122	00137	BIG WALNUT CREEK	ROAD 100 E	121	5	5	6	N	2	6	14.2	8
6700124	00139	BIG WALNUT CREEK	ROAD 125 N	162	7	5	5	N	2	7	33.8	8
6700126	00146	BIG WALNUT CREEK	ROAD 25 EA	162	6	5	6	N	2	6	29.5	8

NBI NO.	BRIDGE NO.	FEATURE INTERSECTED	FACILITY CARRIED	LENGTH	STRUCTURE DEFICIENT ITEMS						SUFF RATING	FAS
					58	59	60	62	67	71		
6700130	00150	BRANCH OWL BRANCH CREEK	ROAD 200 S	27	5	5	5	N	2	3	27.2	3
6700131	00152	DEER CREEK	DEVIL BACK	92	7	5	6	N	2	6	36.9	8
6700136	00157	BRANCH OF MAIDEN RUN	ROAD 750 W	23	6	5	5	N	2	4	42.0	8
6700138	00159	BIG WALNUT CREEK	ROAD 650 W	172	4	3	3	N	3	8	17.6	8
6700141	00162	CHURCH CREEK	ROAD 1050	24	5	4	4	N	4	4	51.0	8
6700142	00163	CHURCH CREEK	ROAD 1100	27	5	4	3	N	2	3	21.6	8
6700144	00165	BRANCH OF CROYS CREEK	ROAD 1200	23	4	3	3	N	2	4	27.9	8
6700148	00170	BIG WALNUT CREEK	HUFFMAN RD	267	6	6	6	N	2	5	41.3	8
6700153	00175	LEATHERWOOD CREEK	ROAD 375 W	32	6	4	4	N	4	4	24.5	8
6700157	00183	MOSQUITO CREEK	ROAD 25 EA	28	5	5	4	N	4	5	47.7	8
6700158	00184	DEER CREEK	ROAD 250 W	92	7	4	3	N	2	3	18.1	8
6700161	00187	DEER CREEK	ROAD 25 EA	118	6	6	5	N	2	7	33.5	8
6700163	00189	BELLE UNION BRANCH CREEK	ROAD 675 S	34	5	5	5	N	2	4	28.8	8
6700172	00198	BRANCH MILL CREEK	ROAD 1200	23	5	4	5	N	4	4	23.1	8
6700177	00205	SALLUST BRANCH CREEK	ROAD 925 E	28	6	4	5	N	4	5	31.6	8
6700182	00211	MILL CREEK	ROAD 450 S	81	7	6	5	N	2	6	30.9	8
6700186	00217	DOE CREEK	ROAD 25 EA	37	4	4	1	N	0	4	23.4	8
6700195	00227	MILL CREEK	ROAD 850 E	132	8	3	4	N	2	5	22.3	8
6700196	00229	BRANCH OF MILL CREEK	ROAD 925 E	128	6	5	4	N	4	6	38.2	8
6700197	00230	MILL CREEK	ROAD 1025	92	7	2	5	N	2	5	16.9	8
6700202	00240	CLEAR CREEK	ROAD 800 N	23	4	3	4	N	2	4	22.6	8
6700204	00249	BIG WALNUT CREEK	ROAD 800 N	104	6	6	6	N	2	7	26.1	8
6700205	00250	SOUTH RAMP CREEK	ROAD 850 N	45	5	5	4	N	4	5	50.8	8
6700212	00259	CLINE CREEK	ROAD 50 WE	24	5	4	4	N	4	4	22.3	8
6700213	00260	BELLE UNION BRANCH CREEK	ROAD 825 E	22	6	5	3	N	3	3	13.3	8
6700218	00278	CONRAIL	ROAD 275 S	116	5	4	6	N	4	N	26.9	8
6700219	00279	CONRAIL	ROAD 600 W	187	3	3	3	N	2	N	20.7	8
6700220	00282	CSX RAILROAD	LANDFILL R	65	4	6	4	N	2	N	16.0	8
6700222	00286	CONRAIL	ROAD 100 E	124	6	4	7	N	4	N	35.8	8
6700229	00301	BIG WALNUT CREEK	ROAD 750 S	234	4	5	4	N	2	5	30.0	8
6700234	00306	FALLS BRANCH CREEK	ROAD 350 N	23	5	5	5	N	2	4	20.0	8

NBI NO.	BRIDGE NO.	FEATURE INTERSECTED	FACILITY CARRIED	LENGTH	STRUCTURE OBSOLETE				ITEMS 72	SUFF RATING	FAS
					67	68	69	71			
6700002	00002	BRANCH OF RACCOON CREEK	ROAD 875 W	31	6	3	N	8	4	79.3	8
6700004	00004	BRANCH BIG RACCOON CREEK	ROAD 425 W	31	4	2	N	6	4	51.0	8
6700010	00011	RAMP CREEK	ROAD 550 W	83	4	2	N	6	3	48.5	8
6700018	00030	CLINE CREEK	ROAD 50 EA	32	6	5	N	5	3	84.5	8
6700028	00041	SOUTH RAMP CREEK	ROAD 850 N	28	4	2	N	3	3	36.6	8
6700040	00053	BRANCH FALLS BRANCH CRK	ROAD 25 WE	27	4	2	N	4	4	48.8	8
6700049	00062	CLEAR CREEK	ROAD 500 N	55	4	3	N	7	6	42.1	8
6700054	00068	MILLER CREEK	ROAD 675 E	40	5	3	N	7	6	63.2	8
6700064	00078	FALLS BRANCH CREEK	ROAD 500 N	28	5	2	N	6	4	58.7	8
6700069	00083	FALLS BRANCH CREEK	ROAD 350 N	28	6	3	N	6	4	68.7	8
6700072	00086	BRANCH OWL CREEK	MORTON ROA	59	5	3	N	6	4	54.5	8

NBI NO.	BRIDGE NO.	FEATURE INTERSECTED	FACILITY CARRIED	LENGTH	STRUCTURE OBSOLETE					ITEMS 72	SUFF RATING	FAS
					67	68	69	71	72			
6700075	00089	FALLS BRANCH CREEK	ROAD 250 N	36	6	2	N	7	5		78.3	8
6700087	00101	LEATHERMAN CREEK	ROAD 125 N	33	4	2	N	5	2		42.7	8
6700092	00106	BR. LITTLE WALNUT CREEK	ROAD 450 W	34	4	2	N	5	3		50.2	8
6700095	00109	LITTLE WALNUT CREEK	WALNUT ROA	154	8	2	N	7	6		77.4	4
6700096	00110	LEATHERMAN CREEK	ROAD 525 W	30	4	2	N	4	4		30.9	8
6700098	00112	BIG WALNUT CREEK	WALNUT ROA	316	8	2	N	7	4		77.2	4
6700108	00122	DEWEESE BRANCH CREEK	ROAD 150 W	33	5	3	N	4	4		59.8	4
6700113	00128	DEER CREEK	ROAD 750 E	32	6	3	N	7	5		63.9	8
6700123	00138	DRY BRANCH CREEK	ROAD 200 E	36	4	7	N	3	3		33.0	8
6700127	00147	BRANCH DEER CREEK	ROAD 50 SO	35	6	3	N	6	4		68.7	8
6700128	00148	BRANCH DEER CREEK	ROAD 50 NO	23	6	2	N	4	3		72.9	8
6700129	00149	DEER CREEK	ROAD 675 E	34	5	2	N	4	3		63.3	8
6700146	00167	BRANCH OF CROYS CREEK	ROAD 1200	32	5	3	N	3	4		47.9	8
6700151	00173	SLATE RUN	POLAND ROA	31	5	2	N	4	3		51.7	8
6700154	00178	ROCKY FORK CREEK	ROAD 250 W	34	4	3	N	6	4		63.4	8
6700159	00185	UPPER LIMESTONE CREEK	ROAD 250 E	40	6	3	N	6	5		70.4	8
6700165	00191	HIGGINS BRANCH CREEK	ROAD 1000	50	7	3	N	4	5		74.6	8
6700170	00196	BELLE UNION BRANCH CREEK	ROAD 775 E	23	5	3	N	4	5		62.0	8
6700171	00197	HIGGINS BRANCH CREEK	ROAD 675 E	33	5	3	N	4	3		48.3	8
6700173	00199	MILL CREEK	ROAD 1300	149	4	2	N	5	3		46.9	8
6700174	00201	BRANCH OF MILL CREEK	ROAD 750 E	32	5	3	N	6	4		58.2	8
6700178	00206	SALLUST BRANCH CREEK	ROAD 300 S	44	4	4	N	5	3		54.1	8
6700185	00215	FERGUSON BRANCH	ROAD 1125	31	5	2	N	4	3		51.9	8
6700187	00218	BRANCH DOE CREEK	ROAD 25 EA	34	4	3	N	4	5		41.4	8
6700190	00221	HIGGINS BRANCH CREEK	ROAD 875 S	46	5	2	N	4	4		52.3	8
6700199	00233	COTTON BRANCH CREEK	ROAD 925 E	44	4	3	N	4	4		42.6	8
6700217	00276	CONRAIL	ROAD 400 W	160	4	2	4	N	3		35.8	8
6700221	00285	BR. S. FK LITTLE RACCOON	ROAD 800 W	39	6	5	N	3	4		91.0	8
6700223	00288	CONRAIL	ARNOLD ROA	116	5	2	4	N	3		47.3	8
6700225	00297	FALLS BRANCH CREEK	ROAD 25 WE	23	6	2	N	4	4		66.7	8
6700227	00299	BRANCH OF MILL CREEK	ROAD 875 E	22	4	5	N	3	4		61.3	8
6700231	00305	BRANCH BIG WALNUT CREEK	ROAD 1050	28	6	4	N	4	3		82.5	8
6700236	00308	FALLS BRANCH CREEK	ROAD 500 N	23	6	2	N	6	4		70.9	8
6700237	00123	CLINE CREEK	ROAD 150 W	32	6	N	N	3	3		89.4	4

TOTAL NUMBER DEFICIENT OR OBSOLETE 123

TOTAL LENGTH DEFICIENT OR OBSOLETE 7587

RANDOLPH COUNTY

LISTING FOR COUNTY DEFICIENT AND OBSOLETE BRIDGES

DATE 03/20/98

NBI NO.	BRIDGE NO.	FEATURE INTERSECTED	FACILITY CARRIED	LENGTH	STRUCTURE DEFICIENT ITEMS							SUFF RATING	FAS
					58	59	60	62	67	71			
6800007	00016	BEAR CREEK	300N	24	5	5	3	N	3	5	19.4	8	
6800019	00029	BRANCH OF FETID CREEK	200W	32	6	4	7	N	4	6	39.2	8	
6800024	00034	BUSH CREEK	750N	75	7	5	5	N	2	7	34.1	8	
6800035	00049	BEAR CREEK	450W	61	7	6	7	N	2	4	49.2	8	
6800037	00051	WHITE RIVER	180N	105	7	6	7	N	2	6	45.1	8	
6800038	00052	CLEAR CREEK	100E	30	6	6	3	N	3	4	22.7	8	
6800039	00053	MILLER CREEK	750N	26	4	5	4	N	2	6	17.6	8	
6800049	00064	MITCHELL DITCH	700N	24	5	4	4	N	4	5	30.3	8	
6800054	00070	WHITE RIVER	UNION CITY	102	4	5	5	N	5	7	49.4	3	
6800092	00117	LITTLE WHITE RIVER	200S	80	4	5	5	N	2	4	23.7	8	
6800110	00137	WHITE RIVER	1000W	150	5	4	5	N	2	5	23.1	8	
6800116	00145	CABIN CREEK	400S	76	4	4	4	N	4	6	36.9	8	
6800121	00154	LITTLE WHITE RIVER	1150W	80	5	3	7	N	2	6	24.9	8	
6800125	00159	HARSHMAN CREEK	500E	31	4	4	5	N	2	6	28.0	8	
6800149	00183	GREENVILLE CREEK	500S	28	4	5	5	N	4	4	37.0	8	
6800154	00190	SPARROW CREEK	BASE LINE	20	N	N	N	4	2	3	37.0	8	
6800167	00208	WHITEWATER RIVER	900S	32	7	7	4	N	4	5	49.3	8	
6800181	00226	GREENVILLE CREEK	400S	59	5	3	3	N	2	5	24.7	8	
6800183	00228	GREENVILLE CREEK	690S	23	6	5	3	N	3	4	21.3	8	
6800192	00243	JORDAN CREEK	1100S	23	7	4	5	N	4	7	49.6	8	
6800203	00254	BRANCH OF GREENS FORK	1000S	25	5	5	3	N	3	3	17.4	8	
6800208	00259	CHERRY RUN	45E	30	5	4	5	N	2	5	25.8	8	
6800217	00284	CABIN CREEK	160S	80	8	5	7	N	2	7	27.8	8	
6800226	00301	BRANCH OF MISSISSINAWA	800N	22	6	5	2	N	2	5	26.4	8	
6800229	00304	SALT CREEK	CARL STREE	37	6	5	6	N	2	5	50.3	8	
6800232	00307	SALT CREEK	EAST NORTH	48	5	0	3	N	0	7	37.8	8	
6800235	00310	SALT CREEK	SOUTH MAIN	46	5	5	5	N	2	6	31.1	3	

NBI NO.	BRIDGE NO.	FEATURE INTERSECTED	FACILITY CARRIED	LENGTH	STRUCTURE OBSOLETE ITEMS					SUFF RATING	FAS	
					67	68	69	71	72			
6800002	00006	BUSH CREEK	800W	33		6	4	N	3	5	72.2	8
6800006	00110	BRANCH OF CAMPBELL CREEK	1200W	40		3	4	N	4	5	42.7	4
6800012	00021	ELKHORN CREEK	500N	35		5	2	N	6	6	68.4	4
6800016	00025	BEAR CREEK	500W	60		7	3	N	7	7	78.0	8
6800053	00068	LITTLE MISSISSINAWA	800E	58		4	3	N	6	6	54.6	4
6800071	00093	BRANCH OF WHITE RIVER	150N	30		4	3	N	6	5	51.5	8
6800073	00095	BRANCH OF WHITE RIVER	SHORT STREE	25		5	3	N	5	4	63.2	3
6800089	00114	LITTLE WHITE RIVER	300S	90		4	2	N	4	6	41.9	8
6800095	00121	SUGAR CREEK	150S	42		5	4	N	3	3	76.0	8
6800113	00142	SALT CREEK	BASE LINE	27		3	3	N	4	5	31.0	8
6800115	00144	MUD CREEK	BASE LINE	31		4	3	N	5	5	44.7	8
6800139	00173	POPLAR RUN	400S	22		5	3	N	5	5	45.6	8
6800150	00185	WHITE RIVER	140S	66		4	3	N	7	5	47.1	4
6800153	00189	LITTLE WHITE RIVER	400S	76		7	3	N	7	6	76.9	8
6800169	00212	LITTLE MISSISSINAWA	250N	36		4	2	N	7	6	47.1	4

RANDOLPH COUNTY

LISTING FOR COUNTY DEFICIENT AND OBSOLETE BRIDGES

DATE 03/20/98

NBI NO.	BRIDGE NO.	FEATURE INTERSECTED	FACILITY CARRIED	LENGTH	STRUCTURE OBSOLETE ITEMS					SUFF RATING	FAS
					67	68	69	71	72		
6800177	00222	PRICE DITCH	650E	26	5	3	N	3	5	58.2	8
6800178	00223	DISMAL CREEK	730E	24	4	3	N	4	4	47.2	8
6800202	00252	WHITEWATER RIVER	1000S	54	6	3	N	7	7	86.9	8
6800216	00283	LOW'S BRANCH	500N	25	6	6	N	4	3	69.7	8
6800219	00286	MARTINDALE CREEK	700S	25	4	5	N	3	4	42.9	8
6800240	00224	GREENVILLE CREEK	900E	62	6	4	N	7	3	79.6	8
6800241	00133	EIGHT MILE CREEK	500W	23	3	N	N	5	7	39.9	8

TOTAL NUMBER DEFICIENT OR OBSOLETE 49

TOTAL LENGTH DEFICIENT OR OBSOLETE 2279

RIPLEY COUNTY

LISTING FOR COUNTY DEFICIENT AND OBSOLETE BRIDGES

DATE 03/20/98

NBI NO.	BRIDGE NO.	FEATURE INTERSECTED	FACILITY CARRIED	LENGTH	STRUCTURE DEFICIENT ITEMS						SUFF RATING	FAS
					58	59	60	62	67	71		
690008	0008	BRANCH OF LAUGHERY CREEK	CAVEHILL R	25	4	7	5	N	5	6	54.8	8
690014	00015	BRANCH OF LAUGHERY CREEK	CAVEHILL R	27	6	4	5	N	2	4	16.1	8
690015	00016	INDIAN-KENTUCK CREEK	CO. RD. 70	25	6	6	4	N	4	4	40.4	8
690023	00024	BIG GRAHAM CREEK	CO. RD. 20	44	4	4	2	N	2	4	15.4	8
690024	00025	BIG GRAHAM CREEK	CO. RD. 35	88	4	4	3	N	3	4	24.8	8
690033	00046	LAUGHERY CREEK	CO. RD. 40	182	5	5	5	N	2	8	23.0	8
690048	00064	LITTLE OTTER CREEK	CO. RD. 30	38	6	4	5	N	4	7	34.7	8
690058	00076	OTTER CREEK	HOPEWELL R	91	5	5	4	N	4	4	33.7	8
690064	00081	OTTER CREEK	CO. RD. 85	113	5	5	5	N	2	7	20.7	4
690071	00089	RIPLEY CREEK	OLD MILAN	61	5	6	3	N	3	5	35.8	8
690093	00113	WALNUT FORK	CO. RD. 13	30	7	7	7	N	5	2	67.5	8
690102	00126	PIPE CREEK	CO. RD. 10	23	6	5	4	N	2	3	15.8	8
690106	00132	NORTH FORK	CO. RD. 87	37	5	5	4	N	4	4	48.9	4
690107	00129	HONEY CREEK	CO. RD. 90	24	5	4	5	N	4	4	34.5	4
690109	00133	VERNON FK MUSCATATUCK RV	BROWNSTOWN	99	4	3	2	N	0	6	21.1	8
690129	00193	BIG CREEK	CO. RD. 90	32	4	4	5	N	2	3	15.4	8
690140	00180	CSX RAILROAD	FINKE ROAD	101	3	6	6	N	5	N	50.6	8

NBI NO.	BRIDGE NO.	FEATURE INTERSECTED	FACILITY CARRIED	LENGTH	STRUCTURE OBSOLETE ITEMS					SUFF RATING	FAS
					67	68	69	71	72		
690003	00003	RACCOON CREEK	OLEAN ROAD	103	5	2	N	7	3	58.7	8
690009	00009	LAUGHERY CREEK	CAVEHILL R	202	5	2	N	6	4	47.7	8
690013	00014	LAUGHERY CREEK	CAVEHILL R	175	6	2	N	8	4	77.0	8
690021	00022	LITTLE GRAHAM CREEK	CO. RD. 25	45	5	2	N	4	5	51.0	8
690026	00027	INDIAN-KENTUCK CREEK	CO. RD. 35	23	5	2	N	3	5	55.6	8
690032	00038	BIG CREEK	OLD MICHIG	64	5	2	N	6	2	57.5	8
690036	00049	BR N. FORK BIG GRAHAM CK	CO. RD. 30	22	6	3	N	6	6	71.7	8
690037	00050	NORTH FORK BIG GRAHAM CK	CO. RD. 10	40	5	2	N	5	4	60.3	8
690051	00068	BRANCH OF S. HOGAN CREEK	CO. RD. 50	25	6	2	N	5	4	76.2	8
690052	00069	LITTLE GRAHAM CREEK	CO. RD. 40	36	5	2	N	5	5	51.9	8
690053	00070	LITTLE OTTER CREEK	CO. RD. 65	28	6	2	N	3	4	67.4	8
690054	00072	LEATHERWOOD CREEK	CO. RD. 50	36	6	2	N	6	5	68.2	8
690055	00073	OTTER CREEK	CO. RD. 50	106	5	2	N	6	3	56.9	8
690057	00075	LEATHERWOOD CREEK	CO. RD. 80	38	4	3	N	5	5	49.1	8
690060	00078	LITTLE OTTER CREEK	CO. RD. 70	50	5	2	N	5	4	49.5	8
690063	00080	BRUSH CREEK	CO. RD. 85	42	5	2	N	4	4	60.0	4
690075	00097	RIPLEY CREEK	CO. RD. 64	23	5	3	N	5	3	64.7	8
690077	00100	MOLLEN-KRAMER RESERVOIR	CO. RD. 30	41	5	2	N	6	5	71.1	4
690090	00124	LAUGHERY CREEK	CO. RD. 10	27	7	2	N	6	6	74.8	8
690092	00112	TUB CREEK	CO. RD. 13	42	3	3	N	5	5	33.7	8
690114	00168	OTTER CREEK	CO. RD. 65	26	4	3	N	5	5	34.2	8
690115	00169	BRUSH CREEK	CO. RD. 95	45	7	3	N	6	5	76.9	8
690116	00172	BIG CREEK	CO. RD. 90	40	5	3	N	4	5	49.4	8
690134	00199	FLATRCK CREEK	CO. RD. 96	26	3	3	N	5	5	19.8	8
690141	00013	RACCOON CREEK	CO. RD. 55	22	5	2	N	4	4	58.5	8

RIPLEY COUNTY

LISTING FOR COUNTY DEFICIENT AND OBSOLETE BRIDGES

DATE 03/20/98

NBI NO.	BRIDGE NO.	FEATURE INTERSECTED	FACILITY CARRIED	LENGTH	STRUCTURE OBSOLETE ITEMS					SUFF RATING	FAS
					67	68	69	71	72		
6900142	00090	RIPLEY CREEK	CO. RD. 75	51	5	3	N	4	5	48.8	8
6900144	00128	PIPE CREEK	CO. RD. 91	36	5	N	N	3	5	80.9	8

TOTAL NUMBER DEFICIENT OR OBSOLETE 44

TOTAL LENGTH DEFICIENT OR OBSOLETE 2454

NBI NO.	BRIDGE NO.	FEATURE INTERSECTED	FACILITY CARRIED	LENGTH	STRUCTURE DEFICIENT ITEMS						SUFF RATING	FAS
					58	59	60	62	67	71		
7000015	00017	GILSON CREEK	RUSHVILLE	25	6	5	4	N	4	6	63.7	8
7000020	00022	LITTLE BLUE RIVER	ROAD 150 W	40	6	6	5	N	5	2	72.7	8
7000034	00037	SHANKATANK CREEK	ROAD 600 N	46	6	5	3	N	3	6	51.0	8
7000052	00057	FLAT ROCK RIVER	ROAD 800 N	60	6	6	5	N	5	2	80.0	8
7000053	00058	WIKOFF DITCH	ROAD 450 E	34	6	6	6	N	6	2	90.0	8
7000069	00079	N BRANCH OF BEN DAVIS CR	ROAD 250 N	27	6	6	3	N	3	4	43.6	8
7000076	00087	OVERFLOW OF FLAT ROCK R.	ROAD 395 E	120	6	6	4	N	4	6	59.7	8
7000079	00089	BRANCH OF BEN DAVIS CR.	ROAD 450 E	21	7	7	4	N	4	4	48.1	8
7000090	00100	FLAT ROCK RIVER	ROAD 300 N	153	6	6	7	N	2	6	20.6	8
7000093	00104	MUD CREEK	HENDERSON	34	6	5	4	N	4	6	57.1	8
7000094	00105	MUD CREEK	ROAD 450 W	33	4	4	4	N	4	4	29.3	8
7000099	00110	FARMERS STREAM	ROAD 550 W	25	6	6	4	N	4	4	56.5	8
7000104	00115	LITTLE BLUE RIVER	ROAD 300 N	137	5	2	2	N	2	6	33.9	8
7000105	00116	LITTLE BLUE RIVER	ROAD 500 N	80	4	5	4	N	4	7	62.0	8
7000111	00124	LITTLE BLUE RIVER	BASE ROAD	92	5	5	4	N	4	3	63.0	8
7000121	00135	MUD CREEK	ROAD 100 S	48	6	6	4	N	4	6	62.7	8
7000123	00137	GODDARD DITCH	ROAD 715 W	40	6	5	7	N	5	2	68.2	4
7000127	00141	BRANCH FLAT ROCK RIVER	ROAD 200 W	50	6	4	5	N	4	6	43.3	8
7000132	00146	FLAT ROCK RIVER	ROAD 650 S	184	7	7	7	N	2	6	30.8	8
7000133	00147	FLAT ROCK RIVER	ROAD 350 S	185	0	0	0	N	0	6	24.4	8
7000141	00155	BRANCH OF L. FLAT ROCK R	ROAD 450 S	28	5	5	5	N	4	2	41.9	8
7000145	00159	BRANCH OF L. FLAT ROCK R	ROAD 365 E	27	6	5	3	N	3	6	43.6	8
7000147	00161	BRANCH OF L. FLAT ROCK R	ROAD 450 E	30	6	6	5	N	5	2	67.7	8
7000149	00163	SANES CREEK	ROAD 800 E	49	5	4	4	N	4	6	46.8	4
7000151	00165	BRANCH OF L. FLAT ROCK R	ROAD 600 E	27	5	4	4	N	4	6	36.4	8
7000155	00169	BRANCH OF L. FLAT ROCK R	ROAD 400 S	26	6	6	6	N	6	2	83.6	8
7000172	00187	LITTLE FLAT ROCK RIVER	NORTH WALN	102	3	2	3	N	2	6	22.7	8
7000173	00188	LITTLE FLAT ROCK RIVER	NORTH RAIL	94	4	4	4	N	2	6	25.3	8
7000176	00191	FLAT ROCK RIVER	ROAD 900 S	345	4	6	6	N	2	7	20.2	8
7000177	00192	FLAT ROCK RIVER	ROAD 1050	227	3	3	5	N	2	6	25.1	8
7000183	00198	DEER CREEK	ROAD 850 W	29	4	4	4	N	4	4	49.2	8
7000187	00252	TURKEY CREEK	ROAD 350 E	44	6	6	5	N	5	2	73.7	8
7000208	00117	BRANCH LITTLE BLUE RIVER	ROAD 500 N	22	5	4	4	N	4	4	56.7	8
7000210	00265	MCGINNIS DITCH	ROAD 510 S	22	5	5	4	N	4	4	46.7	8

NBI NO.	BRIDGE NO.	FEATURE INTERSECTED	FACILITY CARRIED	LENGTH	STRUCTURE OBSOLETE ITEMS					SUFF RATING	FAS
					67	68	69	71	72		
7000003	00003	SIX MILE CREEK	ROAD 1000	101	5	3	N	6	3	56.6	8
7000012	00013	THREE MILE CREEK	ROAD 400 W	52	6	5	N	6	3	92.0	8
7000013	00015	LITTLE BLUE RIVER	ROAD 600 N	50	6	5	N	6	3	91.0	8
7000016	00018	THREE MILE CREEK	RUSHVILLE	56	6	4	N	6	3	76.2	4
7000017	00019	LITTLE BLUE RIVER	ROAD 290 W	61	5	5	N	6	3	80.0	8
7000030	00033	SHANKATANK CREEK	ROAD 900 N	48	6	2	N	6	6	77.9	4
7000031	00034	PRINE DITCH	ROAD 900 N	37	7	2	N	6	5	76.9	4
7000045	00050	BRANCH FLAT ROCK RIVER	ROAD 1100	27	5	3	N	6	4	58.5	8

RUSH COUNTY

LISTING FOR COUNTY DEFICIENT AND OBSOLETE BRIDGES

DATE 03/20/98

NBI NO.	BRIDGE NO.	FEATURE INTERSECTED	FACILITY CARRIED	LENGTH	STRUCTURE OBSOLETE ITEMS					SUFF RATING	FAS
					67	68	69	71	72		
700072	00082	BEN DAVIS CREEK	ROAD 725 E	24	5	5	N	6	3	81.0	8
700073	00083	BRANCH OF BEN DAVIS CR.	ROAD 600 E	28	5	5	N	6	3	81.0	8
700077	00086	OVERFLOW OF FLAT ROCK R.	ROAD 400 E	72	6	3	N	6	5	77.0	8
700083	00093	BEN DAVIS CREEK	ROAD 350 E	52	5	6	N	6	2	81.0	8
700089	00099	FLAT ROCK RIVER	ROAD 400 N	90	6	4	N	6	3	76.8	8
7000113	00127	LITTLE BLUE RIVER	ROAD 900 W	96	5	5	N	6	3	66.4	8
7000124	00138	MUD CREEK	ROAD 715 W	44	5	3	N	5	5	58.7	4
7000139	00153	FLAT ROCK RIVER	ROAD 600 S	105	6	5	N	3	5	77.9	8
7000144	00158	BRANCH OF L. FLAT ROCK R	ROAD 365 E	26	5	5	N	6	3	81.0	8
7000148	00162	LITTLE FLAT ROCK RIVER	ROAD 450 E	38	6	3	N	6	6	78.0	8
7000150	00164	LITTLE FLAT ROCK RIVER	ROAD 300 S	44	5	3	N	6	5	61.5	8
7000189	00256	LITTLE SALT CREEK	ROAD 800 E	24	6	3	N	6	4	75.9	4
7000199	00264	CARTHAGE CREEK	ROAD 900 N	29	7	4	N	6	3	80.0	4
7000206	00090	BRANCH OF BEN DAVIS CR.	ROAD 150 N	22	6	3	N	6	5	80.1	8

TOTAL NUMBER DEFICIENT OR OBSOLETE 56

TOTAL LENGTH DEFICIENT OR OBSOLETE 3632

NBI NO.	BRIDGE NO.	FEATURE INTERSECTED	FACILITY CARRIED	LENGTH	STRUCTURE DEFICIENT ITEMS						SUFF RATING	FAS
					58	59	60	62	67	71		
7100002	00211	ST. JOSEPH RIVER	ANGELA BOU	268	4	5	5	N	5	8	72.2	3
7100014	00089	LOST CREEK	CEDAR ROAD	37	5	5	4	N	2	7	23.6	8
7100025	00081	LATERAL NO. 5 DITCH	ELM ROAD	37	6	6	5	N	2	8	47.0	8
7100027	00022	BAUGO CREEK	GOSHEN ROA	125	5	6	3	N	3	6	52.1	8
7100037	00209	ST. JOSEPH RIVER	JEFFERSON	490	4	4	4	N	2	8	14.0	3
7100038	00012	GEYER DITCH	JOHNSON RO	51	5	5	4	N	2	5	16.1	4
7100045	00152	JUDAY CREEK	KINTZ ROAD	26	4	3	2	N	2	3	2.0	8
7100051	00205	ST. JOSEPH RIVER	LOGAN STRE	494	4	4	4	N	4	8	45.8	3
7100062	00129	YELLOW BANK CREEK	QUINCE ROA	24	6	5	4	N	2	7	36.4	8
7100068	00019	BR GEYER DITCH	RICE ROAD	24	5	4	4	N	4	7	27.5	8
7100085	00057	PINE CREEK	SPRUCE ROA	37	5	4	4	N	4	7	47.7	8
7100087	00034	POTATO CREEK	SYCAMORE R	33	6	6	6	N	2	5	38.1	8
7100100	00196	ARDMORE TRAIL	MAYFLOWER	118	4	7	7	N	7	N	89.6	3
7100105	00007	JUDAY CREEK	CLEVELAND	26	4	6	6	N	6	8	95.4	3
7100113	00112	HESTON CREEK	TYLER ROAD	21	N	N	N	5	2	5	39.9	8
7100114	00111	LEONARD DITCH	YORK ROAD	24	6	5	7	N	2	5	22.5	8

NBI NO.	BRIDGE NO.	FEATURE INTERSECTED	FACILITY CARRIED	LENGTH	STRUCTURE OBSOLETE ITEMS					SUFF RATING	FAS
					67	63	69	71	72		
7100016	00015	BARLOSKI DITCH	CRUMSTOWN	30	3	6	N	7	6	56.9	8
7100030	00091	LEONARD DITCH	HARRISON R	23	4	2	N	7	7	48.9	3
7100050	00071	HESTON CREEK	LINDEN ROA	26	3	4	N	7	5	32.8	8
7100075	00068	HESTON CREEK	ROCKSTROH	25	7	3	N	7	6	77.9	8
7100076	00208	ST. JOSEPH RIVER	SAMPLE STR	385	6	3	N	8	6	78.0	8
7100077	00063	PINE CREEK	SHIVELY RO	51	5	3	N	6	7	67.9	8
7100103	00193	CONRAIL RAILROAD	PORTAGE AV	119	7	3	5	N	6	76.7	3

TOTAL NUMBER DEFICIENT OR OBSOLETE 23

TOTAL LENGTH DEFICIENT OR OBSOLETE 2494

SCOTT COUNTY

LISTING FOR COUNTY DEFICIENT AND OBSOLETE BRIDGES

DATE 03/20/98

NBI NO.	BRIDGE NO.	FEATURE INTERSECTED	FACILITY CARRIED	LENGTH	STRUCTURE DEFICIENT ITEMS						SUFF RATING	FAS
					58	59	60	62	67	71		
7200003	00003	WEDDELL CREEK	LITTLE YOR	24	6	6	3	N	3	6	39.9	8
7200020	00029	HONEY RUN	ROSEWOOD D	25	6	5	5	N	2	3	30.5	8
7200022	00030	LITTLE JOE CREEK	LAKE ROAD	27	5	5	4	N	4	6	34.7	8
7200024	00032	FLAT CREEK	TERRY ROAD	34	5	5	5	N	2	5	35.0	8
7200029	00038	WHITE OAK BRANCH	BOGARDUS R	27	5	6	4	N	2	5	18.5	8
7200039	00050	WEDDELL CREEK	OAKHILL RD	22	6	4	4	N	2	6	37.9	8
7200040	00053	PIGEON ROOST CREEK	LOVERS LAN	48	5	5	5	N	2	6	35.7	8
7200045	00135	JABBER RUN	UNDERWOOD	22	6	6	5	N	2	6	38.9	8
7200049	00066	KIMBERLIN CREEK	PLEASANT R	36	5	5	6	N	2	6	38.0	8
7200051	00070	BR KIMBERLIN CREEK	CHARLESTOW	40	4	5	5	N	4	6	57.1	8
7200062	00081	FOURTEEN MILE CREEK	HARDY MILL	48	5	5	5	N	2	6	43.8	8
7200068	00102	HOG CREEK	REID ROAD	40	5	5	6	N	2	6	40.0	8
7200070	00105	STUCKERS FORK	N. MAIN ST	95	7	7	4	N	4	6	63.7	8
7200074	00113	HUTTO CREEK	TRACTION R	26	5	5	5	N	2	6	25.0	8
7200082	00077	ROCK CREEK	C.R. 325 S	32	N	N	N	4	3	6	40.8	8

NBI NO.	BRIDGE NO.	FEATURE INTERSECTED	FACILITY CARRIED	LENGTH	STRUCTURE OBSOLETE ITEMS					SUFF RATING	FAS
					67	68	69	71	72		
7200006	00006	HONEY RUN	BOATMAN RD	33	4	3	N	4	7	44.8	8
7200013	00016	LITTLE OX CREEK	BIG OX ROA	23	5	3	N	6	6	64.3	8
7200065	00100	WOODS FORK	GETTY ROAD	50	5	3	N	8	6	55.0	8
7200069	00104	BR. HOG CREEK	REID ROAD	23	5	3	N	6	4	57.3	8

TOTAL NUMBER DEFICIENT OR OBSOLETE 19

TOTAL LENGTH DEFICIENT OR OBSOLETE 675

NBI NO.	BRIDGE NO.	FEATURE INTERSECTED	FACILITY CARRIED	LENGTH	STRUCTURE DEFICIENT ITEMS							SUFF RATING	FAS
					58	59	60	62	67	71			
7300002	00002	WEST LITTLE SUGAR CREEK	ROAD 1100	29	5	6	6	N	2	2	26.6	8	
7300003	00003	SNAIL CREEK	ROAD 1000	27	5	4	4	N	2	5	24.6	8	
7300008	00008	SUGAR CREEK	ROAD 600 W	160	3	5	5	N	5	6	47.8	8	
7300010	00010	SNAIL CREEK	ROAD 800 N	35	7	4	6	N	4	3	25.0	8	
7300011	00011	SNODGRASS DITCH	ROAD 800 N	29	6	4	5	N	4	2	29.8	8	
7300013	00013	BUCK CREEK	ROAD 875 W	96	7	4	5	N	4	4	22.0	8	
7300015	00015	DRY FORK CREEK	ROAD 600 N	53	8	7	8	N	7	2	89.0	8	
7300017	00017	BRANDYWINE CREEK	ROAD 1000	113	7	6	3	N	3	3	20.4	8	
7300031	00031	LITTLE BLUE RIVER	ROAD 800 E	105	4	4	5	N	2	2	19.4	8	
7300032	00032	LITTLE BLUE RIVER	ROAD 500 N	110	6	4	6	N	4	6	55.2	8	
7300038	00038	LITTLE CONNS CREEK	ROAD 800 E	32	5	6	4	N	4	4	54.8	8	
7300045	00045	BRANCH SNAIL CREEK	ROAD 400 N	33	6	7	6	N	6	2	74.1	4	
7300046	00046	BRANCH SNAIL CREEK	ROAD 400 N	25	6	6	4	N	4	2	35.7	4	
7300055	00055	SWAMP CREEK	ROAD 300 N	55	6	5	3	N	2	4	27.9	8	
7300056	00056	BRANDYWINE CREEK	ROAD 300 N	128	4	6	0	N	5	2	49.5	8	
7300060	00060	NORTH FORK LEWIS CREEK	ROAD 325 E	28	6	4	5	N	4	5	55.2	8	
7300061	00061	NORTH FORK LEWIS CREEK	ROAD 325 E	43	7	8	8	N	8	2	94.0	8	
7300065	00065	SNAIL CREEK	ROAD 700 N	61	7	6	6	N	6	2	86.8	8	
7300072	00078	HOWELL DITCH	ROAD 400 S	33	6	4	3	N	3	5	36.9	8	
7300075	00081	EAST FORK SLASH CREEK	ROAD 500 S	36	5	4	3	N	2	3	20.8	8	
7300077	00083	THOMPSON DITCH	ROAD 500 S	26	4	4	5	N	2	5	33.9	8	
7300082	00088	BRANCH OF CONNS CREEK	ROAD 600 E	25	6	6	4	N	2	6	16.6	8	
7300086	00095	DRY DITCH BED	ROAD 500 W	25	6	6	7	N	2	6	38.1	8	
7300087	00096	BRANCH OF BIG BLUE RIVER	EDINBURGH	29	6	5	7	N	5	2	68.2	8	
7300090	00099	TOUGH CREEK	ROAD 1200	28	7	6	6	N	6	2	81.2	8	
7300096	00108	FLAT ROCK RIVER	ROAD 250 W	252	5	4	5	N	4	7	66.0	8	
7300098	00110	DEER CREEK	ROAD 450 S	28	6	5	4	N	2	2	25.2	8	
7300105	00117	CONNS CREEK	ROAD 600 S	90	3	5	6	N	5	6	51.0	8	
7300107	00119	SOUTH FORK LEWIS CREEK	ROAD 700 S	29	6	6	5	N	2	4	32.8	8	
7300109	00121	NORTH FORK LEWIS CREEK	ROAD 700 S	55	6	6	4	N	4	5	55.2	8	
7300110	00122	THOMPSON DITCH	ROAD 700 S	28	6	4	4	N	4	6	51.2	8	
7300115	00127	SLASH CREEK	ROAD 900 S	62	6	5	6	N	2	5	28.1	8	
7300116	00128	SOUTH FORK LEWIS CREEK	ROAD 75 EA	34	4	6	6	N	6	4	68.7	8	
7300118	00130	SOUTH FORK LEWIS CREEK	ROAD 25 EA	29	5	4	3	N	3	3	41.7	8	
7300119	00131	BRANCH OF LEWIS CREEK	ROAD 25 EA	23	5	4	2	N	2	2	34.0	8	
7300122	00134	DEER CREEK	ROAD 600 E	54	6	5	3	N	3	3	5.5	8	
7300124	00136	SOUTH FORK LEWIS CREEK	ROAD 200 E	35	5	5	5	N	2	2	39.4	8	
7300125	00137	CONNS CREEK	RIVER ROAD	120	4	4	6	N	3	6	20.6	8	
7300126	00138	SOUTH FORK LEWIS CREEK	ROAD 250 E	27	5	6	4	N	4	3	48.2	8	
7300127	00139	HAW CREEK	ROAD 300 E	24	4	4	3	N	2	3	31.9	8	
7300134	00146	BRANCH OF HAW CREEK	ROAD 1100	31	6	6	4	N	4	5	53.7	8	
7300136	00148	DEER CREEK	ROAD 800 E	44	5	5	3	N	2	2	32.9	8	
7300137	00149	CONNS CREEK	ROAD 450 S	141	6	5	5	N	5	2	47.8	8	
7300141	00157	DRY FORK CREEK	GREEN HEAD	28	5	6	6	N	6	2	80.2	8	
7300142	00158	SLASH CREEK	ROAD 700 S	23	5	4	4	N	2	2	23.4	8	
7300143	00159	SOUTH FORK LEWIS CREEK	ROAD 700 S	23	6	4	4	N	2	3	19.0	8	
7300145	00169	SHAW DITCH	ROAD 250 S	25	5	7	5	N	4	2	58.3	8	

NBI NO.	BRIDGE NO.	FEATURE INTERSECTED	FACILITY CARRIED	LENGTH	STRUCTURE DEFICIENT ITEMS							SUFF RATING	FAS
					58	59	60	62	67	71			
7300147	00174	ENSLEY DITCH	ROAD 1200	39	3	6	2	N	2	5	23.5	8	
7300148	00175	DE PREZ DITCH	ROAD 200 W	24	4	4	3	N	2	2	31.9	8	
7300152	00183	FLAT ROCK RIVER OVERFLOW	ROAD 150 W	124	6	5	5	N	5	2	69.6	8	
7300153	00184	SOUTH FORK LEWIS CREEK	ROAD 700 S	22	6	4	3	N	2	2	25.2	8	
7300154	00185	LEWIS CREEK	ROAD 350 E	22	3	3	4	N	2	4	17.9	8	
7300155	00186	NORTH FORK LEWIS CREEK	ROAD 225 S	32	6	7	3	N	3	4	37.0	8	
7300157	00188	VAN PELT DITCH	ROAD 400 S	24	5	4	4	N	4	4	42.1	8	
7300163	00200	LITTLE BLUE RIVER	UNION ROAD	140	5	4	7	N	4	5	52.4	8	
7300165	00212	BRANCH LITTLE SUGAR CR.	ROAD 850 W	22	6	4	6	N	2	6	41.0	8	
7300167	00214	SUGAR CREEK	ROAD 1100	47	5	5	5	N	2	2	19.3	8	
7300168	00215	LITTLE SUGAR CREEK	ROAD 1100	51	7	6	5	N	4	2	42.3	8	
7300169	00216	BRANDYWINE CREEK	ROAD 650 N	62	4	4	6	N	2	2	16.7	8	
7300174	00505	GORDON DITCH	ROAD 350 E	30	6	7	7	N	7	2	78.4	8	
7300175	00503	HILLS BRANCH	ROAD 75 WE	33	8	7	8	N	6	2	85.7	8	
7300181	00068	BRANCH OF SNAIL CREEK	ROAD 1050	23	5	4	5	N	4	3	50.8	8	

NBI NO.	BRIDGE NO.	FEATURE INTERSECTED	FACILITY CARRIED	LENGTH	STRUCTURE OBSOLETE ITEMS					SUFF RATING	FAS
					67	68	69	71	72		
7300023	00023	FOREMANS BRANCH	ROAD 400 N	44	5	3	N	3	3	51.8	8
7300028	00028	LITTLE BLUE RIVER	ROAD 350 N	121	5	3	N	5	3	52.2	8
7300033	00033	BRANCH LITTLE BLUE RIVER	ROAD 775 E	31	6	6	N	5	3	92.0	8
7300037	00037	LITTLE CONNS CREEK	ROAD 300 S	25	6	5	N	4	3	78.0	8
7300041	00041	SUGAR CREEK	ROAD 275 N	155	6	2	N	6	5	64.7	8
7300044	00044	BRANDYWINE CREEK	ROAD 400 N	164	6	2	N	7	5	76.4	4
7300048	00048	DRY FORK CREEK	ROAD 400 N	38	5	3	N	5	6	64.4	4
7300049	00049	SUGAR CREEK	ROAD 400 N	263	5	2	N	5	5	56.8	4
7300066	00066	BRANDYWINE CREEK	ROAD 1100	103	7	N	N	3	4	94.0	8
7300071	00077	HOWELL DITCH	ROAD 400 W	28	5	4	N	6	3	69.9	8
7300081	00087	CONNS CREEK	ROAD 600 E	95	4	2	N	6	5	37.6	8
7300091	00100	DRY DITCH BED	ROAD 1200	27	6	3	N	4	4	69.8	8
7300100	00112	EAST FORK SLASH CREEK	ROAD 350 S	31	3	5	N	6	6	55.2	8
7300106	00118	SOUTH FORK LEWIS CREEK	ROAD 700 S	43	5	3	N	5	5	62.7	8
7300108	00120	SOUTH FORK LEWIS CREEK	ROAD 700 S	42	6	3	N	5	6	74.9	8
7300135	00147	FLAT ROCK RIVER	MOUND ROAD	167	5	7	N	6	3	54.2	8
7300144	00160	NORTH FORK LEWIS CREEK	ROAD 200 E	40	6	6	N	4	3	78.7	8
7300161	00198	FOREMANS BRANCH	ROAD 125 E	29	5	5	N	3	5	72.2	8
7300162	00199	FOREMANS BRANCH	ROAD 350 N	30	3	5	N	3	4	48.2	8
7300176	00506	BRANCH OF BIG BLUE RIVER	ROAD 500 W	41	7	6	N	3	6	91.8	8

TOTAL NUMBER DEFICIENT OR OBSOLETE 82

TOTAL LENGTH DEFICIENT OR OBSOLETE 4781

SPENCER COUNTY

LISTING FOR COUNTY DEFICIENT AND OBSOLETE BRIDGES

DATE 03/20/98

NBI NO.	BRIDGE NO.	FEATURE INTERSECTED	FACILITY CARRIED	LENGTH	STRUCTURE DEFICIENT ITEMS						SUFF RATING	FAS
					58	59	60	62	67	71		
7400004	00005	CANEY CREEK	500 S	21	4	5	6	N	5	5	50.7	8
7400006	00007	CREEK TO OHIO RIVER	420 W	33	3	6	6	N	6	4	65.8	8
7400035	00038	WILLOW POND DITCH	50 S	41	7	7	7	N	2	6	55.1	8
7400036	00039	WILLOW POND DITCH	50 S	44	6	5	6	N	4	2	39.0	8
7400046	00049	LAKE DRAIN	300 N	22	5	5	5	N	2	2	23.0	8
7400047	00050	BRANCH OF LAKE DRAIN	300 N	23	5	4	4	N	4	3	44.8	8
7400072	00076	SWEETZER DITCH	520 W	38	4	4	3	N	3	4	18.9	8
7400076	00080	SWEETZER DITCH	450 W	26	4	4	4	N	4	2	46.2	8
7400078	00082	BR E FK LITTLE PIGEON CR	200 E	27	5	4	5	N	4	4	49.0	8
7400085	00091	BR E FK LITTLE PIGEON CR	900 N	35	4	4	4	N	4	4	47.8	8
7400090	00096	BRANCH LITTLE PIGEON CR	330 W	24	6	6	4	N	4	4	47.4	8
7400094	00099	BR E FK LITTLE PIGEON CR	45 W	35	5	5	4	N	4	3	29.8	8
7400105	00113	LITTLE SANDY CREEK	700 N	45	5	4	6	N	4	2	31.2	8
7400106	00114	MIDDLE FK CROOKED CREEK	1350 N	22	4	4	5	N	4	2	22.0	8
7400118	00130	SLOUGH CREEK	800 E	24	2	3	4	N	3	2	31.7	8
7400120	00132	MIDDLE FK CROOKED CREEK	905 N	63	4	4	4	N	4	2	18.1	8
7400139	00151	ANDERSON RIVER	1475 E	148	6	5	5	N	3	2	6.4	4
7400146	00158	BRANCH OF SANDY CREEK	1000 N	23	6	5	4	N	4	2	59.7	8
7400154	00167	N FK LITTLE PIGEON CREEK	300 E	25	5	4	2	N	2	4	25.7	8
7400164	00180	BR N FK LITTLE PIGEON CR	455 E	27	4	4	4	N	4	2	48.9	8
7400165	00181	BR N FK LITTLE PIGEON CR	1800 N	26	6	6	5	N	5	2	49.6	8
7400168	00308	BRANCH OF CROOKED CREEK	700 E	24	3	5	4	N	4	3	40.7	8
7400169	00184	HUNLEY CREEK	2100 N	27	4	4	5	N	4	2	47.3	8
7400188	00248	CROOKED CREEK	1825 N	25	6	6	4	N	4	2	56.7	8
7400190	00251	MIDDLE FK CROOKED CREEK	1600 N	30	5	5	6	N	5	2	57.7	8
7400200	00266	HOOPPLE DITCH	550 W	22	N	N	N	4	4	2	64.0	8
7400203	00269	BR LAKE DRAIN	250 W	23	5	5	3	N	3	3	33.9	8
7400216	00289	BR MIDDLE FK CROOKED CR	1300 N	26	6	4	5	N	4	6	29.2	8
7400224	00300	WILLOW POND DITCH	1000 W	30	4	4	4	N	4	2	36.9	8
7400237	00238	N FK LITTLE PIGEON CREEK	300 E	110	7	8	4	N	4	6	42.4	8
7400244	00309	BIRD RUN	2135 N	32	5	5	4	N	4	2	38.2	8

NBI NO.	BRIDGE NO.	FEATURE INTERSECTED	FACILITY CARRIED	LENGTH	STRUCTURE OBSOLETE ITEMS					SUFF RATING	FAS	
					67	68	69	71	72			
7400005	00006	CANEY CREEK	415 W	65		6	7	N	4	3	79.4	8
7400007	00008	GARRETT CREEK	450 W	52		6	3	N	4	4	78.9	8
7400009	00010	GARRETT CREEK	460 W	22		5	3	N	5	4	64.6	8
7400015	00016	WILLOW POND DITCH	600 W	36		5	3	N	6	5	61.8	4
7400022	00023	HOOPPLE DITCH	750 W	27		4	3	N	6	5	46.9	8
7400038	00041	BAKER CREEK	150 N	36		6	3	N	6	6	82.2	8
7400052	00055	HONEY CREEK	400 N	44		5	2	N	3	5	53.7	8
7400053	00056	BRANCH OF HONEY CREEK	400 N	25		6	4	N	3	4	82.7	8
7400054	00057	LAKE DRAIN	350 N	37		5	4	N	3	5	72.7	8
7400075	00079	BRANCH OF SWEETZER DITCH	450 W	28		5	2	N	3	5	64.0	8
7400084	00088	BRANCH LITTLE PIGEON CR	900 N	27		3	4	N	3	6	29.6	4

SPENCER COUNTY

LISTING FOR COUNTY DEFICIENT AND OBSOLETE BRIDGES

DATE 03/20/98

NBI NO.	BRIDGE NO.	FEATURE INTERSECTED	FACILITY CARRIED	LENGTH	STRUCTURE OBSOLETE ITEMS					SUFF RATING	FAS
					67	68	69	71	72		
7400088	00094	SWEezer DITCH	700 N	25	5	2	N	4	5	56.6	8
7400091	00097	BRANCH OF LAKE DRAIN	310 W	25	5	3	N	4	5	57.6	8
7400097	00102	BRANCH OF LAKE DRAIN	150 W	26	5	5	N	3	5	68.8	8
7400113	00125	SANDY CREEK	900 N	46	6	4	N	3	6	76.2	8
7400126	00138	CROOKED CREEK	1450 N	40	5	3	N	4	5	48.4	8
7400140	00152	ANDERSON RIVER	1300 N	94	4	3	N	4	4	48.0	8
7400185	00201	ANDERSON RIVER	1950 N	78	5	3	N	6	4	47.4	4
7400191	00253	BRANCH OF SANDY CREEK	400 E	22	5	6	N	3	5	73.5	8
7400201	00267	BAKER CREEK	450 W	22	6	4	N	3	5	81.2	8
7400202	00268	GARRETT CREEK	390 S	23	5	3	N	4	3	62.2	8

TOTAL NUMBER DEFICIENT OR OBSOLETE 52

TOTAL LENGTH DEFICIENT OR OBSOLETE 1921

STARKE COUNTY

LISTING FOR COUNTY DEFICIENT AND OBSOLETE BRIDGES

DATE 03/20/98

NBI NO.	BRIDGE NO.	FEATURE INTERSECTED	FACILITY CARRIED	LENGTH	STRUCTURE DEFICIENT ITEMS						SUFF RATING	FAS
					58	59	60	62	67	71		
7500001	00001	ROBBINS DITCH	COUNTY ROA	64	4	4	5	N	4	7	59.1	8
7500003	00003	JAIN DITCH	COUNTY ROA	22	4	4	4	N	4	7	67.7	8
7500004	00005	JAIN DITCH	COUNTY ROA	28	5	7	4	N	4	7	33.5	8
7500005	00007	YELLOW RIVER	COUNTY ROA	134	4	7	0	N	6	7	94.9	8
7500007	00010	ROBBINS DITCH	COUNTY ROA	52	4	6	6	N	6	7	86.4	8
7500009	00014	JAIN DITCH	COUNTY ROA	30	4	4	5	N	4	6	37.2	8
7500011	00017	ROBBINS DITCH	COUNTY ROA	26	4	8	6	N	6	6	69.0	8
7500012	00018	ROBBINS DITCH	COUNTY ROA	30	4	7	4	N	4	6	46.7	8
7500016	00025	YELLOW RIVER	COUNTY ROA	128	5	4	5	N	2	6	26.2	8
7500018	00028	EAGLE CREEK	COUNTY ROA	30	4	5	3	N	3	7	21.1	8
7500019	00031	EAGLE CREEK	COUNTY ROA	30	7	8	8	N	2	6	42.1	8
7500020	00034	EAGLE CREEK	COUNTY ROA	26	4	4	3	N	2	4	20.5	8
7500027	00043	ROBBINS DITCH	COUNTY ROA	24	4	4	5	N	4	4	25.4	8
7500028	00046	OSBORN DITCH	COUNTY ROA	30	4	6	4	N	4	9	38.5	8
7500029	00047	OSBORN DITCH	COUNTY ROA	30	4	6	4	N	4	7	39.0	8
7500031	00050	OSBORN DITCH	COUNTY ROA	29	4	6	5	N	5	8	55.5	8
7500032	00051	OSBORN DITCH	COUNTY ROA	30	4	5	4	N	4	7	24.2	8
7500037	00058	BOGUS RUN	COUNTY ROA	28	6	7	4	N	4	7	50.7	8
7500039	00061	SMITH DITCH	COUNTY ROA	30	4	6	5	N	5	5	50.0	8
7500041	00063	BOGUS RUN	COUNTY ROA	50	4	6	7	N	6	8	81.2	8
7500042	00064	BOGUS RUN	COUNTY ROA	30	5	5	4	N	4	7	57.4	8
7500043	00065	SMITH DITCH	COUNTY ROA	30	5	5	3	N	3	6	38.4	8
7500045	00068	BOGUS RUN	TOTO ROAD	40	3	5	3	N	2	6	17.4	8
7500046	00070	SMITH DITCH	COUNTY ROA	30	4	4	5	N	4	7	43.4	8
7500047	00071	SMITH DITCH	COUNTY ROA	30	4	6	5	N	5	7	70.1	8
7500049	00078	BOGUS RUN	COUNTY ROA	30	5	6	3	N	2	7	27.9	8
7500050	00079	SMITH DITCH	COUNTY ROA	24	4	6	3	N	3	4	28.1	8
7500052	00084	BOGUS RUN	COUNTY ROA	29	4	3	5	N	3	4	16.3	8
7500053	00086	BOGUS RUN	COUNTY ROA	36	5	5	4	N	4	6	54.4	8
7500055	00088	CEDAR LAKE DITCH	OLD SR 10	30	5	4	4	N	4	7	68.9	8
7500056	00089	KLINE ARM DITCH	COUNTY ROA	64	4	7	7	N	7	7	84.0	8
7500061	00096	RYAN DITCH	COUNTY ROA	23	6	4	4	N	4	5	47.0	8
7500063	00099	OLD KANKAKEE RIVER	COUNTY ROA	123	3	0	1	N	0	5	18.3	8
7500066	00115	SMITH DITCH	COUNTY ROA	30	4	4	4	N	4	7	48.7	8
7500067	00117	COTTONWOOD DITCH	COUNTY ROA	51	4	7	7	N	7	7	76.0	8
7500075	00140	ROBBINS DITCH	COUNTY ROA	62	4	7	7	N	7	6	86.7	8
7500076	00141	ROBBINS DITCH	COUNTY ROA	78	0	0	0	N	0	6	19.0	8

TOTAL NUMBER DEFICIENT OR OBSOLETE 37

TOTAL LENGTH DEFICIENT OR OBSOLETE 1591

STUBEN COUNTY

LISTING FOR COUNTY DEFICIENT AND OBSOLETE BRIDGES

DATE 03/20/98

NBI NO.	BRIDGE NO.	FEATURE INTERSECTED	FACILITY CARRIED	LENGTH	STRUCTURE OBSOLETE ITEMS					SUFF RATING	FAS
					67	68	69	71	72		
760008	0006	PIGEON CREEK	GOLDEN LAK	106	6	2	N	7	6	74.5	8
760037	0043	CHANNEL AT LAKE JAMES	300W	34	7	2	N	7	6	76.8	8

TOTAL NUMBER DEFICIENT OR OBSOLETE 2

TOTAL LENGTH DEFICIENT OR OBSOLETE 140

NBI NO.	BRIDGE NO.	FEATURE INTERSECTED	FACILITY CARRIED	LENGTH	STRUCTURE DEFICIENT ITEMS						SUFF RATING	FAS
					58	59	60	62	67	71		
7700004	00004	POLLARD DITCH	S. COUNTY	32	6	5	5	N	2	6	40.2	8
7700005	00005	POLLARD DITCH	S. COUNTY	41	5	6	4	N	4	7	42.8	8
7700006	00006	BRANCH OF POLLARD DITCH	S. COUNTY	29	N	6	5	N	2	7	46.1	8
7700016	00016	BRANCH OF MARIA CREEK	ROAD 625 E	23	4	5	3	N	2	5	21.6	8
7700022	00022	MARIA CREEK	ROAD 500 E	35	6	5	3	N	2	5	37.9	8
7700029	00029	MIDDLE FORK CREEK	ROAD 325 E	30	5	4	4	N	2	6	28.4	8
7700052	00059	BUSSEYON CREEK	ROAD 625 W	120	0	0	0	N	0	0	17.0	8
7700057	00064	RODGERS DITCH	ROAD 750 S	24	5	6	5	N	2	7	34.6	8
7700065	00075	TURTLE CREEK	ROAD 775 W	70	4	5	5	N	5	5	58.5	8
7700066	00076	BRANCH OF RODGERS DITCH	ROAD 450 W	34	6	6	4	N	4	6	61.5	8
7700072	00082	LITTLE TURTLE CREEK	ROAD 300 S	50	7	7	4	N	4	6	44.0	8
7700085	00098	BUSSEYON CREEK	ROAD 300 S	23	5	4	4	N	4	6	49.8	8
7700095	00108	BRANCH OF BUSSEYON CREEK	ROAD 100 W	24	5	4	5	N	4	2	32.7	8
7700102	00115	MIDDLE FORK CREEK	ROAD 325 E	31	5	5	4	N	2	6	32.0	8
7700107	00120	ROBBINS BRANCH	ROAD 350 S	23	5	3	6	N	2	6	38.9	8
7700108	00121	BUSSEYON CREEK	ROAD 300 S	128	0	0	0	N	0	0	15.0	8
7700117	00130	BRANCH OF SPENCER CREEK	ROAD 600 S	23	0	0	0	N	0	0	32.0	8
7700120	00133	BRANCH MIDDLE FORK CREEK	ROAD 600 S	23	5	4	6	N	4	4	58.5	8
7700129	00145	UNNAMED DITCH	E. COUNTY	34	N	4	3	N	2	5	27.4	8
7700130	00147	UNNAMED DITCH	ROAD 350 S	35	5	4	5	N	4	6	48.7	8
7700131	00148	BUTTERMILK CREEK	ROAD 600 E	46	5	4	4	N	4	7	29.9	8
7700140	00163	BIG BRANCH CREEK	ROAD 700 E	41	N	5	4	N	4	7	24.9	4
7700143	00166	SULPHUR CREEK	ROAD 600 E	42	N	5	4	N	4	6	21.8	8
7700145	00171	KETTLE CREEK	ROAD 300 N	34	5	3	4	N	2	6	23.3	8
7700158	00186	BRANCH OF BUSSEYON CREEK	ROAD 400 E	26	5	5	5	N	2	7	29.6	8
7700160	00188	MURRISON CREEK	ROAD 75 NO	48	4	5	6	N	5	7	50.1	8
7700169	00197	BUSSEYON CREEK	ROAD 50 NO	158	7	3	4	N	3	6	35.6	8
7700179	00209	BUCK CREEK	JOHNSON ST	25	6	4	5	N	4	6	36.7	8
7700195	00228	CLEAR POND DITCH	ROAD 900 W	46	N	4	5	N	4	7	22.8	8
7700202	00238	SUGAR CREEK	ROAD 400 W	71	N	5	6	N	2	7	47.1	8
7700212	00253	SUGAR CREEK	ROAD 550 W	89	0	0	0	N	0	0	15.0	8
7700215	00257	PRAIRIE CREEK	ROAD 1150	97	N	4	4	N	4	3	25.2	8
7700216	00258	PRAIRIE CREEK	ROAD 875 W	101	0	0	0	N	0	0	15.0	8
7700228	00275	BR. W. FORK TURMAN CREEK	ROAD 500 W	26	5	5	6	N	2	7	22.2	8
7700230	00277	TURMAN CREEK	THUNDERBIR	69	5	4	4	N	4	7	33.4	8
7700232	00279	HANGER CREEK	ROAD 200 W	22	5	6	4	N	4	7	60.4	8
7700235	00283	HANGER CREEK	ROAD 850 N	28	5	4	4	N	4	7	41.3	8
7700245	00293	WEST FORK BUSSEYON CREEK	ROAD 950 N	64	N	4	5	N	2	5	29.7	8
7700256	00304	BRANCH OF HOOKER CREEK	ROAD 1050	23	5	4	5	N	4	4	58.5	8
7700263	00314	EAST FORK BUSSEYON CREEK	ROAD 575 E	66	4	4	5	N	4	5	30.6	4
7700283	00361	INDIANA RAILROAD COMPANY	ROAD 525 E	127	5	4	5	N	2	4	18.7	8
7700286	00629	BRANCH OF SUGAR CREEK	ROAD 325 W	23	6	6	4	N	4	6	62.7	8

NBI NO.	BRIDGE NO.	FEATURE INTERSECTED	FACILITY CARRIED	LENGTH	STRUCTURE OBSOLETE ITEMS					SUFF RATING	FAS
					67	68	69	71	72		

NBI NO.	BRIDGE NO.	FEATURE INTERSECTED	FACILITY CARRIED	LENGTH	STRUCTURE OBSOLETE ITEMS					SUFF RATING	FAS
					67	68	69	71	72		
770007	00007	BRANCH OF MARIA CREEK	S. COUNTY	30	4	3	N	7	5	46.8	8
770010	00010	BRANCH OF MARIA CREEK	ROAD 975 S	48	4	3	N	5	5	43.8	8
770019	00019	BRANCH OF POLLARD DITCH	ROAD 700 E	56	5	4	N	7	3	59.7	8
770020	00020	BRANCH OF POLLARD DITCH	ROAD 1100	31	5	3	N	6	5	53.2	8
770023	00023	MARIA CREEK	ROAD 900 S	38	5	3	N	6	6	67.0	8
770068	00078	BRANCH OF RODGERS DITCH	COUNTY ROA	34	4	3	N	6	7	44.9	8
770070	00080	BRANCH OF ROGERS DITCH	COUNTY ROA	32	5	3	N	6	5	46.7	8
770094	00107	BUSSEYON CREEK	ROAD 100 W	28	4	2	N	5	7	39.2	8
770096	00109	BRANCH OF BUSSEYON CREEK	ROAD 100 W	38	5	2	N	5	7	47.7	8
770100	00113	MIDDLE FORK CREEK	ROAD 250 E	56	5	3	N	6	6	53.3	8
770114	00127	MIDDLE FORK CREEK	ROAD 500 S	46	5	6	N	3	7	67.4	8
770136	00158	BIG BRANCH CREEK	ROAD 525 E	48	5	3	N	6	5	47.8	8
770141	00164	BRANCH BIG BRANCH CREEK	ROAD 700 E	55	5	3	N	7	6	51.8	4
770146	00172	BUSSEYON CREEK	ROAD 300 N	70	4	3	N	6	7	41.1	8
770148	00175	POSSUM HOLLOW CREEK	E. COUNTY L	42	6	3	N	7	5	69.4	8
770184	00214	KETTLE CREEK	MILL STREE	42	7	2	N	7	4	76.0	8
770217	00259	PRAIRIE CREEK	OLD KENTUC	35	5	2	N	6	5	58.4	8
770225	00272	TURMAN CREEK	ROAD 1075	28	5	3	N	6	3	43.7	8
770247	00295	KETTLE CREEK	ROAD 650 N	44	5	3	N	7	6	55.8	8
770249	00297	BUSSEYON CREEK	ROAD 900 N	106	4	2	N	7	6	46.3	8
770265	00316	WEST FORK BUSSEYON CREEK	ROAD 825 N	58	5	3	N	7	5	74.5	8
770287	00083	LITTLE TURTLE CREEK	ROAD 400 W	30	4	2	N	6	7	47.3	8

TOTAL NUMBER DEFICIENT OR OBSOLETE 64

TOTAL LENGTH DEFICIENT OR OBSOLETE 3099

SWITZERLAND COUNTY

LISTING FOR COUNTY DEFICIENT AND OBSOLETE BRIDGES

DATE 03/20/98

NBI NO.	BRIDGE NO.	FEATURE INTERSECTED	FACILITY CARRIED	LENGTH	STRUCTURE DEFICIENT ITEMS						SUFF RATING	FAS
					58	59	60	62	67	71		
7800002	00002	LONG RUN CREEK	LONG RUN R	40	4	4	5	N	2	4	15.8	8
7800003	00003	LONG RUN CREEK	MENNETS HA	37	4	4	4	N	2	5	23.3	8
7800005	00005	UPPER INDIAN CREEK	BENNINGTON	89	5	5	5	N	2	6	23.4	8
7800008	00008	PENDLETON RUN CREEK	PENDLETON	45	5	5	4	N	4	4	52.8	8
7800010	00010	PENDLETON RUN	JACKSON RO	42	5	4	5	N	4	4	41.4	8
7800011	00011	BROAD RUN CREEK	PLUM CREEK	39	3	5	5	N	2	3	24.3	8
7800016	00018	LUNG CREEK	ALLENSVILL	25	3	3	5	N	2	4	19.0	8
7800017	00020	THURSTON CREEK	SCOTTS RID	36	5	5	2	N	2	4	23.2	8
7800020	00025	BRYANT CREEK	BRYANT CREE	34	5	5	2	N	0	3	19.6	8
7800021	00026	MILL CREEK	SCOTT RIDG	40	7	7	7	N	2	5	45.0	8
7800022	00027	BRANCH OF BRYANT CREEK	WADE HILL	33	4	4	5	N	2	4	18.6	8
7800023	00028	BRANCH OF GRANTS CREEK	GRANTS CRE	40	2	2	3	N	2	4	8.4	8
7800024	00029	MARBLE CREEK	GRANTS CRE	42	5	2	2	N	2	4	8.4	8
7800026	00031	LUNG BRANCH	ANTIUCH RO	42	4	4	3	N	2	3	8.4	8
7800027	00032	NORTH BRANCH	NORTH BRAN	36	5	4	2	N	2	4	31.6	8
7800028	00033	WADES CREEK	ASHERMAN R	31	2	4	2	N	0	4	15.4	8
7800031	00037	GOOSE CREEK	GOOSE CREE	30	5	4	3	N	2	3	15.0	8
7800032	00038	UPPER GOOSE CREEK	UPPER GOOS	30	5	5	3	N	2	4	27.2	8
7800033	00049	LOG LICK CREEK	LOG LICK R	201	0	0	5	N	0	6	24.5	8
7800034	00056	FORTY WINK CREEK	FORTY WINK	26	0	0	2	N	0	3	19.6	8
7800035	00059	TURTLE CREEK	TURTLE CRE	64	4	3	2	N	2	4	9.3	8
7800036	00061	LOG LICK CREEK	BENNETT RO	38	4	3	4	N	2	4	17.6	8
7800037	00063	ELK CREEK	LEVEL ROAD	30	3	4	4	N	4	5	39.0	8
7800038	00065	BRANCH LUST FORK CREEK	LUST FORK	43	6	5	5	N	2	4	32.5	8

NBI NO.	BRIDGE NO.	FEATURE INTERSECTED	FACILITY CARRIED	LENGTH	STRUCTURE OBSOLETE ITEMS					SUFF RATING	FAS
					67	68	69	71	72		
7800001	00001	BEAR CREEK	BEAR CREEK	43	3	7	N	6	3	27.0	8
7800012	00012	BRANCH OF PLUM CREEK	PLUM CREEK	40	5	2	N	5	4	65.6	8
7800014	00016	SOUTH FORK ELK CREEK	ALLENSVILL	35	5	2	N	8	5	71.6	8
7800044	00071	INDIAN CREEK	LAKE DRIVE	24	5	2	N	5	5	71.2	8

TOTAL NUMBER DEFICIENT OR OBSOLETE 28

TOTAL LENGTH DEFICIENT OR OBSOLETE 1255

TIPPECANOE COUNTY

LISTING FOR COUNTY DEFICIENT AND OBSOLETE BRIDGES

DATE 03/20/98

NBI NO.	BRIDGE NO.	FEATURE INTERSECTED	FACILITY CARRIED	LENGTH	STRUCTURE DEFICIENT ITEMS						SUFF RATING	FAS
					58	59	60	62	67	71		
7900012	00020	WEA CREEK	350E	79	4	5	5	N	4	6	48.1	8
7900021	00036	BR S FORK WILDCAT CREEK	1000E	200	6	3	4	N	3	5	28.5	8
7900038	00058	LITTLE WEA CREEK	625S	75	5	4	5	N	4	7	32.6	8
7900044	00065	WEA CREEK	LILLY ROAD	132	4	4	4	N	4	3	34.1	3
7900055	00081	LOST CREEK	850W	42	5	4	6	N	4	7	43.2	8
7900065	00092	INDIAN CREEK	725W	104	5	4	5	N	4	6	26.0	8
7900066	00096	JORDAN CREEK	SOUTH RIVE	39	5	4	6	N	4	6	38.9	4
7900089	00135	BR WILDCAT CREEK	775E	292	4	8	7	N	7	6	91.0	8
7900102	00151	TIPPECANOE RIVER	PRETTY PRA	379	4	5	5	N	5	6	65.8	4
7900108	00157	BRIDGE CREEK	1000E	53	7	4	6	N	4	7	61.1	8
7900129	00195	HALSTEAD DITCH	500E	35	4	6	6	N	4	7	63.3	8
7900137	U0209	N&S RAILROAD	LILLY ROAD	118	5	4	5	N	4	4	30.9	3
7900166	00513	BR. MCFARLAND DITCH	600N	46	8	3	7	N	3	6	55.0	8

NDI NO.	BRIDGE NO.	FEATURE INTERSECTED	FACILITY CARRIED	LENGTH	STRUCTURE OBSOLETE ITEMS					SUFF RATING	FAS
					67	68	69	71	72		
7900030	U0047	ELLIOTT DITCH	CONCORD RD	50	6	2	N	7	8	82.1	3
7900031	U0048	ELLIOTT DITCH	250S	53	5	2	N	7	6	68.6	3
7900036	U0056	ELLIOTT DITCH	S 9TH STRE	37	7	3	N	7	8	79.1	3
7900043	U0064	BRANCH WEA CREEK	LILLY ROAD	108	5	3	N	5	4	55.9	3
7900083	00119	WABASH R./DAVIS FERRY RD	NORTH 9TH	1140	6	4	3	8	8	90.9	4
7900127	U0193	ELLIOTT DITCH	150E	52	5	2	N	8	8	69.0	3
7900145	U0232	WABASH & ERIE CANAL	CANAL ROAD	129	6	2	N	8	6	78.3	3
7900158	00505	BURNETT CREEK	PROPHET RD	153	6	2	N	8	6	60.5	4
7900160	U0507	FERRY STREET	18TH STREE	66	6	2	5	N	6	75.7	3
7900178	U0122	UNNAMED TRIB. TO WILDCAT	CEDAR LANE	26	3	7	N	8	6	55.0	8

TOTAL NUMBER DEFICIENT OR OBSOLETE 23

TOTAL LENGTH DEFICIENT OR OBSOLETE 3408

TIPTON COUNTY

LISTING FOR COUNTY DEFICIENT AND OBSOLETE BRIDGES

DATE 03/20/98

NBI NO.	BRIDGE NO.	FEATURE INTERSECTED	FACILITY CARRIED	LENGTH	STRUCTURE DEFICIENT ITEMS						SUFF RATING	FAS
					58	59	60	62	67	71		
8000001	00001	MUD CREEK	ROAD 700 W	26	5	4	4	N	2	6	39.0	8
8000005	00005	RAY COX DITCH	ROAD 750 W	29	5	3	4	N	2	6	31.3	8
8000007	00007	DIXON CREEK	ROAD 725 W	44	5	5	6	N	2	8	41.7	8
8000020	00021	DIXON CREEK	ROAD 300 S	28	5	4	5	N	4	6	40.9	8
8000026	00028	MUD CREEK	ROAD 550 W	26	6	4	3	N	2	5	28.5	8
8000041	00044	POLYWOG CREEK	ROAD 75 SO	30	5	4	4	N	2	6	28.6	8
8000042	00045	TURKEY CREEK	ROAD 650 N	64	4	4	7	N	3	7	37.0	8
8000048	00051	MUD CREEK	ROAD 200 E	40	0	0	0	N	0	0	23.3	8
8000049	00052	TURKEY CREEK	ROAD 200 E	36	0	0	0	N	0	0	23.3	8
8000054	00062	IRWIN CREEK	ROAD 500 E	30	5	5	4	N	2	7	37.9	4
8000058	00066	POLYWOG CREEK	ROAD 800 E	38	5	4	6	N	4	6	43.5	8
8000064	00073	CHRIS TOBIN DITCH	MERIDIAN R	21	N	N	N	J	3	7	41.0	8

NBI NO.	BRIDGE NO.	FEATURE INTERSECTED	FACILITY CARRIED	LENGTH	STRUCTURE OBSOLETE ITEMS					SUFF RATING	FAS
					67	68	69	71	72		
8000052	00060	ASKREN DITCH	ROAD 200 E	28	5	3	N	6	6	81.2	8
8000076	00601	ROUND PRAIRIE DITCH	SHERMAN ST.	44	6	3	N	6	6	78.0	8

TOTAL NUMBER DEFICIENT OR OBSOLETE 14

TOTAL LENGTH DEFICIENT OR OBSOLETE 484

UNION COUNTY

LISTING FOR COUNTY DEFICIENT AND OBSOLETE BRIDGES

DATE 03/20/98

NBI NO.	BRIDGE NO.	FEATURE INTERSECTED	FACILITY CARRIED	LENGTH	STRUCTURE DEFICIENT ITEMS						SUFF RATING	FAS
					58	59	60	62	67	71		
810004	00005	SILVER CREEK	CR 200 E	60	4	8	8	N	8	8	94.0	8
810012	00019	CLAY CREEK	CR 400 W	58	4	4	4	N	4	5	44.6	8
810013	00020	FERRIS CREEK	WATT ROAD	20	N	N	N	4	3	4	36.7	8
810025	00043	BRANDYWINE CREEK	CR 750 S	36	4	4	5	N	4	8	36.1	8
810026	00045	INDIAN CREEK	CR 400 E	99	4	6	7	N	6	9	75.4	4

NBI NO.	BRIDGE NO.	FEATURE INTERSECTED	FACILITY CARRIED	LENGTH	STRUCTURE OBSOLETE ITEMS					SUFF RATING	FAS
					67	68	69	71	72		
810015	00022	RICHLAND CREEK	OLD BROWN	91	5	3	N	8	6	67.9	8
810035	00056	INDIAN CREEK	M DILL ROA	40	5	4	N	8	3	66.9	8

TOTAL NUMBER DEFICIENT OR OBSOLETE 7

TOTAL LENGTH DEFICIENT OR OBSOLETE 404

NBI NO.	BRIDGE NO.	FEATURE INTERSECTED	FACILITY CARRIED	LENGTH	STRUCTURE DEFICIENT ITEMS						SUFF RATING	FAS
					58	59	60	62	67	71		
8200071	00810	BLUEGRASS CREEK	HECKEL ROA	155	3	3	4	N	2	7	20.8	8
8200077	00320	BLUEGRASS CREEK	E COUNTY L	62	5	3	5	N	0	4	22.3	8
8200090	01340	BRANCH BLUEGRASS CREEK	MCCUTCHAN	23	5	5	5	N	2	6	25.3	8
8200110	01940	SANDERS CREEK	SCHISSLER	46	N	4	3	N	2	4	27.0	8
8200115	01961	LOGSDCN SLOUGH	SEMINARY R	34	6	6	6	N	2	6	52.9	8
8200121	01541	OHIO RIVER DRAIN	OLD HENDER	33	5	5	4	N	4	4	59.6	8
8200122	01542	OHIO RIVER DRAIN	OLD HENDER	66	5	4	4	N	4	4	42.1	8
8200141	01544	OHIO RIVER DRAIN	OLD HENDER	66	5	5	4	N	4	4	59.4	8
8200142	01545	OHIO RIVER DRAIN	OLD HENDER	66	5	4	4	N	4	5	55.9	8
8200172	01563	FIRLICK CREEK	OLD PETERS	22	6	4	5	N	4	5	33.6	8

NBI NO.	BRIDGE NO.	FEATURE INTERSECTED	FACILITY CARRIED	LENGTH	STRUCTURE OBSOLETE ITEMS					SUFF RATING	FAS
					67	68	69	71	72		
8200006	01520	PIGEON CREEK	OHIO STREE	202	5	2	N	5	5	45.4	8
8200011	00830	BARR CREEK	HEPPLER RO	55	5	3	N	5	6	71.3	8
8200044	01571	POND FLAT DITCH	OLD PRINCE	51	6	3	N	6	7	78.6	8
8200049	01800	CARPENTER CREEK	RED BANK R.	30	6	3	N	6	6	84.0	3
8200052	00270	CARPENTER CREEK	BROADWAY A	67	7	2	N	7	6	76.1	3
8200054	00271	BRANCH OF BAYOU CREEK	BROADWAY A	22	5	2	N	5	7	56.4	3
8200055	00272	BRANCH OF BAYOU CREEK	BROADWAY A	23	5	2	N	4	6	55.5	3
8200056	00273	BRANCH OF BAYOU CREEK	BROADWAY A	30	5	2	N	6	6	64.9	3
8200063	00600	PIGEON CREEK	FIFTH AVEN	222	4	2	N	6	6	48.8	3
8200065	01360	LOCUST CREEK	MILL ROAD	70	6	2	N	8	7	77.5	8
8200066	02430	LOCUST CREEK	WIMBERG RO	42	5	3	N	6	7	67.8	8
8200067	02020	PIGEON CREEK	STRINGTOWN	186	5	2	N	6	5	65.6	3
8200078	00710	FIRLICK CREEK	GREEN RIVE	90	6	2	N	5	7	75.1	3
8200079	01921	BRANCH OF LOCUST CREEK	ST. JOSEPH	48	6	2	N	6	7	76.8	3
8200082	01390	LITTLE PIGEON CREEK	MT. PLEASA	33	5	3	N	6	5	62.9	3
8200144	02400	FURK LITTLE PIGEON CREEK	WALNUT ROA	31	6	3	N	7	7	79.2	8
8200163	01922	LOCUST CREEK	ST. JOSEPH	112	6	2	N	8	7	77.5	3
8200171	01562	BR FIRLICK CREEK	OLD PETERS	22	5	3	N	7	7	67.7	8

TOTAL NUMBER DEFICIENT OR OBSOLETE 28

TOTAL LENGTH DEFICIENT OR OBSOLETE 1909

VERMILLION COUNTY

LISTING FOR COUNTY DEFICIENT AND OBSOLETE BRIDGES

DATE 03/20/98

NBI NO.	BRIDGE NO.	FEATURE INTERSECTED	FACILITY CARRIED	LENGTH	STRUCTURE DEFICIENT ITEMS						SUFF RATING	FAS
					58	59	60	62	67	71		
8300007	00018	BRANCH BROUILLETTS CREEK	CO. RD. 17	23	5	5	5	N	2	5	35.8	8
8300010	00021	BROUILLETTS CREEK	CO. RD. 25	24	5	5	2	N	0	6	38.0	8
8300014	00028	NORTON CREEK	CO. RD. 12	84	5	6	4	N	4	8	63.8	8
8300017	00031	BRANCH OF NORTON CREEK	CO. RD. 11	51	5	4	3	N	2	0	23.5	8
8300018	00032	NORTON CREEK	CO. RD. 10	51	3	6	6	N	6	6	87.7	8
8300021	00035	NORTON CREEK	CO. RD. 22	61	N	4	5	N	2	5	36.9	8
8300022	00036	NORTON CREEK	CO. RD. 22	45	6	5	6	N	2	6	36.6	8
8300023	00037	NORTON CREEK	CO. RD. 20	62	5	7	4	N	4	7	59.7	8
8300028	00042	GOOSE CREEK	CO. RD. 70	25	5	5	5	N	2	4	31.9	8
8300030	00046	BUCK CREEK	CO. RD. 13	51	3	4	3	N	3	3	32.0	8
8300040	00070	LITTLE VERMILLION RIVER	CO. RD. 25	185	6	4	5	N	2	7	23.3	8
8300045	00076	LITTLE VERMILLION RIVER	CO. RD. 31	131	N	4	5	N	4	5	28.9	8
8300049	00081	BIG VERMILLION RIVER	CO. RD. 75	340	5	3	5	N	2	6	14.2	8
8300066	00120	LITTLE VERMILLION RIVER	MAIN STREET	208	6	4	4	N	2	6	18.9	8
8300071	00525	FEATHER CREEK	7TH STREET	59	7	5	4	N	4	8	49.7	3
8300073	00527	FEATHER CREEK	9TH STREET	37	3	4	4	N	2	4	33.7	3
8300080	00082	FEATHER CREEK	OLD SR 63	24	6	7	4	N	4	9	59.6	3
8300086	00071	BIG VERMILLION RIVER	CO. RD. 40	187	0	0	0	N	0	0	16.1	8

NBI NO.	BRIDGE NO.	FEATURE INTERSECTED	FACILITY CARRIED	LENGTH	STRUCTURE OBSOLETE ITEMS					SUFF RATING	FAS
					67	68	69	71	72		
8300002	00013	BROUILLETTS CREEK	WOOD AVENU	181	7	2	N	7	4	74.8	8
8300038	00067	LITTLE VERMILLION RIVER	CO. RD. 50	187	4	2	N	6	4	42.2	8
8300043	00074	DRY BRANCH	CO. RD. 35	45	6	3	N	8	0	77.9	8
8300052	00085	JORDAN CREEK	CO. RD. 10	41	5	2	N	4	7	63.9	8
8300070	00524	FEATHER CREEK	6TH STREET	45	6	2	N	6	6	72.7	8
8300074	00528	LOST CREEK	11TH STREE	23	6	3	N	4	7	74.8	8
8300075	00529	LOST CREEK	12TH STREE	24	6	3	N	7	7	76.8	8

TOTAL NUMBER DEFICIENT OR OBSOLETE 25

TOTAL LENGTH DEFICIENT OR OBSOLETE 2194

NBI NO.	BRIDGE NO.	FEATURE INTERSECTED	FACILITY CARRIED	LENGTH	STRUCTURE DEFICIENT ITEMS						SUFF RATING	FAS
					58	59	60	62	67	71		
8400005	00006	BUSSERON CREEK	147TH DRIV	44	6	5	4	N	4	5	30.7	8
8400007	00011	BRANCH OF SPLUNGE CREEK	ABANDONED	34	5	4	5	N	0	6	24.5	8
8400008	00012	BRANCH OF SPLUNGE CREEK	109TH STRE	28	5	4	5	N	4	6	44.5	8
8400012	00018	WEST FORK BUSSESON CREEK	43RD STREE	48	4	5	4	N	4	6	36.9	8
8400014	00020	BRANCH OF HONEY CREEK	49TH STREE	24	3	5	7	N	5	5	58.9	8
8400021	00037	TURMAN CREEK	31ST STREE	50	4	6	5	N	5	6	57.7	8
8400022	00038	TURMAN CREEK	31ST STREE	23	7	5	4	N	4	6	48.6	8
8400035	00054	BRANCH OF TURMAN CREEK	165TH DRIV	28	5	5	4	N	4	6	41.8	8
8400038	00057	BRANCH OF PRAIRIE CREEK	171ST DRIV	61	4	5	5	N	5	5	57.8	8
8400050	00070	BRANCH OF PRAIRIE CREEK	43RD PLACE	23	5	4	4	N	4	6	30.7	8
8400056	00077	PRAIRIE CREEK	147TH DRIV	72	5	4	5	N	2	6	19.5	8
8400067	00091	BRANCH OF HONEY CREEK	81ST DRIVE	44	7	7	4	N	4	6	39.9	8
8400081	00110	WABASH ERIE CANAL	99TH DRIVE	32	N	N	N	4	3	6	39.9	8
8400083	00112	LITTLE HONEY CREEK	51ST DRIVE	32	6	5	3	N	3	6	21.2	8
8400084	00114	BRANCH OF HONEY CREEK	27TH DRIVE	40	6	7	3	N	3	6	26.8	8
8400090	00120	BRANCH OF HONEY CREEK	91ST STREE	33	6	4	4	N	4	6	43.7	8
8400092	00125	BRANCH OF LOST CREEK	GRAY ROAD	33	5	4	5	N	4	6	45.2	3
8400094	00127	BRANCH OF HONEY CREEK	OTTER ROAD	60	6	6	4	N	4	5	47.4	8
8400095	00128	LITTLE HONEY CREEK	MCDANIEL R	40	5	6	4	N	4	7	47.0	8
8400098	00133	HONEY CREEK	35TH PLACE	120	4	4	6	N	4	3	54.8	8
8400100	00135	THOMPSON DITCH	SPRINGHILL	109	3	4	7	N	4	6	36.9	8
8400103	00139	SUGAR CREEK	STATE LINE	98	3	4	4	N	4	5	25.2	8
8400107	00143	DITCH TO WABASH RIVER	ROBINSON R	28	4	4	4	N	4	8	34.6	8
8400122	00162	BRANCH SOUTH SALT CREEK	SHEPARDSVI	28	6	6	4	N	4	8	47.6	8
8400126	00169	WOLF CREEK	41ST PLACE	32	4	7	7	N	7	8	89.0	8
8400127	00170	BR EAST LITTLE SUGAR CK.	57TH AVENU	21	4	6	5	N	5	6	73.8	8
8400130	00175	SULPHUR CREEK	97TH STREE	60	7	7	4	N	4	8	53.0	4
8400131	0175A	BRANCH OF SULPHUR CREEK	GROTTO ROA	38	6	5	4	N	4	6	39.1	4
8400134	00179	SULPHUR CREEK	82ND STREE	84	6	7	4	N	4	6	52.9	8
8400135	00180	OTTER CREEK	79TH STREE	102	5	6	4	N	4	4	53.8	4
8400137	00182	LOST CREEK	GRAY ROAD	34	6	5	4	N	4	6	32.2	8
8400142	00187	SHARON BROOK	139TH STRE	33	5	5	4	N	4	7	31.7	8
8400143	00188	NORTH BRANCH OTTER CREEK	81ST AVENU	118	4	5	5	N	5	8	76.0	4
8400144	00189	GUNDY DITCH	81ST AVENU	23	6	3	5	N	2	4	23.6	8
8400151	00197	SPRING CREEK	ATHERTON R	90	5	5	2	N	2	8	29.2	8
8400159	00205	OTTER CREEK	63RD AVENU	124	4	6	4	N	4	6	46.0	3
8400172	00252	CLEAR CREEK	OLD U.S. 4	92	5	5	4	N	4	5	47.4	8
8400173	00261	HAYWORTH SLOUGH	87TH DRIVE	23	5	3	3	N	3	5	38.0	8
8400176	00265	BRANCH PRAIRIE CREEK	5TH PLACE	23	5	3	3	N	3	5	18.5	8
8400179	00277	CONRAIL RAILROAD	BENNETT LA	70	7	4	4	N	4	N	38.2	8
8400187	00294	WABASH & ERIE CANAL	RICHTER RO	24	4	6	3	N	2	6	22.8	8
8400189	00295	CONRAIL RAILROAD-2 TRACK	61ST STREE	126	5	5	4	N	2	N	4.0	8
8400208	00318	NEW THOMPSON DITCH	FRUITRIDGE	28	7	4	6	N	4	7	44.7	3
8400211	00322	LOST CREEK	13TH STREE	134	3	6	6	N	6	7	72.3	3
8400212	00323	LOST CREEK	FORT HARRI	114	5	4	4	N	4	8	49.2	3
8400213	0323A	LOST CREEK	FORT HARRI	114	6	5	4	N	4	6	53.2	3
8400214	00324	LOST CREEK	25TH STREE	92	4	6	6	N	6	8	76.1	3

VIGO COUNTY

LISTING FOR COUNTY DEFICIENT AND OBSOLETE BRIDGES

DATE 03/20/98

NBI NO.	BRIDGE NO.	FEATURE INTERSECTED	FACILITY CARRIED	LENGTH	STRUCTURE DEFICIENT ITEMS						SUFF RATING	FAS
					58	59	60	62	67	71		
8400221	00330	NEW THOMPSON DITCH	HULMAN STR	83	6	6	4	N	4	8	71.8	3
8400222	00331	HONEY CREEK	ABANDONED	80	4	4	4	N	0	4	24.5	8
8400223	00333	BRANCH OF BUSSEYON CREEK	HICKORY DR	24	4	4	4	N	4	7	55.7	8
8400224	00172	BRANCH OF COAL CREEK	SHIRKIEVIL	32	7	8	4	N	4	8	59.0	8

NBI NO.	BRIDGE NO.	FEATURE INTERSECTED	FACILITY CARRIED	LENGTH	STRUCTURE OBSOLETE ITEMS					SUFF RATING	FAS
					67	68	69	71	72		
8400337	00056	WEST FORK TURMAN CREEK	171ST DRIV	39	5	2	N	6	5	52.9	8
8400345	00065	BRANCH OF BLUE DITCH	135TH DRIV	28	5	3	N	7	6	65.8	8
8400369	00095	OVERFLOW OF HONEY CREEK	39TH DRIVE	34	5	2	N	7	7	60.4	8
8400113	00151	EAST LITTLE SUGAR CREEK	FERGUSON R	74	4	2	N	8	6	43.7	8
8400120	00159	CREEK TO WABASH RIVER	LEVEE ROAD	64	6	2	N	8	4	69.7	8
8400161	00208	PIT RUN	DOWNS ROAD	22	7	2	N	6	5	74.7	8
8400203	00313	THOMPSON DITCH	FRUITRIDGE	97	8	3	N	8	8	83.6	3

TOTAL NUMBER DEFICIENT OR OBSOLETE 58

TOTAL LENGTH DEFICIENT OR OBSOLETE 3308

WABASH COUNTY

LISTING FOR COUNTY DEFICIENT AND OBSOLETE BRIDGES

DATE 03/20/98

NBI NO.	BRIDGE NO.	FEATURE INTERSECTED	FACILITY CARRIED	LENGTH	STRUCTURE DEFICIENT ITEMS						SUFF RATING	FAS
					58	59	60	62	67	71		
8500323	00010	SPIECHER CREEK	OLD S.R. 1	31	4	4	4	N	4	6	51.3	8
8500350	00019	SQUIRREL CREEK	ROAD 1000	101	7	6	4	N	4	7	59.5	8
8500320	00096	SALAMONIE RIVER	HANGING RO	254	6	6	4	N	4	9	60.1	8
8500400	00118	BURR CREEK	ROAD 75 EA	59	6	7	4	N	4	6	68.0	8
8500505	00155	CLEAR CREEK	MERIDIAN R	45	7	7	4	N	4	9	54.4	4
8500535	00165	EEL RIVER	ROAD 325 E	150	7	4	6	N	2	7	25.5	8
8500615	00402	RAGER DITCH	CANAL STRE	25	5	4	5	N	2	9	23.5	8
8500635	00505	CHARLEY CR.; VERMONT ST.	FERRY STRE	238	6	4	4	N	4	9	33.9	8
8500655	00509	WABASH RIVER	CARROLL ST	262	5	4	5	N	2	4	18.0	3
8500685	00645	EEL RIVER	MILL STREE	156	6	5	5	N	2	6	19.4	8

NBI NO.	BRIDGE NO.	FEATURE INTERSECTED	FACILITY CARRIED	LENGTH	STRUCTURE OBSOLETE ITEMS					SUFF RATING	FAS	
					67	68	69	71	72			
8500375	00024	OTTER CREEK	OGDEN ROAD	61		7	3	N	6	4	75.8	8
8500390	00028	EEL RIVER	ROAD 200 W	257		6	4	N	6	3	75.2	8
8500315	00094	RAGER DITCH	ROAD 100 N	40		6	4	N	6	3	81.5	8
8500345	00102	TREATY CREEK	BAILEY ROA	64		7	4	N	9	3	84.7	8
8500355	00104	MILL CREEK	ROAD 500 W	91		5	4	N	7	3	69.5	8
8500375	00113	BURR CREEK	ROAD 250 S	24		7	3	N	6	5	76.7	4
8500470	00144	GRANT CREEK	ROAD 1050	92		6	5	N	3	6	91.0	8
8500610	00401	LAGRO CREEK	WASHINGTON	33		6	4	N	6	3	81.5	8
8500660	00510	CHARLEY CREEK	HARRISON S	26		5	9	N	7	3	80.8	3
8500740	00914	OTTER CREEK	ROAD 200 W	41		6	3	N	7	3	73.7	8

TOTAL NUMBER DEFICIENT OR OBSOLETE 20

TOTAL LENGTH DEFICIENT OR OBSOLETE 2050

NBI NO.	BRIDGE NO.	FEATURE INTERSECTED	FACILITY CARRIED	LENGTH	STRUCTURE DEFICIENT ITEMS						SUFF RATING	FAS
					58	59	60	62	67	71		
860003	00005	OPOSSUM RUN	BROWN'S HI	60	4	4	4	N	2	5	13.9	4
8600011	00014	W FORK OF KICKAPOO CREEK	MOUNTZ ROA	24	5	5	4	N	4	7	49.5	8
8600014	00017	REDWOOD CREEK	COUNTY ROA	39	4	4	5	N	2	6	26.5	8
8600015	00018	REDWOOD CREEK	COUNTY ROA	29	6	6	4	N	2	6	40.0	8
8600017	00020	OPOSSUM RUN	COUNTY ROA	61	5	1	6	N	0	4	22.9	8
8600019	00022	REDWOOD CREEK	SHANKLIN H	83	7	7	4	N	4	7	34.1	8
8600020	00023	REDWOOD CREEK	COUNTY ROA	63	4	5	3	N	3	3	19.0	8
8600021	00024	REDWOOD CREEK	COUNTY ROA	62	7	6	5	N	2	6	32.3	8
8600022	00025	ROCK CREEK	TOWER ROAD	61	6	6	6	N	2	8	48.6	8
8600024	00028	DRY BRANCH	COUNTY ROA	51	2	4	5	N	2	6	15.8	8
8600028	00033	FALL BRANCH	RIVER ROAD	50	3	6	6	N	2	8	32.3	4
8600040	00049	FALL CREEK	COUNTY ROA	33	4	6	5	N	4	7	53.3	8
8600045	00055	BR BIG PINE CREEK	COUNTY ROA	24	5	4	5	N	4	7	54.8	8
8600046	00056	BIG PINE CREEK	MOORE'S HI	152	2	3	6	N	3	5	15.1	8
8600049	00060	BRANCH BIG PINE CREEK	COUNTY ROA	24	4	4	6	N	4	5	22.4	8
8600050	00061	BIG PINE CREEK	COUNTY ROA	131	1	4	6	N	4	7	24.3	8
8600053	00065	COAL RUN	COAL HULLO	30	6	3	7	N	3	6	26.5	8
8600054	00066	KICKAPOO CREEK	COUNTY ROA	67	4	5	5	N	5	5	45.0	8
8600055	00067	KICKAPOO CREEK	KICKAPOO R	62	5	4	5	N	2	6	16.7	8
8600056	00068	BR KICKAPOO CREEK	KICKAPOO R	29	4	4	5	N	4	6	27.8	8
8600067	00081	JORDAN CREEK	COUNTY ROA	28	5	5	2	N	2	6	39.0	8
8600074	00088	MUD PINE CREEK	BRISCOE ST	120	6	5	3	N	3	8	32.8	8
8600075	00089	BIG PINE CREEK	BRISCOE ST	105	5	7	5	N	2	6	31.1	8
8600077	00091	MUD PINE CREEK	COUNTY ROA	62	5	4	5	N	2	6	26.0	8
8600078	00092	BIG PINE CREEK	COUNTY ROA	104	6	5	6	N	2	6	27.8	8
8600079	00093	BRANCH BIG PINE CREEK	OLD 55	29	5	1	3	N	0	7	39.0	8
8600088	00122	CLEAR BRANCH	GILLESPIE	32	4	5	4	N	4	7	39.0	8
8600089	00123	DRY BRANCH	COUNTY ROA	31	4	4	3	N	3	6	27.9	8

NBI NO.	BRIDGE NO.	FEATURE INTERSECTED	FACILITY CARRIED	LENGTH	STRUCTURE OBSOLETE ITEMS					SUFF RATING	FAS
					67	68	69	71	72		
8600001	00002	GOPHER CREEK	COUNTY ROA	40	6	3	N	7	6	76.3	8
8600002	00004	GOPHER CREEK	COUNTY ROA	32	7	N	N	7	3	93.0	8
8600004	00006	POSSUM RUN	POSSUM RUN	100	4	4	N	6	3	39.8	4
8600005	00007	KITCHEN CREEK	POSSUM RUN	63	6	5	N	6	3	87.9	4
8600023	00027	ROCK CREEK	COUNTY ROA	75	6	3	N	6	7	70.7	8
8600029	00036	WABASH RIVER	COUNTY ROA	810	4	4	N	5	3	46.5	4
8600032	00039	JORDAN CREEK	COUNTY ROA	59	6	4	N	7	3	70.4	4
8600044	00053	BIG PINE CREEK	ROCKY FORD	145	4	N	N	3	3	49.0	8
8600048	00059	BIG PINE CREEK	COUNTY ROA	131	8	5	N	5	3	88.9	4
8600051	00062	COAL RUN	COAL HULLO	26	5	4	N	5	3	69.9	8
8600059	00071	W BRANCH KICKAPOO CREEK	COUNTY ROA	41	7	5	N	9	3	95.0	8
8600060	00072	KICKAPOO CREEK	INDY - P.V	54	6	5	N	6	3	84.6	8
8600064	00077	DRY BRANCH	INDEPENDEN	26	5	N	N	5	3	80.9	8
8600083	00097	LITTLE PINE CREEK	ARMSTRONG	100	7	4	N	7	3	83.2	8

WARREN COUNTY

LISTING FOR COUNTY DEFICIENT AND OBSOLETE BRIDGES

DATE 03/20/98

NBI NO.	BRIDGE NO.	FEATURE INTERSECTED	FACILITY CARRIED	LENGTH	STRUCTURE OBSOLETE ITEMS					SUFF RATING	FAS
					67	68	69	71	72		
8600397	00136	FALL BRANCH	COUNTY ROA	28	4	3	N	7	6	48.3	8
8600399	00140	COAL RUN	COAL HULLO	32	4	7	N	6	3	43.6	8
8600105	0W001	FALLS BRANCH	RAILROAD S	35	7	4	N	3	6	76.0	8

TOTAL NUMBER DEFICIENT OR OBSOLETE 45

TOTAL LENGTH DEFICIENT OR OBSOLETE 3443

NBI NO.	BRIDGE NO.	FEATURE INTERSECTED	FACILITY CARRIED	LENGTH	STRUCTURE DEFICIENT ITEMS						SUFF RATING	FAS
					58	59	60	62	67	71		
8700010	00035	TRIB OF SUGAR CREEK	SELVIN ROA	30	5	5	4	N	4	6	36.1	8
8700013	00041	BLUEGRASS CREEK	SEVEN HILL	30	6	6	4	N	4	5	39.9	8
8700015	00043	PIGEON CREEK	SEVEN HILL	90	2	1	1	N	0	3	17.0	8
8700018	00048	BIG CREEK	LILLY PAD	81	6	5	5	N	2	5	41.3	8
8700035	00123	TRIB OF COLES CREEK	MCNEELY RO	40	5	5	4	N	2	4	18.0	8
8700039	00131	TRIB OF COLES CREEK	SCALES ROA	26	5	5	6	N	2	0	27.7	8
8700067	00183	COLES CREEK	COLES CREE	57	5	3	3	N	2	3	16.8	8
8700079	00200	LITTLE PIGEON CREEK	WALLACE FO	85	5	5	4	N	2	4	35.8	8
8700086	00210	PIGEON CREEK	HEIM ROAD	110	0	0	0	N	0	3	17.0	4
8700117	00259	CYPRESS CREEK	HOFFMAN RO	80	4	4	4	N	3	0	28.7	8
8700119	00263	CYPRESS CREEK	ROEDER ROA	80	4	4	5	N	0	0	25.5	8
8700120	00264	CYPRESS CREEK	WARNER ROA	100	5	4	5	N	2	0	22.9	8
8700121	00265	TRIB OF CYPRESS CREEK	WARNER ROA	25	5	5	3	N	2	4	20.8	8
8700124	00273	LITTLE PIGEON CREEK	BONER ROAD	255	8	5	4	N	3	0	26.4	8
8700133	00287	BARREN FORK	TENNYSON R	59	1	4	4	N	0	5	23.8	8

NBI NO.	BRIDGE NO.	FEATURE INTERSECTED	FACILITY CARRIED	LENGTH	STRUCTURE OBSOLETE ITEMS					SUFF RATING	FAS
					67	68	69	71	72		
8700024	00101	BIG CREEK	LYNN ROAD	40	5	3	N	5	5	62.9	8
8700087	00211	BARNES DITCH	HEIM ROAD	34	3	7	N	3	4	20.6	4
8700122	00266	CYPRESS CREEK	VANADA ROA	140	3	5	N	6	5	24.0	8
8700123	00271	LITTLE PIGEON CREEK	OLD RIVER	207	3	7	N	3	4	34.1	8
8700147	00310	CANEY CREEK	MYERS ROAD	64	5	3	N	5	5	56.3	8
8700170	00371	LITTLE PIGEON CREEK	OLD HIGHWA	305	6	3	N	8	6	69.7	4
8700175	00376	BLUEGRASS CREEK	ELBERFELD	23	7	3	N	5	0	76.5	4
8700179	00380	COLES CREEK	M NEELY RO	35	3	N	N	3	4	35.0	8

TOTAL NUMBER DEFICIENT OR OBSOLETE 23

TOTAL LENGTH DEFICIENT OR OBSOLETE 1996

WASHINGTON COUNTY

LISTING FOR COUNTY DEFICIENT AND OBSOLETE BRIDGES

DATE 03/20/98

NBI NO.	BRIDGE NO.	FEATURE INTERSECTED	FACILITY CARRIED	LENGTH	STRUCTURE DEFICIENT ITEMS						SUFF RATING	FAS
					58	59	60	62	67	71		
8800027	00039	CAMMIE THOMAS DITCH	FRANKLIN B	76	7	4	7	N	2	6	37.9	8
8800058	00092	FORK MILL CREEK	BEE LINE R	35	6	4	5	N	4	9	35.5	8
8800072	00107	HONEY CREEK	TOWER HILL	54	5	4	5	N	4	6	28.1	8
8800075	00113	BLUE RIVER	FREDRICKSB	150	6	5	7	N	2	6	30.3	8
8800081	00120	BLUE RIVER	MARTINSBUR	123	7	3	4	N	2	6	21.7	8
8800087	00131	DUTCH CREEK	DUTCH CREE	50	4	6	6	N	4	7	48.9	8
8800103	00166	BRANCH OF DELANEY CREEK	LICK SKILL	31	7	4	4	N	4	7	60.5	8
8800133	20002	SOUTH FORK BLUE RIVER	MAIN STREE	112	6	5	6	N	2	7	31.6	8

NBI NO.	BRIDGE NO.	FEATURE INTERSECTED	FACILITY CARRIED	LENGTH	STRUCTURE OBSOLETE ITEMS					SUFF RATING	FAS
					67	68	69	71	72		
8800011	00014	DELANEY CREEK	JACKSON RD	53	4	3	N	6	5	46.1	8
8800021	00029	BRANCH ELK CREEK	POWER LINE	33	6	2	N	9	4	80.2	4
8800032	00045	FORK BLUE RIVER	QUAKER ROA	23	5	2	N	9	5	83.6	8
8800033	00046	ELK CREEK	ELK CREEK	75	5	8	N	9	3	52.3	8
8800038	00058	BLUE RIVER	CANTON/S.	77	4	2	N	6	4	42.2	8
8800040	00060	BRANCH BLUE RIVER	HARRISTOWN	45	5	3	N	9	3	54.1	8
8800051	00078	BRANCH BLUE RIVER	HERITAGE C	73	5	2	N	9	4	67.7	8
8800056	00084	WEST FORK HIGHLAND CREEK	CAUBLE ROA	122	6	2	N	9	4	89.3	8
8800057	00091	FORK MILL CREEK	MOUNT TABO	64	7	2	N	6	4	77.6	8
8800059	00093	FORK MILL CREEK	BEE LINE R	35	7	2	N	9	4	82.2	8
8800060	00094	BRANCH HIGHLAND CREEK	RUSH CREEK	23	5	3	N	9	6	69.9	8
8800063	00097	BRANCH LOST RIVER	LOST RIVER	54	6	7	N	9	3	83.5	8
8800065	00099	SOUTH FORK LOST RIVER	C-BURG & L	63	6	3	N	9	5	80.5	8
8800070	00104	WEST FORK BLUE RIVER	BECKS MILL	153	7	3	N	7	5	78.9	4
8800071	00105	MILL CREEK	BECKS MILL	156	7	3	N	9	4	76.9	4
8800079	00117	SOUTH FORK BLUE RIVER	SHORTS COR	25	7	3	N	9	5	79.9	4
8800091	00136	BLUE RIVER	LOCKENOUR	72	6	2	N	6	4	77.6	8
8800095	00141	HONEY CREEK	VALEENE PK	42	7	2	N	7	4	84.4	8
8800099	00161	HIGHLAND CREEK	BEE LINE R	74	7	3	N	8	4	90.2	8
8800101	00164	BRANCH TWIN CREEK	DALE SHUCK	25	5	3	N	7	5	68.4	8
8800102	00165	DELANEY CREEK	DELANEY CR	46	6	3	N	9	5	77.9	8
8800105	00168	SOUTH LICKING CREEK	PALYMRA LA	27	5	2	N	7	4	70.3	4
8800123	00207	BRANCH BLUE RIVER	BLUE RIVER	30	6	3	N	7	4	76.9	4
8800125	00209	HONEY CREEK	HONEY CREE	24	5	3	N	7	4	62.1	8
8800131	10006	WEST FORK HIGHLAND CREEK	WEST MARKE	96	7	3	N	7	6	78.9	8
8800132	20001	BLUE RIVER	MAIN STREE	57	5	2	N	6	3	63.0	8

TOTAL NUMBER DEFICIENT OR OBSOLETE 34

TOTAL LENGTH DEFICIENT OR OBSOLETE 2198

NBI NO.	BRIDGE NO.	FEATURE INTERSECTED	FACILITY CARRIED	LENGTH	STRUCTURE DEFICIENT ITEMS						SUFF RATING	FAS
					58	59	60	62	67	71		
8900008	00009	NOLANDS FORK	CHAPEL ROA	250	5	4	3	N	2	5	22.8	8
8900010	00011	BUTLERS CREEK	POTTERSHP	43	6	4	7	N	4	2	30.6	4
8900012	00013	BUTLERS CREEK	WILLOW GRO	40	5	7	7	N	7	2	84.9	8
8900014	00015	NOLANDS FORK	WATT ROAD	261	4	3	3	N	3	5	25.1	8
8900020	00023	SMITH CREEK	ESTED ROAD	27	4	3	3	N	3	3	42.7	8
8900030	00036	WHITE BROOK	ENOSLEY RO	23	5	5	2	N	2	2	33.0	8
8900032	00038	SHORT CREEK	LIBERTY AV	38	5	4	5	N	4	5	33.1	4
8900036	00042	CLEAR CREEK	TEST ROAD	47	N	N	N	7	7	2	93.9	3
8900038	00044	HISER DRAIN	HISER STAT	27	5	4	6	N	4	7	46.9	8
8900041	00052	NOLANDS FORK	KEMPTON RO	166	5	3	3	N	3	4	19.7	8
8900051	00062	CROWN CREEK	MCMINN ROA	39	7	4	5	N	4	2	33.1	8
8900056	00072	GREENS FORK	MOYER ROAD	158	6	3	6	N	3	7	23.9	8
8900057	00073	DRY BRANCH CREEK	MOYER ROAD	24	5	3	3	N	3	6	25.1	8
8900059	00076	GREENS FORK	SAMPLE ROA	157	6	4	4	N	4	5	33.2	8
8900069	00095	W FK WHITEWATER RIVER	MARTIN ROA	112	3	3	5	N	3	5	17.2	8
8900070	00096	FARM CREEK	UNION PIKE	28	6	3	3	N	2	6	20.0	4
8900077	00104	MID. FK WHITEWATER RIVER	WHITEWATER	128	6	5	4	N	0	6	17.5	8
8900092	00121	MID FK WHITEWATER RIVER	WALLACE RO	128	4	3	3	N	3	4	17.6	8
8900093	00122	WHITEWATER RIVER	MILTON ROA	213	5	5	5	N	2	7	43.4	4
8900095	00125	MARTINDALE CREEK	GERMANTOWN	157	5	3	4	N	3	5	25.7	8
8900102	00135	SYMONDS CREEK	GOOSE HEAV	118	5	3	3	N	3	5	17.2	8
8900105	00138	SYMONDS CREEK	SYMONDS CR	70	4	3	4	N	3	7	24.4	8
8900107	00141	WHITEWATER RIVER	GOOSE HEAV	174	2	3	2	N	2	7	30.3	8
8900121	00164	LONG CREEK	KING ROAD	52	6	8	6	N	6	2	94.0	8
8900123	00169	GREENS FORK	CLYDE ULER	202	6	8	6	N	6	2	91.5	8
8900126	00173	GREENS FORK	MINERAL SP	165	4	4	4	N	4	6	25.9	8
8900129	00176	MORGAN CREEK	W.E. OLER	55	7	3	2	N	2	5	28.3	4
8900131	00178	MORGAN CREEK	CLYDE ULER	61	5	4	5	N	4	5	20.9	8
8900138	00185	GREENS FORK	TED DAVIS	166	4	5	4	N	4	4	40.3	8
8900139	00186	MARTINDALE CREEK	SNOVELAND	139	6	4	4	N	4	4	26.0	8
8900141	00191	WHITEWATER RIVER	HEINEY ROA	166	4	3	3	N	3	4	24.4	8
8900146	00196	BEAR CREEK	BEAR CREEK	45	4	4	4	N	4	7	56.8	8
8900147	00197	NETTLE CREEK	TURNPIKE R	103	6	5	4	N	4	5	34.9	8
8900148	00198	ULRICH CREEK	FRANKLIN R	26	5	5	4	N	4	4	38.1	8
8900155	00206	WHITEWATER RIVER	CRULL ROAD	75	4	6	3	N	3	7	19.7	8
8900159	00212	UNNAMED CREEK	LACY ROAD	30	4	4	4	N	4	7	31.1	8
8900160	00213	WHITEWATER RIVER	CHARLES RO	57	6	5	6	N	4	2	48.8	8
8900169	00226	WHITEWATER RIVER	INDIAN TRA	60	6	4	5	N	2	2	18.5	8
8900171	00228	MARTINDALE CREEK	MENDENHALL	87	6	5	4	N	4	6	40.1	8
8900172	00229	MARTINDALE CREEK	CHARLES RO	101	6	4	3	N	2	7	15.8	8
8900178	00236	NOLANDS FORK	SCOTT ROAD	75	6	4	5	N	2	6	28.4	8
8900189	00248	UNNAMED CREEK	LIBERTY AV	24	5	4	4	N	4	5	28.5	3
8900195	00282	ABANDONED RR GRADE	FOUNDRY RO	119	4	4	4	N	4	N	27.6	8
8900199	00298	CENTERAL RUN	WILLOW GRO	37	5	7	7	N	7	2	86.4	8
8900209	00509	CRIETZ CREEK	WALNUT STR	33	5	4	4	N	4	6	47.6	8
8900213	00601	CROWN CREEK	SPRUCE STR	27	5	4	4	N	4	4	30.8	8
8900214	00602	CROWN CREEK	FIRST STR	23	5	3	3	N	3	5	39.0	8

WAYNE COUNTY

LISTING FOR COUNTY DEFICIENT AND OBSOLETE BRIDGES

DATE 03/20/98

NBI NO.	BRIDGE NO.	FEATURE INTERSECTED	FACILITY CARRIED	LENGTH	STRUCTURE DEFICIENT ITEMS						SUFF RATING	FAS
					58	59	60	62	67	71		
8900220	00709	E FK WHITEWATER RIVER	NORTH 17TH	97	3	3	3	N	0	0	32.0	8
8900224	00716	W FK WHITEWATER RIVER	WATERFALL	102	6	8	5	N	5	2	73.9	3
8900225	00718	W FK WHITEWATER RIVER	SIM HODGIN	81	7	7	6	N	6	2	94.8	3
8900226	00720	W FK WHITEWATER RIVER	BRIDGE AVE	86	4	6	6	N	6	6	73.7	3
8900228	00734	CHESAPEAKE & OHIO RR	SOUTH 9TH	122	2	3	5	N	2	N	31.3	8
8900229	00801	RAILROAD (ABANDONED)	DAVIS STRE	120	5	4	5	N	4	N	48.2	8
8900231	00803	RAILROAD (ABANDONED)	MILTON STR	122	5	4	4	N	4	N	48.2	8
8900237	00270	NORFOLK & WESTERN RR	N.W. 5TH S	95	3	4	6	N	4	N	42.7	3
8900238	00214	MONO RUN	LACY ROAD	24	6	6	4	N	4	2	48.2	8

NBI NO.	BRIDGE NO.	FEATURE INTERSECTED	FACILITY CARRIED	LENGTH	STRUCTURE OBSOLETE ITEMS					SUFF RATING	FAS
					67	68	69	71	72		
8900039	00047	CLEAR CREEK	NW L STREE	32	6	3	N	5	5	75.8	3
8900043	00054	LICK CREEK	SALISBURY	60	6	2	N	7	6	73.4	3
8900062	00079	LICK CREEK	ABINGTON P	136	6	4	N	3	4	78.9	8
8900119	00159	LONG CREEK	WEBSTER RD	54	8	5	N	3	8	88.0	8
8900124	00171	MARTINDALE CREEK	FOX ROAD	125	5	2	N	7	4	55.0	8
8900137	00184	MORGAN CREEK	DINGLE ROA	80	5	3	N	4	4	55.5	8
8900142	00192	BRANCH OF WHITEWATER RIV	TEETOR ROA	79	5	3	N	7	6	66.8	8
8900162	00216	PROPELLER RUN	WEAVER RDA	23	5	4	N	3	6	57.4	8
8900168	00225	MARTINDALE CREEK	BEARD ROAD	94	5	2	N	7	4	60.3	8
8900190	00249	WHITE BROOK	ESTEB ROAD	30	6	N	N	3	7	81.4	8
8900191	00250	WARM RUN	WATT ROAD	23	6	3	N	4	4	72.8	8
8900204	00306	UNNAMED DITCH	GERMANTOWN	33	5	4	N	5	3	62.6	8
8900227	00721	E FK WHITEWATER RIVER	BRIDGE AVE	155	7	4	N	7	3	77.8	3
8900235	00750	N & S - CONRAIL RAILROAD	NORTH 20TH	228	7	2	5	N	6	76.5	3

TOTAL NUMBER DEFICIENT OR OBSOLETE 70

TOTAL LENGTH DEFICIENT OR OBSOLETE 6357

NBI NO.	BRIDGE NO.	FEATURE INTERSECTED	FACILITY CARRIED	LENGTH	STRUCTURE DEFICIENT ITEMS						SUFF RATING	FAS
					58	59	60	62	67	71		
9000012	00014	CAMP RUN DITCH	CR 1150S	25	6	4	4	N	4	9	64.0	8
9000025	00030	MORRISON DITCH	WILLOW ROA	29	2	8	6	N	6	7	88.6	8
9000039	00048	SCUFFLE CREEK	CR 100W	32	8	7	4	N	4	9	62.7	8
9000047	00058	CARSON NEW CLARK DITCH	CR 800S	62	4	6	6	N	5	9	67.0	8
9000048	00059	SALAMONIE RIVER	CR 900S	133	4	7	7	N	6	9	66.5	8
9000058	00074	ROCK CREEK	CR 400W	72	3	3	3	N	2	6	16.8	8
9000062	00078	ROCK CREEK	CR 100S	60	4	4	4	N	4	9	43.2	8
9000068	00084	ROUSH DITCH	CR 500S	24	7	4	5	N	4	9	61.5	8
9000080	00106	ROCK CREEK	CR 100N	85	7	4	4	N	4	9	46.9	8
9000123	00177	MARKLEY DITCH	CR 350E	24	7	4	6	N	4	9	53.0	8
9000124	00191	BRANCH SALAMONIE RIVER	CR 1100S	24	7	4	5	N	4	8	47.8	8
9000126	00194	BRANCH OF FLAT CREEK	CR 800N	24	6	5	4	N	4	7	58.1	8

NBI NO.	BRIDGE NO.	FEATURE INTERSECTED	FACILITY CARRIED	LENGTH	STRUCTURE OBSOLETE ITEMS					SUFF RATING	FAS	
					67	68	69	71	72			
9000005	00006	ROCK CREEK	CR 700S	34		5	3	N	9	6	68.0	8
9000029	00038	OWL CREEK	CR 800S	26		5	3	N	7	6	68.0	8
9000030	00039	PRAIRIE CREEK	CR 1000S	67		5	2	N	9	4	77.1	4
9000034	00043	OWL CREEK	CR 1000W	26		5	3	N	7	6	80.1	8
9000046	00057	ELM CREEK	CR 700S	28		7	3	N	9	3	87.9	8
9000049	00060	SALAMONIE RIVER	CR 1000S	153		5	2	N	9	8	54.7	4
9000051	00065	BRANCH SALAMONIE RIVER	JEFF ROAD	28		6	2	N	9	6	91.8	8
9000076	00099	NEFF DITCH	HOUSIER HI	35		6	2	N	9	6	75.7	4
9000084	00112	EIGHTMILE CREEK	CR 500W	78		6	3	N	6	5	73.5	8
9000097	00131	FLAT CREEK	CR 900N	27		5	3	N	9	6	67.9	4
9000098	00132	BIG CREEK	CR 900N	38		5	3	N	7	5	65.9	4
9000105	00139	EIGHTMILE CREEK	CR 100W	55		5	3	N	9	4	76.0	8
9000119	00170	SHOEMAKER DITCH	CR 900S	22		6	3	N	8	6	78.0	8
9000130	00200	WABASH RIVER	CR 300N	217		8	3	N	9	6	79.1	8

TOTAL NUMBER DEFICIENT OR OBSOLETE 26

TOTAL LENGTH DEFICIENT OR OBSOLETE 1428

WHITE COUNTY

LISTING FOR COUNTY DEFICIENT AND OBSOLETE BRIDGES

DATE 03/20/98

NBI NO.	BRIDGE NO.	FEATURE INTERSECTED	FACILITY CARRIED	LENGTH	STRUCTURE DEFICIENT ITEMS						SUFF RATING	FAS
					58	59	60	62	67	71		
9100123	00156	HOAGLAND DITCH	500 WEST	50	0	0	0	N	0	3	18.5	8
9100140	00176	BIG CREEK DITCH	400 SOUTH	91	4	5	6	N	5	6	83.0	8
9100205	00298	TIPPECANOE RIVER	TIOGA BRID	453	3	5	5	N	2	9	16.1	3

NBI NO.	BRIDGE NO.	FEATURE INTERSECTED	FACILITY CARRIED	LENGTH	STRUCTURE OBSOLETE ITEMS					SUFF RATING	FAS
					67	68	69	71	72		
9100073	00095	LITTLE MONON CREEK	300 EAST	56	6	4	N	9	3	82.8	4
9100080	00105	LITTLE MONON CREEK	CRUSHER RO	75	6	3	N	7	6	75.9	8
9100125	00158	HONEY CREEK	400 WEST	48	8	5	N	6	3	93.0	8
9100200	00246	BIG CREEK DITCH	650 SOUTH	95	7	6	N	7	3	94.0	8

TOTAL NUMBER DEFICIENT OR OBSOLETE 7

TOTAL LENGTH DEFICIENT OR OBSOLETE 870

WHITLEY COUNTY

LISTING FOR COUNTY DEFICIENT AND OBSOLETE BRIDGES

DATE 03/20/98

NBI NO.	BRIDGE NO.	FEATURE INTERSECTED	FACILITY CARRIED	LENGTH	STRUCTURE DEFICIENT ITEMS							SUFF RATING	FAS
					58	59	60	62	67	71			
9200003	00004	EEL RIVER	JOHNSON RD	62	7	7	3	N	3	4	32.9	8	
9200014	00016	EEL RIVER	CR 100S	72	7	5	4	N	4	4	57.4	8	
9200025	00029	GANGWER DITCH	KEISER RDA	46	7	7	4	N	4	4	37.3	8	
9200032	00036	MISHLER DITCH	CR 550S	50	7	6	6	N	2	5	46.2	8	
9200041	00046	GANGWER DITCH	CR 150E	45	5	4	5	N	2	4	31.9	8	
9200048	00054	STONY CREEK	RABER ROAD	32	6	6	6	N	2	6	44.0	8	
9200050	00056	STONY CREEK	CR 400E	30	6	6	5	N	2	6	28.1	8	
9200052	00058	BLUE RIVER	CR 450E	62	7	7	4	N	3	4	30.2	8	
9200061	00074	LITTLE INDIAN CREEK	CR 700E	24	N	N	N	2	2	5	38.9	8	
9200064	00081	STONY CREEK	WASHINGTON	30	5	6	7	N	2	4	19.1	8	
9200074	00091	SPRING CREEK	CR 400W	30	7	5	3	N	3	5	36.2	8	
9200082	00100	ELDER DITCH	ELDER ROAD	24	7	6	3	N	3	4	37.9	8	
9200100	00109	CHANNEL	FISH HATCH	30	5	4	6	N	4	5	26.8	8	

NBI NO.	BRIDGE NO.	FEATURE INTERSECTED	FACILITY CARRIED	LENGTH	STRUCTURE OBSOLETE ITEMS					SUFF RATING	FAS
					67	68	69	71	72		
9200002	00002	SHULL DRAIN	MERIDIAN R.	28	3	4	N	5	5	29.3	8
9200007	00008	BLUE RIVER	BURD ROAD	70	6	5	N	3	5	86.0	8
9200010	00011	BLUE RIVER	CR 600N	44	5	3	N	5	7	56.5	8
9200013	00014	SPRING CREEK	CR 50S	40	3	5	N	4	6	37.9	8
9200015	00017	SPRING CREEK	CR 100S	50	6	3	N	4	5	63.4	8
9200034	00037	SUGAR CREEK	CR 700S	73	3	4	N	4	5	38.5	8
9200036	00041	HURRICANE CREEK	CR 800S	25	6	3	N	4	5	68.6	8
9200040	00045	BLUE BABE BRANCH	AIRPORT RD	27	5	3	N	5	5	56.1	8
9200042	00047	STONY CREEK	CR 150E	33	6	3	N	6	6	71.7	8
9200054	00064	BLUE RIVER	CR 550E	73	3	4	N	6	4	30.6	8
9200057	00069	BLUE RIVER	CR 650E	37	6	3	N	5	5	75.2	8
9200062	00076	BIG INDIAN CREEK	E. COUNTY	50	5	4	N	3	5	61.6	8
9200067	00084	STONY CREEK	CR 200W	42	7	4	N	3	7	80.7	8
9200104	00114	TIPPECANOE RIVER	COUNTY LIN	32	6	4	N	6	3	75.7	8

TOTAL NUMBER DEFICIENT OR OBSOLETE 27

TOTAL LENGTH DEFICIENT OR OBSOLETE 1161

County Summary Tables

Table 3 Summary of County Bridge Sufficiency Ratings

Counties in Alphabetical Order

Summary of County Bridge Sufficiency Ratings
Counties in Alphabetical Order

Code	County	Number with S.R.	Percent with S.R.	Number with S.R.	Percent with S.R.	Number with S.R.	Percent with S.R.	Average S.R.	Total Number of Bridges	Code	County	Number with S.R.	Percent with S.R.	Number with S.R.	Percent with S.R.	Number with S.R.	Percent with S.R.	Average S.R.	Total Number of Bridges	
		0-49.9	0-49.9	50-79.9	50-79.9	80-100	80-100					0-49.9	0-49.9	50-79.9	50-79.9	80-100	80-100			
1	Adams	15	10.6%	19	12.8%	108	78.6%	85.5	141	47	Lawrence	38	27.7%	27	20.8%	87	51.5%	89.1	130	
2	Allen	21	6.4%	94	28.5%	215	65.2%	82.2	330	48	Madison	25	13.1%	25	13.1%	141	73.8%	81.3	191	
3	Bartholomew	63	32.5%	41	21.1%	90	46.4%	67.9	194	49	Marion	44	8.9%	188	38.1%	261	52.9%	78.5	493	
4	Benton	33	29.5%	12	10.7%	67	59.8%	72.5	112	50	Marshall	4	3.6%	12	10.9%	94	85.5%	87.1	110	
5	Blackford	2	3.6%	6	10.7%	48	85.7%	90.3	56	51	Martin	18	39.1%	17	37.0%	11	23.9%	56.1	48	
6	Boone	31	17.4%	33	18.5%	114	64.0%	78.4	178	52	Miami	33	25.4%	23	17.7%	74	56.9%	73.1	130	
7	Brown	28	28.9%	31	34.4%	33	36.7%	63.8	90	53	Monroe	16	12.3%	34	26.2%	80	61.5%	78.9	130	
8	Carroll	19	16.4%	27	23.3%	70	60.3%	76.5	116	54	Montgomery	53	31.2%	16	9.4%	101	59.4%	69.8	170	
9	Cass	11	9.6%	10	8.6%	93	81.6%	84.8	114	55	Morgan	42	30.9%	28	20.6%	66	48.5%	68.8	136	
10	Clark	5	4.5%	17	15.2%	90	80.4%	85.9	112	56	Newton	8	6.7%	39	32.5%	73	60.8%	81.7	120	
11	Clay	65	40.9%	41	25.8%	53	33.3%	60.4	159	57	Noble	5	8.3%	5	8.3%	50	83.3%	88.8	60	
12	Clinton	22	14.4%	42	27.5%	89	58.2%	77.2	153	58	Ohio	9	42.9%	2	9.5%	10	47.6%	62.5	21	
13	Crawford	43	58.1%	23	31.1%	8	10.8%	44.7	74	59	Orange	46	44.2%	29	27.9%	29	27.9%	54.7	104	
14	Daviess	5	4.1%	23	18.9%	94	77.0%	83.6	122	60	Owen	49	42.6%	16	13.9%	50	43.5%	61.1	115	
15	Dearborn	29	31.9%	26	28.6%	36	39.6%	67.5	91	61	Parke	47	28.0%	58	32.0%	76	42.0%	69.3	181	
16	Decatur	34	19.5%	58	33.3%	82	47.1%	72.2	174	62	Perry	22	22.0%	44	44.0%	34	34.0%	67.7	100	
17	Dekalb	4	4.0%	16	16.2%	79	79.8%	87.3	99	63	Pike	35	30.7%	21	18.4%	58	50.9%	69.1	114	
18	Delaware	41	21.9%	34	18.2%	112	59.9%	73.9	187	64	Porter	9	7.3%	50	40.3%	65	52.4%	76.1	124	
19	Dubois	18	12.4%	42	29.0%	85	58.8%	79.1	145	65	Posey	60	37.5%	30	18.8%	70	43.8%	64.8	160	
20	Elkhart	3	1.9%	20	12.5%	137	85.6%	88.5	160	66	Putaski	6	7.3%	6	7.3%	70	85.4%	88.8	82	
21	Fayette	19	22.4%	15	17.6%	51	60.0%	75.5	85	67	Putnam	95	43.0%	60	27.1%	68	29.9%	57.7	221	
22	Floyd	26	32.1%	23	28.4%	32	39.5%	65.5	81	68	Randolph	37	16.8%	33	15.0%	150	68.2%	78.9	220	
23	Fountain	28	19.6%	36	25.2%	79	55.2%	75.0	143	69	Ripley	40	16.9%	40	30.8%	68	52.3%	72.4	130	
24	Franklin	36	35.3%	38	37.3%	28	27.5%	58.9	102	70	Rush	20	10.4%	51	26.6%	121	63.0%	79.4	192	
25	Fulton	4	6.7%	5	8.3%	51	85.0%	88.1	60	71	St. Joseph	16	19.8%	20	24.7%	45	55.8%	76.4	81	
26	Gibson	83	31.4%	106	40.2%	75	28.4%	63.4	264	72	Scott	17	23.9%	18	25.4%	36	50.7%	73.1	71	
27	Grant	20	11.3%	50	28.2%	107	60.5%	79.3	177	73	Shelby	42	23.2%	51	28.2%	88	48.6%	70.3	181	
28	Greene	65	40.6%	39	24.4%	56	35.0%	60.4	160	74	Spencer	38	21.1%	51	29.8%	84	49.1%	72.8	171	
29	Hamilton	42	18.9%	45	20.3%	135	60.8%	78.6	222	75	Starke	23	36.5%	22	34.0%	18	28.8%	60.8	63	
30	Hancock	6	4.5%	17	12.9%	109	82.8%	87.0	132	76	Steuben	0	0.0%	3	6.3%	45	93.8%	94.8	48	
31	Harrison	13	20.3%	4	6.3%	47	73.4%	81.0	64	77	Sullivan	50	27.6%	59	32.6%	72	39.8%	68.2	181	
32	Hendricks	14	6.4%	64	29.1%	142	64.5%	81.9	220	78	Switzerland	24	60.0%	8	20.0%	8	20.0%	45.3	40	
33	Henry	19	14.6%	32	24.6%	79	60.8%	76.5	130	79	Tiptecanoe	9	5.4%	27	16.1%	132	78.8%	85.8	168	
34	Howard	10	7.6%	41	31.1%	81	61.4%	81.9	132	80	Tipton	13	16.5%	9	11.4%	57	72.2%	82.0	79	
35	Huntington	5	5.0%	10	9.9%	86	85.1%	88.1	101	81	Union	3	7.0%	4	9.3%	36	83.7%	89.0	43	
36	Jackson	32	18.7%	19	11.1%	120	70.2%	78.5	171	82	Vanderburgh	10	7.0%	38	26.6%	95	66.4%	83.5	143	
37	Jasper	10	7.7%	23	17.7%	97	74.6%	82.6	130	83	Vermillion	16	21.3%	15	20.0%	44	58.7%	76.7	75	
38	Jay	27	16.7%	38	23.5%	97	59.9%	78.0	162	84	Vigo	37	19.8%	52	27.8%	98	52.4%	73.4	187	
39	Jefferson	19	19.4%	27	27.6%	52	53.1%	75.0	98	85	Wabash	6	4.0%	27	18.0%	117	78.0%	83.7	150	
40	Jennings	48	38.4%	40	32.0%	37	29.6%	61.4	125	86	Warren	32	33.7%	15	15.8%	48	50.5%	68.5	95	
41	Johnson	7	5.3%	35	26.3%	91	68.4%	83.3	133	87	Warrick	21	18.8%	10	8.9%	81	72.3%	79.8	112	
42	Knox	103	48.8%	50	23.7%	58	27.5%	54.9	211	88	Washington	10	7.5%	32	24.1%	91	68.4%	82.7	133	
43	Kosciusko	3	3.3%	9	10.0%	78	86.7%	90.8	90	89	Wayne	48	21.0%	48	21.0%	133	58.1%	75.7	229	
44	LaGrange	0	0.0%	6	12.0%	44	88.0%	89.0	50	90	Wells	5	3.7%	24	17.9%	105	78.4%	88.8	134	
45	Lake	25	15.9%	48	29.3%	86	54.8%	75.0	157	91	White	3	1.9%	3	1.9%	153	96.2%	94.0	159	
46	LaPorte	5	4.4%	16	14.0%	93	81.6%	88.0	114	92	Whitley	16	19.5%	34	41.5%	32	39.0%	69.3	82	
										Total										
										Average	2337	N/A	2672	N/A	7217	N/A	N/A	12428		
											25	19.3%	31	21.8%	78	59.9%	75.5	135		

Note: See Page 4 for the definition of Bridge Sufficiency Rating
 (This information was obtained from INDOT and generally reflects the conditions in the two year period 1996-1997)



County Summary Tables

Table 4 Summary of County Bridge Sufficiency Ratings

Sorted by Average Sufficiency Rating



**Summary of County Bridge Sufficiency Ratings
Sorted by Average Sufficiency Rating**

Rank	Code	County	Number with S.R. 0-49.9	Percent with S.R. 0-49.9	Number with S.R. 50-79.9	Percent with S.R. 50-79.9	Number with S.R. 80-100	Percent with S.R. 80-100	Average S.R.	Total Number of Bridges	Rank	Code	County	Number with S.R. 0-49.9	Percent with S.R. 0-49.9	Number with S.R. 50-79.9	Percent with S.R. 50-79.9	Number with S.R. 80-100	Percent with S.R. 80-100	Average S.R.	Total Number of Bridges	
1	76	Steuben	0	0.0%	3	6.3%	45	93.8%	94.8	48	47	33	Henry	19	14.6%	32	24.6%	79	60.8%	76.5	130	
2	91	White	3	1.9%	3	1.9%	153	96.2%	94.0	159	48	8	Carroll	19	16.4%	27	23.3%	70	60.3%	76.5	116	
3	43	Kosciusko	3	3.3%	9	10.0%	78	86.7%	90.8	90	49	71	St. Joseph	16	19.8%	20	24.7%	45	55.6%	76.4	81	
4	5	Blackford	2	3.6%	6	10.7%	48	85.7%	90.3	56	50	64	Porter	9	7.3%	50	40.3%	65	52.4%	76.1	124	
5	44	LaGrange	0	0.0%	6	12.0%	44	88.0%	89.0	50	51	89	Wayne	48	21.0%	48	21.0%	133	58.1%	75.7	229	
6	90	Weils	5	3.7%	24	17.9%	105	78.4%	88.6	134	52	21	Fayette	19	22.4%	15	17.6%	51	60.0%	75.5	85	
7	66	Pulaski	6	7.3%	6	7.3%	70	85.4%	88.6	82	53	23	Fountain	28	19.6%	36	25.2%	79	55.2%	75.0	143	
8	20	Elkhart	3	1.9%	20	12.5%	137	85.6%	88.5	160	54	39	Jefferson	19	19.4%	27	27.6%	52	53.1%	75.0	98	
9	35	Huntington	5	5.0%	10	9.9%	88	85.1%	88.1	101	55	45	Lake	25	15.9%	46	29.3%	86	54.8%	75.0	157	
10	25	Fulton	4	6.7%	5	8.3%	51	85.0%	88.1	60	56	18	Delaware	41	21.9%	34	18.2%	112	59.9%	73.9	187	
11	81	Union	3	7.0%	4	9.3%	36	83.7%	88.0	43	57	84	Vigo	37	19.8%	52	27.8%	98	52.4%	73.4	187	
12	46	LaPorte	5	4.4%	16	14.0%	93	81.6%	88.0	114	58	72	Scott	17	23.9%	18	25.4%	36	50.7%	73.1	71	
13	17	Dekalb	4	4.0%	16	16.2%	79	79.8%	87.3	99	59	52	Miami	33	25.4%	23	17.7%	74	56.9%	73.1	130	
14	50	Marshall	4	3.6%	12	10.9%	94	85.5%	87.1	110	60	74	Spencer	36	21.1%	51	29.8%	84	49.1%	72.8	171	
15	30	Hancock	6	4.5%	17	12.9%	109	82.6%	87.0	132	61	4	Benton	33	29.5%	12	10.7%	67	59.8%	72.5	112	
16	57	Noble	5	8.3%	5	8.3%	50	83.3%	86.6	60	62	69	Ripley	22	16.9%	40	30.8%	68	52.3%	72.4	130	
17	10	Clark	5	4.5%	17	15.2%	90	80.4%	85.9	112	63	16	Decatur	34	19.5%	58	33.3%	82	47.1%	72.2	174	
18	79	Tippecanoe	9	5.4%	27	16.1%	132	78.6%	85.6	168	64	73	Shelby	42	23.2%	51	28.2%	88	48.6%	70.3	181	
19	1	Adams	15	10.6%	18	12.8%	108	76.6%	85.5	141	65	54	Montgomery	53	31.2%	16	9.4%	101	59.4%	69.6	170	
20	9	Cass	11	9.6%	10	8.8%	93	81.6%	84.8	114	66	61	Parke	47	26.0%	58	32.0%	76	42.0%	69.3	181	
21	85	Wabash	6	4.0%	27	18.0%	117	78.0%	83.7	150	67	92	Whitley	16	19.5%	34	41.5%	32	39.0%	69.3	82	
22	14	Daviess	5	4.1%	23	18.9%	94	77.0%	83.6	122	68	63	Pike	35	30.7%	21	18.4%	58	50.9%	69.1	114	
23	82	Vanderburgh	10	7.0%	38	26.6%	95	66.4%	83.5	143	69	47	Lawrence	36	27.7%	27	20.8%	67	51.5%	69.1	130	
24	41	Johnson	7	5.3%	35	26.3%	91	68.4%	83.3	133	70	55	Morgan	42	30.9%	28	20.6%	66	48.5%	68.6	136	
25	88	Washington	10	7.5%	32	24.1%	91	68.4%	82.7	133	71	86	Warren	32	33.7%	15	15.8%	48	50.5%	68.5	96	
26	37	Jasper	10	7.7%	23	17.7%	97	74.6%	82.6	130	72	77	Sullivan	50	27.6%	59	32.6%	72	39.8%	68.2	181	
27	2	Allen	21	6.4%	94	28.5%	215	65.2%	82.2	330	73	3	Bartholomew	63	32.5%	41	21.1%	90	46.4%	67.9	194	
28	80	Tipton	13	16.5%	9	11.4%	57	72.2%	82.0	79	74	62	Perry	22	22.0%	44	44.0%	34	34.0%	67.7	100	
29	32	Hendricks	14	6.4%	64	29.1%	142	64.5%	81.9	220	75	15	Dearborn	29	31.9%	26	28.6%	36	39.6%	67.5	91	
30	34	Howard	10	7.8%	41	31.1%	81	61.4%	81.9	132	76	22	Floyd	26	32.1%	23	28.4%	32	39.5%	65.5	81	
31	56	Newton	8	6.7%	39	32.5%	73	60.8%	81.7	120	77	65	Posey	60	37.5%	30	18.8%	70	43.8%	64.8	160	
32	48	Madison	25	13.1%	25	13.1%	141	73.8%	81.3	191	78	7	Brown	26	28.9%	31	34.4%	33	36.7%	63.8	90	
33	31	Harrison	13	20.3%	4	6.3%	47	73.4%	81.0	64	79	26	Gibson	83	31.4%	106	40.2%	75	28.4%	63.4	264	
34	87	Warrick	21	18.8%	10	8.9%	81	72.3%	79.8	112	80	58	Ohio	9	42.9%	2	9.5%	10	47.6%	62.5	21	
35	70	Rush	20	10.4%	51	26.6%	121	63.0%	79.4	192	81	40	Jennings	48	38.4%	40	32.0%	37	29.6%	61.4	125	
36	27	Grant	20	11.3%	50	28.2%	107	60.5%	79.3	177	82	60	Owen	49	42.6%	16	13.9%	50	43.5%	61.1	115	
37	19	Dubois	18	12.4%	42	29.0%	85	58.6%	79.1	145	83	75	Starke	23	36.5%	22	34.9%	18	28.6%	60.8	63	
38	68	Randolph	37	16.8%	33	15.0%	150	68.2%	78.9	220	84	11	Clay	65	40.9%	41	25.8%	53	33.3%	60.4	159	
39	53	Monroe	16	12.3%	34	26.2%	80	61.5%	78.9	130	85	28	Greene	65	40.6%	39	24.4%	56	35.0%	60.4	160	
40	36	Jackson	32	18.7%	19	11.1%	120	70.2%	78.5	171	86	24	Franklin	36	35.3%	38	37.3%	26	27.5%	58.9	102	
41	49	Marion	44	8.9%	188	38.1%	261	52.9%	78.5	493	87	67	Putnam	95	43.0%	60	27.1%	66	29.9%	57.7	221	
42	6	Boone	31	17.4%	33	18.5%	114	64.0%	78.4	178	88	51	Martin	18	39.1%	17	37.0%	11	23.9%	56.1	46	
43	38	Jay	27	16.7%	38	23.5%	97	59.9%	78.0	162	89	42	Knox	103	48.8%	50	23.7%	58	27.5%	54.9	211	
44	12	Clinton	22	14.4%	42	27.5%	89	58.2%	77.2	153	90	59	Orange	46	44.2%	29	27.9%	29	27.9%	54.7	104	
45	83	Vermillion	16	21.3%	15	20.0%	44	58.7%	76.7	75	91	78	Switzerland	24	60.0%	8	20.0%	8	20.0%	45.3	40	
46	29	Hamilton	42	18.9%	45	20.3%	135	60.8%	76.6	222	92	13	Crawford	43	58.1%	23	31.1%	8	10.8%	44.7	74	
														Total	2337	N/A	2872	N/A	7217	N/A	N/A	12426
														Average	25	19.3%	31	21.8%	78	58.9%	75.5	135

Note: See Page 4 for the definition of Bridge Sufficiency Rating
(This information was obtained from INDOT and generally reflects the conditions in the two year period 1996-1997)

County Summary Tables

Table 5 Summary of County Bridge Sufficiency Ratings

Sorted by Percent of Bridges with S.R. less than 50



Summary of County Bridge Sufficiency Ratings
Sorted by Percent of Bridges with S.R. less than 50

Rank	Code	County	Number with S.R. 0-49.9	Percent with S.R. 0-49.9	Number with S.R. 50-79.9	Percent with S.R. 50-79.9	Number with S.R. 80-100	Percent with S.R. 80-100	Average S.R.	Total Number of Bridges	Rank	Code	County	Number with S.R. 0-49.9	Percent with S.R. 0-49.9	Number with S.R. 50-79.9	Percent with S.R. 50-79.9	Number with S.R. 80-100	Percent with S.R. 80-100	Average S.R.	Total Number of Bridges
1	76	Steuben	0	0.0%	3	6.3%	45	93.8%	94.8	48	47	36	Jackson	32	18.7%	19	11.1%	120	70.2%	78.5	171
2	44	LaGrange	0	0.0%	6	12.0%	44	88.0%	89.0	50	48	87	Warrick	21	18.8%	10	8.9%	81	72.3%	79.8	112
3	20	Elkhart	3	1.9%	20	12.5%	137	85.6%	88.5	160	49	29	Hamilton	42	18.9%	45	20.3%	135	60.8%	76.6	222
4	91	White	3	1.9%	3	1.9%	153	96.2%	94.0	159	50	39	Jefferson	19	19.4%	27	27.6%	52	53.1%	75.0	98
5	43	Kosciusko	3	3.3%	9	10.0%	78	86.7%	90.8	90	51	92	Whitley	16	19.5%	34	41.5%	32	39.0%	69.3	82
6	5	Blackford	2	3.6%	6	10.7%	48	85.7%	90.3	56	52	16	Decatur	34	19.5%	58	33.3%	82	47.1%	72.2	174
7	50	Marshall	4	3.6%	12	10.9%	94	85.5%	87.1	110	53	23	Fountain	28	19.6%	36	25.2%	79	55.2%	75.0	143
8	90	Wells	5	3.7%	24	17.9%	105	78.4%	88.6	134	54	71	St. Joseph	16	19.8%	20	24.7%	45	55.6%	76.4	81
9	85	Wabash	6	4.0%	27	18.0%	117	78.0%	83.7	150	55	84	Vigo	37	19.8%	52	27.8%	98	52.4%	73.4	187
10	17	Dekalb	4	4.0%	16	16.2%	79	79.8%	87.3	99	56	31	Harrison	13	20.3%	4	6.3%	47	73.4%	81.0	64
11	14	Davies	5	4.1%	23	18.9%	94	77.0%	83.6	122	57	89	Wayne	48	21.0%	48	21.0%	133	58.1%	75.7	229
12	46	LaPorte	5	4.4%	16	14.0%	93	81.6%	88.0	114	58	74	Spencer	36	21.1%	51	29.8%	84	49.1%	72.8	171
13	10	Clark	5	4.5%	17	15.2%	90	80.4%	85.9	112	59	83	Vermillion	16	21.3%	15	20.0%	44	58.7%	76.7	75
14	30	Hancock	6	4.5%	17	12.9%	109	82.6%	87.0	132	60	18	Delaware	41	21.9%	34	18.2%	112	59.9%	73.9	187
15	35	Huntington	5	5.0%	10	9.9%	86	85.1%	88.1	101	61	62	Perry	22	22.0%	44	44.0%	34	34.0%	67.7	100
16	41	Johnson	7	5.3%	35	26.3%	91	68.4%	83.3	133	62	21	Fayette	19	22.4%	15	17.6%	51	60.0%	75.5	85
17	79	Tipppecanoe	9	5.4%	27	16.1%	132	78.6%	85.6	168	63	73	Shelby	42	23.2%	51	28.2%	88	48.6%	70.3	181
18	2	Allen	21	6.4%	94	28.5%	215	65.2%	82.2	330	64	72	Scott	17	23.9%	18	25.4%	36	50.7%	73.1	71
19	32	Hendricks	14	6.4%	64	29.1%	142	64.5%	81.9	220	65	52	Miami	33	25.4%	23	17.7%	74	56.9%	73.1	130
20	25	Fulton	4	6.7%	5	8.3%	51	85.0%	88.1	60	66	61	Parke	47	26.0%	58	32.0%	78	42.0%	69.3	181
21	56	Newton	8	6.7%	39	32.5%	73	60.8%	81.7	120	67	77	Sullivan	50	27.6%	59	32.6%	72	39.8%	68.2	181
22	81	Union	3	7.0%	4	9.3%	36	83.7%	88.0	43	68	47	Lawrence	36	27.7%	27	20.8%	67	51.5%	69.1	130
23	82	Vanderburgh	10	7.0%	38	26.6%	95	66.4%	83.5	143	69	7	Brown	26	28.9%	31	34.4%	33	36.7%	63.8	90
24	64	Porter	9	7.3%	50	40.3%	65	52.4%	78.1	124	70	4	Benton	33	29.5%	12	10.7%	67	59.8%	72.5	112
25	66	Pulaski	6	7.3%	6	7.3%	70	85.4%	88.6	82	71	63	Pike	35	30.7%	21	18.4%	58	50.9%	69.1	114
26	88	Washington	10	7.5%	32	24.1%	91	68.4%	82.7	133	72	55	Morgan	42	30.9%	28	20.6%	66	48.5%	68.6	136
27	34	Howard	10	7.6%	41	31.1%	81	61.4%	81.9	132	73	54	Montgomery	53	31.2%	16	9.4%	101	59.4%	69.6	170
28	37	Jasper	10	7.7%	23	17.7%	97	74.6%	82.6	130	74	28	Gibson	83	31.4%	106	40.2%	75	28.4%	63.4	264
29	57	Noble	5	8.3%	5	8.3%	50	83.3%	86.6	60	75	15	Dearborn	29	31.9%	26	28.6%	36	39.6%	67.5	91
30	49	Marion	44	8.9%	188	38.1%	261	52.9%	78.5	493	76	22	Floyd	26	32.1%	23	28.4%	32	39.5%	65.5	81
31	9	Cass	11	9.6%	10	8.8%	93	81.6%	84.8	114	77	3	Bartholomew	63	32.5%	41	21.1%	90	46.4%	67.9	194
32	70	Rush	20	10.4%	51	26.6%	121	63.0%	79.4	192	78	86	Warren	32	33.7%	15	15.8%	48	50.5%	68.5	95
33	1	Adams	15	10.6%	18	12.8%	108	76.6%	85.5	141	79	24	Franklin	36	35.3%	38	37.3%	28	27.5%	58.9	102
34	27	Grant	20	11.3%	50	28.2%	107	60.5%	79.3	177	80	75	Starke	23	36.5%	22	34.9%	18	28.6%	60.8	63
35	53	Monroe	16	12.3%	34	26.2%	80	61.5%	78.9	130	81	65	Posey	60	37.5%	30	18.8%	70	43.8%	64.8	160
36	19	Dubois	18	12.4%	42	29.0%	85	58.6%	79.1	145	82	40	Jennings	48	38.4%	40	32.0%	37	29.6%	61.4	125
37	48	Madison	25	13.1%	25	13.1%	141	73.8%	81.3	191	83	51	Martin	18	39.1%	17	37.0%	11	23.9%	56.1	46
38	12	Clinton	22	14.4%	42	27.5%	89	58.2%	77.2	153	84	28	Greene	65	40.6%	39	24.4%	58	35.0%	60.4	160
39	33	Henry	19	14.6%	32	24.6%	79	60.8%	76.5	130	85	11	Clay	65	40.9%	41	25.8%	53	33.3%	60.4	159
40	45	Lake	25	15.9%	46	29.3%	86	54.8%	75.0	157	86	60	Owen	49	42.6%	16	13.9%	50	43.5%	61.1	115
41	8	Carroll	19	16.4%	27	23.3%	70	60.3%	76.5	116	87	58	Ohio	9	42.9%	2	9.5%	10	47.6%	62.5	21
42	80	Tipton	13	16.5%	9	11.4%	57	72.2%	82.0	79	88	67	Putnam	95	43.0%	60	27.1%	68	29.9%	57.7	221
43	38	Jay	27	16.7%	38	23.5%	97	59.9%	78.0	162	89	59	Orange	46	44.2%	29	27.9%	29	27.9%	54.7	104
44	68	Randolph	37	16.8%	33	15.0%	150	68.2%	78.9	220	90	42	Knox	103	48.8%	50	23.7%	58	27.5%	54.9	211
45	69	Ripley	22	16.9%	40	30.8%	68	52.3%	72.4	130	91	13	Crawford	43	58.1%	23	31.1%	8	10.8%	44.7	74
46	6	Boone	31	17.4%	33	18.5%	114	64.0%	78.4	178	92	78	Switzerland	24	60.0%	8	20.0%	8	20.0%	45.3	40

Note: See Page 4 for the definition of Bridge Sufficiency Rating
(This information was obtained from INDOT and generally reflects the conditions in the two year period 1996-1997)

Total	2337	N/A	2872	N/A	7217	N/A	N/A	12426
Average	25	19.3%	31	21.8%	78	58.9%	75.5	135

County Summary Tables

Table 6 Summary of Sufficiency Ratings by System



SUMMARY OF BRIDGE INSPECTION SUFFICIENCY RATINGS

DATE 03/20/98

1
2
3
4
5
6
7
8
9
10
11
12
13
14
15
16
17
18
19
20
21
22
23
24
25
26
27
28
29
30
31
32
33
34
35
36
37
38
39
40
41
42
43
44
45
46
47
48
49
50
51
52
53
54
55
56
57

SYSTEM CLASSIFICATION	CODE	SUFFICIENCY RATING - NO. OF BRIDGES			TOTAL NO. OF BRIDGES
		C-49.99	50-79.99	80-100	
INTERSTATE-----	01	0	0	0	0
FEDERAL-AID PRIMARY -----	02	0	0	0	0
FEDERAL-AID URBAN -----	03	93	370	509	972
FEDERAL-AID SECONDARY -----	04	144	350	765	1259
NON-FEDERAL-AID -----	05	2100	2152	5943	10195
OTHER UNCLASSIFIED SYSTEMS ----->		0	0	0	0
TOTAL NO. OF BRIDGES ----->		2337	2872	7217	12426

County Summary Tables

Table 7 Summary of Structurally Deficient and Functionally Obsolete County Bridges

Counties in Alphabetical Order

Summary of Structurally Deficient and Functionally Obsolete County Bridges
Counties in Alphabetical Order

Code	County	Total Number of				Percent		Code	County	Total Number of				Percent			
		Bridges	SD Bridges	SD Bridges	Percent	FO Bridges	FO Bridges			SD and FO	SD and FO	Bridges	SD Bridges	SD Bridges	Percent	FO Bridges	FO Bridges
1	Adams	141	18	12.8%	6	4.3%	24	17.0%	47	Lawrence	130	26	20.0%	20	15.4%	46	35.4%
2	Allen	330	38	11.5%	33	10.0%	71	21.5%	48	Madison	191	28	14.7%	14	7.3%	42	22.0%
3	Bartholomew	194	67	34.5%	14	7.2%	81	41.8%	49	Marion	493	52	10.5%	116	23.5%	168	34.1%
4	Benton	112	36	32.1%	7	6.3%	43	38.4%	50	Marshall	110	3	2.7%	8	7.3%	11	10.0%
5	Blackford	56	3	5.4%	5	8.9%	8	14.3%	51	Martin	48	14	30.4%	5	10.9%	19	41.3%
6	Boone	178	31	17.4%	5	2.8%	36	20.2%	52	Miami	130	26	20.0%	16	12.3%	42	32.3%
7	Brown	90	21	23.3%	28	28.9%	47	52.2%	53	Monroe	130	19	14.6%	28	20.0%	45	34.6%
8	Carroll	116	18	15.5%	15	12.9%	33	28.4%	54	Montgomery	170	58	34.1%	6	3.5%	64	37.6%
9	Cass	114	9	7.9%	9	7.9%	18	15.8%	55	Morgan	136	40	29.4%	16	11.8%	56	41.2%
10	Clark	112	1	0.9%	10	8.9%	11	9.8%	56	Newton	120	31	25.8%	7	5.8%	38	31.7%
11	Clay	159	55	34.6%	22	13.8%	77	48.4%	57	Noble	60	5	8.3%	4	6.7%	9	15.0%
12	Clinton	153	23	15.0%	15	9.8%	38	24.8%	58	Ohio	21	6	28.6%	4	19.0%	10	47.6%
13	Crawford	74	31	41.9%	11	14.9%	42	56.8%	59	Orange	104	45	43.3%	13	12.5%	58	55.8%
14	Daviess	122	6	4.9%	11	9.0%	17	13.9%	60	Owen	115	38	33.0%	15	13.0%	53	46.1%
15	Dearborn	91	34	37.4%	15	16.5%	49	53.8%	61	Parke	181	33	18.2%	43	23.8%	76	42.0%
16	Decatur	174	40	23.0%	31	17.8%	71	40.8%	62	Perry	100	18	18.0%	18	18.0%	36	36.0%
17	Dekalb	99	4	4.0%	1	1.0%	5	5.1%	63	Pike	114	24	21.1%	36	31.6%	60	52.6%
18	Delaware	187	60	32.1%	10	5.3%	70	37.4%	64	Porter	124	21	16.9%	19	15.3%	40	32.3%
19	Dubois	145	14	9.7%	6	4.1%	20	13.8%	65	Posey	160	57	35.6%	9	5.6%	66	41.3%
20	Elkhart	160	3	1.9%	22	13.8%	25	15.6%	66	Pulaski	82	9	11.0%	8	9.8%	17	20.7%
21	Fayette	85	20	23.5%	11	12.9%	31	36.5%	67	Putnam	221	78	35.3%	45	20.4%	123	55.7%
22	Floyd	81	22	27.2%	13	16.0%	35	43.2%	68	Randolph	220	27	12.3%	22	10.0%	49	22.3%
23	Fountain	143	30	21.0%	11	7.7%	41	28.7%	69	Ripley	130	17	13.1%	27	20.8%	44	33.8%
24	Franklin	102	35	34.3%	23	22.5%	58	56.9%	70	Rush	192	34	17.7%	22	11.5%	56	29.2%
25	Fulton	60	6	10.0%	4	6.7%	10	16.7%	71	St. Joseph	81	16	19.8%	7	8.6%	23	28.4%
26	Gibson	264	81	30.7%	21	8.0%	102	38.6%	72	Scott	71	15	21.1%	4	5.6%	19	26.8%
27	Grant	177	32	18.1%	19	10.7%	51	28.8%	73	Shelby	181	62	34.3%	20	11.0%	82	45.3%
28	Greene	160	55	34.4%	20	12.5%	75	46.9%	74	Spencer	171	31	18.1%	21	12.3%	52	30.4%
29	Hamilton	222	33	14.9%	47	21.2%	80	36.0%	75	Starke	63	37	58.7%	0	0.0%	37	58.7%
30	Hancock	132	6	4.5%	6	4.5%	12	9.1%	76	Steuben	48	0	0.0%	2	4.2%	2	4.2%
31	Harrison	64	11	17.2%	2	3.1%	13	20.3%	77	Sullivan	181	42	23.2%	22	12.2%	64	35.4%
32	Hendricks	220	28	12.7%	27	12.3%	55	25.0%	78	Switzerland	40	24	60.0%	4	10.0%	28	70.0%
33	Henry	130	22	16.9%	13	10.0%	35	26.9%	79	Tippecanoe	168	13	7.7%	10	6.0%	23	13.7%
34	Howard	132	14	10.6%	21	15.9%	35	26.5%	80	Tipton	79	12	15.2%	2	2.5%	14	17.7%
35	Huntington	101	5	5.0%	5	5.0%	10	9.9%	81	Union	43	5	11.6%	2	4.7%	7	16.3%
36	Jackson	171	47	27.5%	7	4.1%	54	31.6%	82	Vanderburgh	143	10	7.0%	18	12.6%	28	19.6%
37	Jasper	130	25	19.2%	6	4.6%	31	23.8%	83	Vermillion	75	18	24.0%	7	9.3%	25	33.3%
38	Jay	162	32	19.8%	5	3.1%	37	22.8%	84	Vigo	187	51	27.3%	7	3.7%	58	31.0%
39	Jefferson	98	16	16.3%	16	16.3%	32	32.7%	85	Wabash	150	10	6.7%	10	6.7%	20	13.3%
40	Jennings	125	40	32.0%	24	19.2%	64	51.2%	86	Warren	95	28	29.5%	17	17.9%	45	47.4%
41	Johnson	133	7	5.3%	22	16.5%	29	21.8%	87	Warrick	112	15	13.4%	8	7.1%	23	20.5%
42	Knox	211	73	34.6%	24	11.4%	97	46.0%	88	Washington	133	8	6.0%	26	19.5%	34	25.6%
43	Kosciusko	90	2	2.2%	1	1.1%	3	3.3%	89	Wayne	229	56	24.5%	14	6.1%	70	30.6%
44	LaGrange	50	0	0.0%	3	6.0%	3	6.0%	90	Wells	134	12	9.0%	14	10.4%	26	19.4%
45	Lake	157	26	16.6%	23	14.6%	49	31.2%	91	White	159	3	1.9%	4	2.5%	7	4.4%
46	LaPorte	114	14	12.3%	5	4.4%	19	16.7%	92	Whitley	82	13	15.9%	14	17.1%	27	32.9%
Total									12426	2384	N/A	1405	N/A	3789	N/A		
Average									135	26	19.4%	15	10.9%	41	30.2%		

Note: See Appendix A for the definitions of Structurally Deficient and Structurally Obsolete
(This information was obtained from INDOT and generally reflects the conditions in the two year period 1996-1997)



County Summary Tables

Table 8 Summary of Structurally Deficient and Functionally Obsolete County Bridges

Sorted by Percent SD and FO



**Summary of Structurally Deficient and Functionally Obsolete County Bridges
Sorted by Percent SD and FO**

Rank	Code	County	Number of Bridges	Number of SD Bridges	Percent SD Bridges	Number of FO Bridges	Percent FO Bridges	Total Number of SD and FO Bridges	Percent SD and FO Bridges	Rank	Code	County	Number of Bridges	Number of SD Bridges	Percent SD Bridges	Number of FO Bridges	Percent FO Bridges	Total Number of SD and FO Bridges	Percent SD and FO Bridges
1	43	Kosciusko	90	2	2.2%	1	1.1%	3	3.3%	47	89	Wayne	229	56	24.5%	14	6.1%	70	30.6%
2	76	Sleuben	48	0	0.0%	2	4.2%	2	4.2%	48	84	Vigo	187	51	27.3%	7	3.7%	58	31.0%
3	91	White	159	3	1.9%	4	2.5%	7	4.4%	49	45	Lake	157	26	16.6%	23	14.6%	49	31.2%
4	17	Dekalb	99	4	4.0%	1	1.0%	5	5.1%	50	36	Jackson	171	47	27.5%	7	4.1%	54	31.6%
5	44	LaGrange	50	0	0.0%	3	6.0%	3	6.0%	51	56	Newton	120	31	25.8%	7	5.8%	38	31.7%
6	30	Hancock	132	6	4.5%	6	4.5%	12	9.1%	52	64	Porter	124	21	16.9%	19	15.3%	40	32.3%
7	10	Clark	112	1	0.9%	10	8.9%	11	9.8%	53	52	Miami	130	28	20.0%	18	12.3%	42	32.3%
8	35	Huntington	101	5	5.0%	5	5.0%	10	9.9%	54	39	Jefferson	98	16	16.3%	16	16.3%	32	32.7%
9	50	Marshall	110	3	2.7%	8	7.3%	11	10.0%	55	92	Whitley	82	13	15.9%	14	17.1%	27	32.9%
10	85	Wabash	150	10	6.7%	10	6.7%	20	13.3%	56	83	Vermillion	75	18	24.0%	7	9.3%	25	33.3%
11	79	Tipecanoe	188	13	7.7%	10	6.0%	23	13.7%	57	89	Ripley	130	17	13.1%	27	20.8%	44	33.8%
12	19	Dubois	145	14	9.7%	6	4.1%	20	13.8%	58	49	Marion	493	52	10.5%	116	23.5%	168	34.1%
13	14	Davless	122	6	4.9%	11	9.0%	17	13.9%	59	53	Monroe	130	19	14.6%	28	20.0%	45	34.6%
14	5	Blackford	58	3	5.4%	5	8.9%	8	14.3%	60	77	Sullivan	181	42	23.2%	22	12.2%	64	35.4%
15	57	Noble	60	5	8.3%	4	6.7%	9	15.0%	61	47	Lawrence	130	26	20.0%	20	15.4%	48	35.4%
16	20	Elkhart	160	3	1.9%	22	13.8%	25	15.6%	62	62	Perry	100	18	18.0%	18	18.0%	38	38.0%
17	9	Cass	114	9	7.9%	9	7.9%	18	15.8%	63	29	Hamilton	222	33	14.9%	47	21.2%	80	36.0%
18	81	Union	43	5	11.6%	2	4.7%	7	16.3%	64	21	Fayette	85	20	23.5%	11	12.9%	31	36.5%
19	46	LaPorte	114	14	12.3%	5	4.4%	19	16.7%	65	18	Delaware	187	60	32.1%	10	5.3%	70	37.4%
20	25	Fulton	60	6	10.0%	4	6.7%	10	16.7%	66	54	Montgomery	170	58	34.1%	6	3.5%	64	37.6%
21	1	Adams	141	18	12.8%	6	4.3%	24	17.0%	67	4	Benton	112	36	32.1%	7	6.3%	43	38.4%
22	80	Tipton	79	12	15.2%	2	2.5%	14	17.7%	68	26	Gibson	264	81	30.7%	21	8.0%	102	38.6%
23	90	Wells	134	12	9.0%	14	10.4%	26	19.4%	69	16	Decatur	174	40	23.0%	31	17.8%	71	40.8%
24	62	Vanderburgh	143	10	7.0%	18	12.6%	28	19.6%	70	55	Morgan	138	40	29.4%	16	11.6%	56	41.2%
25	6	Boone	178	31	17.4%	5	2.8%	36	20.2%	71	65	Posey	160	57	35.6%	9	5.6%	68	41.3%
26	31	Harrison	64	11	17.2%	2	3.1%	13	20.3%	72	51	Marlin	46	14	30.4%	5	10.9%	19	41.3%
27	87	Warrick	112	15	13.4%	8	7.1%	23	20.5%	73	3	Bartholomew	194	67	34.5%	14	7.2%	81	41.8%
28	66	Pulaski	82	9	11.0%	8	9.8%	17	20.7%	74	61	Parke	181	33	18.2%	43	23.8%	76	42.0%
29	2	Allen	330	38	11.5%	33	10.0%	71	21.5%	75	22	Floyd	81	22	27.2%	13	16.0%	35	43.2%
30	41	Johnson	133	7	5.3%	22	16.5%	29	21.8%	76	73	Shelby	181	62	34.3%	20	11.0%	82	45.3%
31	48	Madison	191	28	14.7%	14	7.3%	42	22.0%	77	42	Knox	211	73	34.6%	24	11.4%	97	46.0%
32	68	Randolph	220	27	12.3%	22	10.0%	49	22.3%	78	60	Owen	115	38	33.0%	15	13.0%	53	46.1%
33	38	Jay	162	32	19.8%	5	3.1%	37	22.8%	79	28	Greene	160	55	34.4%	20	12.5%	75	46.9%
34	37	Jasper	130	25	19.2%	6	4.6%	31	23.8%	80	86	Warren	95	28	29.5%	17	17.9%	45	47.4%
35	12	Clinton	153	23	15.0%	15	9.8%	38	24.8%	81	58	Ohio	21	6	28.6%	4	18.0%	10	47.6%
36	32	Hendricks	220	28	12.7%	27	12.3%	55	25.0%	82	11	Clay	159	55	34.6%	22	13.8%	77	48.4%
37	88	Washington	133	8	6.0%	28	19.5%	34	25.6%	83	40	Jennings	125	40	32.0%	24	19.2%	64	51.2%
38	34	Howard	132	14	10.6%	21	15.9%	35	26.5%	84	7	Brown	90	21	23.3%	28	28.9%	47	52.2%
39	72	Scott	71	15	21.1%	4	5.6%	19	26.8%	85	63	Pike	114	24	21.1%	38	31.6%	60	52.6%
40	33	Henry	130	22	16.9%	13	10.0%	35	26.9%	86	15	Dearborn	91	34	37.4%	15	16.5%	49	53.8%
41	71	St. Joseph	81	16	19.8%	7	8.6%	23	28.4%	87	67	Putnam	221	78	35.3%	45	20.4%	123	55.7%
42	8	Carroll	116	18	15.5%	15	12.9%	33	28.4%	88	59	Orange	104	45	43.3%	13	12.5%	58	55.8%
43	23	Fountain	143	30	21.0%	11	7.7%	41	28.7%	89	13	Crawford	74	31	41.9%	11	14.9%	42	56.8%
44	27	Grant	177	32	18.1%	19	10.7%	51	28.8%	90	24	Franklin	102	35	34.3%	23	22.5%	58	56.9%
45	70	Rush	192	34	17.7%	22	11.5%	56	29.2%	91	75	Starke	63	37	58.7%	0	0.0%	37	58.7%
46	74	Spencer	171	31	18.1%	21	12.3%	52	30.4%	92	76	Switzerland	40	24	60.0%	4	10.0%	28	70.0%
										Total			12420	2384	N/A	1405	N/A	3789	N/A
										Average			135	26	19.4%	15	10.9%	41	30.2%

Note: See Appendix A for the definitions of Structurally Deficient and Structurally Obsolete
(This information was obtained from INDOT and generally reflects the conditions in the two year period 1996-1997)

County Summary Tables

Table 9 Bridges which should be Posted/Closed



COUNTY BRIDGES THAT MUST BE POSTED

(BRIDGES THAT SHOULD BE CLOSED)

"BRIDGES THAT MUST BE CLOSED"

- NOTE * NOTES BELOW -

* 3-16-98 *

01 ADAMS -0*
 02 ALLEN -0 *
 03 BARTHOLOMEW -0*
 04 BENTON -0*
 05 BLACKFORD -0*
 06 BOONE -0 *
 07 BROWN -0* (2)
 08 CARROLL -0 * (1)
 09 CASS -0*
 10 CLARK -0*
 11 CLAY -0 *
 12 CLINTON -0*
 13 CRAWFORD -0 *
 14 DAVIESS -0*
 15 DEARBORN -0 *
 16 DECATUR -0 * (1)
 17 DEKALB -0*
 18 DELAWARE -0*
 19 DUBOIS -0* (1)
 20 ELKHART -0 *
 21 FAYETTE -2*
 22 FLOYD -0 *
 23 FOUNTAIN -0*
 24 FRANKLIN -0* (1)
 25 FULTON -0*
 26 GIBSON -0 *
 27 GRANT -0*
 28 GREENE -0*
 29 HAMILTON -2*
 30 HANCOCK -0*
 31 HARRISON -0* (1)

32 HENDRICKS -0*
 33 HENRY -0* (1)
 34 HOWARD -0 *
 35 HUNTINGTON -0*
 36 JACKSON -0*
 37 JASPER -0*
 38 JAY -0 * (8)
 39 JEFFERSON -4* (3)
 40 JENNINGS -0*
 41 JOHNSON -0*
 42 KNOX -0 * (1) "1"
 43 KOSCIUSKO -0*
 44 LAGRANGE -0*
 45 LAKE -0*
 46 LAPORTE -0*
 47 LAWRENCE -0* (4)
 48 MADISON -0 *
 49 MARION -0*
 50 MARSHALL -0*
 51 MARTIN -7* (4) "4"
 52 MIAMI -7* (4)
 53 MONROE -0*
 54 MONTGOMERY -0*
 55 MORGAN -0 *
 56 NEWTON -0*
 57 NOBLE -0*
 58 OHIO -0*
 59 ORANGE -0 *
 60 OWEN -0*
 61 PARKE -0*
 62 PERRY -0 *

63 PIKE -0 *
 64 PORTER -0*
 65 POSEY -2* (1)
 66 PULASKI -0*
 67 PUTHAM -0* (1)
 68 RANDOLPH -0 * (2)
 69 RIPLEY -0* (2)
 70 RUSH -0*
 71 ST JOSEPH -0*
 72 SCOTT -0*
 73 SHELBY -0*
 74 SPENCER -0 *
 75 STARKE -0*
 76 STUEBEN -0*
 77 SULLIVAN -0*
 78 SWITZERLAND -0* (5)
 79 TIPPECANOE -0*
 80 TIPTON -0*
 81 UNION -0*
 82 VANDERBURGH -0*
 83 VERMILLION -0 *
 84 VIGO -0*
 85 WABASH -0*
 86 WARREN -0*
 87 WARRICK -0 *
 88 WASHINGTON -0*
 89 WAYNE -0*
 90 WELLS -0*
 91 WHITE -0*
 92 WHITLEY -0 * (4)
 36 FED. LANDS -0*

TOTAL -24 (47) "5"

 *
 * *** REMEMBER *** NOTIFY COUNTIES THAT THEY HAVE 90 DAYS TO REPOST BRIDGES *
 * AFTER THE INSPECTION REPORT IS APPROVED. *
 * *** HOWEVER I WANT THE CORRECTED SI&A REPORTS IN 60 DAYS. *
 *

CURRENT CHANGES ABOVE ARE FOR: SULLIVAN COUNTY

TTTTTT	U	U	RRRRRR	N	N	00000	V	V	EEEEEE	RRRRRR
T	U	U	R	R	NN	0	0	V	E	R
T	U	U	RRRRRR	N	N	0	0	V	EEE	RRRRRR
T	U	U	R	R	N	0	0	V	E	R
T	UUUUUU		R	R	N	00000	V		EEEEEE	R

County Summary Tables

Table 10 Bridge Inspection Approval Dates

BRIDGE INSPECTION REPORT APPROVAL DATES

****OVER 90 DAYS** --LATE--LATE--LATE-- **POSTING & CLOSING REQUIREMENTS ARE NOT MET
FOR THESE COUNTIES - THEY HAVE FHWA FUNDS CUT****

*MARTIN COUNTY - 2-23-89 & 8-28-91 & 4-5-93 & 9-28-94 & 6-19-96
*POSEY COUNTY - 10-27-92 & 9-20-94 & 9-13-96
*PIKE COUNTY - 9-18-95 & 6-19-97
*FAYETTE COUNTY - 6-5-97

*KNOX COUNTY - 6-20-96

****NOT 90 DAYS YET****

*MIAMI COUNTY - 12-31-97

*HAMILTON COUNTY - 2-2-98

*JEFFERSON COUNTY - 3-11-98

COUNTY WITH INSPECTION APPROVAL DATE IN COUNTY ORDER

01 ADAMS	6-25-96	32 HENDRICKS	10-2-96	63 PIKE	6-19-97
02 ALLEN	10-20-97	33 HENRY	11-6-97	64 PORTER	7-22-96
03 BARTHOLOMEW	10-22-96	34 HOWARD	1-24-97	65 POSEY	9-13-96
04 BENTON	7-22-96	35 HUNTINGTON	12-22-95	66 PULASKI	1-6-97
05 BLACKFORD	1-6-97	36 JACKSON	10-1-96	67 PUTNAM	9-11-96
06 BOONE	9-10-97	37 JASPER	10-29-96	68 RANDOLPH	8-19-97
07 BROWN	8-19-96	38 JAY	8-20-96	69 RIPLEY	10-22-96
08 CARROLL	5-30-97	39 JEFFERSON	3-11-98	70 RUSH	8-13-96
09 CASS	4-21-97	40 JENNINGS	5-8-96	71 ST JOSEPH	1-29-97
10 CLARK	10-8-96	41 JOHNSON	11-18-96	72 SCOTT	6-18-97
11 CLAY	8-26-96	42 KNOX	6-20-96	73 SHELBY	1-24-96
12 CLINTON	6-19-96	43 KOSCIUSKO	6-27-96	74 SPENCER	11-27-96
13 CRAWFORD	5-2-97	44 LAGRANGE	7-10-96	75 STARKE	8-5-96
14 DAVIESS	4-14-97	45 LAKE	1-15-97	76 STUEBEN	4-16-96
15 DEARBORN	6-20-96	46 LAPORTE	2-3-97	77 SULLIVAN	8-7-96
16 DECATUR	8-27-97	47 LAWRENCE	4-9-97	78 SWITZERLAND	9-23-96
17 DEKALB	12-30-96	48 MADISON	11-15-96	79 TIPPECANOE	1-16-97
18 DELAWARE	12-31-96	49 MARION	10-8-96	80 TIPTON	9-23-96
19 DUBOIS	8-8-96	50 MARSHALL	10-21-96	81 UNION	7-25-96
20 ELKHART	9-11-96	51 MARTIN	6-19-96	82 VANDERBURGH	3-11-96
21 FAYETTE	6-5-97	52 MIAMI	12-31-97	83 VERMILLION	9-13-96
22 FLOYD	7-3-96	53 MONROE	2-3-98	84 VIGO	3-21-97
23 FOUNTAIN	2-8-96	54 MONTGOMERY	12-9-96	85 WABASH	8-6-96
24 FRANKLIN	11-25-96	55 MORGAN	9-30-96	86 WARREN	11-12-96
25 FULTON	8-8-96	56 NEWTON	10-24-96	87 WARRICK	10-7-97
26 GIBSON	7-31-96	57 NOBLE	10-31-96	88 WASHINGTON	2-10-97
27 GRANT	3-4-96	58 OHIO	7-25-96	89 WAYNE	8-7-96
28 GREENE	4-21-97	59 ORANGE	6-27-96	90 WELLS	10-2-95
29 HAMILTON	2-2-98	60 OWEN	11-14-96	91 WHITE	12-13-96
30 HANCOCK	8-23-96	61 PARKE	12-10-96	92 WHITLEY	1-20-98
31 HARRISON	12-13-96	62 PERRY	6-30-95	36 FED. LANDS	5-96

County Summary Tables

Table 11 Cumulative Bridge Fund Information

Counties in Alphabetical Order



Cumulative Bridge Fund Information (Fund 0790)
Counties in Alphabetical Order

Cumulative Bridge Fund						Cumulative Bridge Fund							
Code	County	Number of Bridges	Rate (\$/100 \$)	Assessed Valuation	Levy	Funding per Bridge	Code	County	Number of Bridges	Rate (\$/100 \$)	Assessed Valuation	Levy	Funding per Bridge
1	Adams	141	0.2	\$ 277,763,200	\$ 555,526	\$ 3,940	47	Lawrence	130	0.15	\$ 247,400,100	\$ 371,100	\$ 2,855
2	Allen	330	0.0307	\$2,914,033,700	\$ 894,608	\$ 2,711	48	Madison	191	0.1065	\$ 853,146,300	\$ 908,601	\$ 4,757
3	Bartholomew	194	0.15	\$ 745,805,700	\$ 1,118,709	\$ 5,767	49	Marion	493		\$ 8,731,580,100	\$ -	\$ -
4	Benlon	112	0.2	\$ 118,108,000	\$ 238,216	\$ 2,109	50	Marshall	110	0.1199	\$ 417,508,800	\$ 500,593	\$ 4,551
5	Blackford	56	0.11	\$ 101,523,200	\$ 111,676	\$ 1,994	51	Martin	46	0.2652	\$ 64,145,400	\$ 170,114	\$ 3,698
6	Boone	178	0.2	\$ 412,013,500	\$ 824,027	\$ 4,629	52	Miami	130	0.1	\$ 221,387,600	\$ 221,388	\$ 1,703
7	Brown	90	0.15	\$ 117,883,900	\$ 176,826	\$ 1,965	53	Monroe	130	0.1	\$ 850,434,800	\$ 850,435	\$ 6,542
8	Carroll	116	0.2601	\$ 192,922,800	\$ 501,792	\$ 4,328	54	Montgomery	170	0.2584	\$ 404,141,900	\$ 1,044,303	\$ 6,143
9	Cass	114	0.11	\$ 300,121,400	\$ 330,134	\$ 2,896	55	Morgan	136	0.2	\$ 456,177,100	\$ 912,354	\$ 6,708
10	Clark	112	0.12	\$ 676,238,000	\$ 811,466	\$ 7,245	56	Newton	120	0.2	\$ 142,305,400	\$ 284,611	\$ 2,372
11	Clay	159	0.08	\$ 185,658,600	\$ 148,527	\$ 934	57	Noble	60	0.07	\$ 374,931,300	\$ 262,452	\$ 4,374
12	Clinton	153	0.15	\$ 270,861,900	\$ 406,293	\$ 2,656	58	Ohio	21	0.15	\$ 39,496,900	\$ 59,245	\$ 2,821
13	Crawford	74	0.1	\$ 52,577,400	\$ 52,577	\$ 711	59	Orange	104	0.21	\$ 138,918,800	\$ 291,729	\$ 2,805
14	Davless	122	0.2771	\$ 221,888,400	\$ 614,853	\$ 5,040	60	Owen	115	0.1417	\$ 105,097,200	\$ 148,923	\$ 1,295
15	Dearborn	91	0.1	\$ 375,609,000	\$ 375,609	\$ 4,128	61	Parke	181	0.25	\$ 113,403,000	\$ 283,508	\$ 1,566
16	Decatur	174	0.19	\$ 240,221,700	\$ 456,421	\$ 2,623	62	Peny	100	0.27	\$ 115,028,400	\$ 310,577	\$ 3,106
17	Dekalb	99	0.15	\$ 376,933,600	\$ 565,400	\$ 5,711	63	Pike	114	0.15	\$ 165,518,900	\$ 248,278	\$ 2,178
18	Delaware	187	0.2	\$ 747,485,000	\$ 1,494,970	\$ 7,994	64	Porter	124	0.02	\$ 1,519,237,900	\$ 303,848	\$ 2,450
19	Dubois	145	0.15	\$ 435,138,600	\$ 652,708	\$ 4,501	65	Posey	160	0.2	\$ 469,198,800	\$ 938,398	\$ 5,865
20	Elkhart	160	0.04	\$1,873,841,300	\$ 749,537	\$ 4,685	66	Pulaski	82	0.1	\$ 145,181,900	\$ 145,182	\$ 1,771
21	Fayette	85	0.15	\$ 210,324,000	\$ 315,486	\$ 3,712	67	Putnam	221	0.24	\$ 280,840,500	\$ 674,017	\$ 3,050
22	Floyd	81	0.04	\$ 511,068,900	\$ 204,428	\$ 2,524	68	Randolph	220	0.1907	\$ 215,779,700	\$ 411,492	\$ 1,870
23	Fountain	143	0.225	\$ 141,182,500	\$ 317,661	\$ 2,221	69	Ripley	130	0.151	\$ 219,586,700	\$ 331,576	\$ 2,551
24	Franklin	102	0.15	\$ 146,015,700	\$ 219,024	\$ 2,147	70	Rush	192	0.075	\$ 168,959,400	\$ 126,720	\$ 660
25	Fulton	60	0.12	\$ 179,005,400	\$ 214,806	\$ 3,580	71	St. Joseph	81	0.0507	\$ 1,727,357,000	\$ 875,770	\$ 10,812
26	Gibson	264	0.24	\$ 298,074,200	\$ 715,378	\$ 2,710	72	Scott	71	0.15	\$ 142,793,200	\$ 214,190	\$ 3,017
27	Grant	177	0.175	\$ 531,160,100	\$ 929,530	\$ 5,252	73	Shelby	181	0.1	\$ 408,428,000	\$ 408,428	\$ 2,257
28	Greene	160	0.15	\$ 186,746,700	\$ 280,120	\$ 1,751	74	Spencer	171	0.15	\$ 297,392,200	\$ 446,088	\$ 2,609
29	Hamilton	222	0.0218	\$2,183,277,000	\$ 475,954	\$ 2,144	75	Starke	63	0.05	\$ 149,332,600	\$ 74,666	\$ 1,185
30	Hancock	132	0.1313	\$ 450,940,700	\$ 592,085	\$ 4,485	76	Steuben	48	0.1	\$ 388,303,600	\$ 388,304	\$ 8,090
31	Harrison	64	0.15	\$ 225,016,000	\$ 337,524	\$ 5,274	77	Sullivan	181	0.125	\$ 193,837,800	\$ 242,297	\$ 1,339
32	Hendricks	220	0.092	\$ 836,069,800	\$ 789,184	\$ 3,496	78	Switzerland	40	0.1616	\$ 52,668,800	\$ 85,113	\$ 2,128
33	Henry	130	0.1263	\$ 312,283,400	\$ 394,414	\$ 3,034	79	Tippecanoe	168	0.18	\$ 1,460,786,300	\$ 2,629,415	\$ 15,651
34	Howard	132	0.07	\$1,021,665,900	\$ 715,166	\$ 5,418	80	Tipton	79	0.18	\$ 147,959,000	\$ 266,326	\$ 3,371
35	Huntington	101	0.18	\$ 297,794,000	\$ 536,029	\$ 5,307	81	Union	43	0.2	\$ 58,124,800	\$ 116,250	\$ 2,703
36	Jackson	171	0.12	\$ 398,818,100	\$ 478,582	\$ 2,799	82	Vanderburgh	143	0.15	\$ 1,345,044,000	\$ 2,017,566	\$ 14,109
37	Jasper	130	0.2	\$ 374,251,400	\$ 748,503	\$ 5,758	83	Vermillion	75	0.17	\$ 214,257,400	\$ 364,238	\$ 4,857
38	Jay	162	0.22	\$ 168,793,100	\$ 371,345	\$ 2,292	84	Vigo	187	0.09	\$ 820,608,100	\$ 738,547	\$ 3,949
39	Jefferson	98	0.2	\$ 259,512,300	\$ 519,025	\$ 5,296	85	Wabash	150	0.1088	\$ 278,345,300	\$ 302,840	\$ 2,019
40	Jennings	125	0.15	\$ 169,704,100	\$ 254,556	\$ 2,036	86	Warren	95	0.2762	\$ 91,135,300	\$ 251,716	\$ 2,650
41	Johnson	133	0.15	\$ 971,972,600	\$ 1,457,959	\$ 10,962	87	Warrick	112	0.0578	\$ 582,287,300	\$ 336,550	\$ 3,005
42	Knox	211	0.15	\$ 266,161,100	\$ 399,242	\$ 1,892	88	Washington	133	0.15	\$ 166,444,900	\$ 249,667	\$ 1,877
43	Kosciusko	90	0.0622	\$ 776,728,300	\$ 483,125	\$ 5,368	89	Wayne	229	0.15	\$ 528,909,600	\$ 793,364	\$ 3,464
44	LaGrange	50	0.0784	\$ 280,942,200	\$ 220,259	\$ 4,405	90	Wells	134	0	\$ 221,468,369	\$ -	\$ -
45	Lake	157	0.09	\$3,352,224,200	\$ 3,017,002	\$ 19,217	91	White	159	0.1	\$ 301,733,200	\$ 301,733	\$ 1,898
46	LaPorte	114	0.1	\$ 868,680,600	\$ 868,681	\$ 7,620	92	Whitley	82	0.0998	\$ 260,067,900	\$ 259,548	\$ 3,165
Total									12,426	N/A	\$52,351,712,769	\$48,075,018	N/A
Average									135.1	0.14	\$ 569,040,356	\$ 534,167	\$ 4,079

- Notes:
1. See Page 9 for an explanation of the Cumulative Bridge Fund
 2. Crawford and Noble counties do not have Cumulative Bridge Funds, instead they use Cumulative Capital Development Funds (Fund 2391) exclusively for bridge funding. This funding is reflected in the Ta
 3. Wells county does not have a Cumulative Bridge Fund, instead they fund their bridges directly from County General Funds.
 4. All bridges in Marion County are maintained by the City of Indianapolis
 5. This Table Includes "1997 pay 1998" tax rate, assessed valuation, and levy data which were obtained from the State Board of Tax Commissioners
 6. Information regarding number of bridges was obtained from INDOT and generally reflects the conditions in 1997



County Summary Tables

Table 12 Cumulative Bridge Fund Information

Sorted by Cumulative Bridge Fund Rate



Cumulative Bridge Fund Information (Fund 0790)
Sorted by Cumulative Bridge Fund Rate

Cumulative Bridge Fund									Cumulative Bridge Fund								
Rank	Code	County	Number of Bridges	Rate (\$/100 \$)	Assessed Valuation	Levy	Funding per Bridge		Rank	Code	County	Number of Bridges	Rate (\$/100 \$)	Assessed Valuation	Levy	Funding per Bridge	
1	14	Davless	122	0.2771	\$ 221,888,400	\$ 614,853	\$ 5,040		47	83	Pike	114	0.15	\$ 165,518,900	\$ 248,278	\$ 2,178	
2	86	Warren	95	0.2762	\$ 91,135,300	\$ 251,716	\$ 2,650		48	24	Franklin	102	0.15	\$ 146,015,700	\$ 219,024	\$ 2,147	
3	62	Perry	100	0.27	\$ 115,028,400	\$ 310,577	\$ 3,106		49	72	Scott	71	0.15	\$ 142,793,200	\$ 214,190	\$ 3,017	
4	51	Martin	46	0.2652	\$ 64,145,400	\$ 170,114	\$ 3,698		50	7	Brown	90	0.15	\$ 117,883,900	\$ 176,826	\$ 1,965	
5	8	Carroll	116	0.2601	\$ 192,922,800	\$ 501,792	\$ 4,326		51	58	Ohio	21	0.15	\$ 39,496,900	\$ 59,245	\$ 2,821	
6	54	Montgomery	170	0.2584	\$ 404,141,900	\$ 1,044,303	\$ 6,143		52	60	Owen	115	0.1417	\$ 105,097,200	\$ 148,923	\$ 1,295	
7	61	Parke	181	0.25	\$ 113,403,000	\$ 283,508	\$ 1,568		53	30	Hancock	132	0.1313	\$ 450,940,700	\$ 592,085	\$ 4,485	
8	26	Gibson	264	0.24	\$ 298,074,200	\$ 715,378	\$ 2,710		54	33	Henry	130	0.1263	\$ 312,283,400	\$ 394,414	\$ 3,034	
9	67	Putnam	221	0.24	\$ 280,840,500	\$ 674,017	\$ 3,050		55	77	Sullivan	181	0.125	\$ 193,837,800	\$ 242,297	\$ 1,339	
10	23	Fountain	143	0.225	\$ 141,182,500	\$ 317,661	\$ 2,221		56	10	Clark	112	0.12	\$ 676,238,000	\$ 811,486	\$ 7,245	
11	38	Jay	162	0.22	\$ 168,793,100	\$ 371,345	\$ 2,292		57	36	Jackson	171	0.12	\$ 398,818,100	\$ 478,582	\$ 2,799	
12	59	Orange	104	0.21	\$ 138,918,800	\$ 291,729	\$ 2,805		58	25	Fulton	60	0.12	\$ 179,005,400	\$ 214,806	\$ 3,580	
13	18	Delaware	187	0.2	\$ 747,485,000	\$ 1,494,970	\$ 7,994		59	50	Marshall	110	0.1199	\$ 417,508,800	\$ 500,593	\$ 4,551	
14	65	Posey	160	0.2	\$ 469,198,800	\$ 938,398	\$ 5,865		60	9	Cass	114	0.11	\$ 300,121,400	\$ 330,134	\$ 2,896	
15	55	Morgan	136	0.2	\$ 456,177,100	\$ 912,354	\$ 6,708		61	5	Blackford	56	0.11	\$ 101,523,200	\$ 111,676	\$ 1,994	
16	6	Boone	178	0.2	\$ 412,013,500	\$ 824,027	\$ 4,829		62	85	Wabash	150	0.1088	\$ 278,345,300	\$ 302,840	\$ 2,019	
17	37	Jasper	130	0.2	\$ 374,251,400	\$ 748,503	\$ 5,758		63	48	Madison	191	0.1065	\$ 853,146,300	\$ 908,601	\$ 4,757	
18	1	Adams	141	0.2	\$ 277,763,200	\$ 555,526	\$ 3,940		64	46	LaPorte	114	0.1	\$ 868,680,600	\$ 868,681	\$ 7,620	
19	39	Jefferson	98	0.2	\$ 259,512,300	\$ 519,025	\$ 5,296		65	53	Monroe	130	0.1	\$ 850,434,800	\$ 850,435	\$ 6,542	
20	56	Newton	120	0.2	\$ 142,305,400	\$ 284,611	\$ 2,372		66	73	Shelby	181	0.1	\$ 408,428,000	\$ 408,428	\$ 2,257	
21	4	Benton	112	0.2	\$ 118,108,000	\$ 236,216	\$ 2,109		67	76	Steuben	48	0.1	\$ 388,303,600	\$ 388,304	\$ 8,090	
22	81	Union	43	0.2	\$ 58,124,800	\$ 116,250	\$ 2,703		68	15	Dearborn	91	0.1	\$ 375,609,000	\$ 375,609	\$ 4,128	
23	68	Randolph	220	0.1907	\$ 215,779,700	\$ 411,492	\$ 1,870		69	91	White	159	0.1	\$ 301,733,200	\$ 301,733	\$ 1,898	
24	16	Decatur	174	0.19	\$ 240,221,700	\$ 456,421	\$ 2,623		70	52	Miami	130	0.1	\$ 221,387,600	\$ 221,388	\$ 1,703	
25	79	Tiptecanoe	168	0.18	\$ 1,460,786,300	\$ 2,629,415	\$ 15,651		71	66	Pulaski	82	0.1	\$ 145,181,900	\$ 145,182	\$ 1,771	
26	35	Huntington	101	0.18	\$ 297,794,000	\$ 536,029	\$ 5,307		72	13	Crawford	74	0.1	\$ 52,577,400	\$ 52,577	\$ 711	
27	80	Tipton	79	0.18	\$ 147,959,000	\$ 268,326	\$ 3,371		73	92	Whitley	82	0.0998	\$ 260,067,900	\$ 259,548	\$ 3,165	
28	27	Grant	177	0.175	\$ 531,160,100	\$ 929,530	\$ 5,252		74	32	Hendricks	220	0.092	\$ 836,069,800	\$ 769,184	\$ 3,496	
29	83	Vermillion	75	0.17	\$ 214,257,400	\$ 364,238	\$ 4,857		75	45	Lake	157	0.09	\$ 3,352,224,200	\$ 3,017,002	\$ 19,217	
30	78	Switzerland	40	0.1616	\$ 52,668,800	\$ 85,113	\$ 2,128		76	84	Vigo	187	0.09	\$ 820,608,100	\$ 738,547	\$ 3,949	
31	69	Ripley	130	0.151	\$ 219,566,700	\$ 331,578	\$ 2,551		77	11	Clay	159	0.08	\$ 185,658,600	\$ 148,527	\$ 934	
32	82	Vanderburgh	143	0.15	\$ 1,345,044,000	\$ 2,017,566	\$ 14,109		78	44	LaGrange	50	0.0784	\$ 280,942,200	\$ 220,259	\$ 4,405	
33	41	Johnson	133	0.15	\$ 971,972,600	\$ 1,457,959	\$ 10,962		79	70	Rush	192	0.075	\$ 168,959,400	\$ 126,720	\$ 660	
34	3	Bartholomew	194	0.15	\$ 745,805,700	\$ 1,118,709	\$ 5,767		80	34	Howard	132	0.07	\$ 1,021,665,900	\$ 715,166	\$ 5,418	
35	89	Wayne	229	0.15	\$ 528,909,600	\$ 793,364	\$ 3,464		81	57	Noble	60	0.07	\$ 374,931,300	\$ 262,452	\$ 4,374	
36	19	Dubois	145	0.15	\$ 435,138,600	\$ 652,708	\$ 4,501		82	43	Kosciusko	90	0.0622	\$ 776,728,300	\$ 483,125	\$ 5,368	
37	17	Dekalb	99	0.15	\$ 378,933,600	\$ 565,400	\$ 5,711		83	87	Warrick	112	0.0578	\$ 582,267,300	\$ 336,550	\$ 3,005	
38	74	Spencer	171	0.15	\$ 297,392,200	\$ 446,088	\$ 2,609		84	71	St. Joseph	81	0.0507	\$ 1,727,357,000	\$ 875,770	\$ 10,812	
39	12	Clinton	153	0.15	\$ 270,861,900	\$ 406,293	\$ 2,656		85	75	Starke	63	0.05	\$ 149,332,600	\$ 74,666	\$ 1,185	
40	42	Knox	211	0.15	\$ 266,161,100	\$ 399,242	\$ 1,892		86	20	Elkhart	160	0.04	\$ 1,873,841,300	\$ 749,537	\$ 4,685	
41	47	Lawrence	130	0.15	\$ 247,400,100	\$ 371,100	\$ 2,855		87	22	Floyd	81	0.04	\$ 511,068,900	\$ 204,428	\$ 2,524	
42	31	Hamson	64	0.15	\$ 225,016,000	\$ 337,524	\$ 5,274		88	2	Allen	330	0.0307	\$ 2,914,033,700	\$ 894,608	\$ 2,711	
43	21	Fayette	85	0.15	\$ 210,324,000	\$ 315,486	\$ 3,712		89	29	Hamilton	222	0.0218	\$ 2,183,277,000	\$ 475,954	\$ 2,144	
44	28	Greene	160	0.15	\$ 186,746,700	\$ 280,120	\$ 1,751		90	64	Porter	124	0.02	\$ 1,519,237,900	\$ 303,848	\$ 2,450	
45	40	Jennings	125	0.15	\$ 169,704,100	\$ 254,556	\$ 2,036		91	49	Marion	493	0	\$ 8,731,580,100	\$ -	\$ -	
46	88	Washington	133	0.15	\$ 166,444,900	\$ 249,667	\$ 1,877		92	90	Wells	134	0	\$ 221,468,369	\$ -	\$ -	
						Total						12,426			N/A		
						Average						135.1			0.14		
												\$ 52,351,712,769			\$ 48,075,018		
												\$ 569,040,356			\$ 534,167		
															\$ 4,079		

- Notes:
1. See Page 9 for an explanation of the Cumulative Bridge Fund
 2. Crawford and Noble counties do not have Cumulative Bridge Funds, instead they use Cumulative Capital Development Funds (Fund 2391) exclusively for bridge funding. This funding is reflected in the Table.
 3. Wells county does not have a Cumulative Bridge Fund, instead they fund their bridges directly from County General Funds.
 4. All bridges in Marion County are maintained by the City of Indianapolis
 5. This Table includes "1997 pay 1998" tax rate, assessed valuation, and levy data which were obtained from the State Board of Tax Commissioners
 6. Information regarding number of bridges was obtained from INDOT and generally reflects the conditions in 1997

County Summary Tables

Table 13 Cumulative Bridge Fund Information

Sorted by Funding per Bridge

Cumulative Bridge Fund Information (Fund 0790)
Sorted by Funding per Bridge

Cumulative Bridge Fund							Cumulative Bridge Fund						
Rank	Code	County	Number of Bridges	Rate (\$/100 \$)	Assessed Valuation	Funding per Bridge	Rank	Code	County	Number of Bridges	Rate (\$/100 \$)	Assessed Valuation	Funding per Bridge
1	45	Lake	157	0.09	\$3,352,224,200	\$ 3,017,002	47	72	Scott	71	0.15	\$ 142,793,200	\$ 214,190
2	79	Tippecanoe	168	0.18	\$1,460,786,300	\$ 2,629,415	48	87	Warrick	112	0.0578	\$ 582,267,300	\$ 336,550
3	82	Vanderburgh	143	0.15	\$1,345,044,000	\$ 2,017,568	49	9	Cass	114	0.11	\$ 300,121,400	\$ 330,134
4	41	Johnson	133	0.15	\$ 971,972,600	\$ 1,457,959	50	47	Lawrence	130	0.15	\$ 247,400,100	\$ 371,100
5	71	St. Joseph	81	0.0507	\$1,727,357,000	\$ 875,770	51	58	Ohio	21	0.15	\$ 39,498,900	\$ 59,245
6	76	Steuben	48	0.1	\$ 388,303,600	\$ 388,304	52	59	Orange	104	0.21	\$ 138,918,800	\$ 291,729
7	18	Delaware	187	0.2	\$ 747,485,000	\$ 1,494,970	53	36	Jackson	171	0.12	\$ 398,818,100	\$ 478,582
8	46	LaPorte	114	0.1	\$ 868,680,600	\$ 868,681	54	2	Allen	330	0.0307	\$ 2,914,033,700	\$ 894,608
9	10	Clark	112	0.12	\$ 678,238,000	\$ 811,486	55	26	Gibson	264	0.24	\$ 298,074,200	\$ 715,378
10	55	Morgan	136	0.2	\$ 456,177,100	\$ 912,354	56	81	Union	43	0.2	\$ 58,124,800	\$ 116,250
11	53	Monroe	130	0.1	\$ 850,434,800	\$ 850,435	57	12	Clinton	153	0.15	\$ 270,861,900	\$ 406,293
12	54	Montgomery	170	0.2584	\$ 404,141,900	\$ 1,044,303	58	86	Warren	95	0.2762	\$ 91,135,300	\$ 251,716
13	65	Posey	160	0.2	\$ 469,198,800	\$ 938,398	59	16	Decatur	174	0.19	\$ 240,221,700	\$ 456,421
14	3	Bartholomew	194	0.15	\$ 745,805,700	\$ 1,118,709	60	74	Spencer	171	0.15	\$ 297,392,200	\$ 446,088
15	37	Jasper	130	0.2	\$ 374,251,400	\$ 748,503	61	69	Ripley	130	0.151	\$ 219,586,700	\$ 331,576
16	17	Dekalb	99	0.15	\$ 376,933,600	\$ 565,400	62	22	Floyd	81	0.04	\$ 511,068,900	\$ 204,428
17	34	Howard	132	0.07	\$1,021,665,900	\$ 715,166	63	64	Porter	124	0.02	\$ 1,519,237,900	\$ 303,848
18	43	Kosciusko	90	0.0622	\$ 776,728,300	\$ 483,125	64	56	Newton	120	0.2	\$ 142,305,400	\$ 284,611
19	35	Huntington	101	0.18	\$ 297,794,000	\$ 536,029	65	38	Jay	162	0.22	\$ 168,793,100	\$ 371,345
20	39	Jefferson	98	0.2	\$ 259,512,300	\$ 519,025	66	73	Shelby	181	0.1	\$ 408,428,000	\$ 408,428
21	31	Harrison	64	0.15	\$ 225,016,000	\$ 337,524	67	23	Fountain	143	0.225	\$ 141,182,500	\$ 317,661
22	27	Grant	177	0.175	\$ 531,160,100	\$ 929,530	68	63	Pike	114	0.15	\$ 165,518,900	\$ 248,278
23	14	Daviess	122	0.2771	\$ 221,888,400	\$ 614,853	69	24	Franklin	102	0.15	\$ 146,015,700	\$ 219,024
24	83	Vermillion	75	0.17	\$ 214,257,400	\$ 364,238	70	29	Hamilton	222	0.0218	\$ 2,183,277,000	\$ 475,954
25	48	Madison	191	0.1065	\$ 853,146,300	\$ 908,601	71	78	Switzerland	40	0.1616	\$ 52,668,800	\$ 85,113
26	20	Elkhart	160	0.04	\$1,873,841,300	\$ 749,537	72	4	Benton	112	0.2	\$ 118,108,000	\$ 236,216
27	6	Boone	178	0.2	\$ 412,013,500	\$ 824,027	73	40	Jennings	125	0.15	\$ 169,704,100	\$ 254,556
28	50	Marshall	110	0.1199	\$ 417,508,800	\$ 500,593	74	85	Wabash	150	0.1088	\$ 278,345,300	\$ 302,840
29	19	Dubois	145	0.15	\$ 435,138,600	\$ 652,708	75	5	Blackford	56	0.11	\$ 101,523,200	\$ 111,676
30	30	Hancock	132	0.1313	\$ 450,940,700	\$ 592,085	76	7	Brown	90	0.15	\$ 117,883,900	\$ 176,826
31	44	LaGrange	50	0.0784	\$ 280,942,200	\$ 220,259	77	91	White	159	0.1	\$ 301,733,200	\$ 301,733
32	57	Noble	60	0.07	\$ 374,931,300	\$ 262,452	78	42	Knox	211	0.15	\$ 266,161,100	\$ 399,242
33	8	Carroll	116	0.2601	\$ 192,922,800	\$ 501,792	79	88	Washington	133	0.15	\$ 166,444,900	\$ 249,667
34	15	Dearborn	91	0.1	\$ 375,609,000	\$ 375,609	80	68	Randolph	220	0.1907	\$ 215,779,700	\$ 411,492
35	84	Vigo	187	0.09	\$ 620,608,100	\$ 738,547	81	66	Pulaski	82	0.1	\$ 145,181,900	\$ 145,182
36	1	Adams	141	0.2	\$ 277,763,200	\$ 555,526	82	28	Greene	160	0.15	\$ 186,746,700	\$ 280,120
37	21	Fayette	85	0.15	\$ 210,324,000	\$ 315,486	83	52	Miami	130	0.1	\$ 221,387,600	\$ 221,388
38	51	Martin	46	0.2652	\$ 64,145,400	\$ 170,114	84	61	Parke	181	0.25	\$ 113,403,000	\$ 283,508
39	25	Fulton	60	0.12	\$ 179,005,400	\$ 214,806	85	77	Sullivan	181	0.125	\$ 193,837,800	\$ 242,297
40	32	Hendricks	220	0.092	\$ 836,069,800	\$ 769,184	86	60	Owen	115	0.1417	\$ 105,097,200	\$ 148,923
41	89	Wayne	229	0.15	\$ 528,909,600	\$ 793,364	87	75	Starke	63	0.05	\$ 149,332,600	\$ 74,666
42	80	Tipton	79	0.18	\$ 147,959,000	\$ 266,326	88	11	Clay	159	0.08	\$ 185,658,600	\$ 148,527
43	92	Whitley	82	0.0998	\$ 260,067,900	\$ 259,548	89	13	Crawford	74	0.1	\$ 52,577,400	\$ 52,577
44	62	Perry	100	0.27	\$ 115,028,400	\$ 310,577	90	70	Rush	192	0.075	\$ 168,959,400	\$ 126,720
45	67	Putnam	221	0.24	\$ 280,840,500	\$ 674,017	91	49	Marion	493	0	\$ 8,731,580,100	\$ -
46	33	Henry	130	0.1263	\$ 312,283,400	\$ 394,414	92	90	Wells	134	0	\$ 221,468,369	\$ -
							Total						
							Average						

- Notes: 1. See Page 9 for an explanation of the Cumulative Bridge Fund
2. Crawford and Noble counties do not have Cumulative Bridge Funds, instead they use Cumulative Capital Development Funds (Fund 2391) exclusively for bridge funding. This funding is reflected in the Table.
3. Wells county does not have a Cumulative Bridge Fund, instead they fund their bridges directly from County General Funds.
4. All bridges in Marion County are maintained by the City of Indianapolis
5. This Table includes "1997 pay 1998" tax rate, assessed valuation, and levy data which were obtained from the State Board of Tax Commissioners
6. Information regarding number of bridges was obtained from INDOT and generally reflects the conditions in 1997

County Summary Tables

Table 14 Major Bridge Fund Information

Major Bridge Fund Information (Fund 0792)

Counties In Alphabetical Order

Code	County	Number of Bridges	Major Bridge Fund		Funding per Bridge	
			Rate (\$/100 \$)	Assessed Valuation	Levy	
2	Allen	330	0.04	\$ 2,914,033,700	\$ 1,165,613	\$ 3,532
20	Elkhart	160	0.001	\$ 1,873,841,300	\$ 18,738	\$ 117
29	Hamilton	222	0.08	\$ 2,183,277,000	\$ 1,746,622	\$ 7,868
46	LaPorte	114	0.03	\$ 868,680,600	\$ 260,604	\$ 2,286
71	St. Joseph	81	0.097	\$ 1,727,357,000	\$ 1,675,536	\$ 20,686
Total		907	N/A	\$ 9,567,189,600	\$ 4,867,114	N/A
Average		181	0.0496	\$ 1,913,437,920	\$ 973,423	\$ 6,898

Major Bridge Fund Information (Fund 0792)

Sorted By Funding Per Bridge

Rank	Code	County	Number of Bridges	Major Bridge Fund		Funding per Bridge	
				Rate (\$/100 \$)	Assessed Valuation	Levy	
1	71	St. Joseph	81	0.097	\$ 1,727,357,000	\$ 1,675,536	\$ 20,686
2	29	Hamilton	222	0.08	\$ 2,183,277,000	\$ 1,746,622	\$ 7,868
3	2	Allen	330	0.04	\$ 2,914,033,700	\$ 1,165,613	\$ 3,532
4	46	LaPorte	114	0.03	\$ 868,680,600	\$ 260,604	\$ 2,286
5	20	Elkhart	160	0.001	\$ 1,873,841,300	\$ 18,738	\$ 117
Total			907	N/A	\$ 9,567,189,600	\$ 4,867,114	N/A
Average			181	0.0496	\$ 1,913,437,920	\$ 973,423	\$ 6,898


Note: See Page 10 for an explanation of the Major Bridge Fund

(This table includes "1997 pay 1998" tax rate, assessed valuation, and levy data which were obtained from the State Board of Tax Commissioners)

(Information regarding number of bridges was obtained from INDOT and generally reflects the conditions in 1997)

INDOT Bridge Tables

Table 15 Miscellaneous Statistics



BRIDGE STATISTICS

LISTING OF SPECIAL TYPES OF BRIDGES:

5593 BRIDGES ON THE HIGHWAY SYSTEM IN INDIANA	1 COVERED BRIDGES
2009 BRIDGES ON THE INTERSTATE HIGHWAY SYSTEM IN INDIANA	6 TIMBER BRIDGES
1919 BRIDGES ON THE PRIMARY HIGHWAY SYSTEM IN INDIANA	0 SUSPENSION BRIDGE
1359 BRIDGES ON THE SECONDARY HIGHWAY SYSTEM IN INDIANA	2 LIFT BRIDGES
223 BRIDGES ON THE URBAN HIGHWAY SYSTEM IN INDIANA	331 REINFORCED CONCRETE ARCH
82 BRIDGES ON THE OFF SYSTEM HIGHWAY SYSTEM IN INDIANA	53 STEEL THRU TRUSS
18 BRIDGES ON HIGHWAY SYSTEM IN INDIANA OVER HIGHWAY-WATERWAY-RAILROAD	20 STEEL PONY TRUSS
3383 BRIDGES ON HIGHWAY SYSTEM IN INDIANA OVER WATERWAY ONLY	3 DECK TRUSS
25 BRIDGES ON HIGHWAY SYSTEM IN INDIANA OVER WATERWAY-RAILROAD	1 BAILEY TRUSS
271 BRIDGES ON HIGHWAY SYSTEM IN INDIANA OVER RAILROAD ONLY	11 POST-TENSIONED CONCRETE BOX GIRDER
87 RAILROAD BRIDGES OVER INDIANA HIGHWAY SYSTEM ROUTES	2 STONE ARCH
1476 BRIDGES ON HIGHWAY SYSTEM IN INDIANA OVER HIGHWAYS ONLY	1 THRU REINFORCED CONCRETE ARCH
121 BRIDGES ON HIGHWAY SYSTEM IN INDIANA OVER HIGHWAY-RAILROAD	259 REINFORCED CONCRETE ARCH/BOX-UNDERFILL
89 BRIDGES ON HIGHWAY SYSTEM IN INDIANA OVER HIGHWAY-WATERWAY	138 MULTI-PLATE ARCH
41 ONE LANE BRIDGES WITH A ROADWAY CLEARANCE OF LESS THAN 18'-0"	19 PEDESTRIAN BRIDGE
134 BRIDGES WITH A HORIZONTAL UNDER CLEARANCE OF LESS THAN 30'-0"	POSTED BRIDGES
285 BRIDGES ON HIGHWAY SYSTEM THAT WERE BUILT BEFORE 1930	4 ONE LANE ONLY
791 BRIDGES ON HIGHWAY SYSTEM THAT WERE BUILT BEFORE 1940	3 5 TONS AND BELOW
0 BRIDGES ON HIGHWAY SYSTEM WITH DATE BUILT UNKNOWN	6 6 TONS TO 10 TONS
878 BRIDGES IN CRAWFORDSVILLE DISTRICT	1 11 TONS TO 15 TONS
734 BRIDGES IN FORT WAYNE DISTRICT	0 16 TONS AND ABOVE
1099 BRIDGES IN GREENFIELD DISTRICT	12 VERTICAL CLEARANCE OF LESS THAN 12'-6"
791 BRIDGES IN LA PORTE DISTRICT	16 VERTICAL CLEARANCE OF LESS THAN 13'-6"
943 BRIDGES IN SEYMOUR DISTRICT	163 VERTICAL CLEARANCE OF LESS THAN 14'-6"
810 BRIDGES IN VINCENNES DISTRICT	
338 BRIDGES ON THE INDIANA TOLL ROAD	

1 TOLL BRIDGES

INDOT Bridge Tables

Table 16 Sufficiency Ratings Distributed by County

SUMMARY OF SUFFICIENCY RATINGS - STATE BRIDGES

03/24/98

CODE	COUNTY	0-49.9	50-79.9	80-100	TOTAL	CODE	COUNTY	0-49.9	50-79.9	80-100	TOTAL
01	ADAMS	1	2	32	35	47	LAWRENCE	2	8	27	37
02	ALLEN	0	25	160	185	48	MADISON	4	14	59	77
03	BARTHOLOMEW	0	16	50	66	49	MARION	0	101	309	410
04	BENTON	0	1	31	32	50	MARSHALL	1	8	36	45
05	BLACKFORD	0	2	10	12	51	MARTIN	2	3	16	21
06	BOONE	2	13	78	93	52	MIAMI	0	9	37	46
07	BROWN	3	4	22	29	53	MONROE	1	4	32	37
08	CARROLL	2	8	19	29	54	MONTGOMERY	2	10	62	74
09	CASS	5	7	24	36	55	MORGAN	0	17	64	81
10	CLARK	0	38	61	99	56	NEWTON	1	5	34	40
11	CLAY	3	6	40	49	57	NOBLE	0	3	23	26
12	CLINTON	2	4	42	48	58	OHIO	1	0	7	8
13	CRAWFORD	1	5	33	39	59	ORANGE	1	7	20	28
14	DAVISS	2	6	14	22	60	OWEN	2	6	28	36
15	DEARBORN	1	10	33	44	61	PARKE	0	4	23	27
16	DECATUR	0	13	22	35	62	PERRY	7	8	31	46
17	DEKALB	1	10	40	51	63	PIKE	7	6	22	35
18	DELAWARE	0	6	71	77	64	PORTER	2	10	128	140
19	DUBOIS	2	12	34	48	65	POSEY	4	10	38	52
20	ELKHART	1	19	80	100	66	PULASKI	3	2	25	30
21	FAYETTE	0	4	7	11	67	PUTNAM	3	10	55	68
22	FLOYD	0	8	50	58	68	RANDOLPH	0	8	30	38
23	FOUNTAIN	1	5	51	57	69	RIPLEY	0	7	39	46
24	FRANKLIN	1	8	28	37	70	RUSH	2	3	22	27
25	FULTON	0	2	26	28	71	ST. JOSEPH	2	24	68	94
26	GIBSON	6	10	50	66	72	SCOTT	1	4	35	40
27	GRANT	0	11	74	85	73	SHELBY	0	10	48	58
28	GREENE	2	7	31	40	74	SPENCER	6	4	49	59
29	HAMILTON	4	13	51	68	75	STARKE	2	7	21	30
30	HANCOCK	0	9	27	36	76	STEBEN	1	12	66	79
31	HARRISON	1	13	36	50	77	SULLIVAN	8	4	30	42
32	HENDRICKS	0	19	67	86	78	SWITZERLAND	1	3	17	21
33	HENRY	0	8	54	62	79	TIPPECANOE	5	6	88	99
34	HOWARD	0	1	19	20	80	TIPTON	0	5	18	23
35	HUNTINGTON	0	8	56	64	81	UNION	0	0	15	15
36	JACKSON	2	26	102	130	82	VANDEBURGH	1	12	100	113
37	JASPER	2	4	55	61	83	VERMILLION	1	10	40	51
38	JAY	1	7	20	28	84	VIGO	1	26	55	82
39	JEFFERSON	1	2	34	37	85	WABASH	1	3	27	31
40	JENNINGS	3	3	15	21	86	WARREN	0	2	35	37
41	JOHNSON	3	10	41	54	87	WARRICK	6	11	55	72
42	KNOX	6	18	59	83	88	WASHINGTON	1	10	23	34
43	KOSCIUSKO	1	1	39	41	89	WAYNE	3	24	83	110
44	LAGRANGE	0	4	40	44	90	WELLS	2	0	16	18
45	LAKE	6	42	262	310	91	WHITE	4	1	45	50
46	LAPORTE	3	11	94	108	92	WHITLEY	0	3	23	26
							GRAND TOTAL	160	905	4408	5473



INDOT Bridge Tables

Table 17 Summary of Sufficiency Ratings by System




STATE

SUMMARY OF BRIDGE INSPECTION SUFFICIENCY RATINGS

STATE

DATE 03/20/98

SYSTEM CLASSIFICATION	CODE	SUFFICIENCY RATING - NO. OF BRIDGES			TOTAL NO. OF BRIDGES
		0-49.99	50-79.99	80-100	
INTERSTATE -----	1	1	184	1322	1507
FEDERAL-AID PRIMARY -----	2	43	344	1428	1815
FEDERAL-AID URBAN -----	3	6	70	175	251
FEDERAL-AID SECONDARY -----	4	94	192	1169	1455
NON-FEDERAL-AID -----	8	16	115	314	445
OTHER UNCLASSIFIED SYSTEMS ----->		0	0	0	0
TOTAL NO. OF BRIDGES ----->		160	905	4408	5473
NO. OF RAILROAD BRIDGES, NO SUFF. RATING					120
GRAND TOTAL					5593



INDOT Bridge Tables

Table 18 Structurally Deficient and Functionally Obsolete Bridges by County



DEFICIENT / OBSOLETE LISTING - STATE BRIDGES

03/20/98

CODE	COUNTY	DEF	OBS	TOTAL	CODE	COUNTY	DEF	OBS	TOTAL
01	ADAMS	1	1	2	47	LAWRENCE	2	3	5
02	ALLEN	0	13	13	48	MADISON	1	9	10
03	BARTHOLOMEW	0	9	9	49	MARION	12	98	110
04	BENTON	0	1	1	50	MARSHALL	3	10	13
05	BLACKFORD	0	1	1	51	MARTIN	3	2	5
06	BOONE	2	10	12	52	MIAMI	0	0	0
07	BROWN	1	4	5	53	MONROE	3	0	3
08	CARROLL	3	1	4	54	MONTGOMERY	3	8	11
09	CASS	4	6	10	55	MORGAN	1	4	5
10	CLARK	0	28	28	56	NEWTON	2	2	4
11	CLAY	2	6	8	57	NOBLE	0	0	0
12	CLINTON	2	2	4	58	OHIO	1	0	1
13	CRAWFORD	1	1	2	59	ORANGE	2	1	3
14	DAVISS	3	1	4	60	OWEN	2	4	6
15	DEARBORN	0	3	3	61	PARKE	0	2	2
16	DECATUR	0	7	7	62	PERRY	6	6	12
17	DEKALB	1	5	6	63	PIKE	3	5	8
18	DELAWARE	2	8	10	64	PORTER	2	13	15
19	DUBOIS	5	7	12	65	POSEY	6	4	10
20	ELKHART	1	27	28	66	PULASKI	4	0	4
21	FAYETTE	0	1	1	67	PUTNAM	3	8	11
22	FLOYD	0	7	7	68	RANDOLPH	1	1	2
23	FOUNTAIN	0	5	5	69	RIPLEY	0	4	4
24	FRANKLIN	2	4	6	70	RUSH	4	1	5
25	FULTON	0	0	0	71	ST. JOSEPH	5	27	32
26	GIBSON	4	6	10	72	SCOTT	0	6	6
27	GRANT	0	5	5	73	SHELBY	0	9	9
28	GREENE	0	4	4	74	SPENCER	6	0	6
29	HAMILTON	2	9	11	75	STARKE	1	6	7
30	HANCOCK	2	4	6	76	STEUBEN	1	22	23
31	HARRISON	0	5	5	77	SULLIVAN	4	4	8
32	HENDRICKS	1	6	7	78	SWITZERLAND	1	3	4
33	HENRY	3	2	5	79	TIPPECANOE	3	6	9
34	HOWARD	0	0	0	80	TIPTON	0	2	2
35	HUNTINGTON	1	2	3	81	UNION	0	0	0
36	JACKSON	1	17	18	82	VANDERBURGH	2	8	10
37	JASPER	2	4	6	83	VERMILLION	0	6	6
38	JAY	2	1	3	84	VIGO	1	12	13
39	JEFFERSON	1	1	2	85	WABASH	1	1	2
40	JENNINGS	0	4	4	86	WARREN	0	0	0
41	JOHNSON	2	5	7	87	WARRICK	7	4	11
42	KNOX	6	19	25	88	WASHINGTON	1	6	7
43	KOSCIUSKO	0	2	2	89	WAYNE	6	17	23
44	LAGRANGE	1	17	18	90	WELLS	0	2	2
45	LAKE	9	80	89	91	WHITE	3	3	6
46	LAPORTE	3	15	18	92	WHITLEY	0	0	0
						GRAND TOTAL	176	695	871



INDOT Bridge Tables

Table 19 List of Posted State Bridges

3/13/98

POSTED STATE BRIDGES
SORTED IN ROAC ORDER

PAGE 4

WRITTEN BY THEO. W. BOWMAN

DIST	BRIDGE NUMBER	DESG	LOG	FEATURE INTERSECTED	FACILITY CARRIED	LOCATION	OPC DATE	LANES	LP	TONS POST
05	(IX)1-24-06625	B	.64	WHITEWATER RIVER	SR 1X	0.50 S US 52	P 0283	01	L	11
02	027-02-02488	NBL	.00	US 27 NBL	CONRAIL & N&S RR	7.14 N I-469	R	00		
02	027-02-02176	NBL	.00	US 27 NBL	N & S RR	2.70 S SR 930	R	00		
02	031-52-02358		.00	US 31	ABANDONED RR	0.47 S SR 218	R	00		
06	054-77-07793		.00	SR 54 & BUTTERMILK CREEK	AMAX COAL HAUL RD	1.50 W SR 159	R	01		
06	061-63-00706	B	6.74	SOUTH FORK PATOKA RIVER	SR 61	2.90 S SR 64	R	02		
06	062-62-03536	D	6.33	ANDERSON RIVER	SR 62	0.47 W SR 145	R 1075	01	L	
06	068-26-06292		.27	BIG CREEK	SR 68	0.76 E SR 65	P	02		10
06	068-26-01612	A	8.16	LUTZ DITCH	SR 68	0.60 E US 41	P	02		08
06	068-26-01613	A	9.00	HURRICANE CREEK	SR 68	1.44 E US 41	P	02		10
06	068-74-01278		.15	N FORK LITTLE PIGEON CR	SR 68	1.15 E SR 161	P	02		08
01	225-79-04016	E	.60	WABASH RIVER	SR 225	0.60 N SR 25	R	01		
03	227-89-07712		5.25	N BRANCH SHORT CREEK	SR 227	0.81 S US 27	P 0491	02	L	08
02	P000-85-07057		.00	ROCKAWAY CREEK	PARK ROAD	SALAMONIE RESERVOIR	P 1183	01	L	04
05	P000-41-07430		.00	NINEVAH CREEK	STONE ARCH ROAD	ATTERBURY-MILITARY	P 0386	01	L	10
05	P000-07-07101	B	.00	NORTH FORK SALT CREEK	PARK ROAD	BROWN CO. STATE PARK	P	02		03
05	P000-39-02602		.00	MADISON RR	ENTRANCE	MADISON ST. HOSPITAL	R	01		
05	P000-40-07088		.00	MUSCATATUCK RIVER	PARK ROAD	CROSLY FISH & WILD.	P 0286	01	L	04

18 RECORDS PRINTED

INDOT Bridge Tables

Table 20 List of Closed State Bridges



WRITTEN BY THEO. W. BOWMAN

DIST	BRIDGE NUMBER	DESG	LOG	FEATURE INTERSECTED	FACILITY CARRIED	LOCATION	OPC DATE	LANES	LP	GROSS TONS
04	024-09-07600	EBL	4.93	WABASH RIV. & CANAL LANE	US 24 - NEW	NEW - JOHN KNOWS	G	02		19
04	024-09-07600	WBL	4.93	WABASH RIV. & CANAL LANE	US 24 - NEW	NEW - JOHN KNOWS	G	02		19
02	027-01-07758	NBL	20.08	ST. MARY'S RIVER OVFL.	US 27 NBL (US 33)	1.45 N US 224	G	02		
02	027-01-07759	NBL	20.89	SEVENTEEN MILE CREEK	US 27 NBL (US 33)	2.26 N US 224	G	02		
01	041-84-04321	ANBL	21.11	OTTER CREEK	US 41 NBL	4.50 N SR 63	G	02		33
04	051-45-02118		.00	SR 51	ABANDONED RR	0.08 S US 20	K	00		
03	109-48-07431		5.80	FALL CREEK OVERFLOW	SR 109	0.74 N US 36	G	02		25
03	109-48-07339		6.04	FALL CREEK	SR 109	1.00 N US 36	G	03		
01	231-79-02631		.00	US 231	N&S RR	NEW ALIGNMENT - NO LOG	G	00		
01	231-79-02628		.00	US 231	CSX RR	NEW ALIGNMENT - NO LOG	G	00		
01	231-79-07531	NBL	.00	WABASH RIVER	US 231 NBL	NEW ALIGNMENT	G	02		
01	231-79-07531	SBL	.00	WABASH RIVER	US 231 SBL	NEW ALIGNMENT	G	02		
01	P000-61-07056		.00	TURKEY RUN	SERVICE ROAD	TURKEY RUN STATE PARK	K	01		16
01	P000-67-07096	B	.00	DEER CREEK	SERVICE ROAD	PUTNAMVILLE ST. FARM	K 0583	01	L	09
03	P000-48-07557		.00	FALL CREEK	SERVICE ROAD	PENDLETON REFORMATORY	K	01		04
05	P000-41-07080		.00	SUGAR CREEK	PISGAH ROAD	ATTERBURY FISH & WILD	K 1294	01	L	05


16 RECORDS PRINTED



Nationwide Bridge Tables

Table 21 1998 *Better Roads* Bridge Inventory

States in Alphabetical Order



Better Roads

1998 Bridge Inventory

States in Alphabetical Order

State	Total Interstate and State			Total City/County/Township			Combined Total		Combined Percent
	Bridges	Total Substandard ²	Percent Substandard ²	Bridges	Total Substandard ²	Percent Substandard ²	All Bridges	Total Substandard ²	Substandard ²
1 Alabama	5,529	1,356	25%	10,049	3,364	33%	15,578	4,720	30%
2 Alaska	782	175	22%	135	45	33%	917	220	24%
3 Arizona	4,254	147	3%	2,341	211	9%	6,595	358	5%
4 Arkansas	6,941	1,109	16%	5,405	2,048	38%	12,346	3,157	26%
5 California	12,037	1,746	15%	12,101	2,681	22%	24,138	4,427	18%
6 Colorado	3,709	588	16%	4,471	793	18%	8,180	1,381	17%
7 Connecticut	2,900	148	5%	1,234	226	18%	4,134	374	9%
8 Delaware	783	166	21%	7	4	57%	790	170	22%
9 District of Columbia	202	74	37%	12	7	58%	214	81	38%
10 Florida	6,237	1,525	24%	4,737	1,539	32%	10,974	3,064	28%
11 Georgia	5,827	1,034	18%	8,540	2,517	29%	14,367	3,551	25%
12 Hawaii	734	371	51%	396	172	43%	1,130	543	48%
13 Idaho	1,249	262	21%	2,249	430	19%	3,498	692	20%
14 Illinois	8,053	2,178	27%	17,552	3,686	21%	25,605	5,864	23%
15 Indiana	5,593	871	16%	12,426	3,789	30%	18,019	4,660	26%
16 Iowa	4,036	484	12%	21,118	6,672	32%	25,154	7,156	28%
17 Kansas	5,158	1,141	22%	20,923	6,134	29%	26,081	7,275	28%
18 Kentucky	9,021	2,790	31%	4,606	1,808	39%	13,627	4,598	34%
19 Louisiana	7,928	2,389	30%	5,760	2,521	44%	13,688	4,910	36%
20 Maine	1,946	560	29%	314	186	59%	2,260	746	33%
21 Maryland	2,699	672	25%	2,039	702	34%	4,738	1,374	29%
22 Massachusetts	3,449	1,378	40%	1,529	585	38%	4,978	1,963	39%
23 Michigan	4,292	1,645	38%	6,421	2,933	46%	10,713	4,578	43%
24 Minnesota	3,453	415	12%	9,226	1,742	19%	12,679	2,157	17%
25 Mississippi	5,283	1,668	32%	11,117	5,857	53%	16,400	7,525	46%
26 Missouri	9,568	2,752	29%	13,278	6,194	47%	22,846	8,946	39%
27 Montana	2,541	322	13%	1,837	584	32%	4,378	906	21%
28 Nebraska	3,456	321	9%	12,265	4,525	37%	15,721	4,846	31%
29 Nevada	1,007	58	6%	373	55	15%	1,380	113	8%
30 New Hampshire	1,419	347	24%	911	469	51%	2,330	816	35%
31 New Jersey	2,385	565	24%	3,931	1,361	35%	6,316	1,926	30%
32 New Mexico	2,940	966	33%	658	270	41%	3,598	1,236	34%
33 New York	7,769	2,292	30%	11,728	5,599	48%	19,497	7,891	40%
34 North Carolina	17,140	5,837	34%	620	180	29%	17,760	6,017	34%
35 North Dakota	1,097	80	7%	3,451	1,179	34%	4,548	1,259	28%
36 Ohio	11,555	3,542	31%	18,721	8,852	47%	30,276	12,394	41%
37 Oklahoma	7,385	1,523	21%	15,517	8,102	52%	22,902	9,625	42%
38 Oregon	2,628	572	22%	3,824	746	20%	6,452	1,318	20%
39 Pennsylvania	16,317	6,186	38%	6,869	3,071	45%	23,186	9,257	40%
40 Rhode Island	603	362	60%	148	87	66%	751	459	61%
41 South Carolina	8,186	1,660	20%	846	343	41%	9,032	2,003	22%
42 South Dakota	1,791	137	8%	4,141	1,321	32%	5,932	1,458	25%
43 Tennessee	7,373	1,672	23%	11,828	3,311	28%	19,201	4,983	26%
44 Texas	32,000	5,800	18%	16,900	7,900	47%	48,900	13,700	28%
45 Utah	1,718	604	35%	935	395	42%	2,653	999	38%
46 Vermont	1,072	329	31%	1,578	688	44%	2,650	1,017	38%
47 Virginia	11,266	3,445	31%	1,098	403	37%	12,364	3,848	31%
48 Washington	3,113	753	24%	4,067	870	21%	7,180	1,623	23%
49 West Virginia	6,413	2,657	41%	154	114	74%	6,567	2,771	42%
50 Wisconsin	4,769	666	14%	8,552	2,014	24%	13,321	2,680	20%
51 Wyoming	1,937	126	7%	854	331	39%	2,791	457	16%
Total	279,543	68,466	N/A	309,792	109,626	N/A	589,335	178,092	N/A
Average	5,481	1,342	23.9%	6,074	2,150	36.9%	11,556	3,492	29.5%

Notes: 1. This table is published in the November 1998 issue of "Better Roads" magazine
2. The term "substandard" includes Structurally Deficient and Functionally Obsolete.



Nationwide Bridge Tables

Table 22 1998 *Better Roads* Bridge Inventory

Sorted by Combined Percent Substandard

Better Roads

1998 Bridge Inventory

Sorted by Combined Percent Substandard²

	State	Total Interstate and State			Total City/County/Township			Combined		
		Bridges	Total Substandard ²	Percent Substandard ²	Bridges	Total Substandard ²	Percent Substandard ²	All Bridges	Total Substandard ²	Combined Percent Substandard ²
1	Arizona	4,254	147	3%	2,341	211	9%	6,595	358	5%
2	Nevada	1,007	58	6%	373	55	15%	1,380	113	8%
3	Connecticut	2,900	148	5%	1,234	226	18%	4,134	374	9%
4	Wyoming	1,937	126	7%	854	331	39%	2,791	457	16%
5	Colorado	3,709	588	16%	4,471	793	18%	8,180	1,381	17%
6	Minnesota	3,453	415	12%	9,226	1,742	19%	12,679	2,157	17%
7	California	12,037	1,746	15%	12,101	2,681	22%	24,138	4,427	18%
8	Idaho	1,249	262	21%	2,249	430	19%	3,498	692	20%
9	Wisconsin	4,769	666	14%	8,552	2,014	24%	13,321	2,680	20%
10	Oregon	2,628	572	22%	3,824	746	20%	6,452	1,318	20%
11	Montana	2,541	322	13%	1,837	584	32%	4,378	906	21%
12	Delaware	783	166	21%	7	4	57%	790	170	22%
13	South Carolina	8,186	1,660	20%	846	343	41%	9,032	2,003	22%
14	Washington	3,113	753	24%	4,067	870	21%	7,180	1,623	23%
15	Illinois	8,053	2,178	27%	17,552	3,686	21%	25,605	5,864	23%
16	Alaska	782	175	22%	135	45	33%	917	220	24%
17	South Dakota	1,791	137	8%	4,141	1,321	32%	5,932	1,458	25%
18	Georgia	5,827	1,034	18%	8,540	2,517	29%	14,367	3,551	25%
19	Arkansas	6,941	1,109	16%	5,405	2,048	38%	12,346	3,157	26%
20	Indiana	5,593	871	16%	12,426	3,789	30%	18,019	4,660	26%
21	Tennessee	7,373	1,672	23%	11,828	3,311	28%	19,201	4,983	26%
22	North Dakota	1,097	80	7%	3,451	1,179	34%	4,548	1,259	28%
23	Kansas	5,158	1,141	22%	20,923	6,134	29%	26,081	7,275	28%
24	Florida	6,237	1,525	24%	4,737	1,539	32%	10,974	3,064	28%
25	Texas	32,000	5,800	18%	16,900	7,900	47%	48,900	13,700	28%
26	Iowa	4,036	484	12%	21,118	6,672	32%	25,154	7,156	28%
27	Maryland	2,699	672	25%	2,039	702	34%	4,738	1,374	29%
28	Alabama	5,529	1,356	25%	10,049	3,364	33%	15,578	4,720	30%
29	New Jersey	2,385	565	24%	3,931	1,361	35%	6,316	1,926	30%
30	Nebraska	3,456	321	9%	12,265	4,525	37%	15,721	4,846	31%
31	Virginia	11,266	3,445	31%	1,098	403	37%	12,364	3,848	31%
32	Maine	1,946	560	29%	314	186	59%	2,260	746	33%
33	Kentucky	9,021	2,790	31%	4,606	1,808	39%	13,627	4,598	34%
34	North Carolina	17,140	5,837	34%	620	180	29%	17,760	6,017	34%
35	New Mexico	2,940	966	33%	658	270	41%	3,598	1,236	34%
36	New Hampshire	1,419	347	24%	911	469	51%	2,330	816	35%
37	Louisiana	7,928	2,389	30%	5,760	2,521	44%	13,688	4,910	36%
38	Utah	1,718	604	35%	935	395	42%	2,653	999	38%
39	District of Columbia	202	74	37%	12	7	58%	214	81	38%
40	Vermont	1,072	329	31%	1,578	688	44%	2,650	1,017	38%
41	Missouri	9,568	2,752	29%	13,278	6,194	47%	22,846	8,946	39%
42	Massachusetts	3,449	1,378	40%	1,529	585	38%	4,978	1,963	39%
43	Pennsylvania	16,317	6,186	38%	6,869	3,071	45%	23,186	9,257	40%
44	New York	7,769	2,292	30%	11,728	5,599	48%	19,497	7,891	40%
45	Ohio	11,555	3,542	31%	18,721	8,852	47%	30,276	12,394	41%
46	Oklahoma	7,385	1,523	21%	15,517	8,102	52%	22,902	9,625	42%
47	West Virginia	6,413	2,657	41%	154	114	74%	6,567	2,771	42%
48	Michigan	4,292	1,645	38%	6,421	2,933	46%	10,713	4,578	43%
49	Mississippi	5,283	1,668	32%	11,117	5,857	53%	16,400	7,525	46%
50	Hawaii	734	371	51%	396	172	43%	1,130	543	48%
51	Rhode Island	603	362	60%	148	97	66%	751	459	61%
Total		279,543	68,466	N/A	309,792	109,626	N/A	589,335	178,092	N/A
Average		5,481	1,342	23.9%	6,074	2,150	36.9%	11,556	3,492	29.5%

Notes: 1. This table is published in the November 1998 issue of "Better Roads" magazine
2. The term "substandard" includes Structurally Deficient and Functionally Obsolete.

Appendices

Appendix A - Definitions

Structurally Deficient

This classification is given to a bridge that is restricted to light vehicles only, is closed, or requires immediate rehabilitation to remain open due to deterioration of structural components. According to the FHWA, a restricted-use structurally deficient bridge is not necessarily unsafe, and strict observance of the posted allowable traffic load and vehicle speed will generally provide adequate safeguards for those using the bridge.

Specifically, a bridge is structurally deficient **when**:

Item 5A = 1 **and**

Item 42A = 1, 4, 5, 6, 7, or 8 **and**

Item 49 \geq 20 ft. **and**

Item 112 = Y **and**

Item 27 (year built) and Item 106 (year reconstructed) are 10 or more years prior to the system date

and when it meets one or more of the following criteria:

1. Item 58 coded 0, 1, 2, 3, or 4.
2. Item 59 coded 0, 1, 2, 3, or 4.
3. Item 60 coded 0, 1, 2, 3, or 4.
4. Item 62 coded 0, 1, 2, 3, or 4 and Item 43B coded 19.
5. Item 67 coded 0, 1, or 2.
6. Item 71 coded 0, 1, or 2 and Item 42B coded 0, 5, 6, 7, 8, or 9.

Functionally Obsolete

This classification is given to a bridge on which the deck geometry, load carrying capacity (comparison of the original design load to the current state legal load), clearance, or approach roadway alignment no longer meet criteria for the system of which it is an integral part. According to the FHWA, a functionally obsolete bridge is not unsafe for all vehicles; however, it has older design features which prevents it from accommodating current traffic volumes and modern vehicle sizes and weights.

Specifically, a bridge is functionally obsolete **when**:

Item 5A = 1 **and**

Item 42A = 1, 4, 5, 6, 7, or 8 **and**

Item 49 \geq 20 ft. **and**

Item 112 = Y **and**

Item 27 (year built) and Item 106 (year reconstructed) are 10 or more years prior to the system date

and when it meets one or more of the following criteria:

1. Item 68 coded 0, 1, 2, or 3.
2. Item 69 coded 0, 1, 2, or 3 and Item 42B coded 0, 1, 2, 4, 6, 7, or 8.
3. Item 72 coded 0, 1, 2, or 3.
4. Item 67 coded 3.
5. Item 71 coded 3 and Item 42B coded 0, 5, 6, 7, 8, or 9.

Any bridge classified as *Structurally Deficient* is excluded from the *Functionally Obsolete* category. Accordingly, a bridge is first checked for structural deficiency, and then only if it is not found to be deficient is it checked for functional obsolescence.

The “items” mentioned in the above definitions are defined in the Recording and Coding Guide for the Structure Inventory and Appraisal of the Nation’s Bridges.

These definitions were compiled from the following sources:

Our Nation’s Highways: Selected Facts and Figures. Federal Highway Administration, U.S. Department of Transportation, 1998.

Recording and Coding Guide for the Structure Inventory and Appraisal of the Nation’s Bridges. Report No. FHWA-PD-96-001. Federal Highway Administration, U.S. Department of Transportation, Washington, D.C., December 1995.

The Status of the Nation’s Highway Bridges: Highway Bridge Replacement and Rehabilitation Program and National Bridge Inventory. Thirteenth Report to the United States Congress. Federal Highway Administration, U.S. Department of Transportation, Washington, D.C., May 1997.

The following paper also includes definitions and further explanations of the above-defined terms:

Dunker, K.F., and B.G. Rabbat. “Performance of Highway Bridges.” ASCE Journal of Infrastructure Systems, Vol. 1, No. 2, June 1995, pp100-119.

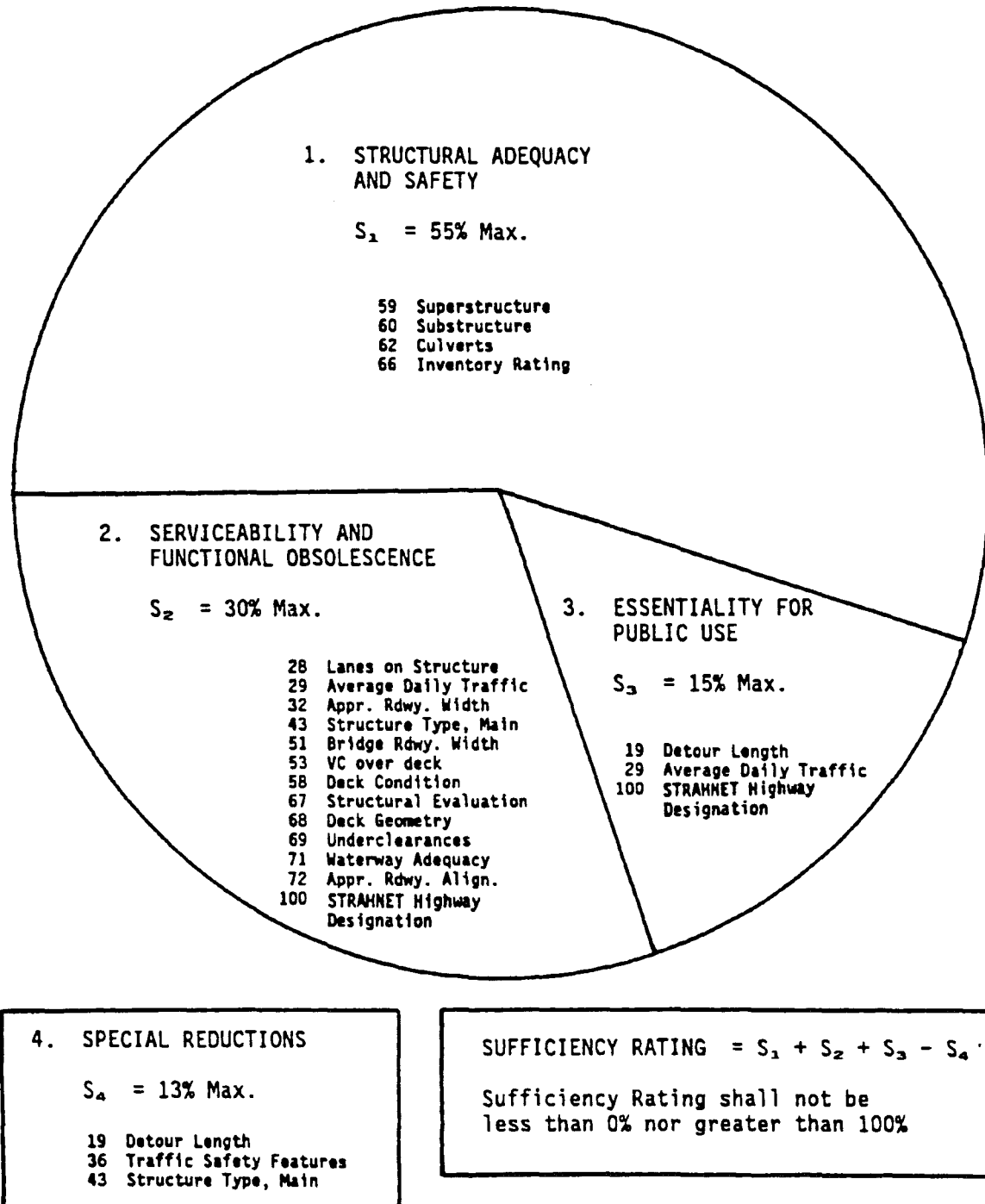
Appendix B

Sufficiency Rating Formula and Example

The sufficiency rating formula described herein is a method of evaluating highway bridge data by calculating four separate factors to obtain a numeric value which is indicative of bridge sufficiency to remain in service. The result of this method is a percentage in which 100 percent would represent an entirely sufficient bridge and zero percent would represent an entirely insufficient or deficient bridge.

An asterisk prefix is used to identify a sufficiency rating that was calculated even though some essential data was missing or coded incorrectly. The Edit/Update Program will substitute a value for the unusable data (which will not lower the rating) and calculate the sufficiency rating. The asterisk is dropped when the unusable data is corrected. It is normal that all culverts with Bridge Roadway Width, Curb-to-Curb - Item 51 coded '0000' will have an asterisk prefixed sufficiency.

Figure 1. Summary of Sufficiency Rating Factors



Sufficiency Rating Formula

1. Structural Adequacy and Safety (55% maximum)

a. Only the lowest rating code of Item 59, 60, or 62 applies.

If Item 59 (Superstructure Rating) or Item 60 (Substructure Rating) is	≤ 2	then	A = 55%
	= 3		A = 40%
	= 4		A = 25%
	= 5		A = 10%

If Item 59 and Item 60 = N and Item 62 (Culvert Rating) is	≤ 2	then	A = 55%
	= 3		A = 40%
	= 4		A = 25%
	= 5		A = 10%

b. Reduction for Load Capacity:

Calculate using the following formulas where
IR is the Inventory Rating (MS Loading) in tons
or use Figure 2:

$$B = (32.4 - IR)^{1.5} \times 0.3254$$

or

$$\text{If } (32.4 - IR) \leq 0, \text{ then } B = 0$$

"B" shall not be less than 0% nor greater than 55%.

$$S_1 = 55 - (A + B)$$

S_1 shall not be less than 0% nor greater than 55%.

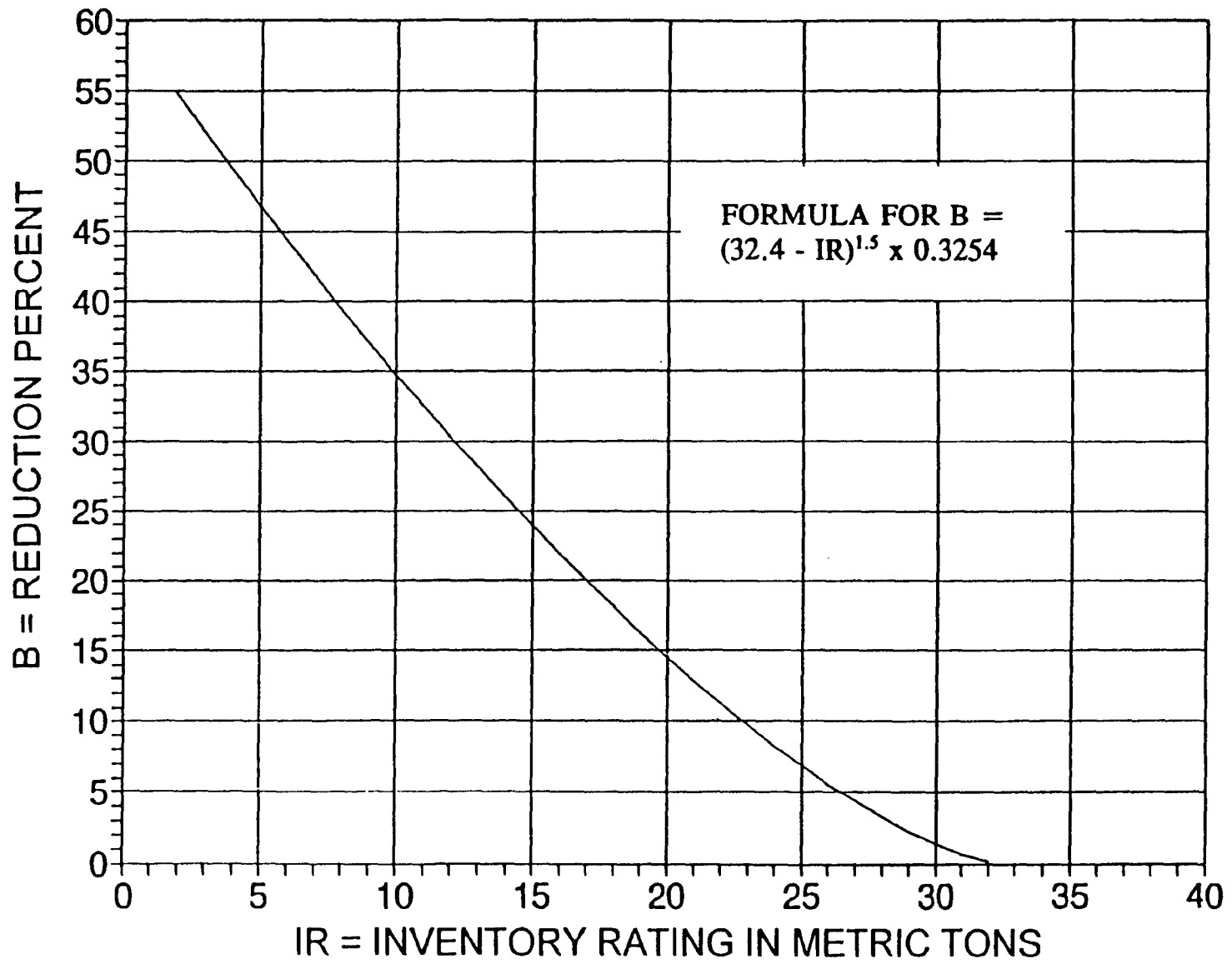


FIGURE 2. Reduction for Load Capacity

2. Serviceability and Functional Obsolescence (30% maximum)

a. Rating Reductions (13% maximum)

If #58 (Deck Condition) is	≤ 3	then	A = 5%
	= 4		A = 3%
	= 5		A = 1%
If #67 (Structural Evaluation) is	≤ 3	then	B = 4%
	= 4		B = 2%
	= 5		B = 1%
If #68 (Deck Geometry) is	≤ 3	then	C = 4%
	= 4		C = 2%
	= 5		C = 1%
If #69 (Underclearances) is	≤ 3	then	D = 4%
	= 4		D = 2%
	= 5		D = 1%
If #71 (Waterway Adequacy) is	≤ 3	then	E = 4%
	= 4		E = 2%
	= 5		E = 1%
If #72 (Approach Road Alignment) is	≤ 3	then	F = 4%
	= 4		F = 2%
	= 5		F = 1%

$$J = (A + B + C + D + E + F)$$

J shall not be less than 0% nor greater than 13%.

b. Width of Roadway Insufficiency (15% maximum)

Use the sections that apply:

- (1) applies to all bridges;
- (2) applies to 1-lane bridges only;
- (3) applies to 2 or more lane bridges;
- (4) applies to all except 1-lane bridges.

Also determine X and Y:

$$X \text{ (ADT/Lane)} = \frac{\text{Item 29 (ADT)}}{\text{first 2 digits of \#28 (Lanes)}}$$

$$Y \text{ (Width/Lane)} = \frac{\text{Item 51 (Bridge Rdwy. Width)}}{\text{first 2 digits of \#28 (Lanes)}}$$

- (1) Use when the last 2 digits of #43 (Structure Type) are not equal to 19 (Culvert):

$$\text{If } (\#51 + 0.6 \text{ meters}) < \#32 \text{ (Approach Roadway Width)} \quad G = 5\%$$

- (2) For 1-lane bridges only, use Figure 3 or the following:

If the first 2 digits of #28 (Lanes) are equal to 01 and

$$Y < 4.3 \quad \text{then} \quad H = 15\%$$

$$Y \geq 4.3 < 5.5 \quad H = 15 \left[\frac{5.5 - Y}{1.2} \right] \%$$

$$Y \geq 5.5 \quad H = 0\%$$

- (3) For 2 or more lane bridges. If these limits apply, do not continue on to (4) as no lane width reductions are allowed.

$$\text{If the first 2 digits of } \#28 = 02 \text{ and } Y \geq 4.9, \quad H = 0\%$$

$$\text{If the first 2 digits of } \#28 = 03 \text{ and } Y \geq 4.6, \quad H = 0\%$$

$$\text{If the first 2 digits of } \#28 = 04 \text{ and } Y \geq 4.3, \quad H = 0\%$$

$$\text{If the first 2 digits of } \#28 \geq 05 \text{ and } Y \geq 3.7 \quad H = 0\%$$

- (4) For all except 1-lane bridges, use Figure 3 or the following:

$$\text{If } Y < 2.7 \text{ and } X > 50 \quad \text{then} \quad H = 15\%$$

$$Y < 2.7 \text{ and } X \leq 50 \quad H = 7.5\%$$

$$Y \geq 2.7 \text{ and } X \leq 50 \quad H = 0\%$$

If $X > 50$ but ≤ 125 and

$$Y < 3.0 \quad \text{then} \quad H = 15\%$$

$$Y \geq 3.0 < 4.0 \quad H = 15 (4 - Y) \%$$

$$Y \geq 4.0 \quad H = 0\%$$

If $X > 125$ but ≤ 375 and

$$Y < 3.4 \quad \text{then} \quad H = 15\%$$

$$Y \geq 3.4 < 4.3 \quad H = 15 (4.3 - Y) \%$$

$$Y \geq 4.3 \quad H = 0\%$$

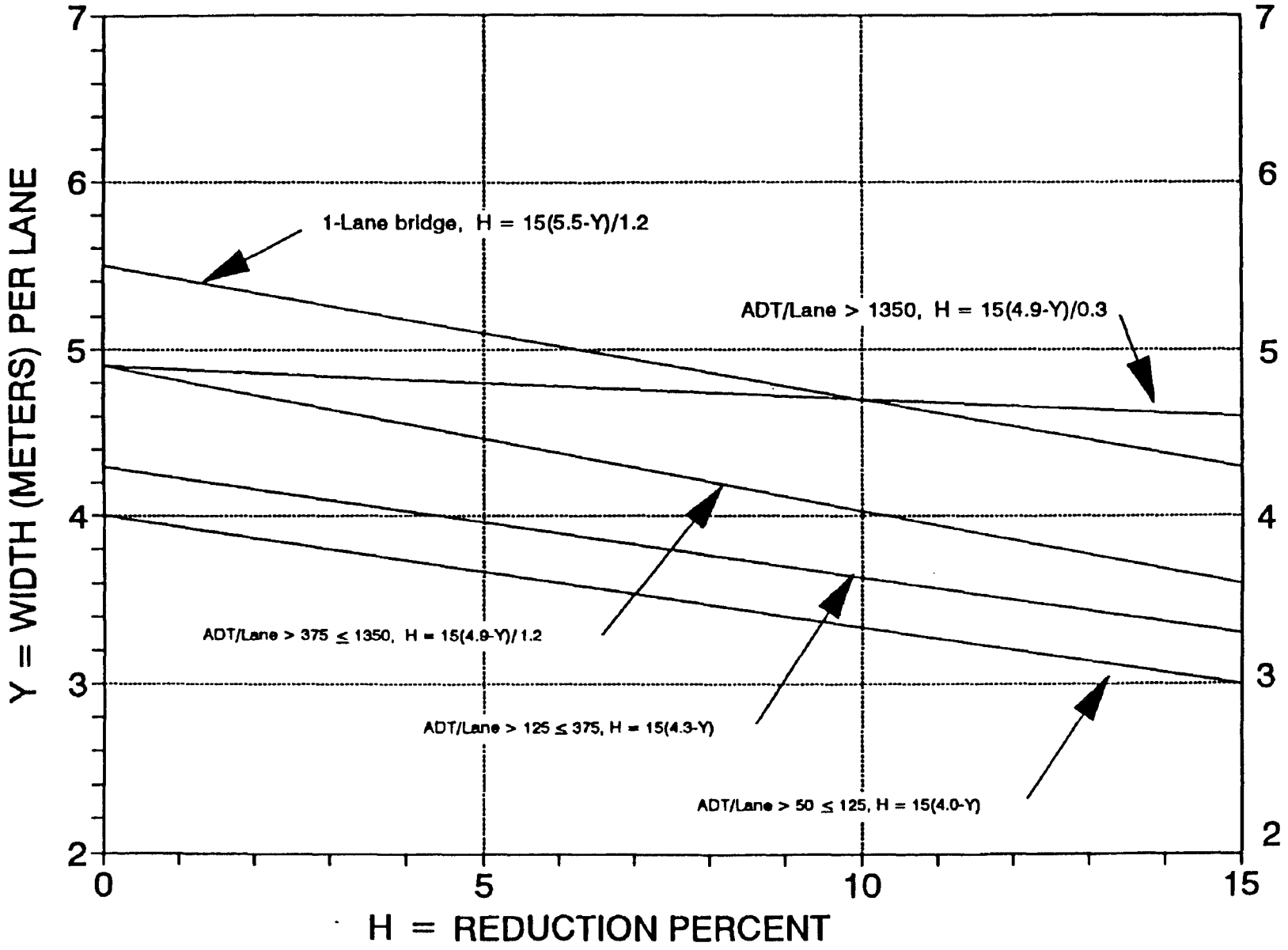


Figure 3. Width of Roadway Insufficiency

If $X > 375$ but ≤ 1350 and

$Y < 3.7$	then	$H = 15\%$
$Y \geq 3.7 < 4.9$		$H = 15 \left[\frac{4.9 - Y}{1.2} \right] \%$
$Y \geq 4.9$		$H = 0\%$

If $X > 1350$ and

$Y < 4.6$	then	$H = 15\%$
$Y \geq 4.6 < 4.9$		$H = 15 \left[\frac{4.9 - Y}{0.3} \right] \%$
$Y \geq 4.9$		$H = 0\%$

$G + H$ shall not be less than 0% nor greater than 15%.

c. Vertical Clearance Insufficiency - (2% maximum)

If #100 (STRAHNET Highway Designation) > 0 and

#53 (VC over Deck) ≥ 4.87	then	$I = 0\%$
#53 < 4.87		$I = 2\%$

If #100 = 0 and

#53 ≥ 4.26	then	$I = 0\%$
#53 < 4.26		$I = 2\%$

$$S_2 = 30 - [J + (G + H) + I]$$

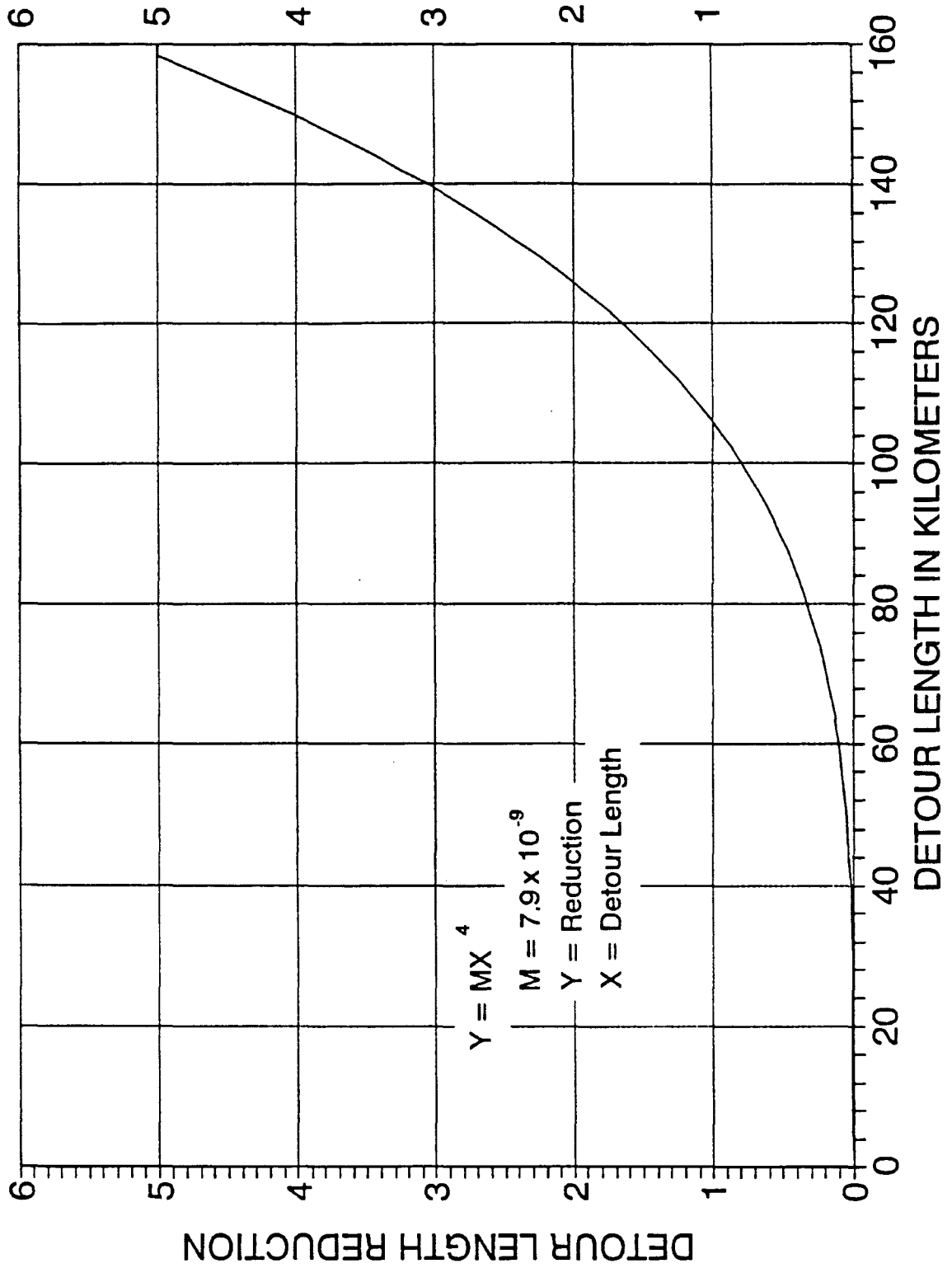
S_2 shall not be less than 0% nor greater than 30%.

3. Essentiality for Public Use (15% maximum)

a. Determine:

$$K = \frac{S_1 + S_2}{85}$$

Figure 4. Special Reduction for Detour Length



EXAMPLE

Calculation of Sufficiency Rating

1. Structural Adequacy and Safety

$$A = 10\%$$

$$B = [32.4 - (19.8 \text{ metric tons})]^{1.5} \times 0.3254 = 14.6$$

$$S_1 = 55 - (10 + 14.6) = 30.4$$

2. Serviceability and Functional Obsolescence

$$A = 3\%, B = 1\%, C = 4\%, D = \text{NA}, E = \text{NA}, F = \text{NA}$$

$$J = (3 + 1 + 4) = 8\%$$

$$X = \frac{18500}{2} = 9250 \quad Y = \frac{7.9 \text{ m}}{2} = 3.95$$

(1) If $(7.9 + 0.6) < 12.2$ then $G = 5$

(2) Not Applicable

(3) Not Applicable

(4) If $X = 9250$ and $Y = 3.95$ then $H = 15$

$$G + H = 5 + 15 = 20 \text{ (however, maximum allowable} = 15)$$

$$I = 0$$

$$S_2 = 30 - [8 + (15) + 0] = 7.0$$

3. Essentiality For Public Use

$$K = \frac{30.4 + 7.0}{85} = 0.44$$

$$A = 15 \left[\frac{18500 \times 12.8 \text{ km}}{320,000 \times 0.44} \right] = 25.2 \text{ (however, maximum allowable} = 15)$$

$$B = 0$$

$$S_3 = 15 - (15 + 0) = 0$$

4. Special Reductions

$$S_1 + S_2 + S_3 = (30.4 + 7.0 + 0.0) = 37.4 < 50$$

$$S_4 = \text{NA}$$

$$\text{SUFFICIENCY RATING} = 30.4 + 7.0 + 0.0 = 37.4$$

EXAMPLE DATA

OMB No. 2125-0501
10/15/94

NATIONAL BRIDGE INVENTORY - - - - - STRUCTURE INVENTORY AND APPRAISAL

***** IDENTIFICATION *****

```
(1) STATE NAME - YOUR STATE NAME      CODE 999
(8) STRUCTURE NUMBER
(5) INVENTORY ROUTE (ON/UNDER) - ON    = 131000440
(2) HIGHWAY AGENCY DISTRICT            03
(3) COUNTY CODE 075 (4) PLACE CODE 59767
(6) FEATURES INTERSECTED - SR 772, ROARING LION R. *
(7) FACILITY CARRIED - STATE ROUTE 44
(9) LOCATION - 9.7 KM SW. OF RICHMOND
(11) MILEPOINT/KILOMETERPOINT          0036.008
(12) BASE HIGHWAY NETWORK - PART OF NET CODE 1
(13) LRS INVENTORY ROUTE & SUBROUTE #000000277503
(16) LATITUDE 35 DEG 27 MIN 18.55 SEC
(17) LONGITUDE 081 DEG 05 MIN 50.65 SEC
(98) BORDER BRIDGE STATE CODE 888 % SHARE 40 %
(99) BORDER BRIDGE STRUCTURE NO. #ABC003790243009
```

***** STRUCTURE TYPE AND MATERIAL *****

```
(43) STRUCTURE TYPE MAIN: MATERIAL - STEEL
      TYPE - DECK TRUSS CODE 309
(44) STRUCTURE TYPE APPR: MATERIAL - STEEL
      TYPE - GIRDER & FLOORBEAM SYSTEM CODE 303
(45) NUMBER OF SPANS IN MAIN UNIT 002
(46) NUMBER OF APPROACH SPANS 0004
(107) DECK STRUCTURE TYPE - CONCRETE C-1-P CODE 1
(108) WEARING SURFACE / PROTECTIVE SYSTEM:
A) TYPE OF WEARING SURFACE - CONCRETE CODE 1
B) TYPE OF MEMBRANE - NONE CODE 0
C) TYPE OF DECK PROTECTION - UNKNOWN CODE 8
```

***** AGE AND SERVICE *****

```
(27) YEAR BUILT 1948
(106) YEAR RECONSTRUCTED 0000
(42) TYPE OF SERVICE: ON - HIGHWAY-PEDESTRIAN
      UNDER - HIGHWAY-WATERWAY CODE 56
(28) LANES: ON STRUCTURE 02 UNDER STRUCTURE 02
(29) AVERAGE DAILY TRAFFIC 019500
(30) YEAR OF ADT 1993 (109) TRUCK ADT 05 %
(19) BYPASS, DETOUR LENGTH 013 KM
```

***** GEOMETRIC DATA *****

```
(48) LENGTH OF MAXIMUM SPAN 0097.5 M
(49) STRUCTURE LENGTH 00312.0 M
(50) CURB OR SIDEWALK: LEFT 00.0 M RIGHT 02.5 M
(51) BRIDGE ROADWAY WIDTH CURB TO CURB 007.9 M
(52) DECK WIDTH OUT TO OUT 011.8 M
(32) APPROACH ROADWAY WIDTH (W/SHOULDERS) 12.2 M
(33) BRIDGE MEDIAN - NO MEDIAN CODE 0
(34) SKEW 00 DEG (35) STRUCTURE FLARED NO
(10) INVENTORY ROUTE MIN VERT CLEAR 99.99 M
(47) INVENTORY ROUTE TOTAL HORIZ CLEAR 07.9 M
(53) MIN VERT CLEAR OVER BRIDGE RDWY 99.99 M
(54) MIN VERT UNDERCLEAR REF - HIGHWAY 10.46 M
(55) MIN LAT UNDERCLEAR RT REF - HIGHWAY 06.2 M
(56) MIN LAT UNDERCLEAR LT 00.0 M
```

***** NAVIGATION DATA *****

```
(38) NAVIGATION CONTROL - BR PERMIT REQ CODE 1
(111) PIER PROTECTION - FUNCTIONING CODE 2
(39) NAVIGATION VERTICAL CLEARANCE 18.3 M
(116) VERT-LIFT BRIDGE NAV MIN VERT CLEAR . M
(40) NAVIGATION HORIZONTAL CLEARANCE 047.2 M
```

SUFFICIENCY RATING = 37.4
STATUS = STRUCTURALLY DEFICIENT

***** CLASSIFICATION *****

```
(112) NBIS BRIDGE LENGTH - YES
(104) HIGHWAY SYSTEM - ROUTE ON NHS 1
(26) FUNCTIONAL CLASS - OTHER PRIN ART URBAN 14
(100) DEFENSE HIGHWAY - NOT DEFENSE 0
(101) PARALLEL STRUCTURE - NONE EXISTS N
(102) DIRECTION OF TRAFFIC - 2 WAY 2
(103) TEMPORARY STRUCTURE - NOT TEMPORARY -
(105) FEDERAL LANDS HIGHWAYS - NOT APPLICABLE 0
(110) DESIGNATED NATIONAL NETWORK - PART OF NET 1
(20) TOLL - ON FREE ROAD 3
(21) MAINTAIN - STATE HIGHWAY AGENCY 01
(22) OWNER - STATE HIGHWAY AGENCY 01
(37) HISTORICAL SIGNIFICANCE - NOT ELIGIBLE 5
```

***** CONDITION *****

```
(58) DECK 4
(59) SUPERSTRUCTURE 5
(60) SUBSTRUCTURE 6
(61) CHANNEL & CHANNEL PROTECTION 8
(62) CULVERTS N
```

***** LOAD RATING AND POSTING *****

```
(31) DESIGN LOAD - H-15 OR M-13.5 2
(63) OPERATING RATING METHOD - LOAD FACTOR 1
(64) OPERATING RATING - MS-14 25.2
(65) INVENTORY RATING METHOD - LOAD FACTOR 1
(66) INVENTORY RATING - MS-11 19.8
(70) BRIDGE POSTING - POSTING REQUIRED 2
(41) STRUCTURE OPEN, POSTED OR CLOSED - P
      DESCRIPTION - POSTED FOR LOAD
```

***** APPRAISAL *****

```
(67) STRUCTURAL EVALUATION 5
(68) DECK GEOMETRY 3
(69) UNDERCLEARANCES, VERTICAL & HORIZONTAL 6
(71) WATERWAY ADEQUACY 8
(72) APPROACH ROADWAY ALIGNMENT 8
(36) TRAFFIC SAFETY FEATURES 1100
(113) SCOUR CRITICAL BRIDGES 8
```

***** PROPOSED IMPROVEMENTS *****

```
(75) TYPE OF WORK - REPLACE FOR DEFICIENCY CODE 311
(76) LENGTH OF STRUCTURE IMPROVEMENT 00317.0 M
(94) BRIDGE IMPROVEMENT COST $ 4,200,000
(95) ROADWAY IMPROVEMENT COST $ 300,000
(96) TOTAL PROJECT COST $ 5,000,000
(97) YEAR OF IMPROVEMENT COST ESTIMATE 1995
(114) FUTURE ADT 025600
(115) YEAR OF FUTURE ADT 2014
```

***** INSPECTIONS *****

```
(90) INSPECTION DATE 03/94 (91) FREQUENCY 12 MO
(92) CRITICAL FEATURE INSPECTION: (93) CFI DATE
A) FRACTURE CRIT DETAIL - YES - 06 MO A) 09/94
B) UNDERWATER INSP - NO - MO B) /
C) OTHER SPECIAL INSP - NO - MO C) /
```