

**2012
Statewide
Bridge Sufficiency
Rating Report**

March 2013
RP-2-2012

Compiled by

The Indiana LTAP Center

Compiled using data provided by the

Indiana Department of Transportation

and by the

Indiana Department of Local Government Finance

**Purdue University
Indiana LTAP Center
3000 Kent Ave. Ste. C2-118
West Lafayette, Indiana 47906-4150**

**Telephone: 765.494.2164
Toll free in Indiana: 1.800.428.7639
Facsimile: 765.496.1176**

This document is disseminated under the sponsorship of the Indiana LTAP Center at Purdue University in the interest of information exchange. Purdue University and the Indiana LTAP Center assume no liability for its contents or use thereof. Purdue University and the Indiana LTAP Center do not endorse products or manufacturers. Trademarks or manufacturers names may appear herein only because they are considered essential to the objective of this document. The contents of this report reflect the views of the authors, who are responsible for the facts and accuracy of the data presented herein. The contents do not necessarily reflect the official policy of Purdue University or the Indiana LTAP Center. This report does not constitute a standard, specification, or regulation.

Table of Contents

| | |
|---------------------------------------------------------------------|------|
| Preface..... | 1 |
| Abstract..... | 1 |
| General Information..... | 3 |
| Purpose of County Bridge Sufficiency Rating Report..... | 3 |
| Bridge Deficiency Classifications..... | 4 |
| Sources of Bridge Funding | 4 |
| Eligibility of Specific Bridge Projects for Federal-Aid Funds | 6 |
| Updating County Bridge Inspection Reports..... | 7 |
| Tables..... | 9 |
| Appendices..... | 1145 |

Appendix A – Definitions of Structurally Deficient and Functionally Obsolete

Appendix B – Sufficiency Rating Formula and Examples

Appendix C – Indiana Code Covering Cumulative Bridge Fund (8-16-3)

Appendix D – Indiana Code Covering Major Bridge Fund (8-16-3.1)

List of Tables

County Specific Tables

Hard copies of the county specific tables provided upon request. Tables 1, 2, and 3 can also be found in the electronic version of this report, which is available on the Indiana LTAP website. www.ecn.purdue.edu/INLTAP/.

1. Bridge Sufficiency Ratings (BSR's) by County
2. Listing of Structurally Deficient and Functionally Obsolete Bridges by County
3. Estimated Improvement Costs of Bridges Eligible for FHWA Replacement by County

County Summary Tables

4. Summary of County BSR's - Counties in Alphabetical Order
5. Summary of County BSR's - Sorted by Average Sufficiency Rating
6. Summary of County BSR's - Sorted by Percent of Bridges with BSR less than 50
7. Summary of SD and FO County Bridges - Counties in Alphabetical Order
8. Summary of SD and FO County Bridges - Sorted By Percent SD and FO
9. Posted/Closed County Bridges
10. Cumulative Bridge Fund Information - Counties in Alphabetical Order
11. Cumulative Bridge Fund Information - Sorted by Bridge Fund Rate
12. Cumulative Bridge Fund Information - Sorted by Funding per Bridge
13. Major Bridge Fund Information
14. Summary of County Bridge Deficient Deck Area

INDOT Bridge Tables

15. Sufficiency Ratings Distributed by County
16. Structurally Deficient and Functionally Obsolete Bridges by County

Nationwide Bridge Tables

17. 2011 Better Roads Bridge Inventory - States in Alphabetical Order
18. 2011 Better Roads Bridge Inventory - Sorted by Combined Percent Substandard
19. Selection List – Indiana 2012^a

^a The HBRRP program was extended until October 1, 2012, but has been replaced by the Highway Bridge Program in MAP-21. This information is provided for comparison with the HBRRP Selection List in previous reports.

.....

Preface

The *2012 Statewide Bridge Sufficiency Rating Report* is now available on the IN LTAP website, <http://rebar.ecn.purdue.edu/LTAP1/Home/>. This report contains information specific to each of the counties, plus summary tables relating information about all Indiana county bridge conditions and funding levels.

As it is impractical to include printed bridge sufficiency rating and deficiency information for all 12,836 county bridges, this information is provided in electronic format only. It is posted on the LTAP website and available on CD-ROM.

Current information about bridges in Indiana is maintained on the Indiana state Bridge Inspection Application System (BIAS), which can be found at Inbridges.com. This system is for use by local agencies to enter and retrieve bridge inspection related data, and by bridge inspection consultants to enter inspection information.

Abstract

The main purpose of this report is to provide bridge sufficiency rating information for the bridges in each county. This information results from the data generated by the National Bridge Inspection Standards (NBIS) program authorized by the 1968 Federal-Aid Highway Act.

The county bridge sufficiency ratings and the associated summary reports provide county officials with a quick overall assessment of their bridge needs. County officials are urged to review their county bridge inventory and sufficiency ratings for completeness and accuracy. It is also that local agencies use inventory information to upgrade their bridge condition ratings by implementing an aggressive maintenance, rehabilitation, and replacement program. This report discusses the various sources of funding for county bridges.

The information provided in this report gives county officials a convenient starting point for formulating a long-range plan to cope with their county bridge deficiencies. The sufficiency ratings and the listing of structurally deficient and functionally obsolete bridges are objective data which can be used in establishing a priority based bridge rehabilitation and reconstruction program. Estimated construction improvement costs are included in Table 3 and are based on information from the inspection reports. It should be emphasized that these costs are accurate enough for network level planning only and are not

intended to reflect the cost for a specific bridge, which can vary considerably depending on the site characteristics and needs.

In addition to county specific information, this report includes a series of tables which summarize bridge sufficiency data and bridge structural and functional inadequacy data for all of the Indiana counties. These tables can be used by county officials to determine how their bridges compare to those in other counties.

Also provided in this report are a series of tables which relate to county bridge funding. These tables provide county officials with a means of comparing their bridge funding to other Indiana counties.

Several tables relate to the condition of INDOT bridges. These tables provide general bridge statistics as well as sufficiency and inadequacy data for state bridges on a county by county basis. This information enables county officials to compare the conditions of the county and state maintained bridges within their county.

Two tables summarize the conditions of all of the bridges in the United States. These tables give officials a measure of how Indiana state and local bridges compare to those in other states and to the nation as a whole. The information in these tables is extracted from the "Better Roads" magazine.

The last table provides a list of all Indiana bridges with a Sufficiency Rating of less than 50 that are either structurally deficient or functionally obsolete, and have not been rehabilitated, reconstructed or replaced within the past ten years. These bridges would have been eligible under the Bridge Replacement and Rehabilitation Program (HBRRP). HBRRP no longer exists and was replaced by the Highway Bridge Program (HBP) in MAP-21. HBP no longer receives funding in MAP-21, however, the remaining funds will be allocated for bridge improvements.

General Information

The National Bridge Inspection Standards program, first authorized by the 1968 Federal-Aid Highway Act, provides Indiana county officials with valuable information for assessing their county bridge needs. Through this program, essentially all of Indiana's county bridges twenty feet or more in length are inventoried and rated for safety and structural adequacy.

Purpose of County Bridge Sufficiency Rating Report

Aside from the general background information on the National Bridge Inspection Standards program and Federal-aid bridge funds, the main purpose of the Bridge Sufficiency Rating Report is to distribute basic information about Indiana's county bridge needs. County officials should find this information quite useful in assessing the overall bridge needs of their particular county; however, this information may also be useful in a number of other ways, including programming improvements and establishing/revising bridge funding levels.

The data in Table 1, Bridge Sufficiency Ratings, of this report list the following items for each county bridge.

NBI#

This number is the unique identifier for the bridge in the National Bridge Inventory.

Bridge#

This number relates to the number assigned to the bridge in the Bridge Inspection Report, initially compiled by county highway personnel or by the consultant retained by the county.

Feature Crossed

This title indicates the name of the ditch, stream, river, road or railroad crossed by the bridge.

Facility Carried

This title indicates the name of the county road on which the bridge is located. Missing entries suggest three possibilities: the county road has no name, the name of the road was omitted from the Inspection Report, or the name of the road was not coded into the computer.

Sufficiency Rating

This is the *key item* of this report. The bridge *sufficiency rating* (SR) represents a composite rating weighted to assess the following attributes of the bridge:

Structural Adequacy and Safety
Serviceability and Functional Obsolescence
Essentiality for Public Use

The sufficiency ratings vary from 0 to 100. A lower value indicates a *less sufficient bridge* that is *in greater need* of either replacement or repair. Appendix B contains the complete procedure used to compute the sufficiency rating.

Bridge Deficiency Classifications

Traditionally, to be eligible for Federal-aid funding, a bridge must be deficient and possess an S.R. value less than 50.00 for replacement or less than or equal to 80.00 for rehabilitation. The term *deficient* indicates that a bridge is either *structurally deficient or functionally obsolete*. A structurally deficient bridge is closed or restricted to light-weight vehicles because of deteriorated structural components. A functionally obsolete bridge is one that cannot safely service the volume or type of traffic using it. Comprehensive definitions of these terms as well as the procedure for classifying a bridge in this manner are provided in Appendix A. Since MAP-21 is new legislation, the requirements for eligibility in Indiana have not been definitively defined.

Sources of Bridge Funding

Federal funds for all transportation projects including bridges are provided in accordance with MAP-21, the Moving Ahead for Progress in the 21st Century Act (P.L. 112-141), which was signed into law on July 6, 2012. MAP-21 is the first long-term highway authorization enacted since the 2005 Safe, Accountable, Flexible, Efficient Transportation Equity Act: A Legacy for Users (SAFETEA-LU). MAP-21 builds on many of the highway, transit, bike, and pedestrian programs and policies established in 1991 under the Intermodal Surface Transportation Efficiency Act (ISTEA).

Highway funding for the Surface Transportation Program (STP) under MAP-21 is provided through a lump sum total to each state. Once the State's share is calculated, it is divided up by program within the State. There is more latitude for states to decide whether to repair or replace, or build new facilities such as bridges. Eligible activities have been expanded to include preventative maintenance, however the flexibility allowed for spending funds implies that there will be many more projects competing for scarce resources.

The Highway Bridge Program was eliminated in MAP-21, and the funds were shifted to the National Highway Performance Program (NHPP). Bridge repair can be funded through either the NHPP or the

STP. NHPP funds are restricted for use to fix bridges on the National Highway System (NHS). Only STP money is explicitly available to repair local and regional bridges that are not on the National Highway System. There is a set-aside for off-system bridges: not less than 15% of the State's FY 2009 Highway Bridge Program Apportionment must be used for off-system bridges. Eligible activities for STP funds include the following bridge items: construction of new bridges on Federal-aid highways, inspection and evaluation of bridges, training for bridge inspectors, and installation of safety barriers and nets on bridges, although each state can determine specific eligibility criteria.

MAP-21 establishes new management and performance requirements for the National Highway System (NHS), changes the definition of the NHS to include bridges that were not previously on the NHS and eliminates the Highway Bridge Program. Bridge funding for bridges on interstates and principle arterials is provided through NHPP and NHS, bridge funding for bridges on minor arterials and collectors is provided through NHPP and STP, and bridge funding for bridges on minor collectors and local roads is provided through STP. Final guidance for eligibility for STP funding for local bridges has not been provided, however, it is expected that bridges must meet the eligibility requirements of the HBRRP.

MAP-21 establishes a minimum standard for NHS bridge conditions. If more than 10% of the total deck area of NHS bridges in a State is on structurally deficient bridges for three consecutive years, the State must devote NHPP funds in an amount equal to 50% of the State's FY 2009 Highway Bridge Program apportionment to improve bridge conditions during the following fiscal year (and each year thereafter if the condition remains below the minimum).

Local Match

The county share of a Federal-aid bridge project is generally 20% of the bridge project cost. Counties will normally use one or more of the following sources for matching the Federal-aid funds:

- Cumulative Bridge Funds
- Motor Vehicle Highway Account – MVHA
- Local Road and Street Account – LRSA
- Major Bridge Funds
- Local Option Highway User Tax Funds – LOHUT

MVHA and LRSA funds are available to all local governments in Indiana by a formula distribution. Cumulative Bridge funds and LOHUT funds are local county revenues and vary widely depending on the county. Major Bridge Funds are local county revenues available to counties and cities of specified population for longer span bridges.

The limited federal-aid funds do not meet all county bridge needs. A Cumulative Bridge fund may be

used to provide additional funds for local bridges. Cumulative Bridge funds may be used for bridge and approach maintenance, repair, and construction. These funds are derived from local property taxes. The Cumulative Bridge Fund levy is obtained by multiplying the Cumulative Bridge Fund rate (expressed in dollars per hundred dollars of Assessed Valuation) by the County Assessed Valuation and dividing by 100. The Cumulative Bridge Fund is covered in detail in the Indiana Code 8-16-3, which is attached as Appendix C.

Some counties have established a Major Bridge Fund to aid in their bridge funding. According to Indiana Code 8-16-3.1, which is also attached as Appendix D, counties with specified populations and with major obstructions between commercial or population centers may establish a Major Bridge Fund for major bridges or underpasses of any length.

Expected Eligibility for Federal-Aid Funds

Applications for Federal-aid funds are submitted to the INDOT Division of Local Assistance for review and approval. Specific criteria may change since MAP-21 is new legislation. Traditionally, county bridges with lower sufficiency ratings are candidates for a higher priority of approval and Federal-aid bridge funds are available only to bridges which would have appeared on the FHWA HBRRP "selection list" and meet four criteria:

1. The Bridge must be on the NBI database. Bridges that are longer than 20 feet in length and carry a public road that is open to public travel are on the NBI database.
2. To be eligible for rehabilitation, the bridge must have a Sufficiency Rating of 80 or less; to be eligible for replacement, the bridge must have a Sufficiency Rating of less than 50.
3. The bridge must be classified as either structurally deficient or functionally obsolete. Comprehensive definitions of these classifications can be found in Appendix A.
4. The Bridge cannot have been rehabbed/reconstructed or new/replaced within the past ten years, regardless of the source of funding. In addition to checking if the bridge has been rehabbed/reconstructed or new/replaced the FHWA also checks its fiscal records to determine if any Federal-aid funds were used to rehab/replace a bridge during the past ten years.

Updating County Bridge Inspection Reports

The National Bridge Inspection Standards program has historically require county officials to ensure inspection of their county bridges at least every two years. Periodic inspections provide the opportunity:

- to re-examine all county bridges for new or additional structural or foundation deterioration which has occurred since the previous inspection,
- to upgrade and refine the required data ratings on each bridge,
- to correct any omissions or errors of the previous inspection, and
- to eliminate errors in coding the bridge data.

Periodic inspections are important to assure that bridges can accommodate the expected traffic and loads, and to document any changes in bridge condition due to weather and erosion that might warrant signing and posting load limits on bridges. Under MAP-21, the inspection frequency for bridges may be modified to reflect a risk-based approach, but new inspection standards have not yet been established.

Description of Tables

TABLE 1: BRIDGE SUFFICIENCY RATINGS

Counties in Alphabetical Order

TABLE 2: Listing of Structurally Deficient and Functionally Obsolete Bridges

Counties in Alphabetical Order – Sorted by Average Sufficiency Rating

TABLE 3: Estimated Improvement Costs of Bridges Eligible for FHWA Replacement

Counties in Alphabetical Order

TABLE 4: Summary of County Bridge Sufficiency Ratings

Counties in Alphabetical Order

TABLE 5: Summary of County Bridge Sufficiency Ratings

Counties in Alphabetical Order

TABLE 6: Summary of County Bridge Sufficiency Ratings

Sorted by Percent of Bridges with SR less than 50

TABLE 7: Summary of Structurally Deficient (SD) and Functionally Obsolete (FO) County Bridges

Counties in Alphabetical Order

TABLE 8: Summary of Structurally Deficient (SD) and Functionally Obsolete (FO) County Bridges
Sorted by Percent SD and FO

TABLE 9: Posted/Closed County Bridges
Counties in Alphabetical Order

TABLE 10: Bridge Fund Information
Counties in Alphabetical Order

TABLE 11: Bridge Fund Information
Sorted by Cumulative Bridge Fund Amount

TABLE 12: Bridge Fund Information
Sorted by Funding per Bridge

TABLE 13: Major Bridge Fund Information
Sorted by Alphabetical Order and Bridge Fund Rate

TABLE 14: Summary of County Bridge Deficient Bridge Deck Area
Counties in Alphabetical Order

TABLE 15: Summary of State Bridge Sufficiency Rating
Counties in Alphabetical Order

TABLE 16: Summary of Structurally Deficient and Functionally Obsolete State Bridges
Counties in Alphabetical Order

TABLE 17: Better Roads Bridge Inventory
States in Alphabetical Order

TABLE 18: Better Roads Bridge Inventory
Sorted by Combined Percent SD/FO

TABLE 19: Bridge Selection List (Sufficiency Rating less than 80 and FO or SD)

Table 1: Bridge Sufficiency Ratings**County Adams****County Number 1**

| NBI # | Features Intersected | Facility Carried | Sufficiency Rating | County Bridge # |
|--------------|-----------------------------|-------------------------|---------------------------|------------------------|
| 0100001 | LAMBERT #1 Ditch | CR 650W | 100 | 00001 |
| 0100003 | STAUB Ditch | CR 1100N | 87.5 | 00004 |
| 0100004 | STAUB Ditch | CR 600E | 96 | 00005 |
| 0100005 | UPPER WEBER Ditch | CR 000E/W | 89.4 | 00006 |
| 0100006 | SCHROEDER Ditch | CR 1100N | 97 | 00007 |
| 0100131 | SCHUELER Ditch | CR 900N | 93.4 | 00008 |
| 0100007 | ST. MARYS River | CR 350W | 98.7 | 00009 |
| 0100008 | REINHART Ditch | CR 550W | 91.5 | 00010 |
| 0100009 | REINHART Ditch | CR 1100N | 91.5 | 00011 |
| 0100010 | LAMBERT #1 Ditch | CR 650W | 97 | 00012 |
| 0100011 | LAMBERT #1 Ditch | CR 1100N | 89 | 00013 |
| 0100012 | WERLING JOINT Ditch | CR 650W | 96 | 00014 |
| 0100013 | WERLING LAMBERT Ditch | CR 1000N | 95 | 00015 |
| 0100014 | REINHART Ditch | CR 500W | 95 | 00016 |
| 0100015 | UPPER WEBER Ditch | CR 000E/W | 93.4 | 00017 |
| 0100016 | UPPER WEBER Ditch | CR 000E/W | 79.8 | 00018 |
| 0100017 | WEILAND Ditch | CR 950N | 95 | 00019 |
| 0100018 | GERKE Ditch | CR 1000N | 89.5 | 00020 |
| 0100019 | STAUB Ditch | CR 1000N | 97 | 00021 |
| 0100021 | GERKE Ditch | CR 900N | 83.4 | 00023 |
| 0100022 | GERKE Ditch | CR 100E | 96 | 00024 |
| 0100023 | GERKE Ditch | CR 000E/W | 87 | 00025 |
| 0100024 | GERKE Ditch | CR 850N | 94 | 00026 |
| 0100025 | GERKE Ditch | PIQUA Rd | 94 | 00027 |
| 0100148 | UPPER WEBER Ditch | CR 000E/W | 87 | 00028 |
| 0100026 | WEBER Ditch | CR 900N | 72.7 | 00030 |
| 0100027 | ST. MARYS River | CR 900N | 95.8 | 00031 |
| 0100028 | REINHART Ditch | CR 900N | 95.9 | 00032 |
| 0100029 | SCHEERY Ditch | CR 750N | 97 | 00033 |

Table 1: Bridge Sufficiency Ratings**County Adams****County Number 1**

| NBI # | Features Intersected | Facility Carried | Sufficiency Rating | County Bridge # |
|--------------|-----------------------------|-------------------------|---------------------------|------------------------|
| 0100165 | CAFFEE Ditch | PIQUA Rd | 97.7 | 00034 |
| 0100132 | PAUL BIEBERICH Ditch | CR 450W | 96 | 00036 |
| 0100030 | HAUGK Ditch | PIQUA Rd | 76.2 | 00037 |
| 0100147 | HAUGK Ditch | BELMONT Rd | 100 | 00038 |
| 0100031 | ST. MARYS River | MONMOUTH Rd | 90.7 | 00039 |
| 0100032 | HOLTHOUSE Ditch | WASHINGTON St | 89.4 | 00040 |
| 0100033 | HOLTHOUSE Ditch | WINCHESTER Rd | 69.7 | 00041 |
| 0100034 | HOLTHOUSE Ditch | CR 300W | 100 | 00042 |
| 0100035 | HOLTHOUSE Ditch | CR 550N | 96 | 00043 |
| 0100036 | HOLTHOUSE Ditch | CR 200W | 96 | 00044 |
| 0100037 | KOOS Ditch | PIQUA Rd | 87.3 | 00047 |
| 0100038 | KOOS Ditch | CR 550N | 65 | 00048 |
| 0100039 | Amos-Thieme Ditch | CR 600N | 96 | 00049 |
| 0100133 | SCHEERY Ditch | CR 400W | 78.7 | 00050 |
| 0100040 | DRAKE Ditch | CR 450N | 89 | 00051 |
| 0100134 | SCHEERY Ditch | CR 450W | 96 | 00052 |
| 0100041 | IRWIN Ditch | PIQUA Rd | 99.9 | 00053 |
| 0100141 | BORUM Run | SALEM Rd(Old US33) | 90.2 | 00054 |
| 0100142 | BRAUN AYRES Ditch | SALEM Rd(Old US33) | 79.1 | 00055 |
| 0100042 | BORUM Run | CR 100E | 95 | 00056 |
| 0100043 | HOLTHOUSE Ditch | CR 500N | 85 | 00058 |
| 0100044 | HOLTHOUSE Ditch | CR 400W | 88.3 | 00059 |
| 0100163 | BRACHT Ditch | CR 300N | 97.4 | 00060 |
| 0100045 | HOLTHOUSE Ditch | CR 500W | 97 | 00061 |
| 0100046 | HOLTHOUSE Ditch | CR 400N | 97 | 00062 |
| 0100047 | BEERY Ditch | CR 400W | 95.8 | 00063 |
| 0100048 | BORUM Run | CR 100W | 85 | 00064 |
| 0100049 | BORUM Run | CR 400N | 84.5 | 00065 |
| 0100161 | BLUHM Ditch | CR 300N | 95.9 | 00066 |

Table 1: Bridge Sufficiency Ratings**County Adams****County Number 1**

| NBI # | Features Intersected | Facility Carried | Sufficiency Rating | County Bridge # |
|--------------|-----------------------------|-------------------------|---------------------------|------------------------|
| 0100050 | DRAKE Ditch | PIQUA Rd | 73.4 | 00067 |
| 0100051 | BROWN Tile | CR 300N | 88.9 | 00068 |
| 0100052 | BP JOHNSON Ditch | CR 225N | 96 | 00070 |
| 0100164 | BRACHT Ditch | CR 500W | 100 | 00071 |
| 0100053 | YELLOW CREEK | CR 250N | 97 | 00072 |
| 0100054 | YELLOW CREEK | SALEM Rd | 94.4 | 00073 |
| 0100055 | BEERY Ditch | CR 300N | 98.9 | 00074 |
| 0100056 | BEERY Ditch | CR 400W | 74.3 | 00075 |
| 0100057 | BEERY Ditch | CR 200N | 96 | 00076 |
| 0100058 | YELLOW Creek | CR 200E | 94.9 | 00077 |
| 0100059 | YELLOW Creek | CR 125N | 58.5 | 00078 |
| 0100060 | YELLOW Creek | CR 250E | 95 | 00079 |
| 0100061 | YELLOW Creek | CR 300E | 100 | 00080 |
| 0100062 | YELLOW Creek | CR 200N | 96 | 00081 |
| 0100063 | MARTZ Creek | CR 400E(SALEM Rd) | 65.5 | 00082 |
| 0100064 | MARTZ Creek | CR 200N | 97 | 00083 |
| 0100065 | TWENTY-SEVEN MILE Creek | PIQUA Rd | 94.4 | 00086 |
| 0100066 | Blue Creek | CR 25N | 100 | 00087 |
| 0100067 | MARTZ Creek | CR 100N | 73.5 | 00088 |
| 0100068 | YELLOW Creek | CR 100N | 100 | 00089 |
| 0100069 | YELLOW Creek | CR 100E | 88.3 | 00090 |
| 0100070 | YELLOW Creek | CR 100N | 96 | 00091 |
| 0100071 | YELLOW Creek | CR 100N | 96 | 00092 |
| 0100072 | YELLOW Creek | VANBUREN St | 61.5 | 00093 |
| 0100073 | YELLOW Creek | CR000 E/W(POLK St) | 84 | 00094 |
| 0100074 | Blue Creek | CR 100S | 58.7 | 00095 |
| 0100075 | MARTZ Creek | CR 300E | 100 | 00096 |
| 0100076 | Blue Creek | CR 100S | 100 | 00097 |
| 0100143 | BLUHM Ditch | CR 100N | 84.3 | 00098 |

Table 1: Bridge Sufficiency Ratings**County Adams****County Number 1**

| NBI # | Features Intersected | Facility Carried | Sufficiency Rating | County Bridge # |
|--------------|-----------------------------|-------------------------|---------------------------|------------------------|
| 0100166 | DURBIN DURR DITCH | CR 500 E | 97 | 00099 |
| 0100077 | Blue Creek | CR 300W | 72.5 | 00100 |
| 0100078 | Blue Creek | CR 400W | 96 | 00101 |
| 0100079 | Blue Creek | CR 200S | 85 | 00102 |
| 0100080 | Blue Creek | CR 200W | 100 | 00103 |
| 0100081 | Blue Creek | CR 000E/W | 91.1 | 00105 |
| 0100082 | Blue Creek | CR 200S | 62.3 | 00106 |
| 0100083 | Blue Creek | CR 300S | 96 | 00107 |
| 0100084 | Blue Creek | CR 500E | 99 | 00108 |
| 0100085 | Blue Creek | SALEM Rd | 73.9 | 00109 |
| 0100086 | Blue Creek | CR 300E | 100 | 00110 |
| 0100087 | Blue Creek | CR 200E | 76.9 | 00111 |
| 0100088 | Blue Creek | CR 350S | 100 | 00112 |
| 0100089 | Blue Creek | CR 100E | 96 | 00113 |
| 0100090 | Blue Creek | CR 300S | 87.4 | 00114 |
| 0100092 | HABEGGER Ditch | CR 100E | 97 | 00116 |
| 0100093 | HABEGGER Ditch | CR 150E | 69.9 | 00117 |
| 0100094 | GATES Ditch | CR 200E | 94.4 | 00118 |
| 0100095 | GATES Ditch | CR 450S | 97 | 00119 |
| 0100096 | SIPE Ditch | CR 675E | 95 | 00120 |
| 0100097 | GATES Ditch | CR 400S | 95 | 00121 |
| 0100098 | MILLER Ditch | CR 400S | 96 | 00122 |
| 0100099 | MILLER Ditch | CR 500S | 94 | 00123 |
| 0100100 | LUGINBILL Ditch | CR 400S | 96 | 00124 |
| 0100101 | SIPE Ditch | CR 675E | 100 | 00125 |
| 0100102 | Berger Ditch | CR 525E | 58.5 | 00126 |
| 0100103 | LUGINBILL Ditch | CR 500S | 97 | 00127 |
| 0100104 | WAGLEY FARLOW Ditch | CR 300E | 96 | 00128 |
| 0100105 | WAGLEY FARLOW Ditch | CR 200E | 84.4 | 00129 |

Table 1: Bridge Sufficiency Ratings**County Adams****County Number 1**

| NBI # | Features Intersected | Facility Carried | Sufficiency Rating | County Bridge # |
|--------------|-----------------------------|-------------------------|---------------------------|------------------------|
| 0100106 | WAGLEY FARLOW Ditch | CR 500S | 97 | 00130 |
| 0100107 | HABEGGER Ditch | CR 500S | 97 | 00131 |
| 0100108 | HABEGGER Ditch | CR 500S | 97 | 00132 |
| 0100109 | HABEGGER Ditch | CR 000E/W | 78.2 | 00133 |
| 0100152 | WAGLEY FARLOW Ditch | CR 300E | 100 | 00134 |
| 0100144 | MOSER Tile | CR 500W | 97 | 00135 |
| 0100110 | WABASH River | CR 500W | 85.8 | 00136 |
| 0100111 | BERT SMITH Ditch | CR 400W | 96 | 00137 |
| 0100139 | BLUHM Ditch | CR 200N | 89 | 00138 |
| 0100149 | PJ BRYAN Ditch | SALEM Rd | 69.4 | 00139 |
| 0100112 | Berger Ditch | CR 600E | 100 | 00140 |
| 0100113 | Berger Ditch | CR 750S | 95 | 00141 |
| 0100114 | WABASH River | CR 300W | 90.5 | 00142 |
| 0100115 | WABASH River | CR 400W | 97 | 00143 |
| 0100116 | MESHBERGER Tile | CR 700S | 100 | 00144 |
| 0100117 | JOHN THOMAS Ditch | CR 500W | 97 | 00145 |
| 0100145 | EGLEY ANDERSON Ditch | CR 900S | 94 | 00146 |
| 0100118 | JOHN THOMAS Ditch | CR 800S | 97 | 00147 |
| 0100146 | SULLIVAN Ditch | CR 900S | 96 | 00148 |
| 0100119 | WABASH River | CR 150W | 95 | 00149 |
| 0100150 | WABASH River | CR 1050S | 99.8 | 00150 |
| 0100151 | LOBLOLLY Creek | CR 1050S | 100 | 00151 |
| 0100120 | WABASH River | CR 900S | 95.8 | 00152 |
| 0100121 | ENGLE Ditch | CR 50E | 95 | 00153 |
| 0100154 | ENGLE Ditch | CR 1000S | 97 | 00154 |
| 0100155 | BREWSTER Ditch | CR 1100S | 99.9 | 00155 |
| 0100156 | STULTZ Ditch | CR 1200S | 100 | 00156 |
| 0100122 | ENGLE Ditch | CR 100E | 96 | 00157 |
| 0100123 | BREWSTER Ditch | CR 1000S | 97 | 00158 |

Table 1: Bridge Sufficiency Ratings**County Adams****County Number 1**

| NBI # | Features Intersected | Facility Carried | Sufficiency Rating | County Bridge # |
|--------------|--------------------------------|-------------------------|---------------------------|------------------------|
| 0100135 | Berger Ditch | CR 800S | 83 | 00159 |
| 0100127 | BERT SMITH Ditch | CR 500W | 94.4 | 00161 |
| 0100125 | WABASH River | CR 125E | 97 | 00162 |
| 0100126 | LOBLOLLY Creek | CR 1100S | 73.5 | 00163 |
| 0100158 | PJ BRYAN Ditch | CR 700S | 97 | 00164 |
| 0100128 | LOBLOLLY Creek | CR 300W | 91.5 | 00166 |
| 0100162 | PJ BRYAN Ditch | SALEM Rd | 100 | 00167 |
| 0100129 | LIMBERLOST Creek | CR 1200S | 91.5 | 00169 |
| 0100136 | BEARS Tile | CR 1100S | 88.5 | 00171 |
| 0100138 | Blue Creek | CR 600W | 96 | 00173 |
| 0100140 | HAUGK Ditch | CR 200E | 81.4 | 00176 |
| 0100157 | RICE Creek | CR 650S | 97 | 00177 |
| 0100160 | RICE Ditch | CR 700S | 97 | 00179 |
| 0100159 | JOHN THOMAS Ditch | INT. 650W / 825S | 100 | 00180 |
| 0100130 | ST. MARYS River | JACKSON St | 79.4 | 00501 |
| 160 | Total Bridges in County | | | |

Table 1: Bridge Sufficiency Ratings

| County | Allen | | | |
|----------------------|-----------------------------|-------------------------|---------------------------|------------------------|
| County Number | 2 | | | |
| NBI # | Features Intersected | Facility Carried | Sufficiency Rating | County Bridge # |
| 0200001 | JACKSON DITCH | ALLEN ROAD | 97 | 00001 |
| 0200002 | HAMM DITCH | WORDEN ROAD | 86 | 2 |
| 0200003 | HAMM DITCH | WORDEN ROAD | 96 | 00003 |
| 0200004 | WANN DITCH | SPRINGFIELD CENTER | 100 | 00004 |
| 0200611 | BEIGHTLE-NETTLEHORST DTCH | HOSLER ROAD | 99.5 | 00005 |
| 0200005 | HAMM INTERCEPTOR DRAIN | NOTESTINE ROAD | 99.9 | 00006 |
| 0200006 | BRANCH OF REBECCA KNIGHT | S COUNTY LINE ROAD | 100 | 00007 |
| 0200007 | SMITH-FRY DRAIN | NOTESTINE ROAD | 80.8 | 00008 |
| 0200008 | WANN DITCH | SCIPPIO ROAD | 100 | 00009 |
| 0200009 | HAMM DITCH | SCIPPIO ROAD | 100 | 00010 |
| 0200010 | JACKSON NO.2 DITCH | HURSHTOWN ROAD | 96 | 00011 |
| 0200011 | BLACK CREEK | NOTESTINE ROAD | 93.3 | 00012 |
| 0200012 | GORRELL DITCH | NOTESTINE ROAD | 89.4 | 00013 |
| 0200013 | WERTZ DITCH | NOTESTINE ROAD | 96.9 | 00014 |
| 0200014 | OBERHALTZER DITCH | ANTWERP ROAD | 79.7 | 00015 |
| 0200612 | BENWARD MAIN | WALLEN ROAD | 97.9 | 00016 |
| 0200015 | WANN DITCH | KNOUSE ROAD | 72.9 | 00017 |
| 0200016 | HAMM DITCH | HURSHTOWN ROAD | 100 | 00018 |
| 0200400 | BEIGHTLE-NETTLEHORST DTCH | SETTLERS TRAIL | 92 | 00019 |
| 0200401 | BEIGHTLE-NETTLEHORST DTCH | AMSTUTZ ROAD | 97.4 | 00020 |
| 0200613 | SPY RUN CREEK | GRAHAM DR | 97 | 00021 |
| 0200614 | SPY RUN CREEK | LUDWIG RD | 98.7 | 00022 |
| 0200017 | OBERHALTZER DITCH | GRABILL ROAD | 84.2 | 00023 |
| 0200325 | OBERHALTZER DITCH | CUBA ROAD | 45.3 | 00024 |
| 0200615 | ROBINSON CREEK | AIRPORT EXPRESSWA | 98.5 | 00025 |
| 0200623 | CEDARVILLE RESERVOIR TRIB | LAKEVIEW DRIVE | 84.5 | 00026 |
| 0200616 | METCALF DITCH | MCNABB ROAD | 99 | 00027 |
| 0200018 | ST. JOSEPH RIVER | ROTH ROAD | 96.6 | 00028 |
| 0200019 | ST. JOSEPH RIVER | GRABILL ROAD | 67.4 | 00029 |

Table 1: Bridge Sufficiency Ratings**County Allen****County Number 2**

| NBI # | Features Intersected | Facility Carried | Sufficiency Rating | County Bridge # |
|--------------|-----------------------------|-------------------------|---------------------------|------------------------|
| 0200020 | WHITMER-HAIFLEY DITCH | SPRINGFIELD CENTER | 97 | 00030 |
| 0200021 | WHITMER-HAIFLEY DITCH | KLOPFENSTEIN ROAD | 88 | 00031 |
| 0200022 | ST. JOSEPH RIVER | VAN ZILE ROAD | 42.4 | 00032 |
| 0200023 | WHITMER-HAIFLEY DITCH | PAGE ROAD | 94.6 | 00033 |
| 0200617 | METCALF DITCH | BISHOP ROAD | 98 | 00034 |
| 0200024 | ELY RUN | TONKEL ROAD | 97.4 | 00035 |
| 0200025 | ST. JOSEPH RIVER | HALTER ROAD | 97 | 00037 |
| 0200026 | CEDAR CREEK | HURSH ROAD | 75.9 | 00038 |
| 0200027 | SWARTZ-CARNAHAN DITCH | GARMAN ROAD | 96 | 00039 |
| 0200028 | CEDAR CREEK | TONKEL ROAD | 96.5 | 00040 |
| 0200029 | GELLER DITCH | HATHAWAY RD | 99.9 | 00041 |
| 0200624 | OBERHOLTZER DRAIN | CUBA ROAD | 97.8 | 00042 |
| 0200030 | CEDAR CREEK | AUBURN ROAD | 94 | 00043 |
| 0200645 | JOHNSON MAIN DITCH | MADDEN ROAD | 96.9 | 00044 |
| 0200031 | BRANCH OF WILLOW CREEK | LIMA ROAD | 69.2 | 00045 |
| 0200032 | WILLOW CREEK | KELL ROAD | 70 | 00046 |
| 0200033 | WILLOW CREEK | SHOAFF ROAD | 99.9 | 00047 |
| 0200034 | CEDAR CREEK | FITCH ROAD | 97 | 00048 |
| 0200035 | WILLOW CREEK | HUNTER RD | 99 | 00049 |
| 0200036 | WILBUR DITCH | DOTY ROAD | 97 | 00050 |
| 0200037 | GROVER DITCH | WOODBURN ROAD | 34.6 | 00051 |
| 0200038 | WILLOW CREEK | OLD LIMA ROAD | 7 | 00052 |
| 0200039 | WILLOW CREEK | LIMA ROAD | 78.2 | 00053 |
| 0200280 | CEDAR CREEK | COLDWATER ROAD | 80.4 | 00054 |
| 0200281 | CEDAR CREEK | COLDWATER ROAD | 97.7 | 00055 |
| 0200282 | WILLOW CREEK | COLDWATER ROAD | 97.7 | 00056 |
| 0200040 | MARTIN JOHNSON DITCH | CARROLL ROAD | 41.8 | 00057 |
| 0200041 | EEL RIVER | CARROLL RD | 53.5 | 00058 |
| 0200042 | NATURAL DRAIN | GIBSON ROAD | 79.9 | 00059 |

Table 1: Bridge Sufficiency Ratings

| County | Allen | | | |
|----------------------|-----------------------------|-------------------------|---------------------------|------------------------|
| County Number | 2 | | | |
| NBI # | Features Intersected | Facility Carried | Sufficiency Rating | County Bridge # |
| 0200283 | GELLER DITCH | HATHAWAY RD | 97.9 | 00060 |
| 0200043 | GELLER DITCH | HAND RD | 93.9 | 00061 |
| 0200044 | WILLOW CREEK | HAND ROAD | 96.6 | 00062 |
| 0200045 | WILLOW CREEK | HAND ROAD | 99 | 00063 |
| 0200046 | WILLOW CREEK | HAND ROAD | 99 | 00064 |
| 0200047 | WILLOW CREEK | HAND ROAD | 99 | 00065 |
| 0200048 | WILLOW CREEK | HAND ROAD | 96 | 00066 |
| 0200049 | WILLOW CREEK | HAND ROAD | 99 | 00067 |
| 0200050 | EEL RIVER | JOHNSON RD | 78.7 | 00068 |
| 0200051 | BENWARD DITCH | CARROLL RD | 85.9 | 00069 |
| 0200052 | JOHNSON DITCH | GIESKING RD | 98 | 00070 |
| 0200053 | YANT DITCH | FOGEL ROAD | 100 | 00071 |
| 0200054 | EEL RIVER | RAY RD | 100 | 00072 |
| 0200658 | JOHNSON MAIN DITCH | WATTERSON ROAD | 85 | 00073 |
| 0200652 | SULORIOUS DITCH | VALENTINE ROAD | 96.8 | 00074 |
| 0200056 | JOHNSON DITCH | GRISAMER RD | 100 | 00076 |
| 0200651 | SEEGAR DRAIN | O'DAY ROAD | 86.7 | 00077 |
| 0200059 | JOHNSON DITCH | FISHER ROAD | 60.7 | 00079 |
| 0200060 | SHOPPMAN DRAIN | TAMARACK DR | 98 | 00080 |
| 0200061 | SEEGAR DITCH | LEESBURG RD | 99.7 | 00081 |
| 0200062 | SEEGAR DITCH | ARCOLA RD | 90.9 | 00083 |
| 0200063 | SEEGAR DITCH | BASS RD | 95.7 | 00084 |
| 0200064 | SOLON DITCH | WASHINGTON CENTEF | 99.7 | 00085 |
| 0200065 | SEEGAR DITCH | WASHINGTON CENTEF | 96 | 00086 |
| 0200066 | SPY RUN CREEK | COOK RD | 77.2 | 00088 |
| 0200067 | SEEGAR DITCH | O'DAY ROAD | 99.7 | 00089 |
| 0200068 | SEEGAR DITCH | O'DAY ROAD | 97.3 | 00090 |
| 0200659 | DURNELL DITCH | SUMPTER DRIVE | 80.4 | 00091 |
| 0200069 | FLAUGH DITCH | BASS RD | 61.3 | 00092 |

Table 1: Bridge Sufficiency Ratings

| County | Allen | | | |
|---------------|-------------------------|--------------------|--------------------|-----------------|
| County Number | 2 | | | |
| NBI # | Features Intersected | Facility Carried | Sufficiency Rating | County Bridge # |
| 0200326 | BRANCH OF SPY RUN CREEK | WASHINGTON CENTEF | 94.6 | 00093 |
| 0200070 | WILBER DITCH | ROBERTS ROAD | 91.5 | 00094 |
| 0200071 | SPY RUN CREEK | WASHINGTON CENTEF | 38.5 | 00095 |
| 0200314 | DURNELL DITCH | W JEFFERSON BLVD | 77.7 | 00096 |
| 0200625 | BECKET DRAIN | STONEHEDGE BLVD | 79.1 | 00097 |
| 0200626 | BULLERMAN DITCH | STILLWOOD DR | 92.1 | 00098 |
| 0200284 | BECKETTS RUN | COLDWATER RD | 97.8 | 00099 |
| 0200072 | ST. JOSEPH RIVER | MAYHEW ROAD | 78 | 00100 |
| 0200073 | BECKETTS RUN | CLINTON ST | 85.5 | 00101 |
| 0200631 | KRUSE DRAIN | BRIDLE CK CROSSING | 94.1 | 00102 |
| 0200402 | BECKETTS RUN | WALLEN RD | 84.7 | 00103 |
| 0200285 | LOWTHER CREEK | GOSHEN AVE | 97.2 | 00104 |
| 0200105 | TIERNAN DITCH | ST. JOE ROAD | 98.4 | 00105 |
| 0200076 | TIERNAN DRAIN | YOUNG ROAD | 92.8 | 00106 |
| 0200077 | GRAHAM MCCULLOCH DRAIN | SOUTH BEND DR | 58.9 | 00107 |
| 0200078 | ST. JOSEPH RIVER | ST JOSEPH CENTER R | 77.5 | 00108 |
| 0200341 | KOESTER DITCH | MAYSVILLE ROAD | 96.4 | 00109 |
| 0200079 | BULLERMAN DITCH | TRIER RD | 77.6 | 00110 |
| 0200080 | KOESTER DITCH | STELLHORN ROAD | 86.4 | 00111 |
| 0200081 | KOESTER DITCH | SCHWARTZ ROAD | 99 | 00112 |
| 0200082 | BULLERMAN DITCH | GOEGLEIN RD | 89 | 00113 |
| 0200083 | BULLERMAN DITCH | LANDIN ROAD | 97.9 | 00114 |
| 0200622 | BULLERMAN DITCH | BELLO DR | 90.7 | 00115 |
| 0200085 | BOTTERN DITCH | MILAN CENTER ROAD | 99 | 00116 |
| 0200086 | BOTTERN DITCH | MILAN CENTER ROAD | 95.9 | 00117 |
| 0200087 | BOTTERN DITCH | MILAN CENTER ROAD | 71 | 00118 |
| 0200088 | SIX MILE CREEK | PARENT ROAD | 66.7 | 00119 |
| 0200089 | BOTTERN DITCH | THIMLER ROAD | 79.7 | 00120 |
| 0200090 | BLACK CREEK | BRUSH COLLEGE ROA | 97 | 00122 |

Table 1: Bridge Sufficiency Ratings

| County | Allen | | | |
|---------------|----------------------------|--------------------|--------------------|-----------------|
| County Number | 2 | | | |
| NBI # | Features Intersected | Facility Carried | Sufficiency Rating | County Bridge # |
| 0200091 | GRICE DITCH | BRUICK ROAD | 87 | 00123 |
| 0200092 | MAUMEE RIVER | BRUICK ROAD | 99.8 | 00124 |
| 0200093 | AMSTUTZ DITCH | DARLING ROAD | 98 | 00125 |
| 0200094 | FAIRFIELD DITCH | BAER RD | 95.8 | 00126 |
| 0200095 | WILBUR DITCH | EHLE ROAD | 84.2 | 00127 |
| 0200096 | BOTTERN DITCH | EHLE ROAD | 99 | 00128 |
| 0200097 | BOTTERN DITCH | DOTY ROAD | 88.3 | 00130 |
| 0200098 | NATURAL DRAIN #1 | IRVING ROAD | 96 | 00131 |
| 0200099 | MAUMEE RIVER | PLATTER ROAD | 80.9 | 00132 |
| 0200100 | GAR CREEK (LOMONT DITCH) | GAR CREEK ROAD | 99 | 00133 |
| 0200101 | GAR CREEK (LOMONT DITCH) | BREMER ROAD | 99 | 00135 |
| 0200102 | GAR CREEK (LOMONT DITCH) | BERTHAUD ROAD | 100 | 00136 |
| 0200103 | MARSH DITCH | MAUMEE CENTER ROAD | 99 | 00137 |
| 0200104 | EDGERTON-CARSON DITCH | GAR CREEK ROAD | 47.8 | 00138 |
| 0200315 | EDGERTON-CARSON DITCH | WOODBURN ROAD | 99.8 | 00139 |
| 0200106 | LITZENBURG DITCH | WOODBURN ROAD | 98.8 | 00140 |
| 0200107 | EDGERTON-CARSON DITCH | SLUSHER ROAD | 57 | 00141 |
| 0200655 | GUSTIN DITCH (MARSH DITCH) | OLD US 24 | 74.0 | 00142 |
| 0200108 | EDGERTON-CARSON DITCH | TILE MILL ROAD | 86 | 00143 |
| 0200109 | MAUMEE RIVER | BULL RAPIDS ROAD | 94 | 00144 |
| 0200656 | LENACHER DRAIN | NOTESTINE ROAD | 99 | 00145 |
| 0200110 | BLACK CREEK | SHAEFFER ROAD | 99 | 00146 |
| 0200111 | BLACK CREEK | WARD ROAD | 99 | 00147 |
| 0200112 | BLACK CREEK | EHLE ROAD | 86 | 00148 |
| 0200650 | BANDELIER #3 DRAIN | BERTHAUD ROAD | 96 | 00149 |
| 0200114 | BOHNKE DITCH | SAMPSON ROAD | 85 | 00151 |
| 0200115 | BOHNKE DITCH | SAMPSON ROAD | 96 | 00152 |
| 0200116 | HOFFMAN DITCH | SAMPSON ROAD | 73 | 00153 |
| 0200618 | GROMEAUX DITCH | LORTIE ROAD | 90.7 | 00154 |

Table 1: Bridge Sufficiency Ratings**County Allen****County Number 2**

| NBI # | Features Intersected | Facility Carried | Sufficiency Rating | County Bridge # |
|--------------|-----------------------------|-------------------------|---------------------------|------------------------|
| 0200117 | FLATROCK CREEK | LORTIE ROAD | 88 | 00155 |
| 0200118 | HOFFMAN CREEK | LORTIE ROAD | 99 | 00156 |
| 0200119 | HOFFMAN DITCH | MORGAN ROAD | 99 | 00157 |
| 0200120 | FLATROCK CREEK | MORGAN ROAD | 100 | 00158 |
| 0200121 | MOUREY DITCH | MOORE ROAD | 96 | 00160 |
| 0200316 | FLATROCK CREEK | LINCOLN HIGHWAY E. | 87.5 | 00161 |
| 0200317 | FLATROCK CREEK OVERFLOW | LINCOLN HIGHWAY E. | 59.8 | 00162 |
| 0200318 | HOFFMAN CREEK | LINCOLN HIGHWAY E. | 100 | 00163 |
| 0200122 | HOFFMAN DITCH | MAPLES ROAD | 73.2 | 00164 |
| 0200123 | ELLISON DITCH | MAPLES ROAD | 78 | 00165 |
| 0200124 | BOHNKE DITCH | MAPLES RD | 99 | 00166 |
| 0200125 | MCHENRY DITCH | TILLMAN ROAD | 95.1 | 00167 |
| 0200327 | HOFFMAN CREEK | GERARDOT ROAD | 77.7 | 00168 |
| 0200126 | LOMONT DITCH | HARPER ROAD | 86 | 00169 |
| 0200332 | LOMONT DITCH | EDGERTON ROAD | 96.9 | 00170 |
| 0200627 | LOMONT DITCH | RORICK ROAD | 100 | 00171 |
| 0200127 | HOFFMAN CREEK | SNYDER ROAD | 99 | 00172 |
| 0200128 | MCHENRY DITCH | SNYDER ROAD | 87 | 00173 |
| 0200129 | LOMONT DITCH | ROUSSEY ROAD | 98 | 00174 |
| 0200130 | LOMONT DITCH | WEBSTER ROAD | 82.5 | 00175 |
| 0200131 | HOFFMAN CREEK | WILSON ROAD | 87 | 00176 |
| 0200132 | HOFFMAN CREEK | FACKLER ROAD | 99 | 00177 |
| 0200286 | MCHENRY DITCH | FACKLER ROAD | 98 | 00178 |
| 0200133 | MARTIN DITCH | RYAN ROAD | 96.6 | 00179 |
| 0200403 | MARTIN DRAIN | DOYLE RD | 96.5 | 00180 |
| 0200134 | TRIER DITCH | MOELLER RD | 96.7 | 00182 |
| 0200135 | SCHMIDT DITCH | SEILER ROAD | 71.1 | 00183 |
| 0200136 | TRIER DITCH | ADAMS CENTER RD | 62.5 | 00184 |
| 0200137 | SCHMIDT DITCH | PAULDING ROAD | 87.9 | 00185 |

Table 1: Bridge Sufficiency Ratings

| County | Allen | | | |
|----------------------|-----------------------------|-------------------------|---------------------------|------------------------|
| County Number | 2 | | | |
| NBI # | Features Intersected | Facility Carried | Sufficiency Rating | County Bridge # |
| 0200138 | TRIER DITCH | ROSE AVE | 80.3 | 00186 |
| 0200664 | LITZENBURG DRAIN | DAWKINS ROAD | | 00187 |
| 0200140 | TRIER DITCH | HARTZELL RD | 96.9 | 00188 |
| 0200141 | COCHOIT DITCH | HARTZELL RD | 97.9 | 00189 |
| 0200328 | LITZENBERG DITCH | EDGERTON ROAD | 89.7 | 00190 |
| 0200142 | BENDER DITCH | HARTZELL ROAD | 60.2 | 00191 |
| 0200143 | MCHENRY DITCH | WEBSTER ROAD | 68 | 00193 |
| 0200144 | TRIER DITCH | MEYER RD | 82.5 | 00194 |
| 0200334 | BULLERMAN DITCH | NORTH RIVER ROAD | 75.8 | 00195 |
| 0200145 | COCHOIT DITCH | WERLING RD | 89.5 | 00196 |
| 0200404 | BULLERMAN DRAIN | LONG ROAD | 89.1 | 00197 |
| 0200146 | MAUMEE RIVER | LANDIN ROAD | 82.2 | 00198 |
| 0200147 | SIX MILE CREEK | RIVER RUN ROAD | 82.2 | 00199 |
| 0200148 | PIERSON DITCH | OLD MAYSVILLE RD | 97 | 00200 |
| 0200149 | PIERSON DITCH | REED RD | 91.7 | 00201 |
| 0200632 | HIGHLAND PARK DRAIN | FAYETTE DR | 99 | 00202 |
| 0200151 | ROBINSON CREEK | LOWER HUNTINGTON | 99.4 | 00204 |
| 0200287 | FAIRFIELD DITCH | BLUFFTON RD | 96 | 00206 |
| 0200152 | LITTLE WABASH RIVER | SMITH RD | 96.6 | 00207 |
| 0200628 | BIG INDIAN CREEK | WISKEY CREEK DRIVE | 92.1 | 00211 |
| 0200629 | SQUAW CREEK | BUCKEYE RUN | 94.1 | 00212 |
| 0200405 | BEAL-TAYLOR DITCH | SYCAMORE HILLS DR | 97.6 | 00213 |
| 0200154 | ABOITE CREEK | COVINGTON RD | 81.7 | 00214 |
| 0200155 | ABOITE CREEK | ABOITE CENTER RD | 95.6 | 00215 |
| 0200406 | ZENTSMaster DRAIN | DELL LOCH WAY | 98 | 00216 |
| 0200157 | ABOITE CREEK | LIBERTY MILLS RD | 87.8 | 00217 |
| 0200633 | BEAL-TAYLOR DRAIN | NOYER ROAD | 100 | 00218 |
| 0200158 | BEAL-TAYLOR DITCH | WEST HAMILTON ROAI | 76.4 | 00221 |
| 0200159 | NATURAL DRAIN #3 | HOMESTEAD RD | 98 | 00222 |

Table 1: Bridge Sufficiency Ratings**County Allen****County Number 2**

| NBI # | Features Intersected | Facility Carried | Sufficiency Rating | County Bridge # |
|--------------|-----------------------------|-------------------------|---------------------------|------------------------|
| 0200160 | GRAHAM MCCULLOCH DITCH | HOMESTEAD ROAD | 90.8 | 00223 |
| 0200161 | LITTLE WABASH RIVER | HOMESTEAD ROAD | 77.6 | 00224 |
| 0200162 | GRAHAM MCCULLOCH DITCH | AMBER RD | 96.5 | 00225 |
| 0200163 | LITTLE WABASH RIVER | AMBER ROAD | 83 | 00226 |
| 0200164 | BLACK CREEK | DARLING ROAD | 98 | 00227 |
| 0200333 | MCCULLOCH DITCH | ELLISON ROAD | 73.1 | 00228 |
| 0200165 | ROBINSON CREEK | BRANSTRATOR ROAD | 82.9 | 00229 |
| 0200166 | GRAHAM MCCULLOCH DRAIN | LOWER HUNTINGTON | 99.5 | 00230 |
| 0200167 | ROBINSON CREEK | COVERDALE RD | 70 | 00231 |
| 0200168 | SUTER DRAIN | COVERDALE RD | 96.6 | 00232 |
| 0200169 | LITTLE WABASH RIVER | ABOITE RD | 81.7 | 00233 |
| 0200170 | PLEASANT RUN DITCH | ABOITE ROAD | 99.9 | 00234 |
| 0200172 | REBECCA KNIGHT DRAIN | S COUNTY LINE ROAD | 48.9 | 00236 |
| 0200173 | WITZGALL DITCH | S COUNTY LINE RD | 99.9 | 00237 |
| 0200175 | WITZGALL DRAIN | YODER RD | 87.9 | 00239 |
| 0200176 | REBECCA KNIGHT DRAIN | YODER RD | 100 | 00240 |
| 0200178 | EIGHT MILE CREEK | HAMILTON ROAD | 31.3 | 00242 |
| 0200180 | ROBINSON-BRINDLE DRAIN | INDIANAPOLIS RD | 98.8 | 00244 |
| 0200181 | WITZGALL DRAIN | PRINE RD | 98 | 00245 |
| 0200182 | JACOB JOHNSON DITCH | INDIANAPOLIS RD | 97.2 | 00246 |
| 0200183 | WITZGALL DRAIN | FEIGHNER RD | 100 | 00247 |
| 0200653 | WELLBAUM DITCH | AIRPORT EXPRESSWA | 83.3 | 00248 |
| 0200185 | HAMM INTERCEPTOR DRAIN | RIVER ROAD | 56.2 | 00249 |
| 0200186 | HARBER DITCH | PLEASANT CENTER RI | 88.9 | 00250 |
| 0200187 | DETTMER DITCH | HAMILTON ROAD | 78.9 | 00251 |
| 0200188 | DETTMER DITCH | YODER ROAD | 85.8 | 00252 |
| 0200189 | HARBER DITCH | WINTERS RD | 85.9 | 00253 |
| 0200190 | HARBER DITCH | FERGUSON RD | 91 | 00254 |
| 0200191 | ROBINSON CREEK | FERGUSON RD | 100 | 00255 |

Table 1: Bridge Sufficiency Ratings

| County | Allen | | | |
|----------------------|-----------------------------|-------------------------|---------------------------|------------------------|
| County Number | 2 | | | |
| NBI # | Features Intersected | Facility Carried | Sufficiency Rating | County Bridge # |
| 0200192 | BRINDLE DITCH | SMITH RD | 86 | 00256 |
| 0200337 | HARBER DRAIN | BLUFFTON RD | 90.1 | 00257 |
| 0200338 | HARBER DRAIN | BLUFFTON RD | 79.1 | 00258 |
| 0200193 | SIMMERMAN DITCH | YODER ROAD | 85.9 | 00260 |
| 0200194 | NICKELSON CREEK | WINCHESTER ROAD | 69.8 | 00261 |
| 0200660 | ST. MARY'S RIVER | BOSTICK ROAD | 99.3 | 00262 |
| 0200196 | HARBER DITCH | BAER FIELD THRUWAY | 95.8 | 00263 |
| 0200197 | SIMMERMAN DITCH | WINCHESTER ROAD | 64.5 | 00264 |
| 0200198 | SNYDER DITCH | MULDOON ROAD | 66.9 | 00265 |
| 0200199 | SNYDER DITCH | DODANE ROAD | 99 | 00266 |
| 0200312 | JUNK DITCH | ENGLE RD | 94.7 | 00267 |
| 0200201 | ST. MARYS RIVER | PEDESTRIAN TRAIL | 23.9 | 00268 |
| 0200329 | JUNK DITCH | FILLMORE ST | 82 | 00269 |
| 0200202 | ST. MARYS RIVER | S COUNTY LINE ROAD | 97 | 00271 |
| 0200203 | HOUK DITCH | MINNICH ROAD | 63.8 | 00272 |
| 0200204 | HOUK DITCH | EMMANUEL ROAD | 98 | 00273 |
| 0200665 | BROWN DITCH | MONROEVILLE RD | | 00276 |
| 0200207 | BROWN DITCH | MONROEVILLE RD | 57.4 | 00277 |
| 0200208 | BOHNKE DITCH | MONROEVILLE RD | 97.3 | 00278 |
| 0200209 | FLATROCK CREEK | HOAGLAND RD | 98.8 | 00280 |
| 0200210 | FLATROCK CREEK | RIDER RD | 98.9 | 00281 |
| 0200288 | ADAM SCHLEMMER BAKER DTCH | HOAGLAND RD | 72.4 | 00282 |
| 0200619 | BROWN DITCH | BARKLEY RD | 98 | 00283 |
| 0200289 | ST. MARYS RIVER | HOAGLAND ROAD | 70.6 | 00284 |
| 0200211 | HOUK DITCH | MONROEVILLE ROAD | 88.4 | 00285 |
| 0200212 | MARSH DITCH | BULL RAPIDS ROAD | 62.6 | 00286 |
| 0200213 | HOUK DITCH | FLATROCK ROAD | 97 | 00287 |
| 0200214 | HOUK DITCH | TRENTMAN ROAD | 94.1 | 00288 |
| 0200215 | HOUK DITCH | MARION CENTER ROAI | 98.5 | 00289 |

Table 1: Bridge Sufficiency Ratings**County Allen****County Number 2**

| NBI # | Features Intersected | Facility Carried | Sufficiency Rating | County Bridge # |
|--------------|-----------------------------|-------------------------|---------------------------|------------------------|
| 0200216 | ST. MARYS RIVER | MARION CENTER RD | 52.7 | 00290 |
| 0200217 | HOFFMAN-LEPPER DITCH | FRANKE RD | 99.9 | 00291 |
| 0200218 | FLATROCK CREEK | CARRIER RD | 99 | 00292 |
| 0200219 | HOFFMAN DITCH | FLATROCK RD | 99 | 00293 |
| 0200220 | FLATROCK CREEK | FLATROCK RD | 99 | 00294 |
| 0200221 | FLATROCK CREEK | MONROEVILLE ROAD | 62.2 | 00295 |
| 0200222 | BOHNKE DITCH | SAMPSON ROAD | 84.4 | 00296 |
| 0200634 | MORGAN H.O. WHITE DRAIN | MONROEVILLE ROAD | 82.6 | 00297 |
| 0200223 | ELLISON DITCH | TERNET ROAD | 49.1 | 00298 |
| 0200224 | HOFFMAN CREEK | TERNET ROAD | 66.1 | 00299 |
| 0200225 | HOFFMAN DITCH | HOFFMAN RD | 100 | 00300 |
| 0200226 | FLATROCK CREEK | HOFFMAN ROAD | 66.5 | 00301 |
| 0200630 | ELLISON DITCH | HOFFMAN RD | 98 | 00302 |
| 0200229 | FLATROCK CREEK | MORGAN RD | 99.8 | 00305 |
| 0200230 | HOFFMAN CREEK | FIGEL RD | 98 | 00306 |
| 0200231 | HOFFMAN-LEPPER DITCH | HOUK RD | 100 | 00307 |
| 0200232 | HOFFMAN CREEK | GERADOT RD | 100 | 00308 |
| 0200233 | FLATROCK CREEK | LORTIE ROAD | 98 | 00309 |
| 0200234 | ADAM SCHLEMMER BAKER DTCH | MCARDLE RD | 100 | 00311 |
| 0200235 | BOHNKE DRAIN | WYBURN ROAD | 59 | 00312 |
| 0200236 | BOHNKE DRAIN | CLAYTON RD | 98 | 00313 |
| 0200237 | ELLISON DITCH | SNYDER ROAD | 98 | 00315 |
| 0200238 | ADAMS DITCH | PAULDING ROAD | 88 | 00316 |
| 0200241 | BULLERMAN DITCH | STATE BLVD | 62.3 | 00319 |
| 0200242 | SUMMERS DITCH | PARENT ROAD | 96 | 00322 |
| 0200620 | NORFOLK SOUTHERN R/R | HILLEGAS ROAD | 91.7 | 00324 |
| 0200621 | NORFOLK & SOUTHERN R/R | HILLEGAS ROAD | 97.9 | 00325 |
| 0200319 | ST. MARYS RIVER | W JEFFERSON BLVD | 80.4 | 00330 |
| 0200320 | JUNK DITCH | W JEFFERSON BLVD | 93.2 | 00334 |

Table 1: Bridge Sufficiency Ratings

| County | Allen | | | |
|----------------------|-----------------------------|-------------------------|---------------------------|------------------------|
| County Number | 2 | | | |
| NBI # | Features Intersected | Facility Carried | Sufficiency Rating | County Bridge # |
| 0200321 | FLAUGH DITCH | W JEFFERSON BLVD | 95.1 | 00335 |
| 0200290 | ST. MARYS RIVER | VAN BUREN ST | 85.3 | 00337 |
| 0200244 | GORRELL DITCH | ANTWERP ROAD | 78.7 | 00339 |
| 0200247 | PIERSON DITCH | STATE BLVD | 77.9 | 00344 |
| 0200248 | BOTTERN DITCH | BRUICK ROAD | 87 | 00345 |
| 0200251 | SNYDER DITCH | FERGUSON ROAD | 94.6 | 00348 |
| 0200313 | GRAHAM MCCULLOCH DITCH | ENGLE RD | 97.6 | 00354 |
| 0200291 | ST. MARYS RIVER | BLUFFTON RD | 84.8 | 00358 |
| 0200292 | SEEGAR DITCH | O'DAY ROAD | 90.2 | 00359 |
| 0200322 | MAUMEE RIVER | ANTHONY BOULEVARE | 49 | 00363 |
| 0200635 | BALDWIN DRAIN | HOBSON RD | 98 | 00365 |
| 0200654 | LANGLOY DRAIN | ST. JOE CENTER RD | 99.8 | 00396 |
| 0200636 | GRICE #2 DRAIN | ST JOE CENTER RD | 99.2 | 00398 |
| 0200074 | MOWRER DRAIN | WHELOCK ROAD | 98.5 | 00399 |
| 0200075 | MOWRER DRAIN | ST JOE CENTER ROAD | 98.7 | 00400 |
| 0200672 | BLACK CREEK | BULL RAPIDS ROAD | | 00401 |
| 0200245 | TRIER DITCH | WAYNE TRACE RD | 98.4 | 00402 |
| 0200246 | TRIER DITCH | PAULDING RD | 69 | 00403 |
| 0200249 | ST. MARYS RIVER | FERGUSON ROAD | 93.1 | 00404 |
| 0200639 | BUTT-HANNA DRAIN | FELGER RD | 99.7 | 00405 |
| 0200252 | EDGERTON-CARSON DITCH | EDGERTON ROAD | 69.7 | 00406 |
| 0200293 | WITZGALL DITCH | HAMILTON RD | 97 | 00407 |
| 0200294 | HARBER DRAIN | HAMILTON ROAD | 96.9 | 00408 |
| 0200295 | SIMMERMAN DITCH | S COUNTY LINE ROAD | 85.7 | 00409 |
| 0200296 | TRIER DITCH | TILLMAN RD | 97 | 00410 |
| 0200297 | SCHMIDT DRAIN | TILLMAN ROAD | 99.8 | 00411 |
| 0200609 | HOUK DITCH | EMENHISER ROAD | 78.7 | 00412 |
| 0200299 | ROTH DITCH | BRUICK ROAD | 98 | 00413 |
| 0200300 | FELGER DITCH | FELGER ROAD | 78.6 | 00414 |

Table 1: Bridge Sufficiency Ratings**County Allen****County Number 2**

| NBI # | Features Intersected | Facility Carried | Sufficiency Rating | County Bridge # |
|--------------|-----------------------------|-------------------------|---------------------------|------------------------|
| 0200301 | GRICE DRAIN | IRVING ROAD | 98 | 00415 |
| 0200302 | ADAM SCHLEMMER BAKER DTCH | MCARDLE RD | 98 | 00416 |
| 0200303 | BULLERMAN DRAIN | LAHMEYER RD | 57.6 | 00417 |
| 0200304 | BULLERMAN DRAIN | PUTT LANE | 91.7 | 00418 |
| 0200305 | NATURAL DRAIN | IRON BRIDGE ROAD | 89.7 | 00419 |
| 0200306 | NATURAL DRAIN | IRON BRIDGE ROAD | 89.7 | 00420 |
| 0200307 | NATURAL DRAIN | GLADESFORD DRIVE | 88.7 | 00421 |
| 0200308 | NATURAL DRAIN | WINDMORE ROAD | 89.7 | 00422 |
| 0200323 | GRAHAM MCCULLOCH DITCH | W JEFFERSON BLVD | 51 | 00423 |
| 0200336 | N&W RR & PRIVATE RD | FOGWELL PKWY | 99.7 | 00424 |
| 0200648 | DORNELL DRAIN | BALMORAL DRIVE | 98 | 00426 |
| 0200649 | DURNELL DRAIN | KINROSS LANE | 98 | 00427 |
| 0200661 | ELY RUN | DIEBOLD ROAD | | 00430 |
| 0200637 | SWIFT DRAIN | SWIFT'S RUN | 94.1 | 00431 |
| 0200638 | KRUSE DRAIN | STONEWALL RUN | 100 | 00432 |
| 0200647 | BELOT DRAIN | UNION CHAPEL ROAD | 97.6 | 00433 |
| 0200666 | ELY RUN | PARKVIEW PLAZA | | 00435 |
| 0200345 | GAR CREEK | OLD US 24 | 93.8 | 00440 |
| 0200339 | ST. MARYS RIVER & PARK DR | AIRPORT EXPRESSWA | 87.7 | 00500 |
| 0200253 | FAIRFIELD DITCH | LOWER HUNTINGTON | 69 | 00501 |
| 0200254 | FAIRFIELD DITCH | BELLE VISTA DR | 49.9 | 00502 |
| 0200255 | ST. MARYS RIVER | HALE AVE | 77.6 | 00503 |
| 0200256 | ST. MARYS RIVER | TAYLOR ST | 91.5 | 00504 |
| 0200335 | JUNK DITCH | TAYLOR ST | 96.8 | 00505 |
| 0200407 | JUNK DITCH | COVINGTON RD | 80.5 | 00506 |
| 0200408 | JUNK DITCH | ARDMORE AVE | 93.7 | 00507 |
| 0200257 | ST. MARYS RIVER | HARRISON ST | 79.5 | 00511 |
| 0200258 | SPY RUN CREEK | PROGRESS BLVD | 64 | 00513 |
| 0200667 | NORFOLK SOUTHERN R/R | MAPLECREST ROAD | | 00514 |

Table 1: Bridge Sufficiency Ratings

| County | Allen | | | |
|----------------------|-----------------------------|-------------------------|---------------------------|------------------------|
| County Number | 2 | | | |
| NBI # | Features Intersected | Facility Carried | Sufficiency Rating | County Bridge # |
| 0200668 | MULTI-RAILROAD/NELSON RD | MAPLECREST ROAD | | 00515 |
| 0200669 | MAUMEE RIVER | MAPLECREST ROAD | | 00516 |
| 0200670 | TREATMENT PLANT ROAD | MAPLECREST ROAD | | 00517 |
| 0200259 | SPY RUN CREEK | PRODUCTION BLVD | 77.9 | 00520 |
| 0200260 | CONRAIL R/R | SPRING STREET | 50.4 | 00524 |
| 0200261 | SPY RUN CREEK | FOURTH ST | 67.6 | 00525 |
| 0200262 | ST. MARYS RIVER | MAIN ST | 85.5 | 00527 |
| 0200263 | BULLERMAN DITCH | MAYSVILLE ROAD | 48.1 | 00528 |
| 0200264 | MAUMEE RIVER | COLUMBIA ST | 75.3 | 00529 |
| 0200331 | SPY RUN CREEK | FRANKE PARK DR | 78 | 00532 |
| 0200265 | SPY RUN CREEK | SHERMAN BLVD | 99.3 | 00533 |
| 0200409 | SUMNER DRAIN | NORTHCREST DR | 98 | 00534 |
| 0200266 | DELTA LAKE | COLUMBIA ST | 65.2 | 00535 |
| 0200267 | MAUMEE RIVER | TECUMSEH ST | 49.1 | 00537 |
| 0200268 | ST. JOSEPH RIVER | PARNELL AVE | 77.1 | 00538 |
| 0200269 | ST. JOSEPH RIVER | TENNESSEE AVE | 65.6 | 00539 |
| 0200270 | SPY RUN CREEK | ELIZABETH ST | 77.1 | 00540 |
| 0200272 | SPY RUN CREEK | WELLS ST | 97.6 | 00542 |
| 0200273 | SPY RUN CREEK | STATE BLVD | 48 | 00546 |
| 0200274 | ST. JOSEPH RIVER | STATE BLVD | 64.7 | 00547 |
| 0200275 | SPY RUN CREEK | GROVE ST | 57.4 | 00548 |
| 0200276 | ST. MARYS RIVER | LOWER HUNTINGTON | 85.3 | 00549 |
| 0200277 | HIGHLAND DRAIN 4 | TILLMAN RD | 49.6 | 00550 |
| 0200309 | NORFOLK & WESTERN R/R | EDSALL AVENUE | 18.8 | 00551 |
| 0200671 | CURDES TILE ND #1 | HANNA STREET | | 00552 |
| 0200278 | TRIER DITCH | MAIN ST | 38.2 | 00601 |
| 0200279 | MARTIN DITCH | SUMMIT ST | 82.1 | 00602 |
| 0200340 | MARTIN DITCH | DAWKINS RD | 83.9 | 00603 |
| 0200342 | MARTIN DITCH | ROSE AVE | 98.4 | 00604 |

Table 1: Bridge Sufficiency Ratings

County Allen

County Number 2

| NBI # | Features Intersected | Facility Carried | Sufficiency Rating | County Bridge # |
|--------------|-----------------------------|-------------------------|---------------------------|------------------------|
| 0200343 | TRIER DITCH | LINCOLN HIGHWAY | 79.4 | 00605 |
| 0200646 | KAMP DRAIN | GREEN ROAD | | 00606 |
| 0200607 | TRIER DITCH | BROOKWOOD DR | 95.9 | 00607 |
| 0200608 | COCHOIT DRAIN | MOELLER RD | 99.6 | 00608 |
| 0200640 | FLATROCK CREEK | STATE LINE RD | 64.1 | 00609 |
| 0200641 | MORGAN H.O. WHITE DRAIN | STATE LINE ROAD | 72.4 | 00610 |
| 0200642 | MORGAN H.O. WHITE DRAIN | STATE LINE ROAD | 86.9 | 00611 |
| 0200643 | HOFFMAN DITCH | STATE LINE ROAD | 86.9 | 00612 |
| 0200662 | ST. MARYS RIVER | EWING ST NB | | 0543N |
| 0200663 | ST. MARYS RIVER | EWING ST SB | | 0543S |

387 Total Bridges in County

Table 1: Bridge Sufficiency Ratings**County** **Bartholomew****County Number** **3**

| NBI # | Features Intersected | Facility Carried | Sufficiency Rating | County Bridge# |
|--------------|-----------------------------|-------------------------|---------------------------|-----------------------|
| 0300233 | BEAR CREEK | CR 500S | 44.3 | 00001 |
| 0300004 | BEAR CREEK | CR 1200E | 100 | 00002 |
| 0300005 | BEAR CREEK | CR 1200E | 86 | 00003 |
| 0300006 | BEAR CREEK | CR 1200E | 100 | 00004 |
| 0300007 | BRANCH OF FALL CREEK | CR 1200E | 96.9 | 00005 |
| 0300008 | FALL FORK CLIFTY CREEK | CR 1200E | 99.9 | 00006 |
| 0300009 | MIDDLE FORK CLIFTY CREEK | CR 1200E | 99.9 | 00007 |
| 0300010 | BEAR CREEK | CR 200S | 91.2 | 00008 |
| 0300011 | LITTLE SAND CREEK | CR 200S | 79.5 | 00009 |
| 0300012 | LITTLE SAND CREEK | CR 200S | 91 | 00010 |
| 0300013 | LITTLE SAND CREEK | CR 200S | 91 | 00011 |
| 0300014 | ROCK CREEK | CR 400S | 98.9 | 00013 |
| 0300015 | BEAR CREEK | CR 300S | 96.1 | 00015 |
| 0300016 | LITTLE SAND CREEK | CR 730E | 36.7 | 00016 |
| 0300017 | LITTLE SAND CREEK | CR 650E | 100 | 00017 |
| 0300018 | ROCK CREEK | CR 900E | 100 | 00018 |
| 0300019 | ROCK CREEK | CR 900E | 87.9 | 00019 |
| 0300020 | LITTLE SAND CREEK | CR 50N | 73.9 | 00020 |
| 0300021 | OTTER CREEK | CR 650E | 94.9 | 00021 |
| 0300022 | FISHERS FORK | CR 650E | 99.9 | 00022 |
| 0300023 | DUCK CREEK | CR 800E | 100 | 00025 |
| 0300024 | CLIFTY CREEK | CR 850E | 39.4 | 00026 |
| 0300025 | OTTER CREEK | CR 875E | 98.9 | 00027 |
| 0300026 | LITTLE SAND CREEK | CR 900E | 69.6 | 00028 |
| 0300027 | BRANCH LITTLE SANDY CRK | CR 925E | 79.7 | 00029 |
| 0300028 | LITTLE SAND CREEK | TALKINGTON RD | 100 | 00030 |
| 0300029 | LITTLE SAND CREEK | CR 75S | 100 | 00031 |
| 0300031 | FISHERS FORK | CR 100S | 94.7 | 00033 |
| 0300032 | BRANCH OF FISHERS FORK | CR 100S | 98.8 | 00034 |

Table 1: Bridge Sufficiency Ratings**County** **Bartholomew****County Number** **3**

| NBI # | Features Intersected | Facility Carried | Sufficiency Rating | County Bridge# |
|--------------|-----------------------------|-------------------------|---------------------------|-----------------------|
| 0300033 | BRUSH CREEK | CR 100S | 47.5 | 00035 |
| 0300034 | FALL FORK CLIFTY CREEK | CR 200N | 88.8 | 00036 |
| 0300035 | FALL FORK CLIFTY CREEK | CR 200N | 88.8 | 00037 |
| 0300037 | FALL Fork CLIFTY Creek | CR 300N | 44 | 00039 |
| 0300038 | BRANCH OF CLIFTY CREEK | CR 300N | 97 | 00040 |
| 0300224 | BRANCH OF CLIFTY CREEK | CR 670E | 97 | 00043 |
| 0300040 | DUCK CREEK | CR 425N | 72.5 | 00044 |
| 0300041 | BRANCH OF DUCK CREEK | CR 425N | 42.7 | 00045 |
| 0300042 | CLIFTY CREEK | CR 410N | 63.8 | 00046 |
| 0300043 | CLIFTY CREEK | CR 1150E | 28.4 | 00047 |
| 0300044 | DUCK CREEK | CR 1050E | 99.9 | 00048 |
| 0300045 | DUCK CREEK | CR 1200E | 99 | 00049 |
| 0300046 | DUCK CREEK | CR 850N | 40 | 00050 |
| 0300047 | DUCK CREEK | CR 800N | 88.9 | 00051 |
| 0300048 | LITTLE HAW CREEK | CR 800N | 95 | 00052 |
| 0300049 | HAW CREEK | CR 800N | 73.2 | 00053 |
| 0300050 | LITTLE HAW CREEK | CR 775E | 100 | 00054 |
| 0300051 | HAW CREEK | CR 775E | 100 | 00055 |
| 0300052 | HAW CREEK | CR 900N | 56.4 | 00056 |
| 0300053 | LITTLE HAW CREEK | CR 945N | 28.6 | 00057 |
| 0300054 | LITTLE HAW CREEK | CR 1010E | 58.1 | 00058 |
| 0300055 | DUCK CREEK | CR 1000E | 75.5 | 00059 |
| 0300056 | CLIFTY CREEK | CR 1000E | 92.9 | 00060 |
| 0300057 | CLIFTY CREEK | CR 490N | 91.1 | 00061 |
| 0300058 | DUCK CREEK | CR 500N | 91.3 | 00062 |
| 0300059 | SCHAEFFER LAKE | CR 900E | 91 | 00063 |
| 0300060 | DUCK CREEK | CR 620N | 100 | 00064 |
| 0300061 | HAW CREEK | CR 900E | 100 | 00065 |
| 0300062 | HAW CREEK | CR 900E | 64.2 | 00066 |

Table 1: Bridge Sufficiency Ratings**County** **Bartholomew****County Number** **3**

| NBI # | Features Intersected | Facility Carried | Sufficiency Rating | County Bridge# |
|--------------|-----------------------------|-------------------------|---------------------------|-----------------------|
| 0300063 | LITTLE HAW CREEK | CR 695N | 97.5 | 00067 |
| 0300064 | LITTLE HAW CREEK | CR 750N | 67 | 00068 |
| 0300066 | HAW CREEK | CR 690N | 99.8 | 00069 |
| 0300068 | FLATROCK RIVER | CR 900N | 58.4 | 00073 |
| 0300069 | FLATROCK RIVER | CR 800N | 89.4 | 00074 |
| 0300072 | TOUGH CREEK | CR 800N | 85.3 | 00075 |
| 0300074 | TOUGH CREEK | CR 700N | 99.9 | 00077 |
| 0300238 | BRANCH OF TOUGH CREEK | CR 700N | 48.5 | 00078 |
| 0300077 | BRANCH OF TOUGH CREEK | CR 600N | 91 | 00080 |
| 0300234 | TOUGH CREEK | CR 600N | 13.6 | 00081 |
| 0300079 | HAW CREEK | CR 600N | 92.4 | 00082 |
| 0300080 | HAW CREEK | CR 450N | 79 | 00083 |
| 0300081 | HAW CREEK | CR 600E | 97.4 | 00084 |
| 0300082 | TOUGH CREEK | CR 575E | 100 | 00085 |
| 0300083 | CHAMBERS DITCH | CR 525E | 100 | 00086 |
| 0300084 | SIDNEY BRANCH | CR 350E | 99.9 | 00087 |
| 0300213 | SLASH LOESCH DITCH | CR 550N | 98.9 | 00088 |
| 0300085 | HAW CREEK | CR 550N | 99 | 00089 |
| 0300086 | TOUGH CREEK | CR 550N | 72.9 | 00090 |
| 0300088 | HAW CREEK | CR 475E | 100 | 00092 |
| 0300089 | FLATROCK RIVER | CR 550N | 96.3 | 00093 |
| 0300091 | BRANCH OF CLIFTY CREEK | CR 250N | 99.9 | 00094 |
| 0300092 | BRANCH OF CLIFTY CREEK | CR 250N | 98.8 | 00095 |
| 0300093 | SLOAN BRANCH | ROCKY FORD RD | 76.5 | 00096 |
| 0300095 | HAW CREEK | 10TH ST (WEST) | 79.7 | 00100 |
| 0300096 | HAW CREEK | MARR RD | 98.7 | 00101 |
| 0300097 | SLOAN BRANCH | TALLEY RD | 90.2 | 00102 |
| 0300098 | SLOAN BRANCH | TALLEY RD | 61.5 | 00103 |
| 0300100 | CLIFTY CREEK | CR 500E | 91.1 | 00106 |

Table 1: Bridge Sufficiency Ratings**County** **Bartholomew****County Number** **3**

| NBI # | Features Intersected | Facility Carried | Sufficiency Rating | County Bridge# |
|--------------|-----------------------------|-------------------------|---------------------------|-----------------------|
| 0300101 | BRUSH CREEK | CR 125S | 79.5 | 00107 |
| 0300103 | FISHERS FORK | CR 525E | 81.3 | 00110 |
| 0300104 | CLIFTY CREEK | CR 115E | 76.1 | 00111 |
| 0300105 | SAND BRANCH | CR 800S | 92.5 | 00112 |
| 0300106 | EAST FORK WHITE RIVER | CR 800S | 90 | 00113 |
| 0300107 | THOMPSON SLOUGH | CR 800S | 88.7 | 00114 |
| 0300108 | SAND BRANCH | CR 750S | 94.5 | 00115 |
| 0300214 | SAND BRANCH | CR 600S | 72.4 | 00116 |
| 0300109 | SAND CREEK | CR 600E | 98.9 | 00117 |
| 0300110 | LITTLE SAND CREEK | CR 500S | 66 | 00118 |
| 0300111 | FISHERS FORK | CR 450E | 99.9 | 00119 |
| 0300112 | COOKS CREEK | CR 525E | 89.3 | 00120 |
| 0300113 | LITTLE SAND CREEK | CR 600E | 99.9 | 00121 |
| 0300114 | COOKS CREEK | LEGAL TENDER RD | 96.1 | 00122 |
| 0300115 | COOKS CREEK | CR 400S | 88.2 | 00123 |
| 0300116 | LITTLE SAND CREEK | CR 400S | 91.2 | 00124 |
| 0300117 | BRUSH CREEK | CR 400S | 68.2 | 00126 |
| 0300118 | SAND BRANCH | CR 900S | 70 | 00127 |
| 0300119 | SAND BRANCH | CR 850S | 22.9 | 00128 |
| 0300235 | EAST FORK WHITE CREEK | CR 1100S | 42.2 | 00130 |
| 0300236 | BRANCH THOMPSON SLOUGH | CR 1100S | 47.1 | 00131 |
| 0300215 | THOMPSON SLOUGH | CR 1000S | 90.8 | 00132 |
| 0300123 | FLATROCK RIVER | CR 400N | 68.5 | 00133 |
| 0300126 | BRANCH DRIFTWOOD RIVER | CR 400W | 93 | 00138 |
| 0300219 | BRANCH OF BIG SLOUGH | CR 800N | 81.3 | 00142 |
| 0300127 | BIG SLOUGH | CR 800N | 89.4 | 00143 |
| 0300128 | BIG SLOUGH | CR 500N | 100 | 00144 |
| 0300129 | BIG SLOUGH | CR 550N | 97.3 | 00145 |
| 0300130 | BIG SLOUGH | CR 450N | 100 | 00146 |

Table 1: Bridge Sufficiency Ratings**County** **Bartholomew****County Number** **3**

| NBI # | Features Intersected | Facility Carried | Sufficiency Rating | County Bridge# |
|--------------|-----------------------------|-------------------------|---------------------------|-----------------------|
| 0300131 | BIG SLOUGH | CR 700N | 89.4 | 00147 |
| 0300132 | BIG SLOUGH | CR 650N | 55.5 | 00148 |
| 0300133 | DRIFTWOOD RIVER | TANNEHILL RD | 43.8 | 00149 |
| 0300134 | LICK CREEK | CR 375W | 87.7 | 00150 |
| 0300135 | LICK CREEK | CR 660N | 98 | 00153 |
| 0300136 | BRANCH DRIFTWOOD RIVER | CR 330W | 84.9 | 00154 |
| 0300137 | EAST FORK SALT CREEK | GEORGETOWN RD | 99.9 | 00163 |
| 0300138 | BRANCH OF WOLF CREEK | CR 600W | 46.2 | 00165 |
| 0300139 | WOLF CREEK | CR 580W | 91.4 | 00167 |
| 0300140 | WOLF CREEK | WOLF CREEK RD | 88.5 | 00168 |
| 0300142 | DRIFTWOOD RIVER | WEST LOWELL RD | 71.5 | 00170 |
| 0300143 | BRANCH OF CATHERINE CR | CR 265N | 96.9 | 00171 |
| 0300144 | CATHERINE CREEK | CR 200N | 100 | 00172 |
| 0300145 | CATHERINE CREEK | CR 200N | 92.5 | 00173 |
| 0300146 | BRANCH OF CATHERINE CR | CR 500W | 98.8 | 00174 |
| 0300147 | CATHERINE CREEK | CR 500W | 98.7 | 00175 |
| 0300148 | WOLF CREEK | CR 500W | 91.3 | 00176 |
| 0300149 | CATHERINE CREEK | CR 325W | 81.4 | 00177 |
| 0300150 | WOLF CREEK | CR 325W | 81 | 00178 |
| 0300152 | BRANCH OF DENIOS CREEK | CR 300S | 99.7 | 00180 |
| 0300153 | DENIOS CREEK | CR 150W | 63.4 | 00181 |
| 0300155 | DENIOS CREEK | CR 240W | 87.9 | 00183 |
| 0300157 | BRANCH OF DENIOS CREEK | CR 475W | 91.9 | 00185 |
| 0300158 | BRANCH OF DENIOS CREEK | CR 550W | 87.1 | 00186 |
| 0300159 | EAST FORK WHITE CREEK | CR 500W | 95.9 | 00187 |
| 0300160 | BR OF E FORK WHITE CR | CR 400W | 45 | 00188 |
| 0300161 | EAST FORK WHITE CREEK | CR 400W | 55.4 | 00189 |
| 0300163 | BR OF E FORK WHITE CR | CR 250W | 98.9 | 00191 |
| 0300165 | EAST FORK WHITE CREEK | CR 700S | 74.1 | 00193 |

Table 1: Bridge Sufficiency Ratings**County** **Bartholomew****County Number** **3**

| NBI # | Features Intersected | Facility Carried | Sufficiency Rating | County Bridge# |
|--------------|-----------------------------|-------------------------|---------------------------|-----------------------|
| 0300168 | BR OF E FORK WHITE CR | CR 600S | 100 | 00197 |
| 0300169 | EAST FORK WHITE CREEK | CR 600S | 100 | 00198 |
| 0300171 | BR OF E FORK WHITE CR | CR 550S | 100 | 00200 |
| 0300173 | EAST FORK WHITE CREEK | CR 650W | 98.9 | 00201 |
| 0300174 | EAST FORK WHITE CREEK | CR 450S | 76.4 | 00202 |
| 0300175 | BRANCH OF WHITE CREEK | BECKS GROVE RD | 96.9 | 00203 |
| 0300176 | SOUTH BRANCH SALT CREEK | BELLVIEW RD | 98.1 | 00205 |
| 0300216 | WHITE CREEK | SEYMOUR RD | 88.3 | 00206 |
| 0300178 | BRANCH OF WHITE CREEK | SPRAY RD | 100 | 00209 |
| 0300179 | BRANCH OF WHITE CREEK | SPRAY RD | 97 | 00210 |
| 0300180 | BRANCH OF WHITE CREEK | CR 725W | 45.8 | 00211 |
| 0300181 | BRANCH OF WHITE CREEK | CR 850S | 97 | 00212 |
| 0300182 | WHITE CREEK | CR 400W | 94.4 | 00213 |
| 0300185 | EAST FORK WHITE CREEK | CR 950S | 98.8 | 00216 |
| 0300189 | WHITE CREEK | CR 930S | 98.9 | 00220 |
| 0300190 | WOLF CREEK | CR 25N | 82.8 | 00240 |
| 0300220 | DENIOS CREEK | CR 400W | 34 | 00249 |
| 0300221 | OPOSSUM CREEK | CR 200S | 91.2 | 00250 |
| 0300191 | EAST FORK WHITE CREEK | CR 800S | 70.9 | 00255 |
| 0300192 | WHITE CREEK | CR 930S | 71.9 | 00257 |
| 0300193 | BRANCH OF WHITE CREEK | CR 700W | 100 | 00259 |
| 0300194 | EAST FORK WHITE CREEK | BELLEVILLE RD | 96.7 | 00262 |
| 0300201 | DENIOS CREEK | CR 400S | 68.6 | 00278 |
| 0300202 | DENIOS CREEK | CR 260W | 79.9 | 00283 |
| 0300204 | HAW CREEK | ROCKY FORD RD | 78.6 | 00286 |
| 0300205 | EAST FORK WHITE CREEK | CR 550S | 100 | 00287 |
| 0300206 | HAW CREEK | 8TH ST (EAST) | 79.7 | 00288 |
| 0300207 | HAW CREEK | 7TH ST | 77.2 | 00289 |
| 0300208 | HAW CREEK | 17TH ST | 76.2 | 00290 |

Table 1: Bridge Sufficiency Ratings**County** **Bartholomew****County Number** **3**

| NBI # | Features Intersected | Facility Carried | Sufficiency Rating | County Bridge# |
|--------------|-----------------------------|-------------------------|---------------------------|-----------------------|
| 0300237 | LITTLE HAW CREEK | CR 900E | 35 | 00291 |
| 0300210 | OVERFLOW-E FK WHITE R | CR 800S | 89.1 | 00292 |
| 0300211 | BRANCH OF CATHERINE CR | CR 200N | 99.9 | 00293 |
| 0300222 | M. HALL DITCH | CR 450E | 82.4 | 00295 |
| 0300223 | OVERFLOW-E FK WHITE R | CR 800S | 86.1 | 00296 |
| 0300225 | TIPTON LAKES CANAL | TIPTON LAKES BLVD | 98 | 00300 |
| 0300226 | BR OF FLATROCK RIVER | CR 300E | 89 | 00301 |
| 0300227 | FLATROCK RIVER OVERFLOW | CR 550N | 96.3 | 00302 |
| 0300228 | HORSE CREEK | CR 600N | 84 | 00303 |
| 0300229 | BRANCH DRIFTWOOD RIVER | PARK RD | 68.8 | 00304 |
| 0300305 | EAST FORK WHITE RIVER | CR 450S | 86.1 | 00305 |
| 0300306 | OVERFLOW-E FK WHITE R | CR 450S | 82.2 | 00306 |
| 0300230 | NORTH BRANCH WOLF CREEK | BAKER HOLLOW RD | 100 | 00307 |
| 0300231 | SIDNEY BRANCH | CR 900N | 99.9 | 00308 |
| 0300232 | OVERFLOW-E FK WHITE R | CR 800S | 86.1 | 00309 |
| 0300310 | HAW CREEK | 18TH ST | 75.1 | 00310 |
| 0300311 | BRANCH OF CLIFTY CREEK | CR 700E | 95 | 00311 |
| 0300312 | BRANCH OF WHITE CREEK | CR 525S | 95.8 | 00312 |
| 0300313 | BRANCH OF WHITE CREEK | BECKS GROVE RD | 96.9 | 00313 |
| 0300314 | BRANCH OF ROCK CREEK | CR 900E | 100 | 00314 |
| 0300315 | TIPTON LAKES CANAL | TIPTON LAKES BLVD | 96 | 00315 |
| 0300316 | BRANCH OF CLIFTY CREEK | 25TH ST | 92.5 | 00316 |
| 0300317 | CLIFTY CREEK | 25TH ST | 95 | 00317 |
| 0300318 | FLATROCK RIVER | INDIANAPOLIS RD | 100 | 00318 |
| 0300319 | HAW CREEK | 25TH ST | 98 | 00319 |
| 0300320 | SLOAN CREEK | 25TH ST | 89 | 00320 |
| 0300321 | BRANCH OF LITTLE HAW CR | LIBERTY WAY | 75 | 00321 |
| 0300322 | BRANCH OF CLIFTY CREEK | CR 700E | 95 | 00322 |
| 0300323 | HAW CREEK | ROCKY FORD RD | 82.7 | 00323 |

Table 1: Bridge Sufficiency Ratings

County **Bartholomew**

County Number **3**

| NBI # | Features Intersected | Facility Carried | Sufficiency Rating | County Bridge# |
|--------------|-----------------------------|-------------------------|---------------------------|-----------------------|
| 0300324 | OVERFLOW-E FK WHITE R | CR 450S | 97.3 | 00324 |

204 **Total Bridges in County**

Table 1: Bridge Sufficiency Ratings

County **Benton**

County Number **4**

| NBI # | Features Intersected | Facility Carried | Sufficiency Rating | County Bridge # |
|--------------|-----------------------------|-------------------------|---------------------------|------------------------|
| 0400123 | Big Pine Creek Ditch | CR 500E | 0 | 00027 |
| 0400212 | Hollingsworth Ditch | CR 900E | 99 | 01008 |

2 Total Bridges in County

Table 1: Bridge Sufficiency Ratings

County **Blackford**

County Number **5**

| NBI # | Features Intersected | Facility Carried | Sufficiency Rating | County Bridge # |
|--------------|-----------------------------|-------------------------|---------------------------|------------------------|
| 0500084 | Schwartzkoph Ditch | CR 500 N | 0 | 00014 |

1 Total Bridges in County

Table 1: Bridge Sufficiency Ratings**County Boone****County Number 6**

| NBI # | Features Intersected | Facility Carried | Sufficiency Rating | County Bridge # |
|--------------|-----------------------------|-------------------------|---------------------------|------------------------|
| 0600001 | PRAIRIE CREEK | WIND HAVEN LANE | 57.2 | 00001 |
| 0600002 | GOLDSBERRY CREEK | CR 875 NORTH | 97 | 00008 |
| 0600004 | GOLDSBERRY CREEK | CR 825 NORTH | 99 | 00010 |
| 0600005 | SUGAR CREEK | SUGAR CREEK ROAD | 95.3 | 00011 |
| 0600006 | PRAIRIE CREEK | SUGAR CREEK ROAD | 96.3 | 00012 |
| 0600007 | BRUSH CREEK | CR 550 WEST | 40.1 | 00013 |
| 0600008 | SUGAR CREEK | CR 700 NORTH | 99 | 00015 |
| 0600010 | SUGAR CREEK | CR 1075 WEST | 97.9 | 00017 |
| 0600203 | GOLDSBERRY CREEK | CR 950 WEST | 30.2 | 00018 |
| 0600012 | GOLDSBERRY CREEK | CR 1075 WEST | 97.9 | 00019 |
| 0600013 | WHITE CREEK | CR 1175 WEST | 55.2 | 00020 |
| 0600014 | PRAIRIE CREEK | CR 650 NORTH | 93.4 | 00023 |
| 0600015 | PRAIRIE CREEK | CR 650 NORTH | 99 | 00024 |
| 0600017 | REAGON RUN | BLUBAUGH AVE | 91.5 | 00027 |
| 0600018 | SUGAR CREEK | FRANKFORT AVE | 98.9 | 00028 |
| 0600019 | SPRING CREEK | CR 550W | 78.9 | 00029 |
| 0600020 | SPRING CREEK | CR 650N | 92.4 | 00030 |
| 0600021 | SPRING CREEK | CR 350 WEST | 100 | 00031 |
| 0600022 | SUGAR CREEK | CR 350 WEST | 41.1 | 00032 |
| 0600025 | BROWN'S WONDER CREEK | CR 50W | 98 | 00035 |
| 0600027 | BROWN'S WONDER CREEK | CR 825N | 99 | 00037 |
| 0600028 | SUGAR CREEK | CR 200 EAST | 25.6 | 00041 |
| 0600029 | MUD CREEK | CR 850 NORTH | 82.5 | 00043 |
| 0600030 | MUD CREEK | CR 400 EAST | 96 | 00044 |
| 0600031 | MUD CREEK | CR 675 NORTH | 98 | 00045 |
| 0600032 | MUD CREEK | CR 750 NORTH | 96 | 00046 |
| 0600033 | MUD CREEK | CR 500 EAST | 86 | 00047 |
| 0600034 | CARROLL DITCH | CR 550 EAST | 80.5 | 00048 |
| 0600035 | BROWN'S WONDER CREEK | CALDWELL ROAD | 86 | 00049 |

Table 1: Bridge Sufficiency Ratings**County Boone****County Number 6**

| NBI # | Features Intersected | Facility Carried | Sufficiency Rating | County Bridge # |
|--------------|-----------------------------|-------------------------|---------------------------|------------------------|
| 0600036 | BRANCH OF BIG EAGLE CR. | CR 1200 EAST | 85.9 | 00051 |
| 0600037 | STOKER DITCH | CR 900 EAST | 99 | 00053 |
| 0600038 | STOKER DITCH | CR 950 EAST | 99 | 00054 |
| 0600039 | FINLEY CREEK | CR 1200 EAST | 85.9 | 00055 |
| 0600040 | BIG EAGLE CREEK | CR 300 NORTH | 75.9 | 00057 |
| 0600208 | BIG EAGLE CREEK | CR 1100 EAST | 0 | 00058 |
| 0600042 | KREAGER DITCH | CR 1100 EAST | 91.5 | 00059 |
| 0600043 | FINLEY CREEK | CR 1100 EAST | 71 | 00060 |
| 0600044 | BIG EAGLE CREEK | CR 1000 EAST | 69 | 00061 |
| 0600209 | BIG EAGLE CREEK | CR 500 NORTH | 0 | 00062 |
| 0600046 | BIG EAGLE CREEK | CR 400 NORTH | 86 | 00063 |
| 0600047 | KREAGER DITCH | CR 200 NORTH | 97 | 00064 |
| 0600049 | BIG EAGLE CREEK | CR 200 NORTH | 86 | 00066 |
| 0600213 | FINLEY CREEK | CR 100 NORTH | 0 | 00067 |
| 0600050 | BIG EAGLE CREEK | CR 100 NORTH | 99 | 00068 |
| 0600051 | MOUNTS RUN | CR 600 EAST | 85 | 00069 |
| 0600052 | MOUNTS RUN | CR 600 EAST | 58.5 | 00070 |
| 0600053 | MOUNTS RUN | CR 700 EAST | 99 | 00071 |
| 0600054 | HEATH & LANE DITCH | CR 100 NORTH | 55.5 | 00072 |
| 0600055 | BROWN'S WONDER CREEK | CR 450 NORTH | 99 | 00082 |
| 0600056 | BROWN'S WONDER CREEK | CR 250 EAST | 86 | 00083 |
| 0600057 | HEATH & LANE DITCH | CR 400 EAST | 75.5 | 00084 |
| 0600058 | BROWN'S WONDER CREEK | CR 350 NORTH | 99 | 00085 |
| 0600059 | HEATH & LANE DITCH | CR 250 EAST | 66.8 | 00086 |
| 0600060 | HEATH & LANE DITCH | CR 200 NORTH | 68.4 | 00087 |
| 0600061 | HEATH & LANE DITCH | CR 300 EAST | 76.7 | 00088 |
| 0600062 | BROWN'S WONDER CREEK | ELIZAVILLE ROAD | 99.9 | 00089 |
| 0600063 | BROWN'S WONDER CREEK | ELIZAVILLE AVE | 69.9 | 00091 |
| 0600064 | SANITARY DITCH | MOUNT ZION ROAD | 66.8 | 00092 |

Table 1: Bridge Sufficiency Ratings**County Boone****County Number 6**

| NBI # | Features Intersected | Facility Carried | Sufficiency Rating | County Bridge # |
|--------------|-----------------------------|-------------------------|---------------------------|------------------------|
| 0600065 | SANITARY DITCH | MOUNT ZION ROAD | 100 | 00093 |
| 0600201 | SANITARY DITCH | ENTERPRISE BLVD | 99 | 00094 |
| 0600066 | PRAIRIE CREEK | SAM RALSTON ROAD | 99 | 00095 |
| 0600067 | PRAIRIE CREEK | DEAD END AVENUE | 80 | 00096 |
| 0600068 | DEER CREEK | HAZELRIGG ROAD | 51.7 | 00097 |
| 0600069 | DEER CREEK | CR 400 NORTH | 98 | 00099 |
| 0600070 | PRAIRIE CREEK | CR 450N | 86 | 00100 |
| 0600184 | SPRING CREEK | CR 150W | 88.5 | 00102 |
| 0600072 | SPRING CREEK | CR 500N | 97 | 00103 |
| 0600074 | SPRING CREEK | CR 275W | 97 | 00105 |
| 0600075 | PRAIRIE CREEK | CR 350W | 99 | 00106 |
| 0600076 | PRAIRIE CREEK | CR 500 WEST | 98.9 | 00107 |
| 0600077 | WOLF CREEK | CR 500 WEST | 76.4 | 00108 |
| 0600078 | WOLF CREEK | CR 600W | 62.5 | 00109 |
| 0600079 | DEER CREEK | CR 450 NORTH | 97 | 00110 |
| 0600080 | WOLF CREEK | CR 400 WEST | 84 | 00111 |
| 0600081 | WOLF CREEK | CR 200 NORTH | 97 | 00112 |
| 0600082 | LITTLE SUGAR CREEK | CR 700 WEST | 85 | 00113 |
| 0600083 | WOLF CREEK | CR 675W | 99 | 00114 |
| 0600084 | WOLF CREEK | CR 350N | 98 | 00115 |
| 0600085 | WILEY CREEK | CR 350N | 57 | 00116 |
| 0600086 | LITTLE SUGAR CREEK | CR 1000W | 86 | 00117 |
| 0600087 | WALNUT FORK OF SUGAR CR | CR 1175 WEST | 85 | 00124 |
| 0600088 | WALNUT FORK | CR 1100 WEST | 87 | 00125 |
| 0600089 | WALNUT FORK OF SUGAR CR | CR 1050 WEST | 98 | 00126 |
| 0600127 | WALNUT FORK OF SUGAR CR | CR 950W | 78.7 | 00127 |
| 0600090 | DIXON CREEK | CR 1000 WEST | 97 | 00130 |
| 0600185 | LITTLE SUGAR CREEK | CR 1175W | 88.7 | 00131 |
| 0600186 | LITTLE SUGAR CREEK | CR 200N | 98 | 00132 |

Table 1: Bridge Sufficiency Ratings**County Boone****County Number 6**

| NBI # | Features Intersected | Facility Carried | Sufficiency Rating | County Bridge # |
|--------------|-----------------------------|-------------------------|---------------------------|------------------------|
| 0600187 | LITTLE SUGAR CREEK | CR 900W | 78.7 | 00133 |
| 0600188 | WOLF CREEK | CR 900 WEST | 88.5 | 00134 |
| 0600091 | WOLF CREEK | CR 550 NORTH | 66.7 | 00135 |
| 0600092 | DIXON CREEK | CR 550 NORTH | 95 | 00136 |
| 0600189 | WOLF CREEK | CR 400N | 99 | 00137 |
| 0600093 | DIXON CREEK | CR 450 NORTH | 99 | 00138 |
| 0600094 | WALNUT FORK OF SUGAR CR | CR 875W | 37.9 | 00139 |
| 0600095 | WALNUT FORK OF SUGAR CR | CR 100S | 99 | 00140 |
| 0600190 | WELLS DITCH | CR 500S | 88.6 | 00142 |
| 0600097 | BIG RACCOON CREEK | CR 500S | 94.5 | 00143 |
| 0600098 | BIG RACCOON CREEK | CR 900W | 99 | 00144 |
| 0600100 | BIG RACCOON CREEK | CR 300 SOUTH | 99 | 00147 |
| 0600101 | BIG RACCOON CREEK | CR 600 WEST | 37.3 | 00148 |
| 0600102 | COOK DITCH | CR 700W | 85 | 00149 |
| 0600103 | BIG RACCOON CREEK | CR 700W | 58 | 00150 |
| 0600104 | N FORK BIG WALNUT CREEK | CR 500W | 65.1 | 00154 |
| 0600105 | EDLIN DITCH | CR 425 WEST | 97 | 00155 |
| 0600106 | SMITH DITCH | CR 25 WEST | 58.3 | 00158 |
| 0600107 | SMITH DITCH | CR 400 SOUTH | 47.1 | 00159 |
| 0600108 | WILEY THOMPSON DITCH | CR 700 SOUTH | 74.7 | 00160 |
| 0600109 | GRASSY BRANCH | CR 600 SOUTH | 49.5 | 00161 |
| 0600110 | BETT DITCH | CR 500 SOUTH | 68.7 | 00162 |
| 0600111 | N FORK BIG WALNUT CREEK | CR 550S | 70.9 | 00164 |
| 0600112 | EDLIN DITCH | CR 550 SOUTH | 85.9 | 00165 |
| 0600113 | CUNNINGHAM DITCH | MDL. JAMESTOWN RD | 43.1 | 00166 |
| 0600114 | EDLIN DITCH | ELDIN ROAD | 99 | 00168 |
| 0600116 | SMITH DITCH | CR 125 EAST | 54.3 | 00174 |
| 0600117 | SMITH DITCH | CR 350 SOUTH | 55.3 | 00175 |
| 0600118 | WHITE LICK CREEK | CR 300 EAST | 99 | 00177 |

Table 1: Bridge Sufficiency Ratings**County Boone****County Number 6**

| NBI # | Features Intersected | Facility Carried | Sufficiency Rating | County Bridge # |
|--------------|-----------------------------|-------------------------|---------------------------|------------------------|
| 0600119 | PRAIRIE CREEK | CR 100 SOUTH | 58.7 | 00178 |
| 0600120 | FISHBACK CREEK | CR 575 EAST | 99 | 00179 |
| 0600121 | FISHBACK CREEK | CR 500 EAST | 99 | 00180 |
| 0600122 | FISHBACK CREEK | CR 650 EAST | 83.9 | 00182 |
| 0600123 | FISHBACK CREEK | CR 450 EAST | 99 | 00184 |
| 0600124 | BRANCH OF FISHBACK CREEK | CR 450 EAST | 75.5 | 00185 |
| 0600125 | FISHBACK CREEK | CR 500 SOUTH | 99 | 00186 |
| 0600128 | BIG EAGLE CREEK | CR 300 SOUTH | 81.5 | 00189 |
| 0600129 | JACKSON RUN | CR 300 SOUTH | 38.1 | 00192 |
| 0600130 | JACKSON RUN | CR 300 SOUTH | 77.3 | 00193 |
| 0600131 | BRANCH OF FISHBACK CREEK | CR 300 SOUTH | 97.8 | 00194 |
| 0600132 | LENNOX DITCH | CR 200 SOUTH | 45.5 | 00195 |
| 0600133 | BIG EAGLE CREEK | CR 200 SOUTH | 91.4 | 00196 |
| 0600134 | MOUNTS RUN | CR 900 EAST | 91.5 | 00198 |
| 0600135 | MOUNTS RUN | CR 800 EAST | 96 | 00199 |
| 0600210 | IRISHMAN RUN | OLD SR 334 | 0 | 00200 |
| 0600211 | FISHBACK CREEK | OAK ROAD | 0 | 00201 |
| 0600212 | EAGLE CREEK | SYCAMORE STREET | 0 | 00202 |
| 0600136 | BIG EAGLE CREEK | CR 1100 EAST | 82.8 | 00203 |
| 0600137 | MOUNTS RUN | CR 950 EAST | 61.7 | 00204 |
| 0600138 | BIG EAGLE CREEK | CR 100 SOUTH | 85 | 00205 |
| 0600140 | BIG EAGLE CREEK | O'NEAL ROAD | 79.2 | 00207 |
| 0600191 | FISHBACK CREEK | CR 700 EAST | 88.5 | 00208 |
| 0600142 | FISHBACK CREEK | CR 550 SOUTH | 81.4 | 00210 |
| 0600192 | FISHBACK CREEK | KISSEL ROAD | 94.9 | 00211 |
| 0600143 | FISHBACK CREEK | KISSEL ROAD | 80.4 | 00212 |
| 0600144 | IRISHMAN RUN | HUNT CLUB ROAD | 98.9 | 00215 |
| 0600145 | FISHBACK CREEK | HUNT CLUB ROAD | 93.9 | 00216 |
| 0600146 | LITTLE EAGLE CREEK | TEMPLIN ROAD | 69 | 00217 |

Table 1: Bridge Sufficiency Ratings**County Boone****County Number 6**

| NBI # | Features Intersected | Facility Carried | Sufficiency Rating | County Bridge # |
|--------------|-----------------------------|-------------------------|---------------------------|------------------------|
| 0600147 | EAGLE CREEK | ZIONSVILLE ROAD | 79.6 | 00219 |
| 0600148 | EAGLE CREEK | FORD ROAD | 33.8 | 00220 |
| 0600149 | ETTER DITCH | CR 750 SOUTH | 98.9 | 00221 |
| 0600150 | WHITE LICK CREEK | CR 750 SOUTH | 85.9 | 00222 |
| 0600151 | BIG RACCOON CREEK | CR 1050W | 99 | 00225 |
| 0600152 | W FORK BIG WALNUT CREEK | CR 800S | 86.9 | 00227 |
| 0600153 | EDLIN DITCH | CR 600W | 99 | 00228 |
| 0600154 | W FORK BIG WALNUT CREEK | CR 600W | 97 | 00229 |
| 0600155 | W FORK BIG WALNUT CREEK | CR 675W | 91.9 | 00230 |
| 0600193 | LITTLE SUGAR CREEK | CR 1050W | 89.7 | 00231 |
| 0600156 | GOLDSBERRY CREEK | RAY ROAD | 18.6 | 00232 |
| 0600157 | WILEY THOMPSON DITCH | CR 200 EAST | 99 | 00239 |
| 0600160 | ZIONSVILLE TRAIL/CROSS | BLOOR LANE | 68.7 | 00257 |
| 0600161 | ROSS DITCH | CR 750 SOUTH | 61.5 | 00268 |
| 0600162 | EDLIN DITCH | CR 500W | 61.6 | 00273 |
| 0600163 | PRAIRIE CREEK | PERRY-WORTH ROAD | 66.2 | 00278 |
| 0600164 | PRAIRIE CREEK | INDIANAPOLIS AVE. | 72 | 00283 |
| 0600165 | PRAIRIE CREEK | INDIANAPOLIS AVE. | 96.8 | 00284 |
| 0600166 | BRANCH OF WALNUT FORK | CR 200 SOUTH | 60.5 | 00285 |
| 0600167 | PRAIRIE CREEK | PERRY-WORTH ROAD | 95.8 | 00287 |
| 0600168 | PRAIRIE CREEK | PATTERSON STREET | 95.9 | 00300 |
| 0600169 | PRAIRIE CREEK | LAFAYETTE AVENUE | 99.9 | 00301 |
| 0600170 | PRAIRIE CREEK | CHICAGO STREET | 87 | 00302 |
| 0600171 | PRAIRIE CREEK | N. JAMESON STREET | 78.5 | 00303 |
| 0600172 | PRAIRIE CREEK | W. BUSBY STREET | 75.5 | 00304 |
| 0600173 | PRAIRIE CREEK | N. WEST STREET | 98 | 00305 |
| 0600174 | PRAIRIE CREEK | ROYAL STREET | 100 | 00306 |
| 0600175 | PRAIRIE CREEK | N. MERIDIAN STREET | 98 | 00307 |
| 0600176 | PRAIRIE CREEK | N. EAST STREET | 97.9 | 00308 |

Table 1: Bridge Sufficiency Ratings**County** **Boone****County Number** **6**

| NBI # | Features Intersected | Facility Carried | Sufficiency Rating | County Bridge # |
|--------------|-----------------------------|-------------------------|---------------------------|------------------------|
| 0600177 | PRAIRIE CREEK | E FORDICE STREET | 39.6 | 00309 |
| 0600178 | PRAIRIE CREEK | PARK STREET | 47.2 | 00310 |
| 0600179 | PRAIRIE CREEK | WILLIAMS STREET | 65.9 | 00311 |
| 0600180 | PRAIRIE CREEK | GRANT STREET | 44 | 00312 |
| 0600181 | PRAIRIE CREEK | E WASHINGTON ST. | 94 | 00313 |
| 0600182 | PRAIRIE CREEK | MAIN STREET | 41.4 | 00314 |
| 0600199 | SMALL REYNOLDS DITCH | GARFIELD STREET | 98 | 00315 |
| 0600194 | BROWN'S WONDER CREEK | CR 750 NORTH | 77.5 | 00400 |
| 0600195 | JACKSON RUN | CR 300 SOUTH | 95.8 | 00401 |
| 0600196 | LITTLE EAGLE CREEK | WILLOW ROAD | 96.3 | 00402 |
| 0600197 | IRISHMANS RUN | IRISHMANS RUN LANE | 93.1 | 00403 |
| 0600198 | LONG BRANCH CREEK | MAYFIELD LANE | 90.7 | 00404 |
| 0600207 | UNAMED DITCH | ROCK BRIDGE DRIVE | 97 | 00405 |
| 0600200 | BRANCH OF MOUNTS RUN | CR 700 EAST | 99 | 00594 |
| 0600202 | WHITELICK DITCH | PERFORMANCE WAY | 94 | 00595 |

189 Total Bridges in County

Table 1: Bridge Sufficiency Ratings**County Brown****County Number 7**

| NBI # | Features Intersected | Facility Carried | Sufficiency Rating | County Bridge # |
|--------------|-----------------------------|-------------------------|---------------------------|------------------------|
| 0700001 | LICK Creek | LICK CREEK Rd | 46.7 | 00001 |
| 0700002 | LICK CREEK | DUNAWAY Rd | 96.7 | 00002 |
| 0700003 | BEAR CREEK | BEAR CREEK Rd | 83.7 | 00003 |
| 0700004 | LICK CREEK | LICK CREEK Rd | 97 | 00004 |
| 0700097 | BEAR CREEK | SLIPPERY ELM SHOOT | 47.8 | 00005 |
| 0700005 | LICK CREEK | RICHARDS Rd | 64.9 | 00006 |
| 0700006 | BEAR CREEK | RICHARDS Rd | 40.9 | 00007 |
| 0700008 | BEAR CREEK | N SHORE Dr | 97 | 00009 |
| 0700101 | BRANCH BEAN BLOSSOM CREEK | GATESVILLE ROAD | 90 | 00011 |
| 0700010 | BEAN BLOSSOM CREEK | GATESVILLE Rd | 74.7 | 00012 |
| 0700098 | LOWER SCHOONER CREEK | SHIPLEY HOLLOW Rd | 73.4 | 00013 |
| 0700011 | BEAN BLOSSOM CREEK | HELMSBURG Rd | 84 | 00014 |
| 0700012 | BEAN BLOSSOM CREEK | BEAN BLOSSOM Rd | 11.1 | 00015 |
| 0700013 | NORTH FORK OF SALT CREEK | GATESVILLE Rd | 71.8 | 00016 |
| 0700014 | E FK BEAN BLOSSOM CREEK | BEAR WALLOW HILL | 46 | 00017 |
| 0700015 | SWEETWATER CREEK | HOOVER Rd | 80.4 | 00020 |
| 0700016 | BEAN BLOSSOM CREEK | SPRUNICA Rd | 85.8 | 00021 |
| 0700017 | S BR Middle FK SALT CREEK | HARRISON RIDGE Rd | 77.5 | 00024 |
| 0700018 | S BR MIDDLE FK SALT CREEK | BELLSVILLE PIKE | 77.6 | 00025 |
| 0700019 | S BR MIDDLE FK SALT CREEK | GRANDVIEW Rd | 56.7 | 00026 |
| 0700020 | MIDDLE FORK SALT CREEK | CHRISTIANSBURG Rd | 89.9 | 00028 |
| 0700021 | MIDDLE FORK SALT CREEK | POPLAR GROVE Rd | 31 | 00029 |
| 0700022 | MIDDLE FORK SALT CREEK | ORCHARD Rd | 48.6 | 00030 |
| 0700023 | JACKSON CREEK | JACKSON CREEK Rd | 43 | 00031 |
| 0700024 | OWL CREEK | OAK GROVE Rd | 71.6 | 00032 |
| 0700025 | NORTH FORK OF SALT CREEK | GREEN VALLEY Rd | 18.5 | 00033 |
| 0700027 | NORTH FORK OF SALT CREEK | YELLOWWOOD Rd | 47.1 | 00035 |
| 0700028 | NORTH FORK OF SALT CREEK | BOND CEMETERY Rd | 17 | 00036 |
| 0700029 | NORTH FORK OF SALT CREEK | TC STEELE Rd | 68.9 | 00037 |

Table 1: Bridge Sufficiency Ratings**County** **Brown****County Number** **7**

| NBI # | Features Intersected | Facility Carried | Sufficiency Rating | County Bridge # |
|--------------|-----------------------------|-------------------------|---------------------------|------------------------|
| 0700030 | SMOKY HOLLOW | TC STEELE Rd | 39.8 | 00038 |
| 0700104 | GRAVEL CREEK | ELKINSVILLE Rd | 0 | 00042 |
| 0700032 | MIDDLE FORK SALT CREEK | ELKINSVILLE Rd | 45.4 | 00043 |
| 0700035 | LITTLE BLUE CREEK | Blue Creek Rd | 48.7 | 00051 |
| 0700036 | BEAN BLOSSOM CREEK | COVERED BRIDGE Rd | 25.3 | 00052 |
| 0700037 | BR OF EAST FK SALT CREEK | HOOVER Rd | 91.2 | 00053 |
| 0700038 | CLAY LICK CREEK | Old SR 46 | 68.6 | 00065 |
| 0700039 | GREASY CREEK | Old SR 46 | 59.9 | 00066 |
| 0700099 | CLAY LICK CREEK | CLAY LICK Rd | 78.1 | 00067 |
| 0700100 | CLAY LICK CREEK | CLAY LICK Rd | 80 | 00068 |
| 0700041 | OWL CREEK | OWL CREEK Rd | 79.7 | 00080 |
| 0700042 | BRANCH BEAN BLOSSOM CREEK | N SHORE DR | 48.9 | 00081 |
| 0700043 | BEAN BLOSSOM CREEK | BEAN BLOSSOM Rd | 76.2 | 00084 |
| 0700088 | INDIANA RR | HORNETTOWN Rd | 92.9 | 00086 |
| 0700044 | GNAWBONE CREEK | MT LIBERTY Rd | 49.4 | 00091 |
| 0700045 | MT LIBERTY CREEK | RINNIE SEITZ Rd | 80 | 00092 |
| 0700046 | EAST FK SALT CREEK | HOOVER Rd | 70.1 | 00093 |
| 0700047 | BR OF EAST FK SALT CREEK | HOOVER Rd | 62 | 00094 |
| 0700048 | BEAN BLOSSOM CREEK | BEAN BLOSSOM Rd | 79.6 | 00095 |
| 0700049 | NORTH FORK OF SALT CREEK | SPRUNICA Rd | 76 | 00096 |
| 0700050 | NORTH FORK OF SALT CREEK | PETRO Rd | 51.6 | 00097 |
| 0700052 | LOWER SCHOONER CREEK | CROOKED CREEK Rd | 30.1 | 00099 |
| 0700054 | LOWER SCHOONER CREEK | LOWER SCHOONER Rd | 100 | 00101 |
| 0700055 | PLUM CREEK | PLUM CREEK Rd | 76.2 | 00102 |
| 0700057 | HAMILTON CREEK | MT NEBO Rd | 62.8 | 00104 |
| 0700058 | HAMILTON CREEK | HAMILTON CREEK Rd | 90.9 | 00105 |
| 0700059 | GRAVEL CREEK | GRAVEL CREEK Rd | 93.9 | 00107 |
| 0700060 | CLAY LICK CREEK | WALLOW HOLLOW Rd | 53.8 | 00108 |
| 0700061 | INDIAN CREEK | BEAR CREEK Rd | 69.7 | 00109 |

Table 1: Bridge Sufficiency Ratings**County Brown****County Number 7**

| NBI # | Features Intersected | Facility Carried | Sufficiency Rating | County Bridge # |
|--------------|-----------------------------|-------------------------|---------------------------|------------------------|
| 0700062 | GREASY CREEK | GREASY CREEK Rd | 80.3 | 00110 |
| 0700063 | OWL CREEK | COUNTRY CLUB Rd | 48.9 | 00111 |
| 0700064 | E BRANCH SWEETWATER CREEK | MT MORIAH Rd | 37 | 00112 |
| 0700065 | N FK BEAN BLOSSOM CREEK | TURNER Rd | 55 | 00114 |
| 0700103 | LICK CREEK | GREEN VALLEY RD | 0 | 00118 |
| 0700070 | MT LIBERTY CREEK | VALLEY BRANCH Rd | 82.8 | 00121 |
| 0700071 | MT LIBERTY CREEK | MT LIBERTY Rd | 80.5 | 00122 |
| 0700072 | Branch Middle Fk SALT Cr | BELLSVILLE PIKE | 80.3 | 00124 |
| 0700073 | CROOKED CREEK | CROOKED CREEK Rd | 66.8 | 00125 |
| 0700075 | MIDDLE FORK SALT CREEK | KIRKS FORD Rd | 28.3 | 00127 |
| 0700076 | E FK BEAN BLOSSOM CREEK | GATESVILLE Rd | 74.8 | 00128 |
| 0700077 | NORTH FORK OF SALT CREEK | GOLDPOINT Rd | 46.3 | 00129 |
| 0700078 | BEAN BLOSSOM CREEK | BELL Rd | 75.4 | 00130 |
| 0700079 | NORTH FORK OF SALT CREEK | WEBBER HILL Rd | 92 | 00131 |
| 0700080 | Fork E BR SWEETWATER | MT MORIAH Rd | 83.5 | 00132 |
| 0700081 | Branch of N Fork SALT Cr | UPPER SALT CR Rd | 81.9 | 00133 |
| 0700082 | Branch of SALT Creek | GRANDVIEW Rd | 73.9 | 00134 |
| 0700084 | HAMILTON CREEK | CHRISTIANSBURG Rd | 88.4 | 00136 |
| 0700085 | BEAR CREEK | ALLENDER TRACE | 59.3 | 00137 |
| 0700087 | NORTH FORK OF SALT CREEK | UPPER SALT CR Rd | 95 | 00139 |
| 0700089 | BEAN BLOSSOM CREEK | PARSLEY Rd | 79.5 | 00142 |
| 0700090 | E FK BEAN BLOSSOM CREEK | HURDLE Rd | 91.5 | 00143 |
| 0700093 | GRAVEL CREEK | GRAVEL CREEK Rd | 73.9 | 00147 |
| 0700094 | MT LIBERTY CREEK | DOTY Rd | 34.5 | 00148 |
| 0700102 | BEAR CREEK | BEAR CREEK ROAD | 65.6 | 00149 |
| 0700105 | POSSUM TROT CREEK | N SHORE DR | 0 | 00150 |

84 Total Bridges in County

Table 1: Bridge Sufficiency Ratings**County** **Carroll****County Number** **8**

| NBI # | Features Intersected | Facility Carried | Sufficiency Rating | County Bridge # |
|--------------|-----------------------------|-------------------------|---------------------------|------------------------|
| 0800001 | Old ERIE Canal | WASHINGTON St | 67.7 | 00002 |
| 0800002 | SUGAR Creek | CR 250S | 94 | 00003 |
| 0800003 | SUGAR Creek | PRINCE WILLIAM Rd | 95.9 | 00004 |
| 0800004 | SUGAR Creek | CR 625W | 83 | 00006 |
| 0800005 | SUGAR Creek | CR 250S | 87.4 | 00007 |
| 0800006 | SUGAR Creek | CR 250S | 100 | 00008 |
| 0800007 | Branch of SUGAR Creek | CR 300S | 80.4 | 00009 |
| 0800008 | SUGAR Creek | CR 800W | 97 | 00010 |
| 0800010 | WILDCAT Creek | CR 800W | 84.4 | 00012 |
| 0800013 | Branch of WILDCAT Creek | CR 600S | 81.9 | 00017 |
| 0800014 | WILDCAT Creek | CR 500W | 29.4 | 00018 |
| 0800015 | Middle Fork WILDCAT Cr | CR 500W | 87.5 | 00019 |
| 0800016 | Br MIDDLE Fk WILDCAT Cr | CR 800S | 91.5 | 00020 |
| 0800017 | Br MIDDLE Fk WILDCAT Cr | CR 750S | 99 | 00021 |
| 0800018 | Middle Fork WILDCAT Cr | PRINCE WILLIAM Rd | 100 | 00022 |
| 0800019 | Middle Fork WILDCAT Cr | CR 100W | 62 | 00023 |
| 0800020 | Branch of WILDCAT Creek | PRINCE WILLIAM Rd | 97 | 00024 |
| 0800021 | WILDCAT Creek | PRINCE WILLIAM Rd | 67.4 | 00025 |
| 0800022 | Middle Fork WILDCAT Cr | CR 100E | 96 | 00027 |
| 0800023 | Middle Fork WILDCAT Cr | CR 300E | 94.4 | 00029 |
| 0800024 | Middle Fork WILDCAT Cr | CR 400E | 99 | 00031 |
| 0800025 | Middle Fork WILDCAT Cr | CR 700S | 100 | 00032 |
| 0800026 | Middle Fork WILDCAT Cr | CR 700S | 96 | 00033 |
| 0800027 | Middle Fork WILDCAT Cr | CR 800S | 82 | 00034 |
| 0800028 | BACHELOR Run | CR 300E | 41.3 | 00036 |
| 0800029 | BACHELOR Run | CR 50N | 80.5 | 00038 |
| 0800030 | WILDCAT Creek | CR 50E | 17.9 | 00039 |
| 0800142 | BACHELOR Run | CR 400E | 86 | 00042 |
| 0800032 | BACHELOR Run | CR 50E | 77.9 | 00043 |

Table 1: Bridge Sufficiency Ratings**County** **Carroll****County Number** **8**

| NBI # | Features Intersected | Facility Carried | Sufficiency Rating | County Bridge # |
|--------------|-----------------------------|-------------------------|---------------------------|------------------------|
| 0800033 | BACHELOR Run | CR 25E | 75.8 | 00044 |
| 0800031 | BACHELOR Run | CR 50S | 80.4 | 00045 |
| 0800034 | BACHELOR Run | CR 200E | 84 | 00046 |
| 0800035 | BACHELOR Run | CR 100S | 80.5 | 00047 |
| 0800036 | BACHELOR Run | CR 150S | 84 | 00048 |
| 0800037 | RIDENOUR Ditch | CR 400E | 97 | 00049 |
| 0800124 | Branch LITTLE DEER Cr | CR 100N | 97 | 00050 |
| 0800039 | WILDCAT Creek | CR 350E | 90.4 | 00051 |
| 0800040 | RIDENOUR Ditch | CR 500E | 70 | 00052 |
| 0800041 | Little DEER Creek | CR 500E | 95 | 00053 |
| 0800042 | Little DEER Creek | CR 600E | 100 | 00054 |
| 0800043 | WILDCAT Creek | CR 500E | 94.5 | 00057 |
| 0800044 | DEER Creek | CR 200E | 100 | 00064 |
| 0800045 | Little DEER Creek | CR 300N | 95 | 00065 |
| 0800046 | Branch of DEER Creek | CR 600E | 96 | 00066 |
| 0800047 | Branch of DEER Creek | CR 300N | 95 | 00067 |
| 0800048 | Little DEER Creek | CR 400E | 100 | 00068 |
| 0800049 | PLEASANT Run | CR 900W | 75 | 00069 |
| 0800050 | Little DEER Creek | CR 100N | 95 | 00070 |
| 0800051 | Branch of DEER Creek | CR 250N | 97 | 00071 |
| 0800052 | Little DEER Creek | CR 200N | 89 | 00072 |
| 0800053 | ROCK Creek | CR 500E | 96 | 00073 |
| 0800054 | ROCK Creek | CR 400E | 91.5 | 00074 |
| 0800055 | Little ROCK Creek | CR 800N | 100 | 00075 |
| 0800056 | PAINT Creek | CR 225E | 78 | 00078 |
| 0800057 | PAINT Creek | CR 450N | 96 | 00080 |
| 0800145 | PAINT Creek | CR 150E | 0 | 00081 |
| 0800059 | Branch of RATTLESNAKE Cr | CR 1000N | 97 | 00082 |
| 0800060 | BACHELOR Run | Old SR 75 | 85.9 | 00083 |

Table 1: Bridge Sufficiency Ratings**County** **Carroll****County Number** **8**

| NBI # | Features Intersected | Facility Carried | Sufficiency Rating | County Bridge # |
|--------------|-----------------------------|-------------------------|---------------------------|------------------------|
| 0800061 | BACHELOR Run | CR 200W | 78.9 | 00084 |
| 0800064 | DEER Creek | MERIDIAN Rd | 82.3 | 00087 |
| 0800065 | BACHELOR Run | CR 100N | 77.9 | 00088 |
| 0800066 | BACHELOR Run | CR 350N | 96 | 00089 |
| 0800067 | BACHELOR Run | CR 300N | 91.5 | 00090 |
| 0800068 | DEER Creek | CR 325E | 100 | 00091 |
| 0800069 | ROCK Creek | CR 850N | 98.9 | 00092 |
| 0800070 | Little ROCK Creek | CR 175W | 86.5 | 00093 |
| 0800071 | RATTLESNAKE Creek | CR 1050N | 97 | 00094 |
| 0800072 | ROCK Creek | CR 225W | 91.5 | 00095 |
| 0800073 | ROCK Creek | CR 300E | 99 | 00096 |
| 0800074 | ROCK Creek | CR 225E | 91.4 | 00097 |
| 0800075 | ROCK Creek | CR 100E | 82 | 00098 |
| 0800076 | SARAH JULIEN Ditch | BICYCLE BRIDGE Rd | 96 | 00101 |
| 0800077 | TIPPECANOE River | BICYCLE BRIDGE Rd | 87.9 | 00102 |
| 0800078 | TIPPECANOE River | CR 725N | 89.2 | 00104 |
| 0800079 | PLEASANT Run | CR 975W | 80 | 00105 |
| 0800120 | RATTLESNAKE Creek | CR 900W | 90.5 | 00106 |
| 0800080 | RATTLESNAKE Creek | CR 925W | 88 | 00107 |
| 0800081 | RATTLESNAKE Creek | CR 925W | 82.9 | 00108 |
| 0800082 | RATTLESNAKE Creek | CR 825W | 97 | 00109 |
| 0800083 | RATTLESNAKE Creek | CR 700W | 79.9 | 00110 |
| 0800084 | RATTLESNAKE Creek | CR 950N | 97 | 00111 |
| 0800085 | RATTLESNAKE Creek | CR 625W | 97 | 00112 |
| 0800086 | RATTLESNAKE Creek | CR 1100N | 80.5 | 00113 |
| 0800087 | RATTLESNAKE Creek | TOWPATH Rd | 65.7 | 00114 |
| 0800088 | POSSUM HOLLOW Creek | TOWPATH Rd | 77.9 | 00115 |
| 0800089 | BURNETTS Creek | CR 300W | 91.5 | 00117 |
| 0800090 | BURNETTS Creek | CR 400W | 97 | 00118 |

Table 1: Bridge Sufficiency Ratings**County** **Carroll****County Number** **8**

| NBI # | Features Intersected | Facility Carried | Sufficiency Rating | County Bridge # |
|--------------|-----------------------------|-------------------------|---------------------------|------------------------|
| 0800091 | DEER Creek | CR 300W | 94.4 | 00119 |
| 0800092 | BRIDGE Creek | CR 200N | 94.4 | 00120 |
| 0800093 | DEER Creek | CR 300N | 46.6 | 00121 |
| 0800094 | WABASH River | BICYCLE BRIDGE Rd | 100 | 00122 |
| 0800095 | SQUAW Branch | CR 550N | 96 | 00123 |
| 0800100 | ROBINSON Branch | Old SR 25 | 52.8 | 00125 |
| 0800096 | BRIDGE Creek | CR 100N | 90.9 | 00126 |
| 0800126 | ROBINSON Branch | CR 600W | 89.8 | 00129 |
| 0800101 | WABASH River | CARROLLTON Rd | 93.3 | 00132 |
| 0800102 | ROCK Creek | CR 50W | 95 | 00134 |
| 0800103 | Middle Fork WILDCAT Cr | CR 350E | 75.7 | 00135 |
| 0800105 | WABASH River | CR 250W | 94 | 00142 |
| 0800106 | Middle Fork WILDCAT Cr | CR 200E | 93.5 | 00143 |
| 0800107 | Little ROCK Creek | CR 1025N | 65.9 | 00144 |
| 0800108 | PLEASANT Run | CR 700N | 98.9 | 00145 |
| 0800125 | LAKE FREEMAN Canal | CR 1100N | 45.5 | 00147 |
| 0800122 | PAINT Creek | CR 500E | 97 | 00148 |
| 0800110 | PAINT Creek | CR 400E | 97 | 00149 |
| 0800111 | Old ERIE Canal | BICYCLE BRIDGE Rd | 95 | 00150 |
| 0800112 | DEER Creek | CR 800W | 85.4 | 00151 |
| 0800127 | LAKE FREEMAN Canal | QUIETWATER Rd | 94.1 | 00152 |
| 0800113 | BACHELOR Run | CR 250S | 87 | 00153 |
| 0800115 | Branch of BURNETTS Cr | TOWPATH Rd | 86.9 | 00157 |
| 0800118 | PAINT Creek | CR 300E | 49.8 | 00180 |
| 0800119 | BURNETTS Creek | TOWPATH Rd | 73.1 | 00181 |
| 0800128 | UNKNOWN | CR 1250W | 97 | 00501 |
| 0800144 | RYAN APPLETON Ditch | CR 750N | 0 | 00502 |

115 Total Bridges in County

Table 1: Bridge Sufficiency Ratings

County **Cass**

County Number **9**

| NBI # | Features Intersected | Facility Carried | Sufficiency Rating | County Bridge # |
|--------------|-----------------------------|-------------------------|---------------------------|------------------------|
| 0900001 | KEANE CREEK | CR 700W | 94.5 | 00001 |
| 0900002 | INDIAN CREEK | CR 525W | 88.7 | 00002 |
| 0900140 | WABASH RIVER(N CROSSING) | 3RD STREET | 98.2 | 00003 |
| 0900004 | HANCOCK DITCH | CR 900N | 94.5 | 00004 |
| 0900144 | GRASSY CREEK | CR 100E | 96 | 00005 |
| 0900005 | KEANE CREEK | CR 1050W | 89.7 | 00006 |
| 0900006 | HANCOCK DITCH | CR 900W | 100 | 00007 |
| 0900007 | KEANE CREEK | ROYAL CENTER PIKE | 94.5 | 00008 |
| 0900141 | WABASH RIVER(S CROSSING) | 3RD STREET | 98.2 | 00009 |
| 0900142 | GOOSE CREEK | BURLINGTON AVE | 99 | 00010 |
| 0900143 | NORFOLK & SOUTHERN R/R | LOGANSPORT RD | 98.7 | 00011 |
| 0900145 | WILLIAMS DITCH | LOGANSPORT RD | 99.5 | 00012 |
| 0900153 | FREDRICKS DITCH | CENTER STREET | 99 | 00013 |
| 0900010 | CROOKED CREEK | CR 1000W | 98 | 00016 |
| 0900012 | KEANE CREEK | CR 900W | 98 | 00017 |
| 0900014 | HANCOCK DITCH | CR 900W | 55.7 | 00019 |
| 0900015 | STRUBHAR DITCH | CR 900W | 92.5 | 00022 |
| 0900154 | STRUBHAR DITCH | CR 650N | 99 | 00023 |
| 0900018 | CROOKED CREEK | INDIAN CREEK ROAD | 52.8 | 00024 |
| 0900019 | CROOKED CREEK | CR 400N | 77.5 | 00026 |
| 0900023 | INDIAN CREEK | CR 300W | 97 | 00032 |
| 0900027 | KEREN NEFF DITCH | CR 550N | 96 | 00045 |
| 0900028 | KEREN NEFF DITCH | CR 600E | 88.5 | 00046 |
| 0900030 | KEREN NEFF DITCH | CR 500E | 98 | 00049 |
| 0900031 | TWELVE MILE CREEK | CR 450N | 99 | 00052 |
| 0900146 | BROWER DITCH | CR 1100E | 74.8 | 00053 |
| 0900147 | TRIBUTARY OF EEL RIVER | CR 400N | 95 | 00055 |
| 0900035 | TWELVE MILE CREEK | CR 775N | 96 | 00058 |
| 0900036 | W BRANCH TWELVE MILE CR. | CR 500N | 85 | 00059 |

Table 1: Bridge Sufficiency Ratings**County** **Cass****County Number** **9**

| NBI # | Features Intersected | Facility Carried | Sufficiency Rating | County Bridge # |
|--------------|-----------------------------|-------------------------|---------------------------|------------------------|
| 0900037 | E BRANCH TWELVE MILE CR. | CR 550N | 99 | 00060 |
| 0900039 | GOOSE CREEK | CR 925N | 97 | 00062 |
| 0900040 | E BRANCH TWELVE MILE CR. | CR 900N | 94.5 | 00063 |
| 0900042 | E BRANCH TWELVE MILE CR. | CR 1050E | 85 | 00065 |
| 0900043 | E BRANCH TWELVE MILE CR. | CR 600N | 99 | 00066 |
| 0900044 | W BRANCH TWELVE MILE CR. | CR 775E | 88.9 | 00067 |
| 0900045 | GOOSE CREEK | CR 450N | 76.5 | 00068 |
| 0900046 | CROOKED CREEK | CR 725W | 90.4 | 00071 |
| 0900047 | CROOKED CREEK | CR 700W | 74.2 | 00072 |
| 0900048 | CROOKED CREEK | CR 100N | 92.5 | 00073 |
| 0900049 | CROOKED CREEK | CR 50S | 94.5 | 00074 |
| 0900050 | CROOKED CREEK | CR 50S | 89.5 | 00077 |
| 0900051 | TRIBUTARY WABASH RIVER | CR 50N | 100 | 00078 |
| 0900052 | CROOKED CREEK | CR 625W | 97 | 00079 |
| 0900053 | CROOKED CREEK | CR 325N | 98 | 00080 |
| 0900054 | CROOKED CREEK | CR 325N | 89.5 | 00081 |
| 0900055 | CROOKED CREEK | CR 250N | 92 | 00082 |
| 0900056 | CROOKED CREEK | CR 500W | 76.5 | 00083 |
| 0900057 | CROOKED CREEK | CR 725W | 96 | 00084 |
| 0900058 | CROOKED CREEK | CR 675W | 96 | 00085 |
| 0900059 | WABASH RIVER | CR 675W | 98.8 | 00087 |
| 0900061 | CROOKED CREEK | CR 450W | 90.5 | 00089 |
| 0900063 | CROOKED CREEK | ROYAL CENTER PIKE | 84 | 00093 |
| 0900064 | CROOKED CREEK | CR 275W | 77.5 | 00095 |
| 0900065 | CROOKED CREEK | CR 300N | 77.5 | 00098 |
| 0900066 | TRIBUTARY WABASH RIVER | SOUTH RIVER ROAD | 99.9 | 00101 |
| 0900067 | TRIBUTARY WABASH RIVER | SOUTH RIVER ROAD | 99.9 | 00102 |
| 0900068 | MINNOW CREEK | SOUTH RIVER RD | 77.5 | 00103 |
| 0900069 | EEL RIVER | CR 450E | 96.2 | 00104 |

Table 1: Bridge Sufficiency Ratings**County** **Cass****County Number** **9**

| NBI # | Features Intersected | Facility Carried | Sufficiency Rating | County Bridge # |
|--------------|-----------------------------|-------------------------|---------------------------|------------------------|
| 0900070 | EEL RIVER | CR 150N | 99.9 | 00105 |
| 0900071 | TRIBUTARY OF EEL RIVER | S. EEL RIVER ROAD | 96 | 00107 |
| 0900072 | EEL RIVER | DAVIS STREET | 81.5 | 00108 |
| 0900073 | TICK CREEK | CR 200N | 97 | 00109 |
| 0900155 | MUD BRANCH | CR 500 EAST | 0 | 00110 |
| 0900074 | TICK CREEK | PERRYSBURG ROAD | 97 | 00111 |
| 0900075 | TICK CREEK | CR 150N | 96 | 00112 |
| 0900076 | WABASH RIVER | CR 600E | 99.6 | 00113 |
| 0900077 | MINNOW CREEK | CR 325E | 61.6 | 00114 |
| 0900078 | EEL RIVER | CR 925E | 97.9 | 00116 |
| 0900079 | TWELVE MILE CREEK | CR 300N | 93.4 | 00118 |
| 0900081 | WILLIAMS DITCH | CR 800E | 94.8 | 00120 |
| 0900082 | WABASH RIVER | 18TH ST | 85 | 00121 |
| 0900083 | WABASH RIVER | CR 825E | 87.2 | 00123 |
| 0900084 | PIPE CREEK | CR 125E | 93.4 | 00124 |
| 0900085 | KEEPS CREEK | CR 350E | 96 | 00125 |
| 0900148 | TRIBUTARY OF GRANTS RUN | CR 225S | 88.5 | 00126 |
| 0900086 | KEEPS CREEK | CR 675E | 85 | 00127 |
| 0900087 | LITTLE ROCK CREEK | OLD KOKOMO PIKE | 94.5 | 00129 |
| 0900088 | BIG ROCK CREEK | OLD KOKOMO PIKE | 100 | 00130 |
| 0900089 | ANSBERRY BIRD DITCH | OLD KOKOMO PIKE | 90.7 | 00131 |
| 0900090 | BIG ROCK CREEK | CR 600S | 90.7 | 00132 |
| 0900091 | BIG ROCK CREEK | CR 600S | 97 | 00133 |
| 0900093 | LITTLE ROCK CREEK | CR 200E | 90.4 | 00135 |
| 0900094 | BIG ROCK CREEK | CR 200E | 96.9 | 00136 |
| 0900095 | BIG ROCK CREEK | CR 300E | 97 | 00137 |
| 0900096 | LITTLE ROCK CREEK | CR 500S | 79.7 | 00138 |
| 0900097 | BIG ROCK CREEK | CR 650S | 89.5 | 00139 |
| 0900098 | BIG ROCK CREEK | CR 400E | 91.7 | 00140 |

Table 1: Bridge Sufficiency Ratings**County** **Cass****County Number** **9**

| NBI # | Features Intersected | Facility Carried | Sufficiency Rating | County Bridge # |
|--------------|-----------------------------|-------------------------|---------------------------|------------------------|
| 0900099 | LITTLE DEER CREEK | CR 500S | 94.7 | 00142 |
| 0900100 | PIPE CREEK | CR 850E | 89 | 00143 |
| 0900101 | LITTLE DEER CREEK | CR 850E | 100 | 00144 |
| 0900102 | PIPE CREEK | CR 350S | 91.5 | 00146 |
| 0900103 | LITTLE DEER CREEK | CR 350S | 90.7 | 00147 |
| 0900104 | PIPE CREEK | CR 925E | 92.5 | 00148 |
| 0900105 | PIPE CREEK | CR 250S | 90 | 00149 |
| 0900108 | DEER CREEK | CR 50E | 92.5 | 00152 |
| 0900109 | DEER CREEK | CR 700E | 98.9 | 00153 |
| 0900149 | HYMAN DITCH | CR 1300S | 97 | 00154 |
| 0900110 | DEER CREEK | CR 300E | 94.5 | 00155 |
| 0900111 | DEER CREEK - N CHANNEL | CR 400E | 94.5 | 00156 |
| 0900112 | DEER CREEK - S CHANNEL | CR 400E | 94.5 | 00157 |
| 0900113 | DEER CREEK | CR 500E | 99 | 00158 |
| 0900114 | DEER CREEK | MORGAN HILL RD | 94.5 | 00159 |
| 0900115 | ANSBERRY BIRD DITCH | CR 200E | 90.7 | 00160 |
| 0900138 | ANSBERRY BIRD DITCH | CR 800S | 90.7 | 00161 |
| 0900116 | SOUTH FORK DEER CREEK | CR 1100E | 94.5 | 00162 |
| 0900117 | BRANCH OF DEER CREEK | CR 1100E | 97 | 00163 |
| 0900150 | TRIB. OF S. FORK DEER CK | CR 900E | 96 | 00164 |
| 0900119 | DEER CREEK | CR 1000E | 90.7 | 00165 |
| 0900120 | SOUTH FORK OF DEER CREEK | CR 1000E | 85.9 | 00166 |
| 0900121 | SOUTH FORK OF DEER CREEK | CR 1300S | 96 | 00167 |
| 0900122 | SOUTH FORK OF DEER CREEK | CR 950E | 85.9 | 00168 |
| 0900123 | SOUTH FORK OF DEER CREEK | CR 1150S | 90.7 | 00169 |
| 0900124 | S FORK OF DEER CREEK | CR 1225S | 94.5 | 00170 |
| 0900125 | DEER CREEK | LINCOLN PIKE | 94.5 | 00171 |
| 0900126 | FIELD RUNOFF | CR 400E | 97 | 00172 |
| 0900127 | BRANCH OF DEER CREEK | CR 1175S | 97 | 00173 |

Table 1: Bridge Sufficiency Ratings

County **Cass**
County Number **9**

| NBI # | Features Intersected | Facility Carried | Sufficiency Rating | County Bridge # |
|--------------|-----------------------------|-------------------------|---------------------------|------------------------|
| 0900128 | LITTLE DEER CREEK | CR 450S | 88.5 | 00181 |
| 0900129 | BIG ROCK CREEK | CR 550E | 34.7 | 00185 |
| 0900137 | CONRAIL RR | CR 250S | 15.7 | 00203 |
| 0900132 | GOOSE CREEK | BIDDLE ST | 96.9 | 00503 |
| 0900133 | GOOSE CREEK | CULBERTSON ST | 97 | 00504 |
| 0900152 | GOOSE CREEK | BARTLETT ST | 98 | 00506 |
| 0900139 | GOOSE CREEK | SHULTZ & KLOENNE | 98 | 00507 |
| 0900151 | GOOSE CREEK | HUMPHREY ST | 99 | 00508 |

124 Total Bridges in County

Table 1: Bridge Sufficiency Ratings**County Clark****County Number 10**

| NBI # | Features Intersected | Facility Carried | Sufficiency Rating | County Bridge # |
|--------------|-----------------------------|-------------------------|---------------------------|------------------------|
| 1000001 | LANCASSANGE Creek | UTICA PIKE | 45.2 | 00003 |
| 1000002 | LENTZIER Creek | NEW CHAPEL Rd | 89.6 | 00004 |
| 1000003 | MUDDY Fork | BROWN HOLLOW Rd | 84.4 | 00005 |
| 1000004 | LICK Run | COOPER Rd | 77.6 | 00006 |
| 1000005 | MILLER Fork | BROWNSTOWN Rd | 95.5 | 00008 |
| 1000006 | LENTZIER Creek | UTICA-SELLERSBG.Rd | 83.3 | 00010 |
| 1000007 | PLEASANT Run | BETHANY Rd | 99.9 | 00011 |
| 1000129 | Branch of SILVER Creek | GUTFORD Rd | 99.9 | 00012 |
| 1000009 | SILVER Creek | SELLERSBURG Rd | 99.7 | 00013 |
| 1000010 | PLEASANT Run | STACEY Rd | 87.9 | 00014 |
| 1000011 | PLEASANT Run | SALEM NOBLE Rd | 87.3 | 00015 |
| 1000012 | MUDDY Fork Creek | PERRY CROSSING Rd | 87.8 | 00016 |
| 1000013 | SILVER Creek | BUD PRATHER Rd | 89.9 | 00017 |
| 1000014 | ELK Run | ALLENTOWN Rd | 99.9 | 00018 |
| 1000015 | SINKING Fork | BRICK CHURCH Rd | 89.9 | 00019 |
| 1000016 | SINKING Fork | CHARLTN/MEMPHIS Rc | 84.3 | 00021 |
| 1000017 | SILVER Creek | CHASTWN/MEMPHIS R | 91 | 00022 |
| 1000018 | SILVER Creek | KILLEN Rd | 96.9 | 00023 |
| 1000125 | GRAIN Run | HEBRON CHURCH Rd | 81.8 | 00024 |
| 1000019 | MILLER Fork | CANEY Rd | 73.4 | 00025 |
| 1000020 | MILLER Fork | PRALL HILL Rd | 100 | 00026 |
| 1000126 | Unknown | NEW MARKET-CHAS R | 84.3 | 00029 |
| 1000021 | POLK Run | ZIMMERMAN Rd | 82.7 | 00030 |
| 1000022 | FOURTEEN MILE Creek | ZIMMERMAN Rd | 91.6 | 00031 |
| 1000023 | HENTHORN Branch | NEW MARKET Rd | 84.8 | 00032 |
| 1000024 | DRY Branch | NEW MARKET-CHAS R | 87.3 | 00033 |
| 1000025 | NINE PENNY Branch | NEW MARKET-CHAS R | 93.8 | 00034 |
| 1000026 | SINKING Fork | STONY POINT Rd | 72.2 | 00035 |
| 1000027 | SINKING Fork | STRICKER Rd | 82.9 | 00036 |

Table 1: Bridge Sufficiency Ratings**County Clark****County Number 10**

| NBI # | Features Intersected | Facility Carried | Sufficiency Rating | County Bridge # |
|--------------|-----------------------------|-------------------------|---------------------------|------------------------|
| 1000028 | SINKING Fork | WHITTING HILL Rd | 82.2 | 00037 |
| 1000029 | SINKING Fork | FOX Rd | 91.4 | 00038 |
| 1000030 | SINKING Fork | MT LEBANON Rd | 82.4 | 00039 |
| 1000031 | SINKING Fork | LEON PRALL Rd | 94.4 | 00040 |
| 1000032 | SINKING Fork | HARRY HUGHES Rd | 82.6 | 00041 |
| 1000113 | Branch of BULL Creek | HIBERNIA Rd | 87.3 | 00042 |
| 1000033 | HENTHORN Branch | FRY Rd | 93.4 | 00043 |
| 1000034 | FLAG Run | WESTPORT Rd | 78.8 | 00044 |
| 1000035 | FOURTEEN MILE Creek | NEW WASHINGTON Rd | 92.3 | 00045 |
| 1000036 | Branch of 14 MILE Creek | NEW MARKET Rd | 97.4 | 00046 |
| 1000037 | ROGERS Run | NEW MARKET Rd | 94.4 | 00047 |
| 1000038 | FOURTEEN MILE Creek | WESTPORT Rd | 94.1 | 00048 |
| 1000039 | CAMP Creek | BETHLEHEM Rd | 90.9 | 00049 |
| 1000040 | CAMP Creek | CHARLES.-BETHLEHEM | 98.5 | 00050 |
| 1000041 | Little CAMP Creek | FLINT RIDGE Rd | 80.8 | 00051 |
| 1000042 | Branch of ROGERS Run | MICHIGAN Rd | 84.4 | 00052 |
| 1000043 | BULL Creek | BLUE RIDGE Rd | 89.7 | 00053 |
| 1000044 | BULL Creek | BLUE RIDGE Rd | 96.8 | 00054 |
| 1000045 | East Fork | CARROLL Rd | 98 | 00055 |
| 1000046 | Branch of CLEGG Creek | HENRYVILLE-OTISCO | 84.4 | 00056 |
| 1000047 | SILVER Creek | CANEY Rd | 91.2 | 00057 |
| 1000048 | East Fork | KETTLE BOTTOM Rd | 89.8 | 00058 |
| 1000049 | ROGERS Run | MICHIGAN Rd | 71.8 | 00059 |
| 1000050 | East Fork | FRANK FISHER Rd | 86.9 | 00060 |
| 1000051 | West Fork | MAXWELL Rd | 94.4 | 00061 |
| 1000052 | SILVER Creek | MURPHY Rd | 94.4 | 00062 |
| 1000053 | SILVER Creek | ELROD Rd | 51.5 | 00063 |
| 1000054 | FOURTEEN MILE Creek | MARION MARTIN Rd | 94.4 | 00064 |
| 1000055 | Branch of 14 MILE Creek | HENDERSON Rd | 77.4 | 00065 |

Table 1: Bridge Sufficiency Ratings**County Clark****County Number 10**

| NBI # | Features Intersected | Facility Carried | Sufficiency Rating | County Bridge # |
|--------------|-----------------------------|-------------------------|---------------------------|------------------------|
| 1000056 | East Fork | MARBLE HILL Rd | 96.9 | 00066 |
| 1000057 | ROGERS Run | CLAPP Rd | 89.9 | 00067 |
| 1000058 | CLEGG Creek | DIETERLEN Rd | 85.3 | 00068 |
| 1000059 | WOLF Run | FRONT St | 99 | 00069 |
| 1000137 | Branch of SILVER Creek | CHURCH Rd | 81.4 | 00070 |
| 1000060 | UPPER SILVER Creek | SAWMILL Rd | 87.3 | 00071 |
| 1000115 | Branch of SILVER Creek | BEAGLE CLUB Rd | 87.9 | 00072 |
| 1000061 | MILLER Fork | COUNTRY LAKE Rd | 77.4 | 00073 |
| 1000121 | Branch of EAST Fork | KETTLE BOTTOM Rd | 88.9 | 00074 |
| 1000062 | CANEY Fork | BLUE LICK Rd | 82.9 | 00075 |
| 1000138 | VOTE Run | BLUE LICK Rd | 75.7 | 00076 |
| 1000064 | RIGHT Branch | PIXLEY KNOB Rd | 98.6 | 00077 |
| 1000065 | BLUE LICK Creek | BLUE LICK Rd | 93.8 | 00078 |
| 1000066 | BOWERY Creek | BLUE LICK Rd | 81.1 | 00079 |
| 1000122 | Branch of SILVER Creek | WEAVER Rd | 94.5 | 00080 |
| 1000123 | Branch of SILVER Creek | BEAGLE CLUB Rd | 94.4 | 00081 |
| 1000067 | VOTE Run | HOUSER Rd | 84.3 | 00082 |
| 1000068 | BLUE LICK Creek | ALEX. BIGGS Rd | 94.4 | 00083 |
| 1000069 | MUDDY Fork | EBENEZER CH Rd | 75.9 | 00084 |
| 1000070 | Branch of MUDDY Fork | WILSON SWITCH Rd | 92.9 | 00085 |
| 1000071 | MUDDY Fork | WILSON SWITCH Rd | 99.9 | 00086 |
| 1000072 | RIGHT Branch | BARTLE KNOB Rd | 82.3 | 00087 |
| 1000073 | LEFT Branch Creek | BARTLE KNOB Rd | 84.8 | 00088 |
| 1000074 | SOUDERS Branch | DAISY HILL Rd | 83.9 | 00089 |
| 1000075 | WRONG Branch | MOUNTAIN GROVE Rd | 95 | 00090 |
| 1000076 | INDIAN Creek | ST JOHNS Rd | 97.6 | 00091 |
| 1000077 | LEFT Branch Creek | MOUNTAIN GROVE Rd | 83.5 | 00092 |
| 1000078 | FORDYCE Branch | BORDEN Rd | 76.4 | 00093 |
| 1000124 | BOWERY Creek | REED Rd | 81.9 | 00094 |

Table 1: Bridge Sufficiency Ratings**County Clark****County Number 10**

| NBI # | Features Intersected | Facility Carried | Sufficiency Rating | County Bridge # |
|--------------|-----------------------------|-------------------------|---------------------------|------------------------|
| 1000079 | Little INDIAN Creek | WIESEKA HILL Rd | 71.4 | 00095 |
| 1000080 | MUDDY Fork | BROOM HILL Rd | 80.5 | 00096 |
| 1000136 | Tributary to CAMP Creek | BOYER Rd | 99.9 | 00097 |
| 1000081 | MUDDY Fork | CARWOOD Rd | 99.9 | 00098 |
| 1000082 | CAMPBELL Branch | SMITH Rd | 85.9 | 00099 |
| 1000130 | Tributary to CAMP Creek | BOYER Rd | 91.9 | 00100 |
| 1000083 | NINE PENNY Branch | TUNNEL MILL Rd | 88.8 | 00101 |
| 1000084 | FOURTEEN MILE Creek | TUNNEL MILL Rd | 94.3 | 00102 |
| 1000085 | BIG Branch | TUNNEL MILL Rd | 92.4 | 00103 |
| 1000104 | POLK Run | TUNNEL MILL Rd | 86.8 | 00104 |
| 1000086 | FLAG Run | TUNNEL MILL Rd | 84.3 | 00105 |
| 1000135 | PLUM Run | PAYNE-KOEHLER Rd | 97 | 00108 |
| 1000087 | Branch of EAST Fork | FRANK FISHER Rd | 85.9 | 00114 |
| 1000088 | YANKEE Creek | SALEM CHURCH Rd | 89.9 | 00115 |
| 1000131 | Br of E Fork 14 MILE Cr | TAFLINGER Rd | 92 | 00116 |
| 1000132 | Branch of LANCASSANGE Cr | SEILO RIDGE N. | 97 | 00117 |
| 1000133 | Branch of LANCASSANGE Cr | BLUEBERRY Way | 97 | 00118 |
| 1000134 | Br of E Fork 14 MILE Cr | KETTLE BOTTOM Rd | 87.4 | 00119 |
| 1000089 | BATTLE Creek | UTICA PIKE | 82.3 | 00120 |
| 1000090 | Branch of 14 MILE Creek | MICHIGAN Rd | 85.4 | 00127 |
| 1000105 | CAMP Run | NEW ALBANY St | 56.5 | 00129 |
| 1000091 | SILVER Creek | HEIL Rd | 99.9 | 00136 |
| 1000092 | SILVER Creek | HEBRON CHURCH Rd | 91.7 | 00137 |
| 1000095 | MILLER Fork | HEBRON CHURCH Rd | 81.4 | 00141 |
| 1000096 | CARR-PEYTON Branch | CHARTWN/MEMPHIS R | 76.6 | 00145 |
| 1000140 | MILLER FORK | Old SR 160 | 98.3 | 00150 |
| 1000141 | SILVER CREEK | SR 160 | 67.6 | 00151 |
| 1000142 | SINKING FORK | SR 160 | 59.6 | 00151 |
| 1000143 | SUGAR RUN | SR 160 | 76.6 | 00143 |

Table 1: Bridge Sufficiency Ratings

County Clark

County Number 10

| NBI # | Features Intersected | Facility Carried | Sufficiency Rating | County Bridge # |
|--------------|-----------------------------|-------------------------|---------------------------|------------------------|
| 1000144 | SILVER CREEK | OLD SR 60 (NOW 60x | 89.6 | 00154 |
| 1000145 | SILVER CREEK & FR. RD. | Browns Station Way | 80 | 00155 |
| 1000097 | SILVER Creek | BEAGLE CLUB Rd | 89.9 | 00200 |
| 1000099 | MUDDY Fork | West St | 98.7 | 00202 |
| 1000100 | FLAG Run | HENDERSON Rd | 86.4 | 00204 |
| 1000101 | LANCASSANGE Creek | CAPITOL HILL Dr | 67.4 | 00207 |
| 1000102 | LANCASSANGE Creek | PRESIDENTAL PLACE | 66.1 | 00208 |
| 1000103 | FORDYCE Branch | MCKINLEY St | 92.3 | 00302 |
| 1000117 | MILL Creek | WILLINGER Ln | 73.2 | 00400 |
| 1000127 | LENTIGIER Creek | UTICA PIKE | 79.3 | 00401 |
| 1000106 | Little CAMP Creek | BETHLEHEM-NEW WA: | 98.8 | 00402 |
| 1000118 | LANCASSANGE Creek | LANCASSANGE Dr | 90 | 00403 |
| 1000119 | LANCASSANGE Creek | ALLISON Ln | 96.6 | 00404 |
| 1000120 | LANCASSANGE Creek | MIDDLE Rd | 78 | 00405 |
| 1000107 | CAMP Run | POPP Ave | 94.9 | 00406 |
| 1000128 | LICK Run Branch | CRUMS Ln | 100 | 00407 |
| 1000108 | SOUDERS Branch | West MAIN St | 86 | 00408 |
| 1000109 | MILL Creek | ALLISON Ln | 80.6 | 00409 |
| 1000110 | MILL Creek | HAMBURG Pike | 49.2 | 00410 |
| 1000111 | Mill Creek | Hospitality Way | 0 | 00411 |
| 1000112 | Mill Creek | Eastern Boulevard | 0 | 00412 |
| 1000116 | CSX RR | Old SR 62 | 84 | 00413 |
| 1000139 | Pleasant Run | Spring Street | 0 | 00414 |

139 Total Bridges in County

Table 1: Bridge Sufficiency Ratings

| County | Clay | | | |
|----------------------|-----------------------------|-------------------------|---------------------------|------------------------|
| County Number | 11 | | | |
| NBI # | Features Intersected | Facility Carried | Sufficiency Rating | County Bridge # |
| 1100001 | OTTER Creek | CR 200W | 31 | 00001 |
| 1100002 | Little Creek | CR 200W | 77 | 00002 |
| 1100259 | OTTER Creek | CR 200W | 78 | 00003 |
| 1100004 | N Branch of Otter Creek | CR 300W | 75.2 | 00004 |
| 1100005 | Little Creek | CR 300W | 90.4 | 00005 |
| 1100006 | OTTER Creek | CR 300W | 99.9 | 00006 |
| 1100007 | OTTER Creek | CR 1100N | 90.5 | 00007 |
| 1100009 | Little Creek | CR 400W | 64.5 | 00009 |
| 1100010 | OTTER Creek | Kennedy Crossng Rd | 79.1 | 00010 |
| 1100011 | Waterworks Creek | Kennedy Crossng Rd | 91.4 | 00011 |
| 1100012 | Peniel Run | CR 950N | 31.8 | 00012 |
| 1100014 | OTTER Creek | CR 425W | 59.7 | 00014 |
| 1100015 | N Branch of Otter Creek | Rock Run Church Rd | 78.2 | 00015 |
| 1100016 | OTTER Creek | MURPHY Rd | 64.6 | 00017 |
| 1100017 | Billy Creek | CR 200E | 81.3 | 00018 |
| 1100018 | OTTER Creek | CR 1350N | 26.1 | 00019 |
| 1100019 | Billy Creek | CR 900N | 75.9 | 00020 |
| 1100020 | CROYS Creek | CR 900N | 95.9 | 00021 |
| 1100021 | Gun Creek | CR 900N | 87.4 | 00022 |
| 1100025 | Van Buren Creek | CR 300E | 75.7 | 00026 |
| 1100028 | CROYS Creek | CR 400E | 34.4 | 00029 |
| 1100030 | OTTER Creek | CR 1200N | 86.9 | 00031 |
| 1100032 | Van Buren Creek | CR 1200N | 67 | 00033 |
| 1100034 | CROYS Creek | CR 1300N | 100 | 00035 |
| 1100037 | CROYS Creek | CR 350E | 25.8 | 00038 |
| 1100039 | CROYS Creek | CR 1400N | 91.7 | 00041 |
| 1100041 | PRAIRIE Creek | CR 200W | 26.9 | 00044 |
| 1100043 | Branch of CROOKED Creek | CR 300N | 42.7 | 00046 |
| 1100046 | Little Birch Creek | CR 300W | 25.3 | 00050 |

Table 1: Bridge Sufficiency Ratings**County Clay****County Number 11**

| NBI # | Features Intersected | Facility Carried | Sufficiency Rating | County Bridge # |
|--------------|-----------------------------|-------------------------|---------------------------|------------------------|
| 1100049 | Branch of LOST Creek | CR 675W | 79.4 | 00053 |
| 1100051 | SULPHUR Creek | CR 650W | 96 | 00055 |
| 1100053 | Branch of Birch Creek | CR 700N | 23.3 | 00057 |
| 1100056 | Branch of LOST Creek | Happy Holler Rd | 15 | 00061 |
| 1100057 | BIRCH Creek | CR 800N | 87.9 | 00063 |
| 1100058 | Sulfur Creek | CR 425E | 77.4 | 00064 |
| 1100061 | BIRCH Creek | CR 600N | 84.4 | 00069 |
| 1100062 | East Fork of Birch Creek | CR 600N | 91.2 | 00070 |
| 1100063 | CROYS Creek | CR 500E | 91.5 | 00071 |
| 1100064 | CROYS Creek | CR 800N | 73.7 | 00072 |
| 1100260 | Gun Creek | CR 800N | 92.5 | 00073 |
| 1100067 | BIRCH Creek | CR 500N | 88.9 | 00076 |
| 1100068 | PRAIRIE Creek | CR 25W | 72.9 | 00077 |
| 1100069 | BIRCH Creek | CR 300N | 81.1 | 00078 |
| 1100071 | McIntyre Creek | CR 300N | 90.5 | 00080 |
| 1100072 | Branch of McIntyre Creek | CR 400E | 59.7 | 00081 |
| 1100073 | Wesley Drain | CR 400E | 54.6 | 00082 |
| 1100074 | Billy Creek | CR 400E | 89.5 | 00083 |
| 1100273 | CROYS Creek | CR 400E | 0 | 00084 |
| 1100077 | Branch of McIntyre Creek | CR 350E | 41.3 | 00089 |
| 1100078 | Branch of McIntyre Creek | CR 300E | 77.8 | 00090 |
| 1100079 | Billy Creek | CR 300E | 90.4 | 00091 |
| 1100271 | Br of E Fork Birch Cr | CR 100E | 0 | 00095 |
| 1100083 | Illinois Creek | CR 500N | 56.3 | 00096 |
| 1100087 | BIG Slough Creek | CR 100S | 28.3 | 00104 |
| 1100088 | BRUSH Creek | CR 150S | 81 | 00105 |
| 1100089 | BIRCH Creek | CR 150S | 83.5 | 00106 |
| 1100090 | BIRCH Creek | CR 300S | 95.9 | 00107 |
| 1100092 | Clear Branch | CR 300S | 88.9 | 00109 |

Table 1: Bridge Sufficiency Ratings**County** **Clay****County Number** **11**

| NBI # | Features Intersected | Facility Carried | Sufficiency Rating | County Bridge # |
|--------------|-----------------------------|-------------------------|---------------------------|------------------------|
| 1100094 | CROOKED Creek | CR 200N | 20.7 | 00116 |
| 1100097 | Branch of HONEY Creek | Lwr Bloomington Rd | 74.7 | 00119 |
| 1100264 | Crooked Creek | L. Bloomington Rd | 0 | 00121 |
| 1100100 | BIG Slough Creek | CR 650W | 23.5 | 00122 |
| 1100101 | Branch of Birch Creek | CR 250W | 54.3 | 00123 |
| 1100102 | BRUSH Creek | CR 250W | 89.5 | 00124 |
| 1100105 | BIRCH Creek | CR 200S | 23.9 | 00127 |
| 1100106 | Branch of Birch Creek | CR 200S | 24.3 | 00128 |
| 1100108 | BIG Slough Creek | CR 300S | 90.5 | 00131 |
| 1100110 | Branch of Big Slough Cr | CR 600W | 66 | 00133 |
| 1100111 | EEL River | CR 200E | 98.9 | 00134 |
| 1100112 | Conneley Ditch | CR 200E | 78 | 00135 |
| 1100116 | SULPHER Creek | RIVER Rd | 81.5 | 00139 |
| 1100121 | BIRCH Creek | CR 200N | 99.9 | 00144 |
| 1100122 | Branch of Birch Creek | CR 200N | 61.9 | 00145 |
| 1100124 | McIntyre Creek | CR 200N | 93.8 | 00148 |
| 1100125 | HOG CREEK | CR 300E | 85 | 00149 |
| 1100128 | McIntyre Creek | Sonnefield Rd | 87.5 | 00155 |
| 1100131 | SIX MILE Creek | CR 550E | 84.9 | 00158 |
| 1100134 | SIX MILE Creek | CR 700E | 78 | 00161 |
| 1100256 | SIX MILE Creek | CR 825E | 90.5 | 00162 |
| 1100136 | JORDAN Creek | CR 800E | 76.9 | 00163 |
| 1100137 | Muddy Branch | CR 800E | 30.5 | 00164 |
| 1100138 | JORDAN Creek | Bowlg Green/Poland | 62.7 | 00165 |
| 1100257 | JORDAN Creek | CR 875E | 90.7 | 00166 |
| 1100140 | Branch of Jordan Creek | CR 50N | 66.9 | 00168 |
| 1100142 | Branch Little Slough Cr | CR 600W | 73.3 | 00170 |
| 1100143 | SPLUNGE Creek | CR 600W | 20.8 | 00171 |
| 1100144 | Branch of SPLUNGE Creek | CR 600W | 55.8 | 00172 |

Table 1: Bridge Sufficiency Ratings**County** **Clay****County Number** **11**

| NBI # | Features Intersected | Facility Carried | Sufficiency Rating | County Bridge # |
|--------------|-----------------------------|-------------------------|---------------------------|------------------------|
| 1100145 | Branch of Big Slough Cr | CR 600W | 53.9 | 00173 |
| 1100147 | Watkins Creek | CR 600W | 96 | 00175 |
| 1100148 | Branch of Big Slough Cr | CR 600S | 75.9 | 00176 |
| 1100149 | BIG Slough Creek | CR 535W | 69.1 | 00177 |
| 1100151 | Branch of Birch Creek | CR 200W | 92 | 00179 |
| 1100155 | Clear Branch | CR 450S | 78 | 00183 |
| 1100156 | Clear Branch | CR 400S | 65.8 | 00185 |
| 1100157 | EEL River | CR 600S | 98.9 | 00186 |
| 1100159 | Lafferty Ditch | CR 600S | 89 | 00188 |
| 1100160 | Conneley Ditch | CR 600S | 94.5 | 00189 |
| 1100161 | Branch of Conneley Ditch | CR 100W | 20.8 | 00190 |
| 1100162 | Branch of Conneley Ditch | CR 750S | 90.5 | 00191 |
| 1100163 | Conneley Ditch | CR 750S | 78 | 00192 |
| 1100164 | Lafferty Ditch | CR 750S | 52.3 | 00193 |
| 1100165 | Watkins Creek | CR 500W | 84.4 | 00194 |
| 1100166 | Branch of Lafferty Ditch | CR 300W | 62 | 00199 |
| 1100171 | Conneley Ditch | CR 700S | 89.2 | 00204 |
| 1100172 | Lafferty Ditch | CR 700S | 84.1 | 00205 |
| 1100174 | Conneley Ditch | CR 900S | 83.4 | 00207 |
| 1100175 | EEL River | TOWPATH Rd | 16.6 | 00208 |
| 1100176 | Branch of Conneley Ditch | FIRST St | 29.3 | 00211 |
| 1100178 | Conneley Ditch | CR 75W | 90.5 | 00213 |
| 1100179 | Conneley Ditch | CR 50E | 90.5 | 00214 |
| 1100182 | Conneley Ditch | CR 400S | 96 | 00218 |
| 1100184 | Branch of Conneley Ditch | CR 500S | 74 | 00220 |
| 1100185 | Branch of White Oak Cr | CR 900S | 44.3 | 00223 |
| 1100187 | Conneley Ditch | CR 200W | 39.5 | 00225 |
| 1100188 | Conneley Ditch | CR 1100S | 87.2 | 00226 |
| 1100189 | Conneley Ditch | CR 1200S | 87.9 | 00227 |

Table 1: Bridge Sufficiency Ratings

| County | Clay | | | | |
|----------------------|-----------------------------|-------------------------|---------------------------|------------------------|--|
| County Number | 11 | | | | |
| NBI # | Features Intersected | Facility Carried | Sufficiency Rating | County Bridge # | |
| 1100190 | Conneley Ditch | CR 1000S | 84.5 | 00228 | |
| 1100194 | Lafferty Ditch | CR 1000S | 89.2 | 00232 | |
| 1100195 | Wabash & Erie Canal | CR 1300S | 90.5 | 00237 | |
| 1100196 | Br Wabash & Erie Canal | CR 1300S | 81.5 | 00239 | |
| 1100198 | Wabash & Erie Canal | CR 1150S | 34.7 | 00241 | |
| 1100199 | Br Wabash & Erie Canal | CR 500W | 96 | 00242 | |
| 1100258 | NATURAL Drain | CR 400W | 91.5 | 00243 | |
| 1100272 | Br Wabash & Erie Canal | CR 400W | 0 | 00245 | |
| 1100203 | Br Wabash & Erie Canal | CR 400W | 91.5 | 00246 | |
| 1100204 | Wabash & Erie Canal | Canal Rd | 34.1 | 00247 | |
| 1100206 | Br Wabash & Erie Canal | CR 500W | 27.1 | 00249 | |
| 1100207 | Br Wabash & Erie Canal | CR 1450S | 27.5 | 00250 | |
| 1100208 | Br Wabash & Erie Canal | CR 400W | 38 | 00251 | |
| 1100209 | Br Wabash & Erie Canal | CR 400W | 50 | 00252 | |
| 1100210 | Br Wabash & Erie Canal | CR 1350S | 19.9 | 00253 | |
| 1100211 | Br Wabash & Erie Canal | CR 1350S | 30.4 | 00254 | |
| 1100261 | POND Creek | CR 1300S | 95 | 00266 | |
| 1100223 | POND Creek | CR 200E | 57.3 | 00267 | |
| 1100225 | White Oak Creek | CR 1375S | 85.5 | 00269 | |
| 1100226 | White Oak Creek | CR 1200S | 78 | 00270 | |
| 1100227 | White Oak Creek | CR 1250S | 80 | 00272 | |
| 1100228 | Wabash & Erie Canal | CR 1400S | 68.7 | 00273 | |
| 1100229 | Wabash & Erie Canal | CR 100E | 25.3 | 00274 | |
| 1100233 | Wabash & Erie Canal | CR 1350S | 74 | 00278 | |
| 1100237 | CONRAIL RR | CR 200W | 29.7 | 00301 | |
| 1100254 | CONRAIL RR | Lena Rd | 99 | 00310 | |
| 1100270 | Van Buren Creek | CR 1300N | 85.5 | 00311 | |
| 1100239 | Lafferty Ditch | CR 300W | 40.3 | 00329 | |
| 1100242 | Branch of Conneley Ditch | Lankford St | 30.4 | 00333 | |

Table 1: Bridge Sufficiency Ratings**County** **Clay****County Number** **11**

| NBI # | Features Intersected | Facility Carried | Sufficiency Rating | County Bridge # |
|--------------|-----------------------------|-------------------------|---------------------------|------------------------|
| 1100243 | Branch of LOST Creek | CR 650N | 78 | 00334 |
| 1100262 | Branch of Conneley Ditch | CR 950S | 78 | 00400 |
| 1100263 | Drainage Ditch | CR 100E | 0 | 00401 |
| 1100265 | Drainage Ditch | CR 100S | 0 | 00402 |
| 1100266 | Little Branch Creek | CR 600N | 0 | 00403 |
| 1100267 | Clear Branch Creek | CR 200S | 0 | 00404 |
| 1100268 | Knob Creek | CR 700E | 0 | 00405 |
| 1100269 | Canaan Run | CR 500E | 0 | 00406 |
| 1100251 | Ahle Meyer Branch | CR 700E | 97 | 00500 |
| 1100246 | Branch of Turkey Creek | CR 200E | 76.9 | 00634 |
| 1100249 | Lateral #4 | CR 1300S | 97 | 00744 |
| 1100250 | Trib to McIntyre Creek | CR 400E | 89.2 | 00745 |

157 Total Bridges in County

Table 1: Bridge Sufficiency Ratings**County** **Clinton****County Number** **12**

| NBI # | Features Intersected | Facility Carried | Sufficiency Rating | County Bridge # |
|--------------|-----------------------------|-------------------------|---------------------------|------------------------|
| 1200010 | Middle Fork WILDCAT Cr | CR 500E | 90.5 | 00001 |
| 1200011 | CAMPBELLS Run | CR 800N | 99 | 00002 |
| 1200012 | CRIFE Run | CR 800N | 95.9 | 00003 |
| 1200013 | DUNK Creek | CR 800N | 87.8 | 00004 |
| 1200014 | CAMPBELLS Run | CR 100E | 97 | 00005 |
| 1200015 | CAMPBELLS Run | CR 000E/W | 90.4 | 00006 |
| 1200016 | ROBINSON Branch | CR 30W | 96 | 00007 |
| 1200017 | CAMPBELLS Run | CR 200W | 91 | 00009 |
| 1200018 | CAMPBELLS Run | CR 300W | 96 | 00010 |
| 1200019 | South Fork WILDCAT Creek | CR 120E | 90.4 | 00011 |
| 1200020 | KILMORE Creek | CR 175E | 80.4 | 00012 |
| 1200021 | CAMPBELLS Run | CR 700N | 89.4 | 00013 |
| 1200022 | CAMPBELLS Run | CR 700N | 90.4 | 00014 |
| 1200023 | CAMPBELLS Run | CR 700N | 77.9 | 00015 |
| 1200024 | CRIFE Run | CR 700N | 47.7 | 00016 |
| 1200025 | DUNK Creek | CR 700N | 85 | 00017 |
| 1200027 | CAMPBELLS Run | CR 600W | 99 | 00019 |
| 1200028 | CRIFE Run | CR 600W | 97 | 00020 |
| 1200029 | CRIFE Run | CR 750N | 61.7 | 00021 |
| 1200030 | CRIFE Run | CR 500W | 96 | 00022 |
| 1200031 | CAMPBELLS Run | CR 675W | 89.4 | 00023 |
| 1200032 | Middle Fork WILDCAT Cr | CR 675W | 96 | 00024 |
| 1200033 | DUNK Creek | CR 850W | 75.9 | 00025 |
| 1200034 | South Fork WILDCAT Creek | CR 400W | 63.4 | 00026 |
| 1200035 | HOG Run | CR 800W | 45.1 | 00028 |
| 1200036 | HOG Run | CR 950W | 90.5 | 00029 |
| 1200037 | HOG Run | CR 900W | 43.3 | 00030 |
| 1200038 | KILMORE Creek | CR 580W | 89.9 | 00031 |
| 1200039 | South Fork WILDCAT Creek | CR 575W | 48 | 00032 |

Table 1: Bridge Sufficiency Ratings**County** **Clinton****County Number** **12**

| NBI # | Features Intersected | Facility Carried | Sufficiency Rating | County Bridge # |
|--------------|-----------------------------|-------------------------|---------------------------|------------------------|
| 1200040 | BLINN Ditch | FARMERS GRAVEL Rd | 87 | 00033 |
| 1200041 | SPRING Creek | CR 200N | 86.4 | 00034 |
| 1200160 | Branch S Fork WILDCAT Cr | CR 200N | 96.9 | 00035 |
| 1200042 | South Fork WILDCAT Creek | CR 950W | 49.1 | 00036 |
| 1200043 | Branch of HOG Run | CR 550N | 89.5 | 00037 |
| 1200044 | HOG Run | CR 850W | 55.9 | 00038 |
| 1200045 | South Fork WILDCAT Creek | CR 850W | 78.3 | 00039 |
| 1200046 | HOG Run | CR 550N | 97 | 00040 |
| 1200047 | HOG Run | CR 550N | 83 | 00041 |
| 1200049 | KILMORE Creek | CR 130W | 99 | 00045 |
| 1200050 | South Fork WILDCAT Creek | CR 500W(GAS LINE) | 96 | 00046 |
| 1200051 | KILMORE Creek | CR 290N | 80.4 | 00047 |
| 1200054 | South Fork WILDCAT Creek | CR 280N | 98.8 | 00050 |
| 1200055 | Branch of SPRING Creek | MULBERRY JEFFERSO | 80.8 | 00051 |
| 1200056 | SPRING Creek | CR 600W | 93 | 00052 |
| 1200057 | South Fork WILDCAT Creek | CR 600W | 48.2 | 00053 |
| 1200058 | South Fork WILDCAT Creek | CR 300W | 58.8 | 00054 |
| 1200059 | KILMORE Creek | CR 250W | 48.5 | 00055 |
| 1200060 | South Fork WILDCAT Creek | CR 000E/W | 94.5 | 00059 |
| 1200061 | KILMORE Creek | CR 000E/W | 57.4 | 00060 |
| 1200062 | South Fork WILDCAT Creek | CR 310N | 87.5 | 00061 |
| 1200172 | South Fork WILDCAT Creek | CR 300N | 100 | 00062 |
| 1200064 | South Fork WILDCAT Creek | CR 200N | 89.9 | 00063 |
| 1200065 | BLINN Ditch | CR 150N | 89.4 | 00064 |
| 1200165 | Branch S Fork WILDCAT Cr | CR 530E | 100 | 00065 |
| 1200066 | KILMORE Creek | CR 70E | 98 | 00066 |
| 1200067 | South Fork WILDCAT Creek | CR 250N | 77.4 | 00067 |
| 1200068 | PRAIRIE Creek | CR 160N | 87.9 | 00068 |
| 1200069 | KILMORE Creek | CR 300E | 90.4 | 00069 |

Table 1: Bridge Sufficiency Ratings**County** **Clinton****County Number** **12**

| NBI # | Features Intersected | Facility Carried | Sufficiency Rating | County Bridge # |
|--------------|-----------------------------|-------------------------|---------------------------|------------------------|
| 1200070 | KILMORE Creek | CR 400E | 84 | 00070 |
| 1200071 | South Fork WILDCAT Creek | CR 400E | 91.5 | 00071 |
| 1200072 | South Fork WILDCAT Creek | CR 300E | 90.5 | 00073 |
| 1200073 | South Fork WILDCAT Creek | CR 250N | 88.5 | 00074 |
| 1200074 | SWAMP Creek | CR 300N | 90.5 | 00075 |
| 1200075 | KILMORE Creek | CR 400N | 90.4 | 00076 |
| 1200076 | KILMORE Creek | CR 400N | 87.4 | 00077 |
| 1200077 | SWAMP Creek | CR 400N | 36.9 | 00078 |
| 1200078 | South Fork WILDCAT Creek | CR 650E | 40 | 00079 |
| 1200079 | KILMORE Creek | CR 800E | 90.4 | 00080 |
| 1200166 | Fork of WILDCAT Creek | CR 800E | 97 | 00081 |
| 1200080 | KILMORE Creek | CR 700E | 90.4 | 00082 |
| 1200081 | South Fork WILDCAT Creek | CR 710E | 50.2 | 00083 |
| 1200082 | Branch of KILMORE Creek | CR 250N | 87.5 | 00084 |
| 1200083 | South Fork WILDCAT Creek | CR 530E | 91.4 | 00085 |
| 1200084 | South Fork WILDCAT Creek | CR 200N | 44.6 | 00086 |
| 1200085 | SWAMP Creek | CR 1000E | 90.4 | 00087 |
| 1200161 | KILMORE Creek | CR 1000E | 94.9 | 00088 |
| 1200167 | Branch of KILMORE Creek | CR 900E | 96 | 00089 |
| 1200087 | SWAMP Creek | CR 1100E | 96 | 00090 |
| 1200088 | SWAMP Creek | CR 1250E | 77.7 | 00092 |
| 1200089 | KILMORE Creek | CR 1250E | 59.9 | 00093 |
| 1200090 | KILMORE Creek | CR 1330E | 79.6 | 00094 |
| 1200091 | KILMORE Creek | CR 1150E | 38.8 | 00095 |
| 1200092 | KILMORE Creek | CR 500E | 89.4 | 00096 |
| 1200093 | KILMORE Creek | CR 900E | 91.4 | 00097 |
| 1200094 | South Fork WILDCAT Creek | CR 900E | 53.8 | 00098 |
| 1200095 | South Fork WILDCAT Creek | CR 830E | 46.1 | 00100 |
| 1200098 | STOWERS Ditch | CR 600S | 95.4 | 00104 |

Table 1: Bridge Sufficiency Ratings**County** **Clinton****County Number** **12**

| NBI # | Features Intersected | Facility Carried | Sufficiency Rating | County Bridge # |
|--------------|-----------------------------|-------------------------|---------------------------|------------------------|
| 1200100 | STOWERS Ditch | CR 900E | 97 | 00107 |
| 1200101 | STOWERS Ditch | CR 1000E | 97 | 00108 |
| 1200102 | Branch of SUGAR Creek | CR 1000E | 91.4 | 00109 |
| 1200103 | SCOTT WINCOOP Ditch | CR 400S | 73.7 | 00110 |
| 1200104 | SUGAR Creek | CR 850E | 91.4 | 00111 |
| 1200106 | SUGAR Creek | CR 1200E | 97 | 00113 |
| 1200107 | SCOTT WINCOOP Ditch | CR 200S | 76.5 | 00114 |
| 1200108 | PRAIRIE Creek | CR 150S (KELLEY) | 75.3 | 00115 |
| 1200109 | MANN Ditch | CR 150S | 94.4 | 00116 |
| 1200110 | MANN Ditch | CR 150S | 80.3 | 00117 |
| 1200111 | SUGAR Creek | CR 300S | 74.9 | 00118 |
| 1200112 | SUGAR Creek | CR 400S | 91.4 | 00119 |
| 1200113 | SUGAR Creek | CR 480S | 96 | 00120 |
| 1200114 | SCOTT WINCOOP Ditch | CR 500S | 73.9 | 00122 |
| 1200115 | SCOTT WINCOOP Ditch | CR 575S | 97 | 00123 |
| 1200116 | SUGAR Creek | CR 580S | 68.8 | 00124 |
| 1200117 | MUD Creek | CR 750S | 94.4 | 00127 |
| 1200118 | MC CLAMROCK Ditch | CR 700S | 85 | 00128 |
| 1200119 | MC CLAMROCK Ditch | CR 750E | 97 | 00129 |
| 1200120 | PRAIRIE Creek | KIRKLIN BRICK Rd | 67.8 | 00130 |
| 1200121 | DAVIS Ditch | CR 680S | 71.8 | 00131 |
| 1200122 | PRAIRIE Creek | CR 180E | 82.9 | 00133 |
| 1200123 | BRUSH Creek | CR 100E | 84 | 00135 |
| 1200124 | MANN Ditch | CR 175E | 93.9 | 00136 |
| 1200125 | MANN Ditch | CR 100E | 91.4 | 00137 |
| 1200126 | BRUSH Creek | CR 100W | 78.8 | 00138 |
| 1200127 | BRUSH Creek | CR 200W | 38.2 | 00139 |
| 1200128 | REAGAN Run | CR 650S | 92.9 | 00140 |
| 1200129 | HEAVILON Ditch | CR 000N/S | 97 | 00141 |

Table 1: Bridge Sufficiency Ratings**County Clinton****County Number 12**

| NBI # | Features Intersected | Facility Carried | Sufficiency Rating | County Bridge # |
|--------------|-----------------------------|-------------------------|---------------------------|------------------------|
| 1200130 | Little POTATO Creek | CR 300S | 65.9 | 00143 |
| 1200131 | HEAVILON Ditch | CR 450W | 72.7 | 00144 |
| 1200132 | Little POTATO Creek | CR 310S | 97 | 00145 |
| 1200133 | Little POTATO Creek | CR 550W | 97 | 00146 |
| 1200134 | BRUSH Creek | CR 000E/W | 72.8 | 00147 |
| 1200135 | REAGAN Run | CR 000E/W | 66.5 | 00148 |
| 1200136 | REAGAN Run | CR 750S | 67.2 | 00149 |
| 1200137 | BRUSH Creek | CR 750S | 91.4 | 00150 |
| 1200138 | Little POTATO Creek | CR 800W | 91.4 | 00151 |
| 1200139 | Branch Little POTATO Cr | CR 830W | 90.4 | 00152 |
| 1200140 | LICK Run | CR 000N/S | 94 | 00153 |
| 1200141 | Little POTATO Creek | CR 700W | 79.4 | 00154 |
| 1200142 | Little POTATO Creek | CR 875W | 86.9 | 00155 |
| 1200143 | WITHE Creek | CR 875W | 72.2 | 00156 |
| 1200144 | WITHE Creek | CR 750S | 53.5 | 00157 |
| 1200145 | Little POTATO Creek | CR 930W | 67.9 | 00158 |
| 1200146 | BRUSH Creek | CR 600S | 97 | 00159 |
| 1200148 | MANN Ditch | WILLIAMS St | 85.9 | 00185 |
| 1200150 | PEARCE Ditch | CR 1400E | 65.4 | 00194 |
| 1200151 | ROBINSON Branch | CR 200E | 54.9 | 00195 |
| 1200152 | STUMP Ditch | CR 500N | 97 | 00196 |
| 1200153 | TALBERT Ditch | CR 100N | 92.9 | 00200 |
| 1200154 | WITHE Creek | CR 700S | 66 | 00202 |
| 1200155 | WITHE Creek | CR 700S | 94 | 00203 |
| 1200156 | WITHE Creek | CR 850W | 94.9 | 00204 |
| 1200157 | KILMORE Creek | CR 400W | 81.4 | 00205 |
| 1200158 | PRAIRIE Creek | CR 100N | 91.4 | 00206 |
| 1200159 | Branch of PRAIRIE Creek | CR 100N | 91.4 | 00207 |
| 1200162 | No Name Ditch | CR 1250E | 91.5 | 00208 |

Table 1: Bridge Sufficiency Ratings

County **Clinton**

County Number **12**

| NBI # | Features Intersected | Facility Carried | Sufficiency Rating | County Bridge # |
|--------------|-----------------------------|-------------------------|---------------------------|------------------------|
| 1200163 | BOYLES Ditch | CR 100W | 97 | 00209 |
| 1200164 | Branch of PRAIRIE Creek | BURLINGTON Ave | 79.9 | 00210 |
| 1200168 | BOYLES DITCH | CR 130 WEST | 97 | 00211 |
| 1200169 | MANN DITCH | CR 330 EAST | 95 | 00212 |
| 1200170 | GOLDSBERRY CREEK | CR 700 WEST | 83.5 | 00213 |
| 1200171 | UNNAMED CREEK | MICHIGANTOWN ROAL | 84.5 | 00214 |
| 1200004 | PRAIRIE Creek | KYGER St | 100 | 00501 |
| 1200003 | PRAIRIE Creek | GREEN St | 53.8 | 00502 |
| 1200002 | PRAIRIE Creek | CLAY St | 93 | 00503 |
| 1200005 | PRAIRIE Creek | E MORRISON St | 46.9 | 00504 |
| 1200006 | PRAIRIE Creek | E WASHINGTON St | 67.9 | 00505 |
| 1200007 | PRAIRIE Creek | CLINTON St | 91.9 | 00506 |
| 1200008 | PRAIRIE Creek | SOUTH St | 59.9 | 00507 |
| 1200009 | PRAIRIE Creek | ARMSTRONG St | 97 | 00508 |
| 1200001 | PRAIRIE Creek | CLAY St | 70 | 00509 |

160 Total Bridges in County

Table 1: Bridge Sufficiency Ratings**County Crawford****County Number 13**

| NBI # | Features Intersected | Facility Carried | Sufficiency Rating | County Bridge # |
|--------------|-----------------------------|-------------------------|---------------------------|------------------------|
| 1300003 | BRANCH OF PATOKA RIVER | ALLEN CREEK ROAD | 90.4 | 00004 |
| 1300004 | BLUE RIVER | CR 590 NORTH | 53 | 00007 |
| 1300005 | BROWNSTOWN CREEK | BROWNSTOWN ROAD | 79.2 | 00008 |
| 1300006 | BIRD HOLLOW CREEK | DOG CREEK ROAD | 38.1 | 00009 |
| 1300008 | WHISKEY RUN | BACON HOLLOW ROAD | 64.6 | 00011 |
| 1300009 | WHISKEY RUN | BACON HOLLOW ROAD | 67.4 | 00012 |
| 1300010 | WHISKEY RUN | BACON HOLLOW ROAD | 64.1 | 00013 |
| 1300011 | WHISKEY RUN | BACON HOLLOW ROAD | 51.8 | 00014 |
| 1300075 | SYCAMORE CREEK | HIGHFILL CHAPEL RD | 100 | 00016 |
| 1300013 | CAMP FORK CREEK | JONES ROAD | 45.7 | 00018 |
| 1300093 | BRUSHY CREEK | MAGNOLIA ROAD | 0 | 00020 |
| 1300016 | BOGARD CREEK | MOUNT STERLING ROAD | 37.9 | 00022 |
| 1300017 | SLICK RUN | WHISKEY RUN RANCH | 36.3 | 00023 |
| 1300086 | BRANCH OF SLICK RUN | WHISKEY RUN RANCH | 39.3 | 00024 |
| 1300018 | SLICK RUN | MILLTOWN ROAD | 57 | 00025 |
| 1300019 | CIDER FORK | HARDINSBURG ROAD | 33.7 | 00026 |
| 1300020 | BRANCH OF OTTER CREEK | GOVERNORS TRACE | 88 | 00027 |
| 1300021 | SYCAMORE CREEK | SYCAMORE ROAD | 48.4 | 00028 |
| 1300022 | SLICK RUN | PILOT KNOB ROAD | 18.8 | 00029 |
| 1300023 | OTTER CREEK | MIFFLIN WEST FORK | 19.7 | 00030 |
| 1300024 | BOGARD CREEK | SEATON HILL ROAD | 70.3 | 00031 |
| 1300025 | LITTLE BLUE RIVER | CAMP JERRY ROAD | 84.8 | 00032 |
| 1300026 | LITTLE BLUE RIVER | OTTER CREEK ROAD | 75.5 | 00033 |
| 1300012 | OTTER CREEK | COLVERT ROLL ROAD | 41 | 00034 |
| 1300027 | REASOR BRANCH | MIFFLIN WEST FORK | 49.5 | 00035 |
| 1300028 | STINKING FORK | BAKER ROAD | 35.2 | 00036 |
| 1300029 | BOGARD CREEK | MAGNOLIA ROAD | 77.3 | 00037 |
| 1300030 | DRY RUN | DRY RUN ROAD | 24 | 00038 |
| 1300031 | BLUE RIVER | ROTHROCKS MILL RD | 86.8 | 00039 |

Table 1: Bridge Sufficiency Ratings**County Crawford****County Number 13**

| NBI # | Features Intersected | Facility Carried | Sufficiency Rating | County Bridge # |
|--------------|-----------------------------|-------------------------|---------------------------|------------------------|
| 1300032 | BLUE RIVER | CR 650 SOUTH | 15 | 00040 |
| 1300033 | MILL CREEK | ALTON ROAD | 28.9 | 00042 |
| 1300071 | LITTLE BLUE RIVER | BEECHWOOD ROAD | 20.6 | 00043 |
| 1300035 | LITTLE BLUE RIVER | ARCHIBALD FALLS RD | 34.8 | 00044 |
| 1300036 | LITTLE BLUE RIVER | ALTON FREDONIA RD | 33.2 | 00045 |
| 1300038 | WHISKEY RUN | MILLTOWN ROAD | 80.8 | 00056 |
| 1300040 | LITTLE BLUE RIVER | OLD SR 37 | 32 | 00067 |
| 1300039 | DRY RUN | WYANDOTTE AVE | 37.2 | 00068 |
| 1300072 | WHISKEY RUN | HOG TOWN ROAD | 14.9 | 00076 |
| 1300041 | OTTER CREEK | HATFIELD ROAD | 28.6 | 00077 |
| 1300076 | SOUTHERN RAILROAD | OVERHEAD BRIDGE RI | 27.9 | 00080 |
| 1300042 | LITTLE BLUE RIVER | 5TH STREET | 88.5 | 00090 |
| 1300078 | TURKEY FORK | MANSFIELD ROAD | 54.5 | 00091 |
| 1300043 | BRANCH OF OTTER CREEK | OTTER CREEK RD | 18.2 | 00092 |
| 1300044 | BRUSHY CREEK | CALHOUN ROAD | 51.2 | 00093 |
| 1300045 | JABY CREEK | MAGNOLIA ROAD | 28.1 | 00094 |
| 1300046 | TURKEY FORK | MAGNOLIA ROAD | 43.5 | 00095 |
| 1300047 | DRY RUN | SHAFFER RIDGE ROAD | 49.9 | 00096 |
| 1300073 | TEXAS CREEK | DRY RUN ROAD | 78.2 | 00097 |
| 1300094 | OTTER CREEK | OLD FELKER RD | 0 | 00099 |
| 1300051 | RICEVILLE CREEK | HARDSCRABELL RD | 44.6 | 00100 |
| 1300052 | CIDER FORK | BAYLOR ROAD | 55.3 | 00101 |
| 1300054 | HIGHFILL CREEK | ALSTOTT ROAD | 35.6 | 00108 |
| 1300095 | DOG CREEK | BEAN LN | 0 | 00109 |
| 1300056 | DOG CREEK | HOOSIER ENERGY RD | 42.7 | 00110 |
| 1300057 | OTTER CREEK | OLD FELKER ROAD | 84.7 | 00111 |
| 1300058 | FLEMING CREEK | ALLEN CREEK RD | 99.9 | 00112 |
| 1300059 | ANDERSON RIVER | MITCHELL CREEK RD | 14.9 | 00113 |
| 1300060 | MITCHELL CREEK | SPEEDY ROAD | 73.7 | 00114 |

Table 1: Bridge Sufficiency Ratings

County Crawford

County Number 13

| NBI # | Features Intersected | Facility Carried | Sufficiency Rating | County Bridge # |
|--------------|-------------------------------------------------|-------------------------|---------------------------|------------------------|
| 1300062 | STINKING FORK | CR 520 WEST | 80.3 | 00116 |
| 1300063 | MITCHELL CREEK | KEMP ROAD | 49.2 | 00117 |
| 1300064 | BRANDYWINE FORK | UNION STREET | 50.1 | 00120 |
| 1300065 | CAMP FORK CREEK | COURT STREET | 55.4 | 00121 |
| 1300066 | WHISKEY RUN | MAIN STREET | 90.9 | 00122 |
| 1300092 | BLUE RIVER | MAIN STREET | 86.5 | 00123 |
| 1300079 | BRANDYWINE FORK | JEFFERSON STREET | 69.3 | 00124 |
| 1300081 | BRANDYWINE FORK | WASHINGTON ST | 42.9 | 00126 |
| 1300098 | BRANCH OF LITTLE PATOKA RIVER ALLEN CREEK ROAD | | 0 | 00127 |
| 1300083 | BRANCH OF BOGARD CREEK | BOGARD HOLLOW RO/ | 79.5 | 00128 |
| 1300069 | SOUTHERN RAILROAD | MAIN STREET | 47.5 | 00129 |
| 1300070 | CAMP FORK CREEK | BEASLEY ROAD | 15.2 | 00131 |
| 1300085 | WHISKEY RUN | PLEASANT AVE | 94.5 | 00132 |
| 1300087 | OTTER CREEK | NASH LANE | 5.7 | 00133 |
| 1300088 | REASOR BRANCH | ZELLER RD | 33.7 | 00134 |
| 1300089 | BRUSHY CREEK | MOUNT STERLING RD | 18 | 00135 |
| 1300090 | STINKING FORK | WEST FORK ROAD | 38.1 | 00136 |
| 1300091 | TRIBUTARY TO LITTLE BLUE RIVER PAUL MEYERS ROAD | | 79 | 00137 |
| 1300096 | TRIBUTARY TO BRUSHY CREEK | MOUNT STERLING RD | 0 | 00138 |
| 1300097 | BRANCH OF MITCHELL CREEK | KEMP ROAD | 0 | 00139 |
| 1300099 | BRUSHY CREEK | CALHOUN ROAD | 0 | 00140 |

79 Total Bridges in County

Table 1: Bridge Sufficiency Ratings**County Daviess****County Number 14**

| NBI # | Features Intersected | Facility Carried | Sufficiency Rating | County Bridge # |
|--------------|-----------------------------|-------------------------|---------------------------|------------------------|
| 1400002 | SOUTH FORK PRAIRIE CREEK | CR 200N | 79.8 | 00008 |
| 1400004 | WEAVER DITCH | CR 500E | 78.5 | 00017 |
| 1400005 | VERTREES DITCH | CR 500E | 95 | 00018 |
| 1400006 | WEAVER DITCH | CR 1600N | 96 | 00019 |
| 1400007 | WEAVER DITCH | CR 1600N | 79.5 | 00020 |
| 1400008 | WEAVER DITCH | CR 1600N | 94 | 00021 |
| 1400009 | VERTREES DITCH | CR 700E | 81.7 | 00023 |
| 1400320 | WEAVER DITCH | CR 800E | 84.7 | 00024 |
| 1400011 | SMOTHERS CREEK | CR 50E | 95 | 00026 |
| 1400014 | SMOTHERS CREEK | CR 1100N | 97 | 00029 |
| 1400185 | HAYES DITCH | CR 800E | 97 | 00030 |
| 1400016 | SMOTHERS CREEK | CR 1200N | 67.5 | 00033 |
| 1400017 | HAYES DITCH | CR 700E | 68.9 | 00035 |
| 1400018 | KANE DITCH | CR 700E | 87.9 | 00036 |
| 1400019 | SMOTHERS CREEK | CR 575E | 92 | 00037 |
| 1400021 | PRAIRIE CREEK | CR 100W | 88.2 | 00043 |
| 1400187 | KILLION CANAL | CR 100W | 98 | 00044 |
| 1400027 | NORTH FORK PRAIRIE CREEK | CR 1200N | 81.8 | 00058 |
| 1400029 | BRANCH OF FIRST CREEK | CR 1100E | 86.3 | 00062 |
| 1400031 | FIRST CREEK | CR 1650N | 88.9 | 00065 |
| 1400188 | SOUTH FORK PRAIRIE CREEK | CR 650E | 91.9 | 00066 |
| 1400033 | DINKEN CREEK | CR 650E | 100 | 00067 |
| 1400034 | NORTH FORK PRAIRIE CREEK | CR 650E | 91.9 | 00069 |
| 1400039 | BETHEL DITCH | CR 450E | 92 | 00076 |
| 1400041 | NORTH FORK PRAIRIE CREEK | CR 450E | 93 | 00078 |
| 1400042 | SOUTH FORK PRAIRIE CREEK | CR 450E | 81.4 | 00080 |
| 1400046 | SMOTHERS CREEK | CR 475E | 84.9 | 00087 |
| 1400045 | EPSOM LATERAL | CR 475E | 86.4 | 00088 |
| 1400189 | BRANCH OF FIRST CREEK | CR 1400N | 100 | 00090 |

Table 1: Bridge Sufficiency Ratings**County Daviess****County Number 14**

| NBI # | Features Intersected | Facility Carried | Sufficiency Rating | County Bridge # |
|--------------|-----------------------------|-------------------------|---------------------------|------------------------|
| 1400049 | NORTH FORK PRAIRIE CREEK | CR 1200E | 63.2 | 00092 |
| 1400050 | NORTH FORK PRAIRIE CREEK | CR 1050N | 67.2 | 00093 |
| 1400051 | NORTH FORK PRAIRIE CREEK | CR 975N | 86.3 | 00095 |
| 1400054 | NORTH FORK PRAIRIE CREEK | CR 800N | 71.9 | 00098 |
| 1400055 | BRANCH N FORK PRAIRIE CREEK | CR 800N | 79.9 | 00099 |
| 1400059 | LITTLE BOGGS CREEK | CR 600N | 89.5 | 00104 |
| 1400060 | NORTH FORK PRAIRIE CREEK | CR 900E | 80.6 | 00105 |
| 1400063 | BRANCH OF SMOTHERS CREEK | CR 1000N | 80.8 | 00108 |
| 1400064 | NORTH FORK PRAIRIE CREEK | CR 1000E | 83 | 00109 |
| 1400066 | BARNES BRANCH | CR 875N | 89 | 00113 |
| 1400069 | NORTH FORK PRAIRIE CREEK | CR 775E | 80.5 | 00116 |
| 1400070 | BARNES BRANCH | CR 775E | 80.5 | 00117 |
| 1400191 | NORTH FORK PRAIRIE CREEK | CR 700E | 43.8 | 00118 |
| 1400073 | NORTH FORK PRAIRIE CREEK | CR 700N | 91 | 00120 |
| 1400074 | NORTH FORK PRAIRIE CREEK | CR 1100E | 82.5 | 00121 |
| 1400077 | SMOTHERS CREEK | CR 400E | 92 | 00125 |
| 1400078 | SMOTHERS CREEK | CR 200E | 91 | 00126 |
| 1400082 | NORTH FORK PRAIRIE CREEK | CR 300E | 91.2 | 00130 |
| 1400085 | BRANCH N FORK PRAIRIE CREEK | CR 575E | 79 | 00133 |
| 1400086 | FLAT CREEK | CR 900E | 86.2 | 00134 |
| 1400087 | BRANCH N FORK PRAIRIE CREEK | CR 650N | 97 | 00136 |
| 1400091 | FLAT CREEK | CR 1100E | 97 | 00144 |
| 1400092 | BRANCH OF FLAT CREEK | CR 1100E | 91.8 | 00145 |
| 1400096 | FLAT CREEK | CR 950E | 73.9 | 00149 |
| 1400097 | SOUTH FORK PRAIRIE CREEK | CR 725E | 64.6 | 00153 |
| 1400193 | CSX RR | THIRD St | 33.2 | 00155 |
| 1400102 | HAW CREEK | CR 1200E | 89.4 | 00158 |
| 1400103 | SUGAR CREEK | CR 700S | 85.9 | 00160 |
| 1400104 | WEST FORK OF SUGAR CREEK | CR 700S | 87.8 | 00161 |

Table 1: Bridge Sufficiency Ratings**County Daviess****County Number 14**

| NBI # | Features Intersected | Facility Carried | Sufficiency Rating | County Bridge # |
|--------------|-----------------------------|-------------------------|---------------------------|------------------------|
| 1400105 | WEST FORK OF SUGAR CREEK | CR 900E | 80.6 | 00162 |
| 1400194 | VEALES CREEK | CR 550E | 99.9 | 00164 |
| 1400107 | VEALES CREEK | CR 700E | 91.5 | 00165 |
| 1400108 | VEALES CREEK | CR 475E | 89.5 | 00166 |
| 1400109 | EAGAN DITCH | CR 250E | 96 | 00167 |
| 1400110 | SOUTH FORK PRAIRIE CREEK | CR 300E | 79.9 | 00168 |
| 1400112 | SOUTH FORK PRAIRIE CREEK | CR 575E | 74.7 | 00171 |
| 1400113 | EAGAN DITCH | CR 350N | 79 | 00173 |
| 1400114 | SOUTH FORK PRAIRIE CREEK | CR 350N | 82.4 | 00175 |
| 1400115 | DINKEN CREEK | CR 700E | 73.7 | 00176 |
| 1400195 | WEST FORK OF SUGAR CREEK | CR 1000E | 90 | 00181 |
| 1400118 | SLATE CREEK | CR 950S | 96.9 | 00182 |
| 1400321 | EAST FORK WHITE RIVER | CR 1125E | 98.8 | 00183 |
| 1400120 | AIKMAN CREEK | GLENDALE Rd | 59.5 | 00187 |
| 1400121 | SUGAR CREEK | CR 900S | 63.1 | 00191 |
| 1400122 | BRANCH OF SLATE CREEK | CR 1200E | 96 | 00192 |
| 1400123 | SUGAR CREEK | CR 750S | 76.6 | 00193 |
| 1400124 | SUGAR CREEK | CR 600S | 70.9 | 00195 |
| 1400125 | EAST FORK SUGAR CREEK | CR 500S | 85.5 | 00196 |
| 1400126 | BRANCH OF AIKMAN CREEK | CR 450S | 84 | 00198 |
| 1400127 | AIKMAN Creek | CR 450S | 82.5 | 00199 |
| 1400128 | HAW CREEK | CR 1000E | 91.5 | 00200 |
| 1400130 | HAW CREEK | CR 1100E | 96 | 00202 |
| 1400132 | AIKMAN CREEK | CR 600E | 83.4 | 00213 |
| 1400135 | AIKMAN CREEK | CR 500E | 71.9 | 00217 |
| 1400137 | BRANCH OF PRAIRIE CREEK | CR 250N | 81 | 00220 |
| 1400140 | PRAIRIE CREEK | CR 225W | 92 | 00223 |
| 1400142 | VEALES CREEK | CR 300W | 91 | 00230 |
| 1400144 | BRANCH OF VEALES CREEK | CR 300S | 84.5 | 00232 |

Table 1: Bridge Sufficiency Ratings**County Daviess****County Number 14**

| NBI # | Features Intersected | Facility Carried | Sufficiency Rating | County Bridge # |
|--------------|-----------------------------|-------------------------|---------------------------|------------------------|
| 1400145 | VEALES CREEK | CR 300S | 77 | 00234 |
| 1400146 | AIKMAN CREEK | CR 100E | 90.8 | 00235 |
| 1400150 | AIKMAN CREEK | CR 700S | 59.8 | 00242 |
| 1400196 | AIKMAN CREEK | ALEXANDER HILL Rd | 92 | 00244 |
| 1400153 | AIKMAN CREEK | CR 225E | 91 | 00245 |
| 1400155 | BRANCH OF AIKMAN CREEK | CR 550S | 90 | 00247 |
| 1400156 | VEALES CREEK | CR 100W | 73.3 | 00248 |
| 1400157 | VEALES CREEK | HORRALL Rd | 86.4 | 00249 |
| 1400197 | HURRICANE BRANCH | CR 150S | 96.9 | 00252 |
| 1400161 | VEALES CREEK | CR 150S | 97 | 00253 |
| 1400162 | VEALES CREEK | CR 125E | 85.9 | 00254 |
| 1400163 | BRANCH OF VEALES CREEK | CR 200S | 96 | 00255 |
| 1400169 | BRANCH OF PRAIRIE CREEK | CR 500N | 96 | 00273 |
| 1400171 | HAWKINS CREEK | CR 300W | 79.9 | 00275 |
| 1400172 | PRAIRIE CREEK | CR 150N | 63.5 | 00277 |
| 1400173 | HAWKINS CREEK | SW 11th St | 80 | 00280 |
| 1400322 | HAWKINS CREEK | SW 16th St | 96 | 00281 |
| 1400176 | HAWKINS CREEK | CLARK Rd | 67 | 00282 |
| 1400177 | FIRST CREEK | CR 1100E | 91.9 | 00283 |
| 1400200 | CSX RR | SE 15th St | 12.3 | 00284 |
| 1400180 | SLATE CREEK | CR 1250E | 69.5 | 00295 |
| 1400181 | UNNAMED CREEK | CR 800S | 97 | 00297 |
| 1400182 | WEAVER DITCH | CR 600E | 96 | 00299 |
| 1400201 | VERTREES DITCH | CR 600E | 97 | 00301 |
| 1400202 | BRANCH OF VEALES CREEK | Old US 50 | 79.9 | 00302 |
| 1400205 | UNNAMED DITCH | CR 100W | 76.5 | 00305 |
| 1400206 | DITCH TO PRAIRIE CREEK | CR 300W | 91.5 | 00307 |
| 1400207 | GOLF CREEK | E 12th ST | 86.1 | 00308 |
| 1400208 | BRANCH OF AIKMAN CREEK | CR 575S | 95 | 00309 |

Table 1: Bridge Sufficiency Ratings**County Daviess****County Number 14**

| NBI # | Features Intersected | Facility Carried | Sufficiency Rating | County Bridge # |
|--------------|-----------------------------|-------------------------|---------------------------|------------------------|
| 1400209 | HURRICANE BRANCH | CR 200E | 95 | 00310 |
| 1400210 | BRANCH OF SUGAR CREEK | CR 1050E | 97 | 00311 |
| 1400312 | BRANCH OF VEALES CREEK | CR 250S | 96 | 00312 |
| 1400313 | UNNAMED TRIBUTARY | CR 25W | 92 | 00313 |
| 1400314 | BRANCH OF VEALES CREEK | CR 300S | 96 | 00314 |
| 1400315 | WEST FORK OF SUGAR CREEK | CR 600S | 74 | 00315 |
| 1400316 | BRANCH OF SUGAR CREEK E | CR 1150E | 95 | 00316 |
| 1400317 | BRANCH OF PRAIRIE CREEK | CR 700E | 95 | 00317 |
| 1400318 | BRANCH N FORK PRAIRIE CREEK | CR 800N | 100 | 00318 |
| 1400319 | BRANCH OF FIRST CREEK | CR 1600N | 87.8 | 00319 |

126 Total Bridges in County

Table 1: Bridge Sufficiency Ratings

County Dearborn

County Number 15

| NBI # | Features Intersected | Facility Carried | Sufficiency Rating | County Bridge # |
|--------------|-----------------------------|-------------------------|---------------------------|------------------------|
| 1500104 | LAUGHERY CREEK | COLE LN | 97.5 | 00001 |
| 1500001 | BRANCH OF LAUGHERY CREEK | HUESMAN RD | 77.8 | 00002 |
| 1500002 | BRANCH OF LAUGHERY CREEK | LAUGHERY CREEK RD | 63.4 | 00003 |
| 1500003 | BRANCH OF LAUGHERY CREEK | LAUGHERY CREEK RD | 95.9 | 00004 |
| 1500004 | BRANCH OF LAUGHERY CREEK | LAUGHERY CREEK RD | 60.4 | 00005 |
| 1500005 | GOOD PASTURE BRANCH | HUESMAN RD | 95.7 | 00006 |
| 1500006 | PETER CREEK | SPANGLER RD | 92.9 | 00007 |
| 1500007 | HAYES BRANCH | SPANGLER RD | 76.9 | 00008 |
| 1500008 | HAYES BRANCH | SANGAMAW RD | 58.5 | 00009 |
| 1500009 | HAYNES BRANCH | SANGAMAW RD | 92.8 | 00010 |
| 1500010 | BOYD BRANCH | GRELLE RD | 96 | 00011 |
| 1500011 | BRANCH OF LAUGHERY CREEK | CUTTER RD | 92 | 00012 |
| 1500012 | BAUM HOLLOW CREEK | BELLS BRANCH RD | 92 | 00013 |
| 1500013 | BAUM HOLLOW CREEK | BELLS BRANCH RD | 92.8 | 00014 |
| 1500014 | LAUGHERY Creek | BELLS BRANCH Rd | 34.1 | 00015 |
| 1500015 | BAUM HOLLOW CREEK | W LAUGHERY CR RD | 87.4 | 00016 |
| 1500016 | MUD LICK CREEK | LAUGHERY CREEK RD | 76.4 | 00018 |
| 1500017 | SOUTH HOGAN CREEK | CHESTERVILLE RD | 89.7 | 00019 |
| 1500018 | ALLEN BRANCH | CHESTERVILLE RD | 95.7 | 00020 |
| 1500019 | SOUTH HOGAN CREEK | STAT. HOLLOW RD | 75.7 | 00022 |
| 1500020 | SOUT HOGAN CREEK | COLD SPRING RD | 96 | 00023 |
| 1500021 | LEE BRANCH/S HOGAN CREEK | COLD SPRING RD | 41.7 | 00024 |
| 1500022 | WHITAKER CREEK | VOLTZ RD | 93 | 00025 |
| 1500023 | NORTH HOGAN CREEK | HOGAN HILL RD | 82.3 | 00026 |
| 1500024 | LITTLE HOGAN CREEK | COUNTY FARM RD | 94.3 | 00027 |
| 1500025 | BRANCH OF N HOGAN CREEK | N HOGAN RD | 71.1 | 00028 |
| 1500026 | BRANCH OF North HOGAN CR | Old N HOGAN RD | 47.8 | 00029 |
| 1500027 | NORTH HOGAN CREEK | N HOGAN ROAD | 90.9 | 00030 |
| 1500028 | ELK RUN | N HOGAN RD | 87.7 | 00031 |

Table 1: Bridge Sufficiency Ratings**County Dearborn****County Number 15**

| NBI # | Features Intersected | Facility Carried | Sufficiency Rating | County Bridge # |
|--------------|-----------------------------|-------------------------|---------------------------|------------------------|
| 1500029 | BRANCH OF NORTH HOGAN CR | N HOGAN RD | 78.4 | 00032 |
| 1500030 | LITTLE HOGAN CREEK | N HOGAN RD | 77.4 | 00033 |
| 1500031 | BRANCH OF NORTH HOGAN CR | SHORT RIDGE RD | 13.9 | 00034 |
| 1500032 | NORTH HOGAN CREEK | SCHWIPPS RD | 98.9 | 00037 |
| 1500033 | WAHLER CREEK | SCHWIPPS RD | 35.1 | 00038 |
| 1500034 | LITTLE HOGAN CREEK | WHITE PLAINS RD | 97 | 00039 |
| 1500035 | N HOGAN CREEK | ASCHE RD | 86.9 | 00040 |
| 1500036 | BRANCH OF North HOGAN CR | LAKE TAMBO RD | 47 | 00041 |
| 1500038 | FLYS RUN | PLATT RD | 46.6 | 00043 |
| 1500039 | FLYS RUN | TURKEY POINT RD | 44.2 | 00044 |
| 1500040 | ZIEGLER CREEK | PLATT RD | 91.8 | 00046 |
| 1500042 | ZIEGLER CREEK | KONRADI RD | 72.8 | 00047 |
| 1500043 | BRANCH W FOR TANNERS CR | BONNELL RD | 46.2 | 00048 |
| 1500044 | WEST FORK OF TANNERS CR | ESTER RIDGE RD | 92.9 | 00049 |
| 1500045 | LEATHERWOOD CREEK | GEIGER RD | 97 | 00050 |
| 1500046 | WEST FORK OF TANNERS CR | KONRADI RD | 87.9 | 00051 |
| 1500047 | FOX RUN | BONNELL RD | 92.9 | 00052 |
| 1500048 | FOX Run | KUEBEL Rd | 22.9 | 00053 |
| 1500049 | BRANCH W FORK TANNERS CR | COLLIER RIDGE RD | 71.6 | 00054 |
| 1500050 | West Fork of TANNERS Cr | COLLIER RIDGE Rd | 13.2 | 00055 |
| 1500052 | WILSON CREEK | WILSON CREEK RD | 94.8 | 00057 |
| 1500053 | WILSON CREEK | WILSON CREEK RD | 80.4 | 00058 |
| 1500054 | CAMP GROUND BRANCH | SALT FORK RD | 79 | 00059 |
| 1500055 | SOAPSTONE CREEK | SALT FORK RD | 85 | 00060 |
| 1500056 | BRANCH OF TANNERS CREEK | KAISER DR | 72.1 | 00061 |
| 1500058 | SALT FORK TANNERS CREEK | SNEAKVILLE RD | 91.7 | 00063 |
| 1500059 | SALT Fork TANNERS Creek | SNEAKVILLE Rd | 60.8 | 00064 |
| 1500061 | BRUSH FORK TANNERS CREEK | SAWDON RIDGE RD | 79.8 | 00066 |
| 1500062 | SLAB CAMP CREEK | COOK RD | 90.8 | 00067 |

Table 1: Bridge Sufficiency Ratings**County Dearborn****County Number 15**

| NBI # | Features Intersected | Facility Carried | Sufficiency Rating | County Bridge # |
|--------------|-----------------------------|-------------------------|---------------------------|------------------------|
| 1500063 | EAST FORK TANNERS CREEK | YORKRIDGE RD | 92.4 | 00068 |
| 1500065 | East Fork TANNERS Creek | ST PETERS Rd | 72.5 | 00072 |
| 1500066 | EAST FORK TANNERS CREEK | ST PETERS RD | 71.5 | 00073 |
| 1500067 | BLUE CREEK | BLUE CREEK RD | 96 | 00074 |
| 1500068 | BRANCH OF S HOGAN CRREEK | INDIANA AVE | 93 | 00075 |
| 1500069 | LITTLE JAMISON CREEK | JAMISON RD | 58.4 | 00076 |
| 1500070 | TAYLOR CREEK | WOLIUNG RD | 53.2 | 00077 |
| 1500073 | ENNIS CREEK | HYLAND RD | 63 | 00082 |
| 1500074 | ENNIS CREEK | ENNIS RIDGE RD | 96 | 00083 |
| 1500075 | BRANCH OF WHITEWATER RVR | PINHOOK RD | 95.8 | 00085 |
| 1500077 | JOHNSON FORK CREEK | JOHNSON FORK RD | 82.6 | 00087 |
| 1500078 | JOHNSON FORT CREEK | JOHNSON FORK RD | 79.9 | 00088 |
| 1500079 | BRANCH OF LAUGHERY CREEK | OLD SR 56 | 25.5 | 00095 |
| 1500080 | NORTH HOGAN CREEK | BURNS RD | 92 | 00097 |
| 1500081 | TAYLOR CREEK | N DEARBORN RD | 78.3 | 00102 |
| 1500082 | EAST FORK TANNERS CREEK | N DEARBORN RD | 90.2 | 00103 |
| 1500084 | WHITEWATER River | JAMISON Rd | 78.5 | 00105 |
| 1500097 | KOLB CREEK | Old US 52 | 90.9 | 00107 |
| 1500096 | JOHNSON FORK CREEK | Old US 52 | 78 | 00108 |
| 1500085 | NORTH HOGAN CREEK | BURNS RD | 93 | 00111 |
| 1500086 | WEST FORK OF TANNERS CR | WEISBURG RD | 96.6 | 00135 |
| 1500087 | BRANCH OF ZIEGLER CREEK | KONRADI RD | 81 | 00137 |
| 1500088 | BR W TANNERS CR/ACCS. | BONNELL RD | 40.5 | 00138 |
| 1500091 | HOGAN Creek | GEORGE St | 30.1 | 00159 |
| 1500092 | WILSON CREEK | WILSON CREEK RD | 94.2 | 00160 |
| 1500093 | TANNERS CREEK | PRIBBLE RD | 89.7 | 00161 |
| 1500095 | BRANCH OF HOGAN CREEK | LOWER INDIANA AVE | 97 | 00163 |
| 1500098 | SOUTH HOGAN CREEK | LAUMAN RD | 63 | 00164 |
| 1500100 | EAST FORK TANNERS CREEK | LAWRENCEVILLE RD | 62.3 | 00166 |

Table 1: Bridge Sufficiency Ratings**County Dearborn****County Number 15**

| NBI # | Features Intersected | Facility Carried | Sufficiency Rating | County Bridge # |
|--------------|-----------------------------|-------------------------|---------------------------|------------------------|
| 1500101 | BOYD BRANCH | LAUGHERY CREEK RD | 98.9 | 00201 |
| 1500102 | MUD LICK CREEK | ARLINGTON RD | 77.9 | 00202 |
| 1500103 | BRANCH OF HOGAN CREEK | CROSS RD | 77.4 | 00210 |
| 1500204 | BRANCH OF WHITEWATER RVR | CRANES RUN RD | 87.2 | 00211 |
| 1500105 | BRANCH OF WHITEWATER RVR | CRANES RUN RD | 42.8 | 00212 |
| 1500106 | LOGAN CREEK | BISCHOFF HILL RD | 95.9 | 00213 |
| 1500107 | SLAB CAMP CREEK | N DEARBORN RD | 51.4 | 00214 |
| 1500108 | BRUSH FORK TANNERS CREEK | BRUSH FORK RD | 30.4 | 00215 |
| 1500109 | BOYD BRANCH | PRUSS RD | 90.2 | 00216 |
| 1500110 | LONG BRANCH | LONG BRANCH RD | 95.9 | 00217 |
| 1500111 | BRANCH OF S HOGAN CREEK | LOWER DILLSBORO RI | 86 | 00218 |
| 1500112 | NORTH HOGAN CREEK | HOLT RD | 15.7 | 00219 |
| 1500114 | LITTLE JAMISON CREEK | DAVIDSON RD | 77.6 | 00221 |
| 1500115 | BR. OF LITTLE HOGAN CR. | UNION RIDGE ROAD | 96.9 | 00222 |
| 1500116 | BRANCH OF TANNERS CREEK | CO. PARK ENTRANCE | 33.5 | 00223 |

102 Total Bridges in County

Table 1: Bridge Sufficiency Ratings**County Decatur****County Number 16**

| NBI # | Features Intersected | Facility Carried | Sufficiency Rating | County Bridge # |
|--------------|-----------------------------|-------------------------|---------------------------|------------------------|
| 1600002 | CLIFTY Creek | OLD 421 | 33.4 | 00002 |
| 1600003 | Flatrock River | CR 421N | 89.6 | 00003 |
| 1600004 | Mill Creek | CR 421N | 90.9 | 00004 |
| 1600001 | Sand Creek | CR 300N | 57.6 | 00006 |
| 1600005 | Cobb Fork Sand Creek | CR 200S | 76.4 | 00011 |
| 1600006 | Branch Muddy Fork Sand | CR 250S | 88.2 | 00015 |
| 1600007 | Wyaloosing Creek | CR 1100S | 34.5 | 00016 |
| 1600008 | Wyaloosing Creek | CR 700W | 76 | 00017 |
| 1600009 | Flatrock River | CR 400W | 16.9 | 00018 |
| 1600207 | Flatrock River | CR 650N | 0 | 00019 |
| 1600011 | Mill Creek | CR 650N | 84.8 | 00020 |
| 1600204 | Buck Run | CR 240NW | 96.9 | 00021 |
| 1600012 | Pond Branch | CR 700W | 77.1 | 00022 |
| 1600013 | Clifty Creek | CR 700W | 86.9 | 00023 |
| 1600014 | Clifty Creek | CR 100N | 94.4 | 00024 |
| 1600031 | Clifty Creek | CR 300N | 99.0 | 00025 |
| 1600016 | Pond Branch | CR 650W | 67 | 00026 |
| 1600017 | Buck Run | CR 240NW | 50 | 00027 |
| 1600019 | Clifty Creek | CR 240NW | 86.8 | 00029 |
| 1600018 | Pond Branch | CR 200N | 0 | 00030 |
| 1600021 | Clifty Creek | CR 420W | 58.5 | 00032 |
| 1600022 | Little Flatrock River | CR 650N | 72.4 | 00033 |
| 1600023 | North Br Clifty Creek | CR 650N | 95 | 00034 |
| 1600024 | Branch Flatrock River | CR 350W | 95 | 00035 |
| 1600025 | Little Flatrock River | CR 750N | 92 | 00036 |
| 1600026 | Hurricane Creek | CR 300W | 92.7 | 00037 |
| 1600027 | Little Flatrock River | CR 150W | 89.4 | 00038 |
| 1600028 | Clifty Creek | CR 500N | 91.5 | 00039 |
| 1600029 | Branch of Clifty Creek | CR 400N | 91.9 | 00040 |

Table 1: Bridge Sufficiency Ratings**County Decatur****County Number 16**

| NBI # | Features Intersected | Facility Carried | Sufficiency Rating | County Bridge # |
|--------------|-----------------------------|-------------------------|---------------------------|------------------------|
| 1600030 | Clifty Creek | CR 400N | 100 | 00041 |
| 1600190 | Buck Run | CR 450W | 96.7 | 00042 |
| 1600032 | Branch of Clifty Creek | CR 150W | 94.9 | 00044 |
| 1600033 | Muddy Fork of Sand Creek | CR 100W | 51.3 | 00045 |
| 1600034 | Middle Fork Clifty Creek | CR 225E | 61.6 | 00046 |
| 1600035 | Clifty Creek | CR 580N | 88.9 | 00047 |
| 1600036 | Middle Fork Clifty Creek | CR 640N | 88.9 | 00048 |
| 1600037 | Br Middle Fork Clifty Cr | CR 640N | 84.4 | 00049 |
| 1600038 | Bull Creek | CR 750N | 91.5 | 00050 |
| 1600039 | Middle Fork Clifty Creek | CR 400E | 88.9 | 00051 |
| 1600040 | Sand Creek | NE 80 | 85.8 | 00052 |
| 1600041 | Sand Creek | CR 150N | 91.4 | 00053 |
| 1600042 | Sand Creek | CR 200E | 77.9 | 00054 |
| 1600192 | Righthand Fork-Salt Cr | CR 550N | 80.9 | 00055 |
| 1600044 | South Br Clifty Creek | CR 300E | 92.8 | 00056 |
| 1600045 | South Br Clifty Creek | CR 400E | 78 | 00057 |
| 1600047 | Fork of Salt Creek | CR 300N | 80.6 | 00059 |
| 1600049 | Flatrock River | CR 700W | 87.9 | 00061 |
| 1600205 | South Br Clifty Creek | CR 500E | 97 | 00062 |
| 1600050 | Muddy Fork of Sand Creek | CR 120E | 60.9 | 00063 |
| 1600051 | South Br Clifty Creek | CR 500N | 72.9 | 00064 |
| 1600052 | South Br Clifty Creek | CR 200E | 96 | 00065 |
| 1600053 | Sand Creek | Base Rd | 91 | 00066 |
| 1600054 | Salt Creek | CR 50N | 16.6 | 00070 |
| 1600055 | Salt Creek | CR 950E | 64.2 | 00071 |
| 1600056 | Salt Creek | CR 150N | 91.5 | 00072 |
| 1600057 | Fork Salt Creek | CR 150N | 37.8 | 00073 |
| 1600184 | Salt Creek | CR 850E | 80.9 | 00074 |
| 1600193 | Cobbs Fork | Base Rd | 96.2 | 00075 |

Table 1: Bridge Sufficiency Ratings**County Decatur****County Number 16**

| NBI # | Features Intersected | Facility Carried | Sufficiency Rating | County Bridge # |
|--------------|-----------------------------|-------------------------|---------------------------|------------------------|
| 1600194 | Cobbs Fork | CR 500E | 90.8 | 00076 |
| 1600058 | Fork of Tub Creek | CR 850E | 82.7 | 00077 |
| 1600059 | Tub Creek | CR 300S | 78 | 00078 |
| 1600195 | Tributary to Tub Creek | CR 850E | 97 | 00079 |
| 1600061 | Salt Creek | CR 1000E | 62.8 | 00080 |
| 1600062 | Salt Creek | Base Rd | 79.9 | 00081 |
| 1600063 | Fork Salt Creek | Base Rd | 89 | 00082 |
| 1600064 | Branch of Salt Creek | CR 800E | 97 | 00084 |
| 1600065 | Cobbs Fork Sand Creek | CR 400S | 96 | 00085 |
| 1600066 | Vernon Fork Muscatatuck | CR 400S | 60.6 | 00086 |
| 1600067 | Vernon Fork Muscatatuck | CR 400S | 89 | 00087 |
| 1600068 | Tub Creek | CR 400S | 90.5 | 00088 |
| 1600069 | Lost Fork Sand Creek | CR 180E | 44.6 | 00089 |
| 1600070 | Cobbs Fork Sand Creek | CR 180E | 62.7 | 00090 |
| 1600071 | Cobbs Fork Sand Creek | CR 200E | 72.9 | 00091 |
| 1600072 | Br Cobbs Fork Sand Creek | CR 300E | 91.5 | 00092 |
| 1600073 | Cobbs Fork Sand Creek | CR 300E | 91.9 | 00093 |
| 1600074 | Cobbs Fork Sand Creek | CR 600S | 20.7 | 00094 |
| 1600075 | Sand Creek | CR 300S | 95 | 00095 |
| 1600076 | Lost Fork Sand Creek | CR 300S | 88 | 00096 |
| 1600077 | Vernon Fork Muscatatuck | CR 300S | 89 | 00097 |
| 1600078 | Unnamed Trib Sand Creek | CR 60E | 86.8 | 00098 |
| 1600079 | Lost Fork Sand Creek | CR 60E | 87 | 00099 |
| 1600080 | Cobbs Fork Sand Creek | CR 60E | 98.7 | 00100 |
| 1600081 | Square Run | CR 820S | 81.1 | 00101 |
| 1600082 | Jordan Creek | CR 60E | 95.8 | 00102 |
| 1600083 | Jordan Creek | CR 650S | 77.9 | 00103 |
| 1600191 | Fall Branch | CR 20W | 86 | 00104 |
| 1600084 | Square Run | CR 250E | 78.4 | 00105 |

Table 1: Bridge Sufficiency Ratings**County Decatur****County Number 16**

| NBI # | Features Intersected | Facility Carried | Sufficiency Rating | County Bridge # |
|--------------|-----------------------------|-------------------------|---------------------------|------------------------|
| 1600085 | Vernon Fork Muscatatuck | CR 820S | 32.7 | 00106 |
| 1600086 | Vernon Fork Muscatatuck | CR 550E | 93.2 | 00107 |
| 1600087 | Fork of Laughery Creek | CR 600S | 96 | 00108 |
| 1600088 | Vernon Fork Muscatatuck | CR 480E | 71.2 | 00109 |
| 1600089 | Vernon Fork Muscatatuck | CR 700S | 97 | 00110 |
| 1600090 | Lost Fork Sand Creek | CR 20W | 89 | 00112 |
| 1600091 | Sand Creek | SW 60 | 81.8 | 00113 |
| 1600092 | Muddy Fork of Sand Creek | CR 220SW | 70.2 | 00114 |
| 1600196 | Sand Creek | CR 500S | 91.9 | 00115 |
| 1600094 | Sand Creek | CR 400S | 45.3 | 00116 |
| 1600095 | Muddy Fork of Sand Creek | CR 400S | 92.9 | 00117 |
| 1600096 | Muddy Fork of Sand Creek | CR 250S | 79.4 | 00118 |
| 1600097 | Fall Fork Clifty Creek | CR 700W | 80.2 | 00119 |
| 1600098 | Fall Fork Clifty Creek | CR 550W | 71.4 | 00120 |
| 1600197 | Muddy Fork of Sand Creek | CR 50S | 96.9 | 00121 |
| 1600099 | Fall Fork Clifty Creek | CR 350W | 88.9 | 00122 |
| 1600100 | Fall Fork Clifty Creek | CR 450W | 64.1 | 00123 |
| 1600101 | Clifty Creek | CR 100S | 36.7 | 00124 |
| 1600102 | Clifty Creek | CR 50N | 85.4 | 00125 |
| 1600103 | Duck Creek | CR 50N | 62.4 | 00126 |
| 1600198 | Tributary Clifty Creek | CR 1050W | 95.6 | 00127 |
| 1600104 | Middle Fork Clifty Creek | CR 850W | 73.2 | 00128 |
| 1600105 | Fall Fork Clifty Creek | CR 850W | 45.9 | 00129 |
| 1600106 | Br Fall Fork Clifty Crk | CR 850W | 60.9 | 00130 |
| 1600107 | Clifty Creek | CR 200S | 62.6 | 00131 |
| 1600108 | Middle Fork Clifty Creek | CR 200S | 84 | 00132 |
| 1600109 | Fall Fork Clifty Creek | CR 200S | 75 | 00133 |
| 1600110 | Br Fall Fork Clifty Crk | CR 600W | 64.4 | 00134 |
| 1600111 | Br Fall Fork Clifty Crk | CR 480S | 52.9 | 00135 |

Table 1: Bridge Sufficiency Ratings**County Decatur****County Number 16**

| NBI # | Features Intersected | Facility Carried | Sufficiency Rating | County Bridge # |
|--------------|-----------------------------|-------------------------|---------------------------|------------------------|
| 1600112 | Br Fall Fork Clifty Crk | CR 750W | 48.7 | 00136 |
| 1600113 | Br Fall Fork Clifty Crk | CR 700W | 72.2 | 00137 |
| 1600114 | Br Fall Fork Clifty Crk | CR 700W | 89.7 | 00138 |
| 1600115 | Fall Fork Clifty Creek | CR 600S | 92 | 00139 |
| 1600116 | Sand Creek | CR 700S | 88.9 | 00140 |
| 1600117 | Fall Fork Clifty Creek | CR 1000W | 48.3 | 00141 |
| 1600118 | Bear Creek | CR 1000W | 74 | 00142 |
| 1600119 | Bear Creek | CR 900W | 52 | 00143 |
| 1600187 | Wyaloosing Creek | CR 580W | 89 | 00144 |
| 1600120 | Turnover Creek | CR 1100S | 79.7 | 00145 |
| 1600121 | Sand Creek | CR 600S | 96 | 00146 |
| 1600122 | Wyaloosing Creek | CR 800S | 84 | 00147 |
| 1600123 | Bear Creek | CR 850S | 73.9 | 00148 |
| 1600124 | Bear Creek | CR 850S | 78 | 00149 |
| 1600125 | Bear Creek | CR 850S | 48.9 | 00150 |
| 1600199 | Tributary to Cobbs Fork | CR 100W | 95 | 00151 |
| 1600127 | Wyaloosing Creek | CR 950S | 90.5 | 00152 |
| 1600128 | Millstone Creek | CR 1150S | 26.5 | 00153 |
| 1600129 | Wyaloosing Creek | CR 600W | 89 | 00154 |
| 1600130 | Wyaloosing Creek | CR 600W | 72.9 | 00155 |
| 1600131 | Wyaloosing Creek | CR 600W | 61.9 | 00156 |
| 1600132 | Sand Creek | CR 500W | 89.9 | 00157 |
| 1600200 | Rock Creek | CR 1280S | 90.8 | 00158 |
| 1600133 | Millstone Creek | CR 1300S | 62.4 | 00159 |
| 1600134 | Wyaloosing Creek | CR 1300S | 95 | 00160 |
| 1600201 | Sand Creek | Layton Dr | 30.3 | 00162 |
| 1600135 | Rattail Creek | CR 1400S | 47.6 | 00163 |
| 1600136 | Turnover Creek | CR 1250S | 85.7 | 00164 |
| 1600159 | Millstone Creek | CR 1250S | 0 | 00165 |

Table 1: Bridge Sufficiency Ratings**County Decatur****County Number 16**

| NBI # | Features Intersected | Facility Carried | Sufficiency Rating | County Bridge # |
|--------------|-----------------------------|-------------------------|---------------------------|------------------------|
| 1600181 | Millstone Creek | Main St | 16.4 | 00167 |
| 1600139 | Sand Creek | CR 1100S | 77.6 | 00168 |
| 1600140 | Penther Creek | CR 1100S | 96.7 | 00169 |
| 1600141 | Rock Creek | CR 1100S | 23.8 | 00170 |
| 1600142 | Rock Creek | CR 150W | 87 | 00171 |
| 1600143 | Rock Creek | CR 200W | 81.6 | 00172 |
| 1600144 | Rock Creek | CR 300W | 55.8 | 00173 |
| 1600145 | Penther Creek | SW 60 | 45.1 | 00174 |
| 1600146 | Cobbs Fork Sand Creek | CR 750S | 84.8 | 00175 |
| 1600147 | Fork Penther Creek | CR 100W | 91 | 00176 |
| 1600148 | Penther Creek | CR 100W | 91.8 | 00177 |
| 1600149 | Penther Creek | CR 1000S | 45.7 | 00178 |
| 1600150 | Sand Creek | CR 1000S | 95.8 | 00179 |
| 1600151 | Jordan Creek | CR 150E | 62.9 | 00180 |
| 1600152 | Square Run | CR 950S | 96 | 00181 |
| 1600153 | Penther Creek | CR 60E | 84.4 | 00182 |
| 1600154 | Penther Creek | CR 900S | 78 | 00183 |
| 1600155 | Square Run | CR 900S | 29.1 | 00184 |
| 1600156 | Penther Creek | Base Rd | 89 | 00185 |
| 1600157 | Pond Branch | CR 240NW | 94.9 | 00186 |
| 1600158 | Muddy Fork of Sand Creek | CR 240NW | 46.1 | 00188 |
| 1600138 | Fork of Sand Creek | CR 500S | 98.9 | 00190 |
| 1600160 | Millstone Creek | CR 1050S | 82.9 | 00192 |
| 1600171 | Br Fall Fork Clifty Crk | CR 500W | 32.5 | 00212 |
| 1600172 | Cobbs Fork Sand Creek | CR 150S | 80.8 | 00213 |
| 1600173 | Salt Creek | CR 150N | 94 | 00214 |
| 1600175 | Gas Creek | Kessler Blvd | 68.5 | 00215 |
| 1600174 | Muddy Fork of Sand Creek | CR 200N | 91.5 | 00232 |
| 1600182 | Millstone Creek | Poplar St | 60.4 | 00233 |

Table 1: Bridge Sufficiency Ratings

County Decatur

County Number 16

| NBI # | Features Intersected | Facility Carried | Sufficiency Rating | County Bridge # |
|--------------|-----------------------------|-------------------------|---------------------------|------------------------|
| 1600183 | Millstone Creek | West St | 96.9 | 00234 |
| 1600176 | Gas Creek | North St | 75 | 00235 |
| 1600177 | Gas Creek | Central Ave | 40.7 | 00236 |
| 1600178 | Gas Creek | East St | 54 | 00237 |
| 1600179 | Gas Creek | Franklin St | 72.1 | 00238 |
| 1600180 | Gas Creek | Washington St | 57.6 | 00239 |
| 1600202 | Gas Creek | Barachel Ln | 93 | 00240 |
| 1600206 | Gas Creek | Montgomery Rd. | 0 | 00241 |
| 1600186 | Bear Creek | CR 800W | 78.7 | 00251 |
| 1600188 | Bull Creek | CR 680N | 88.6 | 00252 |
| 1600189 | Wyaloosing Creek | CR 1150S | 80 | 00253 |
| 1600093 | Sand Creek | Rural Path | 22.8 | 0115H |
| 1600203 | Muddy Fork of Sand Creek | Park Path | 0 | 0140H |

187 Total Bridges in County

Table 1: Bridge Sufficiency Ratings

County Dekalb

County Number 17

| NBI # | Features Intersected | Facility Carried | Sufficiency Rating | County Bridge # |
|--------------|-----------------------------|-------------------------|---------------------------|------------------------|
| 1700003 | CEDAR CREEK | S COUNTY LINE ROAD | 98.7 | 00002 |
| 1700004 | ST. JOSEPH RIVER | MILL STREET | 38 | 00003 |
| 1700005 | ST. JOSEPH RIVER | CR 64 | 88.9 | 00004 |
| 1700006 | LITTLE CEDAR CREEK | CR 68 | 99.9 | 00005 |
| 1700007 | CEDAR CREEK | CR 68 | 84 | 00006 |
| 1700144 | US 6 | CR 61 | 98.4 | 00007 |
| 1700141 | CONRAIL RR | CR 61 | 98.4 | 00008 |
| 1700009 | CEDAR CREEK | CR 60 | 88.9 | 00009 |
| 1700010 | MAIN HURSEY DITCH | CR 56 | 98.9 | 00010 |
| 1700011 | LITTLE CEDAR CREEK | CR 52 | 92 | 00011 |
| 1700012 | CEDAR CREEK | CR 52 | 88.8 | 00012 |
| 1700013 | CEDAR CREEK | CR 66 | 90.9 | 00013 |
| 1700014 | LITTLE CEDAR CREEK | CR 64 | 91.5 | 00014 |
| 1700015 | LITTLE CEDAR CREEK | CR 48 | 98.8 | 00015 |
| 1700016 | DIEHL DITCH | AUBURN ROAD | 80 | 00016 |
| 1700017 | ST. JOSEPH RIVER | CR 79 | 98.9 | 00017 |
| 1700018 | CEDAR CREEK | 19TH STREET | 84.9 | 00018 |
| 1700022 | MAIN HURSEY DITCH | CR 55 | 92 | 00022 |
| 1700023 | SOL SHANK DITCH | CR 55 | 100 | 00023 |
| 1700024 | DIEHL DITCH | CR 427 | 83.1 | 00024 |
| 1700025 | CEDAR CREEK | CR 427 | 97.6 | 00025 |
| 1700026 | DIEHL DITCH | CR 19 | 99.9 | 00026 |
| 1700028 | LITTLE CEDAR CREEK | CR 9A | 89 | 00028 |
| 1700029 | BLACK CREEK | CR 5 | 97 | 00029 |
| 1700030 | LITTLE CEDAR CREEK | CR 7A | 82.2 | 00030 |
| 1700031 | BLACK CREEK | CR 9 | 100 | 00031 |
| 1700032 | BLACK CREEK | CR 7A | 87.5 | 00032 |
| 1700033 | LITTLE CEDAR CREEK | CR 3 | 100 | 00033 |
| 1700034 | LITTLE CEDAR CREEK | CR 3 | 90 | 00034 |

Table 1: Bridge Sufficiency Ratings**County Dekalb****County Number 17**

| NBI # | Features Intersected | Facility Carried | Sufficiency Rating | County Bridge # |
|--------------|-----------------------------|-------------------------|---------------------------|------------------------|
| 1700147 | BEAR CREEK | CR 59 | 0 | 00035 |
| 1700036 | ST. JOSEPH RIVER | CR 60 | 94.8 | 00036 |
| 1700037 | WALKER DITCH | CR 63 | 89.7 | 00037 |
| 1700145 | NANCY DAVIS DITCH | CR 71 | 0 | 00039 |
| 1700038 | SOLOMAN SHANK DITCH | CR 75A | 98.9 | 00040 |
| 1700039 | PECKHART DITCH | CR 40 | 100 | 00041 |
| 1700040 | DIEHL DITCH | CR 40 | 87.4 | 00042 |
| 1700041 | LITTLE CEDAR CREEK | CR 5 | 94.5 | 00043 |
| 1700042 | ED HAYNES DRAIN | CR 40 | 99 | 00044 |
| 1700146 | PECKHART DRAIN | CR 36A | 0 | 00045 |
| 1700043 | DIEHL DITCH | CR 15 | 69.8 | 00046 |
| 1700044 | HEFFLEY-NEWMAN DRAIN | CR 39 | 96 | 00047 |
| 1700045 | DIEHL DITCH | CR 34 | 85.4 | 00048 |
| 1700046 | DIEHL DITCH | CR 32 | 87.5 | 00049 |
| 1700047 | CEDAR CREEK | CR 35 | 99.6 | 00050 |
| 1700048 | CEDAR CREEK | CR 32 | 92 | 00051 |
| 1700049 | MATSON DITCH | CR 39 | 99 | 00052 |
| 1700050 | CEDAR CREEK | CR 28 | 98.8 | 00053 |
| 1700051 | MATSON DITCH | CR 28 | 80.7 | 00054 |
| 1700052 | CEDAR CREEK | CR 34 | 92 | 00055 |
| 1700053 | CEDAR CREEK | CR 40 | 85.9 | 00056 |
| 1700054 | METCALF DITCH | CR 40 | 99.8 | 00057 |
| 1700055 | SOL SHANK DITCH | CR 61 | 92 | 00058 |
| 1700056 | BIG RUN | CR 24 | 94.4 | 00059 |
| 1700057 | SOL SHANK DITCH | CR 59 | 39.7 | 00060 |
| 1700058 | METCALF DITCH | CR 71 | 92 | 00061 |
| 1700059 | BIG RUN | CR 71 | 92 | 00062 |
| 1700060 | BIG RUN | CR 28 | 92 | 00063 |
| 1700061 | BIG RUN | CR 28 | 94.5 | 00064 |

Table 1: Bridge Sufficiency Ratings**County Dekalb****County Number 17**

| NBI # | Features Intersected | Facility Carried | Sufficiency Rating | County Bridge # |
|--------------|-----------------------------|-------------------------|---------------------------|------------------------|
| 1700062 | BIG RUN | CR 28 | 100 | 00065 |
| 1700063 | BIG RUN | CR 75 | 88.9 | 00066 |
| 1700065 | BUCK CREEK | CR 42 | 89 | 00068 |
| 1700066 | BIG RUN | CR 79 | 94.5 | 00069 |
| 1700067 | FISH CREEK | CR 79 | 97.8 | 00070 |
| 1700068 | CEDAR CREEK | CR 27 | 96 | 00071 |
| 1700069 | LEINS DITCH | CR 23 | 99.8 | 00072 |
| 1700143 | ST. JOSEPH RIVER | CR 68 | 99.9 | 00073 |
| 1700070 | CEDAR CREEK | CR 20 | 89.9 | 00074 |
| 1700071 | LEINS DITCH | CR 16 | 92 | 00075 |
| 1700142 | LEINS DITCH | CR 19 | 87.4 | 00076 |
| 1700073 | TRITCH DITCH | CR 14 | 91.9 | 00077 |
| 1700075 | DIBBLING DITCH | CR 14 | 85.9 | 00079 |
| 1700076 | MATSON DITCH | CR 22 | 91.9 | 00080 |
| 1700077 | FISH CREEK | CR 16 | 87.4 | 00081 |
| 1700078 | DIBBLING DITCH | CR 18 | 91 | 00082 |
| 1700122 | DIBBLING DITCH | CR 22 | 91.9 | 00083 |
| 1700080 | FISH CREEK | CR 12 | 92 | 00085 |
| 1700081 | FISH CREEK | CR 8 | 92 | 00086 |
| 1700083 | CEDAR CREEK | CR 31 | 94.5 | 00088 |
| 1700084 | CEDAR CREEK | CR 24 | 89 | 00089 |
| 1700085 | CEDAR CREEK | CR 35 | 84.4 | 00090 |
| 1700086 | FISH CREEK | CR 65A | 91 | 00091 |
| 1700087 | DONNELL DITCH | CR 61A | 97.4 | 00092 |
| 1700088 | FISH CREEK | CR 71 | 91 | 00093 |
| 1700089 | FISH CREEK | CR 4A | 99 | 00094 |
| 1700090 | LITTLE CEDAR CREEK | CR 327 | 99.5 | 00102 |
| 1700091 | BLACK CREEK | CR 327 | 98.5 | 00103 |
| 1700092 | LITTLE CEDAR CREEK | CR 327 | 99.5 | 00104 |

Table 1: Bridge Sufficiency Ratings**County Dekalb****County Number 17**

| NBI # | Features Intersected | Facility Carried | Sufficiency Rating | County Bridge # |
|--------------|-----------------------------|-------------------------|---------------------------|------------------------|
| 1700114 | BLACK CREEK | CR 68 | 99.9 | 00114 |
| 1700126 | GARRETT CITY DITCH | CR 19 | 91.9 | 00116 |
| 1700096 | BRANCH OF CEDAR CREEK | S COUNTY LINE ROAD | 99.9 | 00119 |
| 1700127 | HILKEY DITCH | S COUNTY LINE ROAD | 91.3 | 00131 |
| 1700128 | METCALF DITCH | S COUNTY LINE ROAD | 83.1 | 00132 |
| 1700129 | WALKER DITCH | CR 64 | 94.4 | 00133 |
| 1700135 | CSX RAILROAD | CR 75 | 22.3 | 00134 |
| 1700130 | FISHER DITCH | CR 73 | 79 | 00135 |
| 1700133 | OBER DITCH | CR 19 | 87.3 | 00136 |
| 1700136 | METCALF DITCH | CR 57 | 89 | 00150 |
| 1700137 | LITTLE CEDAR CREEK | CR 36 | 100 | 00151 |
| 1700139 | W SMITH DITCH | CR 41 | 100 | 00153 |
| 1700001 | CEDAR CREEK | EAST NINTH STREET | 95.8 | 00501 |
| 1700002 | CEDAR CREEK | EAST FIRST STREET | 94.2 | 00502 |
| 1700132 | CEDAR CREEK | AUBURN DRIVE | 79.7 | 00503 |

102 Total Bridges in County

Table 1: Bridge Sufficiency Ratings**County Delaware****County Number 18**

| NBI # | Features Intersected | Facility Carried | Sufficiency Rating | County Bridge # |
|--------------|-----------------------------|-------------------------|---------------------------|------------------------|
| 1800001 | PIPE Creek | CR 925W | 86.9 | 00001 |
| 1800602 | PIPE Creek | CR 950N | 0 | 00002 |
| 1800003 | PIPE Creek | CR 850W | 93 | 00003 |
| 1800005 | FINLEY-MANARD Ditch | CR 850N | 97 | 00005 |
| 1800006 | PIPE Creek | CR 750W | 87.4 | 00006 |
| 1800008 | PIPE Creek | CR 900N | 97 | 00008 |
| 1800009 | PIPE Creek | CR 1000N | 77.2 | 00009 |
| 1800010 | STUDEBAKER Ditch | CR 300W | 86.9 | 00012 |
| 1800011 | PIKE Creek | CR 1200N | 34.1 | 00013 |
| 1800012 | MISSISSINEWA River | CR 375W | 93.3 | 00014 |
| 1800013 | HAYDEN Ditch | WHEELING Ave | 29.7 | 00015 |
| 1800600 | BIG LICK Creek | CR 1275N | 0 | 00016 |
| 1800014 | FINLEY-MANARD Ditch | CR 800N | 83.4 | 00017 |
| 1800015 | STUDEBAKER Ditch | CR 200W | 97 | 00018 |
| 1800016 | MISSISSINEWA River | WALNUT St | 83.5 | 00020 |
| 1800017 | MISSISSINEWA River | CR 1100N | 87.1 | 00021 |
| 1800018 | DODGE Creek | CR 1100N | 88.8 | 00022 |
| 1800019 | STUDEBAKER Ditch | CR 1000N | 89 | 00026 |
| 1800020 | MISSISSINEWA River | CR 175E | 97.5 | 00027 |
| 1800021 | REES Ditch | CR 1000N | 85.2 | 00029 |
| 1800022 | REES Ditch | CR 1000N | 64 | 00030 |
| 1800023 | REES Ditch | CR 1200N | 99 | 00031 |
| 1800024 | REES Ditch | CR 600E | 94.4 | 00032 |
| 1800025 | BOSMAN Ditch | CR 950N | 84.9 | 00033 |
| 1800026 | BOSMAN Ditch | CR 1000N | 79.5 | 00034 |
| 1800027 | BOSMAN Ditch | CR 600E | 34.9 | 00035 |
| 1800028 | HALFWAY Creek | CR 900N | 98 | 00037 |
| 1800029 | REES Ditch | CR 1100N | 74.1 | 00038 |
| 1800030 | MISSISSINEWA River | CR 371E | 93.5 | 00039 |

Table 1: Bridge Sufficiency Ratings**County Delaware****County Number 18**

| NBI # | Features Intersected | Facility Carried | Sufficiency Rating | County Bridge # |
|--------------|-----------------------------|-------------------------|---------------------------|------------------------|
| 1800197 | REES Ditch | CR 350E | 49 | 00040 |
| 1800032 | BOSMAN Ditch | CR 450E | 100 | 00041 |
| 1800033 | BOSMAN Ditch | CR 900N | 97 | 00042 |
| 1800034 | REES Ditch | CR 800E | 91.4 | 00043 |
| 1800035 | BOSMAN Ditch | CR 700E | 70.1 | 00044 |
| 1800036 | MISSISSINEWA River | CR 850N | 18.7 | 00045 |
| 1800037 | BOSMAN Ditch | CR 550E | 74.2 | 00046 |
| 1800200 | JAKES Creek | MOORE Rd | 95.7 | 00047 |
| 1800038 | KILLBUCK Creek | CR 925W | 96 | 00048 |
| 1800039 | DRY BR KILLBUCK Creek | CR 300N | 59.1 | 00049 |
| 1800040 | HEDGELAND Ditch | WHEELING Ave | 28.4 | 00050 |
| 1800041 | KILLBUCK Creek | CR 200N | 80.2 | 00051 |
| 1800042 | JAKES Creek | CR 300W | 83.4 | 00052 |
| 1800201 | EAGLE Branch Creek | CR 300W | 94.5 | 00053 |
| 1800044 | EAGLE Branch Creek | CR 400W | 78.6 | 00054 |
| 1800045 | JAKES Creek | CR 400W | 81.8 | 00055 |
| 1800046 | EAGLE Branch Creek | CR 350N | 77.5 | 00056 |
| 1800047 | JAKES Creek | CR 750W | 91.5 | 00057 |
| 1800048 | KILLBUCK Creek | WHEELING Ave | 67.8 | 00058 |
| 1800049 | KILLBUCK Creek | CR 450W | 87.4 | 00059 |
| 1800050 | KILLBUCK Creek | CR 500N | 85 | 00061 |
| 1800051 | JAKES Creek | CR 500W | 95.9 | 00062 |
| 1800052 | KILLBUCK Creek | CR 850W | 97 | 00063 |
| 1800198 | PLEASANT RUN Creek | CR 850W | 71.7 | 00064 |
| 1800054 | KILLBUCK Creek | CR 700W | 97 | 00065 |
| 1800055 | KILLBUCK Creek | CR 406N | 95.9 | 00066 |
| 1800056 | JAKES Creek | CR 700W | 98.9 | 00067 |
| 1800057 | JAKES Creek | CR 600W | 49.7 | 00068 |
| 1800058 | KILLBUCK Creek | CR 600W | 70.6 | 00069 |

Table 1: Bridge Sufficiency Ratings**County Delaware****County Number 18**

| NBI # | Features Intersected | Facility Carried | Sufficiency Rating | County Bridge # |
|--------------|-----------------------------|-------------------------|---------------------------|------------------------|
| 1800517 | PLEASANT RUN Creek | NEXECUTIVE PRK Dr | 90.8 | 00070 |
| 1800213 | KILLBUCK Creek | WHEELING Ave | 81.5 | 00072 |
| 1800062 | MUD Creek | CR 700N | 97 | 00073 |
| 1800063 | MUD Creek | CR 100W | 86.9 | 00074 |
| 1800064 | KILLBUCK Creek | CR 100W | 52.6 | 00075 |
| 1800065 | MUD Creek | N CENTER Rd | 71.5 | 00076 |
| 1800068 | CAMPBELL Creek | CR 425N | 92.5 | 00082 |
| 1800069 | MISSISSINEWA River | DOWDEN Ave | 93.1 | 00084 |
| 1800070 | MISSISSINEWA River | CR 800E | 14.7 | 00085 |
| 1800071 | CAMPBELL Creek | CR 650E | 87.8 | 00086 |
| 1800072 | CAMPBELL Creek | CR 850E | 100 | 00087 |
| 1800073 | MUD Creek | CR 850E | 50.3 | 00088 |
| 1800074 | CAMPBELL Creek | CR 525E | 92.4 | 00089 |
| 1800075 | CAMPBELL Creek | CR 500E | 90.4 | 00090 |
| 1800076 | Branch of CAMPBELL Creek | CR 200N | 96 | 00091 |
| 1800077 | CAMPBELL Creek | CR 520N | 69.7 | 00092 |
| 1800078 | MUD Creek | CR 650E | 69.7 | 00093 |
| 1800079 | MISSISSINEWA River | CR 525E | 98.9 | 00095 |
| 1800080 | CAMPBELL Creek | CR 750E | 97 | 00097 |
| 1800081 | CAMPBELL Creek | CR 800E | 94.5 | 00098 |
| 1800082 | MUD Creek | CR 800E | 91.4 | 00099 |
| 1800083 | MUD Creek | CR 800E | 92.4 | 00100 |
| 1800084 | MUD Creek | CR 664N | 96.9 | 00101 |
| 1800086 | MUD Creek | CR 500N | 45.1 | 00103 |
| 1800087 | CAMPBELL Creek | CR 250N | 96 | 00105 |
| 1800088 | CAMPBELL Creek | CR 350N | 89.4 | 00106 |
| 1800603 | MISSISSINEWA RIVER | CR 700N | 0 | 00107 |
| 1800090 | WILLIAMS Creek | CR 500W | 22.9 | 00108 |
| 1800091 | WILLIAMS Creek | CR 456W | 96 | 00109 |

Table 1: Bridge Sufficiency Ratings**County Delaware****County Number 18**

| NBI # | Features Intersected | Facility Carried | Sufficiency Rating | County Bridge # |
|--------------|-----------------------------|-------------------------|---------------------------|------------------------|
| 1800092 | WILLIAMS Creek | CR 300W | 86.8 | 00110 |
| 1800093 | BELL Creek | CR 500W | 95.5 | 00111 |
| 1800094 | WILLIAMS Creek | CR 600S | 33.1 | 00112 |
| 1800095 | WILLIAMS Creek | CR 600S | 100 | 00113 |
| 1800097 | BELL Creek | CR 600S | 88.4 | 00115 |
| 1800099 | BELL Creek | CR 700S | 40.7 | 00118 |
| 1800101 | WILLIAMS Creek | MIDDLET Rd | 95.5 | 00120 |
| 1800102 | SHOEMAKER Ditch | CR 500S | 43.1 | 00121 |
| 1800214 | BELL Creek | Old SR 67 | 55.1 | 00122 |
| 1800103 | WHITE River | RIVER Rd | 88 | 00123 |
| 1800104 | WHITE River | CR 400W | 78.5 | 00124 |
| 1800105 | YORK PRAIRIE Creek | CR 400W | 52.1 | 00125 |
| 1800106 | YORK PRAIRIE Creek | CR 500W | 79 | 00126 |
| 1800107 | YORK PRAIRIE Creek | CR 600W | 14.1 | 00127 |
| 1800108 | YORK PRAIRIE Creek | CR 100S | 84.5 | 00128 |
| 1800109 | YORK PRAIRIE Creek | DIVISION Rd | 88.5 | 00129 |
| 1800110 | WHITE River | CR 300S | 50.3 | 00130 |
| 1800516 | WHITE River | CR 750W | 94.5 | 00131 |
| 1800112 | BUCK Creek | CR 428W | 86.8 | 00132 |
| 1800113 | BELL Creek | CR 325S | 97 | 00133 |
| 1800111 | WHITE River | ABANDONED CR 750W | 7 | 00134 |
| 1800115 | BELL Creek | CR 400S | 57.8 | 00135 |
| 1800117 | WHITE River Overflow | CR 750W | 54.1 | 00137 |
| 1800118 | YORK PRAIRIE Creek | CR 750W | 91.5 | 00138 |
| 1800119 | YORK PRAIRIE Creek | CR 175S | 89.5 | 00139 |
| 1800120 | YORK PRAIRIE Creek | CR 50S | 85.9 | 00140 |
| 1800121 | WHITE River | CR 570W, TIGER Rd | 77.2 | 00141 |
| 1800123 | BUCK Creek | SUTHERLAND St | 95 | 00144 |
| 1800124 | BUCK Creek | CR 325W | 97.8 | 00146 |

Table 1: Bridge Sufficiency Ratings**County Delaware****County Number 18**

| NBI # | Features Intersected | Facility Carried | Sufficiency Rating | County Bridge # |
|--------------|-----------------------------|-------------------------|---------------------------|------------------------|
| 1800125 | WHITE River | CR 266S | 94.9 | 00148 |
| 1800126 | WHITE River | CR 430E | 93.8 | 00149 |
| 1800129 | WHITE River | CR 700E | 96.2 | 00152 |
| 1800130 | MUD Creek | CR 567E | 97 | 00153 |
| 1800132 | Branch of WHITE River | CR 625E | 59 | 00156 |
| 1800133 | MUD Creek | CR 120S | 97.9 | 00158 |
| 1800134 | PRAIRIE Creek | CR 300S | 3 | 00159 |
| 1800135 | PRAIRIE Creek RESERVOIR | CR 566E | 93.1 | 00160 |
| 1800136 | WHITE River | CR 170S | 22 | 00161 |
| 1800137 | STONEY Creek | CR 800E | 100 | 00163 |
| 1800138 | Little STONEY Creek | CR 775E | 97 | 00164 |
| 1800139 | CUNNINGHAM Ditch | CR 700E | 85.5 | 00165 |
| 1800140 | STONEY Creek | CR 800S | 91.4 | 00167 |
| 1800141 | Little STONEY Creek | CR 800S | 95.9 | 00168 |
| 1800142 | STONY Ditch | CR 700S | 100 | 00169 |
| 1800143 | HUFFMAN Creek | CR 600S | 33.3 | 00170 |
| 1800144 | STONEY Creek | CR 600S | 95.5 | 00171 |
| 1800145 | PRAIRIE Creek RESERVOIR | CR 550E | 94.7 | 00172 |
| 1800147 | BUCK Creek | CR 800S | 94.5 | 00177 |
| 1800148 | BUCK Creek | CORN BREAD Rd | 91.8 | 00179 |
| 1800149 | BUCK Creek | 26thSt | 95.1 | 00180 |
| 1800215 | Branch LITTLE NO NAME Cr | CR 300W | 99.8 | 00187 |
| 1800152 | BUCK Creek | FUSION Rd | 91.3 | 00189 |
| 1800202 | No Name Creek | CR 200W | 47.8 | 00190 |
| 1800154 | No Name Creek | CR 400S | 91.2 | 00191 |
| 1800155 | BUCK Creek | WALNUT St | 79.3 | 00192 |
| 1800156 | WHITE River | MEMORIAL Dr | 98.3 | 00193 |
| 1800157 | No Name Creek | CR 200W | 38.7 | 00194 |
| 1800203 | BUCK Creek | MADISON Ave | 69.3 | 00195 |

Table 1: Bridge Sufficiency Ratings**County Delaware****County Number 18**

| NBI # | Features Intersected | Facility Carried | Sufficiency Rating | County Bridge # |
|--------------|-----------------------------|-------------------------|---------------------------|------------------------|
| 1800519 | No Name Creek | CR 200W | 68.1 | 00196 |
| 1800158 | BUCK Creek | CR 800S | 89.9 | 00197 |
| 1800159 | BUCK Creek | CR 578S | 85.9 | 00198 |
| 1800199 | MACEDONIA Creek | CR 700S | 46.6 | 00199 |
| 1800161 | BUCK Creek | CR 700S | 96 | 00200 |
| 1800162 | WILLIAMS Creek | CR 700S | 96.9 | 00201 |
| 1800163 | No Name Creek | CR 500S | 81.4 | 00202 |
| 1800164 | WILLIAMS Creek | CR 200W | 25 | 00204 |
| 1800165 | No Name Creek | CR 100W | 80.6 | 00205 |
| 1800167 | Little BUCK Creek | Old SR 3 | 100 | 00207 |
| 1800168 | BUCK Creek | CR 400S | 87.9 | 00209 |
| 1800169 | MUD Creek | CR 100N | 92.9 | 00210 |
| 1800170 | No Name Creek | CR 325W | 84.9 | 00213 |
| 1800171 | CONRAIL RR | CR 475E | 96.4 | 00224 |
| 1800172 | RELIEF | CR 450E | 13.9 | 00226 |
| 1800173 | MUNCIE Creek | INDIANA Ave | 69.3 | 00244 |
| 1800174 | MUNCIE Creek | YALE Ave | 54.8 | 00245 |
| 1800175 | BUCK Creek | 23rdSt | 90.4 | 00268 |
| 1800176 | No Name Creek | FLOYD DRIVE | 49.4 | 00269 |
| 1800177 | CUNNINGHAM Ditch | CR 500S | 75 | 00270 |
| 1800208 | SHOEMAKER Ditch | CR 800W | 81 | 00271 |
| 1800209 | KILLBUCK Creek | WHEELING Ave | 97.3 | 00272 |
| 1800210 | BULLOCK NO. 42 | CR 800E | 86.9 | 00273 |
| 1800211 | YORK PRAIRIE Creek | PINERIDGE Rd | 97 | 00274 |
| 1800212 | HEDGELAND Ditch | CR 1070N | 97 | 00275 |
| 1800500 | YORK PRAIRIE CREEK | JACKSON STREET | 0 | 00500 |
| 1800178 | BUCK Creek | PORT Ave | 81.2 | 00501 |
| 1800179 | BUCK Creek | G HARKEY St | 87 | 00502 |
| 1800180 | WHITE River | MEEK Ave | 58.6 | 00503 |

Table 1: Bridge Sufficiency Ratings

County Delaware

County Number 18

| NBI # | Features Intersected | Facility Carried | Sufficiency Rating | County Bridge # |
|--------------|-----------------------------|-------------------------|---------------------------|------------------------|
| 1800181 | WHITE River | NICHOLS Ave | 80.6 | 00504 |
| 1800182 | MUNCIE Creek | CENTENNIAL Ave | 80.4 | 00505 |
| 1800183 | WHITE River | ELM St | 87.8 | 00506 |
| 1800204 | MUNCIE Creek | WAID Ave | 42.2 | 00507 |
| 1800205 | MUNCIE Creek | BROADWAY Ave | 81.4 | 00508 |
| 1800206 | MUNCIE Creek | MCGALLIARD Rd | 97.9 | 00509 |
| 1800184 | WHITE River | WALNUT St | 79.6 | 00510 |
| 1800185 | BUCK Creek | HOYT Ave | 80.5 | 00511 |
| 1800186 | WHITE River | HIGH St | 78.6 | 00512 |
| 1800187 | WHITE River | JACKSON St | 15.7 | 00513 |
| 1800195 | WHITE River | BROADWAY Ave | 58.5 | 00514 |
| 1800601 | MUNCIE Creek | McCULLOCH Blvd | 0 | 00515 |
| 1800189 | WHITE River | TILLOTSON Ave | 66.5 | 00516 |
| 1800190 | YORK PRAIRIE Creek | TILLOTSON Ave | 64.7 | 00517 |
| 1800191 | YORK PRAIRIE Creek | PETTY Rd | 80.7 | 00518 |
| 1800194 | BUCK Creek | PARK St, Truck Rte | 76.6 | 00519 |
| 1800518 | SR32,CONRAIL, & 8th St | TILLOTSON Ave | 57.5 | 00520 |
| 1800207 | PIPE Creek | MILL St | 85 | 00602 |
| 1800193 | HALFWAY Creek | WATER St | 67.4 | 00701 |

193 Total Bridges in County

Table 1: Bridge Sufficiency Ratings**County Dubois****County Number 19**

| NBI # | Features Intersected | Facility Carried | Sufficiency Rating | County Bridge # |
|--------------|-----------------------------|-------------------------|---------------------------|------------------------|
| 1900001 | BIRCH Creek | PORTERSVILLE Rd W | 95.9 | 00001 |
| 1900002 | BIRCH Creek | CR 580N | 91.4 | 00002 |
| 1900003 | BIRCH Creek | CR 500N | 94 | 00003 |
| 1900004 | MILL Creek | ACKERMAN Rd | 72 | 00004 |
| 1900005 | CROOKED Creek | CR 400W | 67.7 | 00005 |
| 1900006 | CROOKED Creek | CR 450W | 79.4 | 00006 |
| 1900007 | Little FLAT Creek | CR 150N | 96 | 00008 |
| 1900177 | Tributary of FLAT Creek | CR 150N | 89.9 | 00010 |
| 1900008 | Little FLAT Creek | CR 300N | 97 | 00011 |
| 1900010 | SENG Ditch | CLAY St | 95.5 | 00013 |
| 1900011 | CROOKED Creek | DIVISION Rd | 58.9 | 00014 |
| 1900012 | Altar Creek | CR 150N | 65.7 | 00016 |
| 1900013 | MILL Creek | CR 400N | 83.4 | 00017 |
| 1900015 | MILL Creek | PORTERSVILLE Rd | 63.9 | 00019 |
| 1900017 | Little Creek | CR 200W | 86 | 00021 |
| 1900018 | East Fork MILL Creek | Old Rd 45 | 97 | 00022 |
| 1900019 | MILL Creek | CR 700N | 95.9 | 00023 |
| 1900020 | MILL Creek | CR 600N | 98 | 00024 |
| 1900178 | CALUMET Run | KELLERVILLE Rd | 78.3 | 00027 |
| 1900021 | PATOKA River | CR 175E | 92.5 | 00028 |
| 1900024 | WOLFE Creek | CR 400E | 97 | 00029 |
| 1900022 | PATOKA River | CR 300N | 99.9 | 00030 |
| 1900023 | WOLFE Creek | CR 400E | 97 | 00031 |
| 1900179 | PATOKA River | CUZCO Rd S | 99.8 | 00032 |
| 1900025 | BEAVER Creek | JASPER DUBOIS Rd | 72.7 | 00033 |
| 1900028 | BAUER Creek | CELESTINE Rd N | 44.4 | 00034 |
| 1900026 | POLSON Creek | JASPER DUBOIS Rd | 84.9 | 00035 |
| 1900027 | POLSON Creek | CELESTINE Rd N | 55.7 | 00036 |
| 1900029 | POLSON Creek | CR 720E | 93.4 | 00037 |

Table 1: Bridge Sufficiency Ratings**County Dubois****County Number 19**

| NBI # | Features Intersected | Facility Carried | Sufficiency Rating | County Bridge # |
|--------------|-----------------------------|-------------------------|---------------------------|------------------------|
| 1900031 | DILLON Creek | CUZCO Rd S | 58.6 | 00039 |
| 1900032 | PATOKA River | DUBOIS-CUZCO Rd | 86.3 | 00040 |
| 1900033 | DILLON Creek | CUZCO-NORTON Rd | 95 | 00041 |
| 1900034 | LEISTNER Creek | CR 600N | 91.5 | 00044 |
| 1900035 | DAVIS Creek | DUBOIS Rd NE | 70.1 | 00045 |
| 1900036 | PATOKA River | DUBOIS Rd NE | 93.7 | 00046 |
| 1900044 | PATOKA River | CR 450N | 95.9 | 00054 |
| 1900045 | DAVIS Creek | CUZCO Rd W | 42.4 | 00055 |
| 1900046 | DILLON Creek | CR 850E | 39.2 | 00056 |
| 1900047 | DAVIS Creek | CR 925E | 95.9 | 00057 |
| 1900048 | DAVIS Creek | CUZCO Rd N | 95.8 | 00058 |
| 1900049 | CANE Creek | CR 1050E | 80.7 | 00059 |
| 1900050 | DILLON Creek | CUZCO NORTON Rd | 94 | 00069 |
| 1900211 | PATOKA River | CR 150S | 100 | 00073 |
| 1900052 | PATOKA River | Old HUNTINGBURG Rd | 97.7 | 00074 |
| 1900053 | No Name Ditch | CR 600W | 90.8 | 00077 |
| 1900054 | PATOKA River | CR 600W | 87.2 | 00078 |
| 1900055 | PATOKA River | CR 800W | 89.4 | 00079 |
| 1900056 | FLAT Creek | CR 50N | 97.9 | 00080 |
| 1900057 | SHORT Creek | CR 500W | 97 | 00081 |
| 1900058 | Branch of ELL Creek | CR 400W | 96.6 | 00082 |
| 1900180 | West Fork of ELL Creek | CR 400S | 78.9 | 00087 |
| 1900062 | Branch of ELL Creek | CR 400S | 90.4 | 00088 |
| 1900063 | ELL Creek | CR 400S | 94.9 | 00089 |
| 1900064 | ELL Creek | DUFF Rd SE | 85.3 | 00091 |
| 1900065 | ELL Creek | CR 500S | 69.8 | 00092 |
| 1900067 | HUNLEY Creek | CR 130W | 61.5 | 00094 |
| 1900068 | STRAIGHT River | MERIDIAN Rd | 69 | 00096 |
| 1900069 | JOHN Creek | MERIDIAN Rd | 99.4 | 00097 |

Table 1: Bridge Sufficiency Ratings**County Dubois****County Number 19**

| NBI # | Features Intersected | Facility Carried | Sufficiency Rating | County Bridge # |
|--------------|-----------------------------|-------------------------|---------------------------|------------------------|
| 1900072 | ELL Creek | CR 650W | 89.9 | 00103 |
| 1900074 | HALL Creek | SANTINE Rd | 84.4 | 00105 |
| 1900075 | GRASSY Fork HALL Creek | SANTINE Rd | 64.9 | 00106 |
| 1900076 | HALL Creek | ST ANTHONY Rd N | 91.4 | 00107 |
| 1900077 | FLAT Creek | CR 230S | 96 | 00108 |
| 1900078 | FLAT Creek | CR 450S | 87.9 | 00110 |
| 1900079 | FLAT Creek | CR 350S | 84.4 | 00113 |
| 1900080 | HALL Creek | SCHNELLVILE Rd | 43.3 | 00114 |
| 1900081 | HALL Creek | CELESTINE Rd S | 83 | 00115 |
| 1900083 | Branch of HALL Creek | CR 820E | 87.4 | 00116 |
| 1900082 | HALL Creek | CR 820E | 82.9 | 00117 |
| 1900084 | HUNLEY Creek | CR 1100S | 79.2 | 00118 |
| 1900085 | GREEN Creek | CLUB Rd | 70.3 | 00119 |
| 1900086 | INDIAN Creek | CLUB Rd | 87.1 | 00120 |
| 1900087 | GRASSY Fork HALL Creek | CR 600E | 89 | 00121 |
| 1900088 | Lick Fork | HARTS GRAVEL Rd | 66.4 | 00122 |
| 1900089 | Lick Fork | HARTS GRAVEL Rd | 89 | 00123 |
| 1900094 | No Name Ditch | CR 550S | 80.9 | 00128 |
| 1900095 | Branch of HALL Creek | SCHNELL Rd | 92 | 00130 |
| 1900096 | HALL Creek | SCHNELL Rd | 96 | 00131 |
| 1900098 | ELL Creek | CR 585W | 97 | 00132 |
| 1900097 | HALL Creek | CR 400S | 98 | 00133 |
| 1900099 | Branch of SHORT Creek | CR 800S | 98 | 00134 |
| 1900100 | ELL Creek | CR 650S | 98 | 00136 |
| 1900102 | SHORT Creek | CR 400W | 90.7 | 00138 |
| 1900108 | Branch of SUGAR Creek | CR 900S | 85.9 | 00139 |
| 1900104 | Branch of SUGAR Creek | Old Rd 64 | 74.8 | 00140 |
| 1900181 | SUGAR Creek | CR 1075S | 92.3 | 00142 |
| 1900106 | SHORT Creek | HOLLAND Rd NE | 62.3 | 00143 |

Table 1: Bridge Sufficiency Ratings**County Dubois****County Number 19**

| NBI # | Features Intersected | Facility Carried | Sufficiency Rating | County Bridge # |
|--------------|-----------------------------|-------------------------|---------------------------|------------------------|
| 1900107 | SUGAR Creek | CR 900S | 64.4 | 00144 |
| 1900109 | SUGAR Creek | HOLLAND Rd SW | 85.1 | 00145 |
| 1900218 | SUGAR Creek Drain | CR 1200S | 0 | 00146 |
| 1900111 | SUGAR Creek | CR 1200S | 39 | 00147 |
| 1900112 | Br N Fk LITTLE PIGEON Cr | CR 1200S | 98 | 00148 |
| 1900113 | N Fork Little PIGEON Cr | CR 1200S | 88.5 | 00149 |
| 1900115 | BRUNER Creek | CR 200W | 91.4 | 00151 |
| 1900116 | SHORT Creek | CR 200W | 87.8 | 00152 |
| 1900117 | BRUNER Creek | 1st St | 47.1 | 00153 |
| 1900118 | SHORT Creek | FERDINAND Rd NW | 97.8 | 00155 |
| 1900119 | BRUNER Creek | FERDINAND Rd NW | 93.3 | 00156 |
| 1900120 | HUNLEY Creek | FERDINAND Rd NW | 71.4 | 00157 |
| 1900121 | Branch of BRUNER Creek | CR 950S | 91.5 | 00158 |
| 1900122 | Branch of SHORT Creek | CR 900S | 94.5 | 00159 |
| 1900124 | HUNLEY Creek | CR 850S | 55.8 | 00162 |
| 1900126 | GREEN Creek | CR 75E | 91.4 | 00164 |
| 1900128 | Branch of BRUNER Creek | CR 1000S | 91.5 | 00167 |
| 1900129 | HOLEY Run | CR 1000S | 86.8 | 00168 |
| 1900130 | INDIAN Creek | Old Rd 162 | 54.4 | 00171 |
| 1900131 | FLAT Creek | CR 500E | 95.9 | 00172 |
| 1900132 | RICHLAND Creek | CR 650S | 96 | 00173 |
| 1900135 | FLAT Creek | CR 600E | 92.3 | 00178 |
| 1900136 | WADDLE Branch | CONSERVATION CL Rd | 95 | 00179 |
| 1900137 | ANDERSON River | TAYLOR HOLLOW Rd | 92.4 | 00182 |
| 1900138 | HALL Creek | SCHNELLVILLE Rd | 80.5 | 00183 |
| 1900142 | No Name Ditch | CR 400S | 85.8 | 00186 |
| 1900143 | Altar Creek | DIVISION Rd | 60.9 | 00187 |
| 1900144 | No Name Ditch | CR 350S | 94 | 00192 |
| 1900145 | DILLON Creek | CR 1050E | 97 | 00193 |

Table 1: Bridge Sufficiency Ratings**County Dubois****County Number 19**

| NBI # | Features Intersected | Facility Carried | Sufficiency Rating | County Bridge # |
|--------------|-----------------------------|-------------------------|---------------------------|------------------------|
| 1900147 | Branch of HALL Creek | CR 175S | 98 | 00196 |
| 1900148 | GREEN Creek | CR 350E | 98 | 00198 |
| 1900149 | Branch of FLAT Creek | ST ANTHONY Rd N | 75.3 | 00200 |
| 1900150 | East Fork MILL Creek | CR 600N | 97 | 00201 |
| 1900151 | FLAT Creek | SCHNELL Rd | 93 | 00207 |
| 1900153 | Branch of TEDER Creek | JASPER DUBOIS Rd | 67.4 | 00220 |
| 1900156 | Branch of DAVIS Creek | CR 1100E | 65.9 | 00225 |
| 1900157 | CANE Creek | CR 650N | 90 | 00227 |
| 1900158 | HUNLEY Creek | CR 1000S | 66.7 | 00230 |
| 1900160 | FRIDAY Branch | CR 540E | 92.4 | 00232 |
| 1900161 | ROCK Creek | CR 850W | 92.5 | 00233 |
| 1900163 | SULPHUR SPRINGS Branch | CR 800W | 94.4 | 00235 |
| 1900164 | HUNLEY Creek | CR 660S | 97 | 00237 |
| 1900167 | HALL Creek | ST ANTHONY Rd W | 95 | 00240 |
| 1900219 | HURRICANE Creek | SCHNELL Rd | 0 | 00244 |
| 1900171 | HURRICANE Creek | SCHNELL Rd | 97 | 00245 |
| 1900172 | TAYLOR HOLLOW | TAYLOR HOLLOW Rd | 76.4 | 00246 |
| 1900174 | PATOKA River | 15th St | 83.2 | 00250 |
| 1900187 | Branch of FLAT Creek | ST ANTHONY Rd W | 96.9 | 00254 |
| 1900188 | SENG Ditch | WERNISING Rd | 42.1 | 00255 |
| 1900189 | Branch of HALL Creek | CELESTINE Rd S | 86.4 | 00256 |
| 1900190 | PINNICK Creek | ELLSWORTH Rd | 98 | 00257 |
| 1900191 | BEAVER Creek | CR 175E | 93.9 | 00258 |
| 1900192 | Branch of INDIAN Creek | Old Rd 162 | 45.3 | 00259 |
| 1900193 | Branch of HALL Creek | SANTINE Rd | 90.8 | 00260 |
| 1900194 | FLAT Creek | PINE RIDGE Rd | 74.7 | 00261 |
| 1900195 | DAVIS Creek | HILLHAM RdS | 97 | 00262 |
| 1900196 | No Name Ditch | SCHNELLVILLE Rd | 84.2 | 00263 |
| 1900197 | PATOKA River | NEWTON St | 97.4 | 00264 |

Table 1: Bridge Sufficiency Ratings**County Dubois****County Number 19**

| NBI # | Features Intersected | Facility Carried | Sufficiency Rating | County Bridge # |
|--------------|-----------------------------|-------------------------|---------------------------|------------------------|
| 1900198 | HALO Run | CR 1100S | 83 | 00265 |
| 1900199 | FLAT Creek | KYANA Rd | 96.9 | 00266 |
| 1900200 | BRUNER Creek | 1st Ave | 98 | 00267 |
| 1900201 | BRUNER Creek | 1st St | 94 | 00268 |
| 1900202 | Branch of FLAT Creek | KYANA Rd | 95.9 | 00269 |
| 1900203 | HURRICANE Creek | SCHNELL Rd | 97 | 00270 |
| 1900204 | No Name Ditch | CR 160S | 97 | 00271 |
| 1900205 | BISON Branch | CR 400N | 98.7 | 00272 |
| 1900212 | CROSS Drain | INDUSTRIAL PARK Rd | 99.5 | 00273 |
| 1900206 | SHILOH Drain | CR 400W | 97.8 | 00274 |
| 1900207 | JOHN Creek | MERIDIAN Rd | 95.4 | 00275 |
| 1900208 | HALO Run | MARIAH HILL Rd | 96 | 00276 |
| 1900209 | No Name Ditch | CR 800W | 95.8 | 00277 |
| 1900210 | No Name Ditch | CR 550S | 93 | 00278 |
| 1900213 | GREEN Creek | CR 850S | 99 | 00279 |
| 1900214 | No Name Ditch | CR 725N | 92 | 00280 |
| 1900216 | N. FORK LITTLE PIGEON CRK | CR 600 W | 97 | 00282 |
| 1900217 | ELL CREEK | ELL CREEK ROAD | 68.9 | 00283 |
| 1900220 | UNNAMED TRIB/ROCK Creek | CR 850W | 0 | 00284 |

164 Total Bridges in County

Table 1: Bridge Sufficiency Ratings**County Elkhart****County Number 20**

| NBI # | Features Intersected | Facility Carried | Sufficiency Rating | County Bridge # |
|--------------|-----------------------------|-------------------------|---------------------------|------------------------|
| 2000001 | LITTLE ELKHART RIVER | CR 10 | 85.8 | 00101 |
| 2000002 | LITTLE ELKHART RIVER | CR 35 | 79.6 | 00102 |
| 2000179 | MATHER DITCH | CR 37 | 75.9 | 00103 |
| 2000003 | MILL RACE/ELKHART RIVER | CR 131 | 86.8 | 00104 |
| 2000004 | LITTLE ELKHART RIVER | CR 131 | 84.6 | 00105 |
| 2000005 | EAST LAKE DITCH | CR 10 | 87.6 | 00107 |
| 2000006 | TROUT CREEK | CR 25 | 99.9 | 00111 |
| 2000007 | ST. JOSEPH RIVER | DIVISION ST | 93.2 | 00113 |
| 2000008 | WASHINGTON TWP DITCH | CR 2 | 70.9 | 00114 |
| 2000009 | WASHINGTON TWP DITCH | CR 6 | 79.2 | 00115 |
| 2000177 | PUTERBAUGH CREEK | CR 13 | 99.1 | 00120 |
| 2000011 | PUTERBAUGH CREEK | CR 106 | 99.7 | 00121 |
| 2000012 | PUTERBAUGH CREEK | CR 8/MILLER ST | 71.2 | 00122 |
| 2000014 | CHRISTIANA CREEK | CR 6 | 81.8 | 00126 |
| 2000015 | CHRISTIANA CREEK | CR 4 | 14.5 | 00127 |
| 2000016 | COBUS CREEK | CR 8 | 85.8 | 00130 |
| 2000196 | COBUS CREEK | OLD US 20 | 94 | 00133 |
| 2000020 | BAUGO CREEK | CR 1 | 98 | 00136 |
| 2000193 | BRANCH OF BAUGO CREEK | CR 24 | 85.7 | 00137 |
| 2000021 | ROGERS DITCH | CR 1 | 99.9 | 00139 |
| 2000022 | ROGERS DITCH | CR 101 | 97 | 00140 |
| 2000023 | BAUGO CREEK | CR 3 | 67.8 | 00141 |
| 2000182 | BRANCH OF BAUGO CREEK | CR 3 | 96 | 00142 |
| 2000025 | BAUGO CREEK | CR 3 | 74.6 | 00143 |
| 2000026 | BAUGO CREEK | CR 28 | 96.6 | 00144 |
| 2000027 | BAUGO CREEK | CR 26 | 53.1 | 00145 |
| 2000028 | YELLOW CREEK | CR 28 | 87.4 | 00149 |
| 2000199 | YELLOW CREEK | CONCORD MALL DR | 76.7 | 00151 |
| 2000029 | YELLOW CREEK | CR 20 | 82.7 | 00152 |

Table 1: Bridge Sufficiency Ratings**County Elkhart****County Number 20**

| NBI # | Features Intersected | Facility Carried | Sufficiency Rating | County Bridge # |
|--------------|-----------------------------|-------------------------|---------------------------|------------------------|
| 2000030 | YELLOW CREEK | CR 13 | 88.1 | 00153 |
| 2000031 | YELLOW CREEK | CR 13 | 68.1 | 00154 |
| 2000032 | YELLOW CREEK | CR 26 | 77.3 | 00155 |
| 2000033 | ELKHART RIVER | CR 18 | 87.7 | 00156 |
| 2000034 | ELKHART RIVER | OLD CR 17 | 78 | 00159 |
| 2000035 | SAILOR DITCH | OLD CR 17 | 75.6 | 00160 |
| 2000210 | ST. JOSEPH RIVER | CR 17 | 21.2 | 00161 |
| 2000037 | PINE CREEK | CR 17 | 91.7 | 00162 |
| 2000038 | PINE CREEK | ROSKE DR | 94.8 | 00163 |
| 2000039 | LEEDY DITCH | CR 28 | 68.6 | 00164 |
| 2000040 | PINE CREEK | CR 14 | 76.9 | 00166 |
| 2000041 | PINE CREEK | CR 18 | 76.7 | 00167 |
| 2000042 | PINE CREEK | CR 19 | 77 | 00168 |
| 2000043 | PINE CREEK | CR 23 | 88.4 | 00171 |
| 2000044 | PINE CREEK | CR 20 | 68.2 | 00172 |
| 2000204 | SAILOR DITCH | CR 17 | 80.9 | 00173 |
| 2000205 | S BRANCH SAILOR DITCH | CR 17 | 80.9 | 00174 |
| 2000206 | CR 17 | CR 26 | 95.9 | 00175 |
| 2000207 | CR 45 & ELK RIVER | CR 17 | 96.6 | 00176 |
| 2000208 | US 33 & NORFOLK RR | CR 17 | 96.6 | 00177 |
| 2000211 | CR 32 | CR 17 | 0 | 00179 |
| 2000212 | CR 30 | CR 17 | 0 | 00180 |
| 2000047 | LITTLE ELKHART RIVER | CR 43 | 86.5 | 00183 |
| 2000048 | ROWE-EDEN DITCH | CR 43 | 81.1 | 00184 |
| 2000049 | ROWE-EDEN DITCH | CR 18E | 91.9 | 00185 |
| 2000050 | LITTLE ELKHART RIVER | CR 18 | 97 | 00186 |
| 2000051 | CONRAIL RR | CR 42 | 87 | 00187 |
| 2000052 | MARTIN FOX DITCH | E COUNTY LINE RD | 85.9 | 00188 |
| 2000053 | STONY CREEK | CR 40 | 47.8 | 00189 |

Table 1: Bridge Sufficiency Ratings**County Elkhart****County Number 20**

| NBI # | Features Intersected | Facility Carried | Sufficiency Rating | County Bridge # |
|--------------|-----------------------------|-------------------------|---------------------------|------------------------|
| 2000054 | MCALLISTER DITCH | CR 38 | 72.2 | 00190 |
| 2000055 | MCALLISTER DITCH | CR 43 | 99 | 00192 |
| 2000056 | STONY CREEK | CR 43 | 82.7 | 00193 |
| 2000057 | STONY CREEK | CR 42 | 82 | 00194 |
| 2000058 | ROCK RUN CREEK | CR 35 | 75.5 | 00201 |
| 2000060 | HORN DITCH | CR 33 | 73.9 | 00206 |
| 2000061 | ROCK RUN CREEK | CR 33 | 81.7 | 00209 |
| 2000062 | HORN DITCH | CR 31 | 66.6 | 00210 |
| 2000063 | HORN DITCH | CR 38 | 83.6 | 00213 |
| 2000064 | ROCK RUN CREEK | CR 34 | 83.6 | 00214 |
| 2000065 | ELKHART RIVER | WATERFORD ST | 80.2 | 00218 |
| 2000069 | YELLOW CREEK | CR 32 | 88.1 | 00229 |
| 2000070 | YELLOW CREEK | CR 30 | 82.2 | 00230 |
| 2000071 | HOKE DITCH | CR 11 | 96.8 | 00231 |
| 2000072 | YELLOW CREEK | CR 11 | 85.8 | 00232 |
| 2000073 | YELLOW CREEK | CR 36 | 80.1 | 00233 |
| 2000075 | HOKE DITCH | CR 9 | 81.9 | 00236 |
| 2000077 | NUNEMAKER DITCH | CR 32 | 67.8 | 00241 |
| 2000079 | OLIVE TWP. DITCH | CR 36 | 78.1 | 00244 |
| 2000081 | BAUGO CREEK | CR 30 | 94.5 | 00250 |
| 2000082 | BAUGO CREEK | CR 1 | 95.9 | 00252 |
| 2000083 | BAUGO CREEK | CR 1 | 86.6 | 00253 |
| 2000084 | BAUGO CREEK | CR 38 | 84.9 | 00254 |
| 2000085 | BAUGO CREEK | CR 1 | 76.7 | 00255 |
| 2000086 | WISLER DITCH | CR 40 | 89.2 | 00257 |
| 2000087 | BAUGO CREEK | CR 36 | 61.7 | 00258 |
| 2000088 | BAUGO CREEK | CR 32 | 77.6 | 00259 |
| 2000089 | BAUGO CREEK | CR 130 | 97 | 00260 |
| 2000092 | LITTLE ELKHART RIVER | CR 16 | 81.6 | 00265 |

Table 1: Bridge Sufficiency Ratings**County Elkhart****County Number 20**

| NBI # | Features Intersected | Facility Carried | Sufficiency Rating | County Bridge # |
|--------------|-----------------------------|-------------------------|---------------------------|------------------------|
| 2000094 | WISLER DITCH | CR 42 | 97 | 00268 |
| 2000095 | FISHER-GORDAN DITCH | CR 1 | 67.4 | 00269 |
| 2000099 | WISLER DITCH | CR 3 | 79.6 | 00276 |
| 2000101 | BERLIN COURT DITCH | CR 7 | 96.2 | 00281 |
| 2000102 | BERLIN COURT DITCH | HARTMAN ST | 75.3 | 00282 |
| 2000190 | BERLIN COURT DITCH | MIRIAM ST | 86.4 | 00284 |
| 2000104 | BERLIN COURT DITCH | CR 11 | 75.2 | 00286 |
| 2000105 | WAGNER DITCH | CR 52 | 94.2 | 00289 |
| 2000107 | WAGNER DITCH | CR 13 | 90.8 | 00291 |
| 2000108 | WAGNER DITCH | CR 56 | 93 | 00293 |
| 2000109 | BERLIN COURT DITCH | CR 13 | 95.5 | 00294 |
| 2000110 | BERLIN COURT DITCH | CR 15 | 91.5 | 00295 |
| 2000112 | DAUSMAN DITCH | CR 46 | 79 | 00297 |
| 2000113 | TURKEY CREEK | CR 17 | 67.5 | 00303 |
| 2000114 | DAUSMAN DITCH | CR 17 | 97 | 00304 |
| 2000115 | DAUSMAN DITCH | CR 117 | 97 | 00307 |
| 2000116 | DAUSMAN DITCH | CR 19 | 97 | 00308 |
| 2000117 | SWOVELAND DITCH | CR 19 | 80.2 | 00309 |
| 2000191 | SWOVELAND DITCH | CR 21 | 68.6 | 00310 |
| 2000120 | TURKEY CREEK | CR 142 | 70 | 00312 |
| 2000121 | TURKEY CREEK | CR 46 | 66.1 | 00314 |
| 2000122 | TURKEY CREEK | CR 46 | 52.9 | 00315 |
| 2000123 | DAUSMAN DITCH | CR 21 | 96.6 | 00316 |
| 2000124 | TURKEY CREEK | CR 21 | 96 | 00317 |
| 2000125 | TURKEY CREEK | CR 50 | 84.4 | 00319 |
| 2000126 | WHITEHEAD DITCH | CR 23 | 86 | 00320 |
| 2000203 | WHITEHEAD DITCH | CR 146 | 100 | 00321 |
| 2000128 | KIEFFER DITCH | CR 123 | 88.9 | 00322 |
| 2000129 | KIEFFER DITCH | CR 25 | 97 | 00323 |

Table 1: Bridge Sufficiency Ratings**County Elkhart****County Number 20**

| NBI # | Features Intersected | Facility Carried | Sufficiency Rating | County Bridge # |
|--------------|-----------------------------|-------------------------|---------------------------|------------------------|
| 2000130 | HYDRAULIC CANAL | CR 127 | 85.8 | 00325 |
| 2000131 | ELKHART RIVER | CR 127 | 88.8 | 00326 |
| 2000133 | ELKHART RIVER | CR 142 | 81.2 | 00332 |
| 2000134 | BENTON CANAL | CR 142 | 82 | 00333 |
| 2000135 | HYDRAULIC CANAL | CR 31 | 93.5 | 00335 |
| 2000136 | ELKHART RIVER | CR 31 | 81.7 | 00336 |
| 2000137 | SOLOMON CREEK | CR 146 | 97 | 00338 |
| 2000138 | SOLOMON CREEK | CR 48 | 97 | 00339 |
| 2000139 | SOLOMON CREEK | CR 50 | 89.9 | 00340 |
| 2000140 | DRY RUN DITCH | CR 146 | 100 | 00341 |
| 2000141 | SOLOMON CREEK | CR 52 | 97 | 00342 |
| 2000142 | ELKHART RIVER | CR 37 | 81.4 | 00344 |
| 2000143 | MEYER DITCH | CR 58 | 60.7 | 00345 |
| 2000144 | MEYER DITCH | CR 58 | 88.1 | 00346 |
| 2000145 | STONY CREEK | CR 44 | 82 | 00347 |
| 2000146 | ELKHART RIVER | CR 43 | 92.9 | 00351 |
| 2000147 | SOLOMON CREEK | E COUNTY LINE RD | 84.4 | 00353 |
| 2000148 | SOLOMON CREEK | CR 43 | 65.1 | 00354 |
| 2000149 | SOLOMON CREEK | CR 33 | 92.6 | 00357 |
| 2000150 | DRY RUN | CR 33 | 90 | 00358 |
| 2000201 | CHRISTIANA CREEK | CASSOPOLIS ST | 78.7 | 00359 |
| 2000151 | ST. JOSEPH RIVER | SHERMAN ST | 82.7 | 00360 |
| 2000152 | CHRISTIANA CREEK | N MAIN ST | 83.2 | 00361 |
| 2000153 | ELKHART RIVER | DIVISION ST | 77.8 | 00362 |
| 2000154 | ELKHART RIVER | PRAIRIE STQ | 41.8 | 00363 |
| 2000155 | CHRISTIANA CREEK | SIMONTON ST | 55 | 00365 |
| 2000156 | ELKHART RIVER | INDIANA AVE | 97.2 | 00366 |
| 2000197 | ST. JOSEPH RIVER | LEXINGTON AVE | 78.5 | 00367 |
| 2000198 | ELKHART RIVER | JACKSON ST | 70.5 | 00368 |

Table 1: Bridge Sufficiency Ratings**County Elkhart****County Number 20**

| NBI # | Features Intersected | Facility Carried | Sufficiency Rating | County Bridge # |
|--------------|-----------------------------|-------------------------|---------------------------|------------------------|
| 2000200 | ST. JOSEPH RIVER | QUAIL ISLAND DR | 84.4 | 00369 |
| 2000157 | ELKHART RIVER | MIDDLEBURY ST | 84.2 | 00371 |
| 2000159 | ELKHART RIVER | ELKHART AVE | 80.4 | 00374 |
| 2000160 | YELLOW CREEK | CR 45 | 78.6 | 00375 |
| 2000162 | CHRISTIANA CREEK | BEARDSLEY AVE | 94.9 | 00380 |
| 2000202 | ST. JOSEPH RIVER | N MAIN ST | 83.4 | 00381 |
| 2000164 | YELLOW CREEK | HIVELY AVE | 82.5 | 00385 |
| 2000165 | ST. JOSEPH RIVER | BRIDGE ST | 65.3 | 00387 |
| 2000166 | SHORELANE CANAL | SHORELANE W ST | 96 | 00388 |
| 2000167 | ROCK RUN CREEK | MONROE ST | 62.2 | 00400 |
| 2000168 | ELKHART RIVER | WILDEN AVE | 97.4 | 00401 |
| 2000169 | ROCK RUN CREEK | INDIANA AVE | 79.3 | 00402 |
| 2000170 | ELKHART RIVER | INDIANA AVE | 47.4 | 00403 |
| 2000178 | ROCK RUN CREEK | WILDEN AVEN | 77.2 | 00404 |
| 2000171 | ROCK RUN CREEK | FIRST ST | 86.6 | 00405 |
| 2000172 | ROCK RUN CREEK | N FIFTH ST | 95.8 | 00406 |
| 2000173 | ROCK RUN CREEK | COTTAGE AVE | 58.5 | 00407 |
| 2000174 | ELKHART RIVER | LINCOLN AVE | 58.3 | 00408 |
| 2000175 | ELKHART RIVER | CR 38 | 61.1 | 00409 |
| 2000176 | HORN DITCH | CR 36 | 79.9 | 00410 |
| 2000194 | ROCK RUN CREEK | MAIN ST | 72.9 | 00411 |
| 2000209 | LEEDY DITCH | CLINTON ST | 84.5 | 00412 |
| 2000214 | HORN DITCH | EISENHOWER DRIVE | 0 | 00413 |
| 2000195 | ST. JOSEPH RIVER | JOHNSON ST | 78.6 | 0383B |
| 2000213 | ST. JOSEPH RIVER | JOHNSON ST | 0 | 0383C |

170 Total Bridges in County

Table 1: Bridge Sufficiency Ratings**County Fayette****County Number 21**

| NBI # | Features Intersected | Facility Carried | Sufficiency Rating | County Bridge # |
|--------------|-----------------------------|-------------------------|---------------------------|------------------------|
| 2100001 | LICK Creek | CR 400N | 89.9 | 00001 |
| 2100002 | WILLIAMS Creek | CR 400N | 83.9 | 00002 |
| 2100003 | LICK Creek | CR 250W | 97 | 00003 |
| 2100004 | LICK Creek | CR 200W | 91.5 | 00004 |
| 2100005 | LICK Creek | CR 500N | 63.5 | 00005 |
| 2100006 | WILLIAMS Creek | CR 500N | 90.5 | 00006 |
| 2100007 | Branch of SYMONS Creek | CR 450W | 76.8 | 00008 |
| 2100008 | SYMONS Creek | CR 350W | 96 | 00009 |
| 2100009 | SIMPLE Br of SYMONS Cr | CR 350W | 48.4 | 00010 |
| 2100011 | SIMPLE Br of SYMONS Cr | CR 925N | 97 | 00013 |
| 2100094 | FALL Creek | CR 250W | 62 | 00018 |
| 2100014 | LICK Creek | CR 200N | 94.4 | 00019 |
| 2100015 | LICK Creek | CR 200N | 94.4 | 00020 |
| 2100016 | Little WILLIAMS Creek | CR 200N | 48.4 | 00021 |
| 2100017 | WILLIAMS Creek | CR 250N | 95 | 00022 |
| 2100018 | BRUSHY Fk of WILLIAMS Cr | CR 250N | 94.5 | 00023 |
| 2100019 | BRUSHY Fk of WILLIAMS Cr | CR 300N | 97 | 00024 |
| 2100020 | WILLIAMS Creek | CR 300N | 32.5 | 00025 |
| 2100022 | LICK Creek | CR 300N | 88.2 | 00027 |
| 2100023 | LICK Creek | CR 300N | 93 | 00028 |
| 2100025 | LICK Creek | CR 150W | 100 | 00030 |
| 2100026 | LICK Creek | ELEPHANT HILL Rd | 92 | 00031 |
| 2100027 | Little WILLIAMS Creek | 12th St | 48 | 00032 |
| 2100099 | FALL Creek | Bird Sanctuary Rd | 94.5 | 00033 |
| 2100028 | WILLIAMS Creek | CR 75N | 96 | 00034 |
| 2100029 | FALL Creek | CR 450W | 91.5 | 00035 |
| 2100030 | WILLIAMS Creek | CR 160W | 95.9 | 00036 |
| 2100031 | FALL Creek | CR 350W | 99 | 00037 |
| 2100032 | Little WILLIAMS Creek | CR 100N | 100 | 00038 |

Table 1: Bridge Sufficiency Ratings**County Fayette****County Number 21**

| NBI # | Features Intersected | Facility Carried | Sufficiency Rating | County Bridge # |
|--------------|-----------------------------|-------------------------|---------------------------|------------------------|
| 2100033 | WILLIAMS Creek | CR 560W | 98 | 00039 |
| 2100034 | Branch of WILLIAMS Creek | LONGWOOD Rd | 89.5 | 00040 |
| 2100035 | Branch of WILLIAMS Creek | CR 40N | 95 | 00041 |
| 2100036 | WILLIAMS Creek | WILLIAMS Rd | 95 | 00042 |
| 2100086 | Branch of WILLIAMS Creek | WILLIAMS Rd | 44.3 | 00043 |
| 2100037 | Little WILLIAMS Creek | WILLIAMS Rd | 96 | 00044 |
| 2100038 | WILLIAMS Creek | CR 310W | 16 | 00045 |
| 2100039 | Br of N Br GARRISON Cr | COLUMBIA Rd | 90.4 | 00046 |
| 2100040 | N Branch of GARRISON Cr | CR 250S | 58.5 | 00047 |
| 2100041 | N Branch of GARRISON Cr | CR 650S | 54.1 | 00048 |
| 2100042 | N Branch of GARRISON Cr | COLTRAINE HILL Rd | 97 | 00049 |
| 2100043 | S Branch of GARRISON Cr | COLTRAINE HILL Rd | 82 | 00050 |
| 2100044 | N Branch of GARRISON Cr | CR 400S | 74.5 | 00051 |
| 2100045 | N Branch of GARRISON Cr | CR 300S | 97 | 00052 |
| 2100046 | SANES Creek | CR 700W | 100 | 00053 |
| 2100047 | Branch of SANES Creek | CR 600S | 82 | 00054 |
| 2100048 | S Branch of GARRISON Cr | ALLENTOWN Rd | 99 | 00055 |
| 2100049 | SANES Creek | JOHNSON SCHOOL Rd | 80.8 | 00056 |
| 2100050 | S Branch of GARRISON Cr | JAMES Rd | 98 | 00057 |
| 2100091 | GARRISON Creek | TWIN DRY FORKS Rd | 62 | 00058 |
| 2100052 | Branch of BEAR Creek | BIG BEAR Rd | 96 | 00059 |
| 2100053 | BEAR Creek | LITTLE BEAR Rd | 60.5 | 00060 |
| 2100054 | Branch of VILLAGE Creek | CR 350E | 35.6 | 00061 |
| 2100055 | VILLAGE Creek | CR 350E | 71.4 | 00062 |
| 2100092 | GARRISON Creek | TWIN DRY BRANCH Rd | 78 | 00063 |
| 2100056 | WILSON Creek | CR 425S | 94 | 00064 |
| 2100057 | WHITEWATER River | CR 480S | 87.2 | 00065 |
| 2100093 | WILSON Creek | CR 50W | 62 | 00066 |
| 2100058 | DUCK Creek | CR 750S | 96 | 00067 |

Table 1: Bridge Sufficiency Ratings**County Fayette****County Number 21**

| NBI # | Features Intersected | Facility Carried | Sufficiency Rating | County Bridge # |
|--------------|-----------------------------|-------------------------|---------------------------|------------------------|
| 2100098 | WILSON Creek | CR 425S | 97 | 00068 |
| 2100059 | BEAR Creek | BIG BEAR Rd | 96 | 00069 |
| 2100060 | Branch of WHITEWATER R | CR 150N | 77.5 | 00070 |
| 2100061 | SIMPSON Creek | CR 200N | 96 | 00071 |
| 2100063 | VILLAGE Creek | CR 450E | 96.9 | 00073 |
| 2100064 | SIMPSON Creek | CR 450E | 82.7 | 00074 |
| 2100065 | SIMPSON Creek | CR 450E | 68.9 | 00075 |
| 2100066 | SIMPSON Creek | CR 450E | 87.7 | 00076 |
| 2100067 | Branch of BUTLERS Creek | CR 350E | 77.5 | 00078 |
| 2100100 | Branch of WHITEWATER R | CR 150E | 0 | 00081 |
| 2100087 | VILLAGE Creek | CR 150E | 40.4 | 00082 |
| 2100069 | VILLAGE Creek | VILLAGE CREEK Rd | 100 | 00083 |
| 2100088 | VILLAGE Creek | CR 200E | 94.4 | 00084 |
| 2100070 | FISHERS Creek | ALQUINA Rd | 95.9 | 00085 |
| 2100071 | VILLAGE Creek | ALQUINA Rd | 85.9 | 00086 |
| 2100072 | SIMPSON Creek | CR 500E | 100 | 00087 |
| 2100073 | SIMPSON Creek | SPRINGERSVILLE Rd | 65.9 | 00088 |
| 2100074 | SIMPSON Creek | SPRINGERSVILLE Rd | 91.5 | 00089 |
| 2100075 | LICK Creek | CR 100E | 28.7 | 00090 |
| 2100076 | WHITEWATER River | CR 440N | 85.8 | 00091 |
| 2100077 | NOLANDS Fork | CR 440N | 90.1 | 00092 |
| 2100078 | Branch of SANES Creek | JAMES Rd | 94.7 | 00093 |
| 2100089 | FISHERS Creek | CR 200E | 90.4 | 00094 |
| 2100079 | CSX RR | CR 400W | 93.4 | 00113 |
| 2100081 | SHAWNEE Creek | CR 700N | 82.9 | 00128 |
| 2100082 | WILSON Creek | CR 420S | 65.7 | 00130 |
| 2100090 | WHITEWATER River | VETERANS MEMORIAL | 96 | 00145 |
| 2100085 | Little WILLIAMS Creek | COUNTRY CLUB Rd | 61.8 | 00533 |

86 Total Bridges in County

Table 1: Bridge Sufficiency Ratings**County** **Flyod****County Number** **22**

| NBI # | Features Intersected | Facility Carried | Sufficiency Rating | County Bridge # |
|--------------|-----------------------------|-------------------------|---------------------------|------------------------|
| 2200001 | BANNAMON Creek | SCOTTSVILLE Rd | 94.7 | 00001 |
| 2200002 | BANNAMON Creek | HANKA Rd | 88.9 | 00002 |
| 2200003 | THOMPSON Creek | CHAPEL HILL | 48.2 | 00003 |
| 2200004 | MILLER Br of JERSEY PK B | MILLER Rd | 99 | 00004 |
| 2200005 | JERSEY PARK Creek | ARTHUR COFFMAN Rd | 85.9 | 00005 |
| 2200006 | JERSEY PARK Creek | BORDEN Rd | 97.8 | 00006 |
| 2200007 | Little INDIAN Creek | SCTSVILLE-NAVILLE. | 96.9 | 00007 |
| 2200008 | Branch of BIG INDIAN Cr | ATKINS Rd | 62.7 | 00009 |
| 2200009 | BIG INDIAN Creek | BALMER-FENWICK Rd | 99.9 | 00010 |
| 2200010 | BIG INDIAN Creek | BETHEL-FREIBERGER | 96.9 | 00011 |
| 2200011 | Little INDIAN Creek | BANET Rd | 96.9 | 00012 |
| 2200012 | Big Indian Creek | Banet Rd | 85.9 | 00013 |
| 2200013 | Little INDIAN Creek | NAVILLETON Rd | 94.7 | 00014 |
| 2200014 | RICHLAND Creek | G'TOWN-GREENVILLE | 98.6 | 00015 |
| 2200015 | BIG INDIAN Creek | STILLER Rd | 96 | 00016 |
| 2200016 | Branch Little INDIAN Cr | FEATHERINGILL Rd | 94.4 | 00017 |
| 2200106 | BUCK CREEK | BUCK CREEK RD | 0 | 00018 |
| 2200018 | BIG INDIAN Creek | NAVILLETON Rd | 93.1 | 00019 |
| 2200019 | YELLOW Fork | Old VINCENNES Rd | 98.7 | 00020 |
| 2200020 | Little INDIAN Creek | JOHN PECTOL Rd | 97.3 | 00021 |
| 2200021 | BIG INDIAN Creek | HAMBY Rd | 93.3 | 00022 |
| 2200022 | BIG INDIAN Creek | JOHN PECTOL Rd | 21.9 | 00023 |
| 2200023 | RICHLAND Creek | G'TOWN-GREENVILLE | 71.7 | 00024 |
| 2200024 | RICHLAND Creek | BAKER Rd | 89.9 | 00025 |
| 2200025 | RICHLAND Creek | G'TOWN-GREENVILLE | 97.8 | 00026 |
| 2200026 | BIG INDIAN Creek | G'TOWN-GREENVILLE | 84.8 | 00027 |
| 2200027 | RICHLAND Creek | G'TOWN-GREENVILLE | 76.1 | 00028 |
| 2200028 | Little INDIAN Creek | EDWARDSVIL.-GALEN/ | 99.6 | 00029 |
| 2200030 | Little INDIAN Creek | N LUTHER Rd | 87.9 | 00031 |

Table 1: Bridge Sufficiency Ratings**County** **Flyod****County Number** **22**

| NBI # | Features Intersected | Facility Carried | Sufficiency Rating | County Bridge # |
|--------------|-----------------------------|-------------------------|---------------------------|------------------------|
| 2200088 | Little INDIAN Creek | REASOR Rd | 91.5 | 00032 |
| 2200032 | GEORGETOWN Creek | MALINEE-OTT Rd | 91.4 | 00033 |
| 2200034 | GEORGETOWN Creek | G'TOWN-LANESVILLE | 96.7 | 00035 |
| 2200090 | Georgetown Creek | Wissman Rd | 0 | 00036 |
| 2200036 | GEORGETOWN Creek | WALTS Rd | 91.9 | 00037 |
| 2200037 | GEORGETOWN Creek | BAYLOR-WISSMAN Rd | 69.4 | 00038 |
| 2200038 | Little INDIAN Creek | MOSER KNOB | 89.8 | 00039 |
| 2200039 | BIG INDIAN Creek | SCOTTSVILLE Rd | 92 | 00040 |
| 2200040 | Little INDIAN Creek | ST MARY'S Rd | 82.2 | 00041 |
| 2200041 | Little INDIAN Creek | SPICKERT KNOB Rd | 94.6 | 00042 |
| 2200042 | Little INDIAN Creek | SCOTTSVILLE Rd | 63.3 | 00043 |
| 2200043 | Little INDIAN Creek | ST MARY'S Rd | 84.1 | 00044 |
| 2200044 | UPHILL Run | PAYNE/KOEHLER Rd | 88.1 | 00045 |
| 2200045 | Little INDIAN Creek | PAOLI Pike | 75.3 | 00046 |
| 2200046 | Little INDIAN Creek | DUFFY Rd | 94.2 | 00047 |
| 2200049 | SLATE Run Creek | KLERNER Ln | 99.9 | 00050 |
| 2200050 | SILVER Creek | BLACKISTON MILL Rd | 57.4 | 00051 |
| 2200051 | LEWIS Br of JACOABS Cr | CHAPEL Ln | 82.5 | 00055 |
| 2200052 | Middle Creek | HIGHWATER Rd | 83.8 | 00057 |
| 2200053 | FRENCH Creek | BUDD Rd | 91.6 | 00058 |
| 2200054 | Branch of JERSEY PARK Cr | BORDEN Rd | 71.7 | 00060 |
| 2200055 | KNOB Creek | BUDD Rd | 98.5 | 00061 |
| 2200056 | Middle Creek | Old RIVER Rd | 94.4 | 00062 |
| 2200057 | KNOB Creek | FIVE MILE Ln | 31 | 00063 |
| 2200058 | KNOB Creek | SEVEN MILE Ln | 87.9 | 00064 |
| 2200059 | KNOB Creek | DAILY Rd | 91.5 | 00065 |
| 2200087 | Little INDIAN Creek | RIDGEVIEW Dr | 76.9 | 00066 |
| 2200086 | SILVER Creek | SPRING St | 80.4 | 00070 |
| 2200060 | FRENCH Creek | TWO MILE Ln | 83.1 | 00071 |

Table 1: Bridge Sufficiency Ratings**County** **Flyod****County Number** **22**

| NBI # | Features Intersected | Facility Carried | Sufficiency Rating | County Bridge # |
|--------------|-----------------------------|-------------------------|---------------------------|------------------------|
| 2200061 | Branch Little INDIAN Cr | EVANS-JACOBI Rd | 97 | 00072 |
| 2200062 | RICHLAND Creek | CROWDER Rd | 91.2 | 00073 |
| 2200063 | FRENCH Creek | TWO MILE Ln | 96.8 | 00076 |
| 2200064 | STEWART Creek | SEVEN MILE Ln | 15 | 00080 |
| 2200065 | Branch Little INDIAN Cr | JOHN PECTOL Rd | 95.9 | 00081 |
| 2200067 | CORN Creek | BRADFORD Rd | 60.4 | 00085 |
| 2200068 | BANNAMON Creek | MARY NAVILE Rd | 66.3 | 00087 |
| 2200069 | MILLER Br of JERSEY PK B | BORDEN Rd | 71.1 | 00088 |
| 2200070 | CAMPBELL Br JERSEY PK Cr | CHAPEL HILL Rd | 96.9 | 00089 |
| 2200071 | KNOB Creek | GAP HOLLOW Rd | 98.9 | 00091 |
| 2200072 | EISEMAN Creek | BUDD Rd | 92.4 | 00093 |
| 2200073 | Al's Creek | E MCCARTHY KNOB Rd | 66.8 | 00094 |
| 2200096 | Fall Run | Beechwood Ave | 95.7 | 00096 |
| 2200097 | FRENCH CREEK | SR 111 | 94.3 | 00097 |
| 2200098 | MIDDLE CREEK | SR 111 | 99.3 | 00098 |
| 2200099 | 0 | 0 | 0 | 0 |
| 2200100 | 0 | 0 | 0 | 0 |
| 2200101 | BRANCH ELK RUN | SR 111 | 80.3 | 00101 |
| 2200102 | JACOBS CREEK | SR 311 | 80.5 | 00102 |
| 2200103 | Bald Knob Creek | ASHBURY DRIVE | 0 | 00103 |
| 2200074 | FALLING Run Creek | BINFORD PARK St | 71.7 | 00501 |
| 2200075 | FALLING Run Creek | FLOYD St | 90.9 | 00502 |
| 2200105 | FALLING Run Creek | DAISY Ln | 0 | 00503 |
| 2200077 | FALLING Run Creek | SPRING HILL Rd | 80.7 | 00504 |
| 2200078 | FALLING Run Creek | SCRIBNER Dr | 78.9 | 00505 |
| 2200079 | FALLING Run Creek | PAMELA Dr | 48.6 | 00506 |
| 2200080 | Middle Creek | WILLIAM Ln | 80.6 | 00507 |
| 2200081 | FALLING Run Creek | GRAYBROOK Ln | 94.7 | 00508 |
| 2200082 | FALLING Run Creek | PEARL St | 77.3 | 00509 |

Table 1: Bridge Sufficiency Ratings

County **Flyod**

County Number **22**

| NBI # | Features Intersected | Facility Carried | Sufficiency Rating | County Bridge # |
|--------------|-----------------------------|-------------------------|---------------------------|------------------------|
| 2200089 | SLATE Run | CHARLESTOWN Rd | 80.9 | 00510 |
| 2200083 | TRINITY Run | DAISY Ln | 82.3 | 00511 |
| 2200084 | TRINITY Run | GREEN VALLEY Rd | 82.2 | 00512 |
| 2200085 | FALLING Run Creek | STATE St | 88.8 | 00513 |
| 2200104 | Falling Run Creek | COUNTRY CLUB DR | 0 | 00514 |

92 Total Bridges in County

Table 1: Bridge Sufficiency Ratings

| County | Fountain | | | |
|----------------------|-----------------------------|-------------------------|---------------------------|------------------------|
| County Number | 23 | | | |
| NBI # | Features Intersected | Facility Carried | Sufficiency Rating | County Bridge # |
| 2300001 | PRAIRIE Creek | CR 600W | 85.8 | 00002 |
| 2300002 | Branch of COAL Creek | CR 620W | 46.7 | 00004 |
| 2300003 | COAL Creek | CR 800S | 25 | 00005 |
| 2300004 | Branch of COAL Creek | CR 650W | 54.1 | 00006 |
| 2300005 | COAL Creek | CR 1000S | 91.9 | 00007 |
| 2300006 | PRAIRIE Creek | CR 700S | 65.9 | 00008 |
| 2300007 | MILL Creek | CR 800S | 62.2 | 00009 |
| 2300008 | MILL Creek | WASHINGTON St | 46 | 00010 |
| 2300009 | MILL Creek | CR 70W | 85.4 | 00011 |
| 2300010 | Branch of MILL Creek | CR 170W | 86 | 00012 |
| 2300011 | Branch of MILL Creek | CR 170W | 87 | 00013 |
| 2300012 | MILL Creek | CR 170W | 67.9 | 00014 |
| 2300013 | PRAIRIE Creek | CR 170W | 91.5 | 00015 |
| 2300014 | PRAIRIE Creek | CR 170W | 91.5 | 00016 |
| 2300015 | PRAIRIE Creek | CR 170W | 91.5 | 00017 |
| 2300016 | MILL Creek | CR 310W | 76.9 | 00018 |
| 2300017 | MILL Creek | CR 280W | 94.5 | 00019 |
| 2300018 | PRAIRIE Creek | CR 280W | 39.2 | 00020 |
| 2300019 | West Fork of RUSH Creek | CR 1200S | 28.6 | 00021 |
| 2300021 | MILL Creek | CR 300W | 46.7 | 00023 |
| 2300022 | Branch of PRAIRIE Creek | CR 200E | 65.3 | 00024 |
| 2300023 | BUFFALO Creek | CR 1160S | 57.9 | 00025 |
| 2300024 | MILL Creek | CR 800S | 73.9 | 00026 |
| 2300025 | Branch of MILL Creek | CR 900S | 64.2 | 00027 |
| 2300026 | BUFFALO Creek | CR 1000S | 69 | 00028 |
| 2300027 | Branch of BUFFALO Creek | CR 350E | 56.9 | 00030 |
| 2300028 | SUGAR MILL Creek | CR 1160S | 95.9 | 00031 |
| 2300029 | SUGAR MILL Creek | CR 900E | 81.9 | 00035 |
| 2300030 | Branch of SUGAR MILL Cr | CR 800S | 96 | 00037 |

Table 1: Bridge Sufficiency Ratings

| County | Fountain | | | |
|---------------|--------------------------|-------------------|--------------------|-----------------|
| County Number | 23 | | | |
| NBI # | Features Intersected | Facility Carried | Sufficiency Rating | County Bridge # |
| 2300032 | SUGAR MILL Creek | CR 900S | 37.4 | 00039 |
| 2300034 | STILLWATER Creek | CR 900S | 97 | 00041 |
| 2300035 | WOLF Creek | CR 1200S | 81 | 00042 |
| 2300036 | SUGAR MILL Creek | LUTHERAN CHURCH R | 99.9 | 00043 |
| 2300037 | STILLWATER Creek | CR 750E | 32.3 | 00044 |
| 2300038 | Branch STILLWATER Creek | CR 750E | 88 | 00045 |
| 2300039 | STILLWATER Creek | LUTHERAN CHURCH R | 63 | 00046 |
| 2300040 | E Fork of COAL Creek | CR 900E | 86.3 | 00049 |
| 2300041 | Branch of E Fork COAL Cr | CR 300S | 95.9 | 00050 |
| 2300042 | Branch of E Fork COAL Cr | CR 875E | 35.7 | 00051 |
| 2300043 | Branch of E Fork COAL Cr | CR 900E | 85 | 00052 |
| 2300044 | E Fork of COAL Creek | CR 600E | 75 | 00053 |
| 2300045 | E Fork of COAL Creek | CR 700E | 51.3 | 00054 |
| 2300046 | Branch of E Fork COAL Cr | CR 250S | 58.5 | 00057 |
| 2300047 | Branch of E Fork COAL Cr | CR 400S | 67.5 | 00058 |
| 2300048 | Branch of E Fork COAL Cr | CR 300S | 89.4 | 00059 |
| 2300049 | Branch of E Fork COAL Cr | CR 300S | 81.4 | 00060 |
| 2300050 | E Fork of COAL Creek | CR 270E | 58.7 | 00062 |
| 2300051 | E Fork of COAL Creek | ROCKFIELD CEM Rd | 94.5 | 00063 |
| 2300054 | COAL Creek | STATE St | 54.3 | 00066 |
| 2300055 | Branch of COAL Creek | CR 50E | 85 | 00067 |
| 2300056 | COAL Creek | TRESTLE Rd | 81.5 | 00068 |
| 2300057 | GRAHAM Creek | DIXIE BEE Hwy | 83.9 | 00069 |
| 2300058 | GRAHAM Creek | CR 200S | 75.4 | 00070 |
| 2300059 | MUD Creek | CR 200S | 24.8 | 00071 |
| 2300061 | Branch of COAL Creek | CR 200S | 78.4 | 00073 |
| 2300062 | PRAIRIE Creek | CR 70W | 96 | 00074 |
| 2300063 | GRAHAM Creek | CR 470W | 91.4 | 00077 |
| 2300064 | GRAHAM Creek | CR 480W | 81.9 | 00078 |

Table 1: Bridge Sufficiency Ratings

| County | Fountain | County Number | NBI # | Features Intersected | Facility Carried | Sufficiency Rating | County Bridge # |
|---------------|-----------------|----------------------|--------------|-----------------------------|-------------------------|---------------------------|------------------------|
| | | 23 | 2300065 | COAL Creek | CADE HOLLOW Rd | 89.4 | 00079 |
| | | | 2300066 | MOUNTAIN Rd | CR 900E | 45.4 | 00083 |
| | | | 2300067 | MUD Run | CR 200N | 79.5 | 00084 |
| | | | 2300068 | TURKEY Run | CR 800E | 15.6 | 00085 |
| | | | 2300069 | TURKEY Run | CR 700E | 91.5 | 00086 |
| | | | 2300070 | North Fork of COAL Creek | CR 700E | 90.5 | 00087 |
| | | | 2300071 | North Fork of COAL Creek | CR 750E | 37.3 | 00088 |
| | | | 2300072 | TURKEY Run | CR 300N | 78.1 | 00093 |
| | | | 2300073 | DRY Run | CR 500E | 65.5 | 00095 |
| | | | 2300074 | TURKEY Run | CR 500E | 47.7 | 00096 |
| | | | 2300075 | North Fork of COAL Creek | CR 500E | 23.7 | 00097 |
| | | | 2300076 | North Fork of COAL Creek | CR 400E | 84 | 00098 |
| | | | 2300077 | TURKEY Run | CR 400E | 91.5 | 00099 |
| | | | 2300078 | DRY Run | CR 350E | 96 | 00101 |
| | | | 2300079 | DRY Run | CR 150N | 89 | 00102 |
| | | | 2300080 | TURKEY Run | CR 200E | 74.9 | 00103 |
| | | | 2300162 | North Fork of COAL Creek | CR 200E | 72.9 | 00104 |
| | | | 2300082 | Little SHAWNEE Creek | CR 200E | 24.7 | 00105 |
| | | | 2300083 | TURKEY Run | CR 400N | 80.5 | 00106 |
| | | | 2300084 | North Fork of COAL Creek | CR 400N | 84 | 00107 |
| | | | 2300085 | TURKEY Run | CR 325E | 17.2 | 00108 |
| | | | 2300086 | TURKEY Run | CR 350E | 78 | 00109 |
| | | | 2300087 | DRY Run | CR 425E | 26.3 | 00110 |
| | | | 2300088 | COAL Creek | CR 30E | 14.4 | 00113 |
| | | | 2300089 | GRAHAM Creek | DIVISION Rd | 40.8 | 00115 |
| | | | 2300090 | GRAHAM Creek | CR 100N | 34.7 | 00116 |
| | | | 2300091 | GRAHAM Creek | CR 400W | 73.8 | 00117 |
| | | | 2300092 | GRAHAM Creek | CR 150N | 77.8 | 00118 |
| | | | 2300093 | COAL Creek | CR 300N | 97 | 00119 |

Table 1: Bridge Sufficiency Ratings

| County | Fountain | | | | |
|----------------------|-----------------------------|-------------------------|---------------------------|------------------------|--|
| County Number | 23 | | | | |
| NBI # | Features Intersected | Facility Carried | Sufficiency Rating | County Bridge # | |
| 2300094 | MUD Run | CR 380N | 88.9 | 00120 | |
| 2300095 | BEAR Creek | CR 450N | 80.5 | 00121 | |
| 2300096 | RATTLESNAKE Creek | CR 450N | 35.2 | 00122 | |
| 2300097 | Branch of GRAHAM Creek | CR 400W | 78.3 | 00123 | |
| 2300098 | MALLORY Branch | PORTLAND ARCH Rd | 83.3 | 00124 | |
| 2300099 | MALLORY Branch | CR 670W | 26.8 | 00126 | |
| 2300100 | MUD Run | SAND HILL Rd | 96 | 00128 | |
| 2300101 | MALLORY Branch | CR 150N | 89 | 00129 | |
| 2300102 | CONRAIL Creek | CR 730W | 89 | 00130 | |
| 2300103 | COAL Creek | CR 100N | 54.5 | 00131 | |
| 2300104 | BEAR Creek | CR 400W | 82.7 | 00132 | |
| 2300107 | Little SHAWNEE Creek | CR 350E | 92.5 | 00137 | |
| 2300108 | Little SHAWNEE Creek | CR 650N | 38.7 | 00138 | |
| 2300109 | BIG SHAWNEE Creek | CR 800N | 21.7 | 00139 | |
| 2300110 | BIG SHAWNEE Creek | CR 140E | 16.3 | 00140 | |
| 2300111 | BIG SHAWNEE Creek | CR 425E | 80.5 | 00141 | |
| 2300112 | BIG SHAWNEE Creek | CR 230E | 27.1 | 00142 | |
| 2300113 | BIG SHAWNEE Creek | CR 300E | 33.4 | 00143 | |
| 2300114 | KELL Ditch | CR 250E | 89.5 | 00144 | |
| 2300115 | Little SHAWNEE Creek | CR 780N | 76.4 | 00147 | |
| 2300116 | OPOSSUM HOLLOW | CR 600E | 24 | 00149 | |
| 2300117 | OPOSSUM HOLLOW | RIVERSIDE Rd | 31.8 | 00150 | |
| 2300118 | OPOSSUM HOLLOW | CR 1300N | 57.9 | 00151 | |
| 2300119 | BIG SHAWNEE Creek | CR 870E | 73.9 | 00152 | |
| 2300121 | TURKEY Run | CR 1400N | 94.9 | 00156 | |
| 2300122 | TURKEY Run | CR 1420N | 82.4 | 00157 | |
| 2300123 | GRINDSTONE Creek | CR 1460N | 82.5 | 00158 | |
| 2300150 | Branch of COAL Creek | Old US 41 | 97 | 00165 | |
| 2300157 | DRY Run | Old US 41 | 29.8 | 00169 | |

Table 1: Bridge Sufficiency Ratings

| County | Fountain | | | | | |
|----------------------|-----------------|--------------|-----------------------------|-------------------------|---------------------------|------------------------|
| County Number | 23 | NBI # | Features Intersected | Facility Carried | Sufficiency Rating | County Bridge # |
| | | 2300163 | WOLF CREEK | ZACHMIRE ROAD | 93 | 00175 |
| | | 2300125 | WOLF Creek | CR 530E | 66.5 | 00176 |
| | | 2300126 | Branch of SUGAR MILL Cr | SCHOOL HOUSE Rd | 85 | 00177 |
| | | 2300130 | BIG SHAWNEE Creek | CR 70W | 85.9 | 00196 |
| | | 2300131 | COAL Creek | CR 30E | 74.8 | 00202 |
| | | 2300133 | COAL Creek | CR 600W | 77.7 | 00204 |
| | | 2300134 | Branch of DRY Run | CR 250E | 32.2 | 00205 |
| | | 2300135 | SUGAR MILL Creek | CR 800S | 34.5 | 00206 |
| | | 2300137 | DRY Run | CR 675E | 69.4 | 00208 |
| | | 2300139 | PRAIRIE Creek | CR 350W | 63.4 | 00210 |
| | | 2300140 | SUGAR MILL Creek | WEAVER Rd | 47.7 | 00211 |
| | | 2300141 | CONRAIL Creek | 11th St | 88.1 | 00242 |
| | | 2300142 | RAVINE PARK Creek | CANADA St | 90.4 | 00243 |
| | | 2300143 | Little SHAWNEE Creek | CR 775E | 70.9 | 00244 |
| | | 2300144 | KELL Ditch | CR 475E | 65.9 | 00245 |
| | | 2300145 | Branch of WABASH River | RIVER Rd | 80.7 | 00246 |
| | | 2300146 | WALLACE Ditch | CR 870E | 52.3 | 00247 |
| | | 2300151 | Branch of DRY Run | CR 320E | 69.4 | 00250 |
| | | 2300152 | E Fork of COAL Creek | CR 350E | 89.5 | 00251 |
| | | 2300154 | MUD Run | PORTLAND ARCH Rd | 91.7 | 00252 |
| | | 2300155 | MUD Run | CR 250N | 86 | 00253 |
| | | 2300156 | Branch STILLWATER Creek | CR 800E | 86 | 00254 |
| | | 2300160 | Branch of GRAHAM Creek | CR 100N | 78.2 | 00255 |
| | | 2300158 | PRAIRIE Creek | CR 670S | 20.8 | 00256 |
| | | 2300159 | PANTHER Creek | CR 1180S | 86 | 00257 |
| | | 2300161 | Trib to WABASH River | RIVER Rd | 79.4 | 00258 |
| | | 2300164 | TRIBUTARY OF TURKEY RUN | CR 300 N | 77.9 | 00259 |

143 Total Bridges in County

Table 1: Bridge Sufficiency Ratings**County Franklin****County Number 24**

| NBI # | Features Intersected | Facility Carried | Sufficiency Rating | County Bridge # |
|--------------|-----------------------------|-------------------------|---------------------------|------------------------|
| 2400001 | Little SALT Creek | Reibolt Rd | 97 | 00001 |
| 2400002 | Little SALT Creek | Sanes Creek Rd | 53.7 | 00002 |
| 2400123 | S Fork Little Salt Creek | Rickman Rd | 85 | 00003 |
| 2400100 | S Fork Little Salt Creek | Buena Vista Rd | 85.9 | 00004 |
| 2400003 | S Fork Little Salt Creek | CHAPEL Rd | 69.4 | 00005 |
| 2400004 | Bull Fork Salt Creek | Stipps Hill Rd | 86.8 | 00006 |
| 2400104 | SANES Creek | Teehill Rd | 42.5 | 00008 |
| 2400102 | DUCK Creek | Duck Creek Rd | 46.2 | 00010 |
| 2400103 | Little DUCK Creek | L Duck Creek Rd | 44.2 | 00011 |
| 2400005 | Little SANES Creek | Old US 52 | 61.3 | 00012 |
| 2400006 | Little SANES Creek | Old US 52 | 91.9 | 00013 |
| 2400131 | Little SANES Creek | Vanatta Rd | 82.6 | 00014 |
| 2400007 | DUCK Creek | Duck Creek Rd | 77.7 | 00015 |
| 2400009 | W Fork WHITEWATER River | Laurel Rd | 96.5 | 00017 |
| 2400010 | DUCK Creek | Canal St | 78.5 | 00018 |
| 2400011 | Little SALT Creek | CHAPEL Rd | 65.9 | 00020 |
| 2400012 | WHITEWATER Canal | Silver Creek Rd | 51.6 | 00021 |
| 2400013 | DUCK Creek | Stone Church Rd | 90.4 | 00022 |
| 2400124 | Branch of DUCK Creek | Stone Church Rd | 94.9 | 00023 |
| 2400014 | FRANKLIN Creek | Fox Run Rd | 99.9 | 00026 |
| 2400016 | TEMPLETON Creek | Bath Rd | 97.5 | 00027 |
| 2400110 | TEMPLETON Creek | Fairfield Rd | 85.9 | 00028 |
| 2400017 | Bull Fork Salt Creek | Buena Rd | 47.4 | 00031 |
| 2400018 | SALT Creek | Hamburg Rd | 84.8 | 00033 |
| 2400019 | Harvey Branch Salt Creek | Harvey Branch Rd | 77.8 | 00034 |
| 2400020 | Brown Branch Salt Creek | Harvey Branch Rd | 68.5 | 00035 |
| 2400021 | SALT Creek | Bull Fork Rd | 93.4 | 00036 |
| 2400022 | S Fork Little Salt Creek | Stipps Hill Rd | 15.3 | 00037 |
| 2400024 | PIPE Creek | Pipe Creek Rd | 69.8 | 00039 |

Table 1: Bridge Sufficiency Ratings**County Franklin****County Number 24**

| NBI # | Features Intersected | Facility Carried | Sufficiency Rating | County Bridge # |
|--------------|-----------------------------|-------------------------|---------------------------|------------------------|
| 2400118 | Walnut Fork | Walnut Fork Rd | 94.5 | 00040 |
| 2400025 | SNAIL Creek | Snail Creek Rd | 39.5 | 00041 |
| 2400026 | SNAIL Creek | Snail Creek Rd | 30 | 00042 |
| 2400027 | SNAIL Creek | Snail Creek Rd | 88.9 | 00043 |
| 2400028 | SNAIL Creek | Snail Creek Rd | 58.5 | 00044 |
| 2400029 | SNAIL Creek | Snail Creek Rd | 63 | 00045 |
| 2400030 | PIPE Creek | Silver Creek Rd | 17.1 | 00046 |
| 2400031 | Trace Branch Pipe Creek | Pipe Creek Rd | 98 | 00047 |
| 2400032 | PIPE Creek | Pipe Creek Rd | 75.4 | 00048 |
| 2400033 | SNAIL Creek | Levee Rd | 43.2 | 00049 |
| 2400035 | Branch of WHITEWATER R | Oxford Pike | 56.8 | 00051 |
| 2400036 | Br W Fk Whitewater River | Oxford Pike | 58.3 | 00052 |
| 2400125 | McCartys Run | Castle Rd | 94.5 | 00054 |
| 2400037 | WHITEWATER River | Blue Creek Rd | 93.8 | 00055 |
| 2400038 | WHITEWATER R / RR | St Marys Rd | 78.3 | 00056 |
| 2400039 | McCartys Run | St Marys Rd | 50.2 | 00057 |
| 2400040 | WOLF Creek | Blue Creek Rd | 89.9 | 00058 |
| 2400041 | Blue Creek | Highland Center Rd | 73.3 | 00059 |
| 2400042 | BIG Cedar Creek | RILEY Rd | 100 | 00060 |
| 2400043 | BIG Cedar Creek | Big Cedar Rd N | 29.9 | 00061 |
| 2400044 | Dry Fk Whitewater River | Merril Rd | 48.8 | 00062 |
| 2400046 | BIG Cedar Creek | Urban Rd | 48.1 | 00067 |
| 2400047 | Dry Fk Whitewater River | Dickson Rd | 99 | 00068 |
| 2400048 | Little Laughery Creek | Pocket Rd | 68.9 | 00069 |
| 2400049 | Walnut Fk Laughery Creek | Pocket Rd | 66.1 | 00070 |
| 2400119 | Walnut Fk Laughery Creek | Last Rd | 86 | 00072 |
| 2400050 | SALT Creek | Enochsburg Rd | 55.2 | 00073 |
| 2400120 | Clear Fork | FIVE POINT Rd | 96.9 | 00074 |
| 2400051 | Clear Fork Pipe Creek | Saw Mill Rd | 57 | 00075 |

Table 1: Bridge Sufficiency Ratings**County Franklin****County Number 24**

| NBI # | Features Intersected | Facility Carried | Sufficiency Rating | County Bridge # |
|--------------|-----------------------------|-------------------------|---------------------------|------------------------|
| 2400121 | Unnamed Creek | CONSERVATION CL Rd | 91.5 | 00076 |
| 2400052 | Clear Fork Pipe Creek | St Marys Rd | 75.6 | 00077 |
| 2400053 | Harvey Branch Salt Creek | Harvey Branch Rd | 67.5 | 00078 |
| 2400054 | Little Laughery Creek | Indian Underpass | 91.3 | 00080 |
| 2400055 | PIPE Creek | St Marys Rd | 41.8 | 00081 |
| 2400056 | Russell Br Pipe Creek | Pipe Creek Rd | 58.8 | 00082 |
| 2400122 | Sours Run | Johnson Fork Rd | 96.9 | 00083 |
| 2400057 | Blue Creek | Blue Creek Rd | 85.4 | 00084 |
| 2400058 | Branch of Blue Creek | Blue Creek Rd | 97.1 | 00085 |
| 2400116 | Russell Branch | Russell Rd | 85.8 | 00086 |
| 2400117 | Russell Branch | Russell Rd | 85.8 | 00087 |
| 2400059 | East Fork Blue Creek | St Peters Rd | 48.2 | 00088 |
| 2400060 | East Fork Blue Creek | Highland Center Rd | 61.1 | 00089 |
| 2400061 | Ramsey Creek | Campground Rd | 39.9 | 00090 |
| 2400062 | Blue Creek | Blue Creek Rd | 78.2 | 00091 |
| 2400063 | Neukam Branch Blue Creek | Blue Creek Rd | 69.8 | 00092 |
| 2400064 | Blue Creek | Blue Creek Rd | 65.7 | 00093 |
| 2400134 | East Fork Blue Creek | Blue Creek Rd | 99.6 | 00094 |
| 2400066 | Branch of Big Cedar Cr | Big Cedar Rd | 95 | 00095 |
| 2400106 | Branch of Elkhorn Creek | Elkhorn Rd | 99.9 | 00096 |
| 2400067 | BIG Cedar Creek | Possum Rd | 92.9 | 00097 |
| 2400068 | Johnson Fork Whitewater | John Fork Rd | 96.9 | 00098 |
| 2400069 | Johnson Fork Whitewater | John Fork Rd | 95.4 | 00099 |
| 2400071 | Johnson Fork Whitewater | New Trenton Rd | 64.9 | 00101 |
| 2400072 | Johnson Fork Whitewater | Snowhill Rd | 13 | 00102 |
| 2400073 | Sater Run of Dryfork | Drewersburg Rd | 49.9 | 00103 |
| 2400074 | Sours Run of DryFork | Drewersburg Rd | 91.4 | 00104 |
| 2400075 | Johnson Fork Whitewater | John Fork Rd | 84.7 | 00105 |
| 2400076 | WHITEWATER River | St Peters Rd | 98.5 | 00106 |

Table 1: Bridge Sufficiency Ratings**County Franklin****County Number 24**

| NBI # | Features Intersected | Facility Carried | Sufficiency Rating | County Bridge # |
|--------------|-----------------------------|-------------------------|---------------------------|------------------------|
| 2400132 | SALT Creek | Rail Fence Rd | 100 | 00110 |
| 2400133 | Harvey Branch | Rail Fence Rd | 100 | 00111 |
| 2400135 | Branch Little Laughery | Huntersville Rd | 0 | 00116 |
| 2400137 | LITTLE LAUGHERY CREEK | COLUMBUS AVE | 0 | 00117 |
| 2400078 | Branch of Pipe Creek | Sunman Rd | 78.4 | 00124 |
| 2400080 | Sours Run of DryFork | SPARKS Rd | 40.6 | 00131 |
| 2400136 | BRANCH OF WHITEWATER R | GRAF RD | 0 | 00135 |
| 2400082 | Little DUCK Creek | L Duck Creek Rd | 83.7 | 00136 |
| 2400083 | Clear Fork Pipe Creek | Tony Rd | 90.4 | 00137 |
| 2400084 | WOLF Creek | Wolf Creek Rd | 49.8 | 00139 |
| 2400087 | Marlin Branch Salt Creek | Harvey Branch Rd | 98 | 00141 |
| 2400089 | DUCK Creek | Duck Creek Rd | 68.9 | 00143 |
| 2400090 | Brookville Lake Causeway | Fairfield Rd | 74.8 | 00144 |
| 2400091 | SANES Creek | Sanes Creek Rd | 79.4 | 00145 |
| 2400092 | Little Cedar Creek | L Cedar Creek Rd | 82.8 | 00155 |
| 2400093 | Little Cedar Creek | L Cedar Creek Rd | 73.2 | 00156 |
| 2400095 | Little Cedar Creek | L Cedar Creek Rd | 71.1 | 00157 |
| 2400114 | YELLOW BANK Creek | Yellow Bank Crk Rd | 91 | 00159 |
| 2400096 | YELLOW BANK Creek | Yellow Bank Crk Rd | 80.3 | 00160 |
| 2400097 | Harvey Branch | Pearl St | 85.3 | 00161 |
| 2400098 | Harvey Branch | WATER St | 66 | 00162 |
| 2400099 | Harvey Branch | WATER St | 54.3 | 00163 |
| 2400094 | Harvey Branch | Vine St | 97 | 00164 |
| 2400108 | DEER Creek | Pipe Creek Rd | 90.4 | 00165 |
| 2400109 | Branch of Blue Creek | Monroe Rd | 85.3 | 00166 |
| 2400111 | Br Little Laughery Cr | Vote Rd | 91.5 | 00167 |
| 2400126 | SALT Creek | Stockpile Rd | 65.8 | 00168 |
| 2400115 | Harvey Branch | Hamburg Rd | 100 | 00169 |
| 2400128 | Walnut Fork | Mid Rd | 100 | 00170 |

Table 1: Bridge Sufficiency Ratings

County Franklin

County Number 24

| NBI # | Features Intersected | Facility Carried | Sufficiency Rating | County Bridge # |
|--------------|-----------------------------|-------------------------|---------------------------|------------------------|
| 2400129 | WOLF Creek | St Marys Rd | 98.9 | 00171 |
| 2400130 | Br Johnson Fk Whitewater | Johnson Fork Rd | 99.8 | 00172 |

118 Total Bridges in County

Table 1: Bridge Sufficiency Ratings**County** **Fulton****County Number** **25**

| NBI # | Features Intersected | Facility Carried | Sufficiency Rating | County Bridge # |
|--------------|-----------------------------|-------------------------|---------------------------|------------------------|
| 2500001 | TIPPECANOE River | CR 750W | 99.8 | 00002 |
| 2500002 | COLLINS Ditch | CR 600W | 97 | 00006 |
| 2500003 | TIPPECANOE River | Old SR 17 | 94.4 | 00007 |
| 2500011 | TIPPECANOE River | CR 200W | 89.9 | 00021 |
| 2500012 | TIPPECANOE River | CR 375W | 94.4 | 00023 |
| 2500013 | EDDY Creek | CR 475N | 84.9 | 00024 |
| 2500014 | MUD Creek | OLSON Rd | 80.8 | 00027 |
| 2500015 | TIPPECANOE River | CR 350E | 93.3 | 00032 |
| 2500016 | TIPPECANOE River | CR 525E | 89.9 | 00033 |
| 2500018 | REISTER Ditch | CR 440E | 90.9 | 00038 |
| 2500019 | REISTER Ditch | CR 375E | 81.7 | 00040 |
| 2500020 | CHIPPEWANUCK Creek | CR 250N | 97 | 00043 |
| 2500021 | CHIPPEWANUCK Creek | CR 300N | 45.3 | 00044 |
| 2500022 | BRYANT-LEININGER | CR 600E | 49.3 | 00045 |
| 2500023 | CHIPPEWANUCK Creek | CR 450E | 94.9 | 00046 |
| 2500025 | TIPPECANOE River | MICHIGAN Rd | 85.7 | 00050 |
| 2500026 | BIG YELLOW Creek | CR 775E | 96 | 00057 |
| 2500027 | Little YELLOW Creek | CR 700N | 91.7 | 00058 |
| 2500028 | BIG YELLOW Creek | CR 700E | 79.5 | 00059 |
| 2500029 | BIG YELLOW Creek | CR 775N | 94 | 00060 |
| 2500030 | CHIPPEWANUCK Creek | DIVISION Rd | 96 | 00065 |
| 2500031 | CHIPPEWANUCK Creek | CR 650E | 87.4 | 00066 |
| 2500032 | CHIPPEWANUCK Creek | CR 700E | 94 | 00079 |
| 2500033 | RAIN Creek | CR 350S | 97 | 00080 |
| 2500034 | RAIN Creek | CR 700E | 96 | 00081 |
| 2500036 | CHIPPEWANUCK Creek | FORT WAYNE Rd | 94.5 | 00086 |
| 2500087 | RAIN Creek | CR 250S | 0 | 00088 |
| 2500038 | MILL Creek | MICHIGAN Rd | 91.7 | 00091 |
| 2500040 | NYONA LAKE | CR 650S | 91.2 | 00093 |

Table 1: Bridge Sufficiency Ratings

County **Fulton**

County Number **25**

| NBI # | Features Intersected | Facility Carried | Sufficiency Rating | County Bridge # |
|--------------|-----------------------------|-------------------------|---------------------------|------------------------|
| 2500041 | MUD Creek | CR 250E | 96 | 00094 |
| 2500042 | MUD Creek | CR 600S | 97.9 | 00099 |
| 2500046 | MUD Creek | CR 200W | 100 | 00105 |
| 2500047 | MUD Creek | CR 400S | 49.2 | 00106 |
| 2500048 | MUD Creek | CR 100S | 98 | 00115 |
| 2500049 | MUD Creek | CR 100N | 100 | 00118 |
| 2500050 | MUD Creek | CR 300W | 96.9 | 00120 |
| 2500051 | MUD Creek | CR 325S | 98 | 00126 |
| 2500052 | MUD Creek | CR 200S | 85.4 | 00131 |
| 2500053 | COLLINS Ditch | CR 100N | 97 | 00134 |
| 2500059 | MILL Creek | CR 600S | 98 | 00153 |
| 2500060 | MILL Creek | CR 350W | 97 | 00154 |
| 2500061 | MILL Creek | CR 500W | 97 | 00156 |
| 2500063 | MUD Creek | CR 100W | 97 | 00158 |
| 2500064 | MILL Creek | CR 400W | 81.4 | 00159 |
| 2500065 | GRASSY Creek | CR 800W | 42.2 | 00161 |
| 2500066 | MILL Creek | CR 800W | 96 | 00163 |
| 2500067 | GRASSY Creek | CR 1100W | 96 | 00167 |
| 2500068 | MILL Creek | CR 1100W | 97 | 00168 |
| 2500070 | MILL Creek | CR 1000W | 95 | 00170 |
| 2500071 | GRASSY Creek | CR 1000W | 91.5 | 00172 |
| 2500085 | MUD Creek | CR 400W | 97 | 00175 |
| 2500074 | MILL Creek | CR 500S | 97 | 00176 |
| 2500081 | MILL Creek | INDIANA Ave | 96.9 | 00501 |
| 2500082 | MILL Creek | 4thSt | 91.1 | 00502 |
| 2500083 | COLLINS Ditch | CR 200N | 41.3 | 00503 |
| 2500084 | MUD Creek | CR 250N | 92.5 | 00504 |
| 2500086 | GRAHAM Ditch | CR 400E | 89.7 | 00505 |

57 Total Bridges in County

Table 1: Bridge Sufficiency Ratings**County Gibson****County Number 26**

| NBI # | Features Intersected | Facility Carried | Sufficiency Rating | County Bridge # |
|--------------|-----------------------------|-------------------------|---------------------------|------------------------|
| 2600001 | ROBB Creek | SHERMAN Rd | 99 | 00001 |
| 2600002 | ROBB Creek | CUNNINGHAM Rd | 95 | 00002 |
| 2600004 | YELLOW Creek | CR 450N | 34.9 | 00004 |
| 2600005 | Ditch of PATOKA River | F. KNOWLES Rd | 96 | 00006 |
| 2600006 | HULL Ditch | CR 450W | 95 | 00007 |
| 2600007 | PATOKA River | PARKER Rd | 94.3 | 00009 |
| 2600009 | MCCARTY Ditch | BLAIR Rd | 35 | 00016 |
| 2600342 | MCCARTY Ditch | CR 500W | 0 | 00017 |
| 2600012 | MCCARTY Ditch | CHERRY GR. Rd | 36.1 | 00019 |
| 2600013 | HULL Ditch | SMITH Rd | 93.8 | 00021 |
| 2600014 | HULL Ditch | BINGHAM Rd | 35.9 | 00022 |
| 2600015 | PATOKA River | CR 395W | 98.5 | 00023 |
| 2600016 | Ditch of PATOKA River | D. STORMONT Rd | 45.9 | 00024 |
| 2600017 | Old MCCARTY Ditch | BURKETT Rd | 53.1 | 00025 |
| 2600018 | BLAIR Ditch | BURKETT Rd | 19.6 | 00026 |
| 2600019 | SCOTT Ditch | BURKETT Rd | 67.2 | 00027 |
| 2600020 | EMERSON Ditch | BURKETT Rd | 65.4 | 00028 |
| 2600021 | HIGGINBOTHAM Ditch | J.D. THOMPSON Rd | 31.4 | 00029 |
| 2600022 | BARREN Creek | CR 850W | 68.3 | 00030 |
| 2600023 | HIGGENBOTHAM Ditch | THOMPSON Rd | 65 | 00032 |
| 2600024 | Tributary of BLACK River | CEDAR GROVE Rd | 90.5 | 00033 |
| 2600025 | LOEFLEER Ditch | BENSON Rd | 65.9 | 00035 |
| 2600026 | SCOTT Ditch | JOHNSON Rd | 95 | 00037 |
| 2600031 | HIGGENBOTHAM Ditch | S COUNTY LINE Rd | 97 | 00045 |
| 2600033 | BIG BAYOU | BARNES Rd | 17 | 00047 |
| 2600036 | BROWN Ditch | J. STEPHENSON Rd | 62.3 | 00052 |
| 2600039 | COFFEE BAYOU | CR 1150W | 82 | 00056 |
| 2600040 | TRIPPET Ditch | N. HITCH Rd | 69 | 00064 |
| 2600041 | INDIAN Creek | CR 550E | 98 | 00065 |

Table 1: Bridge Sufficiency Ratings**County Gibson****County Number 26**

| NBI # | Features Intersected | Facility Carried | Sufficiency Rating | County Bridge # |
|--------------|-----------------------------|-------------------------|---------------------------|------------------------|
| 2600042 | INDIAN Creek | MARK FORD Rd | 85.9 | 00066 |
| 2600043 | INDIAN Creek | CARITHERS Rd | 78.4 | 00067 |
| 2600336 | NEW PAKOTA River | CR 550E | 0 | 00068 |
| 2600045 | HOUCHINS Ditch | WHEELING Rd | 98.9 | 00069 |
| 2600046 | MORROW LATERAL | SADDLE CLUB Rd | 74.9 | 00070 |
| 2600047 | TRIPPET Ditch | CR 400N | 94.5 | 00072 |
| 2600048 | Indian Creek | CR 400N | 35.5 | 00073 |
| 2600049 | Yellow Creek | MOORES BRIDGE Rd | 39.8 | 00074 |
| 2600051 | MORROW LATERAL | TRIPPET Rd | 84 | 00075 |
| 2600052 | MCKEDDY LATERAL #3 | TRIPPET Rd | 96 | 00076 |
| 2600055 | YELLOW Creek | CR 550E | 90.8 | 00077 |
| 2600053 | Drain of YELLOW Creek | O'NEAL Rd | 95 | 00079 |
| 2600057 | Drain of YELLOW Creek | ERIE Rd | 97 | 00084 |
| 2600337 | YELLOW Creek | MT TABOR Rd | 0 | 00085 |
| 2600059 | NEW PATOKA River | OATSVILLE Rd | 100 | 00087 |
| 2600060 | SCOTT Ditch | J. WILLIAMS Rd | 53.3 | 00089 |
| 2600062 | SCOTT Ditch | CR 950W | 76.2 | 00091 |
| 2600064 | MCCARTY Ditch | ANGIEL Rd | 100 | 00097 |
| 2600065 | HIGGINBOTHAM Ditch | CR 450S | 68 | 00098 |
| 2600066 | MCCARTY Ditch | ROBB Rd | 69.4 | 00099 |
| 2600068 | BROWN Ditch | CR 300S | 88.7 | 00102 |
| 2600069 | Ditch of PATOKA River | Old US 41 | 32 | 00103 |
| 2600070 | BROWN Ditch LATERAL #12 | WILLIAMS Rd | 96 | 00104 |
| 2600071 | WOODS LATERAL | MITCHELL Rd | 90.8 | 00105 |
| 2600072 | BROWN Ditch | OWENSVILLE Rd | 97 | 00106 |
| 2600073 | LOEFLER Ditch | ARMSTRONG Rd | 89.4 | 00107 |
| 2600074 | SKELTON Creek | BILL DYBALL Rd | 96 | 00108 |
| 2600075 | BROWN Ditch | Old SR 65 | 35.4 | 00109 |
| 2600076 | SKELTON Creek | Old SR 65 | 53.3 | 00110 |

Table 1: Bridge Sufficiency Ratings**County Gibson****County Number 26**

| NBI # | Features Intersected | Facility Carried | Sufficiency Rating | County Bridge # |
|--------------|-----------------------------|-------------------------|---------------------------|------------------------|
| 2600077 | LOEFLENER Ditch | Old SR 65 | 68.9 | 00111 |
| 2600078 | BROWN Ditch | WOODS Rd | 81.5 | 00113 |
| 2600079 | BROWN Ditch | L. WHITE Rd | 87.1 | 00114 |
| 2600080 | Drainage Ditch | E LEGIER Rd | 77 | 00116 |
| 2600081 | SAND Creek | SEEDTICK Rd | 90 | 00117 |
| 2600082 | SAND Creek | KRUSE Rd | 70 | 00118 |
| 2600083 | Branch of MUDDY Fork | OSBORNE Rd | 40.4 | 00119 |
| 2600084 | PIGEON Creek | CR 450S | 79 | 00120 |
| 2600085 | SAND Creek | KEUSTER Rd | 96 | 00121 |
| 2600086 | Branch of SAND Creek | KEUSTER Rd | 76.2 | 00122 |
| 2600088 | MUDDY Fork Ditch | KEUSTER Rd | 81 | 00124 |
| 2600090 | INDIAN Creek | TAFT TOWN Rd | 43.9 | 00126 |
| 2600091 | MCKEDDY LATERAL #3 | SADDLE CLUB Rd | 97 | 00127 |
| 2600329 | MCCLELLAN LATERAL #2 | CR550E | 89 | 00128 |
| 2600093 | INDIAN Creek | J. CARITHERS Rd | 77.7 | 00129 |
| 2600094 | PIGEON Creek | WHITE Rd | 47.4 | 00130 |
| 2600306 | PIGEON Creek | CR 00E | 70 | 00132 |
| 2600307 | CLEAR Fork Ditch | CR 150S | 67.1 | 00133 |
| 2600095 | SAND Creek | R.C. BURTON Rd | 100 | 00134 |
| 2600096 | PIGEON Creek | SEED TICK Rd | 78.2 | 00135 |
| 2600097 | PIGEON Creek | WHITE Rd | 87.7 | 00136 |
| 2600335 | PIGEON Creek | ENON CHURCH Rd | 86.4 | 00137 |
| 2600099 | SAND Creek | CR 350E | 100 | 00138 |
| 2600100 | TOYOTA PLANT RR | CR 350S | 97.9 | 00139 |
| 2600101 | SAND Creek | CR 350E | 100 | 00140 |
| 2600102 | MUDDY Fork Ditch | HASSELBRINK Rd | 79.9 | 00141 |
| 2600103 | MUDDY Fork Ditch | SADDLE CLUB Rd | 77.4 | 00143 |
| 2600104 | KEG Creek | BEASLEY Rd | 47 | 00144 |
| 2600105 | West Fork of KEG Creek | HUTCHINSON Rd | 96 | 00145 |

Table 1: Bridge Sufficiency Ratings**County Gibson****County Number 26**

| NBI # | Features Intersected | Facility Carried | Sufficiency Rating | County Bridge # |
|--------------|-----------------------------|-------------------------|---------------------------|------------------------|
| 2600106 | KELLEE Br W Fork KEG Cr | CR 350S | 63.7 | 00147 |
| 2600107 | KELLEE Br W Fork KEG Cr | CR 400S | 97 | 00148 |
| 2600108 | West Fork of KEG Creek | SEED TICK Rd | 55.5 | 00150 |
| 2600109 | East Fork of KEG Creek | SEED TICK Rd | 93.7 | 00151 |
| 2600110 | KEG Creek | OATSVILLE Rd | 64.4 | 00156 |
| 2600111 | LOST Creek | KING Rd | 93.8 | 00157 |
| 2600308 | Branch of LOST Creek | N. KING Rd | 70.8 | 00158 |
| 2600112 | MCCLELLAN LATERAL #2 | CR 650E | 96 | 00159 |
| 2600113 | LOST Creek | T. BEASLEY Rd | 81 | 00160 |
| 2600114 | FRANCISCO LATERAL #1 | MARION KING Rd | 65.4 | 00161 |
| 2600115 | East Fork of KEG Creek | JOHN RHENFF Rd | 72.8 | 00162 |
| 2600338 | West Fork of KEG Creek | JOHN RHENFF Rd | 0 | 00163 |
| 2600117 | East Fork of KEG Creek | CR 950E | 41.9 | 00164 |
| 2600118 | BUCK Creek | MARSHALL Rd | 61.7 | 00165 |
| 2600119 | KEG Creek | MELTON Rd | 83 | 00166 |
| 2600120 | East Fork of KEG Creek | CHAPPELL Rd | 75.8 | 00167 |
| 2600121 | East Fork of KEG Creek | SHY Rd | 54.9 | 00168 |
| 2600122 | Branch of W Fork KEG Cr | OATSVILLE Rd | 41.1 | 00169 |
| 2600123 | West Fork of KEG Creek | HYSLOP Rd | 94.2 | 00170 |
| 2600124 | West Fork of KEG Creek | CR 350S | 78.9 | 00171 |
| 2600125 | MUDDY Fork Ditch | WEBER Rd | 86.8 | 00172 |
| 2600126 | South Fork PATOKA River | CURD Rd | 87.2 | 00174 |
| 2600130 | East Fork of KEG Creek | CREEK Rd | 49.4 | 00179 |
| 2600132 | SCOTT Ditch | S.A. BLOOD Rd | 98.9 | 00183 |
| 2600133 | HIGGENBOTHAM Ditch | J. BLOOD Rd | 94 | 00185 |
| 2600333 | HIGGENBOTHAM Ditch | CR 1350W | 98 | 00188 |
| 2600138 | BIG BAYOU | CR 1800W | 21 | 00191 |
| 2600141 | BARREN Creek | L. TAYLOR Rd | 70.2 | 00196 |
| 2600142 | HIGGINBOTHAM Ditch | HARMON Rd | 100 | 00197 |

Table 1: Bridge Sufficiency Ratings**County Gibson****County Number 26**

| NBI # | Features Intersected | Facility Carried | Sufficiency Rating | County Bridge # |
|--------------|-----------------------------|-------------------------|---------------------------|------------------------|
| 2600143 | BLACK River | A. HYNES Rd | 53.8 | 00200 |
| 2600146 | BARREN Creek | COOK Rd | 42.8 | 00203 |
| 2600147 | BARREN Creek | SHARP Rd | 82.8 | 00204 |
| 2600339 | NEWMAN LATERAL | CLEVELAND Rd | 0 | 00205 |
| 2600149 | MONTGOMERY Ditch | STONE Rd | 89.9 | 00206 |
| 2600150 | PUDDING BELLY Run | MOUNTS Rd | 91 | 00208 |
| 2600151 | BLACK River | MOUNTS Rd | 85.5 | 00209 |
| 2600152 | BARREN Creek | CR 950W | 96 | 00210 |
| 2600153 | BARREN Creek | C.C. WILSON Rd | 97 | 00212 |
| 2600154 | BARREN Creek | MAUCK Rd | 63.8 | 00213 |
| 2600155 | HIGGENBOTHAM Ditch | MAUCK Rd | 34.9 | 00214 |
| 2600156 | Branch of SANDY Creek | ELPERS Rd | 96 | 00215 |
| 2600157 | SANDY Creek | CR 175W | 36.6 | 00216 |
| 2600158 | TOOPS Ditch | GENUNG Rd | 92.8 | 00217 |
| 2600159 | Branch of MCGARY Ditch | BELOAT Rd | 98 | 00218 |
| 2600161 | Branch of MCGARY Ditch | MARTIN Rd | 79.4 | 00220 |
| 2600162 | BOOK Run | BARNETT Rd | 65.8 | 00221 |
| 2600163 | LOEFLER Ditch | CR 500W | 48.4 | 00222 |
| 2600165 | West Fork of PIGEON Cr | PRESTON Rd | 95 | 00225 |
| 2600166 | Br of W Fork PIGEON Cr | J.E. JOYCE Rd | 82 | 00226 |
| 2600167 | MCGARY Ditch | DICKMEIRE Rd | 75.5 | 00229 |
| 2600169 | LOEFLER Ditch | EMERSON Rd | 72.5 | 00231 |
| 2600170 | MCGARY Ditch | W.H. MEADE Rd | 49.3 | 00232 |
| 2600171 | West Fork of PIGEON Cr | Coal Mine Rd | 43.1 | 00235 |
| 2600172 | JORDAN Creek | GUALENTY Rd | 84 | 00236 |
| 2600173 | Branch of MCGARY Ditch | BLYTHE CHAPEL Rd | 89 | 00237 |
| 2600174 | MCGARY Ditch | CR 800S | 70.2 | 00238 |
| 2600175 | West Fork of PIGEON Cr | PRINCETON Rd | 99.9 | 00240 |
| 2600176 | SANDY Creek | EPPERSON Rd | 83.8 | 00241 |

Table 1: Bridge Sufficiency Ratings**County Gibson****County Number 26**

| NBI # | Features Intersected | Facility Carried | Sufficiency Rating | County Bridge # |
|--------------|-----------------------------|-------------------------|---------------------------|------------------------|
| 2600177 | Branch of SNAKE Run | LYTTON Rd | 41 | 00243 |
| 2600178 | TOOPS Ditch | CR 200E | 71.8 | 00245 |
| 2600179 | PIGEON Creek | J. WALLACE Rd | 97.5 | 00246 |
| 2600180 | PIGEON Creek | STUNKEL Rd | 55 | 00248 |
| 2600181 | PIGEON Creek | MEUSER Rd | 35.7 | 00251 |
| 2600182 | HURRICANE Creek | PAOEL Rd | 66 | 00252 |
| 2600183 | HURRICANE Creek | POHL Rd | 72.7 | 00253 |
| 2600185 | PIGEON Creek | WIRTH Rd | 68.5 | 00258 |
| 2600186 | Branch of PIGEON Creek | D. BUSING Rd | 71 | 00261 |
| 2600187 | Branch of PIGEON Creek | BUSING Rd | 95 | 00262 |
| 2600188 | Branch of HURRICANE Cr | EPPERSON Rd | 78.4 | 00263 |
| 2600189 | HURRICANE Creek | EPPERSON Rd | 27.4 | 00264 |
| 2600190 | West Fork of PIGEON Cr | FERA Rd | 68.1 | 00265 |
| 2600191 | TOOPS Ditch | NEUBLING Rd | 92.5 | 00266 |
| 2600192 | PIGEON Creek | CR 750S | 65.2 | 00267 |
| 2600193 | SNAKE Run | CR 750S | 89.5 | 00268 |
| 2600194 | STUNKEL Ditch | GENUNG Rd | 47.6 | 00269 |
| 2600195 | PIGEON Creek | BERTRAM Rd | 77 | 00270 |
| 2600196 | WILDERMAN LATERAL | TOWNSHIP LINE Rd | 79.5 | 00271 |
| 2600197 | SMITH Fork | W. MARTIN Rd | 81.9 | 00272 |
| 2600198 | SMITH Fork | BLEUMBE Rd | 72.8 | 00273 |
| 2600330 | Wirth Ditch | Kramer Road | 97 | 00275 |
| 2600322 | MILLERS Branch | KOHLMEIRE Rd | 73.9 | 00276 |
| 2600202 | WIENBE Branch | HENNON Rd | 49.2 | 00277 |
| 2600203 | HALFMOON Ditch | CR 750S | 51.7 | 00278 |
| 2600204 | DONOHUE Creek | CR 750S | 83.8 | 00279 |
| 2600205 | SMITH Fork | H. CHRISTOPHER Rd | 66 | 00280 |
| 2600206 | Branch of BIG Creek | S COUNTY LINE Rd | 93.7 | 00281 |
| 2600209 | BUCK Creek | CR 900E | 95 | 00284 |

Table 1: Bridge Sufficiency Ratings**County Gibson****County Number 26**

| NBI # | Features Intersected | Facility Carried | Sufficiency Rating | County Bridge # |
|--------------|-----------------------------|-------------------------|---------------------------|------------------------|
| 2600210 | BIG Creek | CR 900E | 49.1 | 00285 |
| 2600211 | SMITH Fork | VANNADA Rd | 62.5 | 00287 |
| 2600213 | SMITH Fork | IRELAND Rd | 82 | 00289 |
| 2600323 | Ditch of SMITH Fork | MCCULLOUGH Rd | 66.8 | 00290 |
| 2600324 | WIRTH Ditch | MCCULLOUGH Rd | 88.4 | 00291 |
| 2600325 | SMITH Fork | MCCULLOUGH Rd | 53 | 00292 |
| 2600217 | KRAMER Branch | SMITH Rd | 97 | 00293 |
| 2600218 | HALFMOON Ditch | KOERNER Rd | 34 | 00294 |
| 2600219 | DONOHUE Creek | SPURGEON Rd | 88.9 | 00296 |
| 2600220 | BIG Creek | BUCK Rd | 84.2 | 00298 |
| 2600222 | DONOHUE Creek | V. LEMMERD Rd | 66.2 | 00302 |
| 2600223 | SMITH Fork | LEMMERD Rd | 48.8 | 00303 |
| 2600225 | SMITH Fork | CR 840S | 100 | 00309 |
| 2600230 | SMITH Fork | E LAPSLEY Rd | 50.1 | 00314 |
| 2600233 | Branch of POND FLAT Dit | BURMFIELD Rd | 96.9 | 00317 |
| 2600234 | Branch of JORDAN Creek | OWENSVILLE Rd | 47.3 | 00318 |
| 2600235 | Branch of JORDAN Creek | OWENSVILLE Rd | 88.5 | 00319 |
| 2600236 | Branch of MEUSES Creek | CR 1200S | 97 | 00320 |
| 2600237 | MEUSES Creek | YEAGER Rd | 66 | 00321 |
| 2600238 | JORDAN Creek | NEWMAN Rd | 55.7 | 00322 |
| 2600239 | JORDAN Creek | CR 450W | 100 | 00324 |
| 2600240 | BIG Creek | CR 525W | 82.5 | 00326 |
| 2600340 | NEWMAN LATERAL | NEWMAN Rd | 0 | 00327 |
| 2600341 | NEWMAN LATERAL | ENDICOT Rd | 0 | 00329 |
| 2600244 | Branch of NEWMAN LATERAL | EMERSON Rd | 64.4 | 00331 |
| 2600314 | Branch of NEWMAN LATERAL | CEDAR GROVE Rd | 80.7 | 00333 |
| 2600245 | GOOSE Creek | CR 400E | 79 | 00335 |
| 2600246 | J.R. FORD Ditch | McROBERTS Rd | 78 | 00336 |
| 2600247 | GOOSE Creek | CR 625N | 50.8 | 00338 |

Table 1: Bridge Sufficiency Ratings**County Gibson****County Number 26**

| NBI # | Features Intersected | Facility Carried | Sufficiency Rating | County Bridge # |
|--------------|-----------------------------|-------------------------|---------------------------|------------------------|
| 2600248 | ROBB Creek | STEELMAN CHAPEL Rc | 67.2 | 00339 |
| 2600249 | TRIPPET Ditch | STEELMAN CHAPEL Rc | 36.4 | 00340 |
| 2600250 | Branch of ROBB Creek | TRIPPET Rd | 41.6 | 00341 |
| 2600251 | GOOSE Creek | FORD Rd | 97 | 00342 |
| 2600252 | HURRICANE Creek | WEIS Rd | 73.7 | 00351 |
| 2600254 | HURRICANE Creek | KEISTER Rd | 63 | 00354 |
| 2600255 | HURRICANE Creek | CREVELE Rd | 59.8 | 00355 |
| 2600257 | Branch of HURRICANE Cr | EPPERSON Rd | 49.6 | 00357 |
| 2600258 | HURRICANE Creek | KIEL Rd | 90.5 | 00358 |
| 2600259 | Branch of HURRICANE Cr | KIEL Rd | 65.5 | 00359 |
| 2600261 | Branch of PIGEON Creek | WHEELER Rd | 93.7 | 00362 |
| 2600263 | Branch of PIGEON Creek | NORDHORN Rd | 45.8 | 00364 |
| 2600264 | East Fork of KEG Creek | RICH Rd | 79.9 | 00366 |
| 2600266 | Ditch of WHITE River | CR 500E | 98 | 00370 |
| 2600267 | South Fork PATOKA River | ROUSH Rd | 64 | 00373 |
| 2600268 | TURKEY Creek | CRAWFORD Rd | 69.5 | 00374 |
| 2600269 | Abandoned RR | ANTIOCH CHURCH Rd | 19 | 00376 |
| 2600270 | Abandoned RR | J.D. THOMPSON Rd | 24.3 | 00378 |
| 2600272 | BIG FOUR RR | CR 450S | 72.6 | 00380 |
| 2600279 | PATOKA River | Old SR 65 | 30.3 | 00398 |
| 2600281 | Ditch of WHITE River | CR 450W | 73.7 | 00400 |
| 2600283 | BLACK River | ANTIOCH CHURCH Rd | 33 | 00402 |
| 2600284 | Branch of NEWMAN LATERAL | CEDAR GROVE Rd | 72.9 | 00403 |
| 2600288 | TOOLIE Drain | GARFIELD Ave | 96 | 00406 |
| 2600289 | Ditch to WHITE River | DEADLEVEL Rd | 95 | 00408 |
| 2600321 | CLEAR Fork Ditch | CR 00E | 92.4 | 00500 |
| 2600311 | ROBB Creek | ARKANSAS Rd | 18.9 | 00501 |
| 2600313 | CSX RR & BROWN St | BRUMFIELD Ave | 80.3 | 00503 |
| 2600315 | OAT Ditch | OATSVILLE Rd | 95.9 | 00504 |

Table 1: Bridge Sufficiency Ratings**County Gibson****County Number 26**

| NBI # | Features Intersected | Facility Carried | Sufficiency Rating | County Bridge # |
|--------------|-----------------------------|-------------------------|---------------------------|------------------------|
| 2600316 | FRANKS Ditch | IRELAND Rd | 75.7 | 00505 |
| 2600317 | WOODS LATERAL | CR 125W | 95.7 | 00506 |
| 2600296 | MCCARTY Ditch | BURKETT Rd | 95.9 | 00511 |
| 2600297 | LEN JOHNSON Ditch | CRAWLEYVILLE Rd | 82 | 00512 |
| 2600037 | MOSIER Ditch | J. STEPHENSON Rd | 68 | 00513 |
| 2600050 | Yellow Creek | MOORES BRIDGE Rd | 23.3 | 00514 |
| 2600298 | Branch of PATOKA River | CR 450N | 71 | 00515 |
| 2600305 | BROWN Ditch LATERAL #1 | WILLIAMS Rd | 85 | 00516 |
| 2600129 | Ditch of E. Fork KEG Cr | MCCULLOUGH Rd | 96.8 | 00517 |
| 2600309 | Ditch of BLACK River | ANTIOCH CHURCH Rd | 95 | 00518 |
| 2600310 | Branch of JORDAN Creek | OWENSVILLE Rd | 60 | 00519 |
| 2600293 | RICHLAND Creek | CR 150W | 96.9 | 00520 |
| 2600295 | PATOKA River | MAIN St | 97.3 | 00521 |
| 2600326 | N&S RR | MAIN St | 99.8 | 00522 |
| 2600327 | RAILROAD | V. LEMMERD Rd | 92.5 | 00523 |
| 2600328 | Branch of MEUSES Creek | CR 1200S | 97 | 00524 |
| 2600332 | Franks Ditch | MCCULLOUGH Rd | 96 | 00550 |
| 2600343 | Outer Ohio Ditch | Ohio Street | 90.7 | 00999 |
| 2600092 | MCCLELLAN LATERAL #2 | King Road | 89 | 08128 |
| 2600331 | PATOKA River | Old SR 65 | 100 | 09398 |

252 Total Bridges in County

Table 1: Bridge Sufficiency Ratings

| County | Grant | | | | |
|----------------------|-----------------------------|-------------------------|---------------------------|------------------------|--|
| County Number | 27 | | | | |
| NBI # | Features Intersected | Facility Carried | Sufficiency Rating | County Bridge # | |
| 2700001 | CART Creek | CR 500W | 77.9 | 00001 | |
| 2700002 | PIPE Creek | CR 500W | 69.4 | 00002 | |
| 2700003 | PIPE Creek | CR 200N | 98.9 | 00003 | |
| 2700004 | PIPE Creek | CR 250N | 90 | 00004 | |
| 2700005 | LITTLE CRANE POND Ditch | SHILDMYER Rd | 56.6 | 00005 | |
| 2700792 | Little CRANE POND Ditch | CR 200N | 88.4 | 00006 | |
| 2700006 | CART Creek | CR 400W | 92 | 00007 | |
| 2700007 | CART Creek | CR 500N | 88.9 | 00008 | |
| 2700008 | CART Creek | CR 600N | 92 | 00009 | |
| 2700009 | MISSISSINEWA River | CR 500N | 67 | 00010 | |
| 2700010 | METACINAH Creek | CR 600N | 100 | 00011 | |
| 2700011 | METACINAH Creek | CR 600N | 81.5 | 00012 | |
| 2700012 | JOCINAH Creek | CR 600N | 88 | 00013 | |
| 2700013 | METACINAH Creek | LAGRO Rd | 94.5 | 00014 | |
| 2700014 | METACINAH Creek | MERIDIAN Rd | 92.5 | 00016 | |
| 2700015 | JOCINAH Creek | MERIDIAN Rd | 92.5 | 00017 | |
| 2700016 | CART Creek | CR 400N | 94.5 | 00019 | |
| 2700017 | HUMMELS Creek | LAGRO Rd | 86.9 | 00020 | |
| 2700018 | JOCINAH Creek | CR 100E | 91 | 00021 | |
| 2700019 | HUMMELS Creek | CR 450N | 68.3 | 00022 | |
| 2700020 | TIPPY Ditch | CR 600E | 47.8 | 00023 | |
| 2700021 | HUMMELS Creek | CR 300E | 87.4 | 00025 | |
| 2700022 | HUMMELS Creek | BOCOCK Rd | 98.6 | 00027 | |
| 2700023 | BUCK RUN Creek | BOCOCK Rd | 79.5 | 00028 | |
| 2700024 | BLACK Creek | E COUNTY LINE Rd | 82.5 | 00031 | |
| 2700025 | SWEETSER Ditch | CR 400N | 67.4 | 00032 | |
| 2700026 | BLACK Creek-PRAIRIE Br | E COUNTY LINE Rd | 78 | 00033 | |
| 2700027 | BLACK Creek-PRAIRIE Br | CR 1100E | 88 | 00034 | |
| 2700028 | BLACK Creek | CR 1100E | 96 | 00035 | |

Table 1: Bridge Sufficiency Ratings

| County | Grant | | | | | |
|---------------|-------|---------|------------------------|-------------------|--------------------|-----------------|
| County Number | 27 | NBI # | Features Intersected | Facility Carried | Sufficiency Rating | County Bridge # |
| | | 2700030 | BLACK Creek | CR 1000E | 92.9 | 00037 |
| | | 2700031 | GOFF Ditch | CR 800E | 71.7 | 00038 |
| | | 2700032 | BLACK Creek-PRAIRIE Br | CR 1000E | 71 | 00039 |
| | | 2700033 | BLACK Creek-PRAIRIE Br | CR 300N | 94.5 | 00040 |
| | | 2700034 | BLACK Creek | CR 1150E | 98 | 00041 |
| | | 2700035 | BLACK Creek | CR 500N | 75.8 | 00042 |
| | | 2700036 | BLACK Creek | CR 400N | 82.9 | 00043 |
| | | 2700037 | BLACK Creek | CR 450N | 100 | 00044 |
| | | 2700038 | BLACK Creek | CR 200N | 88.9 | 00047 |
| | | 2700039 | FRANKLIN & SIMS Ditch | CR 500W | 69.6 | 00050 |
| | | 2700040 | TAYLOR Creek | CR 100S | 78.2 | 00051 |
| | | 2700041 | PIPE Creek | CR 125S | 94.5 | 00052 |
| | | 2700042 | PIPE Creek | DIVISION LINE Rd | 84.2 | 00053 |
| | | 2700043 | PIPE Creek | CR 500W | 87.9 | 00054 |
| | | 2700044 | PIPE Creek | CR 200S | 78.7 | 00055 |
| | | 2700045 | DRY Fork Creek | CR 150W | 97 | 00059 |
| | | 2700046 | PIPE Creek | CR 300S | 79.5 | 00065 |
| | | 2700047 | DRY Fork Creek | CR 406S | 98 | 00066 |
| | | 2700048 | LUGAR Creek | MONROE Pike | 80.2 | 00070 |
| | | 2700798 | LUGAR Creek | 300E-BETHLEHEM RD | 98.8 | 00071 |
| | | 2700050 | LUGAR Creek | STONE Rd | 11.5 | 00073 |
| | | 2700051 | DEER Creek | CR 100E | 95.4 | 00074 |
| | | 2700052 | LUGAR Creek | CR 400E | 93.5 | 00075 |
| | | 2700053 | WALNUT Creek | CR 400E | 79 | 00076 |
| | | 2700054 | WALNUT Creek | CR 500E | 81.7 | 00077 |
| | | 2700055 | LUGAR Creek | CR 500E | 78.9 | 00078 |
| | | 2700056 | LUGAR Creek | CR 600E | 91.1 | 00079 |
| | | 2700057 | WALNUT Creek | CR 600E | 67.5 | 00080 |
| | | 2700058 | WALNUT Creek | FIRST St | 71.3 | 00082 |

Table 1: Bridge Sufficiency Ratings

| County | Grant | | | |
|----------------------|-----------------------------|-------------------------|---------------------------|------------------------|
| County Number | 27 | | | |
| NBI # | Features Intersected | Facility Carried | Sufficiency Rating | County Bridge # |
| 2700059 | Branch of WALNUT Creek | S GARTHWAITE RD | 79 | 00083 |
| 2700060 | MISSISSINEWA River | 38th St | 72.8 | 00084 |
| 2700061 | DEER Creek | LINCOLN Blvd | 93.6 | 00085 |
| 2700193 | BROOKHAVEN ADDITION LAKE | EASTRIDGE Dr | 91.5 | 00086 |
| 2700062 | DEER Creek | Old KOKOMO Rd | 80.4 | 00087 |
| 2700063 | WALNUT Creek | CR 400S | 91.9 | 00090 |
| 2700064 | WALNUT Creek | CR 400S | 94.5 | 00091 |
| 2700065 | WALNUT Creek | CR 700E | 86.8 | 00092 |
| 2700066 | LUGAR Creek | CR 700E | 61 | 00093 |
| 2700070 | WALNUT Creek | CR 1000E | 62.7 | 00098 |
| 2700071 | WALNUT Creek | CR 1100E | 94.5 | 00099 |
| 2700072 | WALNUT Creek | E COUNTY LINE Rd | 73.9 | 00100 |
| 2700074 | GRASSY FORK Creek | CR 800S | 92.8 | 00102 |
| 2700075 | GRASSY FORK Creek | CR 800S | 100 | 00103 |
| 2700076 | HARPER Ditch | CR 800S | 84 | 00104 |
| 2700077 | MIDDLE FORK Creek | CR 1000S | 97 | 00107 |
| 2700078 | POLLYWALK Ditch | CR 1000S | 88 | 00108 |
| 2700079 | POLLYWALK Ditch | CR 1100S | 83 | 00109 |
| 2700080 | MIDDLE FORK Creek | CR 1100S | 89.9 | 00110 |
| 2700081 | GRASSY FORK Creek | CR 600W | 94.4 | 00111 |
| 2700082 | GRASSY FORK Creek | CR 700W | 86 | 00112 |
| 2700083 | MIDDLE FORK Creek | CR 700W | 100 | 00113 |
| 2700084 | WATERS Ditch | CR 900W | 87.3 | 00118 |
| 2700085 | GRASSY FORK Creek | CR 900W | 88.8 | 00119 |
| 2700086 | LITTLE DEER Creek | CR 200W | 98 | 00121 |
| 2700087 | POLLYWALK Ditch | CR 1200S | 79 | 00122 |
| 2700088 | DEER Creek | CR 600S | 81.5 | 00123 |
| 2700089 | DEER Creek | CR 800S | 87.9 | 00127 |
| 2700091 | DEER Creek | CR 700S | 85 | 00129 |

Table 1: Bridge Sufficiency Ratings

| County | Grant | | | |
|----------------------|-----------------------------|-------------------------|---------------------------|------------------------|
| County Number | 27 | | | |
| NBI # | Features Intersected | Facility Carried | Sufficiency Rating | County Bridge # |
| 2700092 | DEER Creek | CR 200W | 81.5 | 00130 |
| 2700093 | DEER Creek | CR 100W | 98 | 00131 |
| 2700094 | DEER Creek | CR 100W | 98 | 00132 |
| 2700095 | DEER Creek | CR 100W | 96 | 00134 |
| 2700096 | DEER Creek | CR 975S | 97 | 00136 |
| 2700097 | DEER Creek | CR 1050S | 99 | 00137 |
| 2700098 | DEER Creek | CR 1100S | 63.3 | 00138 |
| 2700099 | DEER Creek | CR 650S | 84.5 | 00139 |
| 2700100 | BACK Creek | CR 1125S | 97 | 00140 |
| 2700101 | BACK Creek | CR 600S | 86.9 | 00141 |
| 2700102 | BACK Creek | CR 700S | 91 | 00142 |
| 2700103 | BACK Creek | CR 800S | 83.5 | 00143 |
| 2700104 | BARREN Creek | CR 500E | 81.4 | 00144 |
| 2700105 | MISSISSINEWA River | CR 500E | 80.1 | 00145 |
| 2700106 | BARREN Creek | CR 450E | 94.5 | 00146 |
| 2700107 | BACK Creek | CR 1050S | 88.8 | 00151 |
| 2700108 | BACK Creek | CR 150E | 80.1 | 00152 |
| 2700109 | BARREN Creek | CR 350E | 83 | 00154 |
| 2700175 | BARREN Creek | CR 950S | 73.9 | 00157 |
| 2700110 | BARREN Creek | CR 575E | 98 | 00158 |
| 2700111 | MISSISSINEWA River | 10th St | 92 | 00159 |
| 2700112 | MISSISSINEWA River | CR 700S | 89.9 | 00160 |
| 2700113 | BARREN Creek | CR 700S | 88.9 | 00161 |
| 2700114 | FOWLER Ditch | CR 650E | 98 | 00162 |
| 2700115 | LAKE Branch Creek | CR 1000E | 85 | 00164 |
| 2700116 | LAKE Branch Creek | CR 825S | 77 | 00165 |
| 2700117 | MISSISSINEWA River | Old SR 221 (CR950) | 88.7 | 00166 |
| 2700118 | HOLLIS Ditch | CR 1100E | 83 | 00168 |
| 2700176 | BARREN Creek | WHEELING Pike | 80.5 | 00169 |

Table 1: Bridge Sufficiency Ratings

| County | Grant | | | |
|----------------------|-----------------------------|-------------------------|---------------------------|------------------------|
| County Number | 27 | | | |
| NBI # | Features Intersected | Facility Carried | Sufficiency Rating | County Bridge # |
| 2700119 | HOPPAS Ditch | WHEELING Pike | 91.2 | 00170 |
| 2700120 | HOPPAS Ditch | CR 750E | 96 | 00171 |
| 2700121 | MISSISSINEWA River | CR 990E | 30.2 | 00174 |
| 2700122 | PIPE Creek | CR 900W | 90.5 | 00179 |
| 2700123 | PIPE Creek | CR 700W | 67.9 | 00180 |
| 2700124 | PIPE Creek | Old SR 18 | 90 | 00181 |
| 2700125 | PIPE Creek | CR 100N | 86.5 | 00182 |
| 2700126 | TAYLOR Ditch | CR 100N | 99 | 00183 |
| 2700127 | PIPE Creek | CR 600W | 86.4 | 00185 |
| 2700128 | PIPE Creek | CR 200N | 91.5 | 00186 |
| 2700181 | TAYLOR Creek | CR 900W | 92.2 | 00189 |
| 2700129 | BUCK Ditch | CR 300E | 97.4 | 00190 |
| 2700130 | MASSEY Creek | SALEM Pike | 77.2 | 00192 |
| 2700131 | TEN MILE Creek | CR 600N | 91.5 | 00195 |
| 2700182 | N&S RR | 2nd St | 20.4 | 00198 |
| 2700133 | BAKER Ditch | CR 800E | 94.5 | 00237 |
| 2700134 | MASSEY Creek | CR 300E | 86.3 | 00238 |
| 2700136 | MASSEY Creek | HORTON Ave | 94.4 | 00240 |
| 2700137 | FOWLER Ditch | CR 600E | 89 | 00241 |
| 2700138 | BACK Creek | CR 1200S | 84.9 | 00242 |
| 2700140 | DITCH | RIVER Rd | 83 | 00244 |
| 2700141 | DRY FORK Creek | CR 250W | 97 | 00246 |
| 2700142 | GRASSY Fork Creek | CR 500W | 68.4 | 00247 |
| 2700143 | GRANT-HOWARD Ditch | DIVISION LINE Rd | 87.4 | 00249 |
| 2700144 | LOMAX Ditch | MILLER Ave | 79.1 | 00250 |
| 2700145 | Little CRANE POND Ditch | MILLER Ave | 88.3 | 00251 |
| 2700146 | MISSISSINEWA River | PENNSYLVANIA St | 77.4 | 00254 |
| 2700147 | BACK Creek | WATER St | 90.3 | 00258 |
| 2700148 | PIPE Creek | CR 400W | 72.8 | 00259 |

Table 1: Bridge Sufficiency Ratings

| County | Grant | | | |
|---------------|------------------------|------------------|--------------------|-----------------|
| County Number | 27 | | | |
| NBI # | Features Intersected | Facility Carried | Sufficiency Rating | County Bridge # |
| 2700177 | Branch of WALNUT Creek | CR 300S | 84.4 | 00260 |
| 2700187 | HODSON Ditch | CR 100N | 96 | 00301 |
| 2700188 | TIPPEY Ditch | CR 200N | 86.3 | 00302 |
| 2700189 | Branch Creek | CR 600S | 92.5 | 00303 |
| 2700190 | Little WALNUT Creek | CR 1150E | 93 | 00304 |
| 2700191 | FRANKLIN & SIMS Ditch | CR 600W | 85 | 00305 |
| 2700192 | FRANKLIN & SIMS Ditch | CR 550W | 98 | 00306 |
| 2700307 | CANE Run | CR 825E | 90 | 00307 |
| 2700308 | TIPPEY Ditch | CR 500E | 84.3 | 00308 |
| 2700795 | MASSEY Creek | PENNSYLVANIA St | 98.5 | 00309 |
| 2700310 | HUMMEL Creek | CR 300E | 86.4 | 00310 |
| 2700311 | LITTLE WALNUT Creek | CR 1100E | 96 | 00311 |
| 2700312 | UNTHANK Ditch | CR 600E | 75.6 | 00312 |
| 2700793 | SIMS FRANKLIN Ditch | CR 700W | 91 | 00313 |
| 2700794 | GRASSY Fork Creek | CR 800S | 91 | 00314 |
| 2700149 | BACK Creek | 2nd St | 99 | 00501 |
| 2700150 | BACK Creek | 3rd St | 88 | 00502 |
| 2700151 | BACK Creek | 4th St | 82.1 | 00503 |
| 2700152 | BACK Creek | WASH St | 93.4 | 00504 |
| 2700153 | BACK Creek | 9th St | 89.4 | 00601 |
| 2700799 | BACK Creek | 2ND STREET | 97.4 | 00602 |
| 2700155 | BACK Creek | PEARL St | 93.8 | 00604 |
| 2700156 | BACK Creek | 6th St | 96.7 | 00606 |
| 2700157 | BOOTS Creek | 7th St | 84 | 00705 |
| 2700159 | BOOTS Creek | 5th St | 94.4 | 00707 |
| 2700160 | BOOTS Creek | 6th St | 85.4 | 00708 |
| 2700161 | BOOTS Creek | 1st St | 67.1 | 00710 |
| 2700162 | BOOTS Creek | SPENCER Ave | 89.1 | 00711 |
| 2700163 | MISSISSINEWA River | BRANSON St | 53.8 | 00712 |

Table 1: Bridge Sufficiency Ratings

County Grant

County Number 27

| NBI # | Features Intersected | Facility Carried | Sufficiency Rating | County Bridge # |
|--------------|-----------------------------|-------------------------|---------------------------|------------------------|
| 2700164 | MASSEY Creek | BRANSON St | 75.9 | 00713 |
| 2700165 | BOOTS Creek | NEBRASKA St | 88 | 00717 |
| 2700166 | MISSISSINEWA River | HIGHLAND Ave | 65.7 | 00719 |
| 2700179 | N&S RR | WESTERN Ave | 79.9 | 00724 |
| 2700183 | N&S RR | BUTLER Ave | 82.8 | 00725 |
| 2700167 | MISSISSINEWA River | WASHINGTON St | 90 | 00728 |
| 2700168 | MASSEY Creek | WASHINGTON St | 95.3 | 00729 |
| 2700172 | BOOTS Creek | 9th St | 79.7 | 00786 |
| 2700186 | N&S RR | D St | 80.7 | 00788 |
| 2700789 | BOOTS Creek | 10th St | 61.3 | 00789 |
| 2700790 | BOOTS Creek | 12th St | 88.2 | 00790 |
| 2700791 | BOOTS Creek | 14th St | 69.1 | 00791 |
| 2700184 | GRASSY Fork Creek | CR 800S | 98 | 00800 |
| 2700180 | N&S RR | 8th St | 99.8 | 00802 |
| 2700796 | Branch of PIPE Creek | CR 125S | 92 | 00803 |
| 2700797 | Branch of DEER Creek | CR 700S | 100 | 00804 |

190 Total Bridges in County

Table 1: Bridge Sufficiency Ratings**County Greene****County Number 28**

| NBI # | Features Intersected | Facility Carried | Sufficiency Rating | County Bridge # |
|--------------|-----------------------------|-------------------------|---------------------------|------------------------|
| 2800001 | LICK Creek | CR 985E | 79 | 00007 |
| 2800002 | RICHLAND Creek | CR 1000E | 47.4 | 00008 |
| 2800003 | RICHLAND Creek | CR 650N | 24 | 00009 |
| 2800005 | Little RICHLAND Creek | CR 1325E | 63.4 | 00011 |
| 2800006 | RICHLAND Creek | CR 790N | 94.4 | 00012 |
| 2800007 | RICHLAND Creek | CR 850E | 99 | 00013 |
| 2800008 | RICHLAND Creek | CR 810E | 69.1 | 00014 |
| 2800009 | DRY Branch | CR 490N | 36.5 | 00015 |
| 2800010 | Branch of Beech Creek | CR 200N | 49.4 | 00016 |
| 2800011 | BEECH Creek | CR 1130E | 33.1 | 00017 |
| 2800012 | BEECH Creek | CR 280N | 86.9 | 00018 |
| 2800013 | RICHLAND Creek | CR 230N | 99 | 00019 |
| 2800014 | RICHLAND Creek | CR 270E | 100 | 00021 |
| 2800028 | Branch of RICHLAND Creek | CR 250N | 81 | 00022 |
| 2800015 | Branch of RICHLAND Creek | CR 480E | 77.4 | 00023 |
| 2800016 | RICHLAND Creek | CR 390N | 22.9 | 00024 |
| 2800017 | RICHLAND Creek | CR 190N | 98.9 | 00025 |
| 2800018 | BEECH Creek | CR 830E | 75.7 | 00026 |
| 2800019 | BEECH Creek | CR 900E | 78.2 | 00027 |
| 2800020 | Ore Branch Richland Cr | CR 175E | 73.6 | 00028 |
| 2800021 | LOST Creek | CR 50N | 50.8 | 00029 |
| 2800022 | LOST Creek | CR 800E | 79 | 00030 |
| 2800023 | INDIAN Creek | CR 35N | 76 | 00031 |
| 2800024 | INDIAN Creek | CR 200 S | 68.9 | 00034 |
| 2800025 | INDIAN Creek | CR 1375E | 20.9 | 00035 |
| 2800026 | RICHLAND Creek | CR 70S | 95.8 | 00036 |
| 2800027 | CLIFTY Creek | Koleen Rd | 92.5 | 00037 |
| 2800200 | Doans Creek | CR 400E | 94.8 | 00041 |
| 2800031 | Doans Creek | CR 745S | 80.5 | 00043 |

Table 1: Bridge Sufficiency Ratings**County Greene****County Number 28**

| NBI # | Features Intersected | Facility Carried | Sufficiency Rating | County Bridge # |
|--------------|-----------------------------|-------------------------|---------------------------|------------------------|
| 2800032 | Doans Creek | CR 200E | 80.9 | 00044 |
| 2800033 | Plummer Creek | CR 300E | 91.5 | 00045 |
| 2800035 | Branch of CLIFTY Creek | CR 140S | 71.7 | 00047 |
| 2800036 | Plummer Creek | Dry Branch Rd | 90.5 | 00048 |
| 2800037 | CLIFTY Creek | CR 750E | 15.7 | 00049 |
| 2800210 | Clifty Creek | CR 130S | 0 | 00050 |
| 2800039 | Little Clifty Creek | CR 875E | 15.7 | 00051 |
| 2800194 | Town Branch | CR 1340E | 78 | 00055 |
| 2800040 | SPRING Creek | CR 1240E | 77.9 | 00056 |
| 2800041 | Mitchell Branch | CR 1250E | 51.9 | 00057 |
| 2800042 | Plummer Creek | CR 260S | 93.5 | 00058 |
| 2800043 | Black Ankle Creek | CR 450S | 53.8 | 00059 |
| 2800044 | Plummer Creek | CR 610E | 84.3 | 00060 |
| 2800201 | BLACK Creek | CR 1070W | 92.5 | 00061 |
| 2800045 | GOOSE Creek | CR 220E | 92.4 | 00065 |
| 2800046 | GOOSE Creek | CR 685N | 92.4 | 00066 |
| 2800047 | GOOSE Creek | CR 675N | 92.4 | 00067 |
| 2800049 | LICK Creek | CR 780E | 33.2 | 00069 |
| 2800051 | Kelly Branch | CR 500N | 86.5 | 00071 |
| 2800054 | Sloan Ditch | CR 700N | 73.9 | 00077 |
| 2800055 | Lemon Creek | CR 200W | 92.5 | 00078 |
| 2800196 | Unnamed Ditch | CR 60W | 93 | 00079 |
| 2800060 | Plummer Creek | CR 25E | 15 | 00086 |
| 2800061 | BOGARD Creek | Base Road South | 94.5 | 00087 |
| 2800062 | Doans Creek | Base Road South | 40.2 | 00088 |
| 2800211 | Stone Branch | CR 725S | 0 | 00089 |
| 2800064 | FIRST Creek | CR 700S | 75.7 | 00090 |
| 2800065 | Sloan Ditch | CR 350N | 76 | 00097 |
| 2800066 | Bucher Ditch | CR 50E | 56 | 00099 |

Table 1: Bridge Sufficiency Ratings**County** **Greene****County Number** **28**

| NBI # | Features Intersected | Facility Carried | Sufficiency Rating | County Bridge # |
|--------------|-----------------------------|-------------------------|---------------------------|------------------------|
| 2800068 | JACK Creek | CR 500E | 81.4 | 00101 |
| 2800069 | JACK Creek | CR 400E | 70.7 | 00102 |
| 2800070 | Beehunter Creek | Base Road West | 77.4 | 00103 |
| 2800071 | BUCK Creek | Base Road West | 82.5 | 00104 |
| 2800073 | RICHLAND Creek | CR 175S | 0 | 00108 |
| 2800074 | Plummer Creek | CR 150E | 39.8 | 00110 |
| 2800075 | Doans Creek | CR 500S | 92.5 | 00111 |
| 2800076 | Doans Creek | CR 100W | 92.5 | 00112 |
| 2800077 | Branch of RICHLAND Creek | CR 420N | 53 | 00115 |
| 2800078 | RICHLAND Creek | CR 530E | 99 | 00116 |
| 2800079 | Kelly Branch | CR 440N | 24.1 | 00118 |
| 2800080 | Kelly Branch | BASE LINE Rd | 49.8 | 00119 |
| 2800083 | Miller Branch | CR 150N | 23.1 | 00122 |
| 2800084 | Skinner Branch | CR 200N | 76.5 | 00123 |
| 2800085 | Wildcat Branch | CR 175N | 92.5 | 00124 |
| 2800086 | Lattas Creek | CR 150W | 76 | 00125 |
| 2800087 | Lattas Creek | CR 250W | 47.7 | 00126 |
| 2800089 | Branch of WHITE River | CR 100S | 85.5 | 00128 |
| 2800090 | Sloan Ditch | CR 250N | 92.5 | 00132 |
| 2800091 | Miller Creek | CR 400N | 97 | 00133 |
| 2800092 | Lattas Creek | CR 400N | 50.2 | 00134 |
| 2800093 | Lattas Creek | CR 1000W | 86.9 | 00135 |
| 2800094 | Howesville Ditch | CR 1000W | 92.5 | 00136 |
| 2800095 | Lemon Creek | CR 500W | 75.8 | 00137 |
| 2800096 | Sloan Ditch | CR 625N | 82.2 | 00138 |
| 2800097 | Branch of Lemon Creek | CR 650N | 27.5 | 00139 |
| 2800099 | Lagoon Creek | CR 600W | 80.6 | 00141 |
| 2800100 | Lagoon Creek | CR 500W | 47 | 00142 |
| 2800102 | Sloan Ditch | CR 550N | 71.8 | 00144 |

Table 1: Bridge Sufficiency Ratings**County** **Greene****County Number** **28**

| NBI # | Features Intersected | Facility Carried | Sufficiency Rating | County Bridge # |
|--------------|-----------------------------|-------------------------|---------------------------|------------------------|
| 2800104 | Branch of Lattas Creek | CR 500N | 79 | 00146 |
| 2800105 | Lattas Creek | CR 500N | 82.5 | 00147 |
| 2800106 | BUCK Creek | CR 400N | 79.5 | 00148 |
| 2800212 | Mud Creek | CR 1500W | 0 | 00149 |
| 2800108 | POSSUM HOLLOW Creek | CR 1500W | 78 | 00151 |
| 2800109 | Howesville Ditch | CR 700W | 27.6 | 00154 |
| 2800110 | BUCK Creek | CR 1000W | 86.9 | 00156 |
| 2800111 | BUCK Creek | CR 300N | 88 | 00157 |
| 2800112 | BUCK Creek | CR 1100W | 67.8 | 00158 |
| 2800114 | BUCK Creek | CR 450N | 76.8 | 00162 |
| 2800203 | Lattas Creek | CR 625N | 33.4 | 00164 |
| 2800116 | Howesville Ditch | CR 1100W | 48.3 | 00165 |
| 2800118 | Goose Pond Ditch | CR 50N | 86.9 | 00170 |
| 2800120 | Br of Goose Pond Ditch | CR 230N | 71.7 | 00174 |
| 2800121 | Goose Pond Ditch | CR 230N | 23.5 | 00175 |
| 2800123 | Goose Pond Ditch | CR 150N | 92.5 | 00177 |
| 2800124 | Br of Goose Pond Ditch | CR 75N | 31.7 | 00178 |
| 2800125 | BUCK Creek | CR 1175W | 92.5 | 00179 |
| 2800126 | Beehunter Ditch | CR 1175W | 61.9 | 00180 |
| 2800127 | BUCK Creek | CR 900W | 79 | 00181 |
| 2800128 | Lattas Creek | CR 700W | 81.4 | 00182 |
| 2800129 | BLACK Creek | CR 1450W | 28.2 | 00188 |
| 2800131 | Beehunter Ditch | CR 200S | 87.9 | 00190 |
| 2800132 | Lattas Creek | CR 450W | 52 | 00191 |
| 2800133 | Lattas Creek | CR 200N | 84 | 00192 |
| 2800134 | Lattas Creek | CR 600W | 65.9 | 00193 |
| 2800135 | FOUR MILE Creek | CR 600W | 57 | 00195 |
| 2800136 | Timmons Ditch | CR 600W | 86.9 | 00196 |
| 2800137 | FOUR MILE Creek | CR 500W | 90 | 00197 |

Table 1: Bridge Sufficiency Ratings**County** **Greene****County Number** **28**

| NBI # | Features Intersected | Facility Carried | Sufficiency Rating | County Bridge # |
|--------------|-----------------------------|-------------------------|---------------------------|------------------------|
| 2800139 | BLACK Creek | CR 1400W | 79 | 00199 |
| 2800141 | SINGER Ditch | CR 730S | 26 | 00203 |
| 2800142 | Branch of Singer Ditch | CR 800S | 27.2 | 00204 |
| 2800205 | HILL Ditch | CR 800S | 79 | 00205 |
| 2800145 | BREWER Ditch | CR 1450W | 81.5 | 00207 |
| 2800147 | Calico Slash Ditch | CR 700S | 60.2 | 00209 |
| 2800149 | BLACK Creek | CR 610S | 98 | 00211 |
| 2800206 | Branch of First Creek | CR 200W | 0 | 00213 |
| 2800151 | FIRST Creek | CR 300W | 76 | 00214 |
| 2800152 | FIRST Creek | CR 400W | 92.5 | 00216 |
| 2800153 | FOUR MILE Creek | CR 550S | 90.5 | 00218 |
| 2800155 | BLACK Creek | CR 1100W | 80 | 00221 |
| 2800157 | Beehunter Ditch | CR 100S | 98 | 00227 |
| 2800159 | BUCK Creek | CR 50N | 41.3 | 00229 |
| 2800160 | Hamilton Ditch North | CR 1200W | 12.7 | 00230 |
| 2800161 | BREWER Ditch | CR 1200W | 86.4 | 00231 |
| 2800162 | Beehunter Ditch | CR 1000W | 42.4 | 00233 |
| 2800163 | FOUR MILE Creek | CR 225S | 89 | 00235 |
| 2800164 | FOUR MILE Creek | CR 200S | 92.5 | 00236 |
| 2800165 | BUCK Creek | CR 100S | 19.7 | 00237 |
| 2800167 | FOUR MILE Creek | CR 300S | 92.5 | 00239 |
| 2800168 | FOUR MILE Creek | CR 400S | 34.7 | 00240 |
| 2800171 | INDIANA RR | CR 475N | 97.8 | 00254 |
| 2800207 | INDIANA RR | CR 1400E | 0 | 00255 |
| 2800173 | INDIANA RR | CR 420N | 98 | 00258 |
| 2800174 | INDIANA RR | CR 660E | 97.5 | 00259 |
| 2800175 | INDIANA RR | CR 390N | 23.1 | 00260 |
| 2800176 | INDIANA RR | CR 200N | 21.7 | 00272 |
| 2800208 | INDIANA RR | CR 250W | 0 | 00274 |

Table 1: Bridge Sufficiency Ratings**County** **Greene****County Number** **28**

| NBI # | Features Intersected | Facility Carried | Sufficiency Rating | County Bridge # |
|--------------|-----------------------------|-------------------------|---------------------------|------------------------|
| 2800180 | INDIANA RR | CR 750W | 26.1 | 00283 |
| 2800181 | Branch of RICHLAND Creek | CR 550N | 79 | 00300 |
| 2800182 | Camp Creek | CR 500N | 20.4 | 00301 |
| 2800183 | RICHLAND Creek | CR 960N | 71.7 | 00302 |
| 2800185 | Branch of Jack Creek | CR 825N | 92.5 | 00304 |
| 2800188 | INDIAN Creek | CR 90N | 83.9 | 00308 |
| 2800189 | FOUR MILE Creek | CR 100S | 44.7 | 00310 |
| 2800190 | Little INDIAN Creek | CR 100S | 16.3 | 00311 |
| 2800191 | Lemon Creek | CR 680N | 91.5 | 00313 |
| 2800192 | Beehunter Ditch | CR 110N | 88 | 00317 |
| 2800193 | Lattas Creek | CR 800W | 47.7 | 00321 |
| 2800195 | Unnamed Ditch | 5th St | 79.2 | 00322 |
| 2800197 | Branch of WHITE River | CR 100W | 82.5 | 00323 |
| 2800209 | Kisling Creek | CR 1000W | 0 | 00324 |

160 Total Bridges in County

Table 1: Bridge Sufficiency Ratings**County Hamilton****County Number 29**

| NBI # | Features Intersected | Facility Carried | Sufficiency Rating | County Bridge # |
|--------------|-----------------------------|-------------------------|---------------------------|------------------------|
| 2900001 | PRAIRIE CREEK | 286TH ST WEST | | 00001 |
| 2900002 | PEARCE DITCH | JERKWATER RD | | 00002 |
| 2900210 | SYMONS DITCH | SIX POINTS RD | | 00003 |
| 2900003 | PRAIRIE CREEK | SIX POINTS RD | | 00004 |
| 2900004 | PRAIRIE CREEK | DITCH RD | | 00005 |
| 2900005 | ALMOND DITCH | DITCH RD | | 00006 |
| 2900006 | MCKINZIE DITCH | 281ST ST WEST | | 00007 |
| 2900007 | PEARCE DITCH | 281ST ST WEST | | 00008 |
| 2900008 | PEARCE DITCH | 276TH ST WEST | | 00009 |
| 2900009 | MCKINZIE DITCH | 276TH ST WEST | | 00010 |
| 2900010 | LITTLE CICERO CREEK | 276TH ST EAST | | 00011 |
| 2900011 | PRAIRIE CREEK | HORTON RD | | 00012 |
| 2900012 | LITTLE CICERO CREEK | DUNBAR RD | | 00013 |
| 2900016 | JONES DITCH | DUNBAR RD | | 00014 |
| 2900013 | SYMONS DITCH | BOXLEY RD | | 00015 |
| 2900014 | LITTLE CICERO CREEK | 266TH ST EAST | | 00016 |
| 2900015 | TETER BR LITTLE CICERO | 246TH ST WEST | | 00017 |
| 2900212 | SYMONS DITCH | 256TH ST WEST | | 00018 |
| 2900432 | TETER BR LITTLE CICERO | 256TH ST WEST | | 00019 |
| 2900018 | LITTLE EAGLE CREEK | 186TH ST WEST | | 00020 |
| 2900019 | FINLEY CREEK | JOLIET RD | | 00021 |
| 2900020 | FINLEY CREEK | 196TH ST WEST | | 00022 |
| 2900433 | BRANCH LITTLE EAGLE CR | JOLIET RD | | 00023 |
| 2900022 | FINLEY CREEK | MULE BARN RD | | 00024 |
| 2900023 | JONES DITCH | 206TH ST EAST | | 00025 |
| 2900024 | FINLEY CREEK | LAMONG RD | | 00026 |
| 2900025 | FINLEY CREEK | CENTENNIAL RD | | 00027 |
| 2900026 | LITTLE EAGLE CREEK | EAGLETOWN RD | | 00028 |
| 2900027 | LITTLE EAGLE CREEK | 146TH ST WEST | | 00029 |

Table 1: Bridge Sufficiency Ratings**County** **Hamilton****County Number** **29**

| NBI # | Features Intersected | Facility Carried | Sufficiency Rating | County Bridge # |
|--------------|-----------------------------|-------------------------|---------------------------|------------------------|
| 2900213 | WILLIAMS CREEK | SPRING MILL RD | | 00030 |
| 2900029 | WILLIAMS CREEK | SPRING MILL RD | | 00031 |
| 2900030 | WILLIAMS CREEK | SPRING MILL RD | | 00032 |
| 2900305 | SPRING MILL RUN | 106TH ST WEST | | 00033 |
| 2900032 | WILLIAMS CREEK | 96TH ST WEST | | 00034 |
| 2900033 | WILLIAMS CREEK | 106TH ST WEST | | 00035 |
| 2900034 | WILLIAMS CREEK | 116TH ST WEST | | 00036 |
| 2900035 | LITTLE EAGLE CREEK | 156TH ST WEST | | 00037 |
| 2900220 | SPRING MILL RUN | CEDAR POINT DR | | 00038 |
| 2900036 | BRANCH LITTLE EAGLE CR | JOLIET RD | | 00039 |
| 2900037 | BRANCH LITTLE EAGLE CR | JOLIET RD | | 00040 |
| 2900038 | BRANCH LITTLE EAGLE CR | 166TH ST WEST | | 00041 |
| 2900039 | LITTLE EAGLE CREEK | 166TH ST WEST | | 00042 |
| 2900040 | WILLIAMS CREEK | 136TH ST WEST | | 00043 |
| 2900041 | J. EDWARDS DRAIN | 161ST ST WEST | | 00044 |
| 2900042 | HENLEY CREEK | SIX POINTS RD | | 00045 |
| 2900031 | LITTLE EAGLE CREEK | CASEY RD | | 00046 |
| 2900043 | MORSE RESERVOIR | 236TH ST EAST | | 00047 |
| 2900044 | HINKLE CREEK | 236TH ST EAST | | 00048 |
| 2900045 | LITTLE CICERO CREEK | ANTHONY RD | | 00049 |
| 2900046 | LITTLE CICERO CREEK | 281ST ST EAST | | 00050 |
| 2900047 | LITTLE CICERO CREEK | DEVANEY RD | | 00051 |
| 2900048 | LITTLE CICERO CREEK | ALBRIGHT RD | | 00052 |
| 2900049 | LITTLE CICERO CREEK | CAL CARSON RD | | 00053 |
| 2900050 | LITTLE CICERO CREEK | 276TH ST EAST | | 00054 |
| 2900051 | LITTLE CICERO CREEK | 266TH ST EAST | | 00055 |
| 2900052 | TAYLOR CREEK | 266TH ST EAST | | 00056 |
| 2900053 | LITTLE CICERO CREEK | 256TH ST EAST | | 00057 |
| 2900308 | JOHNSON & GARDNER DRAIN | JOLIET RD | | 00058 |

Table 1: Bridge Sufficiency Ratings

County **Hamilton**

County Number **29**

| NBI # | Features Intersected | Facility Carried | Sufficiency Rating | County Bridge # |
|--------------|-----------------------------|-------------------------|---------------------------|------------------------|
| 2900309 | GRASSY BRANCH | WESTFIELD PARK DR | | 00059 |
| 2900054 | LITTLE CICERO CREEK | GWINN RD | | 00060 |
| 2900055 | LITTLE CICERO CREEK | WEBSTERS PIT RD | | 00061 |
| 2900056 | HINKLE CREEK | ANTHONY RD | | 00062 |
| 2900057 | TAYLOR CREEK | DEVANEY RD | | 00063 |
| 2900058 | CICERO CREEK | 281ST ST EAST | | 00064 |
| 2900451 | J.H. LEAP DITCH | SCHULLEY ROAD | 0 | 00065 |
| 2900060 | WEASEL CREEK | 281ST ST EAST | | 00066 |
| 2900061 | BEAR CREEK | 281ST ST EAST | | 00067 |
| 2900434 | DUCK CREEK | 281ST ST EAST | | 00068 |
| 2900063 | DUCK CREEK | 266TH ST EAST | | 00069 |
| 2900064 | BEAR CREEK | 266TH ST EAST | | 00070 |
| 2900065 | DITCH TO CICERO CREEK | 266TH ST EAST | | 00071 |
| 2900066 | CICERO CREEK | 266TH ST EAST | | 00072 |
| 2900067 | LONG BRANCH CREEK | 256TH ST EAST | | 00073 |
| 2900068 | BEAR CREEK | CARPENTER RD | | 00074 |
| 2900069 | BEAR CREEK | RAY PARKER RD | | 00075 |
| 2900070 | BEAR CREEK | RAY PARKER RD | | 00076 |
| 2900071 | LAMBERSON DITCH | HENRY GUNN RD | | 00077 |
| 2900435 | SUGAR RUN | 246TH ST EAST | | 00078 |
| 2900072 | DUCK CREEK | 256TH ST EAST | | 00079 |
| 2900073 | BEAR CREEK | 256TH ST EAST | | 00080 |
| 2900074 | CICERO CREEK | MT PLEASANT RD | | 00081 |
| 2900075 | CICERO CREEK | CROOKED CREEK AVE | | 00082 |
| 2900076 | FORKNER DITCH | CUMBERLAND RD | | 00083 |
| 2900077 | WEASEL CREEK | 286TH ST EAST | | 00084 |
| 2900078 | WEASEL CREEK | HILL RD | | 00085 |
| 2900079 | WEASEL CREEK | RULON RD | | 00086 |
| 2900080 | WEASEL CREEK | STARTSMAN RD | | 00087 |

Table 1: Bridge Sufficiency Ratings

| County | | Hamilton | | | |
|----------------------|-----------------------------|-------------------------|---------------------------|------------------------|--|
| County Number | | 29 | | | |
| NBI # | Features Intersected | Facility Carried | Sufficiency Rating | County Bridge # | |
| 2900081 | LONG BRANCH CREEK | LACY RD | | 00088 | |
| 2900082 | BEAR CREEK | 246TH ST EAST | | 00089 | |
| 2900083 | DUCK CREEK | 246TH ST EAST | | 00090 | |
| 2900084 | BEAR CREEK | BREHM RD | | 00091 | |
| 2900085 | DUCK CREEK | BREHM RD | | 00092 | |
| 2900436 | BEAR SLIDE CREEK | 231ST ST EAST | | 00093 | |
| 2900452 | LINDLEY DITCH | MACGREGOR PARK RI | 0 | 00094 | |
| 2900086 | BEAR SLIDE CREEK | 226TH ST EAST | | 00096 | |
| 2900087 | MORSE RESERVOIR | 209TH ST EAST | | 00098 | |
| 2900280 | J.H. LEAP DITCH | MILL CREEK RD | | 00099 | |
| 2900088 | HINKLE CREEK | 225TH ST EAST | | 00100 | |
| 2900089 | HINKLE CREEK | DEMING RD | | 00101 | |
| 2900090 | HINKLE CREEK | 216TH ST EAST | | 00102 | |
| 2900091 | JONES DITCH | 216TH ST EAST | | 00103 | |
| 2900092 | JONES DITCH | 226TH ST EAST | | 00104 | |
| 2900093 | JONES DITCH | ANTHONY RD | | 00105 | |
| 2900094 | MORSE RESERVOIR | LITTLE CHICAGO RD | | 00106 | |
| 2900466 | WEST FORK OF SLY RUN | LITTLE CHICAGO RD | | 00107 | |
| 2900226 | TRIBUTARY TO MORSE RES. | ROYAL PINE DR | | 00108 | |
| 2900462 | SLY RUN | MILL CREEK ROAD | | 00109 | |
| 2900098 | COOL CREEK | 186TH ST EAST | | 00110 | |
| 2900100 | WHITE RIVER OVERFLOW | RIVERWOOD AVE | | 00112 | |
| 2900101 | DITCH TO WHITE RIVER | RIVERWOOD AVE | | 00113 | |
| 2900221 | WHITE RIVER | 206TH ST EAST | | 00114 | |
| 2900102 | SHY ROCK DITCH | OVERDORF RD | | 00115 | |
| 2900103 | SUGAR RUN | JOYCE AVE | | 00116 | |
| 2900104 | WHITE RIVER | STRAWTOWN AVE | | 00117 | |
| 2900105 | DRY RUN CREEK | CREEK RD | | 00118 | |
| 2900106 | STONY CREEK | 191ST ST EAST | | 00119 | |

Table 1: Bridge Sufficiency Ratings**County** **Hamilton****County Number** **29**

| NBI # | Features Intersected | Facility Carried | Sufficiency Rating | County Bridge # |
|--------------|-----------------------------|-------------------------|---------------------------|------------------------|
| 2900107 | STONY CREEK | 191ST ST EAST | | 00120 |
| 2900108 | LOCK DITCH | 196TH ST EAST | | 00121 |
| 2900109 | LOCK DITCH | 206TH ST EAST | | 00122 |
| 2900110 | LOCK DITCH | 211TH ST EAST | | 00123 |
| 2900111 | DYERS CREEK | STRAWTOWN AVE | | 00124 |
| 2900112 | STONY CREEK | ATLANTIC AVE | | 00125 |
| 2900113 | STONY CREEK | PRAIRIE BAPTIST RD | | 00126 |
| 2900114 | STONY CREEK | PILGRIM RD | | 00127 |
| 2900116 | LOCK DITCH | PRAIRIE BAPTIST RD | | 00129 |
| 2900117 | DYERS CREEK | CYNTHEANNE RD | | 00130 |
| 2900118 | STONY CREEK | CYNTHEANNE RD | | 00131 |
| 2900119 | WEAVER DITCH | PENNINGTON RD | | 00132 |
| 2900437 | STONY CREEK | 186TH ST EAST | | 00133 |
| 2900121 | DRY RUN CREEK | PROMISE RD | | 00134 |
| 2900122 | CICERO CREEK | RIVER RD | | 00135 |
| 2900123 | KIRKENDALL CREEK | 146TH ST EAST | | 00136 |
| 2900124 | COOL CREEK | 146TH ST EAST | | 00137 |
| 2900125 | COOL CREEK | 136TH ST EAST | | 00138 |
| 2900126 | COOL CREEK | GRAY RD | | 00139 |
| 2900127 | COOL CREEK | HAZELDELL PKWY | | 00140 |
| 2900128 | VESTAL DITCH | RIVER RD | | 00141 |
| 2900130 | VESTAL DITCH | CHERRY TREE RD | | 00143 |
| 2900131 | COOL CREEK | OAK RD | | 00144 |
| 2900132 | COOL CREEK | OAK RD | | 00145 |
| 2900133 | COOL CREEK | 151ST ST EAST | | 00146 |
| 2900134 | COOL CREEK | 161ST ST EAST | | 00147 |
| 2900135 | KIRKENDALL CREEK | 161ST ST EAST | | 00148 |
| 2900136 | KIRKENDALL CREEK | 156TH ST EAST | | 00149 |
| 2900463 | STONY CREEK | UNION CHAPEL RD | | 00150 |

Table 1: Bridge Sufficiency Ratings**County** **Hamilton****County Number** **29**

| NBI # | Features Intersected | Facility Carried | Sufficiency Rating | County Bridge # |
|--------------|-----------------------------|-------------------------|---------------------------|------------------------|
| 2900138 | STONY CREEK | CUMBERLAND RD | | 00151 |
| 2900139 | KIRKENDALL CREEK | HAZELDELL PKWY | | 00152 |
| 2900140 | COOL CREEK | SR 431 NB RAMP | | 00153 |
| 2900141 | COOL CREEK | 126TH ST EAST | | 00154 |
| 2900142 | COOL CREEK | 116TH ST EAST | | 00155 |
| 2900143 | CARMEL CREEK | 110TH ST | | 00156 |
| 2900222 | CARMEL CREEK | 106TH ST EAST | | 00157 |
| 2900144 | CARMEL CREEK | CHESTER RD | | 00158 |
| 2900145 | CHEENEY CREEK | ELLER RD | | 00159 |
| 2900146 | WHITE RIVER | 116TH ST EAST | | 00160 |
| 2900147 | DELIGHT CREEK | 116TH ST EAST | | 00161 |
| 2900148 | SAND CREEK | CUMBERLAND RD | | 00162 |
| 2900149 | SAND CREEK | CUMBERLAND RD | | 00163 |
| 2900150 | MUD CREEK | CUMBERLAND RD | | 00164 |
| 2900151 | MUD CREEK | 96TH ST EAST | | 00165 |
| 2900152 | SAND CREEK | 116TH ST EAST | | 00166 |
| 2900260 | SAND CREEK | VALLEY SPRINGS BLV | | 00167 |
| 2900153 | MUD CREEK | 116TH ST EAST | | 00168 |
| 2900154 | MUD CREEK | OLIO RD | | 00169 |
| 2900227 | SAND CREEK | OLIO RD | | 00170 |
| 2900155 | SAND CREEK | PRAIRIE BAPTIST RD | | 00171 |
| 2900156 | MUD CREEK | CYNTHEANNE RD | | 00172 |
| 2900157 | THORPE CREEK | CYNTHEANNE RD | | 00173 |
| 2900158 | MUD CREEK | ATLANTIC AVE | | 00174 |
| 2900159 | MUD CREEK | 146TH ST EAST | | 00175 |
| 2900160 | MUD CREEK | 136TH ST EAST | | 00176 |
| 2900161 | SAND CREEK | 146TH ST EAST | | 00177 |
| 2900464 | MUD CREEK | 126TH ST EAST | | 00178 |
| 2900467 | SAND CREEK | 126TH ST EAST | | 00179 |

Table 1: Bridge Sufficiency Ratings**County Hamilton****County Number 29**

| NBI # | Features Intersected | Facility Carried | Sufficiency Rating | County Bridge # |
|--------------|-----------------------------|-------------------------|---------------------------|------------------------|
| 2900164 | SAND CREEK | 121ST ST EAST | | 00180 |
| 2900165 | SAND CREEK | PROMISE RD | | 00181 |
| 2900166 | SAND CREEK | 131ST ST EAST | | 00182 |
| 2900167 | SAND CREEK | MARILYN RD | | 00183 |
| 2900168 | MUD CREEK | BROOKS SCHOOL RD | | 00184 |
| 2900169 | SAND CREEK | 136TH ST EAST | | 00185 |
| 2900171 | MUD CREEK | 106TH ST EAST | | 00187 |
| 2900172 | MUD CREEK | HOOSIER RD | | 00188 |
| 2900281 | WILLIAM LEHR DITCH | WOLF RUN RD | | 00189 |
| 2900173 | FLATFORK CREEK | CONNECTICUT AVE | | 00190 |
| 2900174 | GEIST RESERVOIR | OLIO RD | | 00191 |
| 2900175 | FALL CREEK | FLORIDA RD | | 00192 |
| 2900176 | THORPE CREEK | 113TH ST EAST | | 00193 |
| 2900438 | LITTLE COOL CREEK | RANGELINE RD | | 00194 |
| 2900177 | BRANCH OF COOL CREEK | WESTFIELD BLVD | | 00195 |
| 2900178 | BRANCH OF COOL CREEK | WESTFIELD BLVD | | 00196 |
| 2900179 | BRANCH OF COOL CREEK | WESTFIELD BLVD | | 00197 |
| 2900288 | COOL CREEK | 191ST ST EAST | | 00198 |
| 2900300 | KIRKENDALL CREEK | MIDLAND LN | | 00199 |
| 2900301 | VESTAL DITCH | MIDLAND LN | | 00200 |
| 2900201 | TETER BR. LITTLE CICERO | 236TH ST WEST | | 00201 |
| 2900261 | RETENTION POND DITCH | CLOVER RD | | 00202 |
| 2900282 | KIRKENDALL CREEK | SPILLWATER WAY | | 00203 |
| 2900302 | KIRKENDALL CREEK | FLOWING WATER WAY | | 00204 |
| 2900289 | MUD CREEK | GRAY EAGLE DR | | 00205 |
| 2900290 | LONG BRANCH CREEK | AUBURN CREEK CROS | | 00206 |
| 2900180 | WHITE RIVER | LOGAN ST | | 00207 |
| 2900287 | WHITE RIVER | FIELD DR | | 00208 |
| 2900312 | KIRKENDALL CREEK | EDENSHALL LN | | 00210 |

Table 1: Bridge Sufficiency Ratings**County Hamilton****County Number 29**

| NBI # | Features Intersected | Facility Carried | Sufficiency Rating | County Bridge # |
|--------------|-----------------------------|-------------------------|---------------------------|------------------------|
| 2900316 | VESTAL DITCH | KIPPFORD ST | | 00211 |
| 2900314 | SHOEMAKER DITCH | MAYS LANDING DR | | 00212 |
| 2900322 | BRITTON BRANCH | PARKSIDE DR | | 00213 |
| 2900439 | KIRKENDALL CREEK | 161ST ST EAST | | 00214 |
| 2900440 | FINLEY CREEK | 216TH ST WEST | | 00215 |
| 2900323 | COOL CREEK | KEYSTONE PKWY | | 00216 |
| 2900211 | STONY CREEK | GREENFIELD PIKE | | 00218 |
| 2900223 | WILSON DITCH | GREENFIELD PIKE | | 00219 |
| 2900317 | MCKINZIE DITCH | LAMONG RD | | 00220 |
| 2900303 | VESTAL DITCH | CHERRY CREEK BLVD | | 00221 |
| 2900311 | MITCHENER DITCH | MORGAN CREEK CT | | 00222 |
| 2900202 | CHEENEY CREEK | ALLISONVILLE RD | | 00223 |
| 2900203 | STONY CREEK | ALLISONVILLE RD | | 00224 |
| 2900315 | BLUE WOODS CREEK | GRAY RD | | 00225 |
| 2900262 | AMS RUN | CLAY CENTER RD | | 00226 |
| 2900263 | MITCHENER DITCH | 116TH ST EAST | | 00227 |
| 2900264 | WHITE RIVER OVERFLOW | 116TH ST EAST | | 00228 |
| 2900247 | VESTAL DITCH | 146TH ST EAST | | 00229 |
| 2900205 | VESTAL DITCH | E MAIN ST | | 00231 |
| 2900206 | MITCHENER DITCH | E MAIN ST | | 00232 |
| 2900207 | COOL CREEK | E MAIN ST | | 00233 |
| 2900228 | MITCHENER DITCH | WOODFIELD DR | | 00234 |
| 2900181 | THORPE CREEK | 136TH ST EAST | | 00235 |
| 2900441 | FLATFORK CREEK | 101ST ST EAST | | 00236 |
| 2900229 | MITCHENER DITCH | DEER RIDGE DR | | 00237 |
| 2900230 | CARMEL CREEK | LAKESHORE DR | | 00238 |
| 2900231 | CARMEL CREEK | POWER DR | | 00239 |
| 2900233 | WILSON DITCH | 19TH ST | | 00241 |
| 2900235 | BEE CAMP CREEK | SPRINGSTONE RD | | 00242 |

Table 1: Bridge Sufficiency Ratings**County** **Hamilton****County Number** **29**

| NBI # | Features Intersected | Facility Carried | Sufficiency Rating | County Bridge # |
|--------------|-----------------------------|-------------------------|---------------------------|------------------------|
| 2900236 | WILLIAMS CREEK | BUCKHORN DR | | 00243 |
| 2900237 | WILLIAMS CREEK | PONDS POINTE DR | | 00244 |
| 2900238 | PEPPERMILL POND | PEPPERMILL LN | | 00245 |
| 2900246 | WHITE RIVER | 96TH ST EAST | | 00246 |
| 2900239 | WILLIAMS CREEK | DORSET BLVD | | 00247 |
| 2900249 | MITCHENER DITCH | COOPERS HAWK DR | | 00249 |
| 2900265 | BLUE WOODS CREEK | HAZELDELL PKWY | | 00250 |
| 2900208 | OVERDORFF BRANCH | ALLISONVILLE RD | | 00251 |
| 2900209 | SHOEMAKER DITCH | ALLISONVILLE RD | | 00252 |
| 2900268 | MITCHENER DITCH | HAZELDELL PKWY | | 00253 |
| 2900465 | WEST FORK OF BEAR CREEK | 281ST ST EAST | | 00254 |
| 2900185 | TETER BR. LITTLE CICERO | SIX POINTS RD | | 00255 |
| 2900186 | CARMEL CREEK | 96TH ST EAST | | 00256 |
| 2900187 | SHOEMAKER DITCH | LANTERN RD | | 00257 |
| 2900258 | GRASSY BRANCH | OAK RIDGE RD | | 00258 |
| 2900189 | BRANCH OF WHITE RIVER | 226TH ST EAST | | 00259 |
| 2900190 | THORPE CREEK | ATLANTIC RD | | 00260 |
| 2900191 | CHEENEY CREEK | 106TH ST EAST | | 00261 |
| 2900192 | GEIST RESERVOIR | FALL CREEK RD | | 00262 |
| 2900225 | BILL'S BRANCH | 96TH ST EAST | | 00263 |
| 2900269 | BRANCH OF SLY RUN | OAKMONT DR | | 00264 |
| 2900234 | AMS RUN | NORFOLK LN | | 00265 |
| 2900266 | VESTAL DITCH | HAVERTON WAY | | 00266 |
| 2900267 | MITCHENER DITCH | 126TH ST WEST | | 00267 |
| 2900318 | CARMEL CREEK | 116TH ST EAST | | 00268 |
| 2900283 | WILLIAMS CREEK | SALSBURY CREEK DR | | 00269 |
| 2900291 | HIWAY RUN | CLAY TERRACE BLVD | | 00271 |
| 2900306 | E.E. BENNETT DRAIN | BERGEN BLVD | | 00272 |
| 2900319 | SAND CREEK | CAMPUS PKWY | | 00273 |

Table 1: Bridge Sufficiency Ratings**County Hamilton****County Number 29**

| NBI # | Features Intersected | Facility Carried | Sufficiency Rating | County Bridge # |
|--------------|-----------------------------|-------------------------|---------------------------|------------------------|
| 2900320 | SAND CREEK | BODEN RD | | 00274 |
| 2900321 | WILLIAM LEHR DITCH | 146TH ST EAST | | 00275 |
| 2900307 | BEHNER BROOK | 96TH ST EAST | | 00276 |
| 2900310 | SAND CREEK | 156TH ST EAST | | 00277 |
| 2900453 | CROOKED CREEK | 96TH ST WEST | 0 | 00281 |
| 2900454 | MCKINZIE DITCH | JERKWATER RD | 0 | 00282 |
| 2900455 | MUD CREEK | SOUTHEASTERN PKW' | 0 | 00283 |
| 2900456 | THORPE CREEK | SOUTHEASTERN PKW' | 96.3 | 00284 |
| 2900457 | FALL CREEK | SOUTHEASTERN PKW' | 0 | 00285 |
| 2900468 | MITCHENER DITCH | WESTWOOD DRIVE | 0 | 00289 |
| 2900458 | STONY CREEK OVERFLOW | UNION CHAPEL ROAD | 0 | 00290 |
| 2900431 | US 31 | 146TH ST EAST | | 00431 |
| 2900442 | ALMOND DITCH | W MAIN ST | | 00543 |
| 2900443 | HENLEY CREEK | W MAIN ST | | 00544 |
| 2900444 | WILLIAMS CREEK | W MAIN ST | | 00545 |
| 2900313 | WILLIAMS CREEK | SPRING MILL RD | | 00546 |
| 2900445 | KEYSTONE PKWY | 106TH ST EAST | | 00605 |
| 2900459 | KEYSTONE PKWY | 116TH ST EAST | 0 | 00606 |
| 2900446 | KEYSTONE PKWY | 126TH ST EAST | | 00607 |
| 2900460 | KEYSTONE PKWY | CARMEL DR | 0 | 00608 |
| 2900461 | KEYSTONE PKWY | E MAIN ST | 0 | 00609 |
| 2900447 | KEYSTONE PKWY | 136TH ST EAST | | 00610 |
| 2900198 | WHITE RIVER | CUMBERLAND RD | | 00611 |
| 2900214 | GRASSY BRANCH | UNION ST | | 00612 |
| 2900215 | KIRKENDALL CREEK | GRAY RD | | 00613 |
| 2900216 | GRASSY BRANCH | PARK ST | | 00614 |
| 2900217 | COOL CREEK | 171ST ST EAST | | 00615 |
| 2900218 | COVE ON GEIST RESERVOIR | FALL CREEK RD | | 00616 |
| 2900219 | INGERMAN DITCH | EDITH AVE | | 00617 |

Table 1: Bridge Sufficiency Ratings**County** **Hamilton****County Number** **29**

| NBI # | Features Intersected | Facility Carried | Sufficiency Rating | County Bridge # |
|--------------|-----------------------------|-------------------------|---------------------------|------------------------|
| 2900286 | GRASSY BRANCH | TIMBERBROOK RUN | | 00618 |
| 2900304 | UNNAMED DITCH | HAGUE RD | | 00619 |
| 2900295 | BRANCH OF STONY CREEK | LONG CREEK DR | | 00622 |
| 2900296 | REAM CREEK | FALCON RIDGE RD | | 00623 |
| 2900297 | REAM CREEK | SHADOW RIDGE RD | | 00624 |
| 2900298 | SLY RUN | HAGUE RD | | 0097L |
| 2900448 | SLY RUN | HAGUE RD | | 0097R |
| 2900299 | CICERO CREEK | HAGUE RD | | 0111L |
| 2900449 | CICERO CREEK | HAGUE RD | | 0111R |
| 2900204 | WHITE RIVER | 146TH ST EAST | | 0230L |
| 2900450 | WHITE RIVER | 146TH ST EAST | | 0230R |

301 Total Bridges in County

Table 1: Bridge Sufficiency Ratings**County Hancock****County Number 30**

| NBI # | Features Intersected | Facility Carried | Sufficiency Rating | County Bridge # |
|--------------|-----------------------------|-------------------------|---------------------------|------------------------|
| 3000005 | BUCK CREEK | CR 300W | 86 | 00001 |
| 3000010 | BUCK CREEK | CR 600N | 49.5 | 00002 |
| 3000015 | SUGAR CREEK | CR 700N | 99 | 00003 |
| 3000020 | BUCK CREEK | CR 700N | 86.9 | 00004 |
| 3000720 | JACKSON DITCH | CR 900N | 89 | 00005 |
| 3000030 | SUGAR CREEK | TROY RD | 98 | 00006 |
| 3000035 | SUGAR CREEK | CR 900N | 78 | 00007 |
| 3000040 | SUGAR CREEK | CR 1000N | 79.9 | 00008 |
| 3000045 | JACKSON DITCH | SWAN DR | 90.9 | 00009 |
| 3000050 | SUGAR CREEK | CR 1000N | 67.8 | 00010 |
| 3000055 | SUGAR CREEK | CR 600N | 96.1 | 00011 |
| 3000060 | SUGAR CREEK | CR 400E | 99 | 00012 |
| 3000065 | SUGAR CREEK | CR 500E | 89 | 00013 |
| 3000070 | MOORE DITCH | CR 700N | 89.3 | 00014 |
| 3000075 | SUGAR CREEK | CR 1000N | 97.5 | 00015 |
| 3000080 | SUGAR CREEK | CR 1000N | 50.4 | 00016 |
| 3000085 | SUGAR CREEK | CR 675E | 55.8 | 00017 |
| 3000090 | SUGAR CREEK | CR 600E | 49.8 | 00018 |
| 3000695 | MINGLE DITCH | ALFORD RD | 91.5 | 00019 |
| 3000100 | SIX MILE CREEK | CR 650N | 89 | 00020 |
| 3000105 | SUGAR CREEK | CR 900N | 99 | 00021 |
| 3000110 | SUGAR CREEK | CR 900N | 93.5 | 00022 |
| 3000115 | SUGAR CREEK | CR 900N | 34.1 | 00023 |
| 3000120 | SUGAR CREEK | CR 900N | 72 | 00024 |
| 3000125 | JACKSON DITCH | CR 925N | 96 | 00025 |
| 3000130 | SIX MILE CREEK | CR 1050E | 82.3 | 00026 |
| 3000135 | SUGAR CREEK | NASHVILLE RD | 69.8 | 00027 |
| 3000140 | STANSBURY DITCH | CR 750N | 89 | 00028 |
| 3000145 | SIX MILE CREEK | CR 25N | 73 | 00029 |

Table 1: Bridge Sufficiency Ratings**County Hancock****County Number 30**

| NBI # | Features Intersected | Facility Carried | Sufficiency Rating | County Bridge # |
|--------------|-----------------------------|-------------------------|---------------------------|------------------------|
| 3000150 | UNNAMED CREEK | CR 100N | 95.9 | 00030 |
| 3000155 | UNNAMED CREEK | CR 600E | 93.6 | 00031 |
| 3000160 | BRANDYWINE CREEK | CR 600E | 92 | 00032 |
| 3000165 | SUGAR CREEK | CR 775E | 73 | 00033 |
| 3000170 | SUGAR CREEK | CR 1000E | 23.9 | 00034 |
| 3000179 | WILLOW BRANCH CREEK | CR 600N | 70.9 | 00035 |
| 3000180 | BRANDYWINE CREEK | CR 700E | 65 | 00036 |
| 3000181 | UNNAMED CREEK | CR 200N | 90.5 | 00037 |
| 3000721 | BRANDYWINE CREEK | CR 500N | 98.9 | 00038 |
| 3000192 | BRANDYWINE CREEK | CR 600N | 79.9 | 00039 |
| 3000200 | SIX MILE CREEK | CR 325N | 84.4 | 00040 |
| 3000205 | SIX MILE CREEK | CR 200N | 83 | 00041 |
| 3000210 | SIX MILE CREEK | CR 150N | 87.5 | 00042 |
| 3000215 | UNNAMED CREEK | CR 250N | 67.8 | 00043 |
| 3000220 | BRANDYWINE CREEK | CR 400E | 87.4 | 00044 |
| 3000222 | DITCH TO BRANDYWINE CRK | CR 400N | 84.5 | 00045 |
| 3000230 | BRANDYWINE CREEK | CR 300N | 82.5 | 00046 |
| 3000235 | BRANDYWINE CREEK | CR 400N | 84.9 | 00047 |
| 3000240 | BRANDYWINE CREEK | CR 500N | 73.9 | 00048 |
| 3000245 | BRANDYWINE CREEK | CR 500N | 62.9 | 00049 |
| 3000250 | BRANDYWINE CREEK | CR 500N | 69.4 | 00050 |
| 3000255 | BRANDYWINE CREEK | NEW RD | 98.3 | 00051 |
| 3000260 | BRANDYWINE CREEK | MCKENZIE RD | 93.7 | 00052 |
| 3000265 | BRANDYWINE CREEK | CR 500N | 85.9 | 00053 |
| 3000270 | SUGAR CREEK | CR 100W | 99.9 | 00054 |
| 3000275 | SUGAR CREEK | CR 200W | 79.1 | 00055 |
| 3000280 | BUCK CREEK | CR 500W | 57.8 | 00056 |
| 3000285 | SUGAR CREEK | CR 100N | 66.8 | 00057 |
| 3000722 | BUCK CREEK | CR 100N | 98.6 | 00058 |

Table 1: Bridge Sufficiency Ratings**County Hancock****County Number 30**

| NBI # | Features Intersected | Facility Carried | Sufficiency Rating | County Bridge # |
|--------------|-----------------------------|-------------------------|---------------------------|------------------------|
| 3000295 | BUCK CREEK | CR 200N | 60 | 00059 |
| 3000300 | SUGAR CREEK | CR 200N | 52.4 | 00060 |
| 3000302 | DOE CREEK | STINEMYER RD | 85.9 | 00061 |
| 3000310 | SUGAR CREEK | CR 300N | 54.7 | 00062 |
| 3000315 | BUCK CREEK | CR 300N | 94.6 | 00063 |
| 3000316 | BRIER CREEK | CR 200S | 83.8 | 00064 |
| 3000325 | BUCK CREEK | CR 600W | 92.6 | 00065 |
| 3000330 | BUCK CREEK | CR 500N | 79.9 | 00066 |
| 3000335 | BUCK CREEK | CR 700W | 66.5 | 00067 |
| 3000340 | DOE CREEK | CR 700W | 82.2 | 00068 |
| 3000345 | MUD CREEK | STINEMYER RD | 85.9 | 00069 |
| 3000350 | DOE CREEK | CREEKSIDE DR | 97 | 00070 |
| 3000355 | SUGAR CREEK | CR 100S | 49.7 | 00071 |
| 3000356 | MERLAU DITCH | CR 500W | 77 | 00072 |
| 3000365 | LITTLE SUGAR CREEK | CR 100W | 81.5 | 00073 |
| 3000370 | WEST LITTLE SUGAR CREEK | CR 600S | 81.4 | 00074 |
| 3000375 | LITTLE SUGAR CREEK | CR 300W | 86.9 | 00075 |
| 3000380 | LITTLE SUGAR CREEK | CR 600S | 44.2 | 00076 |
| 3000385 | SUGAR CREEK | CR 600S | 91.2 | 00077 |
| 3000390 | SUGAR CREEK | CR 200S | 71.2 | 00078 |
| 3000395 | LITTLE SUGAR CREEK | CR 200S | 100 | 00079 |
| 3000400 | LITTLE SUGAR CREEK | CR 300S | 77.8 | 00080 |
| 3000405 | SUGAR CREEK | CR 300S | 75.7 | 00081 |
| 3000410 | MERLAU HACK DITCH | CR 300S | 86.2 | 00082 |
| 3000415 | BRIER CREEK | CR 300S | 81.1 | 00083 |
| 3000420 | LITTLE SUGAR CREEK | CR 400S | 79.8 | 00084 |
| 3000425 | SUGAR CREEK | CR 400S | 59.3 | 00085 |
| 3000430 | SUGAR CREEK | CR 450W | 57.9 | 00086 |
| 3000435 | MILLER THOMAS DITCH | CR 500S | 79.9 | 00087 |

Table 1: Bridge Sufficiency Ratings**County Hancock****County Number 30**

| NBI # | Features Intersected | Facility Carried | Sufficiency Rating | County Bridge # |
|--------------|-----------------------------|-------------------------|---------------------------|------------------------|
| 3000440 | BRANCH OF BRANDYWINE CRK | CR 200E | 87 | 00088 |
| 3000445 | BRANDYWINE CREEK | CR 500S | 91.3 | 00089 |
| 3000450 | BRANDYWINE CREEK | CR 400S | 88.9 | 00090 |
| 3000455 | BRANDYWINE CREEK | CR 300S | 42 | 00091 |
| 3000460 | BRANDYWINE CREEK | CR 100S/DAVIS ROAD | 99.8 | 00092 |
| 3000465 | LITTLE BRANDYWINE CREEK | CR 100S | 55.7 | 00093 |
| 3000470 | BRINEY DITCH | CR 100S | 81.3 | 00094 |
| 3000475 | UNNAMED CREEK | CR 100S | 67.7 | 00095 |
| 3000480 | BRANCH OF NAMELESS CREEK | CR 200S | 91.5 | 00096 |
| 3000485 | BRANCH OF SIX MILE CREEK | CR 200S | 55.2 | 00097 |
| 3000490 | UNNAMED CREEK | CR 250S | 79.9 | 00098 |
| 3000495 | BRANCH OF SIX MILE CREEK | CR 450S | 90.5 | 00099 |
| 3000500 | BIG BLUE RIVER | CR 800E | 99 | 00100 |
| 3000505 | SIX MILE CREEK | CR 800E | 96 | 00101 |
| 3000510 | BRANCH OF SIX MILE CREEK | CR 800E | 83 | 00102 |
| 3000515 | MILLER THOMAS DITCH | CR 600S | 84 | 00103 |
| 3000520 | BIG BLUE RIVER | CR 575E | 91 | 00104 |
| 3000525 | BIG BLUE RIVER | CR 900E | 68.6 | 00105 |
| 3000530 | SIX MILE CREEK | CR 900E | 98.9 | 00106 |
| 3000535 | SIX MILE CREEK | CR 900E | 94.5 | 00107 |
| 3000540 | SIX MILE CREEK | CR 900E | 93 | 00108 |
| 3000545 | UNNAMED CREEK | CR 400S | 77.9 | 00109 |
| 3000550 | UNNAMED CREEK | CR 300S | 43.4 | 00110 |
| 3000555 | SIX MILE CREEK | CR 300S | 94.4 | 00111 |
| 3000560 | BRANCH OF NAMELESS CREEK | CR 600E | 79.7 | 00112 |
| 3000565 | LITTLE BRANDYWINE CREEK | CR 100N | 84.9 | 00113 |
| 3000570 | BRANCH OF BRANDYWINE CRK | MORRISTOWN RD | 48.6 | 00114 |
| 3000575 | BUCK CREEK | CR 350W | 95 | 00115 |
| 3000580 | KIRKHOFF DITCH | CR 350W | 89 | 00116 |

Table 1: Bridge Sufficiency Ratings**County Hancock****County Number 30**

| NBI # | Features Intersected | Facility Carried | Sufficiency Rating | County Bridge # |
|--------------|-----------------------------|-------------------------|---------------------------|------------------------|
| 3000585 | DRY BRANCH | CR 600W | 95 | 00117 |
| 3000590 | SUGAR CREEK | FORTVILLE PIKE | 80.9 | 00118 |
| 3000595 | JONES DITCH | CR 350W | 95 | 00119 |
| 3000723 | CHESSIE SYSTEM RR | CR 450W | 73.7 | 00120 |
| 3000615 | MAXWELL DITCH | CR 50W | 88 | 00121 |
| 3000610 | UNNAMED CREEK | CR 200S | 89 | 00122 |
| 3000701 | NORTH FORK DRY RIVER | CR 600W | 99.3 | 00123 |
| 3000625 | BRANCH OF BIG BLUE RIVER | CR 600E | 97.9 | 00124 |
| 3000630 | SIX MILE CREEK | CR 1200E | 96.6 | 00125 |
| 3000640 | BRANCH OF BRANDYWINE CRK | CR 800E | 89 | 00126 |
| 3000635 | BRANCH OF BIG BLUE RIVER | CR 550S | 83.9 | 00127 |
| 3000128 | PEE DEE DITCH | CR 900N | 92 | 00128 |
| 3000645 | BRANCH OF BIG BLUE RIVER | CR 600S | 100 | 00129 |
| 3000717 | JAY DITCH | CR 400N | 94.4 | 00130 |
| 3000650 | KECK DITCH | CR 650N | 80.2 | 00131 |
| 3000132 | POTTS DITCH | MUSKEGON DR | 99 | 00132 |
| 3000724 | MARY WEBER DITCH | MERIDIAN ROAD | 0 | 00133 |
| 3000725 | MARY WEBER DITCH | CR 200S | 98.9 | 00134 |
| 3000718 | DILLY CREEK | CR 100N | 86 | 00135 |
| 3000726 | SMITH JOHNSON DITCH | COUNTRY LANE ROAD | 97 | 00136 |
| 3006727 | JAY DITCH | CR 700W | 100 | 00137 |
| 3000730 | MCFADDEN DITCH | CR 1000N | 0 | 00138 |
| 3000655 | DOE CREEK | W.WILLOW GROVE DR | 96 | 00144 |
| 3000660 | DOE CREEK | CR 600W | 46.6 | 00145 |
| 3000665 | RODEWALD DITCH | CR 300S | 79.6 | 00146 |
| 3000670 | UNNAMED CREEK | CR 600E | 93.6 | 00147 |
| 3000675 | ANTHONY CREEK | GRANDISON RD | 84.5 | 00148 |
| 3000680 | BRANCH OF BRANDYWINE CRK | CR 600E | 95.9 | 00149 |
| 3000685 | BRANCH OF BRANDYWINE CRK | MORRISTOWN RD | 83.4 | 00150 |

Table 1: Bridge Sufficiency Ratings**County Hancock****County Number 30**

| NBI # | Features Intersected | Facility Carried | Sufficiency Rating | County Bridge # |
|--------------|-----------------------------|-------------------------|---------------------------|------------------------|
| 3000690 | BRANDYWINE CREEK | PARK AVE | 80 | 00151 |
| 3000705 | BRANCH OF NAMELESS CREEK | CR 400S | 89 | 00152 |
| 3000710 | BRANCH OF BRANDYWINE CRK | CR 400E | 91.5 | 00153 |
| 3000715 | DILLY CREEK | CR 100S | 91.5 | 00154 |
| 3000158 | KIRKHOFF DITCH | CR 300W | 85.8 | 00155 |
| 3000156 | BRANCH OF BRANDYWINE CRK | CR 700E | 77 | 00156 |
| 3000157 | BUCK CREEK OVERFLOW | CR 600W | 97.8 | 00157 |
| 3000161 | LITTLE BRANDYWINE CREEK | BRIDGEWATER DR | 100 | 00158 |
| 3000159 | LITTLE BRANDYWINE CREEK | CR 400E | 77.7 | 00159 |
| 3000162 | BRANCH OF BRANDYWINE CRK | CR 400N | 85.8 | 00160 |
| 3000716 | PARKER DITCH | W HAINES PASS | 87.2 | 00161 |
| 3000719 | HEINRICH DITCH | CR 350N | 98.6 | 00162 |

157 Total Bridges in County

Table 1: Bridge Sufficiency Ratings**County Harrison****County Number 31**

| NBI # | Features Intersected | Facility Carried | Sufficiency Rating | County Bridge # |
|--------------|-----------------------------|-------------------------|---------------------------|------------------------|
| 3100006 | CORN CREEK | NADORFF ROAD | 94.9 | 00001 |
| 3100084 | CORN CREEK | CROSS CREEK DR | 90.5 | 00002 |
| 3100076 | NO NAME CREEK | EAST OLD GOSHEN RE | 94.5 | 00003 |
| 3100007 | INDIAN CREEK | MOTTS RD | 94.4 | 00006 |
| 3100077 | CRANDALL BRANCH | COOKS MILL RD | 92.5 | 00010 |
| 3100008 | WOERTZ CREEK | TANDY RD | 91.5 | 00011 |
| 3100009 | CORN CREEK | NADORFF RD | 90.4 | 00012 |
| 3100072 | RACCOON CREEK | GRAVEL CREEK RD | 85.6 | 00013 |
| 3100010 | BRANCH OF INDIAN CREEK | BIG INDIAN RD | 91.4 | 00014 |
| 3100011 | BRUSH HEAP CREEK | BIG INDIAN RD | 44.2 | 00015 |
| 3100012 | RACCOON BRANCH | PFRIMMER CHAPEL RE | 98.7 | 00016 |
| 3100071 | CRANDALL BRANCH | ANGEL RUN RD | 84.3 | 00017 |
| 3100088 | BRUSH HEAP CREEK | OWENS LN | 86.9 | 00018 |
| 3100013 | CORN CREEK | E WHISKEY RUN RD | 81.2 | 00021 |
| 3100080 | TRIB OF HICKMAN BRANCH | WALNUT VALLEY RD | 99.9 | 00023 |
| 3100063 | HICKMAN BRANCH | WALNUT VALLEY RD | 91.9 | 00024 |
| 3100015 | LITTLE INDIAN CREEK | CORYDON-NEW MDDL | 81.1 | 00025 |
| 3100017 | LITTLE INDIAN CREEK | NEW MIDDLETOWN RE | 82.6 | 00027 |
| 3100089 | BRUSH HEAP CREEK | BIG INDIAN RD | 94.4 | 00029 |
| 3100019 | NO NAME CREEK | NEW MIDDLETOWN RE | 79.6 | 00030 |
| 3100020 | LITTLE INDIAN CREEK | PFRIMMER CHAPEL RE | 85.8 | 00031 |
| 3100021 | BRANCH OF BLUE RIVER | HARRISON SPRING RD | 96 | 00032 |
| 3100078 | BRANCH OF BUCK CREEK | BUCK CR RIDGE RD | 99 | 00034 |
| 3100022 | BUCK CREEK | PAYTON RD | 86.7 | 00035 |
| 3100023 | BUCK CREEK | NEW MIDDLETOWN RE | 80 | 00036 |
| 3100024 | LITTLE INDIAN CREEK | TURLEY RD | 89.5 | 00037 |
| 3100025 | BUCK CREEK | UNION CHAPEL RD | 99.7 | 00038 |
| 3100026 | NO NAME CREEK | ST PETERS CHURCH F | 79.6 | 00039 |
| 3100027 | BRANCH OF INDIAN CREEK | ST PETERS CHURCH F | 79.2 | 00040 |

Table 1: Bridge Sufficiency Ratings**County Harrison****County Number 31**

| NBI # | Features Intersected | Facility Carried | Sufficiency Rating | County Bridge # |
|--------------|-----------------------------|-------------------------|---------------------------|------------------------|
| 3100079 | BUCK CREEK | SANDY BRANCH RD | 88.8 | 00041 |
| 3100028 | MOSQUITO CREEK | ROSEWOOD RD | 86.8 | 00042 |
| 3100030 | BUCK CREEK | ST JOHN CHURCH RD | 91.3 | 00043 |
| 3100029 | MOSQUITO CREEK | BUENA VISTA RD | 97 | 00046 |
| 3100031 | LICK RUN CREEK | RIVER RD | 90.7 | 00050 |
| 3100081 | PRIVATE HAUL RD | RIVER RD | 99.9 | 00051 |
| 3100034 | INDIAN CREEK | LICKFORD BRIDGE RD | 67.7 | 00055 |
| 3100065 | INDIAN CREEK | ROCKY HOLLOW RD | 75.3 | 00056 |
| 3100035 | INDIAN CREEK | MATHIS RD | 100 | 00057 |
| 3100087 | INDIAN CREEK | VALLEY VIEW RD | 40 | 00058 |
| 3100039 | LAZY CREEK | CRANDALL-LANESVL F | 99.6 | 00061 |
| 3100040 | SOUTH FORK BUCK CREEK | PUMPING STATION RD | 91.7 | 00062 |
| 3100004 | PANTHER CREEK | ST JOHN CHURCH RD | 77.7 | 00063 |
| 3100041 | MIDDLE FORK BUCK CREEK | MCPHILLIPS RD | 91.4 | 00064 |
| 3100042 | INDIAN CREEK | CIRCLE RD | 17.2 | 00065 |
| 3100066 | CRANDALL BRANCH | CRANDALL BRANCH RI | 91.5 | 00066 |
| 3100067 | CRANDALL BRANCH | CRANDALL BRANCH RI | 91.5 | 00067 |
| 3100090 | PANTHER CREEK | ZOLLMAN RD | 92.6 | 00068 |
| 3100044 | MOSQUITO CREEK | Old DAM 43 RD | 95.6 | 00070 |
| 3100045 | INDIAN CREEK | BLUE SPRINGS RD | 79.4 | 00071 |
| 3100046 | LAZY CREEK | PONDEROSA RD | 91.9 | 00072 |
| 3100082 | BRANCH OF OHIO RIVER | RIVER RD | 96.9 | 00073 |
| 3100001 | CRANDALL BRANCH | CRANDALL-LANESVL F | 96.9 | 00074 |
| 3100003 | LITTLE INDIAN CREEK | CRESTVIEW AVE | 98 | 00075 |
| 3100002 | LITTLE INDIAN CREEK | PARK DR | 91 | 00076 |
| 3100047 | N&W RR | TUNNEL RD | 94.5 | 00081 |
| 3100049 | UNION CREEK | SEVEN SPRINGS RD | 87.8 | 00082 |
| 3100060 | BRANCH OF BLUE RIVER | HILLVIEW RD | 90.4 | 00083 |
| 3100061 | INDIAN CREEK | ROCKY HOLLOW RD | 67.7 | 00084 |

Table 1: Bridge Sufficiency Ratings**County Harrison****County Number 31**

| NBI # | Features Intersected | Facility Carried | Sufficiency Rating | County Bridge # |
|--------------|-----------------------------|-------------------------|---------------------------|------------------------|
| 3100050 | CORN CREEK | COEN TUSH RD | 91.4 | 00085 |
| 3100051 | SOUTH FORK BUCK CREEK | ROGERS CAMPGRND F | 92.4 | 00086 |
| 3100091 | MIDDLE FORK BUCK CREEK | BLACK CHAPEL RD | 87.7 | 00087 |
| 3100055 | NO NAME CREEK | SOUTH ST LOUIS RD | 91.3 | 00089 |
| 3100056 | BRANCH OF CORN CREEK | NEWCUT RD | 85.7 | 00090 |
| 3100057 | RACCOON BRANCH | TEE RD | 83.4 | 00091 |
| 3100058 | LAZY CREEK | LAZY CREEK RD | 89.9 | 00092 |
| 3100062 | BRANCH OF CORN CREEK | BRADFORD RD | 75.8 | 00093 |
| 3100073 | NO NAME CREEK | KINGS LN | 86.9 | 00094 |
| 3100074 | NO NAME CREEK | APPLE LN | 97 | 00095 |
| 3100085 | SOUTH FORK BUCK CREEK | PINE HILL DR | 96 | 00097 |
| 3100086 | SOUTH FORK BUCK CREEK | DEATRICKS RD | 96 | 00098 |
| 3100052 | SOUTH FORK BUCK CREEK | HULSE RD | 96 | 00099 |
| 3100069 | LITTLE INDIAN CREEK | CRANDALL-LANESVL F | 95.3 | 00102 |
| 3100070 | WEST BRANCH CREEK | MOSQUITO CREEK RD | 95.9 | 00110 |
| 3100075 | MAYS BRANCH | REHOBETH RD | 100 | 00111 |
| 3100092 | INDIAN CREEK | VALLEY VIEW RD | 0 | 00112 |
| 3100093 | INDIAN CREEK | INDIAN CREEK TRAIL | 0 | 00113 |
| 3100083 | INDIAN CREEK | CIRCLE RD | 92 | 00165 |

77 Total Bridges in County

Table 1: Bridge Sufficiency Ratings**County Hendricks****County Number 32**

| NBI # | Features Intersected | Facility Carried | Sufficiency Rating | County Bridge # |
|--------------|-----------------------------|-------------------------|---------------------------|------------------------|
| 3200001 | W FORK OF BIG WALNUT CR | CR 900N | 82.5 | 00001 |
| 3200234 | STEVENSON LEGAL DITCH | CR 1000N | 98.2 | 00002 |
| 3200002 | STEVENSON DITCH | CR 850W | 98.6 | 00003 |
| 3200219 | BR MID FK BIG WALNUT CR | CR 475W | 91.5 | 00004 |
| 3200003 | W FORK OF BIG WALNUT CR | LADOGA RD | 81.9 | 00005 |
| 3200004 | MIDDLE FK BIG WALNUT CR | CR 700N | 72 | 00006 |
| 3200005 | MIDDLE FK BIG WALNUT CR | CR 800N | 76.5 | 00007 |
| 3200006 | MIDDLE FK BIG WALNUT CR | CR 900N | 91.5 | 00008 |
| 3200007 | MIDDLE FK BIG WALNUT CR | CR 475W | 44.2 | 00009 |
| 3200008 | W FORK OF BIG WALNUT CR | ROSS RD | 100 | 00010 |
| 3200009 | ROSS DITCH | CR 200W | 87.5 | 00011 |
| 3200010 | ROSS DITCH | CR 900N | 93.6 | 00012 |
| 3200220 | ARMSTRONG | CR 00 E/W | 86.5 | 00013 |
| 3200011 | BIG PRAIRIE DITCH | CR 75E | 69.4 | 00014 |
| 3200012 | ROSS DITCH | CR 975N | 53.6 | 00015 |
| 3200013 | KEENEY DITCH | CR 275E | 83 | 00016 |
| 3200903 | BRANCH OF WHITE LICK CR | MIDNIGHT PASS | 97.4 | 00017 |
| 3200014 | ROSS DITCH | CR 150E | 97.8 | 00018 |
| 3200015 | KEENEY DITCH | CR 400E | 48.6 | 00019 |
| 3200016 | W FORK OF WHITE LICK CR | CR 500E | 66.4 | 00020 |
| 3200208 | W FORK OF WHITE LICK CR | CR 750N | 81.8 | 00021 |
| 3200017 | W FORK OF WHITE LICK CR | CR 750N | 86.6 | 00022 |
| 3200018 | WHITE LICK CREEK | CR 800N | 93.6 | 00023 |
| 3200019 | MARTIN DUGAN DRAIN | CR 800E | 91.3 | 00024 |
| 3200908 | J.W. PHILLIPS DITCH | WHITELICK DR | 88.9 | 00025 |
| 3200233 | WHITE LICK CREEK | NORTHFIELD DRIVE | 99.4 | 00026 |
| 3200216 | WHITE LICK CREEK | STONEY BROOK DR | 82.9 | 00027 |
| 3200020 | WHITE LICK CREEK | CR 700N | 81.5 | 00028 |
| 3200021 | ETTER DITCH | CR 1000N | 82.1 | 00029 |

Table 1: Bridge Sufficiency Ratings**County** **Hendricks****County Number** **32**

| NBI # | Features Intersected | Facility Carried | Sufficiency Rating | County Bridge # |
|--------------|-----------------------------|-------------------------|---------------------------|------------------------|
| 3200022 | W FORK OF WHITE LICK CR | CR 550E | 88.9 | 00030 |
| 3200023 | THOMPSON DITCH | CR 650E | 72.6 | 00031 |
| 3200024 | J.W. PHILLIPS DITCH | CR 650E | 88.3 | 00032 |
| 3200025 | BATZ DRAIN | CR 750N | 94.4 | 00033 |
| 3200026 | SCHOOL CREEK | CR 700N | 83.1 | 00034 |
| 3200027 | BATZ DRAIN | CR 950N | 57.6 | 00035 |
| 3200241 | SCHOOL BRANCH | NOBLE DR | 100 | 00036 |
| 3200028 | BATZ DRAIN | MALONEY RD | 82.6 | 00037 |
| 3200224 | DUGAN DITCH | CR 1000N | 94.6 | 00038 |
| 3200030 | E FORK OF WHITE LICK CR | RACEWAY RD | 65.4 | 00039 |
| 3200031 | SCHOOL CREEK | RACEWAY RD | 96.6 | 00040 |
| 3200032 | SCHOOL CREEK | CR 1000E | 83.5 | 00041 |
| 3200033 | SCHOOL CREEK | CR 1000E | 82.1 | 00042 |
| 3200034 | SCHOOL CREEK | CR 1000E | 61.4 | 00043 |
| 3200035 | SCHOOL BRANCH | CR 600N (56THST) | 97.6 | 00044 |
| 3200036 | LITTLE WHITE LICK CREEK | CR 1000E | 77.4 | 00045 |
| 3200209 | LITTLE WHITE LICK CREEK | CR 300N | 88.5 | 00046 |
| 3200037 | FISHBACK CREEK | OLD US 52 | 97.7 | 00047 |
| 3200038 | LITTLE WHITE LICK CREEK | CR 200N | 45.5 | 00048 |
| 3200039 | WHITE LICK CREEK | CR 350N | 66.9 | 00049 |
| 3200040 | BRANCH OF WHITE LICK CR | CR 650N | 81.1 | 00050 |
| 3200041 | BRANCH OF WHITE LICK CR | CR 550N | 50.2 | 00051 |
| 3200042 | HUGHES BRANCH | CR 550E | 72.8 | 00052 |
| 3200043 | ABNER CREEK | CR 100N | 31.5 | 00053 |
| 3200044 | WHITE LICK CREEK | CR 100N | 96.1 | 00054 |
| 3200045 | BRANCH OF WHITE LICK CR | CR 91N | 77.8 | 00055 |
| 3200046 | LINGEMAN DRAIN | CR 100N | 76.3 | 00056 |
| 3200047 | WHITE LICK CREEK | CR 500N | 78.8 | 00057 |
| 3200048 | BRANCH OF WHITE LICK CR | CR 500N | 77.8 | 00058 |

Table 1: Bridge Sufficiency Ratings**County Hendricks****County Number 32**

| NBI # | Features Intersected | Facility Carried | Sufficiency Rating | County Bridge # |
|--------------|-----------------------------|-------------------------|---------------------------|------------------------|
| 3200049 | BRANCH OF ABNER CREEK | CR 425E | 79.7 | 00059 |
| 3200050 | BRANCH OF ABNER CREEK | CR 425E | 79 | 00060 |
| 3200217 | BRANCH OF WHITE LICK CR | CR 100N | 99.4 | 00061 |
| 3200051 | BRANCH OF WHITE LICK CR | CR 550N | 68.3 | 00062 |
| 3200227 | BRANCH OF WHITE LICK CR | RED OAK DR | 89.5 | 00063 |
| 3200053 | BRANCH OF WHITE LICK CR | CR 600E | 78.8 | 00064 |
| 3200901 | LINGEMAN DITCH | STONEBRIDGE DR | 100 | 00065 |
| 3200223 | ABNER CREEK | OLD US 36 | 94.9 | 00066 |
| 3200909 | QUINN DITCH | NORTHFIELD DRIVE | 0 | 00067 |
| 3200054 | WHITE LICK CREEK | CR 200N | 94.9 | 00068 |
| 3200055 | BRANCH OF WHITE LICK CR | CR 575E | 57.6 | 00069 |
| 3200056 | WHITE LICK CREEK | CR 600E | 84 | 00070 |
| 3200057 | ABNER CREEK | CR 150N | 91.5 | 00071 |
| 3200058 | WM. SWAIN DR | CR 300N | 95.8 | 00072 |
| 3200059 | BARNETT DRAIN | CR 600N | 92.5 | 00073 |
| 3200060 | BARNETT DRAIN | CR 500N | 84.6 | 00074 |
| 3200210 | SWAIN DRAIN | CR 100E | 89.3 | 00075 |
| 3200061 | C. EADS 2ND | WASHINGTON ST | 96.9 | 00076 |
| 3200062 | W FORK OF WHITE LICK CR | WASHINGTON ST | 67.1 | 00077 |
| 3200902 | ABNER CREEK | CR 100S | 100 | 00078 |
| 3200063 | W FORK OF WHITE LICK CR | CR 200N | 99.9 | 00080 |
| 3200064 | E FORK OF BIG WALNUT CR | CR 350W | 97 | 00081 |
| 3200211 | BRANCH OF Big WALNUT CR | CR 400N | 96 | 00082 |
| 3200065 | RAMP RUN | CR 350N | 99.9 | 00083 |
| 3200066 | BRANCH OF RAMP RUN | CR 350N | 49.6 | 00084 |
| 3200904 | W FORK OF WHITE LICK CR | CR 1000N | 98.6 | 00085 |
| 3200228 | BRANCH OF HIGGINS DRAIN | CR 200N | 96.4 | 00086 |
| 3200067 | HUNT CREEK | CR 200N | 97.4 | 00087 |
| 3200068 | RAMP RUN | CR 200N | 65.8 | 00088 |

Table 1: Bridge Sufficiency Ratings**County Hendricks****County Number 32**

| NBI # | Features Intersected | Facility Carried | Sufficiency Rating | County Bridge # |
|--------------|-----------------------------|-------------------------|---------------------------|------------------------|
| 3200070 | E FORK OF BIG WALNUT CR | CR 400W | 96 | 00091 |
| 3200071 | E FORK OF BIG WALNUT CR | CR 650N | 68.5 | 00092 |
| 3200072 | RAMP RUN | CR 525W | 72.7 | 00093 |
| 3200073 | BRANCH OF RAMP RUN | CR 525W | 96 | 00094 |
| 3200074 | HUNT CREEK | CR 625W | 98 | 00095 |
| 3200075 | RAMP RUN | CR 625W | 95.9 | 00096 |
| 3200076 | RAMP RUN | HUGHES RD | 97 | 00103 |
| 3200077 | BRANCH OF BIG WALNUT CR | HUGHES RD | 94.2 | 00104 |
| 3200078 | W FORK OF BIG WALNUT CR | CR 550N | 41.4 | 00106 |
| 3200079 | W FORK OF BIG WALNUT CR | CR 675N | 100 | 00107 |
| 3200080 | RAMP RUN | CR 400W | 46.9 | 00109 |
| 3200081 | MILL CREEK | CR 325W | 100 | 00110 |
| 3200082 | MILL CREEK | CR 450W | 81.4 | 00111 |
| 3200083 | MILL CREEK | CR 450W | 59.7 | 00112 |
| 3200084 | BRANCH OF W FORK MILL CR | CR 700W | 98 | 00114 |
| 3200086 | DAVIDSON CREEK | CR 150S | 90.1 | 00120 |
| 3200087 | MILLER CREEK | CR 150S | 96.8 | 00121 |
| 3200088 | BRANCH OF E FORK MILL CR | CR 200S | 99.8 | 00122 |
| 3200089 | BRANCH OF E FORK MILL CR | CR 400S | 21.2 | 00123 |
| 3200090 | MILL CREEK | CR 300S | 100 | 00124 |
| 3200091 | CRITTENDEN | CR 450S | 76.6 | 00125 |
| 3200092 | BRANCH OF W FORK MILL CR | CR 450S | 63.4 | 00126 |
| 3200093 | MILL CREEK | CR 475W | 49.9 | 00127 |
| 3200094 | BRANCH OF MILL CREEK | CR 100S | 100 | 00128 |
| 3200095 | BRANCH OF MILL Creek | CR 100S | 76.1 | 00129 |
| 3200096 | MILL CREEK | CR 200S | 65.9 | 00130 |
| 3200097 | WEST FORK OF MILL CREEK | CR 350S | 100 | 00131 |
| 3200098 | BRANCH OF W Fork MILL CR | CR 350S | 92.2 | 00132 |
| 3200099 | BRANCH OF MILL CREEK | CR 625W | 84.9 | 00133 |

Table 1: Bridge Sufficiency Ratings**County Hendricks****County Number 32**

| NBI # | Features Intersected | Facility Carried | Sufficiency Rating | County Bridge # |
|--------------|-----------------------------|-------------------------|---------------------------|------------------------|
| 3200100 | MILL CREEK | CR 625W | 87.9 | 00134 |
| 3200101 | MUD CREEK | TUDOR RD | 72.9 | 00135 |
| 3200102 | EAST FORK OF MILL CREEK | CR 550W | 75.9 | 00136 |
| 3200103 | MILL CREEK | CR 550W | 85.9 | 00137 |
| 3200104 | EAST FORK OF MILL CREEK | CR 500S | 87.4 | 00138 |
| 3200105 | MILL CREEK | CR 500S | 81.6 | 00139 |
| 3200106 | CRITTENDEN | CR 550S | 75 | 00140 |
| 3200107 | BRANCH OF MILL CREEK | MASTEN RD | 56.5 | 00141 |
| 3200108 | BRANCH OF MILL CREEK | CR 700S | 100 | 00142 |
| 3200109 | BRANCH OF MILL CREEK | CR 700S | 48.8 | 00143 |
| 3200110 | CRITTENDEN | CR 600S | 81.9 | 00144 |
| 3200111 | BRANCH OF MILL CREEK | CR 600S | 68.8 | 00145 |
| 3200212 | BRANCH OF E FORK MILL CR | REEVES RD | 78 | 00146 |
| 3200203 | EAST FORK OF MILL CREEK | CR 350W | 85 | 00147 |
| 3200112 | BRANCH OF E FORK MILL CR | CR 400W | 96 | 00148 |
| 3200113 | EAST FORK OF MILL CREEK | CR 600S | 81.4 | 00149 |
| 3200114 | BRANCH OF E FORK MILL CR | REEVES RD | 92.5 | 00150 |
| 3200115 | MUD CREEK | CR 1000S | 100 | 00151 |
| 3200116 | INDIAN CAMP BRANCH DRAIN | CR 1000S | 100 | 00152 |
| 3200117 | BOYD DRAIN | CR 300W | 51.9 | 00153 |
| 3200118 | INDIAN CAMP BRANCH DRAIN | CR 900S | 92.3 | 00154 |
| 3200243 | EAST FORK OF MILL CREEK | BROOKLINE DR | 100 | 00160 |
| 3200120 | MILL CREEK | CR 600S | 82.8 | 00161 |
| 3200121 | W FORK OF WHITE LICK CR | E COLUMBIA ST | 49.6 | 00162 |
| 3200122 | EAST FORK OF MILL CREEK | CR 200W | 68.5 | 00163 |
| 3200123 | EAST FORK OF MILL CREEK | CR 200W | 100 | 00164 |
| 3200124 | EAST FORK OF MILL CREEK | CR 200S | 69.7 | 00165 |
| 3200125 | BRANCH OF E FORK MILL CR | CR 200S | 79.7 | 00166 |
| 3200126 | BRANCH OF E FORK MILL CR | CR 300S | 97 | 00167 |

Table 1: Bridge Sufficiency Ratings**County Hendricks****County Number 32**

| NBI # | Features Intersected | Facility Carried | Sufficiency Rating | County Bridge # |
|--------------|-----------------------------|-------------------------|---------------------------|------------------------|
| 3200127 | EAST FORK OF MILL CREEK | CR 300S | 43.1 | 00168 |
| 3200128 | EAST FORK OF MILL CREEK | CR 200W | 86 | 00169 |
| 3200129 | EAST FORK OF MILL CREEK | CR 200W | 97 | 00170 |
| 3200130 | EAST FORK OF MILL CREEK | CR 200W | 97 | 00171 |
| 3200131 | EAST FORK OF MILL CREEK | CR 250W | 48.8 | 00172 |
| 3200132 | BRANCH OF E FORK MILL CR | CR 250W | 99.9 | 00173 |
| 3200134 | EAST FORK OF MILL CREEK | CR 400S | 56.4 | 00175 |
| 3200135 | EAST FORK OF MILL CREEK | CR 350S | 97 | 00176 |
| 3200226 | GREG'S DITCH | CR 225E | 96.8 | 00177 |
| 3200137 | W FORK OF WHITE LICK CR | CR 50S PEDESTRIAN | 0 | 00178 |
| 3200138 | W FORK OF WHITE LICK CR | CR 200S | 91.2 | 00179 |
| 3200139 | BR OF W FK WHITE LICK CR | CARTERSBURG RD | 82.5 | 00180 |
| 3200905 | UNKNOWN STREAM | CARTERSBURG RD | 92.3 | 00181 |
| 3200140 | W FORK OF WHITE LICK CR | CR 225E | 91.3 | 00182 |
| 3200141 | W FORK OF WHITE LICK CR | CARTERSBURG RD | 93.6 | 00183 |
| 3200142 | W FORK OF WHITE LICK CR | CARTERSBURG RD | 82.2 | 00184 |
| 3200143 | COSNER CREEK | CR 300E | 70 | 00185 |
| 3200144 | COSNER CREEK | CR 300E | 48.9 | 00186 |
| 3200145 | MUD CREEK | CR 00 E/W | 79.7 | 00187 |
| 3200146 | BRANCH OF MUD CREEK | CR 00 E/W | 84.5 | 00188 |
| 3200147 | MUD CREEK | CR 100W | 80.5 | 00189 |
| 3200148 | MUD CREEK | CR 200W | 100 | 00190 |
| 3200149 | MYNATT DITCH | TUDOR RD | 63.3 | 00191 |
| 3200150 | MCCRACKEN CREEK | CR 1100S | 67.2 | 00192 |
| 3200151 | BRANCH OF MCCRACKEN CR | CR 1000S | 58.9 | 00193 |
| 3200152 | MUD CREEK | CR 900S | 94.4 | 00195 |
| 3200153 | MCCRACKEN CREEK | CR 425E | 78 | 00198 |
| 3200154 | MCCRACKEN CREEK | CR 425E | 97 | 00199 |
| 3200155 | BRANCH OF MCCRACKEN CR | CR 375E | 49.7 | 00200 |

Table 1: Bridge Sufficiency Ratings**County** **Hendricks****County Number** **32**

| NBI # | Features Intersected | Facility Carried | Sufficiency Rating | County Bridge # |
|--------------|-----------------------------|-------------------------|---------------------------|------------------------|
| 3200156 | MCCRACKEN CREEK | CR 800S | 74.8 | 00201 |
| 3200157 | BR OF W FK WHITE LICK CR | CR 600S | 84.4 | 00202 |
| 3200158 | BR OF W FK WHITE LICK CR | CR 400E | 76.4 | 00203 |
| 3200159 | WHITE LICK CREEK | CR 900S | 90.9 | 00204 |
| 3200160 | W FORK OF WHITE LICK CR | CR 600E | 91.4 | 00205 |
| 3200161 | W FORK OF WHITE LICK CR | CR 750S | 90.5 | 00206 |
| 3200236 | AVON CREEK | SHILOH CROSSING | 99.8 | 00210 |
| 3200237 | COX LEGAL DRAIN | RONALD REAGAN PKW | 97.9 | 00211 |
| 3200162 | COX DITCH | CR 1050E | 65.4 | 00212 |
| 3200163 | COX DRAIN | RACEWAY RD | 98.2 | 00213 |
| 3200213 | CLARKS CREEK | OLD SR 267 | 97.8 | 00214 |
| 3200221 | CRYSTAL BAY OVERFLOW | CRYSTAL BAY,W DR | 84.1 | 00215 |
| 3200164 | WHITE LICK CREEK | CR 800S | 90.9 | 00216 |
| 3200165 | BRANCH OF WHITE LICK CR | CR 725E | 78.5 | 00217 |
| 3200166 | WHITE LICK CREEK | CR 700E | 92.1 | 00218 |
| 3200167 | WHITE LICK CREEK | CR 600S | 81.6 | 00219 |
| 3200168 | CLARKS CREEK | CR 600S | 81.8 | 00220 |
| 3200169 | E FORK OF WHITE LICK CR | CR 800S | 76.8 | 00221 |
| 3200170 | BR E FORK WHITE LICK CR | CR 750S | 67.3 | 00222 |
| 3200171 | E FORK OF WHITE LICK CR | CR 700S | 81.8 | 00223 |
| 3200229 | ROGERS CREEK | AIRWEST BLVD | 100 | 00225 |
| 3200172 | BR E FORK WHITE LICK CR | CR 1050E | 99.7 | 00226 |
| 3200173 | E FORK OF WHITE LICK CR | CR 600S | 33.6 | 00227 |
| 3200174 | FLYNN CREEK | CR 1050E | 71.3 | 00228 |
| 3200906 | CLARK'S CREEK | EB CR 550S | 91.4 | 00229 |
| 3200175 | CLARK'S CREEK | WB CR 550S | 91.4 | 00230 |
| 3200910 | GEORGE CREEK | METROPOLIS PKWY | 0 | 00232 |
| 3200907 | RAIL RUN | CR 1025 E | 0 | 00233 |
| 3200178 | CLARKS CREEK | STANLEY RD | 56 | 00234 |

Table 1: Bridge Sufficiency Ratings**County Hendricks****County Number 32**

| NBI # | Features Intersected | Facility Carried | Sufficiency Rating | County Bridge # |
|--------------|-----------------------------|-------------------------|---------------------------|------------------------|
| 3200179 | CLARKS CREEK | STAFFORD RD | 67.7 | 00235 |
| 3200180 | GEORGE CREEK | CR 450S | 82.8 | 00236 |
| 3200181 | E FORK OF WHITE LICK CR | CR 450S | 63.1 | 00237 |
| 3200230 | BRANCH OF WHITE LICK CR | OVERLOOK TRAIL | 93.6 | 00238 |
| 3200182 | SALEM CREEK | RACEWAY RD | 95.3 | 00239 |
| 3200183 | CLARKS CREEK | CR 200S | 99.5 | 00240 |
| 3200225 | CLARKS CREEK | CR 100S | 93.3 | 00241 |
| 3200184 | CLARKS CREEK | CR 300S | 75.9 | 00242 |
| 3200185 | BRANCH OF CLARKS CREEK | CR 300S | 43.7 | 00243 |
| 3200186 | BRANCH OF CLARKS CREEK | CR 800E | 66.3 | 00244 |
| 3200187 | BRANCH OF CLARKS CREEK | DAN JONES RD | 73.6 | 00245 |
| 3200188 | BRANCH OF CLARKS CREEK | DAN JONES RD | 75.8 | 00246 |
| 3200231 | PARSON CREEK | CATALPA DR | 93.6 | 00247 |
| 3200189 | WHITE LICK CREEK | CR 300S | 81.8 | 00248 |
| 3200190 | BRANCH OF WHITE LICK CR | CR 625E | 98.3 | 00249 |
| 3200191 | BRANCH OF WHITE LICK CR | CR 625E | 76.8 | 00250 |
| 3200251 | CLARKS CREEK | DAN JONES RD | 96.7 | 00251 |
| 3200193 | ABNER CREEK | CR 525E | 47.3 | 00252 |
| 3200194 | WHITE LICK CREEK | CR 100S | 84.5 | 00253 |
| 3200195 | COSNER CREEK | CR 350S | 93.9 | 00254 |
| 3200196 | BR OF W FK WHITE LICK CR | CR 350S | 91.4 | 00255 |
| 3200197 | W FORK OF WHITE LICK CR | CR 425E | 100 | 00256 |
| 3200198 | COSNER BRANCH | CR 425E | 96 | 00257 |
| 3200200 | BRANCH OF MUD CREEK | CR 100W | 64.6 | 00260 |
| 3200201 | STOUT-RICHARDSON DRAIN | CR 1000S | 84.5 | 00261 |
| 3200202 | BRANCH OF MUD CREEK | CR 800S | 97 | 00262 |
| 3200214 | CONRAIL RR | CR 550W | 40.6 | 00272 |
| 3200205 | CONRAIL RR | CARTERSBURG RD | 91 | 00274 |
| 3200206 | CONRAIL RR | CR 75W | 94.8 | 00275 |

Table 1: Bridge Sufficiency Ratings

County **Hendricks**

County Number **32**

| NBI # | Features Intersected | Facility Carried | Sufficiency Rating | County Bridge # |
|--------------|-----------------------------|-------------------------|---------------------------|------------------------|
| 3200215 | CONRAIL RR | CR 800E | 76.4 | 00290 |

233 Total Bridges in County

Table 1: Bridge Sufficiency Ratings**County Henry****County Number 33**

| NBI # | Features Intersected | Facility Carried | Sufficiency Rating | County Bridge # |
|--------------|-----------------------------|-------------------------|---------------------------|------------------------|
| 3300002 | HONEY CREEK | CR 600W | 16.7 | 00003 |
| 3300187 | FALL CREEK | CR 600 WEST | 77.4 | 00004 |
| 3300004 | FALL CREEK | CR 850N | 95.1 | 00005 |
| 3300005 | HONEY CREEK | CR 850N | 89 | 00006 |
| 3300006 | BELL CREEK | CR 850N | 91.5 | 00007 |
| 3300007 | BELL CREEK | CR 950N | 94.5 | 00008 |
| 3300008 | FALL CREEK | CR 950N | 96 | 00009 |
| 3300190 | FALL CREEK | CR 950 NORTH | 0 | 00010 |
| 3300166 | FALL CREEK | RAIDER ROAD | 97.6 | 00011 |
| 3300011 | DEER CREEK | RAIDER ROAD | 90.1 | 00012 |
| 3300012 | DEER CREEK | RAIDER ROAD | 86.9 | 00013 |
| 3300177 | DEER CREEK | RAIDER ROAD | 85.9 | 00014 |
| 3300014 | HONEY CREEK | CR 500W | 73.9 | 00015 |
| 3300178 | DEER CREEK | CR 700W | 88 | 00016 |
| 3300017 | HONEY CREEK | CR 900N | 88 | 00020 |
| 3300018 | FALL CREEK | CR 900N | 99 | 00021 |
| 3300019 | BELL CREEK | CR 400W | 100 | 00022 |
| 3300021 | BELL CREEK | CR 750N | 84.5 | 00024 |
| 3300022 | FALL CREEK | CR 900W | 90.4 | 00027 |
| 3300173 | DEER CREEK | CR 620N | 64.8 | 00028 |
| 3300025 | DEER CREEK | CR 850W | 49.2 | 00031 |
| 3300027 | LITTLE SUGAR CREEK | CR 700N | 96 | 00033 |
| 3300028 | FALL CREEK | CR 700N | 79.4 | 00034 |
| 3300029 | FALL CREEK | CR 800W | 94.4 | 00035 |
| 3300158 | LITTLE SUGAR CREEK | CR 750N | 99 | 00036 |
| 3300030 | HONEY CREEK | CR 700N | 74.3 | 00038 |
| 3300032 | BELL CREEK | CR 600N | 36.9 | 00040 |
| 3300185 | BIG BLUE RIVER | CR 600N | 88.7 | 00049 |
| 3300036 | DUCK CREEK | CR 125W | 92.5 | 00050 |

Table 1: Bridge Sufficiency Ratings**County Henry****County Number 33**

| NBI # | Features Intersected | Facility Carried | Sufficiency Rating | County Bridge # |
|--------------|-----------------------------|-------------------------|---------------------------|------------------------|
| 3300037 | BIG BLUE RIVER | CR 300N | 86.9 | 00051 |
| 3300038 | PECKINPAUGH DITCH | CR 200W | 86 | 00053 |
| 3300039 | BUCK CREEK | CR 175E | 93.5 | 00054 |
| 3300040 | LITTLE BUCK CREEK | CR 800N | 86.4 | 00055 |
| 3300041 | BUCK CREEK | CR 950N | 99 | 00056 |
| 3300167 | LITTLE BUCK CREEK | CR 950N | 91.7 | 00057 |
| 3300175 | BUCK CREEK | CR 150E | 93.8 | 00059 |
| 3300045 | BUCK CREEK | CR 250E | 96 | 00060 |
| 3300046 | LICK BRANCH | CR 100E | 77.6 | 00061 |
| 3300047 | LITTLE BUCK CREEK | CR 100E | 92.5 | 00062 |
| 3300048 | LITTLE BLUE RIVER | HILLSBORO RD | 79.7 | 00063 |
| 3300172 | MOONSHINE RUN | CR 200N | 82.8 | 00064 |
| 3300049 | LITTLE BLUE RIVER | CR 250N | 81.5 | 00065 |
| 3300188 | COLONY CREEK | CR 250N | 91.5 | 00066 |
| 3300050 | FLATROCK RIVER | CR 200N | 80.4 | 00067 |
| 3300051 | FLATROCK RIVER | CR 300N | 70.4 | 00068 |
| 3300052 | LITTLE BLUE RIVER | CR 300N | 95.5 | 00069 |
| 3300053 | LITTLE BLUE RIVER | MESSICK RD | 86.9 | 00070 |
| 3300056 | FLATROCK RIVER | CR 600E | 88.5 | 00074 |
| 3300057 | FLATROCK RIVER | WILBURWRIGHT RD | 93.9 | 00077 |
| 3300058 | CLIFT DITCH | CR 300E | 94.8 | 00079 |
| 3300059 | LITTLE STONEY CREEK | CR 875N | 91.5 | 00080 |
| 3300176 | BUCK CREEK | BUCK CREEK RD | 84.8 | 00081 |
| 3300060 | STONEY CREEK | CR 800N | 97 | 00082 |
| 3300179 | TRIB OF BIG STONY Creek | WILBURWRIGHT RD | 88 | 00083 |
| 3300063 | WILBUR WRIGHT CREEK | CR 750E | 97 | 00087 |
| 3300064 | STONEY CREEK | CR 750N | 97 | 00088 |
| 3300065 | DRY FORK | CR 400 WEST | 99.9 | 00089 |
| 3300066 | DUCK CREEK | CR 400 WEST | 98.9 | 00090 |

Table 1: Bridge Sufficiency Ratings**County Henry****County Number 33**

| NBI # | Features Intersected | Facility Carried | Sufficiency Rating | County Bridge # |
|--------------|-----------------------------|-------------------------|---------------------------|------------------------|
| 3300067 | GOSLIN CREEK | CR 400 WEST | 94.9 | 00091 |
| 3300068 | MONTGOMERY CREEK | KENNARD ROAD | 98.9 | 00093 |
| 3300069 | SUGAR CREEK | CR 100N | 96 | 00095 |
| 3300070 | SUGAR CREEK | CR 100N | 96 | 00096 |
| 3300180 | MONTGOMERY CREEK | CR 100 SOUTH | 96 | 00097 |
| 3300181 | MONTGOMERY CREEK | CR 600 WEST | 85 | 00098 |
| 3300073 | MONTGOMERY CREEK | CR 350 SOUTH | 93.5 | 00101 |
| 3300074 | DUCK CREEK | CR 350 SOUTH | 100 | 00102 |
| 3300075 | DUCK CREEK | CR 200 SOUTH | 99.9 | 00103 |
| 3300077 | DUCK CREEK | CR 100 SOUTH | 94.5 | 00105 |
| 3300078 | DUCK CREEK | CR 200N | 90.6 | 00109 |
| 3300079 | DUCK CREEK | SULPHURSPRINGS RD | 95.1 | 00110 |
| 3300080 | BIG BLUE RIVER | CR 100S | 98.6 | 00112 |
| 3300169 | WESTWOOD RUN | CR 100S | 88.3 | 00113 |
| 3300081 | FLATROCK RIVER | CR 300 SOUTH | 99 | 00114 |
| 3300082 | FLATROCK RIVER | CR 400 SOUTH | 88.9 | 00115 |
| 3300084 | BIG BLUE RIVER | CR 125 WEST | 93.5 | 00117 |
| 3300174 | BRANCH OF BIG BLUE RIVER | GREENSBORO PIKE | 91.5 | 00118 |
| 3300182 | MERCER DITCH | CR 350 EAST | 96 | 00119 |
| 3300085 | BIG BLUE RIVER | CR 200 SOUTH | 98.9 | 00121 |
| 3300086 | BIG BLUE RIVER | CR 75N | 97.9 | 00126 |
| 3300087 | SUNCREST BROOK | CR 325E | 64.5 | 00127 |
| 3300088 | FLATROCK RIVER | CR 350 EAST | 81.5 | 00128 |
| 3300089 | BATSON DRAIN | CR 500E | 100 | 00129 |
| 3300090 | FLATROCK RIVER | CR 500E | 80.5 | 00130 |
| 3300092 | FLATROCK RIVER | BROWN RD | 91.4 | 00133 |
| 3300093 | COON CREEK | CR 400 SOUTH | 99 | 00134 |
| 3300094 | SYMONDS CREEK | CR 400 SOUTH | 83.9 | 00135 |
| 3300095 | TAIL RUN | CR 850E | 64.8 | 00136 |

Table 1: Bridge Sufficiency Ratings**County Henry****County Number 33**

| NBI # | Features Intersected | Facility Carried | Sufficiency Rating | County Bridge # |
|--------------|-----------------------------|-------------------------|---------------------------|------------------------|
| 3300096 | FLATROCK RIVER | DUBLIN PIKE | 95.3 | 00137 |
| 3300097 | SYMONDS CREEK | CR 950 EAST | 67.5 | 00138 |
| 3300101 | SYMONDS CREEK | CR 200S | 88.9 | 00142 |
| 3300102 | FLATROCK RIVER | CR 200S | 88.9 | 00143 |
| 3300103 | DUCK CREEK | GREENSBORO PIKE | 82.8 | 00146 |
| 3300104 | BRANCH OF BIG BLUE RIVER | CR 500 WEST | 98.8 | 00147 |
| 3300105 | SIX MILE CREEK | CR 450 SOUTH | 89 | 00151 |
| 3300107 | MONTGOMERY CREEK | CR 750 SOUTH | 97 | 00155 |
| 3300108 | MONTGOMERY CREEK | CR 850 SOUTH | 55.5 | 00156 |
| 3300170 | CENTRAL CREEK | GRANT CITY ROAD | 89.9 | 00157 |
| 3300110 | MONTGOMERY CREEK | GRANT CITY ROAD | 88.9 | 00158 |
| 3300111 | BUCK CREEK | MILL ROAD | 74.9 | 00159 |
| 3300112 | BUCK CREEK | CR 600 WEST | 79.5 | 00160 |
| 3300113 | DUCK CREEK | CR 425 WEST | 87.5 | 00161 |
| 3300114 | BIG BLUE RIVER | S. COUNTY LINE RD. | 97.9 | 00162 |
| 3300115 | BIG BLUE RIVER | CR 750 SOUTH | 98.9 | 00163 |
| 3300116 | BIG BLUE RIVER | CR 600 SOUTH | 100 | 00164 |
| 3300171 | BRANCH OF BIG BLUE RIVER | MILL ROAD | 72.8 | 00165 |
| 3300183 | TRIB. OF BIG BLUE RIVER | GREENSBORO PIKE | 99.9 | 00167 |
| 3300117 | BUCK CREEK | OLD US 40 | 94.5 | 00168 |
| 3300159 | MONTGOMERY CREEK | S. COUNTY LINE RD. | 65 | 00169 |
| 3300118 | BUCK CREEK | CR 125W | 99 | 00171 |
| 3300119 | BIG BLUE RIVER | CR 375 WEST | 89 | 00173 |
| 3300120 | BIG BLUE RIVER | CR 400 SOUTH | 86 | 00174 |
| 3300121 | BRANCH OF BIG BLUE RIVER | SPICELAND ROAD | 95.9 | 00178 |
| 3300122 | BUCK CREEK | CR 650 SOUTH | 96 | 00180 |
| 3300123 | BUCK CREEK | CR 25 WEST | 90.4 | 00181 |
| 3300124 | FLATROCK RIVER | CR 700 SOUTH | 94.9 | 00182 |
| 3300125 | BUCK CREEK | CR 725 SOUTH | 97 | 00183 |

Table 1: Bridge Sufficiency Ratings**County Henry****County Number 33**

| NBI # | Features Intersected | Facility Carried | Sufficiency Rating | County Bridge # |
|--------------|-----------------------------|-------------------------|---------------------------|------------------------|
| 3300160 | FLATROCK RIVER | S. COUNTY LINE RD. | 99 | 00185 |
| 3300161 | DUCK CREEK | S. COUNTY LINE RD. | 96 | 00187 |
| 3300162 | DUCK CREEK | S. COUNTY LINE RD. | 39.8 | 00188 |
| 3300126 | BUCK CREEK | CR 200 WEST | 43.2 | 00193 |
| 3300127 | BRANCH OF FLATROCK RIVER | CR 250 EAST | 91.8 | 00194 |
| 3300128 | SYMONS CREEK | CR 700 SOUTH | 63.7 | 00195 |
| 3300129 | FLATROCK RIVER | CR 500 SOUTH | 73.4 | 00198 |
| 3300130 | GLUE RUN | CR 500 SOUTH | 0 | 00200 |
| 3300131 | LICK BRANCH | CR 875 EAST | 86 | 00201 |
| 3300134 | SYMONS CREEK | WILBUR WRIGHT ROAI | 61.7 | 00204 |
| 3300135 | BRANCH OF SYMONS CREEK | WILBURWRIGHT ROAC | 96.8 | 00205 |
| 3300184 | TRIB. OF SYMONS CREEK | BENTONVILLE ROAD | 88 | 00206 |
| 3300137 | SYMONS CREEK | CR 950 SOUTH | 94.4 | 00207 |
| 3300164 | GLIDDEN DITCH | COUNTY LINE ROAD | 89 | 00211 |
| 3300139 | FLATROCK RIVER | CR 600 SOUTH | 99 | 00214 |
| 3300140 | SYMONS CREEK | CR 600 SOUTH | 85 | 00215 |
| 3300146 | FALL CREEK | CR 850N | 60.1 | 00241 |
| 3300147 | BRANCH OF BUCK CREEK | OLD US 40 | 61.4 | 00242 |
| 3300148 | SIX MILE CREEK | CR 550 SOUTH | 94.5 | 00243 |
| 3300150 | GOOSE CREEK | CR 850 SOUTH | 63.5 | 00248 |
| 3300151 | JUDGE DITCH | CR 350 SOUTH | 96 | 00249 |
| 3300154 | COLONY CREEK | HILLSBORO RD | 51.1 | 00254 |
| 3300155 | BUCK CREEK | BRIDGE STREET | 93.8 | 00255 |
| 3300165 | MERCER DITCH | CR 250 EAST | 90.5 | 00300 |
| 3300157 | APPLEBUTTER CREEK | FIRST STREET | 77.6 | 00902 |

141 Total Bridges in County

Table 1: Bridge Sufficiency Ratings**County** **Howard****County Number** **34**

| NBI # | Features Intersected | Facility Carried | Sufficiency Rating | County Bridge # |
|--------------|-----------------------------|-------------------------|---------------------------|------------------------|
| 3400135 | LITTLE DEER CREEK | CR 1030W | 83 | 00001 |
| 3400040 | S FORK OF LITTLE DEER CREEK | CR 500N | 73.9 | 00002 |
| 3400041 | LITTLE DEER CREEK | CR 500N | 87.4 | 00003 |
| 3400001 | S FORK OF LITTLE DEER CREEK | CR 400N | 92 | 00004 |
| 3400002 | LITTLE DEER CREEK | CR 1150W | 95.9 | 00005 |
| 3400003 | S FORK OF LITTLE DEER CREEK | CR 1150W | 76.9 | 00006 |
| 3400004 | PETE'S RUN | CR 1150W | 64.8 | 00007 |
| 3400042 | LITTLE DEER CREEK | CR 900W | 74.3 | 00008 |
| 3400005 | LITTLE DEER CREEK | CR 800W | 73.2 | 00009 |
| 3400043 | WILDCAT CREEK | CR 950W | 86.4 | 00010 |
| 3400044 | WILDCAT CREEK | CR 1150W | 82.9 | 00011 |
| 3400006 | WEST FORK OF HONEY CREEK | CR 250S | 79.9 | 00012 |
| 3400007 | EAST FORK OF HONEY CREEK | CR 250S | 64.1 | 00013 |
| 3400008 | WILDCAT CREEK | CR 750W | 77.4 | 00015 |
| 3400009 | EAST FORK OF HONEY CREEK | CR 750W | 61.4 | 00016 |
| 3400045 | EAST FORK OF HONEY CREEK | CR 600W | 85 | 00017 |
| 3400046 | EAST FORK OF HONEY CREEK | CR 600W | 97 | 00018 |
| 3400047 | EAST FORK OF HONEY CREEK | CR 600S | 57.1 | 00019 |
| 3400048 | EAST FORK OF HONEY CREEK | CR 500S | 87 | 00020 |
| 3400010 | WEST FORK OF HONEY CREEK | CR 225S | 42.9 | 00021 |
| 3400049 | EAST FORK OF HONEY CREEK | CR 220S | 90.5 | 00022 |
| 3400050 | HONEY CREEK | CR 100S | 83.9 | 00023 |
| 3400051 | WEST FORK OF HONEY CREEK | CR 180S | 96 | 00024 |
| 3400052 | WEST FORK OF HONEY CREEK | CR 775W | 45.9 | 00025 |
| 3400053 | WEST FORK OF HONEY CREEK | CR 775W | 95 | 00026 |
| 3400136 | WILLIAM VOGUS DITCH | CR 594W | 84.4 | 00027 |
| 3400011 | LITTLE WILDCAT CREEK | CR 80S | 71.5 | 00028 |
| 3400054 | LITTLE WILDCAT CREEK | CR 550W | 79.5 | 00029 |
| 3400012 | LITTLE WILDCAT CREEK | CR 250S | 64.9 | 00030 |

Table 1: Bridge Sufficiency Ratings**County Howard****County Number 34**

| NBI # | Features Intersected | Facility Carried | Sufficiency Rating | County Bridge # |
|--------------|-----------------------------|-------------------------|---------------------------|------------------------|
| 3400055 | W FORK LITTLE WILDCAT CREEK | CR 500S | 74.9 | 00031 |
| 3400013 | W FORK LITTLE WILDCAT CREEK | CR 200W | 93.8 | 00033 |
| 3400056 | LITTLE WILDCAT CREEK | CR 350W | 82.7 | 00034 |
| 3400057 | LITTLE WILDCAT CREEK | CR 200S | 77.6 | 00035 |
| 3400014 | LITTLE WILDCAT CREEK | CR 200W | 71.9 | 00036 |
| 3400058 | LITTLE WILDCAT CREEK | CR 100W | 74.6 | 00037 |
| 3400015 | LITTLE WILDCAT CREEK | CR 400W | 96.9 | 00038 |
| 3400059 | WILDCAT CREEK/GRAVEL PIT RD | CR 300W | 69.2 | 00040 |
| 3400016 | WILDCAT CREEK | CR 440W | 67.5 | 00041 |
| 3400017 | WILDCAT CREEK | DIXON Rd | 80.9 | 00045 |
| 3400061 | SOUTH FORK OF DEER CREEK | CR 550N | 47.8 | 00046 |
| 3400018 | SOUTH FORK OF DEER CREEK | CR 400N | 84.2 | 00047 |
| 3400062 | STAHL DITCH | CARTER St | 77.3 | 00048 |
| 3400063 | WILDCAT CREEK | CARTER St | 48.4 | 00049 |
| 3400037 | KOKOMO WATERWORKS RESVR. | CR 600E | 79.6 | 00050 |
| 3400064 | SOUTH FORK OF DEEK CREEK | CR 500E | 60.3 | 00051 |
| 3400065 | KOKOMO WATERWORKS RESVR. | CR 500E | 79.8 | 00053 |
| 3400038 | WILDCAT CREEK | CR 400E | 90.4 | 00054 |
| 3400066 | SOUTH FORK OF DEER CREEK | CR 300E | 69.8 | 00055 |
| 3400019 | WILDCAT CREEK | CR 300E | 64.3 | 00056 |
| 3400067 | SOUTH FORK OF DEER CREEK | CR 50E | 81.1 | 00057 |
| 3400068 | SOUTH FORK OF DEER CREEK | CR 200E | 90.4 | 00058 |
| 3400070 | KOKOMO CREEK | CR 200S | 88.9 | 00061 |
| 3400071 | KOKOMO CREEK | CR 200S | 78.6 | 00062 |
| 3400072 | KOKOMO CREEK | ALBRIGHT Rd | 81.6 | 00063 |
| 3400073 | KOKOMO CREEK | LAFOUNTAIN St | 54.3 | 00064 |
| 3400077 | E FORK OF LITTLE WILDCAT CR | CR 50E | 32.7 | 00069 |
| 3400021 | SUGAR CREEK | CR 100N | 85.9 | 00073 |
| 3400080 | SUGAR CREEK | CR 200N | 90.5 | 00074 |

Table 1: Bridge Sufficiency Ratings**County** **Howard****County Number** **34**

| NBI # | Features Intersected | Facility Carried | Sufficiency Rating | County Bridge # |
|--------------|-----------------------------|-------------------------|---------------------------|------------------------|
| 3400081 | SUGAR CREEK | CR 450N | 92.8 | 00075 |
| 3400022 | SUGAR CREEK | CR 300N | 83.5 | 00077 |
| 3400023 | DEER CREEK | CR 400N | 60.2 | 00078 |
| 3400024 | HONEY CREEK | CR 400N | 77.6 | 00079 |
| 3400082 | SUGAR CREEK | CR 400N | 91.4 | 00080 |
| 3400083 | SUGAR CREEK | CR 500N | 91.5 | 00081 |
| 3400084 | DEER CREEK | CR 500N | 91.5 | 00082 |
| 3400085 | KOKOMO WATERWORKS RESVR. | CR 50N | 72.6 | 00083 |
| 3400025 | DEER CREEK | CR 800E | 54.8 | 00084 |
| 3400086 | DEER CREEK | CR 900E | 82.8 | 00085 |
| 3400133 | BRANCH OF WILDCAT CREEK | MAYFIELD Dr | 77 | 00086 |
| 3400087 | SUGAR CREEK | CR 550N | 97 | 00087 |
| 3400027 | LITTLE PIPE CREEK | CR 300N | 84.4 | 00089 |
| 3400088 | LITTLE PIPE CREEK | CR 400N | 94.4 | 00090 |
| 3400089 | LITTLE PIPE CREEK | CR 500N | 63.7 | 00091 |
| 3400090 | LITTLE PIPE CREEK | CR 1300E | 94 | 00092 |
| 3400096 | MOON-BARCLEY DITCH | CR 180S | 85.5 | 00098 |
| 3400100 | ROBERTS DITCH | CR 1020E | 59.4 | 00102 |
| 3400101 | WILDCAT CREEK | CR 175S | 62.5 | 00103 |
| 3400102 | ROBERTS DITCH | CR 1070E | 87.3 | 00104 |
| 3400032 | ROBERTS DITCH | CR 1100E | 80.6 | 00110 |
| 3400104 | WILDCAT CREEK | CR 50S | 82.5 | 00112 |
| 3400106 | ROBERTS DITCH | CR 100S | 72.6 | 00117 |
| 3400107 | ROBERTS DITCH | CR 100S | 80.8 | 00118 |
| 3400108 | LITTLE PIPE CREEK | CR 1350E | 87.7 | 00119 |
| 3400109 | WEST FORK OF HONEY CREEK | MARSHALL St | 94 | 00128 |
| 3400110 | KOKOMO CREEK | WEBSTER St | 77 | 00129 |
| 3400111 | KOKOMO CREEK | WASHINGTON St | 67.6 | 00130 |
| 3400112 | BRANCH OF WILDCAT CREEK | CR 25S | 83.1 | 00131 |

Table 1: Bridge Sufficiency Ratings**County** **Howard****County Number** **34**

| NBI # | Features Intersected | Facility Carried | Sufficiency Rating | County Bridge # |
|--------------|-----------------------------|-------------------------|---------------------------|------------------------|
| 3400113 | LITTLE DEER CREEK | CR 500W | 69.7 | 00132 |
| 3400114 | LITTLE PIPE CREEK | CR 200N | 96 | 00133 |
| 3400035 | WILLIAM VOGUS DITCH | CR 250S | 31.7 | 00136 |
| 3400115 | LITTLE PIPE CREEK | CR 1400E | 64.4 | 00156 |
| 3400116 | PETE'S RUN | CR 125N | 96 | 00157 |
| 3400117 | EAST FORK OF HONEY CREEK | CR 320S | 61.8 | 00159 |
| 3400118 | BRANCH OF WILDCAT CREEK | CR 100S | 71.7 | 00160 |
| 3400119 | WILDCAT CREEK | OHIO Ave | 95.2 | 00501 |
| 3400120 | KOKOMO CREEK | Old BEN Dr | 72 | 00502 |
| 3400121 | WILDCAT CREEK | MCCANN St | 75.3 | 00503 |
| 3400122 | WILDCAT CREEK | UNION St | 94 | 00504 |
| 3400123 | WILDCAT CREEK | MAIN St | 97.6 | 00505 |
| 3400124 | WILDCAT CREEK | APPERSON Way | 76 | 00506 |
| 3400125 | KOKOMO CREEK | DEFENBAUGH St | 63.2 | 00507 |
| 3400126 | KOKOMO CREEK | PARK Ave | 60.5 | 00508 |
| 3400127 | WILDCAT CREEK | PHILLIPS St | 80.2 | 00509 |
| 3400036 | KOKOMO CREEK | SOUTHWAY BOULEVAI | 67.3 | 00510 |
| 3400128 | WILDCAT CREEK | MARKLAND Ave | 65.4 | 00511 |
| 3400129 | KOKOMO CREEK | LINCOLN Rd | 66.7 | 00512 |
| 3400134 | LOCAL PLANT PASS ROAD | DEFENBAUGH St | 34.1 | 00513 |
| 3400132 | LITTLE DEER CREEK | CR 650W | 97 | 00603 |

108 Total Bridges in County

Table 1: Bridge Sufficiency Ratings**County** **Huntington****County Number** **35**

| NBI # | Features Intersected | Facility Carried | Sufficiency Rating | County Bridge # |
|--------------|-----------------------------|-------------------------|---------------------------|------------------------|
| 3500122 | POND CREEK | CR 1000S | 99 | 00002 |
| 3500002 | RICHLAND CREEK | CR 800S | 92.9 | 00003 |
| 3500003 | RICHLAND CREEK | CR 900S | 99 | 00004 |
| 3500004 | RICHLAND CREEK | CR 700W | 98 | 00006 |
| 3500005 | RICHLAND CREEK | CR 600W | 87.2 | 00007 |
| 3500006 | RICHLAND CREEK | CR 700S | 97 | 00008 |
| 3500007 | POND CREEK | CR 700S | 86 | 00011 |
| 3500009 | POND CREEK | CR 500W | 72.8 | 00013 |
| 3500011 | BROOK CREEK | CR 300 WEST | 99.9 | 00015 |
| 3500012 | SALAMONIE RIVER | CR 300 WEST | 99.9 | 00016 |
| 3500013 | SALAMONIE RIVER OVERFLOW | CR 200 WEST | 98 | 00017 |
| 3500014 | SALAMONIE RIVER | CR 200 WEST | 99 | 00018 |
| 3500015 | SALAMONIE RIVER | CR 800S | 58.7 | 00019 |
| 3500016 | POND CREEK | CR 800S | 97 | 00020 |
| 3500017 | SALAMONIE RIVER | CR 900 SOUTH | 81.4 | 00023 |
| 3500127 | WEARLEY DITCH | CR 1000S | 97 | 00024 |
| 3500128 | DETAMORE DITCH | CR 100W | 97 | 00025 |
| 3500019 | BLACK CREEK | CR 150 EAST | 98 | 00027 |
| 3500020 | MOSSBURG DITCH | CR 600E | 97 | 00028 |
| 3500021 | ELKENBERRY DITCH | CR 300S | 92.5 | 00029 |
| 3500022 | ROCK CREEK | CR 200S | 97.9 | 00030 |
| 3500023 | ELKENBERRY DITCH | CR 200S | 97 | 00031 |
| 3500120 | ELKENBERRY DITCH | CR 300E | 98 | 00032 |
| 3500025 | ROCK CREEK | CR 600E | 95.5 | 00033 |
| 3500123 | ELKENBERRY DITCH | CR 400S | 90 | 00034 |
| 3500026 | BRANCH OF ROCK CREEK | CR 300S | 81 | 00036 |
| 3500028 | LITTLE MAJENICA CREEK | CR 200S | 84.4 | 00038 |
| 3500029 | MAJENICA CREEK | CR 400S | 86 | 00039 |
| 3500030 | MAJENICA CREEK | CR 400S | 83.8 | 00040 |

Table 1: Bridge Sufficiency Ratings**County** **Huntington****County Number** **35**

| NBI # | Features Intersected | Facility Carried | Sufficiency Rating | County Bridge # |
|--------------|-----------------------------|-------------------------|---------------------------|------------------------|
| 3500129 | BRANCH OF BROOK CREEK | CR 100 WEST | 97 | 00041 |
| 3500031 | BROOK CREEK | CR 200 WEST | 94 | 00042 |
| 3500032 | LOON CREEK | BASE LINE RD | 85.5 | 00043 |
| 3500033 | LOON CREEK | CR 200W | 90 | 00044 |
| 3500034 | MAJENICA CREEK | CR 300W | 90.4 | 00045 |
| 3500035 | BRANCH OF MAJENICA CREEK | CR 300W | 90.4 | 00046 |
| 3500115 | BRANCH OF MAJENICA CREEK | CR 400S | 95 | 00047 |
| 3500036 | MAJENICA CREEK | CR 500W | 98 | 00048 |
| 3500130 | MAJENICA CREEK | CR 200W | 81.7 | 00049 |
| 3500134 | MAJENICA CREEK | CR 450 SOUTH | 0 | 00050 |
| 3500037 | RUSH CREEK | CR 500S | 96 | 00054 |
| 3500118 | LOGAN CREEK | CR 500S | 97 | 00055 |
| 3500038 | LITTLE WABASH RIVER | MERIDIAN ROAD | 97.9 | 00066 |
| 3500039 | LITTLE WABASH RIVER | CR 200 EAST | 90.4 | 00067 |
| 3500041 | FLAT CREEK | HOSLER ROAD | 71.8 | 00069 |
| 3500044 | HUNTINGTON RESERVOIR | CR 200E | 91.3 | 00072 |
| 3500046 | FLAT CREEK | MAYNE ROAD | 97.9 | 00074 |
| 3500047 | FLAT CREEK | CR 500 EAST | 80.8 | 00075 |
| 3500048 | FLAT CREEK | CR 600 EAST | 98 | 00076 |
| 3500049 | LOON CREEK | CR 600W | 99 | 00078 |
| 3500051 | BRANCH OF SILVER CREEK | CR 500N | 90 | 00083 |
| 3500052 | SILVER CREEK | CR 750W | 88.9 | 00084 |
| 3500053 | SILVER CREEK | CR 800W | 70 | 00085 |
| 3500114 | BRANCH OF WABASH RIVER | RIVER RD | 82.4 | 00086 |
| 3500116 | BROWN DITCH | CR 400W | 96 | 00087 |
| 3500054 | WEST FORK OF CLEAR CREEK | CR 1100N | 92.5 | 00088 |
| 3500055 | EAST FORK OF CLEAR CREEK | CR 1100N | 98 | 00089 |
| 3500056 | EAST FORK OF CLEAR CREEK | CR 1000N | 91.5 | 00090 |
| 3500057 | WEST FORK OF CLEAR CREEK | CR 1000N | 91.5 | 00091 |

Table 1: Bridge Sufficiency Ratings**County** **Huntington****County Number** **35**

| NBI # | Features Intersected | Facility Carried | Sufficiency Rating | County Bridge # |
|--------------|-----------------------------|-------------------------------|---------------------------|------------------------|
| 3500058 | CLEAR CREEK | CR 900N | 66.1 | 00092 |
| 3500059 | BROWN DITCH | CR 500W | 96 | 00093 |
| 3500060 | CLEAR CREEK | CR 800N | 43.9 | 00094 |
| 3500124 | BRANCH OF CLEAR CREEK | CR 800N | 89 | 00095 |
| 3500061 | CLEAR CREEK | CR 700N | 100 | 00096 |
| 3500125 | BRANCH OF CLEAR CREEK | CR 800N | 86.5 | 00097 |
| 3500062 | CLEAR CREEK | CLEAR CREEK RD | 96 | 00099 |
| 3500063 | EAST FORK CLEAR CREEK | CR 300W | 89.9 | 00100 |
| 3500064 | EAST FORK CLEAR CREEK | CR 200W | 98 | 00101 |
| 3500065 | BULL CREEK | CR 700 NORTH | 79 | 00102 |
| 3500066 | BULL CREEK | CR 200 EAST | 92.5 | 00103 |
| 3500067 | BULL CREEK | OLD FORTWAYNE RO ^A | 97 | 00104 |
| 3500126 | NORTH BECK DITCH | CR 100 EAST | 92.5 | 00105 |
| 3500069 | BULL CREEK | CR 600 NORTH | 93.5 | 00106 |
| 3500070 | LITTLE WABASH RIVER | MAHON ROAD | 89.4 | 00107 |
| 3500071 | EIGHT MILE CREEK | MAYNE ROAD | 95 | 00109 |
| 3500073 | COW CREEK | CR 250 EAST | 100 | 00112 |
| 3500074 | LITTLE WABASH RIVER | STATION RD | 25.5 | 00113 |
| 3500075 | LITTLE WABASH RIVER | CR 900 NORTH | 99.3 | 00114 |
| 3500076 | CALF CREEK | CR 400 EAST | 91.5 | 00115 |
| 3500077 | ABOITE CREEK | CR 1100 NORTH | 59.9 | 00116 |
| 3500078 | LITTLE WABASH RIVER | CR 1100 NORTH | 89.9 | 00117 |
| 3500079 | CALF CREEK | CR 1100 NORTH | 89 | 00118 |
| 3500080 | CALF CREEK | ROANOKE ROAD | 87.4 | 00120 |
| 3500081 | CLEAR CREEK | CR 500N | 86.9 | 00121 |
| 3500082 | CLEAR CREEK | RANGELINE RD | 87.4 | 00122 |
| 3500083 | WABASH RIVER | CR 475W | 13.3 | 00123 |
| 3500131 | BRANCH OF CLEAR CREEK | RANGELINE RD | 97.9 | 00124 |
| 3500084 | WABASH RIVER | CR 200 WEST | 99.9 | 00127 |

Table 1: Bridge Sufficiency Ratings**County** **Huntington****County Number** **35**

| NBI # | Features Intersected | Facility Carried | Sufficiency Rating | County Bridge # |
|--------------|-----------------------------|-------------------------|---------------------------|------------------------|
| 3500111 | WABASH RIVER | ETNA ROAD | 85.7 | 00128 |
| 3500112 | LOON CREEK | ETNA RD | 96.9 | 00129 |
| 3500085 | LOON CREEK | CR 300W | 90.2 | 00130 |
| 3500086 | LOON CREEK | CR 500W | 98 | 00131 |
| 3500087 | LOON CREEK | CR 100N | 86 | 00132 |
| 3500088 | LITTLE WABASH RIVER | BROADWAY STREET | 78.2 | 00133 |
| 3500089 | PONY CREEK | CR 900N | 96.8 | 00134 |
| 3500090 | BRACH OF FLAT CREEK | MAYNE ROAD | 84.9 | 00142 |
| 3500091 | LOON CREEK | CR 100N | 95 | 00143 |
| 3500092 | LOON CREEK | LEEDY LN | 91.5 | 00144 |
| 3500093 | RABBIT RUN DITCH | TAYLOR STREET | 73.5 | 00145 |
| 3500113 | LOON CREEK | CR 100E | 97 | 00149 |
| 3500095 | POND CREEK | CR 500W | 98 | 00151 |
| 3500099 | LITTLE MAJENICA CREEK | CR 600W | 92.5 | 00170 |
| 3500119 | BRANCH OF CLEAR CREEK | CR 600W | 96 | 00171 |
| 3500132 | BRANCH OF BROWN DITCH | CR 1100N | 91.5 | 00206 |
| 3500102 | LITTLE WABASH RIVER | LaFONTAINE STREET | 86 | 00501 |
| 3500103 | LITTLE WABASH RIVER | BRIANT STREET | 78.6 | 00502 |
| 3500133 | FLINT CREEK | STULTZ RD | 96 | 00510 |
| 3500104 | MCPHERRENS DITCH | THIRD STREET | 98 | 00601 |
| 3500105 | COW CREEK | SEMINARY STREET | 88 | 00602 |
| 3500106 | MCPHERRENS DITCH | SEMINARY STREET | 100 | 00603 |
| 3500107 | COW CREEK | MAIN STREET | 87 | 00604 |
| 3500108 | COW CREEK | HIGH STREET | 87 | 00605 |
| 3500117 | MCPHERRENS DITCH | SECOND STREET | 98 | 00606 |
| 3500121 | LOON CREEK | BERRY ST | 88 | 00701 |
| 3500110 | LOON CREEK | MCKEEVER ST | 68.7 | 00702 |

114 Total Bridges in County

Table 1: Bridge Sufficiency Ratings**County Jackson****County Number 36**

| NBI # | Features Intersected | Facility Carried | Sufficiency Rating | County Bridge # |
|--------------|-----------------------------|-------------------------|---------------------------|------------------------|
| 3600001 | Little Salt Creek | CR 775W | 88.5 | 00001 |
| 3600200 | Little Salt Creek | CR 1190N | 99 | 00002 |
| 3600002 | Branch of Little Salt Cr | CR 1000N | 92.9 | 00003 |
| 3600003 | South Fork Salt Creek | CR 1000N | 70.8 | 00004 |
| 3600006 | Little Salt Creek | CR 1075N | 98 | 00007 |
| 3600007 | Branch of Cross Branch | CR 675W | 98 | 00008 |
| 3600008 | Cross Branch | CR 1100N | 97 | 00009 |
| 3600009 | Branch of Little Salt Cr | CR 750W | 94.4 | 00010 |
| 3600164 | Wayman Ditch | CR 200N | 96 | 00011 |
| 3600163 | Ballard Creek | CR 200N | 89 | 00012 |
| 3600010 | South Fork Salt Creek | CR 875W | 80.9 | 00013 |
| 3600011 | Branch of Salt Creek | CR 890W | 96.9 | 00014 |
| 3600012 | South Fork Salt Creek | CR 825N | 94.5 | 00016 |
| 3600013 | Callahan Branch | CR 820N | 95.8 | 00017 |
| 3600206 | Branch of Salt Creek | Blind Horse Hollow | 93.8 | 00018 |
| 3600207 | Branch of Salt Creek | CR 825W | 93.8 | 00019 |
| 3600014 | Combs Creek | CR 1200W | 95 | 00020 |
| 3600017 | Kiper Creek | Hound Holler | 93 | 00023 |
| 3600018 | Branch of Kiper Creek | Hound Holler | 98 | 00024 |
| 3600019 | Branch of Kiper Creek | Hound Holler | 100 | 00025 |
| 3600020 | South Fork Salt Creek | Cornett Road | 54.2 | 00026 |
| 3600021 | E Fk White R Overflow | Ewing Rd | 81.3 | 00027 |
| 3600022 | East Fork White River | Ewing Rd | 93.8 | 00028 |
| 3600023 | Branch Ball Richard Dt | Ewing Road | 86.4 | 00029 |
| 3600024 | Ball Richard Ditch | Ewing Road | 80.9 | 00030 |
| 3600187 | Ball Richard Ditch | CR 300W | 99 | 00031 |
| 3600025 | Dry Creek | Norman Road | 95.9 | 00046 |
| 3600208 | Branch of Dry Creek | CR 100N | 99 | 00047 |
| 3600181 | Back Creek | CR 550N | 80.7 | 00049 |

Table 1: Bridge Sufficiency Ratings**County Jackson****County Number 36**

| NBI # | Features Intersected | Facility Carried | Sufficiency Rating | County Bridge # |
|--------------|-----------------------------|-------------------------|---------------------------|------------------------|
| 3600029 | Branch of Salt Creek | CR 990W | 99 | 00050 |
| 3600209 | Ballard Creek | CR 450W | 61.3 | 00051 |
| 3600030 | Ballard Creek | CR 350N | 26.2 | 00052 |
| 3600031 | Wayman Ditch | CR 300N | 99 | 00053 |
| 3600032 | White Creek | CR 300N | 94.4 | 00054 |
| 3600033 | Beatty Walker Ditch | CR 300N | 94.4 | 00055 |
| 3600034 | Beatty Walker Ditch | CR 100E | 84.9 | 00056 |
| 3600035 | White Creek | CR 100E | 95.9 | 00057 |
| 3600036 | Branch of Cooley Creek | CR 100E | 92 | 00058 |
| 3600037 | White Creek | CR 500N | 94.5 | 00059 |
| 3600038 | Branch of Salt Creek | CR 600N | 99 | 00060 |
| 3600039 | Beatty Walker Ditch | CR 25E | 91.9 | 00061 |
| 3600041 | White Creek | CR 400N | 94.5 | 00063 |
| 3600162 | Beatty Walker Ditch | CR 400N | 91 | 00064 |
| 3600165 | White Creek | CR 100W | 98 | 00065 |
| 3600043 | Spray Creek | CR 600N | 99 | 00066 |
| 3600044 | Branch of Spray Creek | CR 275W | 100 | 00067 |
| 3600201 | Branch of Salt Creek | CR 450W | 97 | 00068 |
| 3600210 | White Creek | CR 250N | 98 | 00069 |
| 3600046 | West Branch | CR 225W | 28 | 00070 |
| 3600047 | Branch of Spray Creek | CR 225W | 89.9 | 00071 |
| 3600211 | Branch of Spray Creek | CR 225W | 91.9 | 00072 |
| 3600171 | Runt Run | CR 900N | 95.9 | 00073 |
| 3600048 | Branch of Salt Creek | CR 810N | 96 | 00074 |
| 3600049 | Branch of Salt Creek | Red Brush Rd | 99 | 00075 |
| 3600050 | Little Salt Creek | Red Brush Rd | 93 | 00076 |
| 3600215 | Branch of Spray Creek | CR 450N | 86 | 00078 |
| 3600204 | Branch of White Creek | CR 800N | 92 | 00079 |
| 3600051 | White Creek | CR 800N | 92.4 | 00080 |

Table 1: Bridge Sufficiency Ratings**County Jackson****County Number 36**

| NBI # | Features Intersected | Facility Carried | Sufficiency Rating | County Bridge # |
|--------------|-----------------------------|-------------------------|---------------------------|------------------------|
| 3600052 | White Creek | CR 875N | 86.9 | 00081 |
| 3600053 | East Fork White River | Honeytown Rd | 85.9 | 00083 |
| 3600172 | Indian Creek | CR 550N | 84 | 00084 |
| 3600054 | Indian Creek | CR 400E | 97 | 00085 |
| 3600055 | White Creek | CR 325E | 66.1 | 00086 |
| 3600056 | Cooley Creek | CR 200E | 99 | 00087 |
| 3600057 | White Creek | CR 600N | 79.2 | 00088 |
| 3600058 | Branch of White Creek | CR 600N | 99 | 00089 |
| 3600059 | East Fork White River | CR 540N | 94.4 | 00090 |
| 3600060 | East Fork White River | Shields Road | 98.9 | 00091 |
| 3600061 | Indian Creek | Sheilds Road | 74.4 | 00092 |
| 3600062 | Beatty Walker Ditch | CR 600N | 70.2 | 00093 |
| 3600063 | White Creek | CR 500E | 52.1 | 00094 |
| 3600064 | East Fork White Creek | CR 1000N | 27.2 | 00095 |
| 3600066 | Branch of White Creek | CR 1050N | 100 | 00097 |
| 3600068 | Branch of White River | CR 800N | 44.3 | 00101 |
| 3600069 | Kobbe Ditch | CR 1000N | 88 | 00102 |
| 3600070 | Kobbe Ditch | CR 975N | 100 | 00103 |
| 3600071 | Von Fange Ditch | Airport Road | 53 | 00104 |
| 3600072 | Von Fange Ditch | CR 600E | 100 | 00106 |
| 3600073 | Branch Mutton Cr Ditch | CR 700N | 92 | 00107 |
| 3600074 | Mutton Creek | CR 700N | 87.4 | 00108 |
| 3600075 | Mutton Creek | CR 1300E | 71 | 00109 |
| 3600076 | Mutton Creek | CR 800N | 98 | 00110 |
| 3600078 | Sandy Branch Mutton CR | CR 1040E | 96 | 00114 |
| 3600079 | Horse Lick Creek | CR 400E | 96.9 | 00115 |
| 3600080 | Branch of Horse Lick Cr | CR 400E | 92 | 00116 |
| 3600081 | Pond Creek | CR 300S | 98 | 00117 |
| 3600082 | Grassy Fork | CR 300S | 90 | 00118 |

Table 1: Bridge Sufficiency Ratings**County Jackson****County Number 36**

| NBI # | Features Intersected | Facility Carried | Sufficiency Rating | County Bridge # |
|--------------|-----------------------------|-------------------------|---------------------------|------------------------|
| 3600202 | Breitfield Ditch | CR 300S | 94 | 00119 |
| 3600083 | Sandy Branch | CR 400N | 99 | 00120 |
| 3600216 | Grassy Creek | CR 200N | 100 | 00122 |
| 3600217 | McDonald Ditch | CR 200N | 97 | 00123 |
| 3600218 | Upper McDonald Ditch | CR 950E | 97 | 00124 |
| 3600084 | Grassy Fork | CR 100S | 96 | 00128 |
| 3600085 | Horse Lick Creek | CR 100S | 93.5 | 00129 |
| 3600219 | Branch of Horse Lick Cr | CR 100S | 97 | 00130 |
| 3600087 | Vernon Fk Muscatatuk R | CR 700S | 95 | 00132 |
| 3600088 | Vernon Fk Muscatatuk R | CR 600S | 77.8 | 00135 |
| 3600175 | Grassy Creek | CR 600S | 93.8 | 00138 |
| 3600090 | Muscatatuck River | CR 800E | 78 | 00141 |
| 3600091 | Muscatatuck River | CR 600S | 99.9 | 00144 |
| 3600092 | Rider Ditch | CR 400S | 100 | 00146 |
| 3600173 | Vernon Fk Muscatatuck R | CR 400S | 90 | 00147 |
| 3600093 | Grassy Fork | CR 400S | 99 | 00148 |
| 3600094 | Pond Creek | CR 400S | 23.2 | 00149 |
| 3600095 | Branch of Pond Creek | CR 400S | 99 | 00150 |
| 3600096 | Lewis Branch | CR 1125E | 99 | 00151 |
| 3600097 | Vernon Fk Muscatatuck R | CR 50N | 92.9 | 00152 |
| 3600099 | Rider Ditch | CR 300S | 26.2 | 00154 |
| 3600100 | Branch of Vernon Fork | CR 300S | 96 | 00155 |
| 3600102 | Smart Ditch | CR 700E | 81.5 | 00157 |
| 3600103 | Smart Ditch | CR 600E | 23.3 | 00158 |
| 3600104 | Horse Lick Creek | CR 600E | 98 | 00159 |
| 3600176 | Von Fange Ditch | Schleter Road | 28.2 | 00161 |
| 3600107 | Gaiser Ditch | Kasting Rd | 98 | 00162 |
| 3600108 | Grassy Fork | CR 50N | 94.5 | 00163 |
| 3600109 | Grassy Fork | CR 50S | 97 | 00164 |

Table 1: Bridge Sufficiency Ratings**County Jackson****County Number 36**

| NBI # | Features Intersected | Facility Carried | Sufficiency Rating | County Bridge # |
|--------------|-----------------------------|-------------------------|---------------------------|------------------------|
| 3600110 | Branch of Pond Creek | CR 475E | 31.3 | 00165 |
| 3600111 | Branch of Pond Creek | CR 400S | 91.9 | 00166 |
| 3600112 | Hough Creek | Venus Rd | 83.3 | 00167 |
| 3600203 | Branch of Muscatatuck R | CR 200E | 99 | 00170 |
| 3600114 | Muscatatuck River | CR 740S | 100 | 00171 |
| 3600115 | Branch of Muscatatuck R | Tampico Pike | 89.4 | 00172 |
| 3600116 | Grassy Fork | CR 700S | 93.9 | 00173 |
| 3600226 | Branch of Pond Creek | CR 525S | 100 | 00175 |
| 3600118 | Branch of Pond Creek | CR 300S | 19.3 | 00176 |
| 3600231 | Branch of Pond Creek | CR 125E | 32 | 00177 |
| 3600120 | Pond Creek | CR 125E | 95 | 00178 |
| 3600121 | Branch of Grassy Fork | Tampico Pike | 99 | 00179 |
| 3600122 | Grassy Fork | CR 500S | 39.3 | 00183 |
| 3600123 | Mill Creek | CR 600S | 90.4 | 00184 |
| 3600166 | Pond Creek | CR 675S | 94.4 | 00185 |
| 3600124 | Muscatatuck River | CR 775S | 86.9 | 00186 |
| 3600174 | Hough Creek | CR 50W | 94.4 | 00187 |
| 3600205 | Mill Creek | CR 540S | 94.5 | 00188 |
| 3600126 | Branch of Mchargue Ditch | CR 500W | 99 | 00190 |
| 3600127 | Wayman Ditch | CR 410W | 99 | 00192 |
| 3600128 | East Fork White River | CR 375W | 24.4 | 00193 |
| 3600129 | Stuckwisch Ditch | CR 600W | 21.8 | 00194 |
| 3600130 | Muscatatuck River | CR 550W | 22.7 | 00195 |
| 3600131 | Mcmillian Ditch | CR 150S | 99 | 00196 |
| 3600132 | Mchargue Ditch | CR 100S | 48.2 | 00197 |
| 3600133 | Mchargue Ditch | CR 500W | 96 | 00198 |
| 3600134 | Greasy Creek | CR 950W | 97.3 | 00199 |
| 3600135 | Dry Creek | Old US 50 | 92 | 00201 |
| 3600136 | Hinderlider Ditch | CR 800W | 24.4 | 00202 |

Table 1: Bridge Sufficiency Ratings**County Jackson****County Number 36**

| NBI # | Features Intersected | Facility Carried | Sufficiency Rating | County Bridge # |
|--------------|-----------------------------|-------------------------|---------------------------|------------------------|
| 3600137 | East Fork White River | CR 1040W | 22.4 | 00203 |
| 3600138 | Dry Creek | Hill Road | 91 | 00204 |
| 3600139 | Clear Spring Creek | Old US 50 | 80 | 00205 |
| 3600220 | Daulton Hollow Creek | CR 625S | 86 | 00206 |
| 3600140 | Mchargue Ditch | CR 50N | 98 | 00207 |
| 3600141 | Branch of Mchargue Ditch | CR 100N | 78.2 | 00208 |
| 3600142 | Mchargue Ditch | CR 100N | 95 | 00209 |
| 3600143 | Guthrie Creek | CR 810W | 57.2 | 00210 |
| 3600221 | Guthrie Creek | CR 200N | 99 | 00211 |
| 3600144 | Clear Spring Creek | Dryden Road | 92 | 00212 |
| 3600167 | Clear Spring Creek | Guthrie Road | 94 | 00213 |
| 3600145 | Dry Creek | CR 1025W | 94.5 | 00215 |
| 3600146 | East Fork White River | CR 725N | 50.5 | 00228 |
| 3600168 | Hough Creek | Vallonia Road | 67.2 | 00254 |
| 3600182 | Hough Creek | Base Line Road | 84.9 | 00255 |
| 3600230 | Hough Creek | Fairground Access | 0 | 00256 |
| 3600147 | Grassy Creek | CR 100N | 98 | 00271 |
| 3600148 | Rider Ditch | CR 650S | 15 | 00277 |
| 3600177 | McMillan Ditch | CR 250S | 76.7 | 00278 |
| 3600152 | Branch of McMillan Ditch | Mchague Rd | 97 | 00297 |
| 3600153 | Mcmillan Ditch | CR 100S | 99 | 00298 |
| 3600156 | Grassy Creek | CR 1200E | 92 | 00303 |
| 3600188 | Upper McDonald Ditch | CR 900E | 99 | 00304 |
| 3600189 | Upper McDonald Ditch | CR 200N | 99 | 00306 |
| 3600213 | Sandy Branch | Meadowbrook Dr | 91.2 | 00307 |
| 3600157 | Sandy Branch | CR 975E | 97 | 00308 |
| 3600180 | Sandy Branch | CR 575N | 98 | 00309 |
| 3600158 | Kiper Creek | CR 850N | 97 | 00310 |
| 3600160 | Clear Spring Creek | CR 200N | 91 | 00335 |

Table 1: Bridge Sufficiency Ratings**County Jackson****County Number 36**

| NBI # | Features Intersected | Facility Carried | Sufficiency Rating | County Bridge # |
|--------------|-----------------------------|-------------------------|---------------------------|------------------------|
| 3600169 | S Branch Medora Creek | Main St | 87.5 | 00337 |
| 3600170 | Wayman Ditch | CR 150N | 67 | 00338 |
| 3600178 | S Branch Medora Creek | Washington St | 82 | 00340 |
| 3600179 | S Branch Medora Creek | Sparksville Pike | 83 | 00341 |
| 3600223 | Indian Creek | CR 25E | 91.8 | 00343 |
| 3600186 | CSX Railroad | Burkart Blvd | 80.9 | 00351 |
| 3600224 | Branch of Pond Creek | CR 500S | 100 | 00352 |
| 3600225 | Branch of Pond Creek | CR 300E | 99 | 00353 |
| 3600229 | East Fork White River | CR 375 W | 98.9 | 00354 |
| 3600212 | Unknown Ditch | CR 1050N | 89.9 | 00355 |
| 3600227 | Branch of Pond Creek | CR 200E | 100 | 00357 |
| 3600228 | East Fork White River | CR 1070W | 98.9 | 00358 |

186 Total Bridges in County

Table 1: Bridge Sufficiency Ratings**County Jasper****County Number 37**

| NBI # | Features Intersected | Facility Carried | Sufficiency Rating | County Bridge # |
|--------------|-----------------------------|-------------------------|---------------------------|------------------------|
| 3700001 | BICE Ditch | CR 1200S | 100 | 00001 |
| 3700002 | BICE Ditch | CR 280W | 92.5 | 00002 |
| 3700003 | KEEFE Ditch | CR 180W | 85.2 | 00003 |
| 3700004 | IROQUOIS RIVER | MELVILLE STREET | 96 | 00004 |
| 3700005 | BRANCH OF HOWE DITCH | CR 310E | 78.9 | 00009 |
| 3700006 | HOWE Ditch | CR 480W | 92.4 | 00010 |
| 3700007 | BICE Ditch | CR 900S | 99 | 00011 |
| 3700008 | KEEFE Ditch | CR 180W | 89 | 00012 |
| 3700009 | HOWE Ditch | CR 180W | 100 | 00013 |
| 3700010 | CARPENTER Creek | CR 630W | 92.5 | 00014 |
| 3700012 | CARPENTER Creek | CR 680W | 94.5 | 00019 |
| 3700013 | CARPENTER CREEK | CR 1400S | 92.9 | 00020 |
| 3700014 | CLAUDE MAY Ditch | CR 1400S | 92.5 | 00021 |
| 3700015 | MEADEL Ditch | CR 1400S | 94.5 | 00022 |
| 3700016 | CLAUDE MAY DITCH | CR 1300S | 91.5 | 00023 |
| 3700017 | BICE Ditch | CR 1500S | 92.5 | 00024 |
| 3700018 | BICE DITCH | CR 480W | 96 | 00025 |
| 3700019 | BICE Ditch | CR 380W | 100 | 00026 |
| 3700153 | KEEFE Ditch | CR 900S | 98 | 00031 |
| 3700021 | Branch of HOWE Ditch | CR 900S | 98 | 00032 |
| 3700022 | MCKILLIP Ditch | CR 210E | 94.4 | 00033 |
| 3700023 | BICE Ditch | CR 280W | 88.5 | 00034 |
| 3700024 | HOWE Ditch | CR 280W | 94.5 | 00035 |
| 3700026 | CARPENTER Creek | CR 1200S | 96 | 00040 |
| 3700027 | CLAUDE MAY Ditch | CR 780W | 98 | 00041 |
| 3700028 | MEADEL Ditch | CR 1080W | 92.5 | 00042 |
| 3700029 | CARPENTER Creek | CR 1080S | 97 | 00043 |
| 3700030 | KEEFE DITCH | CR 180W | 91.5 | 00044 |
| 3700032 | CARPENTER Creek | CR 1900S | 100 | 00048 |

Table 1: Bridge Sufficiency Ratings**County Jasper****County Number 37**

| NBI # | Features Intersected | Facility Carried | Sufficiency Rating | County Bridge # |
|--------------|-----------------------------|-------------------------|---------------------------|------------------------|
| 3700033 | CARPENTER Creek | CR 1800S | 100 | 00049 |
| 3700034 | CARPENTER CREEK | CR 580W | 92.7 | 00050 |
| 3700035 | CARPENTER CREEK | CR 1600S | 87 | 00051 |
| 3700036 | Branch of CARPENTER Cr | CR 680W | 92.5 | 00052 |
| 3700037 | CARPENTER CREEK | CR 1500S | 58.2 | 00053 |
| 3700038 | MEADEL Ditch | CR 1300S | 98 | 00054 |
| 3700039 | CARPENTER Creek | CR 1300S | 92.5 | 00055 |
| 3700040 | BICE Ditch | CR 1300S | 92.5 | 00057 |
| 3700041 | BICE Ditch | CR 480W | 100 | 00058 |
| 3700042 | HOWE Ditch | CR 380W | 99.9 | 00059 |
| 3700044 | HOWE Ditch | CR 650W | 91.5 | 00062 |
| 3700045 | CARPENTER Creek | CR 850S | 100 | 00064 |
| 3700046 | CARPENTER Creek | CR 780W | 76.9 | 00065 |
| 3700047 | HOWE Ditch | CR 780W | 75.6 | 00066 |
| 3700048 | IROQUOIS RIVER | CR 1000W | 100 | 00068 |
| 3700049 | Branch of HOWE Ditch | CR 160E | 96 | 00072 |
| 3700050 | HOWE Ditch | CR 60E | 99.9 | 00073 |
| 3700051 | HOWE Ditch | CR 50W | 98.9 | 00076 |
| 3700052 | CURTIS Creek | CR 1080W | 100 | 00078 |
| 3700053 | CURTIS Creek | CR 1000W | 99 | 00079 |
| 3700054 | IROQUOIS RIVER | CR 700S | 84.7 | 00080 |
| 3700055 | CURTIS Creek | CR 700S | 98.8 | 00081 |
| 3700056 | CURTIS Ditch | CR 600S | 93.4 | 00082 |
| 3700057 | CURTIS Creek | CR 325S | 92.4 | 00084 |
| 3700058 | CURTIS Creek | CR 400S | 92.5 | 00085 |
| 3700059 | IROQUOIS RIVER | CR 100S | 93 | 00088 |
| 3700060 | IROQUOIS RIVER | CR 300S | 91.4 | 00092 |
| 3700061 | RYAN Ditch | CR 150W | 79.8 | 00093 |
| 3700062 | RYAN Ditch | CR 250W | 94.5 | 00094 |

Table 1: Bridge Sufficiency Ratings**County Jasper****County Number 37**

| NBI # | Features Intersected | Facility Carried | Sufficiency Rating | County Bridge # |
|--------------|-----------------------------|-------------------------|---------------------------|------------------------|
| 3700063 | IROQUOIS RIVER | CR 400S | 93.9 | 00095 |
| 3700064 | IROQUOIS RIVER | CR 400W | 92.9 | 00096 |
| 3700065 | IROQUOIS RIVER | CR 100S | 83.9 | 00099 |
| 3700066 | OLIVER Ditch | CR 100S | 92.4 | 00100 |
| 3700067 | IROQUOIS RIVER | CR 400W | 63.6 | 00101 |
| 3700068 | RYAN Ditch | CR 200S | 94.4 | 00102 |
| 3700070 | RYAN Ditch | CR 210E | 92.4 | 00104 |
| 3700071 | RYAN DITCH | CR 20E | 91.4 | 00106 |
| 3700073 | IROQUOIS RIVER | CR 650W | 98 | 00111 |
| 3700074 | IROQUOIS RIVER | CR 700W | 91.5 | 00112 |
| 3700076 | IROQUOIS RIVER | CR 1000W | 100 | 00121 |
| 3700078 | IROQUOIS RIVER | CR 900W | 57.6 | 00123 |
| 3700079 | IROQUOIS RIVER | CR 800W | 98 | 00126 |
| 3700080 | OLIVER Ditch | CR 350W | 92.5 | 00132 |
| 3700081 | OLIVER Ditch | CR 200W | 90.4 | 00140 |
| 3700082 | OLIVER DITCH | DIVISION ROAD | 98 | 00144 |
| 3700083 | Branch of DAVISSON Ditch | CR 500N | 97 | 00146 |
| 3700084 | DAVISSON Ditch | CR 20W | 98 | 00147 |
| 3700085 | OLIVER Ditch | CR 100W | 94.4 | 00148 |
| 3700086 | RYAN DITCH | DIVISION ROAD | 92.5 | 00153 |
| 3700087 | Branch of OLIVER Ditch | CR 75E | 97.5 | 00156 |
| 3700088 | OLIVER DITCH | CR 75E | 92 | 00157 |
| 3700089 | DAVISSON Ditch | CR 400N | 91.1 | 00158 |
| 3700090 | OLIVER Ditch | CR 400N | 85.7 | 00159 |
| 3700091 | MOFFITT Ditch | CR 830W | 97 | 00165 |
| 3700097 | DAVISSON Ditch | CR 200W | 92.5 | 00187 |
| 3700098 | WHEATFIELD Ditch | CR 900N | 87.3 | 00191 |
| 3700099 | WHEATFIELD Ditch | CR 100W | 98 | 00193 |
| 3700101 | DAVISSON DITCH | CR 100W | 73.8 | 00195 |

Table 1: Bridge Sufficiency Ratings**County Jasper****County Number 37**

| NBI # | Features Intersected | Facility Carried | Sufficiency Rating | County Bridge # |
|--------------|-----------------------------|-------------------------|---------------------------|------------------------|
| 3700103 | CARPENTER CREEK | CR 1730S | 15.7 | 00198 |
| 3700104 | HEILSHER Ditch | CR 500W | 100 | 00205 |
| 3700105 | SCHATLEY Ditch | CR 1000N | 90 | 00207 |
| 3700106 | SCHATLEY Ditch | CR 500W | 92.5 | 00208 |
| 3700107 | OLIVER Ditch | CR 550N | 98.9 | 00210 |
| 3700108 | OLIVER Ditch | CR 250E | 100 | 00211 |
| 3700110 | Branch WHEATFIELD Ditch | CR 100E | 98 | 00214 |
| 3700111 | OLIVER DITCH | CR 300E | 91.5 | 00215 |
| 3700112 | OLIVER Ditch | CR 400E | 81.9 | 00216 |
| 3700114 | HODGE DITCH | CR 680W | 95.9 | 00230 |
| 3700115 | TAYLOR Ditch | CR 900W | 91.7 | 00235 |
| 3700116 | TAYLOR Ditch | CR 950W | 87.4 | 00236 |
| 3700117 | TAYLOR Ditch | CR 1100W | 100 | 00238 |
| 3700118 | DEHAAN Ditch | CR 1100W | 92.4 | 00239 |
| 3700119 | DEHAAN Ditch | CR 1000W | 91.5 | 00240 |
| 3700120 | DEHAAN Ditch | CR 950W | 98 | 00242 |
| 3700122 | SCHATLEY Ditch | CR 1300N | 94.5 | 00251 |
| 3700124 | WHEATFIELD Ditch | CR 100W | 90.4 | 00256 |
| 3700125 | HODGE DITCH | CR 400W | 96.9 | 00261 |
| 3700126 | COOK DITCH | CR 1700N | 74.1 | 00263 |
| 3700128 | HODGE DITCH | CR 500W | 86 | 00265 |
| 3700130 | WHEATFIELD Ditch | CR 300W | 92.4 | 00269 |
| 3700131 | WHEATFIELD Ditch | CR 200W | 99.9 | 00274 |
| 3700132 | DAVIS DITCH | CR 1500N | 64.5 | 00281 |
| 3700139 | GUSHWA Ditch | CR 1100S | 92.5 | 00294 |
| 3700141 | OLIVER Ditch | CR 50N | 98 | 00297 |
| 3700146 | BRANCH OF CURTIS CREEK | CR 600S | 76.2 | 00350 |
| 3700152 | HUNTER Lateral | CR 1500S | 100 | 00351 |
| 3700156 | HUNTER Lateral | CR 1400S | 98 | 00352 |

Table 1: Bridge Sufficiency Ratings**County Jasper****County Number 37**

| NBI # | Features Intersected | Facility Carried | Sufficiency Rating | County Bridge # |
|--------------|-----------------------------|-------------------------|---------------------------|------------------------|
| 3700154 | HUNTER Lateral | CR 1300S | 91.5 | 00353 |
| 3700155 | ANTRIM Ditch | CR 600E | 92.4 | 00354 |
| 3700157 | OPEN Drain | CR 1900S | 99 | 00355 |
| 3700158 | KIRKPATRICK Ditch | CR 1800S | 98 | 00356 |
| 3700159 | HEILSHER Ditch | CR 300W | 100 | 00357 |
| 3700147 | CARPENTER Creek | BROWN St | 92.5 | 01001 |
| 3700148 | CARPENTER Creek | KENTUCKY St | 83.7 | 01002 |
| 3700149 | CARPENTER Creek | BRUEL St | 82.5 | 01003 |
| 3700150 | IROQUOIS RIVER | GRACE STREET | 94.4 | 02001 |
| 3700151 | IROQUOIS RIVER | COLLEGE AVENUE | 99.9 | 02002 |

126 Total Bridges in County

Table 1: Bridge Sufficiency Ratings**County Jay****County Number 38**

| NBI # | Features Intersected | Facility Carried | Sufficiency Rating | County Bridge # |
|--------------|-----------------------------|-------------------------|---------------------------|------------------------|
| 3800162 | CAMP RUN Creek | CR 850N | 99 | 00001 |
| 3800152 | LOBLOLLY Creek | CR 125W | 81.5 | 00003 |
| 3800192 | GOSS-SWITZER Ditch | BLUFFTON Rd | 43.9 | 00006 |
| 3800190 | WABASH River | CR 700E | 74.3 | 00008 |
| 3800193 | WABASH River Overflow | CR 750E | 90.5 | 00009 |
| 3800188 | WABASH River | CR 750E | 96 | 00010 |
| 3800214 | SCHINDLER Creek | CR 650E | 87.5 | 00011 |
| 3800189 | WABASH River | STATE LINE Rd | 100 | 00013 |
| 3800187 | J.J. ADAMS Ditch | CR 800N | 75.5 | 00014 |
| 3800166 | LIMBERLOST Creek | CR 250E | 94.5 | 00015 |
| 3800165 | LIMBERLOST Creek | CR 800N | 91.5 | 00016 |
| 3800156 | LOBLOLLY Creek | CR 250W | 91.5 | 00021 |
| 3800157 | VOTAW Ditch | CR 250W | 89 | 00022 |
| 3800160 | LOBLOLLY Creek | CR 375W | 81.5 | 00023 |
| 3800161 | CAMP RUN Creek | CR 800N | 93 | 00025 |
| 3800110 | HAINES Creek | CR 1025W | 89.2 | 00026 |
| 3800112 | BEAVER Creek | CR 1025W | 78.7 | 00027 |
| 3800144 | BEAR Creek | CR 650N | 91.4 | 00030 |
| 3800200 | OAKLEY Ditch | CR 200E | 90.7 | 00031 |
| 3800215 | OAKLEY Ditch | CR 650N | 89 | 00032 |
| 3800167 | LIMBERLOST Creek | CR 350E | 92.5 | 00034 |
| 3800002 | SHERMAN Ditch | STATE LINE Rd | 98 | 00035 |
| 3800211 | SHERMAN Ditch | STATE LINE Rd | 91.5 | 00036 |
| 3800168 | LIMBERLOST Creek | CR 600N | 91.5 | 00037 |
| 3800216 | HAINES Creek | CR 750W | 91 | 00042 |
| 3800217 | Branch of HAINES Creek | CR 750W | 0 | 00043 |
| 3800197 | HAINES Creek | CR 550N | 97 | 00044 |
| 3800111 | BEAVER Creek | CR 600N | 90.9 | 00046 |
| 3800105 | SALAMONIE River | CR 450N | 100 | 00050 |

Table 1: Bridge Sufficiency Ratings**County Jay****County Number 38**

| NBI # | Features Intersected | Facility Carried | Sufficiency Rating | County Bridge # |
|--------------|-----------------------------|-------------------------|---------------------------|------------------------|
| 3800220 | BEAR Creek | CR 500N | | 00054 |
| 3800147 | BEAR Creek | CR 150E | 89.4 | 00055 |
| 3800169 | LIMBERLOST Creek | CR 500N | 92 | 00057 |
| 3800170 | LIMBERLOST Creek | CR 450E | 85.9 | 00058 |
| 3800171 | LIMBERLOST Creek | CR 550E | 91.5 | 00059 |
| 3800173 | LIMBERLOST Creek | CR 700E | 91.4 | 00061 |
| 3800175 | LIMBERLOST Creek | CR 850E | 53.8 | 00062 |
| 3800174 | LIMBERLOST Creek | CR 400N | 94.5 | 00063 |
| 3800180 | WILSON Creek | CR 400N | 93 | 00064 |
| 3800181 | FRANKS Drain | CR 400N | 86 | 00065 |
| 3800198 | ROSER Ditch | CR 450E | 95 | 00066 |
| 3800151 | ROSER Ditch | CR 450E | 91.5 | 00067 |
| 3800150 | BEAR Creek | CR 400N | 93 | 00068 |
| 3800201 | TWO MILE Creek | CR 350N | 89.8 | 00072 |
| 3800101 | SALAMONIE River | CR 750W | 96 | 00078 |
| 3800100 | WALLING Ditch | WALNUT CORNER Rd | 98 | 00079 |
| 3800202 | CRING Ditch | CR 300N | 98.9 | 00080 |
| 3800203 | FREEMEYER Ditch | CR 300N | 97.4 | 00081 |
| 3800184 | FRANKS Drain | CR 600E | 60.2 | 00082 |
| 3800204 | FRANKS Drain | CR 300N | 97.9 | 00083 |
| 3800205 | WILSON Creek | CR 300N | 98.8 | 00085 |
| 3800206 | LIMBERLOST Creek | CR 300N | 93.8 | 00086 |
| 3800176 | LIMBERLOST Creek | STATE LINE Rd | 89.9 | 00087 |
| 3800177 | LIMBERLOST Creek | STATE LINE Rd | 97 | 00088 |
| 3800093 | WEHRLY Ditch | CR 350W | 34.9 | 00093 |
| 3800094 | WEHRLY Ditch | CR 400W | 67.2 | 00094 |
| 3800095 | SALAMONIE River | CR 500W | 94.5 | 00095 |
| 3800096 | SALAMONIE River | CR 600W | 94.5 | 00099 |
| 3800099 | SALAMONIE River | CR 200N | 91.4 | 00100 |

Table 1: Bridge Sufficiency Ratings**County Jay****County Number 38**

| NBI # | Features Intersected | Facility Carried | Sufficiency Rating | County Bridge # |
|--------------|-----------------------------|-------------------------|---------------------------|------------------------|
| 3800124 | BROOKS Creek | CR 150N | 85.2 | 00102 |
| 3800119 | MUD Creek | CR 200N | 41.4 | 00103 |
| 3800115 | TWO MILE Creek | CR 200N | 92.5 | 00106 |
| 3800121 | MUD Creek | CR 1100W | 35.4 | 00110 |
| 3800097 | GLEN MILLER Ditch | CR 600W | 93 | 00113 |
| 3800210 | GLEN MILLER Ditch | CR 600W | 93.5 | 00114 |
| 3800092 | WEHRLY Ditch | CR 300W | 93.5 | 00116 |
| 3800091 | WEHRLY Ditch | CR 200W | 85.9 | 00117 |
| 3800034 | C.S. SIMPSON Ditch | CR 400E | 91.5 | 00118 |
| 3800086 | SALAMONIE River | CR 75S | 76.8 | 00126 |
| 3800087 | SALAMONIE River | DIVISION Rd | 100 | 00127 |
| 3800088 | WIKEL Ditch | CR 50S | 94.5 | 00128 |
| 3800222 | SALAMONIE River | WEILER-WILSON TRL | | 00129 |
| 3800125 | BROOKS Creek | CR 50S | 99 | 00130 |
| 3800122 | MUD Creek | DIVISION Rd | 89 | 00131 |
| 3800089 | WIKEL Ditch | CR 100S | 93 | 00132 |
| 3800090 | WIKEL Ditch | CR 400W | 91.5 | 00133 |
| 3800082 | SALAMONIE River | BLAINE Pike | 68.1 | 00138 |
| 3800083 | SALAMONIE River | SEVENTH St | 82 | 00139 |
| 3800033 | SALAMONIE River | CR 300E | 95.9 | 00141 |
| 3800035 | SALAMONIE River | CR 425E | 100 | 00143 |
| 3800038 | BAILEY Ditch | CR 500E | 94.5 | 00144 |
| 3800039 | BAILEY Ditch | CR 600E | 88.9 | 00145 |
| 3800040 | McLAUGHLINS Ditch | CR 600E | 74.9 | 00146 |
| 3800026 | SIMPSON Creek | STATE LINE Rd | 92.5 | 00148 |
| 3800037 | SALAMONIE River | CR 200S | 91.5 | 00152 |
| 3800036 | BERGER Ditch | CR 200S | 83.4 | 00153 |
| 3800061 | LITTLE SALAMONIE River | CR 200S | 86.8 | 00154 |
| 3800073 | GOLF Brook | CR 200S | 77.6 | 00155 |

Table 1: Bridge Sufficiency Ratings**County Jay****County Number 38**

| NBI # | Features Intersected | Facility Carried | Sufficiency Rating | County Bridge # |
|--------------|-----------------------------|-------------------------|---------------------------|------------------------|
| 3800081 | BUTTERNUT Creek | CR 200S | 82.2 | 00157 |
| 3800129 | BROOKS Creek | CR 700W | 93.5 | 00159 |
| 3800127 | BROOKS Creek | CR 800W | 81.5 | 00160 |
| 3800126 | BROOKS Creek | CR 200S | 92.9 | 00162 |
| 3800130 | BROOKS Creek | CR 300S | 76.5 | 00166 |
| 3800131 | Branch of BROOKS Creek | CR 350S | 90 | 00168 |
| 3800132 | BROOKS Creek | COMO Rd | 89 | 00169 |
| 3800133 | BROOKS Creek | CR 350S | 100 | 00171 |
| 3800079 | BUTTERNUT Creek | CR 350S | 93.5 | 00172 |
| 3800060 | LITTLE SALAMONIE River | CR 300S | 93.5 | 00174 |
| 3800062 | LITTLE SALAMONIE River | CR 300E | 66.4 | 00177 |
| 3800063 | LITTLE SALAMONIE River | CR 300E | 97 | 00178 |
| 3800044 | SALAMONIE River | CR 300S | 93.5 | 00179 |
| 3800029 | SIMPSON Creek | CR 400S | 60 | 00181 |
| 3800057 | SALAMONIE River | CR 750E | 97 | 00182 |
| 3800056 | SALAMONIE River | CR 700E | 72.4 | 00183 |
| 3800055 | SALAMONIE River | CR 650E | 97 | 00184 |
| 3800052 | SALAMONIE River | CR 550E | 87.5 | 00189 |
| 3800045 | SALAMONIE River | CR 400S | 92.5 | 00190 |
| 3800046 | WALNUT Creek | CR 400S | 96 | 00191 |
| 3800047 | WALNUT Creek | CR 475E | 99 | 00192 |
| 3800069 | LITTLE SALAMONIE River | CR 300E | 84.5 | 00193 |
| 3800064 | LITTLE SALAMONIE River | CR 400S | 71.8 | 00194 |
| 3800077 | BUTTERNUT Creek | CR 450S | 78 | 00195 |
| 3800078 | BUTTERNUT Creek | CR 400S | 88.5 | 00196 |
| 3800138 | PURSIFULL Ditch | CR 300W | 97 | 00197 |
| 3800137 | PURSIFULL Ditch | MT PLEASANT Rd | 86 | 00198 |
| 3800135 | PURSIFULL Ditch | CR 425W | 78.9 | 00200 |
| 3800134 | BROOKS Creek | CR 400S | 76.8 | 00201 |

Table 1: Bridge Sufficiency Ratings**County Jay****County Number 38**

| NBI # | Features Intersected | Facility Carried | Sufficiency Rating | County Bridge # |
|--------------|-----------------------------|-------------------------|---------------------------|------------------------|
| 3800139 | PURSIFULL Ditch | CR 500S | 97 | 00206 |
| 3800075 | D.Y. FLESHER Ditch | CR 100W | 87.2 | 00208 |
| 3800074 | D.Y. FLESHER Ditch | CR 550S | 94.2 | 00209 |
| 3800065 | LAWSON Ditch | CR 500S | 88.9 | 00211 |
| 3800066 | LITTLE SALAMONIE River | CR 500S | 83 | 00214 |
| 3800048 | WALNUT Creek | CR 500S | 91.5 | 00217 |
| 3800049 | WALNUT Creek | TREATY LINE Rd | 91.5 | 00218 |
| 3800058 | WARNOCK Ditch | CR 500S | 93 | 00219 |
| 3800054 | MADISON Creek | CR 650E | 97 | 00220 |
| 3800050 | WALNUT Creek | CR 600S | 91.5 | 00224 |
| 3800218 | Branch of LAWSON Ditch | BOUNDARY PIKE Rd | 91 | 00225 |
| 3800068 | Branch of LAWSON Ditch | CR 650S | 57 | 00226 |
| 3800008 | P. HOPPESS Ditch | CR 600S | 87.9 | 00228 |
| 3800009 | DILL Ditch | CR 600S | 79.7 | 00236 |
| 3800001 | HALFWAY Creek | CR 1250W | 99 | 00237 |
| 3800003 | HALFWAY Creek | CR 1150W | 77.2 | 00239 |
| 3800004 | HALFWAY Creek | CR 700S | 78 | 00240 |
| 3800005 | HALFWAY Creek | CR 700S | 91.5 | 00241 |
| 3800213 | HALFWAY Creek | CR 1000W | 98 | 00243 |
| 3800014 | BEASON FOX Ditch | CR 500W | 97 | 00244 |
| 3800013 | BEASON FOX Ditch | CR 450W | 97 | 00245 |
| 3800024 | LINDLEY JORDAN Creek | STATE LINE Rd | 86.9 | 00248 |
| 3800025 | LINDLEY JORDAN Creek | CR 800S | 80 | 00249 |
| 3800023 | LINDLEY JORDAN Creek | CR 700E | 97 | 00251 |
| 3800020 | HOTMIRE Ditch | CR 100E | 80 | 00253 |
| 3800018 | DAYS Creek | CR 250W | 81.1 | 00255 |
| 3800017 | DAYS Creek | COMO Rd | 78 | 00256 |
| 3800012 | BEASON FOX Ditch | CR 800S | 58.9 | 00257 |
| 3800010 | O.G. WISE Ditch | CR 900S | 90 | 00259 |

Table 1: Bridge Sufficiency Ratings**County Jay****County Number 38**

| NBI # | Features Intersected | Facility Carried | Sufficiency Rating | County Bridge # |
|--------------|-----------------------------|-------------------------|---------------------------|------------------------|
| 3800011 | BEASON FOX Ditch | CR 900S | 81.5 | 00260 |
| 3800015 | DAYS Creek | CR 900S | 85 | 00262 |
| 3800016 | MENDENHALL Ditch | CR 900S | 89.5 | 00263 |
| 3800019 | HOTMIRE Ditch | CR 900S | 92.4 | 00264 |
| 3800021 | PORTER Creek | CR 900S | 88.9 | 00265 |
| 3800022 | LINDLEY JORDAN Creek | CR 900S | 84.4 | 00266 |
| 3800219 | HALFWAY Creek | CR 700S | 94.5 | 00270 |
| 3800030 | SIMPSON Creek | FORT RECOVERY Rd | 86.6 | 00272 |
| 3800163 | HASKINS Run | CR 550W | 91.5 | 00275 |
| 3800059 | LITTLE SALAMONIE River | BOUNDARY Pk | 82 | 00277 |
| 3800195 | SALAMONIE River | SHIP St | 98.9 | 00501 |
| 3800196 | SALAMONIE River | WAYNE St | 67.6 | 00502 |
| 3800207 | REDKEY Run | BELL Ave | 91.5 | 00601 |
| 3800208 | REDKEY Run | DELAWARE St | 91.5 | 00602 |
| 3800209 | REDKEY Run | HARRISON St | 92.5 | 00603 |
| 3800221 | REDKEY RUN | HIGH & GEORGE STRS | 0 | 00604 |
| 3800043 | SALAMONIE River | WOOD St | 86 | 00701 |
| 3800042 | SALAMONIE River | HARRISON St | 86.9 | 00702 |

163 Total Bridges in County

Table 1: Bridge Sufficiency Ratings**County Jefferson****County Number 39**

| NBI # | Features Intersected | Facility Carried | Sufficiency Rating | County Bridge # |
|--------------|-----------------------------|-------------------------|---------------------------|------------------------|
| 3900096 | CROOKED Creek | FIFTH St | 10.5 | 00001 |
| 3900097 | CROOKED Creek | MULBERRY St | 96 | 00002 |
| 3900098 | CROOKED Creek | MILTON St | 100 | 00003 |
| 3900099 | CROOKED Creek | JEFFERSON St | 93.7 | 00004 |
| 3900101 | CROOKED Creek | West St | 97 | 00006 |
| 3900003 | RAMSEY Creek | THOMPSON Rd | 91.4 | 00007 |
| 3900004 | BIG SALUDA Creek | CR 550W | 97 | 00008 |
| 3900103 | Branch of CAMP Creek | MARBLE HILL Rd | 96.9 | 00009 |
| 3900005 | E Fk FOURTEEN MILE Creek | CR 900S | 86.9 | 00010 |
| 3900006 | Branch of LITTLE Creek | CR 860W | 80.7 | 00011 |
| 3900007 | W Fk FOURTEEN MILE Creek | NEW BETHEL Rd | 53.1 | 00012 |
| 3900008 | Little Creek | ROGERS Rd | 79.8 | 00013 |
| 3900009 | HARBERTS Creek | CR 533W | 97 | 00014 |
| 3900104 | Branch of SALUDA Creek | SALUDA-PAYNESVILLE | 69.8 | 00015 |
| 3900105 | HARBERTS Creek | CR 430N | 18.4 | 00018 |
| 3900010 | BIG CLIFTY Creek | DEPUTY Pk | 85.8 | 00019 |
| 3900011 | HARBERTS Creek | DEPUTY Pk | 89.9 | 00020 |
| 3900012 | HARBERTS Creek | DEPUTY Pk | 86.9 | 00021 |
| 3900013 | HARBERTS Creek | DEPUTY Pk | 99.9 | 00022 |
| 3900014 | HARBERTS Creek | DEPUTY Pk | 96 | 00023 |
| 3900015 | HARBERTS Creek | DEPUTY Pk | 90.4 | 00025 |
| 3900016 | BIG Creek | DEPUTY Pk | 96.7 | 00026 |
| 3900017 | Branch of BIG Creek | DEPUTY Pk | 94.4 | 00027 |
| 3900018 | HARBERTS Creek | DEPUTY Pk | 68.4 | 00028 |
| 3900019 | LEWIS Creek | DEPUTY Pk | 87.7 | 00029 |
| 3900020 | BIG Creek | CR 1350W | 46.2 | 00030 |
| 3900021 | HENSLEY Creek | CR 500N | 76.9 | 00031 |
| 3900022 | MUSCATATUCK River | DIXON FORD Rd | 100 | 00032 |
| 3900023 | THOMPSON Branch | THOMPSON Rd | 87.9 | 00033 |

Table 1: Bridge Sufficiency Ratings**County Jefferson****County Number 39**

| NBI # | Features Intersected | Facility Carried | Sufficiency Rating | County Bridge # |
|--------------|-----------------------------|-------------------------|---------------------------|------------------------|
| 3900024 | CHICKEN Run Creek | THOMPSON Rd | 87.2 | 00034 |
| 3900025 | CAMP Creek | CR 1000N | 93 | 00038 |
| 3900114 | LEWIS Creek | BLAKE Rd | 0 | 00039 |
| 3900027 | THOMPSON Branch | CR 600W | 96 | 00040 |
| 3900111 | Little Creek | POLK Rd | 99.00 | 00041 |
| 3900029 | BIG Creek | CR 1230W | 94.5 | 00043 |
| 3900030 | WALTON Creek | CR 425N | 57.2 | 00044 |
| 3900031 | WALTON Creek | CRADDOCK Rd | 30.2 | 00045 |
| 3900032 | Fork of BIG Creek | CR 766W | 99 | 00046 |
| 3900033 | BIG CLIFTY Creek | BLACK Rd | 97 | 00047 |
| 3900034 | CHAIN MILL Creek | RIVER BOTTOM Rd | 100 | 00048 |
| 3900035 | BIG SALUDA Creek | PROSPECT Rd | 86.9 | 00049 |
| 3900036 | BIG SALUDA Creek | RIVER BOTTOM Rd | 75.7 | 00059 |
| 3900037 | BIG Creek | BREEDING Rd | 81.2 | 00060 |
| 3900038 | MARBLE Creek | CR 1100N | 48 | 00066 |
| 3900039 | CAMP Creek | CR 650W-REYNOLDS | 100 | 00067 |
| 3900040 | CAMP Creek | CR 700W | 96.9 | 00068 |
| 3900041 | Middle FORK Creek | BREEDING Rd | 91.4 | 00069 |
| 3900042 | INDIAN-KENTUCK Creek | BARBERSVILLE Rd | 67.2 | 00082 |
| 3900043 | DRY Fork Creek | LOWER DRY FORK Rd | 91.9 | 00083 |
| 3900044 | CROOKED Creek | CR 40E-HATCHER HIL | 97 | 00090 |
| 3900045 | CROOKED Creek | Old SR 62 CONNECT | 91.1 | 00091 |
| 3900046 | W Fk INDIAN-KENTUCK Cr | CAMP MEETING Rd | 52.5 | 00092 |
| 3900047 | W Fk INDIAN-KENTUCK Cr | Thornton Rd. | 97 | 00093 |
| 3900048 | INDIAN-KENTUCK Creek | LONNIS HILL Rd | 100 | 00095 |
| 3900050 | DRY Fork Creek | CHINA-MANVILLE Rd | 86.8 | 00098 |
| 3900051 | W Fk INDIAN-KENTUCK Cr | China-Manville Rd | 92.9 | 00099 |
| 3900052 | W Fk INDIAN-KENTUCK Cr | CHINA-MANVILLE Rd | 87 | 00100 |
| 3900053 | INDIAN-KENTUCK Creek | CHINA-MANVILLE Rd | 86.8 | 00101 |

Table 1: Bridge Sufficiency Ratings**County Jefferson****County Number 39**

| NBI # | Features Intersected | Facility Carried | Sufficiency Rating | County Bridge # |
|--------------|-----------------------------|-------------------------|---------------------------|------------------------|
| 3900054 | BRUSHY FORK Creek | BRUSHY FORK Rd | 90.3 | 00102 |
| 3900055 | BRUSHY FORK Creek | BRUSHY FORK Rd | 75.9 | 00103 |
| 3900056 | Little BRUSHY FORK Creek | BRUSHY FORK Rd | 52.8 | 00104 |
| 3900057 | BRUSHY FORK Creek | BRUSHY FORK Rd | 97 | 00106 |
| 3900058 | BRUSHY FORK Creek | SUGAN HOLLOW Rd | 80 | 00107 |
| 3900059 | EAGLE HOLLOW | EAGLE HOLLOW Rd | 21.1 | 00108 |
| 3900060 | W Fk INDIAN-KENTUCK Cr | WOLF RUN Rd | 91.4 | 00109 |
| 3900061 | INDIAN-KENTUCK Creek | B~BURG-MANVILLE | 77.9 | 00110 |
| 3900062 | Little DOE Run | DOE RUN Rd | 77.6 | 00111 |
| 3900063 | Branch of DRY FORK Creek | DOE RUN Rd | 95.8 | 00112 |
| 3900064 | DRY Fork Creek | VERNON RIDGE Rd | 100 | 00113 |
| 3900065 | Small Trib OHIO River | BEE CAMP Rd | 65.4 | 00114 |
| 3900066 | WOLF Run | WOLF RUN Rd | 88.9 | 00115 |
| 3900067 | Branch of WOLF Run | WOLF RUN Rd | 94.4 | 00116 |
| 3900068 | W Fk FOURTEEN MILE Cr | CR 700S-ARBUCKLE | 100 | 00124 |
| 3900071 | CHICKEN Run Creek | CHICKEN RUN Rd | 96 | 00134 |
| 3900072 | LEWIS Creek | CR 1250W | 42.3 | 00136 |
| 3900073 | DRY Branch LEWIS Creek | CR 1250W | 79.9 | 00137 |
| 3900074 | LEWIS Creek | HENRY Rd | 41.1 | 00138 |
| 3900075 | HARBERTS Creek | CR 400N | 97 | 00139 |
| 3900115 | Fork of BIG Creek | CR 425N | 0 | 00140 |
| 3900078 | HENSLEY Creek | RECTOR Rd | 76.9 | 00142 |
| 3900116 | Little DOE Run | LITTLE DOE RUN Rd | 0 | 00143 |
| 3900112 | MOLLYS Run | BR~BURG-MANVILLE | 99 | 00144 |
| 3900081 | DOG Run | MARTIN Rd | 51.2 | 00145 |
| 3900082 | WOLF Run | WOLF RUN Rd | 84.9 | 00146 |
| 3900117 | NEILS Creek | CR 1130W | 0 | 00147 |
| 3900084 | WALTON Creek | CR 410 N | 97 | 00149 |
| 3900085 | Little BRUSHY FORK Creek | CR 850E | 97 | 00150 |

Table 1: Bridge Sufficiency Ratings**County Jefferson****County Number 39**

| NBI # | Features Intersected | Facility Carried | Sufficiency Rating | County Bridge # |
|--------------|-----------------------------|-------------------------|---------------------------|------------------------|
| 3900086 | SEALS FORK | EAST PRONG Rd | 97 | 00151 |
| 3900113 | WILSON FORK | EAST PRONG RD. | 98.9 | 00152 |
| 3900089 | Branch of BRUSHY FORK Cr | Dow Ridge Rd. | 97 | 00154 |
| 3900090 | W Fk INDIAN-KENTUCK Cr | West FORK Rd | 97 | 00155 |
| 3900091 | W Fk INDIAN-KENTUCK Cr | Thornton Rd. | 97 | 00156 |
| 3900092 | Trib to CANAAN Branch | Barbersville Rd. | 98 | 00157 |
| 3900093 | CANAAN Br INDIAN-KENTUCK | Barbersville Rd. | 94 | 00158 |
| 3900102 | Fork of BEAR Creek | CR 900N | 43.1 | 00160 |
| 3900001 | Little CANEY FORK | CR 1100W | 100 | 00161 |
| 3900002 | WOODS Fk 14 MILE Creek | CR 350S | 39.6 | 00162 |
| 3900107 | Branch of DRY FORK Creek | UPPER DRY FORK RD. | 96 | 00165 |
| 3900108 | Branch of BIG Creek | GRANGE HALL Rd | 99.6 | 00166 |
| 3900109 | Branch of LITTLE Creek | POLK Rd | 100.0 | 00167 |
| 3900110 | Unnamed Waterway | East Street | 57 | 00170 |

101 Total Bridges in County

Table 1: Bridge Sufficiency Ratings**County Jennings****County Number 40**

| NBI # | Features Intersected | Facility Carried | Sufficiency Rating | County Bridge # |
|--------------|-----------------------------|-------------------------|---------------------------|------------------------|
| 4000001 | ROCK Creek | CR 950N | 85.9 | 00001 |
| 4000002 | ROCK Creek | CR 900W | 41.2 | 00002 |
| 4000003 | ROCK Creek | CR 750N | 67.9 | 00003 |
| 4000004 | NETTLE Creek | CR 750N | 89.9 | 00004 |
| 4000005 | ROCK Creek | CR 650N | 97 | 00005 |
| 4000006 | NETTLE Creek | CR 660N | 68.9 | 00006 |
| 4000007 | BEAR Creek | CR 900N | 23.5 | 00007 |
| 4000205 | BEAR Creek | CR 400W | 0 | 00008 |
| 4000009 | BEAR Creek | CR 500W | 94.4 | 00009 |
| 4000010 | MUTTON Creek | CR 600W | 88.8 | 00010 |
| 4000011 | MUTTON Creek | CR 700W | 99 | 00011 |
| 4000012 | SIX MILE Creek | CR 300N | 67.9 | 00012 |
| 4000013 | MUTTON Creek | CR 300N | 53.4 | 00013 |
| 4000014 | Little MUTTON Creek | CR 300N | 55.7 | 00014 |
| 4000201 | MUTTON Creek | CR 400N | 0 | 00015 |
| 4000016 | TWO MILE Creek | CR 400W | 23.8 | 00016 |
| 4000017 | SIX MILE Creek | CR 175N | 42.2 | 00017 |
| 4000202 | MUTTON Creek | CR 200N | 0 | 00018 |
| 4000019 | STORM Creek | CR 100N | 28.1 | 00019 |
| 4000020 | MUTTON Creek | CR 900W | 100 | 00020 |
| 4000021 | STORM Creek | CR 900W | 89.9 | 00021 |
| 4000022 | SIX MILE Creek | CR 350N | 89.9 | 00022 |
| 4000125 | BEAR Creek | CR 200E | 66.1 | 00023 |
| 4000023 | FISH Creek | CR 75W | 36.2 | 00024 |
| 4000024 | SAND Creek | CR 575W | 6.5 | 00025 |
| 4000025 | WYALOOSING Creek | CR 680N | 88.8 | 00026 |
| 4000026 | WYALOOSING Creek | CR 950N | 100 | 00027 |
| 4000027 | SIX MILE Creek | CR 300W | 100 | 00028 |
| 4000028 | SAND Creek | CR 250W | 28.1 | 00029 |

Table 1: Bridge Sufficiency Ratings**County Jennings****County Number 40**

| NBI # | Features Intersected | Facility Carried | Sufficiency Rating | County Bridge # |
|--------------|-----------------------------|-------------------------|---------------------------|------------------------|
| 4000029 | WYALOOSING Creek | CR 850N | 95.5 | 00030 |
| 4000126 | RATTAIL Creek | CR 850N | 100 | 00031 |
| 4000030 | RATTAIL Creek | CR 300W | 99 | 00032 |
| 4000031 | WYALOOSING Creek | CR 315W | 100 | 00033 |
| 4000032 | RATTAIL Creek | CR 710N | 36 | 00034 |
| 4000206 | Branch of SAND Creek | CR 675N | 0 | 00035 |
| 4000035 | FISH Creek | CR 450N | 100 | 00037 |
| 4000036 | LONG Branch | CR 650N | 75.2 | 00038 |
| 4000037 | SAND Creek | CR 800N | 86.9 | 00039 |
| 4000038 | PLEASANT Run | CR 475E | 85.9 | 00040 |
| 4000039 | DEER Creek | CR 90E | 62.2 | 00041 |
| 4000040 | PLEASANT Run | CR 300E | 72.9 | 00042 |
| 4000041 | BRUSH Creek | CR 450E | 88.6 | 00043 |
| 4000042 | VERNON Fk MUSCATATUCK R | CR 450E | 87.4 | 00044 |
| 4000043 | BEAR Creek | CR 300E | 99 | 00045 |
| 4000044 | BEAR Creek | CR 400E | 100 | 00046 |
| 4000045 | PLEASANT Run | CR 550E | 89.8 | 00047 |
| 4000046 | BRUSH Creek | CR 675E | 100 | 00048 |
| 4000047 | FINCH Branch | CR 860N | 44.4 | 00049 |
| 4000048 | FLATROCK Creek | CR 1225N | 43.5 | 00050 |
| 4000049 | VERNON Fk MUSCATATUCK R | CR 1220N | 99 | 00051 |
| 4000050 | South Fork VERNON Fork | CR 560E | 60.6 | 00052 |
| 4000207 | CROOKED Creek | CR 500E | 0 | 00053 |
| 4000052 | South Fork VERNON Fork | CR 500E | 99 | 00054 |
| 4000053 | BRUSH Creek | CR 750E | 55.4 | 00055 |
| 4000054 | BEAR Creek | CR 800N | 41.9 | 00057 |
| 4000208 | ICE Creek | CR 975N | 0 | 00058 |
| 4000057 | LEATHERWOOD Creek | CR 750E | 99 | 00061 |
| 4000058 | RUSH Branch | CR 780E | 98 | 00063 |

Table 1: Bridge Sufficiency Ratings**County Jennings****County Number 40**

| NBI # | Features Intersected | Facility Carried | Sufficiency Rating | County Bridge # |
|--------------|-----------------------------|-------------------------|---------------------------|------------------------|
| 4000059 | Little GRAHAM Creek | CR 800E | 24.4 | 00064 |
| 4000060 | South Fork VERNON Fork | RIPLEY St | 60.8 | 00065 |
| 4000061 | South Fork VERNON Fork | CR 190E | 83.4 | 00066 |
| 4000062 | GRAHAM Creek | CR 200S | 96 | 00067 |
| 4000063 | GRAHAM Creek | CR 600E | 94.4 | 00068 |
| 4000064 | BIG GRAHAM Creek | CR 500S | 88.9 | 00070 |
| 4000065 | POLLY Branch | CR 500S | 99.8 | 00071 |
| 4000066 | TEA Creek | CR 600S | 58.9 | 00072 |
| 4000067 | DAVIES Branch | CR 120W | 55.1 | 00074 |
| 4000068 | BEAR Creek | CR 75W | 53.7 | 00075 |
| 4000069 | BIG GRAHAM Creek | CR 800S | 46.6 | 00076 |
| 4000070 | BEAR Creek | CR 800S | 68.9 | 00077 |
| 4000071 | Fork of BEAR Creek | CR 200E | 49.2 | 00078 |
| 4000072 | TURKEY Run | CR 400S | 99 | 00080 |
| 4000209 | TURKEY Run | CR 130E | 0 | 00081 |
| 4000074 | BEAR Creek | CR 600S | 27.3 | 00082 |
| 4000076 | BEAR Creek | CR 700S | 64.7 | 00084 |
| 4000077 | BIG GRAHAM Creek | CR 625S | 36.4 | 00085 |
| 4000078 | COFFEE Creek | COMMISKEY Pk | 34.2 | 00086 |
| 4000079 | TEA Creek | CR 650W | 57.9 | 00087 |
| 4000080 | Branch of TEA Creek | CR 650W | 43.4 | 00088 |
| 4000081 | Br VERNON Fk MUSCATATUCK | CR 70S | 86.8 | 00089 |
| 4000082 | VERNON Fk MUSCATATUCK R | CR 20W | 82.7 | 00090 |
| 4000083 | VERNON Fk MUSCATATUCK R | CR 20W | 87.5 | 00091 |
| 4000084 | VERNON Fk MUSCATATUCK R | CR 225W | 88.8 | 00092 |
| 4000085 | DUCK Branch | CR 200S | 65.6 | 00093 |
| 4000203 | POLLY Branch | CR 600W | 0 | 00094 |
| 4000087 | VERNON Fk MUSCATATUCK R | CR 150W | 94.4 | 00095 |
| 4000088 | VERNON Fk MUSCATATUCK R | CR 400W | 91.8 | 00096 |

Table 1: Bridge Sufficiency Ratings**County Jennings****County Number 40**

| NBI # | Features Intersected | Facility Carried | Sufficiency Rating | County Bridge # |
|--------------|-----------------------------|-------------------------|---------------------------|------------------------|
| 4000089 | BRUSHY Fork | CR 550W | 64.2 | 00097 |
| 4000090 | COFFEE Creek | COFFEE CREEK Rd | 100 | 00099 |
| 4000091 | VERNON Fk MUSCATATUCK R | CR 500S | 86.6 | 00100 |
| 4000093 | SIX MILE Creek | CR 500S | 98 | 00102 |
| 4000094 | SIX MILE Creek | CR 400S | 100 | 00103 |
| 4000095 | INDIAN Creek | CR 150S | 94.5 | 00104 |
| 4000096 | SIX MILE Creek | FOUR CORNERS Rd | 93.4 | 00105 |
| 4000099 | CANNA Creek | CR 1075S | 100 | 00108 |
| 4000100 | SLATE Creek | CR 1000S | 65.7 | 00109 |
| 4000101 | S Fk MUSCATATUCK River | CR 800W | 94.3 | 00110 |
| 4000102 | CANNA Creek | CR 900W | 97 | 00111 |
| 4000103 | SIX MILE Creek | CR 200S | 94.5 | 00112 |
| 4000104 | VERNON Fk MUSCATATUCK R | CR 900W | 94.4 | 00113 |
| 4000105 | SIX MILE Creek | BASE LINE Rd | 97 | 00114 |
| 4000106 | STORM Creek | BASE LINE Rd | 99 | 00115 |
| 4000107 | TWO MILE Creek | CR 520W | 84.4 | 00116 |
| 4000108 | SIX MILE Creek | CR 610W | 82.8 | 00117 |
| 4000132 | Branch of SIX MILE Creek | CR 200S | 22.2 | 00118 |
| 4000133 | SIX MILE Creek | CR 300S | 45.6 | 00119 |
| 4000134 | GUM LICK Creek | CR 900W | 94.5 | 00120 |
| 4000109 | SAND Creek | BASE LINE Rd | 84.2 | 00129 |
| 4000112 | NETTLE Creek | CR 780W | 44.4 | 00145 |
| 4000113 | SUGAR Creek | CR 900E | 24.1 | 00146 |
| 4000114 | STORM Creek | CR 150N | 57.5 | 00147 |
| 4000117 | GUM LICK Creek | CR 800W | 100 | 00152 |
| 4000118 | COFFEE Creek | CR 400W | 20 | 00153 |
| 4000120 | FISH Creek | CR 150E | 88.7 | 00157 |
| 4000121 | BEAR Creek | CR 950S | 24.7 | 00158 |
| 4000122 | CAMP Creek | CR 500S | 100 | 00159 |

Table 1: Bridge Sufficiency Ratings**County Jennings****County Number 40**

| NBI # | Features Intersected | Facility Carried | Sufficiency Rating | County Bridge # |
|--------------|-----------------------------|-------------------------|---------------------------|------------------------|
| 4000123 | BRUSH Cr RESERVOIR Splwy | CR 485N | 85.9 | 00160 |
| 4000124 | VERNON Fk MUSCATATUCK R | CR 740E | 94.4 | 00163 |
| 4000128 | CSX RR | BASE LINE Rd | 24.8 | 00167 |
| 4000135 | Br VERNON Fk MUSCATATUCK | CR 225W | 33.2 | 00170 |
| 4000204 | No Name Creek | W. LONG St | 0 | 00180 |
| 4000137 | BRUSH Creek | CR 625N | 93 | 00181 |
| 4000138 | ICE Creek | CR 400E | 93 | 00182 |
| 4000139 | LONG Branch | CR 600N | 50.2 | 00183 |
| 4000140 | TEA Creek | CR 650S | 37.7 | 00185 |
| 4000141 | ROCK Creek | CR 800N | 99 | 00186 |
| 4000142 | ROCK Creek | CR 900N | 100 | 00187 |
| 4000200 | Pleasant Run | CR 450E | 0 | 00200 |

128 Total Bridges in County

Table 1: Bridge Sufficiency Ratings**County Johnson****County Number 41**

| NBI # | Features Intersected | Facility Carried | Sufficiency Rating | County Bridge # |
|--------------|-----------------------------|-------------------------|---------------------------|------------------------|
| 4100001 | BARNES CREEK | CR 700 SOUTH | 80.6 | 00001 |
| 4100002 | GOOSE CREEK | CR 700 SOUTH | 86.9 | 00002 |
| 4100003 | BARNES CREEK | CR 600 SOUTH | 84.5 | 00003 |
| 4100004 | BARNES CREEK | CR 600 WEST | 81.5 | 00004 |
| 4100005 | SOUTH PRONG STOTTS CREEK | CR 625 WEST | 97 | 00005 |
| 4100006 | GOOSE CREEK | CR 525 SOUTH | 91.5 | 00006 |
| 4100007 | BUCKHART CREEK | CR 25 WEST | 88 | 00007 |
| 4100008 | GOOSE CREEK | CR 450 WEST | 87.9 | 00008 |
| 4100010 | GOOSE CREEK | CR 500 WEST | 78.3 | 00010 |
| 4100011 | INDIAN CREEK | CR 500 WEST | 86.9 | 00011 |
| 4100012 | INDIAN CREEK | CR 700 WEST | 76.9 | 00012 |
| 4100013 | INDIAN CREEK | CR 575W | 95.9 | 00013 |
| 4100014 | BUCKHART CREEK | CR 375 SOUTH | 98 | 00014 |
| 4100621 | BUCKHART CREEK | CR 100E | 56 | 00015 |
| 4100016 | NINEVEH CREEK | CR 100E | 91.3 | 00016 |
| 4100017 | BUCKHART CREEK | CR 200E | 87.4 | 00017 |
| 4100018 | HERRIOTTS CREEK | CR 550S | 91.5 | 00020 |
| 4100019 | HERRIOTTS CREEK | CR 325E | 96.8 | 00021 |
| 4100020 | BUCKHART CREEK | MAUXFERRY RD | 63.2 | 00023 |
| 4100021 | SUGAR CREEK | CR 550E (OLD US31) | 44.4 | 00026 |
| 4100022 | YOUNGS CREEK | CR 350 SOUTH | 86 | 00027 |
| 4100023 | AMITY DITCH | CR 300S | 98 | 00029 |
| 4100107 | AMITY DITCH | CR 550E | 84 | 00030 |
| 4100024 | SUGAR CREEK | CR 400 SOUTH | 83.8 | 00031 |
| 4100025 | YOUNGS CREEK | CR 400 SOUTH | 100 | 00032 |
| 4100026 | YOUNGS CREEK | CR 500 SOUTH | 98 | 00033 |
| 4100027 | BIG BLUE RIVER | CR 800 EAST | 89.1 | 00035 |
| 4100028 | YOUNGS CREEK | CR 250 S | 63.1 | 00036 |
| 4100030 | SUGAR CREEK | GREENSBURG ROAD | 85.8 | 00038 |

Table 1: Bridge Sufficiency Ratings**County Johnson****County Number 41**

| NBI # | Features Intersected | Facility Carried | Sufficiency Rating | County Bridge # |
|--------------|-----------------------------|-------------------------|---------------------------|------------------------|
| 4100031 | MOORES CREEK | CR 100W | 95.7 | 00039 |
| 4100032 | HURRICANE CREEK | CR 100N | 96.9 | 00040 |
| 4100033 | HURRICANE CREEK | CR 300N | 82.7 | 00041 |
| 4100034 | HURRICANE CREEK | CR 200N | 88.3 | 00042 |
| 4100035 | HURRICANE CREEK | CR 400E | 86 | 00043 |
| 4100036 | BRANCH OF YOUNGS CREEK | CR 200S | 99.9 | 00044 |
| 4100037 | YOUNGS CREEK | CR 200 NORTH | 77.6 | 00045 |
| 4100038 | BREWER DITCH | CR 200N | 99.9 | 00046 |
| 4100039 | YOUNGS CREEK | CENTERLINE RD | 69.6 | 00047 |
| 4100040 | BRANCH OF YOUNGS CREEK | CR 100S | 93.5 | 00048 |
| 4100041 | HENDERSON CREEK | CR 700 WEST | 94.5 | 00049 |
| 4100042 | ROBERTS DITCH | CR 225 WEST | 84.4 | 00053 |
| 4100043 | NORTH PRONG STOTTS CREEK | CR 150 NORTH | 84.4 | 00054 |
| 4100044 | HENDERSON CREEK | CR 150 NORTH | 99 | 00055 |
| 4100045 | HENDERSON CREEK | CR 750 WEST | 32.7 | 00056 |
| 4100046 | KOOTS FORK | CR 775 WEST | 48.7 | 00060 |
| 4100047 | SOUTH PRONG STOTTS CREEK | CR 575 WEST | 95 | 00061 |
| 4100048 | SOUTH PRONG STOTTS CREEK | CR 475 WEST | 85 | 00062 |
| 4100049 | NORTH PRONG STOTTS CREEK | DIVISION ROAD | 86 | 00063 |
| 4100050 | KOOTS CREEK | CR 300 SOUTH | 99 | 00064 |
| 4100051 | N BRANCH PRONG STOTTS CR | CR 100 NORTH | 90 | 00065 |
| 4100052 | NORTH PRONG STOTTS CREEK | CR 575 WEST | 80.5 | 00066 |
| 4100053 | TURKEY PEN CREEK | MORGANTOWN ROAD | 98.9 | 00068 |
| 4100622 | HONEY CREEK | MORGANTOWN ROAD | 76.2 | 00069 |
| 4100055 | CROOKED CREEK | CR 725 WEST | 85.4 | 00070 |
| 4100056 | CROOKED CREEK | CR 625 WEST | 49.2 | 00071 |
| 4100623 | BANTA CREEK | CR 375 NORTH | 100 | 00072 |
| 4100057 | HONEY CREEK | SMITH VALLEY ROAD | 97.6 | 00073 |
| 4100058 | HONEY CREEK | CR 550W | 93.5 | 00074 |

Table 1: Bridge Sufficiency Ratings**County Johnson****County Number 41**

| NBI # | Features Intersected | Facility Carried | Sufficiency Rating | County Bridge # |
|--------------|-----------------------------|-------------------------|---------------------------|------------------------|
| 4100059 | TURKEY PEN CREEK | RUNYON RD(CR 450W) | 86.5 | 00075 |
| 4100060 | HONEY CREEK | CR 400 WEST | 78.8 | 00076 |
| 4100061 | HONEY CREEK | STONES CROSSING RI | 79.7 | 00077 |
| 4100062 | TRAVIS CREEK | CR 700 NORTH | 74.9 | 00078 |
| 4100624 | SALEM BROOK | CR 144 | 97.6 | 00079 |
| 4100063 | PLEASANT RUN CREEK | FRY ROAD | 76.4 | 00080 |
| 4100064 | YOUNGS CREEK | CR 400 NORTH | 97 | 00082 |
| 4100065 | CANARY DITCH | CR 225E | 78.1 | 00084 |
| 4100066 | GRASSY CREEK | CR 500 NORTH | 64.5 | 00085 |
| 4100067 | GRASSY CREEK | CR 600 NORTH | 98.5 | 00086 |
| 4100068 | HURRICANE CREEK | CR 325 EAST | 73.4 | 00087 |
| 4100069 | HURRICANE CREEK | CR 400 EAST | 95 | 00088 |
| 4100070 | HURRICANE CREEK | CR 400 EAST | 89 | 00089 |
| 4100151 | TURKEY PEN CREEK | BERRY ROAD | 99.6 | 00090 |
| 4100071 | PLEASANT RUN CREEK | MAIN STREET | 96.6 | 00091 |
| 4100072 | PLEASANT RUN CREEK | MAIN STREET | 96 | 00092 |
| 4100073 | LEATHERWOOD CREEK | ROCKLANE ROAD | 79.5 | 00093 |
| 4100616 | LEATHERWOOD CREEK | CR 375 EAST | 99 | 00094 |
| 4100074 | LEATHERWOOD CREEK | CR 525 EAST | 96 | 00095 |
| 4100075 | LEATHERWOOD CREEK | CR 440 EAST | 45.9 | 00096 |
| 4100076 | LEATHERWOOD CREEK | CR 600 EAST | 80.7 | 00097 |
| 4100077 | FISHER DITCH | CR 700 EAST | 67.9 | 00098 |
| 4100078 | LITTLE SUGAR CREEK | CR 500 NORTH | 79.8 | 00099 |
| 4100108 | CUTSINGER DITCH | CR 500 NORTH | 64.8 | 00100 |
| 4100079 | HURRICANE CREEK | CR 575 NORTH | 91.5 | 00101 |
| 4100080 | FISHER DITCH | CR 600 NORTH | 97 | 00102 |
| 4100081 | LEATHERWOOD CREEK | CR 700 NORTH | 61.7 | 00103 |
| 4100082 | SUGAR CREEK | CR 350 NORTH | 84.9 | 00104 |
| 4100083 | LITTLE SUGAR CREEK | CR 350 NORTH | 98.9 | 00105 |

Table 1: Bridge Sufficiency Ratings**County Johnson****County Number 41**

| NBI # | Features Intersected | Facility Carried | Sufficiency Rating | County Bridge # |
|--------------|-----------------------------|-------------------------|---------------------------|------------------------|
| 4100084 | INDIAN CREEK | CR 300W | 76.3 | 00106 |
| 4100085 | FLAT BRANCH CREEK | CR 700 NORTH | 96.1 | 00107 |
| 4100086 | HURRICANE CREEK | CR 500 NORTH | 90.5 | 00108 |
| 4100087 | AMITY DITCH | CR 350 SOUTH | 55 | 00109 |
| 4100088 | BRANCH OF SUGAR CREEK | CR 150 NORTH | 73.6 | 00110 |
| 4100625 | RANSELL DITCH | CR 700 NORTH | 97.8 | 00111 |
| 4100089 | FLAT BRANCH CREEK | CR 900 NORTH | 100 | 00112 |
| 4100090 | CAMPBELL DITCH | CR 700 NORTH | 79.9 | 00113 |
| 4100626 | RANSELL DITCH | CR 550 EAST | 100 | 00114 |
| 4100091 | BREWER DITCH | CR 260 NORTH | 78.3 | 00118 |
| 4100092 | BRANCH OF MUD CREEK | NINEVEH ROAD | 85.8 | 00122 |
| 4100627 | LEATHERWOOD CREEK | CR 1050 NORTH | 96.9 | 00131 |
| 4100093 | LEATHERWOOD CREEK | CR 1000 NORTH | 70.4 | 00135 |
| 4100094 | PLEASANT RUN CREEK | PETERMAN ROAD | 38.2 | 00136 |
| 4100095 | PLEASANT RUN CREEK | LEISURE LANE | 49.1 | 00137 |
| 4100096 | EAST GRASSY CREEK | SAWMILL ROAD | 66.6 | 00148 |
| 4100098 | BUFFALO CREEK | PETERMAN ROAD | 79.9 | 00150 |
| 4100110 | SOUTH PRONG STOTTS CREEK | CR 300 SOUTH | 86.9 | 00152 |
| 4100111 | VANDIVER DITCH | CR 300S | 83.1 | 00153 |
| 4100112 | CANARY DITCH | CR 400N | 85.4 | 00154 |
| 4100113 | BLUFF CREEK | HUGGIN HOLLOW ROA | 99.9 | 00155 |
| 4100114 | HONEY CREEK | GOLDEN GROVE ROAL | 94.1 | 00156 |
| 4100115 | WATERLOO RUN | WOODLAND STREAMS | 63.7 | 00157 |
| 4100116 | DRAINAGE DITCH | CR 725 EAST | 99 | 00158 |
| 4100117 | EAST GRASSY CREEK | MOORELAND DRIVE | 97.9 | 00159 |
| 4100120 | HONEY CREEK | BRENTRIDGE PARKWA | 94.5 | 00160 |
| 4100141 | BREWER DITCH | JOSEPH LANE | 78.2 | 00161 |
| 4100130 | BRANCH OF HERRIOTTS CREEK | CR 550S | 89.5 | 00170 |
| 4100125 | TURKEY PEN CREEK | BUCKMOOR PARKWAY | 86.7 | 00171 |

Table 1: Bridge Sufficiency Ratings**County Johnson****County Number 41**

| NBI # | Features Intersected | Facility Carried | Sufficiency Rating | County Bridge # |
|--------------|-----------------------------|-------------------------|---------------------------|------------------------|
| 4100145 | MESSERSMITH CREEK | AUBURN FORD | 92.1 | 00172 |
| 4100146 | BREWER DITCH | WHITELAND ROAD | 96.1 | 00173 |
| 4100147 | BRANCH OF NINEVEH CREEK | CR 775S | 81.8 | 00174 |
| 4100149 | MESSERSMITH CREEK | INNISBROOKE TRAIL | 82.8 | 00175 |
| 4100140 | GUTSINGER DITCH | CR 575E | 84.5 | 00180 |
| 4100150 | BREWER DITCH | CENTER STREET | 49.6 | 00200 |
| 4100152 | NINEVEH CREEK | CENTERLINE ROAD | 100 | 00201 |
| 4100153 | TURKEY PEN CREEK | WILLSHIRE DRIVE | 100 | 00202 |
| 4100154 | AUBURN BRANCH | EAGLE TRACE DRIVE | 97.5 | 00203 |
| 4100155 | AMITY DITCH | CR 250S | 99 | 00204 |
| 4100205 | RA ARMSTRONG DITCH | CR 75 WEST | 99.9 | 00205 |
| 4100157 | DRAINAGE DITCH | CR 700 NORTH | 63.6 | 00206 |
| 4100207 | BRANCH OF RAY CREEK | CR 100W | 99.9 | 00207 |
| 4100208 | CROOKED CREEK | CR 500W | 99.7 | 00208 |
| 4100099 | YOUNGS CREEK | SOUTH STREET | 83.5 | 00501 |
| 4100100 | YOUNGS CREEK | MAIN STREET | 63.5 | 00502 |
| 4100101 | YOUNGS CREEK | HOME AVENUE | 24.2 | 00503 |
| 4100102 | HURRICANE CREEK | MONROE STREET | 82.8 | 00504 |
| 4100103 | HURRICANE CREEK | KING STREET | 82.5 | 00505 |
| 4100104 | HURRICANE CREEK | FORSYTHE STREET | 85.7 | 00506 |
| 4100121 | CANARY DITCH | WESTVIEW DR | 95.7 | 00507 |
| 4100122 | CANARY DITCH | WESTVIEW DR | 95.1 | 00508 |
| 4100123 | HURRICANE CREEK | EASTVIEW DR | 97.6 | 00509 |
| 4100617 | POWEL DITCH | CR 200N | 99.9 | 00510 |
| 4100619 | CANARY DITCH | COMMERCE DR. | 99.8 | 00511 |
| 4100105 | PLEASANT RUN CREEK | MERIDIAN STREET | 80.3 | 00601 |
| 4100106 | CONRAIL RAILROAD | SMITH VALLEY ROAD | 79.9 | 00602 |
| 4100118 | PLEASANT RUN CREEK | MAIN STREET | 96.9 | 00603 |
| 4100124 | PLEASANT RUN CREEK | FRY ROAD | 71.6 | 00605 |

Table 1: Bridge Sufficiency Ratings**County Johnson****County Number 41**

| NBI # | Features Intersected | Facility Carried | Sufficiency Rating | County Bridge # |
|--------------|-----------------------------|-------------------------|---------------------------|------------------------|
| 4100148 | PLEASANT CREEK | WASHINGTON STREET | 99.8 | 00606 |
| 4100142 | PLEASANT CREEK | MAIN STREET | 98.7 | 00607 |
| 4100156 | LITTLE GRASSY CREEK | CR 800N (STOP 18) | 99.2 | 00608 |
| 4100609 | GRASSY CREEK | VILLAGE CROSSING | 99.9 | 00609 |
| 4100610 | GRASSY CREEK | CROSS WIND DR | 100 | 00610 |
| 4100611 | PLEASANT RUN CREEK | FRY ROAD | 82.1 | 00611 |
| 4100612 | PLEASANT CREEK | EMERSON AVENUE | 82.1 | 00612 |
| 4100613 | LEE PARK DITCH | BROADWAY STREET | 80.8 | 00613 |
| 4100614 | LITTLE GRASSY CREEK | BRIDGECREEK CROSS | 100 | 00614 |
| 4100615 | PLEASANT RUN CREEK | TIMBERS EDGE DRIVE | 74.3 | 00615 |
| 4100618 | MESSERSMITH CREEK | WAKEFIELD ROAD | 99 | 00616 |
| 4100628 | PLEASANT RUN CREEK | MADISON AVENUE | 0 | 0604N |
| 4100629 | PLEASANT RUN CREEK | MADISON AVENUE | 0 | 0604S |

158 Total Bridges in County

Table 1: Bridge Sufficiency Ratings**County Knox****County Number 42**

| NBI # | Features Intersected | Facility Carried | Sufficiency Rating | County Bridge # |
|--------------|-----------------------------|-------------------------|---------------------------|------------------------|
| 4200243 | KELSO CREEK | WASHINGTON STREET | 47.9 | 00008 |
| 4200143 | POND CREEK | WHEATLAND ROAD | 64.9 | 00017 |
| 4200211 | BRANCH OF SNAP CREEK | BRUCEVILLE ROAD | 95.2 | 00021 |
| 4200212 | SOUTH FORK SMALL CREEK | BRUCEVILLE ROAD | 68.2 | 00022 |
| 4200213 | BRANCH OF SMALLS CREEK | DAVIS ROAD | 78 | 00023 |
| 4200214 | SMALLS CREEK | DAVIS ROAD | 60.8 | 00025 |
| 4200193 | BRANCH OF MARIAH CREEK | PRICE ROAD | 81 | 00027 |
| 4200306 | BRANCH OF MARIAH CREEK | PRICE ROAD | 81.5 | 00028 |
| 4200186 | MARIAH CREEK | P. PERRY ROAD | 91.4 | 00029 |
| 4200152 | INDIAN CREEK | BICKNELL ROAD | 68.9 | 00032 |
| 4200172 | SNAP CREEK | MACLURE ROAD | 78.8 | 00036 |
| 4200138 | ROBERSON DITCH | EVANS ROAD | 89.4 | 00039 |
| 4200518 | SOUTH FORK SMALLS CREEK | WHITE OAKS ROAD | 41 | 00041 |
| 4200148 | FLAT CREEK | VASH ROAD | 77.9 | 00042 |
| 4200150 | WHITE RIVER | WASHINGTON ROAD | 20.7 | 00045 |
| 4200154 | INDIAN CREEK | RIVER ROAD | 71.9 | 00048 |
| 4200225 | PURDY MARSH DITCH | PIEPER ROAD | 81.9 | 00051 |
| 4200026 | MILLER DITCH | PINE BLUFF ROAD | 52.9 | 00052 |
| 4200176 | MILLER DITCH | SNYDER ROAD | 36 | 00053 |
| 4200177 | PURDY MARSH | SNYDER ROAD | 79.5 | 00054 |
| 4200178 | PURDY MARSH | PIEPER ROAD | 21.9 | 00055 |
| 4200166 | SNAPP CREEK | PIEPER ROAD | 88.5 | 00057 |
| 4200170 | SNAP CREEK | CHURCH ROAD | 87 | 00059 |
| 4200269 | SMALLS CREEK | CAMP ARTHUR ROAD | 91.5 | 00060 |
| 4200171 | SNAPP CREEK | MCCORMICK ROAD | 97 | 00061 |
| 4200174 | ROBERSON DITCH | GOLF COURSE RD | 47.3 | 00062 |
| 4200175 | INDIAN CREEK | GOLF COURSE ROAD | 87.9 | 00063 |
| 4200163 | ROBERSON DITCH | LONG ROAD | 72.9 | 00064 |
| 4200162 | BRANCH OF ROBERSON DITCH | LONG ROAD | 73.9 | 00065 |

Table 1: Bridge Sufficiency Ratings**County Knox****County Number 42**

| NBI # | Features Intersected | Facility Carried | Sufficiency Rating | County Bridge # |
|--------------|-----------------------------|-------------------------|---------------------------|------------------------|
| 4200519 | BRANCH OF ROBERSON DITCH | LONG ROAD | 16.8 | 00066 |
| 4200158 | ROBERSON DITCH | SUMMERS ROAD | 95 | 00067 |
| 4200516 | BRANCH OF ROBERSON DITCH | BICKNELL ROAD | 87.4 | 00069 |
| 4200160 | ROBERSON DITCH | ROYAL OAK CHURCH | 55.9 | 00070 |
| 4200145 | BRANCH OF FLAT CREEK | ROYAL OAK CHURCH | 70.8 | 00071 |
| 4200146 | FLAT CREEK | LOUDERMILK ROAD | 70.7 | 00072 |
| 4200159 | FLAT CREEK | ROUTE ROAD | 61.8 | 00073 |
| 4200240 | BRANCH OF SMALLS CREEK | KAISER ROAD | 74.9 | 00076 |
| 4200165 | INDIAN CREEK | SCEPTER ROAD | 94.4 | 00078 |
| 4200238 | SMALLS CREEK | HOLLINGSWORTH RO/ | 76.3 | 00082 |
| 4200156 | MILLER DITCH | SCHAFFER ROAD | 81 | 00083 |
| 4200155 | PURDY MARSH | SCHAFFER ROAD | 63.9 | 00084 |
| 4200153 | PICKEL DITCH | MCGLONE ROAD | 91.5 | 00086 |
| 4200151 | INDIAN CREEK | CR SE 200 S | 92.4 | 00088 |
| 4200164 | INDIAN CREEK | SCEPTER ROAD | 65.8 | 00089 |
| 4200217 | SMALLS CREEK | ROAD AND GUN CLUB | 69.9 | 00091 |
| 4200218 | BRANCH OF MARIAH CREEK | ROD AND GUN CLUB | 56.4 | 00092 |
| 4200221 | BRANCH OF TILLEY DITCH | ALBRECHT ROAD | 76.9 | 00094 |
| 4200222 | TILLY DITCH | ALBRECHT ROAD | 69.7 | 00095 |
| 4200201 | DITCH TO STIP MINE PIT | N BROCKSMITH ROAD | 55.8 | 00097 |
| 4200188 | BLACK CREEK | JERICO ROAD | 91 | 00098 |
| 4200234 | SINGER DITCH | KOENIG ROAD | 67.2 | 00103 |
| 4200109 | POLLARD DITCH | RIVERDALE ROAD | 77 | 00104 |
| 4200110 | BLACK CREEK | RIVERDALE ROAD | 97.9 | 00105 |
| 4200113 | BLACK CREEK | BOWMAN ROAD | 99 | 00108 |
| 4200253 | HILL DITCH | GRANDVIEW ROAD | 85 | 00109 |
| 4200227 | POLLARD DITCH | SPANGER ROAD | 67 | 00112 |
| 4200209 | SINGER DITCH | HANCOCK ROAD | 89 | 00116 |
| 4200210 | BLACK CREEK | HANCOCK ROAD | 22.2 | 00117 |

Table 1: Bridge Sufficiency Ratings**County Knox****County Number 42**

| NBI # | Features Intersected | Facility Carried | Sufficiency Rating | County Bridge # |
|--------------|-----------------------------|-------------------------|---------------------------|------------------------|
| 4200208 | BLACK CREEK | SAND ROAD | 51.8 | 00119 |
| 4200233 | SINGER DITCH | WAGNER ROAD | 78 | 00125 |
| 4200244 | SNAPP CREEK | OLD STATE ROAD 67 | 98 | 00128 |
| 4200271 | SMALLS CREEK | OLD US 41 | 85.8 | 00129 |
| 4200272 | MARIAH CREEK | OLD US 41 | 60.4 | 00130 |
| 4200006 | MARSH CREEK | MOODY ROAD | 47.2 | 00131 |
| 4200007 | BRANCH OF MARSH CREEK | MOODY ROAD | 39.2 | 00132 |
| 4200276 | BRANCH OF MARIAH CREEK | FREELANDVILLE ROAC | 81.2 | 00134 |
| 4200023 | MARIAH CREEK | FREELANDVILLE ROAC | 37.5 | 00135 |
| 4200029 | Pollard Ditch | HORST ROAD | 75 | 00137 |
| 4200030 | POLLARD DITCH | GRANDVIEW ROAD | 75.7 | 00138 |
| 4200223 | BRANCH OF MARIAH CREEK | LANE ROAD | 78 | 00140 |
| 4200224 | BRANCH OF MARIAH CREEK | WATSON ROAD | 46.2 | 00141 |
| 4200011 | MARIAH CREEK | LWR FREELANDVILLE | 94 | 00142 |
| 4200190 | COTTON BRANCH | SPRINGTOWN ROAD | 47.7 | 00144 |
| 4200184 | MARSH CREEK | HUNLEY ROAD | 95.5 | 00145 |
| 4200182 | BRANCH OF MARIAH CREEK | KIPP ROAD | 57.8 | 00146 |
| 4200183 | BRANCH OF MARIAH CREEK | ASHLEY ROAD | 53.2 | 00148 |
| 4200181 | MARSH CREEK | FREELANDVILLE ROAC | 73.9 | 00149 |
| 4200016 | BRANCH OF MARIAH CREEK | LIME CRUSHER ROAD | 49.2 | 00150 |
| 4200017 | BRANCH OF MARIAH CREEK | LIME CRUSHER ROAD | 81.5 | 00151 |
| 4200205 | MARIAH CREEK | KERNS ROAD | 91.5 | 00152 |
| 4200191 | MARSH CREEK | SPRINGTOWN ROAD | 91.5 | 00153 |
| 4200192 | MARIAH CREEK | SPRINGTOWN ROAD | 77 | 00154 |
| 4200204 | MARIAH CREEK | OAKTOWN ROAD | 100 | 00155 |
| 4200203 | BRANCH OF MARIAH CREEK | OAKTOWN ROAD | 47.2 | 00156 |
| 4200202 | BRANCH OF TILLY DITCH | OAKTOWN ROAD | 65.8 | 00158 |
| 4200196 | BRANCH OF TILLY DITCH | PEPMEIER ROAD | 83.8 | 00161 |
| 4200197 | TILLY DITCH | PEPMEIER ROAD | 49.8 | 00162 |

Table 1: Bridge Sufficiency Ratings**County Knox****County Number 42**

| NBI # | Features Intersected | Facility Carried | Sufficiency Rating | County Bridge # |
|--------------|-----------------------------|-------------------------|---------------------------|------------------------|
| 4200004 | BUSSERON CREEK | OIL FIELD ROAD | 20.6 | 00165 |
| 4200001 | BUSSERON CREEK | BLANN ROAD | 52.9 | 00168 |
| 4200305 | LWR SHAKER PRAIRIE DITCH | WILSON ROAD | 76 | 00172 |
| 4200195 | MARIAH CREEK | RISLEY ROAD | 49.2 | 00182 |
| 4200168 | SNAPP CREEK | FORT KNOX DRIVE | 99 | 00186 |
| 4200167 | KELSO CREEK | TERRE HAUTE ROAD | 91.4 | 00187 |
| 4200245 | KELSO CREEK | 2ND STREET | 84.9 | 00189 |
| 4200140 | DESHEE RIVER | NUGENT ROAD | 79.5 | 00191 |
| 4200137 | KESSINGER DITCH | ROBINSON ROAD | 100 | 00192 |
| 4200136 | KESSINGER DITCH | ROBINSON ROAD | 93 | 00193 |
| 4200123 | KELSO CREEK | JOHNSON FARM ROAD | 73.9 | 00194 |
| 4200256 | DESHEE RIVER | CR NE 300 E | 66.2 | 00196 |
| 4200089 | DESHEE RIVER | MOUNT ZION ROAD | 76 | 00197 |
| 4200116 | KESSINGER DITCH | SOUTH WHEATLAND R | 71.9 | 00200 |
| 4200117 | STEEN DITCH | SOUTH WEATLAND RD | 49.2 | 00201 |
| 4200083 | KESSINGER DITCH | DEBORA ROAD | 92.5 | 00203 |
| 4200115 | REEL CREEK | REEL ROAD | 87 | 00204 |
| 4200114 | REEL CREEK | SOUTH WHEATLAND R | 40.9 | 00205 |
| 4200134 | DESHEE RIVER | ADAMS ROAD | 62.7 | 00206 |
| 4200086 | UPPER DESHEE RIVER | HART STREET ROAD | 99 | 00207 |
| 4200082 | MCCOY CREEK | Monroe School Rd | 78 | 00208 |
| 4200246 | DESHEE RIVER | DREIMAN ROAD | 77 | 00209 |
| 4200077 | DESHEE RIVER | HICKORY CORNER RD | 84.5 | 00210 |
| 4200100 | KESSINGER DITCH | BACK ROAD | 51 | 00212 |
| 4200135 | DESHEE RIVER | ROBINSON ROAD | 94.5 | 00215 |
| 4200092 | KESSINGER DITCH | POND CREEK RD | 77.5 | 00216 |
| 4200090 | DITCH TO WHITE RIVER | JONES ROAD | 90.8 | 00218 |
| 4200072 | BRUSH CREEK | DUTCH HINKLE ROAD | 74.2 | 00219 |
| 4200094 | KESSINGER DITCH | PETERSBURG ROAD | 93 | 00221 |

Table 1: Bridge Sufficiency Ratings**County Knox****County Number 42**

| NBI # | Features Intersected | Facility Carried | Sufficiency Rating | County Bridge # |
|--------------|-----------------------------|-------------------------|---------------------------|------------------------|
| 4200107 | FRICK DITCH | MCMULLING ROAD | 93 | 00224 |
| 4200279 | FRICK DITCH | WART ROAD | 76 | 00227 |
| 4200105 | KESSINGER DITCH | BURKE ROAD | 78.2 | 00228 |
| 4200104 | KENSSINGER DITCH | LUCKY POINT ROAD | 61.7 | 00230 |
| 4200520 | FRICK DITCH | E GOVERNORS ROAD | 31.2 | 00231 |
| 4200098 | LONGPOND AND WHITE RIVER | E GOVERNORS ROAD | 23.1 | 00232 |
| 4200071 | BRUSH CREEK | BEECH HILLS ROAD | 77 | 00233 |
| 4200257 | WHTIE RIVER/LOCAL ROAD | HAZELTON ROAD | 29.9 | 00235 |
| 4200044 | MUDDY RUN | OLD DECKER ROAD | 43.7 | 00237 |
| 4200045 | PLASS DITCH | BRIDGE ROAD | 99 | 00238 |
| 4200046 | PLASS DITCH | MAYS ROAD | 49.5 | 00243 |
| 4200058 | BRANCH OF WHITE RIVER | DECKER CHAPEL ROAD | 84.4 | 00245 |
| 4200065 | VIEKE DITCH | BAND MILL ROAD | 79.7 | 00248 |
| 4200064 | VIEKE DITCH | BAND MILL ROAD | 91.5 | 00249 |
| 4200063 | VIEKE DITCH | GREENTREE ROAD | 78 | 00254 |
| 4200061 | VIEKE DITCH | CLAIRE ROAD | 82.4 | 00255 |
| 4200060 | DESHEE RIVER | BEAL ROAD | 93 | 00257 |
| 4200277 | VIEKE DITCH | BEAL ROAD | 68.2 | 00258 |
| 4200066 | DESHEE RIVER | 6TH STREET ROAD | 79.9 | 00259 |
| 4200067 | VIEKE DITCH | 6TH STREET ROAD | 86 | 00260 |
| 4200068 | VIEKE DITCH | 6TH STREET ROAD | 88.5 | 00261 |
| 4200265 | FRICK DITCH | TOWNSHIP ROAD | 51 | 00265 |
| 4200051 | VIEKE DITCH | FIVE OAKS ROAD | 61.9 | 00271 |
| 4200521 | VIEKE DITCH | BULLDOG ROAD | 28.2 | 00272 |
| 4200050 | PLASS DITCH | REHWALD ROAD | 92.5 | 00275 |
| 4200043 | PLASS DITCH | STOKELY ROAD | 92.4 | 00276 |
| 4200042 | BRANCH OF DESHEE RIVER | FIREMEN ROAD | 46.3 | 00277 |
| 4200034 | DESHEE RIVER | YOCHUM ROAD | 38 | 00279 |
| 4200078 | MUDDY RUN | DECKER ROAD | 73.5 | 00280 |

Table 1: Bridge Sufficiency Ratings**County Knox****County Number 42**

| NBI # | Features Intersected | Facility Carried | Sufficiency Rating | County Bridge # |
|--------------|-----------------------------|-------------------------|---------------------------|------------------------|
| 4200079 | PLASS DITCH | DECKER ROAD | 91.5 | 00281 |
| 4200120 | BR OF UPPER DESHEE RIVER | MCCORMICK ROAD | 76.7 | 00283 |
| 4200124 | UPPER DESHEE RIVER | MAIN STREET ROAD | 100 | 00284 |
| 4200125 | WILLIAMS DITCH | MAIN STREET ROAD | 83.5 | 00285 |
| 4200126 | OLIPHANT DITCH | MAIN STREET | 80.9 | 00286 |
| 4200122 | VIEKE DITCH | KELLER ROAD | 53.9 | 00291 |
| 4200055 | BROWN DITCH | ORRVILLE ROAD | 83.9 | 00296 |
| 4200056 | BROWN DITCH | DECKER CHAPEL ROAD | 73 | 00302 |
| 4200278 | VINCENNES CITY DITCH | BREEVORT ROAD | 90.4 | 00305 |
| 4200062 | VIEKE DITCH | CLAIRE ROAD | 40.2 | 00306 |
| 4200119 | MUDDY RUN | ALTHOFF ROAD | 49 | 00308 |
| 4200118 | MUDDY RUN | BLOEBAUM ROAD | 78 | 00309 |
| 4200087 | WILLIAMS DITCH | HART STREET ROAD | 72 | 00311 |
| 4200127 | UPPER DESHEE RIVER | SCHUCKMAN ROAD | 67.4 | 00312 |
| 4200053 | BRANCH OF WHITE RIVER | HARTLEY ROAD | 39.2 | 00314 |
| 4200076 | BRANCH OF MCCOY CREEK | HICKORY CORNER RD | 94 | 00315 |
| 4200266 | WILSON CREEK | HICKORY CORNER RD | 94.5 | 00318 |
| 4200085 | WILSON CREEK | HAMLIN CHAPEL ROAD | 91.5 | 00319 |
| 4200031 | VIEKE DITCH | SCHOOL HOUSE ROAD | 43.9 | 00320 |
| 4200025 | VIEKE DITCH | VIECK ROAD | 91.5 | 00321 |
| 4200129 | WILLIAMS DITCH | LOWER HART STREET | 71 | 00326 |
| 4200128 | DESHEE RIVER | LAFFERTY ROAD | 63 | 00327 |
| 4200130 | UPPER DESHEE RIVER | MIDDLE HART STREET | 94.4 | 00328 |
| 4200131 | BRNCH UPPER DESHEE RIVER | MIDDLE HART STREET | 72.6 | 00329 |
| 4200304 | WILLIAMS DITCH | MIDDLE HART STREET | 82.7 | 00331 |
| 4200054 | WILSON CREEK | RIDGELEYVILLE ROAD | 71.4 | 00333 |
| 4200133 | WILLIAMS DITCH | BUTLER ROAD | 77 | 00335 |
| 4200070 | BRANCH OF WILSON CREEK | RIDGELEYVILLE ROAD | 76.9 | 00336 |
| 4200522 | LONG POND | RIDGELEYVILLE ROAD | 32.8 | 00337 |

Table 1: Bridge Sufficiency Ratings**County Knox****County Number 42**

| NBI # | Features Intersected | Facility Carried | Sufficiency Rating | County Bridge # |
|--------------|-----------------------------|-------------------------|---------------------------|------------------------|
| 4200141 | KESSINGER DITCH | JUNKIN ROAD | 86 | 00347 |
| 4200139 | KESSINGER DITCH | OLIVER ROAD | 70.5 | 00348 |
| 4200259 | BRANCH OF WILLIAMS DITCH | MCGIFFEN ROAD | 91.8 | 00349 |
| 4200097 | FRICK DITCH | LONG ROAD | 82 | 00353 |
| 4200235 | POLLARD DITCH | JOHANNINGSMEIR RD | 72.2 | 00355 |
| 4200010 | BRANCH OF MARIAH CREEK | LWR FREELANDVILLE | 62.4 | 00358 |
| 4200073 | WILSON CREEK | BOYD LAKE ROAD | 76 | 00362 |
| 4200523 | CSX RAILROAD | OVERHEAD ROAD | 16.2 | 00377 |
| 4200273 | CSX RAILROAD | OLD US 41 | 54.7 | 00382 |
| 4200111 | BLACK CREEK | CR 1350 E | 47.7 | 00386 |
| 4200260 | VIEKE DITCH | BEARD ROAD | 61.7 | 00387 |
| 4200008 | BRANCH OF MARSH CREEK | MOODY ROAD | 78 | 00390 |
| 4200261 | OVERFLOW TO WHTIE RIVER | HAZELTON ROAD | 57 | 00392 |
| 4200263 | BRANCH OF SNAPP CREEK | BRUCEVILLE ROAD | 85.8 | 00399 |
| 4200270 | POND CREEK | CATT ROAD | 82.9 | 00400 |
| 4200199 | BRANCH OF TILLY DITCH | TILLY ROAD | 69.2 | 00401 |
| 4200264 | MANTLE DITCH | OLD US 41 | 59.4 | 00402 |
| 4200274 | WILSON CREEK | OTIS ROAD | 74 | 00403 |
| 4200280 | FLAT CREEK | ROYAL OAK CHURCH | 72.9 | 00404 |
| 4200290 | BRANCH OF SNAP CREEK | OLD BRUCEVILE ROAC | 83.4 | 00405 |
| 4200524 | BRANCH OF SNAP CREEK | BROUILLETTE ROAD | 23.3 | 00406 |
| 4200293 | BRANCH OF WILSON CREEK | MONROE SCHOOL RO/ | 86 | 00408 |
| 4200294 | NIMNIGHT CREEK | NIMNIGHT ROAD | 60.6 | 00410 |
| 4200295 | SMALLS CREEK | COON HUNTER ROAD | 62.9 | 00411 |
| 4200296 | BRANCH OF SNAPP CREEK | TERRE HAUTE ROAD | 77.9 | 00412 |
| 4200297 | BRANCH OF WILSON CREEK | HICKORY CORNER RD | 71.7 | 00413 |
| 4200298 | INDIAN CREEK | VASH ROAD | 77.9 | 00414 |
| 4200299 | TRIBUTARY TO SNAPP CREEK | OLD BRUCEVILLE RD | 80.4 | 00415 |
| 4200300 | LWR SHAKER PRAIRIE DITCH | HOLSCHER ROAD | 64.4 | 00416 |

Table 1: Bridge Sufficiency Ratings**County** **Knox****County Number** **42**

| NBI # | Features Intersected | Facility Carried | Sufficiency Rating | County Bridge # |
|--------------|-----------------------------|-------------------------|---------------------------|------------------------|
| 4200301 | COTTON BRANCH | P. PERRY ROAD | 78 | 00417 |
| 4200302 | LWR SHAKER PRAIRIE DITCH | BOB WOLFE ROAD | 73 | 00418 |
| 4200303 | MILLER DITCH | MILLER ROAD | 78 | 00419 |
| 4200500 | KELSO CREEK | 6TH STREET | 97.2 | 00420 |
| 4200505 | SWAN POND DITCH | ST CLAIRE ROAD | 96.3 | 00421 |
| 4200510 | KELSO CREEK | OLD VINCENNES DIST | 82 | 00422 |
| 4200515 | SNAPP CREEK | MACLURE ROAD | 82 | 00423 |
| 4200517 | SNAPP CREEK | BROUILLETTE ROAD | 73 | 00424 |

211 Total Bridges in County

Table 1: Bridge Sufficiency Ratings**County Kosciusko****County Number 43**

| NBI # | Features Intersected | Facility Carried | Sufficiency Rating | County Bridge # |
|--------------|-----------------------------|-------------------------|---------------------------|------------------------|
| 4300002 | BARBEE LAKES CHANNEL | BARBEE LAKE ROAD | 68.1 | 00006 |
| 4300003 | DEEDS CREEK | CR 225 EAST | 81.4 | 00007 |
| 4300206 | DEEDS CREEK | HUSKY TRAIL | 96.8 | 00009 |
| 4300004 | TIPPECANOE RIVER | CR 750 EAST | 93 | 00010 |
| 4300005 | TIPPECANOE RIVER | ARMSTRONG ROAD | 85.6 | 00012 |
| 4300006 | DEEDS CREEK | CR 300 EAST | 95 | 00013 |
| 4300007 | TIPPECANOE RIVER | CR 675 EAST | 96 | 00016 |
| 4300102 | TIPPECANOE RIVER | CR 300 NORTH | 79.6 | 00018 |
| 4300008 | TURKEY CREEK | CR 930 EAST | 98.6 | 00019 |
| 4300010 | TIPPECANOE RIVER | CR 100 EAST | 97.3 | 00021 |
| 4300213 | SYRACUSE LAKE CHANNEL | EAST SHORE DRIVE | 97.5 | 00026 |
| 4300011 | SYRACUSE-WAWASEE CHANNEL | PICKWICK ROAD | 86.3 | 00027 |
| 4300012 | TIPPECANOE RIVER | CR 175 EAST | 97 | 00028 |
| 4300233 | TURKEY CREEK | OLD SR 15(MAIN ST) | 0 | 00029 |
| 4300014 | TURKEY CREEK | BEER ROAD | 84.8 | 00030 |
| 4300015 | TURKEY CREEK | CR 300 EAST | 97 | 00033 |
| 4300016 | TURKEY CREEK | CR 250 EAST | 99 | 00034 |
| 4300017 | TURKEY CREEK | CR 1300 NORTH | 96.6 | 00035 |
| 4300018 | TURKEY CREEK | CR 1250 NORTH | 94.5 | 00036 |
| 4300019 | TURKEY CREEK | CR 200 WEST | 92.5 | 00039 |
| 4300020 | TURKEY CREEK | EMELINE STREET | 94.5 | 00040 |
| 4300214 | RICKLE DITCH | CR 800S | 99 | 00046 |
| 4300023 | GRASSY CREEK | CR 850 EAST | 96 | 00048 |
| 4300025 | TRIMBLE CREEK | CRYSTAL LAKE RD | 100 | 00055 |
| 4300026 | TURKEY CREEK | CR 1350 NORTH | 94.7 | 00058 |
| 4300027 | NEFF DITCH | CR 1250 NORTH | 93.8 | 00059 |
| 4300030 | DANNER DITCH | CR 250N | 85 | 00065 |
| 4300031 | TIPPECANOE RIVER | FOX FARM ROAD | 97.8 | 00068 |
| 4300215 | WALNUT CREEK | CR 300S | 62.7 | 00071 |

Table 1: Bridge Sufficiency Ratings**County Kosciusko****County Number 43**

| NBI # | Features Intersected | Facility Carried | Sufficiency Rating | County Bridge # |
|--------------|-----------------------------|-------------------------|---------------------------|------------------------|
| 4300034 | DAUSMAN DITCH | CR 1000W | 80.7 | 00078 |
| 4300036 | DAUSMAN DITCH | CR 900W | 98 | 00083 |
| 4300232 | CENTER LAKE OUTLET | LAKE STREET | 0 | 00093 |
| 4300039 | WALNUT CREEK | OLD US 30 | 98.7 | 00094 |
| 4300040 | TIPPECANOE RIVER | OLD US 30 | 98.6 | 00095 |
| 4300041 | DANNER DITCH | OLD US 30 | 99.8 | 00096 |
| 4300042 | DANNER DITCH | CR 300N | 98 | 00097 |
| 4300216 | HOFFMAN LAKE OUTLET | CR 800W | 61.4 | 00098 |
| 4300043 | TIPPECANOE RIVER | CR 700 WEST | 89 | 00105 |
| 4300044 | TIPPECANOE RIVER | CR 125N | 97 | 00106 |
| 4300045 | TRIMBLE CREEK | SNYDER RD | 97 | 00107 |
| 4300046 | TRIMBLE CREEK | CR 200S | 94.5 | 00108 |
| 4300047 | TIPPECANOE RIVER | CR 650 WEST | 98 | 00112 |
| 4300048 | TRIMBLE CREEK | CR 400W | 98 | 00114 |
| 4300049 | YELLOW CREEK | CR 700S | 91.7 | 00115 |
| 4300051 | WYLAND DITCH | PACKERTON RD | 98.9 | 00123 |
| 4300052 | MEREDITH DITCH | CR 500S | 98 | 00124 |
| 4300053 | MEREDITH DITCH | CR 600S | 80.6 | 00126 |
| 4300055 | DITCH E YELLOW CREEK LK | CR 600W | 91.7 | 00132 |
| 4300217 | KOONTZ DITCH | CR 850 SOUTH | 99 | 00135 |
| 4300056 | HURRICANE CREEK | EEL RIVER ROAD | 76.2 | 00138 |
| 4300057 | EEL RIVER | CR 700 EAST | 86 | 00139 |
| 4300058 | DEEDS CREEK | OLD US 30 | 96.5 | 00140 |
| 4300059 | ELDER CREEK | OLD US 30 | 99.9 | 00141 |
| 4300060 | TRIMBLE CREEK | CR 600W | 73.2 | 00145 |
| 4300061 | YELLOW CREEK | CR 875W | 71.7 | 00146 |
| 4300062 | YELLOW CREEK | CR 700W | 79.7 | 00148 |
| 4300218 | MIDDLE FORK YELLOW RIVER | CR 850W | 78.7 | 00150 |
| 4300219 | MIDDLE FORK YELLOW RIVER | CR 1025W | 97 | 00154 |

Table 1: Bridge Sufficiency Ratings**County Kosciusko****County Number 43**

| NBI # | Features Intersected | Facility Carried | Sufficiency Rating | County Bridge # |
|--------------|-----------------------------|-------------------------|---------------------------|------------------------|
| 4300220 | MIDDLE FORK YELLOW RIVER | CR 950W | 62.7 | 00155 |
| 4300065 | YELLOW CREEK | CR 850S | 79.7 | 00157 |
| 4300066 | YELLOW CREEK | BEAVER DAM RD | 98 | 00158 |
| 4300067 | PETERSON DITCH | CR 300S | 70.4 | 00160 |
| 4300068 | WALNUT CREEK | CR 200 SOUTH | 75.4 | 00161 |
| 4300210 | WYLAND DITCH | CR 275 EAST | 96.9 | 00166 |
| 4300071 | WYLAND DITCH | WILCOX ROAD | 99 | 00167 |
| 4300074 | DEEDS CREEK | CR 325 EAST | 91.4 | 00175 |
| 4300075 | DEEDS CREEK | VAN-NESS ROAD | 86 | 00178 |
| 4300076 | PETERSON DITCH | CR 400S | 65.3 | 00182 |
| 4300231 | PETERSON DITCH | COUNTRY CLUB ROAD | 0 | 00190 |
| 4300079 | DEEDS CREEK | PIERCETON ROAD | 97.9 | 00193 |
| 4300221 | PLUNGE CREEK | CR 600 EAST | 93.7 | 00196 |
| 4300229 | MORRETT DITCH | CR 500 W | 62.7 | 00204 |
| 4300082 | SILVER CREEK | CR 1300S | 96 | 00205 |
| 4300083 | ROBINSON CREEK | OLD US 30 | 98.6 | 00206 |
| 4300084 | TURKEY CREEK | CR 1000 NORTH | 100 | 00208 |
| 4300085 | EAGLE CREEK | COUNTRY CLUB ROAD | 62 | 00209 |
| 4300211 | CSX RR - 3 TRACKS | CR 100 EAST | 93.5 | 00222 |
| 4300091 | WALNUT CREEK | W. CENTER STREET | 98.8 | 00226 |
| 4300092 | WALNUT CREEK | S HAND STREET | 50.4 | 00227 |
| 4300224 | EAGLE CREEK | LOGAN STREET | 100 | 00228 |
| 4300093 | ROBINSON DITCH | HOFFMAN LAKE RD | 68.5 | 00231 |
| 4300108 | TIPPECANOE RIVER | CR 1000 EAST | 61.7 | 00235 |
| 4300095 | PLUNGE CREEK | CR 1200 SOUTH | 93.1 | 00239 |
| 4300096 | TIPPECANOE RIVER | CR 800 EAST | 75 | 00244 |
| 4300120 | LAKE WEBSTER CHANNEL | EAST SOUTH STREET | 91.5 | 00250 |
| 4300097 | PIKE LAKE OUTLET | SUNSET DRIVE | 98 | 00264 |
| 4300222 | PAPAKEECHIE LAKE OUTLET | HATCHERY ROAD | 97.8 | 00265 |

Table 1: Bridge Sufficiency Ratings**County Kosciusko****County Number 43**

| NBI # | Features Intersected | Facility Carried | Sufficiency Rating | County Bridge # |
|--------------|-----------------------------|-------------------------|---------------------------|------------------------|
| 4300098 | LAKE WAWASEE CHANNEL | E WAWASEE ROAD | 99.9 | 00267 |
| 4300101 | TIPPECANOE RIVER | CR 100 NORTH | 97 | 00276 |
| 4300103 | TURKEY CREEK | WEST MAIN STREET | 61.6 | 00277 |
| 4300104 | TURKEY CREEK | SOUTH FRONT STREET | 43.6 | 00278 |
| 4300106 | WINONA LAKE CANAL | ADMINISTRATION BLV | 94.5 | 00280 |
| 4300107 | WINONA LAKE CANAL | AUDITORIUM BLVD | 94.5 | 00281 |
| 4300125 | ME CARTER DITCH | CR 100 SOUTH | 96 | 00284 |
| 4300201 | TRIMBLE CREEK | CR 100S | 96 | 00285 |
| 4300202 | DEEDS CREEK | CR 100 SOUTH | 97 | 00286 |
| 4300203 | DEEDS CREEK | CR 450 EAST | 69 | 00287 |
| 4300204 | WALNUT CREEK | ROZELLA ROAD | 98.9 | 00288 |
| 4300228 | LAKE WAWASEE CHANNEL | CEDAR POINT ROAD | 91.1 | 00289 |
| 4300207 | LAKE WAWASEE CHANNEL | VENETIAN DRIVE | 91 | 00290 |
| 4300208 | DEEDS CREEK | CR 175 EAST | 89.5 | 00291 |
| 4300209 | GRASSY CREEK | SHOE LAKE ROAD | 89.7 | 00292 |
| 4300212 | GRASSY CREEK | CR 500 NORTH | 63.6 | 00293 |
| 4300223 | HICKMAN DITCH | ANCHORAGE ROAD | 83.7 | 00294 |
| 4300225 | GRASSY CREEK | CR 250 NORTH | 62.7 | 00351 |
| 4300226 | RIDENOUR DITCH | CR 950W | 90.7 | 00422 |
| 4300227 | ROBINSON CREEK | CR 875W | 92.7 | 00537 |
| 4300234 | PETERSON DITCH | WINONA BEACH ROAD | 0 | 00616 |

108 Total Bridges in County

Table 1: Bridge Sufficiency Ratings**County LaGrange****County Number 44**

| NBI # | Features Intersected | Facility Carried | Sufficiency Rating | County Bridge # |
|--------------|-----------------------------|-------------------------|---------------------------|------------------------|
| 4400062 | Rowe-Eden Ditch | CR 1000 West | 87.4 | 00006 |
| 4400061 | Little ELKHART River | CR 200S | 78.8 | 00007 |
| 4400102 | ROWE-EDEN Ditch | CR 400S | 97.4 | 00010 |
| 4400004 | Little ELKHART River | CR 100S | 96 | 00014 |
| 4400005 | ROWE-EDEN Ditch | CR 1100W | 96 | 00015 |
| 4400006 | ROWE-EDEN Ditch | CR 100S | 96 | 00016 |
| 4400060 | ROWE-EDEN Ditch | CR 1150W | 87.4 | 00017 |
| 4400007 | Little ELKHART River | CR 1150W | 84.5 | 00018 |
| 4400008 | Little ELKHART River | CR 1100W | 100 | 00019 |
| 4400009 | Little ELKHART River | CR 1000W | 84.4 | 00020 |
| 4400010 | Little ELKHART River | CR 900W | 99 | 00021 |
| 4400063 | EMMA Creek | CR 200S | 97.5 | 00022 |
| 4400012 | PIGEON River | CR 750N | 100 | 00024 |
| 4400013 | FAWN River | CR 600W | 50.9 | 00025 |
| 4400014 | FAWN River | CR 450W | 67.1 | 00026 |
| 4400015 | FAWN River | CR 400W | 97 | 00027 |
| 4400016 | PIGEON River | CR 550W | 97 | 00028 |
| 4400017 | PIGEON River | CR 450W | 88.9 | 00029 |
| 4400018 | PIGEON River | CR 300W | 97 | 00030 |
| 4400019 | PIGEON River | CR 100W | 100 | 00031 |
| 4400020 | BUCK Creek | CR 425N | 96 | 00032 |
| 4400056 | PIGEON River | CR 675W | 96.9 | 00033 |
| 4400057 | PIGEON River | CR 675W | 88.4 | 00034 |
| 4400110 | Little ELKHART Creek | CR 210E | 90.5 | 00042 |
| 4400021 | OLIVER LAKE Outlet | CR 50E | 89 | 00045 |
| 4400022 | MESSICK AND HACK.LAKE | CR 75W | 87.1 | 00046 |
| 4400023 | N Branch ELKHART River | CR 700S | 58.7 | 00047 |
| 4400024 | N Branch ELKHART River | CR 800S | 95 | 00048 |
| 4400025 | WESTLER LK.TO WITMER LK. | CR 700S | 58.8 | 00049 |

Table 1: Bridge Sufficiency Ratings**County LaGrange****County Number 44**

| NBI # | Features Intersected | Facility Carried | Sufficiency Rating | County Bridge # |
|--------------|-----------------------------|-------------------------|---------------------------|------------------------|
| 4400111 | East FLY Creek | CR 100S | 97.4 | 00055 |
| 4400058 | TURKEY Creek | CR 100S | 88.4 | 00056 |
| 4400027 | MUD LAKE Outlet | CR 425S | 60.8 | 00057 |
| 4400028 | Br TURKEY LK to L TURKEY | CR 1175E | 75.1 | 00058 |
| 4400029 | Mud Lake Tributary | CR 350S | 74.8 | 00059 |
| 4400030 | Br TURKEY LK to L TURKEY | CR 350S | 88.9 | 00060 |
| 4400031 | TURKEY Creek | CR 275S | 88.7 | 00061 |
| 4400032 | TURKEY Creek | CR 925E | 90.5 | 00062 |
| 4400033 | TURKEY Creek | CR 150N | 96 | 00063 |
| 4400034 | PIGEON Creek | CR 1100E | 100 | 00065 |
| 4400035 | PIGEON Creek | CR 1200E | 97 | 00066 |
| 4400036 | PIGEON Creek | CR 900E | 91.4 | 00067 |
| 4400037 | PIGEON River | CR 300N | 84.4 | 00068 |
| 4400038 | FAWN River | CR 1100E | 88 | 00069 |
| 4400039 | FAWN River | CR 750N | 97 | 00070 |
| 4400040 | FAWN River | CR 1050E | 91.5 | 00071 |
| 4400041 | FAWN River | CR 125E | 87.9 | 00072 |
| 4400042 | FAWN River | CR 50E | 63.5 | 00073 |
| 4400043 | PIGEON River | CR 050E/ THIRD St | 100 | 00074 |
| 4400044 | PIGEON River | CR 100E | 64.6 | 00075 |
| 4400045 | FLY Creek | CR 400N | 96 | 00076 |
| 4400046 | PIGEON River | CR 225E | 98.9 | 00077 |
| 4400047 | PIGEON River | CR 390E | 96 | 00078 |
| 4400049 | PIGEON River | CR 600E | 91.5 | 00080 |
| 4400109 | EASY FLY Creek | CR 200E | 96.8 | 00082 |
| 4400113 | Fly Creek | CR 150N | 0 | 00087 |
| 4400055 | FLY Creek | CR 75E | 79.5 | 00089 |
| 4400112 | Branch LAKE SHIPSHEWANA | CR 915W | 86.7 | 00090 |

57 Total Bridges in County

Table 1: Bridge Sufficiency Ratings

| County | Lake | | | |
|----------------------|-----------------------------|-------------------------|---------------------------|------------------------|
| County Number | 45 | | | |
| NBI # | Features Intersected | Facility Carried | Sufficiency Rating | County Bridge # |
| 4500002 | KANKAKEE RIVER | RANGE LINE ROAD | 25.5 | 00002 |
| 4500004 | SINGLETON DITCH | RANGE LINE ROAD | 99.8 | 00004 |
| 4500006 | STONEY RUN DITCH | RANGE LINE ROAD | 58.4 | 00006 |
| 4500187 | BRYANT DITCH | 173RD AVENUE | 92.9 | 00007 |
| 4500007 | M J BROWN DITCH | 173RD AVENUE | 100 | 00008 |
| 4500009 | STONEY RUN DITCH | 165TH AVENUE | 90 | 00010 |
| 4500010 | STONEY RUN DITCH | 157TH AVENUE | 92.9 | 00011 |
| 4500011 | MIDDLE BRANCH STONEY RUN | 157TH AVENUE | 88.3 | 00012 |
| 4500012 | EAST BRANCH STONEY RUN | 157TH AVENUE | 87.3 | 00013 |
| 4500013 | BROWN LEVEE DITCH | STONE ROAD | 93.7 | 00014 |
| 4500014 | SPRING RUN DITCH | BELSHAW ROAD | 97.4 | 00015 |
| 4500015 | GRIESEL DITCH | CHASE STREET | 100 | 00016 |
| 4500016 | SINGLETON DITCH | CHASE STREET | 79.9 | 00017 |
| 4500017 | BROWN DITCH | MONON ROAD | 92.9 | 00018 |
| 4500018 | BROWN DITCH | MISSISSIPPI STREET | 81.5 | 00019 |
| 4500019 | OLD BROWN DITCH | GRAND BLVD. | 96 | 00021 |
| 4500020 | VANNATI DITCH | MISSISSIPPI STREET | 71.3 | 00022 |
| 4500021 | SINGLETON DITCH | MISSISSIPPI STREET | 92.9 | 00023 |
| 4500022 | WILLIAMS DITCH | CLINE AVENUE | 82.7 | 00024 |
| 4500023 | FULLER DITCH | 241ST AVENUE | 78.4 | 00025 |
| 4500026 | EAST BRANCH STONEY RUN | 145TH AVENUE | 97 | 00028 |
| 4500027 | STONEY RUN DITCH | 145TH AVENUE | 100 | 00029 |
| 4500028 | SPRING RUN DITCH | 169TH AVENUE | 74.9 | 00030 |
| 4500031 | NILES DITCH | 129TH AVENUE | 84.7 | 00034 |
| 4500032 | BRUCE DITCH | PARRISH AVENUE | 91.3 | 00035 |
| 4500033 | KANKAKEE RIVER | STATE LINE ROAD | 22.4 | 00036 |
| 4500198 | MCCONNELL DITCH | MORSE STREET | 99.1 | 00037 |
| 4500035 | SINGLETON DITCH | STATE LINE ROAD | 86.7 | 00038 |
| 4500036 | CEDAR CREEK | 211TH AVENUE | 87.4 | 00040 |

Table 1: Bridge Sufficiency Ratings

| County | Lake | | | |
|----------------------|-----------------------------|-------------------------|---------------------------|------------------------|
| County Number | 45 | | | |
| NBI # | Features Intersected | Facility Carried | Sufficiency Rating | County Bridge # |
| 4500038 | DEEP RIVER | OLD LINCOLN HWY. | 74.8 | 00042 |
| 4500039 | BROWN DITCH | CLINE AVENUE | 88.4 | 00043 |
| 4500040 | SINGLETON DITCH | 221ST AVENUE | 85.5 | 00044 |
| 4500043 | BRUCE DITCH | BELSHAW ROAD | 29.2 | 00047 |
| 4500044 | WEST CREEK | 117TH AVENUE | 65 | 00048 |
| 4500045 | BRANCH OF CEDAR LAKE | PARRISH AVENUE | 65.2 | 00049 |
| 4500046 | LAKE DALECARLIA | 153RD AVENUE | 31.3 | 00050 |
| 4500047 | CEDAR CREEK | 161ST AVENUE | 69.3 | 00051 |
| 4500048 | CEDAR CREEK | 171ST AVENUE | 100 | 00052 |
| 4500049 | FOSS DITCH | CLARK STREET | 90.7 | 00053 |
| 4500050 | TURKEY CREEK | LIVERPOOL ROAD | 79 | 00054 |
| 4500051 | TULLY DITCH | WHITCOMB STREET | 87.4 | 00055 |
| 4500052 | BROWN DITCH | WHITCOMB STREET | 84 | 00056 |
| 4500054 | GRIESEL DITCH | 205TH AVENUE | 90.8 | 00058 |
| 4500055 | SINGLETON DITCH | MONON ROAD | 99 | 00059 |
| 4500056 | BEAVER DAM DITCH | MADISON STREET | 78.4 | 00060 |
| 4500057 | WEST CREEK | 135TH AVENUE | 36.4 | 00061 |
| 4500059 | BULL RUN DITCH | 101ST AVENUE | 99.9 | 00063 |
| 4500215 | BULL RUN DITCH | 101ST AVENUE | 24.2 | 00064 |
| 4500061 | WEST CREEK | 125TH AVENUE | 31.6 | 00065 |
| 4500062 | WEST CREEK | 151ST AVENUE | 14.6 | 00066 |
| 4500063 | BRANCH BEAVER DAM DITCH | CLARK STREET | 56.5 | 00068 |
| 4500064 | BRANCH BEAVER DAM DITCH | 101ST AVENUE | 99.7 | 00069 |
| 4500067 | WEST CREEK | 223RD AVENUE | 95.9 | 00072 |
| 4500068 | WEST CREEK | 169TH AVENUE | 99.9 | 00073 |
| 4500070 | WEST CREEK | 185TH AVENUE | 88.9 | 00075 |
| 4500071 | WEST CREEK DITCH | 197TH AVENUE | 91.4 | 00076 |
| 4500216 | BRUCE DITCH | 205TH AVENUE | 100 | 00077 |
| 4500074 | GRIESEL DITCH | 201ST AVENUE | 92.2 | 00079 |

Table 1: Bridge Sufficiency Ratings

| County | Lake | | | |
|----------------------|-----------------------------|-------------------------|---------------------------|------------------------|
| County Number | 45 | | | |
| NBI # | Features Intersected | Facility Carried | Sufficiency Rating | County Bridge # |
| 4500075 | CEDAR CREEK | BELSHAW ROAD | 97.4 | 00080 |
| 4500077 | CEDAR CREEK | 205TH AVENUE | 88.3 | 00082 |
| 4500079 | NILES DITCH | 121ST AVENUE | 99 | 00084 |
| 4500083 | NILES DITCH | 113TH AVENUE | 77.6 | 00088 |
| 4500084 | DEEP RIVER | 101ST AVENUE | 63.7 | 00089 |
| 4500217 | NILES DITCH | 109TH AVENUE | 97.2 | 00091 |
| 4500087 | NILES DITCH | COLORADO STREET | 88.5 | 00092 |
| 4500199 | LITTLE DITCH | 197TH AVENUE | 97 | 00093 |
| 4500089 | BEAVER DAM DITCH | MERRILLVILLE ROAD | 79.1 | 00094 |
| 4500218 | CEDAR CREEK | 149TH AVENUE | 96 | 00095 |
| 4500091 | DEEP RIVER | COLORADO STREET | 49.7 | 00097 |
| 4500092 | DEEP RIVER | CLAY STREET | 79.5 | 00098 |
| 4500219 | DEEP RIVER | GRAND BLVD. | 0 | 00099 |
| 4500094 | DEEP RIVER | RANDOLPH STREET | 78.4 | 00100 |
| 4500095 | TURKEY CREEK | 61ST AVENUE | 91.4 | 00101 |
| 4500096 | DEEP RIVER | 61ST AVENUE | 76.2 | 00102 |
| 4500097 | DEEP RIVER | ARIZONA STREET | 81.2 | 00103 |
| 4500099 | DEEP RIVER | AINSWORTH ROAD | 91.2 | 00105 |
| 4500101 | BROWN DITCH | COLFAX STREET | 41 | 00108 |
| 4500102 | SINGLETON DITCH | COLFAX STREET | 99.8 | 00109 |
| 4500103 | BRUCE DITCH | 219TH AVENUE | 99.9 | 00110 |
| 4500104 | SINGLETON DITCH | PARRISH AVENUE | 98.9 | 00111 |
| 4500105 | TURKEY CREEK DITCH | HENDRICKS STREET | 74.4 | 00113 |
| 4500106 | BEAVER DAM DITCH | CLARK STREET | 90.4 | 00115 |
| 4500107 | TURKEY CREEK | FAIRBANKS STREET | 28.2 | 00116 |
| 4500108 | TURKEY CREEK | CLINE AVENUE | 99.4 | 00117 |
| 4500214 | GRAND CALUMET RIVER | SOHL AVENUE | 0 | 00132 |
| 4500110 | TURKEY CREEK | HARRISON STREET | 79.6 | 00138 |
| 4500111 | DEEP RIVER | 37TH AVENUE | 97 | 00142 |

Table 1: Bridge Sufficiency Ratings**County Lake****County Number 45**

| NBI # | Features Intersected | Facility Carried | Sufficiency Rating | County Bridge # |
|--------------|-----------------------------|-------------------------|---------------------------|------------------------|
| 4500112 | LITTLE CALUMET RIVER | KENNEDY AVENUE | 58 | 00143 |
| 4500113 | CONRAIL RAILROAD | RIDGE ROAD | 97 | 00149 |
| 4500114 | INDIANA HARBOR CANAL | 151ST STREET | 95.3 | 00151 |
| 4500115 | WEST CREEK | 109TH AVENUE | 73.7 | 00153 |
| 4500116 | CSX RAILROAD | RIDGE ROAD | 81.6 | 00158 |
| 4500117 | HART DITCH | RIDGE ROAD | 76.9 | 00159 |
| 4500118 | KENNEDY AVENUE | RIDGE ROAD | 76.4 | 00196 |
| 4500119 | ELGIN JOLIET EASTERN RR. | RIDGE ROAD | 90.8 | 00197 |
| 4500120 | LITTLE CALUMET RIVER | CALHOUN STREET | 65.5 | 00217 |
| 4500121 | LITTLE CALUMET RIVER | BURR STREET | 78.7 | 00218 |
| 4500122 | LITTLE CALUMET RIVER | COLFAX STREET | 96.2 | 00219 |
| 4500124 | WILLIAMS DITCH | STATE LINE ROAD | 7 | 00221 |
| 4500125 | BURNS DITCH | CLAY STREET | 96.3 | 00222 |
| 4500126 | BURNS DITCH | CENTRAL AVENUE | 96.9 | 00223 |
| 4500127 | DEEP RIVER | LIVERPOOL ROAD | 98.6 | 00224 |
| 4500128 | CEDAR CREEK | MORSE STREET | 97.4 | 00225 |
| 4500129 | DEEP RIVER | GRAND BLVD. | 95.1 | 00226 |
| 4500220 | CEDAR CREEK | 176TH AVENUE | 0 | 00227 |
| 4500132 | GRAND CALUMET RIVER | OLD CLINE AVENUE | 35.8 | 00239 |
| 4500133 | GRAND CALUMET RIVER | HOHMAN AVENUE | 80.8 | 00240 |
| 4500134 | GRAND CALUMET RIVER | KENNEDY AVENUE | 49.3 | 00241 |
| 4500190 | CONRAIL & WILLOW COURT | HOHMAN AVENUE | 76.8 | 00242 |
| 4500135 | GRAND CALUMET RIVER | NORTH LAKE STREET | 41.8 | 00243 |
| 4500136 | LITTLE CALUMET RIVER | HOHMAN AVENUE | 79.1 | 00244 |
| 4500137 | LITTLE CALUMET RIVER | COLUMBIA AVENUE | 48.7 | 00245 |
| 4500138 | LITTLE CALUMET RIVER | NORTHCOTE AVENUE | 87.2 | 00246 |
| 4500139 | LITTLE CALUMET RIVER | CLARK STREET | 92.5 | 00247 |
| 4500140 | LITTLE CALUMET RIVER | HARRISON STREET | 92.4 | 00248 |
| 4500141 | DEEP RIVER | MICHIGAN STREET | 97.1 | 00249 |

Table 1: Bridge Sufficiency Ratings

| County | Lake | | | |
|----------------------|-----------------------------|-------------------------|---------------------------|------------------------|
| County Number | 45 | | | |
| NBI # | Features Intersected | Facility Carried | Sufficiency Rating | County Bridge # |
| 4500142 | DEEP RIVER | RAND STREET | 91.4 | 00251 |
| 4500143 | DEEP RIVER | OLD RIDGE ROAD | 76.7 | 00252 |
| 4500144 | LAKE GEORGE | 3RD STREET | 94.9 | 00253 |
| 4500145 | LAKE GEORGE | WISCONSIN STREET | 78.6 | 00254 |
| 4500222 | BRANCH OF TURKEY CREEK | 68TH PLACE | 0 | 00255 |
| 4500147 | DUCK CREEK | FRONT STREET | 97.3 | 00256 |
| 4500148 | DUCK CREEK | 10TH STREET | 82 | 00257 |
| 4500150 | HART DITCH | 45TH STREET | 48.5 | 00259 |
| 4500151 | HART DITCH | MAIN STREET | 46.4 | 00260 |
| 4500152 | HART DITCH | 213TH STREET | 63 | 00261 |
| 4500223 | HART DITCH | EDMOND STREET | 0 | 00262 |
| 4500154 | HART DITCH | KEILMAN STREET | 74.9 | 00263 |
| 4500155 | HART DITCH | HART STREET | 81.5 | 00264 |
| 4500156 | CONRAIL RAILROAD | COLUMBIA AVENUE | 93.4 | 00265 |
| 4500157 | CONRAIL RAILROAD | 169TH STREET | 95.5 | 00266 |
| 4500158 | NATIONAL PARK ROAD | COUNTY LINE ROAD | 78.5 | 00267 |
| 4500159 | ST. JOHN DITCH | JOLIET STREET | 48.4 | 00268 |
| 4500160 | BRANCH OF DEER CREEK | GRAND BLVD. | 100 | 00269 |
| 4500161 | DYER DITCH | 213TH STREET | 88.2 | 00270 |
| 4500162 | CEDAR CREEK | OAKLEY AVENUE | 91.5 | 00271 |
| 4500163 | CEDAR CREEK | SOUTH ALLEY | 79.4 | 00272 |
| 4500164 | CEDAR CREEK | MAIN STREET | 90.5 | 00273 |
| 4500165 | CEDAR CREEK | MILL STREET | 86.5 | 00274 |
| 4500166 | CEDAR CREEK | CLARK STREET | 87.6 | 00275 |
| 4500167 | MCCONNELL DITCH | MORSE STREET | 41.2 | 00276 |
| 4500168 | SPRING RUN | 191ST AVENUE | 38.7 | 00277 |
| 4500169 | BROWN DITCH | PARRISH AVENUE | 96.9 | 00278 |
| 4500170 | DIKE DITCH | HAMLIN STREET | 84.9 | 00279 |
| 4500201 | TULLY DITCH | MONON ROAD | 93.9 | 00280 |

Table 1: Bridge Sufficiency Ratings**County Lake****County Number 45**

| NBI # | Features Intersected | Facility Carried | Sufficiency Rating | County Bridge # |
|--------------|-----------------------------|-------------------------|---------------------------|------------------------|
| 4500172 | LITTLE CALUMET RIVER | CALUMET AVENUE | 89.3 | 00281 |
| 4500173 | CADY MARSH DITCH | KENNEDY AVENUE | 76.7 | 00284 |
| 4500174 | CADY MARSH DITCH | BROAD STREET | 85.4 | 00294 |
| 4500175 | TURKEY CREEK | BROAD STREET | 45.3 | 00306 |
| 4500179 | CADY MARSH DITCH | GRACE STREET | 94.7 | 00358 |
| 4500180 | CADY MARSH DITCH | LIABLE ROAD | 93.8 | 00359 |
| 4500181 | CADY MARSH DITCH | KLEINMAN ROAD | 93.7 | 00360 |
| 4500182 | CEDAR CREEK | BINYON STREET | 27.6 | 00361 |
| 4500184 | CADY MARSH DITCH | COLFAX STREET | 76.7 | 00362 |
| 4500185 | CONRAIL & I.H.B. RR | KENNEDY AVENUE | 85.6 | 00363 |
| 4500186 | HART DITCH | POPLAR LANE | 27.5 | 00364 |
| 4500189 | BRANCH OF NILES DITCH | 129TH AVENUE | 92.8 | 00366 |
| 4500195 | US 12 (20 & 41) | HAMMOND MARINA DR | 97.5 | 00367 |
| 4500197 | CONRAIL, COLEHOUR,E.J.&E | HAMMOND MARINA DR | 91.4 | 00368 |
| 4500200 | CEDAR CREEK | 144TH AVENUE | 83.9 | 00369 |
| 4500210 | EJ&E RAILWAY/ACCESS ROAD | ACCESS ROAD RAMP | 95 | 00370 |
| 4500209 | EJ&E RAILWAY/ACCESS ROAD | BUFFINGTON HRBR DF | 80 | 00372 |
| 4500204 | NS RAILROAD | CALUMET AVENUE | 78.4 | 00377 |
| 4500205 | EJ & E RAILROAD | CALUMET AVENUE | 78.4 | 00378 |
| 4500206 | HART DITCH | CALUMET AVENUE | 78.4 | 00379 |
| 4500207 | GRAND CALUMET RIVER | US 12 | 92.5 | 00380 |
| 4500203 | NICTD RAILROAD | US 12 | 96.5 | 00381 |
| 4500211 | NS RR & CSX RR | US 12 | 98.9 | 00382 |
| 4500208 | BULL RUN DITCH | ALVINA ROSE COURT | 91.5 | 00383 |
| 4500202 | DYER DITCH | DEER CREEK DRIVE | 100 | 00384 |
| 4500212 | TRIBUTARY TO DYER DITCH | 77TH AVENUE | 78.4 | 00385 |
| 4500386 | ALDIS AVENUE | MICHIGAN AVENUE | 58.3 | 00386 |
| 4500388 | GRAND TRUNK RAILROAD | MISSISSIPPI STREET | 0 | 00388 |
| 4500389 | WEST CREEK | HEDWIG DRIVE | 0 | 00389 |

Table 1: Bridge Sufficiency Ratings

| County | Lake | | | | | |
|----------------------|-------------|--------------|-----------------------------|-------------------------|---------------------------|------------------------|
| County Number | 45 | NBI # | Features Intersected | Facility Carried | Sufficiency Rating | County Bridge # |
| | | 4500224 | CSX & EJ&E RR | AIRPORT ROAD | 0 | 00390 |
| | | 4500225 | LAKE GEORGE | BEVERLY LANE | 0 | 00391 |
| | | 4500392 | DRAINAGE SWALE | COUNTY FAIR GROUNI | 0 | 00392 |
| | | 4500149 | HART DITCH | FRAN-LIN PARKWAY | 93.2 | 0258N |
| | | 4500183 | HART DITCH | FRAN-LIN PARKWAY | 93.2 | 0258S |

179 Total Bridges in County

Table 1: Bridge Sufficiency Ratings**County LaPorte****County Number 46**

| NBI # | Features Intersected | Facility Carried | Sufficiency Rating | County Bridge # |
|--------------|-----------------------------|-------------------------|---------------------------|------------------------|
| 4600001 | TRAIL CREEK | BLECK ROAD | 75.2 | 00002 |
| 4600002 | GALENA CREEK | WILHELM RD | 88.4 | 00004 |
| 4600004 | EAST BRANCH OF TRAIL CR | CR 525W | 78.5 | 00007 |
| 4600005 | EAST BRANCH OF TRAIL CR | CR 700N | 100 | 00008 |
| 4600006 | GALENA River | CR 1000N | 74.8 | 00009 |
| 4600007 | GALENA River | CR 125E | 86 | 00010 |
| 4600165 | TRIBUTARY GALENA RIVER | CR 1000N | 85.8 | 00011 |
| 4600157 | GALENA River | CR 900N | 79.6 | 00012 |
| 4600176 | WOLF RUN | CR 400 N | 91.2 | 00014 |
| 4600009 | West Branch TRAIL Creek | CR 875W | 42.4 | 00018 |
| 4600011 | West Branch TRAIL Creek | CR 950W | 70.4 | 00021 |
| 4600177 | WILLIAMS LATERAL | CR 500S | 25.7 | 00034 |
| 4600166 | KINGSBURY CREEK | CR 400S | 95.5 | 00035 |
| 4600167 | KINGSBURY CREEK | CR 150W | 95.9 | 00036 |
| 4600019 | TRAVIS Ditch | CR 250S | 77 | 00037 |
| 4600020 | TRAVIS Ditch | CR 400S | 75.7 | 00038 |
| 4600021 | Little KANKAKEE River | CR 525E | 78 | 00039 |
| 4600022 | Little KANKAKEE River | CR 100S | 82.7 | 00040 |
| 4600023 | KANKAKEE RIVER | CR 525S | 78.9 | 00046 |
| 4600024 | Little KANKAKEE River | CR 800E | 88.4 | 00047 |
| 4600025 | Little KANKAKEE River | CR 350S | 91.5 | 00048 |
| 4600026 | Little KANKAKEE River | CR 700E | 87.8 | 00049 |
| 4600028 | FISH Creek | CR 200S | 96.9 | 00052 |
| 4600029 | TOPPER DITCH | CR 800S | 96.8 | 00053 |
| 4600178 | BRANCH OF TOPPER DITCH | CR 1025 WEST | 0 | 00054 |
| 4600179 | SLOCUM DITCH | CR 1100 SOUTH | 0 | 00055 |
| 4600038 | WHITMAN Ditch | CR 1200S | 80.5 | 00071 |
| 4600039 | WHITMAN Ditch | CR 1150S | 96 | 00072 |
| 4600040 | MILL Creek | CR 300W(LONG Ln) | 99.9 | 00073 |

Table 1: Bridge Sufficiency Ratings**County LaPorte****County Number 46**

| NBI # | Features Intersected | Facility Carried | Sufficiency Rating | County Bridge # |
|--------------|-----------------------------|-------------------------|---------------------------|------------------------|
| 4600041 | MILL Creek | CR 400W | 79.8 | 00076 |
| 4600042 | MILL Creek | CR 400W | 78.8 | 00077 |
| 4600043 | MILL Creek | CR 400W | 79.8 | 00078 |
| 4600046 | MILL Creek | CR 900S | 78.4 | 00084 |
| 4600048 | WHITMAN Ditch | CR 100W | 85 | 00086 |
| 4600049 | WAY Ditch | CR 800S | 97.2 | 00087 |
| 4600050 | MILL Creek | CR 800S | 80.6 | 00088 |
| 4600051 | MILL CREEK | RAILROAD STREET | 72.9 | 00089 |
| 4600053 | KANKAKEE RIVER | CR 1200S | 98.9 | 00093 |
| 4600054 | LONG Ditch | CR 1200S | 97 | 00094 |
| 4600056 | KANKAKEE RIVER | CR 50E | 76.4 | 00097 |
| 4600057 | TRAVIS DITCH | CR 950S | 83 | 00100 |
| 4600058 | JENSEN DITCH | CR 500E | 88.5 | 00101 |
| 4600059 | KANKAKEE RIVER | CR 1000S | 98 | 00104 |
| 4600060 | LONG Ditch | CR 200E | 96 | 00106 |
| 4600061 | LONG Ditch | CR 1000S | 80.2 | 00107 |
| 4600062 | LONG Ditch | CR 1100S | 98 | 00108 |
| 4600063 | PORTER Ditch | RANGE Rd | 84.1 | 00114 |
| 4600170 | JENSEN Ditch | CR 750E | 96.9 | 00122 |
| 4600171 | ECKERT Ditch | CR 1700S | 98 | 00126 |
| 4600068 | PITNER DITCH | CR 600W | 63.3 | 00129 |
| 4600069 | GUSE ARM Ditch | CR 600W | 80.4 | 00130 |
| 4600073 | SLOCUM Ditch | CR 1250S | 85.2 | 00136 |
| 4600076 | ECKERT Ditch | CR 1350S | 97.9 | 00139 |
| 4600077 | SLOCUM Ditch | CR 1350S | 92.3 | 00140 |
| 4600078 | SLOCUM Ditch | CR 1400S | 91.5 | 00141 |
| 4600079 | SLOCUM Ditch | CR 1500S | 96 | 00142 |
| 4600080 | SLOCUM Ditch | CR 1600S | 96 | 00143 |
| 4600087 | HANNA ARM-TUESBURG Ditch | CR 400W | 48.7 | 00157 |

Table 1: Bridge Sufficiency Ratings**County LaPorte****County Number 46**

| NBI # | Features Intersected | Facility Carried | Sufficiency Rating | County Bridge # |
|--------------|-----------------------------|-------------------------|---------------------------|------------------------|
| 4600089 | HUNSLEY DITCH | OLD US 30 | 88.5 | 00158 |
| 4600088 | WHITMAN Ditch | CR 1300S | 92 | 00159 |
| 4600090 | KANKAKEE RIVER | CR 1500S | 98 | 00162 |
| 4600091 | KANKAKEE RIVER | CR 1800S | 96.9 | 00165 |
| 4600092 | HANNA ARM-TUESBURG Ditch | CR 1650S | 70.4 | 00166 |
| 4600093 | HANNA ARM-TUESBURG Ditch | CR 1500S | 96 | 00168 |
| 4600095 | HANNA ARM-TUESBURG Ditch | CR 1400S | 80.5 | 00172 |
| 4600098 | PITNER DITCH | CR 1600S | 91.7 | 00180 |
| 4600099 | PITNER DITCH | CR 500W | 100 | 00181 |
| 4600101 | HANNA ARM-TUESBURG DITCH | CR 1800S | 43.2 | 00183 |
| 4600102 | WILLIAMS ARM of TUESBURG | CR 1800S | 97 | 00184 |
| 4600103 | HANNA ARM-TUESBURG DITCH | CR 650W | 89.7 | 00185 |
| 4600152 | KANKAKEE RIVER | CR 650W | 89.7 | 00186 |
| 4600104 | PITNER DITCH | CR 875W | 90 | 00187 |
| 4600105 | PITNER DITCH | CR 2150S | 98 | 00188 |
| 4600106 | PITNER DITCH | CR 2300S | 94.9 | 00189 |
| 4600110 | PITNER DITCH | CR 1900S | 95 | 00195 |
| 4600112 | COOK DITCH | CR 1100W | 75.4 | 00198 |
| 4600113 | PITNER DITCH | CR 2100S | 85.9 | 00199 |
| 4600114 | WILLIAMS ARM OF TUESBURG | CR 2100S | 98 | 00201 |
| 4600115 | WILLIAMS ARM OF TUESBURG | CR 1900S | 98 | 00202 |
| 4600160 | HANNA ARM-TUESBURG Ditch | CR 400W | 100 | 00203 |
| 4600119 | KINGSBURY Creek | RANGE Rd | 66.2 | 00214 |
| 4600174 | KINGSBURY Creek | CR 500S | 97 | 00215 |
| 4600180 | TRAVIS DITCH | CR 500 SOUTH | 0 | 00216 |
| 4600120 | RICHMAN DITCH | OLD US 30 | 88.5 | 00233 |
| 4600121 | ROSENBAUM Ditch | CR 1700S | 48.2 | 00236 |
| 4600122 | KANKAKEE RIVER | CR 300S | 99.7 | 00240 |
| 4600123 | NICTD RR | FAIL Rd | 88.7 | 00247 |

Table 1: Bridge Sufficiency Ratings**County LaPorte****County Number 46**

| NBI # | Features Intersected | Facility Carried | Sufficiency Rating | County Bridge # |
|--------------|-----------------------------|-------------------------|---------------------------|------------------------|
| 4600124 | NICTD RR | EMERY Rd | 96.8 | 00250 |
| 4600125 | CONRAIL RR | CR 150E | 98.8 | 00253 |
| 4600126 | CONRAIL RR | FAIL Rd | 96.2 | 00254 |
| 4600128 | CONRAIL RR | WOZNIAK Rd | 88.9 | 00258 |
| 4600175 | BRANCH OF REYNOLDS CREEK | RIVER RD | 96 | 00259 |
| 4600129 | Branch of TRAIL Creek | CR 300N | 85.3 | 00260 |
| 4600132 | TRAIL Creek | WOZNIAK Rd | 63.9 | 00274 |
| 4600133 | TRAIL Creek | CR 350N | 100 | 00275 |
| 4600134 | TRAIL CREEK | GOLDRING RD | 78.5 | 00276 |
| 4600135 | WATERFORD CREEK | CR 400N | 81.9 | 00277 |
| 4600136 | EAST BRANCH OF TRAIL CR | CR 600W | 76.1 | 00278 |
| 4600137 | STONE-LILY LAKE Channel | OAK WOOD St | 75.4 | 00500 |
| 4600140 | TRAIL Creek | SPRINGLAND Ave | 74.9 | 00502 |
| 4600141 | TRAIL Creek | East St | 79.6 | 00503 |
| 4600143 | TRAIL CREEK | FRANKLIN ST | 68.9 | 00505 |
| 4600155 | NICTD RR | ROESKE Ave | 83.7 | 00507 |
| 4600156 | CHANNEL-PINE/STONE LAKES | WAVERLY Rd | 99.6 | 00508 |
| 4600164 | TRAIL Creek | LIBERTY Tr | 99.6 | 00509 |
| 4600172 | Branch of TRAIL Creek | JOHNSON Rd | 98.7 | 00510 |
| 4600512 | TRAIL CREEK | E MICHIGAN BLVD | 79.8 | 00512 |
| 4600147 | CHAPMAN Ditch | CR 1850S | 96.9 | 00602 |
| 4600149 | COOK Ditch | CR 1050W | 84.5 | 00604 |
| 4600150 | Tributary GALENA River | CR 200E | 67.5 | 00605 |
| 4600153 | SLOCUM Ditch | CROSS St | 67.3 | 00624 |
| 4600154 | Tributary GALENA River | CR 900N | 79.4 | 00630 |
| 4600159 | RICHMAN Ditch | CR 700W | 91.4 | 00632 |
| 4600162 | Branch of TRAIL Creek | KARWICK Rd | 95.8 | 00727 |
| 4600161 | West Branch TRAIL Creek | CR 300N | 93.3 | 00732 |
| 4600163 | RICHMAN DITCH | CR 600W | 93.7 | 00733 |

Table 1: Bridge Sufficiency Ratings

County LaPorte

County Number 46

| NBI # | Features Intersected | Facility Carried | Sufficiency Rating | County Bridge # |
|--------------|-----------------------------|-------------------------|---------------------------|------------------------|
| 4600173 | BULL Ditch | CR 800N | 99.9 | 00734 |
| 4600138 | PORTER Ditch | MEADOWBROOK Blvd | 77.5 | 0501N |
| 4600139 | PORTER Ditch | MEADOWBROOK Blvd | 77.5 | 0501S |

119 Total Bridges in County

Table 1: Bridge Sufficiency Ratings**County** **Lawrence****County Number** **47**

| NBI # | Features Intersected | Facility Carried | Sufficiency Rating | County Bridge # |
|--------------|-----------------------------|-------------------------|---------------------------|------------------------|
| 4700156 | GULLETT'S Creek | Old SR 37 | 0 | 00020 |
| 4700123 | SALT Creek | OOLITIC Rd | 99.8 | 00021 |
| 4700001 | LEATHERWOOD Creek | LEATHERWOOD Rd | 28.6 | 00025 |
| 4700003 | DE WITT Creek | Old BUDDHA Rd | 89.4 | 00028 |
| 4700004 | DE WITT Creek | VINEGAR HILL Rd | 82.4 | 00029 |
| 4700006 | DE WITT Creek | PAYTON Rd | 94.5 | 00031 |
| 4700007 | DE WITT Creek | PINHOOK Rd | 84.5 | 00032 |
| 4700008 | CRAWFORD Creek | PINHOOK Rd | 91.5 | 00033 |
| 4700009 | S Fork CRAWFORD Creek | S KENRAY LAKE Rd | 79.8 | 00034 |
| 4700010 | S Fork LEATHERWOOD Creek | SHAWSWICK SCH. Rd | 95.7 | 00035 |
| 4700011 | S Fork LEATHERWOOD Creek | LOCUST Rd | 85 | 00036 |
| 4700012 | S Fork LEATHERWOOD Creek | ERIE CHURCH Rd | 84 | 00037 |
| 4700013 | LEATHERWOOD Creek | N SHAWSWICK STA Rct | 80.5 | 00038 |
| 4700014 | LEATHERWOOD Creek | EAST BOYD Ln | 85.9 | 00039 |
| 4700015 | BACK Creek | Old US 50 | 93.9 | 00040 |
| 4700016 | GUTHRIE Creek | SPARKSVILLE Rd | 91.4 | 00041 |
| 4700017 | BACK Creek | MIDDLE LEESVILLE | 81.4 | 00042 |
| 4700018 | DE WITT Creek | LEATHERWOOD Rd | 89 | 00043 |
| 4700019 | PLEASANT Run Creek | BARTLETTSVILLE Rd | 87.9 | 00044 |
| 4700020 | BREWER Branch | BARTLETTSVILLE Rd | 92 | 00045 |
| 4700021 | Little SALT Creek | BARTLETTSVILLE Rd | 60.3 | 00046 |
| 4700022 | Branch Little SALT Creek | MEADOWS CHURCH R | 99 | 00047 |
| 4700023 | GUTHRIE Creek | Old BUDDHA Rd | 98.9 | 00048 |
| 4700024 | Branch of GUTHRIE Creek | RED CRANE Rd | 86.9 | 00049 |
| 4700025 | GUTHRIE Creek | RED CRANE Rd | 59.3 | 00050 |
| 4700026 | Br E Fork WHITE River | FORT RITNER Rd | 75.9 | 00051 |
| 4700027 | East Fork WHITE River | WASH COUNTY BR Rd | 15.2 | 00052 |
| 4700028 | Branch of GUTHRIE Creek | JASPER MCKEAIGG Rct | 89.7 | 00053 |
| 4700029 | GUTHRIE Creek | JASPER MCKEAIGG Rct | 15.8 | 00054 |

Table 1: Bridge Sufficiency Ratings**County** **Lawrence****County Number** **47**

| NBI # | Features Intersected | Facility Carried | Sufficiency Rating | County Bridge # |
|--------------|-----------------------------|-------------------------|---------------------------|------------------------|
| 4700030 | GUTHRIE Creek | LEESVILLE Rd | 16.6 | 00055 |
| 4700032 | BACK Creek | MCINTYRE BOTTOM Rd | 97 | 00057 |
| 4700124 | FISHING Creek | LAWRENCEPORT Rd | 89.4 | 00058 |
| 4700033 | GUTHRIE Creek | TUNNELTON Rd | 89.1 | 00059 |
| 4700034 | East Fork WHITE River | TUNNELTON BONO Rd | 60.6 | 00060 |
| 4700035 | Branch of SUGAR Creek | COUNTY LINE Rd | 96 | 00061 |
| 4700036 | FISHING Creek | STONINGTON Rd | 74 | 00062 |
| 4700037 | FISHING Creek | SPORTSMAN CLUB Rd | 97 | 00063 |
| 4700038 | East Fork WHITE River | BUDDHA BYPASS | 94.3 | 00064 |
| 4700040 | GUTHRIE Creek | TUNNELTON DENNISTON Rd | 29.9 | 00066 |
| 4700041 | SUGAR Creek | LAWRENCEPORT Rd | 27.4 | 00067 |
| 4700154 | Little SALT Creek | HENDERSON CREEK Rd | 86 | 00068 |
| 4700043 | HENDERSON Creek | HUMPBACK BRIDGE Rd | 53.2 | 00069 |
| 4700044 | PLEASANT Run Creek | MT PLEASANT Rd | 41.5 | 00070 |
| 4700045 | BACK Creek | EAST POWERLINE Rd | 87.4 | 00071 |
| 4700046 | KNOB Creek | ELKINS Rd | 70.4 | 00072 |
| 4700047 | KNOB Creek | BARTLETTSVILLE Rd | 83.4 | 00073 |
| 4700048 | Branch Little SALT Creek | DUNN BRIDGE Rd | 99 | 00074 |
| 4700049 | Little SALT Creek | DUNN BRIDGE Rd | 12.3 | 00075 |
| 4700140 | FISHING Creek | MAGNER Rd | 88.9 | 00076 |
| 4700050 | SUGAR Creek | BONO Rd | 86.4 | 00077 |
| 4700051 | MILL Creek | PUMPHOUSE Rd | 88.7 | 00078 |
| 4700159 | Branch of ROCK LICK Cr | TWIN BRIDGES Rd | 0 | 00079 |
| 4700160 | ROCK LICK Creek | TWIN BRIDGES Rd | 0 | 00080 |
| 4700054 | MILL Creek | MILL CREEK Rd | 88.8 | 00081 |
| 4700055 | SALT Creek | JUDAH LOGAN Rd | 34.2 | 00082 |
| 4700056 | SALT Creek | HAROLD TURNER Rd | 63.9 | 00083 |
| 4700057 | Little SALT Creek | DONICA CHURCH Rd | 81.4 | 00084 |
| 4700058 | SALT Creek | PEERLESS Rd | 94.4 | 00085 |

Table 1: Bridge Sufficiency Ratings**County** **Lawrence****County Number** **47**

| NBI # | Features Intersected | Facility Carried | Sufficiency Rating | County Bridge # |
|--------------|-----------------------------|-------------------------|---------------------------|------------------------|
| 4700059 | GULLETTTS Creek | PEERLESS Rd | 96.9 | 00086 |
| 4700062 | SALT Creek | GUTHRIE Rd | 27.7 | 00089 |
| 4700063 | WOLF Creek | COVEYVILLE Rd | 89.9 | 00090 |
| 4700064 | KNOB Creek | Little SALT Cr Run | 89 | 00091 |
| 4700065 | Little SALT Creek | Little SALT Cr Run | 70.4 | 00092 |
| 4700066 | GOOSE Creek | N PIKE Rd | 97 | 00093 |
| 4700148 | Branch of GULLETS Creek | N PIKE Rd | 94.8 | 00094 |
| 4700068 | GULLETTTS Creek | N PIKE Rd | 79.5 | 00095 |
| 4700157 | SPRING Creek | POPCORN Rd | 0 | 00099 |
| 4700073 | INDIAN Creek | INDIAN CREEK Rd | 75.9 | 00102 |
| 4700075 | INDIAN Creek | BOONE HOLLOW Rd | 91.4 | 00104 |
| 4700076 | Branch of POPCORN Creek | POPCORN CHURCH Rc | 50.2 | 00106 |
| 4700077 | SPRING Creek | ARMSTRONG STATION | 42 | 00107 |
| 4700078 | INDIAN Creek | INDIAN CREEK Rd | 97.4 | 00108 |
| 4700079 | GULLETTTS Creek | SPRINGVILLE JUDAH | 97.9 | 00110 |
| 4700126 | GOOSE Creek | AVOCA EUREKA Rd | 97 | 00111 |
| 4700080 | SPRING Creek | SPRINGVILLE JUDAH | 87.3 | 00112 |
| 4700081 | SPRING Creek | SPRINGVILLE JUDAH | 47.8 | 00113 |
| 4700082 | SPRING Creek | SPRINGVILLE JUDAH | 84.3 | 00114 |
| 4700084 | POPCORN Creek | SPENCER PIKE Rd | 91.4 | 00116 |
| 4700086 | POPCORN Creek | POPCORN Rd | 92.4 | 00118 |
| 4700088 | INDIAN Creek | INDIAN CREEK Rd | 94.4 | 00120 |
| 4700089 | INDIAN Creek | WILLIAMSILVERVILLE | 57.1 | 00121 |
| 4700091 | East Fork WHITE River | STUMPHOLE BR Rd | 98.7 | 00123 |
| 4700092 | HOOPER Creek | HURON WILLIAMS Rd | 77.4 | 00124 |
| 4700093 | CHAPMAN Creek | HURON WILLIAMS Rd | 82.6 | 00125 |
| 4700095 | BEAVER Creek | BLANTON Rd | 97 | 00127 |
| 4700096 | East Fork WHITE River | OLD HURON WILLIAMS | 24.5 | 00128 |
| 4700097 | BEAVER Creek | HURON WILLIAMS Rd | 21.2 | 00129 |

Table 1: Bridge Sufficiency Ratings**County** **Lawrence****County Number** **47**

| NBI # | Features Intersected | Facility Carried | Sufficiency Rating | County Bridge # |
|--------------|-----------------------------|-------------------------|---------------------------|------------------------|
| 4700098 | BEAVER Creek | HURON Pike | 76.2 | 00130 |
| 4700099 | BEAVER Creek | HURON RAILROAD St | 92 | 00131 |
| 4700100 | UNNAMED Creek | LANDRETH HOLLOW R | 95 | 00132 |
| 4700101 | LEATHERWOOD Creek | SANDPIT Rd | 91.4 | 00133 |
| 4700153 | LEATHERWOOD Creek | South I Street | 97.2 | 00135 |
| 4700104 | Branch of PLEASANT Run | PEERLESS Rd | 88.9 | 00137 |
| 4700105 | SALT Creek | EAST OOLITIC Rd | 96.9 | 00138 |
| 4700106 | LEATHERWOOD Creek | SADDLE BARN Rd | 36.9 | 00139 |
| 4700141 | Br E Fork WHITE River | FORT RITNER Rd | 99 | 00140 |
| 4700108 | LEATHERWOOD Creek | WOODY FARM Rd | 91.5 | 00142 |
| 4700109 | Branch of BACK Creek | BACK CREEK Rd | 85.9 | 00143 |
| 4700149 | Little SALT Creek | HUNTERS CREEK Rd | 53.2 | 00146 |
| 4700111 | CSX RR | MILL CREEK Rd | 47.4 | 00150 |
| 4700127 | CSX RR | OLD SR 37 | 99 | 00151 |
| 4700161 | CSX RR | DOC HAMILTON Blvd | 0 | 00152 |
| 4700128 | Abandoned RR | OOLITIC Rd | 43.6 | 00160 |
| 4700151 | BACK Creek | TUNNELTON DENNISO | 86 | 00165 |
| 4700112 | S Fork LEATHERWOOD Creek | STOVE Rd | 47 | 00170 |
| 4700158 | Branch Little SALT Creek | SIPES BRANCH Rd | 0 | 00171 |
| 4700114 | LEATHERWOOD Creek | CEMENT PLANT Rd | 19.7 | 00172 |
| 4700115 | SUGAR Creek | SUGAR CREEK Rd | 65.3 | 00176 |
| 4700117 | PIKE Branch | HUNTER CREEK Rd | 17.8 | 00179 |
| 4700119 | DRY Branch | BOONE HOLLOW Rd | 91.4 | 00183 |
| 4700120 | SILVERVILLE Branch Creek | WILLIAMSILVERVILLE | 95.5 | 00184 |
| 4700130 | GOOSE Creek | PATTON HILL Rd | 99.9 | 00187 |
| 4700131 | LEATHERWOOD Creek | SALEM Rd | 86 | 00189 |
| 4700132 | SUGAR Creek | EARL Rd | 84 | 00190 |
| 4700142 | ROCK LICK Branch | QUALKENBUSH Rd | 65.1 | 00191 |
| 4700133 | LEATHERWOOD Creek | TUNNELTON Rd | 97.9 | 00192 |

Table 1: Bridge Sufficiency Ratings**County** **Lawrence****County Number** **47**

| NBI # | Features Intersected | Facility Carried | Sufficiency Rating | County Bridge # |
|--------------|-----------------------------|-------------------------|---------------------------|------------------------|
| 4700134 | LEATHERWOOD Creek | STARS Blvd | 94.8 | 00193 |
| 4700135 | Branch of INDIAN Creek | CARTER Lane | 85.8 | 00195 |
| 4700136 | GUTHRIE Creek | GEORGE JOHNSON Rd | 71 | 00196 |
| 4700137 | LEATHERWOOD Creek | JEFFERSON St | 39 | 00197 |
| 4700139 | DALTON Branch | TUNNELTON DENNIST | 78.9 | 00199 |
| 4700143 | Br E Fork WHITE River | FORT RITNER Rd | 94 | 00200 |
| 4700144 | Br E Fork WHITE River | FORT RITNER Rd | 93 | 00201 |
| 4700145 | CRAWFORD Creek | STARR Ln | 39.6 | 00202 |
| 4700147 | Branch of POPCORN Creek | POPCORN CHURCH Rc | 93 | 00203 |
| 4700150 | Branch Little SALT Creek | MEADOWS CHURCH R | 76.8 | 00204 |
| 4700152 | Branch of PLEASANT Run | BROOMSAGE Rd | 100 | 00236 |
| 4700155 | EAST FORK WHITE RIVER | HURON WILLIAMS Rd | 22 | 10128 |

128 Total Bridges in County

Table 1: Bridge Sufficiency Ratings**County Madison****County Number 48**

| NBI # | Features Intersected | Facility Carried | Sufficiency Rating | County Bridge # |
|--------------|-----------------------------|-------------------------|---------------------------|------------------------|
| 4800001 | BIG DUCK Creek | CR 700W | 89.9 | 00001 |
| 4800002 | TODD Ditch | CR 700W | 86 | 00002 |
| 4800003 | TODD Ditch | CR 1600N | 86 | 00004 |
| 4800004 | BIG DUCK Creek | CR 1550N | 91.5 | 00005 |
| 4800005 | BIG DUCK Creek | CR 1500N | 94.5 | 00006 |
| 4800006 | TODD Ditch | CR 1500N | 49.9 | 00007 |
| 4800007 | BIG DUCK Creek | CR 1400N | 93.5 | 00008 |
| 4800008 | BIG DUCK Creek | CR 450W | 99 | 00009 |
| 4800009 | BIG DUCK Creek | CR 500W | 98.9 | 00010 |
| 4800010 | LILLY Creek | CR 1400N | 99 | 00011 |
| 4800011 | MUD Creek | CR 1400N | 85.2 | 00012 |
| 4800012 | MUD Creek | CR 1450N | 91.5 | 00013 |
| 4800013 | LILLY Creek | CR 1500N | 93 | 00014 |
| 4800014 | LILLY Creek | CR 200W | 86 | 00015 |
| 4800015 | LILLY Creek | CR 1550N | 91.5 | 00016 |
| 4800016 | MUD Creek | CR 1550N | 98.9 | 00017 |
| 4800017 | PIPE Creek | CR 1400N | 81.9 | 00018 |
| 4800018 | MUD Creek | CR 1625N | 91.3 | 00019 |
| 4800019 | MUD Creek | CR 1700N | 71.4 | 00020 |
| 4800020 | PIPE Creek | CR 1550N | 91.4 | 00021 |
| 4800021 | PIPE Creek | CR 1450N | 81.3 | 00022 |
| 4800022 | PIPE Creek | CR 100E | 99.9 | 00023 |
| 4800023 | ALEXANDRIA Creek | CR 100E | 84 | 00024 |
| 4800024 | PIPE Creek | CR 1250N | 91.5 | 00025 |
| 4800025 | POLECAT Creek | CR 1250N | 91.5 | 00026 |
| 4800026 | PIPE Creek | CR 1300N | 94.4 | 00027 |
| 4800186 | PIGSAH Run | CR 1300N | 72.7 | 00028 |
| 4800027 | Little KILLBUCK Creek | CR 800N | 78.7 | 00029 |
| 4800028 | BACK Creek | CR 1800N | 96 | 00030 |
| 4800029 | PIPE Creek | CR 1100N | 69.5 | 00031 |

Table 1: Bridge Sufficiency Ratings**County Madison****County Number 48**

| NBI # | Features Intersected | Facility Carried | Sufficiency Rating | County Bridge # |
|--------------|-----------------------------|-------------------------|---------------------------|------------------------|
| 4800030 | Little KILLBUCK Creek | CR 300E | 88.3 | 00032 |
| 4800221 | UNNAMED DITCH | CR 200E | 0 | 00033 |
| 4800031 | MUD Creek | CR 1300N | 100 | 00034 |
| 4800032 | LILLY Creek | CR 1300N | 99 | 00035 |
| 4800033 | LILLY Creek | CR 1100N | 93.7 | 00036 |
| 4800199 | VERMILLION Creek | CR 400E | 95.9 | 00037 |
| 4800216 | Unnamed Ditch | CR 200E | 98.8 | 00038 |
| 4800034 | MUD Creek | WASHINGTON St | 81.7 | 00041 |
| 4800035 | PIPE Creek | CR 100W | 68.6 | 00042 |
| 4800036 | LILLY Creek | CR 1150N | 91.3 | 00043 |
| 4800037 | PIPE Creek | CR 1000N | 99.9 | 00044 |
| 4800038 | LILLY Creek | CR 300W | 76.3 | 00045 |
| 4800217 | Unnamed Ditch | CR 200W | 99.9 | 00046 |
| 4800040 | PIPE Creek | CR 300W | 63.8 | 00047 |
| 4800041 | PLUMMER Brook | CR 300W | 94.4 | 00048 |
| 4800042 | PIPE Creek | CR 400W | 92.5 | 00049 |
| 4800043 | PIPE Creek | CR 500W | 83.5 | 00050 |
| 4800044 | SWANFELT Ditch | CR 900N | 85.2 | 00051 |
| 4800045 | PLUMMER Brook | CR 900N | 69.9 | 00052 |
| 4800046 | PLUMMER Brook | CR 350W | 85.9 | 00053 |
| 4800047 | DUCK Creek | CR 1000N | 51.2 | 00054 |
| 4800211 | DAVIS DRAIN | CR 700W | 97 | 00055 |
| 4800049 | Little DUCK Creek | South P St | 95.8 | 00056 |
| 4800050 | BIG DUCK Creek | CR 1100N | 89.9 | 00057 |
| 4800051 | BIG DUCK Creek | CR 1050N | 97 | 00058 |
| 4800052 | INDIAN Creek | CR 400N | 81.4 | 00059 |
| 4800053 | BIG DUCK Creek | CR 1300N | 73.8 | 00060 |
| 4800054 | BIG DUCK Creek | CR 800W | 81 | 00061 |
| 4800055 | SWANFELT Ditch | CR 700W | 80.9 | 00062 |
| 4800056 | Little DUCK Creek | CR 700W | 82.5 | 00063 |

Table 1: Bridge Sufficiency Ratings**County Madison****County Number 48**

| NBI # | Features Intersected | Facility Carried | Sufficiency Rating | County Bridge # |
|--------------|-----------------------------|-------------------------|---------------------------|------------------------|
| 4800214 | Branch of Little Duck Cr | CR 1300N | 97 | 00064 |
| 4800219 | Unnamed Ditch | CR 500N | 99.9 | 00066 |
| 4800057 | Branch of PIPE Creek | CR 600W | 79.6 | 00067 |
| 4800058 | PIPE Creek | CR 400N | 84.8 | 00068 |
| 4800059 | PIPE Creek | CR 500N | 94.4 | 00069 |
| 4800060 | LAMBERTSON Ditch | CR 600N | 91.5 | 00070 |
| 4800061 | PIPE Creek | CR 600N | 92 | 00071 |
| 4800062 | PIPE Creek | CR 700N | 94.5 | 00072 |
| 4800063 | LAMBERTSON Ditch | CR 700N | 91.5 | 00073 |
| 4800064 | PIPE Creek | CR 900W | 95.9 | 00074 |
| 4800065 | Branch of PIPE Creek | CR 875W | 96 | 00075 |
| 4800066 | Branch of PIPE Creek | CR 575W | 95.9 | 00076 |
| 4800067 | PIPE Creek | CR 700W | 94.5 | 00077 |
| 4800068 | INDIAN Creek | CR 200N | 90.9 | 00078 |
| 4800069 | INDIAN Creek | CR 300N | 94.4 | 00079 |
| 4800070 | INDIAN Creek | CR 400W | 92.4 | 00080 |
| 4800071 | ELM Run Creek | CR 400W | 86.8 | 00081 |
| 4800072 | INDIAN Creek | CR 500N | 91.3 | 00082 |
| 4800000 | Branch of INDIAN Creek | CR 300W | 97 | 00083 |
| 4800074 | Little KILLBUCK Creek | CR 650N | 81.4 | 00084 |
| 4800075 | Little KILLBUCK Creek | CR 200E | 67.6 | 00085 |
| 4800210 | Branch of PIPE Creek | CR 500N | 98.9 | 00086 |
| 4800218 | Little KILLBUCK Creek | CR 700N | 100 | 00087 |
| 4800078 | KILLBUCK Creek | CR 425E | 35.2 | 00088 |
| 4800079 | KILLBUCK Creek | CR 200E | 94.6 | 00089 |
| 4800080 | KILLBUCK Creek | CR 600N | 99.9 | 00090 |
| 4800082 | Little KILLBUCK Creek | CR 600N | 91.3 | 00092 |
| 4800083 | Old Canal | CR 600N | 89.6 | 00093 |
| 4800215 | Unnamed Ditch | CR 200W | 95.8 | 00094 |
| 4800084 | Little KILLBUCK Creek | CR 500N | 99.9 | 00095 |

Table 1: Bridge Sufficiency Ratings**County Madison****County Number 48**

| NBI # | Features Intersected | Facility Carried | Sufficiency Rating | County Bridge # |
|--------------|-----------------------------|-------------------------|---------------------------|------------------------|
| 4800085 | KILLBUCK Creek | CR 500N | 84.5 | 00096 |
| 4800086 | KILLBUCK Creek | CR 450N | 24.8 | 00097 |
| 4800087 | KILLBUCK Creek | CROSSSt | 78 | 00098 |
| 4800088 | KILLBUCK Creek | CR 500E | 95.8 | 00099 |
| 4800089 | FORK Creek | CR 375E | 86.9 | 00100 |
| 4800090 | Little KILLBUCK Creek | CR 400N | 91.4 | 00101 |
| 4800091 | Little KILLBUCK Creek | CR 350N | 96.8 | 00102 |
| 4800092 | KILLBUCK Creek | CR 400N | 72.6 | 00104 |
| 4800093 | WHITE River | CR 300E | 96.7 | 00105 |
| 4800094 | WHITE River | CR 200E | 69.3 | 00107 |
| 4800095 | WHITE River | CR 500E | 91.3 | 00109 |
| 4800096 | BRANDON Ditch | CR 450E | 61.6 | 00110 |
| 4800140 | UNNAMED DITCH | RD 450 E | 0 | 00111 |
| 4800097 | SLY FORK FALL Creek | CR 400S | 94.4 | 00112 |
| 4800098 | PRAIRIE Creek | CR 400S | 91.3 | 00113 |
| 4800099 | STONY Creek | CR 600W | 96.8 | 00114 |
| 4800100 | WHITE River | CR 400E | 73.5 | 00115 |
| 4800204 | INDIAN CAMP Creek | CR 700W | 95.9 | 00116 |
| 4800205 | STONEY Creek | CR 675W | 95.9 | 00117 |
| 4800102 | INDIAN CAMP Creek | CR 825W | 84.9 | 00118 |
| 4800103 | STONY Creek | CR 925W | 97 | 00119 |
| 4800104 | FALL Creek | CR 650W | 99.8 | 00120 |
| 4800105 | FOSTER Branch Creek | CR 800S | 80.4 | 00121 |
| 4800106 | LICK Creek | CR 575W | 96 | 00122 |
| 4800107 | WHITE River | CR 600W | 70 | 00123 |
| 4800108 | FOSTER Branch Creek | CR 400W | 79.7 | 00124 |
| 4800109 | WHITE RIVER Tributary | CR 125N | 91.5 | 00125 |
| 4800191 | Branch of SUGAR FORK Cr | W 60th St | 95.9 | 00126 |
| 4800193 | Branch of SUGAR FORK Cr | W 67th St | 99.9 | 00127 |
| 4800128 | Branch of FALL Creek | CR 600S | 91.3 | 00128 |

Table 1: Bridge Sufficiency Ratings**County Madison****County Number 48**

| NBI # | Features Intersected | Facility Carried | Sufficiency Rating | County Bridge # |
|--------------|-----------------------------|-------------------------|---------------------------|------------------------|
| 4800110 | Branch of FALL Creek | CR 800W | 89 | 00129 |
| 4800111 | LICK Creek | CR 1025S | 92.4 | 00130 |
| 4800112 | FALL Creek | CR 750W | 70.9 | 00131 |
| 4800113 | FOSTER Branch Creek | CR 525W | 85.5 | 00132 |
| 4800114 | FOSTER Branch Creek | FALL CREEK Dr | 92.4 | 00133 |
| 4800115 | LICK Creek | CR 700W | 99 | 00134 |
| 4800116 | MCFADDEN Ditch | CR 1100S | 96.9 | 00135 |
| 4800117 | LICK Creek | CR 750W | 67.1 | 00136 |
| 4800206 | SPRING Creek | CR 150W | 95.9 | 00137 |
| 4800118 | LICK Creek | CR 150W | 91.5 | 00138 |
| 4800119 | DUNWOODY Ditch | CR 1100S | 94.3 | 00139 |
| 4800120 | LICK Creek | CR 1050S | 75.8 | 00140 |
| 4800121 | LICK Creek | CR 1050S | 83.9 | 00141 |
| 4800122 | LICK Creek | CR 300W | 71.7 | 00142 |
| 4800123 | LICK Creek | CR 400W | 96.9 | 00143 |
| 4800124 | LICK Creek | CR 1000S | 85.4 | 00144 |
| 4800125 | LICK Creek | CR 50W | 95.8 | 00145 |
| 4800126 | FALL Creek | CR 100W | 95.8 | 00146 |
| 4800127 | FALL Creek | MAIN St | 79.6 | 00147 |
| 4800160 | Tributary to FALL Creek | CR 825W | 95.9 | 00148 |
| 4800129 | FALL Creek | HUNTSVILLE Pk | 35.3 | 00149 |
| 4800130 | SPRING Branch Creek | CR 250W | 78.5 | 00150 |
| 4800200 | FALL Creek | NEW COLUMBUS Ave | 95.1 | 00151 |
| 4800201 | SUGAR Run | NEW COLUMBUS Ave | 76.8 | 00152 |
| 4800202 | SUGAR Run | NEW COLUMBUS Ave | 79 | 00153 |
| 4800203 | SUGAR Run | NEW COLUMBUS Ave | 50 | 00154 |
| 4800131 | LICK Creek | CR 100E | 86.8 | 00155 |
| 4800197 | FORT Ditch | CR 800S | 96 | 00156 |
| 4800132 | LICK Creek | CR 900S | 93.5 | 00157 |
| 4800133 | LICK Creek | CR 900S | 86.9 | 00158 |

Table 1: Bridge Sufficiency Ratings**County Madison****County Number 48**

| NBI # | Features Intersected | Facility Carried | Sufficiency Rating | County Bridge # |
|--------------|-----------------------------|-------------------------|---------------------------|------------------------|
| 4800226 | SUGAR CREEK | CR 1100S | 0 | 00159 |
| 4800135 | HAM Ditch | CR 1100S | 92.9 | 00160 |
| 4800136 | SUGAR Creek | CR 1100S | 91.4 | 00161 |
| 4800137 | BIG SUGAR Creek | CR 1100S | 90.6 | 00162 |
| 4800138 | Little Creek | CR 450E | 98.9 | 00163 |
| 4800139 | FALL Creek | CR 200E | 99.1 | 00164 |
| 4800212 | FALL Creek | CR 600S | 99.8 | 00165 |
| 4800141 | SUGAR FORK Creek | CR 500S | 82.8 | 00166 |
| 4800142 | SLY FORK FALL Creek | CR 500S | 90.4 | 00167 |
| 4800143 | FALL Creek | CR 450E | 75.1 | 00168 |
| 4800144 | SLY FORK | CR 575S | 81.3 | 00169 |
| 4800145 | FALL Creek | Old CR 600S | 4.5 | 00170 |
| 4800146 | LICK Creek | CR 300E | 86.8 | 00171 |
| 4800147 | FALL Creek | CR 300E | 44.2 | 00172 |
| 4800148 | SLY FORK | CR 300E | 91.3 | 00173 |
| 4800149 | WHITE River | MADISON Ave | 85.2 | 00174 |
| 4800207 | SUGAR Creek | CR 1100S | 95.9 | 00175 |
| 4800208 | FOSTER Branch Creek | CR 400S | 90.6 | 00176 |
| 4800209 | FOSTER Branch Creek | CR 475W | 97 | 00177 |
| 4800225 | CHADWICK DITCH | CR 250 E | 0 | 00178 |
| 4800223 | MUD RUN | CR 900S | 0 | 00179 |
| 4800182 | FOSTER Branch Creek | Old SR 132 | 93.5 | 00188 |
| 4800183 | FALL Creek | Old SR 132 | 96.8 | 00195 |
| 4800151 | PIPE Creek | FAIRVIEW St | 58.4 | 00208 |
| 4800153 | REDSKIN Brook | CR 1100S | 81.4 | 00234 |
| 4800154 | MUD Creek | CR 800W | 83 | 00238 |
| 4800155 | Branch of PIPE Creek | CR 200W | 98.8 | 00241 |
| 4800156 | BRANDON Ditch | CR 200S | 56.6 | 00243 |
| 4800157 | STEM Run Creek | CR 500E | 78.6 | 00244 |
| 4800158 | ALEXANDRIA Creek | 6th St | 93 | 00249 |

Table 1: Bridge Sufficiency Ratings**County Madison****County Number 48**

| NBI # | Features Intersected | Facility Carried | Sufficiency Rating | County Bridge # |
|--------------|-----------------------------|-------------------------|---------------------------|------------------------|
| 4800190 | OREBAUGH Ditch | RIDGEVIEW Rd | 87.4 | 00255 |
| 4800192 | Branch of PIPE Creek | CR 1300N | 97.7 | 00256 |
| 4800198 | MUD Creek | CR 400S | 100 | 00257 |
| 4800159 | WHITE R / Abandoned RR | 8th St | 58.1 | 00502 |
| 4800220 | KILLBUCK Creek | GRAND Ave | 80.6 | 00505 |
| 4800184 | WHITE River | MAINSt | 90.4 | 00508 |
| 4800185 | WHITE R / KILLBUCK Cr | JACKSON St | 67.4 | 00509 |
| 4800195 | WHITE River | RAIBLE Ave | 96.7 | 00510 |
| 4800187 | REDSKIN Brook | CR 1100S | 76.4 | 00511 |
| 4800188 | SUGAR FORK Creek | CR 560S | 69 | 00512 |
| 4800194 | TURKEY Creek | CR 150N | 96.9 | 00514 |
| 4800163 | Little DUCK Creek | South M St | 52.8 | 00601 |
| 4800164 | Little DUCK Creek | SOUTH N St | 92.5 | 00602 |
| 4800165 | Little DUCK Creek | 25th St | 96 | 00603 |
| 4800166 | Little DUCK Creek | South J St | 97.9 | 00604 |
| 4800168 | BIG DUCK Creek | South B St | 92.4 | 00606 |
| 4800224 | BIG DUCK Creek | South A St | 47.2 | 00607 |
| 4800170 | BIG DUCK Creek | 9th St | 94.5 | 00608 |
| 4800171 | BIG DUCK Creek | N F St | 87.4 | 00609 |
| 4800172 | BIG DUCK Creek | N C St | 33.8 | 00610 |
| 4800173 | BIG DUCK Creek | 19th St | 83.9 | 00611 |
| 4800174 | BIG DUCK Creek | 16th St | 83.9 | 00612 |
| 4800175 | Little DUCK Creek | 28th St | 95.9 | 00613 |
| 4800176 | ALEXANDRIA Creek | 3rd St | 83.5 | 00701 |
| 4800177 | MUD Creek | MONROE St | 79.7 | 00702 |
| 4800178 | ALEXANDRIA Creek | HARRISON St | 92.7 | 00703 |
| 4800179 | PIPE Creek | HARRISON St | 97.9 | 00704 |
| 4800196 | ALEXANDRIA Creek | CR 1000N | 97 | 00705 |
| 4800180 | PIPE Creek | WASHINGTON St | 85.8 | 00801 |
| 4800181 | FALL Creek | PENDLETON Ave | 85.3 | 00901 |

Table 1: Bridge Sufficiency Ratings

County **Madison**

County Number **48**

| NBI # | Features Intersected | Facility Carried | Sufficiency Rating | County Bridge # |
|--------------|-----------------------------|-------------------------|---------------------------|------------------------|
| 4800213 | FALL Creek | STATE St | 97.8 | 00902 |

211 Total Bridges in County

Table 1: Bridge Sufficiency Ratings**County Marion****County Number 49**

| NBI # | Features Intersected | Facility Carried | Sufficiency Rating | County Bridge # |
|--------------|-----------------------------|-------------------------|---------------------------|------------------------|
| 4900001 | SHEETS CREEK | MOORE RD | 19.3 | 0101F |
| 4900670 | EAGLE CREEK RESERVOIR | LAFAYETTE RD | 95.7 | 0102F |
| 4900003 | TRADER'S HOLLOW | LAFAYETTE RD | 82.1 | 0103F |
| 4900004 | EAGLE CREEK | 86TH ST | 92.2 | 0104F |
| 4900005 | FISHBACK CREEK | 86TH ST | 63 | 0105F |
| 4900006 | EAGLE CREEK | 79TH ST | 79 | 0106F |
| 4900007 | FISHBACK CREEK | 82ND ST | 99.4 | 0107L |
| 4900608 | BUSHES RUN | MARSH RD | 95.8 | 0108L |
| 4900008 | ROCK ISLAND AC / CONRAIL | 86TH ST | 88.9 | 0201F |
| 4900009 | LITTLE EAGLE CREEK | GEORGETOWN RD | 81.9 | 0202F |
| 4900475 | LITTLE EAGLE CREEK | NEW AUGUSTA RD | 43.8 | 0203F |
| 4900476 | LITTLE EAGLE CREEK | NEW AUGUSTA RD | 43.3 | 0204F |
| 4900010 | CROOKED CREEK | MICHIGAN RD | 88.9 | 0301F |
| 4900011 | CROOKED CREEK | 79TH ST | 47.7 | 0302F |
| 4900012 | CROOKED CREEK | MICHIGAN RD | 88.9 | 0303F |
| 4900013 | PAYNE BRANCH | MICHIGAN RD | 62.5 | 0304F |
| 4900014 | DELAWARE CREEK | 86TH ST | 90 | 0305F |
| 4900015 | WILLIAMS CREEK | 86TH ST | 61.4 | 0307F |
| 4900016 | HOWARD JOHNSON DITCH | 79TH / DITCH | 95.3 | 0308F |
| 4900017 | WILLIAMS CREEK | 91ST ST | 78.7 | 0309F |
| 4900018 | CROOKED CREEK | 76TH ST | 37.9 | 0310L |
| 4900020 | HOWARD JOHNSON DITCH | SANDI DR | 74.9 | 0312L |
| 4900021 | HOWARD JOHNSON DITCH | NORTHBROOK DR | 32 | 0313L |
| 4900485 | DELAWARE CREEK | TULANE RD | 82.8 | 0316L |
| 4900609 | CROOKED CREEK | 86TH ST | 87.8 | 0317F |
| 4900022 | WILLIAMS CREEK | COLLEGE AVE | 32.8 | 0401F |
| 4900023 | WILLIAMS CREEK | 75TH ST | 77 | 0402F |
| 4900024 | WILLIAMS CREEK | PENNSYLVANIA ST | 73.9 | 0403L |
| 4900025 | WILLIAMS CREEK | SPRINGMILL RD | 67.6 | 0405F |
| 4900026 | HAVERSTICK CREEK | HAVERSTICK RD | 95.9 | 0406L |

Table 1: Bridge Sufficiency Ratings**County Marion****County Number 49**

| NBI # | Features Intersected | Facility Carried | Sufficiency Rating | County Bridge # |
|--------------|-----------------------------|-------------------------|---------------------------|------------------------|
| 4900493 | 86TH ST EB & WB | KEYSTONE AVE SB | 71.3 | 0407F |
| 4900492 | 86TH ST | KEYSTONE AVE NB | 76.8 | 0408F |
| 4900491 | WHITE RIVER | KEYSTONE AVE | 57 | 0409F |
| 4900600 | HAVERSTICK CREEK | 86TH ST | 73.3 | 0410F |
| 4900636 | WILLIAMS CREEK | MERIDIAN ST | 81 | 0411F |
| 4900027 | WHITE RIVER | 82ND ST EB | 57.8 | 0501F |
| 4900028 | HOWLAND DITCH | DEAN RD | 82.9 | 0502F |
| 4900029 | HOWLAND DITCH | ALLISONVILLE RD | 72.3 | 0503F |
| 4900671 | WADSWORTH DITCH | 79TH ST | 0 | 0504L |
| 4900502 | WHITE RIVER | 82ND ST WB | 80.4 | 0505F |
| 4900621 | CARMEL CREEK | RIVER RD | 70.3 | 0506L |
| 4900031 | MUD CREEK | 82ND ST | 57.4 | 0601F |
| 4900032 | MUD CREEK | LANTERN RD | 91.9 | 0602L |
| 4900033 | FALL CREEK | 79TH ST | 86.5 | 0701F |
| 4900034 | MUD CREEK | 86TH ST | 65.7 | 0702L |
| 4900035 | DRY BRANCH | FOX RD | 87.2 | 0703L |
| 4900036 | DRY BRANCH | OAKLANDON RD | 76.3 | 0704F |
| 4900498 | NORTH FORK DRY BRANCH | ADML'S POINT DR | 97 | 0705L |
| 4900645 | NORTH FORK DRY BRANCH | 86TH ST | 99.2 | 0706F |
| 4900037 | EAGLE CREEK RESERVOIR | 56TH ST | 6 | 0801F |
| 4900038 | FISHBACK CREEK | WILSON RD | 98.2 | 0802F |
| 4900039 | BUSHES RUN | LAFAYETTE RD | 98.9 | 0803F |
| 4900040 | BUSHES RUN | LAKESIDE DR | 68.8 | 0804L |
| 4900041 | LITTLE EAGLE CREEK | 71ST ST | 75.9 | 0901F |
| 4900042 | LITTLE EAGLE CREEK | GEORGETOWN RD | 91.2 | 0902F |
| 4900043 | LITTLE EAGLE CREEK | 62ND ST | 78.4 | 0903F |
| 4900044 | GUION CREEK | 56TH ST | 93.6 | 0904F |
| 4900045 | LITTLE EAGLE CREEK | 56TH ST | 91.2 | 0905F |
| 4900046 | LITTLE EAGLE CREEK | 52ND ST | 90.3 | 0906L |
| 4900047 | GUION CREEK | 52ND ST | 70.3 | 0907L |

Table 1: Bridge Sufficiency Ratings**County Marion****County Number 49**

| NBI # | Features Intersected | Facility Carried | Sufficiency Rating | County Bridge # |
|--------------|-----------------------------|-------------------------|---------------------------|------------------------|
| 4900048 | GUION CREEK | GUION RD | 72.8 | 0908F |
| 4900049 | LITTLE EAGLE CREEK | 59TH ST | 100 | 0909L |
| 4900050 | LITTLE EAGLE CREEK | HOLLINGSWORTH RD | 48.7 | 0910L |
| 4900051 | LITTLE EAGLE CREEK | COFFMAN RD | 96.5 | 0911L |
| 4900052 | FALCON CREEK | 52ND ST | 96.9 | 0912L |
| 4900477 | FALCON CREEK | HIGH SCHOOL RD | 76.6 | 0913F |
| 4900500 | BIRD BRANCH | RED CHALICE RD | 83.8 | 0914L |
| 4900622 | ROBIN RUN | ROBINSROCK LN | 97 | 0915L |
| 4900646 | LITTLE EAGLE CREEK | LONG RUN DR | 92.8 | 0916L |
| 4900053 | GUION CREEK | 62ND ST | 95.1 | 1001F |
| 4900054 | CROOKED CREEK | MICHIGAN RD | 95 | 1002F |
| 4900055 | CROOKED CREEK | WESTLANE RD | 82.7 | 1003F |
| 4900056 | HOWARD JOHNSON DITCH | GRANDVIEW DR | 95.1 | 1004F |
| 4900057 | HOWARD JOHNSON DITCH | 73RD ST | 94.8 | 1005F |
| 4900058 | CROOKED CREEK | GRANDVIEW DR | 30.9 | 1006F |
| 4900059 | CROOKED CREEK | KESSLER BLVD W DR | 85.3 | 1007F |
| 4900060 | CROOKED CREEK | KNOLLTON RD | 40.9 | 1008F |
| 4900061 | CROOKED CREEK | GRANDVIEW DR | 43.6 | 1009F |
| 4900062 | CROOKED CREEK | FOX HILL DR | 31.1 | 1010F |
| 4900063 | CROOKED CREEK | 64TH ST | 93.9 | 1011F |
| 4900064 | CROOKED CREEK | 57TH ST | 29.7 | 1012L |
| 4900066 | I.W.C. CANAL | 52ND ST | 86.7 | 1014L |
| 4900067 | I.W.C. CANAL | 53RD / SUNSET | 83.9 | 1015L |
| 4900068 | I.W.C. CANAL | WESTFIELD BLVD | 67.8 | 1101F |
| 4900069 | WHITE RIVER BRANCH | WESTFIELD BLVD | 79.5 | 1102F |
| 4900070 | I.W.C. CANAL | COLLEGE AVE | 78.5 | 1103F |
| 4900071 | WHITE RIVER | KESSLER BLVD W DR | 54.1 | 1104F |
| 4900072 | I.W.C. CANAL | KESSLER BLVD E DR | 79.4 | 1105F |
| 4900073 | WHITE RIVER | COLLEGE AVE NB | 77.3 | 1106F |
| 4900074 | WHITE River | COLLEGE AVE SB | 77.3 | 1107F |

Table 1: Bridge Sufficiency Ratings**County Marion****County Number 49**

| NBI # | Features Intersected | Facility Carried | Sufficiency Rating | County Bridge # |
|--------------|-----------------------------|-------------------------|---------------------------|------------------------|
| 4900075 | WHITE RIVER | WESTFIELD BLVD | 79.2 | 1108F |
| 4900076 | I.W.C. CANAL | GUILFORD AVE | 38.5 | 1109L |
| 4900077 | I.W.C. CANAL | CENTRAL AVE | 82.7 | 1110L |
| 4900078 | I.W.C. CANAL | ILLINOIS ST | 66.2 | 1111L |
| 4900079 | HOWLAND DITCH | 67TH ST | 95 | 1112L |
| 4900080 | BAILEY CREEK | EVANSTON AVE | 48.7 | 1113L |
| 4900081 | BAILEY CREEK | HILLSIDE AVE | 72.8 | 1114L |
| 4900490 | HOWLAND DITCH | KEYSTONE AVE | 72.1 | 1115F |
| 4900489 | BAILEY CREEK | KEYSTONE AVE | 59.3 | 1116F |
| 4900505 | HOWLAND DITCH OVERFLOW | 67TH ST | 100 | 1118L |
| 4900506 | HOWLAND DITCH | 69TH ST | 98 | 1119L |
| 4900507 | HOWLAND DITCH | 71ST ST | 98 | 1120L |
| 4900508 | HOWLAND DITCH | CRITTENDEN AVE | 98 | 1121L |
| 4900637 | WHITE RIVER/RIVERVIEW DR | MERIDIAN ST | 79.8 | 1122F |
| 4900638 | I.W.C. CANAL | MERIDIAN ST | 58.8 | 1123F |
| 4900082 | FALL CREEK | EMERSON WAY | 76.6 | 1201F |
| 4900497 | FALL CREEK | 56TH ST WB | 77.3 | 1202F |
| 4900085 | DEVON CREEK | ARLINGTON AVE | 78.6 | 1204F |
| 4900467 | STRANGE CREEK | 65TH ST | 79.1 | 1205F |
| 4900482 | FALL CREEK | 56TH ST EB | 82.6 | 1206F |
| 4900086 | FALL CREEK | SHADELAND AVE | 91.1 | 1301F |
| 4900087 | MUD CREEK | FALL CREEK RD | 83.1 | 1302F |
| 4900088 | FALL CREEK | SHAFTER AVE | 76.7 | 1303F |
| 4900089 | BLUE CREEK | FALL CREEK RD | 71.5 | 1304F |
| 4900601 | BLUE CREEK | CHERBOURG CIR | 79.1 | 1305L |
| 4900090 | INDIAN CREEK | GERMAN CHURCH RD | 76.1 | 1401F |
| 4900091 | INDIAN CREEK | 56TH ST | 80.1 | 1402F |
| 4900092 | INDIAN CREEK | SUNNYSIDE RD | 66.2 | 1403F |
| 4900094 | INDIAN CREEK BRANCH | OAKLANDON RD | 96.5 | 1405F |
| 4900095 | INDIAN CREEK | 63RD ST | 80.3 | 1406F |

Table 1: Bridge Sufficiency Ratings**County Marion****County Number 49**

| NBI # | Features Intersected | Facility Carried | Sufficiency Rating | County Bridge # |
|--------------|-----------------------------|-------------------------|---------------------------|------------------------|
| 4900097 | INDIAN CREEK | INDIAN LAKE BLVD | 31.5 | 1408L |
| 4900098 | FALL CREEK | 71ST ST | 97.9 | 1409L |
| 4900099 | INDIAN CREEK | 52ND ST | 91.3 | 1410L |
| 4900644 | CSX RR | 56TH ST | 92.7 | 1411F |
| 4900100 | EAGLE CREEK | DANDY TRAIL | 67.7 | 1501F |
| 4900102 | FALCON CREEK | 38TH / GEORGETOWN | 70 | 1601F |
| 4900103 | GUION RD / CONRAIL RR | 38TH ST WB | 64.4 | 1602F |
| 4900104 | GUION RD / CONRAIL RR | 38TH ST EB | 55.9 | 1603F |
| 4900105 | LITTLE EAGLE CREEK | 38TH ST WB | 72 | 1604F |
| 4900106 | LITTLE EAGLE CREEK | 38TH ST EB | 74.3 | 1605F |
| 4900107 | DRY RUN | 38TH ST EB | 74.2 | 1606F |
| 4900108 | DRY RUN | 38TH ST WB | 74.2 | 1607F |
| 4900109 | DRY RUN | 34TH ST | 64 | 1608F |
| 4900110 | DRY RUN | MOLLER RD | 27.2 | 1609F |
| 4900111 | DRY RUN DIVERSION | GEORGETOWN RD | 79.6 | 1610F |
| 4900112 | FALCON CREEK | 34TH ST | 64.3 | 1611F |
| 4900113 | FALCON CREEK | 30TH ST | 78.1 | 1612F |
| 4900114 | LITTLE EAGLE CREEK | LAFAYETTE RD | 62.6 | 1613F |
| 4900115 | LITTLE EAGLE CREEK | 30TH ST | 47.7 | 1614F |
| 4900116 | CONRAIL RR | LAFAYETTE RD | 19.9 | 1615F |
| 4900117 | FALCON CREEK | EAGLEDALE DR | 86.9 | 1616L |
| 4900118 | FALCON CREEK | FALCON DR | 63.6 | 1617L |
| 4900119 | FALCON CREEK | THRUSH DR | 88.5 | 1618L |
| 4900120 | DRY RUN | GATEWAY DR | 22.8 | 1619L |
| 4900469 | FALCON CREEK | 46TH / MOLLER | 82.9 | 1620F |
| 4900478 | FALCON CREEK | PIKE PLAZA RD | 94 | 1621F |
| 4900121 | I.W.C. CANAL / ACCESS RD | 38TH ST WB | 73.8 | 1701F |
| 4900122 | I.W.C. CANAL / ACCESS RD | 38TH ST EB | 76 | 1702F |
| 4900123 | WHITE RIVER / PARKWAY | 38TH ST WB | 93 | 1703F |
| 4900124 | WHITE RIVER / PARKWAY | 38TH ST EB | 93 | 1704F |

Table 1: Bridge Sufficiency Ratings**County Marion****County Number 49**

| NBI # | Features Intersected | Facility Carried | Sufficiency Rating | County Bridge # |
|--------------|-----------------------------|-------------------------|---------------------------|------------------------|
| 4900125 | WHITE RIVER | 30TH ST | 46.5 | 1705F |
| 4900126 | I.W.C. CANAL | 29TH ST | 66.7 | 1706F |
| 4900127 | I.W.C. CANAL | 30TH ST | 80.1 | 1707F |
| 4900128 | CROOKED CREEK | 38TH ST EB | 87 | 1708F |
| 4900129 | CROOKED CREEK | 38TH ST WB | 90.1 | 1709F |
| 4900130 | WHITE RIVER | MICHIGAN RD | 73.4 | 1710F |
| 4900131 | I.W.C. CANAL | MICHIGAN RD | 65 | 1711F |
| 4900132 | I.W.C. CANAL | ROACHE AVE | 67.4 | 1712L |
| 4900133 | CROOKED CREEK | WHITE RIVER PKWY | 99.8 | 1713L |
| 4900135 | CROOKED CREEK | COLD SPRING RD | 68 | 1715F |
| 4900136 | CROOKED CREEK | COOPER RD | 65.6 | 1716L |
| 4900137 | CROOKED CREEK | 42ND ST | 68.8 | 1718L |
| 4900138 | CROOKED CREEK | 44TH ST | 91.3 | 1719L |
| 4900139 | CROOKED CREEK | 48TH ST | 99.8 | 1720L |
| 4900140 | FALL CREEK | 38TH ST | 64.1 | 1801F |
| 4900141 | FALL CREEK | 30TH ST | 96.9 | 1802F |
| 4900142 | FALL CREEK | COLLEGE AVE | 66.4 | 1803F |
| 4900143 | FALL CREEK | CENTRAL AVE | 48.6 | 1804F |
| 4900144 | FALL CREEK | DELAWARE ST | 78.2 | 1805F |
| 4900145 | FALL CREEK | KEYSTONE AVE | 76.7 | 1806F |
| 4900146 | FALL CREEK OVERFLOW | KEYSTONE AVE | 24.1 | 1807F |
| 4900147 | FALL CREEK | WALKWAY (39TH ST) | 0 | 1808L |
| 4900633 | FALL CREEK | MERIDIAN ST | 78.8 | 1809F |
| 4900148 | DEVON CREEK | 46TH ST | 66.5 | 1901F |
| 4900149 | DEVON CREEK | EMERSON AVE | 62.5 | 1902F |
| 4900150 | MASSACHUSETTS/CONRAIL | 30TH ST | 98.1 | 1903F |
| 4900151 | POGUE'S RUN | EMERSON AVE NB | 65.3 | 1904F |
| 4900152 | POGUE'S RUN | EMERSON AVE SB | 66 | 1905F |
| 4900153 | POGUE'S RUN | 38TH/ARLINGTON | 70.9 | 1906F |
| 4900154 | MASSACHUSETTS/CONRAIL | EMERSON AVE | 48.5 | 1907F |

Table 1: Bridge Sufficiency Ratings**County Marion****County Number 49**

| NBI # | Features Intersected | Facility Carried | Sufficiency Rating | County Bridge # |
|--------------|-----------------------------|-------------------------|---------------------------|------------------------|
| 4900155 | POGUE'S RUN | 30TH ST | 77.2 | 1908F |
| 4900156 | POGUE'S RUN | MASSACHUSETTS AV | 64.2 | 1909F |
| 4900157 | FALL CREEK | 46TH ST | 92.5 | 1910F |
| 4900158 | DEVON CREEK | 46TH ST | 67.5 | 1911F |
| 4900159 | DEVON CREEK | MILLERSVILLE RD | 79.5 | 1912L |
| 4900160 | DEVON CREEK | EASTBOURNE DR | 28.8 | 1913L |
| 4900161 | DEVON CREEK | RITTER AVE | 51.3 | 1914L |
| 4900162 | DEVON CREEK | LESLEY AVE | 61.4 | 1915L |
| 4900163 | DEVON CREEK | AUDUBON RD | 59.4 | 1916L |
| 4900164 | POGUE'S RUN | 39TH ST | 91.8 | 1918L |
| 4900165 | POGUE'S RUN | BARNOR DR | 91.8 | 1919L |
| 4900166 | POGUE'S RUN | SHERIDAN AVE | 79.6 | 1920L |
| 4900167 | CONRAIL RR | 38TH ST | 49.2 | 2001F |
| 4900168 | CONRAIL RR | SHADELAND AVE | 84 | 2002F |
| 4900169 | INDIAN CREEK | 46TH ST | 73.8 | 2101F |
| 4900170 | STEELE DITCH | CARROLL RD | 86.5 | 2102F |
| 4900171 | STEELE DITCH | GERMAN CHURCH RD | 63.7 | 2103F |
| 4900172 | MITTHOEFER DITCH | 42ND ST | 69.6 | 2105L |
| 4900173 | INDIAN CREEK | 42ND ST | 77.2 | 2106L |
| 4900174 | STEELE DITCH | 42ND ST | 91.3 | 2107L |
| 4900175 | STEELE DITCH | 42ND ST | 97.4 | 2108L |
| 4900176 | STEELE DITCH | 42ND ST | 89.6 | 2109L |
| 4900610 | BELLS RUN | MITTHOEFER RD | 58.5 | 2110F |
| 4900177 | WHITE LICK CREEK | COUNTRY CLUB RD | 81.5 | 2201F |
| 4900178 | COX DITCH | COUNTRY CLUB RD | 76.2 | 2202F |
| 4900179 | WHITE LICK CREEK | 10TH ST | 74.9 | 2203F |
| 4900180 | WHITE LICK CREEK | COUNTRY CLUB RD | 75.1 | 2204F |
| 4900181 | TANSEL CREEK | COUNTRY CLUB RD | 81.8 | 2205F |
| 4900182 | SHILOH CREEK | BRIDGEPORT RD | 79.5 | 2207F |
| 4900183 | COX DITCH | LANSDOWNE RD | 45 | 2208L |

Table 1: Bridge Sufficiency Ratings**County Marion****County Number 49**

| NBI # | Features Intersected | Facility Carried | Sufficiency Rating | County Bridge # |
|--------------|-----------------------------|-------------------------|---------------------------|------------------------|
| 4900603 | FARLEY CREEK | FARLEY RD | 99.4 | 2210L |
| 4900611 | COX DITCH | GREENLEE DR | 86 | 2211L |
| 4900185 | DRY RUN | 16TH ST | 74.5 | 2301F |
| 4900187 | LITTLE EAGLE CREEK | 10TH ST | 94.5 | 2303F |
| 4900188 | LITTLE EAGLE CREEK | 16TH ST | 38 | 2304F |
| 4900189 | LITTLE EAGLE CREEK | MICHIGAN ST | 97.4 | 2305F |
| 4900190 | BIG EAGLE CREEK | 10TH ST | 70.6 | 2306F |
| 4900191 | BIG EAGLE CREEK | LYNHURST DR | 73.8 | 2307F |
| 4900192 | BIG EAGLE CREEK | GASOLINE ALLEY | 78.8 | 2308F |
| 4900193 | DRY RUN | GEORGETOWN RD | 63.7 | 2309F |
| 4900194 | DRY RUN | AUBURN ST | 92.1 | 2310L |
| 4900195 | DRY RUN | ALLISON AVE | 77.6 | 2311L |
| 4900196 | BIG EAGLE CREEK | 21ST ST | 83.9 | 2312F |
| 4900197 | DRY RUN | 25TH ST | 71.5 | 2313F |
| 4900198 | FARLEY CREEK | HIGH SCHOOL RD | 64.3 | 2314F |
| 4900199 | CONRAIL RR | HIGH SCHOOL RD | 76.9 | 2315F |
| 4900479 | BIG EAGLE CREEK | HOLT RD | 95.2 | 2316F |
| 4900480 | LITTLE EAGLE CREEK | HOLT RD | 96.7 | 2317F |
| 4900200 | I.W.C. CANAL | BURDSAL PKWY | 83.9 | 2401F |
| 4900202 | FALL CREEK | MLK JR ST | 97.7 | 2402F |
| 4900201 | WHITE RIVER | NEW YORK ST | 96.2 | 2403F |
| 4900203 | FALL CREEK | STADIUM DR | 77.9 | 2404F |
| 4900204 | WHITE RIVER | 10TH ST | 97.7 | 2405F |
| 4900205 | WHITE RIVER | MICHIGAN ST | 78.6 | 2406F |
| 4900206 | FALL CREEK | 16TH ST | 77.3 | 2407F |
| 4900207 | WHITE RIVER | 16TH ST | 61.1 | 2408F |
| 4900208 | I.W.C. CANAL | 25TH ST | 94.1 | 2409L |
| 4900209 | I.W.C. CANAL | 16TH / MLK JR | 28.5 | 2410F |
| 4900210 | I.W.C. CANAL | 15TH ST | 32 | 2411L |
| 4900212 | LITTLE EAGLE CREEK | COSSELL RD | 81.2 | 2413L |

Table 1: Bridge Sufficiency Ratings**County Marion****County Number 49**

| NBI # | Features Intersected | Facility Carried | Sufficiency Rating | County Bridge # |
|--------------|-----------------------------|-------------------------|---------------------------|------------------------|
| 4900620 | BIG EAGLE CREEK | WASHINGTON ST | 66.3 | 2414F |
| 4900619 | LITTLE EAGLE CREEK | WASHINGTON ST | 72.3 | 2415F |
| 4900618 | WHITE RIVER / PARKWAY | WASHINGTON ST | 76.6 | 2416F |
| 4900213 | FALL CREEK | CAPITOL AVE | 58.3 | 2501F |
| 4900214 | FALL CREEK | ILLINOIS ST | 25.5 | 2502F |
| 4900215 | I.W.C. CANAL | ST CLAIRE ST | 84.6 | 2503L |
| 4900217 | I.W.C. CANAL | INDIANA / MICHIGAN | 77.8 | 2505F |
| 4900219 | I.W.C. CANAL | NEW YORK ST | 76.3 | 2507F |
| 4900220 | I.W.C. CANAL | OHIO ST | 77.2 | 2508F |
| 4900222 | POGUE'S RUN | MICHIGAN ST | 79.3 | 2510F |
| 4900224 | POGUE'S RUN | 10TH ST | 58.4 | 2512F |
| 4900225 | POGUE'S RUN | JEFFERSON AVE | 92.3 | 2513L |
| 4900226 | POGUE'S RUN | RURAL ST | 30.2 | 2514F |
| 4900227 | POGUE'S RUN | NOWLAND AVE | 0 | 2515L |
| 4900228 | POGUE'S RUN | NOWLAND AVE | 0 | 2516L |
| 4900229 | POGUE'S RUN | COMMERCE DR | 66.2 | 2517F |
| 4900232 | POGUE'S RUN | 12TH ST | 77.1 | 2519L |
| 4900233 | POGUE'S RUN | ORIENTAL ST | 59.9 | 2520L |
| 4900234 | POGUE'S RUN | HIGHLAND / NORTH | 97.9 | 2521L |
| 4900235 | POGUE'S RUN | VERMONT ST | 71.9 | 2522L |
| 4900236 | I.W.C. CANAL | WEST ST | 89 | 2523F |
| 4900240 | FALL CREEK | SENATE AVE | 44 | 2527L |
| 4900634 | I.W.C. CANAL | 10TH ST | 78.1 | 2528L |
| 4900241 | POGUE'S RUN | 21ST ST | 73.4 | 2601F |
| 4900242 | POGUE'S RUN | SHERMAN / CONRAIL | 73.4 | 2602F |
| 4900243 | PLEASANT RUN | SHERMAN DR | 39.8 | 2603F |
| 4900244 | PLEASANT RUN | EMERSON AVE | 78.7 | 2604F |
| 4900245 | BEAN CREEK | ENGLISH AVE | 86.4 | 2605F |
| 4900246 | BROOKSIDE CREEK | 21ST ST | 97.3 | 2606F |
| 4900247 | PLEASANT RUN | PLEASANT RUN PKWY | 32.7 | 2607F |

Table 1: Bridge Sufficiency Ratings**County Marion****County Number 49**

| NBI # | Features Intersected | Facility Carried | Sufficiency Rating | County Bridge # |
|--------------|-----------------------------|-------------------------|---------------------------|------------------------|
| 4900248 | PLEASANT RUN | ARLINGTON AVE | 68.8 | 2608F |
| 4900249 | PLEASANT RUN | PLEASANT RUN PKWY | 69.8 | 2609F |
| 4900250 | PLEASANT RUN | RITTER AVE | 87.6 | 2610F |
| 4900251 | PLEASANT RUN | BOLTON AVE | 0 | 2611L |
| 4900252 | PLEASANT RUN | BROOKVILLE RD | 80.4 | 2612F |
| 4900253 | PLEASANT RUN | COLORADO AVE | 61.4 | 2613F |
| 4900254 | POGUE'S RUN | PARK ENTRANCE | 82.4 | 2614L |
| 4900255 | POGUE'S RUN | PARK DR | 0 | 2615L |
| 4900256 | CONRAIL RR | EMERSON AVE | 91.5 | 2616F |
| 4900257 | BROOKSIDE CREEK | EMERSON AVE | 63.1 | 2617F |
| 4900617 | PLEASANT RUN | WASHINGTON ST | 94.4 | 2618F |
| 4900258 | PLEASANT RUN | 21ST ST | 96.7 | 2701F |
| 4900259 | LICK CREEK | FRANKLIN RD | 93.9 | 2702F |
| 4900260 | LICK CREEK | ENGLISH AVE | 95.6 | 2703F |
| 4900261 | PLEASANT RUN | 16TH ST | 56.5 | 2704F |
| 4900262 | PLEASANT RUN | 10TH ST | 78.2 | 2705F |
| 4900263 | PLEASANT RUN | SHADELAND AVE | 80.1 | 2706F |
| 4900612 | PLEASANT RUN | ENTERPRISE ST | 83.1 | 2707L |
| 4900630 | ENGLISH AVE | SHADELAND AVE | 95.1 | 2708F |
| 4900631 | SHADELAND AVE | WASHINGTON ST | 77.9 | 2709F |
| 4900264 | GRASSY CREEK | 10TH ST | 66.2 | 2801F |
| 4900265 | GRASSY CREEK | 21ST ST | 93.5 | 2802F |
| 4900266 | BUCK CREEK | CARROLL RD | 92.4 | 2803F |
| 4900267 | BUCK CREEK | MUESSING RD | 52.7 | 2804L |
| 4900268 | MORRIS DITCH | MITTHOEFER RD | 61.9 | 2805F |
| 4900269 | SALEM CREEK | MORRIS ST | 77.7 | 2901F |
| 4900270 | WHITE LICK CREEK | MORRIS ST | 61 | 2902F |
| 4900271 | AVON CREEK | BRIDGEPORT RD | 98.3 | 2903F |
| 4900672 | AVON CREEK | MORRIS ST | 0 | 2904F |
| 4900273 | SALEM CREEK | BRIDGEPORT RD | 82.2 | 2905F |

Table 1: Bridge Sufficiency Ratings**County Marion****County Number 49**

| NBI # | Features Intersected | Facility Carried | Sufficiency Rating | County Bridge # |
|--------------|-----------------------------|-------------------------|---------------------------|------------------------|
| 4900274 | WHITE LICK CREEK | BRIDGEPORT RD | 82.2 | 2906F |
| 4900624 | AIRPORT SERVICE DRIVE | INDIANAPOLIS INTL | 83.8 | 2908L |
| 4900625 | AIRPORT SERVICE DR | INDIANAPOLIS INTL | 93 | 2909L |
| 4900647 | JULIA CREEK | COUNTRYSIDE DR | 90.8 | 2910L |
| 4900648 | JULIA CREEK | MORRIS ST | 96.8 | 2911F |
| 4900275 | CONRAIL RR | HIGH SCHOOL RD | 96.7 | 3001F |
| 4900276 | MARS DITCH | LYNHURST DR | 52.4 | 3002F |
| 4900277 | NEELD DITCH | AUBURN ST | 71.4 | 3003L |
| 4900278 | NEELD DITCH/CONRAIL RR | HOLT RD | 75.5 | 3004F |
| 4900279 | STATE DITCH | BRADBURY AVE | 89.4 | 3005L |
| 4900280 | STATE DITCH | IRONTON ST | 84.7 | 3006L |
| 4900281 | STATE DITCH | LYONS AVE | 84.6 | 3007L |
| 4900282 | STATE DITCH | FARNSWORTH ST | 97.8 | 3008L |
| 4900283 | STATE DITCH | TROY AVE | 78.6 | 3009F |
| 4900284 | LYNHURST DR | SAM JONES EXPWY | 90.1 | 3010F |
| 4900285 | SAM JONES EXPWY EB & WB | EXECUTIVE DR | 42.5 | 3011L |
| 4900286 | NEELD DITCH | WESTBROOK AVE | 42.5 | 3012L |
| 4900288 | MARS DITCH | TROY AVE | 93.5 | 3014F |
| 4900613 | NEELD DITCH | VANDALIA ST | 61.5 | 3015F |
| 4900289 | BIG EAGLE CREEK | MORRIS ST | 80 | 3101F |
| 4900290 | BIG EAGLE CREEK | MINNESOTA ST | 87.1 | 3102F |
| 4900291 | PLEASANT RUN | BLUFF RD | 94.7 | 3103F |
| 4900292 | WHITE RIVER | OLIVER AVE | 68.7 | 3104F |
| 4900293 | WHITE RIVER | MCCARTY ST | 46.5 | 3105F |
| 4900294 | WHITE R/WEST St/RR | RAYMOND ST | 78.2 | 3106F |
| 4900295 | WHITE RIVER | HARDING ST | 79.5 | 3107F |
| 4900296 | WHITE RIVER | MORRIS ST | 35.2 | 3108F |
| 4900297 | BIG EAGLE CREEK | RAYMOND ST | 77.4 | 3109F |
| 4900298 | WHITE RIVER | KENTUCKY AVE | 81.9 | 3110F |
| 4900299 | BIG EAGLE CREEK | KENTUCKY AVE | 81.9 | 3111F |

Table 1: Bridge Sufficiency Ratings**County Marion****County Number 49**

| NBI # | Features Intersected | Facility Carried | Sufficiency Rating | County Bridge # |
|--------------|-----------------------------|-------------------------|---------------------------|------------------------|
| 4900503 | HIGHLAND CREEK | BLUFF RD | 96.1 | 3112F |
| 4900300 | PLEASANT RUN | MERIDIAN ST | 82.2 | 3201F |
| 4900301 | PLEASANT RUN | RAYMOND ST | 76.3 | 3202F |
| 4900302 | PLEASANT RUN | SHELBY ST | 63.6 | 3203F |
| 4900303 | PLEASANT RUN | STATE AVE | 78.7 | 3204F |
| 4900304 | PLEASANT RUN | KEYSTONE AVE | 91.9 | 3205F |
| 4900305 | PLEASANT RUN | PROSPECT AVE | 97.5 | 3206F |
| 4900306 | BEAN CREEK | SHELBY ST | 56.6 | 3207F |
| 4900307 | BEAN CREEK | KEYSTONE AVE | 94 | 3208F |
| 4900308 | PLEASANT RUN | CHURCHMAN AVE | 68.6 | 3209F |
| 4900309 | PLEASANT RUN | VILLA AVE | 80.9 | 3210L |
| 4900312 | PLEASANT RUN | LINDEN ST | 55.3 | 3213F |
| 4900313 | PLEASANT RUN | BEECHER ST | 87.7 | 3214L |
| 4900314 | PLEASANT RUN | GARFIELD PARK RD | 44.4 | 3215L |
| 4900315 | PLEASANT RUN | GARFIELD PARK RD | 40.4 | 3216L |
| 4900316 | BEAN CREEK | GARFIELD PARK RD | 94.8 | 3219L |
| 4900317 | BEAN CREEK | GARFIELD PARK RD | 77.8 | 3220L |
| 4900318 | BEAN CREEK | SOUTHERN AVE | 96.3 | 3221F |
| 4900319 | BEAN CREEK | NELSON AVE | 95 | 3222L |
| 4900321 | BEAN CREEK | VILLA AVE | 95.1 | 3226L |
| 4900322 | PLEASANT RUN | WALKWAY (BARTH AVI | 0 | 3228L |
| 4900323 | BEAN CREEK | GARFIELD PARK RD | 0 | 3229L |
| 4900474 | KEYSTONE AVE | MINNESOTA ST | 62.2 | 3230F |
| 4900486 | BEAN CREEK | STATE AVE | 80 | 3231F |
| 4900639 | MORRIS ST | MADISON AVE | 90.8 | 3232F |
| 4900640 | MADISON AVE NB & SB | RAYMOND ST | 78.7 | 3233F |
| 4900641 | PLEASANT RUN | MADISON AVE | 86.6 | 3234F |
| 4900324 | PLEASANT RUN | ENGLISH AVE | 76.2 | 3301F |
| 4900325 | CONRAIL RR | SHERMAN DR | 78.3 | 3302F |
| 4900326 | BEAN CREEK | SHERMAN DR | 81.3 | 3303F |

Table 1: Bridge Sufficiency Ratings**County Marion****County Number 49**

| NBI # | Features Intersected | Facility Carried | Sufficiency Rating | County Bridge # |
|--------------|-----------------------------|-------------------------|---------------------------|------------------------|
| 4900327 | LICK CREEK | ALBANY ST | 78.7 | 3304F |
| 4900328 | BEAN CREEK/ CONRAIL RR | RAYMOND ST | 89.4 | 3305F |
| 4900329 | BEAN CREEK | EMERSON AVE | 47.6 | 3306F |
| 4900330 | LICK CREEK | ERMERSON AVE | 96.3 | 3307F |
| 4900331 | BEAN CREEK | SOUTHEASTERN AVE | 83.4 | 3308F |
| 4900332 | LICK CREEK | SOUTHEASTERN AVE | 98.4 | 3309F |
| 4900333 | LICK CREEK | ARLINGTON AVE | 84.5 | 3310F |
| 4900334 | PLEASANT RUN | SOUTHEASTERN AVE | 90.3 | 3311F |
| 4900335 | BEAN CREEK | BETHEL AVE | 98.9 | 3312F |
| 4900336 | BEAN CREEK | HOBART AVE | 16.3 | 3313L |
| 4900337 | BEAN CREEK | PERKINS AVE | 90.1 | 3314L |
| 4900338 | BEAN CREEK | CHURCHMAN AVE | 69.2 | 3315F |
| 4900339 | BEAN CREEK | SLOAN AVE | 93.2 | 3316L |
| 4900340 | LICK CREEK | BETHEL AVE | 97.1 | 3317F |
| 4900341 | LICK CREEK | MAIN ST | 81.7 | 3318F |
| 4900342 | LICK CREEK | 13TH AVE | 78.2 | 3319F |
| 4900343 | LICK CREEK | BEECH GROVE PARK | 86.9 | 3320L |
| 4900344 | CONRAIL RR | ARLINGTON AVE | 78 | 3321F |
| 4900345 | BEAN CREEK | MINNESOTA ST | 69.8 | 3322L |
| 4900346 | LICK CREEK | RAYMOND ST | 82.8 | 3323F |
| 4900347 | CONRAIL RR | EMERSON AVE | 90.6 | 3324F |
| 4900348 | CONRAIL RR | EMERSON AVE | 90.6 | 3325F |
| 4900350 | CONRAIL RR | BROOKVILLE RD | 98 | 3401F |
| 4900351 | LICK CREEK | BROOKVILLE RD | 82.6 | 3402F |
| 4900352 | LICK CREEK | KITLEY AVE | 19.4 | 3403L |
| 4900353 | FISHER CREEK | SHORTRIDGE AVE | 81.3 | 3404L |
| 4900629 | LICK CREEK | SHADELAND AVE | 77.3 | 3405F |
| 4900632 | CONRAIL RR | SHADELAND AVE | 34 | 3406F |
| 4900649 | SHADELAND AVE NB & SB | BROOKVILLE RD | 78.1 | 3407F |
| 4900668 | FISHER CREEK | BROOKVILLE RD | 74.6 | 3408F |

Table 1: Bridge Sufficiency Ratings**County Marion****County Number 49**

| NBI # | Features Intersected | Facility Carried | Sufficiency Rating | County Bridge # |
|--------------|-----------------------------|-------------------------|---------------------------|------------------------|
| 4900354 | BUCK CREEK | TROY AVE | 96.1 | 3501F |
| 4900355 | OPOSSUM RUN | BADE RD | 99.8 | 3502L |
| 4900356 | ZION CREEK | SENOUR RD | 99.8 | 3503L |
| 4900357 | BUCK CREEK | PROSPECT ST | 81.8 | 3504F |
| 4900359 | BRIER CREEK | CARROLL RD | 94.2 | 3506F |
| 4900360 | BUCK CREEK | VANDERGRIFF RD | 100 | 3507F |
| 4900361 | GRASSY CREEK | PROSPECT ST | 77.6 | 3508F |
| 4900362 | MUESSING CREEK | MUESSING RD | 87.1 | 3509L |
| 4900604 | MUESSING CREEK | PROSPECT ST | 87.9 | 3510F |
| 4900626 | STERLING RUN | BRIDGEPORT RD | 99.2 | 3601L |
| 4900627 | STERLING RUN N CHANNEL | BRIDGEPORT RD | 84.1 | 3602L |
| 4900661 | DEPARTURES (WIER COOK) | WEIR COOK MEM. DR | 91.8 | 3604L |
| 4900662 | PARKING AREA | AIRPORT ACCESS RD | 74.7 | 3605L |
| 4900663 | PEDESTRIAN ACCESS | AIRPORT SPEED RAMF | 95.8 | 3606L |
| 4900664 | PARKING AREA | AIRPORT ACCESS RD | 74.7 | 3607L |
| 4900665 | GTC ACCESS RD | WEIR COOK MEM. DR | 80.7 | 3608L |
| 4900666 | AIRPORT ACCESS RD | WEIR COOK MEM. DR | 80.4 | 3609L |
| 4900667 | WEIR COOK MEMORIAL DR | PERIMETER RD | 99.8 | 3610L |
| 4900365 | SEERLEY CREEK | LYNHURST DR | 54.1 | 3701F |
| 4900366 | DOLLAR HIDE CREEK | THOMPSON RD | 60.4 | 3702F |
| 4900367 | DOLLAR HIDE CREEK | FURNAS RD | 99.4 | 3703L |
| 4900368 | SEERLEY CREEK | KENTUCKY AVE | 82.2 | 3705F |
| 4900369 | STATE DITCH | KENTUCKY AVE | 82.1 | 3706F |
| 4900370 | STATE DITCH | MOORESVILLE RD | 82.5 | 3707L |
| 4900371 | STATE DITCH | SUPERIOR RD | 99.6 | 3708L |
| 4900372 | UNNAMED DITCH | THOMPSON RD | 60 | 3709F |
| 4900373 | STATE DITCH | THOMPSON RD | 63.5 | 3710L |
| 4900605 | SEERLEY CREEK | SOUTHWEST DR | 96 | 3711L |
| 4900374 | LICK CREEK | HARDING ST | 94.1 | 3801F |
| 4900375 | LICK CREEK | BLUFF RD | 91.3 | 3802F |

Table 1: Bridge Sufficiency Ratings**County Marion****County Number 49**

| NBI # | Features Intersected | Facility Carried | Sufficiency Rating | County Bridge # |
|--------------|-----------------------------|-------------------------|---------------------------|------------------------|
| 4900376 | HAUISEN DITCH | THOMPSON RD | 83.9 | 3803L |
| 4900509 | HIGHLAND CREEK | HARDING ST | 97.1 | 3804F |
| 4900510 | HIGHLAND CREEK | CHASE ST | 96.9 | 3805L |
| 4900511 | HIGHLAND CREK | COFFEY ST | 99.9 | 3806L |
| 4900512 | HIGHLAND CREEK | ARBOR ST | 99.9 | 3807L |
| 4900669 | TRIBUTARY TO LICK CREEK | HARDING ST | 75.2 | 3808F |
| 4900377 | LICK CREEK | KEYSTONE AVE | 79.6 | 3901F |
| 4900378 | LITTLE BUCK CREEK | EDGEWOOD AVE | 69.6 | 3902F |
| 4900380 | LITTLE BUCK CREEK | EDGEWOOD AVE | 78.1 | 3904F |
| 4900381 | HIGHLAND CREEK | BRILL ST | 89.3 | 3905L |
| 4900642 | LICK CREEK | MERIDIAN ST | 95 | 3906F |
| 4900495 | HIGHLAND CREEK | MADISON AVE | 96.9 | 3909F |
| 4900650 | HIGHLAND CREEK | PENNSYLVANIA ST | 99.9 | 3910L |
| 4900384 | LICK CREEK | SHERMAN DR | 24.7 | 4001F |
| 4900385 | DERBYSHIRE CREEK | MCFARLAND RD | 99.1 | 4002F |
| 4900386 | BEECH CREEK | EMERSON AVE | 88.5 | 4003F |
| 4900387 | HARTING DITCH | EDGEWOOD AVE | 67.1 | 4004F |
| 4900388 | BEECH CREEK | 9TH AVE | 78.6 | 4005F |
| 4900389 | CHURCHMAN CREEK | SCHOOL ENTRANCE | 58.6 | 4006L |
| 4900499 | SLOAN CREEK | CHURCHMAN BYPASS | 96.5 | 4007F |
| 4900614 | HARTING DITCH | THOMPSON RD | 94.8 | 4008F |
| 4900651 | SLOAN CREEK | ARLINGTON AVE | 75 | 4009F |
| 4900652 | HARTING DITCH | PAPPAS DR | 59.7 | 4010L |
| 4900390 | MILLER DITCH | FRANKLIN RD | 44.7 | 4101F |
| 4900391 | BIG RUN | FRANKLIN RD | 49.5 | 4102F |
| 4900392 | BIG RUN | THOMPSON RD | 64.2 | 4103F |
| 4900393 | LITTLE BUCK CREEK | EDGEWOOD AVE | 80.3 | 4104F |
| 4900394 | LITTLE BUCK CREEK | EDGEWOOD AVE | 42.3 | 4105F |
| 4900395 | LITTLE BUCK CREEK | EDGEWOOD AVE | 59.1 | 4106F |
| 4900396 | BIG RUN | NORTHEASTERN AVE | 82.2 | 4107L |

Table 1: Bridge Sufficiency Ratings**County Marion****County Number 49**

| NBI # | Features Intersected | Facility Carried | Sufficiency Rating | County Bridge # |
|--------------|-----------------------------|-------------------------|---------------------------|------------------------|
| 4900397 | BIG RUN | SOUTHEASTERN AVE | 96.4 | 4108F |
| 4900398 | BIG RUN | SENOUR RD | 74.6 | 4201F |
| 4900399 | WILDCAT BROOK | ACTON RD | 99.5 | 4202F |
| 4900400 | HUNTER DITCH | EDGEWOOD AVE | 84.3 | 4203F |
| 4900401 | BUCK CREEK | THOMPSON RD | 81.1 | 4204F |
| 4900402 | DOE CREEK | CARROLL RD | 98.6 | 4205F |
| 4900403 | WILDCAT BROOK | HICKORY RD | 72.4 | 4206F |
| 4900404 | WILDCAT BROOK | INDIAN CREEK RD | 87 | 4207L |
| 4900405 | BUCK CREEK | MARLIN RD | 94.4 | 4208L |
| 4900406 | WILDCAT BROOK | INDIAN CREEK RD | 48.4 | 4209L |
| 4900407 | WILDCAT BROOK | SOUTHEASTERN AVE | 73.3 | 4210L |
| 4900408 | WILDCAT BROOK | SOUTHEASTERN AVE | 79.6 | 4211L |
| 4900409 | BUCK CREEK | SOUTHEASTERN AVE | 66.7 | 4212L |
| 4900410 | MILHOUSE CREEK | MILLS RD | 99.9 | 4302L |
| 4900411 | GOOSE CREEK | MOORESVILLE RD | 78.4 | 4303F |
| 4900412 | GOOSE CREEK | SOUTHPORT RD | 67.3 | 4304L |
| 4900643 | TROTTER CREEK | COUNTY LINE RD S | 100 | 4305L |
| 4900653 | GOOSE CREEK | MENDENHALL RD | 86.3 | 4306L |
| 4900413 | MANN CREEK | MANN RD | 95.3 | 4401F |
| 4900414 | SWAMP CREEK | MANN RD | 86.3 | 4402F |
| 4900415 | WHITE RIVER | SOUTHPORT RD | 72.5 | 4403F |
| 4900416 | DOLLAR HIDE CREEK | MANN RD | 95.3 | 4404F |
| 4900417 | GOOSE CREEK | RALSTON RD | 87.4 | 4405L |
| 4900418 | LITTLE BUCK CREEK | BLUFF RD | 95.8 | 4501F |
| 4900419 | CHURCHMAN DITCH | BLUFF RD | 83.5 | 4502F |
| 4900420 | PLEASANT RUN | COUNTY LINE RD S | 75.4 | 4503F |
| 4900422 | LITTLE BUCK CREEK | TIBBS AVE | 76.2 | 4505F |
| 4900423 | LITTLE BUCK CREEK | BELMONT ST | 60.8 | 4506L |
| 4900424 | LITTLE BUCK CREEK | HARDING ST | 98.6 | 4507L |
| 4900425 | ORME DITCH | BELMONT ST | 97.8 | 4508L |

Table 1: Bridge Sufficiency Ratings**County Marion****County Number 49**

| NBI # | Features Intersected | Facility Carried | Sufficiency Rating | County Bridge # |
|--------------|-----------------------------|-------------------------|---------------------------|------------------------|
| 4900426 | PLEASANT RUN | MORGANTOWN RD | 43.4 | 4509F |
| 4900427 | BUFFALO CREEK | COUNTY LINE RD S | 92 | 4510F |
| 4900428 | LITTLE BUCK CREEK | BANTA RD | 78.9 | 4511F |
| 4900429 | ORME DITCH | HARDING ST | 40.8 | 4512L |
| 4900484 | PLEASANT RUN | BLUFF RD | 57.3 | 4513F |
| 4900654 | CHURCHMAN DITCH | SHANNON LAKES LN | 98 | 4514L |
| 4900655 | CHURCHMAN DITCH | SHANNON LAKES DR | 98 | 4515L |
| 4900430 | LITTLE BUCK CREEK | SOUTHPORT RD | 53 | 4601F |
| 4900431 | LITTLE BUCK CREEK | SOUTHPORT RD | 68.7 | 4602F |
| 4900433 | PLEASANT RUN | COUNTY LINE RD S | 90.4 | 4604F |
| 4900434 | LITTLE BUCK CREEK | BANTA RD | 98.4 | 4605F |
| 4900435 | LITTLE BUCK CREEK | SHELBY ST | 78.7 | 4606L |
| 4900436 | LITTLE BUCK CREEK | DERBYSHIRE RD | 87.3 | 4608L |
| 4900437 | DERBYSHIRE CREEK | DERBYSHIRE RD | 41.1 | 4609L |
| 4900438 | DERBYSHIRE CREEK | BANTA RD | 38 | 4610F |
| 4900439 | BUFFALO CREEK | DELAWARE ST | 34 | 4611L |
| 4900488 | LITTLE BUCK CREEK | MADISON AVE | 68.7 | 4612F |
| 4900501 | BUFFALO CREEK | COUNTRY WOODS DR | 80 | 4613L |
| 4900440 | LITTLE BUCK CREEK | MCFARLAND RD | 78.8 | 4701F |
| 4900441 | LITTLE BUCK CREEK | SOUTHPORT RD | 75.7 | 4702F |
| 4900442 | LITTLE BUCK CREEK | SOUTHPORT RD | 90 | 4703F |
| 4900443 | LITTLE BUCK CREEK | EMERSON AVE | 80.2 | 4704F |
| 4900444 | LITTLE BUCK CREEK | ARLINGTON AVE | 87.4 | 4705F |
| 4900445 | BUNKER CREEK | SOUTHPORT RD | 49.2 | 4706F |
| 4900446 | LITTLE BUCK CREEK | SHELBYVILLE RD | 99 | 4708F |
| 4900447 | PLEASANT RUN | SHERMAN DR | 62.1 | 4709F |
| 4900606 | LITTLE BUCK CREEK | KILLDEER DR | 99 | 4711L |
| 4900615 | LITTLE BUCK CREEK | MOSS LN | 91.1 | 4712L |
| 4900448 | FLAT BRANCH | KNAPP RD | 54.4 | 4801L |
| 4900449 | LEATHERWOOD CREEK | COPELAND RD | 97 | 4802L |

Table 1: Bridge Sufficiency Ratings

County Marion

County Number 49

| NBI # | Features Intersected | Facility Carried | Sufficiency Rating | County Bridge # |
|--------------|-----------------------------|-------------------------|---------------------------|------------------------|
| 4900450 | WILDCAT RUN | KNAPP RD | 85 | 4803L |
| 4900657 | WILDCAT RUN | HARTINGTON PL | 100 | 4804L |
| 4900658 | FLAT BRANCH | FLAT BRANCH DR | 98 | 4805L |
| 4900451 | WILDCAT RUN | ACTON ROAD | 80.4 | 4901F |
| 4900452 | UNNAMED DITCH | ACTON ROAD | 98.6 | 4902F |
| 4900453 | MAZE CREEK | ACTON ROAD | 59.3 | 4903F |
| 4900454 | WILDCAT RUN | MCGREGOR ROAD | 92.3 | 4904L |
| 4900456 | WILDCAT RUN | SWAILS STREET | 96.3 | 4906L |
| 4900457 | BUCK CREEK | MCGREGOR ROAD | 88.1 | 4907F |
| 4900458 | BUCK CREEK | MAZE ROAD | 89.2 | 4908L |
| 4900673 | MAZE CREEK | BAKER ROAD | 0 | 4909L |
| 4900607 | WILDCAT RUN | MITTHOEFER ROAD | 99.9 | 4910L |
| 4900659 | RAYBOURN DITCH | HICKORY ROAD | 96.9 | 4911L |
| 4900460 | DRY BRANCH | CARROLL RD | 66.8 | 5001F |
| 4900504 | NORTH FORK DRY BRANCH | ADML'S LANDING DR | 97 | 5002L |
| 4900616 | NORTH FORK DRY BRANCH | PROMONTORY RD | 90.3 | 5003L |
| 4900660 | NORTH FORK DRY BRANCH | 86TH ST | 95.7 | 5004F |

527 Total Bridges in County

Table 1: Bridge Sufficiency Ratings**County Marshall****County Number 50**

| NBI # | Features Intersected | Facility Carried | Sufficiency Rating | County Bridge # |
|--------------|-----------------------------|-------------------------|---------------------------|------------------------|
| 5000007 | JESSE MCKESSON DITCH | NORTH ULE TRAIL | 82.5 | 00001 |
| 5000008 | JESSE MCKESSON DITCH | N THORN ROAD | 100 | 00004 |
| 5000009 | JESSE MCKESSON DITCH | TAMARACK ROAD | 70 | 00005 |
| 5000010 | JESSE MCKESSON DITCH | N SYCAMORE ROAD | 93.5 | 00006 |
| 5000011 | JESSE MCKESSON DITCH | N ROSE ROAD | 97 | 00007 |
| 5000012 | JESSE MCKESSON DITCH | N REDWOOD ROAD | 98 | 00008 |
| 5000013 | JESSE MCKESSON DITCH | N QUEEN ROAD | 85 | 00009 |
| 5000014 | PETER SARBER DITCH | N UNION ROAD | 82.5 | 00011 |
| 5000015 | SHERMAN EMMONS DITCH | N ROSE ROAD | 97 | 00012 |
| 5000016 | SHERMAN EMMONS DITCH | N ROSE ROAD | 96 | 00013 |
| 5000017 | SHERMAN EMMONS DITCH | WEST 2B ROAD | 99 | 00014 |
| 5000018 | PETER SARBER DITCH | N TAMARACK ROAD | 86.9 | 00015 |
| 5000019 | PETER SARBER DITCH | N SAGE ROAD | 100 | 00016 |
| 5000020 | SHERMAN EMMONS DITCH | N SYCAMORE ROAD | 86.2 | 00017 |
| 5000021 | PETER SARBER DITCH | N SYCAMORE ROAD | 87.9 | 00018 |
| 5000022 | PETER SARBER DITCH | WEST 3B ROAD | 98 | 00019 |
| 5000025 | PETER SARBER DITCH | WEST 4B ROAD | 89.9 | 00022 |
| 5000026 | PETER SARBER DITCH | N QUINCE ROAD | 87.9 | 00023 |
| 5000028 | ELMER SELTENRIGHT DITCH | WEST 5A ROAD | 93.5 | 00029 |
| 5000029 | ELMER SELTENRIGHT DITCH | WEST 6TH ROAD | 99 | 00030 |
| 5000030 | ELMER SELTENRIGHT DITCH | N MAPLE ROAD | 100 | 00031 |
| 5000031 | ELMER SELTENRIGHT DITCH | WEST 4A ROAD | 87.8 | 00032 |
| 5000032 | ELMER SELTENRIGHT DITCH | N LILAC ROAD | 99 | 00033 |
| 5000034 | WEST BUNCH DITCH | EAST 1ST ROAD | 88.8 | 00035 |
| 5000035 | EAST BUNCH DITCH | EAST 1ST ROAD | 93.4 | 00036 |
| 5000036 | WEST BUNCH DITCH | N IRONWOOD ROAD | 99 | 00037 |
| 5000037 | YELLOW RIVER | EAST 1ST ROAD | 89.4 | 00038 |
| 5000038 | YELLOW RIVER | N GUMWOOD ROAD | 98 | 00039 |
| 5000039 | YELLOW RIVER | EAST A ROAD | 97 | 00040 |

Table 1: Bridge Sufficiency Ratings**County Marshall****County Number 50**

| NBI # | Features Intersected | Facility Carried | Sufficiency Rating | County Bridge # |
|--------------|-----------------------------|-------------------------|---------------------------|------------------------|
| 5000145 | BOWSER DITCH | N FIR ROAD | 82.5 | 00047 |
| 5000042 | YELLOW RIVER | EAST 4TH ROAD | 83.4 | 00048 |
| 5000043 | YELLOW RIVER | EAST 5TH ROAD | 99 | 00049 |
| 5000044 | YELLOW RIVER | EAST 3RD ROAD | 100 | 00050 |
| 5000045 | EAST BUNCH DITCH | NORTH GRAPE ROAD | 94.5 | 00051 |
| 5000046 | EAST BUNCH DITCH | EAST 2B ROAD | 30.3 | 00052 |
| 5000047 | EAST BUNCH DITCH | PLYMOUTH-GOSHEN T | 97.4 | 00053 |
| 5000048 | SELLS DITCH | PLYMOUTH-GOSHEN T | 94.3 | 00055 |
| 5000049 | YELLOW RIVER | EAST 6TH ROAD | 99 | 00056 |
| 5000050 | YELLOW RIVER | N GRAPE ROAD | 98 | 00057 |
| 5000051 | DAUSMAN DITCH | N FIR ROAD | 86.5 | 00060 |
| 5000052 | DAUSMAN DITCH | N ELM ROAD | 100 | 00061 |
| 5000053 | CRAIG UNSICKER DITCH | N CEDAR ROAD | 99 | 00062 |
| 5000054 | HARRY COOL DITCH | WEST 12TH ROAD | 100 | 00066 |
| 5000055 | HARRY COOL DITCH | SOUTH UPAS ROAD | 94.5 | 00067 |
| 5000056 | HARRY COOL DITCH | SOUTH UNION ROAD | 100 | 00069 |
| 5000057 | ELMER SELTENRIGHT DITCH | PLYMOUTH-GOSHEN T | 96.3 | 00071 |
| 5000058 | YELLOW RIVER | KING ROAD | 69.6 | 00073 |
| 5000059 | YELLOW RIVER | N JARRAH ROAD | 92.4 | 00074 |
| 5000060 | CREWS DITCH | EAST 8TH ROAD | 98 | 00078 |
| 5000061 | YELLOW RIVER | NORTH HICKORY ROAD | 42.7 | 00081 |
| 5000062 | CREWS DITCH | EAST 8C ROAD | 97 | 00082 |
| 5000122 | ISAAC SELLS DITCH | HICKORY ROAD | 98 | 00085 |
| 5000123 | CREWS DITCH | SOUTH IRIS ROAD | 92.4 | 00086 |
| 5000064 | YELLOW RIVER | WEST 11TH ROAD | 84.7 | 00087 |
| 5000065 | YELLOW RIVER | WEST 12TH ROAD | 87.8 | 00088 |
| 5000147 | YELLOW RIVER | WEST 13TH ROAD | 0 | 00089 |
| 5000069 | YELLOW RIVER | EAST 7TH ROAD | 94.4 | 00096 |
| 5000070 | DAUSMAN DITCH | EAST 7TH ROAD | 89.9 | 00097 |

Table 1: Bridge Sufficiency Ratings**County Marshall****County Number 50**

| NBI # | Features Intersected | Facility Carried | Sufficiency Rating | County Bridge # |
|--------------|-----------------------------|-------------------------|---------------------------|------------------------|
| 5000071 | DAUSMAN DITCH | EAST 7B ROAD | 98 | 00098 |
| 5000124 | BROCK DITCH | FIR ROAD | 80.7 | 00099 |
| 5000072 | DAUSMAN DITCH | N BEECH ROAD | 100 | 00107 |
| 5000073 | DAUSMAN DITCH | EAST 7TH ROAD | 100 | 00108 |
| 5000074 | DAUSMAN DITCH | N CEDAR ROAD | 99 | 00109 |
| 5000075 | YELLOW RIVER | SOUTH UPAS ROAD | 99 | 00120 |
| 5000076 | YELLOW RIVER | SOUTH REDWOOD RO. | 100 | 00122 |
| 5000077 | YELLOW RIVER | SOUTH PEACH ROAD | 100 | 00123 |
| 5000078 | ZECHIEL ARM | WEST 18A ROAD | 98 | 00126 |
| 5000079 | ZECHIEL ARM | SOUTH UNDERWOOD I | 98 | 00127 |
| 5000082 | WILSON DITCH | WEST 20TH A ROAD | 97 | 00130 |
| 5000083 | YELLOW RIVER | SOUTH OLIVE TRAIL | 90.8 | 00131 |
| 5000084 | JAMES BALLINGER DITCH | SOUTH NUTMEG ROAE | 89.9 | 00132 |
| 5000085 | JAMES BALLINGER DITCH | SOUTH MUCKSHAW RI | 88.8 | 00133 |
| 5000086 | MYERS DITCH | SOUTH MAPLE ROAD | 98 | 00134 |
| 5000138 | WARNER DITCH | WEST 17B ROAD | 100 | 00138 |
| 5000119 | WARNER DITCH | WEST 18TH ROAD | 100 | 00139 |
| 5000125 | WARNER DITCH | 19TH ROAD | 98 | 00140 |
| 5000126 | WARNER DITCH | 18TH B ROAD | 98 | 00141 |
| 5000088 | WARNER DITCH | SOUTH LINDEN ROAD | 92.4 | 00143 |
| 5000090 | EDDY CREEK | WEST 20TH B ROAD | 98 | 00145 |
| 5000095 | OUTLET ARM DITCH | EAST 15TH ROAD | 94.4 | 00153 |
| 5000096 | OUTLET ARM DITCH | SOUTH HICKORY ROAI | 100 | 00154 |
| 5000127 | OUTLET ARM DITCH | GUMWOOD RD | 98 | 00155 |
| 5000097 | NOAH BERGER Ditch | EAST 15TH ROAD | 94.5 | 00156 |
| 5000098 | NOAH BERGER DITCH | EAST 15B ROAD | 98 | 00157 |
| 5000128 | NOAH BERGER DITCH | FILBERT ROAD | 98 | 00158 |
| 5000099 | NOAH BERGER DITCH | SOUTH FILBERT | 77.2 | 00159 |
| 5000101 | DEEP OUTLET MAIN | EAST 18 B RD | 98 | 00171 |

Table 1: Bridge Sufficiency Ratings**County Marshall****County Number 50**

| NBI # | Features Intersected | Facility Carried | Sufficiency Rating | County Bridge # |
|--------------|-----------------------------|-------------------------|---------------------------|------------------------|
| 5000102 | DEEP OUTLET MAIN | SOUTH ELM RD | 96 | 00172 |
| 5000103 | TIPPECANOE RIVER | 18TH B RD | 92.9 | 00173 |
| 5000104 | YELLOW CREEK | SOUTH APPLE RD | 85 | 00174 |
| 5000105 | YELLOW CREEK | SOUTH BIRCH RD | 97 | 00177 |
| 5000106 | TIPPECANOE RIVER | EAST 20TH RD | 97 | 00178 |
| 5000107 | TIPPECANOE RIVER | EAST 18TH RD | 92.4 | 00179 |
| 5000108 | TIPPECANOE RIVER | EAST 18TH RD | 96.9 | 00180 |
| 5000144 | CSX RAILROAD | N OAK ROAD | 89.9 | 00187 |
| 5000109 | DAUSMAN DITCH | COUNTY LINE ROAD | 93.4 | 00190 |
| 5000117 | CSX RAILROAD | ROSE ROAD | 94.9 | 00195 |
| 5000141 | WETLAND | GLEN OVERMYER DR. | 99.4 | 00221 |
| 5000142 | YELLOW RIVER | GLENN OVERMYER DR | 99.4 | 00222 |
| 5000143 | OXBOW WETLANDS | GLENN OVERMYER DR | 99.4 | 00223 |
| 5000146 | YELLOW RIVER | PIERCE STREET | 0 | 00225 |
| 5000002 | YELLOW RIVER | SOUTH MICHIGAN ST. | 77.7 | 00226 |
| 5000003 | YELLOW RIVER | GARRO STREET | 80.6 | 00227 |
| 5000004 | YELLOW RIVER | EAST JEFFERSON ST. | 99.5 | 00228 |
| 5000005 | YELLOW RIVER | BAKER STREET | 99.8 | 00229 |
| 5000006 | ARMEY DITCH | CENTER STREET | 81.1 | 00231 |
| 5000111 | YELLOW RIVER | RANDOLPH STREET | 84.6 | 00232 |
| 5000112 | CHARLES PFIEFER DITCH | EAST 17TH RD | 98 | 00301 |
| 5000113 | DEEP OUTLET MAIN | EAST 17TH RD | 93.5 | 00302 |
| 5000114 | OUTLET ARM DITCH | SOUTH FILBERT RD | 99 | 00303 |
| 5000115 | DEEP OUTLET MAIN | SOUTH FIR ROAD | 94.5 | 00304 |
| 5000063 | CREWS DITCH | EAST 9B ROAD | 94.4 | 00306 |
| 5000120 | CHARLES PFIEFER DITCH | SOUTH HICKORY RD | 93.5 | 00307 |
| 5000129 | CHARLES PFIEFER DITCH | 18TH RD | 94.5 | 00308 |

114 Total Bridges in County

Table 1: Bridge Sufficiency Ratings**County** **Martin****County Number** **51**

| NBI # | Features Intersected | Facility Carried | Sufficiency Rating | County Bridge # |
|--------------|-----------------------------|-------------------------|---------------------------|------------------------|
| 5100002 | Hoffman Run | Divine Rd | 94 | 00002 |
| 5100062 | Poss Creek | Will Lane | 48.9 | 00003 |
| 5100003 | Sulphur Creek | INDIAN SPRINGS Rd | 28.6 | 00011 |
| 5100004 | SULPHUR Creek | INDIAN SPRINGS Rd | 56.9 | 00012 |
| 5100005 | INDIAN Creek | MT OLIVE Rd | 99.9 | 00021 |
| 5100067 | SULPHUR Creek | Cale Rd | 96 | 00022 |
| 5100007 | BOGGS Creek | Wildman Rd | 80.9 | 00030 |
| 5100008 | SEED TICK Creek | Killion Mill Rd | 100 | 00031 |
| 5100066 | Seed Tick Creek | Love Cemetery Road | 0 | 00032 |
| 5100010 | BOGGS Creek | Killion Mill Rd | 85.4 | 00033 |
| 5100011 | SEED TICK Creek | Crane Rd | 41 | 00034 |
| 5100012 | West BOGGS Creek | Cherry Rd | 84.4 | 00035 |
| 5100013 | West BOGGS Creek | Mount Calvary Rd | 73.9 | 00036 |
| 5100014 | West BOGGS Creek | Reinhart Rd | 84.7 | 00037 |
| 5100019 | BEAVER Creek | Deep Cut Lake Rd | 64 | 00044 |
| 5100020 | South Fork BEAVER Creek | Buckley Rd | 81 | 00045 |
| 5100021 | BEAVER Creek | DEEP CUT LAKE Rd | 51 | 00046 |
| 5100022 | BEAVER Creek | DEEP CUT LAKE Rd | 54.7 | 00047 |
| 5100024 | BEAVER Creek | DEEP CUT LAKE Rd | 46.5 | 00049 |
| 5100025 | BEAVER Creek | DEEP CUT LAKE Rd | 49.7 | 00050 |
| 5100027 | BEAVER Creek | Weisbach Rd | 83.9 | 00055 |
| 5100029 | BOGGS Creek | BRICKYARD Rd | 42.9 | 00058 |
| 5100030 | BOGGS Creek | HART Rd | 17.9 | 00059 |
| 5100031 | BEAVER Creek | SPOUT SPRINGS Rd | 45.5 | 00062 |
| 5100032 | LOST River | POWELL VALLEY Rd | 91.9 | 00065 |
| 5100033 | N Branch FRIENDS Creek | MT. PLEASANT Rd | 48.3 | 00066 |
| 5100034 | FRIENDS Creek | Friends Creek Road | 47.7 | 00067 |
| 5100035 | East Fork WHITE River | Brooks Bridge Rd | 39.2 | 00068 |
| 5100036 | ELM Creek | HINDOSTAN FALLS Rd | 67.7 | 00069 |

Table 1: Bridge Sufficiency Ratings**County** **Martin****County Number** **51**

| NBI # | Features Intersected | Facility Carried | Sufficiency Rating | County Bridge # |
|--------------|-----------------------------|-------------------------|---------------------------|------------------------|
| 5100037 | BEAVER Creek | Sherfic School Rd | 90.9 | 00070 |
| 5100065 | Lost River | Butler Bridge Road | 14.6 | 00073 |
| 5100041 | Blue Creek | Windom Rd | 96 | 00074 |
| 5100042 | LOST River | WINDOM Rd | 86 | 00075 |
| 5100043 | GRASSY Creek | WINDOM Rd | 97 | 00076 |
| 5100046 | LOST River | ABEL HILL Rd | 84 | 00079 |
| 5100064 | SIMMONS Creek | WINDOM Rd | 100 | 00080 |
| 5100047 | Blue Creek | River Rd | 70.5 | 00081 |
| 5100048 | SIMMONS Creek | River Rd | 81.4 | 00082 |
| 5100050 | HOFFMAN Run | Rutherford Rd | 80 | 00084 |
| 5100053 | BARN Run | Barn Run Rd | 90.9 | 00088 |
| 5100054 | HAW Creek | Haw Creek Rd | 73.7 | 00089 |
| 5100055 | HAW Creek | Beard Rd | 90.9 | 00090 |
| 5100056 | East Branch of SLATE Cr | LUMPKIN Rd | 73.3 | 00115 |
| 5100061 | BEAVER Creek | Deep Cut Connector | 21 | 00137 |

44 Total Bridges in County

Table 1: Bridge Sufficiency Ratings**County Miami****County Number 52**

| NBI # | Features Intersected | Facility Carried | Sufficiency Rating | County Bridge # |
|--------------|-----------------------------|-------------------------|---------------------------|------------------------|
| 5200002 | ROBBINS TAYLOR Ditch | CR 25W | 94 | 00004 |
| 5200003 | WEESAU Creek | CR 200W | 88 | 00005 |
| 5200004 | WEESAU Creek | CR 1000N | 86.4 | 00006 |
| 5200005 | WEESAU Creek | CR 100W | 39.9 | 00008 |
| 5200166 | ROBBINS TAYLOR Ditch | CR 1500N | 93.5 | 00009 |
| 5200006 | SQUIRREL Creek | CR 500E | 70 | 00010 |
| 5200007 | SQUIRREL Creek | CR 600E | 68 | 00011 |
| 5200008 | BOLLEY Ditch | CR 600E | 98 | 00012 |
| 5200009 | BOLLEY Ditch | CR 700E | 97 | 00013 |
| 5200010 | BOLLEY Ditch | CR 700E | 67.9 | 00014 |
| 5200011 | SQUIRREL Creek | CR 700E | 88.9 | 00015 |
| 5200012 | Branch of SQUIRREL Creek | CR 700E | 86.4 | 00016 |
| 5200152 | Unnamed Creek | CR 700E | 71.4 | 00017 |
| 5200013 | BOLLEY Ditch | CR 1400N | 91.5 | 00018 |
| 5200014 | SQUIRREL Creek | CR 1400N | 61 | 00019 |
| 5200015 | SQUIRREL Creek | CR 1300N | 86 | 00020 |
| 5200016 | BOLLEY Ditch | CR 1300N | 85 | 00021 |
| 5200018 | WEESAU Creek | CR 900N | 79.5 | 00024 |
| 5200019 | WEESAU Creek | CR 100W | 89 | 00025 |
| 5200020 | WEESAU Creek | CR 800N | 90.5 | 00026 |
| 5200021 | WEESAU Creek | CR 750N | 27.3 | 00027 |
| 5200022 | EEL River | CR 100E | 22.1 | 00028 |
| 5200024 | WEESAU Creek | EEL RIVER Rd | 71 | 00030 |
| 5200025 | Stream 1 EEL River | CR 150W | 38 | 00033 |
| 5200026 | Little WEESAU Creek | CR 800N | 87 | 00034 |
| 5200027 | WASHONIS Creek | CR 800N | 40 | 00035 |
| 5200029 | WASHONIS Creek | CHILI CEMETERY Rd | 63 | 00038 |
| 5200030 | FLOWERS Creek | CHILI MILL Rd | 66 | 00040 |
| 5200031 | EEL River | CR 400N | 84.9 | 00041 |

Table 1: Bridge Sufficiency Ratings**County Miami****County Number 52**

| NBI # | Features Intersected | Facility Carried | Sufficiency Rating | County Bridge # |
|--------------|-----------------------------|-------------------------|---------------------------|------------------------|
| 5200032 | Stream 2 EEL River | CR 550N | 83 | 00042 |
| 5200033 | Stream 3 EEL River | CR 300E | 96 | 00045 |
| 5200034 | EEL River | MERIDIAN Rd | 94.9 | 00046 |
| 5200035 | FLOWERS Creek | CR 700N | 53.2 | 00047 |
| 5200036 | PAW PAW Creek | CR 700E | 99 | 00048 |
| 5200162 | PAW PAW Creek | PAW PAW Pk | 99 | 00049 |
| 5200037 | PAW PAW Creek | CR 800N | 86 | 00050 |
| 5200038 | PAW PAW Creek | CR 800N | 94 | 00051 |
| 5200040 | EEL River | CR 700N | 99 | 00053 |
| 5200041 | EEL River | CR 950N | 32.7 | 00054 |
| 5200042 | FLOWERS Creek | CR 850N | 95 | 00055 |
| 5200161 | FLOWERS Creek | WARSAW Trl | 98 | 00056 |
| 5200044 | FLOWERS Creek | WARSAW Trl | 80.5 | 00057 |
| 5200045 | FLOWERS Creek | CR 800N | 94 | 00058 |
| 5200046 | BACHELOR Creek | CR 700E | 98 | 00059 |
| 5200165 | Tributary of EEL River | EEL RIVER Rd | 98 | 00062 |
| 5200050 | EEL River | CR 440W | 31.1 | 00063 |
| 5200051 | PRAIRIE Ditch | Old STONE Rd | 86 | 00064 |
| 5200052 | RIFE Creek | RIVER Rd | 86.5 | 00065 |
| 5200053 | Trib of WABASH River | RIVER Rd | 74.4 | 00066 |
| 5200055 | Stream 2 WABASH River | West RIVERSIDE Dr | 26 | 00071 |
| 5200056 | Little PIPE Creek | ELLIS Rd | 72.4 | 00072 |
| 5200057 | Little PIPE Creek | RIVER Rd | 30.4 | 00073 |
| 5200149 | PRAIRIE Ditch | LOGANSPOrt Rd | 99.7 | 00075 |
| 5200059 | PRAIRIE Ditch | DIVISION Rd | 87 | 00076 |
| 5200060 | COUNTRY CLUB Creek | COUNTRY CLUB Rd | 77 | 00077 |
| 5200153 | COUNTRY CLUB Creek | COUNTRY CLUB Rd | 99 | 00078 |
| 5200154 | COUNTRY CLUB Creek | COUNTRY CLUB Rd | 96 | 00079 |
| 5200155 | COUNTRY CLUB Creek | COUNTRY CLUB Rd | 99 | 00080 |

Table 1: Bridge Sufficiency Ratings**County Miami****County Number 52**

| NBI # | Features Intersected | Facility Carried | Sufficiency Rating | County Bridge # |
|--------------|-----------------------------|-------------------------|---------------------------|------------------------|
| 5200065 | PRAIRIE Ditch | EEL RIVER CEM Rd | 89 | 00083 |
| 5200066 | Hartleroad Ditch | LOVERS Ln Rd | 89 | 00085 |
| 5200067 | Stream 3 WABASH River | PAW PAW Pk | 64.7 | 00086 |
| 5200068 | DANIEL Creek | DANIELS Rd | 43.2 | 00088 |
| 5200070 | DANIEL Creek | CR 450E | 32.9 | 00090 |
| 5200074 | ASHER Branch | CR 700E | 84 | 00094 |
| 5200075 | BIG PIPE Creek | CR 500S | 78.8 | 00095 |
| 5200076 | BIG PIPE Creek | CR 400W | 93.5 | 00096 |
| 5200163 | ASHER Branch | RIVER Rd | 50.2 | 00097 |
| 5200077 | BIG PIPE Creek | CR 200W | 97.9 | 00098 |
| 5200078 | BIG PIPE Creek | CR 125W | 91.9 | 00099 |
| 5200079 | Little PIPE Creek | WALLICK Rd | 56.9 | 00101 |
| 5200080 | Little PIPE Creek | STRAWTOWN Pk | 76.6 | 00102 |
| 5200081 | BIG PIPE Creek | STRAWTOWN Pk | 99.9 | 00103 |
| 5200082 | Little PIPE Creek | CR 150E | 53.5 | 00104 |
| 5200083 | Little PIPE Creek | CR 50W | 76 | 00105 |
| 5200084 | Little PIPE Creek | CR 250E | 45.5 | 00106 |
| 5200085 | Little PIPE Creek | CR 500S | 91.4 | 00108 |
| 5200086 | Little PIPE Creek | CR 450E | 91 | 00109 |
| 5200087 | RUSSELL Ditch | CR 1100S | 87.2 | 00110 |
| 5200088 | MISSISSINEWA River | FRANCESSLOCUM Trl | 99.9 | 00111 |
| 5200089 | South Fork DEER Creek | CR 400W | 56.5 | 00114 |
| 5200091 | DEER Creek | CR 400W | 80.5 | 00116 |
| 5200156 | RUSSELL Ditch | CR 1200S | 48.4 | 00117 |
| 5200093 | DEER Creek | ELM St | 90.5 | 00118 |
| 5200094 | DEER Creek | CR 150W | 86 | 00119 |
| 5200095 | DEER Creek | STRAWTOWN Pk | 97 | 00120 |
| 5200096 | NIGER Creek | CR 850S | 65 | 00121 |
| 5200097 | BIG PIPE Creek | CR 300E | 99 | 00122 |

Table 1: Bridge Sufficiency Ratings**County Miami****County Number 52**

| NBI # | Features Intersected | Facility Carried | Sufficiency Rating | County Bridge # |
|--------------|-----------------------------|-------------------------|---------------------------|------------------------|
| 5200098 | DEER Creek | CR 300E | 84.9 | 00123 |
| 5200099 | DEER Creek | CR 25W | 77 | 00124 |
| 5200100 | NIGER Creek | CR 900S | 96 | 00125 |
| 5200101 | DEER Creek | CR 200E | 78.5 | 00126 |
| 5200102 | DEER Creek | CR 1100S | 91.5 | 00127 |
| 5200167 | COPPER Creek | CR 300E | 87.4 | 00128 |
| 5200104 | DEER Creek | CR 1200S | 74.9 | 00130 |
| 5200105 | HONEY Creek | CR 1200S | 87 | 00131 |
| 5200107 | DEER Creek | CR 400E | 93.5 | 00133 |
| 5200108 | DEER Creek | CR 1400S | 92.5 | 00137 |
| 5200109 | SUGAR Creek | CR 700E | 99 | 00138 |
| 5200110 | HONEY Creek | CR 700E | 91 | 00139 |
| 5200111 | BIG PIPE Creek | CR 700E | 93.5 | 00140 |
| 5200112 | BIG PIPE Creek | CR 800E | 94 | 00141 |
| 5200113 | HONEY Creek | CR 1050S | 67 | 00142 |
| 5200114 | Little PIPE Creek | CR 1100S | 49.9 | 00143 |
| 5200139 | BIG PIPE Creek | CR 1050E | 86.9 | 00144 |
| 5200115 | BIG PIPE Creek | CR 950E | 91 | 00146 |
| 5200116 | Little PIPE Creek | CR 1400S | 86.5 | 00147 |
| 5200117 | BIG PIPE Creek | CR 1100E | 91 | 00148 |
| 5200118 | POTTER Ditch | CR 1100E | 49 | 00149 |
| 5200119 | BIG PIPE Creek | CR 1100S | 93.5 | 00150 |
| 5200120 | Little PIPE Creek | CR 1200S | 85 | 00151 |
| 5200140 | Little PIPE Creek | CR 1050E | 24.1 | 00152 |
| 5200121 | Little PIPE Creek | WATER St | 48.7 | 00153 |
| 5200122 | WABASH River | BUSINESS 31 | 52.5 | 00159 |
| 5200123 | PRAIRIE Ditch | N BROADWAY | 99.3 | 00162 |
| 5200124 | Little PIPE Creek | BUSINESS 31 | 74.3 | 00163 |
| 5200125 | EEL River | MEXICO Rd | 88.3 | 00164 |

Table 1: Bridge Sufficiency Ratings**County Miami****County Number 52**

| NBI # | Features Intersected | Facility Carried | Sufficiency Rating | County Bridge # |
|--------------|-----------------------------|-------------------------|---------------------------|------------------------|
| 5200126 | RIFE Creek | CR 300W | 24.7 | 00165 |
| 5200157 | Branch of EEL River | CR 100W | 49.2 | 00167 |
| 5200158 | Little WEESAU Creek | CR 100W | 49.2 | 00168 |
| 5200129 | RIFE Creek | CR 300S | 80.5 | 00169 |
| 5200164 | COUNTRY CLUB Creek | COUNTRY CLUB Rd | 76.7 | 00171 |
| 5200148 | Stream 3 EEL River | CR 550N | 83 | 00200 |
| 5200150 | POTTER Ditch | CR 1050E | 91.4 | 00251 |
| 5200151 | FLOWERS Creek | CR 935N | 96 | 00252 |
| 5200136 | WABASH River | WAYNE St | 81.1 | 00501 |
| 5200138 | SCHOOLMAN Ditch | PARK Dr | 60.7 | 00503 |
| 5200143 | COUNTRY CLUB Creek | COUNTRY CLUB Rd | 94.5 | 01003 |

127 Total Bridges in County

Table 1: Bridge Sufficiency Ratings**County Monroe****County Number 53**

| NBI # | Features Intersected | Facility Carried | Sufficiency Rating | County Bridge # |
|--------------|-----------------------------|-------------------------|---------------------------|------------------------|
| 5300125 | GRIFFY CREEK | BUSINESS 37 N | 88.8 | 00002 |
| 5300001 | BRANCH OF MUDDY FORK | OLD SR 37 N | 97.9 | 00003 |
| 5300002 | MUDDY FORK | OLD SR 37 N | 93.4 | 00004 |
| 5300003 | BEANBLOSSOM CREEK | OLD SR 37 N | 93.7 | 00005 |
| 5300004 | BRANCH OF BUCK CREEK | OLD SR 37 N | 92.2 | 00006 |
| 5300005 | MCCORMICKS CREEK | FLAT WOODS ROAD | 99.9 | 00011 |
| 5300006 | JACKS DEFEAT CREEK | STINESVILLE ROAD | 47.2 | 00012 |
| 5300007 | BEANBLOSSOM CREEK | MT. TABOR ROAD | 75.8 | 00013 |
| 5300008 | BEANBLOSSOM CREEK | MOON ROAD | 100 | 00014 |
| 5300009 | JUDAH BRANCH | OLD SR 37 S | 88.9 | 00015 |
| 5300118 | BEANBLOSSOM CREEK | WOODLAND ROAD | 94.4 | 00016 |
| 5300010 | BEANBLOSSOM CREEK | WOODALL ROAD | 99 | 00017 |
| 5300012 | BRANCH OF BEANBLOSSOM CR | WOODALL ROAD | 92.7 | 00019 |
| 5300013 | JACKS DEFEAT CREEK | TEXAS RIDGE ROAD | 87.4 | 00020 |
| 5300014 | BRANCH OF BEANBLOSSOM CR | BOTTOM ROAD | 48.1 | 00021 |
| 5300017 | BRANCH OF RICHLAND CREEK | HOWARD ROAD | 97.9 | 00024 |
| 5300018 | RICHLAND CREEK | VERNAL PIKE | 75.9 | 00025 |
| 5300019 | RICHLAND CREEK | VERNAL PIKE | 84.8 | 00026 |
| 5300020 | RICHLAND CREEK | VERNAL PIKE | 97.9 | 00027 |
| 5300021 | RICHLAND CREEK | VERNAL PIKE | 52.6 | 00028 |
| 5300022 | JACKS DEFEAT CREEK | WOODYARD ROAD | 75.2 | 00029 |
| 5300023 | JACKS DEFEAT CREEK | MAPLE GROVE RD W | 84.1 | 00032 |
| 5300024 | JACKS DEFEAT CREEK | MATTHEWS DRIVE | 38.5 | 00033 |
| 5300026 | INDIAN CREEK | BUSKIRK ROAD | 91.9 | 00036 |
| 5300027 | INDIAN CREEK | FRY ROAD | 97 | 00037 |
| 5300028 | BRANCH OF RICHLAND CREEK | HOWARD ROAD | 100 | 00039 |
| 5300030 | STOUT CREEK | MAPLE GROVE ROAD I | 76.8 | 00041 |
| 5300031 | BEANBLOSSOM CREEK | MAPLE GROVE RD W | 98.7 | 00042 |
| 5300032 | BEANBLOSSOM CREEK | MEL CURRY ROAD | 67.4 | 00043 |

Table 1: Bridge Sufficiency Ratings**County Monroe****County Number 53**

| NBI # | Features Intersected | Facility Carried | Sufficiency Rating | County Bridge # |
|--------------|-----------------------------|-------------------------|---------------------------|------------------------|
| 5300033 | MUDDY FORK | BOULTINGHOUSE RD | 77.5 | 00044 |
| 5300034 | GRIFFY CREEK | BAYLES ROAD | 91.6 | 00045 |
| 5300035 | BEANBLOSSOM CREEK | KINSER PIKE | 39.2 | 00046 |
| 5300036 | GRIFFY RESERVOIR | HEADLEY STREET | 71.6 | 00047 |
| 5300152 | BRANCH OF STEPHENS CREEK | MT. GILEAD ROAD | 0 | 00049 |
| 5300039 | STEPHENS CREEK | MT. GILEAD ROAD | 73.8 | 00050 |
| 5300040 | BRUMMETTS CREEK | BRUMMETTS CREEK R | 92.3 | 00051 |
| 5300037 | CONRAD BRANCH | BRUMMETTS CREEK R | 97.9 | 00052 |
| 5300041 | ROBERTSON CREEK | LOW GAP ROAD | 96.9 | 00055 |
| 5300042 | BEANBLOSSOM CREEK | SHILO ROAD | 94.4 | 00059 |
| 5300043 | STEPHENS CREEK | GETTYS CREEK ROAD | 50 | 00061 |
| 5300044 | BRANCH OF RICHLAND CREEK | GARRISON CHAPEL RD | 80.8 | 00062 |
| 5300045 | LITTLE RICHLAND CREEK | GARDNER ROAD | 78 | 00063 |
| 5300046 | INDIAN CREEK | HARMONY ROAD | 80.5 | 00064 |
| 5300047 | BRANCH OF CLEAR CREEK | ROCKPORT ROAD | 66.6 | 00065 |
| 5300048 | INDIAN CREEK | WEST ISON ROAD | 65.7 | 00067 |
| 5300049 | INDIAN CREEK | KIRKSVILLE ROAD | 88.8 | 00068 |
| 5300050 | INDIAN CREEK | TOM PHILLIPS ROAD | 96 | 00070 |
| 5300051 | KELLER BRANCH | SPARKS ROAD | 97 | 00071 |
| 5300052 | CLEAR CREEK | COUNTRY CLUB ROAD | 74.4 | 00073 |
| 5300053 | CLEAR CREEK | GORDON PIKE | 76 | 00074 |
| 5300054 | JACKSON CREEK | RHORER ROAD | 56.2 | 00075 |
| 5300055 | JACKSON CREEK | SARE ROAD | 74.4 | 00076 |
| 5300056 | JACKSON CREEK | ROGERS STREET | 88.2 | 00077 |
| 5300057 | CLEAR CREEK | ROGERS STREET | 78.2 | 00078 |
| 5300058 | BRANCH OF CLEAR CREEK | THAT ROAD | 97.5 | 00079 |
| 5300059 | BRANCH OF CLEAR CREEK | VICTOR PIKE | 79.7 | 00080 |
| 5300102 | JACKSON CREEK | ROGERS STREET | 96.9 | 00081 |
| 5300060 | BRANCH OF CLEAR CREEK | VICTOR PIKE | 89.2 | 00082 |

Table 1: Bridge Sufficiency Ratings**County Monroe****County Number 53**

| NBI # | Features Intersected | Facility Carried | Sufficiency Rating | County Bridge # |
|--------------|-----------------------------|-------------------------|---------------------------|------------------------|
| 5300061 | CLEAR CREEK | DILLMAN ROAD | 46 | 00083 |
| 5300062 | JACKSON CREEK | CHURCH LANE | 39.6 | 00084 |
| 5300063 | BRANCH OF CLEAR CREEK | VICTOR PIKE | 89.9 | 00086 |
| 5300064 | INDIAN CREEK | BREEDEN ROAD | 96.8 | 00087 |
| 5300065 | BRANCH OF INDIAN CREEK | BREEDEN ROAD | 96.8 | 00088 |
| 5300066 | LITTLE INDIAN CREEK | SNOW ROAD | 90.9 | 00089 |
| 5300067 | BRANCH OF POPCORN CREEK | POPCORN ROAD | 87.2 | 00090 |
| 5300068 | POPCORN CREEK | POPCORN ROAD | 87.2 | 00091 |
| 5300069 | LITTLE INDIAN CREEK | ROCK EAST ROAD | 91.9 | 00092 |
| 5300070 | INDIAN CREEK | BURCH ROAD | 69.4 | 00093 |
| 5300073 | BRANCH OF CLEAR CREEK | ROCKPORT ROAD | 27 | 00094 |
| 5300072 | INDIAN CREEK | CR 165 S | 80 | 00095 |
| 5300074 | CLEAR CREEK | KETCHAM ROAD | 98.9 | 00097 |
| 5300075 | CLEAR CREEK | FLUCKMILL ROAD | 91.3 | 00098 |
| 5300076 | BRANCH OF CLEAR CREEK | FLUCKMILL ROAD | 76.3 | 00099 |
| 5300077 | CLEAR CREEK | GORE ROAD | 100 | 00100 |
| 5300078 | CLEAR CREEK | DEPOT HILL ROAD | 50 | 00101 |
| 5300110 | STEPHENS CREEK | FRIENDSHIP ROAD | 28.1 | 00114 |
| 5300079 | LITTLE INDIAN CREEK | MORGAN COUNTY RO/ | 40.9 | 00120 |
| 5300080 | CLEAR CREEK | THAT ROAD | 76.8 | 00122 |
| 5300081 | JACKSON CREEK | MOORES PIKE | 98.7 | 00123 |
| 5300082 | BRUMMETTS CREEK | BRUMMETTS CREEK R | 98.9 | 00125 |
| 5300083 | JACKS DEFEAT CREEK | HARBISON ROAD | 40 | 00127 |
| 5300084 | BRYANT CREEK | OLD SR 37 N | 99.8 | 00130 |
| 5300117 | CSX RAILROAD | VERNAL PIKE | 90.1 | 00140 |
| 5300139 | BRANCH OF JACKS DEFEAT CR. | BROOKBANK DRIVE | 99 | 00151 |
| 5300140 | BR. OF JACKS DEFEAT CREEK | RIDGEWOOD DRIVE | 99.8 | 00152 |
| 5300141 | STOUT CREEK | ACUFF ROAD | 98.9 | 00153 |
| 5300142 | BRUMMETTS CREEK | MCCOY ROAD | 92.8 | 00154 |

Table 1: Bridge Sufficiency Ratings**County Monroe****County Number 53**

| NBI # | Features Intersected | Facility Carried | Sufficiency Rating | County Bridge # |
|--------------|-----------------------------|-------------------------|---------------------------|------------------------|
| 5300143 | EAST FORK JACKSON CREEK | ROGERS ROAD | 98.8 | 00155 |
| 5300086 | BRANCH OF BUCK CREEK | OLD SR 37 N | 68.7 | 00173 |
| 5300087 | BRANCH OF INDIAN CREEK | GRAVES ROAD | 97 | 00178 |
| 5300088 | BRANCH OF RICHLAND CREEK | HENDRICKS ROAD | 89.1 | 00179 |
| 5300090 | CLEAR CREEK | CHURCH LANE | 94.5 | 00181 |
| 5300091 | BR. OF JACKS DEFEAT CREEK | OLD SR 46 | 36 | 00182 |
| 5300092 | BRANCH OF RICHLAND CREEK | OARD ROAD | 96.8 | 00183 |
| 5300093 | JACKS DEFEAT CREEK | DUTCH CHURCH ROAD | 78 | 00186 |
| 5300094 | JACKS DEFEAT CREEK | RED HILL ROAD | 82.4 | 00187 |
| 5300095 | JACKS DEFEAT CREEK | MCNEELY STREET | 91.2 | 00188 |
| 5300096 | INDIAN CREEK | BOTTOM ROAD | 85.8 | 00189 |
| 5300097 | N. FORK OF HONEY CREEK | LOW GAP ROAD | 99.8 | 00190 |
| 5300098 | HONEY CREEK | NORTH SHORE ROAD | 96.6 | 00191 |
| 5300099 | BRANCH OF BEANBLOSSOM CR | ANDERSON ROAD | 96.7 | 00192 |
| 5300153 | WOLF CREEK | NORTH SHORE ROAD | 0 | 00193 |
| 5300100 | CASCADE CREEK | KINSER PIKE | 98.2 | 00194 |
| 5300108 | BIG CREEK | WOLF MOUNTAIN ROAD | 100 | 00195 |
| 5300154 | MUDDY FORK | EARL YOUNG ROAD | 0 | 00300 |
| 5300155 | BRANCH OF BEANBLOSSOM CR | MILLER ROAD | 0 | 00301 |
| 5300156 | BRANCH OF INDIAN CREEK | BUSKIRK ROAD | 0 | 00302 |
| 5300157 | JACKS DEFEAT CREEK | LOESCH ROAD | 0 | 00303 |
| 5300158 | BRANCH OF CLEAR CREEK | ROCKPORT ROAD | 0 | 00304 |
| 5300159 | BRANCH OF CLEAR CREEK | ROCKPORT ROAD | 0 | 00305 |
| 5300160 | BRANCH OF INDIAN CREEK | HARMONY ROAD | 0 | 00306 |
| 5300161 | BRANCH OF INDIAN CREEK | EVANS ROAD | 0 | 00307 |
| 5300128 | STEPHENS CREEK | KERR CREEK ROAD | 97 | 00601 |
| 5300127 | JACKSON CREEK | COVENANTER DRIVE | 79.9 | 00602 |
| 5300144 | MUDDY FORK | BOULTINGHOUSE ROAD | 99.8 | 00603 |
| 5300145 | KERR CREEK | KERR CREEK ROAD | 96 | 00604 |

Table 1: Bridge Sufficiency Ratings**County Monroe****County Number 53**

| NBI # | Features Intersected | Facility Carried | Sufficiency Rating | County Bridge # |
|--------------|-----------------------------|-------------------------|---------------------------|------------------------|
| 5300136 | CLEAR CREEK | OLD SR 37 S | 99.8 | 00605 |
| 5300137 | MONROE DAM ROAD/DITCH | OLD SR 37 S | 97.7 | 00606 |
| 5300138 | SMITHVILLE ROAD/DITCH | OLD SR 37 S | 99 | 00607 |
| 5300126 | JACKSON CREEK | BUSINESS 37 S | 97.1 | 00608 |
| 5300146 | SINKING CREEK | GIFFORD ROAD | 96.6 | 00609 |
| 5300147 | JACKSON CREEK | RHORER ROAD | 99.1 | 00610 |
| 5300148 | MOORE CREEK | MOORES CREEK ROAD | 99.8 | 00611 |
| 5300149 | GOODLEY BRANCH | MCGOWAN ROAD | 88.5 | 00612 |
| 5300150 | W. BRANCH OF CLEAR CREEK | PATTERSON DRIVE | 96.8 | 00613 |
| 5300101 | LITTLE INDIAN CREEK | HACKERS CREEK ROAD | 90.1 | 00620 |
| 5300119 | JACKSON CREEK | COLLEGE MALL ROAD | 94.8 | 00623 |
| 5300111 | BRUMMETTS CREEK | BRUMMETTS CREEK ROAD | 94 | 00624 |
| 5300112 | NORTH FORK OF SALT CREEK | KENT ROAD | 90.9 | 00625 |
| 5300113 | BRANCH OF N. FORK SALT CR | FRIENDSHIP ROAD | 86 | 00626 |
| 5300114 | BUCK CREEK | ANDERSON ROAD | 80.6 | 00627 |
| 5300116 | BRUMMETTS CREEK | BABY CREEK ROAD | 56.9 | 00629 |
| 5300115 | BABY CREEK | BABY CREEK ROAD | 36.9 | 00630 |
| 5300104 | JORDAN RIVER | FIRST STREET | 83.6 | 00902 |
| 5300105 | JORDAN RIVER | DODDS STREET | 95.4 | 00903 |
| 5300120 | JORDAN RIVER | GRIMES LANE | 76.4 | 00904 |
| 5300107 | JORDAN RIVER | ALLEN STREET | 42.5 | 00905 |
| 5300122 | MOORE CREEK | STIPP ROAD | 94.9 | 00907 |
| 5300123 | INDIANA RAILROAD | ROGERS STREET | 80 | 00908 |
| 5300124 | BRANCH OF INDIAN CREEK | BURCH ROAD | 86.5 | 00909 |
| 5300109 | GRIFFY CREEK | OLD SR 37 N | 95.5 | 00911 |
| 5300129 | BUTCHER BRANCH | STIPP ROAD | 96.9 | 00912 |
| 5300130 | BEANBLOSSOM CREEK | BUSINESS 37 N | 56.4 | 00913 |
| 5300131 | BRANCH OF CLEAR CREEK | VICTOR PIKE | 99.6 | 00914 |
| 5300132 | INDIAN CREEK | MT. PLEASANT ROAD | 77.9 | 00915 |

Table 1: Bridge Sufficiency Ratings

County Monroe

County Number 53

| NBI # | Features Intersected | Facility Carried | Sufficiency Rating | County Bridge # |
|--------------|-----------------------------|-------------------------|---------------------------|------------------------|
| 5300133 | INDIAN CREEK | MT. PLEASANT ROAD | 84.9 | 00916 |
| 5300135 | BRANCH OF CLEAR CREEK | HARRODSBURG ROAD | 77.8 | 00919 |
| 5300151 | STOUT CREEK | OLD SR 46 | 96 | 00920 |
| 5300162 | HUNTERS CREEK | HUNTERS CREEK ROA | 0 | 00921 |

149 Total Bridges in County

Table 1: Bridge Sufficiency Ratings**County** **Montgomery****County Number** **54**

| NBI # | Features Intersected | Facility Carried | Sufficiency Rating | County Bridge # |
|--------------|-----------------------------|-------------------------|---------------------------|------------------------|
| 5400001 | North Fork of COAL Creek | CR 700W | 82 | 00001 |
| 5400002 | North Fork of COAL Creek | CR 950W | 100 | 00002 |
| 5400003 | JOSEPH LUDLOW Ditch | CR 970N | 98 | 00005 |
| 5400004 | North Fork of COAL Creek | CR 400W | 96.9 | 00007 |
| 5400005 | North Fork of COAL Creek | CR 500W | 94.5 | 00008 |
| 5400006 | North Fork of COAL Creek | CR 575W | 95 | 00009 |
| 5400007 | BOWER Creek | CR 1000N | 82.9 | 00011 |
| 5400008 | LYE Creek | CR 565E | 100 | 00012 |
| 5400192 | BOWER Creek | CR 700E | 93.9 | 00013 |
| 5400009 | Little POTATO Creek | CR 700E | 87.4 | 00014 |
| 5400010 | LYE Creek | CR 650N | 99 | 00016 |
| 5400011 | LYE Creek | CR 800N | 100 | 00017 |
| 5400012 | ARMENTROUT DREDGE Ditch | CR 450E | 91.8 | 00019 |
| 5400013 | West Fork of BLACK Creek | CR 400N | 95.9 | 00020 |
| 5400014 | North Fork of BLACK Cr | CR 400N | 95.9 | 00021 |
| 5400015 | SUGAR Creek | CR 275E | 97.9 | 00022 |
| 5400016 | Branch of SUGAR Creek | CR 590E | 89 | 00023 |
| 5400017 | HONEY Creek | CR 700E | 91.4 | 00024 |
| 5400018 | SUGAR Creek | CR 700E | 92.9 | 00025 |
| 5400019 | Little POTATO Creek | CR 800E | 93.5 | 00026 |
| 5400020 | Little POTATO Creek | CR 900N | 94.5 | 00027 |
| 5400022 | WITHE Creek | CR 700N | 100 | 00029 |
| 5400202 | Branch of SUGAR Creek | CR 875E | 96 | 00032 |
| 5400026 | WITHE Creek | CR 1000E | 91.5 | 00033 |
| 5400027 | Little POTATO Creek | CR 1000E | 94.5 | 00034 |
| 5400028 | Little POTATO Creek | CR 1050N | 88.8 | 00035 |
| 5400029 | Branch of SUGAR Creek | CR 150N | 94.5 | 00036 |
| 5400030 | Little SUGAR Creek | CR 1075E | 92.5 | 00037 |
| 5400031 | SUGAR Creek | E COUNTY LINE Rd | 93.5 | 00038 |

Table 1: Bridge Sufficiency Ratings**County** **Montgomery****County Number** **54**

| NBI # | Features Intersected | Facility Carried | Sufficiency Rating | County Bridge # |
|--------------|-----------------------------|-------------------------|---------------------------|------------------------|
| 5400032 | SUGAR Creek | CR 950E | 99 | 00039 |
| 5400033 | HAZEL Creek | CR 450N | 100 | 00042 |
| 5400034 | Br of LITTLE SUGAR Cr | CR 425E | 85.9 | 00043 |
| 5400036 | SUGAR Creek | CR 425E | 98.7 | 00045 |
| 5400037 | Branch of SUGAR Creek | CR 500N | 83.3 | 00046 |
| 5400038 | SUGAR Creek | CR 500N | 85.5 | 00047 |
| 5400040 | LYE Creek | CR 600N | 100 | 00050 |
| 5400041 | HAZEL Creek | CR 550N | 97 | 00052 |
| 5400200 | Branch of BLACK Creek | CR 500N | 95 | 00053 |
| 5400042 | Branch of WALNUT Creek | CR 100S | 100 | 00055 |
| 5400044 | SUGAR Creek | CR 175E | 94.4 | 00058 |
| 5400045 | LYE Creek | CR 500N | 93.9 | 00059 |
| 5400046 | Branch of BLACK Creek | CR 500N | 95 | 00060 |
| 5400047 | WALNUT Creek | Traction Rd | 89 | 00061 |
| 5400048 | Little SUGAR Creek | CR 550E | 87 | 00062 |
| 5400049 | Little SUGAR Creek | CR 600E | 81.9 | 00063 |
| 5400052 | WALNUT Creek | CR 300S | 92.5 | 00066 |
| 5400053 | WALNUT Creek | CR 300S | 94.5 | 00067 |
| 5400055 | WALNUT Creek | CR 200S | 100 | 00069 |
| 5400056 | WALNUT Creek | CR 200S | 98 | 00070 |
| 5400057 | WALNUT Creek | CR 450E | 94 | 00071 |
| 5400058 | Branch of WALNUT Creek | CR 450E | 98 | 00072 |
| 5400059 | WALNUT Creek | NUCOR Rd | 77.5 | 00075 |
| 5400060 | BLACK Creek | CR 400N | 88.8 | 00076 |
| 5400062 | Branch of BLACK Creek | CR 100W | 95.9 | 00078 |
| 5400063 | BLACK Creek | CR 100W | 78.5 | 00079 |
| 5400064 | BLACK Creek | CR 300N | 94 | 00080 |
| 5400065 | Branch of BLACK Creek | CR 300N | 94 | 00081 |
| 5400068 | Branch of SUGAR Creek | CR 400W | 97.9 | 00084 |

Table 1: Bridge Sufficiency Ratings**County** **Montgomery****County Number** **54**

| NBI # | Features Intersected | Facility Carried | Sufficiency Rating | County Bridge # |
|--------------|-----------------------------|-------------------------|---------------------------|------------------------|
| 5400069 | Branch of SUGAR Creek | CR 400W | 99.9 | 00085 |
| 5400070 | MILL Creek | Division Rd | 95 | 00086 |
| 5400071 | DRY Branch Creek | WABASH Ave,T.R. | 99.6 | 00087 |
| 5400072 | SUGAR Creek | CR 225W | 95 | 00088 |
| 5400074 | Branch of SUGAR Creek | CR 225W | 95 | 00090 |
| 5400075 | BLACK Creek | CR 175W | 97 | 00091 |
| 5400193 | BLACK Creek | Old SR 55 | 88 | 00093 |
| 5400076 | DRY Branch Creek | JENNISON St | 80.9 | 00094 |
| 5400077 | BLACK Creek | CR 80N | 98 | 00095 |
| 5400194 | Branch of SUGAR Creek | Black Cr Valley Rd | 98 | 00097 |
| 5400079 | MILL Creek | CR 100N | 92.5 | 00098 |
| 5400080 | Branch of SUGAR Creek | CR 600W | 97.9 | 00099 |
| 5400081 | East Fork of COAL Creek | CR 625W | 73.3 | 00100 |
| 5400082 | CLARKSON Ditch | CR 450N | 96 | 00101 |
| 5400083 | Branch of COAL Creek | CR 450N | 99 | 00102 |
| 5400084 | CLARKSON Ditch | CR 500N | 94 | 00103 |
| 5400087 | Branch of COAL Creek | CR 200N | 99 | 00107 |
| 5400088 | Branch of COAL Creek | CR 950W | 100 | 00108 |
| 5400090 | MILL Creek | CR 500W | 93.5 | 00112 |
| 5400091 | Branch of SUGAR Creek | CR 525W | 100 | 00113 |
| 5400092 | SUGAR Creek/UNNAMED Rd | CR 500S | 84.6 | 00114 |
| 5400093 | RATTLESNAKE Creek | CR 600S | 78.7 | 00118 |
| 5400095 | OFFIELD Creek | CR 325W | 93.5 | 00121 |
| 5400096 | OFFIELD Creek | CR 450W | 96 | 00122 |
| 5400097 | RATTLESNAKE Creek | CR 500S | 89.5 | 00124 |
| 5400098 | RATTLESNAKE Creek | CR 100W | 93.5 | 00125 |
| 5400099 | RATTLESNAKE Creek | CR 275W | 40.7 | 00126 |
| 5400100 | OFFIELD Creek | CR 400S | 91.5 | 00127 |
| 5400101 | MCFARLAND Ditch | CR 900W | 100 | 00129 |

Table 1: Bridge Sufficiency Ratings**County** **Montgomery****County Number** **54**

| NBI # | Features Intersected | Facility Carried | Sufficiency Rating | County Bridge # |
|--------------|-----------------------------|-------------------------|---------------------------|------------------------|
| 5400102 | SUGAR MILL Creek | CR 150S | 100 | 00130 |
| 5400104 | OFFIELD Creek | CR 100E | 100 | 00134 |
| 5400105 | OFFIELD Creek | CR 200E | 92.4 | 00136 |
| 5400106 | OFFIELD Creek | CR 200W | 94.5 | 00139 |
| 5400201 | STONEBRAKER Branch | CR 600W | 84.8 | 00140 |
| 5400107 | Branch of SUGAR Creek | CR 250S | 94.5 | 00141 |
| 5400108 | Branch of SUGAR Creek | CR 250S | 58 | 00142 |
| 5400109 | Branch of SUGAR Creek | CR 250S | 94 | 00144 |
| 5400112 | RATTLESNAKE Creek | CR 600S | 93.4 | 00154 |
| 5400113 | RATTLESNAKE Creek | CR 600S | 94.4 | 00155 |
| 5400114 | WALNUT Creek | CR 1025E | 100 | 00157 |
| 5400115 | WALNUT Creek | CR 1075E | 94.5 | 00158 |
| 5400116 | Little Creek | CR 975E | 99 | 00159 |
| 5400117 | Little SUGAR Creek | CR 975E | 100 | 00160 |
| 5400118 | Little SUGAR Creek | CR 775E | 94.5 | 00161 |
| 5400119 | WALNUT Creek | CR 775E | 97 | 00162 |
| 5400121 | Branch of WALNUT Creek | CR 550E | 99.7 | 00165 |
| 5400122 | Branch of WALNUT Creek | CR 550E | 98.7 | 00166 |
| 5400124 | CORNSTALK Creek | CR 750S | 99.7 | 00168 |
| 5400125 | Little RACCOON Creek | CR 900S | 98 | 00169 |
| 5400126 | Branch of HAW Creek | CR 1100S | 95.7 | 00170 |
| 5400127 | HAW Creek | CR 1100S | 96.7 | 00171 |
| 5400128 | HAW Creek | CR 1100S | 96.7 | 00172 |
| 5400129 | HAW Creek | CR 1100S | 96 | 00173 |
| 5400130 | HAW Creek | CR 550E | 83.7 | 00174 |
| 5400131 | BIG RACCOON Creek | CR 550E | 79.5 | 00175 |
| 5400273 | Little RACCOON Creek | CR 900S | 97 | 00176 |
| 5400195 | CORNSTALK Creek | CR 700E | 92.5 | 00177 |
| 5400203 | BIG RACCOON Creek | CR 750S | 100 | 00180 |

Table 1: Bridge Sufficiency Ratings**County** **Montgomery****County Number** **54**

| NBI # | Features Intersected | Facility Carried | Sufficiency Rating | County Bridge # |
|--------------|-----------------------------|-------------------------|---------------------------|------------------------|
| 5400133 | Branch of RACCOON Creek | CR 750E | 86 | 00182 |
| 5400134 | WALNUT Creek | CR 50S | 96.7 | 00184 |
| 5400136 | BIG RACCOON Creek | CR 1050E | 94.5 | 00186 |
| 5400138 | HAW Creek | CR 875E | 97 | 00188 |
| 5400140 | BIG RACCOON Creek | CR 775E | 99 | 00190 |
| 5400142 | BIG RACCOON Creek | CR 900E | 100 | 00192 |
| 5400143 | BIG RACCOON Creek | CR 1000E | 83.9 | 00193 |
| 5400144 | CORNSTALK Creek | CR 500E | 92.7 | 00194 |
| 5400145 | CORNSTALK Creek | CR 350E | 92.4 | 00195 |
| 5400146 | BIG RACCOON Creek | CR 1000S | 93.5 | 00196 |
| 5400199 | BIG RACCOON Creek | CR 1200S | 100 | 00197 |
| 5400147 | LICK Creek | CR 1200S | 99 | 00198 |
| 5400148 | HAW Creek | CR 1100S | 99 | 00199 |
| 5400149 | HAW Creek | CR 1100S | 100 | 00200 |
| 5400150 | HAW Creek | CR 375E | 98.7 | 00201 |
| 5400151 | Branch of INDIAN Creek | CR 650W | 98 | 00202 |
| 5400152 | INDIAN Creek | INDIAN CREEK Rd | 92.5 | 00203 |
| 5400153 | Little RACCOON Creek | CR 950S | 92.5 | 00205 |
| 5400204 | Little RACCOON Creek | CR 950S | 85 | 00206 |
| 5400154 | Little RACCOON Creek | CR 950S | 91.5 | 00207 |
| 5400155 | Branch of CORNSTALK Cr | CR 1150S | 100 | 00209 |
| 5400156 | CORNSTALK Creek | CR 1150S | 92.5 | 00210 |
| 5400157 | CORNSTALK Creek | CR 1050S | 99 | 00211 |
| 5400158 | INDIAN Creek | CR 475W | 99 | 00212 |
| 5400159 | INDIAN Creek | CR 225W | 94.5 | 00213 |
| 5400160 | INDIAN Creek | CR 125W | 99 | 00214 |
| 5400161 | INDIAN Creek | CR 900S | 100 | 00215 |
| 5400163 | SPENCER Branch Creek | CR 950S | 93.5 | 00218 |
| 5400274 | OFFIELD Creek | LADOGA Rd | 99.8 | 00227 |

Table 1: Bridge Sufficiency Ratings

County **Montgomery**

County Number **54**

| NBI # | Features Intersected | Facility Carried | Sufficiency Rating | County Bridge # |
|--------------|-----------------------------|-------------------------|---------------------------|------------------------|
| 5400235 | Branch of LYE Creek | CR 650N | 96 | 00235 |
| 5400275 | HONEY Creek | MAIN St | 0 | 00237 |
| 5400168 | HAZEL Creek | CR 1000E | 100 | 00239 |
| 5400169 | ARMENTROUT DREDGE Ditch | CR 900N | 96 | 00240 |

172 Total Bridges in County

Table 1: Bridge Sufficiency Ratings**County Morgan****County Number 55**

| NBI # | Features Intersected | Facility Carried | Sufficiency Rating | County Bridge # |
|--------------|-----------------------------|-------------------------|---------------------------|------------------------|
| 5500001 | POCKET HOLLOW CREEK | POCKET HOLLOW RD | 96 | 00001 |
| 5500002 | FALL CREEK | TURKEY NECK RD | 91.2 | 00002 |
| 5500003 | POCKET HOLLOW CREEK | BURNETT RD | 12.5 | 00003 |
| 5500004 | WHITE RIVER OVERFLOW | PARAGON RD | 99.1 | 00004 |
| 5500006 | WHITE RIVER | PARAGON RD | 99.1 | 00006 |
| 5500007 | BRYANTS CREEK | BEAR HOLLOW RD | 98.9 | 00007 |
| 5500008 | BRYANTS CREEK | SALEM RD | 94.3 | 00008 |
| 5500009 | BRYANTS CREEK | BRYANTS CREEK RD | 99 | 00009 |
| 5500010 | BRYANTS CREEK | BRYANTS CREEK RD | 99 | 00010 |
| 5500011 | LITTLE INDIAN CREEK | GODSEY RD | 98 | 00011 |
| 5500012 | BURKHART CREEK | DUCKWORTH RD | 97 | 00012 |
| 5500013 | BRANCH OF BURKHART CREEK | GROUNDS RD | 97 | 00013 |
| 5500015 | INDIAN CREEK | LICK CREEK RD | 84.1 | 00020 |
| 5500016 | PIKE CREEK | LICK CREEK RD | 99.8 | 00021 |
| 5500017 | LONG RUN | OLD MORGANTOWN R | 80.6 | 00022 |
| 5500018 | STOTTS CREEK | E COUNTY LINE RD | 91.4 | 00023 |
| 5500019 | BRANCH OF INDIAN CREEK | HICKEY RD | 34 | 00024 |
| 5500020 | SAND CREEK | MAHALASVILLE RD | 13.2 | 00026 |
| 5500022 | INDIAN CREEK | MAHALASVILLE RD | 94.9 | 00028 |
| 5500023 | INDIAN TRACE CREEK | MAHALASVILLE RD | 27 | 00029 |
| 5500024 | PIKE CREEK | MAHALASVILLE RD | 94.1 | 00030 |
| 5500167 | INDIAN CREEK | WHETSTINE RD | 0 | 00031 |
| 5500026 | OLIVER CREEK | SEDWICK RD | 100 | 00032 |
| 5500027 | OLIVER CREEK | OLD RAILROAD RD | 88.4 | 00033 |
| 5500028 | BRANCH OF INDIAN CREEK | BEARWALLOW RD | 77 | 00034 |
| 5500029 | WEST FORK OF CLEAR CREEK | OLD MORGANTOWN R | 47.6 | 00035 |
| 5500030 | CAMP CREEK | VOYLES RD | 41 | 00036 |
| 5500031 | SAND CREEK | VOYLES RD | 77.3 | 00037 |
| 5500032 | BRANCH OF INDIAN CREEK | DOWNEY RD | 77.2 | 00038 |

Table 1: Bridge Sufficiency Ratings**County Morgan****County Number 55**

| NBI # | Features Intersected | Facility Carried | Sufficiency Rating | County Bridge # |
|--------------|-----------------------------|-------------------------|---------------------------|------------------------|
| 5500033 | INDIAN CREEK | LOW GAP RD | 93.3 | 00039 |
| 5500034 | JORDAN CREEK | LIBERTY CHURCH RD | 50.6 | 00041 |
| 5500035 | INDIAN CREEK | BURTON LN | 92.4 | 00042 |
| 5500036 | JORDAN CREEK | LIBERTY LOOP RD | 96 | 00043 |
| 5500037 | STOTTS CREEK | PEAVINE RD | 22.4 | 00044 |
| 5500039 | SOUTH PRONG STOTTS CREEK | NAST CHAPEL RD | 94.2 | 00046 |
| 5500040 | CLEAR CREEK | CENTENNIAL RD | 95.9 | 00047 |
| 5500041 | SOUTH PRONG STOTTS CREEK | MAPLE GROVE RD | 97 | 00048 |
| 5500042 | NORTH PRONG STOTTS CREEK | ABRAHAM RD | 29.4 | 00049 |
| 5500043 | LAZY RUN | BRIAN CEMETERY RD | 89 | 00050 |
| 5500044 | NORTH PRONG STOTTS CREEK | DILLMAN RD | 97 | 00051 |
| 5500045 | STOTTS CREEK | EGBERT RD | 69.7 | 00052 |
| 5500046 | NORTH PRONG STOTTS CREEK | FIRE STATION RD | 88.8 | 00053 |
| 5500047 | WHITE RIVER | HENDERSON FORD RD | 84.3 | 00054 |
| 5500048 | GRASSY FORK | MAPLE TURN RD | 98.3 | 00055 |
| 5500049 | WEST FORK OF CLEAR CREEK | TEETERS RD | 51.8 | 00056 |
| 5500050 | WHITE RIVER | BLUE BLUFF RD | 56.2 | 00057 |
| 5500051 | WHITE LICK CREEK | CENTERTON RD | 91.9 | 00058 |
| 5500052 | SYCAMORE CREEK | ROBB HILL RD | 46.3 | 00060 |
| 5500053 | GOOSE CREEK | GOOSE CREEK RD | 100 | 00061 |
| 5500054 | GOOSE CREEK | GOOSE CREEK RD | 59.1 | 00062 |
| 5500055 | GOOSE CREEK | BAIN RD | 84.3 | 00063 |
| 5500056 | BRANCH OF LAMBS CREEK | BAIN RD | 88.8 | 00064 |
| 5500057 | LAMBS CREEK | BAIN RD | 94.3 | 00065 |
| 5500058 | BRANCH OF LAMBS CREEK | BIG HURRCANE RD | 21.1 | 00066 |
| 5500059 | BRANCH OF LAMBS CREEK | BIG HURRCANE RD | 9.7 | 00067 |
| 5500060 | GOOSE CREEK | BALLINGER RD | 29 | 00068 |
| 5500155 | BRANCH OF LAMBS CREEK | MOSIER RD | 85.9 | 00069 |
| 5500061 | BURKHART CREEK | WARTHEN RD | 83 | 00072 |

Table 1: Bridge Sufficiency Ratings**County Morgan****County Number 55**

| NBI # | Features Intersected | Facility Carried | Sufficiency Rating | County Bridge # |
|--------------|-----------------------------|-------------------------|---------------------------|------------------------|
| 5500062 | BRANCH OF BURKHART CREEK | WARTHEN RD | 100 | 00073 |
| 5500156 | RHODES CREEK | RHODES RD | 99 | 00074 |
| 5500063 | RHODES CREEK | BOWMAN RD | 44.5 | 00075 |
| 5500064 | RHODES CREEK | DEA COLWELL RD | 96 | 00076 |
| 5500065 | RHODES CREEK | AWBREY RD | 97 | 00078 |
| 5500066 | RHODES CREEK | WILSON RD | 86.8 | 00079 |
| 5500068 | BRANCH OF BUSH CREEK | LEWISVILLE RD | 76.9 | 00081 |
| 5500071 | FORK OF MONICAL CREEK | BUNKERHILL RD | 77.8 | 00086 |
| 5500072 | SYCAMORE CREEK | GORDON RD | 81 | 00087 |
| 5500073 | BRANCH OF SYCAMORE CREEK | BUNKERHILL RD | 76.3 | 00088 |
| 5500074 | BRANCH OF SYCAMORE CREEK | BUNKERHILL RD | 87.4 | 00089 |
| 5500075 | LAMBS CREEK | MCCLURE RD | 93 | 00090 |
| 5500076 | LAMBS CREEK | KIVETT RD | 97 | 00091 |
| 5500157 | SNAKE CREEK | MCCLURE RD | 97 | 00092 |
| 5500077 | BRANCH OF LAKE DITCH | HALL RD | 82.6 | 00094 |
| 5500078 | BRANCH OF LAKE DITCH | HAZELWOOD RD | 23.8 | 00095 |
| 5500079 | BRANCH OF LAKE DITCH | DITCH RD | 96 | 00096 |
| 5500080 | LAKE DITCH | FERGUSON RD | 36 | 00097 |
| 5500081 | BRANCH OF LAKE DITCH | YALE FERGUSON RD | 36.3 | 00098 |
| 5500082 | LAKE DITCH | HERBEMONT RD | 97 | 00099 |
| 5500083 | BRANCH OF LAKE DITCH | COOK RD | 37 | 00100 |
| 5500084 | LAMBS CREEK | BRIARHOPPER RD | 24.5 | 00103 |
| 5500085 | SNAKE CREEK | GORE RD | 59.3 | 00104 |
| 5500086 | GASH DITCH | GORE RD | 44 | 00105 |
| 5500087 | BRANCH OF LAKE DITCH | GORE RD | 34.4 | 00106 |
| 5500088 | LAKE DITCH | MEASEL RD | 22.7 | 00107 |
| 5500089 | GASH BRANCH | MCCLURE RD | 71 | 00108 |
| 5500090 | BRANCH OF LAKE DITCH | MCCLURE RD | 86 | 00109 |
| 5500091 | LAKE DITCH | MCCLURE RD | 100 | 00110 |

Table 1: Bridge Sufficiency Ratings**County Morgan****County Number 55**

| NBI # | Features Intersected | Facility Carried | Sufficiency Rating | County Bridge # |
|--------------|-----------------------------|-------------------------|---------------------------|------------------------|
| 5500094 | MUD CREEK | WELLMAN RD | 96 | 00112 |
| 5500095 | MUD CREEK | ANGLIN RD | 80 | 00113 |
| 5500096 | MUD CREEK | LITTLE POINT RD | 79.4 | 00114 |
| 5500097 | LAKE DITCH | EVANS RD | 81.4 | 00116 |
| 5500098 | BRANCH OF LAKE DITCH | TWIN OAKS RD | 47.1 | 00117 |
| 5500099 | MILL CREEK | HORSEBARN RD | 95.9 | 00118 |
| 5500100 | MILL CREEK | COONEY MILHON RD | 95.9 | 00119 |
| 5500101 | CROOKED CREEK | BIG BEND RD | 63.4 | 00120 |
| 5500102 | BANTA CREEK | BANTA RD | 98.7 | 00121 |
| 5500103 | CROOKED CREEK | BANTA RD | 83.2 | 00122 |
| 5500104 | CROOKED CREEK | WAVERLY RD | 82.6 | 00123 |
| 5500106 | BRANCH OF WHITE LICK CRK | ROOKER RD | 85.7 | 00125 |
| 5500108 | CREEK TO WHITE RIVER | GRAY RD | 97 | 00127 |
| 5500109 | CREEK TO WHITE RIVER | RINKER RD | 94.5 | 00128 |
| 5500110 | CREEK TO WHITE RIVER | RINKER RD | 67.9 | 00129 |
| 5500111 | BRANCH OF WHITE LICK CREEK | NEITZEL RD | 97 | 00131 |
| 5500161 | BRANCH OF SINKING CREEK | MANN RD | 96.3 | 00132 |
| 5500162 | SINKING CREEK | MANN RD | 96.3 | 00133 |
| 5500114 | GOOSE CREEK | MANN RD | 86.5 | 00135 |
| 5500151 | EAST FORK OF WHITE LICK | BRIDGE ST | 79.1 | 00137 |
| 5500115 | WHITE LICK CREEK | GREENCASTLE RD | 99.2 | 00139 |
| 5500165 | MCCRACKEN CREEK | CR 150W | 85.4 | 00140 |
| 5500117 | MCCRACKEN CREEK | GREENCASTLE RD | 91.2 | 00141 |
| 5500118 | MCCRACKEN CREEK | HAMMER RD | 94.4 | 00142 |
| 5500119 | MCCRACKEN CREEK | HAMMER RD | 100 | 00143 |
| 5500120 | MCCRACKEN CREEK | WHITE LICK RD | 23.3 | 00144 |
| 5500121 | LAMBS CREEK | OLD SR 67 | 56.6 | 00146 |
| 5500122 | BURKHART CREEK | OLD SR 67 | 91.5 | 00147 |
| 5500123 | FALL CREEK | OLD SR 67 | 77.1 | 00148 |

Table 1: Bridge Sufficiency Ratings**County Morgan****County Number 55**

| NBI # | Features Intersected | Facility Carried | Sufficiency Rating | County Bridge # |
|--------------|-----------------------------|-------------------------|---------------------------|------------------------|
| 5500124 | CREEK TO WHITE RIVER | LINGLE RD | 49.1 | 00150 |
| 5500125 | LITTLE INDIAN CREEK | OLD SR 37 | 36.2 | 00161 |
| 5500126 | CLEAR CREEK | OLD SR 37 | 92.4 | 00162 |
| 5500153 | BLUFF CREEK | OLD SR 37 | 72 | 00166 |
| 5500128 | MACKENZIE RUN | OLD SR 37 | 42.6 | 00167 |
| 5500129 | MONICAL BRANCH | COUNTRY CLUB RD | 88 | 00173 |
| 5500158 | MONICAL BRANCH | OLD SR 67 | 95.7 | 00174 |
| 5500130 | BRANCH OF WHITE LICK RIV | OLD SR 67 | 98.2 | 00187 |
| 5500131 | HODGES DITCH | OLD SR 67 | 49.9 | 00188 |
| 5500132 | CREEK TO WHITE RIVER | PARAGON RD | 98.1 | 00189 |
| 5500133 | BRANCH OF SOUTH PRONG CREEK | SMITH RD | 88 | 00190 |
| 5500154 | SINKING CREEK | OLD SR 144 | 39.9 | 00220 |
| 5500159 | SARTOR DITCH | YORK ST | 98 | 00221 |
| 5500160 | SARTOR DITCH | GRAY ST | 98 | 00222 |
| 5500141 | JORDAN CREEK | JORDAN RD | 79.9 | 00223 |
| 5500142 | INDIAN CREEK | OLD SR 37 | 16 | 00224 |
| 5500143 | CLEAR CREEK | PLUMMER RD | 97 | 00226 |
| 5500145 | BRANCH OF LAMBS CREEK | UPPER PATTON RD | 91.4 | 00232 |
| 5500146 | BUCK CREEK | SICHTING RD | 97 | 00233 |
| 5500147 | WHITE LICK CREEK | MILL ST | 80.6 | 00243 |
| 5500148 | BRANCH OF BURKHART CREEK | GROUNDSD RD | 92 | 00244 |
| 5500149 | BURKHART CREEK | BIG HURRICANE RD | 98.9 | 00245 |
| 5500150 | JORDAN CREEK | HINSON RD | 61.7 | 00246 |
| 5500152 | LAMBS CREEK | BEREAN RD | 88.8 | 00247 |
| 5500163 | BRANCH OF SILON CREEK | FERGUSON RD | 97 | 00248 |
| 5500164 | TRIB TO WHITE LICK CREEK | HENDERSON FORD RD | 85.8 | 00249 |
| 5500166 | BRANCH OF EAST FORK | MOORE RD | 100 | 00250 |

143 Total Bridges in County

Table 1: Bridge Sufficiency Ratings**County** **Newton****County Number** **56**

| NBI # | Features Intersected | Facility Carried | Sufficiency Rating | County Bridge # |
|--------------|-----------------------------|-------------------------|---------------------------|------------------------|
| 5600002 | CARLSON Ditch | CR 375S | 91.9 | 00002 |
| 5600003 | BEAVER Creek | CR 275S | 89.5 | 00004 |
| 5600004 | SALISBURY Ditch | CR 50S | 89.9 | 00005 |
| 5600006 | BEAVER Creek | CR 700W | 83 | 00008 |
| 5600007 | BEAVER Creek | CR 600W | 49.2 | 00009 |
| 5600008 | BEAVER Creek | CR 500W | 83 | 00010 |
| 5600009 | BEAVER Creek | CR 200S | 96 | 00012 |
| 5600010 | BEAVER Creek | DIVISION Rd | 79.9 | 00015 |
| 5600011 | CURTIS Creek | CR 100S | 71.2 | 00018 |
| 5600012 | CURTIS Creek | EAST DIVISION Rd | 92.5 | 00019 |
| 5600013 | CURTIS Creek | CR 525E | 85.5 | 00020 |
| 5600015 | NARROWS Ditch | CR 100E | 78.4 | 00023 |
| 5600018 | LAWLER Ditch | CR 400N | 84.2 | 00030 |
| 5600019 | BEAVER LAKE Ditch | CR 400N | 59.1 | 00040 |
| 5600022 | MUD LAKE Ditch | CR 100E | 74.3 | 00044 |
| 5600026 | BEAVER LAKE Ditch | CR 950N | 89 | 00053 |
| 5600028 | BEAVER LAKE Ditch | CR 800N | 65.4 | 00056 |
| 5600029 | BEAVER LAKE Ditch | CR 700N | 65.7 | 00057 |
| 5600031 | KNIGHT Ditch | CR 950N | 93.9 | 00063 |
| 5600032 | KNIGHT Ditch | N MERIDIAN | 83.7 | 00064 |
| 5600033 | MOFFITT Ditch | CR 200E | 90 | 00066 |
| 5600034 | KNIGHT Ditch | CR 200E | 91 | 00067 |
| 5600035 | KNIGHT Ditch | CR 100E | 80.5 | 00068 |
| 5600136 | DEFRIES Ditch | CR 1300N | 90 | 00069 |
| 5600036 | DEHAAN Ditch | CR 600E | 96.7 | 00072 |
| 5600038 | SHELDON Ditch NO. 1 | CR 700W | 94.5 | 00077 |
| 5600039 | MONTGOMERY Ditch | CR 350W | 85.2 | 00078 |
| 5600040 | IROQUOIS River | PUNKIN VINE Rd | 98.9 | 00079 |
| 5600041 | MONTGOMERY Ditch | CR 1275S | 63.2 | 00081 |

Table 1: Bridge Sufficiency Ratings**County** **Newton****County Number** **56**

| NBI # | Features Intersected | Facility Carried | Sufficiency Rating | County Bridge # |
|--------------|-----------------------------|-------------------------|---------------------------|------------------------|
| 5600042 | BONHAM Ditch | CR 1400S | 89 | 00083 |
| 5600043 | SHELDON Ditch NO. 1 | CR 600W | 93.5 | 00084 |
| 5600044 | MORRISON Ditch NO. 2 | CR 1400S | 79.5 | 00085 |
| 5600045 | MONTGOMERY Ditch | CR 450W | 46.9 | 00086 |
| 5600137 | KENT Ditch | BAILIE St | 99.9 | 00087 |
| 5600046 | KENT Ditch | CR 250W | 99.9 | 00088 |
| 5600047 | MONTGOMERY Ditch | CR 150W | 92 | 00091 |
| 5600048 | MONTGOMERY Ditch | CR 1400S | 92.5 | 00092 |
| 5600049 | MONTGOMERY Ditch | CR 50W | 99 | 00093 |
| 5600050 | HUNTER Ditch | CR 1550S | 63.3 | 00098 |
| 5600112 | Ditch Next to Conrail RR | West ALLEN St | 96 | 000K1 |
| 5600113 | KENT Ditch | EAST ALLEN St | 49.7 | 000K2 |
| 5600114 | KENT DITCH | KENT ST (Old US41) | 50.3 | 000K3 |
| 5600115 | KENT Ditch | LINCOLN St | 66.4 | 000K4 |
| 5600116 | KENT Ditch | EAST DUNLAP St | 37.5 | 000K5 |
| 5600117 | Ditch Next to Conrail RR | West GOSS St | 94 | 000K6 |
| 5600142 | KENT Ditch | GRAHAM St | 95.4 | 000K7 |
| 5600051 | HUNTER Ditch | CR 1400S | 43.1 | 00100 |
| 5600052 | O'BRIEN Ditch | CR 1550S | 80.4 | 00101 |
| 5600053 | MONTGOMERY Ditch | CR 1550S | 91.9 | 00103 |
| 5600054 | MONTGOMERY Ditch | CR 150E | 90 | 00104 |
| 5600055 | MONTGOMERY Ditch | CR 1800S | 89 | 00105 |
| 5600056 | MONTGOMERY Ditch | CR 1700S | 80.5 | 00106 |
| 5600057 | DARROCH Ditch | CR 200E | 92.5 | 00107 |
| 5600058 | DARROCH Ditch | CR 1200S | 66 | 00108 |
| 5600059 | HUNTER Ditch | CR 1300S | 69.9 | 00109 |
| 5600060 | HUNTER Ditch | CR 350E | 92 | 00110 |
| 5600061 | HUNTER Ditch | CR 1200S | 54.4 | 00111 |
| 5600062 | O'BRIEN Ditch | CR 1400S | 88 | 00113 |

Table 1: Bridge Sufficiency Ratings**County** **Newton****County Number** **56**

| NBI # | Features Intersected | Facility Carried | Sufficiency Rating | County Bridge # |
|--------------|-----------------------------|-------------------------|---------------------------|------------------------|
| 5600063 | DARROCH Ditch | CR 1300S | 96.9 | 00114 |
| 5600064 | SHUEY Ditch | CR 700S | 72.9 | 00115 |
| 5600148 | THOMPSON Ditch | CR 900S | 85.9 | 00119 |
| 5600067 | GARRARD Ditch | CR 900S | 97 | 00120 |
| 5600068 | THOMPSON Ditch | CR 350W | 58.4 | 00121 |
| 5600069 | GARRARD Ditch | CR 600W | 89.7 | 00122 |
| 5600070 | WHALEY Ditch | CR 675W | 73.4 | 00123 |
| 5600071 | CLARK Ditch | CR 275W | 76 | 00124 |
| 5600073 | THOMPSON Ditch | CR 325W | 24.2 | 00127 |
| 5600074 | THOMPSON Ditch | CR 1125S | 30.3 | 00128 |
| 5600075 | WHALEY Ditch | CR 1000S | 94.5 | 00130 |
| 5600076 | THOMPSON Ditch | CR 500W | 55.9 | 00131 |
| 5600077 | THOMPSON Ditch | CR 1000S | 79.5 | 00132 |
| 5600078 | THOMPSON Ditch | CR 350W | 49.3 | 00133 |
| 5600079 | THOMPSON Ditch | CR 375W | 89.5 | 00134 |
| 5600080 | IROQUOIS River | CR 50E | 73.4 | 00135 |
| 5600081 | IROQUOIS River | CR 50W | 93.4 | 00136 |
| 5600083 | STROLE Ditch | CR 1125S | 88 | 00138 |
| 5600084 | DARROCH Ditch | CR 150E | 92 | 00140 |
| 5600085 | DARROCH Ditch | CR 1100S | 78.9 | 00141 |
| 5600087 | BARTEN Ditch | CR 175E | 83 | 00143 |
| 5600088 | HUNTER Ditch | CR 1100S | 86 | 00144 |
| 5600089 | HUNTER Ditch | CR 250E | 89 | 00145 |
| 5600090 | BARTEN Ditch | CR 250E | 48.6 | 00146 |
| 5600091 | IROQUOIS River | LAKE KENOYER Rd | 88.7 | 00147 |
| 5600092 | TURNER Ditch | CR 700S | 77.4 | 00148 |
| 5600093 | IROQUOIS River | CR 650E | 17.4 | 00149 |
| 5600094 | MOSQUITO Creek | CR 575E | 72.9 | 00150 |
| 5600095 | IROQUOIS River | CR 575E | 93.4 | 00151 |

Table 1: Bridge Sufficiency Ratings**County** **Newton****County Number** **56**

| NBI # | Features Intersected | Facility Carried | Sufficiency Rating | County Bridge # |
|--------------|-----------------------------|-------------------------|---------------------------|------------------------|
| 5600133 | BATTLEDAY Ditch | CR 700S | 92.5 | 00152 |
| 5600096 | BATTLEDAY Ditch | CR 750S | 93.4 | 00153 |
| 5600097 | BATTLEDAY Ditch | CR 600S | 89 | 00154 |
| 5600140 | CLINE Ditch | CR 700S | 90 | 00155 |
| 5600141 | TURNER Ditch | CR 500S | 90 | 00156 |
| 5600098 | GUSHWA Ditch | CR 650E | 90 | 00157 |
| 5600099 | GUSHWA Ditch | CR 650E | 92.5 | 00158 |
| 5600159 | GUSHWA Ditch | CR 1100S | 92.5 | 00159 |
| 5600160 | CAMBLIN DITCH | CR 700S | 0 | 00160 |
| 5600101 | HUNTER Ditch | CR 300E | 62.9 | 00162 |
| 5600103 | SUMAVA Waterway | BLUE ISLAND Dr | 89 | 00170 |
| 5600106 | BONHAM Ditch | CR 1500S | 85 | 00179 |
| 5600107 | MORRISON Ditch NO. 2 | CR 1500S | 92.5 | 00180 |
| 5600108 | KENT Ditch | CR 1500S | 91.5 | 00181 |
| 5600109 | BOWTON Ditch | CR 1700S | 90 | 00182 |
| 5600110 | Branch MONTGOMERY Ditch | CR 1700S | 82.5 | 00183 |
| 5600111 | Ditch Next to Conrail RR | CR 1400S | 95 | 00185 |
| 5600145 | BOWER Ditch | CR 1550S | 99 | 00186 |
| 5600118 | SHUEY Ditch | CR 300W | 89 | 00187 |
| 5600119 | BARTEN Ditch | CR 350E | 79 | 00188 |
| 5600120 | WHALEY Ditch | CR 1125S | 94.5 | 00189 |
| 5600121 | WEISS Ditch | CR 350E | 90 | 00190 |
| 5600122 | STACK Ditch | CR 1300S | 97.5 | 00191 |
| 5600123 | MORRISON Ditch NO. 1 | CR 1400S | 96.5 | 00192 |
| 5600124 | COUNTY Ditch | CR 1400S | 30.8 | 00193 |
| 5600125 | COUNTY Ditch | CR 1400S | 70.7 | 00194 |
| 5600126 | Branch MONTGOMERY Ditch | CR 1500S | 95 | 00195 |
| 5600127 | MORRISON Ditch NO. 1 | CR 150W | 91 | 00196 |
| 5600134 | MORRISON Ditch NO. 1 | CR 1550S | 94.5 | 00197 |

Table 1: Bridge Sufficiency Ratings

County **Newton**

County Number **56**

| NBI # | Features Intersected | Facility Carried | Sufficiency Rating | County Bridge # |
|--------------|-----------------------------|-------------------------|---------------------------|------------------------|
| 5600129 | Branch MONTGOMERY Ditch | CR 50E | 90 | 00198 |
| 5600130 | COUNTY Ditch | CR 1700S | 72.8 | 00199 |
| 5600131 | Branch MONTGOMERY Ditch | CR 1800S | 89 | 00200 |
| 5600132 | SHELDON Ditch NO. 1 | CR 700W | 85.7 | 00201 |
| 5600143 | SHELDON Ditch NO. 1 | CR 700W | 92.5 | 00202 |
| 5600144 | SHELDON Ditch NO. 1 | CR 1400S | 91.5 | 00205 |
| 5600146 | CARLSON Ditch | Old SR 114 | 87.8 | 00206 |

123 Total Bridges in County

Table 1: Bridge Sufficiency Ratings**County Noble****County Number 57**

| NBI # | Features Intersected | Facility Carried | Sufficiency Rating | County Bridge # |
|--------------|-----------------------------|-------------------------|---------------------------|------------------------|
| 5700001 | ELKHART RIVER | MARTIN ST | 82.9 | 00001 |
| 5700086 | ELKHART RIVER | BRIDGE ST | 34.5 | 00002 |
| 5700004 | WILLOW CREEK | CR 600S | 84.2 | 00003 |
| 5700005 | CROFT DITCH | CR 75E | 77.9 | 00004 |
| 5700084 | NORFOLK SOUTHERN RAILROAD | CR 1000E | 0 | 00005 |
| 5700079 | LAISH DITCH | SHERMAN ST | 99.9 | 00006 |
| 5700007 | BILGER DITCH | CR 400S | 47.4 | 00012 |
| 5700009 | CROFT DITCH | SKINNER LAKE W | 88.9 | 00014 |
| 5700010 | BLACK CREEK | CR 500S | 61.8 | 00016 |
| 5700012 | BILGER DITCH | CR 1000E | 78.9 | 00023 |
| 5700013 | BILGER DITCH | CR 950E | 73 | 00024 |
| 5700015 | CROFT DITCH | CR 150E | 68.8 | 00033 |
| 5700017 | GRETZINGER DITCH | CR 600N | 72.9 | 00041 |
| 5700018 | WALDRON LAKE | CR 1050N | 83.2 | 00044 |
| 5700019 | MIDDLE BR ELKHART RIVER | CR 150E | 73.3 | 00045 |
| 5700020 | S BRANCH ELKHART RIVER | LONG LAKE RD | 80.7 | 00049 |
| 5700021 | SOLOMON CREEK | CR 200N | 94.9 | 00050 |
| 5700023 | SOLOMON CREEK | STONES HILL RD | 93.7 | 00052 |
| 5700024 | SOLOMON CREEK | CR 450N | 97.1 | 00053 |
| 5700025 | S BRANCH ELKHART RIVER | ALBION RD | 96.1 | 00054 |
| 5700026 | S BRANCH ELKHART RIVER | CR 600N | 54.3 | 00055 |
| 5700027 | ELKHART RIVER | PERRY RD | 84.3 | 00056 |
| 5700028 | N BRANCH ELKHART RIVER | CR 800N | 99 | 00057 |
| 5700029 | ELKHART RIVER | CR 1100W | 87.5 | 00059 |
| 5700030 | N BRANCH ELKHART RIVER | CR 125W | 94.4 | 00060 |
| 5700031 | N BRANCH ELKHART RIVER | CR 300W | 56.9 | 00061 |
| 5700032 | S BRANCH ELKHART RIVER | CR 330N | 93.5 | 00062 |
| 5700033 | S BRANCH ELKHART RIVER | CR 350W | 94.5 | 00063 |
| 5700034 | S BRANCH ELKHART RIVER | CR 525N | 100 | 00065 |

Table 1: Bridge Sufficiency Ratings**County Noble****County Number 57**

| NBI # | Features Intersected | Facility Carried | Sufficiency Rating | County Bridge # |
|--------------|-----------------------------|-------------------------|---------------------------|------------------------|
| 5700035 | N BRANCH ELKHART RIVER | CR 900N | 59.5 | 00066 |
| 5700036 | N BRANCH ELKHART RIVER | CR 450W | 82.5 | 00067 |
| 5700037 | ELKHART RIVER | ROCHESTER RD | 88.9 | 00069 |
| 5700038 | ELKHART RIVER | CR 600W | 41.3 | 00070 |
| 5700039 | SOLOMON CREEK | CROMWELL RD | 91.4 | 00071 |
| 5700040 | SOLOMON CREEK | CR 900W | 76.4 | 00072 |
| 5700041 | SOLOMON CREEK | CR 860W | 83.5 | 00073 |
| 5700042 | SOLOMON CREEK | LONGWOOD LN | 96.7 | 00074 |
| 5700043 | S BRANCH ELKHART RIVER | WEST RIVER RD | 75.9 | 00075 |
| 5700044 | S BRANCH ELKHART RIVER | CR 100N | 76.3 | 00076 |
| 5700076 | CROFT DITCH | CR 50W | 100 | 00077 |
| 5700045 | CARROLL CREEK | CR 250W | 89 | 00078 |
| 5700046 | S BRANCH ELKHART RIVER | CR 100S | 89.9 | 00080 |
| 5700048 | MUD RUN | CR 600S | 81.5 | 00082 |
| 5700049 | CARROLL CREEK | CR 300W | 100 | 00084 |
| 5700050 | TIPPECANOE RIVER | CR 650W | 94.5 | 00087 |
| 5700053 | TIPPECANOE RIVER | CR 500S | 90 | 00090 |
| 5700054 | TIPPECANOE RIVER | CR 350S | 89.4 | 00091 |
| 5700055 | TIPPECANOE RIVER | CR 700W | 83.5 | 00092 |
| 5700085 | TIPPECANOE RIVER | CR 850 W | 0 | 00095 |
| 5700056 | TIPPECANOE RIVER | CR 1000W | 93.5 | 00096 |
| 5700057 | TIPPECANOE RIVER | CR 400S | 94.5 | 00099 |
| 5700058 | TIPPECANOE RIVER | CR 550W | 100 | 00102 |
| 5700083 | CSX RR | CR 800E | 42.6 | 00132 |
| 5700066 | CSX RR | CR 225E | 26.5 | 00134 |
| 5700067 | CSX RR | CR 175N | 25.7 | 00135 |
| 5700068 | CSX RR | CR 400E | 25.6 | 00136 |
| 5700070 | CSX RR | LONG LAKE RD | 93.9 | 00139 |
| 5700071 | CSX RR | CR 350W | 95 | 00142 |

Table 1: Bridge Sufficiency Ratings

County Noble

County Number 57

| NBI # | Features Intersected | Facility Carried | Sufficiency Rating | County Bridge # |
|--------------|-----------------------------|-------------------------|---------------------------|------------------------|
| 5700073 | ELKHART RIVER | PIGEON ST | 51.5 | 00147 |
| 5700075 | TIPPECANOE RIVER | CR 1050W | 100 | 00200 |
| 5700078 | BLACK CREEK | OLD SR 3 | 99.5 | 00201 |
| 5700080 | LAISH DITCH | BRILLHART AVE | 100 | 00202 |
| 5710021 | BILGER DITCH | CR 875E | 86.9 | 10021 |
| 5710148 | HUSTON DITCH | CR 300W | 95.9 | 10148 |

64 Total Bridges in County

Table 1: Bridge Sufficiency Ratings**County Ohio****County Number 58**

| NBI # | Features Intersected | Facility Carried | Sufficiency Rating | County Bridge # |
|--------------|-----------------------------|-------------------------|---------------------------|------------------------|
| 5800029 | DRY Branch | SALEM RIDGE Rd | 99.9 | 00001 |
| 5800001 | North Branch | NELSON Rd | 87.6 | 00002 |
| 5800002 | Branch of WILLOW Creek | ABERDEEN Rd | 79.4 | 00003 |
| 5800003 | BEAR Branch | ABERDEEN Rd | 96.9 | 00004 |
| 5800004 | BEAR Branch | ABERDEEN Rd | 78.9 | 00005 |
| 5800005 | BEAR Branch | ABERDEEN Rd | 76.4 | 00006 |
| 5800006 | BEAR Creek | MEXICO RIDGE Rd | 79.5 | 00007 |
| 5800007 | BELL Branch | BELL BRANCH Rd | 89.8 | 00008 |
| 5800008 | South Fork | South FORK Rd | 95.9 | 00009 |
| 5800028 | BEAR Branch | BEAR VALLEY Rd | 80.4 | 00010 |
| 5800009 | DRY Branch | KIRKPATRICK Rd | 91.1 | 00011 |
| 5800010 | MUD LICK Creek | DOWNEY RIDGE Rd | 69.4 | 00012 |
| 5800011 | Branch of ARNOLD Creek | WHITE Rd | 47.9 | 00013 |
| 5800014 | Branch of LAUGHERY Cr | HARTFORD Pk | 88.4 | 00015 |
| 5800015 | Branch of LAUGHERY Cr | HARTFORD Pk | 89.4 | 00016 |
| 5800016 | MURRAY Branch | CASS UNION Rd | 96.7 | 00017 |
| 5800018 | Arnold Creek | STEWART RIDGE Rd | 92.9 | 00019 |
| 5800021 | Arnold Creek | SERVICE Rd | 46.7 | 00030 |
| 5800023 | Arnold Creek | BASCOM CORNER Rd | 96.9 | 00031 |
| 5800024 | MIRE Branch | GOODNER Rd | 97 | 00032 |
| 5800026 | WILLOW Creek | ABERDEEN Rd | 91.4 | 00033 |
| 5800027 | South Fork | ABERDEEN Rd | 98.9 | 00034 |
| 5800033 | Branch of BEAR Creek | BEAR CREEK Rd | 99 | 00035 |
| 5800031 | LONG Branch | MILTON BEAR BR.RD. | 100 | 00036 |
| 5800032 | Branch of BEAR Creek | BEAR CREEK Rd | 100 | 00037 |
| 5800034 | Branch of LAUGHERY Cr | HARTFORD Pk | 99.9 | 00038 |
| 5800035 | Branch of LAUGHERY Cr | HARTFORD Pk | 49.9 | 00039 |
| 5800036 | Branch of LAUGHERY Cr | HARTFORD Pk | 95.9 | 00040 |
| 5800037 | BELL Branch | BELLS BRANCH Rd | 0 | 00041 |

Table 1: Bridge Sufficiency Ratings

County Ohio

County Number 58

| NBI # | Features Intersected | Facility Carried | Sufficiency Rating | County Bridge # |
|--------------|-----------------------------|-------------------------|---------------------------|------------------------|
| 5800025 | Branch of LAUGHERY Cr | HARTFORD Pk | 62.1 | 0013A |

30 Total Bridges in County

Table 1: Bridge Sufficiency Ratings**County Orange****County Number 59**

| NBI # | Features Intersected | Facility Carried | Sufficiency Rating | County Bridge # |
|--------------|-----------------------------|-------------------------|---------------------------|------------------------|
| 5900001 | Mount Horeb Drain | CR 800N | 94.4 | 00001 |
| 5900002 | Dry Branch | CR 775N | 69.4 | 00002 |
| 5900003 | Dry Branch | CR 500W | 80.2 | 00003 |
| 5900004 | Dry Branch | CR 650N | 85.4 | 00004 |
| 5900005 | Mount Horeb Drain | CR 650N | 83.1 | 00005 |
| 5900006 | Lost River | CR 640N | 88.9 | 00006 |
| 5900007 | Small Drain | CR 625N | 89.9 | 00008 |
| 5900008 | Carters Creek | CR 650E | 28.7 | 00011 |
| 5900009 | Branch of Carters Creek | CR 650E | 71.6 | 00012 |
| 5900010 | Sulphur Creek | CR 390N | 28.3 | 00015 |
| 5900011 | Sulphur Creek | CR 500N | 66.6 | 00016 |
| 5900012 | Lost River | CR 350N | 86.9 | 00017 |
| 5900013 | Lost River | CR 375N | 40 | 00018 |
| 5900105 | Lost River | CR 960W | 91.4 | 00019 |
| 5900014 | Sulphur Creek | CR 925W | 91 | 00020 |
| 5900121 | No Name Creek | CR 650N | 81.5 | 00021 |
| 5900016 | Upper Sulphur Creek | CR 100N | 89.9 | 00022 |
| 5900106 | Buffalo Creek | CR 150N | 73.7 | 00023 |
| 5900017 | Lost River | CR 500N | 81.4 | 00027 |
| 5900018 | Lost River | CR 500N | 37.8 | 00028 |
| 5900019 | Dry Branch | CR 500W | 92 | 00029 |
| 5900020 | Dry Branch | CR 500W | 83.7 | 00030 |
| 5900021 | Lost River | CR 500W | 25.6 | 00031 |
| 5900022 | Lick Creek | CR 425W | 40.5 | 00032 |
| 5900023 | Upper Sulphur Creek | CR 10S | 94.5 | 00033 |
| 5900118 | Lick Creek | CR 350W | 99.9 | 00034 |
| 5900025 | Lick Creek | Willow Creek Rd | 84.7 | 00035 |
| 5900026 | Carters Creek | CR 550N | 61.9 | 00036 |
| 5900027 | Lost River | CR 500E | 66.7 | 00037 |

Table 1: Bridge Sufficiency Ratings**County Orange****County Number 59**

| NBI # | Features Intersected | Facility Carried | Sufficiency Rating | County Bridge # |
|--------------|-----------------------------|-------------------------|---------------------------|------------------------|
| 5900028 | Carters Creek | CR 500E | 38.9 | 00038 |
| 5900029 | Water Run | CR 500N | 60.6 | 00039 |
| 5900030 | Lost River | CR 200E | 88.9 | 00040 |
| 5900031 | Lost River | CR 100E | 83.4 | 00042 |
| 5900032 | Stampers Creek | CR 500E | 71.3 | 00043 |
| 5900033 | Stampers Creek | CR 600E | 92.4 | 00044 |
| 5900034 | Lost River | CR 650E | 92.4 | 00045 |
| 5900035 | French Lick Creek | First Street | 18.6 | 00049 |
| 5900036 | Branch of French Lick Cr | CR 625W | 80.7 | 00050 |
| 5900122 | Sand Creek | CR 975 W | 0 | 00053 |
| 5900039 | French Lick Creek | CR 375S | 81.3 | 00054 |
| 5900040 | French Lick Creek | Old SR 145 | 64.8 | 00055 |
| 5900041 | Branch of French Lick Cr | CR 450S | 28.9 | 00056 |
| 5900116 | Branch of French Lick Cr | CR 450S | 34.9 | 00057 |
| 5900043 | Cane Creek S | CR 1075W | 59.5 | 00059 |
| 5900044 | Cane Creek | CR 1025W | 69.4 | 00060 |
| 5900045 | Willow Creek | CR 25S | 34.6 | 00062 |
| 5900046 | Upper Sulphur Creek | CR 100S | 48.1 | 00063 |
| 5900047 | Branch Upper Sulphur Cr | CR 240S | 45.2 | 00064 |
| 5900048 | Upper Sulphur Creek | CR 490W | 92 | 00065 |
| 5900049 | Willow Creek | Unionville Rd | 82.2 | 00066 |
| 5900120 | Willow Creek | CR 150S | 84.3 | 00067 |
| 5900051 | Log Creek | CR 225W | 21.5 | 00069 |
| 5900052 | Log Creek | CR 225W | 76.3 | 00070 |
| 5900053 | Gravel Run | CR 240W | 78.6 | 00071 |
| 5900054 | Mill Creek | CR 650S | 84.3 | 00073 |
| 5900055 | Youngs Creek | CR 150W | 18.4 | 00074 |
| 5900056 | Lick Creek | CR 75E | 100 | 00075 |
| 5900057 | Wolf Creek | CR 500E | 48.9 | 00076 |

Table 1: Bridge Sufficiency Ratings**County Orange****County Number 59**

| NBI # | Features Intersected | Facility Carried | Sufficiency Rating | County Bridge # |
|--------------|-----------------------------|-------------------------|---------------------------|------------------------|
| 5900058 | Lick Creek | CR 250S | 29.1 | 00077 |
| 5900059 | Patoka River | CR 475E | 97.9 | 00079 |
| 5900060 | Patoka River | CR 600S | 43.3 | 00080 |
| 5900061 | George Creek | CR 700S | 49 | 00081 |
| 5900062 | George Creek | CR 1075W | 89.7 | 00082 |
| 5900063 | Youngs Creek | CR 350W | 32.8 | 00090 |
| 5900064 | Patoka River | CR 175W | 48.6 | 00091 |
| 5900107 | Patoka Lake | CR 450W | 99.9 | 00094 |
| 5900065 | Patoka River | CR 700S | 61.9 | 00095 |
| 5900066 | Hogs Defeat Creek | CR 675S | 30.5 | 00096 |
| 5900067 | Patoka River | CR 725S | 98.9 | 00099 |
| 5900068 | Branch of Patoka River | CR 910S | 82.2 | 00100 |
| 5900069 | Patoka River | CR 325E | 81.6 | 00101 |
| 5900070 | Patoka River | CR 175E | 25.2 | 00102 |
| 5900071 | Patoka River | E Owl Hollow Rd | 25.6 | 00103 |
| 5900072 | Bacon Creek | CR 90E | 15.8 | 00105 |
| 5900073 | Branch of Patoka River | CR 375E | 48.9 | 00106 |
| 5900074 | Branch of Bacon Creek | CR 90E | 62.8 | 00107 |
| 5900075 | Lick Creek | CR 200N | 93.4 | 00124 |
| 5900078 | Cane Creek | CR 500S | 31.8 | 00136 |
| 5900083 | Painter Creek | CR 650W | 69.4 | 00141 |
| 5900084 | Youngs Creek | CR 550S | 22.9 | 00144 |
| 5900085 | Dillard Creek | CR 840S | 74.6 | 00145 |
| 5900117 | Branch of Hogs Defeat Cr | CR 675S | 87.1 | 00146 |
| 5900086 | Youngs Creek | Burma Rd | 68.9 | 00147 |
| 5900087 | Bacon Creek | CR 1025S | 52.8 | 00148 |
| 5900088 | Patoka River | CR 90E | 80.4 | 00149 |
| 5900090 | Cane Creek | CR 1150W | 77.9 | 00151 |
| 5900091 | Log Creek | CR 25S | 14.8 | 00152 |

Table 1: Bridge Sufficiency Ratings**County Orange****County Number 59**

| NBI # | Features Intersected | Facility Carried | Sufficiency Rating | County Bridge # |
|--------------|-----------------------------|-------------------------|---------------------------|------------------------|
| 5900092 | Sulphur Creek | CR 975W | 27.6 | 00153 |
| 5900093 | Scott Hollow Creek | CR 200N | 78.9 | 00154 |
| 5900095 | No Name Creek | CR 810N | 45.1 | 00156 |
| 5900113 | Cane Creek | CR 1150W | 66.5 | 00157 |
| 5900109 | Branch of Dillon Creek | CR 375S | 84.9 | 00159 |
| 5900096 | Dillon Creek | CR 1150W | 46.8 | 00163 |
| 5900110 | Halfmoon Springs | CR 200E | 53.9 | 00164 |
| 5900112 | Lost River | CR 300E | 94.5 | 00166 |
| 5900102 | Lick Creek | S Gospel St | 63.4 | 00200 |
| 5900103 | Lick Creek | Elm St | 96.9 | 00201 |
| 5900104 | Lick Creek | West Water St | 61.9 | 00202 |
| 5900100 | Salper Creek | Wilson St | 88 | 00203 |
| 5900101 | Salper Creek | Second St | 50 | 00204 |
| 5900098 | Sand Creek | Monon St | 77.7 | 00205 |
| 5900099 | Branch of French Lick Cr | Beechwood Ave | 52.3 | 00206 |
| 5900097 | Branch of French Lick Cr | Sinclair St | 94.3 | 00207 |
| 5900115 | Cider Fork | CR 1100S | 94 | 00208 |
| 5900114 | French Lick Creek | Arold F Habig Blvd | 100 | 00501 |
| 5900119 | No Name Creek | Hunters Run Dr | 99 | 00502 |

106 Total Bridges in County

Table 1: Bridge Sufficiency Ratings**County Owen****County Number 60**

| NBI # | Features Intersected | Facility Carried | Sufficiency Rating | County Bridge # |
|--------------|-----------------------------|-------------------------|---------------------------|------------------------|
| 6000001 | MILL Creek | Romona Rd | 22.5 | 00002 |
| 6000003 | INDIAN Creek | Lingle Rd | 45.6 | 00004 |
| 6000005 | Branch of INDIAN Creek | Culross Rd | 29.6 | 00005 |
| 6000006 | Branch of BRUSH Creek | Blunk Rd | 78 | 00006 |
| 6000007 | Branch of MILL Creek | County Line Rd | 80.4 | 00007 |
| 6000011 | Branch of BRUSH Creek | Quincy Rd | 56.4 | 00011 |
| 6000012 | MILL Creek | Quincy Rd | 94.4 | 00012 |
| 6000013 | Branch of MILL Creek | Mill Grove Rd | 94.8 | 00013 |
| 6000014 | MILL Creek | Tower Rd | 43.1 | 00014 |
| 6000015 | Branch of MILL Creek | Tower Rd | 70.4 | 00015 |
| 6000016 | Little MILL Creek | Rocky Hill Rd | 78.5 | 00016 |
| 6000017 | Little MILL Creek | Rocky Hill Rd | 91.4 | 00017 |
| 6000018 | NAANS Br of Little MILL | Rocky Hill Rd | 84.9 | 00018 |
| 6000019 | LIMESTONE Creek | Hollybrook Rd | 47.9 | 00020 |
| 6000022 | LIMESTONE Creek | Moore Rd | 18.1 | 00023 |
| 6000023 | Branch of BRUSH Creek | Fidlers Rd | 87 | 00024 |
| 6000024 | Branch of BRUSH Creek | Combes Rd | 20.6 | 00026 |
| 6000025 | MILL Creek | Country Club Rd | 19.3 | 00027 |
| 6000030 | JORDAN Creek | Owl Holler Rd | 86 | 00034 |
| 6000031 | North Fork of JORDAN Cr | Owl Holler Rd | 86.9 | 00036 |
| 6000032 | COON Creek | Owl Holler Rd | 75.9 | 00037 |
| 6000035 | JORDAN Creek | Atkinsonville Rd | 97 | 00042 |
| 6000036 | JORDAN Creek | Harris Rd | 96 | 00043 |
| 6000037 | KING Creek | Wasatch Lake Rd | 15.3 | 00044 |
| 6000038 | East Fork of FISH Creek | Sycamore Rd | 16.7 | 00048 |
| 6000039 | East Fork of FISH Creek | Palistine Cemetery | 96 | 00049 |
| 6000040 | East Fork of FISH Creek | Fish Creek Rd | 84 | 00050 |
| 6000041 | East Fork of FISH Creek | Fish Creek Rd | 95 | 00051 |
| 6000042 | RATTLESNAKE Creek | Rattlesnake Rd | 46.9 | 00052 |

Table 1: Bridge Sufficiency Ratings**County Owen****County Number 60**

| NBI # | Features Intersected | Facility Carried | Sufficiency Rating | County Bridge # |
|--------------|-----------------------------|-------------------------|---------------------------|------------------------|
| 6000043 | RATTLESNAKE Creek | Shepard Patrick Rd | 97 | 00053 |
| 6000045 | WHITE River | Pottersville Rd | 82.1 | 00055 |
| 6000046 | BIG Creek | County Line Rd | 84.8 | 00057 |
| 6000047 | BIG Creek | Williams Rd | 90.4 | 00058 |
| 6000048 | MCCORMICKS Creek | Co Line Rd | 54.9 | 00059 |
| 6000049 | Branch of MCCORMICKS Cr | Schooling Rd | 97 | 00060 |
| 6000050 | MCCORMICKS Creek | Flatwoods Rd | 84 | 00061 |
| 6000052 | RATTLESNAKE Creek | Hayden Rd | 89.5 | 00068 |
| 6000055 | West Fork of LICK Creek | Kelly Rd | 81.8 | 00076 |
| 6000058 | West Fork of FISH Creek | Patrickburg Rd | 43.2 | 00083 |
| 6000059 | East Fork of FISH Creek | Patrickburg Rd | 56.2 | 00084 |
| 6000063 | West Fork of FISH Creek | Sassafras Rd | 24.1 | 00088 |
| 6000064 | FISH Creek | Freedom Arney Rd | 88.3 | 00089 |
| 6000065 | MACK Creek | Freedom Arney Rd | 89.4 | 00090 |
| 6000066 | BEECH Creek | Coal City-Arney Rd | 25.5 | 00091 |
| 6000067 | LICK Creek | Coal City-Arney Rd | 85.9 | 00092 |
| 6000068 | MCBRIDE Branch | Pottersville Rd | 88.1 | 00095 |
| 6000069 | Branch of WHITE River | Pottersville Rd | 81.6 | 00097 |
| 6000070 | Branch of MILLS Creek | Pottersville Rd | 70.8 | 00098 |
| 6000071 | WHITE River | Freedom Rd | 87.2 | 00099 |
| 6000072 | FISH Creek | Gloryville Rd | 95.2 | 00100 |
| 6000073 | SAND LICK Creek | Plesant Hill Rd | 95 | 00101 |
| 6000075 | Branch of BRUSH Creek | Egenolf Rd | 17.2 | 00103 |
| 6000076 | BEACH Creek | Hubble Station Rd | 46 | 00104 |
| 6000077 | LICK Creek | Hubble Station Rd | 36.9 | 00105 |
| 6000078 | Branch of EEL River | Klass Rd | 35.2 | 00106 |
| 6000079 | Creek to WHITE River | Dunn Rd | 22.6 | 00108 |
| 6000080 | GOOSE Creek | Dunn Rd | 89.5 | 00109 |
| 6000081 | SAND LICK Creek | Mount Calvery Rd | 95 | 00110 |

Table 1: Bridge Sufficiency Ratings**County Owen****County Number 60**

| NBI # | Features Intersected | Facility Carried | Sufficiency Rating | County Bridge # |
|--------------|-----------------------------|-------------------------|---------------------------|------------------------|
| 6000082 | Branch of SAND LICK Cr | Plesant Hill Rd | 84.5 | 00111 |
| 6000083 | SAND LICK Creek | Hoot Rd | 22.2 | 00113 |
| 6000084 | Branch of RACCOON Creek | Franklin Rd | 21.6 | 00116 |
| 6000085 | RACCOON Creek | Little Flock Rd | 85.9 | 00117 |
| 6000086 | Branch of SIXMILE Creek | White Hill Rd | 48.1 | 00120 |
| 6000087 | SIX MILE Creek | White Hill Rd | 42.2 | 00121 |
| 6000088 | SULPHUR Creek | Sheese Rd | 96 | 00122 |
| 6000089 | COON Creek | Sand Hill Rd | 19.9 | 00127 |
| 6000091 | LICK Creek | Denmark Rd | 89.5 | 00130 |
| 6000092 | Branch of LICK Creek | Denmark Rd | 49 | 00131 |
| 6000093 | West Fork of LICK Creek | Denmark Rd | 22.8 | 00132 |
| 6000094 | LICK Creek | Fiscus Cemetary Rd | 72.4 | 00133 |
| 6000095 | BEECH Creek | Precinct Rd | 30.2 | 00135 |
| 6000096 | BEACH Creek | Reynolds Rd | 80.2 | 00136 |
| 6000097 | Branch of BEACH Creek | Reynolds Rd | 19.7 | 00137 |
| 6000098 | FULK Creek | Jackson Rd | 24.8 | 00138 |
| 6000099 | HAUSER Creek | Stubenville Rd | 87.4 | 00139 |
| 6000100 | Branch of HAUSER Creek | Stubenville Rd | 21 | 00140 |
| 6000101 | MCBRIDE Branch | Pottersville Rd | 86.9 | 00141 |
| 6000102 | RACCOON Creek | Vilas Rd | 89.9 | 00142 |
| 6000103 | LICK Creek | Vilas Rd | 18.9 | 00143 |
| 6000105 | Branch of LICK Creek | Vilas Rd | 21.2 | 00144 |
| 6000106 | RACCOON Creek | New Hope Rd | 69.3 | 00145 |
| 6000108 | RACCOON Creek | Adel Rd | 91.4 | 00147 |
| 6000109 | RACCOON Creek | White Rd | 88.5 | 00148 |
| 6000110 | Branch of HAUSER Creek | Hauser Rd | 76.3 | 00149 |
| 6000112 | HAUSER Creek | Stockton Rd | 89.5 | 00153 |
| 6000113 | LICK Creek | Stockton Rd | 91.5 | 00154 |
| 6000114 | HAUSER Creek | Rey Cemetary Rd | 89.5 | 00155 |

Table 1: Bridge Sufficiency Ratings**County Owen****County Number 60**

| NBI # | Features Intersected | Facility Carried | Sufficiency Rating | County Bridge # |
|--------------|-----------------------------|-------------------------|---------------------------|------------------------|
| 6000116 | MCBRIDE Branch | BRAYSVILLE Rd | 29.4 | 00158 |
| 6000117 | MCBRIDE Branch | BRAYSVILLE Rd | 89.4 | 00159 |
| 6000118 | BRUSH Creek | Walls Rd | 86.9 | 00160 |
| 6000120 | LICK Creek | Thompson Rd | 88.4 | 00162 |
| 6000122 | JACK Creek | Mcintosh Rd | 64.2 | 00164 |
| 6000004 | CSX & CONRAIL RR | Lingle Rd | 26.1 | 00174 |
| 6000129 | CONRAIL RR | County Line Rd | 89.8 | 00175 |
| 6000131 | CONRAIL RR | Dunn Rd | 16 | 00179 |
| 6000134 | SAND LICK Creek | Sandlick Rd | 33.2 | 00188 |
| 6000135 | RATTLESNAKE Creek | Surber Rd | 47.2 | 00189 |
| 6000136 | Branch of WHITE River | Mills Creek Rd | 95 | 00190 |
| 6000138 | Branch of WHITE River | FIFTH Ave | 49.1 | 00192 |
| 6000139 | RATTLESNAKE Creek | Bandy Rd | 68.4 | 00194 |
| 6000140 | BRUSH Creek | Front St | 71.4 | 00196 |
| 6000142 | EEL River | Johnstown Rd | 51.2 | 00198 |
| 6000143 | WHITE River | County Line Rd | 91.3 | 00209 |
| 6000144 | MILL Creek | Cut Through Rd | 99.9 | 00231 |
| 6000145 | LICK Creek | Baysinger Rd | 64 | 00232 |
| 6000146 | FISH Creek | Goose Creek Rd | 96 | 00233 |
| 6000147 | Branch of MILL Creek | Wesley Rd | 95 | 00234 |
| 6000148 | LIMESTONE Creek | Childers Rd | 91.5 | 00235 |
| 6000149 | Little MILL Creek | Cuba Rd | 88.9 | 00236 |
| 6000150 | LICK Creek | Bond Rd | 87.9 | 00237 |
| 6000151 | FISH Creek | Splinter Ridge Rd | 96 | 00238 |

111 Total Bridges in County

Table 1: Bridge Sufficiency Ratings

| County | Parke | | | |
|---------------|--------------------------|------------------|--------------------|-----------------|
| County Number | 61 | | | |
| NBI # | Features Intersected | Facility Carried | Sufficiency Rating | County Bridge # |
| 6100001 | CROYS Creek | CR 1100S | 71.2 | 00001 |
| 6100002 | Little ROCKY Fork Creek | CR 1100E | 97 | 00002 |
| 6100003 | N Branch OTTER Creek | CR 1000S | 87.2 | 00005 |
| 6100005 | GROUNDHOG Branch | CR 1100E | 47.7 | 00007 |
| 6100006 | ROCKY Fork Creek | CR 720S | 56.2 | 00008 |
| 6100007 | ROCKY Fork Creek | CR 720S | 89.4 | 00009 |
| 6100008 | ROCKY Fork Creek | CR 1000E | 96.2 | 00010 |
| 6100009 | ROCKY Fork Creek | MARTIN Rd | 88.6 | 00011 |
| 6100010 | STRANGERS Branch | CR 470E | 76.9 | 00013 |
| 6100012 | Branch of Big RACCOON Cr | FERNDALE Rd | 89.9 | 00016 |
| 6100013 | Branch of Big RACCOON Cr | FERNDALE Rd | 87.2 | 00017 |
| 6100014 | Branch of Big RACCOON Cr | CR 720S | 72.6 | 00018 |
| 6100015 | BIG RACCOON Creek | CR 550E | 0 | 00019 |
| 6100016 | N Branch OTTER Creek | COAL BLUFF Rd | 48.4 | 00020 |
| 6100017 | N Branch OTTER Creek | ROSEDALE Rd | 41 | 00021 |
| 6100018 | BIG RACCOON Creek | JEFFRIES FORD Rd | 17.8 | 00022 |
| 6100019 | Branch of RACCOON Creek | RACCOON Rd | 74.5 | 00023 |
| 6100020 | STRANGERS Branch | VALLEY Rd | 93 | 00024 |
| 6100021 | CLEAR Run Creek | CR 320E | 84.4 | 00027 |
| 6100022 | BIG RACCOON Creek | MANSFIELD Rd | 100 | 00028 |
| 6100023 | N Branch OTTER Creek | CR 900S | 58.5 | 00029 |
| 6100024 | Branch of RACCOON Creek | VALLEY Rd | 34.6 | 00031 |
| 6100025 | BIG RACCOON Creek | BRIDGETON Rd | 87.4 | 00032 |
| 6100026 | Branch Little RACCOON Cr | CR 500S | 96 | 00033 |
| 6100027 | SUNDERLAND Branch | CR 500S | 30 | 00034 |
| 6100028 | Little RACCOON Creek | CR 130E | 33.8 | 00035 |
| 6100029 | Little RACCOON Creek | CATLIN Rd | 91.2 | 00036 |
| 6100030 | Branch Little RACCOON Cr | CATLIN Rd | 84.7 | 00037 |
| 6100031 | BIG RACCOON Creek | CATLIN Rd | 85.3 | 00038 |
| 6100035 | Branch of RACCOON Creek | CRANE Rd | 86.7 | 00043 |

Table 1: Bridge Sufficiency Ratings

| County | Parke | | | |
|---------------|--------------------------|------------------|--------------------|-----------------|
| County Number | 61 | | | |
| NBI # | Features Intersected | Facility Carried | Sufficiency Rating | County Bridge # |
| 6100036 | Branch Little RACCOON Cr | CR 130E | 99 | 00045 |
| 6100037 | Branch Little RACCOON Cr | DUSTY Ln Rd | 95 | 00046 |
| 6100038 | Branch Little RACCOON Cr | JESSUP Rd | 63.3 | 00047 |
| 6100039 | Little RACCOON Creek | PIPELINE Rd | 100 | 00048 |
| 6100040 | SUNDERLAND Branch | PIPELINE Rd | 84.4 | 00049 |
| 6100041 | WEISNOR Creek | VIROTSKO Rd | 74.4 | 00050 |
| 6100042 | BIG RACCOON Creek | CR 325W | 35.4 | 00051 |
| 6100043 | SPRING Creek | CR 450W | 83 | 00053 |
| 6100044 | SPRING Creek | CR 1000S | 88.3 | 00054 |
| 6100045 | SPRING Creek | CR 900S | 64.6 | 00055 |
| 6100046 | SPRING Creek | LAMBERT Ave | 65.1 | 00057 |
| 6100047 | Branch of SPRING Creek | LAMBERT Ave | 87.9 | 00058 |
| 6100049 | LYFORD DIKE Ditch | CR 610S | 74.7 | 00060 |
| 6100050 | ROCK Run Creek | CR 325W | 20.9 | 00062 |
| 6100051 | ROCK Run Creek | TICKRIDGE Rd | 57.4 | 00063 |
| 6100052 | WEISNER Creek | TICKRIDGE Rd | 44.8 | 00064 |
| 6100054 | ROCK Run Creek | COOKE Rd | 85.8 | 00066 |
| 6100056 | ROCK Run Creek | CR 100S | 63 | 00068 |
| 6100057 | ROCKY Run Creek | ARABIA Rd | 38 | 00069 |
| 6100058 | BIG RACCOON Creek | WABASH St | 88.4 | 00071 |
| 6100059 | BIG RACCOON Creek | CR 600W | 32.3 | 00072 |
| 6100060 | LEATHERWOOD Creek | CR 40N | 17.8 | 00074 |
| 6100061 | Branch of Big RACCOON Cr | MCADAMS Rd | 94 | 00075 |
| 6100062 | SUNDERLAND Branch | CATLIN Rd | 70.3 | 00076 |
| 6100066 | SUNDERLAND Branch | CATLIN Rd | 76.6 | 00080 |
| 6100068 | Little RACCOON Creek | CR 400S | 23 | 00083 |
| 6100070 | Little RACCOON Creek | CROOKS BRIDGE Rd | 0 | 00085 |
| 6100071 | WILLIAMS Creek | BRIDGETON Rd | 67.6 | 00086 |
| 6100073 | WILLIAMS Creek | BRIDGETON Rd | 72.2 | 00088 |
| 6100074 | WILLIAMS Creek | BRIDGETON Rd | 72.2 | 00089 |

Table 1: Bridge Sufficiency Ratings

| County | Parke | | | |
|----------------------|-----------------------------|-------------------------|---------------------------|------------------------|
| County Number | 61 | | | |
| NBI # | Features Intersected | Facility Carried | Sufficiency Rating | County Bridge # |
| 6100075 | WILLIAMS Creek | CR 200S | 93.8 | 00090 |
| 6100076 | SUNDERLAND Branch | CR 5W | 84 | 00091 |
| 6100077 | SUNDERLAND Branch | CR 5W | 48.8 | 00092 |
| 6100079 | Little RACCOON Creek | BRIDGETON Rd | 82.5 | 00094 |
| 6100080 | Branch Little RACCOON Cr | BRIDGETON Rd | 43.3 | 00095 |
| 6100081 | WILLIAMS Creek | WIMMER Rd | 73 | 00096 |
| 6100083 | WILLIAMS Creek | NEW DISCOVERY Rd | 29.9 | 00098 |
| 6100084 | Little RACCOON Creek | NEW DISCOVERY Rd | 98.7 | 00099 |
| 6100085 | STRANGERS Branch | PIATESVILLE Rd | 76.2 | 00100 |
| 6100086 | WILLIAMS Creek | Old SR 36 | 25.9 | 00101 |
| 6100087 | STRANGERS Branch | SHORTER Rd | 49.2 | 00102 |
| 6100088 | STRANGERS Branch | SHORTER Rd | 40.4 | 00103 |
| 6100089 | BIG RACCOON Creek | CR 620S | 18 | 00104 |
| 6100090 | Branch of Big RACCOON Cr | CR 775E | 94.8 | 00105 |
| 6100091 | N Branch OTTER Creek | CR 700E | 51 | 00106 |
| 6100092 | EBENEZER Creek | CR 700E | 46.8 | 00107 |
| 6100096 | Branch of Big RACCOON Cr | Walker Ramp | 69.4 | 00134 |
| 6100098 | ROCKY Fork Creek | GRAVES Rd | 53 | 00135 |
| 6100099 | ROCKY Fork Creek | FERNDALE Rd | 64.4 | 00138 |
| 6100100 | ROCKY Fork Creek | FERNDALE Rd | 36.8 | 00139 |
| 6100101 | Unnamed Stream | CR 1050E | 43.8 | 00140 |
| 6100103 | CECIL M. HARDEN LAKE | CR 1170E | 66.5 | 00143 |
| 6100104 | S Fork Little RACCOON Cr | CR 350N | 100 | 00145 |
| 6100105 | S Fork Little RACCOON Cr | CR 350N | 90 | 00146 |
| 6100106 | S Fork Little RACCOON Cr | CR 350N | 77.2 | 00147 |
| 6100112 | Little RACCOON Creek | CR 650N | 57.4 | 00155 |
| 6100113 | Little RACCOON Creek | SADDLE CLUB Rd | 53.6 | 00156 |
| 6100114 | Little RACCOON Creek | SADDLE CLUB Rd | 68.8 | 00157 |
| 6100115 | S Fork Little RACCOON Cr | SMILEY Rd | 60.1 | 00160 |
| 6100117 | Branch Little RACCOON Cr | NYESVILLE Rd | 62.3 | 00164 |

Table 1: Bridge Sufficiency Ratings

| County | Parke | | | |
|----------------------|-----------------------------|-------------------------|---------------------------|------------------------|
| County Number | 61 | | | |
| NBI # | Features Intersected | Facility Carried | Sufficiency Rating | County Bridge # |
| 6100118 | SAND Creek | NYESVILLE Rd | 85.7 | 00165 |
| 6100120 | Little RACCOON Creek | SYCAMORE St | 59.7 | 00167 |
| 6100122 | Little RACCOON Creek | CR 350N | 48.5 | 00169 |
| 6100236 | Branch of WILLIAMS Creek | MARSHALL Rd | 83.8 | 00172 |
| 6100126 | Branch of WILLIAMS Creek | MARSHALL Rd | 85.8 | 00173 |
| 6100128 | LEATHERWOOD Creek | MARSHALL Rd | 77.8 | 00175 |
| 6100129 | ROARING Creek | CR 350E | 92 | 00176 |
| 6100130 | Branch Little RACCOON Cr | JUDSON Rd | 57.5 | 00177 |
| 6100131 | SAND Creek | CR 100N | 68.2 | 00179 |
| 6100132 | LEATHERWOOD Creek | CR 450N | 66.7 | 00180 |
| 6100133 | LEATHERWOOD Creek | CR 450N | 60.7 | 00181 |
| 6100134 | LEATHERWOOD Creek | CR 450N | 51.9 | 00182 |
| 6100135 | ROARING Creek | CR 625N | 70.4 | 00183 |
| 6100137 | ROARING Creek | CR 200E | 77.2 | 00185 |
| 6100138 | LEATHERWOOD Creek | CR 460N | 75.7 | 00186 |
| 6100139 | LEATHERWOOD Creek | 10 O'CLOCK Rd | 99.9 | 00188 |
| 6100140 | LEATHERWOOD Creek | STRAWBERRY Rd | 16 | 00191 |
| 6100141 | CAT Creek | CR 500N | 52 | 00192 |
| 6100142 | LEATHERWOOD Creek | HILLTOP Rd | 85.9 | 00193 |
| 6100143 | LEATHERWOOD Creek | CR 100W | 67.4 | 00194 |
| 6100144 | LEATHERWOOD Creek | LEATHERWOOD Rd | 57.9 | 00195 |
| 6100145 | Branch of WABASH River | CR 600W | 71.6 | 00196 |
| 6100146 | CAT Creek | CLAY PLANT Rd | 26.7 | 00197 |
| 6100147 | SUGAR Creek | TOWPATH Rd | 85.5 | 00198 |
| 6100148 | SUGAR Creek | BLOOMINGDALE Rd | 56.8 | 00199 |
| 6100149 | RUSH Creek | ENGLISH Rd | 85.4 | 00201 |
| 6100150 | JIM Branch | CR 950N | 57.5 | 00202 |
| 6100151 | JIM Branch | TOWPATH Rd | 72.8 | 00203 |
| 6100152 | MILL Creek | TOWPATH Rd | 0 | 00204 |
| 6100153 | COAL Creek | CR 1200N | 89.9 | 00205 |

Table 1: Bridge Sufficiency Ratings

| County | Parke | | | |
|----------------------|-----------------------------|-------------------------|---------------------------|------------------------|
| County Number | 61 | | | |
| NBI # | Features Intersected | Facility Carried | Sufficiency Rating | County Bridge # |
| 6100154 | RUSH Creek | CR 900N | 28.3 | 00206 |
| 6100155 | RUSH Creek | CR 800N | 25.4 | 00207 |
| 6100156 | East Fork RUSH Creek | CR 1050N | 66.8 | 00208 |
| 6100157 | West Fork of RUSH Creek | CR 1050N | 99 | 00209 |
| 6100158 | MILL Creek | CR 1025N | 96 | 00210 |
| 6100159 | MILL Creek | BOWSHER Rd | 16.4 | 00211 |
| 6100160 | West Fork of RUSH Creek | CR 1200N | 69.7 | 00212 |
| 6100161 | MILL Creek | CR 1200N | 75.8 | 00214 |
| 6100163 | East Fork RUSH Creek | CR 325W | 38 | 00217 |
| 6100164 | Branch of SUGAR Creek | CR 175W | 88.7 | 00218 |
| 6100165 | ROARING Creek | ROARING CREEK Rd | 55.5 | 00220 |
| 6100166 | ROARING Creek | MARSHALL Rd | 78.2 | 00222 |
| 6100167 | Branch Little RACCOON Cr | CR 640E | 43.5 | 00223 |
| 6100168 | Branch Little RACCOON Cr | CR 700N | 62.2 | 00224 |
| 6100169 | WAPALO Creek | FCA Rd | 79.2 | 00225 |
| 6100170 | KELLER Branch | WAPALO Rd | 81.7 | 00226 |
| 6100171 | SUGAR Creek | COXFORD Rd | 24.4 | 00227 |
| 6100172 | SUGAR MILL Creek | COXFORD Rd | 38.7 | 00228 |
| 6100174 | SUGAR Creek | NARROWS Rd | 75.1 | 00230 |
| 6100175 | Branch of SUGAR Creek | HENLEY Rd | 79.6 | 00231 |
| 6100176 | SUGAR Creek | HIGH BRIDGE Rd | 100 | 00232 |
| 6100177 | GREEN Creek | CR 1000N | 82 | 00233 |
| 6100178 | SUGAR MILL Creek | CARPENTER Rd | 75.7 | 00234 |
| 6100179 | SUGAR MILL Creek | CR 1200N | 90.4 | 00235 |
| 6100180 | SUNDERLAND Branch | CR 400S | 80.7 | 00237 |
| 6100181 | Branch of Big RACCOON Cr | MANSFIELD Rd | 58.4 | 00240 |
| 6100218 | CONRAIL RR | CR 1200E | 28.7 | 00248 |
| 6100183 | Little RACCOON Creek | NYESVILLE Rd | 81.4 | 00271 |
| 6100184 | Branch of WILLIAMS Creek | BRIDGETON Rd | 64.7 | 00272 |
| 6100185 | ROCKY Fork Creek | CR 1200E | 65.9 | 00273 |

Table 1: Bridge Sufficiency Ratings**County Parke****County Number 61**

| NBI # | Features Intersected | Facility Carried | Sufficiency Rating | County Bridge # |
|--------------|-----------------------------|-------------------------|---------------------------|------------------------|
| 6100186 | Branch of ROARING Creek | MARSHALL Rd | 83.9 | 00274 |
| 6100188 | Branch of Big RACCOON Cr | CR 720S | 76.7 | 00277 |
| 6100189 | Branch of ROCKY FK Creek | CR 720S | 83.5 | 00278 |
| 6100191 | SAND Creek | ADAMS Rd | 80.4 | 00281 |
| 6100193 | Branch of Big RACCOON Cr | MILL Rd | 97 | 00283 |
| 6100237 | WILLIAMS Creek | BRIDGETON Rd | 87.5 | 00300 |
| 6100238 | Branch Little RACCOON Cr | CR 550E | 96 | 00301 |
| 6100239 | S Fork Little RACCOON Cr | CR 1050E | 100 | 00302 |
| 6100194 | LEATHERWOOD Creek | BROADWAY St | 85.9 | 00501 |
| 6100232 | CROYS Creek | CR 1100E | 68 | 00502 |
| 6100198 | BIG RACCOON Creek | FERNDALE Rd | 85.4 | 00515 |
| 6100200 | Branch Little RACCOON Cr | CR 500S | 92.2 | 00533 |
| 6100204 | Branch of SPRING Creek | CR 1000S | 64.9 | 00554 |
| 6100233 | Branch of Big RACCOON Cr | COXVILLE Rd | 99.8 | 00559 |
| 6100213 | Branch Little RACCOON Cr | CR 650N | 27.8 | 00653 |
| 6100216 | ROCKY Fork Creek | FERNDALE Rd | 37.6 | 00738 |
| 6100224 | Branch of RACCOON Creek | MILL Rd | 94.5 | 00744 |
| 6100225 | Branch of SUGAR Creek | BLOOMINGDALE Rd | 85.7 | 00799 |
| 6100226 | Branch of Big RACCOON Cr | MARTIN Rd | 52.9 | 00800 |
| 6100227 | WILLIAMS Creek | MARSHALL Rd | 91.5 | 00801 |
| 6100228 | SAND Creek | CR 275N | 98 | 00802 |
| 6100230 | TROUTMAN Branch | CR 50N | 84 | 00804 |
| 6100231 | S Fork Little RACCOON Cr | CR 1200E | 60.7 | 00805 |
| 6100234 | Branch of Big RACCOON Cr | HARBISON Rd | 91.8 | 00806 |
| 6100235 | ROCKY Run Creek | MIDWAY Rd | 17.7 | 00807 |
| 6100240 | Little RACCOON Creek | CR 100N | 57.9 | 00808 |

176 Total Bridges in County

Table 1: Bridge Sufficiency Ratings

| County | Perry | | | |
|---------------|--------------------------|--------------------|--------------------|-----------------|
| County Number | 62 | | | |
| NBI # | Features Intersected | Facility Carried | Sufficiency Rating | County Bridge # |
| 6200103 | Windy Creek | Washington/14th St | 88.9 | 00002 |
| 6200003 | DEER Creek | CR 10 | 75.5 | 00005 |
| 6200004 | Middle Fork Deer Creek | CR 10 | 97 | 00006 |
| 6200005 | Miller Branch of Deer Ck | CR 10 | 99 | 00007 |
| 6200006 | Middle Fork Deer Creek | CR 81 | 93.8 | 00008 |
| 6200008 | BEAR Creek | CR 96 | 71.9 | 00010 |
| 6200009 | Murmer Creek | CR 10 | 97.9 | 00011 |
| 6200010 | Poison Creek | CR 10 | 99 | 00012 |
| 6200012 | Poison Creek | CR 104 | 100 | 00014 |
| 6200104 | Neglie Creek | CR 8 | 92.9 | 00015 |
| 6200014 | Little DEER Creek | CR 17 | 97 | 00017 |
| 6200015 | DEER Creek | CR 88 | 64.4 | 00019 |
| 6200016 | Little DEER Creek | CR 71 | 62.5 | 00020 |
| 6200017 | DEER Creek | CR 5 | 64.1 | 00021 |
| 6200018 | Little DEER Creek | CR 8 | 92.8 | 00022 |
| 6200019 | Middle Fork Anderson Rv | CR 25 | 79.9 | 00024 |
| 6200020 | Kraus Creek | CR 15 | 87.5 | 00025 |
| 6200021 | Theis Creek | CR 15 | 92.5 | 00026 |
| 6200022 | Middle Fork Anderson Rv | CR 99 | 88.9 | 00027 |
| 6200023 | BRUSHY Fork | CR 11 | 87.9 | 00034 |
| 6200024 | Middle Fork Anderson Rv | CR 101 | 78 | 00035 |
| 6200025 | Sulphur Fork Creek | CR 126 | 72.3 | 00036 |
| 6200026 | Little Sulphur Fork Ck | CR 128 | 94.4 | 00037 |
| 6200027 | Sulphur Fork Creek | CR 37 | 94.5 | 00038 |
| 6200028 | Little Oil Creek | CR 36 | 89.9 | 00054 |
| 6200029 | Oil Creek | CR 34 | 89.8 | 00055 |
| 6200030 | Branch of Oil Creek | CR 34 | 97.3 | 00056 |
| 6200032 | Oil Creek | CR 40 | 89.4 | 00059 |
| 6200034 | Ewing Creek | CR 40 | 84.4 | 00060 |
| 6200117 | Oil Creek | CR 41 | 89.4 | 00061 |

Table 1: Bridge Sufficiency Ratings

| County | Perry | | | |
|----------------------|-----------------------------|-------------------------|---------------------------|------------------------|
| County Number | 62 | | | |
| NBI # | Features Intersected | Facility Carried | Sufficiency Rating | County Bridge # |
| 6200035 | Oil Creek | CR 41 | 99.9 | 00062 |
| 6200036 | Tige Creek | CR 90 | 54.5 | 00063 |
| 6200037 | Middle Fork Anderson Rv | CR 41 | 55.4 | 00064 |
| 6200038 | Sigler Creek | CR 211 | 75.9 | 00065 |
| 6200039 | Br Middle Fk Anderson Rv | CR 30 | 85 | 00071 |
| 6200040 | Lanman Run | CR 29 | 69 | 00072 |
| 6200041 | Branch of Anderson River | CR 201 | 61.4 | 00074 |
| 6200042 | Middle Fork Anderson Rv | CR 37 | 95.2 | 00075 |
| 6200043 | Middle Fork Anderson Rv | CR 28 | 65.3 | 00078 |
| 6200044 | Middle Fork Anderson Rv | CR 164 | 86.8 | 00079 |
| 6200045 | Rockhouse Br Anderson Rv | CR 31 | 94 | 00080 |
| 6200046 | ANDERSON River | CR 33 | 61.9 | 00081 |
| 6200047 | HURRICANE Creek | CR 192 | 37.3 | 00082 |
| 6200105 | HURRICANE Creek | CR 196 | 17 | 00083 |
| 6200049 | ANDERSON River | CR 158 | 81.3 | 00084 |
| 6200050 | Branch of Neglie Creek | CR 8 | 85.1 | 00094 |
| 6200051 | DEER Creek | CR 5 | 96.9 | 00095 |
| 6200052 | Cyclone Branch | CR 189 | 58.7 | 00096 |
| 6200053 | Branch of Oil Creek | CR 38 | 65.4 | 00097 |
| 6200054 | Oil Creek | CR 119 | 55.4 | 00098 |
| 6200116 | ANDERSON River | CR 201 | 92.5 | 00099 |
| 6200063 | Neglie Creek | CR 70 | 70.3 | 00111 |
| 6200064 | Little DEER Creek | CR 17 | 72.4 | 00112 |
| 6200065 | Lutgring Branch Kraus Ck | CR 16 | 89.5 | 00113 |
| 6200066 | Lutgring Branch Kraus Ck | CR 16 | 59.9 | 00114 |
| 6200067 | Windy Creek | 14th St | 55.3 | 00116 |
| 6200068 | Theis Creek | CR 18 | 58.3 | 00117 |
| 6200069 | Wheatley Creek | CR 18 | 64.8 | 00118 |
| 6200070 | Kraus Creek | CR 118 | 73.8 | 00119 |
| 6200074 | Winding Branch | CR 37 | 94.5 | 00123 |

Table 1: Bridge Sufficiency Ratings

| County | Perry | | | |
|----------------------|-----------------------------|-------------------------|---------------------------|------------------------|
| County Number | 62 | | | |
| NBI # | Features Intersected | Facility Carried | Sufficiency Rating | County Bridge # |
| 6200075 | Maggitty Br Anderso Rv | CR 164 | 74.8 | 00124 |
| 6200077 | Br Middle Fk Anderson Rv | CR 154 | 99.9 | 00125 |
| 6200078 | Lanman Run | CR 266 | 90 | 00126 |
| 6200079 | Lanman Run | CR 150 | 65 | 00127 |
| 6200080 | HURRICANE Creek | CR 198 | 88 | 00128 |
| 6200082 | DEER Creek | CR 92 | 89.5 | 00130 |
| 6200083 | Little DEER Creek | CR 19 | 42.5 | 00131 |
| 6200084 | DEER Creek | CR 94 | 48.2 | 00132 |
| 6200085 | Middle Fork Deer Creek | CR 94 | 88.5 | 00133 |
| 6200086 | Middle Fork Deer Creek | CR 81 | 79 | 00134 |
| 6200087 | Branch of Poison Creek | CR 7 | 54.2 | 00135 |
| 6200088 | Poison Creek | CR 7 | 47.9 | 00136 |
| 6200089 | Little Oil Creek | CR 133 | 77 | 00137 |
| 6200090 | Little Oil Creek | CR 133 | 59.6 | 00138 |
| 6200091 | Branch of Little Oil Cr | CR 34 | 78.8 | 00139 |
| 6200092 | MILL Creek | CR 245 | 66.6 | 00140 |
| 6200106 | Oil Creek | CR 41 | 83 | 00141 |
| 6200094 | Oil Creek | CR 247 | 86 | 00142 |
| 6200095 | Branch of Oil Creek | CR 121 | 63.7 | 00143 |
| 6200096 | Branch of Oil Creek | CR 121 | 92.7 | 00144 |
| 6200098 | Jubin Creek | CR 353 | 68.6 | 00146 |
| 6200099 | Middle Fork Anderson Rv | CR 217 | 65.4 | 00147 |
| 6200100 | Winding Branch | CR 447 | 42.8 | 00148 |
| 6200102 | Branch of Sulphur Fork | CR 20 | 97 | 00150 |
| 6200107 | East Deer Creek | CR 79 | 79.4 | 00151 |
| 6200108 | BRUSHY Fork | CR 78 | 98 | 00155 |
| 6200109 | BRUSHY Fork | CR 78 | 82.4 | 00156 |
| 6200033 | Jubin Creek | CR 278 | 59.9 | 00159 |
| 6200110 | Jubin Creek | CR 40 | 73.4 | 00160 |
| 6200111 | Crooks Hollow Creek | CR 29 | 97.5 | 00161 |

Table 1: Bridge Sufficiency Ratings**County Perry****County Number 62**

| NBI # | Features Intersected | Facility Carried | Sufficiency Rating | County Bridge # |
|--------------|-----------------------------|-------------------------|---------------------------|------------------------|
| 6200112 | Crooks Hollow Creek | CR 31 | 86.7 | 00162 |
| 6200101 | Winding Branch | CR 277 | 67.4 | 00163 |
| 6200076 | Maggitty Branch | CR 262 | 62.8 | 00164 |
| 6200002 | Windy Creek | Pestalozzi/16th St | 98.9 | 00170 |
| 6200115 | Windy Creek | Mozart St | 100 | 00171 |
| 6200113 | Windy Creek | Tell St | 99.8 | 00172 |
| 6200114 | Windy Creek | 19th St | 98.9 | 00173 |
| 6200174 | Unnamed Creek | 21st St | 72 | 00174 |
| 6200175 | Little Windy Creek | Dauby Ln | 100 | 00175 |

99 Total Bridges in County

Table 1: Bridge Sufficiency Ratings

| County | Pike | | | |
|----------------------|-----------------------------|-------------------------|---------------------------|------------------------|
| County Number | 63 | | | |
| NBI # | Features Intersected | Facility Carried | Sufficiency Rating | County Bridge # |
| 6300003 | HARBIN Creek | CR 975W | 76 | 00004 |
| 6300004 | HARBIN Creek | CR 900W | 62.3 | 00005 |
| 6300005 | HARBIN Creek | CR 625N | 92 | 00006 |
| 6300006 | HARBIN CREEK | CR 350N | 95 | 00007 |
| 6300007 | CONGER Creek | CR 775W | 92 | 00008 |
| 6300009 | Branch of HARBIN Creek | CR 900W | 96 | 00012 |
| 6300010 | Branch of HARBIN Creek | CR 850W | 96 | 00013 |
| 6300012 | Branch of HARBIN Creek | CR 875W | 83 | 00015 |
| 6300013 | Little CONGER Creek | CR 225N | 96 | 00016 |
| 6300014 | CONGER Creek | CR 350N | 84 | 00017 |
| 6300015 | Branch LITTLE CONGER Cr | CR 350N | 70 | 00018 |
| 6300016 | Little CONGER Creek | CR 350N | 97 | 00019 |
| 6300017 | Little CONGER Creek | CR 300N | 89 | 00020 |
| 6300018 | Branch LITTLE CONGER Cr | CR 300N | 87.5 | 00021 |
| 6300019 | CONGER Creek | CR 400W | 83.5 | 00022 |
| 6300020 | CONGER Creek | CR 500W | 83.5 | 00023 |
| 6300021 | Branch of CONGER Creek | CR 500W | 72.5 | 00024 |
| 6300024 | Branch of CONGER Creek | CR 400N | 67.2 | 00027 |
| 6300027 | PRIDES Creek | CR 300N | 97 | 00030 |
| 6300157 | PATOKA River | CR 500W | 57 | 00032 |
| 6300026 | ROBINSON Creek | CR 125S | 72.9 | 00033 |
| 6300029 | MUD Creek | CR 720N | 93.9 | 00035 |
| 6300030 | Branch of MUD Creek | CR 425E | 91 | 00036 |
| 6300031 | Branch of MUD Creek | CR 350E | 48 | 00037 |
| 6300032 | LICK Creek | CR 650N | 82.9 | 00038 |
| 6300033 | MUD Creek | CR 650N | 84.4 | 00039 |
| 6300034 | MUD Creek | CR 400E | 95 | 00040 |
| 6300161 | MUD Creek | CR 475N | 80 | 00041 |
| 6300036 | BEECH Creek | CR 550N | 97 | 00042 |
| 6300038 | Trib to WHITE River | CR 500N | 48.8 | 00045 |

Table 1: Bridge Sufficiency Ratings

| County | Pike | | | |
|----------------------|-----------------------------|-------------------------|---------------------------|------------------------|
| County Number | 63 | | | |
| NBI # | Features Intersected | Facility Carried | Sufficiency Rating | County Bridge # |
| 6300040 | FLAT Creek | CR 500E | 96.9 | 00048 |
| 6300041 | FLAT Creek | CR 500E | 92.9 | 00049 |
| 6300042 | BEAR Creek | CR 500N | 86 | 00054 |
| 6300043 | BEAR Creek | CR 550N | 85 | 00055 |
| 6300044 | FLAT CREEK | CR 50S | 54.1 | 00057 |
| 6300045 | FLAT CREEK | CR 250N | 89 | 00058 |
| 6300046 | FLAT Creek | CR 250N | 66.3 | 00059 |
| 6300047 | FLAT Creek | CR 700E | 96 | 00060 |
| 6300048 | Branch of FLAT Creek | CR 725E | 55.4 | 00061 |
| 6300049 | FLAT Creek | CR 800E | 56.3 | 00062 |
| 6300168 | BONE Creek | CR 175S | 95 | 00063 |
| 6300050 | FLAT Creek | CR 900E | 92 | 00064 |
| 6300051 | Branch of BONE Creek | CR 900E | 76.9 | 00065 |
| 6300052 | Branch of BONE Creek | CR 250S | 85.2 | 00066 |
| 6300053 | Branch of LICK Creek | CR 650E | 46.1 | 00067 |
| 6300162 | Branch of BIG Creek | CR 100S | 82.9 | 00073 |
| 6300058 | SUGAR Creek | CR 100S | 91 | 00074 |
| 6300163 | Branch of BARREN Ditch | CR 475S | 82.9 | 00078 |
| 6300060 | BARREN Ditch | CR 175E | 82 | 00079 |
| 6300061 | PATOKA RIVER | CR 300W | 22 | 00081 |
| 6300062 | Branch of FLAT Creek | CR 250W | 93 | 00082 |
| 6300064 | Branch of FLAT Creek | CR 125S | 60.5 | 00085 |
| 6300177 | FLAT CREEK | CR 350W | 63.4 | 00087 |
| 6300066 | FLAT Creek | DIVISION Rd | 97 | 00088 |
| 6300186 | Overflow From Mine Pit | MERIDIAN Rd | 78 | 00089 |
| 6300067 | BARREN Ditch | CR 375S | 87 | 00090 |
| 6300068 | South Fork PATOKA River | CR 525S | 27.5 | 00091 |
| 6300069 | HONEY Creek | CR 900S | 71.9 | 00096 |
| 6300070 | WHEELER Creek | CR 775S | 92 | 00098 |
| 6300071 | South Fork PATOKA River | CR 775S | 84.7 | 00100 |

Table 1: Bridge Sufficiency Ratings

| County | Pike | | | |
|----------------------|-----------------------------|-------------------------|---------------------------|------------------------|
| County Number | 63 | | | |
| NBI # | Features Intersected | Facility Carried | Sufficiency Rating | County Bridge # |
| 6300078 | ROUGH Creek | CR 1200S | 97 | 00114 |
| 6300079 | South Fork PATOKA River | CR 1200S | 97 | 00117 |
| 6300169 | South Fork PATOKA River | CR 225E | 67.5 | 00124 |
| 6300084 | ROUGH Creek | CR 925S | 90 | 00125 |
| 6300086 | South Fork PATOKA River | CR 300E | 78 | 00129 |
| 6300088 | Branch S Fk PATOKA River | CR 300E | 92.8 | 00132 |
| 6300089 | Branch S Fk PATOKA River | CR 300E | 61.5 | 00133 |
| 6300090 | Branch S Fk PATOKA River | CR 875S | 91 | 00134 |
| 6300091 | Trib S Fk PATOKA River | CR 900S | 87.5 | 00135 |
| 6300092 | Branch S Fk PATOKA River | CR 800S | 76.5 | 00136 |
| 6300093 | Trib S Fk PATOKA River | CR 950S | 96 | 00137 |
| 6300094 | Branch S Fk PATOKA River | CR 400E | 52 | 00138 |
| 6300095 | South Fork PATOKA River | CR 1100S | 96 | 00139 |
| 6300097 | BRANCH S FK PATOKA RIVER | CR 550E | 84.9 | 00143 |
| 6300098 | Branch S Fk PATOKA River | CR 500E | 19.8 | 00144 |
| 6300100 | PATOKA River | CR 350E | 17.4 | 00147 |
| 6300170 | Branch of PATOKA River | CR 425S | 53.5 | 00149 |
| 6300101 | PATOKA River | CR 650E | 30 | 00150 |
| 6300102 | Branch of PATOKA River | CR 325S | 79.9 | 00151 |
| 6300103 | ROCK Creek | CR 725S | 95 | 00154 |
| 6300104 | PATOKA River | CR 550S | 95 | 00156 |
| 6300164 | Branch of SUGAR Creek | CR 1200S | 97 | 00158 |
| 6300105 | Branch of SUGAR Creek | CR 1250S | 85.7 | 00159 |
| 6300107 | CUP Creek | CR 950E | 84.5 | 00161 |
| 6300159 | HAT Creek | CR 50E | 96 | 00165 |
| 6300109 | BEADENS Creek | CR 775E | 94 | 00168 |
| 6300110 | CUP Creek | CR 625S | 20 | 00169 |
| 6300111 | LITTLE FLAT CREEK | CR 200N | 95 | 00172 |
| 6300165 | Little FLAT Creek | CR 1100E | 95 | 00173 |
| 6300112 | FLAT Creek | CR 175N | 61.3 | 00174 |

Table 1: Bridge Sufficiency Ratings

| County | Pike | | | |
|----------------------|-----------------------------|-------------------------|---------------------------|------------------------|
| County Number | 63 | | | |
| NBI # | Features Intersected | Facility Carried | Sufficiency Rating | County Bridge # |
| 6300113 | FLAT Creek | CR 125W | 46.2 | 00175 |
| 6300114 | SUGAR Creek | CR 150S | 63.3 | 00177 |
| 6300166 | Branch of CUP Creek | CR 800E | 96 | 00195 |
| 6300117 | Branch of CUP Creek | OLD SR 64 | 89.8 | 00196 |
| 6300118 | CUP Creek | OLD SR 64 | 88.3 | 00197 |
| 6300119 | SULPHUR SPRINGS | CR 1100E | 96 | 00220 |
| 6300167 | Branch of SULPHUR SPRING | CR 1100E | 95 | 00221 |
| 6300120 | Branch S Fk PATOKA River | CR 525S | 96 | 00229 |
| 6300121 | Branch of MUD Creek | CR 475N | 96 | 00231 |
| 6300124 | Branch of PATOKA River | CR 125S | 71.9 | 00242 |
| 6300160 | South Fork PATOKA River | CR 325W | 20 | 00246 |
| 6300125 | Branch of BIG Creek | CR 625W | 93 | 00267 |
| 6300126 | Branch LITTLE CONGER Cr | CR 650W | 67.9 | 00268 |
| 6300128 | CONGER Creek | CR 700W | 90.9 | 00270 |
| 6300175 | FLAT Creek | CR 200S | 79 | 00276 |
| 6300133 | PRIDES CREEK | ILLINIOS STREET | 95 | 00280 |
| 6300142 | LICK Creek | CR 200E | 97 | 00294 |
| 6300143 | PRIDES Creek | CR 600N | 45.2 | 00295 |
| 6300179 | PRIDES CREEK | OLD SR 56 | 28.9 | 00297 |
| 6300187 | PATOKA RIVER | MERIDIAN ROAD | 0 | 00298 |

110 Total Bridges in County

Table 1: Bridge Sufficiency Ratings

| County | Porter | | | |
|----------------------|-----------------------------|-------------------------|---------------------------|------------------------|
| County Number | 64 | | | |
| NBI # | Features Intersected | Facility Carried | Sufficiency Rating | County Bridge # |
| 6400001 | HUTTON DITCH | DIVISION ROAD | 55.2 | 00001 |
| 6400002 | HUTTON DITCH | CR 100S | 75.9 | 00002 |
| 6400003 | KOSELKI DITCH | CR 100S | 86.9 | 00003 |
| 6400004 | KOSELKI DITCH | CR 200S | 81.5 | 00004 |
| 6400005 | HUTTON DITCH | CR 200S | 81.5 | 00005 |
| 6400007 | SLOCUM DITCH | CR 500S | 71.3 | 00007 |
| 6400008 | GREIGER DITCH | CR 500S | 56.3 | 00008 |
| 6400010 | AHLGRIM DITCH | CR 300S | 61 | 00010 |
| 6400011 | KOSELKI DITCH | CR 300S | 73.9 | 00011 |
| 6400012 | CROOKED CREEK | CR 300S | 50.2 | 00012 |
| 6400013 | KOSELKI DITCH | CR 500S | 94.5 | 00014 |
| 6400014 | REEVES DITCH | CR 600S | 50.2 | 00015 |
| 6400015 | KOSELKI DITCH | CR 450E | 75 | 00016 |
| 6400016 | CROOKED CREEK | CR 400S | 64.9 | 00017 |
| 6400017 | KOSELKI DITCH | CR 400S | 72.4 | 00018 |
| 6400018 | AHLGRIM DITCH | CR 400S | 43.2 | 00019 |
| 6400019 | KOSELKI DITCH | CR 600S | 88.9 | 00020 |
| 6400020 | AHLGRIM DITCH | CR 150E | 94.4 | 00021 |
| 6400021 | KANKAKEE RIVER | CR 500E | 24.1 | 00023 |
| 6400023 | HEINHOLD DITCH | CR 900S | 74.3 | 00025 |
| 6400024 | REEVES DITCH | CR 600E | 91.5 | 00026 |
| 6400026 | COOK DITCH | CR 500E | 65.3 | 00028 |
| 6400027 | REEVES DITCH | CR 500E | 71.8 | 00029 |
| 6400028 | REEVES DITCH | CR 325E | 91.5 | 00035 |
| 6400029 | HEINHOLD DITCH | CR 275E | 100 | 00037 |
| 6400030 | HEINHOLD DITCH | CR 1000S | 76 | 00039 |
| 6400031 | REEVES DITCH | CR 1000S | 79.5 | 00040 |
| 6400032 | KOSELKI DITCH | CR 700S | 86 | 00044 |
| 6400033 | SANDY HOOK DITCH | CR 900S | 54.6 | 00048 |
| 6400034 | PHILLIPS DITCH | CR 900S | 81.1 | 00049 |

Table 1: Bridge Sufficiency Ratings

| County | Porter | | | | |
|---------------|-------------------------|------------------|--------------------|-----------------|--|
| County Number | 64 | | | | |
| NBI # | Features Intersected | Facility Carried | Sufficiency Rating | County Bridge # | |
| 6400035 | CORNELL DITCH | CR 900S | 41 | 00050 | |
| 6400118 | BREYFOGEL DITCH | CR 900S | 44.8 | 00051 | |
| 6400036 | PLEASANT TOWNSHIP DITCH | CR 1050S | 75 | 00056 | |
| 6400037 | KANKAKEE RIVER | CR 50W | 79.4 | 00058 | |
| 6400119 | HEINHOLD DITCH | CR 50E | 92 | 00059 | |
| 6400039 | PLEASANT TOWNSHIP DITCH | CR 50E | 70.4 | 00060 | |
| 6400040 | BREYFOGEL DITCH | CR 625W | 52 | 00061 | |
| 6400041 | KANKAKEE RIVER | CR 625W | 66.3 | 00062 | |
| 6400042 | COBBS CREEK | CR 1000S | 61.6 | 00063 | |
| 6400044 | PHILLIPS DITCH | CR 250W | 38.8 | 00066 | |
| 6400045 | KANKAKEE RIVER | CR 250W | 87.2 | 00067 | |
| 6400046 | JONES DITCH | SMOKE ROAD | 51.5 | 00068 | |
| 6400047 | SANDY HOOK DITCH | SMOKE ROAD | 65 | 00069 | |
| 6400048 | SANDY HOOK DITCH | CR 50W | 75.9 | 00072 | |
| 6400049 | COBB DITCH | CR 50W | 80.5 | 00073 | |
| 6400050 | PHILLIPS DITCH | CR 700S | 98 | 00074 | |
| 6400051 | COBB DITCH | CR 600S | 73.4 | 00075 | |
| 6400052 | JONES DITCH | CR 600S | 64.5 | 00076 | |
| 6400053 | SANDY HOOK DITCH | CR 600S | 81.2 | 00077 | |
| 6400055 | CORNELL DITCH | CR 750S | 67.6 | 00079 | |
| 6400056 | CORNELL DITCH | CR 300W | 75.9 | 00080 | |
| 6400057 | COBBS CREEK | CR 900S | 78.2 | 00081 | |
| 6400120 | BRANCH OF COBBS CREEK | CR 900S | 94.7 | 00082 | |
| 6400058 | BRANCH OF COBBS CREEK | CR 800S | 58 | 00084 | |
| 6400059 | JONES DITCH | CR 450S | 69.1 | 00086 | |
| 6400060 | COBB DITCH | CR 450S | 82.4 | 00087 | |
| 6400061 | CORNELL DITCH | CR 600W | 78.9 | 00090 | |
| 6400159 | HALL CREEK | CR 100W | 0 | 00093 | |
| 6400064 | LUDINGTON DITCH | CR 300S | 50 | 00095 | |
| 6400158 | SALT CREEK | CR 250W | 0 | 00096 | |

Table 1: Bridge Sufficiency Ratings

| County | Porter | | | |
|----------------------|-----------------------------|-------------------------|---------------------------|------------------------|
| County Number | 64 | | | |
| NBI # | Features Intersected | Facility Carried | Sufficiency Rating | County Bridge # |
| 6400066 | SALT CREEK | CR 500N | 95.7 | 00097 |
| 6400067 | SALT CREEK | CR 600N | 79.3 | 00098 |
| 6400068 | SALT CREEK | CR 400N | 59.9 | 00099 |
| 6400069 | HUTTON DITCH | CR 150N | 68.9 | 00104 |
| 6400071 | CROOKED CREEK | CR 600E | 86 | 00110 |
| 6400072 | CROOKED CREEK | CR 400N | 70.3 | 00111 |
| 6400073 | CROOKED CREEK | CR 400N | 74.1 | 00112 |
| 6400074 | HUTTON DITCH | CR 200N | 76.9 | 00114 |
| 6400075 | BRANCH OF KEMPER DITCH | CR 1275N | 66.9 | 00118 |
| 6400076 | BRANCH OF KEMPER DITCH | CR 700E | 66.5 | 00119 |
| 6400077 | BRANCH OF KEMPER DITCH | CR 700E | 74.2 | 00120 |
| 6400078 | KOSELKE DITCH | MANDER ROAD | 79 | 00121 |
| 6400079 | BRANCH OF DAMON RUN | CR 900N | 77.2 | 00122 |
| 6400080 | COFFEE CREEK | CR 1050N | 96.4 | 00123 |
| 6400081 | SALT CREEK | CR 875N | 78.5 | 00124 |
| 6400082 | SQUIRREL CREEK | CR 875N | 97.3 | 00125 |
| 6400083 | SALT CREEK | CR 700N | 6 | 00126 |
| 6400156 | WILLOW CREEK | LUTE ROAD | 0 | 00127 |
| 6400085 | COFFEE CREEK | CR 1100N | 52.6 | 00130 |
| 6400086 | DAMON RUN | CR 200W | 50.7 | 00131 |
| 6400087 | SALT CREEK | CR 200W | 67.3 | 00132 |
| 6400088 | SALT CREEK | OLD PORTER ROAD | 73.8 | 00135 |
| 6400089 | LITTLE CALUMET RIVER | INDIAN BOUNDARY RD | 65.3 | 00137 |
| 6400122 | LITTLE CALUMET RIVER | CALUMET ROAD | 94.3 | 00148 |
| 6400090 | LITTLE CALUMET RIVER | WAVERLY ROAD | 50.7 | 00149 |
| 6400091 | LITTLE CALUMET RIVER | MINERAL SPRING | 39.3 | 00150 |
| 6400092 | LITTLE CALUMET RIVER | WAGNER ROAD | 99.7 | 00152 |
| 6400093 | COFFEE CREEK | PORTER AVENUE | 38.8 | 00156 |
| 6400095 | LITTLE CALUMET RIVER | CR 600E | 34.8 | 00165 |
| 6400096 | LITTLE CALUMET RIVER | CR 450E | 94.4 | 00166 |

Table 1: Bridge Sufficiency Ratings

| County | Porter | | | |
|----------------------|-----------------------------|-------------------------|---------------------------|------------------------|
| County Number | 64 | | | |
| NBI # | Features Intersected | Facility Carried | Sufficiency Rating | County Bridge # |
| 6400097 | LITTLE CALUMET RIVER | CR 1300N | 77.9 | 00167 |
| 6400098 | LITTLE CALUMET RIVER | CR 250E | 52.6 | 00168 |
| 6400123 | SALT CREEK | JOLIET ROAD | 76.3 | 00171 |
| 6400100 | CORNELL DITCH | CR 400W | 75.9 | 00173 |
| 6400101 | CORNELL DITCH | CR 450W | 92.5 | 00174 |
| 6400102 | LUDINGTON DITCH | CR 350W | 20.7 | 00175 |
| 6400103 | KOSELKE DITCH | CR 350E | 59.2 | 00179 |
| 6400125 | CSX RAILROAD | CR 600N | 97.4 | 00189 |
| 6400105 | LAKE LOUISE | SHOREWOOD DRIVE | 84.1 | 00208 |
| 6400117 | CONRAIL, NY/ST. LOUIS RR | CR 475W | 83.5 | 00210 |
| 6400126 | COFFEE CREEK | CALUMET ROAD | 92.4 | 00211 |
| 6400131 | PORTAGE AVENUE | CRISMAN ROAD | 79.2 | 00271 |
| 6400132 | CSX RAILROAD | CRISMAN ROAD | 79.2 | 00272 |
| 6400133 | CONRAIL RAILROAD | CRISMAN ROAD | 80.2 | 00273 |
| 6400141 | HUTTON DITCH | CR 400N | 79.1 | 00274 |
| 6400144 | PEPPER CREEK | CR 500N | 80.8 | 00277 |
| 6400150 | CORNELL DITCH | OLD FAITHFUL DRIVE | 90.2 | 00281 |
| 6400151 | GARDEN TERRACE DITCH | MEADOWBROOK DRIV | 89.2 | 00282 |
| 6400152 | COFFEE CREEK | RAIL ROAD | 96.9 | 00283 |
| 6400153 | SAND CREEK | LOST TREE DRIVE | 89.5 | 00284 |
| 6400155 | BROWN DITCH | CALUMET TRAIL | 79 | 00286 |
| 6400116 | SALT CREEK | WEST STREET | 66.4 | 01001 |
| 6400108 | COFFEE CREEK | MORGAN AVENUE | 80.9 | 01002 |
| 6400109 | COFFEE CREEK | INDIAN BOUNDARY RD | 80.5 | 01003 |
| 6400110 | WILLOW CREEK | STONE AVENUE | 95.3 | 01004 |
| 6400111 | WILLOW CREEK | MULBERRY AVENUE | 59.3 | 01005 |
| 6400112 | WILLOW CREEK | EVERGREENS STREET | 15.6 | 01006 |
| 6400113 | WILLOW CREEK | CENTRAL AVENUE | 75.6 | 01007 |
| 6400114 | WILLOW CREEK | CLEM ROAD | 67.6 | 01008 |
| 6400115 | SALT CREEK | LENBURG ROAD | 69.8 | 01009 |

Table 1: Bridge Sufficiency Ratings

County Porter

County Number 64

| NBI # | Features Intersected | Facility Carried | Sufficiency Rating | County Bridge # |
|--------------|-----------------------------|-------------------------|---------------------------|------------------------|
| 6400127 | CSX RAILROAD | JOLIET ROAD | 56 | 01010 |
| 6400128 | GRAND TRUNK & WESTERN RR | CAMPBELL AVENUE | 88.4 | 01011 |
| 6400129 | LITTLE CALUMET RIVER | HOWE ROAD | 85.1 | 01012 |
| 6400134 | CSX RAILROAD | CALUMET AVENUE | 89.8 | 01014 |
| 6430466 | US-12 & 2 RAILROADS | MIDWEST STEEL HWY | 97.2 | 01016 |
| 6400157 | ROBBINS DITCH | JOSEPH AVENUE | 88.5 | 01017 |

126 Total Bridges in County

Table 1: Bridge Sufficiency Ratings

| County | Posey | | | | |
|----------------------|-----------------------------|-------------------------|---------------------------|------------------------|--|
| County Number | 65 | | | | |
| NBI # | Features Intersected | Facility Carried | Sufficiency Rating | County Bridge # | |
| 6500008 | Branch of Black River | Continental Camp | 65.1 | 00008 | |
| 6500114 | Hawthorne Creek | Old Sand Rd | 81 | 00011 | |
| 6500291 | Unnamed Ditch | Wilsey Rd | 79.6 | 00012 | |
| 6500044 | Big Creek | Raben Rd | 22.9 | 00013 | |
| 6500292 | Unnamed Ditch | Wisley Rd | 90.6 | 00014 | |
| 6500048 | Branch of Whipple Ditch | Whipple Creek Rd | 79.7 | 00015 | |
| 6500051 | Whipple Ditch | Farm Bureau Rd | 79.7 | 00018 | |
| 6500038 | Indian Creek | Base Rd | 94.5 | 00019 | |
| 6500040 | Big Creek | Copperline Rd | 88 | 00020 | |
| 6500029 | McFadden Creek | Lamont Rd | 89.7 | 00021 | |
| 6500037 | Indian Creek | W Copper Line Rd | 76.5 | 00023 | |
| 6500117 | Lake Drain | Curtis Rd | 89 | 00024 | |
| 6500041 | Big Creek | Savah Rd | 98.8 | 00027 | |
| 6500294 | Whipple Ditch | Upton Rd | 83.4 | 00029 | |
| 6500295 | Branch of Pitcher Creek | Mackey Ferry Rd | 45.6 | 00032 | |
| 6500219 | Levy Slough | Bonebank Rd | 91.5 | 00044 | |
| 6500220 | Levy Slough | Raben Rd | 97 | 00046 | |
| 6500222 | Branch of Wabash River | Slim Pond Rd | 48.2 | 00049 | |
| 6500090 | Harmony Creek | Griffin Rd | 88.8 | 00050 | |
| 6500208 | Branch of Old Channel | Griffin Rd | 85.4 | 00051 | |
| 6500296 | Branch of Black River | Wheeler Rd | 84 | 00052 | |
| 6500006 | Black River | Griffin Rd | 25.2 | 00053 | |
| 6500297 | Branch of Old Channel | Griffin Rd | 86 | 00054 | |
| 6500198 | Black River | Eastville Rd | 37.4 | 00058 | |
| 6500002 | Black River | Shotgun Ln | 39 | 00059 | |
| 6500193 | Black River | Pumpkin Run Rd | 89 | 00060 | |
| 6500194 | Black River | Reynolds Rd | 73.5 | 00061 | |
| 6500199 | Branch of Black River | Barrett Switch Rd | 31 | 00064 | |
| 6500201 | Branch of Black River | Wilsey Rd | 87 | 00065 | |
| 6500200 | Black River | Wilsey Rd | 16.7 | 00066 | |

Table 1: Bridge Sufficiency Ratings

| County | Posey | | | |
|----------------------|-----------------------------|-------------------------|---------------------------|------------------------|
| County Number | 65 | | | |
| NBI # | Features Intersected | Facility Carried | Sufficiency Rating | County Bridge # |
| 6500196 | Black River | Black Chapel Rd | 83.9 | 00069 |
| 6500185 | Branch of Black River | Ramsey Rd | 89 | 00070 |
| 6500205 | Branch of Black River | Overton Rd | 85 | 00073 |
| 6500192 | Branch of Caney Creek | High School Rd | 77.1 | 00074 |
| 6500298 | Harmony Creek | Harmny-Sprngfld Rd | 89.7 | 00078 |
| 6500088 | Harmony Creek | Bailey Rd | 89 | 00079 |
| 6500068 | McAdoo Creek | Hidbrader Rd | 91 | 00081 |
| 6500073 | McAdoo Creek | Harmony Twp. Rd | 90 | 00083 |
| 6500098 | Long Run | Harmony Twp. Rd | 78.9 | 00085 |
| 6500099 | Branch of McAdoo Creek | Williams Rd | 96 | 00089 |
| 6500247 | Big Creek | Pfeiffer Rd | 21.2 | 00091 |
| 6500100 | McAdoo Creek | Springfield Rd | 46.2 | 00095 |
| 6500031 | Olive Creek | Stevens Rd | 89 | 00097 |
| 6500107 | Branch of Big Creek | Johnson Rd | 99 | 00101 |
| 6500118 | Olive Creek | Johnson Rd | 81.2 | 00102 |
| 6500112 | HA Brook | Smith School Rd | 55.7 | 00103 |
| 6500113 | Brook Creek | French Rd | 73.2 | 00104 |
| 6500039 | Indian Creek | Rippy Rd | 87.5 | 00105 |
| 6500030 | Olive Creek | Copper Line Rd | 88 | 00106 |
| 6500015 | Branch of McFadden Creek | Gun Club Rd | 91.5 | 00110 |
| 6500172 | McFadden Creek | Gun Club Rd | 84.2 | 00111 |
| 6500103 | Big Creek | Oliver Rd | 97 | 00112 |
| 6500016 | McFadden Creek | Indian Mounds Rd | 83 | 00115 |
| 6500012 | Branch of Big Creek | Bufkin Springfield | 89 | 00117 |
| 6500025 | McFadden Creek | Leonard Rd | 86.9 | 00119 |
| 6500032 | Branch of McFadden Creek | Tile Factory Rd | 75.9 | 00132 |
| 6500259 | Big Creek | Showers Rd | 89.9 | 00135 |
| 6500265 | Barr Creek | St. Wendel Rd | 86 | 00136 |
| 6500264 | Big Creek | Frank Emge Rd | 92 | 00137 |
| 6500266 | Barr Creek | Frank Emge Rd | 92.5 | 00138 |

Table 1: Bridge Sufficiency Ratings**County Posey****County Number 65**

| NBI # | Features Intersected | Facility Carried | Sufficiency Rating | County Bridge # |
|--------------|-----------------------------|-------------------------|---------------------------|------------------------|
| 6500267 | Barr Creek | County Line Rd | 92 | 00139 |
| 6500277 | Branch of Black River | Powell Rd | 94.5 | 00141 |
| 6500181 | Branch of Black River | Up. Poseyville Rd | 96 | 00143 |
| 6500190 | Caney Creek | Scherer Rd | 83.2 | 00145 |
| 6500299 | Branch of Black River | Robb Rd | 69.7 | 00146 |
| 6500186 | Branch of Black River | Stewartsville Rd | 75.7 | 00147 |
| 6500183 | Black River | Knowles Rd | 38.5 | 00148 |
| 6500184 | Black River | Mulkey Black Rd | 68.7 | 00149 |
| 6500274 | Black River | N. Barn Rd | 93 | 00150 |
| 6500273 | Branch of Black River | Country Cross Rd | 87.5 | 00151 |
| 6500272 | Black River | Country Cross Rd | 94.5 | 00152 |
| 6500271 | Branch of Black River | Keuhn Rd | 88.5 | 00154 |
| 6500234 | Branch of Big Creek | Stierley Rd | 85.4 | 00156 |
| 6500240 | Branch of Big Creek | Stierley Rd | 78.9 | 00157 |
| 6500149 | Little Creek | Caborn Rd | 49.4 | 00159 |
| 6500239 | Branch of Big Creek | Peters Rd | 72.7 | 00160 |
| 6500307 | Branch of Little Creek | Boberg Rd | 88 | 00161 |
| 6500237 | Big Creek | Huey Rd | 92.5 | 00162 |
| 6500238 | Branch of Big Creek | Huey Rd | 55.1 | 00163 |
| 6500075 | Lick Creek | Haines Rd | 86 | 00164 |
| 6500308 | Branch of Little Creek | Caborn Rd | 89 | 00165 |
| 6500243 | Branch of Neu Creek | Boberg Rd | 82.9 | 00166 |
| 6500189 | Caney Creek | High School Rd | 76.5 | 00169 |
| 6500188 | Caney Creek | Wilson Switch Rd | 68.5 | 00170 |
| 6500245 | Neu Creek | St Phillip Rd | 95.9 | 00172 |
| 6500078 | Branch of Lick Creek | Metz Rd | 92.5 | 00174 |
| 6500233 | Big Creek | Haines Rd | 89.9 | 00177 |
| 6500231 | Branch of Big Creek | Schmitt Rd | 90.5 | 00178 |
| 6500229 | Branch of Big Creek | Blake Rd | 90 | 00179 |
| 6500280 | Branch of Caney Creek | Wagon Wheel Rd | 90.5 | 00183 |

Table 1: Bridge Sufficiency Ratings

| County | Posey | | | |
|----------------------|-----------------------------|-------------------------|---------------------------|------------------------|
| County Number | 65 | | | |
| NBI # | Features Intersected | Facility Carried | Sufficiency Rating | County Bridge # |
| 6500278 | Caney Creek | Lane Rd | 46.3 | 00187 |
| 6500282 | Big Creek | John Will Rd | 92.5 | 00189 |
| 6500236 | Neu Creek | Vienna Rd | 55.2 | 00190 |
| 6500072 | Lick Creek | Springfield Rd | 89.1 | 00192 |
| 6500249 | Neu Creek | E Copperline Rd | 89.9 | 00194 |
| 6500321 | Little Creek | Upper Mt Vernon Rd | 30.2 | 00195 |
| 6500145 | Little Creek | Ford Rd | 81.4 | 00196 |
| 6500152 | Branch of Little Fork Cr | Upper Mt Vernon Rd | 69 | 00197 |
| 6500139 | Neu Creek | Ford Rd | 87 | 00199 |
| 6500251 | Little Creek | John Mills Rd | 25 | 00202 |
| 6500104 | Branch of Little Creek | John Mills Rd | 95 | 00203 |
| 6500174 | Branch of McFadden Creek | Nation Rd | 89 | 00204 |
| 6500134 | Wolf Creek | St Phillips Rd | 92.9 | 00205 |
| 6500130 | Wolf Creek | County Line Rd | 70.1 | 00207 |
| 6500163 | Wolf Creek | Wildeman Rd | 56.1 | 00211 |
| 6500164 | Little Creek | Wildeman Rd | 91.5 | 00212 |
| 6500162 | Wolf Creek | Wolf Rd | 91.5 | 00216 |
| 6500146 | Branch of Little Creek | Upper Meinshein Rd | 81.7 | 00217 |
| 6500159 | McFadden Creek | Layer Rd | 85.5 | 00221 |
| 6500156 | Branch of Little Creek | Copperline Rd | 91.5 | 00223 |
| 6500157 | Little Creek | Copperline Rd | 91.5 | 00224 |
| 6500253 | Branch of Little Creek | Meier Rd | 92 | 00225 |
| 6500168 | Neu Creek | Upper Mt Vernon Rd | 75.7 | 00226 |
| 6500165 | Little Creek | Upper Mt Vernon Rd | 97 | 00227 |
| 6500126 | Little Creek | St Phillips Rd | 96.9 | 00229 |
| 6500148 | Castleberry Creek | Darnell School Rd | 89 | 00232 |
| 6500144 | Castleberry Creek | Ford Rd | 95 | 00233 |
| 6500147 | Castleberry Creek | Meinschein Rd | 89 | 00234 |
| 6500137 | Cypress Ditch | Lower Mt Vernon Rd | 62.2 | 00236 |
| 6500143 | Cypress Slough | Lower Mt Vernon Rd | 96 | 00238 |

Table 1: Bridge Sufficiency Ratings

| County | | Posey | | |
|----------------------|-----------------------------|-------------------------|---------------------------|------------------------|
| County Number | | 65 | | |
| NBI # | Features Intersected | Facility Carried | Sufficiency Rating | County Bridge # |
| 6500300 | McFadden Creek | Old State Rd 62 | 36 | 00239 |
| 6500323 | | | 0 | 00240 |
| 6500132 | Branch of Bayou Creek | Broadway Ave | 83.2 | 00243 |
| 6500050 | Whipple Ditch | Raben Rd | 91.5 | 00260 |
| 6500052 | Whipple Ditch | Whipple Creek Rd | 81.4 | 00261 |
| 6500206 | Branch of Old Channel | Stone Rd | 76.7 | 00282 |
| 6500003 | Branch of Black River | Wisley Rd | 37.8 | 00283 |
| 6500154 | Dixon Lewis Ditch | Allison Ln | 54.4 | 00287 |
| 6500116 | Alexander Creek | Bundy Rd | 75.7 | 00290 |
| 6500187 | Branch of Black River | New Harmony Rd | 86 | 00304 |
| 6500062 | Branch of McAdoo Creek | Romaine Rd | 83 | 00309 |
| 6500263 | Big Creek | Watertank Rd | 63.6 | 00313 |
| 6500230 | Big Creek | Blake Rd | 99.9 | 00315 |
| 6500082 | Branch of Caney Creek | CR 500N | 83.7 | 00316 |
| 6500241 | Branch of Neu Creek | Boberg Rd | 83 | 00317 |
| 6500301 | Goad Brook | Smith School Rd E | 97 | 00320 |
| 6500101 | McAdoo Creek | Oliver-Sprngfld Rd | 87.4 | 00322 |
| 6500256 | Branch of Neu Creek | Hoener Rd | 77.4 | 00328 |
| 6500158 | Branch of McFadden Creek | Nation Rd | 90.5 | 00334 |
| 6500167 | Branch of McFadden Creek | Gun Club Rd | 92 | 00336 |
| 6500177 | Dixon and Lewis Ditch | Lower Mt Vernon Rd | 82 | 00339 |
| 6500287 | Local Railroad | Lower Mt Vernon Rd | 84 | 00341 |
| 6500303 | Branch of McFadden Creek | Benthall Rd | 97 | 00342 |
| 6500305 | Pitcher Creek | Raben Rd | 83 | 00349 |
| 6500289 | CSX Railroad | Mulberry St | 53.6 | 00351 |
| 6500322 | Cypress Slough | Caborn Rd | 38.9 | 00352 |
| 6500309 | Branch of McFadden Creek | Nation Rd | 97 | 00353 |
| 6500315 | McAdoo Creek | Bishop Rd | 24.7 | 00354 |
| 6500320 | Green Valley Dr | Lower Mt Vernon Rd | 87.5 | 00355 |

149 Total Bridges in County

Table 1: Bridge Sufficiency Ratings**County Pulaski****County Number 66**

| NBI # | Features Intersected | Facility Carried | Sufficiency Rating | County Bridge # |
|--------------|-----------------------------|-------------------------|---------------------------|------------------------|
| 6600003 | BIG MONON DITCH | CR 1100W | 90.5 | 00004 |
| 6600004 | BIG MONON DITCH | CR 800S | 97 | 00005 |
| 6600005 | BIG MONON DITCH | CR 900S | 100 | 00006 |
| 6600006 | HILL DITCH | CR 800S | 79.9 | 00008 |
| 6600007 | HILL DITCH | CR 1600W | 83 | 00009 |
| 6600008 | BIG MONON DITCH | CR 500S | 75.4 | 00013 |
| 6600009 | PELSEY DITCH | CR 1275W | 67 | 00014 |
| 6600011 | BIG MONON DITCH | CR 600S | 99 | 00016 |
| 6600012 | BIG MONON DITCH | CR 200S | 99 | 00021 |
| 6600014 | MOSLEY DITCH | CR 1450W | 89.5 | 00023 |
| 6600015 | BIG MONON DITCH | CR 300S | 94.5 | 00024 |
| 6600017 | LINCOLN DITCH | CR 100S | 97 | 00026 |
| 6600018 | BIG MONON DITCH | CR 100S | 81 | 00027 |
| 6600019 | ANTRIM DITCH | CR 100S | 100 | 00028 |
| 6600023 | ANTRIM DITCH | CR 175N | 79.5 | 00036 |
| 6600024 | ANTRIM DITCH | CR 100N | 86 | 00037 |
| 6600026 | BIG MONON DITCH | CR 1100W | 100 | 00041 |
| 6600027 | ANTRIM DITCH | CR 1550W | 100 | 00044 |
| 6600028 | ANTRIM DITCH | CR 300N | 62.5 | 00045 |
| 6600037 | BIG MONON DITCH | CR 1000S | 100 | 00062 |
| 6600038 | WELTZIN DITCH | CR 700W | 67.7 | 00066 |
| 6600039 | WELTZIN DITCH | CR 550W | 100 | 00067 |
| 6600051 | BUDD FISHER DITCH | CR 500S | 91.5 | 00092 |
| 6600052 | BUDD FISHER DITCH | CR 500W | 95 | 00093 |
| 6600053 | BUDD FISHER DITCH | CR 600W | 96.2 | 00094 |
| 6600064 | BIG MONON DITCH | CR 100N | 99 | 00117 |
| 6600065 | BIG MONON DITCH | CR 200N | 88.2 | 00118 |
| 6600066 | BIG MONON DITCH | CR 1000W | 100 | 00119 |
| 6600067 | BIG MONON DITCH | CR 300N | 100 | 00120 |
| 6600075 | THOMPSON DITCH | CR 600W | 57.7 | 00142 |

Table 1: Bridge Sufficiency Ratings**County Pulaski****County Number 66**

| NBI # | Features Intersected | Facility Carried | Sufficiency Rating | County Bridge # |
|--------------|-----------------------------|-------------------------|---------------------------|------------------------|
| 6600076 | BOGUS RUN | CR 700N | 66 | 00154 |
| 6600078 | INDIAN CREEK | CR 475W | 85 | 00157 |
| 6600079 | TIPPECANOE RIVER | CR 825S | 99.9 | 00158 |
| 6600081 | AGNEW DITCH | CR 400S | 96 | 00160 |
| 6600082 | AGNEW DITCH | CR 225W | 93.5 | 00161 |
| 6600085 | INDIAN CREEK | CR 325W | 85 | 00165 |
| 6600086 | INDIAN CREEK | CR 200W | 98 | 00166 |
| 6600089 | INDIAN CREEK | CR 1000S | 91.5 | 00169 |
| 6600092 | INDIAN CREEK | CR 1000S | 89 | 00172 |
| 6600093 | INDIAN CREEK | BASE LINE RD | 98 | 00173 |
| 6600094 | MUD CREEK | CR 100W | 100 | 00178 |
| 6600097 | TIPPECANOE RIVER | FRANCESVILLE RD | 88.3 | 00183 |
| 6600098 | MUD CREEK | CR 150W | 96 | 00185 |
| 6600103 | AGNEW DITCH | CR 135S | 98 | 00191 |
| 6600105 | MILL CREEK | CR 100E | 59.2 | 00195 |
| 6600106 | TIPPECANOE RIVER | CR 75E | 17 | 00196 |
| 6600107 | TIPPECANOE RIVER | WASHINGTON ST | 98.6 | 00207 |
| 6600110 | BOGUS RUN | CR 650N | 94.9 | 00213 |
| 6600114 | INDIAN CREEK | CR 300E | 98 | 00221 |
| 6600115 | INDIAN CREEK | CR 200E | 84 | 00222 |
| 6600116 | INDIAN CREEK | CR 400E | 97 | 00223 |
| 6600117 | GRASSY CREEK | CR 500E | 98 | 00224 |
| 6600118 | INDIAN CREEK | CR 500E | 87 | 00225 |
| 6600119 | INDIAN CREEK | CR 600E | 97 | 00227 |
| 6600121 | GRASSY CREEK | CR 600E | 85 | 00229 |
| 6600128 | MILL CREEK | CR 625E | 98 | 00241 |
| 6600129 | MILL CREEK | CR 700E | 98 | 00242 |
| 6600130 | MILL CREEK | CR 175E | 97 | 00244 |
| 6600132 | MILL CREEK | CR 225E | 93 | 00246 |
| 6600133 | LITTLE MILL CREEK | CR 150S | 84 | 00247 |

Table 1: Bridge Sufficiency Ratings

County Pulaski

County Number 66

| NBI # | Features Intersected | Facility Carried | Sufficiency Rating | County Bridge # |
|--------------|-----------------------------|-------------------------|---------------------------|------------------------|
| 6600159 | MILL CREEK | CR 350S | 100 | 00248 |
| 6600135 | MILL CREEK | CR 250S | 59.5 | 00249 |
| 6600136 | MILL CREEK | CR 450E | 83 | 00250 |
| 6600137 | MILL CREEK | CR 315E | 65 | 00251 |
| 6600138 | LITTLE MILL CREEK | CR 300E | 84 | 00252 |
| 6600139 | LITTLE MILL CREEK | CR 125S | 69 | 00253 |
| 6600143 | MILL CREEK | CR 400E | 86 | 00257 |
| 6600144 | LITTLE MILL CREEK | CR 400E | 95 | 00258 |
| 6600145 | TIPPECANOE RIVER | CR 250N | 72.8 | 00268 |
| 6600149 | TIPPECANOE RIVER | CR 200E | 96.4 | 00282 |
| 6600150 | BARTEE DITCH | CR 125E | 86.9 | 00283 |
| 6600152 | TIPPECANOE RIVER | CR 625E | 47.3 | 00291 |
| 6600153 | OVERFLOW DITCH | CR 625E | 85.6 | 00292 |
| 6600158 | SWINGLE DITCH | CR 850S | 78.7 | 00313 |

74 Total Bridges in County

Table 1: Bridge Sufficiency Ratings

| County Putnam | | | | |
|-------------------------|-----------------------------|-------------------------|---------------------------|------------------------|
| County Number 67 | | | | |
| NBI # | Features Intersected | Facility Carried | Sufficiency Rating | County Bridge # |
| 6700001 | Branch of RACCOON Creek | CR 1350N | 71.8 | 00001 |
| 6700002 | Branch of RACCOON Creek | CR 875W | 74 | 00002 |
| 6700003 | Branch of BIG RACCOON Cr | CR 1350N | 33.9 | 00003 |
| 6700004 | Branch of BIG RACCOON Cr | CR 425W | 39.2 | 00004 |
| 6700005 | Branch of BIG RACCOON Cr | CR 375W | 85 | 00006 |
| 6700006 | RAMP Creek | CR 350W | 76.5 | 00007 |
| 6700007 | PETERS Creek | CR 850N | 15.5 | 00008 |
| 6700008 | PETERS Creek | CR 950N | 72.5 | 00009 |
| 6700009 | BIG RACCOON Creek | CR 1050N | 20.3 | 00010 |
| 6700010 | RAMP Creek | CR 550W | 91.5 | 00011 |
| 6700011 | BYRD Branch Creek | CR 725W | 100 | 00012 |
| 6700012 | Branch of BIG RACCOON Cr | MORTON Rd | 68.9 | 00013 |
| 6700013 | BYRD Branch Creek | MORTON Rd | 77.5 | 00014 |
| 6700014 | BIG RACCOON Creek | MORTON Rd | 70.9 | 00015 |
| 6700015 | BYRD Branch Creek | CR 900N | 98 | 00016 |
| 6700017 | CORNSTALK Creek | CR 1350N | 40.1 | 00029 |
| 6700018 | CLINE Creek | CR 50E | 88.5 | 00030 |
| 6700019 | LICK Creek | CR 250E | 79.8 | 00032 |
| 6700020 | Branch of N RAMP Creek | CR 1100N | 52.3 | 00033 |
| 6700021 | Branch of N RAMP Creek | CR 1100N | 79.5 | 00034 |
| 6700022 | Branch of N RAMP Creek | CR 100E | 25.6 | 00035 |
| 6700023 | North RAMP Creek | CR 100E | 67 | 00036 |
| 6700024 | North RAMP Creek | CR 1000N | 91.5 | 00037 |
| 6700025 | Branch of N RAMP Creek | CR 1000N | 20.1 | 00038 |
| 6700026 | South RAMP Creek | CR 900N | 98 | 00039 |
| 6700027 | North RAMP Creek | MERIDIAN LINE Rd | 96 | 00040 |
| 6700028 | South RAMP Creek | CR 850N | 26.2 | 00041 |
| 6700029 | South RAMP Creek | CR 25W | 33.9 | 00042 |
| 6700251 | LICK Creek | CR 425E | 24.4 | 00043 |
| 6700031 | CLEAR Creek | CR 900E | 98 | 00044 |

Table 1: Bridge Sufficiency Ratings**County Putnam****County Number 67**

| NBI # | Features Intersected | Facility Carried | Sufficiency Rating | County Bridge # |
|--------------|-----------------------------|-------------------------|---------------------------|------------------------|
| 6700032 | BIG WALNUT Creek | CR 900E | 18.8 | 00045 |
| 6700033 | BIG WALNUT Creek | CR 800E | 86 | 00046 |
| 6700035 | SNYDER Branch Creek | CR 200N | 100 | 00048 |
| 6700036 | PLUM Creek | CR 650N | 65.4 | 00049 |
| 6700037 | PLUM Creek | CR 650N | 48 | 00050 |
| 6700038 | Branch of PLUM Creek | CR 650N | 31.4 | 00051 |
| 6700039 | BIG WALNUT Creek | CR 650N | 34.2 | 00052 |
| 6700041 | BLEDSOE Branch Creek | CR 175E | 50.1 | 00054 |
| 6700042 | BIG WALNUT Creek | CR 500N | 77.4 | 00055 |
| 6700043 | PLUM Creek | CR 500N | 91.5 | 00056 |
| 6700044 | BIG WALNUT Creek | CR 525E | 86.4 | 00057 |
| 6700045 | BIG WALNUT Creek | CR 900N | 30.3 | 00058 |
| 6700245 | CLEAR Creek | CR 725E | 96.8 | 00059 |
| 6700047 | PLUM Creek | CR 600E | 88 | 00060 |
| 6700048 | CLEAR Creek | CR 600N | 72.3 | 00061 |
| 6700049 | CLEAR Creek | CR 500N | 42.7 | 00062 |
| 6700051 | MILLER Creek | CR 400N | 17.7 | 00065 |
| 6700052 | Branch of DEER Creek | CR 550E | 77.7 | 00066 |
| 6700053 | MILLER Creek | CR 775E | 44.3 | 00067 |
| 6700054 | MILLER Creek | CR 675E | 60.3 | 00068 |
| 6700055 | MILLER Creek | CR 300N | 46.9 | 00069 |
| 6700056 | CLEAR Creek | CR 575E | 66.4 | 00070 |
| 6700057 | CLEAR Creek | CR 500E | 30.2 | 00071 |
| 6700058 | Branch of BIG WALNUT Cr | CR 275E | 89 | 00072 |
| 6700059 | CLEAR Creek | CR 375E | 49.2 | 00073 |
| 6700060 | BIG WALNUT Creek | CR 300N | 93.5 | 00074 |
| 6700061 | CLEAR Creek | CR 300N | 77 | 00075 |
| 6700062 | BLEDSOE Branch Creek | CR 325E | 19.7 | 00076 |
| 6700063 | BLEDSOE Branch Creek | CR 400N | 97 | 00077 |
| 6700064 | FALLS Branch Creek | CR 500N | 56.1 | 00078 |

Table 1: Bridge Sufficiency Ratings

| County | Putnam | | | |
|----------------------|-----------------------------|-------------------------|---------------------------|------------------------|
| County Number | 67 | | | |
| NBI # | Features Intersected | Facility Carried | Sufficiency Rating | County Bridge # |
| 6700066 | DRY Branch Creek | CR 325N | 98 | 00080 |
| 6700067 | DRY Branch Creek | CR 200N | 21 | 00081 |
| 6700068 | JONES Creek | CR 150W | 81 | 00082 |
| 6700069 | FALLS Branch Creek | CR 350N | 68.2 | 00083 |
| 6700070 | OWL Creek | CR 375N | 98.8 | 00084 |
| 6700071 | OWL Creek | MORTON Rd | 88.4 | 00085 |
| 6700072 | Branch of OWL Creek | MORTON Rd | 30.5 | 00086 |
| 6700242 | Branch LITTLE WALNUT Cr | CR 500N | 97 | 00088 |
| 6700075 | FALLS Branch Creek | CR 250N | 68.7 | 00089 |
| 6700246 | Little WALNUT Creek | CR 250N | 97 | 00090 |
| 6700077 | Little WALNUT Creek | CR 750W | 28.9 | 00091 |
| 6700078 | Little WALNUT Creek | CR 625W | 30.6 | 00092 |
| 6700079 | Little WALNUT Creek | CR 600W | 84.3 | 00093 |
| 6700080 | Branch of RACCOON Creek | CR 600W | 85.4 | 00094 |
| 6700081 | JONES Creek | CR 250W | 25.6 | 00095 |
| 6700082 | Little WALNUT Creek | CR 550W | 91.5 | 00096 |
| 6700083 | Little WALNUT Creek | CR 600W | 87 | 00097 |
| 6700084 | Little WALNUT Creek | CR 375N | 83.3 | 00098 |
| 6700085 | Little WALNUT Creek | CR 600W | 83.4 | 00099 |
| 6700086 | Little WALNUT Creek | CR 450N | 30.6 | 00100 |
| 6700247 | LEATHERMAN Creek | CR 150N | 91.5 | 00101 |
| 6700088 | Little WALNUT Creek | CR 175N | 77.4 | 00102 |
| 6700089 | FALLS Branch Creek | CR 225W | 85 | 00103 |
| 6700090 | Branch of BIG WALNUT Cr | DUNBAR Rd | 29.9 | 00104 |
| 6700091 | BIG WALNUT Creek | DUNBAR Rd | 28.9 | 00105 |
| 6700092 | Branch LITTLE WALNUT Cr | CR 450W | 32.8 | 00106 |
| 6700093 | Branch of LEATHERMAN Cr | CR 675W | 31.9 | 00107 |
| 6700094 | LONG Branch Creek | CR 75S | 99.9 | 00108 |
| 6700095 | Little WALNUT Creek | WALNUT Rd (125S) | 78.4 | 00109 |
| 6700096 | LEATHERMAN Creek | CR 525W | 19.5 | 00110 |

Table 1: Bridge Sufficiency Ratings

| County Putnam | | | | |
|-------------------------|-----------------------------|-------------------------|---------------------------|------------------------|
| County Number 67 | | | | |
| NBI # | Features Intersected | Facility Carried | Sufficiency Rating | County Bridge # |
| 6700097 | Little WALNUT Creek | CR 50N | 86.4 | 00111 |
| 6700098 | BIG WALNUT Creek | WALNUT Rd | 78.3 | 00112 |
| 6700099 | JONES Creek | CR 400W | 73.9 | 00113 |
| 6700248 | LONG Branch Creek | CR 500W | 91.4 | 00114 |
| 6700101 | Branch of SNAKE Creek | CR 250S | 98 | 00115 |
| 6700102 | Branch of LONG Branch Cr | CR 800W | 74 | 00116 |
| 6700103 | Branch of LONG Branch Cr | CR 175S | 24.4 | 00117 |
| 6700104 | LONG Branch Creek | CR 625W | 98 | 00118 |
| 6700241 | LEATHERMAN Creek | CR 50N | 98.9 | 00119 |
| 6700106 | SNAKE Creek | CR 550W | 71.3 | 00120 |
| 6700107 | BIG WALNUT Creek | CR 375W | 19.1 | 00121 |
| 6700108 | DEWEESE Branch Creek | CR 150W | 38.7 | 00122 |
| 6700237 | CLINE Creek | CR 150W | 59.8 | 00123 |
| 6700110 | DEWEESE Branch Creek | CR 150W | 59.8 | 00124 |
| 6700111 | BIG WALNUT Creek | CR 550S | 23.3 | 00125 |
| 6700112 | DEER Creek | CR 100N | 85.4 | 00127 |
| 6700113 | DEER Creek | CR 750E | 35.9 | 00128 |
| 6700114 | DEER Creek | CR 750E | 81.5 | 00129 |
| 6700115 | DEER Creek | CR 750E | 49.9 | 00130 |
| 6700116 | DEER Creek | CR 50S | 83.4 | 00131 |
| 6700117 | DEER Creek | CR 525E | 91.4 | 00132 |
| 6700118 | Little DEER Creek | CR 500E | 84.4 | 00133 |
| 6700119 | Little DEER Creek | CR 300S | 89 | 00134 |
| 6700120 | Branch of LITTLE DEER Cr | CR 300S | 16.2 | 00135 |
| 6700121 | Little DEER Creek | CR 650E | 15.3 | 00136 |
| 6700122 | BIG WALNUT Creek | CR 100E | 24.3 | 00137 |
| 6700123 | DRY Branch Creek | CR 200E | 23.7 | 00138 |
| 6700124 | BIG WALNUT Creek | CR 125N | 18.3 | 00139 |
| 6700125 | SNYDER Branch Creek | CR 50N | 58.4 | 00145 |
| 6700126 | BIG WALNUT Creek | CR 25E | 18.3 | 00146 |

Table 1: Bridge Sufficiency Ratings

| County Putnam | | | | |
|------------------|-------------------------|-------------------|--------------------|-----------------|
| County Number 67 | | | | |
| NBI # | Features Intersected | Facility Carried | Sufficiency Rating | County Bridge # |
| 6700127 | Branch of DEER Creek | CR 50S | 68 | 00147 |
| 6700128 | Branch of DEER Creek | CR 50N | 46.9 | 00148 |
| 6700129 | DEER Creek | CR 675E | 40.3 | 00149 |
| 6700130 | Branch of OWL Branch Cr | CR 200S | 11.6 | 00150 |
| 6700131 | DEER Creek | DEVIL BACKBONE Rd | 70 | 00152 |
| 6700132 | Little DEER Creek | DEVIL BACKBONE Rd | 97 | 00153 |
| 6700133 | DEER Creek | CR 300S | 66 | 00154 |
| 6700134 | OWL Branch Creek | CR 350S | 89.5 | 00155 |
| 6700135 | MAIDEN RUN | CR 625W | 42.8 | 00156 |
| 6700136 | Branch of MAIDEN RUN | CR 750W | 34 | 00157 |
| 6700137 | JOHNSON Branch Creek | CR 650S | 71.4 | 00158 |
| 6700138 | BIG WALNUT Creek | Un-Named Trl | 0 | 00159 |
| 6700139 | BIG WALNUT Creek | CR 850S | 99 | 00160 |
| 6700140 | JOHNSON Branch Creek | CR 800W | 89 | 00161 |
| 6700141 | CHURCH Creek | CR 1050S | 69 | 00162 |
| 6700142 | CHURCH Creek | CR 1100S | 99 | 00163 |
| 6700143 | CROYS Creek | CR 775W | 91.5 | 00164 |
| 6700144 | Branch of CROYS Creek | CR 1200S | 32.9 | 00165 |
| 6700145 | CROYS Creek | CR 1200S | 99 | 00166 |
| 6700146 | Branch of CROYS Creek | CR 1200S | 39.2 | 00167 |
| 6700147 | DEER Creek | EAST QUARRY Rd | 79.4 | 00169 |
| 6700148 | BIG WALNUT Creek | HUFFMAN Rd | 24.9 | 00170 |
| 6700150 | MILL Creek | CR 525W | 82.9 | 00172 |
| 6700151 | SLATE RUN | POLAND Rd | 26.6 | 00173 |
| 6700152 | DEER Creek | CR 1075S | 87.9 | 00174 |
| 6700153 | LEATHERWOOD Creek | CR 375W | 29.2 | 00175 |
| 6700154 | ROCKY Fork Creek | CR 250W | 50.6 | 00178 |
| 6700157 | MOSQUITO Creek | CR 25E | 49.1 | 00183 |
| 6700158 | DEER Creek | CR 250W | 97 | 00184 |
| 6700159 | UPPER LIMESTONE Creek | CR 250E | 44.4 | 00185 |

Table 1: Bridge Sufficiency Ratings

| County Putnam | | | | |
|-------------------------|-----------------------------|-------------------------|---------------------------|------------------------|
| County Number 67 | | | | |
| NBI # | Features Intersected | Facility Carried | Sufficiency Rating | County Bridge # |
| 6700160 | DEER Creek | CR 275E | 80.5 | 00186 |
| 6700161 | DEER Creek | CR 25E | 27.1 | 00187 |
| 6700162 | VERMILLION Branch Creek | CR 700S | 95.9 | 00188 |
| 6700163 | Branch of BELLE UNION Cr | CR 675S | 29.2 | 00189 |
| 6700164 | MILL Creek | CR 700S | 85.4 | 00190 |
| 6700165 | HIGGINS Branch Creek | CR 1000S | 48.8 | 00191 |
| 6700166 | VERMILLION Branch Creek | CR 975S | 86.9 | 00192 |
| 6700167 | Branch of BELLE UNION Cr | CR 600S | 45.5 | 00193 |
| 6700168 | COTTON Branch Creek | CR 400S | 96 | 00194 |
| 6700243 | Branch of BELLE UNION Cr | CR 800E | 84.5 | 00195 |
| 6700170 | Branch of BELLE UNION Cr | CR 775E | 99 | 00196 |
| 6700171 | HIGGINS Branch Creek | CR 675E | 96 | 00197 |
| 6700172 | Branch of MILL Creek | CR 1200S | 97 | 00198 |
| 6700249 | MILL Creek | CR 1300S | 98.9 | 00199 |
| 6700174 | Branch of MILL Creek | CR 750E | 58.4 | 00201 |
| 6700175 | MILL Creek | CR 1200S | 70.5 | 00202 |
| 6700176 | SALLUST Branch Creek | CR 1000E | 98.9 | 00204 |
| 6700177 | SALLUST Branch Creek | CR 925E | 36 | 00205 |
| 6700178 | SALLUST Branch Creek | CR 300S | 43.1 | 00206 |
| 6700179 | MILL Creek | CR 1100E | 95 | 00208 |
| 6700180 | COTTON Branch Creek | CR 1000E | 60.3 | 00209 |
| 6700181 | COTTON Branch Creek | CR 450S | 85 | 00210 |
| 6700182 | Branch of Mill Creek | CR 450S | 27.9 | 00211 |
| 6700183 | COTTON Branch Creek | CR 550S | 95 | 00212 |
| 6700184 | Branch of BELLE UNION Cr | CR 1000E | 38.7 | 00213 |
| 6700185 | FERGUSON Branch | CR 1125S | 57.2 | 00215 |
| 6700186 | DOE Creek | CR 25E | 86 | 00217 |
| 6700187 | Branch of DOE Creek | CR 25E | 47 | 00218 |
| 6700188 | HIGGINS Branch Creek | CR 625E | 86.5 | 00219 |
| 6700190 | HIGGINS Branch Creek | CR 875S | 42.4 | 00221 |

Table 1: Bridge Sufficiency Ratings

| County Putnam | | | | |
|-------------------------|-----------------------------|-------------------------|---------------------------|------------------------|
| County Number 67 | | | | |
| NBI # | Features Intersected | Facility Carried | Sufficiency Rating | County Bridge # |
| 6700191 | DOE Creek | DOE CREEK Rd | 88.9 | 00222 |
| 6700192 | DOE Creek | LAFAYETTE St | 88.9 | 00223 |
| 6700193 | VERMILLION Branch Creek | CR 800S | 61.5 | 00224 |
| 6700194 | MILL Creek | CR 775E | 99 | 00225 |
| 6700196 | Branch of MILL Creek | CR 925E | 43.4 | 00229 |
| 6700197 | MILL Creek | CR 1025E | 91 | 00230 |
| 6700198 | Branch of MILL Creek | CR 800S | 41.1 | 00231 |
| 6700199 | COTTON Branch Creek | CR 925E | 31.6 | 00233 |
| 6700200 | DEER Creek | CR 550S | 74.5 | 00237 |
| 6700202 | CLEAR Creek | CR 800N | 24.4 | 00240 |
| 6700203 | BIG WALNUT Creek | CR 650E | 47.9 | 00248 |
| 6700204 | BIG WALNUT Creek | CR 800N | 21 | 00249 |
| 6700205 | South RAMP Creek | CR 850N | 37 | 00250 |
| 6700206 | South RAMP Creek | CR 850N | 87.5 | 00251 |
| 6700207 | South RAMP Creek | CR 850N | 83 | 00252 |
| 6700208 | South RAMP Creek | CR 850N | 95 | 00253 |
| 6700209 | South RAMP Creek | CR 840N | 91.5 | 00254 |
| 6700250 | BYRD Branch Creek | CR 775W | 0 | 00257 |
| 6700212 | CLINE Creek | CR 50W | 27.4 | 00259 |
| 6700213 | Branch of BELLE UNION Cr | CR 825E | 86.9 | 00260 |
| 6700215 | CONRAIL RR | CR 125S | 96.7 | 00272 |
| 6700217 | CONRAIL RR | CR 400W | 24.3 | 00276 |
| 6700218 | CONRAIL RR | CR 275S | 21.8 | 00278 |
| 6700219 | CONRAIL RR | CR 600W | 24.5 | 00279 |
| 6700220 | CSX RR | CR 200S | 97 | 00282 |
| 6700221 | Br S Fork LITTLE RACCOON | CR 800W | 98 | 00285 |
| 6700222 | CONRAIL RR | CR 100E | 77.9 | 00286 |
| 6700223 | CONRAIL RR | CR 400E | 29.4 | 00288 |
| 6700224 | Branch of CROYS Creek | CR 775W | 57.5 | 00293 |
| 6700225 | FALLS Branch Creek | CR 25W | 56.1 | 00297 |

Table 1: Bridge Sufficiency Ratings**County Putnam****County Number 67**

| NBI # | Features Intersected | Facility Carried | Sufficiency Rating | County Bridge # |
|--------------|-----------------------------|-------------------------|---------------------------|------------------------|
| 6700227 | Branch of MILL Creek | CR 875E | 46.8 | 00299 |
| 6700228 | DITCH | CR 1275S | 66.5 | 00300 |
| 6700229 | BIG WALNUT Creek | CR 750S | 36 | 00301 |
| 6700231 | Branch of BIG WALNUT Cr | CR 1050N | 56.5 | 00305 |
| 6700234 | FALLS Branch Creek | CR 350N | 81.7 | 00306 |
| 6700235 | S Fork LITTLE RACCOON | CR 1375N | 95 | 00307 |
| 6700238 | DEER Creek | CR 50N | 91.5 | 00309 |
| 6700252 | Branch of Ramp Creek | CR 1000 N | 0 | 00310 |
| 6700232 | HENRY/CLINE Creek | INDIANA St | 92.3 | 00501 |
| 6700240 | DESEESE Creek | CR 575S | 89.9 | 00600 |
| 6700255 | BIG RACCOON CREEK | CR 1050 N | 0 | 00610 |
| 6700244 | BIG WALNUT Creek | CR 625W | 97.4 | 00659 |

222 Total Bridges in County

Table 1: Bridge Sufficiency Ratings**County Randolph****County Number 68**

| NBI # | Features Intersected | Facility Carried | Sufficiency Rating | County Bridge # |
|--------------|-----------------------------|-------------------------|---------------------------|------------------------|
| 6800001 | Branch of BUSH Creek | CR 500N | 80.4 | 00005 |
| 6800002 | BUSH Creek | CR 800W | 82.7 | 00006 |
| 6800003 | BEAR Creek | CR 700N | 87 | 00007 |
| 6800004 | BUSH Creek | CR 700N | 91.5 | 00008 |
| 6800005 | MISSISSINEWA River | CR 1150W | 96.8 | 00009 |
| 6800007 | BEAR Creek | CR 300N | 42.2 | 00016 |
| 6800008 | BEAR Creek | CR 400N | 91.5 | 00017 |
| 6800010 | BEAR Creek | CR 500N | 67.9 | 00019 |
| 6800011 | BUSH Creek | CR 500N | 91.5 | 00020 |
| 6800012 | ELKHORN Creek | CR 500N | 66.7 | 00021 |
| 6800013 | ELKHORN Creek | CR 600N | 91.5 | 00022 |
| 6800014 | BUSH Creek | CR 600N | 91.5 | 00023 |
| 6800015 | BEAR Creek | CR 600N | 89 | 00024 |
| 6800016 | BEAR Creek | CR 500W | 78 | 00025 |
| 6800018 | BUSH Creek | CR 700W | 91.5 | 00028 |
| 6800019 | Branch of FETID Creek | CR 200W | 27.1 | 00029 |
| 6800020 | WHITE River | CR 200W | 86.9 | 00030 |
| 6800021 | SUGAR Creek | MARTIN St | 77.5 | 00031 |
| 6800022 | WHITE River | CR 100W | 75 | 00032 |
| 6800023 | MUD Creek | CR 100W | 94.5 | 00033 |
| 6800025 | Branch of WHITE River | CR 300W | 85.9 | 00035 |
| 6800026 | WHITE River | CR 300W | 84.9 | 00036 |
| 6800027 | WHITE River | CR 375W | 91.5 | 00037 |
| 6800028 | BEAR Creek | CR 400W | 91.5 | 00038 |
| 6800029 | BEAR Creek | CR 400W | 97 | 00039 |
| 6800030 | BEAR Creek | CR 400W | 97 | 00040 |
| 6800031 | BEAR Creek | CR 400W | 98 | 00041 |
| 6800033 | MISSISSINEWA River | CR 600W | 91.4 | 00043 |
| 6800239 | MISSISSINEWA R Overflow | CR 600W | 91.4 | 00044 |
| 6800034 | FETID Creek | CR 800N | 66.2 | 00048 |

Table 1: Bridge Sufficiency Ratings**County Randolph****County Number 68**

| NBI # | Features Intersected | Facility Carried | Sufficiency Rating | County Bridge # |
|--------------|-----------------------------|-------------------------|---------------------------|------------------------|
| 6800035 | BEAR Creek | CR 450W | 28.2 | 00049 |
| 6800036 | BEAR Creek | CR 800N | 89 | 00050 |
| 6800037 | WHITE River | CR 180N | 92 | 00051 |
| 6800038 | CLEAR Creek | CR 100E | 28.3 | 00052 |
| 6800039 | MILLER Creek | CR 750N | 100 | 00053 |
| 6800040 | MILLER Creek | CR 700N | 91.5 | 00054 |
| 6800041 | CLEAR Creek | CR 700N | 91.5 | 00055 |
| 6800042 | CLEAR Creek | CR 650N | 89.5 | 00056 |
| 6800043 | MUD Creek | CR 650N | 86 | 00057 |
| 6800044 | O'BRIEN Creek | CR 900N | 78.3 | 00058 |
| 6800045 | HARSHMAN Creek | CR 800N | 86 | 00060 |
| 6800046 | HARSHMAN Creek | CR 700N | 86.9 | 00061 |
| 6800047 | LOW'S Branch | CR 700N | 85.1 | 00062 |
| 6800048 | Little MISSISSINEWA | CR 700N | 86.9 | 00063 |
| 6800049 | MITCHELL Ditch | CR 700N | 27.5 | 00064 |
| 6800050 | MITCHELL Ditch | CR 750N | 94.5 | 00065 |
| 6800051 | Little MISSISSINEWA | CR 850N | 49 | 00066 |
| 6800052 | MISSISSINEWA River | CR 800E | 85.8 | 00067 |
| 6800053 | Little MISSISSINEWA | CR 800E | 64.4 | 00068 |
| 6800054 | WHITE River | UNION CITY Pk | 83.6 | 00070 |
| 6800055 | CLEAR Creek | CR 400N | 92.5 | 00071 |
| 6800056 | WHITE River | CR 100E | 91.5 | 00072 |
| 6800057 | Branch of WHITE River | CR 200E | 92.5 | 00073 |
| 6800058 | WHITE River | CR 200E | 91.5 | 00074 |
| 6800059 | MISSISSINEWA River | CR 200E | 91.5 | 00075 |
| 6800060 | MISSISSINEWA River | CR 100W | 86.9 | 00076 |
| 6800061 | MILLER Creek | CR 300E | 73.4 | 00077 |
| 6800062 | MISSISSINEWA River | CR 400E | 92.5 | 00078 |
| 6800063 | PORTER Creek | CR 400E | 69.6 | 00079 |
| 6800064 | PORTER Creek | CR 400E | 83.8 | 00080 |

Table 1: Bridge Sufficiency Ratings**County Randolph****County Number 68**

| NBI # | Features Intersected | Facility Carried | Sufficiency Rating | County Bridge # |
|--------------|-----------------------------|-------------------------|---------------------------|------------------------|
| 6800065 | MISSISSINEWA River | CR 300E | 86.9 | 00081 |
| 6800236 | WHITE River | N MAIN St | 58.9 | 00085 |
| 6800066 | EIGHT MILE Creek | CR 75N | 85 | 00087 |
| 6800067 | WHITE River | CR 675W | 100 | 00088 |
| 6800068 | WHITE River | CR 500W | 86.9 | 00089 |
| 6800069 | EIGHT MILE Creek | BASE LINE Rd | 84.4 | 00090 |
| 6800070 | MUD Creek | CR 1200W | 81.5 | 00092 |
| 6800072 | Branch of WHITE River | CR 100N | 65.2 | 00094 |
| 6800073 | Branch of WHITE River | SHORT St | 64.1 | 00095 |
| 6800074 | Branch of WHITE River | CR 100N | 94.5 | 00096 |
| 6800075 | WHITE River | BASE LINE Rd | 86 | 00097 |
| 6800077 | SALT Creek | CR 100S | 84.3 | 00099 |
| 6800078 | WHITE River | CR 100S | 91.5 | 00100 |
| 6800079 | DISMAL Creek | CR 100S | 96 | 00101 |
| 6800083 | Little MISSISSINEWA | CR 400N | 70 | 00105 |
| 6800084 | Little MISSISSINEWA | CR 500N | 65 | 00106 |
| 6800085 | MITCHELL Ditch | CR 900E | 53.2 | 00107 |
| 6800006 | Branch of CAMPBELL Creek | CR 1200W | 43.8 | 00110 |
| 6800087 | WHITE River | CR 400E | 94.5 | 00112 |
| 6800088 | CABIN Creek | CR 300S | 75.9 | 00113 |
| 6800089 | Little WHITE River | CR 300S | 28.5 | 00114 |
| 6800090 | STONE Y Creek | CR 300S | 94.5 | 00115 |
| 6800091 | STONE Y Creek | CR 200S | 85.9 | 00116 |
| 6800092 | Little WHITE River | CR 200S | 91.9 | 00117 |
| 6800093 | Branch of CABIN Creek | CR 200S | 88.9 | 00118 |
| 6800094 | SPARROW Creek | CR 200S | 95 | 00120 |
| 6800095 | SUGAR Creek | CR 150S | 64.9 | 00121 |
| 6800097 | WHITE River | CR 300S | 91.5 | 00123 |
| 6800098 | WHITE River | CR 400E | 91.5 | 00124 |
| 6800099 | CLEAR Creek | CR 600N | 91.5 | 00125 |

Table 1: Bridge Sufficiency Ratings**County Randolph****County Number 68**

| NBI # | Features Intersected | Facility Carried | Sufficiency Rating | County Bridge # |
|--------------|-----------------------------|-------------------------|---------------------------|------------------------|
| 6800100 | MUD Creek | CR 600N | 87.4 | 00126 |
| 6800102 | MUD Creek | CR 550N | 92.9 | 00128 |
| 6800103 | CLEAR Creek | CR 500N | 77.2 | 00129 |
| 6800104 | WHITE River | CR 300E | 85.9 | 00130 |
| 6800105 | EIGHT MILE Creek | CR 300W | 21.1 | 00131 |
| 6800106 | EIGHT MILE Creek | CR 400W | 86 | 00132 |
| 6800241 | EIGHT MILE Creek | CR 500W | 81.4 | 00133 |
| 6800107 | EIGHT MILE Creek | CR 50S | 84.7 | 00134 |
| 6800108 | SPARROW Creek | CR 100S | 91.5 | 00135 |
| 6800109 | CABIN Creek | CR 100S | 91.5 | 00136 |
| 6800110 | WHITE River | CR 1000W | 87.4 | 00137 |
| 6800111 | WHITE River | CR 1100W | 87.9 | 00138 |
| 6800112 | CABIN Creek | CR 900W | 86.9 | 00139 |
| 6800238 | WHITE River | CR 900W | 86.9 | 00140 |
| 6800113 | SALT Creek | BASE LINE Rd | 30.6 | 00142 |
| 6800114 | SNOW Run | BASE LINE Rd | 91.5 | 00143 |
| 6800115 | MUD Creek | BASE LINE Rd | 47.3 | 00144 |
| 6800116 | CABIN Creek | CR 400S | 18.1 | 00145 |
| 6800117 | SPARROW Creek | CR 700W | 79.5 | 00148 |
| 6800118 | Little WHITE River | CR 1000W | 91.4 | 00151 |
| 6800119 | Little WHITE River | CR 1000W | 91.4 | 00152 |
| 6800120 | Little WHITE River | CR 1100W | 86.9 | 00153 |
| 6800121 | Little WHITE River | CR 1150W | 25.1 | 00154 |
| 6800123 | OWL Creek | CR 500E | 94.5 | 00157 |
| 6800124 | OWL Creek | CR 500E | 92.5 | 00158 |
| 6800125 | HARSHMAN Creek | CR 500E | 26.9 | 00159 |
| 6800126 | MISSISSINEWA River | CR 500E | 96.9 | 00160 |
| 6800127 | CABIN Creek | CR 10N | 58.1 | 00161 |
| 6800128 | STONEY Creek | CR 60S | 72.9 | 00162 |
| 6800129 | WHITE River | CR 200S | 98 | 00163 |

Table 1: Bridge Sufficiency Ratings**County Randolph****County Number 68**

| NBI # | Features Intersected | Facility Carried | Sufficiency Rating | County Bridge # |
|--------------|-----------------------------|-------------------------|---------------------------|------------------------|
| 6800130 | WHITE River | CR 220E | 96 | 00164 |
| 6800131 | Branch of WHITE River | CR 200E | 48.7 | 00165 |
| 6800132 | Little MUD Creek | CR 100E | 91.5 | 00166 |
| 6800134 | WHITE River | CR 400S | 97 | 00168 |
| 6800135 | SUGAR Creek | CR 50S | 75.9 | 00169 |
| 6800136 | SUGAR Creek | CR 150W | 73.4 | 00170 |
| 6800137 | CABIN Creek | CR 500S | 92.5 | 00171 |
| 6800138 | SPARROW Creek | CR 625W | 70 | 00172 |
| 6800139 | POPLAR Run | CR 400S | 27.3 | 00173 |
| 6800140 | STONEY Creek | CR 1250W | 67.7 | 00174 |
| 6800141 | WHITE River | CR 1250W | 65.7 | 00175 |
| 6800142 | NETTLE Creek | CR 1100W | 97 | 00176 |
| 6800143 | Little WHITE River | CR 700S | 96 | 00177 |
| 6800144 | LOW'S Branch | CR 600E | 91.5 | 00178 |
| 6800145 | MISSISSINEWA River | CR 600E | 91.5 | 00179 |
| 6800146 | Little WHITE River | CR 500S | 79.4 | 00180 |
| 6800147 | Little WHITE River | CR 600S | 89 | 00181 |
| 6800148 | GREENVILLE Creek | CR 600S | 100 | 00182 |
| 6800149 | GREENVILLE Creek | CR 500S | 25.8 | 00183 |
| 6800152 | ELSON Ditch | GREENVILLE Pk | 83.6 | 00184 |
| 6800150 | WHITE River | CR 140S | 92.7 | 00185 |
| 6800151 | SUGAR Creek | STOCKYARD Rd | 81.4 | 00186 |
| 6800153 | Little WHITE River | CR 400S | 74.9 | 00189 |
| 6800154 | SPARROW Creek | BASE LINE Rd | 39 | 00190 |
| 6800155 | JORDAN Creek | CR 700E | 94 | 00192 |
| 6800156 | MISSISSINEWA River | CR 700E | 92.9 | 00193 |
| 6800157 | HARSHMAN Creek | CR 500N | 84.4 | 00194 |
| 6800158 | DISMAL Creek | CR 100N | 98 | 00197 |
| 6800159 | DISMAL Creek | CR 50S | 97 | 00198 |
| 6800237 | Little MISSISSINEWA | CR 210N | 100 | 00199 |

Table 1: Bridge Sufficiency Ratings**County Randolph****County Number 68**

| NBI # | Features Intersected | Facility Carried | Sufficiency Rating | County Bridge # |
|--------------|-----------------------------|-------------------------|---------------------------|------------------------|
| 6800160 | LOW'S Branch | CR 550N | 90 | 00200 |
| 6800161 | LOW'S Branch | CR 650E | 97 | 00201 |
| 6800163 | HARSHMAN Creek | CR 615N | 97 | 00203 |
| 6800164 | Little MISSISSINEWA | CR 800E | 83.5 | 00205 |
| 6800165 | Little MISSISSINEWA | CR 260N | 85.9 | 00206 |
| 6800166 | MARTINDALE Creek | CR 850S | 86 | 00207 |
| 6800167 | WHITEWATER River | CR 900S | 49.8 | 00208 |
| 6800168 | CABIN Creek | CR 250S | 91.5 | 00210 |
| 6800169 | Little MISSISSINEWA | CR 250N | 50.9 | 00212 |
| 6800170 | SPARROW Creek | CR 500W | 78.1 | 00213 |
| 6800171 | MUD Creek | CR 700S | 94.5 | 00215 |
| 6800172 | Little MUD Creek | CR 700S | 91.5 | 00216 |
| 6800173 | GREENS Fork | CR 700S | 89 | 00217 |
| 6800174 | OWL Creek | BASE LINE Rd | 91.5 | 00218 |
| 6800175 | NOLANDS Fork | CR 1100S | 96 | 00219 |
| 6800177 | PRICE Ditch | CR 650E | 61.2 | 00222 |
| 6800253 | DISMAL Creek | ARBA PIKE Rd | 0 | 00223 |
| 6800240 | GREENVILLE Creek | CR 900E | 86.9 | 00224 |
| 6800180 | GREENVILLE Creek | CR 350S | 85.9 | 00225 |
| 6800181 | GREENVILLE Creek | CR 400S | 27.2 | 00226 |
| 6800183 | GREENVILLE Creek | CR 690S | 29.7 | 00228 |
| 6800184 | NOLANDS Fork | CR 1000S | 91.4 | 00229 |
| 6800185 | Little WHITE River | CR 800S | 90.8 | 00231 |
| 6800251 | BOWEN Ditch | CR 900S | 97 | 00235 |
| 6800242 | GREENS Fork | CR 800S | 97 | 00236 |
| 6800186 | NOLANDS Fork | CR 620E | 84.4 | 00237 |
| 6800187 | GREENS Fork | CR 900S | 91.5 | 00238 |
| 6800189 | NETTLE Creek | CR 1050S | 97 | 00240 |
| 6800190 | Little Creek | CR 1050S | 100 | 00241 |
| 6800191 | WHITEWATER River | CR 1100S | 91.5 | 00242 |

Table 1: Bridge Sufficiency Ratings**County Randolph****County Number 68**

| NBI # | Features Intersected | Facility Carried | Sufficiency Rating | County Bridge # |
|--------------|-----------------------------|-------------------------|---------------------------|------------------------|
| 6800193 | MARTINDALE Creek | CR 1100S | 91.5 | 00244 |
| 6800194 | GREENS Fork | CR 1100S | 91.5 | 00245 |
| 6800196 | GREENS Fork | CR 950S | 87 | 00248 |
| 6800198 | GREEN Creek | CR 950S | 71.7 | 00249 |
| 6800199 | MUD Creek | CR 950S | 50.9 | 00250 |
| 6800201 | MARTINDALE Creek | CR 950S | 91.5 | 00251 |
| 6800202 | WHITEWATER River | CR 1000S | 84 | 00252 |
| 6800203 | Branch of GREENS Fork | CR 1000S | 22.8 | 00254 |
| 6800204 | GREENS Fork | CR 100E | 96 | 00255 |
| 6800205 | MUD Creek | CR 1000S | 96 | 00256 |
| 6800206 | BLOOMINGPORT Creek | CR 1000S | 91.9 | 00257 |
| 6800207 | BLOOMINGPORT Creek | BASE LINE Rd | 89 | 00258 |
| 6800208 | CHERRY Run | CR 45E | 100 | 00259 |
| 6800209 | MUD Creek | CR 875S | 99 | 00260 |
| 6800216 | LOW'S Branch | CR 500N | 58.8 | 00283 |
| 6800217 | CABIN Creek | CR 750W | 29.7 | 00284 |
| 6800219 | MARTINDALE Creek | CR 700S | 47.9 | 00286 |
| 6800221 | Branch of WHITE River | BASE LINE Rd | 94.5 | 00289 |
| 6800222 | Drainage Ditch | CR 30S | 87 | 00290 |
| 6800223 | WHITE River | CR 300E | 91.5 | 00292 |
| 6800226 | Branch of MISSISSINEWA | CR 800N | 24.4 | 00301 |
| 6800227 | MILLER Creek | CR 500N | 75.9 | 00302 |
| 6800228 | SALT Creek | ORANGE St | 75.4 | 00303 |
| 6800229 | SALT Creek | CARL St | 37.8 | 00304 |
| 6800230 | SALT Creek | EAST SOUTH St | 48.6 | 00305 |
| 6800231 | SALT Creek | FRANKLIN St | 97.9 | 00306 |
| 6800232 | SALT Creek | EAST NORTH St | 97.9 | 00307 |
| 6800233 | SALT Creek | SHORT St | 68.8 | 00308 |
| 6800234 | SALT Creek | FOURTH St | 93.1 | 00309 |
| 6800235 | SALT Creek | South MAIN St | 89.1 | 00310 |

Table 1: Bridge Sufficiency Ratings

County **Randolph**

County Number **68**

| NBI # | Features Intersected | Facility Carried | Sufficiency Rating | County Bridge # |
|--------------|-----------------------------|-------------------------|---------------------------|------------------------|
| 6800243 | Branch of CLEAR Creek | CR 400N | 86.3 | 00311 |
| 6800244 | Branch of LITTLE MUD Cr | CR 600S | 77.4 | 00312 |
| 6800245 | SNOW Run | BASE LINE Rd | 88.4 | 00313 |
| 6800252 | BUSH Creek | CR 750N | 100 | 00534 |
| 6800246 | DISMAL Creek | STATE LINE Rd | 60.7 | 01001 |
| 6800247 | DISMAL Creek | STATE LINE Rd | 86.9 | 01002 |
| 6800248 | DISMAL Creek | STATE LINE Rd | 69.6 | 01003 |
| 6800249 | O'CONNOR Ditch | STATE LINE Rd | 96.9 | 01004 |
| 6800250 | MISSISSINEWA River | STATE LINE Rd | 86.9 | 01005 |

222 Total Bridges in County

Table 1: Bridge Sufficiency Ratings

| County Ripley | | | | |
|-------------------------|-----------------------------|-------------------------|---------------------------|------------------------|
| County Number 69 | | | | |
| NBI # | Features Intersected | Facility Carried | Sufficiency Rating | County Bridge # |
| 6900001 | BLACK CREEK | CR 450E | 86 | 00001 |
| 6900002 | BLACK CREEK | CR 875S | 91.5 | 00002 |
| 6900003 | RACCOON CREEK | OLEAN RD | 67.5 | 00003 |
| 6900004 | BENHAM BRANCH | BENHAM ROAD | 84.4 | 00004 |
| 6900005 | BENHAM BRANCH | CR 50E | 84.3 | 00005 |
| 6900006 | BENHAM BRANCH | CR 800S | 86.8 | 00006 |
| 6900007 | LITTLE TURKEY CREEK | CAVEHILL RD | 91.4 | 00007 |
| 6900008 | BRANCH OF LAUGHERY CREEK | CAVEHILL ROAD | 91.9 | 00008 |
| 6900009 | LAUGHERY CREEK | CAVEHILL RD | 45.7 | 00009 |
| 6900010 | CAESAR CREEK | FRIENDSHIP ROAD | 85.8 | 00010 |
| 6900011 | CAESAR CREEK | CR 300S | 87 | 00011 |
| 6900141 | RACCOON CREEK | CR 550S | 68.9 | 00013 |
| 6900013 | LAUGHERY CREEK | CAVEHILL ROAD | 75 | 00014 |
| 6900014 | BRANCH OF LAUGHERY CREEK | CAVEHILL RD | 94.4 | 00015 |
| 6900015 | INDIAN-KENTUCK CREEK | CR 700 SOUTH | 23.7 | 00016 |
| 6900016 | INDIAN-KENTUCK CREEK | CR 800 SOUTH | 85.8 | 00017 |
| 6900017 | INDIAN-KENTUCK CREEK | CR 900 SOUTH | 91.5 | 00018 |
| 6900018 | VESTAL BRANCH | CR 800 SOUTH | 85.9 | 00019 |
| 6900019 | BIG CREEK | CR 800 SOUTH | 89 | 00020 |
| 6900020 | BIG CREEK | CR 700 SOUTH | 90.5 | 00021 |
| 6900021 | LITTLE GRAHAM CREEK | CR 250W | 47.7 | 00022 |
| 6900022 | VESTAL BRANCH | CR 925 SOUTH | 94.4 | 00023 |
| 6900023 | BIG GRAHAM CREEK | CR 200S | 63.6 | 00024 |
| 6900024 | BIG GRAHAM CREEK | CR 350W | 99.9 | 00025 |
| 6900153 | NORTH FORK GRAHAM CREEK | CR 250S | 91.4 | 00026 |
| 6900026 | INDIAN-KENTUCK CREEK | CR 350 WEST | 61.6 | 00027 |
| 6900027 | INDIAN-KENTUCK CREEK | CR 1050 SOUTH | 91.5 | 00028 |
| 6900028 | LITTLE GRAHAM CREEK | CR 350W | 90.5 | 00031 |
| 6900029 | BIG GRAHAM CREEK | CR 200W | 84.4 | 00033 |
| 6900030 | LITTLE GRAHAM CREEK | OLD MICHIGAN RD | 47.1 | 00036 |

Table 1: Bridge Sufficiency Ratings

| County | | Ripley | | |
|----------------------|-----------------------------|-------------------------|---------------------------|------------------------|
| County Number | | 69 | | |
| NBI # | Features Intersected | Facility Carried | Sufficiency Rating | County Bridge # |
| 6900031 | BIG CREEK | OLD MICHIGAN ROAD | 85.9 | 00037 |
| 6900032 | BIG CREEK | OLD MICHIGAN RD | 57.8 | 00038 |
| 6900033 | LAUGHERY CREEK | CR 25S | 31.9 | 00046 |
| 6900034 | NORTH FORK BIG GRAHAM CK | HOPEWELL RD | 89 | 00047 |
| 6900035 | LITTLE OTTER CREEK | BASE LINE RD | 88.5 | 00048 |
| 6900036 | NORTH FORK BIG GRAHAM CK | CR 300W | 75.2 | 00049 |
| 6900037 | NORTH FORK BIG GRAHAM CK | CR 100S | 60.3 | 00050 |
| 6900038 | BIG GRAHAM CREEK | OLD MICHIGAN RD | 98.7 | 00052 |
| 6900039 | SOUTH HOGAN CREEK | CR 525E | 80.4 | 00053 |
| 6900040 | SOUTH HOGAN CREEK | CR 625E | 91.4 | 00054 |
| 6900041 | LITTLE OTTER CREEK | OLD MICHIGAN ROAD | 85.8 | 00055 |
| 6900042 | LONG BRANCH OF OTTER CR | OLD MICHIGAN ROAD | 84.9 | 00056 |
| 6900044 | LONG BRANCH OF OTTER CR. | FAIRGROUND ROAD | 88.8 | 00059 |
| 6900045 | PLUM CREEK | FINKS ROAD | 91.5 | 00060 |
| 6900046 | TRIB. TO LAUGHERY CREEK | FINKS ROAD | 67.4 | 00061 |
| 6900047 | N. FORK BIG GRAHAM CREEK | CR 300 WEST | 86.9 | 00063 |
| 6900048 | LITTLE OTTER CREEK | CR 300 NORTH | 84.9 | 00064 |
| 6900150 | CEDAR CREEK | CR 175 NORTH | 81 | 00066 |
| 6900050 | LAUGHERY CREEK | CR 650N | 87.9 | 00067 |
| 6900051 | BRANCH OF S. HOGAN CREEK | CR 50N | 77.1 | 00068 |
| 6900052 | LITTLE GRAHAM CREEK | CR 400W | 29.1 | 00069 |
| 6900053 | LITTLE OTTER CREEK | CR 650 NORTH | 60.2 | 00070 |
| 6900139 | LEATHERWOOD CREEK | CR 600 NORTH | 74.9 | 00071 |
| 6900155 | LEATHERWOOD CREEK | CR 500 NORTH | 0 | 00072 |
| 6900055 | OTTER CREEK | CR 500 NORTH | 56.8 | 00073 |
| 6900056 | LONG BRANCH OF OTTER CR. | CR 525 WEST | 80.4 | 00074 |
| 6900057 | LEATHERWOOD CREEK | CR 800 WEST | 68.2 | 00075 |
| 6900058 | OTTER CREEK | HOPEWELL RD | 98.9 | 00076 |
| 6900059 | LITTLE OTTER CREEK | HOPEWELL RD | 70.4 | 00077 |
| 6900060 | LITTLE OTTER CREEK | CR 700W | 85.4 | 00078 |

Table 1: Bridge Sufficiency Ratings**County Ripley****County Number 69**

| NBI # | Features Intersected | Facility Carried | Sufficiency Rating | County Bridge # |
|--------------|-----------------------------|-------------------------|---------------------------|------------------------|
| 6900062 | LEATHERWOOD CREEK | CR 850 WEST | 99.9 | 00079 |
| 6900063 | BRUSH CREEK | CR 850W | 63.3 | 00080 |
| 6900064 | OTTER CREEK | PEDESTRIAN PATH | 22.5 | 00081 |
| 6900065 | BRANCH OF RIPLEY CREEK | CR 550 NORTH | 85.9 | 00082 |
| 6900137 | SOUTH HOGAN CREEK | CR 200N | 91.4 | 00083 |
| 6900066 | HOGAN CREEK | CR 200N | 89.4 | 00084 |
| 6900067 | OTTER CREEK | CR 850W | 88.8 | 00085 |
| 6900068 | BRANCH OF LAUGHERY CREEK | CR 350N | 97 | 00086 |
| 6900069 | CASTATORS CREEK | CR 225 EAST | 81.5 | 00087 |
| 6900070 | RIPLEY CREEK | CR 400E | 79.9 | 00088 |
| 6900071 | RIPLEY CREEK | OLD MILAN ROAD | 63.1 | 00089 |
| 6900158 | RIPLEY CREEK | CR 750N | 0 | 00090 |
| 6900082 | RIPLEY CREEK | SPADES ROAD | 90.6 | 00093 |
| 6900073 | RIPLEY CREEK | SPADES ROAD | 93.9 | 00095 |
| 6900074 | RIPLEY CREEK | CR 800N | 89.5 | 00096 |
| 6900075 | RIPLEY CREEK | CR 640 EAST | 90.7 | 00097 |
| 6900077 | MOLLEN-KRAMER RESERVOIR | CR 300 EAST | 96 | 00100 |
| 6900078 | RIPLEY CREEK | ADAMS CHURCH ROAD | 97 | 00101 |
| 6900080 | RIPLEY CREEK | CR 1100 NORTH | 84.5 | 00103 |
| 6900081 | RIPLEY CREEK | CR 1150 NORTH | 75.9 | 00104 |
| 6900083 | LAUGHERY CREEK | CR 1210 NORTH | 91.4 | 00105 |
| 6900084 | LAUGHERY CREEK | SALEM RD | 90.4 | 00106 |
| 6900085 | LITTLE LAUGHERY CREEK | CR 1400 NORTH | 44.7 | 00107 |
| 6900086 | LITTLE LAUGHERY CREEK | CR 175 WEST | 93.5 | 00108 |
| 6900088 | BRANCH OF LAUGHERY CREEK | CR 1050 NORTH | 89.5 | 00109 |
| 6900091 | LAUGHERY CREEK | CR 350 WEST | 77.9 | 00111 |
| 6900092 | TUB CREEK | CR 1300 NORTH | 21.2 | 00112 |
| 6900093 | WALNUT FORK | CR 1300 NORTH | 50.4 | 00113 |
| 6900087 | LAUGHERY CREEK | CR 1180 NORTH | 91.5 | 00114 |
| 6900094 | JERICO CREEK | BASE LINE ROAD | 91.5 | 00115 |

Table 1: Bridge Sufficiency Ratings**County Ripley****County Number 69**

| NBI # | Features Intersected | Facility Carried | Sufficiency Rating | County Bridge # |
|--------------|-----------------------------|-------------------------|---------------------------|------------------------|
| 6900095 | LAUGHERY CREEK | CR 250 WEST | 91.4 | 00116 |
| 6900096 | BRANCH OF LAUGHERY CREEK | CR 250 WEST | 91.4 | 00117 |
| 6900097 | LITTLE LAUGHERY CREEK | CR 1300 NORTH | 81.4 | 00118 |
| 6900098 | BOBS CREEK | CR 1300 NORTH | 91.5 | 00119 |
| 6900099 | WESTERN CREEK | CR 1500 NORTH | 80.4 | 00120 |
| 6900100 | WESTERN CREEK | ST MARY'S ROAD | 84.4 | 00121 |
| 6900138 | BOBS CREEK | DELAWARE ROAD | 85.8 | 00122 |
| 6900101 | WESTERN CREEK | HOFF ROAD | 62.1 | 00123 |
| 6900090 | LAUGHERY CREEK | CR 1030 NORTH | 97 | 00124 |
| 6900143 | BRANCH OF PIPE CREEK | CR 1575 NORTH | 81.5 | 00125 |
| 6900102 | PIPE CREEK | CR 1000 EAST | 97.5 | 00126 |
| 6900103 | PIPE CREEK | CR 1425 NORTH | 84.4 | 00127 |
| 6900144 | PIPE CREEK | CR 910 EAST | 68.9 | 00128 |
| 6900107 | HONEY CREEK | CR 900 WEST | 95.9 | 00129 |
| 6900105 | BRANCH OF NORTH FORK | MILLHOUSEN ROAD | 86.9 | 00130 |
| 6900104 | PIPE CREEK | PIPE CREEK ROAD | 73.9 | 00131 |
| 6900106 | NORTH FORK | CR 875W | 64.8 | 00132 |
| 6900109 | VERNON FK MUSCATATUCK R. | BROWNSTOWN ROAD | 24.2 | 00133 |
| 6900110 | HONEY CREEK | BROWNSTOWN ROAD | 92.9 | 00134 |
| 6900111 | OTTER CREEK | CR 350 NORTH | 72.1 | 00135 |
| 6900112 | BRANCH OF LEATHERWOOD CR | CR 850 WEST | 88.9 | 00136 |
| 6900113 | BRUSH CREEK | HOPEWELL RD | 90.5 | 00137 |
| 6900061 | BRANCH OF LEATHERWOOD CR | CR 850 WEST | 88.9 | 00138 |
| 6900136 | LAUGHERY CREEK | MILLHOUSEN ROAD | 92.9 | 00156 |
| 6900114 | OTTER CREEK | CR 650 NORTH | 91.5 | 00168 |
| 6900115 | BRUSH CREEK | CR 950W | 66.9 | 00169 |
| 6900116 | BIG CREEK | CR 900S | 46.8 | 00172 |
| 6900140 | CSX RAILROAD | CR 25E | 47.1 | 00180 |
| 6900151 | SUGAR CREEK | CR 500 NORTH | 87 | 00185 |
| 6900127 | LAUGHERY CREEK | MAXINE MOSS ROAD | 76.9 | 00191 |

Table 1: Bridge Sufficiency Ratings**County Ripley****County Number 69**

| NBI # | Features Intersected | Facility Carried | Sufficiency Rating | County Bridge # |
|--------------|-----------------------------|-------------------------|---------------------------|------------------------|
| 6900128 | GRAHAM CREEK | CR 300S | 85.4 | 00192 |
| 6900129 | BIG CREEK | CR 900S | 91.5 | 00193 |
| 6900130 | GRAHAM CREEK | CR 200S | 85.9 | 00194 |
| 6900131 | BRANCH OF LAUGHERY CREEK | MUDPIKE ROAD | 59.9 | 00195 |
| 6900133 | FLATROCK CREEK | CR 1000 WEST | 84.7 | 00197 |
| 6900108 | SUGAR CREEK | CR 850 WEST | 88.9 | 00198 |
| 6900134 | FLATROCK CREEK | CR 975 WEST | 57.5 | 00199 |
| 6900135 | LITTLE LAUGHERY CREEK | CR 1450 NORTH | 39 | 00200 |
| 6900147 | NORTH FORK GRAHAM CREEK | CR 400W | 15.6 | 00202 |
| 6900148 | BRANCH OF WESTERN CREEK | FRONTAGE ROAD | 97 | 00206 |
| 6900149 | BRANCH OF WESTERN CREEK | FRONTAGE ROAD | 97 | 00207 |
| 6900152 | RIPLEY CREEK | CR 700N | 92.5 | 00208 |
| 6900154 | TRIB. TO LITTLE OTTER CK | CR 700W | 99.9 | 00209 |
| 6900156 | BR OF NORTH HOGAN CREEK | CR 1000 NORTH | 0 | 00210 |
| 6900157 | RIPLEY CREEK | CR 750 NORTH | 0 | 00211 |

135 Total Bridges in County

Table 1: Bridge Sufficiency Ratings

| County | Rush | | | |
|---------------|--------------------------|------------------|--------------------|-----------------|
| County Number | 70 | | | |
| NBI # | Features Intersected | Facility Carried | Sufficiency Rating | County Bridge # |
| 7000001 | SIX MILE CREEK | CR 1100N | 63.7 | 00001 |
| 7000002 | MILES CREEK | CR 1000N | 56.5 | 00002 |
| 7000003 | SIX MILE CREEK | CR 1000N | 62.7 | 00003 |
| 7000004 | CHARLOTTE'S BROOK | CR 900W | 86.3 | 00004 |
| 7000005 | BIG BLUE RIVER | CR 925W | 93.5 | 00005 |
| 7000006 | SIX MILE CREEK | CR 800N | 92.5 | 00006 |
| 7000007 | BIG BLUE RIVER | CR 800N | 96 | 00007 |
| 7000008 | GOOSE CREEK | CR 1000N | 72 | 00008 |
| 7000009 | GOOSE CREEK | CR 1100N | 77.8 | 00009 |
| 7000010 | BIG BLUE RIVER | CR 900N | 63 | 00011 |
| 7000218 | THREE MILE CREEK | CARTHAGE PIKE | 0 | 00012 |
| 7000012 | THREE MILE CREEK | CR 400W | 87 | 00013 |
| 7000013 | LITTLE BLUE RIVER | CR 600N | 88 | 00015 |
| 7000014 | LITTLE BLUE RIVER | RUSHVILLE ROAD | 93.5 | 00016 |
| 7000015 | GILSON CREEK | RUSHVILLE ROAD | 55 | 00017 |
| 7000016 | THREE MILE CREEK | RUSHVILLE ROAD | 69.4 | 00018 |
| 7000017 | LITTLE BLUE RIVER | CR 290W | 68.7 | 00019 |
| 7000018 | THREE MILE CREEK | CR 1000N | 42 | 00020 |
| 7000019 | THREE MILE CREEK | CR 310W | 79.5 | 00021 |
| 7000020 | LITTLE BLUE RIVER | CR 150W | 80.7 | 00022 |
| 7000021 | THREE MILE CREEK | 5 POINTS ROAD | 53.5 | 00023 |
| 7000022 | LITTLE BLUE RIVER | CR 50W | 87 | 00024 |
| 7000023 | LITTLE BLUE RIVER | CR 650N | 71 | 00025 |
| 7000024 | SHANKATANK CREEK | CR 1100N | 77 | 00026 |
| 7000025 | FLATROCK RIVER | CR 1100N | 63.8 | 00027 |
| 7000026 | SHANKATANK CREEK | CR 1000N | 74 | 00029 |
| 7000027 | LITTLE BLUE RIVER | CR 1000N | 74 | 00030 |
| 7000028 | BRANCH LITTLE BLUE RIVER | CR 900N | 61.6 | 00031 |
| 7000029 | LITTLE BLUE RIVER | CR 900N | 86.9 | 00032 |
| 7000030 | SHANKATANK CREEK | CR 900N | 76.9 | 00033 |

Table 1: Bridge Sufficiency Ratings

| County | Rush | | | | |
|----------------------|-----------------------------|-------------------------|---------------------------|------------------------|--|
| County Number | 70 | | | | |
| NBI # | Features Intersected | Facility Carried | Sufficiency Rating | County Bridge # | |
| 7000031 | PRINE DITCH | CR 900N | 77.9 | 00034 | |
| 7000032 | LITTLE BLUE RIVER | CR 750N | 63.8 | 00035 | |
| 7000033 | FLATROCK RIVER | CR 900N | 68.3 | 00036 | |
| 7000034 | SHANKATANK CREEK | CR 600N | 68.5 | 00037 | |
| 7000035 | SHANKATANK CREEK | CR 800N | 86 | 00040 | |
| 7000036 | PRINE DITCH | CR 800N | 89 | 00041 | |
| 7000038 | FLATROCK RIVER | CR 650N | 59.9 | 00043 | |
| 7000039 | MILES DITCH | CR 450E | 65 | 00044 | |
| 7000041 | LITTLE BLUE RIVER | CR 150E | 73.9 | 00046 | |
| 7000042 | SHANKATANK CREEK | CR 300E | 89 | 00047 | |
| 7000043 | PRINE DITCH | CR 400E | 89.5 | 00048 | |
| 7000045 | BRANCH OF FLATROCK RIVER | CR 1100N | 54 | 00050 | |
| 7000046 | GLIDDEN DITCH | CR 1100N | 88 | 00051 | |
| 7000047 | GLIDDEN DITCH | CR 1000N | 77 | 00052 | |
| 7000048 | GLIDDEN DITCH | CR 900N | 68.3 | 00053 | |
| 7000049 | BRANCH OF SHAWNEE CREEK | CR 900N | 65.5 | 00054 | |
| 7000050 | SHAWNEE CREEK | CR 800N | 88 | 00055 | |
| 7000051 | WIKOFF DITCH | CR 800N | 88 | 00056 | |
| 7000052 | FLATROCK RIVER | CR 800N | 75 | 00057 | |
| 7000053 | WIKOFF DITCH | CR 450E | 76 | 00058 | |
| 7000054 | SHANKATANK CREEK | CR 700N | 85 | 00059 | |
| 7000055 | SHAWNEE CREEK | CR 450E | 86.8 | 00060 | |
| 7000056 | LAWLESS DITCH | CR 450E | 89 | 00061 | |
| 7000058 | SHAWNEE CREEK | CR 800E | 78.9 | 00063 | |
| 7000059 | BRANCH OF SHAWNEE CREEK | CR 800E | 90.5 | 00064 | |
| 7000060 | GLIDDEN DITCH | CR 700E | 89 | 00065 | |
| 7000061 | SHAWNEE CREEK | CR 700E | 88 | 00066 | |
| 7000062 | BRANCH OF SHAWNEE CREEK | CR 700E | 88 | 00067 | |
| 7000063 | BRANCH OF FLATROCK RIVER | CR 500E | 60.8 | 00068 | |
| 7000064 | GLIDDEN DITCH | CR 600E | 88 | 00069 | |

Table 1: Bridge Sufficiency Ratings

| County | Rush | | | |
|----------------------|-----------------------------|-------------------------|---------------------------|------------------------|
| County Number | 70 | | | |
| NBI # | Features Intersected | Facility Carried | Sufficiency Rating | County Bridge # |
| 7000065 | SHAWNEE CREEK | CR 600E | 89 | 00071 |
| 7000066 | SHAWNEE CREEK | CR 700N | 91.5 | 00072 |
| 7000067 | WIKOFF DITCH | CR 700N | 88 | 00073 |
| 7000069 | N BRANCH OF BEN DAVIS CR | CR 250N | 96 | 00079 |
| 7000070 | N BRANCH OF BEN DAVIS CR | CR 250N | 89 | 00080 |
| 7000071 | N BRANCH OF BEN DAVIS CR | CR 250N | 88 | 00081 |
| 7000072 | BEN DAVIS CREEK | CR 725E | 87 | 00082 |
| 7000073 | BRANCH OF BEN DAVIS CR. | CR 600E | 79.9 | 00083 |
| 7000074 | BEN DAVIS CREEK | CR 600E | 88 | 00084 |
| 7000075 | N BRANCH OF TURKEY CREEK | TINGS RD | 83.4 | 00085 |
| 7000077 | FLATROCK OVERFLOW | CR 400E | 65 | 00086 |
| 7000076 | FLATROCK RIVER | CR 400E | 67.3 | 00087 |
| 7000078 | SHANKATANK CREEK | CR 500N | 65.8 | 00088 |
| 7000207 | N BRANCH OF BEN DAVIS CR | CR 450E | 88 | 00091 |
| 7000082 | LAWLESS DITCH | CR 500N | 88.3 | 00092 |
| 7000083 | BEN DAVIS CREEK | CR 350E | 61.5 | 00093 |
| 7000084 | FLATROCK RIVER | CR 150N | 48.2 | 00094 |
| 7000085 | FLATROCK RIVER OVERFLOW | TINGS ROAD | 98.8 | 00095 |
| 7000086 | BEN DAVIS CREEK | CR 250E | 77 | 00096 |
| 7000087 | TURKEY CREEK | CR 240E | 88 | 00097 |
| 7000088 | BRANCH OF FLATROCK RIVER | CR 150E | 75 | 00098 |
| 7000089 | FLATROCK RIVER | TINGS RD | 75.8 | 00099 |
| 7000090 | FLATROCK RIVER | CR 300N | 45 | 00100 |
| 7000212 | CONNS CREEK | CR 400N | 96 | 00101 |
| 7000091 | MUD CREEK | RUSHVILLE RD | 88 | 00102 |
| 7000092 | MUD CREEK | CR 225W | 90.5 | 00103 |
| 7000093 | MUD CREEK | HENDERSON RD | 60.9 | 00104 |
| 7000216 | MUD CREEK | CR 450W | 98 | 00105 |
| 7000095 | LITTLE BLUE RIVER | BENSON RD | 95 | 00106 |
| 7000097 | LITTLE BLUE RIVER | CR 400W | 73.2 | 00108 |

Table 1: Bridge Sufficiency Ratings

| County | Rush | | | | | |
|----------------------|-------------|--------------|-----------------------------|-------------------------|---------------------------|------------------------|
| County Number | 70 | NBI # | Features Intersected | Facility Carried | Sufficiency Rating | County Bridge # |
| | | 7000098 | HENDERSON DITCH | HENDERSON RD | 88 | 00109 |
| | | 7000099 | FARMERS STREAM | CR 550W | 45.5 | 00110 |
| | | 7000100 | FARMERS STREAM | OFFUTT BRIDGE RD | 88 | 00111 |
| | | 7000101 | LITTLE BLUE RIVER | OFFUTT BRIDGE RD | 21.9 | 00112 |
| | | 7000102 | MUD CREEK | CR 300N | 88 | 00113 |
| | | 7000103 | BRANCH OF FLATROCK RIVER | CR 100N | 87 | 00114 |
| | | 7000104 | LITTLE BLUE RIVER | CR 300N | 99 | 00115 |
| | | 7000219 | LITTLE BLUE RIVER | CR 500N | 0 | 00116 |
| | | 7000106 | LITTLE BLUE RIVER | CR 400N | 85 | 00118 |
| | | 7000108 | BEAVER MEADOW CREEK | CR 400N | 88 | 00120 |
| | | 7000109 | BEAVER MEADOW CREEK | CR 700W | 99.9 | 00121 |
| | | 7000110 | LITTLE BLUE RIVER | CR 700W | 69.1 | 00123 |
| | | 7000111 | LITTLE BLUE RIVER | BASE LINE RD | 90.2 | 00124 |
| | | 7000209 | BEAVER MEADOW CREEK | CR 880W | 48.4 | 00125 |
| | | 7000112 | MUD CREEK | BASE LINE RD | 88 | 00126 |
| | | 7000113 | LITTLE BLUE RIVER | CR 900W | 40.4 | 00127 |
| | | 7000114 | BEAVER MEADOW CREEK | AMPHITHEATER RD | 88 | 00128 |
| | | 7000115 | BEAVER MEADOW CREEK | CR 200N | 79.5 | 00129 |
| | | 7000116 | LITTLE BLUE RIVER | CR 580W | 91.5 | 00130 |
| | | 7000117 | MUD CREEK | CR 650W | 88 | 00131 |
| | | 7000118 | MUD CREEK | CR 50N | 65.4 | 00132 |
| | | 7000119 | HODGE DITCH | CR 500W | 59.7 | 00133 |
| | | 7000120 | MANILLA CREEK | CR 925W | 88 | 00134 |
| | | 7000121 | MUD CREEK | CR 100S | 50.7 | 00135 |
| | | 7000122 | GODDARD DITCH | CR 150S | 88 | 00136 |
| | | 7000123 | GODDARD DITCH | CR 715W | 83.4 | 00137 |
| | | 7000124 | MUD CREEK | CR 715W | 59.7 | 00138 |
| | | 7000125 | GODDARD DITCH | CR 600W | 91.5 | 00139 |
| | | 7000126 | FLATROCK RIVER | CR 415S | 93.5 | 00140 |
| | | 7000127 | BRANCH OF FLATROCK RIVER | CR 200W | 99 | 00141 |

Table 1: Bridge Sufficiency Ratings

| County | Rush | | | |
|---------------|--------------------------|------------------|--------------------|-----------------|
| County Number | 70 | | | |
| NBI # | Features Intersected | Facility Carried | Sufficiency Rating | County Bridge # |
| 7000128 | DEER CREEK | CR 650W | 59.8 | 00142 |
| 7000220 | CONNS CREEK | CR 725W | 0 | 00143 |
| 7000130 | CONNS CREEK | CR 800W | 88 | 00144 |
| 7000131 | CONNS CREEK | CR 900W | 87 | 00145 |
| 7000132 | FLATROCK RIVER | CR 650S | 45 | 00146 |
| 7000133 | FLATROCK RIVER | CR 350S | 91 | 00147 |
| 7000134 | BOB CREEK | CR 550S | 88 | 00148 |
| 7000135 | DEER CREEK | CR 450S | 65 | 00149 |
| 7000136 | CONNS CREEK | CR 975W | 48.4 | 00150 |
| 7000137 | BRANCH OF FLATROCK RIVER | BASE LINE RD | 83.4 | 00151 |
| 7000217 | BOB CREEK | CR 350W | 97 | 00152 |
| 7000139 | LITTLE FLATROCK RIVER | CR 600S | 66.9 | 00153 |
| 7000140 | BR LITTLE FLATROCK RIVER | CR 450S | 93.4 | 00154 |
| 7000141 | BR LITTLE FLATROCK RIVER | CR 450S | 30.6 | 00155 |
| 7000142 | LITTLE FLATROCK RIVER | CR 450S | 71.1 | 00156 |
| 7000143 | LITTLE FLATROCK RIVER | CR 250E | 66 | 00157 |
| 7000222 | BR LITTLE FLATROCK RIVER | CR 365E | 0 | 00158 |
| 7000221 | BR LITTLE FLATROCK RIVER | CR 365E | 0 | 00159 |
| 7000146 | BR LITTLE FLATROCK RIVER | CR 450E | 93.4 | 00160 |
| 7000147 | BR LITTLE FLATROCK RIVER | CR 450E | 49.6 | 00161 |
| 7000148 | LITTLE FLATROCK RIVER | CR 450E | 49.9 | 00162 |
| 7000149 | SANES CREEK | CR 800E | 97.9 | 00163 |
| 7000150 | LITTLE FLATROCK RIVER | CR 300S | 41.8 | 00164 |
| 7000151 | BR LITTLE FLATROCK RIVER | CR 600E | 97 | 00165 |
| 7000152 | BR LITTLE FLATROCK RIVER | CR 600E | 77 | 00166 |
| 7000153 | LITTLE FLATROCK RIVER | CR 600E | 88 | 00167 |
| 7000154 | LITTLE FLATROCK RIVER | CR 200S | 76.4 | 00168 |
| 7000155 | BR LITTLE FLATROCK RIVER | CR 400S | 88.5 | 00169 |
| 7000156 | N BRANCH OF CLIFTY CREEK | CR 450E | 53.3 | 00170 |
| 7000158 | BULL FORK | CR 700E | 88 | 00172 |

Table 1: Bridge Sufficiency Ratings

| County | Rush | | | | | |
|----------------------|-------------|--------------|-----------------------------|-------------------------|---------------------------|------------------------|
| County Number | 70 | NBI # | Features Intersected | Facility Carried | Sufficiency Rating | County Bridge # |
| | | 7000159 | S FORK LITTLE SALT CREEK | CR 700E | 77 | 00173 |
| | | 7000160 | N BRANCH OF CLIFTY CREEK | CR 900S | 53.9 | 00174 |
| | | 7000161 | N BRANCH OF CLIFTY CREEK | CR 1000S | 94.5 | 00175 |
| | | 7000162 | N BRANCH OF CLIFTY CREEK | BASE LINE RD | 88 | 00176 |
| | | 7000163 | LICK CREEK | BASE LINE RD | 90.5 | 00177 |
| | | 7000157 | MOORE DITCH | BASE LINE RD | 97 | 00178 |
| | | 7000164 | LITTLE FLATROCK RIVER | BASE LINE RD | 93 | 00179 |
| | | 7000165 | N BRANCH OF CLIFTY CREEK | CR 365E | 88 | 00180 |
| | | 7000166 | N BRANCH OF CLIFTY CREEK | CR 250E | 45.4 | 00181 |
| | | 7000167 | LITTLE FLATROCK RIVER | CR 100E | 88 | 00182 |
| | | 7000168 | BR LITTLE FLATROCK RIVER | CR 250E | 88 | 00183 |
| | | 7000169 | LICK CREEK | CR 100E | 91.5 | 00184 |
| | | 7000170 | MIDDLE BR OF CLIFTY CR | CR 1100S | 88 | 00185 |
| | | 7000171 | N BRANCH OF CLIFTY CREEK | CR 1100S | 67.2 | 00186 |
| | | 7000172 | LITTLE FLATROCK RIVER | N WALNUT ST | 93.5 | 00187 |
| | | 7000173 | LITTLE FLATROCK RIVER | N RAILROAD STREET | 22 | 00188 |
| | | 7000174 | LICK CREEK | CR 100W | 49.3 | 00189 |
| | | 7000175 | LITTLE FLATROCK RIVER | CR 1050S | 92.5 | 00190 |
| | | 7000176 | FLATROCK RIVER | CR 900S | 49.5 | 00191 |
| | | 7000177 | FLATROCK RIVER | CR 1050S | 91 | 00192 |
| | | 7000178 | HURRICANE CREEK | CR 1000S | 88 | 00193 |
| | | 7000179 | DEER CREEK | CR 900S | 49.5 | 00194 |
| | | 7000180 | MILL CREEK | CR 900S | 58.5 | 00195 |
| | | 7000181 | HURRICANE CREEK | CR 900S | 87 | 00196 |
| | | 7000182 | MILL CREEK | CR 1050S | 44.9 | 00197 |
| | | 7000183 | DEER CREEK | CR 850W | 96 | 00198 |
| | | 7000184 | BRANCH OF FLATROCK RIVER | CR 1050S | 62.5 | 00199 |
| | | 7000185 | BR LITTLE FLATROCK RIVER | CR 450E | 67.9 | 00250 |
| | | 7000186 | MILL CREEK | CR 750W | 66 | 00251 |
| | | 7000187 | TURKEY CREEK | CR 350E | 96 | 00252 |

Table 1: Bridge Sufficiency Ratings

| County | Rush | | | | | |
|---------------|------|---------|-------------------------|-------------------|--------------------|-----------------|
| County Number | 70 | NBI # | Features Intersected | Facility Carried | Sufficiency Rating | County Bridge # |
| | | 7000188 | HODGES BRANCHES | FIRST ST | 79.5 | 00253 |
| | | 7000215 | MOORE DITCH | CR 450S | 95 | 00255 |
| | | 7000189 | LITTLE SALT CREEK | CR 800E | 64.9 | 00256 |
| | | 7000190 | BRANCH OF SHAWNEE CREEK | CR 1000N | 66 | 00257 |
| | | 7000197 | BEN DAVIS CREEK | CR 450E | 88 | 00262 |
| | | 7000198 | UNNAMED DITCH | ELEVENTH ST | 96.9 | 00263 |
| | | 7000199 | CARTHAGE CREEK | CR 900N | 82.5 | 00264 |
| | | 7000210 | MCGINNIS DITCH | CR 525S | 30.1 | 00265 |
| | | 7000211 | RIDGE RUN | CR 800N | 98 | 00270 |
| | | 7000191 | CARTHAGE CREEK | WALNUT STREET | 78 | 00501 |
| | | 7000192 | CARTHAGE CREEK | EAST STREET | 79 | 00502 |
| | | 7000193 | CARTHAGE CREEK | HENLEY STREET | 85.5 | 00503 |
| | | 7000194 | CARTHAGE CREEK | MARKET STREET | 79 | 00504 |
| | | 7000195 | CARTHAGE CREEK | SOUTH MAIN STREET | 96.7 | 00505 |

194 Total Bridges in County

Table 1: Bridge Sufficiency Ratings**County St. Joseph****County Number 71**

| NBI # | Features Intersected | Facility Carried | Sufficiency Rating | County Bridge # |
|--------------|-----------------------------|-------------------------|---------------------------|------------------------|
| 7100001 | PINE Creek | ADAMS St | 86.1 | 00001 |
| 7100018 | GEYER Ditch | DARDEN Rd | 81.9 | 00002 |
| 7100020 | LEMON Ditch | DOGWOOD Rd | 82.8 | 00006 |
| 7100105 | JUDAY Creek | CLEVELAND Rd | 82.8 | 00007 |
| 7100024 | GEYER Ditch | EARLY Rd | 97 | 00009 |
| 7100059 | PLACE Ditch | PEACH Rd | 97 | 00010 |
| 7100029 | GEYER Ditch | HARRISON Rd | 96 | 00011 |
| 7100132 | GEYER Ditch | JOHNSON Rd | 0 | 00012 |
| 7100035 | PLACE Ditch | JACKSON Rd | 91.4 | 00013 |
| 7100016 | BARLOSKI Ditch | CRUMSTOWN Trail | 92.5 | 00015 |
| 7100032 | GEYER Ditch | INWOOD Rd | 97 | 00018 |
| 7100068 | Branch of GEYER Ditch | RICE Rd | 96 | 00019 |
| 7100027 | BAUGO CREEK & WALK PATH | WASHINGTON ST | 59.2 | 00022 |
| 7100022 | ELLER Ditch | DRAGOON Trail | 96.5 | 00023 |
| 7100063 | PINE Creek | QUINN Rd | 94.5 | 00028 |
| 7100093 | POTATO Creek | WALNUT Rd | 95.9 | 00029 |
| 7100087 | POTATO Creek | SYCAMORE Rd | 93.7 | 00034 |
| 7100095 | West PLACE Ditch | CRUMSTOWN Hwy | 85.5 | 00035 |
| 7100084 | POTATO Creek | SMILAX Rd | 96 | 00036 |
| 7100057 | POTATO Creek | OSBORNE Rd | 99 | 00041 |
| 7100064 | West Branch BUNCH Ditch | QUINN Rd | 87.4 | 00043 |
| 7100042 | BUNCH Ditch | JUNIPER Rd | 96 | 00044 |
| 7100058 | KLINE Ditch | OSBORNE Rd | 87.4 | 00050 |
| 7100007 | GRIMES Ditch | BEECH Rd | 26.9 | 00052 |
| 7100125 | ROGERS Ditch | KERN Rd | 98.8 | 00053 |
| 7100012 | ROGERS Ditch | CEDAR Rd | 89.5 | 00054 |
| 7100126 | ROGERS Ditch | KERN & ELM | 99.7 | 00055 |
| 7100004 | GRIMES Ditch | ASH Rd | 93.8 | 00056 |
| 7100085 | PINE Creek | SPRUCE Rd | 28.2 | 00057 |
| 7100092 | PINE Creek | UNDERWOOD Rd | 38.7 | 00058 |

Table 1: Bridge Sufficiency Ratings**County St. Joseph****County Number 71**

| NBI # | Features Intersected | Facility Carried | Sufficiency Rating | County Bridge # |
|--------------|-----------------------------|-------------------------|---------------------------|------------------------|
| 7100069 | PINE Creek | RILEY Rd | 95.9 | 00061 |
| 7100094 | YELLOW BANK Creek | WALNUT Rd | 68.7 | 00062 |
| 7100077 | PINE Creek | SHIVELY Rd | 95.9 | 00063 |
| 7100089 | YELLOW BANK Creek | TYLER Rd | 40.1 | 00065 |
| 7100070 | West Branch BUNCH Ditch | RILEY Rd | 84 | 00066 |
| 7100075 | HESTON Creek | ROCKSTROH Rd | 78 | 00068 |
| 7100050 | HESTON Creek | LINDEN Rd | 45.2 | 00071 |
| 7100111 | HESTON Creek | KENILWORTH Rd | 91.2 | 00072 |
| 7100071 | BUNCH Ditch | RILEY Rd | 90.7 | 00073 |
| 7100034 | BUNCH Ditch | IRONWOOD Rd | 87.4 | 00075 |
| 7100072 | KLINE Ditch | RILEY Rd | 91.9 | 00076 |
| 7100080 | KLINE Ditch | SHIVELY Rd | 92.9 | 00077 |
| 7100081 | LEMON Ditch | SHIVELY Rd | 91.4 | 00078 |
| 7100025 | LATERAL NO. 5 Ditch | ELM Rd | 100 | 00081 |
| 7100021 | LATERAL NO. 5 Ditch | DOGWOOD Rd | 81.8 | 00082 |
| 7100008 | LOST Creek | BEECH Rd | 91.3 | 00085 |
| 7100014 | LOST Creek | CEDAR Rd | 99 | 00089 |
| 7100005 | LOST Creek | ASH Rd | 96 | 00090 |
| 7100030 | LEONARD Ditch | HARRISON Rd | 64.3 | 00091 |
| 7100065 | BUNCH Ditch | QUINN Rd | 99 | 00093 |
| 7100108 | CONRAIL AND GTW RR | OLIVE St | 86.2 | 00100 |
| 7100109 | CONRAIL AND GTW RR | SAMPLE St | 96.8 | 00101 |
| 7100107 | JUDAY Creek | WINDING BROOK Dr | 96 | 00108 |
| 7100131 | LEONARD Ditch | YORK St | 99 | 00111 |
| 7100113 | HESTON Creek | TYLER Rd | 100 | 00112 |
| 7100112 | HESTON Creek | SHIVELY Rd | 91.5 | 00113 |
| 7100066 | Branch of POTATO Creek | QUINN Rd | 78.2 | 00128 |
| 7100062 | YELLOW BANK Creek | QUINCE Rd | 100 | 00129 |
| 7100091 | HEINKE Ditch | TYLER Rd | 78.2 | 00130 |
| 7100026 | GRIMES Ditch | ELM Rd | 92.9 | 00132 |

Table 1: Bridge Sufficiency Ratings**County St. Joseph****County Number 71**

| NBI # | Features Intersected | Facility Carried | Sufficiency Rating | County Bridge # |
|--------------|-----------------------------|-------------------------|---------------------------|------------------------|
| 7100124 | JUDAY Creek | NB EDISON LK Pkwy | 84.5 | 00188 |
| 7100115 | JUDAY Creek | SB EDISON LK Pkwy | 85.7 | 00189 |
| 7100116 | JUDAY Creek | MISHAWAKA:MAIN St | 96.2 | 00190 |
| 7100104 | JUDAY Creek | DOUGLAS Rd | 92.6 | 00191 |
| 7100096 | JUDAY Creek | IRONWOOD Rd | 75.6 | 00192 |
| 7100103 | CONRAIL RR | PORTAGE Ave | 63 | 00193 |
| 7100100 | ARDMORE TRAIL | MAYFLOWER Rd | 94.2 | 00196 |
| 7100101 | CONRAIL RR | MAYFLOWER Rd | 97.2 | 00197 |
| 7100102 | PLACE Ditch | MAYFLOWER Rd | 88.7 | 00198 |
| 7100106 | East RACE WAY | LASALLE St | 78.9 | 00199 |
| 7100117 | East RACE WAY | COLFAX | 79.8 | 00200 |
| 7100010 | ST. JOSEPH River | BITTERSWEET Rd | 77.5 | 00201 |
| 7100052 | ST. JOSEPH River | MISHAWAKA Ave | 33.6 | 00203 |
| 7100011 | ST. JOSEPH River | CEDAR St | 80.2 | 00204 |
| 7100051 | ST. JOSEPH River | LOGAN St | 81.7 | 00205 |
| 7100033 | ST. JOSEPH River | IRONWOOD Dr | 51.6 | 00206 |
| 7100088 | ST. JOSEPH R.& N.S. BLVD | TWYCKENHAM Dr | 64.2 | 00207 |
| 7100076 | ST. JOSEPH River | SAMPLE St | 80.1 | 00208 |
| 7100037 | ST. JOSEPH River | JEFFERSON Blvd | 79.6 | 00209 |
| 7100047 | ST. JOSEPH River | LASALLE St | 78.9 | 00210 |
| 7100002 | ST. JOSEPH River | ANGELA Blvd | 97.7 | 00211 |
| 7100015 | ST. JOSEPH River | CLEVELAND Rd | 74 | 00212 |
| 7100019 | ST. JOSEPH River | Walking Path | 0 | 00213 |
| 7100006 | ST. JOSEPH River | AUTEN Rd | 81.5 | 00214 |
| 7100118 | ST. JOSEPH River | COLFAX | 78.8 | 00215 |
| 7100119 | ST. JOSEPH River | ASH Rd | 93.9 | 00216 |
| 7100120 | ST. JOSEPH River | DARDEN Rd | 98.4 | 00217 |
| 7100122 | ST. JOSEPH River | MAIN St | 96.2 | 00219 |
| 7100123 | MILL RACEWAY | MAIN St | 82.9 | 00220 |
| 7100127 | YELLOW BANK Creek | STANTON Rd | 100 | 00221 |

Table 1: Bridge Sufficiency Ratings

County St. Joseph

County Number 71

| NBI # | Features Intersected | Facility Carried | Sufficiency Rating | County Bridge # |
|--------------|-----------------------------|-------------------------|---------------------------|------------------------|
| 7100128 | LEHMAN/BIRK Ditch | PATTERSON Rd | 100 | 00222 |
| 7100129 | JUDAY Creek | DOUGLAS Rd | 83.5 | 00223 |
| 7100130 | WILLOW Creek | JEFFERSON Rd | 83.7 | 00224 |
| 7100133 | BOWMAN CREEK | SOUTH MAIN STREET | 0 | 00225 |
| 7100134 | BOWMAN CREEK | CARROLL STREET | 0 | 00226 |
| 7100135 | JUDAY CREEK | KINTZ ROAD | 0 | 00227 |
| 7100136 | JUDAY CREEK | KENILWORTH ROAD | 0 | 00228 |
| 7100137 | MERRIFIELD PARK TRAIL | MISHAWAKA AVE | 0 | 00229 |

98 Total Bridges in County

Table 1: Bridge Sufficiency Ratings

| County | Scott | | | |
|----------------------|-----------------------------|-------------------------|---------------------------|------------------------|
| County Number | 72 | | | |
| NBI # | Features Intersected | Facility Carried | Sufficiency Rating | County Bridge # |
| 7200079 | PIGEON ROOST CREEK | BLOOMINGTON TRAIL | 97 | 00001 |
| 7200002 | BIG OX CREEK | BLOOMINGTON TRAIL | 95 | 00002 |
| 7200003 | WEDDELL CREEK | LITTLE YORK ROAD | 74.7 | 00003 |
| 7200004 | LITTLE JOE CREEK | LITTLE YORK ROAD | 48.2 | 00004 |
| 7200005 | BIG OX CREEK | LITTLE YORK ROAD | 94.5 | 00005 |
| 7200006 | HONEY RUN | BOATMAN ROAD | 94.6 | 00006 |
| 7200007 | STUCKER DITCH | BOATMAN ROAD | 73.5 | 00007 |
| 7200008 | BIG OX CREEK | LIBERTY KNOB ROAD | 97 | 00008 |
| 7200009 | BIG OX CREEK | LIBERTY KNOB ROAD | 86 | 00009 |
| 7200011 | PIGEON ROOST CREEK | COUNTY LINE RD | 91.5 | 00012 |
| 7200012 | PIGEON ROOST CREEK | COLLINS ROAD | 99 | 00013 |
| 7200013 | LITTLE OX CREEK | BIG OX ROAD | 49.6 | 00016 |
| 7200014 | BIG OX CREEK | OX ROAD | 96 | 00023 |
| 7200018 | LITTLE OX CREEK | LEOTA ROAD | 100 | 00027 |
| 7200019 | BIG OX CREEK | LEOTA ROAD | 52.4 | 00028 |
| 7200020 | HONEY RUN | ROSEWOOD RD | 77.8 | 00029 |
| 7200022 | LITTLE JOE CREEK | WEST LAKE RD W. | 47.7 | 00030 |
| 7200023 | BIG OX CREEK | WEST LAKE RD W. | 58.1 | 00031 |
| 7200024 | FLAT CREEK | TERRY RD | 97 | 00032 |
| 7200080 | HUTTO CREEK | TERRY RD | 85.9 | 00033 |
| 7200025 | QUICK CREEK | TERRY RD | 96.9 | 00034 |
| 7200026 | STUCKER DITCH | SLAB RD | 73.9 | 00035 |
| 7200027 | FLAT CREEK | SLAB RD | 85.9 | 00036 |
| 7200028 | HUTTO CREEK | BOGARDUS ROAD | 75.9 | 00037 |
| 7200029 | WHITE OAK BRANCH | BOGARDUS ROAD | 94.9 | 00038 |
| 7200030 | QUICK CREEK | BOGARDUS ROAD | 82 | 00039 |
| 7200031 | BIG OX CREEK | ROBIN RD | 97 | 00040 |
| 7200033 | BIG OX CREEK | MOONGLOW ROAD | 94 | 00041 |
| 7200034 | N BRANCH OF BIG OX CR | TAYLOR RD | 89.7 | 00043 |
| 7200081 | STOP RUN | THOMASTOWN RD | 48.8 | 00045 |

Table 1: Bridge Sufficiency Ratings

| County | Scott | | | | | |
|---------------|-------|---------|------------------------|--------------------|--------------------|-----------------|
| County Number | 72 | NBI # | Features Intersected | Facility Carried | Sufficiency Rating | County Bridge # |
| | | 7200035 | OX DITCH | THOMASTOWN RD | 96 | 00046 |
| | | 7200036 | STUCKER DITCH | THOMASTOWN RD | 47.4 | 00047 |
| | | 7200037 | OX DITCH | FIREHOUSE RD | 34.4 | 00048 |
| | | 7200039 | WEDDELL CREEK | OAKHILL ROAD | 36.9 | 00050 |
| | | 7200040 | PIGEON ROOST CREEK | LOVERS LN | 88.9 | 00053 |
| | | 7200041 | KIMBERLIN CREEK | LOVERS LN | 76.9 | 00054 |
| | | 7200042 | BRANCH OF WOODS FORK | PLYMOUTH ROAD | 68.9 | 00056 |
| | | 7200043 | TOWN CREEK | PLYMOUTH ROAD | 48 | 00057 |
| | | 7200044 | PIGEON ROOST CREEK | VIENNA ROAD | 88.4 | 00058 |
| | | 7200047 | STUCKER DITCH | SLATE CUT RD | 36.7 | 00060 |
| | | 7200048 | KIMBERLIN CREEK | KINDERHOOK ROAD | 91 | 00064 |
| | | 7200049 | KIMBERLIN CREEK | PLEASANT RIDGE RD. | 100 | 00066 |
| | | 7200050 | KIMBERLIN CREEK | JIMTOWN LN | 97 | 00067 |
| | | 7200051 | BRANCH OF KIMBERLIN CR | CHARLESTOWN ROAD | 81.4 | 00070 |
| | | 7200052 | TOWN CREEK | SMITH RD | 97 | 00071 |
| | | 7200053 | WOODS FORK | SMITH RD | 95 | 00072 |
| | | 7200055 | QUICK CREEK | WHITSITT ROAD | 91.5 | 00074 |
| | | 7200057 | W FK FOURTEEN MILE CR | HARDY MILL RD S. | 71.2 | 00076 |
| | | 7200082 | ROCK CREEK | CONCORD RD | 38.7 | 00077 |
| | | 7200088 | TOWN CREEK | MAIN ST. EAST | 51.2 | 00080 |
| | | 7200095 | W FK FOURTEEN MILE CR | 1050 E | 99 | 00081 |
| | | 7200063 | WOODS FORK | HORNER RD EAST | 95 | 00082 |
| | | 7200064 | FLAT CREEK | N. MAIN STREET | 96 | 00085 |
| | | 7200065 | WOODS FORK | HORNER RD | 59.8 | 00099 |
| | | 7200066 | WOODS FORK | GETTY ROAD | 58.4 | 00100 |
| | | 7200067 | HOG CREEK | GETTY ROAD | 97.4 | 00101 |
| | | 7200068 | HOG CREEK | REID RD | 94.5 | 00102 |
| | | 7200094 | BRANCH OF HOG CREEK | POLK RD | 97 | 00103 |
| | | 7200069 | BRANCH OF HOG CREEK | REID RD | 77.7 | 00104 |
| | | 7200070 | STUCKER DITCH | N MAIN ST | 64.4 | 00105 |

Table 1: Bridge Sufficiency Ratings

County **Scott**

County Number **72**

| NBI # | Features Intersected | Facility Carried | Sufficiency Rating | County Bridge # |
|--------------|-----------------------------|-------------------------|---------------------------|------------------------|
| 7200072 | FLAT CREEK | MARSHFIELD RD | 94.4 | 00108 |
| 7200074 | HUTTO CREEK | TRACTION ROAD | 99 | 00113 |
| 7200078 | WHITE OAK BRANCH | CROTHERSVILLE ROAI | 41.7 | 00122 |
| 7200084 | W FK FOURTEEN MILE CR | CONCORD RD | 53.3 | 00132 |
| 7200085 | S BRANCH BIG OX CREEK | LIBERTY KNOB ROAD | 90.5 | 00133 |
| 7200021 | HONEY RUN | SOUTH LAKE ROAD S. | 84.3 | 00134 |
| 7200045 | JABBER RUN | UNDERWOOD RD | 24.2 | 00135 |
| 7200086 | CALF CREEK | WEST LAKE RD W. | 97 | 00136 |
| 7200089 | DRAINAGE DITCH | YORK ROAD | 95 | 00140 |
| 7200090 | COONIE CREEK | BLOOMINGTON TRAIL | 89.9 | 00141 |
| 7200091 | HONEY RUN | COMMUNITY WAY | 87.6 | 00142 |
| 7200092 | LITTLE OX CREEK | BLOOMINGTON TRAIL | 90.4 | 00143 |
| 7200093 | FLAT CREEK | NEW FRANKFORT RD | 95 | 00144 |

73 Total Bridges in County

Table 1: Bridge Sufficiency Ratings**County** **Shelby****County Number** **73**

| NBI # | Features Intersected | Facility Carried | Sufficiency Rating | County Bridge # |
|--------------|-----------------------------|-------------------------|---------------------------|------------------------|
| 7300001 | LITTLE SUGAR CREEK | CR 950N | 94.9 | 00001 |
| 7300002 | WEST LITTLE SUGAR CREEK | CR 1100N | 97 | 00002 |
| 7300003 | SNAIL CREEK | CR 1000N | 89 | 00003 |
| 7300004 | SUGAR CREEK | CR 1000N | 87 | 00004 |
| 7300005 | SNAIL CREEK | CR 400W | 79.5 | 00005 |
| 7300006 | SNAIL CREEK | CR 325W | 99 | 00006 |
| 7300007 | LITTLE SUGAR CREEK | CR 500W | 97 | 00007 |
| 7300008 | SUGAR CREEK | CR 600W | 46.7 | 00008 |
| 7300009 | LITTLE SUGAR CREEK | CR 600W | 68.7 | 00009 |
| 7300010 | SNAIL CREEK | CR 800N | 34 | 00010 |
| 7300011 | SNODGRASS DITCH | CR 800N | 36.5 | 00011 |
| 7300012 | SUGAR CREEK | CR 700N | 91.5 | 00012 |
| 7300013 | BUCK CREEK | CR 875 WEST | 13 | 00013 |
| 7300014 | WEST LITTLE SUGAR CREEK | CR 800N | 70.8 | 00014 |
| 7300015 | DRY FORK CREEK | CR 600N | 84.2 | 00015 |
| 7300016 | SNAIL CREEK | CR 900N | 65 | 00016 |
| 7300017 | BRANDYWINE CREEK | CR 1000N | 93.5 | 00017 |
| 7300018 | BIG BLUE RIVER | CR 600N | 100 | 00018 |
| 7300019 | FOREMANS BRANCH | CR 300E | 82.8 | 00019 |
| 7300020 | FOREMANS BRANCH | CR 600N | 84 | 00020 |
| 7300021 | FOREMANS BRANCH | CR 500E | 48.7 | 00021 |
| 7300022 | BRANDYWINE CREEK | CR 750N | 68.7 | 00022 |
| 7300023 | FOREMANS BRANCH | CR 400N | 59.7 | 00023 |
| 7300024 | FOREMANS BRANCH | MARION RD | 85 | 00024 |
| 7300025 | BRANCH OF BIG BLUE RIVER | MORRISTOWN RD | 68.6 | 00025 |
| 7300026 | FORK OF BIG BLUE RIVER | MORRISTOWN RD | 67.6 | 00026 |
| 7300027 | FOREMANS BRANCH | CR 200E | 92.5 | 00027 |
| 7300028 | LITTLE BLUE RIVER | CR 350N | 62.7 | 00028 |
| 7300029 | LITTLE BLUE RIVER | CR 500E | 91.5 | 00029 |
| 7300030 | LITTLE BLUE RIVER | UNION RD | 96 | 00030 |

Table 1: Bridge Sufficiency Ratings**County** **Shelby****County Number** **73**

| NBI # | Features Intersected | Facility Carried | Sufficiency Rating | County Bridge # |
|--------------|-----------------------------|-------------------------|---------------------------|------------------------|
| 7300031 | LITTLE BLUE RIVER | CR 800E | 26.4 | 00031 |
| 7300032 | LITTLE BLUE RIVER | CR 500N | 36.7 | 00032 |
| 7300033 | BRANCH LITTLE BLUE RIVER | CR 775E | 94 | 00033 |
| 7300034 | LITTLE BLUE RIVER | SHORT BLUE RD | 96 | 00034 |
| 7300035 | LITTLE BLUE RIVER | CR 775E | 79.5 | 00035 |
| 7300036 | CONNS CREEK | CR 300 SOUTH | 62.7 | 00036 |
| 7300037 | LITTLE CONNS CREEK | CR 300 SOUTH | 58 | 00037 |
| 7300038 | LITTLE CONNS CREEK | CR 800 EAST | 97 | 00038 |
| 7300039 | HAWKINS DITCH | CR 400N | 99.9 | 00039 |
| 7300040 | BRANDYWINE CREEK | BOGGSTOWN RD | 91.4 | 00040 |
| 7300041 | SUGAR CREEK | CR 275N | 12.9 | 00041 |
| 7300042 | DRY FORK CREEK | CR 500N | 84 | 00042 |
| 7300043 | SNAIL CREEK | CR 500N | 62.7 | 00043 |
| 7300044 | BRANDYWINE CREEK | CR 400N | 98.7 | 00044 |
| 7300045 | BRANCH OF SWAMP CREEK | CR 400N | 98.7 | 00045 |
| 7300046 | BRANCH OF SWAMP CREEK | CR 400N | 98.7 | 00046 |
| 7300047 | SNAIL CREEK | CR 400N | 99.9 | 00047 |
| 7300048 | DRY FORK CREEK | CR 400N | 99.9 | 00048 |
| 7300049 | SUGAR CREEK | CR 400N | 42.3 | 00049 |
| 7300050 | SNAIL CREEK | LONDON RD | 73.9 | 00050 |
| 7300051 | BRANDYWINE CREEK | CR 350W | 92.5 | 00051 |
| 7300052 | ED CLARK DITCH | CR 350W | 57.1 | 00052 |
| 7300053 | TRIBUTARY TO LITTLE BLUE | UNION RD | 96 | 00053 |
| 7300054 | BRANCH OF SNAIL CREEK | CR 300N | 77.3 | 00054 |
| 7300055 | SWAMP CREEK | CR 300N | 96.5 | 00055 |
| 7300056 | BRANDYWINE CREEK | CR 300N | 99 | 00056 |
| 7300057 | NORTH FORK LEWIS CREEK | BLUE RIDGE ROAD | 58.1 | 00057 |
| 7300058 | CONNS CREEK | BLUE RIDGE ROAD | 92.4 | 00058 |
| 7300059 | CONNS CREEK | CR 775 EAST | 97 | 00059 |
| 7300060 | NORTH FORK LEWIS CREEK | CR 325 EAST | 89 | 00060 |

Table 1: Bridge Sufficiency Ratings**County** **Shelby****County Number** **73**

| NBI # | Features Intersected | Facility Carried | Sufficiency Rating | County Bridge # |
|--------------|-----------------------------|-------------------------|---------------------------|------------------------|
| 7300061 | NORTH FORK LEWIS CREEK | CR 325 EAST | 90.5 | 00061 |
| 7300062 | LITTLE BLUE RIVER | CR 75N | 97 | 00062 |
| 7300063 | BIG BLUE RIVER | MORRISTOWN RD | 91.3 | 00063 |
| 7300064 | MOHR DITCH | BOGGSTOWN RD | 46.7 | 00064 |
| 7300065 | SNAIL CREEK | CR 700N | 79.8 | 00065 |
| 7300066 | BRANDYWINE CREEK | CR 1100N | 98 | 00066 |
| 7300067 | BRANCH OF SNAIL CREEK | CR 1100N | 95 | 00067 |
| 7300181 | BRANCH OF SNAIL CREEK | CR 1050N | 97 | 00068 |
| 7300190 | MCCLURE-MEDSKER DITCH | CR 450 SOUTH | 96 | 00071 |
| 7300068 | LITTLE BLUE RIVER | CR 200N | 79.8 | 00072 |
| 7300069 | LITTLE CONNS CREEK | CR 725 EAST | 56.1 | 00073 |
| 7300189 | NO NAME CREEK | CR 750N | 97 | 00074 |
| 7300070 | FORK OF BIG BLUE RIVER | CR 850N | 88 | 00075 |
| 7300179 | FORK OF BIG BLUE RIVER | CR 850N | 97 | 00076 |
| 7300071 | HOWELL DITCH | CR 400 WEST | 55.1 | 00077 |
| 7300072 | HOWELL DITCH | CR 400 SOUTH | 96 | 00078 |
| 7300073 | BIG BLUE RIVER | CR 550S | 65.6 | 00079 |
| 7300074 | GIBSON DITCH | CR 100S | 88 | 00080 |
| 7300075 | EAST FORK OF SLASH CREEK | CR 500 SOUTH | 96 | 00081 |
| 7300076 | VAN PELT DITCH | CR 500 SOUTH | 97 | 00082 |
| 7300077 | THOMPSON DITCH | CR 500 SOUTH | 89 | 00083 |
| 7300078 | NORTH FORK LEWIS CREEK | CR 500 SOUTH | 66.3 | 00084 |
| 7300079 | MIDDLE FORK LEWIS CREEK | CR 500 SOUTH | 98.9 | 00085 |
| 7300080 | CONNS CREEK | CR 500 SOUTH | 77.8 | 00086 |
| 7300081 | CONNS CREEK | CR 600 EAST | 88 | 00087 |
| 7300082 | BRANCH OF CONNS CREEK | CR 600 EAST | 77.7 | 00088 |
| 7300180 | NORTH FORK LEWIS CREEK | CR 350 SOUTH | 92.5 | 00089 |
| 7300132 | DEER CREEK | CR 550 SOUTH | 90 | 00091 |
| 7300083 | DEER CREEK | MICHIGAN ROAD | 47.7 | 00092 |
| 7300084 | CONNS CREEK | MICHIGAN ROAD | 63.7 | 00093 |

Table 1: Bridge Sufficiency Ratings**County** **Shelby****County Number** **73**

| NBI # | Features Intersected | Facility Carried | Sufficiency Rating | County Bridge # |
|--------------|-----------------------------|-------------------------|---------------------------|------------------------|
| 7300085 | NORTH FORK LEWIS CREEK | MICHIGAN ROAD | 99.9 | 00094 |
| 7300086 | DRY DITCH BED | CR 500 WEST | 33.7 | 00095 |
| 7300087 | BRANCH OF BIG BLUE RIVER | EDINBURGH ROAD | 76.7 | 00096 |
| 7300088 | BRANCH OF BIG BLUE RIVER | EDINBURGH RD | 44.1 | 00097 |
| 7300089 | HOWELL DITCH | MARIETTA ROAD | 99 | 00098 |
| 7300090 | TOUGH CREEK | CR 1200 SOUTH | 62.7 | 00099 |
| 7300191 | PARRISH DITCH | CR 300W | 95 | 00102 |
| 7300188 | NO NAME CREEK | CR 375W | 89 | 00103 |
| 7300092 | FLATROCK RIVER | CR 150 WEST | 82.5 | 00104 |
| 7300093 | LEWIS CREEK | CR 150 WEST | 94 | 00105 |
| 7300094 | EAST FORK OF SLASH CREEK | CR 300W | 49.2 | 00106 |
| 7300095 | LEWIS CREEK | CR 250 WEST | 97 | 00107 |
| 7300096 | FLATROCK RIVER | CR 250 WEST | 81.5 | 00108 |
| 7300097 | NORTH FORK LEWIS CREEK | CR 150 EAST | 91.5 | 00109 |
| 7300098 | DEER CREEK | CR 450 SOUTH | 96 | 00110 |
| 7300099 | MIDDLE FORK LEWIS CREEK | CR 350 SOUTH | 93.5 | 00111 |
| 7300100 | EAST FORK OF SLASH CREEK | CR 350 SOUTH | 96 | 00112 |
| 7300101 | EAST FORK OF SLASH CREEK | CR 600S | 96 | 00113 |
| 7300102 | THOMPSON DITCH | CR 600 SOUTH | 91.5 | 00114 |
| 7300103 | NORTH FORK LEWIS CREEK | CR 600 SOUTH | 72.2 | 00115 |
| 7300104 | MIDDLE FORK LEWIS CREEK | CR 600 SOUTH | 91.5 | 00116 |
| 7300105 | CONNS CREEK | CR 600S | 33.5 | 00117 |
| 7300106 | SOUTH FORK LEWIS CREEK | CR 700 SOUTH | 97 | 00118 |
| 7300107 | SOUTH FORK LEWIS CREEK | CR 700 SOUTH | 90.5 | 00119 |
| 7300108 | SOUTH FORK LEWIS CREEK | CR 700 SOUTH | 81.5 | 00120 |
| 7300109 | NORTH FORK LEWIS CREEK | CR 700 SOUTH | 31.9 | 00121 |
| 7300110 | THOMPSON DITCH | CR 700 SOUTH | 50.7 | 00122 |
| 7300111 | LEWIS CREEK | CR 850 SOUTH | 95 | 00123 |
| 7300112 | SLASH CREEK | CR 850S | 88 | 00124 |
| 7300113 | BRANCH OF BIG BLUE RIVER | CR 900 SOUTH | 87 | 00125 |

Table 1: Bridge Sufficiency Ratings**County** **Shelby****County Number** **73**

| NBI # | Features Intersected | Facility Carried | Sufficiency Rating | County Bridge # |
|--------------|-----------------------------|-------------------------|---------------------------|------------------------|
| 7300114 | BRANCH OF BIG BLUE RIVER | CR 900 SOUTH | 91.5 | 00126 |
| 7300115 | SLASH CREEK | CR 900 SOUTH | 24.6 | 00127 |
| 7300116 | SOUTH FORK LEWIS CREEK | CR 75E | 28.2 | 00128 |
| 7300117 | MIDDLE FORK LEWIS CREEK | CR 25 EAST | 57.7 | 00129 |
| 7300118 | SOUTH FORK LEWIS CREEK | CR 25 EAST | 96 | 00130 |
| 7300119 | BRANCH OF LEWIS CREEK | CR 25 EAST | 96 | 00131 |
| 7300120 | FLATROCK RIVER | VANDALIA RD | 98.9 | 00132 |
| 7300121 | FLATROCK RIVER | CR 600 EAST | 87.4 | 00133 |
| 7300122 | DEER CREEK | CR 600 EAST | 69.3 | 00134 |
| 7300123 | MIDDLE FORK LEWIS CREEK | CR 250 EAST | 69.6 | 00135 |
| 7300124 | SOUTH FORK LEWIS CREK | CR 200E | 28.2 | 00136 |
| 7300125 | CONNS CREEK | RIVER ROAD | 100 | 00137 |
| 7300126 | SOUTH FORK LEWIS CREEK | CR 250 EAST | 64.3 | 00138 |
| 7300127 | HAW CREEK | CR 300 EAST | 96 | 00139 |
| 7300128 | LITTLE TOUGH CREEK | S COUNTY LINE ROAD | 97 | 00140 |
| 7300129 | HAW CREEK | CR 1200 SOUTH | 97 | 00141 |
| 7300130 | DUCK CREEK | CR 1200 SOUTH | 94.8 | 00142 |
| 7300131 | DUCK CREEK | CR 615 EAST | 96 | 00143 |
| 7300133 | BRANCH OF HAW CREEK | CR 200 EAST | 99 | 00145 |
| 7300134 | BRANCH OF HAW CREEK | CR 1100 SOUTH | 45.7 | 00146 |
| 7300135 | FLATROCK RIVER | MOUND RD | 28 | 00147 |
| 7300136 | DEER CREEK | CR 800 EAST | 98 | 00148 |
| 7300137 | CONNS CREEK | CR 450 SOUTH | 37.8 | 00149 |
| 7300138 | MIDDLE FORK LEWIS CREEK | CR 250 SOUTH | 56.7 | 00150 |
| 7300139 | SLASH CREEK | CR 600S | 92.7 | 00151 |
| 7300187 | TRIB TO BIG BLUE RIVER | CR 500E | 85.4 | 00153 |
| 7300140 | BRANCH OF BIG BLUE RIVER | CR 1100N | 96 | 00154 |
| 7300141 | DRY FORK CREEK | GREEN MEADOWS RD | 75.7 | 00157 |
| 7300142 | SLASH CREEK | CR 700S | 96 | 00158 |
| 7300143 | SOUTH FORK LEWIS CREEK | CR 700 SOUTH | 96 | 00159 |

Table 1: Bridge Sufficiency Ratings**County** **Shelby****County Number** **73**

| NBI # | Features Intersected | Facility Carried | Sufficiency Rating | County Bridge # |
|--------------|-----------------------------|-------------------------|---------------------------|------------------------|
| 7300144 | NORTH FORK LEWIS CREEK | CR 200 EAST | 89.4 | 00160 |
| 7300145 | SHAW DITCH | CR 250 SOUTH | 79.9 | 00169 |
| 7300146 | DE PREZ DITCH | CR 100N | 89.7 | 00171 |
| 7300147 | ENSLEY DITCH | CR 1200 SOUTH | 96 | 00174 |
| 7300148 | DE PREZ DITCH | CR 200W | 96 | 00175 |
| 7300149 | SIDNEY BRANCH | CR 200 WEST | 76.7 | 00176 |
| 7300150 | SNAIL CREEK | FRONTAGE RD | 85.2 | 00177 |
| 7300151 | DRY FORK CREEK | MICHIGAN RD | 96 | 00178 |
| 7300152 | FLATROCK RIVER OVERFLOW | CR 150 WEST | 58.7 | 00183 |
| 7300153 | SOUTH FORK LEWIS CREEK | CR 700 SOUTH | 96 | 00184 |
| 7300154 | BRANCH OF LEWIS CREEK | CR 350 EAST | 90.9 | 00185 |
| 7300155 | NORTH FORK LEWIS CREEK | CR 225 SOUTH | 35.9 | 00186 |
| 7300156 | MIDDLE FORK LEWIS CREEK | CR 375 EAST | 59.7 | 00187 |
| 7300193 | VAN PELT DITCH | CR 400 SOUTH | 33 | 00188 |
| 7300158 | DE PREZ DITCH | BOGGSTOWN RD | 73.3 | 00189 |
| 7300159 | BASSETT DITCH | MICHIGAN RD | 77 | 00190 |
| 7300160 | SNAIL CREEK | MICHIGAN RD | 96 | 00194 |
| 7300161 | FOREMANS BRANCH | CR 125E | 48.2 | 00198 |
| 7300162 | FOREMANS BRANCH | CR 350N | 20.3 | 00199 |
| 7300163 | LITTLE BLUE RIVER | UNION RD | 46.7 | 00200 |
| 7300177 | SWEET CREEK | CR 1100N | 99 | 00201 |
| 7300164 | WEST LITTLE SUGAR CREEK | SYCAMORE Rd | 97 | 00211 |
| 7300165 | BRANCH LITTLE SUGAR CR | CR 850W | 89 | 00212 |
| 7300166 | BRANDYWINE CREEK | MICHIGAN RD | 94.9 | 00213 |
| 7300167 | SUGAR CREEK | CR 1100N | 96 | 00214 |
| 7300168 | LITTLE SUGAR CREEK | CR 1100N | 96 | 00215 |
| 7300169 | BRANDYWINE CREEK | CR 650N | 98 | 00216 |
| 7300182 | ED CLARK DITCH | CR 390W | 97 | 00217 |
| 7300183 | DRY FORK CREEK | CR 700N | 97 | 00218 |
| 7300170 | LITTLE BLUE RIVER | MORRIS AVE | 82.7 | 00501 |

Table 1: Bridge Sufficiency Ratings**County** **Shelby****County Number** **73**

| NBI # | Features Intersected | Facility Carried | Sufficiency Rating | County Bridge # |
|--------------|-----------------------------|-------------------------|---------------------------|------------------------|
| 7300171 | CSX RAILROAD | AMOS ROAD | 94.4 | 00502 |
| 7300175 | HILLS BRANCH | CR 75W | 92.8 | 00503 |
| 7300173 | FORTUNE DITCH | MCKAY ROAD | 92 | 00504 |
| 7300174 | GORDON DITCH | CR 350E | 91.5 | 00505 |
| 7300176 | BRANCH OF BIG BLUE RIVER | CR 500W | 96 | 00506 |
| 7300184 | BR. OF FOREMANS BRANCH | CR 400N | 85 | 00601 |
| 7300185 | BRANCH OF SUGAR CREEK | CR 700N | 92.5 | 00602 |
| 7300186 | DRY FORK CREEK | CR 600W | 91.5 | 00603 |
| 7300192 | LITTLE BLUE RIVER | LEE RD | 92.4 | 00604 |

189 Total Bridges in County

Table 1: Bridge Sufficiency Ratings

County **Spencer**

County Number **74**

| NBI # | Features Intersected | Facility Carried | Sufficiency Rating | County Bridge # |
|--------------|-----------------------------|-------------------------|---------------------------|------------------------|
| 7400001 | Creek to OHIO River | CR 650W | 39 | 00002 |
| 7400004 | CANEY Creek | CR 500S | 77.7 | 00005 |
| 7400005 | CANEY Creek | CR 415W | 54.5 | 00006 |
| 7400006 | Creek to OHIO River | CR 420W | 76 | 00007 |
| 7400007 | GARRETT Creek | CR 450 W, RIVER Rd | 72 | 00008 |
| 7400008 | GARRETT Creek | CR 450W | 58.7 | 00009 |
| 7400010 | ISSAC WRIGHT Drain | CR 500W | 96 | 00011 |
| 7400011 | HURRICANE Creek | CR 300S | 99 | 00012 |
| 7400012 | HURRICANE Creek | CR 400W | 91.7 | 00013 |
| 7400013 | WILLOW POND Ditch | CR 400W | 67.7 | 00014 |
| 7400014 | WILLOW POND Ditch | CR 500W | 79.4 | 00015 |
| 7400015 | WILLOW POND Ditch | CR 600W | 87 | 00016 |
| 7400016 | BAKER Creek | CR 700W | 88.5 | 00017 |
| 7400017 | HATFIELD Ditch | CR 700W | 93.8 | 00018 |
| 7400018 | WILLOW POND Ditch | CR 700W | 84.4 | 00019 |
| 7400019 | WILLOW POND Ditch | CR 750W | 63.7 | 00020 |
| 7400020 | HATFIELD Ditch | CR 750W | 78 | 00021 |
| 7400021 | BAKER Creek | CR 750W | 72.8 | 00022 |
| 7400022 | HOOPPOLE Ditch | CR 750W | 97 | 00023 |
| 7400023 | HOOPPOLE Ditch | CR 800W | 96 | 00024 |
| 7400024 | BAKER Creek | CR 800W | 92.9 | 00025 |
| 7400025 | HATFIELD Ditch | CR 800W | 90.3 | 00026 |
| 7400026 | WILLOW POND Ditch | CR 800W | 94.5 | 00027 |
| 7400027 | WILLOW POND Ditch | CR 850W | 81.5 | 00028 |
| 7400028 | HATFIELD Ditch | CR 900W | 80.9 | 00029 |
| 7400029 | HATFIELD Ditch | CR 90N | 80 | 00030 |
| 7400030 | BAKER Creek | CR 900W | 96.9 | 00031 |
| 7400034 | CLEAR Creek | CR 80S | 43.6 | 00037 |
| 7400035 | WILLOW POND Ditch | CR 50S | 84.4 | 00038 |
| 7400036 | WILLOW POND Ditch | CR 50S | 92.5 | 00039 |

Table 1: Bridge Sufficiency Ratings**County Spencer****County Number 74**

| NBI # | Features Intersected | Facility Carried | Sufficiency Rating | County Bridge # |
|--------------|-----------------------------|-------------------------|---------------------------|------------------------|
| 7400038 | BAKER Creek | CR 150N | 79.2 | 00041 |
| 7400039 | BAKER Creek | CR 200N | 83.2 | 00042 |
| 7400041 | BAKER Creek | CR 550W | 88.7 | 00044 |
| 7400042 | BAKER Creek | CR 300N | 97 | 00045 |
| 7400043 | BAKER Creek | CR 650W | 100 | 00046 |
| 7400045 | HUFFMAN Ditch | CR 200N | 91.5 | 00048 |
| 7400047 | Branch of HUFFMAN Ditch | CR 300N | 94 | 00050 |
| 7400048 | HUFFMAN Ditch | CR 50W | 85.6 | 00051 |
| 7400050 | HONEY Creek | CR 350N | 99 | 00053 |
| 7400052 | HONEY Creek | CR 400N | 52.6 | 00055 |
| 7400053 | Branch of HONEY Creek | CR 400N | 89.9 | 00056 |
| 7400054 | HUFFMAN Ditch | CR 350N | 83.4 | 00057 |
| 7400055 | HUFFMAN Ditch | CR 200W | 89.7 | 00058 |
| 7400056 | HUFFMAN Ditch | CR 200W | 74.9 | 00059 |
| 7400057 | GARRETT Creek | CR 100W | 95 | 00060 |
| 7400058 | Branch of HONEY Creek | CR 80E | 75.2 | 00062 |
| 7400059 | HOOPPOLE Ditch | CR 400N | 79.9 | 00063 |
| 7400060 | HOOPPOLE Ditch | CR 400N | 48.6 | 00064 |
| 7400061 | Branch of HOOPPOLE Ditch | CR 400N | 55.3 | 00065 |
| 7400064 | LAKE Drain | CR 600N | 65.1 | 00068 |
| 7400065 | Branch of LAKE Drain | CR 600N | 95 | 00069 |
| 7400066 | LAKE Drain | CR 500W | 95 | 00070 |
| 7400068 | Branch of HOOPPOLE Ditch | CR 500N | 92.5 | 00072 |
| 7400069 | HOOPPOLE Ditch | CR 850W | 96 | 00073 |
| 7400070 | LAKE Drain | CR 650N | 91.9 | 00074 |
| 7400071 | HOOPPOLE Ditch | CR 685W | 87.5 | 00075 |
| 7400072 | SWEEZER Ditch | CR 520W | 93 | 00076 |
| 7400073 | HOOPPOLE Ditch | CR 450W | 82.2 | 00077 |
| 7400074 | LAKE Drain | CR 450W | 92.5 | 00078 |
| 7400075 | Branch of SWEEZER Ditch | CR 450W | 92.5 | 00079 |

Table 1: Bridge Sufficiency Ratings

| County | Spencer | | | |
|----------------------|-----------------------------|-------------------------|---------------------------|------------------------|
| County Number | 74 | | | |
| NBI # | Features Intersected | Facility Carried | Sufficiency Rating | County Bridge # |
| 7400076 | SWEEZER Ditch | CR 450W | 92.5 | 00080 |
| 7400077 | No Name Creek | CR 400W | 96 | 00081 |
| 7400079 | Br E Fk LITTLE PIGEON Cr | CR 150E | 75.5 | 00083 |
| 7400240 | Br E Fk LITTLE PIGEON Cr | CR 950N | 90.4 | 00084 |
| 7400083 | Branch LITTLE PIGEON Cr | CR 950N | 94.5 | 00087 |
| 7400084 | Branch LITTLE PIGEON Cr | CR 900N | 86.9 | 00088 |
| 7400391 | Br E Fk LITTLE PIGEON Cr | CR 900N | 94 | 00091 |
| 7400088 | SWEEZER Ditch | CR 700N | 92.5 | 00094 |
| 7400089 | Branch LITTLE PIGEON Cr | CR 325W | 92.5 | 00095 |
| 7400090 | Branch LITTLE PIGEON Cr | ORCHARD Rd | 94.5 | 00096 |
| 7400091 | Branch of LAKE Drain | CR 310W | 87.9 | 00097 |
| 7400094 | Br E Fk LITTLE PIGEON Cr | CR 45W | 90.5 | 00099 |
| 7400095 | HONEY Creek | CR 600N | 90 | 00100 |
| 7400096 | Branch of LAKE Drain | CR 600N | 100 | 00101 |
| 7400097 | Branch of HUFFMAN Ditch | CR 150W | 62.8 | 00102 |
| 7400098 | Branch of HUFFMAN Ditch | CR 200W | 92.4 | 00103 |
| 7400099 | HUFFMAN Ditch | CR 400N | 99 | 00104 |
| 7400100 | HONEY Creek | CR 700N | 96 | 00105 |
| 7400102 | HONEY Creek | CR 500N | 91.4 | 00108 |
| 7400103 | Br N Fk LITTLE PIGEON Cr | CR 225E | 99 | 00111 |
| 7400105 | Little SANDY Creek | CR 700N | 100 | 00113 |
| 7400107 | Little SANDY Creek | CR 700E | 91.8 | 00115 |
| 7400109 | SANDY Creek | 8th St | 100 | 00120 |
| 7400111 | SANDY Creek | CR 750N | 96 | 00123 |
| 7400113 | SANDY Creek | CR 900N | 79 | 00125 |
| 7400114 | Branch of SANDY Creek | CR 900N | 62.7 | 00126 |
| 7400115 | Little SANDY Creek | CR 900N | 71.8 | 00127 |
| 7400116 | Little SANDY Creek | CR 350N | 92 | 00128 |
| 7400120 | Middle Fork CROOKED Cr | CR 905N | 40.7 | 00132 |
| 7400122 | Branch of CROOKED Creek | CR 850E | 94.5 | 00134 |

Table 1: Bridge Sufficiency Ratings**County** **Spencer****County Number** **74**

| NBI # | Features Intersected | Facility Carried | Sufficiency Rating | County Bridge # |
|--------------|-----------------------------|-------------------------|---------------------------|------------------------|
| 7400123 | CROOKED Creek | CR 1010N | 93.5 | 00135 |
| 7400124 | Middle Fork CROOKED Cr | CR 1000N | 95 | 00136 |
| 7400126 | CROOKED Creek | CR 1450N | 57.7 | 00138 |
| 7400128 | Middle Fork CROOKED Cr | CR 1480N | 69.9 | 00140 |
| 7400130 | Middle Fork CROOKED Cr | CR 1095E | 92.5 | 00142 |
| 7400131 | Middle Fork CROOKED Cr | CR 1280N | 72.8 | 00143 |
| 7400132 | CROOKED Creek | CR 1300N | 96 | 00144 |
| 7400134 | Br MIDDLE Fk CROOKED Cr | CR 1400N | 100 | 00146 |
| 7400135 | Middle Fork CROOKED Cr | CR 1400N | 100 | 00147 |
| 7400249 | Branch of CROOKED Creek | CR 600E | 100 | 00148 |
| 7400137 | Middle Fork CROOKED Cr | CR 1100E | 93.5 | 00149 |
| 7400138 | ANDERSON River | CR 950N | 100 | 00150 |
| 7400375 | ANDERSON River | HUFFMAN MILL Rd | 94.9 | 00151 |
| 7400140 | ANDERSON River | CR 1300N | 24.2 | 00152 |
| 7400227 | ANDERSON River | CR 1090N | 89.5 | 00153 |
| 7400242 | Middle Fork CROOKED Cr | CR 1100N | 98 | 00154 |
| 7400236 | SANDY Creek | CR 1000N | 96 | 00157 |
| 7400150 | SWINGING Creek | CR 1300E | 99 | 00163 |
| 7400154 | N Fork Little PIGEON Cr | CR 300E | 60.8 | 00167 |
| 7400158 | Br N Fk LITTLE PIGEON Cr | CR 350E | 100 | 00173 |
| 7400159 | Br N Fk LITTLE PIGEON Cr | CR 2100N | 65.5 | 00174 |
| 7400163 | Br N Fk LITTLE PIGEON Cr | CR 425E | 72.8 | 00179 |
| 7400165 | Br N Fk LITTLE PIGEON Cr | CR 1800N | 51.7 | 00181 |
| 7400166 | Little PIGEON Creek | CR 225E | 87.2 | 00182 |
| 7400167 | Branch of PIGEON Creek | CR 1350N | 90 | 00183 |
| 7400392 | HUNLEY Creek | CR 2100N | 99 | 00184 |
| 7400243 | Little PIGEON Creek | CR 1500N | 81.9 | 00187 |
| 7400173 | No Name Creek | CR 100W | 83.4 | 00188 |
| 7400174 | E Fork LITTLE PIGEON Cr | CR 100W | 89.7 | 00189 |
| 7400175 | Br E Fk LITTLE PIGEON Cr | CR 1050N | 83 | 00190 |

Table 1: Bridge Sufficiency Ratings**County Spencer****County Number 74**

| NBI # | Features Intersected | Facility Carried | Sufficiency Rating | County Bridge # |
|--------------|-----------------------------|-------------------------|---------------------------|------------------------|
| 7400176 | No Name Creek | CR 1070N | 83.4 | 00191 |
| 7400177 | E Fork LITTLE PIGEON Cr | CR 10W | 96 | 00192 |
| 7400178 | BUCKHORN Creek | CR 275E | 87.5 | 00193 |
| 7400179 | Br E Fk LITTLE PIGEON Cr | CR 150E | 95 | 00194 |
| 7400180 | E Fork LITTLE PIGEON Cr | CR 150E | 99 | 00195 |
| 7400181 | Br E Fk LITTLE PIGEON Cr | CR 1000N | 100 | 00196 |
| 7400182 | E Fork LITTLE PIGEON Cr | CR 1100N | 85.2 | 00197 |
| 7400185 | ANDERSON River | CR 1950N | 100 | 00201 |
| 7400235 | TOWER Drain | CR 100N | 68.6 | 00203 |
| 7400234 | TOWER Drain | CR 100N | 80.6 | 00204 |
| 7400233 | TOWER Drain | CR 100N | 77.6 | 00205 |
| 7400186 | Middle Fork CROOKED Cr | CR 960E | 91.4 | 00228 |
| 7400187 | CROOKED Creek | CR 1100N | 92.4 | 00229 |
| 7400237 | N Fork Little PIGEON Cr | CR 300E | 69.7 | 00238 |
| 7400238 | DAVIS ENLOW Ditch | CR 300E | 78.2 | 00239 |
| 7400188 | CROOKED Creek | CR 1825N | 52.4 | 00248 |
| 7400189 | CROOKED Creek | CR 1700N | 98 | 00249 |
| 7400191 | Branch of SANDY Creek | CR 400E | 57.5 | 00253 |
| 7400192 | Branch of SANDY Creek | CR 300E | 82 | 00254 |
| 7400193 | WILLOW POND Ditch | CR 100N | 76.2 | 00255 |
| 7400393 | N Fork Little PIGEON Cr | CR 550E | 97 | 00256 |
| 7400196 | Br MIDDLE Fk CROOKED Cr | CR 1100E | 57.7 | 00259 |
| 7400201 | BAKER Creek | CR 450W | 88.9 | 00267 |
| 7400204 | HALO Run | CR 2175N | 99 | 00270 |
| 7400248 | Branch of HUNLEY Creek | CR 2190N | 100 | 00271 |
| 7400205 | Branch of BAKER Creek | CR 250N | 62.7 | 00273 |
| 7400211 | Little PIGEON Creek | CR 105W | 72.2 | 00281 |
| 7400216 | Br MIDDLE Fk CROOKED Cr | CR 1300N | 98 | 00289 |
| 7400217 | SANDY Creek | CR 600N | 92 | 00292 |
| 7400218 | Little SANDY Creek | CR 620N | 96 | 00293 |

Table 1: Bridge Sufficiency Ratings

County **Spencer**

County Number **74**

| NBI # | Features Intersected | Facility Carried | Sufficiency Rating | County Bridge # |
|--------------|-----------------------------|-------------------------|---------------------------|------------------------|
| 7400226 | HOOPPOLE Ditch | CR 900W | 87.9 | 00302 |
| 7400229 | Middle Fork CROOKED Cr | CR 1600N | 98 | 00305 |
| 7400230 | BLACK HAWK Creek | DILGER Rd | 97.2 | 00306 |
| 7400231 | Branch of LAKE Drain | CR 300N | 61.4 | 00307 |
| 7400396 | Branch of CROOKED Creek | CR 700E | 0 | 00308 |
| 7400245 | Branch LITTLE PIGEON Cr | CR 80W | 98 | 00310 |
| 7400246 | No Name Creek | CR 550E | 98 | 00311 |
| 7400247 | Branch of HURRICANE Cr | CR 350W | 100 | 00315 |
| 7400350 | SWEEZER Ditch | CR 700N | 98 | 00316 |
| 7400360 | GARRETT Creek | Old SR 45 | 99.9 | 00317 |
| 7400365 | SANDY Creek | Old SR 245 | 100 | 00318 |
| 7400390 | Branch of SANDY Creek | Old SR 245 | 99.9 | 00319 |
| 7400394 | Lake Drain | CR 500N | 98 | 00320 |
| 7400139 | ANDERSON River | CR 1475E | 15 | 0151K |

164 Total Bridges in County

Table 1: Bridge Sufficiency Ratings**County Starke****County Number 75**

| NBI # | Features Intersected | Facility Carried | Sufficiency Rating | County Bridge # |
|--------------|-----------------------------|-------------------------|---------------------------|------------------------|
| 7500001 | ROBBINS DITCH | CR 700 NORTH | 71.9 | 00001 |
| 7500003 | JAIN DITCH | CR 500 NORTH | 99.9 | 00003 |
| 7500004 | JAIN DITCH | CR 400 NORTH | 96.9 | 00005 |
| 7500005 | YELLOW RIVER | CR 1200 EAST | 79.4 | 00007 |
| 7500084 | JAIN DITCH | CR 500 EAST | 0 | 00009 |
| 7500007 | ROBBINS DITCH | CR 500 EAST | 74.3 | 00010 |
| 7500008 | ROBBINS DITCH | CR 600 EAST | 64.7 | 00013 |
| 7500009 | JAIN DITCH | CR 600 EAST | 84.5 | 00014 |
| 7500010 | JAIN DITCH | CR 600 NORTH | 96.9 | 00015 |
| 7500011 | ROBBINS DITCH | CR 925 EAST | 84.4 | 00017 |
| 7500014 | ROBBINS DITCH | CR 700 EAST | 85 | 00022 |
| 7500015 | JAIN DITCH | CR 800 EAST | 78.2 | 00023 |
| 7500016 | YELLOW RIVER | CR 500 EAST | 99.9 | 00025 |
| 7500017 | YELLOW RIVER | CR 700 EAST | 64.8 | 00027 |
| 7500018 | EAGLE CREEK | CR 700 EAST | 94.4 | 00028 |
| 7500019 | EAGLE CREEK | CR 800 EAST | 24.4 | 00031 |
| 7500020 | EAGLE CREEK | CR 600 EAST | 24 | 00034 |
| 7500021 | EAGLE CREEK | CR 25 NORTH | 96.7 | 00035 |
| 7500022 | EAGLE CREEK | CR 25 NORTH | 50.8 | 00036 |
| 7500024 | EAGLE CREEK | CR 25 NORTH | 69.8 | 00038 |
| 7500025 | YELLOW RIVER | CR 1100 EAST | 99 | 00039 |
| 7500026 | MORSE DITCH | CR 900 EAST | 96.9 | 00042 |
| 7500027 | ROBBINS DITCH | CR 1000 EAST | 30.5 | 00043 |
| 7500028 | OSBORN DITCH | CR 900 EAST | 30.9 | 00046 |
| 7500029 | OSBORN DITCH | CR 625 SOUTH | 41.5 | 00047 |
| 7500031 | OSBORN DITCH | CR 1150 EAST | 41 | 00050 |
| 7500085 | OSBORN DITCH | CR 850E | 0 | 00051 |
| 7500033 | OSBORN DITCH | CR 850 SOUTH | 81.3 | 00052 |
| 7500035 | CASTLEMAN DITCH | CR 900 SOUTH | 77.8 | 00055 |
| 7500037 | BOGUS RUN | CR 800 SOUTH | 56.2 | 00058 |

Table 1: Bridge Sufficiency Ratings**County Starke****County Number 75**

| NBI # | Features Intersected | Facility Carried | Sufficiency Rating | County Bridge # |
|--------------|-----------------------------|-------------------------|---------------------------|------------------------|
| 7500038 | BOGUS RUN | CR 700 SOUTH | 58.4 | 00059 |
| 7500039 | SMITH DITCH | CR 500 SOUTH | 97 | 00061 |
| 7500086 | SMITH DITCH | CR 500 SOUTH | 0 | 00062 |
| 7500041 | BOGUS RUN | CR 500 SOUTH | 57.8 | 00063 |
| 7500042 | BOGUS RUN | CR 400 SOUTH | 94.4 | 00064 |
| 7500043 | SMITH DITCH | CR 400 SOUTH | 99 | 00065 |
| 7500044 | SMITH DITCH | RANGE ROAD | 69.8 | 00066 |
| 7500045 | BOGUS RUN | TOTO ROAD | 93.4 | 00068 |
| 7500046 | SMITH DITCH | CR 50 EAST | 37.5 | 00070 |
| 7500047 | SMITH DITCH | CR 100 EAST | 48.3 | 00071 |
| 7500049 | BOGUS RUN | CR 250 WEST | 62.9 | 00078 |
| 7500050 | SMITH DITCH | CR 450 SOUTH | 32.9 | 00079 |
| 7500051 | BOGUS RUN | CR 350 WEST | 80.1 | 00083 |
| 7500053 | BOGUS RUN | CR 900 SOUTH | 26.3 | 00086 |
| 7500055 | CEDAR LAKE DITCH | OLD SR 10 | 96.6 | 00088 |
| 7500056 | KLINE ARM DITCH | CR 650 WEST | 84.1 | 00089 |
| 7500058 | EAST ARM PAYNE DITCH | CR 850 WEST | 93 | 00092 |
| 7500061 | RYAN DITCH | CR 900 SOUTH | 22.9 | 00096 |
| 7500066 | SMITH DITCH | CR 200 SOUTH | 99.9 | 00115 |
| 7500067 | COTTONWOOD DITCH | CR 100 WEST | 65.9 | 00117 |
| 7500070 | YELLOW RIVER | RANGE ROAD | 88.3 | 00125 |
| 7500071 | YELLOW RIVER | CR 100 WEST | 96 | 00126 |
| 7500074 | YELLOW RIVER | CR 300 EAST | 58.9 | 00137 |
| 7500075 | ROBBINS DITCH | CR 200 EAST | 67.9 | 00140 |
| 7500078 | ROBBINS DITCH | OLD US 30 | 76.5 | 00146 |
| 7500079 | ROBBINS DITCH | CR 300 EAST | 71.3 | 00151 |
| 7500081 | ROBBINS DITCH | CR 100 EAST | 37.2 | 00154 |
| 7500082 | ROBBINS DITCH | RANGE ROAD | 18.7 | 00156 |
| 7500083 | CASPER DITCH | CR 850 SOUTH | 78.9 | 00157 |

59 Total Bridges in County

Table 1: Bridge Sufficiency Ratings**County Steuben****County Number 76**

| NBI # | Features Intersected | Facility Carried | Sufficiency Rating | County Bridge # |
|--------------|-----------------------------|-------------------------|---------------------------|------------------------|
| 7600002 | Channel East CLEAR Lake | OUTER Dr | 94.4 | 00001 |
| 7600003 | TURKEY Creek | CR 700S | 96 | 00002 |
| 7600004 | TURKEY Creek | CR 700S | 94.5 | 00003 |
| 7600005 | TURKEY Creek | CR 725W | 97 | 00004 |
| 7600006 | PIGEON Creek | CR 600W | 80.9 | 00005 |
| 7600008 | PIGEON Creek | GOLDEN LAKE Rd | 79.2 | 00006 |
| 7600009 | TURKEY Creek | CR 800W | 94.4 | 00007 |
| 7600007 | FISH CREEK | CR 40S | 97 | 00008 |
| 7600010 | MUD CREEK | CR 475S | 96.8 | 00009 |
| 7600011 | CROOKED CREEK | CR 600W | 99 | 00010 |
| 7600012 | PIGEON CREEK | CR 400S | 77.8 | 00011 |
| 7600013 | PIGEON CREEK | MERIDIAN Rd | 95.5 | 00012 |
| 7600014 | FISH CREEK | CR 850E | 97 | 00013 |
| 7600015 | PIGEON CREEK | E METZ Rd | 96.6 | 00014 |
| 7600016 | PIGEON CREEK | CR 275E | 96.2 | 00015 |
| 7600017 | PIGEON CREEK | S BILL DELLER Rd | 97.0 | 00016 |
| 7600018 | PIGEON CREEK | HANSELMAN Rd | 85.6 | 00017 |
| 7600019 | BLACK CREEK | CR 600E | 95.6 | 00018 |
| 7600020 | FISH CREEK | CR 700E | 96.7 | 00019 |
| 7600022 | FISH CREEK | CR 775S | 96.9 | 00022 |
| 7600023 | FISH CREEK | CR 750S | 93.9 | 00023 |
| 7600024 | FISH CREEK | METZ Rd / 200S | 87.6 | 00024 |
| 7600025 | FISH CREEK | CR 300S | 93.9 | 00026 |
| 7600026 | FISH CREEK | CR 400S | 98 | 00027 |
| 7600027 | FISH CREEK | CR 650S | 83.9 | 00028 |
| 7600028 | PIGEON CREEK | CR 450W | 85 | 00029 |
| 7600029 | PIGEON CREEK | CR 175N | 97 | 00030 |
| 7600030 | PIGEON CREEK | CR 900W | 95.4 | 00034 |
| 7600031 | CROOKED CREEK | CR 800W | 97.0 | 00035 |
| 7600032 | CROOKED CREEK | CR 750W | 90.1 | 00036 |

Table 1: Bridge Sufficiency Ratings

County Steuben

County Number 76

| NBI # | Features Intersected | Facility Carried | Sufficiency Rating | County Bridge # |
|--------------|-----------------------------|-------------------------|---------------------------|------------------------|
| 7600033 | CROOKED CREEK | CR 675W | 90.8 | 00037 |
| 7600034 | PIGEON CREEK | CR 25S | 97 | 00038 |
| 7600035 | PIGEON CREEK | FLINT Rd / CR 750W | 94.3 | 00039 |
| 7600036 | PIGEON CREEK | CR 50N | 95.4 | 00040 |
| 7600037 | CHANNEL AT LAKE JAMES | CR 300W | 78.9 | 00043 |
| 7600043 | G. POWERS / WEST BRANCH | OLD SR 1 | 85.1 | 00051 |
| 7600044 | PIGEON CREEK | OLD US 27 | 97.5 | 00062 |
| 7600046 | BLACK CREEK | CR 550E | 87.3 | 00065 |
| 7600047 | INDIANA NORTHEASTERN RR | FOX LAKE RD | 96.1 | 00066 |
| 7600001 | FOLLETTE CREEK | CR 150W | 93.4 | 00067 |
| 7600051 | OUTLET of LAKE GEORGE | LAKE GEORGE LN | 95.2 | 00068 |
| 7600052 | CROOKED CREEK | CR 500W | 95.8 | 00071 |
| 7600053 | CHANNEL of CROOKED LAKE | CR 400W | 86.7 | 00080 |
| 7600054 | FISH CREEK | CR 100E | 97.0 | 00081 |
| 7600055 | LAKE GEORGE CHANNEL | LK GEORGE LN 201B | 91.9 | 00082 |
| 7600056 | FISH CREEK | LANE 201 BALL LAKE | 92.5 | 00083 |
| 7600057 | G. POWERS / WEST BRANCH | CR 40S | 96.2 | 00084 |
| 7600058 | FISH CREEK | CR 950E | 97 | 00085 |
| 7600060 | CHANNEL of HAMILTON LAKE | LANE 280 | 87 | 00087 |

49 Total Bridges in County

Table 1: Bridge Sufficiency Ratings**County Sullivan****County Number 77**

| NBI # | Features Intersected | Facility Carried | Sufficiency Rating | County Bridge # |
|--------------|-----------------------------|-------------------------|---------------------------|------------------------|
| 7700001 | BRANCH OF SPENCER CREEK | CARLISLE-PLEASANT | 76.6 | 00001 |
| 7700004 | POLLARD DITCH | S COUNTY LINE RD | 96 | 00004 |
| 7700005 | POLLARD DITCH | S COUNTY LINE RD | 42 | 00005 |
| 7700006 | BRANCH OF POLLARD DITCH | S COUNTY LINE RD | 55.1 | 00006 |
| 7700007 | BRANCH OF MARIA CREEK | S COUNTY LINE RD | 51.3 | 00007 |
| 7700008 | MARIA CREEK | S COUNTY LINE RD | 58.8 | 00008 |
| 7700009 | BRANCH OF MARIA CREEK | CR 975 S | 49.8 | 00009 |
| 7700010 | BRANCH OF MARIA CREEK | CR 975 S | 43.3 | 00010 |
| 7700014 | BRANCH OF MARIA CREEK | CR 900 S | 96 | 00014 |
| 7700017 | BRANCH OF POLLARD DITCH | CR 625 E | 50.8 | 00017 |
| 7700018 | POLLARD DITCH | CR 1100 S | 87.5 | 00018 |
| 7700019 | BRANCH OF POLLARD DITCH | CR 700 E | 60.7 | 00019 |
| 7700020 | BRANCH OF POLLARD DITCH | CR 1100 S | 58.7 | 00020 |
| 7700022 | MARIA CREEK | CR 500 E | 96 | 00022 |
| 7700023 | MARIA CREEK | CR 900 S | 64 | 00023 |
| 7700024 | BRANCH OF MARIA CREEK | CR 900 S | 85.9 | 00024 |
| 7700025 | MARIA CREEK | CR 1050 S | 97 | 00025 |
| 7700027 | BRANCH OF MARIA CREEK | CR 500 E | 42.2 | 00027 |
| 7700028 | BRANCH OF MARIA CREEK | CR 500 E | 54.9 | 00028 |
| 7700029 | MIDDLE FORK CREEK | CR 325 E | 96 | 00029 |
| 7700036 | BEAR RUN CREEK | CR 700 S | 51.4 | 00041 |
| 7700289 | BRANCH OF MARSH CREEK | CR 1100 S | 96 | 00044 |
| 7700042 | MARSH CREEK | CR 5 | 81.8 | 00048 |
| 7700044 | BRANCH OF MARSH CREEK | CR 950 S | 87.5 | 00050 |
| 7700045 | MARSH CREEK | CR 50 E | 44.1 | 00051 |
| 7700046 | BUSSERON CREEK | CR 850 S | 97 | 00053 |
| 7700047 | BUSSERON CREEK | CR 250 W | 99 | 00054 |
| 7700049 | BRANCH OF ROGERS DITCH | CR 850 S | 98 | 00056 |
| 7700050 | RODGERS DITCH | CR 850 S | 98 | 00057 |
| 7700051 | RODGERS DITCH | CR 525 W | 96 | 00058 |

Table 1: Bridge Sufficiency Ratings**County Sullivan****County Number 77**

| NBI # | Features Intersected | Facility Carried | Sufficiency Rating | County Bridge # |
|--------------|-----------------------------|-------------------------|---------------------------|------------------------|
| 7700053 | BUSSERON CREEK | CR 450 W | 46.7 | 00060 |
| 7700055 | BUSSERON CREEK | CR 400 W | 100 | 00062 |
| 7700056 | BRANCH OF RODGERS CREEK | CR 400 W | 85 | 00063 |
| 7700057 | RODGERS DITCH | CR 750 S | 36.8 | 00064 |
| 7700058 | BRANCH OF WABASH RIVER | CR 750 S | 96 | 00065 |
| 7700059 | BRANCH OF WABASH RIVER | CR 700 S | 87.5 | 00068 |
| 7700062 | LITTLE TURTLE CREEK | CR 250 S | 97 | 00071 |
| 7700063 | LITTLE TURTLE CREEK | CR 550 W | 55.8 | 00072 |
| 7700065 | TURTLE CREEK | CR 775 W | 59 | 00075 |
| 7700066 | BRANCH OF RODGERS DITCH | CR 450 W | 45.5 | 00076 |
| 7700067 | BRANCH OF RODGERS DITCH | CR 550 S | 67 | 00077 |
| 7700068 | BRANCH OF RODGERS DITCH | CR 570 S | 27.9 | 00078 |
| 7700069 | RODGERS DITCH | CR 570 S | 98 | 00079 |
| 7700070 | BRANCH OF RODGERS DITCH | OLD BUFFALO TRAIL | 45.7 | 00080 |
| 7700071 | TURTLE CREEK | CR 300 S | 95.9 | 00081 |
| 7700072 | LITTLE TURTLE CREEK | CR 300 S | 30.6 | 00082 |
| 7700287 | LITTLE TURTLE CREEK | CR 400 W | 50.3 | 00083 |
| 7700076 | LITTLE TURTLE CREEK | CR 625 W | 41.3 | 00086 |
| 7700080 | BRANCH LITTLE TURTLE CRK | CR 100 S | 32.4 | 00092 |
| 7700081 | BUCK CREEK | SILVER ROAD | 97 | 00093 |
| 7700082 | BUCK CREEK | SILVER ROAD | 98 | 00094 |
| 7700085 | BUSSERON CREEK | CR 300 S | 47.6 | 00098 |
| 7700087 | BUSSERON CREEK | CR 150 W | 97 | 00100 |
| 7700088 | BUSSERON CREEK | CR 450 S | 95 | 00101 |
| 7700089 | BUSSERON CREEK | CR 450 S | 96 | 00102 |
| 7700092 | BUSSERON CREEK | CR 600 S | 47.7 | 00105 |
| 7700093 | BUSSERON CREEK | CR 500 S | 94.5 | 00106 |
| 7700094 | BUSSERON CREEK | CR 100 W | 37.2 | 00107 |
| 7700095 | BRANCH OF BUSSEON CREEK | CR 100 W | 32.7 | 00108 |
| 7700096 | BRANCH OF BUSSEON CREEK | CR 100 W | 46.7 | 00109 |

Table 1: Bridge Sufficiency Ratings**County Sullivan****County Number 77**

| NBI # | Features Intersected | Facility Carried | Sufficiency Rating | County Bridge # |
|--------------|-----------------------------|-------------------------|---------------------------|------------------------|
| 7700097 | BUCK CREEK | CR 75 W | 96 | 00110 |
| 7700100 | MIDDLE FORK CREEK | CR 250 E | 50.3 | 00113 |
| 7700101 | BRNCH OF MIDDLE FORK CRK | CR 550 S | 44.1 | 00114 |
| 7700102 | MIDDLE FORK CREEK | CR 325 E | 97 | 00115 |
| 7700103 | ROBBINS BRANCH | CR 250 E | 41 | 00116 |
| 7700106 | ROBBINS BRANCH | CR 200 E | 96 | 00119 |
| 7700107 | ROBBINS BRANCH | CR 350 S | 96 | 00120 |
| 7700108 | BUSSERON CREEK | CR 300 S | 0 | 00121 |
| 7700112 | BRNCH OF MIDDLE FORK CRK | CR 500 S | 57 | 00125 |
| 7700118 | BRNCH OF MIDDLE FORK CRK | CR 600 S | 59.7 | 00131 |
| 7700120 | BRANCH MIDDLE FORK CREEK | CR 600 S | 59.5 | 00133 |
| 7700123 | MIDDLE FORK CREEK | CR 400 E | 60.5 | 00137 |
| 7700126 | BRANCH OF BUTTERMILK CRK | CR 300 S | 46.8 | 00140 |
| 7700127 | BRANCH OF BUTTERMILK CRK | CR 300 S | 48.7 | 00141 |
| 7700129 | UNNAMED DITCH | E COUNTY LINE RD | 97 | 00145 |
| 7700130 | UNNAMED DITCH | CR 350 S | 45.7 | 00147 |
| 7700131 | BUTTERMILK CREEK | CR 600 E | 91.5 | 00148 |
| 7700304 | TRIB OF BUTTERMILK CREEK | CR 450 E | 89 | 00149 |
| 7700133 | TROUT LAKE CREEK | CR 250 S | 100 | 00150 |
| 7700303 | MUD CREEK | CR 800 E | 83 | 00153 |
| 7700136 | BIG BRANCH CREEK | CR 525 E | 49.3 | 00158 |
| 7700137 | BIG BRANCH CREEK | CR 350 N | 99 | 00159 |
| 7700138 | MUD CREEK | CR 100 N | 100 | 00160 |
| 7700139 | MUD CREEK | CR 700 E | 100 | 00162 |
| 7700140 | BIG BRANCH CREEK | CR 700 E | 21.7 | 00163 |
| 7700141 | BRANCH OF BIG BRANCH CRK | CR 700 E | 50.7 | 00164 |
| 7700142 | SULPHUR CREEK | CR 550 E | 87.5 | 00165 |
| 7700143 | SULPHUR CREEK | CR 600 E | 36.9 | 00166 |
| 7700145 | KETTLE CREEK | CR 300 N | 85.9 | 00171 |
| 7700146 | BUSSERON CREEK | CR 300 N | 52.4 | 00172 |

Table 1: Bridge Sufficiency Ratings

| County Sullivan | | | | |
|------------------|--------------------------|--------------------|--------------------|-----------------|
| County Number 77 | | | | |
| NBI # | Features Intersected | Facility Carried | Sufficiency Rating | County Bridge # |
| 7700147 | BIG BRANCH CREEK | CR 500 N | 90.5 | 00174 |
| 7700148 | POSSUM HOLLOW CREEK | E COUNTY LINE RD | 69.4 | 00175 |
| 7700149 | BRANCH POSSUM HOLLOW CRK | E COUNTY LINE RD | 89 | 00176 |
| 7700150 | POSSUM HOLLOW CREEK | CR 825 E | 83.5 | 00177 |
| 7700151 | BIG BRANCH CREEK | CR 825 E | 64 | 00178 |
| 7700153 | BUSSERON CREEK | CR 475 N | 96 | 00180 |
| 7700155 | BRANCH OF BUSSERON CREEK | CR 200 N | 46.7 | 00182 |
| 7700158 | BRANCH OF BUSSERON CREEK | CR 400 E | 22.4 | 00186 |
| 7700160 | MORRISON CREEK | CR 75 N | 42.1 | 00188 |
| 7700162 | MORRISON CREEK | CR 450 N | 99 | 00190 |
| 7700163 | LAKE SULLIVAN | CR 100 E | 89.5 | 00191 |
| 7700164 | LAKE SULLIVAN | CR 50 E | 95 | 00192 |
| 7700166 | LAKE SULLIVAN | CR 300 N | 85.5 | 00194 |
| 7700168 | MORRISON CREEK | CR 50 N | 48.7 | 00196 |
| 7700169 | BUSSERON CREEK | CR 50 N | 35.3 | 00197 |
| 7700173 | SUGAR CREEK | CR 500 N | 84 | 00201 |
| 7700288 | BUCK CREEK | WOLFE STREET | 53.2 | 00202 |
| 7700175 | BUCK CREEK | CR 200 N/FRAKES ST | 26.1 | 00205 |
| 7700178 | SUGAR CREEK | CR 200 W | 96 | 00208 |
| 7700179 | BUCK CREEK | JOHNSON ST | 36.7 | 00209 |
| 7700180 | BRANCH OF BUCK CREEK | WASHINGTON ST | 35.9 | 00210 |
| 7700181 | BUCK CREEK | WASHINGTON ST | 99.9 | 00211 |
| 7700182 | KETTLE CREEK (LAKE) | CR 200 E | 97 | 00212 |
| 7700183 | KETTLE CREEK | CR 275 E | 96 | 00213 |
| 7700184 | KETTLE CREEK | MILL ST | 75 | 00214 |
| 7700186 | TURTLE CREEK | CR 75 N | 87.2 | 00217 |
| 7700188 | TURTLE CREEK | CR 425 W | 97 | 00220 |
| 7700190 | TURTLE CREEK | CR 25 N | 58.3 | 00222 |
| 7700192 | BRANCH OF TURTLE CREEK | CR 50 N | 75.9 | 00224 |
| 7700193 | BRANCH CLEAR POND DITCH | CR 900 W | 50.8 | 00225 |

Table 1: Bridge Sufficiency Ratings**County Sullivan****County Number 77**

| NBI # | Features Intersected | Facility Carried | Sufficiency Rating | County Bridge # |
|--------------|-----------------------------|-------------------------|---------------------------|------------------------|
| 7700195 | CLEAR POND DITCH | CR 900 W | 18.6 | 00228 |
| 7700199 | TURMAN CREEK | OLD KENTUCKY ROAD | 100 | 00235 |
| 7700200 | BRANCH OF TURMAN CREEK | CR 425 N | 55.1 | 00236 |
| 7700202 | SUGAR CREEK | CR 400 W | 44.1 | 00238 |
| 7700203 | SUGAR CREEK | CR 325 W | 58.8 | 00240 |
| 7700204 | BRANCH OF SUGAR CREEK | CR 500 N | 61.5 | 00241 |
| 7700205 | TURMAN CREEK | CR 500 N | 89.5 | 00242 |
| 7700206 | TURMAN CREEK | CR 600 N | 48.9 | 00243 |
| 7700207 | TURMAN CREEK | CR 300 N | 91.5 | 00246 |
| 7700210 | TURMAN CREEK | CR 450 W | 97 | 00251 |
| 7700211 | BRANCH OF TURMAN CREEK | CR 600 N | 49.2 | 00252 |
| 7700212 | SUGAR CREEK | CR 550 W | 0 | 00253 |
| 7700214 | TURMAN CREEK | CR 875 W | 99 | 00256 |
| 7700217 | PRAIRIE CREEK | OLD KENTUCKY ROAD | 69.5 | 00259 |
| 7700219 | TURMAN CREEK | CR 300 W | 98 | 00265 |
| 7700266 | W FORK OF TURMAN CREEK | CR 850 N | 97 | 00266 |
| 7700225 | TURMAN CREEK | CR 1075 N | 87 | 00272 |
| 7700226 | W FORK OF TURMAN CREEK | CR 1100 N | 49.3 | 00273 |
| 7700227 | BRANCH W FORK TURMAN CRK | TROTMAN RD | 54.9 | 00274 |
| 7700276 | W FORK OF TURMAN CREEK | CR 975 N | 97 | 00276 |
| 7700230 | TURMAN CREEK | THUNDERBIRD POND F | 32.5 | 00277 |
| 7700231 | TURMAN CREEK | CR 200 W | 91.5 | 00278 |
| 7700232 | HANGER CREEK | CR 200 W | 60.4 | 00279 |
| 7700236 | HANGER CREEK | CR 850 N | 37.9 | 00283 |
| 7700237 | TURMAN CREEK | CR 1000 N | 100 | 00284 |
| 7700238 | TURMAN CREEK | CR 1100 N | 97.9 | 00285 |
| 7700239 | BRANCH OF TURMAN CREEK | CR 1175 N | 95 | 00286 |
| 7700240 | BRANCH OF TURMAN CREEK | CR 25 W | 48.8 | 00287 |
| 7700290 | BRANCH OF TURMAN CREEK | DIVISION | 100 | 00289 |
| 7700243 | BRANCH OF TURMAN CREEK | CR 1175 N | 89 | 00290 |

Table 1: Bridge Sufficiency Ratings**County Sullivan****County Number 77**

| NBI # | Features Intersected | Facility Carried | Sufficiency Rating | County Bridge # |
|--------------|-----------------------------|-------------------------|---------------------------|------------------------|
| 7700244 | WEST FORK BUSSERON CREEK | CR 1175 N | 39 | 00291 |
| 7700246 | W FORK OF TURMAN CREEK | CR 1125 N | 100 | 00294 |
| 7700247 | KETTLE CREEK | CR 650 N | 54.8 | 00295 |
| 7700248 | BUSSERON CREEK | CR 1100 N | 100 | 00296 |
| 7700305 | BUSSERON CREEK | CR 900 N | 100 | 00297 |
| 7700251 | W FORK BUSSERON CREEK | CR 900 N | 79.4 | 00299 |
| 7700252 | BRANCH OF BUSSERON CREEK | CR 500 E | 60.5 | 00300 |
| 7700253 | HOOKER CREEK | CR 1100 N | 95 | 00301 |
| 7700254 | HOOKER CREEK | CR 1150 N | 57.5 | 00302 |
| 7700255 | HOOKER CREEK | CR 1050 N | 74.5 | 00303 |
| 7700256 | BRANCH OF HOOKER CREEK | CR 1050 N | 72.5 | 00304 |
| 7700257 | BOSTON CREEK | CR 850 E | 40.3 | 00305 |
| 7700258 | W FORK BUSSERON CREEK | CR 375 E | 40.3 | 00306 |
| 7700259 | BUSSERON CREEK | CR 1050 N | 89.7 | 00307 |
| 7700262 | EAST FORK BUSSERON CREEK | CR 875 N | 40 | 00312 |
| 7700263 | E FORK BUSSERON CREEK | CR 575 E | 32.1 | 00314 |
| 7700264 | BRANCH OF BUSSERON CREEK | CR 575 E | 76.5 | 00315 |
| 7700265 | W FORK BUSSERON CREEK | CR 825 N | 81 | 00316 |
| 7700267 | SULPHUR CREEK | CR 600 N | 87.5 | 00320 |
| 7700268 | SULPHUR CREEK | CR 750 N | 69.8 | 00321 |
| 7700279 | BEAR RUN CREEK | OLD US 41 | 98.9 | 00332 |
| 7700280 | MIDDLE FORK CREEK | OLD US 41 | 98.9 | 00333 |
| 7700283 | INDIANA RR | CR 525 E | 96 | 00361 |
| 7700300 | LITTLE TURTLE CREEK | OLD SR 54 | 61.1 | 00362 |
| 7700301 | BRANCH OF BUSSERON CREEK | OLD SR 54 | 98.7 | 00363 |
| 7700281 | BRANCH OF TURTLE CREEK | CR 100 N | 96 | 00626 |
| 7700285 | BRANCH OF TURTLE CREEK | CR 300 N | 84.8 | 00628 |
| 7700286 | BRANCH OF SUGAR CREEK | CR 325 W | 61.7 | 00629 |
| 7700302 | UNNAMED TRIBUTARY | CR 350 N | 97 | 00630 |

179 Total Bridges in County

Table 1: Bridge Sufficiency Ratings**County Switzerland****County Number 78**

| NBI # | Features Intersected | Facility Carried | Sufficiency Rating | County Bridge # |
|--------------|-----------------------------|-------------------------|---------------------------|------------------------|
| 7800001 | Bear Creek | Bear Creek Rd | 92.9 | 00001 |
| 7800002 | Long Run | Long Run Rd | 79.5 | 00002 |
| 7800045 | Long Run | Mennets Hollow Rd | 89.5 | 00003 |
| 7800004 | Upper Indian Creek | Fairview Rd | 75.8 | 00004 |
| 7800005 | Upper Indian Creek | Bennington Pike | 21 | 00005 |
| 7800006 | Indian Creek | Bennington Pike | 83.3 | 00006 |
| 7800007 | Long Run | Jackson Road | 89.4 | 00007 |
| 7800008 | Pendleton Run | Pendleton Run Rd | 42.8 | 00008 |
| 7800009 | Indian Creek | Parks Ridge Road | 89.4 | 00009 |
| 7800010 | Pendleton Run | Jackson Road | 37.8 | 00010 |
| 7800011 | Broad Run | Plum Creek Rd | 85.4 | 00011 |
| 7800012 | Branch of Plum Creek | Plum Creek Rd | 63.3 | 00012 |
| 7800013 | Plum Creek | Romans Ln | 73.2 | 00013 |
| 7800049 | Branch of Broad Run | Private Drive | 0 | 00014 |
| 7800014 | South Fork Elk Creek | Allensville Rd | 83 | 00016 |
| 7800015 | Grants Creek | Red Hog Pike | 63.8 | 00017 |
| 7800016 | Willow Creek | Allensville Rd | 77.5 | 00018 |
| 7800017 | Thurston Creek | Scott Ridge Rd | 22.9 | 00020 |
| 7800019 | Log Lick Creek | Log Lick Rd | 84.9 | 00023 |
| 7800020 | Bryant Creek | Bryants Creek Rd | 98.9 | 00025 |
| 7800021 | Mill Creek | Log Lick Rd | 23.8 | 00026 |
| 7800023 | Branch of Grants Creek | Grants Creek Rd | 80.7 | 00028 |
| 7800024 | Marble Br of Grant Cr | Grants Creek Rd | 87.7 | 00029 |
| 7800025 | Grants Creek | Antioch Rd | 89.8 | 00030 |
| 7800026 | Long Branch of Grants Cr | Antioch Rd | 98.8 | 00031 |
| 7800027 | North Branch | N Branch Rd | 94.4 | 00032 |
| 7800029 | Branch of Grants Creek | Quercus Grove Rd | 86.4 | 00034 |
| 7800030 | Grants Creek | Quercus Grove Rd | 51.1 | 00035 |
| 7800031 | Goose Creek | Goose Creek Rd | 96 | 00037 |
| 7800047 | Goose Creek | Goose Creek Road | 0 | 00038 |

Table 1: Bridge Sufficiency Ratings

County Switzerland

County Number 78

| NBI # | Features Intersected | Facility Carried | Sufficiency Rating | County Bridge # |
|--------------|-----------------------------|-------------------------|---------------------------|------------------------|
| 7800046 | Turtle Creek | Turtle Creek Rd | 57.1 | 00059 |
| 7800036 | Log Lick Creek | Bennett Rd | 96 | 00061 |
| 7800037 | Elk Creek | Levell Rd | 87.9 | 00063 |
| 7800048 | Branch Lost Fork Creek | Lost Fork Road | 0 | 00065 |
| 7800040 | Plum Creek | Popcorn Ridge Rd | 87.4 | 00066 |
| 7800041 | Indian Creek | Smith Ridge Road | 93.4 | 00067 |
| 7800044 | Upper IndianCreek | Lake Geneva Rd | 68.9 | 00071 |

37 Total Bridges in County

Table 1: Bridge Sufficiency Ratings**County** **Tippecanoe****County Number** **79**

| NBI # | Features Intersected | Facility Carried | Sufficiency Rating | County Bridge # |
|--------------|-----------------------------|-------------------------|---------------------------|------------------------|
| 7900001 | Lauramie Creek | E County Line Road | 100 | 00001 |
| 7900002 | McLaughlin Ditch | S County Line Rd | 100 | 00002 |
| 7900003 | East Wea Creek | CR 600E | 89.8 | 00003 |
| 7900202 | Kirkpatrick One Ditch | CR 600E | 100 | 00005 |
| 7900004 | McLaughlin Ditch | CR 1000E | 100 | 00006 |
| 7900005 | Lauramie Creek | CR 900S | 76.5 | 00007 |
| 7900006 | Lauramie Creek | CR 800S | 88.9 | 00008 |
| 7900007 | Lauramie Creek | CR 725E | 92.9 | 00009 |
| 7900008 | Fralely Ditch | CR 1200S | 98 | 00010 |
| 7900010 | Wea Creek | CR 800S | 62.1 | 00017 |
| 7900011 | Wea Creek | CR 100E | 88.8 | 00019 |
| 7900012 | East Wea Creek | CR 350E | 99.9 | 00020 |
| 7900013 | Wea Creek | CR 200E | 78.2 | 00021 |
| 7900014 | Wea Creek | CR 1150S | 100 | 00022 |
| 7900015 | Wea Creek | CR 1200S | 99 | 00023 |
| 7900016 | Lofland Ditch | CR 175W | 88.4 | 00025 |
| 7900018 | Little Wea Creek | CR 950S | 100 | 00029 |
| 7900203 | Parker Ditch | CR 650E | 100 | 00030 |
| 7900204 | Burkhalter Ditch | CR 950E | 100 | 00031 |
| 7900019 | South Fork Wildcat Creek | CR 200S | 86.6 | 00032 |
| 7900161 | Hog Run Creek | CR 200S | 80.6 | 00033 |
| 7900020 | South Fork Wildcat Creek | CR 1075E | 99 | 00034 |
| 7900022 | South Fork Wildcat Creek | CR 900E | 82.7 | 00038 |
| 7900023 | South Fork Wildcat Creek | Wyndotte Rd | 94.3 | 00039 |
| 7900024 | Lauramie Creek | New Castle Rd | 99 | 00041 |
| 7900184 | Dismal Creek | CR 500E | 100 | 00042 |
| 7900026 | Branch S Fork Wildcat Cr | Harding Rd | 87.1 | 00043 |
| 7900027 | Dismal Creek | CR450E | 86.3 | 00044 |
| 7900028 | Reser Ditch | CR 350E | 84.7 | 00045 |
| 7900029 | Dismal Creek | Wea School Rd | 91 | 00046 |

Table 1: Bridge Sufficiency Ratings**County** **Tippecanoe****County Number** **79**

| NBI # | Features Intersected | Facility Carried | Sufficiency Rating | County Bridge # |
|--------------|-----------------------------|-------------------------|---------------------------|------------------------|
| 7900030 | Elliott Ditch | Concord Rd | 97.1 | 00047 |
| 7900031 | Elliott Ditch | Brady Ln | 78.9 | 00048 |
| 7900032 | Elliott Ditch | Poland Hill Rd | 85.8 | 00049 |
| 7900033 | Wea Creek | CR 200E | 82.6 | 00050 |
| 7900192 | Tributary to Wea Creek | CR 150E | 96.6 | 00051 |
| 7900034 | Wea Creek | CR 150E | 99.6 | 00052 |
| 7900035 | Little Wea Creek | CR 500S | 77 | 00053 |
| 7900205 | O'Neill Drain | CR 100E | 90.2 | 00054 |
| 7900199 | Kirkpatrick Ditch | CR 450E | 99.8 | 00055 |
| 7900036 | Elliott Ditch | South 9th St | 73.8 | 00056 |
| 7900037 | Wea Creek | CR 100E | 82.4 | 00057 |
| 7900038 | Little Wea Creek | CR 625S | 95.9 | 00058 |
| 7900040 | Elliott Ditch | Old Romney Rd | 92.3 | 00060 |
| 7900042 | Tributary to Wea Creek | CR 275S | 97 | 00063 |
| 7900043 | Tributary to Wea Creek | Lilly Rd | 86.3 | 00064 |
| 7900044 | Wea Creek | Lilly Rd | 50.6 | 00065 |
| 7900045 | Flint Creek | CR 500W | 91.2 | 00066 |
| 7900170 | Branch of Flint Creek | CR 375W | 98.8 | 00067 |
| 7900046 | Flint Creek | Sleeper Rd | 91.2 | 00068 |
| 7900047 | Branch of Flint Creek | CR 660S | 98 | 00069 |
| 7900048 | Branch of Flint Creek | CR 660S | 89.2 | 00070 |
| 7900049 | Flint Creek | CR 600W | 76.3 | 00073 |
| 7900050 | Flint Run | CR 700S | 100 | 00074 |
| 7900051 | Flint Run | CR 600S | 94.5 | 00076 |
| 7900052 | Flint Run | CR 700W | 77.3 | 00078 |
| 7900053 | Flint Run | CR 700W | 76.3 | 00079 |
| 7900054 | Flint Creek | CR 700W | 82.5 | 00080 |
| 7900055 | Lost Creek | CR 850W | 100 | 00081 |
| 7900056 | Flint Creek | Turner Rd | 100 | 00082 |
| 7900057 | Flint Creek | CR 510S | 90.1 | 00083 |

Table 1: Bridge Sufficiency Ratings**County** **Tippecanoe****County Number** **79**

| NBI # | Features Intersected | Facility Carried | Sufficiency Rating | County Bridge # |
|--------------|-----------------------------|-------------------------|---------------------------|------------------------|
| 7900058 | Little Flint Creek | CR 650S | 100 | 00084 |
| 7900059 | Little Flint Creek | CR 700S | 99 | 00085 |
| 7900206 | Indian Creek | Granville Rd | 81.9 | 00086 |
| 7900060 | Wabash River | CR 700W | 89.7 | 00087 |
| 7900061 | Indian Creek | Division Rd | 81.2 | 00088 |
| 7900062 | Little Pine Creek | CR 350N | 81.1 | 00089 |
| 7900063 | Little Pine Creek | CR 800W | 91.4 | 00090 |
| 7900065 | Indian Creek | CR 725W | 96 | 00092 |
| 7900179 | Tributary Wabash River | South River Rd | 97.6 | 00095 |
| 7900066 | Jordan Creek | Division Rd | 96.9 | 00096 |
| 7900067 | Tributary Wabash River | Division Rd | 98.2 | 00097 |
| 7900068 | Tributary Wabash River | Division Rd | 99.6 | 00098 |
| 7900069 | Jordan Creek | Division Rd | 94.4 | 00099 |
| 7900070 | Jordan Creek | CR 350W | 87.3 | 00102 |
| 7900071 | Indian Creek | Jackson Rd | 70 | 00104 |
| 7900072 | Indian Creek | CR 400W | 73.6 | 00105 |
| 7900207 | Otterbein Ditch | CR 500N | 98.9 | 00107 |
| 7900073 | McFarland Ditch | CR 500N | 84.9 | 00108 |
| 7900074 | Indian Creek | CR 500N | 87.7 | 00109 |
| 7900075 | Indian Creek | Morehouse Rd | 74 | 00110 |
| 7900076 | Indian Creek | CR 300W | 71.3 | 00111 |
| 7900078 | Burnett Creek | CR 300W | 91.3 | 00113 |
| 7900079 | Burnett Creek | CR 850N | 97 | 00114 |
| 7900080 | Burnett Creek | CR 750N | 89.7 | 00115 |
| 7900081 | Indian Creek | CR 600N | 87.6 | 00116 |
| 7900082 | Beutler Ditch | CR 450W | 98 | 00117 |
| 7900208 | Jakes Ditch | CR 750N | 100 | 00118 |
| 7900083 | Wabash R./Davis Ferry Rd | N 9th St | 90.1 | 00119 |
| 7900209 | Dry Run | Barton Beach Rd | 89.6 | 00120 |
| 7900185 | Wildcat Creek | Schuyler Ave | 85 | 00121 |

Table 1: Bridge Sufficiency Ratings**County** **Tippecanoe****County Number** **79**

| NBI # | Features Intersected | Facility Carried | Sufficiency Rating | County Bridge # |
|--------------|-----------------------------|-------------------------|---------------------------|------------------------|
| 7900178 | Tributary to Wildcat Cr | Cedar Lane | 79.8 | 00122 |
| 7900084 | Wildcat Creek | CR 150N | 80.6 | 00124 |
| 7900085 | North Fork Wildcat Creek | CR 900E | 87.2 | 00128 |
| 7900183 | Branch N Fork Wildcat Cr | CR 250N | 100 | 00130 |
| 7900086 | Mid. Fork Wildcat Creek | CR 1050E | 98 | 00132 |
| 7900087 | Hog Run Creek | CR 100S | 79.2 | 00133 |
| 7900088 | Br Middl Fork Wildcat Cr | CR 775E | 94.4 | 00134 |
| 7900089 | Mid. Fork Wildcat Creek | CR 775E | 97.4 | 00135 |
| 7900090 | Branch S Fork Wildcat Cr | CR 800E | 88.8 | 00136 |
| 7900091 | Branch S Fork Wildcat Cr | CR 750E | 89.9 | 00137 |
| 7900092 | Mid. Fork Wildcat Creek | CR 900E | 80.1 | 00138 |
| 7900093 | Overflow N Fork Wildcat | E County Line Rd | 94.5 | 00139 |
| 7900094 | North Fork Wildcat Creek | E County Line Rd | 94.5 | 00140 |
| 7900095 | South Fork Wildcat Creek | CR 100N | 64.7 | 00141 |
| 7900096 | North Fork Wildcat Creek | CR 725E | 91 | 00142 |
| 7900215 | Buck Creek | Madison Street | 0 | 00144 |
| 7900180 | Buck Creek | CR 750E | 100 | 00145 |
| 7900097 | Sugar Creek | CR 775E | 98.9 | 00146 |
| 7900098 | Sugar Creek | CR 660N | 94.4 | 00147 |
| 7900099 | Buck Creek | CR 600E | 93.9 | 00148 |
| 7900100 | Buck Creek | Stair Rd | 84.8 | 00149 |
| 7900101 | Wabash River | CR 775E (Grant Rd) | 80.6 | 00150 |
| 7900102 | Tippecanoe River | Pretty Prairie Rd | 63.1 | 00151 |
| 7900103 | Moots Creek | Pretty Prairie Rd | 90.3 | 00152 |
| 7900104 | Sugar Creek | CR 900E | 82.5 | 00153 |
| 7900105 | Sugar Creek | CR 700N | 99 | 00154 |
| 7900106 | Sugar Creek | CR 700N | 99 | 00155 |
| 7900107 | Sugar Creek | CR 1000E | 94.5 | 00156 |
| 7900108 | Bridge Creek | CR 1000E | 95.9 | 00157 |
| 7900109 | Sugar Creek | E County Line Rd | 100 | 00158 |

Table 1: Bridge Sufficiency Ratings**County** **Tippecanoe****County Number** **79**

| NBI # | Features Intersected | Facility Carried | Sufficiency Rating | County Bridge # |
|--------------|-----------------------------|-------------------------|---------------------------|------------------------|
| 7900110 | Buck Creek | E County Line Rd | 82.8 | 00159 |
| 7900210 | Tributary Wabash River | CR 800N | 100 | 00160 |
| 7900111 | Moots Creek | Tyler Rd | 88.6 | 00161 |
| 7900211 | Thomas Drain | E County Line Rd | 100 | 00162 |
| 7900112 | Burnett Creek | Burnett Rd | 64.4 | 00165 |
| 7900113 | Burnett Creek | CR 75E | 88.8 | 00170 |
| 7900114 | Burnett Creek | CR 50W | 74.9 | 00171 |
| 7900115 | Burnett Creek | CR 600N | 68 | 00172 |
| 7900116 | Burnett Creek | CR 600N | 79.6 | 00173 |
| 7900117 | Burnett Creek | CR 650N | 100 | 00174 |
| 7900118 | North Fork Burnett Creek | CR 650N | 90.1 | 00175 |
| 7900119 | North Fork Burnett Creek | CR 725N | 88.9 | 00176 |
| 7900120 | North Fork Burnett Creek | CR 900N | 95.9 | 00178 |
| 7900212 | Brown Ditch | CR 75E | 100 | 00179 |
| 7900213 | Branch of Burnett Creek | CR 50W | 98.9 | 00180 |
| 7900193 | N&S RR | Twykenham Blvd | 80 | 00182 |
| 7900214 | Hadley Lake Drain | CR 140W | 99.8 | 00183 |
| 7900122 | North Fork Burnett Creek | CR 800N | 91.3 | 00184 |
| 7900123 | Branch of Burnett Creek | CR 500N | 86.4 | 00185 |
| 7900194 | WBL Over Streets & RR | Salem St | 75.9 | 00186 |
| 7900195 | EBL Over Streets & RR | Union St | 75.9 | 00187 |
| 7900196 | Ramp Over Streets & RR | 3rd Street Ramp | 95.8 | 00188 |
| 7900197 | Wabash River | Union/Salem Street | 97.2 | 00189 |
| 7900124 | A Kirkpatrick Ditch | CR 1200S | 80.9 | 00190 |
| 7900125 | Little Wea Creek | CR 400W | 77.7 | 00191 |
| 7900126 | Branch of Flint Creek | CR 700S | 98 | 00192 |
| 7900127 | Elliott Ditch | CR 150E/S. 18th St | 79.4 | 00193 |
| 7900128 | Haywood Ditch | CR 125W | 98 | 00194 |
| 7900129 | Halstead Ditch | CR 500E | 99 | 00195 |
| 7900130 | East Wea Creek | CR 1200S | 97 | 00196 |

Table 1: Bridge Sufficiency Ratings**County** **Tippecanoe****County Number** **79**

| NBI # | Features Intersected | Facility Carried | Sufficiency Rating | County Bridge # |
|--------------|-----------------------------|-------------------------|---------------------------|------------------------|
| 7900131 | East Wea Creek | CR 1200S | 89.8 | 00197 |
| 7900132 | East Wea Creek | CR 1200S | 89.8 | 00198 |
| 7900133 | Baker Drain | CR 500E | 89.9 | 00199 |
| 7900134 | Lauramie Creek | CR 1000S | 100 | 00200 |
| 7900135 | Anderson Drain | CR 1000S | 100 | 00201 |
| 7900136 | CSX Railroad | Old Shadeland Rd | 81 | 00208 |
| 7900220 | N&S RAILROAD | LILLY RD | 0 | 00209 |
| 7900138 | N&S Railroad | CR 300S | 71.4 | 00210 |
| 7900216 | DRY RUN | SR 25 | 77.1 | 00212 |
| 7900217 | BUCK CREEK | SR 25 | 96.5 | 00214 |
| 7900218 | SUGAR CREEK | SR 25 | 91.2 | 00216 |
| 7900219 | BRIDGE CREEK | SR 25 | 85.2 | 00218 |
| 7900143 | Shawnee Creek | CR 1300S | 79.7 | 00226 |
| 7900144 | Tributary Wabash River | CR 950W | 98.9 | 00231 |
| 7900145 | Wabash & Erie Canal | N 9th St | 81.5 | 00232 |
| 7900146 | Little Wea Creek | Indian Bead Rd | 94.1 | 00233 |
| 7900148 | Little Wea Creek | CR 800S | 79.4 | 00242 |
| 7900149 | Saltzman Drain | CR 350N | 93.9 | 00243 |
| 7900150 | Buck Creek | CR 500N | 80.1 | 00244 |
| 7900151 | Buck Creek | CR 500N | 94.4 | 00245 |
| 7900152 | Buck Creek | CR 500N | 84.9 | 00246 |
| 7900189 | Kirkpatrick Ditch | CR 250E/Concord Rd | 99.2 | 00260 |
| 7900190 | Kirkpatrick Ditch | CR 150E/S. 18th St | 99.1 | 00261 |
| 7900191 | Kirkpatrick Ditch | CR 100E/S. 9th St | 99.5 | 00262 |
| 7900153 | Dry Run Creek | CR 500E | 86.6 | 00500 |
| 7900154 | Lost Creek | CR 300S | 84.2 | 00501 |
| 7900155 | Indian Creek | CR 350W/Kerfoot Dr | 94.1 | 00502 |
| 7900156 | Blickensstaff Ditch | CR 900S | 88 | 00503 |
| 7900157 | Buck Creek | CR 900E | 78.9 | 00504 |
| 7900158 | Burnett Creek | Prophet Rock Rd | 71.3 | 00505 |

Table 1: Bridge Sufficiency Ratings

County **Tippecanoe**

County Number **79**

| NBI # | Features Intersected | Facility Carried | Sufficiency Rating | County Bridge # |
|--------------|-----------------------------|-------------------------|---------------------------|------------------------|
| 7900159 | Box Ditch | CR 500N | 95.9 | 00506 |
| 7900160 | Ferry Street | 18th St | 64.4 | 00507 |
| 7900162 | Branch S Fork Wildcat Cr | CR 900E | 82.6 | 00508 |
| 7900165 | Buck Creek | CR 1000E | 100 | 00512 |
| 7900166 | Branch McFarland Ditch | CR 600N | 99 | 00513 |
| 7900167 | Branch S Fork Wildcat Cr | CR 900E | 99.9 | 00514 |
| 7900171 | Branch S Fork Wildcat Cr | CR 200S | 90.1 | 00515 |
| 7900168 | Baker Ditch | CR 575E | 86 | 00516 |
| 7900172 | Indian Creek | CR 700W | 89.7 | 00517 |
| 7900169 | Durkee's Run | Sawmill Rd | 100 | 00518 |
| 7900173 | Blickenstaff Ditch | CR 500E | 89.9 | 00519 |
| 7900174 | Branch of Burnett Creek | Kalberer Rd | 99.5 | 00520 |
| 7900175 | Kirkpatrick Ditch | CR 350S | 99.5 | 00521 |
| 7900176 | Elliott Ditch | Brady Lane | 83.1 | 00522 |
| 7900177 | Byers Ditch | CR 700W | 96.9 | 00523 |
| 7900181 | N&S RR | CR 475E | 96.3 | 00524 |
| 7900182 | Elliott Ditch | CR 350S | 94.7 | 00525 |
| 7900187 | Wea Creek | Old US 231 | 74.8 | 00527 |
| 7900188 | Elliott Ditch | Old US 231 | 98.5 | 00528 |
| 7900198 | Kirkpatrick Ditch | Regal Valley Dr | 100 | 00559 |
| 7900200 | Little Wea Creek | CR 200W | 100 | 00628 |
| 7900201 | Little Pine Creek | CR 125N | 100 | 00691 |
| 7900221 | Celery Bog | Lindberg Road | 0 | 01103 |

203 Total Bridges in County

Table 1: Bridge Sufficiency Ratings

| County | | Tipton | | |
|----------------------|-----------------------------|-------------------------|---------------------------|------------------------|
| County Number | | 80 | | |
| NBI # | Features Intersected | Facility Carried | Sufficiency Rating | County Bridge # |
| 8000001 | MUD CREEK | CR 700 WEST | 99 | 00001 |
| 8000002 | MUD CREEK | CR 450N | 74.4 | 00002 |
| 8000003 | MUD CREEK | CR 450N | 87.9 | 00003 |
| 8000004 | RAY COX DITCH | CR 400 SOUTH | 97 | 00004 |
| 8000005 | RAY COX DITCH | CR 750 WEST | 99 | 00005 |
| 8000006 | PRAIRIE CREEK | CR 600S | 99 | 00006 |
| 8000007 | DIXON CREEK | CR 725W | 94.5 | 00007 |
| 8000008 | KIGIN DITCH | CR 725 WEST | 39.3 | 00008 |
| 8000088 | WILBERT CRUM DITCH | CR 1050 WEST | 91.9 | 00009 |
| 8000010 | CICERO CREEK | CR 400S | 87 | 00010 |
| 8000011 | HENRY GARHART DITCH | CR 400 WEST | 99 | 00012 |
| 8000012 | CICERO CREEK | CR 300W | 73.9 | 00013 |
| 8000013 | CICERO CREEK | CR 400W | 97 | 00014 |
| 8000014 | DIXON CREEK | CR 400 WEST | 96 | 00015 |
| 8000015 | DIXON CREEK | CR 500 WEST | 95.5 | 00016 |
| 8000016 | CICERO CREEK | CR 500 WEST | 92.5 | 00017 |
| 8000017 | PRAIRIE CREEK | CR 500 WEST | 99 | 00018 |
| 8000018 | PRAIRIE CREEK | CR 500S | 86 | 00019 |
| 8000019 | CICERO CREEK | CR 300S | 95 | 00020 |
| 8000020 | DIXON CREEK | CR 300 SOUTH | 100 | 00021 |
| 8000021 | CICERO CREEK | CR 200W | 77.9 | 00022 |
| 8000022 | WESLEY REED DITCH | CR 200S | 86 | 00023 |
| 8000023 | BUCK CREEK | INDUSTRIAL DRIVE | 83.8 | 00024 |
| 8000024 | BUCK CREEK | DIVISION ROAD | 98.7 | 00025 |
| 8000025 | GARD DITCH | CR 500W | 96 | 00027 |
| 8000026 | MUD CREEK | CR 550 WEST | 100 | 00028 |
| 8000027 | TURKEY CREEK | CR 500 WEST | 85 | 00029 |
| 8000028 | BUCK CREEK | CR 400W | 80.4 | 00030 |
| 8000029 | TURKEY CREEK | MERIDIAN ROAD | 97 | 00031 |
| 8000030 | MUD CREEK | CR 200 WEST | 78 | 00032 |

Table 1: Bridge Sufficiency Ratings

| County | | Tipton | | |
|----------------------|-----------------------------|-------------------------|---------------------------|------------------------|
| County Number | | 80 | | |
| NBI # | Features Intersected | Facility Carried | Sufficiency Rating | County Bridge # |
| 8000031 | TURKEY CREEK | CR 200 WEST | 84.9 | 00033 |
| 8000032 | BUCK CREEK | CR 300 WEST | 90.5 | 00034 |
| 8000033 | TURKEY CREEK | CR 300 WEST | 96 | 00035 |
| 8000034 | MUD CREEK | CR 600N | 92.5 | 00036 |
| 8000035 | MUD CREEK | CR 50 EAST | 96 | 00037 |
| 8000036 | MUD CREEK | CR 300W | 91.4 | 00039 |
| 8000037 | TURKEY CREEK | CR 350N | 63.7 | 00040 |
| 8000038 | TURKEY CREEK | CR 200 NORTH | 97 | 00041 |
| 8000039 | TURKEY CREEK | CR 100 NORTH | 97 | 00042 |
| 8000041 | POLYWOG CREEK | CR 75 SOUTH | 98 | 00044 |
| 8000042 | TURKEY CREEK | CR 650 NORTH | 96 | 00045 |
| 8000043 | TURKEY CREEK | CR 600N | 92.5 | 00046 |
| 8000044 | IRWIN CREEK | CR 500 NORTH | 96 | 00047 |
| 8000045 | TURKEY CREEK | CR 500N | 94.4 | 00048 |
| 8000046 | TURKEY CREEK | CR 100E | 99 | 00049 |
| 8000047 | MUD CREEK | CR 100 EAST | 97 | 00050 |
| 8000048 | MUD CREEK | CR 200E | 100 | 00051 |
| 8000050 | TURKEY CREEK | CR 400 NORTH | 92.5 | 00053 |
| 8000089 | SCHLATER DITCH | CR 400 EAST | 100 | 00059 |
| 8000052 | ASKREN DITCH | CR 200 EAST | 100 | 00060 |
| 8000053 | IRWIN CREEK | CR 400 NORTH | 54.9 | 00061 |
| 8000054 | IRWIN CREEK | CR 500 EAST | 100 | 00062 |
| 8000055 | TURKEY CREEK | CR 300N | 97 | 00063 |
| 8000056 | POLYWOG CREEK | CR 450S | 76.5 | 00064 |
| 8000057 | POLYWOG CREEK | CR 700E | 97 | 00065 |
| 8000058 | POLYWOG CREEK | CR 800 EAST | 30.8 | 00066 |
| 8000059 | DUCK CREEK | CR 550 SOUTH | 84 | 00067 |
| 8000060 | POLYWOG CREEK | CR 300 SOUTH | 98 | 00068 |
| 8000061 | POLYWOG CREEK | CR 700E | 96 | 00069 |
| 8000090 | CICERO CREEK | CR 300S | 40.7 | 00070 |

Table 1: Bridge Sufficiency Ratings

| County | | Tipton | | |
|---------------|----------------------|------------------|--------------------|-----------------|
| County Number | | 80 | | |
| NBI # | Features Intersected | Facility Carried | Sufficiency Rating | County Bridge # |
| 8000065 | CICERO CREEK | CR 600S | 83.4 | 00074 |
| 8000066 | CICERO CREEK | CR 450S | 98 | 00075 |
| 8000067 | POLYWOG CREEK | CR 200 SOUTH | 97 | 00077 |
| 8000068 | CICERO CREEK | CR 400S | 95.5 | 00078 |
| 8000070 | POLYWOG CREEK | CR 350 SOUTH | 99 | 00081 |
| 8000071 | IRWIN CREEK | CR 400E | 77.5 | 00082 |
| 8000072 | MUD CREEK | CR 400 WEST | 97.4 | 00083 |
| 8000077 | BACON PRAIRIE CREEK | CR 100 EAST | 96 | 00091 |
| 8000092 | DUCK CREEK | CR 600S | 0 | 00093 |
| 8000074 | ASKREN DITCH | CR 300 NORTH | 98 | 00095 |
| 8000085 | IRWIN CREEK | CR 650 NORTH | 100 | 00230 |
| 8000080 | SHANTY CREEK | CR 1175 WEST | 97 | 00252 |
| 8000084 | MOTT DITCH | CR 1150W | 99 | 00256 |
| 8000078 | TURKEY CREEK | CR 250 WEST | 97 | 00294 |
| 8000081 | BUSCHER CREEK | CR 550S | 81.3 | 00363 |
| 8000075 | CICERO CREEK | ASH ST | 96.9 | 00501 |
| 8000079 | BUCK CREEK | DEARBORN STREET | 100 | 00502 |
| 8000083 | BUCK CREEK | CR 250W | 94.5 | 00503 |
| 8000086 | ROUND PRAIRIE DITCH | SHERMAN STREET | 96.5 | 00601 |
| 8000087 | ROUND PRAIRIE DITCH | DOGGET STREET | 99 | 00602 |
| 8000091 | POLYWOG CREEK | CR 100 SOUTH | 0 | 00603 |

81 Total Bridges in County

Table 1: Bridge Sufficiency Ratings

| County | Union | | | |
|---------------|--------------------------|--------------------|--------------------|-----------------|
| County Number | 81 | | | |
| NBI # | Features Intersected | Facility Carried | Sufficiency Rating | County Bridge # |
| 8100001 | LITTLE 4 MILE CREEK | STATE LINE RD | 99 | 00002 |
| 8100003 | SILVER CREEK | FOUTS RD | 78.7 | 00004 |
| 8100004 | SILVER CREEK | CR 200 E | 96 | 00005 |
| 8100049 | TRIB E FORK WHITEWATER | BROWNSVILLE RD | 99 | 00011 |
| 8100005 | RICHLAND CREEK | PATTERSON RD | 82 | 00012 |
| 8100006 | RICHLAND CREEK | BYRD RD | 61.7 | 00013 |
| 8100007 | RICHLAND CREEK | CLIFTON RD | 84 | 00014 |
| 8100008 | E FORK WHITEWATER RIVER | CLIFFTON RD | 91.5 | 00015 |
| 8100009 | E. FORK WHITEWATER RIVER | OLD BROWNSVILLE RI | 85.9 | 00016 |
| 8100010 | RICHLAND CREEK | BROWNSVILLE ROAD | 91.9 | 00017 |
| 8100011 | TURKEY CREEK | PHILOMATH ROAD | 96 | 00018 |
| 8100012 | CLAY CREEK | JOBE RD | 99 | 00019 |
| 8100014 | SILVER CREEK | OLD BROWNSVILLE RI | 83 | 00021 |
| 8100015 | RICHLAND CREEK | OLD BROWNSVILLE RI | 42.6 | 00022 |
| 8100016 | WHITEWATER RIV. OVERFLOW | OLD BROWNSVILLE RI | 85.9 | 00023 |
| 8100017 | SILVER CREEK | SNAKEHILL ROAD | 95 | 00026 |
| 8100018 | LITTLE ELY CREEK | QUAKERTOWN ROAD | 97 | 00028 |
| 8100019 | HANNAHS CREEK | FOSDICK ROAD | 96 | 00030 |
| 8100020 | BROOKVILLE LAKE | DUNLAPSVILLE ROAD | 92.3 | 00033 |
| 8100023 | BRANDYWINE CREEK | CONTRERAS PIKE | 93.5 | 00041 |
| 8100024 | INDIAN CREEK | CONTRERAS PIKE | 93.4 | 00042 |
| 8100048 | FOUR MILE CREEK | STONE ROAD | 96 | 00044 |
| 8100026 | INDIAN CREEK | STONE ROAD | 49.6 | 00045 |
| 8100027 | TEMPLETON CREEK | LIBERTY PIKE | 93.5 | 00047 |
| 8100029 | INDIAN CREEK | SAND RUN ROAD | 81.5 | 00049 |
| 8100030 | WEST FORK OF 4 MILE RUN | SAND RUN ROAD | 91.5 | 00050 |
| 8100031 | BRANDYWINE CREEK | BROOKVILLE PIKE | 99 | 00051 |
| 8100032 | INDIAN CREEK | BROOKVILLE PIKE | 95.9 | 00052 |
| 8100033 | INDIAN CREEK | VELOCIPEDA PIKE | 96 | 00053 |
| 8100034 | DUBOIS CREEK | VELOCIPEDA PIKE | 94 | 00054 |

Table 1: Bridge Sufficiency Ratings

| County | Union | | | |
|---------------|----------------------|------------------|--------------------|-----------------|
| County Number | 81 | | | |
| NBI # | Features Intersected | Facility Carried | Sufficiency Rating | County Bridge # |
| 8100035 | INDIAN CREEK | MCDILL RD | 70 | 00056 |
| 8100036 | LITTLE 4 MILE CREEK | STATE LINE RD | 94.9 | 00057 |
| 8100037 | LITTLE 4 MILE CREEK | PENTECOST RD | 96 | 00058 |
| 8100038 | LITTLE 4 MILE CREEK | GREENWOOD CHURCH | 95 | 00059 |
| 8100039 | LITTLE 4 MILE CREEK | TOWNSHIP LINE RD | 97 | 00062 |
| 8100040 | GOODWINS CREEK | CR 500 E | 99 | 00064 |
| 8100041 | BEAR CREEK | MARKET ST | 69 | 00069 |
| 8100042 | SILVER CREEK | STOUT RD | 84.8 | 00071 |
| 8100043 | SIMPSON CREEK | PHILOMATH ROAD | 95 | 00072 |
| 8100045 | CSX RR | PATTERSON RD | 97 | 00083 |
| 8100046 | WOODS CREEK | CLIFFTON RD | 84 | 00087 |
| 8100047 | SAND RUN | CONTRERAS PIKE | 85.9 | 00090 |

42 Total Bridges in County

Table 1: Bridge Sufficiency Ratings**County Vanderburgh****County Number 82**

| NBI # | Features Intersected | Facility Carried | Sufficiency Rating | County Bridge # |
|--------------|-----------------------------|-------------------------|---------------------------|------------------------|
| 8200043 | BRANCH OF POND FLAT DIT | ADLER RD | 70.5 | 00100 |
| 8200005 | POND FLAT DITCH | ADLER RD | 97 | 00101 |
| 8200120 | LOCUST CREEK | ALLEN LN | 82.4 | 00120 |
| 8200012 | BARR CREEK | BASE LINE RD | 89.5 | 00200 |
| 8200013 | MAIDLOW DITCH | BASE LINE RD | 83.9 | 00201 |
| 8200045 | POND FLAT DITCH | BASE LINE RD | 90.1 | 00202 |
| 8200201 | CSX RAILROAD | BASELINE ROAD | 99.7 | 00203 |
| 8200149 | BRANCH OF LITTLE CREEK | BAUMGART RD | 90.9 | 00210 |
| 8200018 | MAIDLOW DITCH | BENDER RD | 93.5 | 00220 |
| 8200010 | BIG CREEK | BIXLER RD | 91 | 00230 |
| 8200050 | CARPENTER CREEK | BOEHNE CAMP RD | 77.8 | 00240 |
| 8200014 | BARR CREEK | BOONVL NEW HARMOI | 88.7 | 00250 |
| 8200016 | BUENTE CREEK | BOONVL NEW HARMOI | 84.4 | 00251 |
| 8200017 | TRIBUTARY OF BIG CREEK | BOONVL NEW HARMOI | 68.5 | 00252 |
| 8200167 | SCHLENSKER DITCH | BOONVL NEW HARMOI | 99.7 | 00253 |
| 8200093 | BLUEGRASS CREEK | OLD RD/FIELD ENTR | 71.4 | 00255 |
| 8200129 | BLUEGRASS CREEK | BOONVL NEW HARMOI | 93.8 | 00256 |
| 8200143 | POND FLAT DITCH | BOYLE LN | 100 | 00260 |
| 8200052 | CARPENTER CREEK | BROADWAY AVE | 62.3 | 00270 |
| 8200054 | BRANCH OF BAYOU CREEK | BROADWAY AVE | 56.2 | 00271 |
| 8200055 | BRANCH OF BAYOU CREEK | BROADWAY AVE | 76.8 | 00272 |
| 8200056 | BRANCH OF BAYOU CREEK | BROADWAY AVE | 97.2 | 00273 |
| 8200058 | BRANCH OF BAYOU CREEK | BROADWAY AVE | 57.6 | 00274 |
| 8200177 | SCHLENSKER DITCH | BROWNING RD | 95.9 | 00278 |
| 8200022 | BARR CREEK | BUENTE RD | 77 | 00280 |
| 8200150 | BOESCHE DITCH | BURKHARDT RD | 91.8 | 00290 |
| 8200194 | LITTLE CREEK | CHURCH RD | 89.5 | 00299 |
| 8200053 | CARPENTER CREEK | CLAREMONT RD | 77.3 | 00300 |
| 8200002 | PIGEON CR,9TH AVE,CSX RR | COLUMBIA/DELAWARE | 54.3 | 00310 |
| 8200077 | BLUEGRASS CREEK | E COUNTY LINE Rd | 92.5 | 00320 |

Table 1: Bridge Sufficiency Ratings**County Vanderburgh****County Number 82**

| NBI # | Features Intersected | Facility Carried | Sufficiency Rating | County Bridge # |
|--------------|-----------------------------|-------------------------|---------------------------|------------------------|
| 8200094 | BRANCH OF BLUEGRASS CR | E COUNTY LINE RD | 98 | 00321 |
| 8200112 | BAYOU CREEK | CYPRESS DALE RD | 74.8 | 00330 |
| 8200158 | EDMOND DITCH | CYPRESS DALE RD | 84.4 | 00331 |
| 8200164 | CHICAGO & EASTERN IL RR | DARMSTADT RD | 95.1 | 00400 |
| 8200195 | MAIDLOW DITCH | DARMSTADT RD | 82.5 | 00410 |
| 8200062 | FORK OF WOLF CREEK | EICHOFF RD | 75.7 | 00500 |
| 8200083 | BRANCH LITTLE PIGEON CR | EISSLER RD | 70 | 00510 |
| 8200148 | BARR CREEK | EMGE RD | 81.5 | 00520 |
| 8200191 | BRANCH LITTLE PIGEON CR | EVERGREEN RD | 95.9 | 00550 |
| 8200063 | PIGEON CREEK & BIKE PATH | FIFTH & FULTON AVE | 80.7 | 00600 |
| 8200099 | PIGEON CREEK & BIKE PATH | FIRST AVE | 81.4 | 00610 |
| 8200128 | BRANCH OF PIGEON CREEK | FIRST AVE | 80.1 | 00611 |
| 8200007 | PIGEON CREEK & WALK PATH | FRANKLIN ST | 89.2 | 00620 |
| 8200205 | FIRLICK CREEK | GREEN RIVER RD | 98.2 | 00710 |
| 8200206 | PIGEON CREEK | GREEN RIVER RD | 80.9 | 00711 |
| 8200089 | SCHLENSKER DITCH | GREEN RIVER RD | 63.2 | 00712 |
| 8200204 | PIGEON CREEK OVERFLOW | GREEN RIVER RD | 80.9 | 00713 |
| 8200202 | PIGEON CREEK OVERFLOW | GREEN RIVER RD | 80.9 | 00714 |
| 8200203 | PIGEON CREEK OVERFLOW | GREEN RIVER RD | 80.9 | 00715 |
| 8200168 | STROUD BRANCH | HOPPE RD | 97 | 00800 |
| 8200071 | BLUEGRASS CREEK | HECKEL RD | 43.9 | 00810 |
| 8200096 | FIRLICK CREEK | HEDDEN RD | 94.5 | 00820 |
| 8200011 | BARR CREEK | HEPPLER RD | 99 | 00830 |
| 8200126 | LITTLE PIGEON CREEK | HILLSDALE RD | 72.3 | 00840 |
| 8200087 | CRAWFORD BRANDEIS DITCH | HIRSCH RD | 94 | 00850 |
| 8200046 | CARPENTER CREEK | HOGUE RD | 64 | 00860 |
| 8200074 | FIRLICK CREEK | KANSAS RD | 91.8 | 01100 |
| 8200075 | BRANCH OF FIRLICK CREEK | KANSAS RD | 79.4 | 01101 |
| 8200103 | LITTLE PIGEON CREEK | KENTUCKY AVE | 94.9 | 01110 |
| 8200118 | LOGSDON SLOUGH | KINGS RD | 79.9 | 01120 |

Table 1: Bridge Sufficiency Ratings**County Vanderburgh****County Number 82**

| NBI # | Features Intersected | Facility Carried | Sufficiency Rating | County Bridge # |
|--------------|-----------------------------|-------------------------|---------------------------|------------------------|
| 8200026 | BRANCH OF LOCUST CREEK | KLEITZ RD | 96.9 | 01130 |
| 8200169 | BRANCH OF LOCUST CREEK | KLEITZ RD | 94.9 | 01131 |
| 8200139 | LITTLE CREEK | KORESSEL RD | 81.9 | 01140 |
| 8200027 | BRANCH OF LOCUST CREEK | KUEBLER RD | 97.9 | 01160 |
| 8200086 | OHIO RIVER DRAIN | LENN RD | 94.9 | 01200 |
| 8200180 | PIGEON CREEK | LYNCH RD | 88.3 | 01210 |
| 8200182 | CRAWFORD BRANDEIS DITCH | LYNCH RD | 97.9 | 01211 |
| 8200059 | BUENTE CREEK | MAASBERG RD | 94.5 | 01300 |
| 8200008 | BIG CREEK | MANN RD | 94.5 | 01310 |
| 8200060 | LITTLE CREEK | MARX RD | 97.9 | 01320 |
| 8200004 | PIGEON CREEK | MARYLAND ST | 38 | 01330 |
| 8200090 | BRANCH OF BLUEGRASS CR | McCUTCHAN RD | 89.9 | 01340 |
| 8200023 | UNNAMED DITCH | MESKER PARK DR | 74.1 | 01350 |
| 8200024 | BRANCH OF LOCUST CREEK | MESKER PARK DR | 77 | 01351 |
| 8200025 | BRANCH OF LOCUST CREEK | MESKER PARK DR | 71.3 | 01352 |
| 8200065 | LOCUST CREEK | MILL RD | 95.2 | 01360 |
| 8200072 | BLUEGRASS CREEK | MILLERSBURG RD | 92.9 | 01370 |
| 8200073 | FIRLICK CREEK | MILLERSBURG RD | 58 | 01371 |
| 8200030 | BRANCH OF LOCUST CREEK | MOHR RD | 90.7 | 01380 |
| 8200031 | LOCUST CREEK | MOHR RD | 74.8 | 01381 |
| 8200082 | LITTLE PIGEON CREEK | MT PLEASANT RD | 90.1 | 01390 |
| 8200003 | BIG CREEK | NISBET RD | 100 | 01400 |
| 8200154 | BRANCH OF LITTLE CREEK | NEW HARMONY RD | 90.2 | 01410 |
| 8200155 | LITTLE CREEK | NEW HARMONY RD | 89.2 | 01411 |
| 8200156 | BRANCH OF LITTLE CREEK | NEW HARMONY RD | 89.2 | 01412 |
| 8200036 | FORK OF LITTLE CREEK | #6 SCHOOL RD | 78.8 | 01420 |
| 8200037 | FORK OF BIG CREEK | #6 SCHOOL RD | 87.5 | 01421 |
| 8200105 | BRANCH OF BAYOU CREEK | NURRENBERN RD | 80.6 | 01430 |
| 8200106 | BRANCH OF BAYOU CREEK | NURRENBERN RD | 75.2 | 01431 |
| 8200166 | STOCKFLEITH DITCH | OAK GROVE RD | 97.7 | 01500 |

Table 1: Bridge Sufficiency Ratings**County Vanderburgh****County Number 82**

| NBI # | Features Intersected | Facility Carried | Sufficiency Rating | County Bridge # |
|--------------|-----------------------------|-------------------------|---------------------------|------------------------|
| 8200104 | PIGEON CREEK | OAK HILL RD | 96 | 01510 |
| 8200197 | LICKING CREEK | OAK HILL RD | 95.8 | 01511 |
| 8200006 | PIGEON CREEK | OHIO ST | 96.8 | 01520 |
| 8200088 | STOCKFLEITH DITCH | OLD BOONVILLE HWY | 46.5 | 01530 |
| 8200196 | BOESCHE DITCH | OLD BOONVILLE HWY | 99.9 | 01532 |
| 8200113 | OHIO RIVER DRAIN | OLD HENDERSON RD | 82.2 | 01540 |
| 8200140 | OHIO RIVER DRAIN | OLD HENDERSON RD | 47.1 | 01543 |
| 8200142 | OHIO RIVER DRAIN | OLD HENDERSON RD | 99 | 01545 |
| 8200108 | SANDERS CREEK | OLD MT VERNON RD | 97 | 01550 |
| 8200109 | BRANCH OF SANDERS CREEK | OLD MT VERNON RD | 97 | 01551 |
| 8200039 | BLUEGRASS CREEK | OLD PETERSBURG RD | 97.8 | 01560 |
| 8200070 | SCHLENSKER DITCH | OLD PETERSBURG RD | 91.1 | 01561 |
| 8200042 | BRANCH OF POND FLAT DIT | OLD PRINCETON RD | 77.1 | 01570 |
| 8200044 | POND FLAT DITCH | OLD PRINCETON RD | 60.9 | 01571 |
| 8200080 | BRANCH OF LOCUST CREEK | OLD STATE RD | 59.5 | 01580 |
| 8200097 | BRANCH LITTLE PIGEON CR | OLD STATE RD | 52.1 | 01581 |
| 8200098 | BRANCH LITTLE PIGEON CR | OLD STATE RD | 84.1 | 01582 |
| 8200151 | CHICAGO & EASTERN IL RR | OLD STATE RD | 79.6 | 01583 |
| 8200162 | ILLINOIS CENTRAL RR | ORCHARD RD | 86.8 | 01590 |
| 8200032 | POND FLAT DITCH | OUTER DARMSTADT R | 97 | 01600 |
| 8200033 | BRANCH OF POND FLAT DIT | OUTER DARMSTADT R | 97 | 01601 |
| 8200068 | POND FLAT DITCH | OWENSVILLE RD | 89.3 | 01610 |
| 8200084 | LITTLE PIGEON CREEK | PETERSBURG RD | 87.3 | 01700 |
| 8200102 | LITTLE PIGEON CREEK | PFEIFFER RD | 77.1 | 01710 |
| 8200049 | CARPENTER CREEK | RED BANK RD | 70.8 | 01800 |
| 8200051 | BAYOU CREEK | RED BANK RD | 87.9 | 01801 |
| 8200165 | BRANCH OF BAYOU CREEK | ROLLETT RD | 93.7 | 01810 |
| 8200101 | LITTLE PIGEON CREEK | ST GEORGE RD | 79.2 | 01900 |
| 8200123 | FORK OF LITTLE CREEK | ST JOSEPH RD | 78.4 | 01910 |
| 8200034 | FORK OF LITTLE CREEK | ST JOSEPH RD | 72.9 | 01911 |

Table 1: Bridge Sufficiency Ratings**County Vanderburgh****County Number 82**

| NBI # | Features Intersected | Facility Carried | Sufficiency Rating | County Bridge # |
|--------------|-----------------------------|-------------------------|---------------------------|------------------------|
| 8200069 | POND FLAT DITCH | ST JOSEPH AVE | 88.8 | 01920 |
| 8200079 | BRANCH OF LOCUST CREEK | ST JOSEPH AVE | 54.9 | 01921 |
| 8200163 | LOCUST CREEK | ST JOSEPH AVE | 77 | 01922 |
| 8200184 | BRANCH OF LOCUST CREEK | ST JOSEPH AVE | 83.8 | 01923 |
| 8200019 | MARX CREEK | ST WENDEL RD | 97.4 | 01930 |
| 8200198 | BRANCH OF LOCUST CREEK | SCHAFFER RD | 94.5 | 01935 |
| 8200110 | SANDERS CREEK | SCHISLER RD | 82.5 | 01940 |
| 8200091 | SCHLENSKER DITCH | SCHLENSKER RD | 73.9 | 01950 |
| 8200114 | RAHM VICTORY DITCH | SEMINARY RD | 97 | 01960 |
| 8200115 | LOGSDON SLOUGH | SEMINARY RD | 99 | 01961 |
| 8200116 | DUCK POND DITCH | SEMINARY RD | 72.9 | 01962 |
| 8200192 | CYPRESS DALE DITCH | SEMINARY RD | 92 | 01963 |
| 8200193 | EDMOND DITCH | SEMINARY RD | 100 | 01964 |
| 8200028 | BRANCH OF BIG CREEK | SENSMEIER RD | 76.2 | 01970 |
| 8200040 | BLUEGRASS CREEK | SEVEN HILLS RD | 87 | 01980 |
| 8200124 | FORK OF LITTLE CREEK | SLATE RD | 75.2 | 01990 |
| 8200111 | SANDERS CREEK | SMITH-DIAMOND RD | 96.8 | 02000 |
| 8200170 | CSX RR | TEKOPPEL AVE | 98.8 | 02010 |
| 8200188 | BRANCH LITTLE PIGEON CR | STRAWBERRY HILL RC | 97 | 02015 |
| 8200067 | PIGEON CREEK | STRINGTOWN RD | 65 | 02020 |
| 8200020 | BARR CREEK | TRAPP RD | 94.5 | 02100 |
| 8200021 | TRIBUTARY OF BARR CREEK | TRAPP RD | 95 | 02101 |
| 8200199 | LOUISVILLE NASHVILLE RR | UNIVERSITY PKWY NB | 99.2 | 02200 |
| 8200200 | LOUISVILLE NASHVILLE RR | UNIVERSITY PKWY SB | 99.2 | 02201 |
| 8200125 | BRANCH OF CARPENTER CR | UPPER MT VERNON RI | 75.8 | 02210 |
| 8200176 | STOCKFLEITH DITCH | VOGEL RD | 97.7 | 02300 |
| 8200041 | BLUEGRASS CREEK | VOLKMAN RD | 98 | 02310 |
| 8200178 | BLUEGRASS CREEK | VOLKMAN RD | 99.9 | 02311 |
| 8200144 | FORK LITTLE PIGEON CREEK | WALNUT RD | 83.2 | 02400 |
| 8200190 | LITTLE PIGEON CREEK | WALNUT RD | 98 | 02401 |

Table 1: Bridge Sufficiency Ratings

County Vanderburgh

County Number 82

| NBI # | Features Intersected | Facility Carried | Sufficiency Rating | County Bridge # |
|--------------|-----------------------------|-------------------------|---------------------------|------------------------|
| 8200160 | OHIO RIVER DRAIN | WATERWORKS RD | 79.9 | 02410 |
| 8200127 | EAGLE CREEK | WATERWORKS RD | 91.8 | 02411 |
| 8200146 | EAGLE CREEK | WEINBACH AVE | 99.9 | 02420 |
| 8200066 | LOCUST CREEK | WIMBERG RD | 59.2 | 02430 |
| 8200001 | BIG CREEK | WOODS RD | 94 | 02440 |

155 Total Bridges in County

Table 1: Bridge Sufficiency Ratings**County Vermillion****County Number 83**

| NBI # | Features Intersected | Facility Carried | Sufficiency Rating | County Bridge # |
|--------------|-----------------------------|-------------------------|---------------------------|------------------------|
| 8300079 | NORTON Creek | CR 350E | 94.3 | 00001 |
| 8300001 | SPRING Creek | CR 200E | 99.9 | 00007 |
| 8300002 | BROUILLETTS Creek | CR 110E | 74.8 | 00013 |
| 8300004 | GIN Creek | CR 00E | 91.5 | 00015 |
| 8300005 | BROUILLETTS Creek | CR 00E | 84.8 | 00016 |
| 8300006 | Branch of BROUILLETTS Cr | CR 1680S | 96.9 | 00017 |
| 8300007 | Branch of BROUILLETTS Cr | CR 1680S | 91.5 | 00018 |
| 8300008 | BROUILLETTS Creek | CR 100W | 97 | 00019 |
| 8300009 | COAL Creek | CR 1650S | 42.8 | 00020 |
| 8300011 | BROUILETTS Creek | CR 230W | 91.5 | 00022 |
| 8300082 | FEATHER Creek | CR 200E | 91.5 | 00024 |
| 8300013 | FEATHER Creek | SANDYTOWN Rd | 90.7 | 00025 |
| 8300069 | NORTON Creek | CR 300E | 97 | 00026 |
| 8300014 | NORTON Creek | CR 1250S | 59.3 | 00028 |
| 8300015 | NORTON Creek | CR 1100S | 85.8 | 00029 |
| 8300016 | Branch of NORTON Creek | CR 1100S | 84.9 | 00030 |
| 8300017 | Branch of NORTON Creek | CR 1150S | 91.5 | 00031 |
| 8300018 | NORTON Creek | CR 200E | 62.7 | 00032 |
| 8300019 | Trib to NORTON Creek | CR 00E | 84.5 | 00033 |
| 8300020 | Branch of NORTON Creek | CR 1000S | 90.5 | 00034 |
| 8300092 | NORTON Creek | CR 200E | 0 | 00035 |
| 8300088 | Norton Creek | CR 200E | 0 | 00036 |
| 8300023 | NORTON Creek | CR 200E | 64.7 | 00037 |
| 8300024 | NORTON Creek | CR 900S | 91.5 | 00038 |
| 8300025 | Branch of NORTON Creek | CR 900S | 91.5 | 00039 |
| 8300026 | NORTON Creek | CR 800S | 83.8 | 00040 |
| 8300027 | Little RACoon Creek | CR 400E | 80.4 | 00041 |
| 8300028 | GOOSE Creek | CR 700S | 76.9 | 00042 |
| 8300029 | Trib to WABASH River | CR 975S | 85.9 | 00043 |
| 8300085 | Trib to WABASH River | CR 400E | 89.5 | 00044 |

Table 1: Bridge Sufficiency Ratings**County Vermillion****County Number 83**

| NBI # | Features Intersected | Facility Carried | Sufficiency Rating | County Bridge # |
|--------------|-----------------------------|-------------------------|---------------------------|------------------------|
| 8300084 | Branch Little RACOON Cr | CR 200E | 93 | 00045 |
| 8300030 | BUCK Creek | CR 125E | 32 | 00046 |
| 8300031 | Little RACOON Creek | CR 450S | 91.4 | 00047 |
| 8300032 | BUCK Creek | CR 450S | 91.5 | 00048 |
| 8300033 | Branch of JONATHAN Creek | CR 100S | 82.7 | 00049 |
| 8300093 | Little Creek | CR 950S | 0 | 00050 |
| 8300035 | JONATHAN Creek | CR 300W | 90.4 | 00060 |
| 8300083 | JONATHAN Creek | CR 25W | 90.5 | 00063 |
| 8300091 | Br Little Vermil. River | CR 230E | 0 | 00065 |
| 8300038 | Little VERMILION River | CR 50N | 48.7 | 00067 |
| 8300039 | Br Little VERMIL. River | CR 50N | 81.4 | 00068 |
| 8300089 | Little Vermillion River | CR 250 W | 0 | 00070 |
| 8300086 | VERMILION River | CR 40W | 15.9 | 00071 |
| 8300041 | DRY Branch | CR 50E | 67 | 00072 |
| 8300042 | DRY Branch | CR 350N | 91.5 | 00073 |
| 8300043 | DRY Branch | CR 350N | 50.9 | 00074 |
| 8300044 | VERMILION River | Main Street | 94.8 | 00075 |
| 8300045 | Little VERMILION River | CR 310N | 90.9 | 00076 |
| 8300046 | Br Big VERMILLION River | CR 600N | 95.7 | 00078 |
| 8300047 | DEADMANS HALLOW | CR 600N | 98.9 | 00079 |
| 8300048 | WHIPPOORWILL Branch | CR 325W | 64.3 | 00080 |
| 8300049 | VERMILION River | CR 800N | 94.2 | 00081 |
| 8300080 | FEATHER Creek | CR 350E | 94.3 | 00082 |
| 8300050 | COAL Branch | CR 300W | 92.7 | 00083 |
| 8300051 | COAL Branch | CR 900N | 76 | 00084 |
| 8300052 | JORDAN Creek | CR 1000N | 91.5 | 00085 |
| 8300053 | COAL Branch | CR 1000N | 77 | 00086 |
| 8300054 | SPRING Creek | CR 1450N | 55.6 | 00090 |
| 8300087 | NATURAL Drain | CR 300W | 91.5 | 00091 |
| 8300056 | SPRING Creek | CR 1550N | 99 | 00092 |

Table 1: Bridge Sufficiency Ratings**County Vermillion****County Number 83**

| NBI # | Features Intersected | Facility Carried | Sufficiency Rating | County Bridge # |
|--------------|-----------------------------|-------------------------|---------------------------|------------------------|
| 8300078 | SPRING Creek | CR 1550N | 93 | 00094 |
| 8300059 | SPRING Creek | CR 00E | 91.5 | 00096 |
| 8300060 | COAL Branch | CR 1125N | 93.4 | 00097 |
| 8300061 | North Fork SPRING Creek | CR 1650N | 91.4 | 00098 |
| 8300062 | N&W RR | CR 310N | 33 | 00112 |
| 8300066 | Little VERMILION River | MAIN St | 98.9 | 00120 |
| 8300067 | Unnamed Ditch | CR 700N | 78 | 00121 |
| 8300068 | CSX RR & LTL RACCOON Cr | Old SR 63 | 97.2 | 00122 |
| 8300094 | Branch of Jordan Creek | CR 1000N | 0 | 00130 |
| 8300070 | FEATHER Creek | 6th St | 71.7 | 00524 |
| 8300090 | Feather Creek | 7th St | 0 | 00525 |
| 8300072 | FEATHER Creek | 8th St | 96 | 00526 |
| 8300073 | FEATHER Creek | 9th St | 99.9 | 00527 |
| 8300074 | LOST Creek | 11th St | 75.8 | 00528 |
| 8300075 | LOST Creek | 12th St | 75.8 | 00529 |
| 8300076 | FEATHER Creek | NORTH St | 69 | 00530 |
| 8300077 | FEATHER Creek | ANDERSON St | 93.5 | 00531 |

77 Total Bridges in County

Table 1: Bridge Sufficiency Ratings**County** **Vigo****County Number** **84**

| NBI # | Features Intersected | Facility Carried | Sufficiency Rating | County Bridge # |
|--------------|-----------------------------|-------------------------|---------------------------|------------------------|
| 8400001 | CHOWNING Creek | TRIMMER Dr | 71.2 | 00002 |
| 8400002 | BUSSERON Creek | TRIMMER Dr | 99 | 00003 |
| 8400005 | BUSSERON Creek | FRENCH Dr | 47.7 | 00006 |
| 8400006 | WATKINS Creek | DOWELL DRIVE | 67.5 | 00007 |
| 8400003 | SPLUNGE Creek | E COUNTY LINE Rd | 83.8 | 00009 |
| 8400008 | Branch of SPLUNGE Creek | MCCLOUGHLIN St | 63.7 | 00012 |
| 8400009 | Tributary to LAKE NOJI | OREGON CHURCH Rd | 93.7 | 00015 |
| 8400012 | West Fork BUSSEON Creek | BRIGGS STREET | 53 | 00018 |
| 8400013 | Branch of HONEY Creek | MILL St | 75.2 | 00019 |
| 8400014 | Branch of HONEY Creek | HUTCHINSON | 62.2 | 00020 |
| 8400017 | OWL Creek | RUSH STREET | 91.5 | 00024 |
| 8400018 | SPLUNGE Creek | RUSH STREET | 90.5 | 00025 |
| 8400019 | SPLUNGE Creek | LOUISVILLE ROAD | 72.7 | 00027 |
| 8400020 | Branch of HONEY Creek | DOBERMAN STREET | 88.5 | 00035 |
| 8400021 | TURMAN Creek | FARMERSBURG St | 21.7 | 00037 |
| 8400022 | TURMAN Creek | FARMERSBURG St | 65.7 | 00038 |
| 8400023 | Branch of PRAIRIE Creek | OREGON CHURCH Rd | 87 | 00039 |
| 8400024 | PRAIRIE Creek | OREGON CHURCH Rd | 87 | 00040 |
| 8400025 | PRAIRIE Creek | PAYNE PLACE | 91.5 | 00042 |
| 8400027 | PRAIRIE Creek | SULLIVAN PLACE | 87 | 00044 |
| 8400028 | Branch of PRAIRIE Creek | SUTLIFF DRIVE | 94.5 | 00045 |
| 8400031 | TURMAN Creek | COLGLAZIER DRIVE | 91.5 | 00049 |
| 8400033 | PRAIRIE Creek | TRUEBLOOD PI | 91.5 | 00052 |
| 8400035 | Branch of TURMAN Creek | HAMPTON Dr | 54.8 | 00054 |
| 8400037 | West Fork of Turman Cr | YEAGER DRIVE | 53.9 | 00056 |
| 8400038 | Branch of PRAIRIE Creek | YEAGER DRIVE | 54.8 | 00057 |
| 8400040 | BLUE Ditch | BOWEN DRIVE | 91.5 | 00059 |
| 8400041 | PRAIRIE Creek | BATTLELOW PLACE | 91.5 | 00060 |
| 8400042 | Branch of BLUE Ditch | BATTLELOW PLACE | 91.5 | 00061 |
| 8400043 | HAYWORTH Slough | CANTRELL DRIVE | 88.5 | 00062 |

Table 1: Bridge Sufficiency Ratings**County** **Vigo****County Number** **84**

| NBI # | Features Intersected | Facility Carried | Sufficiency Rating | County Bridge # |
|--------------|-----------------------------|-------------------------|---------------------------|------------------------|
| 8400044 | GREENFIELD Bayou | MCNUTT DRIVE | 68.3 | 00063 |
| 8400051 | Trib GREENFIELD Bayou | BATTLEBOW PLACE | 89 | 00064 |
| 8400045 | Branch of BLUE Ditch | EVANS DRIVE | 64.8 | 00065 |
| 8400046 | PRAIRIE Creek | MCHUGH PLACE | 92 | 00066 |
| 8400047 | Branch of PRAIRIE Creek | FRENCH Dr | 85.1 | 00067 |
| 8400048 | HAYWORTH Slough | HARLAN DRIVE | 88.7 | 00068 |
| 8400049 | HAYWORTH Slough | HARLAN DRIVE | 96.9 | 00069 |
| 8400050 | Branch of PRAIRIE Creek | ELLIOT PLACE | 31.7 | 00070 |
| 8400052 | Br of HAYWORTH Slough | TRUEBLOOD PI | 77.4 | 00073 |
| 8400054 | PRAIRIE Creek | SUTLIFF DRIVE | 85.2 | 00075 |
| 8400056 | PRAIRIE Creek | FRENCH Dr | 43 | 00077 |
| 8400058 | Branch of HONEY Creek | DALLAS DRIVE | 79.9 | 00079 |
| 8400059 | Branch of HONEY Creek | DALLAS DRIVE | 72.6 | 00080 |
| 8400060 | Branch of HONEY Creek | SINGHURST St | 89.4 | 00081 |
| 8400061 | Branch of HONEY Creek | WOODSMALL DRIVE | 94.6 | 00083 |
| 8400063 | Branch of HONEY Creek | WOODSMALL DRIVE | 94.6 | 00085 |
| 8400064 | HONEY Creek | SULLIVAN PLACE | 92.6 | 00087 |
| 8400065 | HONEY Creek | FIRST St | 88.3 | 00088 |
| 8400066 | Branch of HONEY Creek | EATON DRIVE | 77.4 | 00090 |
| 8400067 | Branch of HONEY Creek | EATON DRIVE | 59.7 | 00091 |
| 8400068 | Little HONEY Creek | MOYER DRIVE | 91.4 | 00094 |
| 8400069 | Overflow of HONEY Creek | MOYER DRIVE | 71.7 | 00095 |
| 8400070 | HONEY Creek | MOYER DRIVE | 79.7 | 00096 |
| 8400077 | HONEY Creek | FRYE STREET | 94.4 | 00105 |
| 8400078 | Branch of HONEY Creek | FRYE STREET | 94.4 | 00106 |
| 8400079 | SPLUNGE Creek | DANIEL STREET | 91.5 | 00107 |
| 8400081 | Wabash & Erie Canal | EASTWIND DRIVE | 47.5 | 00110 |
| 8400082 | HONEY Creek | ELDRIDGE ROAD | 90.5 | 00111 |
| 8400083 | Little HONEY Creek | FEREE DRIVE | 80.9 | 00112 |
| 8400084 | Branch of HONEY Creek | MARGARET Dr | 77 | 00114 |

Table 1: Bridge Sufficiency Ratings**County** **Vigo****County Number** **84**

| NBI # | Features Intersected | Facility Carried | Sufficiency Rating | County Bridge # |
|--------------|-----------------------------|-------------------------|---------------------------|------------------------|
| 8400085 | HONEY Creek | MARGARET Dr | 95.9 | 00115 |
| 8400086 | Branch of HONEY Creek | TABERTOWN St | 97.5 | 00116 |
| 8400087 | Branch of HONEY Creek | TABERTOWN St | 87.4 | 00117 |
| 8400088 | LOST Creek | TABERTOWN Rd | 85.9 | 00118 |
| 8400089 | LOST Creek | CHAMBERLAIN STREET | 73.4 | 00119 |
| 8400090 | Branch of HONEY Creek | JEFFERS St | 87 | 00120 |
| 8400091 | Branch of HONEY Creek | FENWAY Dr | 96.7 | 00121 |
| 8400092 | Branch of LOST Creek | HUNT St | 78.9 | 00125 |
| 8400094 | Branch of HONEY Creek | BLOOMINGTON ROAD | 86.9 | 00127 |
| 8400340 | Little HONEY Creek | MCDANIEL ROAD | 99.8 | 00128 |
| 8400096 | HONEY Creek | MCDANIEL ROAD | 92.9 | 00129 |
| 8400097 | Branch of HONEY Creek | MCDANIEL ROAD | 88.5 | 00130 |
| 8400098 | HONEY Creek | MORRIS PLACE | 78.7 | 00133 |
| 8400099 | HONEY Creek | COX PLACE | 83 | 00134 |
| 8400100 | THOMPSON Ditch | SPRINGHILL DRIVE | 93.6 | 00135 |
| 8400101 | East LITTLE SUGAR Creek | Old PARIS Rd | 98.5 | 00136 |
| 8400102 | West Little SUGAR Creek | Old PARIS Rd | 81.7 | 00137 |
| 8400103 | SUGAR Creek | STATE LINE PLACE | 97.4 | 00139 |
| 8400104 | CLEAR Creek | STATE LINE PLACE | 94.5 | 00140 |
| 8400105 | Branch of HAWKS Creek | BLACK DRIVE | 92.5 | 00141 |
| 8400106 | HAWKS Creek | DARWIN ROAD | 75.9 | 00142 |
| 8400107 | Ditch to WABASH River | DARWIN ROAD | 86.9 | 00143 |
| 8400108 | CLEAR Creek | DARWIN ROAD | 96.6 | 00144 |
| 8400110 | CLEAR Creek | COOK Rd | 73.8 | 00148 |
| 8400111 | CLEAR Creek | CREWS PLACE | 30.4 | 00149 |
| 8400112 | SUGAR Creek | THORPE Rd | 95.8 | 00150 |
| 8400342 | East LITTLE SUGAR Creek | GANNON ROAD | 0 | 00151 |
| 8400344 | Coal Creek | Libertyville Place | 82 | 00154 |
| 8400116 | West Little SUGAR Creek | EVINGER Ave | 68.5 | 00155 |
| 8400117 | Br of E LITTLE SUGAR Cr | CONCANNON AVENUE | 66.7 | 00156 |

Table 1: Bridge Sufficiency Ratings**County** **Vigo****County Number** **84**

| NBI # | Features Intersected | Facility Carried | Sufficiency Rating | County Bridge # |
|--------------|-----------------------------|-------------------------|---------------------------|------------------------|
| 8400118 | Br of E LITTLE SUGAR Cr | THRALLS Ave | 84.9 | 00157 |
| 8400119 | East LITTLE SUGAR Creek | HOWE PI | 74.2 | 00158 |
| 8400345 | COAL Creek | POTTSVILLE ROAD | 0 | 00161 |
| 8400123 | South SALT Creek | POTTSVILLE ROAD | 85.8 | 00163 |
| 8400124 | BROUILLETTS Creek | POTTSVILLE ROAD | 91.3 | 00164 |
| 8400125 | COAL Creek | NEW GOSHEN Ave | 88.5 | 00165 |
| 8400232 | Unnamed Ditch | PHEASANT PLACE | 91.5 | 00166 |
| 8400233 | Unnamed Ditch | HOLDAWAY PLACE | 91.5 | 00168 |
| 8400126 | WOLF Creek | REGAN PLACE | 91.5 | 00169 |
| 8400127 | Br of E LITTLE SUGAR Cr | ARROWHEAD AVENUE | 78.8 | 00170 |
| 8400347 | COAL Creek | HOLLINGSWORTH PLA | 0 | 00171 |
| 8400224 | Branch of COAL Creek | HOLLINGSWORTH PLA | 87 | 00172 |
| 8400129 | SNAKE Creek | MAIN STREET | 96.8 | 00174 |
| 8400348 | SULPHUR Creek | MAIN STREET | 0 | 00175 |
| 8400132 | SULPHUR Creek | PETTIFORD AVENUE | 90.5 | 00176 |
| 8400134 | SULPHUR Creek | CREAL STREET | 82.9 | 00179 |
| 8400135 | OTTER Creek | ROBERTS Rd | 52.2 | 00180 |
| 8400136 | SULPHUR Creek | ROBERTS Rd | 93.7 | 00181 |
| 8400137 | LOST Creek | HUNT St | 79.8 | 00182 |
| 8400138 | SULPHUR Creek | RANDALL St | 87.5 | 00183 |
| 8400139 | SULPHUR Creek | MIAMI GARDEN ST | 85.9 | 00184 |
| 8400140 | OTTER Creek | MIAMI GARDENS STRE | 97 | 00185 |
| 8400141 | OTTER Creek | TWIN BEACH St | 91.5 | 00186 |
| 8400142 | SHARON Brook | TWIN BEACH St | 91.5 | 00187 |
| 8400143 | North Branch OTTER Creek | RIO GRANDE Ave | 73.1 | 00188 |
| 8400144 | GUNDY Ditch | RIO GRANDE Ave | 79.5 | 00189 |
| 8400145 | GUNDY Ditch | ROSEHILL Ave | 73.7 | 00190 |
| 8400225 | SWOPE Ditch | JOPPA Ave | 91.5 | 00191 |
| 8400147 | OTTER Creek | MENEELY STREET | 72.9 | 00193 |
| 8400148 | OTTER Creek | ROSEDALE Rd | 71.1 | 00194 |

Table 1: Bridge Sufficiency Ratings**County** **Vigo****County Number** **84**

| NBI # | Features Intersected | Facility Carried | Sufficiency Rating | County Bridge # |
|--------------|-----------------------------|-------------------------|---------------------------|------------------------|
| 8400150 | GUNDY Ditch | GRANT AVENUE | 85 | 00196 |
| 8400151 | SPRING Creek | ATHERTON STREET | 96 | 00197 |
| 8400349 | GUNDY Ditch | DEVONOLD AVENUE | 0 | 00198 |
| 8400153 | North Branch OTTER Creek | HAYNE ROAD | 96.7 | 00199 |
| 8400154 | North Branch OTTER Creek | STUTHARD St | 96 | 00200 |
| 8400350 | North Branch OTTER Creek | BALDWIN STREET | 0 | 00201 |
| 8400156 | OTTER Creek DIVE Branch | STEWART Ave | 90.5 | 00202 |
| 8400157 | SPRING Creek | HEAD Ave | 79.5 | 00203 |
| 8400158 | SPRING Creek | HEAD Ave | 84 | 00204 |
| 8400159 | OTTER Creek | HASSELBURGER Ave | 60.2 | 00205 |
| 8400160 | OTTER Creek | EPPERT St | 95 | 00207 |
| 8400161 | PIT Run | EPPERT St | 74.7 | 00208 |
| 8400162 | Little Creek | EPPERT St | 76.4 | 00209 |
| 8400163 | North Branch OTTER Creek | EPPERT St | 28.3 | 00210 |
| 8400164 | North Branch OTTER Creek | Oriole St | 99 | 00211 |
| 8400227 | Tributary to GUNDY Ditch | STEVENSON St | 87 | 00213 |
| 8400228 | Tributary to COX Ditch | GREENCASTLE ROAD | 88.5 | 00214 |
| 8400165 | THOMPSON Ditch | ERIE CANAL Rd | 88.4 | 00219 |
| 8400351 | THOMPSON Ditch | ERIE CANAL Rd | 0 | 00223 |
| 8400167 | THOMPSON Ditch | DAVIS DRIVE | 79.3 | 00224 |
| 8400168 | THOMPSON Ditch | 7th St | 81.6 | 00239 |
| 8400169 | OTTER Creek | CLINTON St | 85.7 | 00242 |
| 8400170 | Little HONEY Creek | RILEY Rd | 91.4 | 00247 |
| 8400172 | CLEAR Creek | Old NATIONAL Rd | 47.3 | 00252 |
| 8400175 | PRAIRIE Creek | BOWEN DRIVE | 86 | 00263 |
| 8400176 | Branch of PRAIRIE Creek | PAYNE PLACE | 91.5 | 00265 |
| 8400177 | STONE QUARRY Creek | JEFFERS St | 79.9 | 00267 |
| 8400178 | Branch LITTLE HONEY Cr | MOYER DRIVE | 75.6 | 00268 |
| 8400343 | CONRAIL RR | BENNETT Ln | 0 | 00277 |
| 8400180 | CONRAIL RR | CUSICK PLACE | 99.8 | 00278 |

Table 1: Bridge Sufficiency Ratings**County** **Vigo****County Number** **84**

| NBI # | Features Intersected | Facility Carried | Sufficiency Rating | County Bridge # |
|--------------|-----------------------------|-------------------------|---------------------------|------------------------|
| 8400183 | Little SUGAR Creek | CONCANNON AVENUE | 85.9 | 00282 |
| 8400185 | CONRAIL RR | PORTER PLACE | 72 | 00287 |
| 8400189 | CONRAIL RR-2 Track | SCOTT St | 85.9 | 00295 |
| 8400226 | Branch of PRAIRIE Creek | TRUEBLOOD PI | 91.5 | 00299 |
| 8400190 | Branch of PRAIRIE Creek | TRUEBLOOD PI | 91.5 | 00300 |
| 8400191 | Branch of HONEY Creek | BATTLEFORD DRIVE | 73 | 00301 |
| 8400202 | LOST Creek | MAPLE AVENUE | 89.9 | 00312 |
| 8400203 | THOMPSON Ditch | FRUITRIDGE AVENUE | 82.6 | 00313 |
| 8400204 | THOMPSON Ditch | WALLACE Ave | 79.5 | 00314 |
| 8400205 | THOMPSON Ditch | MARGARET Ave | 91.7 | 00315 |
| 8400206 | NEW THOMPSON Ditch | WALLACE Ave | 57 | 00316 |
| 8400207 | NEW THOMPSON Ditch | COLLEGE Ave | 92.1 | 00317 |
| 8400208 | NEW THOMPSON Ditch | FRUITRIDGE AVENUE | 76.7 | 00318 |
| 8400209 | NEW THOMPSON Ditch | MARGARET Ave | 49.5 | 00319 |
| 8400229 | THOMPSON Ditch | HULMAN Dr | 77.4 | 00320 |
| 8400210 | LOST Creek | LAFAYETTE AVENUE | 93.5 | 00321 |
| 8400211 | LOST Creek | 13th St | 77.3 | 00322 |
| 8400341 | LOST Creek | FORT HARRISON Rd | 98.3 | 00323 |
| 8400214 | LOST Creek | 25th St | 76.6 | 00324 |
| 8400215 | CONRAIL RR/Access Rd | FORT HARRISON Rd | 80.8 | 00325 |
| 8400217 | Branch of LOST Creek | BEECH STREET | 76.5 | 00326 |
| 8400218 | Little LOST Creek | BEECH STREET | 77.5 | 00327 |
| 8400219 | Little SUGAR Creek | COOPERS Ln | 75.2 | 00328 |
| 8400221 | NEW THOMPSON Ditch | HULMAN St | 48.8 | 00330 |
| 8400223 | Branch of BUSSERON Creek | DICKENS STREET | 72.3 | 00333 |
| 8400234 | Branch of LITTLE LOST Cr | FORT HARRISON Rd | 85.9 | 00334 |
| 8400235 | Little LOST Creek | FORT HARRISON Rd | 85.9 | 00336 |
| 8400236 | Branch of LOST Creek | E MAPLE ROAD | 85.8 | 00337 |
| 8400338 | NEW THOMPSON Ditch | POPLAR St | 95.8 | 00338 |
| 8400339 | Branch LITTLE SUGAR Cr | THRALLS Ave | 87.9 | 00339 |

Table 1: Bridge Sufficiency Ratings

County **Vigo**
County Number **84**

| NBI # | Features Intersected | Facility Carried | Sufficiency Rating | County Bridge # |
|--------------|-----------------------------|-------------------------|---------------------------|------------------------|
| 8400346 | Lost Creek | Brown Avenue | 0 | 00340 |
| 8400131 | Branch of SULPHUR Creek | GROTTO Rd | 84.8 | 0175A |
| 8400174 | NIGARA Creek | TRUEBLOOD PI | 85.1 | 0261A |
| 8400199 | LOST Creek | FRUITRIDGE AVE.-SB | 97.9 | 0310A |
| 8400200 | LOST Creek | FRUITRIDGE AVE.-NB | 99.2 | 0310B |
| 8400201 | CONRAIL RR | FRUITRIDGE AVE.-SB | 73.5 | 0311A |
| 8400230 | CONRAIL RR | FRUITRIDGE AVE.-NB | 75 | 0311B |

187 Total Bridges in County

Table 1: Bridge Sufficiency Ratings**County Wabash****County Number 85**

| NBI # | Features Intersected | Facility Carried | Sufficiency Rating | County Bridge # |
|--------------|-----------------------------|-------------------------|---------------------------|------------------------|
| 8500005 | PONY CREEK | CR 175 E | 97 | 00005 |
| 8500010 | KENTNER CREEK | OLD US 24 | 86 | 00008 |
| 8500015 | HELMS CREEK | STITT ST | 93.9 | 00009 |
| 8500020 | SPIECHER CREEK | OLD STATE RD 15 | 99.9 | 00010 |
| 8500025 | TREATY CREEK | OLD STATE RD 15 | 91.4 | 00011 |
| 8500028 | MISSISSINewa RIVER | RIVER RD | 91.8 | 00013 |
| 8500030 | CARROLL DITCH | CR 800 E | 57.9 | 00014 |
| 8500035 | SIMONTON CREEK | CR 650 E | 88.5 | 00015 |
| 8500040 | PONY CREEK | CR 650 E | 83 | 00016 |
| 8500045 | EEL RIVER | N CHIPPEWA ST | 20.9 | 00018 |
| 8500050 | SQUIRREL CREEK | CR 950 N | 90.5 | 00019 |
| 8500055 | SQUIRREL CREEK | RIVER RD | 81 | 00020 |
| 8500060 | SQUIRREL CREEK | CR 700 N | 72 | 00021 |
| 8500065 | SQUIRREL CREEK | CR 800 N | 78.7 | 00022 |
| 8500070 | BEAR GRASS CREEK | CR 800 N | 89 | 00023 |
| 8500075 | OTTER CREEK | OGDEN RD | 71.7 | 00024 |
| 8500080 | SILVER CREEK | LUKENS LAKE RD | 95.9 | 00025 |
| 8500085 | SILVER CREEK | CR 1050 N | 88 | 00026 |
| 8500090 | EEL RIVER | CR 200 W | 87 | 00028 |
| 8500095 | BEAR GRASS CREEK | CR 200 W | 84.4 | 00029 |
| 8500100 | BEAR GRASS CREEK | CR 300 W | 96 | 00030 |
| 8500105 | BEAR GRASS CREEK | CR 400 W | 89 | 00031 |
| 8500110 | EEL RIVER | CR 400 W | 100 | 00032 |
| 8500115 | KELLY CREEK | CR 800 E | 95 | 00036 |
| 8500116 | SILVER CREEK | CR 800 E | 75.9 | 00037 |
| 8500120 | KELLY CREEK | CR 400 N | 95 | 00038 |
| 8500125 | KELLEY CREEK | CR 400 N | 79.5 | 00039 |
| 8500130 | SILVER CREEK | CR 500 N | 77.2 | 00040 |
| 8500135 | WABASH RIVER | CR 100 N | 84.8 | 00041 |
| 8500140 | PONY CREEK | CR 500 E | 86 | 00043 |

Table 1: Bridge Sufficiency Ratings**County Wabash****County Number 85**

| NBI # | Features Intersected | Facility Carried | Sufficiency Rating | County Bridge # |
|--------------|-----------------------------|-------------------------|---------------------------|------------------------|
| 8500145 | PONY CREEK | CR 300 E | 86 | 00046 |
| 8500150 | PONY CREEK | CR 400 E | 49.6 | 00047 |
| 8500155 | BEAR GRASS CREEK | CR 400 E | 83.5 | 00048 |
| 8500160 | PONY CREEK | CR 600 E | 96 | 00049 |
| 8500165 | PONY CREEK | CR 1100 N | 95 | 00050 |
| 8500170 | BECHTOLD CREEK | SINGER RD | 60.9 | 00051 |
| 8500171 | BECHTOLD DITCH | GRIST RD | 87 | 00052 |
| 8500172 | BECHTOLD DITCH | CR 300 E | 72.9 | 00053 |
| 8500175 | PONY CREEK | CR 900 N | 58.1 | 00054 |
| 8500180 | PONY CREEK | CR 900 N | 82.9 | 00055 |
| 8500185 | BEAR GRASS CREEK | CR 300 E | 85.9 | 00056 |
| 8500190 | PAW PAW CREEK | CR 700 W | 79.8 | 00058 |
| 8500195 | BACHELOR CREEK | CR 675 W | 88 | 00059 |
| 8500200 | PAW PAW CREEK | CR 400 N | 75.4 | 00060 |
| 8500205 | BACHELOR CREEK | CR 700 W | 76.4 | 00061 |
| 8500210 | BACHELOR CREEK | CR 600 W | 87 | 00062 |
| 8500215 | PAW PAW CREEK | CR 600 W | 91.5 | 00063 |
| 8500220 | BACK CREEK | CR 700 E | 82.7 | 00070 |
| 8500225 | RUSH CREEK | CR 800 E | 73.5 | 00072 |
| 8500230 | RUSH CREEK | CR 500 S | 79.4 | 00073 |
| 8500235 | BACK CREEK | CR 600 E | 89.5 | 00075 |
| 8500240 | PAW PAW CREEK | CR 200 W | 86.9 | 00076 |
| 8500245 | PAW PAW CREEK | CR 300 W | 90 | 00077 |
| 8500246 | PRAIRIE DITCH | CR 400 N | 88 | 00078 |
| 8500250 | KENTNER CREEK | DIVISION RD | 89 | 00079 |
| 8500255 | SHARP DITCH | CR 400 N | 97 | 00080 |
| 8500260 | PAW PAW CREEK | CR 100 W | 96 | 00081 |
| 8500265 | PAW PAW CREEK | CR 400 W | 91.5 | 00082 |
| 8500270 | PAW PAW CREEK | CR 100 E | 80.5 | 00083 |
| 8500275 | PAW PAW CREEK | CR 500 N | 84.5 | 00084 |

Table 1: Bridge Sufficiency Ratings**County Wabash****County Number 85**

| NBI # | Features Intersected | Facility Carried | Sufficiency Rating | County Bridge # |
|--------------|-----------------------------|-------------------------|---------------------------|------------------------|
| 8500285 | LAGRO CREEK | CR 500 E | 87.4 | 00087 |
| 8500290 | LAGRO CREEK | CR 400 E | 78.5 | 00088 |
| 8500295 | LAGRO CREEK | CR 200 N | 90.5 | 00089 |
| 8500300 | LAGRO CREEK | CR 300 N | 79.4 | 00090 |
| 8500305 | PAW PAW CREEK | CR 300 E | 94.4 | 00091 |
| 8500310 | ENYEART CREEK | OLD US 24 | 77.9 | 00092 |
| 8500315 | RAGER DITCH | SCHMALZREID RD | 67.4 | 00094 |
| 8500320 | SALAMONIE RIVER | HANGING ROCK RD | 85.7 | 00096 |
| 8500325 | JOCINAH CREEK | CR 1200 S | 90.5 | 00097 |
| 8500330 | RUSH CREEK | CR 700 E | 96 | 00098 |
| 8500335 | KENTNER CREEK | CR 200 S | 75.8 | 00100 |
| 8500340 | HELMS CREEK | MILL ST | 86.2 | 00101 |
| 8500345 | TREATY CREEK | BAILEY RD | 87.5 | 00102 |
| 8500350 | MILL CREEK | COOPER RD | 91.4 | 00103 |
| 8500355 | MILL CREEK | CR 500 W | 61.2 | 00104 |
| 8500360 | MILL CREEK | CR 550 W | 74.4 | 00108 |
| 8500365 | BACK CREEK | CR 500 S | 84.9 | 00109 |
| 8500370 | TREATY CREEK | CR 500 S | 92 | 00110 |
| 8500375 | BURR CREEK | CR 250 S | 77.7 | 00113 |
| 8500380 | BURR CREEK | CR 175 S | 89 | 00114 |
| 8500385 | ROSS RUN CREEK | BAUMBAUER RD | 68.5 | 00115 |
| 8500390 | ROSS RUN CREEK | CR 200 E | 91.5 | 00116 |
| 8500395 | BURR CREEK | CR 200 E | 88 | 00117 |
| 8500400 | BURR CREEK | CR 75 E | 84 | 00118 |
| 8500410 | ROSS RUN | CR 300 E | 80.3 | 00120 |
| 8500415 | BURR CREEK | CR 300 E | 87.9 | 00121 |
| 8500420 | LISTON CREEK | OLD SLOCUM TRAIL | 89.5 | 00123 |
| 8500430 | GRANT CREEK | CR 250 E | 96 | 00134 |
| 8500435 | TREATY CREEK | CR 200 E | 91.5 | 00135 |
| 8500440 | SPIECHER DITCH | CR 300 E | 97 | 00136 |

Table 1: Bridge Sufficiency Ratings**County Wabash****County Number 85**

| NBI # | Features Intersected | Facility Carried | Sufficiency Rating | County Bridge # |
|--------------|-----------------------------|-------------------------|---------------------------|------------------------|
| 8500445 | GRANT CREEK | AMERICA RD | 89 | 00137 |
| 8500450 | SPIECHER CREEK | CR 390 E | 90.5 | 00138 |
| 8500455 | TREATY CREEK | CR 390 E | 90.5 | 00139 |
| 8500142 | RUSH CREEK TRIBUTARY | CR 900 S | 91.5 | 00140 |
| 8500460 | GRANT CREEK | CR 1050 S | 89 | 00141 |
| 8500465 | GRANT CREEK | CR 1050 S | 86.8 | 00143 |
| 8500470 | GRANT CREEK | CR 1050 S | 78.8 | 00144 |
| 8500475 | TREATY CREEK | CR 700 S | 96 | 00145 |
| 8500480 | TREATY CREEK | CR 100 E | 96 | 00146 |
| 8500490 | CART CREEK | OLD SLOCUM TRAIL | 99 | 00148 |
| 8500495 | CART CREEK | CR 1200 S | 69.5 | 00151 |
| 8500500 | SILVER CREEK | CR 1400 N | 89 | 00152 |
| 8500505 | CEAR CREEK | MERIDIAN RD | 48.7 | 00155 |
| 8500510 | CLEAR CREEK | CR 100 W | 55.2 | 00156 |
| 8500511 | CLEAR CREEK | CR 300 W | 90.5 | 00157 |
| 8500515 | SWANK CREEK | CR 200 E | 89.5 | 00160 |
| 8500520 | SIMONTON CREEK | CR 500 E | 97 | 00161 |
| 8500525 | EEL RIVER | MAIN ST | 79.4 | 00163 |
| 8500530 | OLD MILL RACE | MAIN ST | 76.3 | 00164 |
| 8500535 | EEL RIVER | CR 325 E | 21.5 | 00165 |
| 8500540 | SIMONTON CREEK | CR 325 E | 58.9 | 00167 |
| 8500550 | SIMONTON CREEK | CR 1300 N | 85 | 00170 |
| 8500555 | SIMONTON CREEK | CR 600 E | 95.7 | 00171 |
| 8500560 | WABASH RIVER | CR 700 W | 88.9 | 00175 |
| 8500565 | UNGER DITCH | COOPER RD | 90.5 | 00176 |
| 8500570 | UNGER DITCH | CR 750 W | 81.5 | 00177 |
| 8500580 | ASHER CREEK | ELLIOTT RD | 87.4 | 00180 |
| 8500585 | UNGER DITCH | CR 700 W | 85.9 | 00181 |
| 8500182 | UNGER DITCH | ELLIOTT RD | 97 | 00182 |
| 8500587 | CLEAR CREEK | CR 300 E | 78.5 | 00201 |

Table 1: Bridge Sufficiency Ratings**County Wabash****County Number 85**

| NBI # | Features Intersected | Facility Carried | Sufficiency Rating | County Bridge # |
|--------------|-----------------------------|-------------------------|---------------------------|------------------------|
| 8500588 | CLEAR CREEK | CR 300 W | 69.7 | 00202 |
| 8500590 | NORFOLK SOUTHERN RR | OLD US 24 | 94.5 | 00208 |
| 8500595 | SIMONTON CREEK | CR 400 E | 89 | 00214 |
| 8500600 | FAIRVIEW CREEK | CR 400 W | 83 | 00226 |
| 8500605 | RIDGEWAY CREEK | CR 400 W | 89 | 00227 |
| 8500610 | LAGRO CREEK | WASHINGTON ST | 65.1 | 00401 |
| 8500615 | RAGER DITCH | CANAL ST | 85.9 | 00402 |
| 8500707 | LAGRO CREEK | BLUE STAR HIGHWAY | 97 | 00403 |
| 8500620 | TREATY CREEK | LAFOUNTAINE AVE | 65.8 | 00502 |
| 8500625 | TREATY CREEK | CASSATT RD | 84.4 | 00503 |
| 8500630 | CHARLEY CREEK | MILL ST | 87.4 | 00504 |
| 8500635 | CHARLEY CRK, VERMONT ST | FERRY ST | 80.6 | 00505 |
| 8500640 | WABASH RIVER | HUNTINGTON ST | 84.5 | 00506 |
| 8500645 | CHARLEY CREEK | MIAMI ST | 96.9 | 00507 |
| 8500650 | CHARLEY CREEK | WABASH ST | 95.9 | 00508 |
| 8500655 | WABASH RIVER | RIVER ST | 98.8 | 00509 |
| 8500660 | CHARLEY CREEK | HARRISON ST | 57.4 | 00510 |
| 8500665 | CHARLEY CREEK | GLADSTONE ST | 93.4 | 00511 |
| 8500670 | CHARLEY CREEK | PARKVIEW DR | 86.5 | 00512 |
| 8500675 | CHARLEY CREEK | VERMONT ST | 89.5 | 00513 |
| 8500685 | EEL RIVER | MILL ST/SINGER RD | 0 | 00645 |
| 8500690 | EEL RIVER | MARKET STREET | 78.4 | 00652 |
| 8500695 | EEL RIVER | WABASH RD | 98.9 | 00653 |
| 8500700 | GRANT CREEK | WALNUT STREET | 73.9 | 00701 |
| 8500705 | GRANT CREEK | MAIN ST | 90.4 | 00702 |
| 8500680 | ENYEART CREEK | CR 50 N | 83.8 | 00753 |
| 8500710 | BRANCH OF BURR CREEK | CR 250 S | 94.9 | 00906 |
| 8500715 | ROSS RUN CREEK | CR 250 S | 96.9 | 00907 |
| 8500720 | LAGRO CREEK | CR 400 N | 96 | 00908 |
| 8500725 | TREATY CREEK | AMERICAN RD | 69.4 | 00909 |

Table 1: Bridge Sufficiency Ratings

County **Wabash**

County Number **85**

| NBI # | Features Intersected | Facility Carried | Sufficiency Rating | County Bridge # |
|--------------|-----------------------------|-------------------------|---------------------------|------------------------|
| 8500730 | GRANT CREEK | OLD STATE RD 15 | 100 | 00910 |
| 8500735 | KEAFFABER DITCH | CR 500 N | 91.5 | 00912 |
| 8500740 | OTTER CREEK | CR 200 W | 64.7 | 00914 |
| 8500745 | EEL RIVER | CR 700 W | 93.1 | 00915 |

154 Total Bridges in County

Table 1: Bridge Sufficiency Ratings

County Warren

County Number 86

| NBI # | Features Intersected | Facility Carried | Sufficiency Rating | County Bridge # |
|--------------|-----------------------------|-------------------------|---------------------------|------------------------|
| 8600004 | Possum Run | Possum Run Rd | 24.8 | 00006 |
| 8600029 | Wabash River | CR 100E | 53.1 | 00036 |
| 8600061 | Wabash River | CR 800E | 99.8 | 00073 |
| 8600062 | Little Pine Creek | CR 450N | 83.4 | 00075 |
| 8600064 | Dry Branch | Independence Rd | 95.9 | 00077 |
| 8600083 | Little Pine Creek | Armstrong Chapel R | 71 | 00097 |

6 Total Bridges in County

Table 1: Bridge Sufficiency Ratings

| County | | Warren | | |
|---------------|--------------------------|------------------|--------------------|-----------------|
| County Number | | 87 | | |
| NBI # | Features Intersected | Facility Carried | Sufficiency Rating | County Bridge # |
| 8700002 | SMITH Fork | PETERSBURG Rd | 80.4 | 00002 |
| 8700004 | SMITH Fork | ELVAH TYRING Rd | 76.9 | 00005 |
| 8700005 | SMITH Fork | SPURGEON Rd | 98 | 00006 |
| 8700009 | SUGAR Creek | SELVIN Rd | 46.7 | 00034 |
| 8700010 | Tributary of SUGAR Creek | SELVIN Rd | 95 | 00035 |
| 8700012 | Wabash & Erie Canal | STANLEY Rd | 82.5 | 00037 |
| 8700013 | BLUEGRASS Creek | SEVEN HILLS Rd | 91.5 | 00041 |
| 8700188 | PIGEON Creek | SEVEN HILLS Rd | 99.9 | 00043 |
| 8700189 | Tributary of PIGEON Cr | SEVEN HILLS Rd | 96.9 | 00044 |
| 8700018 | BIG Creek | LILLY PAD Rd | 99 | 00048 |
| 8700180 | Unidentified Creek | TARRYTOWN Rd | 77.5 | 00058 |
| 8700024 | BIG Creek | LYNN Rd | 27.4 | 00101 |
| 8700026 | BARREN Fork | FOLSOMVILLE Rd | 85.5 | 00104 |
| 8700028 | Tributary of COLES Creek | FOLSOMVILLE Rd | 80.8 | 00108 |
| 8700029 | Tributary of COLES Creek | FOLSOMVILLE Rd | 82.9 | 00109 |
| 8700031 | BARREN Fork | DICKEYVILLE Rd | 97 | 00111 |
| 8700032 | BARREN Fork | SHILOH Rd | 75.7 | 00113 |
| 8700035 | Tributary of COLES Creek | MCNEELY Rd | 75.7 | 00123 |
| 8700036 | Tributary of COLES Creek | EBENEZER Rd | 77.7 | 00124 |
| 8700042 | SQUAW Creek | STATE St | 79.7 | 00135 |
| 8700043 | Tributary of SQUAW Creek | NEW HARMONY Rd | 97 | 00136 |
| 8700044 | PIGEON Creek | NEW HARMONY Rd | 92 | 00139 |
| 8700045 | Tributary of PIGEON Cr | NEW HARMONY Rd | 88.3 | 00140 |
| 8700046 | WRIGHT Ditch | STATE St | 94.4 | 00144 |
| 8700047 | PIGEON Creek | STEVESON STA. Rd | 78.3 | 00148 |
| 8700048 | Tributary BLUEGRASS Cr | ST JOHNS Rd | 78.3 | 00150 |
| 8700051 | BARREN Fork | GENTRY Rd | 74.7 | 00155 |
| 8700052 | COLES Creek | LINCOLN TRAIL Rd | 97 | 00157 |
| 8700054 | COLES Creek | TAYLORSVILLE Rd | 97 | 00159 |
| 8700055 | Tributary of COLES Creek | TAYLORSVILLE Rd | 90.5 | 00160 |

Table 1: Bridge Sufficiency Ratings**County Warren****County Number 87**

| NBI # | Features Intersected | Facility Carried | Sufficiency Rating | County Bridge # |
|--------------|-----------------------------|-------------------------|---------------------------|------------------------|
| 8700057 | Tributary of COLES Creek | LESLIE Rd | 89.7 | 00162 |
| 8700058 | ROBINSON Creek | TAYLORSVILLE Rd | 81.9 | 00164 |
| 8700059 | COLES Creek | JOCKEY Rd | 78.7 | 00165 |
| 8700060 | Tributary of COLES Creek | JOCKEY Rd | 97 | 00166 |
| 8700061 | POKEBERRY Creek | DALE HEILMAN Rd | 91.9 | 00173 |
| 8700062 | CYPRESS Creek | MILLERSBURG Rd | 95.5 | 00174 |
| 8700064 | CYPRESS Creek | ESKEW Rd | 91 | 00177 |
| 8700065 | CYPRESS Creek | NEW HARMONY Rd | 78.7 | 00179 |
| 8700067 | COLES Creek | COLES CREEK Rd | 78.9 | 00183 |
| 8700069 | COLES Creek | EBENEEZER Rd | 75.7 | 00187 |
| 8700071 | ROBINSON Creek | ROBINSON Rd | 86 | 00189 |
| 8700074 | POKEBERRY Creek | STONE Rd | 96.5 | 00193 |
| 8700079 | Little PIGEON Creek | WALLACE FORK Rd | 75.6 | 00200 |
| 8700081 | N Fork Little PIGEON Cr | DALE Rd | 98 | 00203 |
| 8700082 | N Fork Little PIGEON Cr | CHINN Rd | 91.9 | 00204 |
| 8700083 | WIRES Ditch | HADLEY Rd | 96 | 00205 |
| 8700086 | PIGEON Creek | HEIM Rd | 98.7 | 00210 |
| 8700087 | BARNES Ditch | HEIM Rd | 98.7 | 00211 |
| 8700088 | WRIGHT Ditch | INDERRIEDEN Rd | 87.5 | 00212 |
| 8700089 | SQUAW Creek | INDERRIEDEN Rd | 96 | 00214 |
| 8700090 | Tributary of PIGEON Cr | FARLEY Rd | 94 | 00215 |
| 8700094 | BLUEGRASS Creek | BASE LINE Rd | 77.7 | 00221 |
| 8700101 | Tributary of EDWARDS Dt | CASTLE GARDEN Rd | 81.4 | 00232 |
| 8700102 | EDWARDS Ditch | LIBBERT Rd | 89.6 | 00233 |
| 8700105 | SUMMER PECKA Ditch | OUTER LINCOLN Rd | 88.3 | 00239 |
| 8700106 | SUMMER PECKA Ditch | ANDERSON Rd | 97 | 00240 |
| 8700108 | SUMMER PECKA Ditch | SHARON Rd | 97.9 | 00243 |
| 8700182 | SUMMER PECKA Ditch | MARTIN Rd | 90.7 | 00245 |
| 8700110 | OTTER Creek | SHELTON Rd | 88.1 | 00247 |
| 8700181 | Tributary of OTTER Creek | SHELTON Rd | 80.5 | 00248 |

Table 1: Bridge Sufficiency Ratings

| County | | Warren | | |
|---------------|--------------------------|------------------|--------------------|-----------------|
| County Number | | 87 | | |
| NBI # | Features Intersected | Facility Carried | Sufficiency Rating | County Bridge # |
| 8700111 | CARTER TAYLOR Ditch | ESKEW Rd | 97.9 | 00250 |
| 8700112 | CYPRESS Creek | ESKEW Rd | 76.7 | 00251 |
| 8700113 | CYPRESS Creek | LINCOLN AVE. | 85.4 | 00252 |
| 8700183 | KELLY Ditch | BAKER Rd | 97 | 00253 |
| 8700114 | CYPRESS Creek | SHARON Rd | 71.6 | 00254 |
| 8700116 | CYPRESS Creek TRIBUTARY | WETHERS Rd | 99 | 00257 |
| 8700117 | CYPRESS Creek | HOFFMAN Rd | 21.9 | 00259 |
| 8700118 | CYPRESS Creek | JENNER Rd | 98 | 00261 |
| 8700186 | CYPRESS Creek | ROEDER Rd | 100 | 00263 |
| 8700120 | CYPRESS Creek | WARNER Rd | 100 | 00264 |
| 8700121 | CYPRESS Crk Tributary | WARNER Rd | 99 | 00265 |
| 8700122 | CYPRESS Creek | VANADA Rd | 98.9 | 00266 |
| 8700185 | Tributary of CYPRESS Cr | RED BRUSH Rd | 96.7 | 00267 |
| 8700123 | Little PIGEON Creek | YANKEETOWN Rd | 26.2 | 00271 |
| 8700124 | Little PIGEON Creek | BONER Rd | 36.2 | 00273 |
| 8700126 | OTTER Creek | TENNYSON Rd | 63.3 | 00275 |
| 8700127 | BARREN Fork | PHILLIPS Rd | 96 | 00276 |
| 8700130 | COLES Creek | PHILLIPS Rd | 97 | 00280 |
| 8700131 | Little PIGEON Creek | HENDRICKSON Rd | 99 | 00284 |
| 8700132 | OTTER Creek | Old DEGONIA Rd | 97.9 | 00285 |
| 8700133 | BARREN Fork | TENNYSON Rd | 23.1 | 00287 |
| 8700134 | COLES Creek | TENNYSON Rd | 95.4 | 00288 |
| 8700135 | HOSKINSON Drain | FROG POND Rd | 70.6 | 00291 |
| 8700137 | Little PIGEON Creek | TWIN BRIDGES Rd | 88 | 00295 |
| 8700138 | Little PIGEON Creek | BULLOCKTOWN Rd | 97.9 | 00298 |
| 8700139 | BARREN Fork | SHELTON Rd | 74 | 00299 |
| 8700140 | Tributary of BARREN Fork | FRANZ Rd | 87 | 00300 |
| 8700141 | Little PIGEON Creek | MAXVILLE Rd | 86.1 | 00301 |
| 8700142 | WIRES Ditch | PHILLIPS Rd | 97 | 00302 |
| 8700144 | POKEBERRY Creek | LINCOLN TRAIL Rd | 82.8 | 00306 |

Table 1: Bridge Sufficiency Ratings**County Warren****County Number 87**

| NBI # | Features Intersected | Facility Carried | Sufficiency Rating | County Bridge # |
|--------------|-----------------------------|-------------------------|---------------------------|------------------------|
| 8700145 | WIRES Ditch | LINCOLN TRAIL Rd | 95 | 00307 |
| 8700146 | Little PIGEON Creek | BARCHETT Rd | 95 | 00309 |
| 8700147 | CANEY Creek | MYERS Rd | 31.1 | 00310 |
| 8700148 | CANEY Creek | NEW HOPE Rd | 81.4 | 00311 |
| 8700153 | Tributary of BARREN Fork | FOLSOMVILLE Rd | 88.3 | 00319 |
| 8700155 | OTTER Creek | FOLSOMVILLE Rd | 91.3 | 00321 |
| 8700157 | Tributary of COLES Creek | HUNT TRAIL Rd | 98 | 00345 |
| 8700158 | COLES Creek | HUNT TRAIL Rd | 97 | 00346 |
| 8700159 | Tributary BLUEGRASS Cr | ST JOHNS Rd | 89.3 | 00354 |
| 8700160 | Tributary BLUEGRASS Cr | ST JOHNS Rd | 88.3 | 00355 |
| 8700161 | EDWARDS Ditch | TELEPHONE Rd | 99.5 | 00356 |
| 8700163 | BIG Creek | WEYERBACHER Rd | 97.9 | 00358 |
| 8700164 | Tributary of CYPRESS Cr | YANKEETOWN Rd | 82.9 | 00359 |
| 8700166 | Tributary of SUGAR Creek | HOLLAND Rd | 82.4 | 00361 |
| 8700167 | SUGAR Creek | HOLLAND Rd | 86.9 | 00362 |
| 8700190 | HOWARD WILLIAMS Ditch | TELEPHONE Rd | 0 | 00368 |
| 8700170 | Little PIGEON Creek | Old US 66 | 54.7 | 00371 |
| 8700171 | OTTER Creek | TWO STORY Rd | 68.8 | 00372 |
| 8700172 | COLES Creek | EAMES StATION Rd | 75.7 | 00373 |
| 8700173 | CYPRESS Creek | VANN Rd | 41.4 | 00374 |
| 8700175 | BLUEGRASS Creek | ELBERFELD Rd | 77.8 | 00376 |
| 8700177 | EDWARDS Ditch | OAK GROVE Rd | 84.6 | 00378 |
| 8700179 | COLES Creek | MCNEELY Rd | 79.9 | 00380 |
| 8700187 | SQUAW Creek | NEW HARMONY Rd | 98 | 00381 |

114 Total Bridges in County

Table 1: Bridge Sufficiency Ratings**County Washington****County Number 88**

| NBI # | Features Intersected | Facility Carried | Sufficiency Rating | County Bridge # |
|--------------|-----------------------------|-------------------------|---------------------------|------------------------|
| 8800001 | CLIFTY Creek | SPANGLERHILL Rd | 91.5 | 00001 |
| 8800002 | SUGAR Creek | SUGAR CREEK Rd | 89 | 00002 |
| 8800003 | CLIFTY Creek | CAVE TOWN Rd | 84.4 | 00003 |
| 8800004 | RUSH Creek | COX FERRY Rd | 77.9 | 00005 |
| 8800005 | TWIN Creek | COX FERRY Rd | 91.5 | 00006 |
| 8800006 | TWIN Creek | PROWSVILLE RIDGE | 81.4 | 00007 |
| 8800007 | RUSH Creek | RUSH CREEK Rd | 92.9 | 00009 |
| 8800008 | BUFFALO Creek | REYNOLD Rd | 91.5 | 00011 |
| 8800009 | TWIN Creek | SPARKSVILLE Rd | 81.4 | 00012 |
| 8800010 | BUFFALO Creek | BUFFALO BOTTOMS Rd | 87.9 | 00013 |
| 8800011 | DELANEY Creek | Delaney Park Rd | 55.8 | 00014 |
| 8800012 | DELANEY Creek | Mount Eden Rd | 91.5 | 00015 |
| 8800013 | DUNCAN Br DELANEY Creek | BABE HATTABAUGH | 88.9 | 00016 |
| 8800014 | DELANEY Creek | Old Babe Rd | 86 | 00017 |
| 8800015 | DELANEY Creek | ROOSTER HILL Rd | 91 | 00018 |
| 8800017 | CAMMIE THOMAS Ditch | WASKOM BRIDGE Rd | 90.9 | 00021 |
| 8800018 | Br CAMMIE THOMAS Ditch | MOUNT EDEN Rd | 79.5 | 00022 |
| 8800019 | ELK Creek | MOUNT EDEN Rd | 97 | 00024 |
| 8800020 | ELK Creek | POWER LINE Rd | 91.4 | 00028 |
| 8800021 | ARNOLD Creek | POWER LINE Rd | 86 | 00029 |
| 8800023 | Branch W Fork BLUE River | Old SR 56 | 96.9 | 00034 |
| 8800025 | Branch of ELK Creek | Old SR 56 | 96 | 00037 |
| 8800026 | HONEY Creek | LITTLE YORK/S-BURG | 89.9 | 00038 |
| 8800027 | CAMMIE THOMAS Ditch | FRANKLIN BOTTOMS | 76.6 | 00039 |
| 8800028 | ELK Creek | LITTLE YORK Rd | 86.9 | 00040 |
| 8800029 | BROCK Creek | JIM DAY Rd | 88.9 | 00042 |
| 8800030 | West Fork of BLUE River | BROADWAY Rd | 77.9 | 00043 |
| 8800032 | West Fork of BLUE River | QUAKER Rd | 91.7 | 00045 |
| 8800033 | ELK Creek | ELK CREEK Rd | 46.5 | 00046 |
| 8800036 | Middle Fork BLUE River | NEW PHIL/NEW SALEM | 95.9 | 00051 |

Table 1: Bridge Sufficiency Ratings**County Washington****County Number 88**

| NBI # | Features Intersected | Facility Carried | Sufficiency Rating | County Bridge # |
|--------------|-----------------------------|-------------------------|---------------------------|------------------------|
| 8800037 | Middle Fork BLUE River | FRANKLIN SCHOOL Rd | 84.3 | 00057 |
| 8800038 | Middle Fork BLUE River | CANTON/S. BOSTON | 50.5 | 00058 |
| 8800039 | Branch W Fork BLUE River | COOMBS Rd | 69.7 | 00059 |
| 8800154 | Branch W Fork BLUE River | HARRISTOWN Rd | 97 | 00060 |
| 8800041 | Br Middle Fork Blue Riv. | BATA Rd | 74.2 | 00061 |
| 8800042 | South Fork LOST River | SALTILLO & LIVONIA | 91.4 | 00065 |
| 8800043 | LOST River | SALTILLO & LIVONIA | 67.3 | 00066 |
| 8800047 | Middle Fork BLUE River | Country Farm Rd | 86.4 | 00074 |
| 8800048 | Middle Fork BLUE River | MARTINSBURG Rd | 91.4 | 00075 |
| 8800049 | HAGGATT BRANCH | MARTINSBURG Rd | 88.9 | 00076 |
| 8800050 | Branch W Fork BLUE River | HERITAGE CHAPEL Rd | 84.4 | 00077 |
| 8800051 | West Fork of BLUE River | HERITAGE CHAPEL Rd | 86.9 | 00078 |
| 8800053 | Branch W Fork BLUE River | Canton Rd South | 57.7 | 00080 |
| 8800054 | Middle Fork BLUE River | BLUE RIVER CHURCH | 86.8 | 00082 |
| 8800055 | BLUE River | CAUBLE Rd | 48.1 | 00083 |
| 8800056 | West Fork of BLUE River | CAUBLE Rd | 88.4 | 00084 |
| 8800057 | MILL Creek | MOUNT TABOR Rd | 75.9 | 00091 |
| 8800058 | MILL Creek | BEE LINE Rd | 92 | 00092 |
| 8800059 | FORK MILL Creek | BEE LINE Rd | 97 | 00093 |
| 8800062 | Branch of LOST River | LOST RIVER Rd | 77.9 | 00096 |
| 8800064 | LOST River | C-BURG & LIVONIA | 81.4 | 00098 |
| 8800065 | South Fork LOST River | C-BURG & LIVONIA | 85.5 | 00099 |
| 8800067 | South Fork LOST River | MOUNT TABOR Rd | 83 | 00101 |
| 8800068 | Branch S fork Lost River | IKE DREW Rd | 66 | 00102 |
| 8800069 | South Fork LOST River | JOHN BATT Rd | 89 | 00103 |
| 8800070 | West Fork of BLUE River | BECKS MILL Rd | 75.9 | 00104 |
| 8800071 | MILL Creek | BECKS MILL Rd | 47.4 | 00105 |
| 8800073 | BLUE River | VINCENNES Trl | 78.8 | 00110 |
| 8800074 | BLUE River | GRANDVIEW Rd | 88.9 | 00111 |
| 8800157 | South Fork BLUE River | FREDRICKSBURG Rd | 98 | 00113 |

Table 1: Bridge Sufficiency Ratings**County Washington****County Number 88**

| NBI # | Features Intersected | Facility Carried | Sufficiency Rating | County Bridge # |
|--------------|-----------------------------|-------------------------|---------------------------|------------------------|
| 8800076 | South Fork BLUE River | HORNER CHAPEL | 79.9 | 00114 |
| 8800077 | South Fork BLUE River | PALYMRA Rd | 85 | 00115 |
| 8800078 | BLUE River | MOUNT CARMEL Rd | 94.4 | 00116 |
| 8800079 | PUNCH Run | SHORTS CORNER Rd | 79.9 | 00117 |
| 8800080 | Branch S Fork BLUE River | SHORTS CORNER Rd | 80.8 | 00118 |
| 8800081 | South Fork BLUE River | MARTINSBURG Rd | 96 | 00120 |
| 8800082 | South Fork BLUE River | BIG SPRINGS Rd | 96 | 00122 |
| 8800083 | PUNCH Run | BLUE RIVER CHURCH | 94.4 | 00123 |
| 8800084 | Branch of DUTCH Creek | DUTCH CREEK Rd | 65.9 | 00128 |
| 8800085 | DUTCH Creek | DUTCH CREEK Rd | 88.9 | 00129 |
| 8800086 | DUTCH Creek | DUTCH CREEK Rd | 83.9 | 00130 |
| 8800087 | DUTCH Creek | DUTCH CREEK Rd | 94.4 | 00131 |
| 8800088 | South Fork BLUE River | Old PALMYRA Rd | 91.4 | 00133 |
| 8800089 | Branch S Fork BLUE River | EASTERN SCHOOL Rd | 76.4 | 00134 |
| 8800090 | South Fork BLUE River | TRAINER Ln | 91.4 | 00135 |
| 8800091 | South Fork BLUE River | LOCKENOUR Rd | 86.9 | 00136 |
| 8800092 | South Fork BLUE River | BOWERS KNOB Rd | 91.4 | 00138 |
| 8800093 | South Fork BLUE River | HONEY RUN Rd | 86.8 | 00139 |
| 8800094 | Branch of JEFF BRANCH | OLIVE BRANCH Rd | 40.4 | 00140 |
| 8800095 | HONEY Creek | VALEENE Pike | 84.2 | 00141 |
| 8800096 | Branch of DELANEY Creek | DELANEY CREEK Rd | 78 | 00144 |
| 8800097 | ELK Creek | ELK CREEK Rd | 83 | 00145 |
| 8800098 | JEFF BR. S.FORK BLUE R. | BETHEL Rd | 85.8 | 00147 |
| 8800099 | HIGHLAND Creek | Old SR 60 W | 82.2 | 00161 |
| 8800100 | TWIN Creek | MALCOMB STARR Rd | 81.5 | 00162 |
| 8800102 | DELANEY Creek | DELANEY CREEK Rd | 96.8 | 00165 |
| 8800103 | DUNCAN Br DELANEY Creek | LICK SKILLET Rd | 89 | 00166 |
| 8800104 | DELANEY Creek | Evelyn Jackson Rd | 82.9 | 00167 |
| 8800159 | LICKING Creek | PALMYRA LAKE Rd | 0 | 00168 |
| 8800106 | BEAR Creek | Wetzel Road | 89 | 00169 |

Table 1: Bridge Sufficiency Ratings**County Washington****County Number 88**

| NBI # | Features Intersected | Facility Carried | Sufficiency Rating | County Bridge # |
|--------------|-----------------------------|-------------------------|---------------------------|------------------------|
| 8800107 | BEAR Creek | Martinsburg Fire R | 85.9 | 00170 |
| 8800138 | Trib S Fork BLUE River | WAGNER Rd | 75.9 | 00171 |
| 8800108 | JEFF BRANCH BLUE River | BLUE RIVER Rd | 87.3 | 00172 |
| 8800109 | Branch S Fork BLUE River | BLUE RIVER Rd | 83.3 | 00173 |
| 8800110 | Branch S Fork BLUE River | BEN BLANKENBAKER | 84.3 | 00174 |
| 8800111 | Branch S Fork BLUE River | GOSS SCHOOL Rd | 77.9 | 00175 |
| 8800112 | Br Middle Fk BLUE River | GARRISON HOLLOW R | 94.5 | 00176 |
| 8800113 | Branch W Fork BLUE River | FRANKLIN CHURCH Rd | 89 | 00177 |
| 8800114 | BROCK Creek | BOWSMAN Rd | 88.9 | 00179 |
| 8800115 | Branch of ELK Creek | BANES HOLLOW Rd | 92 | 00180 |
| 8800116 | Br Middle Fk BLUE River | FARABEE Rd | 92.9 | 00200 |
| 8800118 | Br Middle Fk BLUE River | FRANKLIN SCHOOL Rd | 84.3 | 00202 |
| 8800121 | Branch of MILL Creek | HITCHCOCK Rd | 78.2 | 00205 |
| 8800122 | POPLAR Br S Fork BLUE R | CASEY HOLLOW Rd | 65.7 | 00206 |
| 8800123 | Branch S Fork BLUE River | BLUE RIVER Rd | 76.7 | 00207 |
| 8800124 | Branch S Fork BLUE River | GOSS SCHOOL Rd | 77.9 | 00208 |
| 8800160 | HONEY Creek | HONEY CREEK Rd | 0 | 00209 |
| 8800139 | POPLAR Br S Fork BLUE R | FIRE Ln Rd | 78.3 | 00211 |
| 8800141 | HIGHLAND Creek | SPARKSFERRY Rd | 85.9 | 00212 |
| 8800142 | HONEY Creek | PURTLE Ln | 89 | 00215 |
| 8800143 | PUNCH Run | DAISY LINE Rd | 58.3 | 00216 |
| 8800144 | Tributary HIGHLAND Creek | RINKERS CREEK Rd | 91.4 | 00217 |
| 8800145 | Br Middle Fk BLUE River | JIM BROWN Rd | 91.5 | 00220 |
| 8800147 | Branch W Fork BLUE River | HOWELL Rd | 88.9 | 00222 |
| 8800148 | LICKING Creek | PALMYRA Rd | 89 | 00224 |
| 8800146 | Little BEAR Creek | BETHLEHEM CHURCH | 84.5 | 00225 |
| 8800149 | HONEY RUN Creek | HONEY RUN Rd | 91.5 | 00226 |
| 8800150 | Branch of ELK Creek | BANES HOLLOW Rd | 89 | 00227 |
| 8800151 | Middle Fork BLUE River | WALKER Rd | 96 | 00228 |
| 8800152 | JEFF BR. S.FORK BLUE R. | MT ZION CHURCH Rd | 88.9 | 00232 |

Table 1: Bridge Sufficiency Ratings

County Washington

County Number 88

| NBI # | Features Intersected | Facility Carried | Sufficiency Rating | County Bridge # |
|--------------|-----------------------------|-------------------------|---------------------------|------------------------|
| 8800153 | HIGHLAND Creek | COX FERRY Rd | 91.8 | 00234 |
| 8800155 | Highland Creek | Elrod Road | 59.6 | 00235 |
| 8800156 | Elk Creek | Old SR 56 | 89 | 00236 |
| 8800158 | Branch of Elk Creek | Little York Rd | 95.9 | 00237 |
| 8800161 | WEST FORK BLUE RIVER | SR 60 | 63.8 | 00238 |
| 8800127 | BROCK Creek | HOMER St | 93.8 | 10001 |
| 8800128 | BROCK Creek | West MARKET St | 99.9 | 10003 |
| 8800129 | West Fork of BLUE River | EAST MARKET St | 85.8 | 10004 |
| 8800131 | HIGHLAND Creek | West MARKET St | 77.7 | 10006 |
| 8800140 | West Fork of BLUE River | HIGH St | 83.9 | 10007 |
| 8800132 | Branch S Fork BLUE River | MAIN St | 93 | 20001 |
| 8800133 | South Fork BLUE River | MAIN St | 47.8 | 20002 |
| 8800135 | Branch S Fork BLUE River | SHORTS CORNER Rd | 79.7 | 20004 |
| 8800137 | SINKING Creek | SINKING CREEK Ln | 93 | 40001 |

134 Total Bridges in County

Table 1: Bridge Sufficiency Ratings

| County | Wayne | | | |
|----------------------|-----------------------------|-------------------------|---------------------------|------------------------|
| County Number | 89 | | | |
| NBI # | Features Intersected | Facility Carried | Sufficiency Rating | County Bridge # |
| 8900001 | SHAKER RUN | BENTONVILLE RD | 95.9 | 00002 |
| 8900002 | SHAKER RUN | HOLTSCRAW RD | 97 | 00003 |
| 8900003 | WHITEWATER CANAL | NEUMAN LAKE RD | 62.4 | 00004 |
| 8900004 | FRANKLIN CREEK | GERMANTOWN RD | 87 | 00005 |
| 8900005 | GREENS FORK | PENNVILLE RD | 84.5 | 00006 |
| 8900006 | NOLANDS FORK | POTTERSHOP RD | 78 | 00007 |
| 8900007 | BUTLERS CREEK | CREEK RD | 97 | 00008 |
| 8900008 | NOLANDS FORK | CHAPEL RD | 86.8 | 00009 |
| 8900009 | BUTLERS CREEK | ABINGTON TWP LN RD | 88.2 | 00010 |
| 8900251 | BUTLERS CREEK | POTTERSHOP RD | 89.9 | 00011 |
| 8900011 | COMMON RUN | ABINGTON TWP LN RD | 94.8 | 00012 |
| 8900012 | BUTLERS CREEK | WILLOW GROVE RD | 73.8 | 00013 |
| 8900013 | CENTERAL RUN | CLEVENGER RD | 99 | 00014 |
| 8900014 | NOLANDS FORK | WATT RD | 99 | 00015 |
| 8900015 | WARM RUN | KIRLIN RD | 97.8 | 00016 |
| 8900016 | LOCUST CREEK | CENTERVILLE RD | 36.1 | 00018 |
| 8900018 | LOCUST CREEK | ABINGTON RD | 94.7 | 00020 |
| 8900019 | E FORK WHITEWATER RIVER | POTTERSHOP RD | 90.6 | 00021 |
| 8900020 | SMITH CREEK | ESTEB RD | 100 | 00023 |
| 8900021 | ELKHORN CREEK | FOUTS RD | 94.7 | 00024 |
| 8900022 | SHORT CREEK | STRAIGHTLINE PK | 84.9 | 00025 |
| 8900023 | UNNAMED CREEK | STRAIGHTLINE PK | 73.5 | 00026 |
| 8900024 | ELKHORN CREEK | GREENMOUNT PK | 97 | 00027 |
| 8900025 | ELKHORN CREEK | MINNEMAN RD | 96 | 00028 |
| 8900026 | ELKHORN CREEK | STRAIGHTLINE PK | 95 | 00032 |
| 8900027 | ELKHORN CREEK | NIEWOEHNER RD | 76 | 00033 |
| 8900028 | SHORT CREEK | NIEWOEHNER RD | 88.3 | 00034 |
| 8900029 | ELKHORN CREEK | BEESON RD | 85.9 | 00035 |
| 8900030 | WHITE BROOK | ENDSLEY RD | 48.4 | 00036 |
| 8900031 | ELKHORN CREEK | ESTEB RD | 39.2 | 00037 |

Table 1: Bridge Sufficiency Ratings

| County | Wayne | | | |
|---------------|-------------------------|-------------------|--------------------|-----------------|
| County Number | 89 | | | |
| NBI # | Features Intersected | Facility Carried | Sufficiency Rating | County Bridge # |
| 8900032 | SHORT CREEK | LIBERTY AVE | 76.4 | 00038 |
| 8900033 | E FK WHITEWATER RIVER | BEELOE RD | 91.2 | 00039 |
| 8900034 | UNNAMED CREEK | ABINGTON PK | 96.9 | 00040 |
| 8900035 | UNNAMED TRIB/LICK CREEK | SALISBURY RD | 61.6 | 00041 |
| 8900036 | LICK CREEK | TEST RD | 94.8 | 00042 |
| 8900037 | UNNAMED TRIB/E FK WW R | ABINGTON PK | 80.7 | 00043 |
| 8900039 | CLEAR CREEK | NW L ST | 55.2 | 00047 |
| 8900040 | NOLANDS FORK | MEANS RD | 32.8 | 00051 |
| 8900041 | NOLANDS FORK | KEMPTON RD | 97.5 | 00052 |
| 8900042 | GEPHART DITCH | CENTERVILLE RD | 96.5 | 00053 |
| 8900043 | LICK CREEK | SALISBURY RD | 76.2 | 00054 |
| 8900044 | LICK CREEK | COLLEGE CORNER RD | 76.7 | 00055 |
| 8900045 | NOLANDS FORK | KING RD | 93.8 | 00056 |
| 8900046 | UNNAMED CREEK | STUDY RD | 89.2 | 00057 |
| 8900047 | NOLANDS FORK | CENTERVILLE RD | 88.2 | 00058 |
| 8900048 | RICH CREEK | CENTERVILLE RD | 88.3 | 00059 |
| 8900050 | NOLANDS FORK | COLLEGE CORNER RD | 88.3 | 00060 |
| 8900049 | GEPHART DITCH | COLLEGE CORNER RD | 57.9 | 00061 |
| 8900051 | CROWN CREEK | MCMINN RD | 88.4 | 00062 |
| 8900052 | NOLANDS FORK | COLVIN RD | 96.7 | 00068 |
| 8900053 | NOLANDS FORK | MCCONAHA RD | 99 | 00069 |
| 8900054 | DRY Branch CREEK | KEPLER RD | 95.9 | 00070 |
| 8900055 | GREENS FORK | KEPLER RD | 97 | 00071 |
| 8900056 | GREENS FORK | MOYER RD | 100 | 00072 |
| 8900057 | DRY Branch CREEK | MOYER RD | 100 | 00073 |
| 8900058 | FRANKLIN CREEK | MILTON RD | 85.9 | 00074 |
| 8900059 | GREENS FORK | SAMPLE RD | 32.8 | 00076 |
| 8900060 | UNNAMED CREEK | West EATON PK | 51.5 | 00077 |
| 8900061 | E Fk WHITEWATER RIVER | ARBORETUM RD | 82.7 | 00078 |
| 8900062 | LICK CREEK | ABINGTON PK | 70.3 | 00079 |

Table 1: Bridge Sufficiency Ratings

| County | | Wayne | | |
|---------------|---------------------------|------------------|--------------------|-----------------|
| County Number | | 89 | | |
| NBI # | Features Intersected | Facility Carried | Sufficiency Rating | County Bridge # |
| 8900063 | UNNAMED CREEK | PORTERFIELD RD | 98.9 | 00085 |
| 8900064 | UNNAMED CREEK | PORTERFIELD RD | 95.9 | 00087 |
| 8900248 | SPRING RUN | STATE LINE RD | 99 | 00089 |
| 8900065 | MUD CREEK | HOLLANSBURG RD | 71.4 | 00090 |
| 8900066 | MUD CREEK | INKE RD | 97.8 | 00091 |
| 8900067 | MID FORK WHITEWATER RIVER | INKE RD | 82.4 | 00092 |
| 8900246 | REID INTERSTATE DITCH | HOLLANSBURG RD | 97.8 | 00093 |
| 8900068 | UNNAMED CREEK | ROBERTS RD | 95.9 | 00094 |
| 8900069 | W FORK OF E FK/WHTWTR R | MARTIN RD | 94.5 | 00095 |
| 8900070 | FARM CREEK | UNION PK | 99.8 | 00096 |
| 8900071 | W FORK OF E FK/WHTWTR R | ARBA PIKE RD | 78.8 | 00097 |
| 8900072 | FARM CREEK | TINGLER RD | 88.7 | 00098 |
| 8900073 | UNNAMED CREEK | Old NATIONAL RD | 66.1 | 00099 |
| 8900074 | UNNAMED CREEK | GRAVEL PIT RD | 90.4 | 00100 |
| 8900075 | UNNAMED CREEK | WOODSIDE DR | 63.1 | 00101 |
| 8900076 | CLEAR CREEK | RICH RD | 88.3 | 00102 |
| 8900077 | MID FORK E FK/WHTWTR R | WHITEWATER RD | 100 | 00104 |
| 8900078 | WHITE CREEK | ROELL RD | 96 | 00105 |
| 8900079 | MID FORK E FK/WHTWTR R | HILL RD | 97 | 00107 |
| 8900080 | GRAY BROOK | BETHEL RD | 94.8 | 00108 |
| 8900081 | NOLANDS FORK | BOUNDRY RD | 85.1 | 00110 |
| 8900082 | FOUNTAIN CREEK | SEANEY RD | 90.8 | 00111 |
| 8900083 | WHITE CREEK | JENNINGS RD | 90.8 | 00112 |
| 8900084 | ADDLEMAN DITCH | CART RD | 86.4 | 00113 |
| 8900085 | VERNON BROOK | CART RD | 94.8 | 00114 |
| 8900086 | FOUNTAIN CREEK | FOUNTAIN CITY PK | 86 | 00115 |
| 8900087 | FOUNTAIN CREEK | HINSHAW RD | 94.8 | 00116 |
| 8900088 | NOLANDS FORK | OVERMAN RD | 90.8 | 00117 |
| 8900089 | FOUNTAIN CREEK | WHITEWATER RD | 97.7 | 00118 |
| 8900090 | W FORK OF E FK/WHTWTR R | WALLACE RD | 94.9 | 00119 |

Table 1: Bridge Sufficiency Ratings

| County | | Wayne | | |
|---------------|------------------------|-------------------|--------------------|-----------------|
| County Number | | 89 | | |
| NBI # | Features Intersected | Facility Carried | Sufficiency Rating | County Bridge # |
| 8900091 | ADDLEMAN DITCH | WALLACE RD | 88.6 | 00120 |
| 8900092 | MID FORK E FK/WHTWTR R | WALLACE RD | 100 | 00121 |
| 8900093 | WHITEWATER RIVER | MAIN ST | 98.7 | 00122 |
| 8900094 | DRY BRANCH CREEK | GERMANTOWN RD | 94.7 | 00123 |
| 8900245 | BEARD RUN | GATEWAY RD | 83.8 | 00124 |
| 8900095 | MARTINDALE CREEK | GERMANTOWN RD | 85.9 | 00125 |
| 8900096 | MARTINDALE CREEK | FRONTAGE RD | 91.1 | 00126 |
| 8900097 | SIMON CREEK | BOYD RD | 46.3 | 00130 |
| 8900098 | SIMON CREEK | PAUL RD | 98 | 00131 |
| 8900099 | CRITZ CREEK | DELAWARE ST | 96.9 | 00132 |
| 8900101 | BRANCH CREEK | SYMONDS CREEK RD | 86 | 00134 |
| 8900102 | SYMONDS CREEK | GOOSE HEAVEN RD | 99 | 00135 |
| 8900103 | SYMONDS CREEK | BRICK CHURCH RD | 96.9 | 00136 |
| 8900104 | SYMONDS CREEK | SYMONDS CREEK RD | 96 | 00137 |
| 8900105 | SYMONDS CREEK | SYMONDS CREEK RD | 99 | 00138 |
| 8900106 | SYMONDS CREEK | FRANK MYERS RD | 97 | 00139 |
| 8900107 | WHITEWATER RIVER | GOOSE HEAVEN RD | 97.5 | 00141 |
| 8900108 | WHITEWATER RIVER | FRANK MYERS RD | 99 | 00142 |
| 8900109 | WILLIAMSBURG CREEK | CENTERVILLE RD | 85.9 | 00147 |
| 8900254 | GREENS FORK | CENTERVILLE RD | 0 | 00148 |
| 8900111 | NOLANDS FORK | FOUNTAIN CITY PK | 36.7 | 00149 |
| 8900112 | NOLANDS FORK | TINGLER RD | 100 | 00152 |
| 8900113 | LONG CREEK | TINGLER RD | 95 | 00153 |
| 8900114 | NOLANDS FORK | ROUND BARN RD | 95.9 | 00154 |
| 8900115 | KNOLLENBERG DITCH | NEW GARDEN RD | 93.7 | 00155 |
| 8900116 | NOLANDS FORK | PLEASANT PLAIN RD | 96.9 | 00156 |
| 8900117 | NOLANDS FORK | NEW GARDEN RD | 91.5 | 00157 |
| 8900118 | NOLANDS FORK | WEBSTER RD | 70.2 | 00158 |
| 8900119 | LONG CREEK | WEBSTER RD | 83 | 00159 |
| 8900120 | PRONGHORN RUN | BRICK CHURCH RD | 90.4 | 00160 |

Table 1: Bridge Sufficiency Ratings

| County | | Wayne | | |
|---------------|------------------------|--------------------|--------------------|-----------------|
| County Number | | 89 | | |
| NBI # | Features Intersected | Facility Carried | Sufficiency Rating | County Bridge # |
| 8900239 | PRONGHORN RUN | JERRY MYERS RD | 100 | 00161 |
| 8900121 | LONG CREEK | KING RD | 89.8 | 00164 |
| 8900122 | GREENS FORK | W.E. OLER RD | 98.9 | 00167 |
| 8900123 | GREENS FORK | CLYDE OLER RD | 92 | 00169 |
| 8900240 | WEST BROOK | BAILEY RD | 91.9 | 00170 |
| 8900124 | MARTINDALE CREEK | FOX RD | 99 | 00171 |
| 8900125 | MORGAN CREEK | FOX RD | 99 | 00172 |
| 8900126 | GREENS FORK | MINERAL SPRINGS RD | 17.9 | 00173 |
| 8900127 | GREENS FORK | SMOKY ROW RD | 96 | 00174 |
| 8900128 | WEST BROOK | W.E. OLER RD | 97 | 00175 |
| 8900129 | MORGAN CREEK | W.E. OLER RD | 97 | 00176 |
| 8900130 | BRANCH OF GREENS FORK | CLYDE OLER RD | 88.7 | 00177 |
| 8900131 | MORGAN CREEK | CLYDE OLER RD | 100 | 00178 |
| 8900132 | MARTINDALE CREEK | CLYDE OLER RD | 97 | 00179 |
| 8900133 | MARTINDALE CREEK | JACKSONBURG RD | 63.6 | 00180 |
| 8900134 | MORGAN CREEK | SUGAR GROVE RD | 86 | 00181 |
| 8900135 | MARTINDALE CREEK | ROBINSON RD | 97 | 00182 |
| 8900136 | MARTINDALE CREEK | W.E. OLER RD | 97 | 00183 |
| 8900137 | MORGAN CREEK | DINGLE RD | 91.2 | 00184 |
| 8900252 | GREENS FORK | TED DAVIS RD | 100 | 00185 |
| 8900139 | MARTINDALE CREEK | SWOVELAND RD | 100 | 00186 |
| 8900250 | OUR RUN | WASHINGTON RD | 92.9 | 00187 |
| 8900249 | MARTINDALE CR OVERFLOW | SWOVELAND RD | 100 | 00188 |
| 8900140 | WHITEWATER RIVER | JERRY MYERS RD | 99 | 00190 |
| 8900141 | WHITEWATER RIVER | HEINEY RD | 24.5 | 00191 |
| 8900142 | BRANCH OF WHITEWATER R | TEETOR RD | 89.4 | 00192 |
| 8900143 | WHITEWATER RIVER | JUNCTION ST | 42.6 | 00193 |
| 8900144 | WHITEWATER RIVER | SOUTH ST | 65.9 | 00194 |
| 8900145 | NETTLE CREEK | WASHINGTON ST | 85.9 | 00195 |
| 8900146 | BEAR CREEK | BEAR CREEK RD | 42.1 | 00196 |

Table 1: Bridge Sufficiency Ratings

| County | Wayne | | | |
|---------------|----------------------|------------------|--------------------|-----------------|
| County Number | 89 | | | |
| NBI # | Features Intersected | Facility Carried | Sufficiency Rating | County Bridge # |
| 8900147 | NETTLE CREEK | TURNPIKE RD | 49.6 | 00197 |
| 8900148 | ULRICH CREEK | FRANKLIN RD | 40.6 | 00198 |
| 8900149 | NETTLE CREEK | HOOVER RD | 100 | 00199 |
| 8900150 | NETTLE CREEK | LEAVELL RD | 99 | 00201 |
| 8900151 | WHITE BRANCH | FRANKLIN RD | 73.4 | 00202 |
| 8900152 | WHITEWATER RIVER | W.E. OLER RD | 94.5 | 00203 |
| 8900154 | WHITEWATER RIVER | JONES RD | 79.9 | 00205 |
| 8900155 | WHITEWATER RIVER | CRULL RD | 97.5 | 00206 |
| 8900156 | WHITEWATER RIVER | HOOVER RD | 100 | 00207 |
| 8900158 | WHITEWATER RIVER | CHEESMAN RD | 99 | 00209 |
| 8900159 | MONO RUN | LACY RD | 28.5 | 00212 |
| 8900160 | WHITEWATER RIVER | CHARLES RD | 22.2 | 00213 |
| 8900161 | NETTLE CREEK | LAMAR RD | 91.5 | 00215 |
| 8900162 | PROPELLER RUN | WEAVER RD | 32 | 00216 |
| 8900163 | NETTLE CREEK | WEAVER RD | 97 | 00217 |
| 8900164 | NETTLE CREEK | MASSEY RD | 99 | 00218 |
| 8900165 | NETTLE CREEK | NOBBLETT RD | 97 | 00220 |
| 8900166 | WHITEWATER RIVER | THORNBURG RD | 97 | 00221 |
| 8900167 | LITTLE CREEK | WEAVER RD | 32 | 00222 |
| 8900168 | MARTINDALE CREEK | BEARD RD | 63.5 | 00225 |
| 8900169 | WHITEWATER RIVER | INDIAN TRAIL RD | 97 | 00226 |
| 8900170 | MARTINDALE CREEK | ECONOMY RD | 54.5 | 00227 |
| 8900171 | MARTINDALE CREEK | MENDENHALL RD | 100 | 00228 |
| 8900173 | MORGAN CREEK | BROOKS RD | 91.8 | 00230 |
| 8900174 | MORGAN CREEK | CARLOS RD | 86.3 | 00231 |
| 8900175 | TOWN CREEK | DAVIS-MEYERS RD | 91.8 | 00232 |
| 8900176 | WILLIAM SISTER CREEK | DAVIS-MEYERS RD | 94 | 00233 |
| 8900177 | GREENS FORK | DAVIS-MEYERS RD | 68.8 | 00235 |
| 8900178 | NOLANDS FORK | SCOTT RD | 94 | 00236 |
| 8900179 | TOWN CREEK | CENTERVILLE RD | 77.4 | 00237 |

Table 1: Bridge Sufficiency Ratings

| County | | Wayne | | |
|---------------|------------------------|--------------------|--------------------|-----------------|
| County Number | | 89 | | |
| NBI # | Features Intersected | Facility Carried | Sufficiency Rating | County Bridge # |
| 8900180 | WILLIAM CREEK | CENTERVILLE RD | 73.4 | 00238 |
| 8900181 | WILLIAM CREEK | MORGAN CREEK RD | 97 | 00239 |
| 8900182 | GREENS FORK | CENTER RD | 97 | 00240 |
| 8900183 | GREENS FORK | BOCKHOFER RD | 97 | 00241 |
| 8900184 | ECONOMY RUN | SUGAR GROVE RD | 93 | 00242 |
| 8900188 | CRIETZ CREEK | DALE AVE | 49.6 | 00247 |
| 8900253 | UNNAMED CREEK | LIBERTY AVE | 100 | 00248 |
| 8900190 | WHITE BROOK | ESTEB RD | 76.5 | 00249 |
| 8900191 | WARM RUN | WATT RD | 77.2 | 00250 |
| 8900192 | KNOLLENBERG DITCH | FOUNTAIN CITY PK | 72.6 | 00251 |
| 8900193 | E FK OF E FK/WHTWTR R | N 24TH ST | 58.3 | 00266 |
| 8900255 | N&S RR | N.W. 5TH ST | 0 | 00270 |
| 8900196 | COMMON RUN | WILLOW GROVE RD | 66.1 | 00295 |
| 8900197 | MORGAN CREEK | CENTER RD | 100 | 00296 |
| 8900198 | COMMON RUN | WILLOW GROVE RD | 66.6 | 00297 |
| 8900199 | CENTERAL RUN | WILLOW GROVE RD | 51 | 00298 |
| 8900200 | BRANCH OF NOLANDS FORK | WILLOW GROVE RD | 34.3 | 00299 |
| 8900201 | CENTRUM RUN | WILLOW GROVE RD | 66.5 | 00300 |
| 8900202 | NO NAME CREEK | MINERAL SPRINGS RD | 71 | 00301 |
| 8900203 | DRY BRANCH | JACKSONBURG RD | 72 | 00302 |
| 8900205 | E Fk of E Fk/WHTWTR R | GRAVEL PIT Rd | 51 | 00307 |
| 8900206 | WHITEWATER River | DELAWARE St | 69.2 | 00318 |
| 8900233 | SYMONS Creek | WAGNER Rd | 91.2 | 00320 |
| 8900234 | SYMONS Creek | WAGNER Rd | 88.8 | 00321 |
| 8900236 | BEAR Creek | FIVE POINT Rd | 97 | 00322 |
| 8900207 | CRIETZ Creek | FOOTE St | 73.3 | 00504 |
| 8900208 | CRIETZ Creek | JONES St | 97 | 00507 |
| 8900209 | CRIETZ Creek | WALNUT St | 99.9 | 00509 |
| 8900210 | CRIETZ Creek | MULBERRY St | 59.4 | 00511 |
| 8900211 | CRIETZ Creek | FRONT St | 28.6 | 00512 |

Table 1: Bridge Sufficiency Ratings

County Wayne

County Number 89

| NBI # | Features Intersected | Facility Carried | Sufficiency Rating | County Bridge # |
|--------------|-----------------------------|-------------------------|---------------------------|------------------------|
| 8900212 | CRIETZ Creek | GREEN St | 35.5 | 00523 |
| 8900213 | CROWN Creek | SPRUCE St | 87 | 00601 |
| 8900214 | CROWN Creek | FIRST St | 97.9 | 00602 |
| 8900258 | CROWN CREEK | N 4TH ST | 0 | 00603 |
| 8900215 | E Fork WHITEWATER River | South G St | 72.3 | 00701 |
| 8900216 | LICK Creek | TOSCHLOG Rd | 96.8 | 00703 |
| 8900217 | E FK WWTR R, SIM HODGIN | RICHMOND Ave | 70.1 | 00705 |
| 8900218 | E Fork WHITEWATER River | TEST Rd | 81 | 00706 |
| 8900219 | CLEAR Creek | West MAIN St | 94.2 | 00708 |
| 8900222 | CLEAR Creek | PEACOCK Rd | 6.1 | 00711 |
| 8900223 | SHERIDAN St | RICHMOND Ave | 57.3 | 00712 |
| 8900243 | LICK Creek | INDUSTRIES Rd | 99.7 | 00713 |
| 8900242 | CLEAR Creek | INDUSTRIES Rd | 99.5 | 00714 |
| 8900241 | W Fork of E FK/WHTWTR R | INDUSTRIES Rd | 98.2 | 00715 |
| 8900224 | W Fork WHITEWATER River | WATERFALL Rd | 63.9 | 00716 |
| 8900244 | Unnamed Ditch | INDUSTRIES Rd | 96.8 | 00717 |
| 8900225 | W Fork WHITEWATER River | SIM HODGIN Pkwy | 75.2 | 00718 |
| 8900226 | W Fork WHITEWATER River | BRIDGE Ave | 40.7 | 00720 |
| 8900227 | E Fk WHITEWATER River | BRIDGE Ave | 75.3 | 00721 |
| 8900247 | E FK WWTR R & SIM HODGIN | MAIN St | 79.3 | 00725 |
| 8900228 | INDIANA EASTERN RR | South 9TH St | 18.5 | 00734 |
| 8900235 | N&S RR | N 20TH St | 62.1 | 00750 |
| 8900257 | CLEAR CREEK | INDIANA AVE | 0 | 00751 |
| 8900256 | LICK CREEK | GAAR JACKSON RD | 0 | 00760 |

234 Total Bridges in County

Table 1: Bridge Sufficiency Ratings

| County | Wells | | | |
|----------------------|-----------------------------|-------------------------|---------------------------|------------------------|
| County Number | 90 | | | |
| NBI # | Features Intersected | Facility Carried | Sufficiency Rating | County Bridge # |
| 9000001 | EIGHT MILE CREEK | CR 700 NORTH | 57.8 | 00002 |
| 9000002 | SIX MILE CREEK | CR 650S | 97 | 00003 |
| 9000004 | JOHNS DITCH | CR 700S | 91.5 | 00005 |
| 9000005 | ROCK CREEK | CR 700S | 50.9 | 00006 |
| 9000009 | SIX MILE CREEK | CR 500E | 98 | 00011 |
| 9000010 | SIX MILE CREEK | CR 500E | 89 | 00012 |
| 9000011 | SIX MILE CREEK | CR 500E | 78 | 00013 |
| 9000012 | CAMP RUN DITCH | CR 1150 SOUTH | 97 | 00014 |
| 9000014 | CAMP RUN DITCH | CR 1100 SOUTH | 90 | 00016 |
| 9000015 | THREE MILE CREEK | CR 750 EAST | 96 | 00017 |
| 9000016 | MILLER DITCH | CR 750 EAST | 51 | 00018 |
| 9000017 | SHOEMAKER DITCH | CR 800 EAST | 98 | 00019 |
| 9000018 | ROCK CREEK | CR 200E | 97 | 00020 |
| 9000019 | ROCK CREEK | CR 200E | 73.9 | 00021 |
| 9000021 | THREE MILE CREEK | CR 900 SOUTH | 88.5 | 00023 |
| 9000025 | MORRISON DITCH | WILLOW ROAD | 96 | 00030 |
| 9000026 | PRAIRIE CREEK | JEFF ROAD | 96 | 00031 |
| 9000027 | OWL CREEK | CR 750S | 96 | 00032 |
| 9000029 | OWL CREEK | CR 800 SOUTH | 90 | 00038 |
| 9000030 | PRAIRIE CREEK | CR 1000 SOUTH | 100 | 00039 |
| 9000031 | PRAIRIE CREEK | CR 1100S | 95.5 | 00040 |
| 9000032 | PRAIRIE CREEK | CR 1200S | 98 | 00041 |
| 9000033 | BLACK CREEK | CR 1125W | 85.4 | 00042 |
| 9000035 | OWL CREEK | CR 1000 WEST | 97 | 00044 |
| 9000036 | OWL CREEK | CR 1000 WEST | 96 | 00045 |
| 9000040 | SCUFFLE CREEK | CR 200W | 76.9 | 00049 |
| 9000139 | SCUFFLE CREEK | CR 300W | 80.3 | 00051 |
| 9000042 | SCUFFLE CREEK | CR 400W | 87.9 | 00052 |
| 9000043 | SALAMONIE RIVER | CR 600W | 93.5 | 00054 |
| 9000045 | SHADLE DRAIN | CR 600 WEST | 71 | 00056 |

Table 1: Bridge Sufficiency Ratings

| County | Wells | | | |
|----------------------|-----------------------------|-------------------------|---------------------------|------------------------|
| County Number | 90 | | | |
| NBI # | Features Intersected | Facility Carried | Sufficiency Rating | County Bridge # |
| 9000047 | CARNES NEW CLARK DITCH | CR 800S | 98 | 00058 |
| 9000048 | SALAMONIE RIVER | CR 900 SOUTH | 22.7 | 00059 |
| 9000049 | SALAMONIE RIVER | CR 1000S | 100 | 00060 |
| 9000050 | SCUFFLE CREEK | CR 50W | 96 | 00064 |
| 9000051 | BRANCH SALAMONIE RIVER | JEFF RD | 61.6 | 00065 |
| 9000052 | SALAMONIE RIVER | CR 1100S | 47.1 | 00066 |
| 9000053 | HALLS CREEK | MERIDIAN ROAD | 86.9 | 00067 |
| 9000054 | NEFF DITCH | MERIDIAN RD | 100 | 00068 |
| 9000055 | ROCK CREEK | MERIDIAN RD | 82.9 | 00069 |
| 9000057 | ROCK CREEK | CR 200W | 97 | 00071 |
| 9000140 | STITES DITCH | CR 300W | 88.8 | 00072 |
| 9000141 | ROCK CREEK | CR 300 WEST | 91.3 | 00073 |
| 9000362 | ROCK CREEK | CR 400 WEST | 0 | 00074 |
| 9000059 | MOSSBURG DITCH | CR 400 WEST | 79.9 | 00075 |
| 9000060 | MOSSBURG DITCH | CR 500 WEST | 68 | 00076 |
| 9000061 | MOSSBURG DITCH | CR 100 SOUTH | 77 | 00077 |
| 9000062 | ROCK CREEK | CR 100 SOUTH | 100 | 00078 |
| 9000063 | ROCK CREEK | CR 200 SOUTH | 63 | 00079 |
| 9000064 | MOSSBURG DITCH | CR 550 WEST | 75.2 | 00080 |
| 9000065 | ROCK CREEK | CR 300S | 91.4 | 00081 |
| 9000066 | ROCK CREEK | CR 400S | 98 | 00082 |
| 9000067 | STITES DITCH | CR 400S | 97 | 00083 |
| 9000069 | ROCK CREEK | HOOSIER HIGHWAY | 90.2 | 00085 |
| 9000070 | SIX MILE CREEK | CR 250 SOUTH | 96 | 00089 |
| 9000071 | SIX MILE CREEK | CR 300 SOUTH | 85 | 00090 |
| 9000072 | SIX MILE CREEK | CR 350 SOUTH | 91 | 00091 |
| 9000073 | SIX MILE CREEK | CR 400 SOUTH | 89 | 00092 |
| 9000074 | SIX MILE CREEK | CR 600 EAST | 96 | 00097 |
| 9000075 | SIX MILE CREEK | CR 600 EAST | 97 | 00098 |
| 9000076 | NEFF DITCH | HOOSIER HIGHWAY | 85.7 | 00099 |

Table 1: Bridge Sufficiency Ratings

| County | Wells | | | |
|----------------------|-----------------------------|-------------------------|---------------------------|------------------------|
| County Number | 90 | | | |
| NBI # | Features Intersected | Facility Carried | Sufficiency Rating | County Bridge # |
| 9000077 | ROCK CREEK | CR 100E | 100 | 00100 |
| 9000079 | ROCK CREEK | CR 200N | 96 | 00105 |
| 9000080 | ROCK CREEK | CR 100N | 55.1 | 00106 |
| 9000081 | WABASH RIVER | CR 100W | 99.9 | 00107 |
| 9000082 | GRIFFIN DITCH | CR 100W | 90.6 | 00108 |
| 9000142 | GRIFFIN DITCH | CR 300W | 99.8 | 00109 |
| 9000083 | GRIFFIN DITCH | CR 400 WEST | 98 | 00110 |
| 9000084 | EIGHT MILE CREEK | CR 500W | 46.6 | 00112 |
| 9000085 | EIGHT MILE CREEK | CR 500 NORTH | 97 | 00114 |
| 9000086 | EIGHT MILE CREEK | CR 800N | 85.5 | 00116 |
| 9000088 | HUNTER DRAIN | CR 850 NORTH | 79.7 | 00118 |
| 9000089 | EIGHT MILE CREEK | CR 600E | 73.9 | 00121 |
| 9000090 | EIGHT MILE NO. 2 DITCH | CR 500 EAST | 78.7 | 00123 |
| 9000091 | EIGHT MILE CREEK | CR 450 EAST | 85.5 | 00124 |
| 9000092 | HUNTER DRAIN | CR 150 EAST | 97 | 00126 |
| 9000093 | EIGHT MILE CREEK | CR 100E | 98 | 00127 |
| 9000094 | HUNTER DRAIN | CR 100E | 89.4 | 00128 |
| 9000095 | MAPLE CREEK | CR 700 NORTH | 97 | 00129 |
| 9000096 | FLAT CREEK | CR 800 NORTH | 97 | 00130 |
| 9000363 | FLAT CREEK | CR 900 NORTH | 0 | 00131 |
| 9000098 | BIG CREEK | CR 900 NORTH | 85.5 | 00132 |
| 9000099 | EIGHT MILE CREEK | CR 1000N | 97 | 00133 |
| 9000100 | BIG CREEK | CR 1000 NORTH | 97 | 00134 |
| 9000101 | FLAT CREEK | CR 1000 NORTH | 97 | 00135 |
| 9000102 | BIG CREEK | CR 1100 NORTH | 99.9 | 00136 |
| 9000103 | EIGHT MILE CREEK | CR 1100N | 98 | 00137 |
| 9000104 | EIGHT MILE CREEK | MERIDIAN RD | 97 | 00138 |
| 9000105 | EIGHT MILE CREEK | CR 100 WEST | 76.2 | 00139 |
| 9000106 | EIGHT MILE CREEK | CR 200 WEST | 96 | 00141 |
| 9000143 | EIGHT MILE CREEK | CR 300W | 79.1 | 00142 |

Table 1: Bridge Sufficiency Ratings

| County | Wells | | | |
|----------------------|-----------------------------|-------------------------|---------------------------|------------------------|
| County Number | 90 | | | |
| NBI # | Features Intersected | Facility Carried | Sufficiency Rating | County Bridge # |
| 9000107 | WITZGALL DITCH | CR 400W | 98 | 00147 |
| 9000109 | FLAT CREEK | CR 500W | 98 | 00150 |
| 9000110 | FLAT CREEK | CR 400 WEST | 97 | 00151 |
| 9000111 | JOHNS CREEK | CR 100 NORTH | 91.1 | 00152 |
| 9000113 | JOHNS CREEK | CR 450 EAST | 84.3 | 00156 |
| 9000114 | DOWTY DITCH | CR 175 EAST | 97 | 00157 |
| 9000115 | DOWTY DITCH | CR 100 EAST | 97.7 | 00158 |
| 9000117 | ROCK CREEK | CR 300N | 98 | 00164 |
| 9000118 | CAMP RUN DITCH | CR 700 EAST | 89 | 00169 |
| 9000119 | SHOEMAKER DITCH | CR 900 SOUTH | 50 | 00170 |
| 9000122 | OWL CREEK | CR 1000 WEST | 97 | 00175 |
| 9000123 | MARKLEY DITCH | CR 350 EAST | 74.4 | 00177 |
| 9000144 | WABASH RIVER | CR 300 WEST | 69.5 | 00193 |
| 9000127 | BRANCH OF FLAT CREEK | CR 500 WEST | 86 | 00196 |
| 9000129 | EIGHT MILE CREEK | CR 400W | 96 | 00198 |
| 9000130 | WABASH RIVER | CR 300N | 78.3 | 00200 |
| 9000134 | SCUFFLE CREEK | CR 1000S | 98 | 00202 |
| 9000135 | SCUFFLE CREEK | CR 1000S | 63.7 | 00203 |
| 9000136 | SCUFFLE CREEK | CR 1000S | 61.6 | 00204 |
| 9000137 | BIG CREEK | MARZANE ROAD | 96.7 | 00205 |
| 9000138 | EIGHT MILE CREEK | MARZANE ROAD | 46 | 00206 |
| 9000148 | KERSHNER DITCH | CR 300N | 79.9 | 00212 |
| 9000149 | FLAT CREEK | CR 200 WEST | 90 | 00214 |
| 9000150 | OWL CREEK | CR 900 SOUTH | 90 | 00258 |
| 9000151 | BIG CREEK | CR 200 WEST | 89 | 00265 |
| 9000152 | HARROLD DITCH | CR 700 WEST | 97 | 00268 |
| 9000154 | CARNES NEW CLARK DITCH | CR 500W | 97 | 00283 |
| 9000156 | BIG CREEK | CR 100 WEST | 90 | 00292 |
| 9000132 | EIGHT MILE CREEK | CR 950N (MILL ST) | 80.8 | 00300 |
| 9000133 | EIGHT MILE CREEK | LAFEVER ST | 90.6 | 00301 |

Table 1: Bridge Sufficiency Ratings

| County | Wells | | | |
|---------------|-----------------------|------------------|--------------------|-----------------|
| County Number | 90 | | | |
| NBI # | Features Intersected | Facility Carried | Sufficiency Rating | County Bridge # |
| 9000146 | WERLING JOINT DITCH | CR 800 EAST | 97 | 00302 |
| 9000147 | SCUFFLE CREEK | CR 1000S | 60.6 | 00303 |
| 9000153 | WABASH RIVER | CR 450 EAST | 99.5 | 00304 |
| 9000157 | DICK DRAIN | JEFF RD | 84.3 | 00354 |
| 9000158 | FERGUSON DITCH | CR 800 EAST | 97 | 00355 |
| 9000159 | OWL CREEK | CR 1000 WEST | 90 | 00356 |
| 9000160 | THREE MILE CREEK | CR 700 EAST | 90 | 00357 |
| 9000161 | SCUFFLE CREEK | CR 100W | 97 | 00358 |
| 9000162 | ARTHUR J. FLICK DITCH | CR 800 NORTH | 98 | 00359 |
| 9000163 | CROSBIE DITCH | CR 200 SOUTH | 85.5 | 00360 |
| 9000164 | SCUFFLE CREEK | MERIDIAN RD | 85.4 | 00361 |

131 Total Bridges in County

Table 1: Bridge Sufficiency Ratings

| County | White | | | |
|----------------------|-----------------------------|-------------------------|---------------------------|------------------------|
| County Number | 91 | | | |
| NBI # | Features Intersected | Facility Carried | Sufficiency Rating | County Bridge # |
| 9100001 | LITTLE INDIAN CREEK | CR 1450E | 99 | 00001 |
| 9100002 | LITTLE INDIAN CREEK | CR 1400E | 98 | 00002 |
| 9100003 | INDIAN CREEK | CR 1300E | 100 | 00004 |
| 9100004 | LITTLE INDIAN CREEK | CR 1300E | 100 | 00005 |
| 9100009 | BURGETT DITCH | CR 1025E | 100 | 00010 |
| 9100010 | TIMMONS DITCH | CR 1025E | 100 | 00011 |
| 9100012 | ACKERMAN DITCH | CR 1000E | 99 | 00013 |
| 9100013 | ACKERMAN DITCH | CR 900E | 97 | 00014 |
| 9100014 | KEANS CREEK | CR 900E | 87 | 00017 |
| 9100015 | BURGETT DITCH | CR 600N | 100 | 00018 |
| 9100017 | ACKERMAN DITCH | CR 1000N | 99 | 00022 |
| 9100018 | LITTLE INDIAN CREEK | CR 1000N | 74 | 00023 |
| 9100020 | BURGETT DITCH | CR 500N | 97 | 00025 |
| 9100023 | PIKE CREEK | CR 1000E | 84 | 00029 |
| 9100025 | BURGETT DITCH | CR 1100E | 96 | 00031 |
| 9100026 | PIKE CREEK | CR 1100E | 86 | 00032 |
| 9100027 | PIKE CREEK | CR 1200E | 99 | 00033 |
| 9100028 | BURGETT DITCH | CR 1200E | 100 | 00034 |
| 9100029 | BURGETT DITCH | CR 1150E | 100 | 00035 |
| 9100030 | PIKE CREEK | CR 1150E | 82.5 | 00036 |
| 9100034 | PIKE CREEK | CR 250N | 97 | 00045 |
| 9100036 | PIKE CREEK | CR 1250E | 100 | 00047 |
| 9100040 | BURNETTS CREEK | CR 100 SOUTH | 97 | 00051 |
| 9100042 | PIKE CREEK | CR 900E | 58.3 | 00054 |
| 9100044 | KEANS CREEK | CR 800E | 84 | 00056 |
| 9100045 | TIMMONS DITCH | CR 800E | 97 | 00057 |
| 9100047 | ACKERMAN DITCH | CR 800E | 96 | 00059 |
| 9100048 | TIMMONS DITCH | CR 700E | 100 | 00061 |
| 9100049 | KEANS CREEK | CR 700E | 100 | 00062 |
| 9100050 | PIKE CREEK | CR 750E | 84 | 00063 |

Table 1: Bridge Sufficiency Ratings

| County | White | | | |
|---------------|----------------------|--------------------|--------------------|-----------------|
| County Number | 91 | | | |
| NBI # | Features Intersected | Facility Carried | Sufficiency Rating | County Bridge # |
| 9100051 | TIMMONS DITCH | N. EAST SHAFER DR. | 89 | 00064 |
| 9100052 | BIG MONON DITCH | CR 900N | 100 | 00065 |
| 9100056 | KEANS CREEK | CR 500N | 99 | 00072 |
| 9100057 | TIMMONS DITCH | CR 550N | 100 | 00074 |
| 9100059 | BIG MONON DITCH | WEST SHAFER DR | 99.9 | 00076 |
| 9100060 | HONEY CREEK | CR 225N | 67.9 | 00080 |
| 9100061 | PIKE CREEK | CR 800E | 84 | 00081 |
| 9100063 | KEANS CREEK | CR 400 NORTH | 85.9 | 00083 |
| 9100064 | KEANS CREEK | CR 550 EAST | 98 | 00084 |
| 9100065 | KEANS CREEK | CR 600 EAST | 96 | 00085 |
| 9100066 | HONEY CREEK | CR 375E | 85 | 00086 |
| 9100067 | TIPPECANOE RIVER | EAST SHAFER DRIVE | 82.6 | 00088 |
| 9100068 | PIKE CREEK | EAST SHAFER DRIVE | 70.3 | 00089 |
| 9100069 | HONEY CREEK | WEST SHAFER DR | 98.7 | 00090 |
| 9100235 | HOAGLAND BAY | WEST SHAFER DR | 0 | 00091 |
| 9100236 | BIG MONON DITCH | WEST SHAFER DRIVE | 0 | 00092 |
| 9100072 | HOAGLAND DITCH | CR 300E | 89.9 | 00094 |
| 9100073 | LITTLE MONON CREEK | CR 300E | 55.8 | 00095 |
| 9100074 | BROWN DITCH | CR 100E | 85 | 00097 |
| 9100075 | BROWN DITCH | CR 100W | 97 | 00098 |
| 9100076 | BROWN DITCH | CR 025W | 100 | 00099 |
| 9100078 | LITTLE MONON CREEK | CR 150E | 96 | 00103 |
| 9100079 | LITTLE MONON CREEK | CR 100 EAST | 65.8 | 00104 |
| 9100080 | MCKILLIP DITCH | QUARRY RD | 98.9 | 00105 |
| 9100081 | LITTLE MONON CREEK | CR 200W | 95.8 | 00107 |
| 9100082 | BROWN DITCH | CR 200W | 97 | 00108 |
| 9100083 | BROWN DITCH | CR 900N | 71.2 | 00109 |
| 9100084 | LITTLE MONON CREEK | CR 100W | 55.5 | 00111 |
| 9100085 | HOAGLAND DITCH | CR 100W | 100 | 00112 |
| 9100086 | HONEY CREEK | CR 100W | 100 | 00113 |

Table 1: Bridge Sufficiency Ratings

| County | White | | | |
|----------------------|-----------------------------|-------------------------|---------------------------|------------------------|
| County Number | 91 | | | |
| NBI # | Features Intersected | Facility Carried | Sufficiency Rating | County Bridge # |
| 9100087 | HONEY CREEK | CR 100N | 97 | 00114 |
| 9100088 | HONEY CREEK | CR 200N | 99.9 | 00115 |
| 9100091 | HONEY CREEK | CR 100E | 87.2 | 00118 |
| 9100092 | HOAGLAND DITCH | CR 100E | 97 | 00119 |
| 9100093 | HOAGLAND DITCH | MERIDIAN RD | 100 | 00120 |
| 9100094 | HONEY CREEK | MERIDIAN RD | 100 | 00121 |
| 9100095 | HONEY CREEK | CR 025E | 77.2 | 00122 |
| 9100096 | HONEY CREEK | CR 200W | 98 | 00123 |
| 9100098 | HOAGLAND DITCH | CR 225W | 97 | 00125 |
| 9100099 | HOAGLAND DITCH | CR 200E | 100 | 00126 |
| 9100102 | KEEFE DITCH | CR 500N | 99 | 00130 |
| 9100104 | LITTLE MONON CREEK | CR 400W | 98 | 00133 |
| 9100106 | LITTLE MONON CREEK | CR 500W | 98 | 00136 |
| 9100109 | FRANK MAY DITCH | CR 1000W | 98 | 00140 |
| 9100111 | HOAGLAND DITCH | CR 400N | 71 | 00143 |
| 9100113 | HONEY CREEK | CR 100S | 97 | 00145 |
| 9100114 | HOAGLAND DITCH | CR 100S | 97 | 00146 |
| 9100116 | HOAGLAND DITCH | CR 200N | 85.8 | 00148 |
| 9100117 | HOAGLAND DITCH | CR 100N | 97.8 | 00149 |
| 9100118 | SWYGMAN DITCH | CR 800W | 98 | 00150 |
| 9100119 | SWYGMAN DITCH | CR 700W | 97 | 00151 |
| 9100120 | HOAGLAND DITCH | CR 700W | 42.8 | 00152 |
| 9100121 | HOAGLAND DITCH | CR 600W | 98 | 00153 |
| 9100122 | SWYGMAN DITCH | CR 600W | 89 | 00154 |
| 9100225 | STOLLER DITCH | CR 500W | 100 | 00155 |
| 9100123 | HOAGLAND DITCH | CR 500W | 18.3 | 00156 |
| 9100124 | HONEY CREEK | CR 500W | 97 | 00157 |
| 9100125 | HONEY CREEK | CR 400W | 95 | 00158 |
| 9100126 | HOAGLAND DITCH | CR 400W | 46.7 | 00159 |
| 9100128 | HONEY CREEK | CR 300W | 100 | 00163 |

Table 1: Bridge Sufficiency Ratings

| County | White | | | |
|----------------------|-----------------------------|-------------------------|---------------------------|------------------------|
| County Number | 91 | | | |
| NBI # | Features Intersected | Facility Carried | Sufficiency Rating | County Bridge # |
| 9100129 | MILLER DITCH | CR 1100 WEST | 99 | 00164 |
| 9100130 | HOAGLAND DITCH | CR 1100W | 87 | 00165 |
| 9100131 | HOLLINGSWORTH DITCH | CR 1100W | 75 | 00166 |
| 9100132 | HOLLINGSWORTH DITCH | CR 1000W | 100 | 00168 |
| 9100133 | HOAGLAND DITCH | CR 1000W | 100 | 00169 |
| 9100134 | BELL DITCH | CR 500S | 99 | 00170 |
| 9100135 | HOAGLAND DITCH | CR 300S | 38 | 00171 |
| 9100136 | HOAGLAND DITCH | CR 200 SOUTH | 97 | 00172 |
| 9100137 | HOLLINGSWORTH DITCH | CR 200S | 99 | 00173 |
| 9100138 | BIG CREEK DITCH | CR 400S | 99 | 00174 |
| 9100140 | BIG CREEK DITCH | CR 400S | 99 | 00176 |
| 9100142 | EMGE DITCH | CR 700 SOUTH | 87 | 00178 |
| 9100143 | BIG CREEK DITCH | CR 300E | 83.6 | 00179 |
| 9100144 | BIG CREEK DITCH | CR 100E | 50.8 | 00180 |
| 9100145 | DORSEY DITCH | CR 075W | 99 | 00182 |
| 9100146 | BIG CREEK DITCH | CR 075W | 53 | 00183 |
| 9100147 | DIETER DITCH | CR 75 WEST | 99 | 00184 |
| 9100148 | BIG CREEK DITCH | CR 150W | 82.8 | 00186 |
| 9100149 | DORSEY DITCH | CR 150W | 99 | 00187 |
| 9100151 | BIG CREEK DITCH | CR 300W | 100 | 00190 |
| 9100152 | DORSEY DITCH | CR 300W | 98.9 | 00191 |
| 9100154 | HOAGLAND DITCH | CR 800W | 96 | 00193 |
| 9100155 | BIG CREEK DITCH | CR 700W | 97 | 00194 |
| 9100157 | BELL DITCH | CR 450 WEST | 84 | 00196 |
| 9100158 | BIG CREEK DITCH | CR 450 WEST | 99 | 00197 |
| 9100160 | SCIPIO DITCH | CR 350W | 99 | 00199 |
| 9100161 | HONEY CREEK | CR 600W | 100 | 00200 |
| 9100162 | BIG CREEK DITCH | CR 600W | 99 | 00201 |
| 9100163 | BELL DITCH | CR 600 WEST | 99 | 00202 |
| 9100164 | BIG CREEK DITCH | CR 350S | 98 | 00206 |

Table 1: Bridge Sufficiency Ratings

| County | White | | | |
|----------------------|-----------------------------|-------------------------|---------------------------|------------------------|
| County Number | 91 | | | |
| NBI # | Features Intersected | Facility Carried | Sufficiency Rating | County Bridge # |
| 9100165 | DORSEY DITCH | CR 600S | 99 | 00207 |
| 9100166 | MOOTS CREEK | CR 300W | 99 | 00208 |
| 9100168 | PINE CREEK | CR 1100W | 97 | 00210 |
| 9100169 | PINE CREEK | CR 1000W | 98 | 00211 |
| 9100173 | PINE CREEK | CR 1100 SOUTH | 99 | 00216 |
| 9100226 | MYERS DITCH | CR 500W | 100 | 00217 |
| 9100175 | MOOTS CREEK | CR 500W | 80.8 | 00218 |
| 9100176 | RAYMAN DITCH | CR 1200 SOUTH | 85 | 00219 |
| 9100178 | RAYMAN DITCH | CR 1150S | 87 | 00221 |
| 9100179 | RAYMAN DITCH | CR 650W | 100 | 00222 |
| 9100181 | BUSH DITCH | CR 850 WEST | 99 | 00224 |
| 9100182 | SPRING CREEK | CR 300E | 98.8 | 00226 |
| 9100183 | MOOTS CREEK | CR 300E | 57.1 | 00227 |
| 9100184 | MOOTS CREEK | CR 100E | 99.9 | 00228 |
| 9100237 | MOOTS CREEK | CR 1050S | 0 | 00229 |
| 9100186 | CHILTON DITCH | CR 1050S | 75 | 00230 |
| 9100187 | MOOTS CREEK | CR 100W | 58.8 | 00231 |
| 9100188 | CHILTON DITCH | CR 100 WEST | 75.3 | 00232 |
| 9100191 | MOOTS CREEK | CR 150W | 65.5 | 00237 |
| 9100192 | MOOTS CREEK | CR 200E | 99 | 00238 |
| 9100194 | MOOTS CREEK | CR 1300S | 57 | 00240 |
| 9100195 | SPRING CREEK | CR 350 EAST | 97 | 00241 |
| 9100199 | BIG CREEK DITCH | CHALMERS ROAD | 47.3 | 00245 |
| 9100200 | BIG CREEK DITCH | CR 650S | 67.8 | 00246 |
| 9100201 | BIG CREEK DITCH | SPRINGBORO RD | 90 | 00247 |
| 9100202 | SNOW DITCH | CHALMERS ROAD | 77.1 | 00248 |
| 9100204 | SPRING CREEK | SPRINGBORO ROAD | 96.8 | 00270 |
| 9100208 | SEARCY DITCH | CR 050N | 100 | 00300 |
| 9100211 | JOHNSON DITCH | SMITHSON ROAD | 97 | 00310 |
| 9100213 | HONEY CREEK | CR 300E | 82.5 | 00312 |

Table 1: Bridge Sufficiency Ratings

County White

County Number 91

| NBI # | Features Intersected | Facility Carried | Sufficiency Rating | County Bridge # |
|--------------|-----------------------------|-------------------------|---------------------------|------------------------|
| 9100214 | HUSSEY DITCH | CR 1000N | 24.5 | 00313 |
| 9100215 | BROWN DITCH | LOWES RD | 100 | 00314 |
| 9100216 | LAKE SHAFER | LOWES RD | 75.9 | 00315 |
| 9100218 | HARP DITCH | CR 600E | 98 | 00317 |
| 9100221 | EMGE DITCH | CR 850 SOUTH | 99 | 00320 |
| 9100222 | PATTON DITCH | N. EAST SHAFER DR. | 78.5 | 00322 |
| 9100223 | RAYMAN DITCH | CR 700 WEST | 85 | 00325 |
| 9100224 | MASON EASTBURN DITCH | CR 1100 WEST | 87 | 00326 |
| 9100227 | TRIBUTARY BURNETTS CREEK | CR 100S | 97 | 00327 |
| 9100228 | TRIBUTARY BURNETTS CREEK | CR 1300E | 97 | 00328 |
| 9100230 | BIG MONON CREEK | CR 300E | 98 | 00330 |
| 9100231 | TIMMONS DITCH | CR 900E | 98 | 00331 |
| 9100232 | CARNAHAN DITCH NO. 2 | CR 700N | 100 | 00332 |
| 9100233 | RATTLESNAKE CREEK | CR 100S | 100 | 00333 |
| 9100234 | SPRING CREEK | CR 1000S | 100 | 00334 |
| 9100238 | TIMMONS DITCH | CR 1100E | 0 | 00335 |

166 Total Bridges in County

Table 1: Bridge Sufficiency Ratings

| County | | Whitley | | |
|---------------|----------------------|------------------|--------------------|-----------------|
| County Number | | 92 | | |
| NBI # | Features Intersected | Facility Carried | Sufficiency Rating | County Bridge # |
| 9200001 | SUGAR CREEK | MERIDIAN ROAD | 98 | 00001 |
| 9200002 | SHULL DRAIN | MERIDIAN ROAD | 98 | 00002 |
| 9200003 | EEL RIVER | JOHNSON ROAD | 97 | 00004 |
| 9200004 | BLUE RIVER | CIDER MILL | 84.5 | 00005 |
| 9200005 | HUMBARGER DITCH | ETNA ROAD | 98 | 00006 |
| 9200006 | THORN CREEK | CR 300 NORTH | 75.7 | 00007 |
| 9200007 | BLUE RIVER | BURD ROAD | 91.5 | 00008 |
| 9200008 | BLUE RIVER | ANDERSON ROAD | 83.5 | 00009 |
| 9200009 | CARTER DITCH | CR 600 NORTH | 64.8 | 00010 |
| 9200111 | BLUE RIVER | CR 600N | 97 | 00011 |
| 9200011 | EEL RIVER | OLD TRAIL ROAD | 94.4 | 00012 |
| 9200012 | SOLON DITCH | HARTMAN ROAD | 94 | 00013 |
| 9200013 | VANCE-SMITH DITCH | CR 50 SOUTH | 97 | 00014 |
| 9200017 | CARTER DITCH | CR 450 EAST | 97 | 00015 |
| 9200116 | EEL RIVER | CR 100 SOUTH | 0 | 00016 |
| 9200015 | BIRCH-KING DITCH | CR 100 SOUTH | 90.9 | 00017 |
| 9200016 | EEL RIVER | LINCOLN WAY ROAD | 52.8 | 00018 |
| 9200018 | BLUE RIVER | CR 200S | 63.1 | 00021 |
| 9200019 | EEL RIVER | CR 200S | 75.2 | 00022 |
| 9200020 | SPRING CREEK | CR 200 SOUTH | 97 | 00024 |
| 9200021 | SPRING CREEK | CR 575 WEST | 61.7 | 00025 |
| 9200022 | BIRCH-KING DITCH | CR 280 SOUTH | 89 | 00026 |
| 9200025 | GANGWER DITCH | KEISER RD | 96.9 | 00029 |
| 9200086 | MOWERY DRAIN | KEISER ROAD | 97 | 00032 |
| 9200029 | MOWERY DRAIN | CR 500 SOUTH | 83.5 | 00033 |
| 9200030 | MOWERY DRAIN | CR 500 SOUTH | 67.9 | 00034 |
| 9200031 | MOWERY DRAIN | CR 500 SOUTH | 66.7 | 00035 |
| 9200117 | MISHLER DITCH | CR 550 SOUTH | 0 | 00036 |
| 9200112 | SUGAR CREEK | CR 700S | 97 | 00037 |
| 9200087 | GABLE DRAIN | CR 800 SOUTH | 48.6 | 00040 |

Table 1: Bridge Sufficiency Ratings

| County | Whitley | | | |
|----------------------|-----------------------------|-------------------------|---------------------------|------------------------|
| County Number | 92 | | | |
| NBI # | Features Intersected | Facility Carried | Sufficiency Rating | County Bridge # |
| 9200036 | HURRICANE CREEK | CR 800 SOUTH | 59.7 | 00041 |
| 9200037 | HINEN DRAIN | CR 900S | 72.7 | 00042 |
| 9200038 | HINEN DRAIN | CR 900S | 73.7 | 00043 |
| 9200039 | BLUE RIVER | WHITLEY ST | 98.9 | 00044 |
| 9200040 | HUMBARGER DITCH | AIRPORT ROAD | 90 | 00045 |
| 9200041 | GANGWER DITCH | CR 150 EAST | 97 | 00046 |
| 9200042 | MOWERY DRAIN | CR 150 EAST | 87.7 | 00047 |
| 9200043 | EEL RIVER | RABER RD | 79.9 | 00048 |
| 9200044 | GOBLE DITCH | CR 200 EAST | 90 | 00049 |
| 9200045 | GANGWER DITCH | RABER ROAD | 94.4 | 00050 |
| 9200046 | EEL RIVER | CR 300 EAST | 79.5 | 00051 |
| 9200048 | STONY CREEK | RABER ROAD | 95.9 | 00054 |
| 9200049 | BLUE RIVER | RILEY ROAD | 91.5 | 00055 |
| 9200050 | STONY CREEK | CR 400 EAST | 97 | 00056 |
| 9200052 | BLUE RIVER | CR 450 EAST | 91.5 | 00058 |
| 9200053 | GANGWER DITCH | CR 500E | 51.6 | 00061 |
| 9200054 | BLUE RIVER | CR 550 EAST | 97 | 00064 |
| 9200055 | EEL RIVER | RUCKMAN ROAD | 56.7 | 00065 |
| 9200113 | SOLON DITCH | CR 500E | 96 | 00066 |
| 9200056 | GANGWER DITCH | CR 600E | 85.5 | 00067 |
| 9200114 | SOLON DITCH | CR 600E | 97 | 00068 |
| 9200057 | BLUE RIVER | CR 650 EAST | 48.8 | 00069 |
| 9200058 | HINEN DRAIN | CR 500 EAST | 98 | 00071 |
| 9200060 | BIG INDIAN CREEK | CR 700E | 63.7 | 00073 |
| 9200118 | LITTLE INDIAN CREEK | CR 700E | 0 | 00074 |
| 9200062 | BIG INDIAN CREEK | E COUNTY LINE RD | 81.4 | 00076 |
| 9200094 | EEL RIVER | COUNTY LINE ROAD | 84.9 | 00078 |
| 9200063 | EEL RIVER | WASHINGTON RD | 84.7 | 00079 |
| 9200064 | STONY CREEK | WASHINGTON ROAD | 87 | 00081 |
| 9200065 | SUGAR CREEK | WASHINGTON ROAD | 90 | 00082 |

Table 1: Bridge Sufficiency Ratings

| County | Whitley | | | |
|---------------|----------------------|--------------------|--------------------|-----------------|
| County Number | 92 | | | |
| NBI # | Features Intersected | Facility Carried | Sufficiency Rating | County Bridge # |
| 9200066 | EEL RIVER | WOLF ROAD | 88.5 | 00083 |
| 9200067 | MOWERY DRAIN | CR 200 WEST | 71.3 | 00084 |
| 9200068 | SUGAR CREEK | CR 200 WEST | 97 | 00085 |
| 9200069 | EEL RIVER | CR 275W | 59.2 | 00086 |
| 9200070 | GOBLE DITCH | CR 275 WEST | 97 | 00087 |
| 9200071 | SCHAFFER DRAIN | BUCKLES ROAD | 96.9 | 00088 |
| 9200072 | EEL River | CR 350W | 96 | 00089 |
| 9200073 | GOBLE DITCH | CR 350W | 75 | 00090 |
| 9200074 | SPRING CREEK | CR 400 WEST | 97 | 00091 |
| 9200075 | VANCE-SMITH DITCH | OLD TRAIL ROAD | 90 | 00092 |
| 9200076 | GOBLE DITCH | CR 475 WEST | 97 | 00093 |
| 9200078 | EEL RIVER | CR 500W | 94.6 | 00095 |
| 9200079 | EEL RIVER | POOK RD | 64.8 | 00097 |
| 9200080 | SPRING CREEK | CR 650 WEST | 96 | 00098 |
| 9200081 | ULREY DITCH | CR 300 SOUTH | 98 | 00099 |
| 9200082 | ELDER DITCH | ELDER ROAD | 98 | 00100 |
| 9200106 | HURRICANE CREEK | CR 850 WEST | 96 | 00101 |
| 9200083 | EEL RIVER | CR 900W | 73.4 | 00102 |
| 9200084 | HURRICANE CREEK | CR 950 WEST | 89 | 00103 |
| 9200085 | MISHLER DITCH | CR 950 WEST | 78 | 00104 |
| 9200105 | KEISER DITCH | SCHUMAN RD | 85 | 00105 |
| 9200097 | KEISER DITCH | CR 200N | 96 | 00106 |
| 9200098 | KEISER DITCH | LINCOLN WAY RD | 97.9 | 00107 |
| 9200099 | CSX RR | CR 500E | 80.4 | 00108 |
| 9200115 | ROUND LAKE CHANNEL | FISH HATCHERY ROAC | 84.5 | 00109 |
| 9200102 | CSX RR | KING ST | 72.4 | 00111 |
| 9200104 | TIPPECANOE RIVER | COUNTY LINE ROAD | 64.7 | 00114 |
| 9200107 | GANGWER DITCH | CR 700E | 90.9 | 00120 |
| 9200108 | MOWERY DRAIN | BASE LINE ROAD | 90 | 00121 |

89 Total Bridges in County

Table 2: Deficient and Obsolete Bridges**County Adams****County Number 1**

| NBI # | Features Crossed | Facility Carried | Suff Rating | Deficient? | Obsolete? |
|--------------|-------------------------|-------------------------|--------------------|-------------------|------------------|
| 0100033 | HOLTHOUSE Ditch | WINCHESTER Rd | 69.7 | N | Y |
| 0100059 | YELLOW Creek | CR 125N | 58.5 | Y | N |
| 0100072 | YELLOW Creek | VANBUREN St | 61.5 | Y | N |
| 0100074 | Blue Creek | CR 100S | 58.7 | Y | N |
| 0100082 | Blue Creek | CR 200S | 62.3 | N | Y |
| 0100093 | HABEGGER Ditch | CR 150E | 69.9 | Y | N |
| 0100102 | Berger Ditch | CR 525E | 58.5 | Y | N |
| 0100149 | PJ BRYAN Ditch | SALEM Rd | 69.4 | N | Y |

8 Total Bridges in County

Table 2: Deficient and Obsolete Bridges**County Allen****County Number 2**

| NBI # | Features Crossed | Facility Carried | Suff Rating | Deficient? | Obsolete? |
|--------------|---------------------------|-------------------------|--------------------|-------------------|------------------|
| 0200022 | ST. JOSEPH RIVER | VAN ZILE ROAD | 42.4 | N | Y |
| 0200031 | BRANCH OF WILLOW CREEK | LIMA ROAD | 69.2 | N | Y |
| 0200032 | WILLOW CREEK | KELL ROAD | 70 | Y | N |
| 0200037 | GROVER DITCH | WOODBURN ROAD | 34.6 | Y | N |
| 0200038 | WILLOW CREEK | OLD LIMA ROAD | 7 | Y | N |
| 0200040 | MARTIN JOHNSON DITCH | CARROLL ROAD | 41.8 | Y | N |
| 0200041 | EEL RIVER | CARROLL RD | 53.5 | Y | N |
| 0200059 | JOHNSON DITCH | FISHER ROAD | 60.7 | Y | N |
| 0200066 | SPY RUN CREEK | COOK RD | 77.2 | N | Y |
| 0200069 | FLAUGH DITCH | BASS RD | 61.3 | N | Y |
| 0200071 | SPY RUN CREEK | WASHINGTON CENTER | 38.5 | Y | N |
| 0200077 | GRAHAM MCCULLOCH DRAIN | SOUTH BEND DR | 58.9 | N | Y |
| 0200079 | BULLERMAN DITCH | TRIER RD | 77.6 | N | Y |
| 0200087 | BOTTERN DITCH | MILAN CENTER ROAD | 71 | Y | N |
| 0200088 | SIX MILE CREEK | PARENT ROAD | 66.7 | Y | N |
| 0200104 | EDGERTON-CARSON DITCH | GAR CREEK ROAD | 47.8 | Y | N |
| 0200107 | EDGERTON-CARSON DITCH | SLUSHER ROAD | 57 | Y | N |
| 0200655 | GUSTIN DITCH (MARSH DITCH | OLD US 24 | 74.0 | N | Y |
| 0200317 | FLATROCK CREEK OVERFLOW | LINCOLN HIGHWAY E. | 59.8 | Y | N |
| 0200136 | TRIER DITCH | ADAMS CENTER RD | 62.5 | N | Y |
| 0200138 | TRIER DITCH | ROSE AVE | 80.3 | N | Y |
| 0200142 | BENDER DITCH | HARTZELL ROAD | 60.2 | Y | N |
| 0200143 | MCHENRY DITCH | WEBSTER ROAD | 68 | Y | N |
| 0200178 | EIGHT MILE CREEK | HAMILTON ROAD | 31.3 | N | Y |
| 0200185 | HAMM INTERCEPTOR DRAIN | RIVER ROAD | 56.2 | Y | N |
| 0200187 | DETTMER DITCH | HAMILTON ROAD | 78.9 | N | Y |
| 0200198 | SNYDER DITCH | MULDOON ROAD | 66.9 | Y | N |
| 0200201 | ST. MARYS RIVER | PEDESTRIAN TRAIL | 23.9 | Y | N |
| 0200329 | JUNK DITCH | FILLMORE ST | 82 | N | Y |

Table 2: Deficient and Obsolete Bridges**County Allen****County Number 2**

| NBI # | Features Crossed | Facility Carried | Suff Rating | Deficient? | Obsolete? |
|--------------|---------------------------|-------------------------|--------------------|-------------------|------------------|
| 0200203 | HOUK DITCH | MINNICH ROAD | 63.8 | N | Y |
| 0200212 | MARSH DITCH | BULL RAPIDS ROAD | 62.6 | Y | N |
| 0200221 | FLATROCK CREEK | MONROEVILLE ROAD | 62.2 | Y | N |
| 0200223 | ELLISON DITCH | TERNET ROAD | 49.1 | Y | N |
| 0200226 | FLATROCK CREEK | HOFFMAN ROAD | 66.5 | Y | N |
| 0200235 | BOHNKE DRAIN | WYBURN ROAD | 59 | Y | N |
| 0200241 | BULLERMAN DITCH | STATE BLVD | 62.3 | Y | N |
| 0200322 | MAUMEE RIVER | ANTHONY BOULEVARD | 49 | Y | N |
| 0200246 | TRIER DITCH | PAULDING RD | 69 | N | Y |
| 0200300 | FELGER DITCH | FELGER ROAD | 78.6 | N | Y |
| 0200303 | BULLERMAN DRAIN | LAHMEYER RD | 57.6 | Y | N |
| 0200323 | GRAHAM MCCULLOCH DITCH | W JEFFERSON BLVD | 51 | Y | N |
| 0200339 | ST. MARYS RIVER & PARK DR | AIRPORT EXPRESSWAY | 87.7 | N | Y |
| 0200253 | FAIRFIELD DITCH | LOWER HUNTINGTON R | 69 | N | Y |
| 0200254 | FAIRFIELD DITCH | BELLE VISTA DR | 49.9 | Y | N |
| 0200255 | ST. MARYS RIVER | HALE AVE | 77.6 | N | Y |
| 0200257 | ST. MARYS RIVER | HARRISON ST | 79.5 | N | Y |
| 0200258 | SPY RUN CREEK | PROGRESS BLVD | 64 | N | Y |
| 0200260 | CONRAIL R/R | SPRING STREET | 50.4 | N | Y |
| 0200263 | BULLERMAN DITCH | MAYSVILLE ROAD | 48.1 | Y | N |
| 0200264 | MAUMEE RIVER | COLUMBIA ST | 75.3 | N | Y |
| 0200331 | SPY RUN CREEK | FRANKE PARK DR | 78 | N | Y |
| 0200266 | DELTA LAKE | COLUMBIA ST | 65.2 | Y | N |
| 0200267 | MAUMEE RIVER | TECUMSEH ST | 49.1 | Y | N |
| 0200268 | ST. JOSEPH RIVER | PARNELL AVE | 77.1 | N | Y |
| 0200269 | ST. JOSEPH RIVER | TENNESSEE AVE | 65.6 | N | Y |
| 0200270 | SPY RUN CREEK | ELIZABETH ST | 77.1 | N | Y |
| 0200273 | SPY RUN CREEK | STATE BLVD | 48 | Y | N |
| 0200274 | ST. JOSEPH RIVER | STATE BLVD | 64.7 | N | Y |

Table 2: Deficient and Obsolete Bridges

County Allen

County Number 2

| NBI # | Features Crossed | Facility Carried | Suff Rating | Deficient? | Obsolete? |
|--------------|-------------------------|-------------------------|--------------------|-------------------|------------------|
| 0200275 | SPY RUN CREEK | GROVE ST | 57.4 | Y | N |
| 0200277 | HIGHLAND DRAIN 4 | TILLMAN RD | 49.6 | Y | N |
| 0200278 | TRIER DITCH | MAIN ST | 38.2 | Y | N |
| 0200641 | MORGAN H.O. WHITE DRAIN | STATE LINE ROAD | 72.4 | N | Y |

62 Total Bridges in County

Table 2: Deficient and Obsolete Bridges**County Bartholomew****County Number 3**

| NBI # | Features Crossed | Facility Carried | Suff Rating | Deficient? | Obsolete? |
|--------------|-------------------------|-------------------------|--------------------|-------------------|------------------|
| 0300233 | BEAR CREEK | CR 500S | 44.3 | N | Y |
| 0300016 | LITTLE SAND CREEK | CR 730E | 36.7 | Y | N |
| 0300024 | CLIFTY CREEK | CR 850E | 39.4 | Y | N |
| 0300033 | BRUSH CREEK | CR 100S | 47.5 | N | Y |
| 0300037 | FALL Fork CLIFTY Creek | CR 300N | 44 | N | Y |
| 0300041 | BRANCH OF DUCK CREEK | CR 425N | 42.7 | Y | N |
| 0300043 | CLIFTY CREEK | CR 1150E | 28.4 | Y | N |
| 0300046 | DUCK CREEK | CR 850N | 40 | Y | N |
| 0300052 | HAW CREEK | CR 900N | 56.4 | N | Y |
| 0300053 | LITTLE HAW CREEK | CR 945N | 28.6 | Y | N |
| 0300055 | DUCK CREEK | CR 1000E | 75.5 | N | Y |
| 0300064 | LITTLE HAW CREEK | CR 750N | 67 | N | Y |
| 0300068 | FLATROCK RIVER | CR 900N | 58.4 | N | Y |
| 0300238 | BRANCH OF TOUGH CREEK | CR 700N | 48.5 | N | Y |
| 0300234 | TOUGH CREEK | CR 600N | 13.6 | Y | N |
| 0300095 | HAW CREEK | 10TH ST (WEST) | 79.7 | N | Y |
| 0300119 | SAND BRANCH | CR 850S | 22.9 | Y | N |
| 0300235 | EAST FORK WHITE CREEK | CR 1100S | 42.2 | Y | N |
| 0300236 | BRANCH THOMPSON SLOUGH | CR 1100S | 47.1 | Y | N |
| 0300123 | FLATROCK RIVER | CR 400N | 68.5 | N | Y |
| 0300126 | BRANCH DRIFTWOOD RIVER | CR 400W | 93 | N | Y |
| 0300132 | BIG SLOUGH | CR 650N | 55.5 | N | Y |
| 0300133 | DRIFTWOOD RIVER | TANNEHILL RD | 43.8 | Y | N |
| 0300138 | BRANCH OF WOLF CREEK | CR 600W | 46.2 | Y | N |
| 0300142 | DRIFTWOOD RIVER | WEST LOWELL RD | 71.5 | N | Y |
| 0300153 | DENIOS CREEK | CR 150W | 63.4 | N | Y |
| 0300160 | BR OF E FORK WHITE CR | CR 400W | 45 | Y | N |
| 0300161 | EAST FORK WHITE CREEK | CR 400W | 55.4 | N | Y |
| 0300180 | BRANCH OF WHITE CREEK | CR 725W | 45.8 | Y | N |

Table 2: Deficient and Obsolete Bridges**County** **Bartholomew****County Number 3**

| NBI # | Features Crossed | Facility Carried | Suff Rating | Deficient? | Obsolete? |
|--------------|-------------------------|-------------------------|--------------------|-------------------|------------------|
| 0300220 | DENIOS CREEK | CR 400W | 34 | Y | N |
| 0300191 | EAST FORK WHITE CREEK | CR 800S | 70.9 | N | Y |
| 0300192 | WHITE CREEK | CR 930S | 71.9 | Y | N |
| 0300204 | HAW CREEK | ROCKY FORD RD | 78.6 | N | Y |
| 0300206 | HAW CREEK | 8TH ST (EAST) | 79.7 | N | Y |
| 0300207 | HAW CREEK | 7TH ST | 77.2 | N | Y |
| 0300208 | HAW CREEK | 17TH ST | 76.2 | N | Y |
| 0300237 | LITTLE HAW CREEK | CR 900E | 35 | Y | N |
| 0300229 | BRANCH DRIFTWOOD RIVER | PARK RD | 68.8 | N | Y |
| 0300310 | HAW CREEK | 18TH ST | 75.1 | N | Y |

39 Total Bridges in County

Table 2: Deficient and Obsolete Bridges

County **Blackford**

County Number 5

| NBI # | Features Crossed | Facility Carried | Suff Rating | Deficient? | Obsolete? |
|--------------|-------------------------|-------------------------|--------------------|-------------------|------------------|
| 0500059 | Branch of Slocum Ditch | CR 400N | 92 | N | Y |
| 0500060 | PRAIRIE Creek | CR 50W | 16.7 | Y | N |
| 0500074 | Little Lick Creek | Willman Rd | 80 | N | Y |

3 Total Bridges in County

Table 2: Deficient and Obsolete Bridges**County Boone****County Number 6**

| NBI # | Features Crossed | Facility Carried | Suff Rating | Deficient? | Obsolete? |
|--------------|-------------------------|-------------------------|--------------------|-------------------|------------------|
| 0600001 | PRAIRIE CREEK | WIND HAVEN LANE | 57.2 | Y | N |
| 0600007 | BRUSH CREEK | CR 550 WEST | 40.1 | Y | N |
| 0600203 | GOLDSBERRY CREEK | CR 950 WEST | 30.2 | Y | N |
| 0600013 | WHITE CREEK | CR 1175 WEST | 55.2 | Y | N |
| 0600019 | SPRING CREEK | CR 550W | 78.9 | N | Y |
| 0600022 | SUGAR CREEK | CR 350 WEST | 41.1 | Y | N |
| 0600028 | SUGAR CREEK | CR 200 EAST | 25.6 | Y | N |
| 0600043 | FINLEY CREEK | CR 1100 EAST | 71 | Y | N |
| 0600044 | BIG EAGLE CREEK | CR 1000 EAST | 69 | Y | N |
| 0600052 | MOUNTS RUN | CR 600 EAST | 58.5 | Y | N |
| 0600068 | DEER CREEK | HAZELRIGG ROAD | 51.7 | Y | N |
| 0600078 | WOLF CREEK | CR 600W | 62.5 | Y | N |
| 0600085 | WILEY CREEK | CR 350N | 57 | Y | N |
| 0600091 | WOLF CREEK | CR 550 NORTH | 66.7 | Y | N |
| 0600094 | WALNUT FORK OF SUGAR CR | CR 875W | 37.9 | Y | N |
| 0600101 | BIG RACCOON CREEK | CR 600 WEST | 37.3 | Y | N |
| 0600106 | SMITH DITCH | CR 25 WEST | 58.3 | N | Y |
| 0600107 | SMITH DITCH | CR 400 SOUTH | 47.1 | Y | N |
| 0600108 | WILEY THOMPSON DITCH | CR 700 SOUTH | 74.7 | N | Y |
| 0600109 | GRASSY BRANCH | CR 600 SOUTH | 49.5 | Y | N |
| 0600110 | BETT DITCH | CR 500 SOUTH | 68.7 | N | Y |
| 0600113 | CUNNINGHAM DITCH | MDL. JAMESTOWN RD | 43.1 | Y | N |
| 0600117 | SMITH DITCH | CR 350 SOUTH | 55.3 | N | Y |
| 0600119 | PRAIRIE CREEK | CR 100 SOUTH | 58.7 | Y | N |
| 0600122 | FISHBACK CREEK | CR 650 EAST | 83.9 | N | Y |
| 0600129 | JACKSON RUN | CR 300 SOUTH | 38.1 | Y | N |
| 0600132 | LENNOX DITCH | CR 200 SOUTH | 45.5 | Y | N |
| 0600137 | MOUNTS RUN | CR 950 EAST | 61.7 | Y | N |
| 0600147 | EAGLE CREEK | ZIONSVILLE ROAD | 79.6 | N | Y |

Table 2: Deficient and Obsolete Bridges**County Boone****County Number 6**

| NBI # | Features Crossed | Facility Carried | Suff Rating | Deficient? | Obsolete? |
|--------------|-------------------------|-------------------------|--------------------|-------------------|------------------|
| 0600148 | EAGLE CREEK | FORD ROAD | 33.8 | Y | N |
| 0600156 | GOLDSBERRY CREEK | RAY ROAD | 18.6 | Y | N |
| 0600161 | ROSS DITCH | CR 750 SOUTH | 61.5 | Y | N |
| 0600166 | BRANCH OF WALNUT FORK | CR 200 SOUTH | 60.5 | Y | N |
| 0600177 | PRAIRIE CREEK | E FORDICE STREET | 39.6 | Y | N |
| 0600178 | PRAIRIE CREEK | PARK STREET | 47.2 | Y | N |
| 0600179 | PRAIRIE CREEK | WILLIAMS STREET | 65.9 | Y | N |
| 0600180 | PRAIRIE CREEK | GRANT STREET | 44 | Y | N |
| 0600182 | PRAIRIE CREEK | MAIN STREET | 41.4 | Y | N |

38 Total Bridges in County

Table 2: Deficient and Obsolete Bridges**County Brown****County Number 7**

| NBI # | Features Crossed | Facility Carried | Suff Rating | Deficient? | Obsolete? |
|--------------|---------------------------|-------------------------|--------------------|-------------------|------------------|
| 0700001 | LICK Creek | LICK CREEK Rd | 46.7 | Y | N |
| 0700097 | BEAR CREEK | SLIPPERY ELM SHOOT | 47.8 | N | Y |
| 0700005 | LICK CREEK | RICHARDS Rd | 64.9 | N | Y |
| 0700006 | BEAR CREEK | RICHARDS Rd | 40.9 | Y | N |
| 0700012 | BEAN BLOSSOM CREEK | BEAN BLOSSOM Rd | 11.1 | Y | N |
| 0700014 | E FK BEAN BLOSSOM CREEK | BEAR WALLOW HILL | 46 | Y | N |
| 0700021 | MIDDLE FORK SALT CREEK | POPLAR GROVE Rd | 31 | Y | N |
| 0700022 | MIDDLE FORK SALT CREEK | ORCHARD Rd | 48.6 | Y | N |
| 0700023 | JACKSON CREEK | JACKSON CREEK Rd | 43 | N | Y |
| 0700024 | OWL CREEK | OAK GROVE Rd | 71.6 | N | Y |
| 0700025 | NORTH FORK OF SALT CREEK | GREEN VALLEY Rd | 18.5 | Y | N |
| 0700027 | NORTH FORK OF SALT CREEK | YELLOWWOOD Rd | 47.1 | N | Y |
| 0700028 | NORTH FORK OF SALT CREEK | BOND CEMETERY Rd | 17 | Y | N |
| 0700030 | SMOKY HOLLOW | TC STEELE Rd | 39.8 | Y | N |
| 0700032 | MIDDLE FORK SALT CREEK | ELKINSVILLE Rd | 45.4 | N | Y |
| 0700035 | LITTLE BLUE CREEK | Blue Creek Rd | 48.7 | Y | N |
| 0700036 | BEAN BLOSSOM CREEK | COVERED BRIDGE Rd | 25.3 | N | Y |
| 0700039 | GREASY CREEK | Old SR 46 | 59.9 | N | Y |
| 0700042 | BRANCH BEAN BLOSSOM CREEK | N SHORE DR | 48.9 | Y | N |
| 0700044 | GNAWBONE CREEK | MT LIBERTY Rd | 49.4 | N | Y |
| 0700045 | MT LIBERTY CREEK | RINNIE SEITZ Rd | 80 | N | Y |
| 0700047 | BR OF EAST FK SALT CREEK | HOOVER Rd | 62 | N | Y |
| 0700049 | NORTH FORK OF SALT CREEK | SPRUNICA Rd | 76 | N | Y |
| 0700052 | LOWER SCHOONER CREEK | CROOKED CREEK Rd | 30.1 | Y | N |
| 0700057 | HAMILTON CREEK | MT NEBO Rd | 62.8 | Y | N |
| 0700061 | INDIAN CREEK | BEAR CREEK Rd | 69.7 | N | Y |
| 0700063 | OWL CREEK | COUNTRY CLUB Rd | 48.9 | Y | N |
| 0700064 | E BRANCH SWEETWATER CREEK | MT MORIAH Rd | 37 | Y | N |
| 0700075 | MIDDLE FORK SALT CREEK | KIRKS FORD Rd | 28.3 | Y | N |

Table 2: Deficient and Obsolete Bridges

County Brown

County Number 7

| NBI # | Features Crossed | Facility Carried | Suff Rating | Deficient? | Obsolete? |
|--------------|--------------------------|-------------------------|--------------------|-------------------|------------------|
| 0700077 | NORTH FORK OF SALT CREEK | GOLDPOINT Rd | 46.3 | N | Y |
| 0700078 | BEAN BLOSSOM CREEK | BELL Rd | 75.4 | N | Y |
| 0700079 | NORTH FORK OF SALT CREEK | WEBBER HILL Rd | 92 | N | Y |
| 0700094 | MT LIBERTY CREEK | DOTY Rd | 34.5 | Y | N |
| 0700102 | BEAR CREEK | BEAR CREEK ROAD | 65.6 | N | Y |

34 Total Bridges in County

Table 2: Deficient and Obsolete Bridges**County Carroll****County Number 8**

| NBI # | Features Crossed | Facility Carried | Suff Rating | Deficient? | Obsolete? |
|--------------|-------------------------|-------------------------|--------------------|-------------------|------------------|
| 0800001 | Old ERIE Canal | WASHINGTON St | 67.7 | N | Y |
| 0800005 | SUGAR Creek | CR 250S | 87.4 | N | Y |
| 0800019 | Middle Fork WILDCAT Cr | CR 100W | 62 | Y | N |
| 0800026 | Middle Fork WILDCAT Cr | CR 700S | 96 | N | Y |
| 0800028 | BACHELOR Run | CR 300E | 41.3 | Y | N |
| 0800030 | WILDCAT Creek | CR 50E | 17.9 | N | Y |
| 0800032 | BACHELOR Run | CR 50E | 77.9 | N | Y |
| 0800033 | BACHELOR Run | CR 25E | 75.8 | N | Y |
| 0800040 | RIDENOUR Ditch | CR 500E | 70 | Y | N |
| 0800056 | PAINT Creek | CR 225E | 78 | N | Y |
| 0800065 | BACHELOR Run | CR 100N | 77.9 | N | Y |
| 0800087 | RATTLESNAKE Creek | TOWPATH Rd | 65.7 | N | Y |
| 0800096 | BRIDGE Creek | CR 100N | 90.9 | N | Y |
| 0800107 | Little ROCK Creek | CR 1025N | 65.9 | N | Y |
| 0800125 | LAKE FREEMAN Canal | CR 1100N | 45.5 | Y | N |
| 0800118 | PAINT Creek | CR 300E | 49.8 | N | Y |

16 Total Bridges in County

Table 2: Deficient and Obsolete Bridges

County **Cass**

County Number 9

| NBI # | Features Crossed | Facility Carried | Suff Rating | Deficient? | Obsolete? |
|--------------|-------------------------|-------------------------|--------------------|-------------------|------------------|
| 0900014 | HANCOCK DITCH | CR 900W | 55.7 | Y | N |
| 0900018 | CROOKED CREEK | INDIAN CREEK ROAD | 52.8 | Y | N |
| 0900077 | MINNOW CREEK | CR 325E | 61.6 | Y | N |
| 0900129 | BIG ROCK CREEK | CR 550E | 34.7 | Y | N |
| 0900137 | CONRAIL RR | CR 250S | 15.7 | Y | N |

5 Total Bridges in County

Table 2: Deficient and Obsolete Bridges**County Clark****County Number 10**

| NBI # | Features Crossed | Facility Carried | Suff Rating | Deficient? | Obsolete? |
|--------------|-------------------------|-------------------------|--------------------|-------------------|------------------|
| 1000001 | LANCASSANGE Creek | UTICA PIKE | 45.2 | Y | N |
| 1000034 | FLAG Run | WESTPORT Rd | 78.8 | N | Y |
| 1000041 | Little CAMP Creek | FLINT RIDGE Rd | 80.8 | N | Y |
| 1000061 | MILLER Fork | COUNTRY LAKE Rd | 77.4 | N | Y |
| 1000070 | Branch of MUDDY Fork | WILSON SWITCH Rd | 92.9 | N | Y |
| 1000078 | FORDYCE Branch | BORDEN Rd | 76.4 | N | Y |
| 1000079 | Little INDIAN Creek | WIESEKA HILL Rd | 71.4 | N | Y |
| 1000105 | CAMP Run | NEW ALBANY St | 56.5 | Y | N |
| 1000096 | CARR-PEYTON Branch | CHARTWN/MEMPHIS Rd | 76.6 | N | Y |
| 1000141 | SILVER CREEK | SR 160 | 67.6 | Y | N |
| 1000142 | SINKING FORK | SR 160 | 59.6 | Y | N |
| 1000145 | SILVER CREEK & FR. RD. | SR 62X | 80 | Y | N |
| 1000117 | MILL Creek | WILLINGER Ln | 73.2 | Y | N |
| 1000127 | LENTIGIER Creek | UTICA PIKE | 79.3 | N | Y |
| 1000108 | SOULDERS Branch | West MAIN St | 86 | N | Y |
| 1000110 | MILL Creek | HAMBURG Pike | 49.2 | Y | N |

16 Total Bridges in County

Table 2: Deficient and Obsolete Bridges**County Clay****County Number 11**

| NBI # | Features Crossed | Facility Carried | Suff Rating | Deficient? | Obsolete? |
|--------------|--------------------------|-------------------------|--------------------|-------------------|------------------|
| 1100007 | OTTER Creek | CR 1100N | 90.5 | N | Y |
| 1100009 | Little Creek | CR 400W | 64.5 | Y | N |
| 1100012 | Peniel Run | CR 950N | 31.8 | Y | N |
| 1100014 | OTTER Creek | CR 425W | 59.7 | Y | N |
| 1100015 | N Branch of Otter Creek | Rock Run Church Rd | 78.2 | N | Y |
| 1100016 | OTTER Creek | MURPHY Rd | 64.6 | N | Y |
| 1100018 | OTTER Creek | CR 1350N | 26.1 | Y | N |
| 1100025 | Van Buren Creek | CR 300E | 75.7 | N | Y |
| 1100028 | CROYS Creek | CR 400E | 34.4 | Y | N |
| 1100032 | Van Buren Creek | CR 1200N | 67 | N | Y |
| 1100037 | CROYS Creek | CR 350E | 25.8 | Y | N |
| 1100039 | CROYS Creek | CR 1400N | 91.7 | N | Y |
| 1100041 | PRAIRIE Creek | CR 200W | 26.9 | Y | N |
| 1100046 | Little Birch Creek | CR 300W | 25.3 | Y | N |
| 1100049 | Branch of LOST Creek | CR 675W | 79.4 | N | Y |
| 1100053 | Branch of Birch Creek | CR 700N | 23.3 | Y | N |
| 1100056 | Branch of LOST Creek | Happy Holler Rd | 15 | Y | N |
| 1100058 | Sulfur Creek | CR 425E | 77.4 | N | Y |
| 1100071 | McIntyre Creek | CR 300N | 90.5 | N | Y |
| 1100072 | Branch of McIntyre Creek | CR 400E | 59.7 | N | Y |
| 1100074 | Billy Creek | CR 400E | 89.5 | N | Y |
| 1100077 | Branch of McIntyre Creek | CR 350E | 41.3 | Y | N |
| 1100079 | Billy Creek | CR 300E | 90.4 | N | Y |
| 1100083 | Illinois Creek | CR 500N | 56.3 | N | Y |
| 1100087 | BIG Slough Creek | CR 100S | 28.3 | Y | N |
| 1100088 | BRUSH Creek | CR 150S | 81 | N | Y |
| 1100094 | CROOKED Creek | CR 200N | 20.7 | Y | N |
| 1100097 | Branch of HONEY Creek | Lwr Bloomington Rd | 74.7 | N | Y |
| 1100100 | BIG Slough Creek | CR 650W | 23.5 | Y | N |

Table 2: Deficient and Obsolete Bridges**County Clay****County Number 11**

| NBI # | Features Crossed | Facility Carried | Suff Rating | Deficient? | Obsolete? |
|--------------|--------------------------|-------------------------|--------------------|-------------------|------------------|
| 1100101 | Branch of Birch Creek | CR 250W | 54.3 | N | Y |
| 1100105 | BIRCH Creek | CR 200S | 23.9 | Y | N |
| 1100106 | Branch of Birch Creek | CR 200S | 24.3 | Y | N |
| 1100108 | BIG Slough Creek | CR 300S | 90.5 | N | Y |
| 1100110 | Branch of Big Slough Cr | CR 600W | 66 | N | Y |
| 1100112 | Conneley Ditch | CR 200E | 78 | N | Y |
| 1100122 | Branch of Birch Creek | CR 200N | 61.9 | N | Y |
| 1100128 | McIntyre Creek | Sonnefield Rd | 87.5 | N | Y |
| 1100134 | SIX MILE Creek | CR 700E | 78 | N | Y |
| 1100256 | SIX MILE Creek | CR 825E | 90.5 | N | Y |
| 1100136 | JORDAN Creek | CR 800E | 76.9 | N | Y |
| 1100137 | Muddy Branch | CR 800E | 30.5 | Y | N |
| 1100257 | JORDAN Creek | CR 875E | 90.7 | N | Y |
| 1100140 | Branch of Jordan Creek | CR 50N | 66.9 | N | Y |
| 1100143 | SPLUNGE Creek | CR 600W | 20.8 | Y | N |
| 1100144 | Branch of SPLUNGE Creek | CR 600W | 55.8 | N | Y |
| 1100145 | Branch of Big Slough Cr | CR 600W | 53.9 | N | Y |
| 1100148 | Branch of Big Slough Cr | CR 600S | 75.9 | N | Y |
| 1100151 | Branch of Birch Creek | CR 200W | 92 | N | Y |
| 1100155 | Clear Branch | CR 450S | 78 | N | Y |
| 1100161 | Branch of Conneley Ditch | CR 100W | 20.8 | Y | N |
| 1100162 | Branch of Conneley Ditch | CR 750S | 90.5 | N | Y |
| 1100163 | Conneley Ditch | CR 750S | 78 | N | Y |
| 1100164 | Lafferty Ditch | CR 750S | 52.3 | N | Y |
| 1100165 | Watkins Creek | CR 500W | 84.4 | N | Y |
| 1100166 | Branch of Lafferty Ditch | CR 300W | 62 | N | Y |
| 1100171 | Conneley Ditch | CR 700S | 89.2 | N | Y |
| 1100172 | Lafferty Ditch | CR 700S | 84.1 | N | Y |
| 1100174 | Conneley Ditch | CR 900S | 83.4 | N | Y |

Table 2: Deficient and Obsolete Bridges**County Clay****County Number 11**

| NBI # | Features Crossed | Facility Carried | Suff Rating | Deficient? | Obsolete? |
|--------------|--------------------------|-------------------------|--------------------|-------------------|------------------|
| 1100175 | EEL River | TOWPATH Rd | 16.6 | Y | N |
| 1100176 | Branch of Conneley Ditch | FIRST St | 29.3 | Y | N |
| 1100178 | Conneley Ditch | CR 75W | 90.5 | N | Y |
| 1100179 | Conneley Ditch | CR 50E | 90.5 | N | Y |
| 1100185 | Branch of White Oak Cr | CR 900S | 44.3 | Y | N |
| 1100187 | Conneley Ditch | CR 200W | 39.5 | Y | N |
| 1100188 | Conneley Ditch | CR 1100S | 87.2 | N | Y |
| 1100189 | Conneley Ditch | CR 1200S | 87.9 | N | Y |
| 1100190 | Conneley Ditch | CR 1000S | 84.5 | N | Y |
| 1100194 | Lafferty Ditch | CR 1000S | 89.2 | N | Y |
| 1100195 | Wabash & Erie Canal | CR 1300S | 90.5 | N | Y |
| 1100198 | Wabash & Erie Canal | CR 1150S | 34.7 | Y | N |
| 1100204 | Wabash & Erie Canal | Canal Rd | 34.1 | Y | N |
| 1100206 | Br Wabash & Erie Canal | CR 500W | 27.1 | Y | N |
| 1100207 | Br Wabash & Erie Canal | CR 1450S | 27.5 | Y | N |
| 1100208 | Br Wabash & Erie Canal | CR 400W | 38 | N | Y |
| 1100209 | Br Wabash & Erie Canal | CR 400W | 50 | N | Y |
| 1100210 | Br Wabash & Erie Canal | CR 1350S | 19.9 | Y | N |
| 1100211 | Br Wabash & Erie Canal | CR 1350S | 30.4 | Y | N |
| 1100223 | POND Creek | CR 200E | 57.3 | N | Y |
| 1100225 | White Oak Creek | CR 1375S | 85.5 | N | Y |
| 1100226 | White Oak Creek | CR 1200S | 78 | N | Y |
| 1100228 | Wabash & Erie Canal | CR 1400S | 68.7 | N | Y |
| 1100229 | Wabash & Erie Canal | CR 100E | 25.3 | Y | N |
| 1100233 | Wabash & Erie Canal | CR 1350S | 74 | N | Y |
| 1100237 | CONRAIL RR | CR 200W | 29.7 | Y | N |
| 1100239 | Lafferty Ditch | CR 300W | 40.3 | Y | N |
| 1100242 | Branch of Conneley Ditch | Lankford St | 30.4 | Y | N |
| 1100246 | Branch of Turkey Creek | CR 200E | 76.9 | N | Y |

Table 2: Deficient and Obsolete Bridges

County **Clay**

County Number 11

| NBI # | Features Crossed | Facility Carried | Suff Rating | Deficient? | Obsolete? |
|--------------|-------------------------|-------------------------|--------------------|-------------------|------------------|
| 1100250 | Trib to McIntyre Creek | CR 400E | 89.2 | N | Y |

88 Total Bridges in County

Table 2: Deficient and Obsolete Bridges**County Clinton****County Number 12**

| NBI # | Features Crossed | Facility Carried | Suff Rating | Deficient? | Obsolete? |
|--------------|--------------------------|-------------------------|--------------------|-------------------|------------------|
| 1200023 | CAMPBELLS Run | CR 700N | 77.9 | N | Y |
| 1200024 | CRIBE Run | CR 700N | 47.7 | Y | N |
| 1200029 | CRIBE Run | CR 750N | 61.7 | Y | N |
| 1200034 | South Fork WILDCAT Creek | CR 400W | 63.4 | Y | N |
| 1200035 | HOG Run | CR 800W | 45.1 | Y | N |
| 1200037 | HOG Run | CR 900W | 43.3 | Y | N |
| 1200039 | South Fork WILDCAT Creek | CR 575W | 48 | Y | N |
| 1200042 | South Fork WILDCAT Creek | CR 950W | 49.1 | Y | N |
| 1200056 | SPRING Creek | CR 600W | 93 | N | Y |
| 1200057 | South Fork WILDCAT Creek | CR 600W | 48.2 | Y | N |
| 1200059 | KILMORE Creek | CR 250W | 48.5 | Y | N |
| 1200062 | South Fork WILDCAT Creek | CR 310N | 87.5 | N | Y |
| 1200077 | SWAMP Creek | CR 400N | 36.9 | Y | N |
| 1200078 | South Fork WILDCAT Creek | CR 650E | 40 | Y | N |
| 1200081 | South Fork WILDCAT Creek | CR 710E | 50.2 | Y | N |
| 1200084 | South Fork WILDCAT Creek | CR 200N | 44.6 | Y | N |
| 1200089 | KILMORE Creek | CR 1250E | 59.9 | Y | N |
| 1200091 | KILMORE Creek | CR 1150E | 38.8 | Y | N |
| 1200094 | South Fork WILDCAT Creek | CR 900E | 53.8 | N | Y |
| 1200095 | South Fork WILDCAT Creek | CR 830E | 46.1 | Y | N |
| 1200111 | SUGAR Creek | CR 300S | 74.9 | N | Y |
| 1200127 | BRUSH Creek | CR 200W | 38.2 | Y | N |
| 1200130 | Little POTATO Creek | CR 300S | 65.9 | N | Y |
| 1200143 | WITHE Creek | CR 875W | 72.2 | N | Y |
| 1200144 | WITHE Creek | CR 750S | 53.5 | Y | N |
| 1200154 | WITHE Creek | CR 700S | 66 | Y | N |
| 1200003 | PRAIRIE Creek | GREEN St | 53.8 | Y | N |
| 1200005 | PRAIRIE Creek | E MORRISON St | 46.9 | Y | N |
| 1200006 | PRAIRIE Creek | E WASHINGTON St | 67.9 | Y | N |

Table 2: Deficient and Obsolete Bridges

County **Clinton**

County Number **12**

| NBI # | Features Crossed | Facility Carried | Suff Rating | Deficient? | Obsolete? |
|--------------|-------------------------|-------------------------|--------------------|-------------------|------------------|
| 1200008 | PRAIRIE Creek | SOUTH St | 59.9 | Y | N |
| 1200001 | PRAIRIE Creek | CLAY St | 70 | Y | N |

31 Total Bridges in County

Table 2: Deficient and Obsolete Bridges**County Crawford****County Number 13**

| NBI # | Features Crossed | Facility Carried | Suff Rating | Deficient? | Obsolete? |
|--------------|-------------------------|-------------------------|--------------------|-------------------|------------------|
| 1300004 | BLUE RIVER | CR 590 NORTH | 53 | N | Y |
| 1300006 | BIRD HOLLOW CREEK | DOG CREEK ROAD | 38.1 | N | Y |
| 1300009 | WHISKEY RUN | BACON HOLLOW ROAD | 67.4 | N | Y |
| 1300011 | WHISKEY RUN | BACON HOLLOW ROAD | 51.8 | N | Y |
| 1300013 | CAMP FORK CREEK | JONES ROAD | 45.7 | Y | N |
| 1300016 | BOGARD CREEK | MOUNT STERLING ROAD | 37.9 | N | Y |
| 1300017 | SLICK RUN | WHISKEY RUN RANCH | 36.3 | Y | N |
| 1300086 | BRANCH OF SLICK RUN | WHISKEY RUN RANCH | 39.3 | Y | N |
| 1300018 | SLICK RUN | MILLTOWN ROAD | 57 | N | Y |
| 1300019 | CIDER FORK | HARDINSBURG ROAD | 33.7 | Y | N |
| 1300021 | SYCAMORE CREEK | SYCAMORE ROAD | 48.4 | Y | N |
| 1300022 | SLICK RUN | PILOT KNOB ROAD | 18.8 | Y | N |
| 1300023 | OTTER CREEK | MIFFLIN WEST FORK | 19.7 | Y | N |
| 1300026 | LITTLE BLUE RIVER | OTTER CREEK ROAD | 75.5 | N | Y |
| 1300027 | REASOR BRANCH | MIFFLIN WEST FORK | 49.5 | N | Y |
| 1300028 | STINKING FORK | BAKER ROAD | 35.2 | Y | N |
| 1300029 | BOGARD CREEK | MAGNOLIA ROAD | 77.3 | N | Y |
| 1300030 | DRY RUN | DRY RUN ROAD | 24 | Y | N |
| 1300032 | BLUE RIVER | CR 650 SOUTH | 15 | Y | N |
| 1300033 | MILL CREEK | ALTON ROAD | 28.9 | N | Y |
| 1300071 | LITTLE BLUE RIVER | BEECHWOOD ROAD | 20.6 | Y | N |
| 1300040 | LITTLE BLUE RIVER | OLD SR 37 | 32 | Y | N |
| 1300039 | DRY RUN | WYANDOTTE AVE | 37.2 | N | Y |
| 1300072 | WHISKEY RUN | HOG TOWN ROAD | 14.9 | Y | N |
| 1300041 | OTTER CREEK | HATFIELD ROAD | 28.6 | Y | N |
| 1300076 | SOUTHERN RAILROAD | OVERHEAD BRIDGE RD | 27.9 | Y | N |
| 1300043 | BRANCH OF OTTER CREEK | OTTER CREEK RD | 18.2 | Y | N |
| 1300045 | JABY CREEK | MAGNOLIA ROAD | 28.1 | Y | N |
| 1300047 | DRY RUN | SHAFFER RIDGE ROAD | 49.9 | Y | N |

Table 2: Deficient and Obsolete Bridges

County Crawford

County Number 13

| NBI # | Features Crossed | Facility Carried | Suff Rating | Deficient? | Obsolete? |
|--------------|-------------------------|-------------------------|--------------------|-------------------|------------------|
| 1300073 | TEXAS CREEK | DRY RUN ROAD | 78.2 | N | Y |
| 1300051 | RICEVILLE CREEK | HARDSCRABELL RD | 44.6 | N | Y |
| 1300054 | HIGHFILL CREEK | ALSTOTT ROAD | 35.6 | Y | N |
| 1300056 | DOG CREEK | HOOSIER ENERGY RD | 42.7 | N | Y |
| 1300057 | OTTER CREEK | OLD FELKER ROAD | 84.7 | N | Y |
| 1300059 | ANDERSON RIVER | MITCHELL CREEK RD | 14.9 | Y | N |
| 1300060 | MITCHELL CREEK | SPEEDY ROAD | 73.7 | N | Y |
| 1300063 | MITCHELL CREEK | KEMP ROAD | 49.2 | Y | N |
| 1300064 | BRANDYWINE FORK | UNION STREET | 50.1 | N | Y |
| 1300079 | BRANDYWINE FORK | JEFFERSON STREET | 69.3 | N | Y |
| 1300081 | BRANDYWINE FORK | WASHINGTON ST | 42.9 | Y | N |
| 1300083 | BRANCH OF BOGARD CREEK | BOGARD HOLLOW ROAD | 79.5 | N | Y |
| 1300069 | SOUTHERN RAILROAD | MAIN STREET | 47.5 | Y | N |
| 1300070 | CAMP FORK CREEK | BEASLEY ROAD | 15.2 | Y | N |
| 1300087 | OTTER CREEK | NASH LANE | 5.7 | Y | N |
| 1300088 | REASOR BRANCH | ZELLER RD | 33.7 | Y | N |
| 1300089 | BRUSHY CREEK | MOUNT STERLING RD | 18 | Y | N |
| 1300090 | STINKING FORK | WEST FORK ROAD | 38.1 | Y | N |

47 Total Bridges in County

Table 2: Deficient and Obsolete Bridges**County Daviess****County Number 14**

| NBI # | Features Crossed | Facility Carried | Suff Rating | Deficient? | Obsolete? |
|--------------|-----------------------------|-------------------------|--------------------|-------------------|------------------|
| 1400007 | WEAVER DITCH | CR 1600N | 79.5 | N | Y |
| 1400016 | SMOTHERS CREEK | CR 1200N | 67.5 | N | Y |
| 1400049 | NORTH FORK PRAIRIE CREEK | CR 1200E | 63.2 | N | Y |
| 1400064 | NORTH FORK PRAIRIE CREEK | CR 1000E | 83 | N | Y |
| 1400191 | NORTH FORK PRAIRIE CREEK | CR 700E | 43.8 | N | Y |
| 1400085 | BRANCH N FORK PRAIRIE CREEK | CR 575E | 79 | N | Y |
| 1400096 | FLAT CREEK | CR 950E | 73.9 | N | Y |
| 1400097 | SOUTH FORK PRAIRIE CREEK | CR 725E | 64.6 | N | Y |
| 1400193 | CSX RR | THIRD St | 33.2 | Y | N |
| 1400112 | SOUTH FORK PRAIRIE CREEK | CR 575E | 74.7 | N | Y |
| 1400115 | DINKEN CREEK | CR 700E | 73.7 | Y | N |
| 1400120 | AIKMAN CREEK | GLENDALD Rd | 59.5 | Y | N |
| 1400121 | SUGAR CREEK | CR 900S | 63.1 | N | Y |
| 1400123 | SUGAR CREEK | CR 750S | 76.6 | N | Y |
| 1400124 | SUGAR CREEK | CR 600S | 70.9 | N | Y |
| 1400135 | AIKMAN CREEK | CR 500E | 71.9 | N | Y |
| 1400150 | AIKMAN CREEK | CR 700S | 59.8 | N | Y |
| 1400200 | CSX RR | SE 15th St | 12.3 | Y | N |
| 1400180 | SLATE CREEK | CR 1250E | 69.5 | N | Y |
| 1400205 | UNNAMED DITCH | CR 100W | 76.5 | N | Y |
| 1400313 | UNNAMED TRIBUTARY | CR 25W | 92 | N | Y |

21 Total Bridges in County

Table 2: Deficient and Obsolete Bridges

County Dearborn

County Number 15

| NBI # | Features Crossed | Facility Carried | Suff Rating | Deficient? | Obsolete? |
|--------------|--------------------------|-------------------------|--------------------|-------------------|------------------|
| 1500002 | BRANCH OF LAUGHERY CREEK | LAUGHERY CREEK RD | 63.4 | N | Y |
| 1500004 | BRANCH OF LAUGHERY CREEK | LAUGHERY CREEK RD | 60.4 | Y | N |
| 1500006 | PETER CREEK | SPANGLER RD | 92.9 | N | Y |
| 1500007 | HAYES BRANCH | SPANGLER RD | 76.9 | N | Y |
| 1500008 | HAYES BRANCH | SANGAMAW RD | 58.5 | Y | N |
| 1500014 | LAUGHERY Creek | BELLS BRANCH Rd | 34.1 | Y | N |
| 1500019 | SOUTH HOGAN CREEK | STAT. HOLLOW RD | 75.7 | N | Y |
| 1500021 | LEE BRANCH/S HOGAN CREEK | COLD SPRING RD | 41.7 | Y | N |
| 1500026 | BRANCH OF North HOGAN CR | Old N HOGAN RD | 47.8 | Y | N |
| 1500030 | LITTLE HOGAN CREEK | N HOGAN RD | 77.4 | N | Y |
| 1500031 | BRANCH OF NORTH HOGAN CR | SHORT RIDGE RD | 13.9 | Y | N |
| 1500033 | WAHLER CREEK | SCHWIPPS RD | 35.1 | Y | N |
| 1500036 | BRANCH OF North HOGAN CR | LAKE TAMBO RD | 47 | Y | N |
| 1500038 | FLYS RUN | PLATT RD | 46.6 | N | Y |
| 1500039 | FLYS RUN | TURKEY POINT RD | 44.2 | Y | N |
| 1500042 | ZIEGLER CREEK | KONRADI RD | 72.8 | N | Y |
| 1500043 | BRANCH W FOR TANNERS CR | BONNELL RD | 46.2 | N | Y |
| 1500044 | WEST FORK OF TANNERS CR | ESTER RIDGE RD | 92.9 | N | Y |
| 1500046 | WEST FORK OF TANNERS CR | KONRADI RD | 87.9 | N | Y |
| 1500048 | FOX Run | KUEBEL Rd | 22.9 | Y | N |
| 1500049 | BRANCH W FORK TANNERS CR | COLLIER RIDGE RD | 71.6 | N | Y |
| 1500050 | West Fork of TANNERS Cr | COLLIER RIDGE Rd | 13.2 | Y | N |
| 1500056 | BRANCH OF TANNERS CREEK | KAISER DR | 72.1 | N | Y |
| 1500059 | SALT Fork TANNERS Creek | SNEAKVILLE Rd | 60.8 | N | Y |
| 1500068 | BRANCH OF S HOGAN CR | INDIANA AVE | 93 | N | Y |
| 1500069 | LITTLE JAMISON CREEK | JAMISON RD | 58.4 | Y | N |
| 1500070 | TAYLOR CREEK | WOLIUNG RD | 53.2 | N | Y |
| 1500073 | ENNIS CREEK | HYLAND RD | 63 | N | Y |
| 1500078 | JOHNSON FORT CREEK | JOHNSON FORK RD | 79.9 | N | Y |

Table 2: Deficient and Obsolete Bridges**County Dearborn****County Number 15**

| NBI # | Features Crossed | Facility Carried | Suff Rating | Deficient? | Obsolete? |
|--------------|--------------------------|-------------------------|--------------------|-------------------|------------------|
| 1500080 | NORTH HOGAN CREEK | BURNS RD | 92 | N | Y |
| 1500096 | JOHNSON FORK CREEK | Old US 52 | 78 | N | Y |
| 1500085 | NORTH HOGAN CREEK | BURNS RD | 93 | N | Y |
| 1500087 | BRANCH OF ZIEGLER CREEK | KONRADI RD | 81 | N | Y |
| 1500091 | HOGAN Creek | GEORGE St | 30.1 | N | Y |
| 1500098 | SOUTH HOGAN CREEK | LAUMAN RD | 63 | Y | N |
| 1500103 | BRANCH OF HOGAN CREEK | CROSS RD | 77.4 | N | Y |
| 1500204 | BRANCH OF WHITEWATER RVR | CRANES RUN RD | 87.2 | N | Y |
| 1500105 | BRANCH OF WHITEWATER RVR | CRANES RUN RD | 42.8 | N | Y |
| 1500107 | SLAB CAMP CREEK | N DEARBORN RD | 51.4 | Y | N |
| 1500108 | BRUSH FORK TANNERS CREEK | BRUSH FORK RD | 30.4 | N | Y |
| 1500112 | NORTH HOGAN CREEK | HOLT RD | 15.7 | Y | N |
| 1500116 | BRANCH OF TANNERS CREEK | CO. PARK ENTRANCE | 33.5 | N | Y |

42 Total Bridges in County

Table 2: Deficient and Obsolete Bridges**County Decatur****County Number 16**

| NBI # | Features Crossed | Facility Carried | Suff Rating | Deficient? | Obsolete? |
|--------------|--------------------------|-------------------------|--------------------|-------------------|------------------|
| 1600002 | CLIFTY Creek | OLD 421 | 33.4 | Y | N |
| 1600001 | Sand Creek | CR 300N | 57.6 | N | Y |
| 1600007 | Wyaloosing Creek | CR 1100S | 34.5 | Y | N |
| 1600008 | Wyaloosing Creek | CR 700W | 76 | N | Y |
| 1600009 | Flatrock River | CR 400W | 16.9 | Y | N |
| 1600016 | Pond Branch | CR 650W | 67 | N | Y |
| 1600017 | Buck Run | CR 240NW | 50 | Y | N |
| 1600022 | Little Flatrock River | CR 650N | 72.4 | N | Y |
| 1600033 | Muddy Fork of Sand Creek | CR 100W | 51.3 | Y | N |
| 1600034 | Middle Fork Clifty Creek | CR 225E | 61.6 | N | Y |
| 1600192 | Righthand Fork-Salt Cr | CR 550N | 80.9 | N | Y |
| 1600050 | Muddy Fork of Sand Creek | CR 120E | 60.9 | Y | N |
| 1600054 | Salt Creek | CR 50N | 16.6 | Y | N |
| 1600055 | Salt Creek | CR 950E | 64.2 | N | Y |
| 1600057 | Fork Salt Creek | CR 150N | 37.8 | Y | N |
| 1600184 | Salt Creek | CR 850E | 80.9 | N | Y |
| 1600059 | Tub Creek | CR 300S | 78 | N | Y |
| 1600061 | Salt Creek | CR 1000E | 62.8 | N | Y |
| 1600069 | Lost Fork Sand Creek | CR 180E | 44.6 | Y | N |
| 1600070 | Cobbs Fork Sand Creek | CR 180E | 62.7 | Y | N |
| 1600074 | Cobbs Fork Sand Creek | CR 600S | 20.7 | Y | N |
| 1600083 | Jordan Creek | CR 650S | 77.9 | N | Y |
| 1600085 | Vernon Fork Muscatatuck | CR 820S | 32.7 | Y | N |
| 1600088 | Vernon Fork Muscatatuck | CR 480E | 71.2 | N | Y |
| 1600092 | Muddy Fork of Sand Creek | CR 220SW | 70.2 | N | Y |
| 1600094 | Sand Creek | CR 400S | 45.3 | Y | N |
| 1600096 | Muddy Fork of Sand Creek | CR 250S | 79.4 | N | Y |
| 1600098 | Fall Fork Clifty Creek | CR 550W | 71.4 | N | Y |
| 1600100 | Fall Fork Clifty Creek | CR 450W | 64.1 | N | Y |

Table 2: Deficient and Obsolete Bridges**County Decatur****County Number 16**

| NBI # | Features Crossed | Facility Carried | Suff Rating | Deficient? | Obsolete? |
|--------------|-------------------------|-------------------------|--------------------|-------------------|------------------|
| 1600101 | Clifty Creek | CR 100S | 36.7 | Y | N |
| 1600103 | Duck Creek | CR 50N | 62.4 | N | Y |
| 1600105 | Fall Fork Clifty Creek | CR 850W | 45.9 | Y | N |
| 1600106 | Br Fall Fork Clifty Crk | CR 850W | 60.9 | N | Y |
| 1600107 | Clifty Creek | CR 200S | 62.6 | N | Y |
| 1600110 | Br Fall Fork Clifty Crk | CR 600W | 64.4 | N | Y |
| 1600111 | Br Fall Fork Clifty Crk | CR 480S | 52.9 | Y | N |
| 1600112 | Br Fall Fork Clifty Crk | CR 750W | 48.7 | Y | N |
| 1600113 | Br Fall Fork Clifty Crk | CR 700W | 72.2 | N | Y |
| 1600117 | Fall Fork Clifty Creek | CR 1000W | 48.3 | Y | N |
| 1600118 | Bear Creek | CR 1000W | 74 | N | Y |
| 1600119 | Bear Creek | CR 900W | 52 | Y | N |
| 1600187 | Wyaloosing Creek | CR 580W | 89 | N | Y |
| 1600123 | Bear Creek | CR 850S | 73.9 | N | Y |
| 1600125 | Bear Creek | CR 850S | 48.9 | Y | N |
| 1600128 | Millstone Creek | CR 1150S | 26.5 | Y | N |
| 1600130 | Wyaloosing Creek | CR 600W | 72.9 | N | Y |
| 1600131 | Wyaloosing Creek | CR 600W | 61.9 | Y | N |
| 1600133 | Millstone Creek | CR 1300S | 62.4 | N | Y |
| 1600135 | Rattail Creek | CR 1400S | 47.6 | Y | N |
| 1600181 | Millstone Creek | Main St | 16.4 | Y | N |
| 1600139 | Sand Creek | CR 1100S | 77.6 | Y | N |
| 1600141 | Rock Creek | CR 1100S | 23.8 | Y | N |
| 1600144 | Rock Creek | CR 300W | 55.8 | Y | N |
| 1600145 | Penther Creek | SW 60 | 45.1 | N | Y |
| 1600147 | Fork Penther Creek | CR 100W | 91 | N | Y |
| 1600149 | Penther Creek | CR 1000S | 45.7 | Y | N |
| 1600154 | Penther Creek | CR 900S | 78 | N | Y |
| 1600155 | Square Run | CR 900S | 29.1 | Y | N |

Table 2: Deficient and Obsolete Bridges**County Decatur****County Number 16**

| NBI # | Features Crossed | Facility Carried | Suff Rating | Deficient? | Obsolete? |
|--------------|--------------------------|-------------------------|--------------------|-------------------|------------------|
| 1600158 | Muddy Fork of Sand Creek | CR 240NW | 46.1 | Y | N |
| 1600171 | Br Fall Fork Clifty Crk | CR 500W | 32.5 | Y | N |
| 1600175 | Gas Creek | Kessler Blvd | 68.5 | N | Y |
| 1600177 | Gas Creek | Central Ave | 40.7 | N | Y |
| 1600178 | Gas Creek | East St | 54 | Y | N |
| 1600180 | Gas Creek | Washington St | 57.6 | Y | N |
| 1600189 | Wyaloosing Creek | CR 1150S | 80 | N | Y |
| 1600093 | Sand Creek | Rural Path | 22.8 | Y | N |

66 Total Bridges in County

Table 2: Deficient and Obsolete Bridges

County Dekalb

County Number 17

| NBI # | Features Crossed | Facility Carried | Suff Rating | Deficient? | Obsolete? |
|--------------|-------------------------|-------------------------|--------------------|-------------------|------------------|
| 1700004 | ST. JOSEPH RIVER | MILL STREET | 38 | N | Y |
| 1700016 | DIEHL DITCH | AUBURN ROAD | 80 | N | Y |
| 1700051 | MATSON DITCH | CR 28 | 80.7 | N | Y |
| 1700057 | SOL SHANK DITCH | CR 59 | 39.7 | N | Y |
| 1700135 | CSX RAILROAD | CR 75 | 22.3 | Y | N |
| 1700130 | FISHER DITCH | CR 73 | 79 | N | Y |
| 1700132 | CEDAR CREEK | AUBURN DRIVE | 79.7 | N | Y |

7 Total Bridges in County

Table 2: Deficient and Obsolete Bridges**County Delaware****County Number 18**

| NBI # | Features Crossed | Facility Carried | Suff Rating | Deficient? | Obsolete? |
|--------------|-------------------------|-------------------------|--------------------|-------------------|------------------|
| 1800011 | PIKE Creek | CR 1200N | 34.1 | Y | N |
| 1800013 | HAYDEN Ditch | WHEELING Ave | 29.7 | Y | N |
| 1800027 | BOSMAN Ditch | CR 600E | 34.9 | Y | N |
| 1800197 | REES Ditch | CR 350E | 49 | Y | N |
| 1800036 | MISSISSINEWA River | CR 850N | 18.7 | Y | N |
| 1800039 | DRY BR KILLBUCK Creek | CR 300N | 59.1 | N | Y |
| 1800040 | HEDGELAND Ditch | WHEELING Ave | 28.4 | Y | N |
| 1800044 | EAGLE Branch Creek | CR 400W | 78.6 | N | Y |
| 1800046 | EAGLE Branch Creek | CR 350N | 77.5 | N | Y |
| 1800048 | KILLBUCK Creek | WHEELING Ave | 67.8 | Y | N |
| 1800057 | JAKES Creek | CR 600W | 49.7 | Y | N |
| 1800058 | KILLBUCK Creek | CR 600W | 70.6 | N | Y |
| 1800064 | KILLBUCK Creek | CR 100W | 52.6 | Y | N |
| 1800070 | MISSISSINEWA River | CR 800E | 14.7 | Y | N |
| 1800086 | MUD Creek | CR 500N | 45.1 | Y | N |
| 1800090 | WILLIAMS Creek | CR 500W | 22.9 | Y | N |
| 1800094 | WILLIAMS Creek | CR 600S | 33.1 | Y | N |
| 1800102 | SHOEMAKER Ditch | CR 500S | 43.1 | Y | N |
| 1800214 | BELL Creek | Old SR 67 | 55.1 | Y | N |
| 1800105 | YORK PRAIRIE Creek | CR 400W | 52.1 | Y | N |
| 1800107 | YORK PRAIRIE Creek | CR 600W | 14.1 | Y | N |
| 1800111 | WHITE River | ABANDONED CR 750W | 7 | Y | N |
| 1800115 | BELL Creek | CR 400S | 57.8 | Y | N |
| 1800117 | WHITE River Overflow | CR 750W | 54.1 | Y | N |
| 1800121 | WHITE River | CR 570W, TIGER Rd | 77.2 | N | Y |
| 1800132 | Branch of WHITE River | CR 625E | 59 | Y | N |
| 1800134 | PRAIRIE Creek | CR 300S | 3 | Y | N |
| 1800136 | WHITE River | CR 170S | 22 | Y | N |
| 1800143 | HUFFMAN Creek | CR 600S | 33.3 | Y | N |
| 1800202 | No Name Creek | CR 200W | 47.8 | N | Y |

Table 2: Deficient and Obsolete Bridges**County Delaware****County Number 18**

| NBI # | Features Crossed | Facility Carried | Suff Rating | Deficient? | Obsolete? |
|--------------|-------------------------|-------------------------|--------------------|-------------------|------------------|
| 1800155 | BUCK Creek | WALNUT St | 79.3 | N | Y |
| 1800157 | No Name Creek | CR 200W | 38.7 | Y | N |
| 1800199 | MACEDONIA Creek | CR 700S | 46.6 | Y | N |
| 1800164 | WILLIAMS Creek | CR 200W | 25 | Y | N |
| 1800172 | RELIEF | CR 450E | 13.9 | Y | N |
| 1800174 | MUNCIE Creek | YALE Ave | 54.8 | N | Y |
| 1800176 | No Name Creek | FLOYD DRIVE | 49.4 | Y | N |
| 1800178 | BUCK Creek | PORT Ave | 81.2 | Y | N |
| 1800180 | WHITE River | MEEK Ave | 58.6 | N | Y |
| 1800181 | WHITE River | NICHOLS Ave | 80.6 | N | Y |
| 1800182 | MUNCIE Creek | CENTENNIAL Ave | 80.4 | N | Y |
| 1800204 | MUNCIE Creek | WAID Ave | 42.2 | Y | N |
| 1800185 | BUCK Creek | HOYT Ave | 80.5 | N | Y |
| 1800187 | WHITE River | JACKSON St | 15.7 | Y | N |
| 1800195 | WHITE River | BROADWAY Ave | 58.5 | N | Y |
| 1800189 | WHITE River | TILLOTSON Ave | 66.5 | Y | N |
| 1800190 | YORK PRAIRIE Creek | TILLOTSON Ave | 64.7 | N | Y |
| 1800194 | BUCK Creek | PARK St, Truck Rte | 76.6 | N | Y |
| 1800518 | SR32, CONRAIL, & 8th St | TILLOTSON Ave | 57.5 | Y | N |

49 Total Bridges in County

Table 2: Deficient and Obsolete Bridges**County Dubois****County Number 19**

| NBI # | Features Crossed | Facility Carried | Suff Rating | Deficient? | Obsolete? |
|--------------|-------------------------|-------------------------|--------------------|-------------------|------------------|
| 1900003 | BIRCH Creek | CR 500N | 94 | N | Y |
| 1900011 | CROOKED Creek | DIVISION Rd | 58.9 | Y | N |
| 1900028 | BAUER Creek | CELESTINE Rd N | 44.4 | Y | N |
| 1900035 | DAVIS Creek | DUBOIS Rd NE | 70.1 | Y | N |
| 1900045 | DAVIS Creek | CUZCO Rd W | 42.4 | Y | N |
| 1900046 | DILLON Creek | CR 850E | 39.2 | Y | N |
| 1900055 | PATOKA River | CR 800W | 89.4 | N | Y |
| 1900180 | West Fork of ELL Creek | CR 400S | 78.9 | Y | N |
| 1900062 | Branch of ELL Creek | CR 400S | 90.4 | Y | N |
| 1900065 | ELL Creek | CR 500S | 69.8 | N | Y |
| 1900067 | HUNLEY Creek | CR 130W | 61.5 | N | Y |
| 1900080 | HALL Creek | SCHNELLVILE Rd | 43.3 | Y | N |
| 1900083 | Branch of HALL Creek | CR 820E | 87.4 | N | Y |
| 1900087 | GRASSY Fork HALL Creek | CR 600E | 89 | N | Y |
| 1900088 | Lick Fork | HARTS GRAVEL Rd | 66.4 | N | Y |
| 1900089 | Lick Fork | HARTS GRAVEL Rd | 89 | N | Y |
| 1900095 | Branch of HALL Creek | SCHNELL Rd | 92 | N | Y |
| 1900107 | SUGAR Creek | CR 900S | 64.4 | Y | N |
| 1900111 | SUGAR Creek | CR 1200S | 39 | Y | N |
| 1900117 | BRUNER Creek | 1st St | 47.1 | Y | N |
| 1900120 | HUNLEY Creek | FERDINAND Rd NW | 71.4 | N | Y |
| 1900124 | HUNLEY Creek | CR 850S | 55.8 | N | Y |
| 1900130 | INDIAN Creek | Old Rd 162 | 54.4 | Y | N |
| 1900143 | Altar Creek | DIVISION Rd | 60.9 | N | Y |
| 1900151 | FLAT Creek | SCHNELL Rd | 93 | N | Y |
| 1900156 | Branch of DAVIS Creek | CR 1100E | 65.9 | N | Y |
| 1900172 | TAYLOR HOLLOW | TAYLOR HOLLOW Rd | 76.4 | N | Y |
| 1900188 | SENG Ditch | WERNISING Rd | 42.1 | Y | N |
| 1900191 | BEAVER Creek | CR 175E | 93.9 | N | Y |
| 1900192 | Branch of INDIAN Creek | Old Rd 162 | 45.3 | Y | N |

Table 2: Deficient and Obsolete Bridges

County **Dubois**

County Number **19**

| NBI # | Features Crossed | Facility Carried | Suff Rating | Deficient? | Obsolete? |
|--------------|-------------------------|-------------------------|--------------------|-------------------|------------------|
| 1900194 | FLAT Creek | PINE RIDGE Rd | 74.7 | N | Y |
| 1900202 | Branch of FLAT Creek | KYANA Rd | 95.9 | N | Y |

32 Total Bridges in County

Table 2: Deficient and Obsolete Bridges**County Elkhart****County Number 20**

| NBI # | Features Crossed | Facility Carried | Suff Rating | Deficient? | Obsolete? |
|--------------|-------------------------|-------------------------|--------------------|-------------------|------------------|
| 2000015 | CHRISTIANA CREEK | CR 4 | 14.5 | Y | N |
| 2000027 | BAUGO CREEK | CR 26 | 53.1 | Y | N |
| 2000032 | YELLOW CREEK | CR 26 | 77.3 | N | Y |
| 2000035 | SAILOR DITCH | OLD CR 17 | 75.6 | N | Y |
| 2000210 | ST. JOSEPH RIVER | CR 17 | 21.2 | Y | N |
| 2000040 | PINE CREEK | CR 14 | 76.9 | N | Y |
| 2000041 | PINE CREEK | CR 18 | 76.7 | N | Y |
| 2000042 | PINE CREEK | CR 19 | 77 | N | Y |
| 2000053 | STONY CREEK | CR 40 | 47.8 | Y | N |
| 2000054 | MCALLISTER DITCH | CR 38 | 72.2 | N | Y |
| 2000058 | ROCK RUN CREEK | CR 35 | 75.5 | N | Y |
| 2000064 | ROCK RUN CREEK | CR 34 | 83.6 | Y | N |
| 2000065 | ELKHART RIVER | WATERFORD ST | 80.2 | N | Y |
| 2000070 | YELLOW CREEK | CR 30 | 82.2 | N | Y |
| 2000073 | YELLOW CREEK | CR 36 | 80.1 | N | Y |
| 2000077 | NUNEMAKER DITCH | CR 32 | 67.8 | Y | N |
| 2000087 | BAUGO CREEK | CR 36 | 61.7 | Y | N |
| 2000092 | LITTLE ELKHART RIVER | CR 16 | 81.6 | N | Y |
| 2000095 | FISHER-GORDAN DITCH | CR 1 | 67.4 | Y | N |
| 2000108 | WAGNER DITCH | CR 56 | 93 | N | Y |
| 2000112 | DAUSMAN DITCH | CR 46 | 79 | N | Y |
| 2000113 | TURKEY CREEK | CR 17 | 67.5 | Y | N |
| 2000122 | TURKEY CREEK | CR 46 | 52.9 | Y | N |
| 2000145 | STONY CREEK | CR 44 | 82 | N | Y |
| 2000148 | SOLOMON CREEK | CR 43 | 65.1 | Y | N |
| 2000201 | CHRISTIANA CREEK | CASSOPOLIS ST | 78.7 | N | Y |
| 2000153 | ELKHART RIVER | DIVISION ST | 77.8 | N | Y |
| 2000154 | ELKHART RIVER | PRAIRIE STQ | 41.8 | Y | N |
| 2000155 | CHRISTIANA CREEK | SIMONTON ST | 55 | Y | N |
| 2000202 | ST. JOSEPH RIVER | N MAIN ST | 83.4 | N | Y |

Table 2: Deficient and Obsolete Bridges

County Elkhart

County Number 20

| NBI # | Features Crossed | Facility Carried | Suff Rating | Deficient? | Obsolete? |
|--------------|-------------------------|-------------------------|--------------------|-------------------|------------------|
| 2000167 | ROCK RUN CREEK | MONROE ST | 62.2 | N | Y |
| 2000170 | ELKHART RIVER | INDIANA AVE | 47.4 | N | Y |
| 2000178 | ROCK RUN CREEK | WILDEN AVEN | 77.2 | N | Y |
| 2000173 | ROCK RUN CREEK | COTTAGE AVE | 58.5 | N | Y |
| 2000174 | ELKHART RIVER | LINCOLN AVE | 58.3 | N | Y |
| 2000175 | ELKHART RIVER | CR 38 | 61.1 | N | Y |

37 Total Bridges in County

Table 2: Deficient and Obsolete Bridges**County Fayette****County Number 21**

| NBI # | Features Crossed | Facility Carried | Suff Rating | Deficient? | Obsolete? |
|--------------|--------------------------|-------------------------|--------------------|-------------------|------------------|
| 2100009 | SIMPLE Br of SYMONS Cr | CR 350W | 48.4 | Y | N |
| 2100094 | FALL Creek | CR 250W | 62 | Y | N |
| 2100016 | Little WILLIAMS Creek | CR 200N | 48.4 | Y | N |
| 2100020 | WILLIAMS Creek | CR 300N | 32.5 | Y | N |
| 2100026 | LICK Creek | ELEPHANT HILL Rd | 92 | N | Y |
| 2100027 | Little WILLIAMS Creek | 12th St | 48 | Y | N |
| 2100086 | Branch of WILLIAMS Creek | WILLIAMS Rd | 44.3 | Y | N |
| 2100038 | WILLIAMS Creek | CR 310W | 16 | Y | N |
| 2100040 | N Branch of GARRISON Cr | CR 250S | 58.5 | Y | N |
| 2100041 | N Branch of GARRISON Cr | CR 650S | 54.1 | Y | N |
| 2100043 | S Branch of GARRISON Cr | COLTRAINE HILL Rd | 82 | N | Y |
| 2100091 | GARRISON Creek | TWIN DRY FORKS Rd | 62 | Y | N |
| 2100053 | BEAR Creek | LITTLE BEAR Rd | 60.5 | Y | N |
| 2100054 | Branch of VILLAGE Creek | CR 350E | 35.6 | Y | N |
| 2100092 | GARRISON Creek | TWIN DRY BRANCH Rd | 78 | N | Y |
| 2100093 | WILSON Creek | CR 50W | 62 | Y | N |
| 2100087 | VILLAGE Creek | CR 150E | 40.4 | Y | N |
| 2100075 | LICK Creek | CR 100E | 28.7 | Y | N |
| 2100085 | Little WILLIAMS Creek | COUNTRY CLUB Rd | 61.8 | Y | N |

19 Total Bridges in County

Table 2: Deficient and Obsolete Bridges**County** **Floyd****County Number** 22

| NBI # | Features Crossed | Facility Carried | Suff Rating | Deficient? | Obsolete? |
|--------------|--------------------------|-------------------------|--------------------|-------------------|------------------|
| 2200003 | THOMPSON Creek | CHAPEL HILL | 48.2 | Y | N |
| 2200022 | BIG INDIAN Creek | JOHN PECTOL Rd | 21.9 | Y | N |
| 2200037 | GEORGETOWN Creek | BAYLOR-WISSMAN Rd | 69.4 | N | Y |
| 2200040 | Little INDIAN Creek | ST MARY'S Rd | 82.2 | N | Y |
| 2200042 | Little INDIAN Creek | SCOTTSVILLE Rd | 63.3 | N | Y |
| 2200050 | SILVER Creek | BLACKISTON MILL Rd | 57.4 | N | Y |
| 2200051 | LEWIS Br of JACOABS Cr | CHAPEL Ln | 82.5 | N | Y |
| 2200054 | Branch of JERSEY PARK Cr | BORDEN Rd | 71.7 | N | Y |
| 2200057 | KNOB Creek | FIVE MILE Ln | 31 | Y | N |
| 2200064 | STEWART Creek | SEVEN MILE Ln | 15 | Y | N |
| 2200067 | CORN Creek | BRADFORD Rd | 60.4 | N | Y |
| 2200068 | BANNAMON Creek | MARY NAVILE Rd | 66.3 | N | Y |
| 2200074 | FALLING Run Creek | BINFORD PARK St | 71.7 | N | Y |
| 2200079 | FALLING Run Creek | PAMELA Dr | 48.6 | Y | N |
| 2200082 | FALLING Run Creek | PEARL St | 77.3 | N | Y |

15 Total Bridges in County

Table 2: Deficient and Obsolete Bridges**County Fountain****County Number 23**

| NBI # | Features Crossed | Facility Carried | Suff Rating | Deficient? | Obsolete? |
|--------------|--------------------------|-------------------------|--------------------|-------------------|------------------|
| 2300002 | Branch of COAL Creek | CR 620W | 46.7 | N | Y |
| 2300003 | COAL Creek | CR 800S | 25 | Y | N |
| 2300004 | Branch of COAL Creek | CR 650W | 54.1 | N | Y |
| 2300006 | PRAIRIE Creek | CR 700S | 65.9 | N | Y |
| 2300008 | MILL Creek | WASHINGTON St | 46 | Y | N |
| 2300016 | MILL Creek | CR 310W | 76.9 | N | Y |
| 2300018 | PRAIRIE Creek | CR 280W | 39.2 | Y | N |
| 2300019 | West Fork of RUSH Creek | CR 1200S | 28.6 | Y | N |
| 2300021 | MILL Creek | CR 300W | 46.7 | Y | N |
| 2300022 | Branch of PRAIRIE Creek | CR 200E | 65.3 | N | Y |
| 2300025 | Branch of MILL Creek | CR 900S | 64.2 | N | Y |
| 2300026 | BUFFALO Creek | CR 1000S | 69 | Y | N |
| 2300032 | SUGAR MILL Creek | CR 900S | 37.4 | Y | N |
| 2300037 | STILLWATER Creek | CR 750E | 32.3 | Y | N |
| 2300042 | Branch of E Fork COAL Cr | CR 875E | 35.7 | Y | N |
| 2300046 | Branch of E Fork COAL Cr | CR 250S | 58.5 | N | Y |
| 2300050 | E Fork of COAL Creek | CR 270E | 58.7 | Y | N |
| 2300059 | MUD Creek | CR 200S | 24.8 | Y | N |
| 2300066 | MOUNTAIN Rd | CR 900E | 45.4 | Y | N |
| 2300068 | TURKEY Run | CR 800E | 15.6 | Y | N |
| 2300071 | North Fork of COAL Creek | CR 750E | 37.3 | N | Y |
| 2300074 | TURKEY Run | CR 500E | 47.7 | Y | N |
| 2300075 | North Fork of COAL Creek | CR 500E | 23.7 | Y | N |
| 2300082 | Little SHAWNEE Creek | CR 200E | 24.7 | Y | N |
| 2300085 | TURKEY Run | CR 325E | 17.2 | Y | N |
| 2300086 | TURKEY Run | CR 350E | 78 | N | Y |
| 2300087 | DRY Run | CR 425E | 26.3 | Y | N |
| 2300088 | COAL Creek | CR 30E | 14.4 | Y | N |
| 2300089 | GRAHAM Creek | DIVISION Rd | 40.8 | Y | N |
| 2300090 | GRAHAM Creek | CR 100N | 34.7 | Y | N |

Table 2: Deficient and Obsolete Bridges**County Fountain****County Number 23**

| NBI # | Features Crossed | Facility Carried | Suff Rating | Deficient? | Obsolete? |
|--------------|-------------------------|-------------------------|--------------------|-------------------|------------------|
| 2300092 | GRAHAM Creek | CR 150N | 77.8 | N | Y |
| 2300096 | RATTLESNAKE Creek | CR 450N | 35.2 | Y | N |
| 2300099 | MALLORY Branch | CR 670W | 26.8 | Y | N |
| 2300103 | COAL Creek | CR 100N | 54.5 | N | Y |
| 2300109 | BIG SHAWNEE Creek | CR 800N | 21.7 | Y | N |
| 2300110 | BIG SHAWNEE Creek | CR 140E | 16.3 | Y | N |
| 2300112 | BIG SHAWNEE Creek | CR 230E | 27.1 | Y | N |
| 2300113 | BIG SHAWNEE Creek | CR 300E | 33.4 | Y | N |
| 2300116 | OPOSSUM HOLLOW | CR 600E | 24 | Y | N |
| 2300117 | OPOSSUM HOLLOW | RIVERSIDE Rd | 31.8 | Y | N |
| 2300118 | OPOSSUM HOLLOW | CR 1300N | 57.9 | N | Y |
| 2300157 | DRY Run | Old US 41 | 29.8 | Y | N |
| 2300125 | WOLF Creek | CR 530E | 66.5 | N | Y |
| 2300134 | Branch of DRY Run | CR 250E | 32.2 | Y | N |
| 2300135 | SUGAR MILL Creek | CR 800S | 34.5 | Y | N |
| 2300139 | PRAIRIE Creek | CR 350W | 63.4 | Y | N |
| 2300140 | SUGAR MILL Creek | WEAVER Rd | 47.7 | N | Y |
| 2300144 | KELL Ditch | CR 475E | 65.9 | N | Y |
| 2300151 | Branch of DRY Run | CR 320E | 69.4 | Y | N |
| 2300158 | PRAIRIE Creek | CR 670S | 20.8 | Y | N |

50 Total Bridges in County

Table 2: Deficient and Obsolete Bridges**County Franklin****County Number 24**

| NBI # | Features Crossed | Facility Carried | Suff Rating | Deficient? | Obsolete? |
|--------------|--------------------------|-------------------------|--------------------|-------------------|------------------|
| 2400002 | Little SALT Creek | Sanes Creek Rd | 53.7 | N | Y |
| 2400003 | S Fork Little Salt Creek | CHAPEL Rd | 69.4 | N | Y |
| 2400104 | SANES Creek | Teehill Rd | 42.5 | Y | N |
| 2400102 | DUCK Creek | Duck Creek Rd | 46.2 | Y | N |
| 2400103 | Little DUCK Creek | L Duck Creek Rd | 44.2 | Y | N |
| 2400005 | Little SANES Creek | Old US 52 | 61.3 | N | Y |
| 2400007 | DUCK Creek | Duck Creek Rd | 77.7 | N | Y |
| 2400011 | Little SALT Creek | CHAPEL Rd | 65.9 | Y | N |
| 2400017 | Bull Fork Salt Creek | Buena Rd | 47.4 | Y | N |
| 2400020 | Brown Branch Salt Creek | Harvey Branch Rd | 68.5 | N | Y |
| 2400022 | S Fork Little Salt Creek | Stipps Hill Rd | 15.3 | Y | N |
| 2400025 | SNAIL Creek | Snail Creek Rd | 39.5 | Y | N |
| 2400026 | SNAIL Creek | Snail Creek Rd | 30 | Y | N |
| 2400028 | SNAIL Creek | Snail Creek Rd | 58.5 | N | Y |
| 2400030 | PIPE Creek | Silver Creek Rd | 17.1 | Y | N |
| 2400033 | SNAIL Creek | Levee Rd | 43.2 | Y | N |
| 2400035 | Branch of WHITEWATER R | Oxford Pike | 56.8 | N | Y |
| 2400036 | Br W Fk Whitewater River | Oxford Pike | 58.3 | N | Y |
| 2400039 | McCartys Run | St Marys Rd | 50.2 | N | Y |
| 2400043 | BIG Cedar Creek | Big Cedar Rd N | 29.9 | Y | N |
| 2400044 | Dry Fk Whitewater River | Merril Rd | 48.8 | Y | N |
| 2400046 | BIG Cedar Creek | Urban Rd | 48.1 | Y | N |
| 2400048 | Little Laughery Creek | Pocket Rd | 68.9 | Y | N |
| 2400049 | Walnut Fk Laughery Creek | Pocket Rd | 66.1 | N | Y |
| 2400051 | Clear Fork Pipe Creek | Saw Mill Rd | 57 | N | Y |
| 2400053 | Harvey Branch Salt Creek | Harvey Branch Rd | 67.5 | N | Y |
| 2400055 | PIPE Creek | St Marys Rd | 41.8 | Y | N |
| 2400056 | Russell Br Pipe Creek | Pipe Creek Rd | 58.8 | N | Y |
| 2400059 | East Fork Blue Creek | St Peters Rd | 48.2 | N | Y |
| 2400061 | Ramsey Creek | Campground Rd | 39.9 | Y | N |

Table 2: Deficient and Obsolete Bridges**County Franklin****County Number 24**

| NBI # | Features Crossed | Facility Carried | Suff Rating | Deficient? | Obsolete? |
|--------------|--------------------------|-------------------------|--------------------|-------------------|------------------|
| 2400063 | Neukam Branch Blue Creek | Blue Creek Rd | 69.8 | N | Y |
| 2400071 | Johnson Fork Whitewater | New Trenton Rd | 64.9 | N | Y |
| 2400072 | Johnson Fork Whitewater | Snowhill Rd | 13 | Y | N |
| 2400080 | Sours Run of DryFork | SPARKS Rd | 40.6 | Y | N |
| 2400084 | WOLF Creek | Wolf Creek Rd | 49.8 | Y | N |
| 2400090 | Brookville Lake Causeway | Fairfield Rd | 74.8 | N | Y |
| 2400098 | Harvey Branch | WATER St | 66 | N | Y |
| 2400099 | Harvey Branch | WATER St | 54.3 | N | Y |

38 Total Bridges in County

Table 2: Deficient and Obsolete Bridges

County **Fulton**

County Number 25

| NBI # | Features Crossed | Facility Carried | Suff Rating | Deficient? | Obsolete? |
|--------------|-------------------------|-------------------------|--------------------|-------------------|------------------|
| 2500022 | BRYANT-LEININGER | CR 600E | 49.3 | Y | N |
| 2500047 | MUD Creek | CR 400S | 49.2 | Y | N |
| 2500065 | GRASSY Creek | CR 800W | 42.2 | Y | N |
| 2500083 | COLLINS Ditch | CR 200N | 41.3 | Y | N |

4 Total Bridges in County

Table 2: Deficient and Obsolete Bridges**County Gibson****County Number 26**

| NBI # | Features Crossed | Facility Carried | Suff Rating | Deficient? | Obsolete? |
|--------------|-------------------------|-------------------------|--------------------|-------------------|------------------|
| 2600002 | ROBB Creek | CUNNINGHAM Rd | 95 | N | Y |
| 2600004 | YELLOW Creek | CR 450N | 34.9 | Y | N |
| 2600009 | MCCARTY Ditch | BLAIR Rd | 35 | Y | N |
| 2600012 | MCCARTY Ditch | CHERRY GR. Rd | 36.1 | Y | N |
| 2600016 | Ditch of PATOKA River | D. STORMONT Rd | 45.9 | Y | N |
| 2600018 | BLAIR Ditch | BURKETT Rd | 19.6 | Y | N |
| 2600020 | EMERSON Ditch | BURKETT Rd | 65.4 | N | Y |
| 2600021 | HIGGINBOTHAM Ditch | J.D. THOMPSON Rd | 31.4 | Y | N |
| 2600023 | HIGGENBOTHAM Ditch | THOMPSON Rd | 65 | N | Y |
| 2600025 | LOEFLER Ditch | BENSON Rd | 65.9 | N | Y |
| 2600033 | BIG BAYOU | BARNES Rd | 17 | Y | N |
| 2600048 | Indian Creek | CR 400N | 35.5 | Y | N |
| 2600049 | Yellow Creek | MOORES BRIDGE Rd | 39.8 | Y | N |
| 2600065 | HIGGINBOTHAM Ditch | CR 450S | 68 | Y | N |
| 2600069 | Ditch of PATOKA River | Old US 41 | 32 | Y | N |
| 2600075 | BROWN Ditch | Old SR 65 | 35.4 | Y | N |
| 2600083 | Branch of MUDDY Fork | OSBORNE Rd | 40.4 | Y | N |
| 2600084 | PIGEON Creek | CR 450S | 79 | N | Y |
| 2600088 | MUDDY Fork Ditch | KEUSTER Rd | 81 | N | Y |
| 2600090 | INDIAN Creek | TAFT TOWN Rd | 43.9 | Y | N |
| 2600094 | PIGEON Creek | WHITE Rd | 47.4 | Y | N |
| 2600104 | KEG Creek | BEASLEY Rd | 47 | Y | N |
| 2600108 | West Fork of KEG Creek | SEED TICK Rd | 55.5 | Y | N |
| 2600110 | KEG Creek | OATSVILLE Rd | 64.4 | N | Y |
| 2600117 | East Fork of KEG Creek | CR 950E | 41.9 | Y | N |
| 2600118 | BUCK Creek | MARSHALL Rd | 61.7 | N | Y |
| 2600120 | East Fork of KEG Creek | CHAPPELL Rd | 75.8 | N | Y |
| 2600122 | Branch of W Fork KEG Cr | OATSVILLE Rd | 41.1 | Y | N |
| 2600130 | East Fork of KEG Creek | CREEK Rd | 49.4 | N | Y |
| 2600138 | BIG BAYOU | CR 1800W | 21 | Y | N |

Table 2: Deficient and Obsolete Bridges**County Gibson****County Number 26**

| NBI # | Features Crossed | Facility Carried | Suff Rating | Deficient? | Obsolete? |
|--------------|--------------------------|-------------------------|--------------------|-------------------|------------------|
| 2600146 | BARREN Creek | COOK Rd | 42.8 | Y | N |
| 2600149 | MONTGOMERY Ditch | STONE Rd | 89.9 | Y | N |
| 2600150 | PUDDING BELLY Run | MOUNTS Rd | 91 | Y | N |
| 2600151 | BLACK River | MOUNTS Rd | 85.5 | Y | N |
| 2600155 | HIGGENBOTHAM Ditch | MAUCK Rd | 34.9 | Y | N |
| 2600157 | SANDY Creek | CR 175W | 36.6 | Y | N |
| 2600163 | LOEFLER Ditch | CR 500W | 48.4 | Y | N |
| 2600170 | MCGARY Ditch | W.H. MEADE Rd | 49.3 | Y | N |
| 2600171 | West Fork of PIGEON Cr | Coal Mine Rd | 43.1 | Y | N |
| 2600177 | Branch of SNAKE Run | LYTTON Rd | 41 | Y | N |
| 2600180 | PIGEON Creek | STUNKEL Rd | 55 | N | Y |
| 2600181 | PIGEON Creek | MEUSER Rd | 35.7 | Y | N |
| 2600189 | HURRICANE Creek | EPPERSON Rd | 27.4 | Y | N |
| 2600192 | PIGEON Creek | CR 750S | 65.2 | N | Y |
| 2600195 | PIGEON Creek | BERTRAM Rd | 77 | N | Y |
| 2600322 | MILLERS Branch | KOHLMEIRE Rd | 73.9 | N | Y |
| 2600204 | DONOHUE Creek | CR 750S | 83.8 | Y | N |
| 2600205 | SMITH Fork | H. CHRISTOPHER Rd | 66 | Y | N |
| 2600211 | SMITH Fork | VANNADA Rd | 62.5 | Y | N |
| 2600323 | Ditch of SMITH Fork | MCCULLOUGH Rd | 66.8 | N | Y |
| 2600325 | SMITH Fork | MCCULLOUGH Rd | 53 | N | Y |
| 2600218 | HALFMOON Ditch | KOERNER Rd | 34 | Y | N |
| 2600234 | Branch of JORDAN Creek | OWENSVILLE Rd | 47.3 | Y | N |
| 2600237 | MEUSES Creek | YEAGER Rd | 66 | N | Y |
| 2600244 | Branch of NEWMAN LATERAL | EMERSON Rd | 64.4 | N | Y |
| 2600245 | GOOSE Creek | CR 400E | 79 | N | Y |
| 2600247 | GOOSE Creek | CR 625N | 50.8 | Y | N |
| 2600249 | TRIPPET Ditch | STEELMAN CHAPEL Rd | 36.4 | Y | N |
| 2600250 | Branch of ROBB Creek | TRIPPET Rd | 41.6 | Y | N |
| 2600254 | HURRICANE Creek | KEISTER Rd | 63 | Y | N |

Table 2: Deficient and Obsolete Bridges**County Gibson****County Number 26**

| NBI # | Features Crossed | Facility Carried | Suff Rating | Deficient? | Obsolete? |
|--------------|--------------------------|-------------------------|--------------------|-------------------|------------------|
| 2600255 | HURRICANE Creek | CREVELE Rd | 59.8 | N | Y |
| 2600259 | Branch of HURRICANE Cr | KIEL Rd | 65.5 | N | Y |
| 2600263 | Branch of PIGEON Creek | NORDHORN Rd | 45.8 | Y | N |
| 2600267 | South Fork PATOKA River | ROUSH Rd | 64 | N | Y |
| 2600269 | Abandoned RR | ANTIOCH CHURCH Rd | 19 | Y | N |
| 2600270 | Abandoned RR | J.D. THOMPSON Rd | 24.3 | Y | N |
| 2600272 | BIG FOUR RR | CR 450S | 72.6 | N | Y |
| 2600283 | BLACK River | ANTIOCH CHURCH Rd | 33 | Y | N |
| 2600284 | Branch of NEWMAN LATERAL | CEDAR GROVE Rd | 72.9 | N | Y |
| 2600297 | LEN JOHNSON Ditch | CRAWLEYVILLE Rd | 82 | Y | N |
| 2600037 | MOSIER Ditch | J. STEPHENSON Rd | 68 | Y | N |
| 2600050 | Yellow Creek | MOORES BRIDGE Rd | 23.3 | Y | N |

72 Total Bridges in County

Table 2: Deficient and Obsolete Bridges**County Grant****County Number 27**

| NBI # | Features Crossed | Facility Carried | Suff Rating | Deficient? | Obsolete? |
|--------------|-------------------------|-------------------------|--------------------|-------------------|------------------|
| 2700019 | HUMMELS Creek | CR 450N | 68.3 | N | Y |
| 2700023 | BUCK RUN Creek | BOCOCK Rd | 79.5 | N | Y |
| 2700046 | PIPE Creek | CR 300S | 79.5 | N | Y |
| 2700048 | LUGAR Creek | MONROE Pike | 80.2 | N | Y |
| 2700050 | LUGAR Creek | STONE Rd | 11.5 | Y | N |
| 2700051 | DEER Creek | CR 100E | 95.4 | N | Y |
| 2700053 | WALNUT Creek | CR 400E | 79 | N | Y |
| 2700060 | MISSISSINEWA River | 38th St | 72.8 | N | Y |
| 2700062 | DEER Creek | Old KOKOMO Rd | 80.4 | N | Y |
| 2700066 | LUGAR Creek | CR 700E | 61 | Y | N |
| 2700099 | DEER Creek | CR 650S | 84.5 | N | Y |
| 2700105 | MISSISSINEWA River | CR 500E | 80.1 | N | Y |
| 2700108 | BACK Creek | CR 150E | 80.1 | N | Y |
| 2700116 | LAKE Branch Creek | CR 825S | 77 | N | Y |
| 2700121 | MISSISSINEWA River | CR 990E | 30.2 | N | Y |
| 2700123 | PIPE Creek | CR 700W | 67.9 | N | Y |
| 2700182 | N&S RR | 2nd St | 20.4 | Y | N |
| 2700140 | DITCH | RIVER Rd | 83 | N | Y |
| 2700146 | MISSISSINEWA River | PENNSYLVANIA St | 77.4 | N | Y |
| 2700190 | Little WALNUT Creek | CR 1150E | 93 | N | Y |
| 2700312 | UNTHANK Ditch | CR 600E | 75.6 | N | Y |
| 2700160 | BOOTS Creek | 6th St | 85.4 | N | Y |
| 2700163 | MISSISSINEWA River | BRANSON St | 53.8 | Y | N |
| 2700165 | BOOTS Creek | NEBRASKA St | 88 | N | Y |
| 2700179 | N&S RR | WESTERN Ave | 79.9 | N | Y |
| 2700186 | N&S RR | D St | 80.7 | N | Y |

26 Total Bridges in County

Table 2: Deficient and Obsolete Bridges**County Greene****County Number 28**

| NBI # | Features Crossed | Facility Carried | Suff Rating | Deficient? | Obsolete? |
|--------------|-------------------------|-------------------------|--------------------|-------------------|------------------|
| 2800002 | RICHLAND Creek | CR 1000E | 47.4 | N | Y |
| 2800003 | RICHLAND Creek | CR 650N | 24 | Y | N |
| 2800005 | Little RICHLAND Creek | CR 1325E | 63.4 | N | Y |
| 2800008 | RICHLAND Creek | CR 810E | 69.1 | N | Y |
| 2800009 | DRY Branch | CR 490N | 36.5 | Y | N |
| 2800010 | Branch of Beech Creek | CR 200N | 49.4 | Y | N |
| 2800011 | BEECH Creek | CR 1130E | 33.1 | Y | N |
| 2800016 | RICHLAND Creek | CR 390N | 22.9 | Y | N |
| 2800018 | BEECH Creek | CR 830E | 75.7 | N | Y |
| 2800021 | LOST Creek | CR 50N | 50.8 | N | Y |
| 2800022 | LOST Creek | CR 800E | 79 | N | Y |
| 2800023 | INDIAN Creek | CR 35N | 76 | N | Y |
| 2800024 | INDIAN Creek | CR 200 S | 68.9 | N | Y |
| 2800025 | INDIAN Creek | CR 1375E | 20.9 | Y | N |
| 2800035 | Branch of CLIFTY Creek | CR 140S | 71.7 | N | Y |
| 2800037 | CLIFTY Creek | CR 750E | 15.7 | Y | N |
| 2800039 | Little Clifty Creek | CR 875E | 15.7 | Y | N |
| 2800194 | Town Branch | CR 1340E | 78 | N | Y |
| 2800040 | SPRING Creek | CR 1240E | 77.9 | N | Y |
| 2800041 | Mitchell Branch | CR 1250E | 51.9 | N | Y |
| 2800043 | Black Ankle Creek | CR 450S | 53.8 | N | Y |
| 2800049 | LICK Creek | CR 780E | 33.2 | N | Y |
| 2800051 | Kelly Branch | CR 500N | 86.5 | N | Y |
| 2800054 | Sloan Ditch | CR 700N | 73.9 | N | Y |
| 2800060 | Plummer Creek | CR 25E | 15 | N | Y |
| 2800062 | Doans Creek | Base Road South | 40.2 | N | Y |
| 2800065 | Sloan Ditch | CR 350N | 76 | N | Y |
| 2800066 | Bucher Ditch | CR 50E | 56 | N | Y |
| 2800069 | JACK Creek | CR 400E | 70.7 | N | Y |
| 2800073 | RICHLAND Creek | CR 175S | 0 | Y | N |

Table 2: Deficient and Obsolete Bridges**County Greene****County Number 28**

| NBI # | Features Crossed | Facility Carried | Suff Rating | Deficient? | Obsolete? |
|--------------|--------------------------|-------------------------|--------------------|-------------------|------------------|
| 2800074 | Plummer Creek | CR 150E | 39.8 | Y | N |
| 2800077 | Branch of RICHLAND Creek | CR 420N | 53 | N | Y |
| 2800079 | Kelly Branch | CR 440N | 24.1 | Y | N |
| 2800080 | Kelly Branch | BASE LINE Rd | 49.8 | N | Y |
| 2800083 | Miller Branch | CR 150N | 23.1 | Y | N |
| 2800084 | Skinner Branch | CR 200N | 76.5 | N | Y |
| 2800086 | Lattas Creek | CR 150W | 76 | N | Y |
| 2800087 | Lattas Creek | CR 250W | 47.7 | Y | N |
| 2800092 | Lattas Creek | CR 400N | 50.2 | N | Y |
| 2800095 | Lemon Creek | CR 500W | 75.8 | N | Y |
| 2800097 | Branch of Lemon Creek | CR 650N | 27.5 | Y | N |
| 2800099 | Lagoon Creek | CR 600W | 80.6 | N | Y |
| 2800102 | Sloan Ditch | CR 550N | 71.8 | N | Y |
| 2800104 | Branch of Lattas Creek | CR 500N | 79 | N | Y |
| 2800108 | POSSUM HOLLOW Creek | CR 1500W | 78 | N | Y |
| 2800109 | Howesville Ditch | CR 700W | 27.6 | Y | N |
| 2800112 | BUCK Creek | CR 1100W | 67.8 | N | Y |
| 2800114 | BUCK Creek | CR 450N | 76.8 | N | Y |
| 2800203 | Lattas Creek | CR 625N | 33.4 | Y | N |
| 2800120 | Br of Goose Pond Ditch | CR 230N | 71.7 | N | Y |
| 2800121 | Goose Pond Ditch | CR 230N | 23.5 | Y | N |
| 2800124 | Br of Goose Pond Ditch | CR 75N | 31.7 | Y | N |
| 2800127 | BUCK Creek | CR 900W | 79 | N | Y |
| 2800129 | BLACK Creek | CR 1450W | 28.2 | Y | N |
| 2800132 | Lattas Creek | CR 450W | 52 | N | Y |
| 2800134 | Lattas Creek | CR 600W | 65.9 | N | Y |
| 2800135 | FOUR MILE Creek | CR 600W | 57 | Y | N |
| 2800139 | BLACK Creek | CR 1400W | 79 | N | Y |
| 2800141 | SINGER Ditch | CR 730S | 26 | Y | N |
| 2800142 | Branch of Singer Ditch | CR 800S | 27.2 | Y | N |

Table 2: Deficient and Obsolete Bridges**County Greene****County Number 28**

| NBI # | Features Crossed | Facility Carried | Suff Rating | Deficient? | Obsolete? |
|--------------|--------------------------|-------------------------|--------------------|-------------------|------------------|
| 2800205 | HILL Ditch | CR 800S | 79 | N | Y |
| 2800147 | Calico Slash Ditch | CR 700S | 60.2 | N | Y |
| 2800160 | Hamilton Ditch North | CR 1200W | 12.7 | Y | N |
| 2800162 | Beehunter Ditch | CR 1000W | 42.4 | N | Y |
| 2800165 | BUCK Creek | CR 100S | 19.7 | Y | N |
| 2800168 | FOUR MILE Creek | CR 400S | 34.7 | Y | N |
| 2800175 | INDIANA RR | CR 390N | 23.1 | Y | N |
| 2800176 | INDIANA RR | CR 200N | 21.7 | Y | N |
| 2800180 | INDIANA RR | CR 750W | 26.1 | Y | N |
| 2800181 | Branch of RICHLAND Creek | CR 550N | 79 | N | Y |
| 2800182 | Camp Creek | CR 500N | 20.4 | Y | N |
| 2800183 | RICHLAND Creek | CR 960N | 71.7 | N | Y |
| 2800188 | INDIAN Creek | CR 90N | 83.9 | N | Y |
| 2800189 | FOUR MILE Creek | CR 100S | 44.7 | Y | N |
| 2800190 | Little INDIAN Creek | CR 100S | 16.3 | Y | N |
| 2800193 | Lattas Creek | CR 800W | 47.7 | Y | N |

76 Total Bridges in County

Table 2: Deficient and Obsolete Bridges**County Hancock****County Number 30**

| NBI # | Features Crossed | Facility Carried | Suff Rating | Deficient? | Obsolete? |
|--------------|----------------------------------------|-------------------------|--------------------|-------------------|------------------|
| 3000010 | BUCK CREEK | CR 600N | 49.5 | Y | N |
| 3000080 | SUGAR CREEK | CR 1000N | 50.4 | Y | N |
| 3000085 | SUGAR CREEK | CR 675E | 55.8 | N | Y |
| 3000090 | SUGAR CREEK | CR 600E | 49.8 | Y | N |
| 3000115 | SUGAR CREEK | CR 900N | 34.1 | Y | N |
| 3000170 | SUGAR CREEK | CR 1000E | 23.9 | Y | N |
| 3000180 | BRANDYWINE CREEK | CR 700E | 65 | N | Y |
| 3000200 | SIX MILE CREEK | CR 325N | 84.4 | N | Y |
| 3000245 | BRANDYWINE CREEK | CR 500N | 62.9 | N | Y |
| 3000280 | BUCK CREEK | CR 500W | 57.8 | N | Y |
| 3000285 | SUGAR CREEK | CR 100N | 66.8 | N | Y |
| 3000300 | SUGAR CREEK | CR 200N | 52.4 | N | Y |
| 3000316 | BRIER CREEK | CR 200S | 83.8 | N | Y |
| 3000335 | BUCK CREEK | CR 700W | 66.5 | N | Y |
| 3000355 | SUGAR CREEK | CR 100S | 49.7 | Y | N |
| 3000356 | MERLAU DITCH | CR 500W | 77 | N | Y |
| 3000370 | WEST LITTLE SUGAR CREEK | CR 600S | 81.4 | N | Y |
| 3000380 | LITTLE SUGAR CREEK | CR 600S | 44.2 | Y | N |
| 3000400 | LITTLE SUGAR CREEK | CR 300S | 77.8 | N | Y |
| 3000405 | SUGAR CREEK | CR 300S | 75.7 | N | Y |
| 3000455 | BRANDYWINE CREEK | CR 300S | 42 | Y | N |
| 3000465 | LITTLE BRANDYWINE CREEK | CR 100S | 55.7 | Y | N |
| 3000525 | BIG BLUE RIVER | CR 900E | 68.6 | N | Y |
| 3000545 | UNNAMED CREEK | CR 400S | 77.9 | N | Y |
| 3000550 | UNNAMED CREEK | CR 300S | 43.4 | Y | N |
| 3000570 | BRANCH OF BRANDYWINE CRK MORRISTOWN RD | | 48.6 | Y | N |
| 3000585 | DRY BRANCH | CR 600W | 95 | N | Y |
| 3000660 | DOE CREEK | CR 600W | 46.6 | Y | N |
| 3000690 | BRANDYWINE CREEK | PARK AVE | 80 | N | Y |
| 3000156 | BRANCH OF BRANDYWINE CRK CR 700E | | 77 | N | Y |

Table 2: Deficient and Obsolete Bridges

County **Hancock**

County Number **30**

| NBI # | Features Crossed | Facility Carried | Suff Rating | Deficient? | Obsolete? |
|--------------|-------------------------|-------------------------|--------------------|-------------------|------------------|
|--------------|-------------------------|-------------------------|--------------------|-------------------|------------------|

30 Total Bridges in County

Table 2: Deficient and Obsolete Bridges**County Harrison****County Number 31**

| NBI # | Features Crossed | Facility Carried | Suff Rating | Deficient? | Obsolete? |
|--------------|-------------------------|-------------------------|--------------------|-------------------|------------------|
| 3100011 | BRUSH HEAP CREEK | BIG INDIAN RD | 44.2 | Y | N |
| 3100023 | BUCK CREEK | NEW MIDDLETOWN RD | 80 | N | Y |
| 3100065 | INDIAN CREEK | ROCKY HOLLOW RD | 75.3 | N | Y |
| 3100087 | INDIAN CREEK | Pedestrian Trail | 40 | N | Y |
| 3100004 | PANTHER CREEK | ST JOHN CHURCH RD | 77.7 | N | Y |
| 3100042 | INDIAN CREEK | Pedestrian Trail | 17.2 | Y | N |
| 3100061 | INDIAN CREEK | ROCKY HOLLOW RD | 67.7 | N | Y |

7 Total Bridges in County

Table 2: Deficient and Obsolete Bridges**County Hendricks****County Number 32**

| NBI # | Features Crossed | Facility Carried | Suff Rating | Deficient? | Obsolete? |
|--------------|--------------------------|-------------------------|--------------------|-------------------|------------------|
| 3200007 | MIDDLE FK BIG WALNUT CR | CR 475W | 44.2 | N | Y |
| 3200012 | ROSS DITCH | CR 975N | 53.6 | Y | N |
| 3200015 | KEENEY DITCH | CR 400E | 48.6 | Y | N |
| 3200016 | W FORK OF WHITE LICK CR | CR 500E | 66.4 | N | Y |
| 3200208 | W FORK OF WHITE LICK CR | CR 750N | 81.8 | N | Y |
| 3200020 | WHITE LICK CREEK | CR 700N | 81.5 | N | Y |
| 3200021 | ETTER DITCH | CR 1000N | 82.1 | N | Y |
| 3200023 | THOMPSON DITCH | CR 650E | 72.6 | N | Y |
| 3200027 | BATZ DRAIN | CR 950N | 57.6 | N | Y |
| 3200028 | BATZ DRAIN | MALONEY RD | 82.6 | N | Y |
| 3200030 | E FORK OF WHITE LICK CR | RACEWAY RD | 65.4 | N | Y |
| 3200033 | SCHOOL CREEK | CR 1000E | 82.1 | N | Y |
| 3200034 | SCHOOL CREEK | CR 1000E | 61.4 | N | Y |
| 3200038 | LITTLE WHITE LICK CREEK | CR 200N | 45.5 | Y | N |
| 3200039 | WHITE LICK CREEK | CR 350N | 66.9 | N | Y |
| 3200040 | BRANCH OF WHITE LICK CR | CR 650N | 81.1 | N | Y |
| 3200041 | BRANCH OF WHITE LICK CR | CR 550N | 50.2 | Y | N |
| 3200043 | ABNER CREEK | CR 100N | 31.5 | Y | N |
| 3200046 | LINGEMAN DRAIN | CR 100N | 76.3 | N | Y |
| 3200048 | BRANCH OF WHITE LICK CR | CR 500N | 77.8 | N | Y |
| 3200051 | BRANCH OF WHITE LICK CR | CR 550N | 68.3 | N | Y |
| 3200055 | BRANCH OF WHITE LICK CR | CR 575E | 57.6 | N | Y |
| 3200066 | BRANCH OF RAMP RUN | CR 350N | 49.6 | Y | N |
| 3200068 | RAMP RUN | CR 200N | 65.8 | N | Y |
| 3200078 | W FORK OF BIG WALNUT CR | CR 550N | 41.4 | Y | N |
| 3200080 | RAMP RUN | CR 400W | 46.9 | Y | N |
| 3200089 | BRANCH OF E FORK MILL CR | CR 400S | 21.2 | Y | N |
| 3200093 | MILL CREEK | CR 475W | 49.9 | Y | N |
| 3200095 | BRANCH OF MILL Creek | CR 100S | 76.1 | N | Y |
| 3200096 | MILL CREEK | CR 200S | 65.9 | N | Y |

Table 2: Deficient and Obsolete Bridges**County Hendricks****County Number 32**

| NBI # | Features Crossed | Facility Carried | Suff Rating | Deficient? | Obsolete? |
|--------------|--------------------------|-------------------------|--------------------|-------------------|------------------|
| 3200107 | BRANCH OF MILL CREEK | MASTEN RD | 56.5 | N | Y |
| 3200109 | BRANCH OF MILL CREEK | CR 700S | 48.8 | N | Y |
| 3200212 | BRANCH OF E FORK MILL CR | REEVES RD | 78 | N | Y |
| 3200117 | BOYD DRAIN | CR 300W | 51.9 | Y | N |
| 3200121 | W FORK OF WHITE LICK CR | E COLUMBIA ST | 49.6 | Y | N |
| 3200127 | EAST FORK OF MILL CREEK | CR 300S | 43.1 | Y | N |
| 3200131 | EAST FORK OF MILL CREEK | CR 250W | 48.8 | Y | N |
| 3200134 | EAST FORK OF MILL CREEK | CR 400S | 56.4 | N | Y |
| 3200139 | BR OF W FK WHITE LICK CR | CARTERSBURG RD | 82.5 | N | Y |
| 3200144 | COSNER CREEK | CR 300E | 48.9 | Y | N |
| 3200149 | MYNATT DITCH | TUDOR RD | 63.3 | Y | N |
| 3200150 | MCCRACKEN CREEK | CR 1100S | 67.2 | N | Y |
| 3200151 | BRANCH OF MCCRACKEN CR | CR 1000S | 58.9 | N | Y |
| 3200153 | MCCRACKEN CREEK | CR 425E | 78 | N | Y |
| 3200155 | BRANCH OF MCCRACKEN CR | CR 375E | 49.7 | Y | N |
| 3200169 | E FORK OF WHITE LICK CR | CR 800S | 76.8 | N | Y |
| 3200170 | BR E FORK WHITE LICK CR | CR 750S | 67.3 | N | Y |
| 3200173 | E FORK OF WHITE LICK CR | CR 600S | 33.6 | Y | N |
| 3200178 | CLARKS CREEK | STANLEY RD | 56 | Y | N |
| 3200181 | E FORK OF WHITE LICK CR | CR 450S | 63.1 | N | Y |
| 3200187 | BRANCH OF CLARKS CREEK | DAN JONES RD | 73.6 | N | Y |
| 3200191 | BRANCH OF WHITE LICK CR | CR 625E | 76.8 | N | Y |
| 3200193 | ABNER CREEK | CR 525E | 47.3 | Y | N |
| 3200194 | WHITE LICK CREEK | CR 100S | 84.5 | N | Y |
| 3200198 | COSNER BRANCH | CR 425E | 96 | N | Y |
| 3200200 | BRANCH OF MUD CREEK | CR 100W | 64.6 | N | Y |
| 3200214 | CONRAIL RR | CR 550W | 40.6 | Y | N |

57 Total Bridges in County

Table 2: Deficient and Obsolete Bridges**County Henry****County Number 33**

| NBI # | Features Crossed | Facility Carried | Suff Rating | Deficient? | Obsolete? |
|--------------|-------------------------|-------------------------|--------------------|-------------------|------------------|
| 3300002 | HONEY CREEK | CR 600W | 16.7 | Y | N |
| 3300012 | DEER CREEK | RAIDER ROAD | 86.9 | N | Y |
| 3300173 | DEER CREEK | CR 620N | 64.8 | Y | N |
| 3300025 | DEER CREEK | CR 850W | 49.2 | Y | N |
| 3300032 | BELL CREEK | CR 600N | 36.9 | Y | N |
| 3300108 | MONTGOMERY CREEK | CR 850 SOUTH | 55.5 | Y | N |
| 3300159 | MONTGOMERY CREEK | S. COUNTY LINE RD. | 65 | N | Y |
| 3300119 | BIG BLUE RIVER | CR 375 WEST | 89 | Y | N |
| 3300162 | DUCK CREEK | S. COUNTY LINE RD. | 39.8 | Y | N |
| 3300126 | BUCK CREEK | CR 200 WEST | 43.2 | Y | N |
| 3300134 | SYMONS CREEK | WILBUR WRIGHT ROAD | 61.7 | Y | N |
| 3300146 | FALL CREEK | CR 850N | 60.1 | Y | N |
| 3300147 | BRANCH OF BUCK CREEK | OLD US 40 | 61.4 | Y | N |
| 3300150 | GOOSE CREEK | CR 850 SOUTH | 63.5 | Y | N |
| 3300154 | COLONY CREEK | HILLSBORO RD | 51.1 | Y | N |

15 Total Bridges in County

Table 2: Deficient and Obsolete Bridges

County Howard

County Number 34

| NBI # | Features Crossed | Facility Carried | Suff Rating | Deficient? | Obsolete? |
|--------------|-----------------------------|-------------------------|--------------------|-------------------|------------------|
| 3400003 | S FORK OF LITTLE DEER CREEK | CR 1150W | 76.9 | N | Y |
| 3400004 | PETE'S RUN | CR 1150W | 64.8 | N | Y |
| 3400007 | EAST FORK OF HONEY CREEK | CR 250S | 64.1 | N | Y |
| 3400008 | WILDCAT CREEK | CR 750W | 77.4 | N | Y |
| 3400047 | EAST FORK OF HONEY CREEK | CR 600S | 57.1 | Y | N |
| 3400010 | WEST FORK OF HONEY CREEK | CR 225S | 42.9 | Y | N |
| 3400052 | WEST FORK OF HONEY CREEK | CR 775W | 45.9 | Y | N |
| 3400012 | LITTLE WILDCAT CREEK | CR 250S | 64.9 | N | Y |
| 3400014 | LITTLE WILDCAT CREEK | CR 200W | 71.9 | N | Y |
| 3400059 | WILDCAT CREEK/GRAVEL PIT R | CR 300W | 69.2 | N | Y |
| 3400061 | SOUTH FORK OF DEER CREEK | CR 550N | 47.8 | Y | N |
| 3400018 | SOUTH FORK OF DEER CREEK | CR 400N | 84.2 | N | Y |
| 3400062 | STAHL DITCH | CARTER St | 77.3 | N | Y |
| 3400063 | WILDCAT CREEK | CARTER St | 48.4 | N | Y |
| 3400037 | KOKOMO WATERWORKS RESV | CR 600E | 79.6 | Y | N |
| 3400019 | WILDCAT CREEK | CR 300E | 64.3 | N | Y |
| 3400073 | KOKOMO CREEK | LAFOUNTAIN St | 54.3 | N | Y |
| 3400077 | E FORK OF LITTLE WILDCAT CR | CR 50E | 32.7 | Y | N |
| 3400025 | DEER CREEK | CR 800E | 54.8 | Y | N |
| 3400133 | BRANCH OF WILDCAT CREEK | MAYFIELD Dr | 77 | N | Y |
| 3400089 | LITTLE PIPE CREEK | CR 500N | 63.7 | N | Y |
| 3400100 | ROBERTS DITCH | CR 1020E | 59.4 | Y | N |
| 3400101 | WILDCAT CREEK | CR 175S | 62.5 | N | Y |
| 3400104 | WILDCAT CREEK | CR 50S | 82.5 | N | Y |
| 3400110 | KOKOMO CREEK | WEBSTER St | 77 | N | Y |
| 3400113 | LITTLE DEER CREEK | CR 500W | 69.7 | N | Y |
| 3400035 | WILLIAM VOGUS DITCH | CR 250S | 31.7 | Y | N |
| 3400117 | EAST FORK OF HONEY CREEK | CR 320S | 61.8 | N | Y |
| 3400118 | BRANCH OF WILDCAT CREEK | CR 100S | 71.7 | N | Y |
| 3400120 | KOKOMO CREEK | Old BEN Dr | 72 | N | Y |

Table 2: Deficient and Obsolete Bridges**County Howard****County Number 34**

| NBI # | Features Crossed | Facility Carried | Suff Rating | Deficient? | Obsolete? |
|--------------|-------------------------|-------------------------|--------------------|-------------------|------------------|
| 3400121 | WILDCAT CREEK | MCCANN St | 75.3 | Y | N |
| 3400124 | WILDCAT CREEK | APPERSON Way | 76 | N | Y |
| 3400125 | KOKOMO CREEK | DEFENBAUGH St | 63.2 | N | Y |
| 3400126 | KOKOMO CREEK | PARK Ave | 60.5 | N | Y |
| 3400128 | WILDCAT CREEK | MARKLAND Ave | 65.4 | N | Y |
| 3400129 | KOKOMO CREEK | LINCOLN Rd | 66.7 | N | Y |
| 3400134 | LOCAL PLANT PASS ROAD | DEFENBAUGH St | 34.1 | Y | N |

37 Total Bridges in County

Table 2: Deficient and Obsolete Bridges

County **Huntington**

County Number 35

| NBI # | Features Crossed | Facility Carried | Suff Rating | Deficient? | Obsolete? |
|--------------|-------------------------|-------------------------|--------------------|-------------------|------------------|
| 3500053 | SILVER CREEK | CR 800W | 70 | Y | N |
| 3500060 | CLEAR CREEK | CR 800N | 43.9 | Y | N |
| 3500074 | LITTLE WABASH RIVER | STATION RD | 25.5 | N | Y |
| 3500083 | WABASH RIVER | CR 475W | 13.3 | Y | N |
| 3500088 | LITTLE WABASH RIVER | BROADWAY STREET | 78.2 | N | Y |
| 3500103 | LITTLE WABASH RIVER | BRIANT STREET | 78.6 | N | Y |

6 Total Bridges in County

Table 2: Deficient and Obsolete Bridges**County Jasper****County Number 37**

| NBI # | Features Crossed | Facility Carried | Suff Rating | Deficient? | Obsolete? |
|--------------|-------------------------|-------------------------|--------------------|-------------------|------------------|
| 3700005 | BRANCH OF HOWE DITCH | CR 310E | 78.9 | N | Y |
| 3700046 | CARPENTER Creek | CR 780W | 76.9 | N | Y |
| 3700047 | HOWE Ditch | CR 780W | 75.6 | N | Y |
| 3700059 | IROQUOIS RIVER | CR 100S | 93 | N | Y |
| 3700078 | IROQUOIS RIVER | CR 900W | 57.6 | Y | N |
| 3700088 | OLIVER DITCH | CR 75E | 92 | N | Y |
| 3700103 | CARPENTER CREEK | CR 1730S | 15.7 | Y | N |
| 3700116 | TAYLOR Ditch | CR 950W | 87.4 | N | Y |
| 3700132 | DAVIS DITCH | CR 1500N | 64.5 | Y | N |

9 Total Bridges in County

Table 2: Deficient and Obsolete Bridges**County Jay****County Number 38**

| NBI # | Features Crossed | Facility Carried | Suff Rating | Deficient? | Obsolete? |
|--------------|-------------------------|-------------------------|--------------------|-------------------|------------------|
| 3800192 | GOSS-SWITZER Ditch | BLUFFTON Rd | 43.9 | Y | N |
| 3800187 | J.J. ADAMS Ditch | CR 800N | 75.5 | N | Y |
| 3800175 | LIMBERLOST Creek | CR 850E | 53.8 | N | Y |
| 3800184 | FRANKS Drain | CR 600E | 60.2 | Y | N |
| 3800093 | WEHRLY Ditch | CR 350W | 34.9 | Y | N |
| 3800094 | WEHRLY Ditch | CR 400W | 67.2 | N | Y |
| 3800119 | MUD Creek | CR 200N | 41.4 | Y | N |
| 3800121 | MUD Creek | CR 1100W | 35.4 | Y | N |
| 3800073 | GOLF Brook | CR 200S | 77.6 | N | Y |
| 3800029 | SIMPSON Creek | CR 400S | 60 | Y | N |
| 3800077 | BUTTERNUT Creek | CR 450S | 78 | N | Y |
| 3800068 | Branch of LAWSON Ditch | CR 650S | 57 | Y | N |
| 3800004 | HALFWAY Creek | CR 700S | 78 | N | Y |

13 Total Bridges in County

Table 2: Deficient and Obsolete Bridges**County Jefferson****County Number 39**

| NBI # | Features Crossed | Facility Carried | Suff Rating | Deficient? | Obsolete? |
|--------------|--------------------------|-------------------------|--------------------|-------------------|------------------|
| 3900096 | CROOKED Creek | FIFTH St | 10.5 | Y | N |
| 3900007 | W Fk FOURTEEN MILE Creek | NEW BETHEL Rd | 53.1 | N | Y |
| 3900105 | HARBERTS Creek | CR 430N | 18.4 | Y | N |
| 3900020 | BIG Creek | CR 1350W | 46.2 | N | Y |
| 3900021 | HENSLEY Creek | CR 500N | 76.9 | N | Y |
| 3900030 | WALTON Creek | CR 425N | 57.2 | N | Y |
| 3900031 | WALTON Creek | CRADDOCK Rd | 30.2 | Y | N |
| 3900055 | BRUSHY FORK Creek | BRUSHY FORK Rd | 75.9 | N | Y |
| 3900056 | Little BRUSHY FORK Creek | BRUSHY FORK Rd | 52.8 | Y | N |
| 3900058 | BRUSHY FORK Creek | SUGAN HOLLOW Rd | 80 | N | Y |
| 3900059 | EAGLE HOLLOW | EAGLE HOLLOW Rd | 21.1 | Y | N |
| 3900061 | INDIAN-KENTUCK Creek | B~BURG-MANVILLE | 77.9 | N | Y |
| 3900062 | Little DOE Run | DOE RUN Rd | 77.6 | N | Y |
| 3900072 | LEWIS Creek | CR 1250W | 42.3 | N | Y |
| 3900074 | LEWIS Creek | HENRY Rd | 41.1 | N | Y |
| 3900102 | Fork of BEAR Creek | CR 900N | 43.1 | Y | N |
| 3900002 | WOODS Fk 14 MILE Creek | CR 350S | 39.6 | Y | N |

17 Total Bridges in County

Table 2: Deficient and Obsolete Bridges**County Jennings****County Number 40**

| NBI # | Features Crossed | Facility Carried | Suff Rating | Deficient? | Obsolete? |
|--------------|-------------------------|-------------------------|--------------------|-------------------|------------------|
| 4000002 | ROCK Creek | CR 900W | 41.2 | Y | N |
| 4000006 | NETTLE Creek | CR 660N | 68.9 | Y | N |
| 4000007 | BEAR Creek | CR 900N | 23.5 | Y | N |
| 4000013 | MUTTON Creek | CR 300N | 53.4 | Y | N |
| 4000014 | Little MUTTON Creek | CR 300N | 55.7 | N | Y |
| 4000016 | TWO MILE Creek | CR 400W | 23.8 | Y | N |
| 4000017 | SIX MILE Creek | CR 175N | 42.2 | Y | N |
| 4000019 | STORM Creek | CR 100N | 28.1 | Y | N |
| 4000023 | FISH Creek | CR 75W | 36.2 | Y | N |
| 4000024 | SAND Creek | CR 575W | 6.5 | Y | N |
| 4000028 | SAND Creek | CR 250W | 28.1 | Y | N |
| 4000032 | RATTAIL Creek | CR 710N | 36 | Y | N |
| 4000039 | DEER Creek | CR 90E | 62.2 | Y | N |
| 4000040 | PLEASANT Run | CR 300E | 72.9 | N | Y |
| 4000047 | FINCH Branch | CR 860N | 44.4 | Y | N |
| 4000050 | South Fork VERNON Fork | CR 560E | 60.6 | N | Y |
| 4000053 | BRUSH Creek | CR 750E | 55.4 | N | Y |
| 4000054 | BEAR Creek | CR 800N | 41.9 | Y | N |
| 4000059 | Little GRAHAM Creek | CR 800E | 24.4 | Y | N |
| 4000060 | South Fork VERNON Fork | RIPLEY St | 60.8 | N | Y |
| 4000062 | GRAHAM Creek | CR 200S | 96 | Y | N |
| 4000066 | TEA Creek | CR 600S | 58.9 | N | Y |
| 4000068 | BEAR Creek | CR 75W | 53.7 | N | Y |
| 4000069 | BIG GRAHAM Creek | CR 800S | 46.6 | Y | N |
| 4000070 | BEAR Creek | CR 800S | 68.9 | N | Y |
| 4000071 | Fork of BEAR Creek | CR 200E | 49.2 | Y | N |
| 4000074 | BEAR Creek | CR 600S | 27.3 | Y | N |
| 4000076 | BEAR Creek | CR 700S | 64.7 | N | Y |
| 4000077 | BIG GRAHAM Creek | CR 625S | 36.4 | N | Y |
| 4000078 | COFFEE Creek | COMMISKEY Pk | 34.2 | Y | N |

Table 2: Deficient and Obsolete Bridges**County Jennings****County Number 40**

| NBI # | Features Crossed | Facility Carried | Suff Rating | Deficient? | Obsolete? |
|--------------|--------------------------|-------------------------|--------------------|-------------------|------------------|
| 4000079 | TEA Creek | CR 650W | 57.9 | N | Y |
| 4000080 | Branch of TEA Creek | CR 650W | 43.4 | Y | N |
| 4000089 | BRUSHY Fork | CR 550W | 64.2 | Y | N |
| 4000100 | SLATE Creek | CR 1000S | 65.7 | N | Y |
| 4000132 | Branch of SIX MILE Creek | CR 200S | 22.2 | Y | N |
| 4000133 | SIX MILE Creek | CR 300S | 45.6 | N | Y |
| 4000112 | NETTLE Creek | CR 780W | 44.4 | Y | N |
| 4000113 | SUGAR Creek | CR 900E | 24.1 | Y | N |
| 4000118 | COFFEE Creek | CR 400W | 20 | Y | N |
| 4000121 | BEAR Creek | CR 950S | 24.7 | Y | N |
| 4000128 | CSX RR | BASE LINE Rd | 24.8 | Y | N |
| 4000135 | Br VERNON Fk MUSCATATUCK | CR 225W | 33.2 | Y | N |
| 4000139 | LONG Branch | CR 600N | 50.2 | Y | N |
| 4000140 | TEA Creek | CR 650S | 37.7 | Y | N |

44 Total Bridges in County

Table 2: Deficient and Obsolete Bridges**County Johnson****County Number 41**

| NBI # | Features Crossed | Facility Carried | Suff Rating | Deficient? | Obsolete? |
|--------------|-------------------------|-------------------------|--------------------|-------------------|------------------|
| 4100010 | GOOSE CREEK | CR 500 WEST | 78.3 | N | Y |
| 4100621 | BUCKHART CREEK | CR 100E | 56 | N | Y |
| 4100020 | BUCKHART CREEK | MAUXFERRY RD | 63.2 | N | Y |
| 4100021 | SUGAR CREEK | CR 550E (OLD US31) | 44.4 | Y | N |
| 4100037 | YOUNGS CREEK | CR 200 NORTH | 77.6 | N | Y |
| 4100045 | HENDERSON CREEK | CR 750 WEST | 32.7 | Y | N |
| 4100046 | KOOTS FORK | CR 775 WEST | 48.7 | Y | N |
| 4100622 | HONEY CREEK | MORGANTOWN ROAD | 76.2 | N | Y |
| 4100056 | CROOKED CREEK | CR 625 WEST | 49.2 | Y | N |
| 4100061 | HONEY CREEK | STONES CROSSING RD | 79.7 | N | Y |
| 4100063 | PLEASANT RUN CREEK | FRY ROAD | 76.4 | N | Y |
| 4100065 | CANARY DITCH | CR 225E | 78.1 | N | Y |
| 4100066 | GRASSY CREEK | CR 500 NORTH | 64.5 | N | Y |
| 4100075 | LEATHERWOOD CREEK | CR 440 EAST | 45.9 | Y | N |
| 4100077 | FISHER DITCH | CR 700 EAST | 67.9 | Y | N |
| 4100108 | CUTSINGER DITCH | CR 500 NORTH | 64.8 | N | Y |
| 4100084 | INDIAN CREEK | CR 300W | 76.3 | N | Y |
| 4100087 | AMITY DITCH | CR 350 SOUTH | 55 | Y | N |
| 4100088 | BRANCH OF SUGAR CREEK | CR 150 NORTH | 73.6 | N | Y |
| 4100091 | BREWER DITCH | CR 260 NORTH | 78.3 | N | Y |
| 4100094 | PLEASANT RUN CREEK | PETERMAN ROAD | 38.2 | Y | N |
| 4100095 | PLEASANT RUN CREEK | LEISURE LANE | 49.1 | Y | N |
| 4100096 | EAST GRASSY CREEK | SAWMILL ROAD | 66.6 | N | Y |
| 4100098 | BUFFALO CREEK | PETERMAN ROAD | 79.9 | N | Y |
| 4100115 | WATERLOO RUN | WOODLAND STREAMS | 63.7 | Y | N |
| 4100150 | BREWER DITCH | CENTER STREET | 49.6 | Y | N |
| 4100100 | YOUNGS CREEK | MAIN STREET | 63.5 | Y | N |
| 4100101 | YOUNGS CREEK | HOME AVENUE | 24.2 | Y | N |
| 4100105 | PLEASANT RUN CREEK | MERIDIAN STREET | 80.3 | N | Y |

29 Total Bridges in County

Table 2: Deficient and Obsolete Bridges**County Knox****County Number 42**

| NBI # | Features Crossed | Facility Carried | Suff Rating | Deficient? | Obsolete? |
|--------------|------------------------------------|-------------------------|--------------------|-------------------|------------------|
| 4200243 | KELSO CREEK | WASHINGTON STREET | 47.9 | Y | N |
| 4200152 | INDIAN CREEK | BICKNELL ROAD | 68.9 | Y | N |
| 4200150 | WHITE RIVER | WASHINGTON ROAD | 20.7 | Y | N |
| 4200026 | MILLER DITCH | PINE BLUFF ROAD | 52.9 | Y | N |
| 4200176 | MILLER DITCH | SNYDER ROAD | 36 | Y | N |
| 4200178 | PURDY MARSH | PIEPER ROAD | 21.9 | Y | N |
| 4200519 | BRANCH OF ROBERSON DITCH LONG ROAD | | 16.8 | Y | N |
| 4200160 | ROBERSON DITCH | ROYAL OAK CHURCH | 55.9 | Y | N |
| 4200272 | MARIAH CREEK | OLD US 41 | 60.4 | Y | N |
| 4200023 | MARIAH CREEK | FREELANDVILLE ROAD | 37.5 | Y | N |
| 4200190 | COTTON BRANCH | SPRINGTOWN ROAD | 47.7 | Y | N |
| 4200182 | BRANCH OF MARIAH CREEK | KIPP ROAD | 57.8 | Y | N |
| 4200004 | BUSSERON CREEK | OIL FIELD ROAD | 20.6 | Y | N |
| 4200115 | REEL CREEK | REEL ROAD | 87 | Y | N |
| 4200114 | REEL CREEK | SOUTH WHEATLAND RD | 40.9 | Y | N |
| 4200520 | FRICK DITCH | E GOVERNORS ROAD | 31.2 | Y | N |
| 4200098 | LONGPOND AND WHITE RIVER | E GOVERNORS ROAD | 23.1 | Y | N |
| 4200257 | WHTIE RIVER/LOCAL ROAD | HAZELTON ROAD | 29.9 | Y | N |
| 4200044 | MUDDY RUN | OLD DECKER ROAD | 43.7 | Y | N |
| 4200521 | VIEKE DITCH | BULLDOG ROAD | 28.2 | Y | N |
| 4200034 | DESHEE RIVER | YOCHUM ROAD | 38 | Y | N |
| 4200119 | MUDDY RUN | ALTHOFF ROAD | 49 | Y | N |
| 4200053 | BRANCH OF WHITE RIVER | HARTLEY ROAD | 39.2 | Y | N |
| 4200054 | WILSON CREEK | RIDGELEYVILLE ROAD | 71.4 | Y | N |
| 4200522 | LONG POND | RIDGELEYVILLE ROAD | 32.8 | Y | N |
| 4200523 | CSX RAILROAD | OVERHEAD ROAD | 16.2 | Y | N |
| 4200273 | CSX RAILROAD | OLD US 41 | 54.7 | Y | N |
| 4200261 | OVERFLOW TO WHTIE RIVER | HAZELTON ROAD | 57 | Y | N |
| 4200264 | MANTLE DITCH | OLD US 41 | 59.4 | Y | N |
| 4200524 | BRANCH OF SNAP CREEK | BROUILLETTE ROAD | 23.3 | Y | N |

Table 2: Deficient and Obsolete Bridges**County Knox****County Number 42**

| NBI # | Features Crossed | Facility Carried | Suff Rating | Deficient? | Obsolete? |
|--------------|------------------------------------|-------------------------|--------------------|-------------------|------------------|
| 4200143 | POND CREEK | WHEATLAND ROAD | 64.9 | N | Y |
| 4200212 | SOUTH FORK SMALL CREEK | BRUCEVILLE ROAD | 68.2 | N | Y |
| 4200213 | BRANCH OF SMALLS CREEK | DAVIS ROAD | 78 | N | Y |
| 4200518 | SOUTH FORK SMALLS CREEK | WHITE OAKS ROAD | 41 | N | Y |
| 4200148 | FLAT CREEK | VASH ROAD | 77.9 | N | Y |
| 4200174 | ROBERSON DITCH | GOLF COURSE RD | 47.3 | N | Y |
| 4200162 | BRANCH OF ROBERSON DITCH LONG ROAD | | 73.9 | N | Y |
| 4200145 | BRANCH OF FLAT CREEK | ROYAL OAK CHURCH | 70.8 | N | Y |
| 4200146 | FLAT CREEK | LOUDERMILK ROAD | 70.7 | N | Y |
| 4200240 | BRANCH OF SMALLS CREEK | KAISER ROAD | 74.9 | N | Y |
| 4200155 | PURDY MARSH | SCHAFFER ROAD | 63.9 | N | Y |
| 4200221 | BRANCH OF TILLEY DITCH | ALBRECHT ROAD | 76.9 | N | Y |
| 4200222 | TILLY DITCH | ALBRECHT ROAD | 69.7 | N | Y |
| 4200201 | DITCH TO STIP MINE PIT | N BROCKSMITH ROAD | 55.8 | N | Y |
| 4200227 | POLLARD DITCH | SPANGER ROAD | 67 | N | Y |
| 4200208 | BLACK CREEK | SAND ROAD | 51.8 | N | Y |
| 4200006 | MARSH CREEK | MOODY ROAD | 47.2 | N | Y |
| 4200007 | BRANCH OF MARSH CREEK | MOODY ROAD | 39.2 | N | Y |
| 4200029 | Pollard Ditch | HORST ROAD | 75 | N | Y |
| 4200223 | BRANCH OF MARIAH CREEK | LANE ROAD | 78 | N | Y |
| 4200224 | BRANCH OF MARIAH CREEK | WATSON ROAD | 46.2 | N | Y |
| 4200183 | BRANCH OF MARIAH CREEK | ASHLEY ROAD | 53.2 | N | Y |
| 4200016 | BRANCH OF MARIAH CREEK | LIME CRUSHER ROAD | 49.2 | N | Y |
| 4200202 | BRANCH OF TILLY DITCH | OAKTOWN ROAD | 65.8 | N | Y |
| 4200305 | LWR SHAKER PRAIRIE DITCH | WILSON ROAD | 76 | N | Y |
| 4200195 | MARIAH CREEK | RISLEY ROAD | 49.2 | N | Y |
| 4200123 | KELSO CREEK | JOHNSON FARM ROAD | 73.9 | N | Y |
| 4200089 | DESHEE RIVER | MOUNT ZION ROAD | 76 | N | Y |
| 4200082 | MCCOY CREEK | Monroe School Rd | 78 | N | Y |
| 4200246 | DESHEE RIVER | DREIMAN ROAD | 77 | N | Y |

Table 2: Deficient and Obsolete Bridges**County Knox****County Number 42**

| NBI # | Features Crossed | Facility Carried | Suff Rating | Deficient? | Obsolete? |
|--------------|--------------------------|-------------------------|--------------------|-------------------|------------------|
| 4200279 | FRICK DITCH | WART ROAD | 76 | N | Y |
| 4200071 | BRUSH CREEK | BEECH HILLS ROAD | 77 | N | Y |
| 4200060 | DESHEE RIVER | BEAL ROAD | 93 | N | Y |
| 4200265 | FRICK DITCH | TOWNSHIP ROAD | 51 | N | Y |
| 4200051 | VIEKE DITCH | FIVE OAKS ROAD | 61.9 | N | Y |
| 4200042 | BRANCH OF DESHEE RIVER | FIREMEN ROAD | 46.3 | N | Y |
| 4200078 | MUDDY RUN | DECKER ROAD | 73.5 | N | Y |
| 4200122 | VIEKE DITCH | KELLER ROAD | 53.9 | N | Y |
| 4200056 | BROWN DITCH | DECKER CHAPEL ROAD | 73 | N | Y |
| 4200118 | MUDDY RUN | BLOEBAUM ROAD | 78 | N | Y |
| 4200031 | VIEKE DITCH | SCHOOL HOUSE ROAD | 43.9 | N | Y |
| 4200128 | DESHEE RIVER | LAFFERTY ROAD | 63 | N | Y |
| 4200131 | BRNCH UPPER DESHEE RIVER | MIDDLE HART STREET | 72.6 | N | Y |
| 4200070 | BRANCH OF WILSON CREEK | RIDGELEYVILLE ROAD | 76.9 | N | Y |
| 4200235 | POLLARD DITCH | JOHANNINGSMEIR RD | 72.2 | N | Y |
| 4200010 | BRANCH OF MARIAH CREEK | LWR FREELANDVILLE | 62.4 | N | Y |
| 4200008 | BRANCH OF MARSH CREEK | MOODY ROAD | 78 | N | Y |
| 4200199 | BRANCH OF TILLY DITCH | TILLY ROAD | 69.2 | N | Y |
| 4200294 | NIMNIGHT CREEK | NIMNIGHT ROAD | 60.6 | N | Y |
| 4200296 | BRANCH OF SNAPP CREEK | TERRE HAUTE ROAD | 77.9 | N | Y |
| 4200297 | BRANCH OF WILSON CREEK | HICKORY CORNER RD | 71.7 | N | Y |
| 4200298 | INDIAN CREEK | VASH ROAD | 77.9 | N | Y |
| 4200299 | TRIBUTARY TO SNAPP CREEK | OLD BRUCEVILLE RD | 80.4 | N | Y |
| 4200300 | LWR SHAKER PRAIRIE DITCH | HOLSCHER ROAD | 64.4 | N | Y |
| 4200301 | COTTON BRANCH | P. PERRY ROAD | 78 | N | Y |
| 4200303 | MILLER DITCH | MILLER ROAD | 78 | N | Y |
| 4200510 | KELSO CREEK | OLD VINCENNES DIST | 82 | N | Y |

87 Total Bridges in County

Table 2: Deficient and Obsolete Bridges**County Kosciusko****County Number 43**

| NBI # | Features Crossed | Facility Carried | Suff Rating | Deficient? | Obsolete? |
|--------------|--------------------------|-------------------------|--------------------|-------------------|------------------|
| 4300003 | DEEDS CREEK | CR 225 EAST | 81.4 | Y | N |
| 4300004 | TIPPECANOE RIVER | CR 750 EAST | 93 | Y | N |
| 4300215 | WALNUT CREEK | CR 300S | 62.7 | Y | N |
| 4300216 | HOFFMAN LAKE OUTLET | CR 800W | 61.4 | Y | N |
| 4300220 | MIDDLE FORK YELLOW RIVER | CR 950W | 62.7 | Y | N |
| 4300229 | MORRETT DITCH | CR 500 W | 62.7 | Y | N |
| 4300085 | EAGLE CREEK | COUNTRY CLUB ROAD | 62 | Y | N |
| 4300108 | TIPPECANOE RIVER | CR 1000 EAST | 61.7 | Y | N |
| 4300103 | TURKEY CREEK | WEST MAIN STREET | 61.6 | Y | N |
| 4300104 | TURKEY CREEK | SOUTH FRONT STREET | 43.6 | Y | N |
| 4300203 | DEEDS CREEK | CR 450 EAST | 69 | Y | N |
| 4300212 | GRASSY CREEK | CR 500 NORTH | 63.6 | Y | N |
| 4300225 | GRASSY CREEK | CR 250 NORTH | 62.7 | Y | N |

13 Total Bridges in County

Table 2: Deficient and Obsolete Bridges

County **LaGrange**

County Number **44**

| NBI # | Features Crossed | Facility Carried | Suff Rating | Deficient? | Obsolete? |
|--------------|--------------------------|-------------------------|--------------------|-------------------|------------------|
| 4400028 | Br TURKEY LK to L TURKEY | CR 1175E | 75.1 | N | Y |

1 Total Bridges in County

Table 2: Deficient and Obsolete Bridges**County Lake****County Number 45**

| NBI # | Features Crossed | Facility Carried | Suff Rating | Deficient? | Obsolete? |
|--------------|-------------------------|-------------------------|--------------------|-------------------|------------------|
| 4500002 | KANKAKEE RIVER | RANGE LINE ROAD | 25.5 | Y | N |
| 4500006 | STONE RUN DITCH | RANGE LINE ROAD | 58.4 | Y | N |
| 4500019 | OLD BROWN DITCH | GRAND BLVD. | 96 | N | Y |
| 4500022 | WILLIAMS DITCH | CLINE AVENUE | 82.7 | N | Y |
| 4500033 | KANKAKEE RIVER | STATE LINE ROAD | 22.4 | Y | N |
| 4500040 | SINGLETON DITCH | 221ST AVENUE | 85.5 | N | Y |
| 4500043 | BRUCE DITCH | BELSHAW ROAD | 29.2 | Y | N |
| 4500044 | WEST CREEK | 117TH AVENUE | 65 | Y | N |
| 4500045 | BRANCH OF CEDAR LAKE | PARRISH AVENUE | 65.2 | N | Y |
| 4500046 | LAKE DALECARLIA | 153RD AVENUE | 31.3 | Y | N |
| 4500047 | CEDAR CREEK | 161ST AVENUE | 69.3 | N | Y |
| 4500050 | TURKEY CREEK | LIVERPOOL ROAD | 79 | N | Y |
| 4500057 | WEST CREEK | 135TH AVENUE | 36.4 | Y | N |
| 4500061 | WEST CREEK | 125TH AVENUE | 31.6 | Y | N |
| 4500062 | WEST CREEK | 151ST AVENUE | 14.6 | Y | N |
| 4500063 | BRANCH BEAVER DAM DITCH | CLARK STREET | 56.5 | N | Y |
| 4500067 | WEST CREEK | 223RD AVENUE | 95.9 | N | Y |
| 4500083 | NILES DITCH | 113TH AVENUE | 77.6 | N | Y |
| 4500084 | DEEP RIVER | 101ST AVENUE | 63.7 | N | Y |
| 4500089 | BEAVER DAM DITCH | MERRILLVILLE ROAD | 79.1 | N | Y |
| 4500091 | DEEP RIVER | COLORADO STREET | 49.7 | Y | N |
| 4500094 | DEEP RIVER | RANDOLPH STREET | 78.4 | N | Y |
| 4500096 | DEEP RIVER | 61ST AVENUE | 76.2 | N | Y |
| 4500101 | BROWN DITCH | COLFAX STREET | 41 | Y | N |
| 4500105 | TURKEY CREEK DITCH | HENDRICKS STREET | 74.4 | N | Y |
| 4500107 | TURKEY CREEK | FAIRBANKS STREET | 28.2 | Y | N |
| 4500110 | TURKEY CREEK | HARRISON STREET | 79.6 | N | Y |
| 4500115 | WEST CREEK | 109TH AVENUE | 73.7 | N | Y |
| 4500120 | LITTLE CALUMET RIVER | CALHOUN STREET | 65.5 | Y | N |
| 4500121 | LITTLE CALUMET RIVER | BURR STREET | 78.7 | N | Y |

Table 2: Deficient and Obsolete Bridges**County Lake****County Number 45**

| NBI # | Features Crossed | Facility Carried | Suff Rating | Deficient? | Obsolete? |
|--------------|--------------------------|-------------------------|--------------------|-------------------|------------------|
| 4500124 | WILLIAMS DITCH | STATE LINE ROAD | 7 | Y | N |
| 4500132 | GRAND CALUMET RIVER | OLD CLINE AVENUE | 35.8 | Y | N |
| 4500134 | GRAND CALUMET RIVER | KENNEDY AVENUE | 49.3 | Y | N |
| 4500190 | CONRAIL & WILLOW COURT | HOHMAN AVENUE | 76.8 | N | Y |
| 4500135 | GRAND CALUMET RIVER | NORTH LAKE STREET | 41.8 | Y | N |
| 4500137 | LITTLE CALUMET RIVER | COLUMBIA AVENUE | 48.7 | Y | N |
| 4500145 | LAKE GEORGE | WISCONSIN STREET | 78.6 | Y | N |
| 4500150 | HART DITCH | 45TH STREET | 48.5 | Y | N |
| 4500151 | HART DITCH | MAIN STREET | 46.4 | Y | N |
| 4500152 | HART DITCH | 213TH STREET | 63 | N | Y |
| 4500159 | ST. JOHN DITCH | JOLIET STREET | 48.4 | Y | N |
| 4500167 | MCCONNEL DITCH | MORSE STREET | 41.2 | Y | N |
| 4500168 | SPRING RUN | 191ST AVENUE | 38.7 | Y | N |
| 4500175 | TURKEY CREEK | BROAD STREET | 45.3 | Y | N |
| 4500182 | CEDAR CREEK | BINYON STREET | 27.6 | Y | N |
| 4500184 | CADY MARSH DITCH | COLFAX STREET | 76.7 | N | Y |
| 4500186 | HART DITCH | POPLAR LANE | 27.5 | Y | N |
| 4500197 | CONRAIL, COLEHOUR,E.J.&E | HAMMOND MARINA DR. | 91.4 | N | Y |
| 4500386 | ALDIS AVENUE | MICHIGAN AVENUE | 58.3 | Y | N |
| 4500149 | HART DITCH | FRAN-LIN PARKWAY | 93.2 | N | Y |
| 4500183 | HART DITCH | FRAN-LIN PARKWAY | 93.2 | N | Y |

51 Total Bridges in County

Table 2: Deficient and Obsolete Bridges**County LaPorte****County Number 46**

| NBI # | Features Crossed | Facility Carried | Suff Rating | Deficient? | Obsolete? |
|--------------|--------------------------|-------------------------|--------------------|-------------------|------------------|
| 4600009 | West Branch TRAIL Creek | CR 875W | 42.4 | Y | N |
| 4600177 | WILLIAMS LATERAL | CR 500S | 25.7 | Y | N |
| 4600166 | KINGSBURY CREEK | CR 400S | 95.5 | N | Y |
| 4600167 | KINGSBURY CREEK | CR 150W | 95.9 | N | Y |
| 4600087 | HANNA ARM-TUESBURG Ditch | CR 400W | 48.7 | Y | N |
| 4600088 | WHITMAN Ditch | CR 1300S | 92 | Y | N |
| 4600101 | HANNA ARM-TUESBURG DITCH | CR 1800S | 43.2 | Y | N |
| 4600121 | ROSENBAUM Ditch | CR 1700S | 48.2 | Y | N |
| 4600132 | TRAIL Creek | WOZNIAK Rd | 63.9 | N | Y |
| 4600137 | STONE-LILY LAKE Channel | OAK WOOD St | 75.4 | N | Y |
| 4600140 | TRAIL Creek | SPRINGLAND Ave | 74.9 | N | Y |
| 4600155 | NICTD RR | ROESKE Ave | 83.7 | N | Y |
| 4600149 | COOK Ditch | CR 1050W | 84.5 | N | Y |
| 4600138 | PORTER Ditch | MEADOWBROOK Blvd | 77.5 | N | Y |
| 4600139 | PORTER Ditch | MEADOWBROOK Blvd | 77.5 | N | Y |

15 Total Bridges in County

Table 2: Deficient and Obsolete Bridges**County Lawrence****County Number 47**

| NBI # | Features Crossed | Facility Carried | Suff Rating | Deficient? | Obsolete? |
|--------------|--------------------------|-------------------------|--------------------|-------------------|------------------|
| 4700001 | LEATHERWOOD Creek | LEATHERWOOD Rd | 28.6 | Y | N |
| 4700025 | GUTHRIE Creek | RED CRANE Rd | 59.3 | N | Y |
| 4700027 | East Fork WHITE River | WASH COUNTY BR Rd | 15.2 | Y | N |
| 4700028 | Branch of GUTHRIE Creek | JASPER MCKEAIGG Rd | 89.7 | N | Y |
| 4700029 | GUTHRIE Creek | JASPER MCKEAIGG Rd | 15.8 | Y | N |
| 4700030 | GUTHRIE Creek | LEESVILLE Rd | 16.6 | Y | N |
| 4700040 | GUTHRIE Creek | TUNNELTON DENNISTN | 29.9 | Y | N |
| 4700041 | SUGAR Creek | LAWRENCEPORT Rd | 27.4 | Y | N |
| 4700043 | HENDERSON Creek | HUMPBACK BRIDGE Rd | 53.2 | N | Y |
| 4700044 | PLEASANT Run Creek | MT PLEASANT Rd | 41.5 | Y | N |
| 4700045 | BACK Creek | EAST POWERLINE Rd | 87.4 | N | Y |
| 4700049 | Little SALT Creek | DUNN BRIDGE Rd | 12.3 | Y | N |
| 4700050 | SUGAR Creek | BONO Rd | 86.4 | N | Y |
| 4700055 | SALT Creek | JUDAH LOGAN Rd | 34.2 | Y | N |
| 4700056 | SALT Creek | HAROLD TURNER Rd | 63.9 | N | Y |
| 4700062 | SALT Creek | GUTHRIE Rd | 27.7 | Y | N |
| 4700073 | INDIAN Creek | INDIAN CREEK Rd | 75.9 | N | Y |
| 4700076 | Branch of POPCORN Creek | POPCORN CHURCH Rd | 50.2 | Y | N |
| 4700077 | SPRING Creek | ARMSTRONG STATION | 42 | N | Y |
| 4700081 | SPRING Creek | SPRINGVILLE JUDAH | 47.8 | N | Y |
| 4700096 | East Fork WHITE River | OLD HURON WILLIAMS | 24.5 | N | Y |
| 4700097 | BEAVER Creek | HURON WILLIAMS Rd | 21.2 | Y | N |
| 4700098 | BEAVER Creek | HURON Pike | 76.2 | N | Y |
| 4700106 | LEATHERWOOD Creek | SADDLE BARN Rd | 36.9 | Y | N |
| 4700111 | CSX RR | MILL CREEK Rd | 47.4 | Y | N |
| 4700128 | Abandoned RR | OOLITIC Rd | 43.6 | Y | N |
| 4700112 | S Fork LEATHERWOOD Creek | STOVE Rd | 47 | N | Y |
| 4700114 | LEATHERWOOD Creek | CEMENT PLANT Rd | 19.7 | Y | N |
| 4700117 | PIKE Branch | HUNTER CREEK Rd | 17.8 | Y | N |
| 4700136 | GUTHRIE Creek | GEORGE JOHNSON Rd | 71 | Y | N |

Table 2: Deficient and Obsolete Bridges

County **Lawrence**

County Number 47

| NBI # | Features Crossed | Facility Carried | Suff Rating | Deficient? | Obsolete? |
|--------------|-------------------------|-------------------------|--------------------|-------------------|------------------|
| 4700137 | LEATHERWOOD Creek | JEFFERSON St | 39 | N | Y |
| 4700143 | Br E Fork WHITE River | FORT RITNER Rd | 94 | N | Y |
| 4700144 | Br E Fork WHITE River | FORT RITNER Rd | 93 | N | Y |
| 4700145 | CRAWFORD Creek | STARR Ln | 39.6 | Y | N |
| 4700155 | EAST FORK WHITE RIVER | HURON WILLIAMS Rd | 22 | Y | N |

35 Total Bridges in County

Table 2: Deficient and Obsolete Bridges**County Madison****County Number 48**

| NBI # | Features Crossed | Facility Carried | Suff Rating | Deficient? | Obsolete? |
|--------------|-------------------------|-------------------------|--------------------|-------------------|------------------|
| 4800006 | TODD Ditch | CR 1500N | 49.9 | Y | N |
| 4800040 | PIPE Creek | CR 300W | 63.8 | N | Y |
| 4800047 | DUCK Creek | CR 1000N | 51.2 | Y | N |
| 4800078 | KILLBUCK Creek | CR 425E | 35.2 | N | Y |
| 4800086 | KILLBUCK Creek | CR 450N | 24.8 | Y | N |
| 4800087 | KILLBUCK Creek | CROSSSt | 78 | N | Y |
| 4800107 | WHITE River | CR 600W | 70 | N | Y |
| 4800120 | LICK Creek | CR 1050S | 75.8 | N | Y |
| 4800129 | FALL Creek | HUNTSVILLE Pk | 35.3 | Y | N |
| 4800201 | SUGAR Run | NEW COLUMBUS Ave | 76.8 | N | Y |
| 4800203 | SUGAR Run | NEW COLUMBUS Ave | 50 | Y | N |
| 4800145 | FALL Creek | Old CR 600S | 4.5 | Y | N |
| 4800147 | FALL Creek | CR 300E | 44.2 | Y | N |
| 4800151 | PIPE Creek | FAIRVIEW St | 58.4 | N | Y |
| 4800156 | BRANDON Ditch | CR 200S | 56.6 | Y | N |
| 4800159 | WHITE R / Abandoned RR | 8th St | 58.1 | Y | N |
| 4800185 | WHITE R / KILLBUCK Cr | JACKSON St | 67.4 | N | Y |
| 4800163 | Little DUCK Creek | South M St | 52.8 | Y | N |
| 4800224 | BIG DUCK Creek | South A St | 47.2 | Y | N |
| 4800172 | BIG DUCK Creek | N C St | 33.8 | Y | N |

20 Total Bridges in County

Table 2: Deficient and Obsolete Bridges**County Marion****County Number 49**

| NBI # | Features Crossed | Facility Carried | Suff Rating | Deficient? | Obsolete? |
|--------------|-------------------------|-------------------------|--------------------|-------------------|------------------|
| 4900001 | SHEETS CREEK | MOORE RD | 19.3 | Y | N |
| 4900005 | FISHBACK CREEK | 86TH ST | 63 | N | Y |
| 4900608 | BUSHES RUN | MARSH RD | 95.8 | N | Y |
| 4900475 | LITTLE EAGLE CREEK | NEW AUGUSTA RD | 43.8 | Y | N |
| 4900476 | LITTLE EAGLE CREEK | NEW AUGUSTA RD | 43.3 | Y | N |
| 4900011 | CROOKED CREEK | 79TH ST | 47.7 | N | Y |
| 4900017 | WILLIAMS CREEK | 91ST ST | 78.7 | N | Y |
| 4900018 | CROOKED CREEK | 76TH ST | 37.9 | Y | N |
| 4900021 | HOWARD JOHNSON DITCH | NORTHBROOK DR | 32 | Y | N |
| 4900022 | WILLIAMS CREEK | COLLEGE AVE | 32.8 | Y | N |
| 4900025 | WILLIAMS CREEK | SPRINGMILL RD | 67.6 | N | Y |
| 4900493 | 86TH ST EB & WB | KEYSTONE AVE SB | 71.3 | N | Y |
| 4900502 | WHITE RIVER | 82ND ST WB | 80.4 | N | Y |
| 4900621 | CARMEL CREEK | RIVER RD | 70.3 | Y | N |
| 4900031 | MUD CREEK | 82ND ST | 57.4 | Y | N |
| 4900034 | MUD CREEK | 86TH ST | 65.7 | N | Y |
| 4900036 | DRY BRANCH | OAKLANDON RD | 76.3 | N | Y |
| 4900037 | EAGLE CREEK RESERVOIR | 56TH ST | 6 | Y | N |
| 4900048 | GUION CREEK | GUION RD | 72.8 | N | Y |
| 4900050 | LITTLE EAGLE CREEK | HOLLINGSWORTH RD | 48.7 | N | Y |
| 4900477 | FALCON CREEK | HIGH SCHOOL RD | 76.6 | N | Y |
| 4900058 | CROOKED CREEK | GRANDVIEW DR | 30.9 | Y | N |
| 4900060 | CROOKED CREEK | KNOLLTON RD | 40.9 | Y | N |
| 4900061 | CROOKED CREEK | GRANDVIEW DR | 43.6 | Y | N |
| 4900062 | CROOKED CREEK | FOX HILL DR | 31.1 | Y | N |
| 4900064 | CROOKED CREEK | 57TH ST | 29.7 | Y | N |
| 4900068 | I.W.C. CANAL | WESTFIELD BLVD | 67.8 | Y | N |
| 4900070 | I.W.C. CANAL | COLLEGE AVE | 78.5 | N | Y |
| 4900073 | WHITE RIVER | COLLEGE AVE NB | 77.3 | N | Y |
| 4900074 | WHITE River | COLLEGE AVE SB | 77.3 | N | Y |

Table 2: Deficient and Obsolete Bridges**County Marion****County Number 49**

| NBI # | Features Crossed | Facility Carried | Suff Rating | Deficient? | Obsolete? |
|--------------|--------------------------|-------------------------|--------------------|-------------------|------------------|
| 4900076 | I.W.C. CANAL | GUILFORD AVE | 38.5 | Y | N |
| 4900078 | I.W.C. CANAL | ILLINOIS ST | 66.2 | N | Y |
| 4900080 | BAILEY CREEK | EVANSTON AVE | 48.7 | Y | N |
| 4900081 | BAILEY CREEK | HILLSIDE AVE | 72.8 | N | Y |
| 4900490 | HOWLAND DITCH | KEYSTONE AVE | 72.1 | N | Y |
| 4900489 | BAILEY CREEK | KEYSTONE AVE | 59.3 | N | Y |
| 4900637 | WHITE RIVER/RIVERVIEW DR | MERIDIAN ST | 79.8 | N | Y |
| 4900638 | I.W.C. CANAL | MERIDIAN ST | 58.8 | N | Y |
| 4900497 | FALL CREEK | 56TH ST WB | 77.3 | N | Y |
| 4900090 | INDIAN CREEK | GERMAN CHURCH RD | 76.1 | N | Y |
| 4900091 | INDIAN CREEK | 56TH ST | 80.1 | N | Y |
| 4900092 | INDIAN CREEK | SUNNYSIDE RD | 66.2 | N | Y |
| 4900097 | INDIAN CREEK | INDIAN LAKE BLVD | 31.5 | Y | N |
| 4900100 | EAGLE CREEK | DANDY TRAIL | 67.7 | Y | N |
| 4900103 | GUION RD / CONRAIL RR | 38TH ST WB | 64.4 | Y | N |
| 4900104 | GUION RD / CONRAIL RR | 38TH ST EB | 55.9 | Y | N |
| 4900105 | LITTLE EAGLE CREEK | 38TH ST WB | 72 | N | Y |
| 4900109 | DRY RUN | 34TH ST | 64 | Y | N |
| 4900110 | DRY RUN | MOLLER RD | 27.2 | Y | N |
| 4900112 | FALCON CREEK | 34TH ST | 64.3 | N | Y |
| 4900114 | LITTLE EAGLE CREEK | LAFAYETTE RD | 62.6 | N | Y |
| 4900115 | LITTLE EAGLE CREEK | 30TH ST | 47.7 | Y | N |
| 4900116 | CONRAIL RR | LAFAYETTE RD | 19.9 | Y | N |
| 4900118 | FALCON CREEK | FALCON DR | 63.6 | Y | N |
| 4900120 | DRY RUN | GATEWAY DR | 22.8 | Y | N |
| 4900125 | WHITE RIVER | 30TH ST | 46.5 | N | Y |
| 4900126 | I.W.C. CANAL | 29TH ST | 66.7 | N | Y |
| 4900127 | I.W.C. CANAL | 30TH ST | 80.1 | N | Y |
| 4900135 | CROOKED CREEK | COLD SPRING RD | 68 | N | Y |
| 4900140 | FALL CREEK | 38TH ST | 64.1 | N | Y |

Table 2: Deficient and Obsolete Bridges**County Marion****County Number 49**

| NBI # | Features Crossed | Facility Carried | Suff Rating | Deficient? | Obsolete? |
|--------------|-------------------------|-------------------------|--------------------|-------------------|------------------|
| 4900143 | FALL CREEK | CENTRAL AVE | 48.6 | Y | N |
| 4900144 | FALL CREEK | DELAWARE ST | 78.2 | N | Y |
| 4900146 | FALL CREEK OVERFLOW | KEYSTONE AVE | 24.1 | Y | N |
| 4900633 | FALL CREEK | MERIDIAN ST | 78.8 | N | Y |
| 4900149 | DEVON CREEK | EMERSON AVE | 62.5 | N | Y |
| 4900151 | POGUE'S RUN | EMERSON AVE NB | 65.3 | N | Y |
| 4900152 | POGUE'S RUN | EMERSON AVE SB | 66 | N | Y |
| 4900153 | POGUE'S RUN | 38TH/ARLINGTON | 70.9 | N | Y |
| 4900154 | MASSACHUSETTS/CONRAIL | EMERSON AVE | 48.5 | Y | N |
| 4900156 | POGUE'S RUN | MASSACHUSETTS AVE | 64.2 | N | Y |
| 4900160 | DEVON CREEK | EASTBOURNE DR | 28.8 | Y | N |
| 4900161 | DEVON CREEK | RITTER AVE | 51.3 | Y | N |
| 4900162 | DEVON CREEK | LESLEY AVE | 61.4 | Y | N |
| 4900163 | DEVON CREEK | AUDUBON RD | 59.4 | Y | N |
| 4900167 | CONRAIL RR | 38TH ST | 49.2 | N | Y |
| 4900169 | INDIAN CREEK | 46TH ST | 73.8 | N | Y |
| 4900170 | STEELE DITCH | CARROLL RD | 86.5 | N | Y |
| 4900171 | STEELE DITCH | GERMAN CHURCH RD | 63.7 | N | Y |
| 4900173 | INDIAN CREEK | 42ND ST | 77.2 | N | Y |
| 4900176 | STEELE DITCH | 42ND ST | 89.6 | Y | N |
| 4900610 | BELLS RUN | MITTHOEFER RD | 58.5 | N | Y |
| 4900177 | WHITE LICK CREEK | COUNTRY CLUB RD | 81.5 | N | Y |
| 4900180 | WHITE LICK CREEK | COUNTRY CLUB RD | 75.1 | N | Y |
| 4900183 | COX DITCH | LANSDOWNE RD | 45 | Y | N |
| 4900185 | DRY RUN | 16TH ST | 74.5 | N | Y |
| 4900188 | LITTLE EAGLE CREEK | 16TH ST | 38 | Y | N |
| 4900191 | BIG EAGLE CREEK | LYNHURST DR | 73.8 | N | Y |
| 4900193 | DRY RUN | GEORGETOWN RD | 63.7 | N | Y |
| 4900198 | FARLEY CREEK | HIGH SCHOOL RD | 64.3 | N | Y |
| 4900199 | CONRAIL RR | HIGH SCHOOL RD | 76.9 | N | Y |

Table 2: Deficient and Obsolete Bridges**County Marion****County Number 49**

| NBI # | Features Crossed | Facility Carried | Suff Rating | Deficient? | Obsolete? |
|--------------|-------------------------|-------------------------|--------------------|-------------------|------------------|
| 4900203 | FALL CREEK | STADIUM DR | 77.9 | N | Y |
| 4900205 | WHITE RIVER | MICHIGAN ST | 78.6 | N | Y |
| 4900209 | I.W.C. CANAL | 16TH / MLK JR | 28.5 | Y | N |
| 4900210 | I.W.C. CANAL | 15TH ST | 32 | Y | N |
| 4900212 | LITTLE EAGLE CREEK | COSSELL RD | 81.2 | Y | N |
| 4900620 | BIG EAGLE CREEK | WASHINGTON ST | 66.3 | N | Y |
| 4900619 | LITTLE EAGLE CREEK | WASHINGTON ST | 72.3 | N | Y |
| 4900618 | WHITE RIVER / PARKWAY | WASHINGTON ST | 76.6 | N | Y |
| 4900213 | FALL CREEK | CAPITOL AVE | 58.3 | N | Y |
| 4900214 | FALL CREEK | ILLINOIS ST | 25.5 | Y | N |
| 4900219 | I.W.C. CANAL | NEW YORK ST | 76.3 | N | Y |
| 4900220 | I.W.C. CANAL | OHIO ST | 77.2 | N | Y |
| 4900224 | POGUE'S RUN | 10TH ST | 58.4 | N | Y |
| 4900226 | POGUE'S RUN | RURAL ST | 30.2 | Y | N |
| 4900229 | POGUE'S RUN | COMMERCE DR | 66.2 | N | Y |
| 4900235 | POGUE'S RUN | VERMONT ST | 71.9 | N | Y |
| 4900240 | FALL CREEK | SENATE AVE | 44 | Y | N |
| 4900634 | I.W.C. CANAL | 10TH ST | 78.1 | N | Y |
| 4900243 | PLEASANT RUN | SHERMAN DR | 39.8 | Y | N |
| 4900244 | PLEASANT RUN | EMERSON AVE | 78.7 | N | Y |
| 4900245 | BEAN CREEK | ENGLISH AVE | 86.4 | N | Y |
| 4900247 | PLEASANT RUN | PLEASANT RUN PKWY | 32.7 | Y | N |
| 4900248 | PLEASANT RUN | ARLINGTON AVE | 68.8 | N | Y |
| 4900249 | PLEASANT RUN | PLEASANT RUN PKWY | 69.8 | N | Y |
| 4900252 | PLEASANT RUN | BROOKVILLE RD | 80.4 | N | Y |
| 4900253 | PLEASANT RUN | COLORADO AVE | 61.4 | N | Y |
| 4900261 | PLEASANT RUN | 16TH ST | 56.5 | N | Y |
| 4900612 | PLEASANT RUN | ENTERPRISE ST | 83.1 | N | Y |
| 4900267 | BUCK CREEK | MUESSING RD | 52.7 | Y | N |
| 4900268 | MORRIS DITCH | MITTHOEFER RD | 61.9 | N | Y |

Table 2: Deficient and Obsolete Bridges**County Marion****County Number 49**

| NBI # | Features Crossed | Facility Carried | Suff Rating | Deficient? | Obsolete? |
|--------------|-------------------------|-------------------------|--------------------|-------------------|------------------|
| 4900269 | SALEM CREEK | MORRIS ST | 77.7 | N | Y |
| 4900270 | WHITE LICK CREEK | MORRIS ST | 61 | N | Y |
| 4900624 | AIRPORT SERVICE DRIVE | INDIANAPOLIS INTL | 83.8 | N | Y |
| 4900625 | AIRPORT SERVICE DR | INDIANAPOLIS INTL | 93 | N | Y |
| 4900276 | MARS DITCH | LYNHURST DR | 52.4 | N | Y |
| 4900277 | NEELD DITCH | AUBURN ST | 71.4 | N | Y |
| 4900283 | STATE DITCH | TROY AVE | 78.6 | N | Y |
| 4900285 | SAM JONES EXPWY EB & WB | EXECUTIVE DR | 42.5 | Y | N |
| 4900286 | NEELD DITCH | WESTBROOK AVE | 42.5 | Y | N |
| 4900292 | WHITE RIVER | OLIVER AVE | 68.7 | Y | N |
| 4900293 | WHITE RIVER | MCCARTY ST | 46.5 | Y | N |
| 4900296 | WHITE RIVER | MORRIS ST | 35.2 | Y | N |
| 4900301 | PLEASANT RUN | RAYMOND ST | 76.3 | N | Y |
| 4900302 | PLEASANT RUN | SHELBY ST | 63.6 | N | Y |
| 4900303 | PLEASANT RUN | STATE AVE | 78.7 | N | Y |
| 4900304 | PLEASANT RUN | KEYSTONE AVE | 91.9 | N | Y |
| 4900306 | BEAN CREEK | SHELBY ST | 56.6 | N | Y |
| 4900308 | PLEASANT RUN | CHURCHMAN AVE | 68.6 | N | Y |
| 4900312 | PLEASANT RUN | LINDEN ST | 55.3 | Y | N |
| 4900314 | PLEASANT RUN | GARFIELD PARK RD | 44.4 | Y | N |
| 4900315 | PLEASANT RUN | GARFIELD PARK RD | 40.4 | Y | N |
| 4900317 | BEAN CREEK | GARFIELD PARK RD | 77.8 | N | Y |
| 4900474 | KEYSTONE AVE | MINNESOTA ST | 62.2 | N | Y |
| 4900486 | BEAN CREEK | STATE AVE | 80 | N | Y |
| 4900324 | PLEASANT RUN | ENGLISH AVE | 76.2 | N | Y |
| 4900327 | LICK CREEK | ALBANY ST | 78.7 | N | Y |
| 4900329 | BEAN CREEK | EMERSON AVE | 47.6 | Y | N |
| 4900336 | BEAN CREEK | HOBART AVE | 16.3 | Y | N |
| 4900342 | LICK CREEK | 13TH AVE | 78.2 | N | Y |
| 4900352 | LICK CREEK | KITLEY AVE | 19.4 | Y | N |

Table 2: Deficient and Obsolete Bridges**County Marion****County Number 49**

| NBI # | Features Crossed | Facility Carried | Suff Rating | Deficient? | Obsolete? |
|--------------|-------------------------|-------------------------|--------------------|-------------------|------------------|
| 4900353 | FISHER CREEK | SHORTRIDGE AVE | 81.3 | N | Y |
| 4900632 | CONRAIL RR | SHADELAND AVE | 34 | Y | N |
| 4900361 | GRASSY CREEK | PROSPECT ST | 77.6 | N | Y |
| 4900365 | SEERLEY CREEK | LYNHURST DR | 54.1 | N | Y |
| 4900372 | UNNAMED DITCH | THOMPSON RD | 60 | N | Y |
| 4900373 | STATE DITCH | THOMPSON RD | 63.5 | N | Y |
| 4900380 | LITTLE BUCK CREEK | EDGEWOOD AVE | 78.1 | N | Y |
| 4900384 | LICK CREEK | SHERMAN DR | 24.7 | Y | N |
| 4900387 | HARTING DITCH | EDGEWOOD AVE | 67.1 | N | Y |
| 4900388 | BEECH CREEK | 9TH AVE | 78.6 | N | Y |
| 4900389 | CHURCHMAN CREEK | SCHOOL ENTRANCE | 58.6 | Y | N |
| 4900652 | HARTING DITCH | PAPPAS DR | 59.7 | Y | N |
| 4900390 | MILLER DITCH | FRANKLIN RD | 44.7 | Y | N |
| 4900392 | BIG RUN | THOMPSON RD | 64.2 | N | Y |
| 4900393 | LITTLE BUCK CREEK | EDGEWOOD AVE | 80.3 | N | Y |
| 4900394 | LITTLE BUCK CREEK | EDGEWOOD AVE | 42.3 | Y | N |
| 4900395 | LITTLE BUCK CREEK | EDGEWOOD AVE | 59.1 | N | Y |
| 4900406 | WILDCAT BROOK | INDIAN CREEK RD | 48.4 | Y | N |
| 4900409 | BUCK CREEK | SOUTHEASTERN AVE | 66.7 | Y | N |
| 4900411 | GOOSE CREEK | MOORESVILLE RD | 78.4 | N | Y |
| 4900412 | GOOSE CREEK | SOUTHPORT RD | 67.3 | N | Y |
| 4900420 | PLEASANT RUN | COUNTY LINE RD S | 75.4 | N | Y |
| 4900426 | PLEASANT RUN | MORGANTOWN RD | 43.4 | N | Y |
| 4900428 | LITTLE BUCK CREEK | BANTA RD | 78.9 | N | Y |
| 4900429 | ORME DITCH | HARDING ST | 40.8 | Y | N |
| 4900484 | PLEASANT RUN | BLUFF RD | 57.3 | Y | N |
| 4900430 | LITTLE BUCK CREEK | SOUTHPORT RD | 53 | N | Y |
| 4900431 | LITTLE BUCK CREEK | SOUTHPORT RD | 68.7 | N | Y |
| 4900435 | LITTLE BUCK CREEK | SHELBY ST | 78.7 | N | Y |
| 4900437 | DERBYSHIRE CREEK | DERBYSHIRE RD | 41.1 | Y | N |

Table 2: Deficient and Obsolete Bridges**County Marion****County Number 49**

| NBI # | Features Crossed | Facility Carried | Suff Rating | Deficient? | Obsolete? |
|--------------|-------------------------|-------------------------|--------------------|-------------------|------------------|
| 4900438 | DERBYSHIRE CREEK | BANTA RD | 38 | N | Y |
| 4900439 | BUFFALO CREEK | DELAWARE ST | 34 | Y | N |
| 4900488 | LITTLE BUCK CREEK | MADISON AVE | 68.7 | N | Y |
| 4900440 | LITTLE BUCK CREEK | MCFARLAND RD | 78.8 | N | Y |
| 4900444 | LITTLE BUCK CREEK | ARLINGTON AVE | 87.4 | N | Y |
| 4900445 | BUNKER CREEK | SOUTHPORT RD | 49.2 | Y | N |
| 4900447 | PLEASANT RUN | SHERMAN DR | 62.1 | N | Y |
| 4900448 | FLAT BRANCH | KNAPP RD | 54.4 | Y | N |
| 4900451 | WILDCAT RUN | ACTON ROAD | 80.4 | N | Y |

189 Total Bridges in County

Table 2: Deficient and Obsolete Bridges

County **Marshall**

County Number 50

| NBI # | Features Crossed | Facility Carried | Suff Rating | Deficient? | Obsolete? |
|--------------|-------------------------|-------------------------|--------------------|-------------------|------------------|
| 5000046 | EAST BUNCH DITCH | EAST 2B ROAD | 30.3 | Y | N |
| 5000061 | YELLOW RIVER | NORTH HICKORY ROAD | 42.7 | N | Y |

189 Total Bridges in County

Table 2: Deficient and Obsolete Bridges**County Martin****County Number 51**

| NBI # | Features Crossed | Facility Carried | Suff Rating | Deficient? | Obsolete? |
|--------------|-------------------------|-------------------------|--------------------|-------------------|------------------|
| 5100003 | Sulphur Creek | INDIAN SPRINGS Rd | 28.6 | Y | N |
| 5100011 | SEED TICK Creek | Crane Rd | 41 | Y | N |
| 5100013 | West BOGGS Creek | Mount Calvary Rd | 73.9 | N | Y |
| 5100014 | West BOGGS Creek | Reinhart Rd | 84.7 | N | Y |
| 5100019 | BEAVER Creek | Deep Cut Lake Rd | 64 | N | Y |
| 5100020 | South Fork BEAVER Creek | Buckley Rd | 81 | N | Y |
| 5100025 | BEAVER Creek | DEEP CUT LAKE Rd | 49.7 | N | Y |
| 5100027 | BEAVER Creek | Weisbach Rd | 83.9 | N | Y |
| 5100029 | BOGGS Creek | BRICKYARD Rd | 42.9 | N | Y |
| 5100030 | BOGGS Creek | HART Rd | 17.9 | Y | N |
| 5100031 | BEAVER Creek | SPOUT SPRINGS Rd | 45.5 | Y | N |
| 5100034 | FRIENDS Creek | Friends Creek Road | 47.7 | N | Y |
| 5100065 | Lost River | Butler Bridge Road | 14.6 | Y | N |
| 5100050 | HOFFMAN Run | Rutherford Rd | 80 | N | Y |
| 5100054 | HAW Creek | Haw Creek Rd | 73.7 | N | Y |
| 5100056 | East Branch of SLATE Cr | LUMPKIN Rd | 73.3 | N | Y |
| 5100061 | BEAVER Creek | Deep Cut Connector | 21 | Y | N |

17 Total Bridges in County

Table 2: Deficient and Obsolete Bridges**County Miami****County Number 52**

| NBI # | Features Crossed | Facility Carried | Suff Rating | Deficient? | Obsolete? |
|--------------|-------------------------|-------------------------|--------------------|-------------------|------------------|
| 5200005 | WEESAU Creek | CR 100W | 39.9 | Y | N |
| 5200006 | SQUIRREL Creek | CR 500E | 70 | Y | N |
| 5200007 | SQUIRREL Creek | CR 600E | 68 | Y | N |
| 5200014 | SQUIRREL Creek | CR 1400N | 61 | Y | N |
| 5200021 | WEESAU Creek | CR 750N | 27.3 | Y | N |
| 5200022 | EEL River | CR 100E | 22.1 | Y | N |
| 5200025 | Stream 1 EEL River | CR 150W | 38 | Y | N |
| 5200027 | WASHONIS Creek | CR 800N | 40 | Y | N |
| 5200029 | WASHONIS Creek | CHILI CEMETERY Rd | 63 | N | Y |
| 5200030 | FLOWERS Creek | CHILI MILL Rd | 66 | N | Y |
| 5200035 | FLOWERS Creek | CR 700N | 53.2 | Y | N |
| 5200041 | EEL River | CR 950N | 32.7 | Y | N |
| 5200050 | EEL River | CR 440W | 31.1 | Y | N |
| 5200055 | Stream 2 WABASH River | West RIVERSIDE Dr | 26 | Y | N |
| 5200057 | Little PIPE Creek | RIVER Rd | 30.4 | Y | N |
| 5200068 | DANIEL Creek | DANIELS Rd | 43.2 | Y | N |
| 5200070 | DANIEL Creek | CR 450E | 32.9 | Y | N |
| 5200163 | ASHER Branch | RIVER Rd | 50.2 | Y | N |
| 5200079 | Little PIPE Creek | WALLICK Rd | 56.9 | Y | N |
| 5200080 | Little PIPE Creek | STRAWTOWN Pk | 76.6 | N | Y |
| 5200082 | Little PIPE Creek | CR 150E | 53.5 | Y | N |
| 5200089 | South Fork DEER Creek | CR 400W | 56.5 | Y | N |
| 5200156 | RUSSELL Ditch | CR 1200S | 48.4 | Y | N |
| 5200096 | NIGER Creek | CR 850S | 65 | N | Y |
| 5200099 | DEER Creek | CR 25W | 77 | N | Y |
| 5200113 | HONEY Creek | CR 1050S | 67 | N | Y |
| 5200114 | Little PIPE Creek | CR 1100S | 49.9 | Y | N |
| 5200118 | POTTER Ditch | CR 1100E | 49 | Y | N |
| 5200140 | Little PIPE Creek | CR 1050E | 24.1 | Y | N |
| 5200121 | Little PIPE Creek | WATER St | 48.7 | Y | N |

Table 2: Deficient and Obsolete Bridges

County Miami

County Number 52

| NBI # | Features Crossed | Facility Carried | Suff Rating | Deficient? | Obsolete? |
|--------------|-------------------------|-------------------------|--------------------|-------------------|------------------|
| 5200126 | RIFE Creek | CR 300W | 24.7 | Y | N |
| 5200157 | Branch of EEL River | CR 100W | 49.2 | Y | N |
| 5200158 | Little WEESAU Creek | CR 100W | 49.2 | Y | N |
| 5200138 | SCHOOLMAN Ditch | PARK Dr | 60.7 | Y | N |

34 Total Bridges in County

Table 2: Deficient and Obsolete Bridges**County Monroe****County Number 53**

| NBI # | Features Crossed | Facility Carried | Suff Rating | Deficient? | Obsolete? |
|--------------|--------------------------------------|-------------------------|--------------------|-------------------|------------------|
| 5300006 | JACKS DEFEAT CREEK | STINESVILLE ROAD | 47.2 | N | Y |
| 5300014 | BRANCH OF BEANBLOSSOM CF BOTTOM ROAD | | 48.1 | Y | N |
| 5300021 | RICHLAND CREEK | VERNAL PIKE | 52.6 | Y | N |
| 5300022 | JACKS DEFEAT CREEK | WOODYARD ROAD | 75.2 | N | Y |
| 5300023 | JACKS DEFEAT CREEK | MAPLE GROVE RD W | 84.1 | N | Y |
| 5300024 | JACKS DEFEAT CREEK | MATTHEWS DRIVE | 38.5 | Y | N |
| 5300030 | STOUT CREEK | MAPLE GROVE ROAD N | 76.8 | N | Y |
| 5300032 | BEANBLOSSOM CREEK | MEL CURRY ROAD | 67.4 | N | Y |
| 5300033 | MUDDY FORK | BOULTINGHOUSE RD | 77.5 | N | Y |
| 5300035 | BEANBLOSSOM CREEK | KINSER PIKE | 39.2 | Y | N |
| 5300043 | STEPHENS CREEK | GETTYS CREEK ROAD | 50 | Y | N |
| 5300044 | BRANCH OF RICHLAND CREEK | GARRISON CHAPEL RD | 80.8 | N | Y |
| 5300045 | LITTLE RICHLAND CREEK | GARDNER ROAD | 78 | N | Y |
| 5300047 | BRANCH OF CLEAR CREEK | ROCKPORT ROAD | 66.6 | N | Y |
| 5300048 | INDIAN CREEK | WEST ISON ROAD | 65.7 | N | Y |
| 5300052 | CLEAR CREEK | COUNTRY CLUB ROAD | 74.4 | N | Y |
| 5300053 | CLEAR CREEK | GORDON PIKE | 76 | N | Y |
| 5300055 | JACKSON CREEK | SARE ROAD | 74.4 | N | Y |
| 5300062 | JACKSON CREEK | CHURCH LANE | 39.6 | Y | N |
| 5300073 | BRANCH OF CLEAR CREEK | ROCKPORT ROAD | 27 | Y | N |
| 5300072 | INDIAN CREEK | CR 165 S | 80 | N | Y |
| 5300076 | BRANCH OF CLEAR CREEK | FLUCKMILL ROAD | 76.3 | N | Y |
| 5300078 | CLEAR CREEK | DEPOT HILL ROAD | 50 | N | Y |
| 5300079 | LITTLE INDIAN CREEK | MORGAN COUNTY ROAD | 40.9 | Y | N |
| 5300080 | CLEAR CREEK | THAT ROAD | 76.8 | N | Y |
| 5300083 | JACKS DEFEAT CREEK | HARBISON ROAD | 40 | Y | N |
| 5300091 | BR. OF JACKS DEFEAT CREEK | OLD SR 46 | 36 | Y | N |
| 5300116 | BRUMMETTS CREEK | BABY CREEK ROAD | 56.9 | N | Y |
| 5300115 | BABY CREEK | BABY CREEK ROAD | 36.9 | Y | N |
| 5300120 | JORDAN RIVER | GRIMES LANE | 76.4 | N | Y |

Table 2: Deficient and Obsolete Bridges

County **Monroe**

County Number 53

| NBI # | Features Crossed | Facility Carried | Suff Rating | Deficient? | Obsolete? |
|--------------|-------------------------|-------------------------|--------------------|-------------------|------------------|
| 5300107 | JORDAN RIVER | ALLEN STREET | 42.5 | Y | N |
| 5300123 | INDIANA RAILROAD | ROGERS STREET | 80 | N | Y |
| 5300130 | BEANBLOSSOM CREEK | BUSINESS 37 N | 56.4 | N | Y |
| 5300132 | INDIAN CREEK | MT. PLEASANT ROAD | 77.9 | N | Y |

34 Total Bridges in County

Table 2: Deficient and Obsolete Bridges**County** **Montgomery****County Number** 54

| NBI # | Features Crossed | Facility Carried | Suff Rating | Deficient? | Obsolete? |
|--------------|-------------------------|-------------------------|--------------------|-------------------|------------------|
| 5400092 | SUGAR Creek/UNNAMED Rd | CR 500S | 84.6 | N | Y |
| 5400093 | RATTLESNAKE Creek | CR 600S | 78.7 | N | Y |
| 5400096 | OFFIELD Creek | CR 450W | 96 | N | Y |
| 5400099 | RATTLESNAKE Creek | CR 275W | 40.7 | Y | N |
| 5400108 | Branch of SUGAR Creek | CR 250S | 58 | Y | N |
| 5400130 | HAW Creek | CR 550E | 83.7 | N | Y |
| 5400176 | HONEY Creek | MADISON St | 59.2 | N | Y |
| 5400177 | Little RACCOON Creek | CR 1000S | 79 | N | Y |
| 5400184 | DRY Branch Creek | ELM St | 79.6 | N | Y |

34 Total Bridges in County

Table 2: Deficient and Obsolete Bridges**County Morgan****County Number 55**

| NBI # | Features Crossed | Facility Carried | Suff Rating | Deficient? | Obsolete? |
|--------------|--------------------------|-------------------------|--------------------|-------------------|------------------|
| 5500003 | POCKET HOLLOW CREEK | BURNETT RD | 12.5 | Y | N |
| 5500017 | LONG RUN | OLD MORGANTOWN RD | 80.6 | N | Y |
| 5500019 | BRANCH OF INDIAN CREEK | HICKEY RD | 34 | Y | N |
| 5500020 | SAND CREEK | MAHALASVILLE RD | 13.2 | Y | N |
| 5500023 | INDIAN TRACE CREEK | MAHALASVILLE RD | 27 | Y | N |
| 5500029 | WEST FORK OF CLEAR CREEK | OLD MORGANTOWN RD | 47.6 | Y | N |
| 5500030 | CAMP CREEK | VOYLES RD | 41 | Y | N |
| 5500037 | STOTTS CREEK | PEAVINE RD | 22.4 | Y | N |
| 5500042 | NORTH PRONG STOTTS CREEK | ABRAHAM RD | 29.4 | Y | N |
| 5500049 | WEST FORK OF CLEAR CREEK | TEETERS RD | 51.8 | N | Y |
| 5500052 | SYCAMORE CREEK | ROBB HILL RD | 46.3 | Y | N |
| 5500058 | BRANCH OF LAMBS CREEK | BIG HURRCANE RD | 21.1 | Y | N |
| 5500059 | BRANCH OF LAMBS CREEK | BIG HURRCANE RD | 9.7 | Y | N |
| 5500060 | GOOSE CREEK | BALLINGER RD | 29 | Y | N |
| 5500063 | RHODES CREEK | BOWMAN RD | 44.5 | N | Y |
| 5500071 | FORK OF MONICAL CREEK | BUNKERHILL RD | 77.8 | N | Y |
| 5500078 | BRANCH OF LAKE DITCH | HAZELWOOD RD | 23.8 | Y | N |
| 5500080 | LAKE DITCH | FERGUSON RD | 36 | Y | N |
| 5500081 | BRANCH OF LAKE DITCH | YALE FERGUSON RD | 36.3 | Y | N |
| 5500084 | LAMBS CREEK | BRIARHOPPER RD | 24.5 | Y | N |
| 5500086 | GASH DITCH | GORE RD | 44 | Y | N |
| 5500087 | BRANCH OF LAKE DITCH | GORE RD | 34.4 | Y | N |
| 5500088 | LAKE DITCH | MEASEL RD | 22.7 | Y | N |
| 5500095 | MUD CREEK | ANGLIN RD | 80 | N | Y |
| 5500098 | BRANCH OF LAKE DITCH | TWIN OAKS RD | 47.1 | N | Y |
| 5500101 | CROOKED CREEK | BIG BEND RD | 63.4 | Y | N |
| 5500110 | CREEK TO WHITE RIVER | RINKER RD | 67.9 | N | Y |
| 5500120 | MCCRACKEN CREEK | WHITE LICK RD | 23.3 | Y | N |
| 5500121 | LAMBS CREEK | OLD SR 67 | 56.6 | N | Y |
| 5500125 | LITTLE INDIAN CREEK | OLD SR 37 | 36.2 | Y | N |

Table 2: Deficient and Obsolete Bridges

County **Morgan**

County Number 55

| NBI # | Features Crossed | Facility Carried | Suff Rating | Deficient? | Obsolete? |
|--------------|-------------------------|-------------------------|--------------------|-------------------|------------------|
| 5500128 | MACKENZIE RUN | OLD SR 37 | 42.6 | Y | N |
| 5500131 | HODGES DITCH | OLD SR 67 | 49.9 | N | Y |
| 5500154 | SINKING CREEK | OLD SR 144 | 39.9 | Y | N |
| 5500141 | JORDAN CREEK | JORDAN RD | 79.9 | N | Y |
| 5500142 | INDIAN CREEK | OLD SR 37 | 16 | Y | N |

34 Total Bridges in County

Table 2: Deficient and Obsolete Bridges**County Newton****County Number 56**

| NBI # | Features Crossed | Facility Carried | Suff Rating | Deficient? | Obsolete? |
|--------------|-------------------------|-------------------------|--------------------|-------------------|------------------|
| 5600011 | CURTIS Creek | CR 100S | 71.2 | Y | N |
| 5600013 | CURTIS Creek | CR 525E | 85.5 | Y | N |
| 5600019 | BEAVER LAKE Ditch | CR 400N | 59.1 | N | Y |
| 5600041 | MONTGOMERY Ditch | CR 1275S | 63.2 | Y | N |
| 5600045 | MONTGOMERY Ditch | CR 450W | 46.9 | Y | N |
| 5600113 | KENT Ditch | EAST ALLEN St | 49.7 | Y | N |
| 5600114 | KENT DITCH | KENT ST (Old US41) | 50.3 | Y | N |
| 5600116 | KENT Ditch | EAST DUNLAP St | 37.5 | Y | N |
| 5600051 | HUNTER Ditch | CR 1400S | 43.1 | Y | N |
| 5600059 | HUNTER Ditch | CR 1300S | 69.9 | N | Y |
| 5600061 | HUNTER Ditch | CR 1200S | 54.4 | Y | N |
| 5600068 | THOMPSON Ditch | CR 350W | 58.4 | Y | N |
| 5600073 | THOMPSON Ditch | CR 325W | 24.2 | Y | N |
| 5600074 | THOMPSON Ditch | CR 1125S | 30.3 | Y | N |
| 5600084 | DARROCH Ditch | CR 150E | 92 | N | Y |
| 5600085 | DARROCH Ditch | CR 1100S | 78.9 | Y | N |
| 5600090 | BARTEN Ditch | CR 250E | 48.6 | N | Y |
| 5600092 | TURNER Ditch | CR 700S | 77.4 | N | Y |
| 5600093 | IROQUOIS River | CR 650E | 17.4 | Y | N |
| 5600101 | HUNTER Ditch | CR 300E | 62.9 | Y | N |
| 5600119 | BARTEN Ditch | CR 350E | 79 | N | Y |
| 5600124 | COUNTY Ditch | CR 1400S | 30.8 | Y | N |

22 Total Bridges in County

Table 2: Deficient and Obsolete Bridges**County Noble****County Number 57**

| NBI # | Features Crossed | Facility Carried | Suff Rating | Deficient? | Obsolete? |
|--------------|-------------------------|-------------------------|--------------------|-------------------|------------------|
| 5700086 | ELKHART RIVER | BRIDGE ST | 34.5 | Y | N |
| 5700007 | BILGER DITCH | CR 400S | 47.4 | Y | N |
| 5700010 | BLACK CREEK | CR 500S | 61.8 | Y | N |
| 5700013 | BILGER DITCH | CR 950E | 73 | Y | N |
| 5700015 | CROFT DITCH | CR 150E | 68.8 | N | Y |
| 5700026 | S BRANCH ELKHART RIVER | CR 600N | 54.3 | Y | N |
| 5700031 | N BRANCH ELKHART RIVER | CR 300W | 56.9 | Y | N |
| 5700035 | N BRANCH ELKHART RIVER | CR 900N | 59.5 | Y | N |
| 5700038 | ELKHART RIVER | CR 600W | 41.3 | Y | N |
| 5700083 | CSX RR | CR 800E | 42.6 | N | Y |
| 5700066 | CSX RR | CR 225E | 26.5 | Y | N |
| 5700067 | CSX RR | CR 175N | 25.7 | Y | N |
| 5700068 | CSX RR | CR 400E | 25.6 | Y | N |
| 5700073 | ELKHART RIVER | PIGEON ST | 51.5 | Y | N |

14 Total Bridges in County

Table 2: Deficient and Obsolete Bridges

County Ohio

County Number 58

| NBI # | Features Crossed | Facility Carried | Suff Rating | Deficient? | Obsolete? |
|--------------|-------------------------|-------------------------|--------------------|-------------------|------------------|
| 5800004 | BEAR Branch | ABERDEEN Rd | 78.9 | N | Y |
| 5800006 | BEAR Creek | MEXICO RIDGE Rd | 79.5 | N | Y |
| 5800028 | BEAR Branch | BEAR VALLEY Rd | 80.4 | N | Y |
| 5800025 | Branch of LAUGHERY Cr | HARTFORD Pk | 62.1 | N | Y |

4 Total Bridges in County

Table 2: Deficient and Obsolete Bridges**County Orange****County Number 59**

| NBI # | Features Crossed | Facility Carried | Suff Rating | Deficient? | Obsolete? |
|--------------|--------------------------|-------------------------|--------------------|-------------------|------------------|
| 5900008 | Carters Creek | CR 650E | 28.7 | N | Y |
| 5900010 | Sulphur Creek | CR 390N | 28.3 | Y | N |
| 5900011 | Sulphur Creek | CR 500N | 66.6 | Y | N |
| 5900013 | Lost River | CR 375N | 40 | N | Y |
| 5900106 | Buffalo Creek | CR 150N | 73.7 | N | Y |
| 5900018 | Lost River | CR 500N | 37.8 | Y | N |
| 5900020 | Dry Branch | CR 500W | 83.7 | N | Y |
| 5900021 | Lost River | CR 500W | 25.6 | N | Y |
| 5900022 | Lick Creek | CR 425W | 40.5 | Y | N |
| 5900027 | Lost River | CR 500E | 66.7 | N | Y |
| 5900028 | Carters Creek | CR 500E | 38.9 | Y | N |
| 5900035 | French Lick Creek | First Street | 18.6 | N | Y |
| 5900041 | Branch of French Lick Cr | CR 450S | 28.9 | Y | N |
| 5900116 | Branch of French Lick Cr | CR 450S | 34.9 | N | Y |
| 5900044 | Cane Creek | CR 1025W | 69.4 | N | Y |
| 5900045 | Willow Creek | CR 25S | 34.6 | N | Y |
| 5900046 | Upper Sulphur Creek | CR 100S | 48.1 | N | Y |
| 5900047 | Branch Upper Sulphur Cr | CR 240S | 45.2 | Y | N |
| 5900049 | Willow Creek | Unionville Rd | 82.2 | N | Y |
| 5900051 | Log Creek | CR 225W | 21.5 | Y | N |
| 5900055 | Youngs Creek | CR 150W | 18.4 | Y | N |
| 5900058 | Lick Creek | CR 250S | 29.1 | Y | N |
| 5900060 | Patoka River | CR 600S | 43.3 | Y | N |
| 5900061 | George Creek | CR 700S | 49 | N | Y |
| 5900063 | Youngs Creek | CR 350W | 32.8 | Y | N |
| 5900066 | Hogs Defeat Creek | CR 675S | 30.5 | Y | N |
| 5900070 | Patoka River | CR 175E | 25.2 | Y | N |
| 5900071 | Patoka River | E Owl Hollow Rd | 25.6 | N | Y |
| 5900072 | Bacon Creek | CR 90E | 15.8 | Y | N |
| 5900078 | Cane Creek | CR 500S | 31.8 | Y | N |

Table 2: Deficient and Obsolete Bridges**County Orange****County Number 59**

| NBI # | Features Crossed | Facility Carried | Suff Rating | Deficient? | Obsolete? |
|--------------|--------------------------|-------------------------|--------------------|-------------------|------------------|
| 5900084 | Youngs Creek | CR 550S | 22.9 | Y | N |
| 5900087 | Bacon Creek | CR 1025S | 52.8 | Y | N |
| 5900091 | Log Creek | CR 25S | 14.8 | Y | N |
| 5900092 | Sulphur Creek | CR 975W | 27.6 | Y | N |
| 5900095 | No Name Creek | CR 810N | 45.1 | N | Y |
| 5900113 | Cane Creek | CR 1150W | 66.5 | N | Y |
| 5900096 | Dillon Creek | CR 1150W | 46.8 | Y | N |
| 5900104 | Lick Creek | West Water St | 61.9 | Y | N |
| 5900101 | Salper Creek | Second St | 50 | Y | N |
| 5900099 | Branch of French Lick Cr | Beechwood Ave | 52.3 | Y | N |

40 Total Bridges in County

Table 2: Deficient and Obsolete Bridges**County Owen****County Number 60**

| NBI # | Features Crossed | Facility Carried | Suff Rating | Deficient? | Obsolete? |
|--------------|-------------------------|-------------------------|--------------------|-------------------|------------------|
| 6000001 | MILL Creek | Romona Rd | 22.5 | Y | N |
| 6000003 | INDIAN Creek | Lingle Rd | 45.6 | Y | N |
| 6000005 | Branch of INDIAN Creek | Culross Rd | 29.6 | Y | N |
| 6000011 | Branch of BRUSH Creek | Quincy Rd | 56.4 | N | Y |
| 6000015 | Branch of MILL Creek | Tower Rd | 70.4 | N | Y |
| 6000019 | LIMESTONE Creek | Hollybrook Rd | 47.9 | N | Y |
| 6000022 | LIMESTONE Creek | Moore Rd | 18.1 | Y | N |
| 6000024 | Branch of BRUSH Creek | Combes Rd | 20.6 | Y | N |
| 6000025 | MILL Creek | Country Club Rd | 19.3 | Y | N |
| 6000037 | KING Creek | Wasatch Lake Rd | 15.3 | Y | N |
| 6000038 | East Fork of FISH Creek | Sycamore Rd | 16.7 | Y | N |
| 6000042 | RATTLESNAKE Creek | Rattlesnake Rd | 46.9 | Y | N |
| 6000048 | MCCORMICKS Creek | Co Line Rd | 54.9 | N | Y |
| 6000058 | West Fork of FISH Creek | Patrickburg Rd | 43.2 | Y | N |
| 6000059 | East Fork of FISH Creek | Patrickburg Rd | 56.2 | Y | N |
| 6000063 | West Fork of FISH Creek | Sassafras Rd | 24.1 | Y | N |
| 6000066 | BEECH Creek | Coal City-Arney Rd | 25.5 | Y | N |
| 6000070 | Branch of MILLS Creek | Pottersville Rd | 70.8 | N | Y |
| 6000071 | WHITE River | Freedom Rd | 87.2 | N | Y |
| 6000075 | Branch of BRUSH Creek | Egenolf Rd | 17.2 | Y | N |
| 6000076 | BEACH Creek | Hubble Station Rd | 46 | N | Y |
| 6000077 | LICK Creek | Hubble Station Rd | 36.9 | N | Y |
| 6000078 | Branch of EEL River | Klass Rd | 35.2 | N | Y |
| 6000079 | Creek to WHITE River | Dunn Rd | 22.6 | Y | N |
| 6000083 | SAND LICK Creek | Hoot Rd | 22.2 | Y | N |
| 6000084 | Branch of RACCOON Creek | Franklin Rd | 21.6 | Y | N |
| 6000086 | Branch of SIXMILE Creek | White Hill Rd | 48.1 | N | Y |
| 6000089 | COON Creek | Sand Hill Rd | 19.9 | Y | N |
| 6000093 | West Fork of LICK Creek | Denmark Rd | 22.8 | Y | N |
| 6000095 | BEECH Creek | Precinct Rd | 30.2 | N | Y |

Table 2: Deficient and Obsolete Bridges**County Owen****County Number 60**

| NBI # | Features Crossed | Facility Carried | Suff Rating | Deficient? | Obsolete? |
|--------------|-------------------------|-------------------------|--------------------|-------------------|------------------|
| 6000096 | BEACH Creek | Reynolds Rd | 80.2 | N | Y |
| 6000097 | Branch of BEACH Creek | Reynolds Rd | 19.7 | Y | N |
| 6000098 | FULK Creek | Jackson Rd | 24.8 | Y | N |
| 6000100 | Branch of HAUSER Creek | Stubenville Rd | 21 | Y | N |
| 6000103 | LICK Creek | Vilas Rd | 18.9 | Y | N |
| 6000105 | Branch of LICK Creek | Vilas Rd | 21.2 | Y | N |
| 6000106 | RACCOON Creek | New Hope Rd | 69.3 | N | Y |
| 6000116 | MCBRIDE Branch | BRAYSVILLE Rd | 29.4 | Y | N |
| 6000004 | CSX & CONRAIL RR | Lingle Rd | 26.1 | Y | N |
| 6000131 | CONRAIL RR | Dunn Rd | 16 | Y | N |
| 6000134 | SAND LICK Creek | Sandlick Rd | 33.2 | N | Y |
| 6000138 | Branch of WHITE River | FIFTH Ave | 49.1 | N | Y |
| 6000139 | RATTLESNAKE Creek | Bandy Rd | 68.4 | Y | N |

40 Total Bridges in County

Table 2: Deficient and Obsolete Bridges**County Parke****County Number 61**

| NBI # | Features Crossed | Facility Carried | Suff Rating | Deficient? | Obsolete? |
|--------------|--------------------------|-------------------------|--------------------|-------------------|------------------|
| 6100001 | CROYS Creek | CR 1100S | 71.2 | N | Y |
| 6100005 | GROUNDHOG Branch | CR 1100E | 47.7 | N | Y |
| 6100010 | STRANGERS Branch | CR 470E | 76.9 | N | Y |
| 6100014 | Branch of Big RACCOON Cr | CR 720S | 72.6 | N | Y |
| 6100015 | BIG RACCOON Creek | CR 550E | 0 | Y | N |
| 6100016 | N Branch OTTER Creek | COAL BLUFF Rd | 48.4 | Y | N |
| 6100017 | N Branch OTTER Creek | ROSEDALE Rd | 41 | Y | N |
| 6100018 | BIG RACCOON Creek | JEFFRIES FORD Rd | 17.8 | Y | N |
| 6100023 | N Branch OTTER Creek | CR 900S | 58.5 | N | Y |
| 6100024 | Branch of RACCOON Creek | VALLEY Rd | 34.6 | Y | N |
| 6100027 | SUNDERLAND Branch | CR 500S | 30 | Y | N |
| 6100028 | Little RACCOON Creek | CR 130E | 33.8 | N | Y |
| 6100042 | BIG RACCOON Creek | CR 325W | 35.4 | N | Y |
| 6100045 | SPRING Creek | CR 900S | 64.6 | N | Y |
| 6100049 | LYFORD DIKE Ditch | CR 610S | 74.7 | N | Y |
| 6100050 | ROCK Run Creek | CR 325W | 20.9 | Y | N |
| 6100052 | WEISNER Creek | TICKRIDGE Rd | 44.8 | Y | N |
| 6100057 | ROCKY Run Creek | ARABIA Rd | 38 | N | Y |
| 6100059 | BIG RACCOON Creek | CR 600W | 32.3 | Y | N |
| 6100060 | LEATHERWOOD Creek | CR 40N | 17.8 | Y | N |
| 6100068 | Little RACCOON Creek | CR 400S | 23 | N | Y |
| 6100070 | Little RACCOON Creek | CROOKS BRIDGE Rd | 0 | Y | N |
| 6100071 | WILLIAMS Creek | BRIDGETON Rd | 67.6 | N | Y |
| 6100077 | SUNDERLAND Branch | CR 5W | 48.8 | N | Y |
| 6100083 | WILLIAMS Creek | NEW DISCOVERY Rd | 29.9 | Y | N |
| 6100086 | WILLIAMS Creek | Old SR 36 | 25.9 | N | Y |
| 6100087 | STRANGERS Branch | SHORTER Rd | 49.2 | Y | N |
| 6100088 | STRANGERS Branch | SHORTER Rd | 40.4 | Y | N |
| 6100089 | BIG RACCOON Creek | CR 620S | 18 | Y | N |
| 6100091 | N Branch OTTER Creek | CR 700E | 51 | N | Y |

Table 2: Deficient and Obsolete Bridges**County Parke****County Number 61**

| NBI # | Features Crossed | Facility Carried | Suff Rating | Deficient? | Obsolete? |
|--------------|--------------------------|-------------------------|--------------------|-------------------|------------------|
| 6100092 | EBENEZER Creek | CR 700E | 46.8 | Y | N |
| 6100096 | Branch of Big RACCOON Cr | Walker Ramp | 69.4 | N | Y |
| 6100098 | ROCKY Fork Creek | GRAVES Rd | 53 | N | Y |
| 6100099 | ROCKY Fork Creek | FERNDAL E Rd | 64.4 | N | Y |
| 6100100 | ROCKY Fork Creek | FERNDAL E Rd | 36.8 | Y | N |
| 6100101 | Unnamed Stream | CR 1050E | 43.8 | N | Y |
| 6100112 | Little RACCOON Creek | CR 650N | 57.4 | N | Y |
| 6100113 | Little RACCOON Creek | SADDLE CLUB Rd | 53.6 | N | Y |
| 6100114 | Little RACCOON Creek | SADDLE CLUB Rd | 68.8 | N | Y |
| 6100120 | Little RACCOON Creek | SYCAMORE St | 59.7 | N | Y |
| 6100122 | Little RACCOON Creek | CR 350N | 48.5 | Y | N |
| 6100128 | LEATHERWOOD Creek | MARSHALL Rd | 77.8 | N | Y |
| 6100130 | Branch Little RACCOON Cr | JUDSON Rd | 57.5 | Y | N |
| 6100132 | LEATHERWOOD Creek | CR 450N | 66.7 | Y | N |
| 6100133 | LEATHERWOOD Creek | CR 450N | 60.7 | Y | N |
| 6100134 | LEATHERWOOD Creek | CR 450N | 51.9 | Y | N |
| 6100140 | LEATHERWOOD Creek | STRAWBERRY Rd | 16 | Y | N |
| 6100141 | CAT Creek | CR 500N | 52 | Y | N |
| 6100143 | LEATHERWOOD Creek | CR 100W | 67.4 | N | Y |
| 6100144 | LEATHERWOOD Creek | LEATHERWOOD Rd | 57.9 | Y | N |
| 6100146 | CAT Creek | CLAY PLANT Rd | 26.7 | Y | N |
| 6100151 | JIM Branch | TOWPATH Rd | 72.8 | N | Y |
| 6100152 | MILL Creek | TOWPATH Rd | 0 | Y | N |
| 6100154 | RUSH Creek | CR 900N | 28.3 | N | Y |
| 6100155 | RUSH Creek | CR 800N | 25.4 | N | Y |
| 6100156 | East Fork RUSH Creek | CR 1050N | 66.8 | N | Y |
| 6100159 | MILL Creek | BOWSHER Rd | 16.4 | N | Y |
| 6100163 | East Fork RUSH Creek | CR 325W | 38 | Y | N |
| 6100165 | ROARING Creek | ROARING CREEK Rd | 55.5 | N | Y |
| 6100167 | Branch Little RACCOON Cr | CR 640E | 43.5 | Y | N |

Table 2: Deficient and Obsolete Bridges**County Parke****County Number 61**

| NBI # | Features Crossed | Facility Carried | Suff Rating | Deficient? | Obsolete? |
|--------------|--------------------------|-------------------------|--------------------|-------------------|------------------|
| 6100171 | SUGAR Creek | COXFORD Rd | 24.4 | N | Y |
| 6100172 | SUGAR MILL Creek | COXFORD Rd | 38.7 | N | Y |
| 6100177 | GREEN Creek | CR 1000N | 82 | N | Y |
| 6100181 | Branch of Big RACCOON Cr | MANSFIELD Rd | 58.4 | Y | N |
| 6100218 | CONRAIL RR | CR 1200E | 28.7 | Y | N |
| 6100184 | Branch of WILLIAMS Creek | BRIDGETON Rd | 64.7 | N | Y |
| 6100185 | ROCKY Fork Creek | CR 1200E | 65.9 | N | Y |
| 6100191 | SAND Creek | ADAMS Rd | 80.4 | N | Y |
| 6100232 | CROYS Creek | CR 1100E | 68 | Y | N |
| 6100204 | Branch of SPRING Creek | CR 1000S | 64.9 | N | Y |
| 6100213 | Branch Little RACCOON Cr | CR 650N | 27.8 | Y | N |
| 6100216 | ROCKY Fork Creek | FERNDALE Rd | 37.6 | Y | N |
| 6100226 | Branch of Big RACCOON Cr | MARTIN Rd | 52.9 | Y | N |
| 6100231 | S Fork Little RACCOON Cr | CR 1200E | 60.7 | Y | N |
| 6100234 | Branch of Big RACCOON Cr | HARBISON Rd | 91.8 | N | Y |
| 6100235 | ROCKY Run Creek | MIDWAY Rd | 17.7 | Y | N |

76 Total Bridges in County

Table 2: Deficient and Obsolete Bridges**County Perry****County Number 62**

| NBI # | Features Crossed | Facility Carried | Suff Rating | Deficient? | Obsolete? |
|--------------|--------------------------|-------------------------|--------------------|-------------------|------------------|
| 6200019 | Middle Fork Anderson Rv | CR 25 | 79.9 | N | Y |
| 6200025 | Sulphur Fork Creek | CR 126 | 72.3 | N | Y |
| 6200036 | Tige Creek | CR 90 | 54.5 | Y | N |
| 6200037 | Middle Fork Anderson Rv | CR 41 | 55.4 | N | Y |
| 6200040 | Lanman Run | CR 29 | 69 | Y | N |
| 6200041 | Branch of Anderson River | CR 201 | 61.4 | N | Y |
| 6200047 | HURRICANE Creek | CR 192 | 37.3 | N | Y |
| 6200105 | HURRICANE Creek | CR 196 | 17 | Y | N |
| 6200052 | Cyclone Branch | CR 189 | 58.7 | N | Y |
| 6200054 | Oil Creek | CR 119 | 55.4 | N | Y |
| 6200067 | Windy Creek | 14th St | 55.3 | N | Y |
| 6200068 | Theis Creek | CR 18 | 58.3 | N | Y |
| 6200079 | Lanman Run | CR 150 | 65 | N | Y |
| 6200082 | DEER Creek | CR 92 | 89.5 | N | Y |
| 6200083 | Little DEER Creek | CR 19 | 42.5 | N | Y |
| 6200084 | DEER Creek | CR 94 | 48.2 | N | Y |
| 6200086 | Middle Fork Deer Creek | CR 81 | 79 | N | Y |
| 6200088 | Poison Creek | CR 7 | 47.9 | Y | N |
| 6200089 | Little Oil Creek | CR 133 | 77 | N | Y |
| 6200090 | Little Oil Creek | CR 133 | 59.6 | N | Y |
| 6200099 | Middle Fork Anderson Rv | CR 217 | 65.4 | N | Y |
| 6200100 | Winding Branch | CR 447 | 42.8 | Y | N |
| 6200033 | Jubin Creek | CR 278 | 59.9 | N | Y |
| 6200174 | Unnamed Creek | 21st St | 72 | Y | N |

24 Total Bridges in County

Table 2: Deficient and Obsolete Bridges**County Pike****County Number 63**

| NBI # | Features Crossed | Facility Carried | Suff Rating | Deficient? | Obsolete? |
|--------------|--------------------------|-------------------------|--------------------|-------------------|------------------|
| 6300003 | HARBIN Creek | CR 975W | 76 | N | Y |
| 6300004 | HARBIN Creek | CR 900W | 62.3 | Y | N |
| 6300005 | HARBIN Creek | CR 625N | 92 | Y | N |
| 6300007 | CONGER Creek | CR 775W | 92 | Y | N |
| 6300015 | Branch LITTLE CONGER Cr | CR 350N | 70 | Y | N |
| 6300019 | CONGER Creek | CR 400W | 83.5 | N | Y |
| 6300020 | CONGER Creek | CR 500W | 83.5 | N | Y |
| 6300021 | Branch of CONGER Creek | CR 500W | 72.5 | N | Y |
| 6300157 | PATOKA River | CR 500W | 57 | N | Y |
| 6300026 | ROBINSON Creek | CR 125S | 72.9 | N | Y |
| 6300029 | MUD Creek | CR 720N | 93.9 | Y | N |
| 6300030 | Branch of MUD Creek | CR 425E | 91 | N | Y |
| 6300031 | Branch of MUD Creek | CR 350E | 48 | Y | N |
| 6300161 | MUD Creek | CR 475N | 80 | N | Y |
| 6300038 | Trib to WHITE River | CR 500N | 48.8 | N | Y |
| 6300044 | FLAT CREEK | CR 50S | 54.1 | N | Y |
| 6300049 | FLAT Creek | CR 800E | 56.3 | N | Y |
| 6300050 | FLAT Creek | CR 900E | 92 | N | Y |
| 6300053 | Branch of LICK Creek | CR 650E | 46.1 | Y | N |
| 6300058 | SUGAR Creek | CR 100S | 91 | N | Y |
| 6300060 | BARREN Ditch | CR 175E | 82 | N | Y |
| 6300061 | PATOKA RIVER | CR 300W | 22 | Y | N |
| 6300062 | Branch of FLAT Creek | CR 250W | 93 | N | Y |
| 6300064 | Branch of FLAT Creek | CR 125S | 60.5 | N | Y |
| 6300177 | FLAT CREEK | CR 350W | 63.4 | N | Y |
| 6300186 | Overflow From Mine Pit | MERIDIAN Rd | 78 | N | Y |
| 6300068 | South Fork PATOKA River | CR 525S | 27.5 | Y | N |
| 6300169 | South Fork PATOKA River | CR 225E | 67.5 | N | Y |
| 6300086 | South Fork PATOKA River | CR 300E | 78 | N | Y |
| 6300089 | Branch S Fk PATOKA River | CR 300E | 61.5 | N | Y |

Table 2: Deficient and Obsolete Bridges**County Pike****County Number 63**

| NBI # | Features Crossed | Facility Carried | Suff Rating | Deficient? | Obsolete? |
|--------------|--------------------------|-------------------------|--------------------|-------------------|------------------|
| 6300094 | Branch S Fk PATOKA River | CR 400E | 52 | N | Y |
| 6300098 | Branch S Fk PATOKA River | CR 500E | 19.8 | Y | N |
| 6300100 | PATOKA River | CR 350E | 17.4 | Y | N |
| 6300170 | Branch of PATOKA River | CR 425S | 53.5 | N | Y |
| 6300101 | PATOKA River | CR 650E | 30 | N | Y |
| 6300105 | Branch of SUGAR Creek | CR 1250S | 85.7 | N | Y |
| 6300110 | CUP Creek | CR 625S | 20 | Y | N |
| 6300113 | FLAT Creek | CR 125W | 46.2 | Y | N |
| 6300114 | SUGAR Creek | CR 150S | 63.3 | N | Y |
| 6300160 | South Fork PATOKA River | CR 325W | 20 | Y | N |
| 6300125 | Branch of BIG Creek | CR 625W | 93 | N | Y |
| 6300143 | PRIDES Creek | CR 600N | 45.2 | N | Y |
| 6300179 | PRIDES CREEK | OLD SR 56 | 28.9 | Y | N |

43 Total Bridges in County

Table 2: Deficient and Obsolete Bridges**County Porter****County Number 64**

| NBI # | Features Crossed | Facility Carried | Suff Rating | Deficient? | Obsolete? |
|--------------|--------------------------|-------------------------|--------------------|-------------------|------------------|
| 6400001 | HUTTON DITCH | DIVISION ROAD | 55.2 | Y | N |
| 6400008 | GREIGER DITCH | CR 500S | 56.3 | Y | N |
| 6400012 | CROOKED CREEK | CR 300S | 50.2 | Y | N |
| 6400014 | REEVES DITCH | CR 600S | 50.2 | Y | N |
| 6400018 | AHLGRIM DITCH | CR 400S | 43.2 | Y | N |
| 6400021 | KANKAKEE RIVER | CR 500E | 24.1 | Y | N |
| 6400035 | CORNELL DITCH | CR 900S | 41 | Y | N |
| 6400118 | BREYFOGEL DITCH | CR 900S | 44.8 | Y | N |
| 6400040 | BREYFOGEL DITCH | CR 625W | 52 | N | Y |
| 6400044 | PHILLIPS DITCH | CR 250W | 38.8 | Y | N |
| 6400046 | JONES DITCH | SMOKE ROAD | 51.5 | Y | N |
| 6400064 | LUDINGTON DITCH | CR 300S | 50 | Y | N |
| 6400069 | HUTTON DITCH | CR 150N | 68.9 | N | Y |
| 6400074 | HUTTON DITCH | CR 200N | 76.9 | N | Y |
| 6400076 | BRANCH OF KEMPER DITCH | CR 700E | 66.5 | N | Y |
| 6400083 | SALT CREEK | CR 700N | 6 | Y | N |
| 6400085 | COFFEE CREEK | CR 1100N | 52.6 | N | Y |
| 6400086 | DAMON RUN | CR 200W | 50.7 | N | Y |
| 6400089 | LITTLE CALUMET RIVER | INDIAN BOUNDARY RD | 65.3 | N | Y |
| 6400090 | LITTLE CALUMET RIVER | WAVERLY ROAD | 50.7 | Y | N |
| 6400091 | LITTLE CALUMET RIVER | MINERAL SPRING | 39.3 | Y | N |
| 6400093 | COFFEE CREEK | PORTER AVENUE | 38.8 | Y | N |
| 6400095 | LITTLE CALUMET RIVER | CR 600E | 34.8 | Y | N |
| 6400098 | LITTLE CALUMET RIVER | CR 250E | 52.6 | N | Y |
| 6400102 | LUDINGTON DITCH | CR 350W | 20.7 | Y | N |
| 6400103 | KOSELKE DITCH | CR 350E | 59.2 | N | Y |
| 6400105 | LAKE LOUISE | SHOREWOOD DRIVE | 84.1 | N | Y |
| 6400117 | CONRAIL, NY/ST. LOUIS RR | CR 475W | 83.5 | N | Y |
| 6400131 | PORTAGE AVENUE | CRISMAN ROAD | 79.2 | N | Y |
| 6400116 | SALT CREEK | WEST STREET | 66.4 | N | Y |

Table 2: Deficient and Obsolete Bridges

County **Porter**

County Number 64

| NBI # | Features Crossed | Facility Carried | Suff Rating | Deficient? | Obsolete? |
|--------------|-------------------------|-------------------------|--------------------|-------------------|------------------|
| 6400111 | WILLOW CREEK | MULBERRY AVENUE | 59.3 | N | Y |
| 6400112 | WILLOW CREEK | EVERGREENS STREET | 15.6 | Y | N |
| 6400113 | WILLOW CREEK | CENTRAL AVENUE | 75.6 | N | Y |

37 Total Bridges in County

Table 2: Deficient and Obsolete Bridges**County Posey****County Number 65**

| NBI # | Features Crossed | Facility Carried | Suff Rating | Deficient? | Obsolete? |
|--------------|--------------------------|-------------------------|--------------------|-------------------|------------------|
| 6500114 | Hawthorne Creek | Old Sand Rd | 81 | N | Y |
| 6500044 | Big Creek | Raben Rd | 22.9 | Y | N |
| 6500222 | Branch of Wabash River | Slim Pond Rd | 48.2 | N | Y |
| 6500006 | Black River | Griffin Rd | 25.2 | Y | N |
| 6500198 | Black River | Eastville Rd | 37.4 | N | Y |
| 6500002 | Black River | Shotgun Ln | 39 | N | Y |
| 6500199 | Branch of Black River | Barrett Switch Rd | 31 | Y | N |
| 6500200 | Black River | Wilsey Rd | 16.7 | Y | N |
| 6500247 | Big Creek | Pfeiffer Rd | 21.2 | Y | N |
| 6500100 | McAdoo Creek | Springfield Rd | 46.2 | N | Y |
| 6500112 | HA Brook | Smith School Rd | 55.7 | N | Y |
| 6500299 | Branch of Black River | Robb Rd | 69.7 | N | Y |
| 6500183 | Black River | Knowles Rd | 38.5 | N | Y |
| 6500184 | Black River | Mulkey Black Rd | 68.7 | N | Y |
| 6500274 | Black River | N. Barn Rd | 93 | N | Y |
| 6500240 | Branch of Big Creek | Stierley Rd | 78.9 | N | Y |
| 6500149 | Little Creek | Caborn Rd | 49.4 | N | Y |
| 6500238 | Branch of Big Creek | Huey Rd | 55.1 | N | Y |
| 6500278 | Caney Creek | Lane Rd | 46.3 | N | Y |
| 6500236 | Neu Creek | Vienna Rd | 55.2 | N | Y |
| 6500321 | Little Creek | Upper Mt Vernon Rd | 30.2 | Y | N |
| 6500152 | Branch of Little Fork Cr | Upper Mt Vernon Rd | 69 | Y | N |
| 6500251 | Little Creek | John Mills Rd | 25 | Y | N |
| 6500300 | McFadden Creek | Old State Rd 62 | 36 | Y | N |
| 6500003 | Branch of Black River | Wisley Rd | 37.8 | Y | N |
| 6500263 | Big Creek | Watertank Rd | 63.6 | Y | N |
| 6500289 | CSX Railroad | Mulberry St | 53.6 | N | Y |
| 6500322 | Cypress Slough | Caborn Rd | 38.9 | Y | N |
| 6500315 | McAdoo Creek | Bishop Rd | 24.7 | Y | N |

29 Total Bridges in County

Table 2: Deficient and Obsolete Bridges**County Pulaski****County Number 66**

| NBI # | Features Crossed | Facility Carried | Suff Rating | Deficient? | Obsolete? |
|--------------|-------------------------|-------------------------|--------------------|-------------------|------------------|
| 6600009 | PELSEY DITCH | CR 1275W | 67 | Y | N |
| 6600018 | BIG MONON DITCH | CR 100S | 81 | N | Y |
| 6600028 | ANTRIM DITCH | CR 300N | 62.5 | Y | N |
| 6600038 | WELTZIN DITCH | CR 700W | 67.7 | Y | N |
| 6600075 | THOMPSON DITCH | CR 600W | 57.7 | Y | N |
| 6600076 | BOGUS RUN | CR 700N | 66 | Y | N |
| 6600105 | MILL CREEK | CR 100E | 59.2 | Y | N |
| 6600106 | TIPPECANOE RIVER | CR 75E | 17 | Y | N |
| 6600135 | MILL CREEK | CR 250S | 59.5 | Y | N |
| 6600136 | MILL CREEK | CR 450E | 83 | N | Y |
| 6600137 | MILL CREEK | CR 315E | 65 | Y | N |
| 6600139 | LITTLE MILL CREEK | CR 125S | 69 | Y | N |
| 6600145 | TIPPECANOE RIVER | CR 250N | 72.8 | Y | N |
| 6600150 | BARTEE DITCH | CR 125E | 86.9 | N | Y |
| 6600152 | TIPPECANOE RIVER | CR 625E | 47.3 | Y | N |

15 Total Bridges in County

Table 2: Deficient and Obsolete Bridges**County Putnam****County Number 67**

| NBI # | Features Crossed | Facility Carried | Suff Rating | Deficient? | Obsolete? |
|--------------|--------------------------|-------------------------|--------------------|-------------------|------------------|
| 6700002 | Branch of RACCOON Creek | CR 875W | 74 | N | Y |
| 6700003 | Branch of BIG RACCOON Cr | CR 1350N | 33.9 | Y | N |
| 6700004 | Branch of BIG RACCOON Cr | CR 425W | 39.2 | Y | N |
| 6700007 | PETERS Creek | CR 850N | 15.5 | Y | N |
| 6700008 | PETERS Creek | CR 950N | 72.5 | N | Y |
| 6700009 | BIG RACCOON Creek | CR 1050N | 20.3 | Y | N |
| 6700012 | Branch of BIG RACCOON Cr | MORTON Rd | 68.9 | Y | N |
| 6700017 | CORNSTALK Creek | CR 1350N | 40.1 | N | Y |
| 6700022 | Branch of N RAMP Creek | CR 100E | 25.6 | Y | N |
| 6700023 | North RAMP Creek | CR 100E | 67 | Y | N |
| 6700025 | Branch of N RAMP Creek | CR 1000N | 20.1 | Y | N |
| 6700028 | South RAMP Creek | CR 850N | 26.2 | Y | N |
| 6700029 | South RAMP Creek | CR 25W | 33.9 | Y | N |
| 6700251 | LICK Creek | CR 425E | 24.4 | Y | N |
| 6700032 | BIG WALNUT Creek | CR 900E | 18.8 | Y | N |
| 6700037 | PLUM Creek | CR 650N | 48 | Y | N |
| 6700038 | Branch of PLUM Creek | CR 650N | 31.4 | Y | N |
| 6700039 | BIG WALNUT Creek | CR 650N | 34.2 | N | Y |
| 6700041 | BLEDSONE Branch Creek | CR 175E | 50.1 | Y | N |
| 6700045 | BIG WALNUT Creek | CR 900N | 30.3 | N | Y |
| 6700051 | MILLER Creek | CR 400N | 17.7 | Y | N |
| 6700053 | MILLER Creek | CR 775E | 44.3 | Y | N |
| 6700054 | MILLER Creek | CR 675E | 60.3 | N | Y |
| 6700055 | MILLER Creek | CR 300N | 46.9 | Y | N |
| 6700057 | CLEAR Creek | CR 500E | 30.2 | Y | N |
| 6700062 | BLEDSONE Branch Creek | CR 325E | 19.7 | Y | N |
| 6700064 | FALLS Branch Creek | CR 500N | 56.1 | N | Y |
| 6700067 | DRY Branch Creek | CR 200N | 21 | Y | N |
| 6700069 | FALLS Branch Creek | CR 350N | 68.2 | N | Y |
| 6700072 | Branch of OWL Creek | MORTON Rd | 30.5 | Y | N |

Table 2: Deficient and Obsolete Bridges**County Putnam****County Number 67**

| NBI # | Features Crossed | Facility Carried | Suff Rating | Deficient? | Obsolete? |
|--------------|--------------------------|-------------------------|--------------------|-------------------|------------------|
| 6700075 | FALLS Branch Creek | CR 250N | 68.7 | N | Y |
| 6700077 | Little WALNUT Creek | CR 750W | 28.9 | N | Y |
| 6700078 | Little WALNUT Creek | CR 625W | 30.6 | Y | N |
| 6700081 | JONES Creek | CR 250W | 25.6 | Y | N |
| 6700086 | Little WALNUT Creek | CR 450N | 30.6 | N | Y |
| 6700090 | Branch of BIG WALNUT Cr | DUNBAR Rd | 29.9 | Y | N |
| 6700091 | BIG WALNUT Creek | DUNBAR Rd | 28.9 | Y | N |
| 6700092 | Branch LITTLE WALNUT Cr | CR 450W | 32.8 | Y | N |
| 6700093 | Branch of LEATHERMAN Cr | CR 675W | 31.9 | Y | N |
| 6700095 | Little WALNUT Creek | WALNUT Rd (125S) | 78.4 | N | Y |
| 6700096 | LEATHERMAN Creek | CR 525W | 19.5 | Y | N |
| 6700098 | BIG WALNUT Creek | WALNUT Rd | 78.3 | N | Y |
| 6700103 | Branch of LONG Branch Cr | CR 175S | 24.4 | Y | N |
| 6700107 | BIG WALNUT Creek | CR 375W | 19.1 | N | Y |
| 6700108 | DEWEESE Branch Creek | CR 150W | 38.7 | Y | N |
| 6700237 | CLINE Creek | CR 150W | 59.8 | Y | N |
| 6700110 | DEWEESE Branch Creek | CR 150W | 59.8 | Y | N |
| 6700111 | BIG WALNUT Creek | CR 550S | 23.3 | Y | N |
| 6700113 | DEER Creek | CR 750E | 35.9 | Y | N |
| 6700115 | DEER Creek | CR 750E | 49.9 | Y | N |
| 6700116 | DEER Creek | CR 50S | 83.4 | N | Y |
| 6700120 | Branch of LITTLE DEER Cr | CR 300S | 16.2 | Y | N |
| 6700121 | Little DEER Creek | CR 650E | 15.3 | Y | N |
| 6700122 | BIG WALNUT Creek | CR 100E | 24.3 | Y | N |
| 6700123 | DRY Branch Creek | CR 200E | 23.7 | Y | N |
| 6700124 | BIG WALNUT Creek | CR 125N | 18.3 | Y | N |
| 6700126 | BIG WALNUT Creek | CR 25E | 18.3 | Y | N |
| 6700127 | Branch of DEER Creek | CR 50S | 68 | N | Y |
| 6700128 | Branch of DEER Creek | CR 50N | 46.9 | Y | N |
| 6700129 | DEER Creek | CR 675E | 40.3 | Y | N |

Table 2: Deficient and Obsolete Bridges**County Putnam****County Number 67**

| NBI # | Features Crossed | Facility Carried | Suff Rating | Deficient? | Obsolete? |
|--------------|--------------------------|-------------------------|--------------------|-------------------|------------------|
| 6700130 | Branch of OWL Branch Cr | CR 200S | 11.6 | Y | N |
| 6700131 | DEER Creek | DEVIL BACKBONE Rd | 70 | N | Y |
| 6700135 | MAIDEN RUN | CR 625W | 42.8 | Y | N |
| 6700136 | Branch of MAIDEN RUN | CR 750W | 34 | Y | N |
| 6700144 | Branch of CROYS Creek | CR 1200S | 32.9 | Y | N |
| 6700146 | Branch of CROYS Creek | CR 1200S | 39.2 | Y | N |
| 6700148 | BIG WALNUT Creek | HUFFMAN Rd | 24.9 | Y | N |
| 6700150 | MILL Creek | CR 525W | 82.9 | Y | N |
| 6700151 | SLATE RUN | POLAND Rd | 26.6 | Y | N |
| 6700153 | LEATHERWOOD Creek | CR 375W | 29.2 | Y | N |
| 6700154 | ROCKY Fork Creek | CR 250W | 50.6 | N | Y |
| 6700157 | MOSQUITO Creek | CR 25E | 49.1 | Y | N |
| 6700159 | UPPER LIMESTONE Creek | CR 250E | 44.4 | Y | N |
| 6700160 | DEER Creek | CR 275E | 80.5 | N | Y |
| 6700161 | DEER Creek | CR 25E | 27.1 | Y | N |
| 6700163 | Branch of BELLE UNION Cr | CR 675S | 29.2 | Y | N |
| 6700165 | HIGGINS Branch Creek | CR 1000S | 48.8 | Y | N |
| 6700167 | Branch of BELLE UNION Cr | CR 600S | 45.5 | Y | N |
| 6700174 | Branch of MILL Creek | CR 750E | 58.4 | N | Y |
| 6700177 | SALLUST Branch Creek | CR 925E | 36 | Y | N |
| 6700178 | SALLUST Branch Creek | CR 300S | 43.1 | Y | N |
| 6700180 | COTTON Branch Creek | CR 1000E | 60.3 | N | Y |
| 6700182 | Branch of Mill Creek | CR 450S | 27.9 | Y | N |
| 6700184 | Branch of BELLE UNION Cr | CR 1000E | 38.7 | Y | N |
| 6700185 | FERGUSON Branch | CR 1125S | 57.2 | Y | N |
| 6700190 | HIGGINS Branch Creek | CR 875S | 42.4 | Y | N |
| 6700193 | VERMILLION Branch Creek | CR 800S | 61.5 | Y | N |
| 6700196 | Branch of MILL Creek | CR 925E | 43.4 | Y | N |
| 6700198 | Branch of MILL Creek | CR 800S | 41.1 | Y | N |
| 6700199 | COTTON Branch Creek | CR 925E | 31.6 | Y | N |

Table 2: Deficient and Obsolete Bridges**County Putnam****County Number 67**

| NBI # | Features Crossed | Facility Carried | Suff Rating | Deficient? | Obsolete? |
|--------------|-------------------------|-------------------------|--------------------|-------------------|------------------|
| 6700200 | DEER Creek | CR 550S | 74.5 | Y | N |
| 6700202 | CLEAR Creek | CR 800N | 24.4 | Y | N |
| 6700203 | BIG WALNUT Creek | CR 650E | 47.9 | Y | N |
| 6700204 | BIG WALNUT Creek | CR 800N | 21 | N | Y |
| 6700205 | South RAMP Creek | CR 850N | 37 | Y | N |
| 6700212 | CLINE Creek | CR 50W | 27.4 | Y | N |
| 6700217 | CONRAIL RR | CR 400W | 24.3 | Y | N |
| 6700218 | CONRAIL RR | CR 275S | 21.8 | Y | N |
| 6700219 | CONRAIL RR | CR 600W | 24.5 | Y | N |
| 6700223 | CONRAIL RR | CR 400E | 29.4 | Y | N |
| 6700224 | Branch of CROYS Creek | CR 775W | 57.5 | N | Y |
| 6700225 | FALLS Branch Creek | CR 25W | 56.1 | N | Y |
| 6700229 | BIG WALNUT Creek | CR 750S | 36 | Y | N |
| 6700231 | Branch of BIG WALNUT Cr | CR 1050N | 56.5 | Y | N |

104 Total Bridges in County

Table 2: Deficient and Obsolete Bridges**County Randolph****County Number 68**

| NBI # | Features Crossed | Facility Carried | Suff Rating | Deficient? | Obsolete? |
|--------------|--------------------------|-------------------------|--------------------|-------------------|------------------|
| 6800007 | BEAR Creek | CR 300N | 42.2 | Y | N |
| 6800012 | ELKHORN Creek | CR 500N | 66.7 | N | Y |
| 6800016 | BEAR Creek | CR 500W | 78 | N | Y |
| 6800019 | Branch of FETID Creek | CR 200W | 27.1 | Y | N |
| 6800021 | SUGAR Creek | MARTIN St | 77.5 | Y | N |
| 6800035 | BEAR Creek | CR 450W | 28.2 | Y | N |
| 6800038 | CLEAR Creek | CR 100E | 28.3 | Y | N |
| 6800049 | MITCHELL Ditch | CR 700N | 27.5 | Y | N |
| 6800051 | Little MISSISSINEWA | CR 850N | 49 | Y | N |
| 6800053 | Little MISSISSINEWA | CR 800E | 64.4 | N | Y |
| 6800073 | Branch of WHITE River | SHORT St | 64.1 | N | Y |
| 6800084 | Little MISSISSINEWA | CR 500N | 65 | N | Y |
| 6800006 | Branch of CAMPBELL Creek | CR 1200W | 43.8 | N | Y |
| 6800089 | Little WHITE River | CR 300S | 28.5 | Y | N |
| 6800095 | SUGAR Creek | CR 150S | 64.9 | N | Y |
| 6800105 | EIGHT MILE Creek | CR 300W | 21.1 | Y | N |
| 6800113 | SALT Creek | BASE LINE Rd | 30.6 | Y | N |
| 6800115 | MUD Creek | BASE LINE Rd | 47.3 | N | Y |
| 6800116 | CABIN Creek | CR 400S | 18.1 | Y | N |
| 6800121 | Little WHITE River | CR 1150W | 25.1 | Y | N |
| 6800125 | HARSHMAN Creek | CR 500E | 26.9 | Y | N |
| 6800127 | CABIN Creek | CR 10N | 58.1 | Y | N |
| 6800128 | STONEY Creek | CR 60S | 72.9 | Y | N |
| 6800131 | Branch of WHITE River | CR 200E | 48.7 | Y | N |
| 6800138 | SPARROW Creek | CR 625W | 70 | Y | N |
| 6800139 | POPLAR Run | CR 400S | 27.3 | Y | N |
| 6800141 | WHITE River | CR 1250W | 65.7 | Y | N |
| 6800149 | GREENVILLE Creek | CR 500S | 25.8 | Y | N |
| 6800153 | Little WHITE River | CR 400S | 74.9 | N | Y |
| 6800154 | SPARROW Creek | BASE LINE Rd | 39 | Y | N |

Table 2: Deficient and Obsolete Bridges**County Randolph****County Number 68**

| NBI # | Features Crossed | Facility Carried | Suff Rating | Deficient? | Obsolete? |
|--------------|-------------------------|-------------------------|--------------------|-------------------|------------------|
| 6800167 | WHITEWATER River | CR 900S | 49.8 | Y | N |
| 6800169 | Little MISSISSINEWA | CR 250N | 50.9 | N | Y |
| 6800177 | PRICE Ditch | CR 650E | 61.2 | N | Y |
| 6800181 | GREENVILLE Creek | CR 400S | 27.2 | Y | N |
| 6800183 | GREENVILLE Creek | CR 690S | 29.7 | Y | N |
| 6800198 | GREEN Creek | CR 950S | 71.7 | N | Y |
| 6800199 | MUD Creek | CR 950S | 50.9 | Y | N |
| 6800203 | Branch of GREENS Fork | CR 1000S | 22.8 | Y | N |
| 6800216 | LOW'S Branch | CR 500N | 58.8 | N | Y |
| 6800217 | CABIN Creek | CR 750W | 29.7 | Y | N |
| 6800226 | Branch of MISSISSINEWA | CR 800N | 24.4 | Y | N |
| 6800229 | SALT Creek | CARL St | 37.8 | Y | N |
| 6800230 | SALT Creek | EAST SOUTH St | 48.6 | Y | N |
| 6800246 | DISMAL Creek | STATE LINE Rd | 60.7 | Y | N |

104 Total Bridges in County

Table 2: Deficient and Obsolete Bridges**County Ripley****County Number 69**

| NBI # | Features Crossed | Facility Carried | Suff Rating | Deficient? | Obsolete? |
|--------------|--------------------------|-------------------------|--------------------|-------------------|------------------|
| 6900003 | RACCOON CREEK | OLEAN RD | 67.5 | N | Y |
| 6900009 | LAUGHERY CREEK | CAVEHILL RD | 45.7 | Y | N |
| 6900141 | RACCOON CREEK | CR 550S | 68.9 | N | Y |
| 6900013 | LAUGHERY CREEK | CAVEHILL ROAD | 75 | N | Y |
| 6900015 | INDIAN-KENTUCK CREEK | CR 700 SOUTH | 23.7 | Y | N |
| 6900030 | LITTLE GRAHAM CREEK | OLD MICHIGAN RD | 47.1 | N | Y |
| 6900032 | BIG CREEK | OLD MICHIGAN RD | 57.8 | N | Y |
| 6900035 | LITTLE OTTER CREEK | BASE LINE RD | 88.5 | Y | N |
| 6900037 | NORTH FORK BIG GRAHAM CK | CR 100S | 60.3 | N | Y |
| 6900046 | TRIB. TO LAUGHERY CREEK | FINKS ROAD | 67.4 | N | Y |
| 6900051 | BRANCH OF S. HOGAN CREEK | CR 50N | 77.1 | N | Y |
| 6900052 | LITTLE GRAHAM CREEK | CR 400W | 29.1 | Y | N |
| 6900053 | LITTLE OTTER CREEK | CR 650 NORTH | 60.2 | Y | N |
| 6900055 | OTTER CREEK | CR 500 NORTH | 56.8 | N | Y |
| 6900057 | LEATHERWOOD CREEK | CR 800 WEST | 68.2 | N | Y |
| 6900063 | BRUSH CREEK | CR 850W | 63.3 | N | Y |
| 6900064 | OTTER CREEK | PEDESTRIAN PATH | 22.5 | Y | N |
| 6900073 | RIPLEY CREEK | SPADES ROAD | 93.9 | Y | N |
| 6900075 | RIPLEY CREEK | CR 640 EAST | 90.7 | N | Y |
| 6900085 | LITTLE LAUGHERY CREEK | CR 1400 NORTH | 44.7 | N | Y |
| 6900092 | TUB CREEK | CR 1300 NORTH | 21.2 | Y | N |
| 6900093 | WALNUT FORK | CR 1300 NORTH | 50.4 | Y | N |
| 6900144 | PIPE CREEK | CR 910 EAST | 68.9 | Y | N |
| 6900107 | HONEY CREEK | CR 900 WEST | 95.9 | N | Y |
| 6900104 | PIPE CREEK | PIPE CREEK ROAD | 73.9 | N | Y |
| 6900106 | NORTH FORK | CR 875W | 64.8 | N | Y |
| 6900109 | VERNON FK MUSCATATUCK R. | BROWNSTOWN ROAD | 24.2 | Y | N |
| 6900110 | HONEY CREEK | BROWNSTOWN ROAD | 92.9 | N | Y |
| 6900115 | BRUSH CREEK | CR 950W | 66.9 | N | Y |
| 6900116 | BIG CREEK | CR 900S | 46.8 | N | Y |

Table 2: Deficient and Obsolete Bridges

County **Ripley**

County Number **69**

| NBI # | Features Crossed | Facility Carried | Suff Rating | Deficient? | Obsolete? |
|--------------|--------------------------|-------------------------|--------------------|-------------------|------------------|
| 6900131 | BRANCH OF LAUGHERY CREEK | MUDPIKE ROAD | 59.9 | Y | N |
| 6900134 | FLATROCK CREEK | CR 975 WEST | 57.5 | N | Y |
| 6900135 | LITTLE LAUGHERY CREEK | CR 1450 NORTH | 39 | N | Y |
| 6900147 | NORTH FORK GRAHAM CREEK | CR 400W | 15.6 | Y | N |

34 Total Bridges in County

Table 2: Deficient and Obsolete Bridges**County Rush****County Number 70**

| NBI # | Features Crossed | Facility Carried | Suff Rating | Deficient? | Obsolete? |
|--------------|--------------------------|-------------------------|--------------------|-------------------|------------------|
| 7000002 | MILES CREEK | CR 1000N | 56.5 | N | Y |
| 7000015 | GILSON CREEK | RUSHVILLE ROAD | 55 | Y | N |
| 7000018 | THREE MILE CREEK | CR 1000N | 42 | Y | N |
| 7000021 | THREE MILE CREEK | 5 POINTS ROAD | 53.5 | Y | N |
| 7000030 | SHANKATANK CREEK | CR 900N | 76.9 | N | Y |
| 7000031 | PRINE DITCH | CR 900N | 77.9 | N | Y |
| 7000039 | MILES DITCH | CR 450E | 65 | N | Y |
| 7000045 | BRANCH OF FLATROCK RIVER | CR 1100N | 54 | N | Y |
| 7000077 | FLATROCK OVERFLOW | CR 400E | 65 | N | Y |
| 7000083 | BEN DAVIS CREEK | CR 350E | 61.5 | Y | N |
| 7000084 | FLATROCK RIVER | CR 150N | 48.2 | N | Y |
| 7000099 | FARMERS STREAM | CR 550W | 45.5 | Y | N |
| 7000101 | LITTLE BLUE RIVER | OFFUTT BRIDGE RD | 21.9 | N | Y |
| 7000209 | BEAVER MEADOW CREEK | CR 880W | 48.4 | Y | N |
| 7000113 | LITTLE BLUE RIVER | CR 900W | 40.4 | Y | N |
| 7000118 | MUD CREEK | CR 50N | 65.4 | N | Y |
| 7000119 | HODGE DITCH | CR 500W | 59.7 | N | Y |
| 7000121 | MUD CREEK | CR 100S | 50.7 | Y | N |
| 7000124 | MUD CREEK | CR 715W | 59.7 | N | Y |
| 7000135 | DEER CREEK | CR 450S | 65 | N | Y |
| 7000136 | CONNS CREEK | CR 975W | 48.4 | Y | N |
| 7000141 | BR LITTLE FLATROCK RIVER | CR 450S | 30.6 | Y | N |
| 7000143 | LITTLE FLATROCK RIVER | CR 250E | 66 | N | Y |
| 7000147 | BR LITTLE FLATROCK RIVER | CR 450E | 49.6 | Y | N |
| 7000148 | LITTLE FLATROCK RIVER | CR 450E | 49.9 | Y | N |
| 7000150 | LITTLE FLATROCK RIVER | CR 300S | 41.8 | Y | N |
| 7000156 | N BRANCH OF CLIFTY CREEK | CR 450E | 53.3 | Y | N |
| 7000160 | N BRANCH OF CLIFTY CREEK | CR 900S | 53.9 | Y | N |
| 7000166 | N BRANCH OF CLIFTY CREEK | CR 250E | 45.4 | Y | N |
| 7000173 | LITTLE FLATROCK RIVER | N RAILROAD STREET | 22 | Y | N |

Table 2: Deficient and Obsolete Bridges**County Rush****County Number 70**

| NBI # | Features Crossed | Facility Carried | Suff Rating | Deficient? | Obsolete? |
|--------------|-------------------------|-------------------------|--------------------|-------------------|------------------|
| 7000174 | LICK CREEK | CR 100W | 49.3 | Y | N |
| 7000179 | DEER CREEK | CR 900S | 49.5 | Y | N |
| 7000180 | MILL CREEK | CR 900S | 58.5 | N | Y |
| 7000182 | MILL CREEK | CR 1050S | 44.9 | Y | N |
| 7000186 | MILL CREEK | CR 750W | 66 | N | Y |
| 7000189 | LITTLE SALT CREEK | CR 800E | 64.9 | N | Y |
| 7000190 | BRANCH OF SHAWNEE CREEK | CR 1000N | 66 | N | Y |
| 7000210 | MCGINNIS DITCH | CR 525S | 30.1 | Y | N |
| 7000191 | CARTHAGE CREEK | WALNUT STREET | 78 | N | Y |
| 7000192 | CARTHAGE CREEK | EAST STREET | 79 | N | Y |
| 7000194 | CARTHAGE CREEK | MARKET STREET | 79 | N | Y |

34 Total Bridges in County

Table 2: Deficient and Obsolete Bridges**County St. Joseph****County Number 71**

| NBI # | Features Crossed | Facility Carried | Suff Rating | Deficient? | Obsolete? |
|--------------|---------------------------|-------------------------|--------------------|-------------------|------------------|
| 7100027 | BAUGO CREEK & WALK PATH | WASHINGTON ST | 59.2 | Y | N |
| 7100007 | GRIMES Ditch | BEECH Rd | 26.9 | Y | N |
| 7100085 | PINE Creek | SPRUCE Rd | 28.2 | Y | N |
| 7100092 | PINE Creek | UNDERWOOD Rd | 38.7 | Y | N |
| 7100094 | YELLOW BANK Creek | WALNUT Rd | 68.7 | Y | N |
| 7100089 | YELLOW BANK Creek | TYLER Rd | 40.1 | Y | N |
| 7100075 | HESTON Creek | ROCKSTROH Rd | 78 | N | Y |
| 7100030 | LEONARD Ditch | HARRISON Rd | 64.3 | N | Y |
| 7100124 | JUDAY Creek | NB EDISON LK Pkwy | 84.5 | N | Y |
| 7100115 | JUDAY Creek | SB EDISON LK Pkwy | 85.7 | N | Y |
| 7100103 | CONRAIL RR | PORTAGE Ave | 63 | N | Y |
| 7100100 | ARDMORE TRAIL | MAYFLOWER Rd | 94.2 | N | Y |
| 7100052 | ST. JOSEPH River | MISHAWAKA Ave | 33.6 | Y | N |
| 7100011 | ST. JOSEPH River | CEDAR St | 80.2 | N | Y |
| 7100033 | ST. JOSEPH River | IRONWOOD Dr | 51.6 | Y | N |
| 7100088 | ST. JOSEPH R. & N.S. BLVD | TWYCKENHAM Dr | 64.2 | N | Y |
| 7100141 | I-90 EBL & WBL | PORTAGE ROAD | 75.7 | N | Y |

17 Total Bridges in County

Table 2: Deficient and Obsolete Bridges**County Scott****County Number 72**

| NBI # | Features Crossed | Facility Carried | Suff Rating | Deficient? | Obsolete? |
|--------------|-------------------------|-------------------------|--------------------|-------------------|------------------|
| 7200013 | LITTLE OX CREEK | BIG OX ROAD | 49.6 | N | Y |
| 7200019 | BIG OX CREEK | LEOTA ROAD | 52.4 | Y | N |
| 7200022 | LITTLE JOE CREEK | WEST LAKE RD W. | 47.7 | Y | N |
| 7200030 | QUICK CREEK | BOGARDUS ROAD | 82 | N | Y |
| 7200081 | STOP RUN | THOMASTOWN RD | 48.8 | Y | N |
| 7200036 | STUCKER DITCH | THOMASTOWN RD | 47.4 | Y | N |
| 7200037 | OX DITCH | FIREHOUSE RD | 34.4 | Y | N |
| 7200039 | WEDDELL CREEK | OAKHILL ROAD | 36.9 | Y | N |
| 7200041 | KIMBERLIN CREEK | LOVERS LN | 76.9 | N | Y |
| 7200042 | BRANCH OF WOODS FORK | PLYMOUTH ROAD | 68.9 | Y | N |
| 7200043 | TOWN CREEK | PLYMOUTH ROAD | 48 | N | Y |
| 7200047 | STUCKER DITCH | SLATE CUT RD | 36.7 | Y | N |
| 7200048 | KIMBERLIN CREEK | KINDERHOOK ROAD | 91 | N | Y |
| 7200082 | ROCK CREEK | CONCORD RD | 38.7 | Y | N |
| 7200065 | WOODS FORK | HORNER RD | 59.8 | N | Y |
| 7200066 | WOODS FORK | GETTY ROAD | 58.4 | Y | N |
| 7200069 | BRANCH OF HOG CREEK | REID RD | 77.7 | N | Y |
| 7200070 | STUCKER DITCH | N MAIN ST | 64.4 | Y | N |
| 7200078 | WHITE OAK BRANCH | CROTHERSVILLE ROAD | 41.7 | Y | N |
| 7200084 | W FK FOURTEEN MILE CR | CONCORD RD | 53.3 | N | Y |
| 7200045 | JABBER RUN | UNDERWOOD RD | 24.2 | Y | N |
| 7200090 | COONIE CREEK | BLOOMINGTON TRAIL | 89.9 | N | Y |

24 Total Bridges in County

Table 2: Deficient and Obsolete Bridges**County Shelby****County Number 73**

| NBI # | Features Crossed | Facility Carried | Suff Rating | Deficient? | Obsolete? |
|--------------|--------------------------|-------------------------|--------------------|-------------------|------------------|
| 7300008 | SUGAR CREEK | CR 600W | 46.7 | Y | N |
| 7300010 | SNAIL CREEK | CR 800N | 34 | Y | N |
| 7300011 | SNODGRASS DITCH | CR 800N | 36.5 | Y | N |
| 7300013 | BUCK CREEK | CR 875 WEST | 13 | Y | N |
| 7300016 | SNAIL CREEK | CR 900N | 65 | Y | N |
| 7300021 | FOREMANS BRANCH | CR 500E | 48.7 | Y | N |
| 7300023 | FOREMANS BRANCH | CR 400N | 59.7 | Y | N |
| 7300028 | LITTLE BLUE RIVER | CR 350N | 62.7 | Y | N |
| 7300031 | LITTLE BLUE RIVER | CR 800E | 26.4 | Y | N |
| 7300032 | LITTLE BLUE RIVER | CR 500N | 36.7 | Y | N |
| 7300035 | LITTLE BLUE RIVER | CR 775E | 79.5 | N | Y |
| 7300036 | CONNS CREEK | CR 300 SOUTH | 62.7 | Y | N |
| 7300041 | SUGAR CREEK | CR 275N | 12.9 | Y | N |
| 7300049 | SUGAR CREEK | CR 400N | 42.3 | Y | N |
| 7300052 | ED CLARK DITCH | CR 350W | 57.1 | N | Y |
| 7300057 | NORTH FORK LEWIS CREEK | BLUE RIDGE ROAD | 58.1 | Y | N |
| 7300064 | MOHR DITCH | BOGGSTOWN RD | 46.7 | Y | N |
| 7300082 | BRANCH OF CONNS CREEK | CR 600 EAST | 77.7 | N | Y |
| 7300083 | DEER CREEK | MICHIGAN ROAD | 47.7 | Y | N |
| 7300084 | CONNS CREEK | MICHIGAN ROAD | 63.7 | Y | N |
| 7300086 | DRY DITCH BED | CR 500 WEST | 33.7 | Y | N |
| 7300088 | BRANCH OF BIG BLUE RIVER | EDINBURGH RD | 44.1 | Y | N |
| 7300090 | TOUGH CREEK | CR 1200 SOUTH | 62.7 | Y | N |
| 7300094 | EAST FORK OF SLASH CREEK | CR 300W | 49.2 | Y | N |
| 7300109 | NORTH FORK LEWIS CREEK | CR 700 SOUTH | 31.9 | Y | N |
| 7300110 | THOMPSON DITCH | CR 700 SOUTH | 50.7 | Y | N |
| 7300115 | SLASH CREEK | CR 900 SOUTH | 24.6 | Y | N |
| 7300116 | SOUTH FORK LEWIS CREEK | CR 75E | 28.2 | Y | N |
| 7300117 | MIDDLE FORK LEWIS CREEK | CR 25 EAST | 57.7 | Y | N |
| 7300122 | DEER CREEK | CR 600 EAST | 69.3 | N | Y |

Table 2: Deficient and Obsolete Bridges**County** **Shelby****County Number** 73

| NBI # | Features Crossed | Facility Carried | Suff Rating | Deficient? | Obsolete? |
|--------------|-------------------------|-------------------------|--------------------|-------------------|------------------|
| 7300124 | SOUTH FORK LEWIS CREK | CR 200E | 28.2 | Y | N |
| 7300134 | BRANCH OF HAW CREEK | CR 1100 SOUTH | 45.7 | Y | N |
| 7300135 | FLATROCK RIVER | MOUND RD | 28 | Y | N |
| 7300137 | CONNS CREEK | CR 450 SOUTH | 37.8 | Y | N |
| 7300138 | MIDDLE FORK LEWIS CREEK | CR 250 SOUTH | 56.7 | Y | N |
| 7300152 | FLATROCK RIVER OVERFLOW | CR 150 WEST | 58.7 | N | Y |
| 7300155 | NORTH FORK LEWIS CREEK | CR 225 SOUTH | 35.9 | Y | N |
| 7300156 | MIDDLE FORK LEWIS CREEK | CR 375 EAST | 59.7 | Y | N |
| 7300193 | VAN PELT DITCH | CR 400 SOUTH | 33 | Y | N |
| 7300161 | FOREMANS BRANCH | CR 125E | 48.2 | Y | N |
| 7300162 | FOREMANS BRANCH | CR 350N | 20.3 | Y | N |
| 7300163 | LITTLE BLUE RIVER | UNION RD | 46.7 | Y | N |

42 Total Bridges in County

Table 2: Deficient and Obsolete Bridges**County Spencer****County Number 74**

| NBI # | Features Crossed | Facility Carried | Suff Rating | Deficient? | Obsolete? |
|--------------|--------------------------|-------------------------|--------------------|-------------------|------------------|
| 7400001 | Creek to OHIO River | CR 650W | 39 | Y | N |
| 7400005 | CANEY Creek | CR 415W | 54.5 | N | Y |
| 7400006 | Creek to OHIO River | CR 420W | 76 | N | Y |
| 7400007 | GARRETT Creek | CR 450 W, RIVER Rd | 72 | N | Y |
| 7400008 | GARRETT Creek | CR 450W | 58.7 | N | Y |
| 7400019 | WILLOW POND Ditch | CR 750W | 63.7 | Y | N |
| 7400020 | HATFIELD Ditch | CR 750W | 78 | N | Y |
| 7400021 | BAKER Creek | CR 750W | 72.8 | N | Y |
| 7400034 | CLEAR Creek | CR 80S | 43.6 | Y | N |
| 7400038 | BAKER Creek | CR 150N | 79.2 | N | Y |
| 7400039 | BAKER Creek | CR 200N | 83.2 | N | Y |
| 7400052 | HONEY Creek | CR 400N | 52.6 | N | Y |
| 7400056 | HUFFMAN Ditch | CR 200W | 74.9 | N | Y |
| 7400060 | HOOPPOLE Ditch | CR 400N | 48.6 | Y | N |
| 7400064 | LAKE Drain | CR 600N | 65.1 | N | Y |
| 7400072 | SWEEZER Ditch | CR 520W | 93 | N | Y |
| 7400113 | SANDY Creek | CR 900N | 79 | N | Y |
| 7400115 | Little SANDY Creek | CR 900N | 71.8 | N | Y |
| 7400116 | Little SANDY Creek | CR 350N | 92 | N | Y |
| 7400120 | Middle Fork CROOKED Cr | CR 905N | 40.7 | N | Y |
| 7400126 | CROOKED Creek | CR 1450N | 57.7 | N | Y |
| 7400140 | ANDERSON River | CR 1300N | 24.2 | Y | N |
| 7400154 | N Fork Little PIGEON Cr | CR 300E | 60.8 | N | Y |
| 7400165 | Br N Fk LITTLE PIGEON Cr | CR 1800N | 51.7 | Y | N |
| 7400188 | CROOKED Creek | CR 1825N | 52.4 | Y | N |
| 7400191 | Branch of SANDY Creek | CR 400E | 57.5 | Y | N |
| 7400196 | Br MIDDLE Fk CROOKED Cr | CR 1100E | 57.7 | N | Y |
| 7400211 | Little PIGEON Creek | CR 105W | 72.2 | N | Y |
| 7400217 | SANDY Creek | CR 600N | 92 | N | Y |
| 7400231 | Branch of LAKE Drain | CR 300N | 61.4 | N | Y |

Table 2: Deficient and Obsolete Bridges

County **Spencer**

County Number 74

| NBI # | Features Crossed | Facility Carried | Suff Rating | Deficient? | Obsolete? |
|--------------|-------------------------|-------------------------|--------------------|-------------------|------------------|
| 7400139 | ANDERSON River | CR 1475E | 15 | Y | N |

31 Total Bridges in County

Table 2: Deficient and Obsolete Bridges**County Starke****County Number 75**

| NBI # | Features Crossed | Facility Carried | Suff Rating | Deficient? | Obsolete? |
|--------------|-------------------------|-------------------------|--------------------|-------------------|------------------|
| 7500008 | ROBBINS DITCH | CR 600 EAST | 64.7 | N | Y |
| 7500019 | EAGLE CREEK | CR 800 EAST | 24.4 | Y | N |
| 7500020 | EAGLE CREEK | CR 600 EAST | 24 | Y | N |
| 7500022 | EAGLE CREEK | CR 25 NORTH | 50.8 | N | Y |
| 7500027 | ROBBINS DITCH | CR 1000 EAST | 30.5 | Y | N |
| 7500028 | OSBORN DITCH | CR 900 EAST | 30.9 | Y | N |
| 7500029 | OSBORN DITCH | CR 625 SOUTH | 41.5 | Y | N |
| 7500031 | OSBORN DITCH | CR 1150 EAST | 41 | Y | N |
| 7500041 | BOGUS RUN | CR 500 SOUTH | 57.8 | Y | N |
| 7500046 | SMITH DITCH | CR 50 EAST | 37.5 | Y | N |
| 7500047 | SMITH DITCH | CR 100 EAST | 48.3 | Y | N |
| 7500050 | SMITH DITCH | CR 450 SOUTH | 32.9 | Y | N |
| 7500053 | BOGUS RUN | CR 900 SOUTH | 26.3 | Y | N |
| 7500061 | RYAN DITCH | CR 900 SOUTH | 22.9 | Y | N |
| 7500067 | COTTONWOOD DITCH | CR 100 WEST | 65.9 | N | Y |
| 7500074 | YELLOW RIVER | CR 300 EAST | 58.9 | Y | N |
| 7500081 | ROBBINS DITCH | CR 100 EAST | 37.2 | Y | N |
| 7500082 | ROBBINS DITCH | RANGE ROAD | 18.7 | Y | N |

18 Total Bridges in County

Table 2: Deficient and Obsolete Bridges**County Sullivan****County Number 77**

| NBI # | Features Crossed | Facility Carried | Suff Rating | Deficient? | Obsolete? |
|--------------|--------------------------|-------------------------|--------------------|-------------------|------------------|
| 7700001 | BRANCH OF SPENCER CREEK | CARLISLE-PLEASANT | 76.6 | N | Y |
| 7700005 | POLLARD DITCH | S COUNTY LINE RD | 42 | Y | N |
| 7700006 | BRANCH OF POLLARD DITCH | S COUNTY LINE RD | 55.1 | Y | N |
| 7700007 | BRANCH OF MARIA CREEK | S COUNTY LINE RD | 51.3 | N | Y |
| 7700008 | MARIA CREEK | S COUNTY LINE RD | 58.8 | Y | N |
| 7700009 | BRANCH OF MARIA CREEK | CR 975 S | 49.8 | Y | N |
| 7700010 | BRANCH OF MARIA CREEK | CR 975 S | 43.3 | N | Y |
| 7700017 | BRANCH OF POLLARD DITCH | CR 625 E | 50.8 | Y | N |
| 7700019 | BRANCH OF POLLARD DITCH | CR 700 E | 60.7 | Y | N |
| 7700020 | BRANCH OF POLLARD DITCH | CR 1100 S | 58.7 | N | Y |
| 7700023 | MARIA CREEK | CR 900 S | 64 | N | Y |
| 7700027 | BRANCH OF MARIA CREEK | CR 500 E | 42.2 | Y | N |
| 7700028 | BRANCH OF MARIA CREEK | CR 500 E | 54.9 | Y | N |
| 7700036 | BEAR RUN CREEK | CR 700 S | 51.4 | Y | N |
| 7700045 | MARSH CREEK | CR 50 E | 44.1 | Y | N |
| 7700053 | BUSSERON CREEK | CR 450 W | 46.7 | Y | N |
| 7700057 | RODGERS DITCH | CR 750 S | 36.8 | Y | N |
| 7700063 | LITTLE TURTLE CREEK | CR 550 W | 55.8 | Y | N |
| 7700065 | TURTLE CREEK | CR 775 W | 59 | Y | N |
| 7700066 | BRANCH OF RODGERS DITCH | CR 450 W | 45.5 | Y | N |
| 7700067 | BRANCH OF RODGERS DITCH | CR 550 S | 67 | Y | N |
| 7700068 | BRANCH OF RODGERS DITCH | CR 570 S | 27.9 | Y | N |
| 7700070 | BRANCH OF RODGERS DITCH | OLD BUFFALO TRAIL | 45.7 | N | Y |
| 7700072 | LITTLE TURTLE CREEK | CR 300 S | 30.6 | Y | N |
| 7700287 | LITTLE TURTLE CREEK | CR 400 W | 50.3 | N | Y |
| 7700076 | LITTLE TURTLE CREEK | CR 625 W | 41.3 | Y | N |
| 7700080 | BRANCH LITTLE TURTLE CRK | CR 100 S | 32.4 | Y | N |
| 7700085 | BUSSERON CREEK | CR 300 S | 47.6 | Y | N |
| 7700092 | BUSSERON CREEK | CR 600 S | 47.7 | Y | N |
| 7700094 | BUSSERON CREEK | CR 100 W | 37.2 | N | Y |

Table 2: Deficient and Obsolete Bridges**County Sullivan****County Number 77**

| NBI # | Features Crossed | Facility Carried | Suff Rating | Deficient? | Obsolete? |
|--------------|--------------------------|-------------------------|--------------------|-------------------|------------------|
| 7700095 | BRANCH OF BUSSERON CREEK | CR 100 W | 32.7 | Y | N |
| 7700096 | BRANCH OF BUSSERON CREEK | CR 100 W | 46.7 | N | Y |
| 7700100 | MIDDLE FORK CREEK | CR 250 E | 50.3 | Y | N |
| 7700101 | BRNCH OF MIDDLE FORK CRK | CR 550 S | 44.1 | Y | N |
| 7700103 | ROBBINS BRANCH | CR 250 E | 41 | Y | N |
| 7700108 | BUSSERON CREEK | CR 300 S | 0 | Y | N |
| 7700112 | BRNCH OF MIDDLE FORK CRK | CR 500 S | 57 | Y | N |
| 7700118 | BRNCH OF MIDDLE FORK CRK | CR 600 S | 59.7 | Y | N |
| 7700120 | BRANCH MIDDLE FORK CREEK | CR 600 S | 59.5 | Y | N |
| 7700123 | MIDDLE FORK CREEK | CR 400 E | 60.5 | Y | N |
| 7700126 | BRANCH OF BUTTERMILK CRK | CR 300 S | 46.8 | Y | N |
| 7700127 | BRANCH OF BUTTERMILK CRK | CR 300 S | 48.7 | Y | N |
| 7700130 | UNNAMED DITCH | CR 350 S | 45.7 | Y | N |
| 7700136 | BIG BRANCH CREEK | CR 525 E | 49.3 | N | Y |
| 7700140 | BIG BRANCH CREEK | CR 700 E | 21.7 | Y | N |
| 7700141 | BRANCH OF BIG BRANCH CRK | CR 700 E | 50.7 | N | Y |
| 7700143 | SULPHUR CREEK | CR 600 E | 36.9 | Y | N |
| 7700146 | BUSSERON CREEK | CR 300 N | 52.4 | N | Y |
| 7700148 | POSSUM HOLLOW CREEK | E COUNTY LINE RD | 69.4 | N | Y |
| 7700151 | BIG BRANCH CREEK | CR 825 E | 64 | Y | N |
| 7700155 | BRANCH OF BUSSERON CREEK | CR 200 N | 46.7 | N | Y |
| 7700158 | BRANCH OF BUSSERON CREEK | CR 400 E | 22.4 | Y | N |
| 7700160 | MORRISON CREEK | CR 75 N | 42.1 | Y | N |
| 7700168 | MORRISON CREEK | CR 50 N | 48.7 | Y | N |
| 7700169 | BUSSERON CREEK | CR 50 N | 35.3 | Y | N |
| 7700288 | BUCK CREEK | WOLFE STREET | 53.2 | Y | N |
| 7700175 | BUCK CREEK | CR 200 N/FRAKES ST | 26.1 | Y | N |
| 7700179 | BUCK CREEK | JOHNSON ST | 36.7 | Y | N |
| 7700180 | BRANCH OF BUCK CREEK | WASHINGTON ST | 35.9 | Y | N |
| 7700184 | KETTLE CREEK | MILL ST | 75 | N | Y |

Table 2: Deficient and Obsolete Bridges

County Sullivan

County Number 77

| NBI # | Features Crossed | Facility Carried | Suff Rating | Deficient? | Obsolete? |
|--------------|--------------------------|-------------------------|--------------------|-------------------|------------------|
| 7700190 | TURTLE CREEK | CR 25 N | 58.3 | N | Y |
| 7700192 | BRANCH OF TURTLE CREEK | CR 50 N | 75.9 | N | Y |
| 7700193 | BRANCH CLEAR POND DITCH | CR 900 W | 50.8 | Y | N |
| 7700195 | CLEAR POND DITCH | CR 900 W | 18.6 | Y | N |
| 7700200 | BRANCH OF TURMAN CREEK | CR 425 N | 55.1 | Y | N |
| 7700202 | SUGAR CREEK | CR 400 W | 44.1 | Y | N |
| 7700203 | SUGAR CREEK | CR 325 W | 58.8 | N | Y |
| 7700204 | BRANCH OF SUGAR CREEK | CR 500 N | 61.5 | Y | N |
| 7700206 | TURMAN CREEK | CR 600 N | 48.9 | Y | N |
| 7700211 | BRANCH OF TURMAN CREEK | CR 600 N | 49.2 | Y | N |
| 7700212 | SUGAR CREEK | CR 550 W | 0 | Y | N |
| 7700217 | PRAIRIE CREEK | OLD KENTUCKY ROAD | 69.5 | N | Y |
| 7700226 | W FORK OF TURMAN CREEK | CR 1100 N | 49.3 | Y | N |
| 7700227 | BRANCH W FORK TURMAN CRK | TROTMAN RD | 54.9 | Y | N |
| 7700230 | TURMAN CREEK | THUNDERBIRD POND R | 32.5 | Y | N |
| 7700232 | HANGER CREEK | CR 200 W | 60.4 | Y | N |
| 7700236 | HANGER CREEK | CR 850 N | 37.9 | Y | N |
| 7700240 | BRANCH OF TURMAN CREEK | CR 25 W | 48.8 | Y | N |
| 7700244 | WEST FORK BUSSERON CREEK | CR 1175 N | 39 | Y | N |
| 7700247 | KETTLE CREEK | CR 650 N | 54.8 | N | Y |
| 7700252 | BRANCH OF BUSSERON CREEK | CR 500 E | 60.5 | Y | N |
| 7700254 | HOOKER CREEK | CR 1150 N | 57.5 | Y | N |
| 7700255 | HOOKER CREEK | CR 1050 N | 74.5 | N | Y |
| 7700256 | BRANCH OF HOOKER CREEK | CR 1050 N | 72.5 | N | Y |
| 7700257 | BOSTON CREEK | CR 850 E | 40.3 | Y | N |
| 7700258 | W FORK BUSSERON CREEK | CR 375 E | 40.3 | Y | N |
| 7700262 | EAST FORK BUSSERON CREEK | CR 875 N | 40 | Y | N |
| 7700263 | E FORK BUSSERON CREEK | CR 575 E | 32.1 | Y | N |
| 7700264 | BRANCH OF BUSSERON CREEK | CR 575 E | 76.5 | N | Y |
| 7700265 | W FORK BUSSERON CREEK | CR 825 N | 81 | N | Y |

Table 2: Deficient and Obsolete Bridges

County Sullivan

County Number 77

| NBI # | Features Crossed | Facility Carried | Suff Rating | Deficient? | Obsolete? |
|--------------|-------------------------|-------------------------|--------------------|-------------------|------------------|
| 7700268 | SULPHUR CREEK | CR 750 N | 69.8 | N | Y |
| 7700300 | LITTLE TURTLE CREEK | OLD SR 54 | 61.1 | Y | N |
| 7700286 | BRANCH OF SUGAR CREEK | CR 325 W | 61.7 | Y | N |

93 Total Bridges in County

Table 2: Deficient and Obsolete Bridges**County Switzerland****County Number 78**

| NBI # | Features Crossed | Facility Carried | Suff Rating | Deficient? | Obsolete? |
|--------------|-------------------------|-------------------------|--------------------|-------------------|------------------|
| 7800005 | Upper Indian Creek | Bennington Pike | 21 | Y | N |
| 7800008 | Pendleton Run | Pendleton Run Rd | 42.8 | Y | N |
| 7800010 | Pendleton Run | Jackson Road | 37.8 | Y | N |
| 7800012 | Branch of Plum Creek | Plum Creek Rd | 63.3 | N | Y |
| 7800015 | Grants Creek | Red Hog Pike | 63.8 | N | Y |
| 7800017 | Thurston Creek | Scott Ridge Rd | 22.9 | Y | N |
| 7800021 | Mill Creek | Log Lick Rd | 23.8 | N | Y |
| 7800030 | Grants Creek | Quercus Grove Rd | 51.1 | Y | N |

8 Total Bridges in County

Table 2: Deficient and Obsolete Bridges**County** **Tippecanoe****County Number** 79

| NBI # | Features Crossed | Facility Carried | Suff Rating | Deficient? | Obsolete? |
|--------------|--------------------------|-------------------------|--------------------|-------------------|------------------|
| 7900019 | South Fork Wildcat Creek | CR 200S | 86.6 | N | Y |
| 7900032 | Elliott Ditch | Poland Hill Rd | 85.8 | N | Y |
| 7900035 | Little Wea Creek | CR 500S | 77 | N | Y |
| 7900036 | Elliott Ditch | South 9th St | 73.8 | N | Y |
| 7900043 | Tributary to Wea Creek | Lilly Rd | 86.3 | N | Y |
| 7900044 | Wea Creek | Lilly Rd | 50.6 | Y | N |
| 7900095 | South Fork Wildcat Creek | CR 100N | 64.7 | N | Y |
| 7900102 | Tippecanoe River | Pretty Prairie Rd | 63.1 | N | Y |
| 7900112 | Burnett Creek | Burnett Rd | 64.4 | N | Y |
| 7900115 | Burnett Creek | CR 600N | 68 | N | Y |
| 7900116 | Burnett Creek | CR 600N | 79.6 | N | Y |
| 7900194 | WBL Over Streets & RR | Salem St | 75.9 | N | Y |
| 7900195 | EBL Over Streets & RR | Union St | 75.9 | N | Y |
| 7900196 | Ramp Over Streets & RR | 3rd Street Ramp | 95.8 | N | Y |
| 7900160 | Ferry Street | 18th St | 64.4 | N | Y |

15 Total Bridges in County

Table 2: Deficient and Obsolete Bridges

County **Tipton**

County Number 80

| NBI # | Features Crossed | Facility Carried | Suff Rating | Deficient? | Obsolete? |
|--------------|-------------------------|-------------------------|--------------------|-------------------|------------------|
| 8000008 | KIGIN DITCH | CR 725 WEST | 39.3 | Y | N |
| 8000023 | BUCK CREEK | INDUSTRIAL DRIVE | 83.8 | Y | N |
| 8000030 | MUD CREEK | CR 200 WEST | 78 | N | Y |
| 8000037 | TURKEY CREEK | CR 350N | 63.7 | Y | N |
| 8000053 | IRWIN CREEK | CR 400 NORTH | 54.9 | Y | N |
| 8000058 | POLYWOG CREEK | CR 800 EAST | 30.8 | Y | N |
| 8000090 | CICERO CREEK | CR 300S | 40.7 | Y | N |

7 Total Bridges in County

Table 2: Deficient and Obsolete Bridges

County Union

County Number 81

| NBI # | Features Crossed | Facility Carried | Suff Rating | Deficient? | Obsolete? |
|--------------|-------------------------|-------------------------|--------------------|-------------------|------------------|
| 8100005 | RICHLAND CREEK | PATTERSON RD | 82 | Y | N |
| 8100006 | RICHLAND CREEK | BYRD RD | 61.7 | Y | N |
| 8100015 | RICHLAND CREEK | OLD BROWNSVILLE RD | 42.6 | Y | N |
| 8100026 | INDIAN CREEK | STONE ROAD | 49.6 | Y | N |
| 8100041 | BEAR CREEK | MARKET ST | 69 | Y | N |

5 Total Bridges in County

Table 2: Deficient and Obsolete Bridges**County Vanderburgh****County Number 82**

| NBI # | Features Crossed | Facility Carried | Suff Rating | Deficient? | Obsolete? |
|--------------|--------------------------|-------------------------|--------------------|-------------------|------------------|
| 8200017 | TRIBUTARY OF BIG CREEK | BOONVL NEW HARMONY | 68.5 | N | Y |
| 8200052 | CARPENTER CREEK | BROADWAY AVE | 62.3 | N | Y |
| 8200054 | BRANCH OF BAYOU CREEK | BROADWAY AVE | 56.2 | N | Y |
| 8200055 | BRANCH OF BAYOU CREEK | BROADWAY AVE | 76.8 | N | Y |
| 8200058 | BRANCH OF BAYOU CREEK | BROADWAY AVE | 57.6 | N | Y |
| 8200053 | CARPENTER CREEK | CLAREMONT RD | 77.3 | N | Y |
| 8200002 | PIGEON CR,9TH AVE,CSX RR | COLUMBIA/DELAWARE | 54.3 | N | Y |
| 8200071 | BLUEGRASS CREEK | HECKEL RD | 43.9 | N | Y |
| 8200046 | CARPENTER CREEK | HOGUE RD | 64 | N | Y |
| 8200004 | PIGEON CREEK | MARYLAND ST | 38 | Y | N |
| 8200088 | STOCKFLEITH DITCH | OLD BOONVILLE HWY | 46.5 | Y | N |
| 8200140 | OHIO RIVER DRAIN | OLD HENDERSON RD | 47.1 | Y | N |
| 8200097 | BRANCH LITTLE PIGEON CR | OLD STATE RD | 52.1 | N | Y |
| 8200049 | CARPENTER CREEK | RED BANK RD | 70.8 | N | Y |
| 8200079 | BRANCH OF LOCUST CREEK | ST JOSEPH AVE | 54.9 | N | Y |
| 8200163 | LOCUST CREEK | ST JOSEPH AVE | 77 | N | Y |
| 8200067 | PIGEON CREEK | STRINGTOWN RD | 65 | N | Y |
| 8200125 | BRANCH OF CARPENTER CR | UPPER MT VERNON RD | 75.8 | N | Y |
| 8200144 | FORK LITTLE PIGEON CREEK | WALNUT RD | 83.2 | N | Y |
| 8200066 | LOCUST CREEK | WIMBERG RD | 59.2 | N | Y |

20 Total Bridges in County

Table 2: Deficient and Obsolete Bridges**County Vermillion****County Number 83**

| NBI # | Features Crossed | Facility Carried | Suff Rating | Deficient? | Obsolete? |
|--------------|-------------------------|-------------------------|--------------------|-------------------|------------------|
| 8300002 | BROUILLETTS Creek | CR 110E | 74.8 | N | Y |
| 8300009 | COAL Creek | CR 1650S | 42.8 | Y | N |
| 8300014 | NORTON Creek | CR 1250S | 59.3 | Y | N |
| 8300018 | NORTON Creek | CR 200E | 62.7 | N | Y |
| 8300023 | NORTON Creek | CR 200E | 64.7 | N | Y |
| 8300030 | BUCK Creek | CR 125E | 32 | Y | N |
| 8300038 | Little VERMILION River | CR 50N | 48.7 | N | Y |
| 8300086 | VERMILION River | CR 40W | 15.9 | Y | N |
| 8300041 | DRY Branch | CR 50E | 67 | N | Y |
| 8300043 | DRY Branch | CR 350N | 50.9 | Y | N |
| 8300051 | COAL Branch | CR 900N | 76 | N | Y |
| 8300053 | COAL Branch | CR 1000N | 77 | N | Y |
| 8300054 | SPRING Creek | CR 1450N | 55.6 | Y | N |
| 8300062 | N&W RR | CR 310N | 33 | Y | N |
| 8300067 | Unnamed Ditch | CR 700N | 78 | N | Y |
| 8300070 | FEATHER Creek | 6th St | 71.7 | N | Y |
| 8300074 | LOST Creek | 11th St | 75.8 | N | Y |
| 8300075 | LOST Creek | 12th St | 75.8 | N | Y |
| 8300076 | FEATHER Creek | NORTH St | 69 | Y | N |

19 Total Bridges in County

Table 2: Deficient and Obsolete Bridges**County Vigo****County Number 84**

| NBI # | Features Crossed | Facility Carried | Suff Rating | Deficient? | Obsolete? |
|--------------|--------------------------|-------------------------|--------------------|-------------------|------------------|
| 8400001 | CHOWNING Creek | TRIMMER Dr | 71.2 | N | Y |
| 8400005 | BUSSERON Creek | FRENCH Dr | 47.7 | N | Y |
| 8400008 | Branch of SPLUNGE Creek | MCCLOUGHLIN St | 63.7 | N | Y |
| 8400012 | West Fork BUSSEYON Creek | BRIGGS STREET | 53 | N | Y |
| 8400021 | TURMAN Creek | FARMERSBURG St | 21.7 | Y | N |
| 8400022 | TURMAN Creek | FARMERSBURG St | 65.7 | N | Y |
| 8400035 | Branch of TURMAN Creek | HAMPTON Dr | 54.8 | N | Y |
| 8400037 | West Fork of Turman Cr | YEAGER DRIVE | 53.9 | N | Y |
| 8400038 | Branch of PRAIRIE Creek | YEAGER DRIVE | 54.8 | N | Y |
| 8400045 | Branch of BLUE Ditch | EVANS DRIVE | 64.8 | N | Y |
| 8400050 | Branch of PRAIRIE Creek | ELLIOT PLACE | 31.7 | Y | N |
| 8400056 | PRAIRIE Creek | FRENCH Dr | 43 | N | Y |
| 8400066 | Branch of HONEY Creek | EATON DRIVE | 77.4 | N | Y |
| 8400067 | Branch of HONEY Creek | EATON DRIVE | 59.7 | N | Y |
| 8400069 | Overflow of HONEY Creek | MOYER DRIVE | 71.7 | N | Y |
| 8400081 | Wabash & Erie Canal | EASTWIND DRIVE | 47.5 | Y | N |
| 8400083 | Little HONEY Creek | FEREE DRIVE | 80.9 | N | Y |
| 8400084 | Branch of HONEY Creek | MARGARET Dr | 77 | N | Y |
| 8400099 | HONEY Creek | COX PLACE | 83 | N | Y |
| 8400110 | CLEAR Creek | COOK Rd | 73.8 | N | Y |
| 8400111 | CLEAR Creek | CREWS PLACE | 30.4 | Y | N |
| 8400135 | OTTER Creek | ROBERTS Rd | 52.2 | Y | N |
| 8400159 | OTTER Creek | HASSELBURGER Ave | 60.2 | N | Y |
| 8400161 | PIT Run | EPPERT St | 74.7 | N | Y |
| 8400163 | North Branch OTTER Creek | EPPERT St | 28.3 | Y | N |
| 8400172 | CLEAR Creek | Old NATIONAL Rd | 47.3 | Y | N |
| 8400178 | Branch LITTLE HONEY Cr | MOYER DRIVE | 75.6 | N | Y |
| 8400202 | LOST Creek | MAPLE AVENUE | 89.9 | N | Y |
| 8400206 | NEW THOMPSON Ditch | WALLACE Ave | 57 | Y | N |
| 8400208 | NEW THOMPSON Ditch | FRUITRIDGE AVENUE | 76.7 | N | Y |

Table 2: Deficient and Obsolete Bridges**County** **Vigo****County Number** 84

| NBI # | Features Crossed | Facility Carried | Suff Rating | Deficient? | Obsolete? |
|--------------|-------------------------|-------------------------|--------------------|-------------------|------------------|
| 8400209 | NEW THOMPSON Ditch | MARGARET Ave | 49.5 | Y | N |
| 8400229 | THOMPSON Ditch | HULMAN Dr | 77.4 | N | Y |
| 8400211 | LOST Creek | 13th St | 77.3 | N | Y |
| 8400214 | LOST Creek | 25th St | 76.6 | N | Y |
| 8400217 | Branch of LOST Creek | BEECH STREET | 76.5 | N | Y |
| 8400218 | Little LOST Creek | BEECH STREET | 77.5 | N | Y |
| 8400221 | NEW THOMPSON Ditch | HULMAN St | 48.8 | Y | N |
| 8400201 | CONRAIL RR | FRUITRIDGE AVE.-SB | 73.5 | Y | N |
| 8400230 | CONRAIL RR | FRUITRIDGE AVE.-NB | 75 | Y | N |

39 Total Bridges in County

Table 2: Deficient and Obsolete Bridges**County Wabash****County Number 85**

| NBI # | Features Crossed | Facility Carried | Suff Rating | Deficient? | Obsolete? |
|--------------|-------------------------|-------------------------|--------------------|-------------------|------------------|
| 8500030 | CARROLL DITCH | CR 800 E | 57.9 | Y | N |
| 8500045 | EEL RIVER | N CHIPPEWA ST | 20.9 | N | Y |
| 8500055 | SQUIRREL CREEK | RIVER RD | 81 | N | Y |
| 8500075 | OTTER CREEK | OGDEN RD | 71.7 | N | Y |
| 8500135 | WABASH RIVER | CR 100 N | 84.8 | N | Y |
| 8500150 | PONY CREEK | CR 400 E | 49.6 | Y | N |
| 8500345 | TREATY CREEK | BAILEY RD | 87.5 | N | Y |
| 8500355 | MILL CREEK | CR 500 W | 61.2 | N | Y |
| 8500470 | GRANT CREEK | CR 1050 S | 78.8 | Y | N |
| 8500505 | CEAR CREEK | MERIDIAN RD | 48.7 | Y | N |
| 8500535 | EEL RIVER | CR 325 E | 21.5 | Y | N |
| 8500580 | ASHER CREEK | ELLIOTT RD | 87.4 | N | Y |
| 8500615 | RAGER DITCH | CANAL ST | 85.9 | N | Y |
| 8500635 | CHARLEY CRK, VERMONT ST | FERRY ST | 80.6 | N | Y |
| 8500660 | CHARLEY CREEK | HARRISON ST | 57.4 | Y | N |
| 8500670 | CHARLEY CREEK | PARKVIEW DR | 86.5 | N | Y |
| 8500685 | EEL RIVER | MILL ST/SINGER RD | 0 | Y | N |
| 8500740 | OTTER CREEK | CR 200 W | 64.7 | N | Y |

18 Total Bridges in County

Table 2: Deficient and Obsolete Bridges

County **Warren**

County Number **86**

| NBI # | Features Crossed | Facility Carried | Suff Rating | Deficient? | Obsolete? |
|--------------|-------------------------|-------------------------|--------------------|-------------------|------------------|
| 8600004 | Possum Run | Possum Run Rd | 24.8 | Y | N |
| 8600029 | Wabash River | CR 100E | 53.1 | N | Y |
| 8600083 | Little Pine Creek | Armstrong Chapel R | 71 | N | Y |

3 Total Bridges in County

Table 2: Deficient and Obsolete Bridges**County Warrick****County Number 87**

| NBI # | Features Crossed | Facility Carried | Suff Rating | Deficient? | Obsolete? |
|--------------|-------------------------|-------------------------|--------------------|-------------------|------------------|
| 8700009 | SUGAR Creek | SELVIN Rd | 46.7 | Y | N |
| 8700024 | BIG Creek | LYNN Rd | 27.4 | Y | N |
| 8700117 | CYPRESS Creek | HOFFMAN Rd | 21.9 | Y | N |
| 8700123 | Little PIGEON Creek | YANKEETOWN Rd | 26.2 | Y | N |
| 8700133 | BARREN Fork | TENNYSON Rd | 23.1 | Y | N |
| 8700147 | CANEY Creek | MYERS Rd | 31.1 | Y | N |
| 8700170 | Little PIGEON Creek | Old US 66 | 54.7 | N | Y |
| 8700173 | CYPRESS Creek | VANN Rd | 41.4 | Y | N |
| 8700175 | BLUEGRASS Creek | ELBERFELD Rd | 77.8 | N | Y |
| 8700177 | EDWARDS Ditch | OAK GROVE Rd | 84.6 | N | Y |

10 Total Bridges in County

Table 2: Deficient and Obsolete Bridges**County Washington****County Number 88**

| NBI # | Features Crossed | Facility Carried | Suff Rating | Deficient? | Obsolete? |
|--------------|--------------------------|-------------------------|--------------------|-------------------|------------------|
| 8800004 | RUSH Creek | COX FERRY Rd | 77.9 | N | Y |
| 8800018 | Br CAMMIE THOMAS Ditch | MOUNT EDEN Rd | 79.5 | N | Y |
| 8800030 | West Fork of BLUE River | BROADWAY Rd | 77.9 | N | Y |
| 8800032 | West Fork of BLUE River | QUAKER Rd | 91.7 | N | Y |
| 8800033 | ELK Creek | ELK CREEK Rd | 46.5 | N | Y |
| 8800038 | Middle Fork BLUE River | CANTON/S. BOSTON | 50.5 | N | Y |
| 8800041 | Br Middle Fork Blue Riv. | BATA Rd | 74.2 | N | Y |
| 8800053 | Branch W Fork BLUE River | Canton Rd South | 57.7 | N | Y |
| 8800055 | BLUE River | CAUBLE Rd | 48.1 | Y | N |
| 8800056 | West Fork of BLUE River | CAUBLE Rd | 88.4 | N | Y |
| 8800057 | MILL Creek | MOUNT TABOR Rd | 75.9 | N | Y |
| 8800062 | Branch of LOST River | LOST RIVER Rd | 77.9 | N | Y |
| 8800068 | Branch S fork Lost River | IKE DREW Rd | 66 | N | Y |
| 8800070 | West Fork of BLUE River | BECKS MILL Rd | 75.9 | N | Y |
| 8800071 | MILL Creek | BECKS MILL Rd | 47.4 | N | Y |
| 8800094 | Branch of JEFF BRANCH | OLIVE BRANCH Rd | 40.4 | Y | N |
| 8800095 | HONEY Creek | VALEENE Pike | 84.2 | N | Y |
| 8800096 | Branch of DELANEY Creek | DELANEY CREEK Rd | 78 | N | Y |
| 8800099 | HIGHLAND Creek | Old SR 60 W | 82.2 | N | Y |
| 8800111 | Branch S Fork BLUE River | GOSS SCHOOL Rd | 77.9 | N | Y |
| 8800123 | Branch S Fork BLUE River | BLUE RIVER Rd | 76.7 | N | Y |
| 8800124 | Branch S Fork BLUE River | GOSS SCHOOL Rd | 77.9 | N | Y |
| 8800143 | PUNCH Run | DAISY LINE Rd | 58.3 | Y | N |
| 8800153 | HIGHLAND Creek | COX FERRY Rd | 91.8 | N | Y |
| 8800155 | Highland Creek | Elrod Road | 59.6 | N | Y |
| 8800161 | WEST FORK BLUE RIVER | SR 60 | 63.8 | N | Y |
| 8800131 | HIGHLAND Creek | West MARKET St | 77.7 | N | Y |

27 Total Bridges in County

Table 2: Deficient and Obsolete Bridges**County Wayne****County Number 89**

| NBI # | Features Crossed | Facility Carried | Suff Rating | Deficient? | Obsolete? |
|--------------|-------------------------|-------------------------|--------------------|-------------------|------------------|
| 8900003 | WHITEWATER CANAL | NEUMAN LAKE RD | 62.4 | Y | N |
| 8900016 | LOCUST CREEK | CENTERVILLE RD | 36.1 | Y | N |
| 8900030 | WHITE BROOK | ENDSLEY RD | 48.4 | Y | N |
| 8900031 | ELKHORN CREEK | ESTEB RD | 39.2 | Y | N |
| 8900039 | CLEAR CREEK | NW L ST | 55.2 | N | Y |
| 8900040 | NOLANDS FORK | MEANS RD | 32.8 | Y | N |
| 8900043 | LICK CREEK | SALISBURY RD | 76.2 | N | Y |
| 8900044 | LICK CREEK | COLLEGE CORNER RD | 76.7 | N | Y |
| 8900059 | GREENS FORK | SAMPLE RD | 32.8 | Y | N |
| 8900060 | UNNAMED CREEK | West EATON PK | 51.5 | N | Y |
| 8900064 | UNNAMED CREEK | PORTERFIELD RD | 95.9 | N | Y |
| 8900082 | FOUNTAIN CREEK | SEANEY RD | 90.8 | N | Y |
| 8900083 | WHITE CREEK | JENNINGS RD | 90.8 | N | Y |
| 8900097 | SIMON CREEK | BOYD RD | 46.3 | Y | N |
| 8900111 | NOLANDS FORK | FOUNTAIN CITY PK | 36.7 | Y | N |
| 8900119 | LONG CREEK | WEBSTER RD | 83 | N | Y |
| 8900121 | LONG CREEK | KING RD | 89.8 | N | Y |
| 8900126 | GREENS FORK | MINERAL SPRINGS RD | 17.9 | Y | N |
| 8900141 | WHITEWATER RIVER | HEINEY RD | 24.5 | Y | N |
| 8900143 | WHITEWATER RIVER | JUNCTION ST | 42.6 | Y | N |
| 8900146 | BEAR CREEK | BEAR CREEK RD | 42.1 | Y | N |
| 8900159 | MONO RUN | LACY RD | 28.5 | Y | N |
| 8900160 | WHITEWATER RIVER | CHARLES RD | 22.2 | Y | N |
| 8900162 | PROPELLER RUN | WEAVER RD | 32 | Y | N |
| 8900167 | LITTLE CREEK | WEAVER RD | 32 | Y | N |
| 8900168 | MARTINDALE CREEK | BEARD RD | 63.5 | N | Y |
| 8900170 | MARTINDALE CREEK | ECONOMY RD | 54.5 | Y | N |
| 8900188 | CRITZ CREEK | DALE AVE | 49.6 | Y | N |
| 8900191 | WARM RUN | WATT RD | 77.2 | N | Y |
| 8900193 | E FK OF E FK/WHTWTR R | N 24TH ST | 58.3 | Y | N |

Table 2: Deficient and Obsolete Bridges**County Wayne****County Number 89**

| NBI # | Features Crossed | Facility Carried | Suff Rating | Deficient? | Obsolete? |
|--------------|-------------------------|-------------------------|--------------------|-------------------|------------------|
| 8900199 | CENTERAL RUN | WILLOW GROVE RD | 51 | N | Y |
| 8900200 | BRANCH OF NOLANDS FORK | WILLOW GROVE RD | 34.3 | Y | N |
| 8900205 | E Fk of E Fk/WHTWTR R | GRAVEL PIT Rd | 51 | Y | N |
| 8900206 | WHITEWATER River | DELAWARE St | 69.2 | N | Y |
| 8900210 | CRIETZ Creek | MULBERRY St | 59.4 | Y | N |
| 8900211 | CRIETZ Creek | FRONT St | 28.6 | N | Y |
| 8900212 | CRIETZ Creek | GREEN St | 35.5 | Y | N |
| 8900215 | E Fork WHITEWATER River | South G St | 72.3 | N | Y |
| 8900217 | E FK WWTR R, SIM HODGIN | RICHMOND Ave | 70.1 | N | Y |
| 8900222 | CLEAR Creek | PEACOCK Rd | 6.1 | Y | N |
| 8900223 | SHERIDAN St | RICHMOND Ave | 57.3 | N | Y |
| 8900224 | W Fork WHITEWATER River | WATERFALL Rd | 63.9 | N | Y |
| 8900226 | W Fork WHITEWATER River | BRIDGE Ave | 40.7 | Y | N |
| 8900227 | E Fk WHITEWATER River | BRIDGE Ave | 75.3 | N | Y |
| 8900228 | INDIANA EASTERN RR | South 9TH St | 18.5 | Y | N |
| 8900235 | N&S RR | N 20TH St | 62.1 | Y | N |

46 Total Bridges in County

Table 2: Deficient and Obsolete Bridges**County Wells****County Number 90**

| NBI # | Features Crossed | Facility Carried | Suff Rating | Deficient? | Obsolete? |
|--------------|-------------------------|-------------------------|--------------------|-------------------|------------------|
| 9000001 | EIGHT MILE CREEK | CR 700 NORTH | 57.8 | Y | N |
| 9000005 | ROCK CREEK | CR 700S | 50.9 | Y | N |
| 9000016 | MILLER DITCH | CR 750 EAST | 51 | Y | N |
| 9000048 | SALAMONIE RIVER | CR 900 SOUTH | 22.7 | Y | N |
| 9000051 | BRANCH SALAMONIE RIVER | JEFF RD | 61.6 | Y | N |
| 9000052 | SALAMONIE RIVER | CR 1100S | 47.1 | Y | N |
| 9000060 | MOSSBURG DITCH | CR 500 WEST | 68 | Y | N |
| 9000063 | ROCK CREEK | CR 200 SOUTH | 63 | Y | N |
| 9000080 | ROCK CREEK | CR 100N | 55.1 | Y | N |
| 9000084 | EIGHT MILE CREEK | CR 500W | 46.6 | N | Y |
| 9000119 | SHOEMAKER DITCH | CR 900 SOUTH | 50 | Y | N |
| 9000144 | WABASH RIVER | CR 300 WEST | 69.5 | N | Y |
| 9000130 | WABASH RIVER | CR 300N | 78.3 | N | Y |
| 9000135 | SCUFFLE CREEK | CR 1000S | 63.7 | Y | N |
| 9000136 | SCUFFLE CREEK | CR 1000S | 61.6 | Y | N |
| 9000138 | EIGHT MILE CREEK | MARZANE ROAD | 46 | Y | N |
| 9000147 | SCUFFLE CREEK | CR 1000S | 60.6 | Y | N |

17 Total Bridges in County

Table 2: Deficient and Obsolete Bridges**County White****County Number 91**

| NBI # | Features Crossed | Facility Carried | Suff Rating | Deficient? | Obsolete? |
|--------------|-------------------------|-------------------------|--------------------|-------------------|------------------|
| 9100042 | PIKE CREEK | CR 900E | 58.3 | Y | N |
| 9100067 | TIPPECANOE RIVER | EAST SHAFER DRIVE | 82.6 | Y | N |
| 9100073 | LITTLE MONON CREEK | CR 300E | 55.8 | Y | N |
| 9100084 | LITTLE MONON CREEK | CR 100W | 55.5 | Y | N |
| 9100120 | HOAGLAND DITCH | CR 700W | 42.8 | Y | N |
| 9100123 | HOAGLAND DITCH | CR 500W | 18.3 | Y | N |
| 9100126 | HOAGLAND DITCH | CR 400W | 46.7 | Y | N |
| 9100135 | HOAGLAND DITCH | CR 300S | 38 | Y | N |
| 9100143 | BIG CREEK DITCH | CR 300E | 83.6 | N | Y |
| 9100144 | BIG CREEK DITCH | CR 100E | 50.8 | Y | N |
| 9100146 | BIG CREEK DITCH | CR 075W | 53 | Y | N |
| 9100194 | MOOTS CREEK | CR 1300S | 57 | Y | N |
| 9100199 | BIG CREEK DITCH | CHALMERS ROAD | 47.3 | Y | N |
| 9100214 | HUSSEY DITCH | CR 1000N | 24.5 | Y | N |

14 Total Bridges in County

Table 2: Deficient and Obsolete Bridges**County Whitley****County Number 92**

| NBI # | Features Crossed | Facility Carried | Suff Rating | Deficient? | Obsolete? |
|--------------|-------------------------|-------------------------|--------------------|-------------------|------------------|
| 9200009 | CARTER DITCH | CR 600 NORTH | 64.8 | Y | N |
| 9200016 | EEL RIVER | LINCOLN WAY ROAD | 52.8 | Y | N |
| 9200021 | SPRING CREEK | CR 575 WEST | 61.7 | Y | N |
| 9200031 | MOWERY DRAIN | CR 500 SOUTH | 66.7 | Y | N |
| 9200087 | GABLE DRAIN | CR 800 SOUTH | 48.6 | Y | N |
| 9200036 | HURRICANE CREEK | CR 800 SOUTH | 59.7 | N | Y |
| 9200053 | GANGWER DITCH | CR 500E | 51.6 | Y | N |
| 9200055 | EEL RIVER | RUCKMAN ROAD | 56.7 | Y | N |
| 9200057 | BLUE RIVER | CR 650 EAST | 48.8 | Y | N |
| 9200069 | EEL RIVER | CR 275W | 59.2 | Y | N |
| 9200102 | CSX RR | KING ST | 72.4 | Y | N |

11 Total Bridges in County

Table 3: Construction Costs**County Adams****County Number 1**

| NBI # | Facility Carried | Location | Bridge Cost | Road Cost | Total Cost | Estimate Year |
|--------------|-------------------------|-----------------|--------------------|------------------|-------------------|----------------------|
| 0100001 | CR 650W | N of CR 1100N | 0 | 0 | 0 | 0 |
| 0100003 | CR 1100N | E of CR 600E | 0 | 0 | 0 | 0 |
| 0100004 | CR 600E | N of CR 1000N | 0 | 0 | 0 | 0 |
| 0100005 | CR 000E/W | N of CR 1000N | 0 | 0 | 0 | 0 |
| 0100006 | CR 1100N | W of CR 200W | 0 | 0 | 0 | 0 |
| 0100131 | CR 900N | W of CR 300W | 0 | 0 | 0 | 0 |
| 0100007 | CR 350W | N of WINCH Rd | 0 | 0 | 0 | 0 |
| 0100008 | CR 550W | N of CR 1000N | 0 | 0 | 0 | 0 |
| 0100009 | CR 1100N | W of CR 550W | 0 | 0 | 0 | 0 |
| 0100010 | CR 650W | N of CR 1000N | 0 | 0 | 0 | 0 |
| 0100011 | CR 1100N | W of CR 650W | 0 | 0 | 0 | 0 |
| 0100012 | CR 650W | N of CR 900N | 0 | 0 | 0 | 0 |
| 0100013 | CR 1000N | E of CR 650W | 0 | 0 | 0 | 0 |
| 0100014 | CR 500W | N of CR 900N | 0 | 0 | 0 | 0 |
| 0100015 | CR 000E/W | N of CR 1000N | 0 | 0 | 0 | 0 |
| 0100016 | CR 000E/W | S of CR 1000N | 0 | 0 | 0 | 0 |
| 0100017 | CR 950N | W of CR 700E | 0 | 0 | 0 | 0 |
| 0100018 | CR 1000N | W of CR 200E | 0 | 0 | 0 | 0 |
| 0100019 | CR 1000N | E of CR 500E | 0 | 0 | 0 | 0 |
| 0100021 | CR 900N | E of CR 100E | 0 | 0 | 0 | 0 |
| 0100022 | CR 100E | S of CR 900N | 0 | 0 | 0 | 0 |
| 0100023 | CR 000E/W | N of CR 850 N | 0 | 0 | 0 | 0 |
| 0100024 | CR 850N | W of CR 000 | 0 | 0 | 0 | 0 |
| 0100025 | PIQUA Rd | NW of CR 000 | 0 | 0 | 0 | 0 |
| 0100148 | CR 000E/W | N of CR 900N | 0 | 0 | 0 | 0 |
| 0100026 | CR 900N | W of US 33 | 0 | 0 | 0 | 0 |
| 0100027 | CR 900N | W of US 33 | 0 | 0 | 0 | 0 |
| 0100028 | CR 900N | E of CR 500W | 0 | 0 | 0 | 0 |
| 0100029 | CR 750N | E of CR 500W | 0 | 0 | 0 | 0 |

Table 3: Construction Costs**County Adams****County Number 1**

| NBI # | Facility Carried | Location | Bridge Cost | Road Cost | Total Cost | Estimate Year |
|--------------|-------------------------|-----------------|--------------------|------------------|-------------------|----------------------|
| 0100165 | PIQUA Rd | N of CR 100N | 0 | 0 | 0 | 0 |
| 0100132 | CR 450W | S of CR 900N | 0 | 0 | 0 | |
| 0100030 | PIQUA Rd | S of US 224 | 0 | 0 | 0 | |
| 0100147 | BELMONT Rd | N of US 224 | 0 | 0 | 0 | |
| 0100031 | MONMOUTH Rd | S of PIQUA Rd | 0 | 0 | 0 | |
| 0100032 | WASHINGTON St | W of US 27 | 0 | 0 | 0 | |
| 0100033 | WINCHESTER Rd | W of US 27 | 220 | 75 | 295 | 2010 |
| 0100034 | CR 300W | N of CR 500N | 0 | 0 | 0 | |
| 0100035 | CR 550N | E of CR 300W | 0 | 0 | 0 | |
| 0100036 | CR 200W | S of US 224 | 0 | 0 | 0 | |
| 0100037 | PIQUA Rd | S of CR 550N | 0 | 0 | 0 | |
| 0100038 | CR 550N | E of PIQUA Rd | 0 | 0 | 0 | |
| 0100039 | CR 600N | W of CR 700E | 0 | 0 | 0 | |
| 0100133 | CR 400W | N of US 224 | 0 | 0 | 0 | |
| 0100040 | CR 450N | W of CR 600E | 0 | 0 | 0 | |
| 0100134 | CR 450W | S of CR 750N | 0 | 0 | 0 | |
| 0100041 | PIQUA Rd | SE of CR 300E | 0 | 0 | 0 | 0 |
| 0100141 | SALEM Rd(Old US33) | NW of CR 200E | 0 | 0 | 0 | |
| 0100142 | SALEM Rd(Old US33) | SE of CR 200E | 0 | 0 | 0 | |
| 0100042 | CR 100E | N of CR 400N | 0 | 0 | 0 | |
| 0100043 | CR 500N | E of CR 400W | 0 | 0 | 0 | |
| 0100044 | CR 400W | S of CR 500N | 0 | 0 | 0 | |
| 0100163 | CR 300N | W of CR 400W | 0 | 0 | 0 | 0 |
| 0100045 | CR 500W | S of CR 400N | 0 | 0 | 0 | |
| 0100046 | CR 400N | W of CR 400W | 0 | 0 | 0 | |
| 0100047 | CR 400W | S of CR 400N | 0 | 0 | 0 | |
| 0100048 | CR 100W | N of CR 300N | 95 | 25 | 120 | 2012 |
| 0100049 | CR 400N | W of US 27 | 0 | 0 | 0 | |
| 0100161 | CR 300N | W of US 27 | 0 | 0 | 0 | |

Table 3: Construction Costs**County Adams****County Number 1**

| NBI # | Facility Carried | Location | Bridge Cost | Road Cost | Total Cost | Estimate Year |
|--------------|-------------------------|-----------------|--------------------|------------------|-------------------|----------------------|
| 0100050 | PIQUA Rd | SE of SR 101 | 70 | 28 | 98 | 2012 |
| 0100051 | CR 300N | E of US 27 | 0 | 0 | 0 | |
| 0100052 | CR 225N | E of SR 101 | 0 | 0 | 0 | |
| 0100164 | CR 500W | N of CR 200N | 0 | 0 | 0 | 0 |
| 0100053 | CR 250N | W of US 33 | 0 | 0 | 0 | |
| 0100054 | SALEM Rd | N of CR 200N | 0 | 0 | 0 | |
| 0100055 | CR 300N | E of CR 400W | 0 | 0 | 0 | 0 |
| 0100056 | CR 400W | S of CR 200N | 15 | 15 | 30 | 2012 |
| 0100057 | CR 200N | E of CR 400W | 0 | 0 | 0 | |
| 0100058 | CR 200E | N of CR 100N | 0 | 0 | 0 | 0 |
| 0100059 | CR 125N | E of CR 300E | 0 | 0 | 0 | |
| 0100060 | CR 250E | S of CR 200N | 0 | 0 | 0 | |
| 0100061 | CR 300E | S of CR 200N | 0 | 0 | 0 | 0 |
| 0100062 | CR 200N | E of CR 300E | 0 | 0 | 0 | |
| 0100063 | CR 400E(SALEM Rd) | S of CR 150N | 0 | 0 | 0 | |
| 0100064 | CR 200N | E of CR 400E | 0 | 0 | 0 | 0 |
| 0100065 | PIQUA Rd | SE of CR 225N | 0 | 0 | 0 | |
| 0100066 | CR 25N | E of CR 600E | 0 | 0 | 0 | |
| 0100067 | CR 100N | E of CR 300E | 0 | 0 | 0 | |
| 0100068 | CR 100N | W of CR 200E | 0 | 0 | 0 | 0 |
| 0100069 | CR 100E | S of CR 100N | 0 | 0 | 0 | |
| 0100070 | CR 100N | W of CR 100E | 0 | 0 | 0 | |
| 0100071 | CR 100N | E of CR 000 | 0 | 0 | 0 | |
| 0100072 | VANBUREN St | S of CR 100N | 65 | 35 | 100 | 2012 |
| 0100073 | CR000 E/W(POLK St) | S of CR 100N | 0 | 0 | 0 | 0 |
| 0100074 | CR 100S | W of CR 500W | 0 | 0 | 0 | |
| 0100075 | CR 300E | S of SR 124 | 0 | 0 | 0 | 0 |
| 0100076 | CR 100S | E of CR 500E | 0 | 0 | 0 | |
| 0100143 | CR 100N | W of CR 200W | 0 | 0 | 0 | |

Table 3: Construction Costs**County Adams****County Number 1**

| NBI # | Facility Carried | Location | Bridge Cost | Road Cost | Total Cost | Estimate Year |
|--------------|-------------------------|-----------------|--------------------|------------------|-------------------|----------------------|
| 0100166 | CR 500 E | S OF CR 100 S | 0 | 0 | 0 | 0 |
| 0100077 | CR 300W | N of CR 200S | 75 | 25 | 100 | 2012 |
| 0100078 | CR 400W | S of CR 100S | 0 | 0 | 0 | |
| 0100079 | CR 200S | E of CR 300W | 0 | 0 | 0 | |
| 0100080 | CR 200W | S of CR 200S | 0 | 0 | 0 | 0 |
| 0100081 | CR 000E/W | N of CR 300S | 0 | 0 | 0 | 0 |
| 0100082 | CR 200S | E of CR 500E | 0 | 0 | 0 | |
| 0100083 | CR 300S | E of CR 500E | 0 | 0 | 0 | |
| 0100084 | CR 500E | S of CR 300S | 0 | 0 | 0 | |
| 0100085 | SALEM Rd | S of CR 300S | 0 | 0 | 0 | |
| 0100086 | CR 300E | S of CR 350S | 0 | 0 | 0 | |
| 0100087 | CR 200E | N of CR 400S | 0 | 0 | 0 | |
| 0100088 | CR 350S | E of CR 100E | 0 | 0 | 0 | 0 |
| 0100089 | CR 100E | N of CR 350S | 0 | 0 | 0 | |
| 0100090 | CR 300S | E of CR 000 | 0 | 0 | 0 | |
| 0100092 | CR 100E | N of CR 500S | 0 | 0 | 0 | |
| 0100093 | CR 150E | Int of CR 500S | 0 | 0 | 0 | |
| 0100094 | CR 200E | S of CR 450S | 0 | 0 | 0 | 0 |
| 0100095 | CR 450S | E of CR 200E | 0 | 0 | 0 | |
| 0100096 | CR 675E | S of CR 400S | 0 | 0 | 0 | |
| 0100097 | CR 400S | E of CR 200E | 0 | 0 | 0 | |
| 0100098 | CR 400S | W of SALEM Rd | 0 | 0 | 0 | |
| 0100099 | CR 500S | W of SALEM Rd | 0 | 0 | 0 | |
| 0100100 | CR 400S | W of CR 600E | 0 | 0 | 0 | |
| 0100101 | CR 675E | N of CR 500S | 0 | 0 | 0 | 0 |
| 0100102 | CR 525E | S of CR 500S | 0 | 0 | 0 | |
| 0100103 | CR 500S | W of CR 525E | 0 | 0 | 0 | |
| 0100104 | CR 300E | N of SR 218 | 0 | 0 | 0 | |
| 0100105 | CR 200E | S of CR 500S | 0 | 0 | 0 | |

Table 3: Construction Costs**County Adams****County Number 1**

| NBI # | Facility Carried | Location | Bridge Cost | Road Cost | Total Cost | Estimate Year |
|--------------|-------------------------|-----------------|--------------------|------------------|-------------------|----------------------|
| 0100106 | CR 500S | W of CR 200E | 0 | 0 | 0 | |
| 0100107 | CR 500S | W of CR 200E | 0 | 0 | 0 | |
| 0100108 | CR 500S | E of CR 000 | 0 | 0 | 0 | |
| 0100109 | CR 000E/W | S of CR 500S | 0 | 0 | 0 | |
| 0100152 | CR 300E | S of CR 600S | 0 | 0 | 0 | 0 |
| 0100144 | CR 500W | S of CR 400S | 0 | 0 | 0 | |
| 0100110 | CR 500W | N of CR 700S | 0 | 0 | 0 | |
| 0100111 | CR 400W | S of SR 218 | 0 | 0 | 0 | |
| 0100139 | CR 200N | E of CR 300W | 0 | 0 | 0 | |
| 0100149 | SALEM Rd | N of CR 700S | 50 | 25 | 75 | 2012 |
| 0100112 | CR 600E | S of SR 218 | 0 | 0 | 0 | |
| 0100113 | CR 750S | W of CR 700E | 0 | 0 | 0 | |
| 0100114 | CR 300W | S of CR 750S | 0 | 0 | 0 | |
| 0100115 | CR 400W | S of CR 750S | 0 | 0 | 0 | |
| 0100116 | CR 700S | E of CR 500W | 0 | 0 | 0 | 0 |
| 0100117 | CR 500W | S of CR 700S | 0 | 0 | 0 | |
| 0100145 | CR 900S | E of SR 116 | 0 | 0 | 0 | |
| 0100118 | CR 800S | E of CR 650W | 0 | 0 | 0 | |
| 0100146 | CR 900S | W of CR 400W | 0 | 0 | 0 | |
| 0100119 | CR 150W | S of CR 850S | 0 | 0 | 0 | |
| 0100150 | CR 1050S | E of CR 50W | 0 | 0 | 0 | |
| 0100151 | CR 1050S | E of US 27 | 0 | 0 | 0 | |
| 0100120 | CR 900S | W of CR 000 | 0 | 0 | 0 | |
| 0100121 | CR 50E | N of CR 1000S | 0 | 0 | 0 | |
| 0100154 | CR 1000S | W of CR 100E | 0 | 0 | 0 | |
| 0100155 | CR 1100S | W of CR 400E | 0 | 0 | 0 | |
| 0100156 | CR 1200S | E of CR 600E | 0 | 0 | 0 | 0 |
| 0100122 | CR 100E | S of CR 1000S | 0 | 0 | 0 | |
| 0100123 | CR 1000S | E of CR 450E | 0 | 0 | 0 | |

Table 3: Construction Costs**County Adams****County Number 1**

| NBI # | Facility Carried | Location | Bridge Cost | Road Cost | Total Cost | Estimate Year |
|--------------|-------------------------|-----------------|--------------------|------------------|-------------------|----------------------|
| 0100135 | CR 800S | E of CR 600E | 0 | 0 | 0 | |
| 0100127 | CR 500W | S of SR 218 | 0 | 0 | 0 | |
| 0100125 | CR 125E | N of CR 1200S | 0 | 0 | 0 | |
| 0100126 | CR 1100S | E of US 27 | 0 | 0 | 0 | |
| 0100158 | CR 700S | E of CR 450E | 0 | 0 | 0 | |
| 0100128 | CR 300W | N of CR 1200S | 0 | 0 | 0 | |
| 0100162 | SALEM Rd | S of SR 218 | 0 | 0 | 0 | 0 |
| 0100129 | CR 1200S | W of US 27 | 0 | 0 | 0 | |
| 0100136 | CR 1100S | W of CR 650W | 0 | 0 | 0 | |
| 0100138 | CR 600W | S of SR 124 | 0 | 0 | 0 | |
| 0100140 | CR 200E | N of US 224 | 0 | 0 | 0 | |
| 0100157 | CR 650S | E of CR 650W | 0 | 0 | 0 | |
| 0100160 | CR 700S | E of CR 650W | 0 | 0 | 0 | |
| 0100159 | INT. 650W / 825S | S of CR 800S | 0 | 0 | 0 | |
| 0100130 | JACKSON St | E of 1ST St | 0 | 0 | 0 | |

160 Total Bridges in County

Table 3: Construction Costs

County Adams

County Number 1

| NBI # | Facility Carried | Location | Bridge Cost | Road Cost | Total Cost | Estimate Year |
|--------------|-------------------------|------------------|--------------------|------------------|-------------------|----------------------|
| 0200001 | ALLEN ROAD | S OF HURSHTOW | 0 | 0 | 0 | 0 |
| 0200002 | WORDEN ROAD | E OF KILLIAN ROA | 0 | 0 | 0 | 0 |
| 0200003 | WORDEN ROAD | E OF SR 101 | 0 | 0 | 0 | 0 |
| 0200004 | SPRINGFIELD CENTER | E OF SR 101 | 0 | 0 | 0 | 0 |
| 0200611 | HOSLER ROAD | E OF HALTER RO | 0 | 0 | 0 | 0 |
| 0200005 | NOTESTINE ROAD | E OF SCIPIO ROAI | 0 | 0 | 0 | 0 |
| 0200006 | S COUNTY LINE ROAD | E OF ABOITE RD | 0 | 0 | 0 | 0 |
| 0200007 | NOTESTINE ROAD | W OF SR 101 | 0 | 0 | 0 | 0 |
| 0200008 | SCIPIO ROAD | S OF KNOUSE RO | 0 | 0 | 0 | 0 |
| 0200009 | SCIPIO ROAD | N OF KNOUSE RO | 0 | 0 | 0 | 0 |
| 0200010 | HURSHTOWN ROAD | E OF KILLIAN ROA | 0 | 0 | 0 | 0 |
| 0200011 | NOTESTINE ROAD | E OF ROBERTS R | 0 | 0 | 0 | 0 |
| 0200012 | NOTESTINE ROAD | W OF RUPERT RC | 0 | 0 | 0 | 0 |
| 0200013 | NOTESTINE ROAD | E OF RUPERT RO | 0 | 0 | 0 | 0 |
| 0200014 | ANTWERP ROAD | W OF TRAMMEL F | 0 | 0 | 0 | 0 |
| 0200612 | WALLEN ROAD | MI E OF JOHNSON | 0 | 0 | 0 | 0 |
| 0200015 | KNOUSE ROAD | E OF SR 101 | 0 | 0 | 0 | 0 |
| 0200016 | HURSHTOWN ROAD | W OF SR 37 | 0 | 0 | 0 | 0 |
| 0200400 | SETTLERS TRAIL | W OF AMSTUTZ R | 0 | 0 | 0 | 0 |
| 0200401 | AMSTUTZ ROAD | S OF HOSLER RO | 0 | 0 | 0 | 0 |
| 0200613 | GRAHAM DR | W OF SR 3 | 0 | 0 | 0 | 0 |
| 0200614 | LUDWIG RD | E OF WALKER RD | 0 | 0 | 0 | 0 |
| 0200017 | GRABILL ROAD | E OF CUBA ROAD | 0 | 0 | 0 | 0 |
| 0200325 | CUBA ROAD | N OF GRABILL RO | 0 | 0 | 0 | 0 |
| 0200615 | AIRPORT EXPRESSWAY | E OF BRANSTRAT | 0 | 0 | 0 | 0 |
| 0200623 | LAKEVIEW DRIVE | E OF CHERRY STI | 0 | 0 | 0 | 0 |
| 0200616 | MCNABB ROAD | N OF SR 1 | 0 | 0 | 0 | 0 |
| 0200018 | ROTH ROAD | N OF HURSHTOW | 0 | 0 | 0 | 0 |
| 0200019 | GRABILL ROAD | W OF SCHWARTZ | 750 | 250 | 1000 | 2012 |
| 0200020 | SPRINGFIELD CENTER | E OF PAGE ROAD | 0 | 0 | 0 | 0 |

Table 3: Construction Costs

County Adams

County Number 1

| NBI # | Facility Carried | Location | Bridge Cost | Road Cost | Total Cost | Estimate Year |
|--------------|-------------------------|-------------------|--------------------|------------------|-------------------|----------------------|
| 0200021 | KLOPFENSTEIN ROAD | W OF PAGE ROAD | 0 | 0 | 0 | 0 |
| 0200022 | VAN ZILE ROAD | N OF HURSH TOW | 0 | 0 | 0 | 0 |
| 0200023 | PAGE ROAD | N OF SPRINGFIELD | 0 | 0 | 0 | 0 |
| 0200617 | BISHOP ROAD | N OF SR 1 | 0 | 0 | 0 | 0 |
| 0200024 | TONKEL ROAD | S OF POPP ROAD | 0 | 0 | 0 | 0 |
| 0200025 | HALTER ROAD | N OF ST. JOE ROAD | 500 | 200 | 700 | 2012 |
| 0200026 | HURSH ROAD | E OF PUFF ROAD | 0 | 0 | 0 | 0 |
| 0200027 | GARMAN ROAD | W OF LOCHNER F | 0 | 0 | 0 | 0 |
| 0200028 | TONKEL ROAD | N OF HURSH ROAD | 0 | 0 | 0 | 0 |
| 0200029 | HATHAWAY RD | E OF BETHEL RD | 0 | 0 | 0 | 0 |
| 0200624 | CUBA ROAD | N OF GRABILL ROAD | 0 | 0 | 0 | 0 |
| 0200030 | AUBURN ROAD | E OF CEDAR CAN | 0 | 0 | 0 | 0 |
| 0200645 | MADDEN ROAD | N OF WATTERSOI | 0 | 0 | 0 | 0 |
| 0200031 | LIMA ROAD | N OF LIMA PLANK | 175 | 100 | 275 | 2012 |
| 0200032 | KELL ROAD | N OF CEDAR CAN | 175 | 50 | 225 | 2012 |
| 0200033 | SHOAF ROAD | E OF SR 3 | 0 | 0 | 0 | 0 |
| 0200034 | FITCH ROAD | E OF SIMON RD | 0 | 0 | 0 | 0 |
| 0200035 | HUNTER RD | W OF LIMA RD | 0 | 0 | 0 | 0 |
| 0200036 | DOTY ROAD | W OF BRUSH COL | 0 | 0 | 0 | 0 |
| 0200037 | WOODBURN ROAD | W OF ROUSSEY F | 150 | 50 | 200 | 2010 |
| 0200038 | OLD LIMA ROAD | N OF CEDAR CAN | 0 | 0 | 0 | 0 |
| 0200039 | LIMA ROAD | N OF MCCOMB RD | 400 | 200 | 600 | 2012 |
| 0200280 | COLDWATER ROAD | S OF FITCH RD | 0 | 0 | 0 | 0 |
| 0200281 | COLDWATER ROAD | N OF SHOAF RD | 0 | 0 | 0 | 0 |
| 0200282 | COLDWATER ROAD | S OF SHOAF RD | 0 | 0 | 0 | 0 |
| 0200040 | CARROLL ROAD | E OF US 33 | 275 | 125 | 400 | 2012 |
| 0200041 | CARROLL RD | E OF US 33 | 150 | 75 | 225 | 2012 |
| 0200042 | GIBSON ROAD | W OF MILL ROAD | 0 | 0 | 0 | 0 |
| 0200283 | HATHAWAY RD | W OF HAND RD | 0 | 0 | 0 | 0 |
| 0200043 | HAND RD | N OF HATHAWAY | 0 | 0 | 0 | 0 |

Table 3: Construction Costs

County Adams

County Number 1

| NBI # | Facility Carried | Location | Bridge Cost | Road Cost | Total Cost | Estimate Year |
|--------------|-------------------------|-----------------|--------------------|------------------|-------------------|----------------------|
| 0200044 | HAND ROAD | S OF SHOAFF RD | 0 | 0 | 0 | 0 |
| 0200045 | HAND ROAD | N OF MCCOMB RI | 0 | 0 | 0 | 0 |
| 0200046 | HAND ROAD | N OF MCCOMB RI | 0 | 0 | 0 | 0 |
| 0200047 | HAND ROAD | N OF MCCOMB RI | 0 | 0 | 0 | 0 |
| 0200048 | HAND ROAD | N OF MCCOMB RI | 0 | 0 | 0 | 0 |
| 0200049 | HAND ROAD | N OF MCCOMB RI | 0 | 0 | 0 | 0 |
| 0200050 | JOHNSON RD | N OF CARROLL RI | 0 | 0 | 0 | 0 |
| 0200051 | CARROLL RD | E OF JOHNSON | 0 | 0 | 0 | 0 |
| 0200052 | GIESKING RD | E OF US 33 | 0 | 0 | 0 | 0 |
| 0200053 | FOGEL ROAD | N OF MCCOMB RI | 0 | 0 | 0 | 0 |
| 0200054 | RAY RD | N OF CARROLL RI | 0 | 0 | 0 | 0 |
| 0200658 | WATTERSON ROAD | W OF MADDEN RC | 0 | 0 | 0 | 0 |
| 0200652 | VALENTINE ROAD | S OF DUPONT RO | 0 | 0 | 0 | 0 |
| 0200056 | GRISAMER RD | E OF FELGER RD | 0 | 0 | 0 | 0 |
| 0200651 | O'DAY ROAD | N OF ARCOLA RO | 0 | 0 | 0 | 0 |
| 0200059 | FISHER ROAD | W OF FELGER RD | 175 | 125 | 300 | 2012 |
| 0200060 | TAMARACK DR | W OF REED RD | 0 | 0 | 0 | 0 |
| 0200061 | LEESBURG RD | E OF O'DAY RD | 0 | 0 | 0 | 0 |
| 0200062 | ARCOLA RD | E OF FELGER RD | 0 | 0 | 0 | 0 |
| 0200063 | BASS RD | W OF SCOTT RD | 0 | 0 | 0 | 0 |
| 0200064 | WASHINGTON CENTER | W OF RAPP RD | 0 | 0 | 0 | 0 |
| 0200065 | WASHINGTON CENTER | E OF O'DAY RD | 0 | 0 | 0 | 0 |
| 0200066 | COOK RD | W OF SR 3 | 0 | 0 | 0 | |
| 0200067 | O'DAY ROAD | N OF US 30 | 0 | 0 | 0 | 0 |
| 0200068 | O'DAY ROAD | N OF LEESBURG I | 0 | 0 | 0 | 0 |
| 0200659 | SUMPTER DRIVE | S OF LINCOLN PK | 0 | 0 | 0 | 0 |
| 0200069 | BASS RD | W OF KROEMER F | 0 | 0 | 0 | |
| 0200326 | WASHINGTON CENTER | W OF LIMA RD | 0 | 0 | 0 | |
| 0200070 | ROBERTS ROAD | S OF DARLING RC | 0 | 0 | 0 | 0 |
| 0200071 | WASHINGTON CENTER | W OF SR 3 | 310 | 190 | 500 | 2012 |

Table 3: Construction Costs

County Adams

County Number 1

| NBI # | Facility Carried | Location | Bridge Cost | Road Cost | Total Cost | Estimate Year |
|--------------|-------------------------|------------------|--------------------|------------------|-------------------|----------------------|
| 0200314 | W JEFFERSON BLVD | N OF ENGLE RD | 0 | 0 | 0 | 0 |
| 0200625 | STONEHEDGE BLVD | S OF NORTHGATE | 0 | 0 | 0 | 0 |
| 0200626 | STILLWOOD DR | S OF STELLHORN | 0 | 0 | 0 | 0 |
| 0200284 | COLDWATER RD | N OF TILL RD | 0 | 0 | 0 | 0 |
| 0200072 | MAYHEW ROAD | W OF ST. JOE RO. | 0 | 0 | 0 | 0 |
| 0200073 | CLINTON ST | N OF AUBURN RD | 0 | 0 | 0 | 0 |
| 0200631 | BRIDLE CK CROSSING | S OF BECKETTS F | 0 | 0 | 0 | 0 |
| 0200402 | WALLEN RD | E OF AUBURN RD | 0 | 0 | 0 | 0 |
| 0200285 | GOSHEN AVE | E OF HARRIS RD | 0 | 0 | 0 | 0 |
| 0200105 | ST. JOE ROAD | S OF FLUTTER RC | 0 | 0 | 0 | 0 |
| 0200076 | YOUNG ROAD | S OF FLUTTER RC | 0 | 0 | 0 | 0 |
| 0200077 | SOUTH BEND DR | E OF JEFFERSON | 0 | 0 | 0 | 0 |
| 0200078 | ST JOSEPH CENTER R | E OF MARTIN LUT | 0 | 0 | 0 | 0 |
| 0200341 | MAYSVILLE ROAD | N OF STELLHORN | 0 | 0 | 0 | 0 |
| 0200079 | TRIER RD | E OF GOEGLEIN F | 0 | 0 | 0 | 0 |
| 0200080 | STELLHORN ROAD | W OF SCHWARTZ | 0 | 0 | 0 | 0 |
| 0200081 | SCHWARTZ ROAD | S OF STELLHORN | 0 | 0 | 0 | 0 |
| 0200082 | GOEGLEIN RD | S OF TRIER RD | 0 | 0 | 0 | 0 |
| 0200083 | LANDIN ROAD | S OF SHORDON R | 0 | 0 | 0 | 0 |
| 0200622 | BELLO DR | E OF SAN PEDRO | 0 | 0 | 0 | 0 |
| 0200085 | MILAN CENTER ROAD | N OF DOTY ROAD | 0 | 0 | 0 | 0 |
| 0200086 | MILAN CENTER ROAD | N OF DOTY ROAD | 0 | 0 | 0 | 0 |
| 0200087 | MILAN CENTER ROAD | N OF DOTY ROAD | 0 | 0 | 0 | 0 |
| 0200088 | PARENT ROAD | W OF RIVER RUN | 0 | 0 | 0 | 0 |
| 0200089 | THIMLER ROAD | N OF DOTY ROAD | 0 | 0 | 0 | 0 |
| 0200090 | BRUSH COLLEGE ROAD | S OF DARLING RC | 0 | 0 | 0 | 0 |
| 0200091 | BRUICK ROAD | S OF IRVING ROAD | 175 | 125 | 300 | 2012 |
| 0200092 | BRUICK ROAD | S OF PARENT ROAD | 0 | 0 | 0 | 0 |
| 0200093 | DARLING ROAD | E OF THIMLER RC | 0 | 0 | 0 | 0 |
| 0200094 | BAER RD | N OF DALMAN RD | 0 | 0 | 0 | 0 |

Table 3: Construction Costs

County Adams

County Number 1

| NBI # | Facility Carried | Location | Bridge Cost | Road Cost | Total Cost | Estimate Year |
|--------------|-------------------------|-----------------|--------------------|------------------|-------------------|----------------------|
| 0200095 | EHLE ROAD | W OF BRUSH COL | 0 | 0 | 0 | 0 |
| 0200096 | EHLE ROAD | E OF BRUICK ROA | 0 | 0 | 0 | 0 |
| 0200097 | DOTY ROAD | E OF THIMLER RC | 0 | 0 | 0 | 0 |
| 0200098 | IRVING ROAD | E OF THIMLER RC | 0 | 0 | 0 | 0 |
| 0200099 | PLATTER ROAD | E OF THIMLER RC | 0 | 0 | 0 | 0 |
| 0200100 | GAR CREEK ROAD | E OF BERTHAUD I | 0 | 0 | 0 | 0 |
| 0200101 | BREMER ROAD | W OF BERTHAUD | 0 | 0 | 0 | 0 |
| 0200102 | BERTHAUD ROAD | S OF BREMER RO | 0 | 0 | 0 | 0 |
| 0200103 | MAUMEE CENTER ROAD | W OF GUSTIN RO. | 0 | 0 | 0 | 0 |
| 0200104 | GAR CREEK ROAD | W OF BROBST RC | 0 | 0 | 0 | 0 |
| 0200315 | WOODBURN ROAD | W OF BROBST RC | 0 | 0 | 0 | 0 |
| 0200106 | WOODBURN ROAD | W OF STATE LINE | 0 | 0 | 0 | 0 |
| 0200107 | SLUSHER ROAD | W OF BROBST RC | 200 | 125 | 325 | 2012 |
| 0200655 | OLD US 24 | E OF SR 101 | 0 | 0 | 0 | |
| 0200108 | TILE MILL ROAD | W OF BROBST RC | 50 | 15 | 65 | 2012 |
| 0200109 | BULL RAPIDS ROAD | E OF DOERMAN R | 0 | 0 | 0 | 0 |
| 0200656 | NOTESTINE ROAD | E OF BARNETT RC | 0 | 0 | 0 | 0 |
| 0200110 | SHAEFFER ROAD | S OF NOTESTINE | 0 | 0 | 0 | 0 |
| 0200111 | WARD ROAD | W OF ASHTON RC | 0 | 0 | 0 | 0 |
| 0200112 | EHLE ROAD | W OF ASHTON DF | 0 | 0 | 0 | 0 |
| 0200650 | BERTHAUD ROAD | N OF HARPER RO | 0 | 0 | 0 | 0 |
| 0200114 | SAMPSON ROAD | N OF MAPLES RO. | 0 | 0 | 0 | 0 |
| 0200115 | SAMPSON ROAD | N OF MAPLES RO. | 0 | 0 | 0 | 0 |
| 0200116 | SAMPSON ROAD | S OF US 30 | 0 | 0 | 0 | 0 |
| 0200618 | LORTIE ROAD | S OF PAULDING R | 0 | 0 | 0 | 0 |
| 0200117 | LORTIE ROAD | S OF PAULDING R | 0 | 0 | 0 | 0 |
| 0200118 | LORTIE ROAD | S OF PAULDING R | 0 | 0 | 0 | 0 |
| 0200119 | MORGAN ROAD | S OF PAULDING R | 0 | 0 | 0 | 0 |
| 0200120 | MORGAN ROAD | S OF PAULDING R | 0 | 0 | 0 | 0 |
| 0200121 | MOORE ROAD | N OF PAULDING R | 0 | 0 | 0 | 0 |

Table 3: Construction Costs

County Adams

County Number 1

| NBI # | Facility Carried | Location | Bridge Cost | Road Cost | Total Cost | Estimate Year |
|--------------|-------------------------|------------------|--------------------|------------------|-------------------|----------------------|
| 0200316 | LINCOLN HIGHWAY E. | W OF LORTIE RO/ | 225 | 25 | 250 | 2012 |
| 0200317 | LINCOLN HIGHWAY E. | W OF LORTIE RO/ | 100 | 25 | 125 | 2012 |
| 0200318 | LINCOLN HIGHWAY E. | W OF SR 101 | 0 | 0 | 0 | 0 |
| 0200122 | MAPLES ROAD | W OF GERADOT F | 0 | 0 | 0 | 0 |
| 0200123 | MAPLES ROAD | W OF TERNET RC | 0 | 0 | 0 | 0 |
| 0200124 | MAPLES RD | E OF SAMPSON R | 0 | 0 | 0 | 0 |
| 0200125 | TILLMAN ROAD | E OF SNYDER RO | 0 | 0 | 0 | 0 |
| 0200327 | GERARDOT ROAD | N OF MAPLES RO. | 0 | 0 | 0 | 0 |
| 0200126 | HARPER ROAD | W OF WEBSTER F | 0 | 0 | 0 | 0 |
| 0200332 | EDGERTON ROAD | W OF WEBSTER F | 0 | 0 | 0 | 0 |
| 0200627 | RORICK ROAD | E OF ROUSSEY R | 0 | 0 | 0 | 0 |
| 0200127 | SNYDER ROAD | S OF TILLMAN RO | 0 | 0 | 0 | 0 |
| 0200128 | SNYDER ROAD | N OF TILLMAN RO | 0 | 0 | 0 | 0 |
| 0200129 | ROUSSEY ROAD | N OF RORICK RO/ | 0 | 0 | 0 | 0 |
| 0200130 | WEBSTER ROAD | S OF EDGERTON | 0 | 0 | 0 | |
| 0200131 | WILSON ROAD | S OF TILLMAN RO | 0 | 0 | 0 | 0 |
| 0200132 | FACKLER ROAD | N OF MAPLES RO. | 0 | 0 | 0 | 0 |
| 0200286 | FACKLER ROAD | S OF PAULDING R | 0 | 0 | 0 | 0 |
| 0200133 | RYAN ROAD | N OF US 30 | 0 | 0 | 0 | 0 |
| 0200403 | DOYLE RD | S OF SR 14 | 0 | 0 | 0 | 0 |
| 0200134 | MOELLER RD | E OF ADAMS CEN | 0 | 0 | 0 | 0 |
| 0200135 | SEILER ROAD | E OF HARTZELL R | 150 | 150 | 300 | 2012 |
| 0200136 | ADAMS CENTER RD | S OF MOELLER RI | 0 | 0 | 0 | |
| 0200137 | PAULDING ROAD | W OF GREEN RO/ | 0 | 0 | 0 | 0 |
| 0200138 | ROSE AVE | W OF LANDIN RD | 0 | 0 | 0 | 0 |
| 0200664 | DAWKINS ROAD | W OF STATE LINE | 0 | 0 | 0 | 0 |
| 0200140 | HARTZELL RD | S OF US 30 | 0 | 0 | 0 | 0 |
| 0200141 | HARTZELL RD | N OF MOELLER RI | 0 | 0 | 0 | 0 |
| 0200328 | EDGERTON ROAD | W OF STATE LINE | 0 | 0 | 0 | 0 |
| 0200142 | HARTZELL ROAD | INT SEILER/HART. | 450 | 250 | 700 | 2012 |

Table 3: Construction Costs

County Adams

County Number 1

| NBI # | Facility Carried | Location | Bridge Cost | Road Cost | Total Cost | Estimate Year |
|--------------|-------------------------|-----------------|--------------------|------------------|-------------------|----------------------|
| 0200143 | WEBSTER ROAD | S OF PAULDING R | 0 | 0 | 0 | 0 |
| 0200144 | MEYER RD | N OF PAULDING F | 200 | 50 | 250 | 2012 |
| 0200334 | NORTH RIVER ROAD | E OF LANDIN ROA | 0 | 0 | 0 | 0 |
| 0200145 | WERLING RD | S of SR 930 | 0 | 0 | 0 | 0 |
| 0200404 | LONG ROAD | S OF SHORDON R | 0 | 0 | 0 | 0 |
| 0200146 | LANDIN ROAD | S OF NORTH RIVE | 75 | 25 | 100 | 2012 |
| 0200147 | RIVER RUN ROAD | S OF PARENT RD | 0 | 0 | 0 | 0 |
| 0200148 | OLD MAYSVILLE RD | E OF REED RD | 0 | 0 | 0 | 0 |
| 0200149 | REED RD | N OF CARIBE BLV | 0 | 0 | 0 | 0 |
| 0200632 | FAYETTE DR | E OF HYSTONE DI | 0 | 0 | 0 | 0 |
| 0200151 | LOWER HUNTINGTON F | E OF BRANSTRAT | 0 | 0 | 0 | 0 |
| 0200287 | BLUFFTON RD | N OF WINCHESTE | 0 | 0 | 0 | 0 |
| 0200152 | SMITH RD | N OF LOWER HUM | 0 | 0 | 0 | 0 |
| 0200628 | WISKEY CREEK DRIVE | E OF SCOTIA DR | 0 | 0 | 0 | 0 |
| 0200629 | BUCKEYE RUN | S OF WALNUT RD | 0 | 0 | 0 | 0 |
| 0200405 | SYCAMORE HILLS DR | S OF SR 14 | 0 | 0 | 0 | 0 |
| 0200154 | COVINGTON RD | W OF EGGEMAN F | 0 | 0 | 0 | 0 |
| 0200155 | ABOITE CENTER RD | W OF HAMILTON I | 0 | 0 | 0 | 0 |
| 0200406 | DELL LOCH WAY | W OF HOMESTEAD | 0 | 0 | 0 | 0 |
| 0200157 | LIBERTY MILLS RD | W OF HAMILTON I | 125 | 75 | 200 | 2012 |
| 0200633 | NOYER ROAD | N OF SR 14 | 0 | 0 | 0 | 0 |
| 0200158 | WEST HAMILTON ROAD | S OF SR 14 | 0 | 0 | 0 | 0 |
| 0200159 | HOMESTEAD RD | S OF COVINGTON | 0 | 0 | 0 | 0 |
| 0200160 | HOMESTEAD ROAD | S OF US 24 | 0 | 0 | 0 | 0 |
| 0200161 | HOMESTEAD ROAD | S OF US 24 | 175 | 50 | 225 | 2012 |
| 0200162 | AMBER RD | S OF US 24 | 0 | 0 | 0 | 0 |
| 0200163 | AMBER ROAD | S OF US 24 | 330 | 170 | 500 | 2012 |
| 0200164 | DARLING ROAD | W OF BRUSH COL | 0 | 0 | 0 | 0 |
| 0200333 | ELLISON ROAD | S OF US 24 | 0 | 0 | 0 | 0 |
| 0200165 | BRANSTRATOR ROAD | S OF YOHNE RD | 0 | 0 | 0 | 0 |

Table 3: Construction Costs

County Adams

County Number 1

| NBI # | Facility Carried | Location | Bridge Cost | Road Cost | Total Cost | Estimate Year |
|--------------|-----------------------------------|-----------------|--------------------|------------------|-------------------|----------------------|
| 0200166 | LOWER HUNTINGTON F E OF HOMESTEAD | | 0 | 0 | 0 | 0 |
| 0200167 | COVERDALE RD | S OF AIRPORT EX | 150 | 50 | 200 | 2012 |
| 0200168 | COVERDALE RD | N OF WINTERS W | 0 | 0 | 0 | 0 |
| 0200169 | ABOITE RD | N OF ERNST RD | 0 | 0 | 0 | 0 |
| 0200170 | ABOITE ROAD | S OF HAMILTON F | 0 | 0 | 0 | 0 |
| 0200172 | S COUNTY LINE ROAD | W OF ABOITE RD | 0 | 0 | 0 | 0 |
| 0200173 | S COUNTY LINE RD | E OF ZUBRICK RD | 0 | 0 | 0 | 0 |
| 0200175 | YODER RD | E OF FEICHNER | 50 | 10 | 60 | 2012 |
| 0200176 | YODER RD | W OF ABOITE RD | 0 | 0 | 0 | 0 |
| 0200178 | HAMILTON ROAD | W OF ABOITE RD | 0 | 0 | 0 | 0 |
| 0200180 | INDIANAPOLIS RD | W OF SMITH | 0 | 0 | 0 | 0 |
| 0200181 | PRINE RD | S OF HAMILTON F | 0 | 0 | 0 | 0 |
| 0200182 | INDIANAPOLIS RD | S OF YODER RD | 0 | 0 | 0 | 0 |
| 0200183 | FEIGHNER RD | S OF YODER RD | 0 | 0 | 0 | 0 |
| 0200653 | AIRPORT EXPRESSWAY E OF COVERDALE | | 0 | 0 | 0 | 0 |
| 0200185 | RIVER ROAD | W OF STATE LINE | 415 | 185 | 600 | 2012 |
| 0200186 | PLEASANT CENTER RD W OF BLUFFTON | | 0 | 0 | 0 | 0 |
| 0200187 | HAMILTON ROAD | W OF SR 1 | 0 | 0 | 0 | 0 |
| 0200188 | YODER ROAD | E OF SR 1 | 0 | 0 | 0 | 0 |
| 0200189 | WINTERS RD | E OF BLUFFTON F | 150 | 50 | 200 | 2012 |
| 0200190 | FERGUSON RD | E OF BLUFFTON F | 200 | 50 | 250 | 2015 |
| 0200191 | FERGUSON RD | E OF COVERDALE | 0 | 0 | 0 | 0 |
| 0200192 | SMITH RD | S OF INDIANAPOL | 0 | 0 | 0 | 0 |
| 0200337 | BLUFFTON RD | S OF WINTERS RI | 0 | 0 | 0 | 0 |
| 0200338 | BLUFFTON RD | N OF FERGUSON | 0 | 0 | 0 | 0 |
| 0200193 | YODER ROAD | E OF COMER ROAD | 0 | 0 | 0 | 0 |
| 0200194 | WINCHESTER ROAD | E OF MORTON RC | 0 | 0 | 0 | 0 |
| 0200660 | BOSTICK ROAD | W OF DECATUR F | 0 | 0 | 0 | 0 |
| 0200196 | BAER FIELD THRUWAY | E OF AIRPORT DF | 0 | 0 | 0 | 0 |
| 0200197 | WINCHESTER ROAD | NW OF HOAGLAN | 0 | 0 | 0 | 0 |

Table 3: Construction Costs**County Adams****County Number 1**

| NBI # | Facility Carried | Location | Bridge Cost | Road Cost | Total Cost | Estimate Year |
|--------------|-------------------------|-----------------|--------------------|------------------|-------------------|----------------------|
| 0200198 | MULDOON ROAD | N OF FERGUSON | 225 | 25 | 250 | 2012 |
| 0200199 | DODANE ROAD | E OF WINCHESTE | 0 | 0 | 0 | |
| 0200312 | ENGLE RD | E OF JEFFERSON | 0 | 0 | 0 | 0 |
| 0200201 | PEDESTRIAN TRAIL | W OF DECATUR F | 0 | 0 | 0 | |
| 0200329 | FILLMORE ST | N OF COVINGTON | 0 | 0 | 0 | 0 |
| 0200202 | S COUNTY LINE ROAD | E OF WINCHESTE | 500 | 100 | 600 | 2012 |
| 0200203 | MINNICH ROAD | S OF FLATROCK F | 0 | 0 | 0 | 0 |
| 0200204 | EMMANUEL ROAD | N OF THOMPSON | 0 | 0 | 0 | 0 |
| 0200665 | MONROEVILLE RD | W OF HOUR RD | 0 | 0 | 0 | 0 |
| 0200207 | MONROEVILLE RD | W OF FACKLER R | 0 | 0 | 0 | |
| 0200208 | MONROEVILLE RD | W OF CLAYTON R | 0 | 0 | 0 | 0 |
| 0200209 | HOAGLAND RD | W OF MORGAN RI | 0 | 0 | 0 | 0 |
| 0200210 | RIDER RD | W OF MORGAN RI | 0 | 0 | 0 | 0 |
| 0200288 | HOAGLAND RD | E OF MCARDLE R | 0 | 0 | 0 | |
| 0200619 | BARKLEY RD | E OF WHITTERN F | 0 | 0 | 0 | 0 |
| 0200289 | HOAGLAND ROAD | NE OF WINCHEST | 0 | 0 | 0 | 0 |
| 0200211 | MONROEVILLE ROAD | E OF EMMANUEL | 0 | 0 | 0 | 0 |
| 0200212 | BULL RAPIDS ROAD | S OF US 24 | 0 | 0 | 0 | 0 |
| 0200213 | FLATROCK ROAD | E OF BRUNSON R | 0 | 0 | 0 | 0 |
| 0200214 | TRENTMAN ROAD | S OF MAPLES RO. | 0 | 0 | 0 | 0 |
| 0200215 | MARION CENTER ROAD | N OF I-469 | 0 | 0 | 0 | 0 |
| 0200216 | MARION CENTER RD | N OF WINCHESTE | 0 | 0 | 0 | 0 |
| 0200217 | FRANKE RD | N OF MONROEVIL | 0 | 0 | 0 | 0 |
| 0200218 | CARRIER RD | E OF MORGAN | 0 | 0 | 0 | 0 |
| 0200219 | FLATROCK RD | W OF FACKLER R | 0 | 0 | 0 | 0 |
| 0200220 | FLATROCK RD | E OF MLARDLE RI | 0 | 0 | 0 | 0 |
| 0200221 | MONROEVILLE ROAD | E OF SR 101 | 265 | 35 | 300 | 2012 |
| 0200222 | SAMPSON ROAD | @ SAMPSON/HOF | 0 | 0 | 0 | 0 |
| 0200634 | MONROEVILLE ROAD | W OF STATE LINE | 0 | 0 | 0 | 0 |
| 0200223 | TERNET ROAD | N OF MAPLES RO. | 200 | 125 | 325 | 2012 |

Table 3: Construction Costs

County Adams

County Number 1

| NBI # | Facility Carried | Location | Bridge Cost | Road Cost | Total Cost | Estimate Year |
|--------------|-------------------------|-------------------|--------------------|------------------|-------------------|----------------------|
| 0200224 | TERNET ROAD | S OF TILLMAN RO | 0 | 0 | 0 | 0 |
| 0200225 | HOFFMAN RD | W OF FACKLER R | 0 | 0 | 0 | 0 |
| 0200226 | HOFFMAN ROAD | E OF SR 101 | 0 | 0 | 0 | 0 |
| 0200630 | HOFFMAN RD | E OF WILSON RD | 0 | 0 | 0 | 0 |
| 0200229 | MORGAN RD | S OF RIDER RD | 0 | 0 | 0 | 0 |
| 0200230 | FIGEL RD | W OF FACKLER R | 0 | 0 | 0 | 0 |
| 0200231 | HOUK RD | S OF MONROEVIL | 0 | 0 | 0 | 0 |
| 0200232 | GERADOT RD | N OF HOFFMAN R | 0 | 0 | 0 | 0 |
| 0200233 | LORTIE ROAD | N OF FLATROCK F | 0 | 0 | 0 | 0 |
| 0200234 | MCARDLE RD | N OF HOAGLAND | 0 | 0 | 0 | 0 |
| 0200235 | WYBURN ROAD | W OF SAMPSON F | 200 | 125 | 325 | 2010 |
| 0200236 | CLAYTON RD | N OF FLATROCK F | 0 | 0 | 0 | 0 |
| 0200237 | SNYDER ROAD | S OF MAPLES RO, | 0 | 0 | 0 | 0 |
| 0200238 | PAULDING ROAD | W OF HARTZELL F | 0 | 0 | 0 | 0 |
| 0200241 | STATE BLVD | W OF MAYSVILLE | 0 | 0 | 0 | |
| 0200242 | PARENT ROAD | E OF BRUICK ROA | 0 | 0 | 0 | 0 |
| 0200620 | HILLEGAS ROAD | N OF ILLINOIS RO. | 0 | 0 | 0 | 0 |
| 0200621 | HILLEGAS ROAD | S OF BASS ROAD | 0 | 0 | 0 | 0 |
| 0200319 | W JEFFERSON BLVD | W OF WASHINGT | 0 | 0 | 0 | 0 |
| 0200320 | W JEFFERSON BLVD | E OF W MAIN ST | 0 | 0 | 0 | 0 |
| 0200321 | W JEFFERSON BLVD | W OF GETZ RD | 0 | 0 | 0 | 0 |
| 0200290 | VAN BUREN ST | E OF SHERMAN B | 1100 | 200 | 1300 | 2012 |
| 0200244 | ANTWERP ROAD | W OF BULL RAPIC | 0 | 0 | 0 | 0 |
| 0200247 | STATE BLVD | W OF VOORS RD | 0 | 0 | 0 | 0 |
| 0200248 | BRUICK ROAD | N OF EHLE ROAD | 0 | 0 | 0 | 0 |
| 0200251 | FERGUSON ROAD | E OF WINCHESTE | 0 | 0 | 0 | 0 |
| 0200313 | ENGLE RD | E OF JEFFERSON | 0 | 0 | 0 | 0 |
| 0200291 | BLUFFTON RD | W OF BROADWAY | 0 | 0 | 0 | 0 |
| 0200292 | O'DAY ROAD | S OF COOK RD | 175 | 125 | 300 | 2012 |
| 0200322 | ANTHONY BOULEVARD | N OF E BERRY ST | 1700 | 300 | 2000 | 2012 |

Table 3: Construction Costs

County Adams

County Number 1

| NBI # | Facility Carried | Location | Bridge Cost | Road Cost | Total Cost | Estimate Year |
|--------------|-------------------------|-----------------|--------------------|------------------|-------------------|----------------------|
| 0200635 | HOBSON RD | N OF LAKE AVE | 0 | 0 | 0 | 0 |
| 0200654 | ST. JOE CENTER RD | E OF WHEELock | 0 | 0 | 0 | 0 |
| 0200636 | ST JOE CENTER RD | W OF SR 37 | 0 | 0 | 0 | 0 |
| 0200074 | WHEELock ROAD | S OF ST JOE CEN | 0 | 0 | 0 | 0 |
| 0200075 | ST JOE CENTER ROAD | W OF WHEELock | 0 | 0 | 0 | 0 |
| 0200672 | BULL RAPIDS ROAD | S OF DARLING RC | 0 | 0 | 0 | 0 |
| 0200245 | WAYNE TRACE RD | N OF PAULDING F | 0 | 0 | 0 | 0 |
| 0200246 | PAULDING RD | W OF WAYNE TR/ | 0 | 0 | 0 | |
| 0200249 | FERGUSON ROAD | E OF MULDOON R | 750 | 250 | 1000 | 2012 |
| 0200639 | FELGER RD | N OF ARCOLA RD | 0 | 0 | 0 | 0 |
| 0200252 | EDGERTON ROAD | W OF BROBST RC | 0 | 0 | 0 | 0 |
| 0200293 | HAMILTON RD | E OF INDIANAPOL | 0 | 0 | 0 | 0 |
| 0200294 | HAMILTON ROAD | E OF HARBER RD | 0 | 0 | 0 | 0 |
| 0200295 | S COUNTY LINE ROAD | E OF COMER ROA | 0 | 0 | 0 | 0 |
| 0200296 | TILLMAN RD | E OF HESSEN CA: | 0 | 0 | 0 | 0 |
| 0200297 | TILLMAN ROAD | W OF MINNICH RC | 0 | 0 | 0 | 0 |
| 0200609 | EMENHISER ROAD | N OF BARKLEY RC | 0 | 0 | 0 | 0 |
| 0200299 | BRUICK ROAD | S OF SR 37 | 0 | 0 | 0 | 0 |
| 0200300 | FELGER ROAD | N OF ARCOLA RD | 0 | 0 | 0 | 0 |
| 0200301 | IRVING ROAD | W OF BRUICK RO. | 0 | 0 | 0 | 0 |
| 0200302 | MCARDLE RD | N OF HOAGLAND | 0 | 0 | 0 | 0 |
| 0200303 | LAHMEYER RD | N OF STELLHORN | 125 | 50 | 175 | 2012 |
| 0200304 | PUTT LANE | N OF ELMBROOK | 0 | 0 | 0 | 0 |
| 0200305 | IRON BRIDGE ROAD | N OF KRESS RD | 0 | 0 | 0 | 0 |
| 0200306 | IRON BRIDGE ROAD | S OF ERNST ROA | 0 | 0 | 0 | 0 |
| 0200307 | GLADESFORD DRIVE | E OF IRON BRIDG | 0 | 0 | 0 | 0 |
| 0200308 | WINDMORE ROAD | W OF IRON BRIDC | 0 | 0 | 0 | 0 |
| 0200323 | W JEFFERSON BLVD | N OF ENGLE RD | 500 | 250 | 750 | 2012 |
| 0200336 | FOGWELL PKWY | E OF ABOITE RD | 0 | 0 | 0 | 0 |
| 0200648 | BALMORAL DRIVE | E OF KINROSS LA | 0 | 0 | 0 | 0 |

Table 3: Construction Costs

County Adams

County Number 1

| NBI # | Facility Carried | Location | Bridge Cost | Road Cost | Total Cost | Estimate Year |
|--------------|-------------------------|------------------|--------------------|------------------|-------------------|----------------------|
| 0200649 | KINROSS LANE | N OF BALMORAL I | 0 | 0 | 0 | 0 |
| 0200661 | DIEBOLD ROAD | S OF UNION CHAF | 0 | 0 | 0 | 0 |
| 0200637 | SWIFT'S RUN | N OF RIVEROAK C | 0 | 0 | 0 | 0 |
| 0200638 | STONEWALL RUN | N OF COOK RD | 0 | 0 | 0 | 0 |
| 0200647 | UNION CHAPEL ROAD | E OF AUBURN RO | 0 | 0 | 0 | 0 |
| 0200666 | PARKVIEW PLAZA | MI N OF NOARRO' | 0 | 0 | 0 | 0 |
| 0200345 | OLD US 24 | W OF BERTHAUD | 0 | 0 | 0 | 0 |
| 0200339 | AIRPORT EXPRESSWA\ | N OF WINCHESTE | 2100 | 300 | 2400 | 2012 |
| 0200253 | LOWER HUNTINGTON F | E OF ARDMORE A | 0 | 0 | 0 | 0 |
| 0200254 | BELLE VISTA DR | W OF OLD TRAIL I | 415 | 135 | 550 | 2012 |
| 0200255 | HALE AVE | W OF PAULINE ST | 0 | 0 | 0 | 0 |
| 0200256 | TAYLOR ST | W OF PAULINE ST | 0 | 0 | 0 | 0 |
| 0200335 | TAYLOR ST | E OF BRIGHT ST | 0 | 0 | 0 | 0 |
| 0200407 | COVINGTON RD | E OF ARDMORE A | 0 | 0 | 0 | 0 |
| 0200408 | ARDMORE AVE | S OF COVINGTON | 0 | 0 | 0 | 0 |
| 0200257 | HARRISON ST | N OF W SUPERIOR | 0 | 0 | 0 | 0 |
| 0200258 | PROGRESS BLVD | W OF LIMA RD | 0 | 0 | 0 | |
| 0200667 | MAPLECREST ROAD | N OF SR930 | 0 | 0 | 0 | 0 |
| 0200668 | MAPLECREST ROAD | N OF IN-930 | 0 | 0 | 0 | 0 |
| 0200669 | MAPLECREST ROAD | S OF RIVER ROAC | 0 | 0 | 0 | 0 |
| 0200670 | MAPLECREST ROAD | MI S OF N. RIVER | 0 | 0 | 0 | 0 |
| 0200259 | PRODUCTION BLVD | W OF LIMA RD | 0 | 0 | 0 | |
| 0200260 | SPRING STREET | E OF VIOLA AVE | 0 | 0 | 0 | |
| 0200261 | FOURTH ST | W OF SPY RUN A\ | 635 | 215 | 850 | 2012 |
| 0200262 | MAIN ST | W OF ROCKMILL S | 0 | 0 | 0 | 0 |
| 0200263 | MAYSVILLE ROAD | S OF STATE BOUI | 375 | 125 | 500 | 2012 |
| 0200264 | COLUMBIA ST | W OF ST JOSEPH | 0 | 0 | 0 | 0 |
| 0200331 | FRANKE PARK DR | W OF SHERMAN E | 0 | 0 | 0 | 0 |
| 0200265 | SHERMAN BLVD | N OF FRANKE PAI | 0 | 0 | 0 | 0 |
| 0200409 | NORTHCREST DR | S OF WARWICK A | 0 | 0 | 0 | 0 |

Table 3: Construction Costs**County Adams****County Number 1**

| NBI # | Facility Carried | Location | Bridge Cost | Road Cost | Total Cost | Estimate Year |
|--------------|-------------------------------------|--------------------|--------------------|------------------|-------------------|----------------------|
| 0200266 | COLUMBIA ST | W OF DELTA BLVD | 310 | 115 | 425 | 2012 |
| 0200267 | TECUMSEH ST | S OF EDGEWATER | 0 | 0 | 0 | |
| 0200268 | PARNELL AVE | N OF ST. JOSEPH | 0 | 0 | 0 | 0 |
| 0200269 | TENNESSEE AVE | W OF ST JOSEPH | 0 | 0 | 0 | 0 |
| 0200270 | ELIZABETH ST | E OF CLINTON ST | 0 | 0 | 0 | 0 |
| 0200272 | WELLS ST | N OF ELMER AVE | 0 | 0 | 0 | 0 |
| 0200273 | STATE BLVD | E OF WESTBROOK | 440 | 210 | 650 | 2012 |
| 0200274 | STATE BLVD | E OF SPY RUN AV | 0 | 0 | 0 | 0 |
| 0200275 | GROVE ST | E OF WESTBROOK | 200 | 50 | 250 | 2012 |
| 0200276 | LOWER HUNTINGTON F W OF FAIRFIELD / | | 150 | 50 | 200 | 2012 |
| 0200277 | TILLMAN RD | W OF S HANNA ST | 375 | 175 | 550 | 2012 |
| 0200309 | EDSALL AVENUE | S OF MCDONALD | 0 | 0 | 0 | 0 |
| 0200671 | HANNA STREET | MI S OF TILLMAN I | 0 | 0 | 0 | 0 |
| 0200278 | MAIN ST | W OF STATE ST | 350 | 150 | 500 | 2012 |
| 0200279 | SUMMIT ST | E OF GREEN ST | 0 | 0 | 0 | 0 |
| 0200340 | DAWKINS RD | E OF GREEN ST | 0 | 0 | 0 | 0 |
| 0200342 | ROSE AVE | E OF GREEN ST | 0 | 0 | 0 | 0 |
| 0200343 | LINCOLN HIGHWAY | E OF HARTZELL R | 0 | 0 | 0 | 0 |
| 0200646 | GREEN ROAD | N OF SEILER ROAD | 175 | 125 | 300 | 2012 |
| 0200607 | BROOKWOOD DR | N OF COURTNEY | 0 | 0 | 0 | 0 |
| 0200608 | MOELLER RD | W OF MINNICH RD | 0 | 0 | 0 | 0 |
| 0200640 | STATE LINE RD | N OF S COUNTY L | 0 | 0 | 0 | |
| 0200641 | STATE LINE ROAD | N OF BALDWIN ROAD | 0 | 0 | 0 | 0 |
| 0200642 | STATE LINE ROAD | N OF HALEY ROAD | 0 | 0 | 0 | 0 |
| 0200643 | STATE LINE ROAD | S OF PAULDING ROAD | 0 | 0 | 0 | 0 |
| 0200662 | EWING ST NB | N OF W SUPERIOR | 0 | 0 | 0 | 0 |
| 0200663 | EWING ST SB | N OF W SUPERIOR | 0 | 0 | 0 | 0 |

387 Total Bridges in County

Table 3: Construction Costs**County Bartholomew****County Number 3**

| NBI # | Facility Carried | Location | Bridge Cost | Road Cost | Total Cost | Estimate Year |
|--------------|-------------------------|-----------------|--------------------|------------------|-------------------|----------------------|
| 0300233 | CR 500S | W OF CR 1200E | 0 | 0 | 0 | |
| 0300004 | CR 1200E | N OF CR 500S | 0 | 0 | 0 | 0 |
| 0300005 | CR 1200E | N OF CR 400S | 0 | 0 | 0 | |
| 0300006 | CR 1200E | N OF CR 200S | 0 | 0 | 0 | 0 |
| 0300007 | CR 1200E | S OF CR 200N | 0 | 0 | 0 | 0 |
| 0300008 | CR 1200E | N OF CR 200N | 0 | 0 | 0 | 0 |
| 0300009 | CR 1200E | S OF CR 300N | 0 | 0 | 0 | 0 |
| 0300010 | CR 200S | W OF CR 1200E | 0 | 0 | 0 | 0 |
| 0300011 | CR 200S | W OF CR 900E | 0 | 0 | 0 | 0 |
| 0300012 | CR 200S | W OF CR 900E | 0 | 0 | 0 | 0 |
| 0300013 | CR 200S | W OF CR 900E | 0 | 0 | 0 | 0 |
| 0300014 | CR 400S | E OF CR 900E | 0 | 0 | 0 | 0 |
| 0300015 | CR 300S | E OF CR 1100E | 0 | 0 | 0 | 0 |
| 0300016 | CR 730E | S OF CR 200S | 90 | 0 | 90 | 2011 |
| 0300017 | CR 650E | S OF SR 36 | 0 | 0 | 0 | 0 |
| 0300018 | CR 900E | S OF CR 400S | 0 | 0 | 0 | 0 |
| 0300019 | CR 900E | N OF CR 400S | 0 | 0 | 0 | 0 |
| 0300020 | CR 50N | E OF CR 1000E | 0 | 0 | 0 | |
| 0300021 | CR 650E | S OF CR 100N | 0 | 0 | 0 | 0 |
| 0300022 | CR 650E | S OF CR 100S | 0 | 0 | 0 | 0 |
| 0300023 | CR 800E | S OF CR 450N | 0 | 0 | 0 | 0 |
| 0300024 | CR 850E | N OF CR 225N | 395 | 320 | 983 | 2011 |
| 0300025 | CR 875E | S OF CR 100N | 0 | 0 | 0 | 0 |
| 0300026 | CR 900E | N OF CR 200S | 20 | 0 | 20 | 2011 |
| 0300027 | CR 925E | N OF CR 200S | 0 | 0 | 0 | 0 |
| 0300028 | TALKINGTON RD | NE OF CR 900E | 0 | 0 | 0 | 0 |
| 0300029 | CR 75S | W OF CR 1000E | 0 | 0 | 0 | 0 |
| 0300031 | CR 100S | E OF CR 650E | 0 | 0 | 0 | 0 |
| 0300032 | CR 100S | W OF CR 650E | 0 | 0 | 0 | 0 |
| 0300033 | CR 100S | E OF CR 400E | 139 | 200 | 468 | 2011 |

Table 3: Construction Costs**County Bartholomew****County Number 3**

| NBI # | Facility Carried | Location | Bridge Cost | Road Cost | Total Cost | Estimate Year |
|--------------|-------------------------|-------------------|--------------------|------------------|-------------------|----------------------|
| 0300034 | CR 200N | E OF CR 1100E | 0 | 0 | 0 | 0 |
| 0300035 | CR 200N | W OF CR 1200E | 0 | 0 | 0 | 0 |
| 0300037 | CR 300N | NE OF CR 1000E | 350 | 20 | 370 | 2011 |
| 0300038 | CR 300N | E OF CR 700E | 0 | 0 | 0 | 0 |
| 0300224 | CR 670E | S OF CR 700E ANI | 0 | 0 | 0 | 0 |
| 0300040 | CR 425N | E OF CR 800E | 15 | 0 | 15 | 2011 |
| 0300041 | CR 425N | E OF CR 800E | 195 | 200 | 545 | 2011 |
| 0300042 | CR 410N | NW OF SR 46 | 0 | 0 | 0 | 0 |
| 0300043 | CR 1150E | S OF CR 700N | 50 | 550 | 600 | 2011 |
| 0300044 | CR 1050E | S OF CR 800N | 0 | 0 | 0 | 0 |
| 0300045 | CR 1200E | S OF CR 1000N | 0 | 0 | 0 | 0 |
| 0300046 | CR 850N | W OF CR 1200E | 272 | 240 | 707 | 2011 |
| 0300047 | CR 800N | W OF CR 1200E | 0 | 0 | 0 | |
| 0300048 | CR 800N | E OF CR 900E | 0 | 0 | 0 | 0 |
| 0300049 | CR 800N | E OF SR 9 | 0 | 0 | 0 | |
| 0300050 | CR 775E | NE OF SR 9 | 0 | 0 | 0 | 0 |
| 0300051 | CR 775E | S OF CR 800N | 0 | 0 | 0 | 0 |
| 0300052 | CR 900N | W OF CR 900E | 332 | 320 | 900 | 2011 |
| 0300053 | CR 945N | W OF CR 1200E | 107 | 200 | 423 | 2011 |
| 0300054 | CR 1010E | N OF CR 800N | 158 | 200 | 494 | 2011 |
| 0300055 | CR 1000E | N OF CR 500N | 25 | 0 | 25 | 2011 |
| 0300056 | CR 1000E | N OF SR 46 | 0 | 0 | 0 | 0 |
| 0300057 | CR 490N | E OF CR 1050E | 0 | 0 | 0 | |
| 0300058 | CR 500N | E OF SR 9 | 0 | 0 | 0 | 0 |
| 0300059 | CR 900E | N OF CR 500N | 0 | 0 | 0 | 0 |
| 0300060 | CR 620N | E OF CR 900E | 0 | 0 | 0 | 0 |
| 0300061 | CR 900E | S OF CR 1000N | 0 | 0 | 0 | 0 |
| 0300062 | CR 900E | S OF CR 1000N | 32 | 0 | 32 | 2011 |
| 0300063 | CR 695N | E OF SR 9 (MAIN S | 0 | 0 | 0 | 0 |
| 0300064 | CR 750N | E OF CR 900E | 0 | 0 | 0 | |

Table 3: Construction Costs**County Bartholomew****County Number 3**

| NBI # | Facility Carried | Location | Bridge Cost | Road Cost | Total Cost | Estimate Year |
|--------------|-------------------------|-----------------|--------------------|------------------|-------------------|----------------------|
| 0300066 | CR 690N | W OF SR 9 (MAIN | 0 | 0 | 0 | 0 |
| 0300068 | CR 900N | E OF CR 200E | 400 | 100 | 500 | 2011 |
| 0300069 | CR 800N | E OF CR 100E | 0 | 0 | 0 | |
| 0300072 | CR 800N | E OF CR 500E | 0 | 0 | 0 | |
| 0300074 | CR 700N | W OF CR 600E | 0 | 0 | 0 | 0 |
| 0300238 | CR 700N | E OF CR 350E | 0 | 0 | 0 | |
| 0300077 | CR 600N | E OF CR 350E | 0 | 0 | 0 | 0 |
| 0300234 | CR 600N | W OF CR 350E | 0 | 0 | 0 | |
| 0300079 | CR 600N | W OF CR 600E | 0 | 0 | 0 | 0 |
| 0300080 | CR 450N | E OF CR 150E | 0 | 0 | 0 | |
| 0300081 | CR 600E | N OF CR 600N | 0 | 0 | 0 | 0 |
| 0300082 | CR 575E | N OF CR 800N | 0 | 0 | 0 | 0 |
| 0300083 | CR 525E | S OF CR 700N | 0 | 0 | 0 | 0 |
| 0300084 | CR 350E | S OF CR 900N | 0 | 0 | 0 | 0 |
| 0300213 | CR 550N | E OF CR 250E | 0 | 0 | 0 | |
| 0300085 | CR 550N | E OF CR 250E | 0 | 0 | 0 | 0 |
| 0300086 | CR 550N | E OF CR 250E | 0 | 0 | 0 | 0 |
| 0300088 | CR 475E | S OF CR 600N | 0 | 0 | 0 | 0 |
| 0300089 | CR 550N | E OF US 31 | 0 | 0 | 0 | 0 |
| 0300091 | CR 250N | W OF CR 500E | 0 | 0 | 0 | 0 |
| 0300092 | CR 250N | W OF CR 500E | 0 | 0 | 0 | 0 |
| 0300093 | ROCKY FORD RD | W OF TALLEY RD | 20 | 0 | 20 | 2011 |
| 0300095 | 10TH ST (WEST) | W OF GLADSTON | 0 | 0 | 0 | 0 |
| 0300096 | MARR RD | N OF CR 300N | 0 | 0 | 0 | 0 |
| 0300097 | TALLEY RD | N OF CR 250N | 0 | 0 | 0 | |
| 0300098 | TALLEY RD | N OF 25TH STREE | 50 | 0 | 50 | 2011 |
| 0300100 | CR 500E | S OF 25TH STREE | 0 | 0 | 0 | 0 |
| 0300101 | CR 125S | W OF CR 450E | 0 | 0 | 0 | |
| 0300103 | CR 525E | N OF SR 46 | 0 | 0 | 0 | |
| 0300104 | CR 115E | S OF SR 46 | 220 | 0 | 220 | 2011 |

Table 3: Construction Costs**County Bartholomew****County Number 3**

| NBI # | Facility Carried | Location | Bridge Cost | Road Cost | Total Cost | Estimate Year |
|--------------|-------------------------|-----------------|--------------------|------------------|-------------------|----------------------|
| 0300105 | CR 800S | E OF US 31 | 0 | 0 | 0 | 0 |
| 0300106 | CR 800S | E OF SR 11 | 0 | 0 | 0 | |
| 0300107 | CR 800S | E OF SR 11 | 0 | 0 | 0 | 0 |
| 0300108 | CR 750S | E OF US 31 | 0 | 0 | 0 | |
| 0300214 | CR 600S | E OF CR 450E | 0 | 0 | 0 | |
| 0300109 | CR 600E | N OF CR 500N | 0 | 0 | 0 | 0 |
| 0300110 | CR 500S | W OF US 31 | 0 | 0 | 0 | 0 |
| 0300111 | CR 450E | S OF SR 46 | 0 | 0 | 0 | 0 |
| 0300112 | CR 525E | S OF CR 400S | 0 | 0 | 0 | 0 |
| 0300113 | CR 600E | S OF SR 46 | 0 | 0 | 0 | 0 |
| 0300114 | LEGAL TENDER RD | SW OF SR 7 | 0 | 0 | 0 | |
| 0300115 | CR 400S | E OF US 31 | 0 | 0 | 0 | 0 |
| 0300116 | CR 400S | E OF US 31 | 0 | 0 | 0 | 0 |
| 0300117 | CR 400S | E OF CR 300E | 0 | 0 | 0 | |
| 0300118 | CR 900S | W OF US 31 | 30 | 0 | 30 | 2011 |
| 0300119 | CR 850S | E OF US 31 | 148 | 200 | 481 | 2011 |
| 0300235 | CR 1100S | W OF SR 11 | 0 | 0 | 0 | |
| 0300236 | CR 1100S | W OF SR 11 | 0 | 0 | 0 | |
| 0300215 | CR 1000S | E OF CR 200E | 0 | 0 | 0 | 0 |
| 0300123 | CR 400N | E OF US 31 | 52 | 0 | 52 | 2011 |
| 0300126 | CR 400W | S OF CR 450N | 25 | 0 | 25 | 2011 |
| 0300219 | CR 800N | E OF CR 50W | 0 | 0 | 0 | |
| 0300127 | CR 800N | W OF CR 100W | 0 | 0 | 0 | 0 |
| 0300128 | CR 500N | E OF US 31 | 0 | 0 | 0 | 0 |
| 0300129 | CR 550N | E OF US 31 | 0 | 0 | 0 | 0 |
| 0300130 | CR 450N | E OF US 31 | 0 | 0 | 0 | 0 |
| 0300131 | CR 700N | W OF CR 100W | 0 | 0 | 0 | 0 |
| 0300132 | CR 650N | E OF US 31 | 277 | 240 | 714 | 2011 |
| 0300133 | TANNEHILL RD | W OF US 31 | 0 | 0 | 0 | |
| 0300134 | CR 375W | S OF CR 700N | 0 | 0 | 0 | |

Table 3: Construction Costs

County **Bartholomew**

County Number **3**

| NBI # | Facility Carried | Location | Bridge Cost | Road Cost | Total Cost | Estimate Year |
|--------------|-------------------------|-----------------------------|--------------------|------------------|-------------------|----------------------|
| 0300135 | CR 660N | E OF CR 400W | 0 | 0 | 0 | 0 |
| 0300136 | CR 330W | S OF CR 450N | 0 | 0 | 0 | 0 |
| 0300137 | GEORGETOWN RD | W OF CR 850W | 0 | 0 | 0 | 0 |
| 0300138 | CR 600W | S OF GEORGETO ¹ | 111 | 200 | 430 | 2011 |
| 0300139 | CR 580W | N OF OLD NASHV ¹ | 0 | 0 | 0 | |
| 0300140 | WOLF CREEK RD | S OF OLD NASHV ¹ | 0 | 0 | 0 | 0 |
| 0300142 | WEST LOWELL RD | W OF CR 250W | 0 | 0 | 0 | |
| 0300143 | CR 265N | E OF CR 500W | 0 | 0 | 0 | 0 |
| 0300144 | CR 200N | E OF CR 500W | 0 | 0 | 0 | 0 |
| 0300145 | CR 200N | E OF CR 500W | 0 | 0 | 0 | 0 |
| 0300146 | CR 500W | N OF CR 200N | 0 | 0 | 0 | 0 |
| 0300147 | CR 500W | S OF CR 200N | 0 | 0 | 0 | 0 |
| 0300148 | CR 500W | N OF SR 46 | 0 | 0 | 0 | 0 |
| 0300149 | CR 325W | N OF CR 100N | 0 | 0 | 0 | 0 |
| 0300150 | CR 325W | N OF SR 46 | 0 | 0 | 0 | 0 |
| 0300152 | CR 300S | E OF CR 400W | 0 | 0 | 0 | 0 |
| 0300153 | CR 150W | S OF CR 200S | 0 | 0 | 0 | |
| 0300155 | CR 240W | S OF CR 200S | 0 | 0 | 0 | 0 |
| 0300157 | CR 475W | S OF CR 150S (CA | 0 | 0 | 0 | 0 |
| 0300158 | CR 550W | N OF CR 250S | 0 | 0 | 0 | 0 |
| 0300159 | CR 500W | S OF CR 450S | 0 | 0 | 0 | 0 |
| 0300160 | CR 400W | S OF CR 450S (SR | 28 | 0 | 28 | 2011 |
| 0300161 | CR 400W | S OF CR 450 S (SF | 0 | 0 | 0 | |
| 0300163 | CR 250W | N OF CR 700S | 0 | 0 | 0 | 0 |
| 0300165 | CR 700S | E OF CR 250W | 0 | 0 | 0 | |
| 0300168 | CR 600S | E OF CR 400W | 0 | 0 | 0 | 0 |
| 0300169 | CR 600S | E OF CR 400W | 0 | 0 | 0 | |
| 0300171 | CR 550S | W OF CR 400W | 0 | 0 | 0 | 0 |
| 0300173 | CR 650W | S OF BELLSVILLE | 0 | 0 | 0 | 0 |
| 0300174 | CR 450S | W OF CR 550W | 25 | 0 | 25 | 2011 |

Table 3: Construction Costs**County Bartholomew****County Number 3**

| NBI # | Facility Carried | Location | Bridge Cost | Road Cost | Total Cost | Estimate Year |
|--------------|-------------------------|-----------------|--------------------|------------------|-------------------|----------------------|
| 0300175 | BECKS GROVE RD | NE OF CR 800W | 0 | 0 | 0 | 0 |
| 0300176 | BELLVIEW RD | W OF CR 650W | 0 | 0 | 0 | 0 |
| 0300216 | SEYMOUR RD | E OF SR 58 | 0 | 0 | 0 | 0 |
| 0300178 | SPRAY RD | SW OF CR 550W | 0 | 0 | 0 | 0 |
| 0300179 | SPRAY RD | E OF SR 58 | 0 | 0 | 0 | 0 |
| 0300180 | CR 725W | NW OF SR 58 | 135 | 200 | 462 | 2011 |
| 0300181 | CR 850S | E OF CR 400W | 15 | 0 | 15 | 2011 |
| 0300182 | CR 400W | S OF CR 850S | 0 | 0 | 0 | 0 |
| 0300185 | CR 950S | W OF BASE RD | 0 | 0 | 0 | 0 |
| 0300189 | CR 930S | E OF CR 400W | 0 | 0 | 0 | 0 |
| 0300190 | CR 25N | NE OF SR 46 | 0 | 0 | 0 | 0 |
| 0300220 | CR 400W | N OF CR 300S | 412 | 240 | 900 | 2011 |
| 0300221 | CR 200S | W OF SR 11 | 0 | 0 | 0 | 0 |
| 0300191 | CR 800S | E OF CR 250W | 0 | 0 | 0 | 0 |
| 0300192 | CR 930S | E OF SR 58 | 25 | 0 | 25 | 2011 |
| 0300193 | CR 700W | S OF CR 450S | 0 | 0 | 0 | 0 |
| 0300194 | BELLEVILLE RD | SW OF CR 650W | 0 | 0 | 0 | 0 |
| 0300201 | CR 400S | E OF SR 11 | 121 | 200 | 442 | 2011 |
| 0300202 | CR 260W | S OF CR 200S | 0 | 0 | 0 | 0 |
| 0300204 | ROCKY FORD RD | W OF MARR RD | 0 | 0 | 0 | 0 |
| 0300205 | CR 550S | W OF CR 400W | 0 | 0 | 0 | 0 |
| 0300206 | 8TH ST (EAST) | E OF CENTRAL A\ | 0 | 0 | 0 | |
| 0300207 | 7TH ST | E OF CENTRAL A\ | 0 | 0 | 0 | 0 |
| 0300208 | 17TH ST | E OF CENTRAL A\ | 0 | 0 | 0 | |
| 0300237 | CR 900E | S OF CR 800N | 0 | 0 | 0 | |
| 0300210 | CR 800S | E OF SR 11 | 0 | 0 | 0 | 0 |
| 0300211 | CR 200N | E OF CR 500W | 0 | 0 | 0 | 0 |
| 0300222 | CR 450E | N OF CR 700S | 0 | 0 | 0 | 0 |
| 0300223 | CR 800S | E OF SR 11 | 0 | 0 | 0 | |
| 0300225 | TIPTON LAKES BLVD | S OF GOELLER BL | 0 | 0 | 0 | 0 |

Table 3: Construction Costs**County Bartholomew****County Number 3**

| NBI # | Facility Carried | Location | Bridge Cost | Road Cost | Total Cost | Estimate Year |
|--------------|-------------------------|------------------|--------------------|------------------|-------------------|----------------------|
| 0300226 | CR 300E | S OF CR 900N | 0 | 0 | 0 | |
| 0300227 | CR 550N | E OF US 31 | 0 | 0 | 0 | 0 |
| 0300228 | CR 600N | E OF CR 600E | 0 | 0 | 0 | 0 |
| 0300229 | PARK RD | SE OF 8TH STREE | 0 | 0 | 0 | 0 |
| 0300305 | CR 450S | E OF SR 11 | 0 | 0 | 0 | 0 |
| 0300306 | CR 450S | E OF SR 11 | 0 | 0 | 0 | 0 |
| 0300230 | BAKER HOLLOW RD | W OF CR 700W | 0 | 0 | 0 | 0 |
| 0300231 | CR 900N | E OF CR 350E | 0 | 0 | 0 | 0 |
| 0300232 | CR 800S | E OF SR 11 | 0 | 0 | 0 | 0 |
| 0300310 | 18TH ST | E OF HAWCREEK | 0 | 0 | 0 | 0 |
| 0300311 | CR 700E | S OF CR 300N | 0 | 0 | 0 | 0 |
| 0300312 | CR 525S | W OF CR 700W | 0 | 0 | 0 | 0 |
| 0300313 | BECKS GROVE RD | NW OF CR 800W | 0 | 0 | 0 | 0 |
| 0300314 | CR 900E | S OF CR 400S | 0 | 0 | 0 | 0 |
| 0300315 | TIPTON LAKES BLVD | S OF YOUTH CAM | 0 | 0 | 0 | 0 |
| 0300316 | 25TH ST | E OF CR 500E | 0 | 0 | 0 | 0 |
| 0300317 | 25TH ST | W OF SR 9 | 0 | 0 | 0 | 0 |
| 0300318 | INDIANAPOLIS RD | NW OF 11TH STRI | 0 | 0 | 0 | 0 |
| 0300319 | 25TH ST | W OF US 31 | 0 | 0 | 0 | 0 |
| 0300320 | 25TH ST | E OF TALLEY RD | 0 | 0 | 0 | 0 |
| 0300321 | LIBERTY WAY | SE OF SCHAEFER | 0 | 0 | 0 | 0 |
| 0300322 | CR 700E | S OF CR 300N | 0 | 0 | 0 | 0 |
| 0300323 | ROCKY FORD RD | W OF MARR RD | 0 | 0 | 0 | 0 |
| 0300324 | CR 450S | E OF SR 11 (JONE | 0 | 0 | 0 | |

204 Total Bridges in County

Table 3: Construction Costs**County Benton****County Number 4**

| NBI # | Facility Carried | Location | Bridge Cost | Road Cost | Total Cost | Estimate Year |
|--------------|-------------------------|-----------------|--------------------|------------------|-------------------|----------------------|
| 0400001 | CR 1000W | S of CR 900N | 0 | 0 | 0 | 0 |
| 0400101 | CR 1100W | S of CR 400N | 0 | 0 | 0 | 0 |
| 0400107 | Old US 52 & US 41 | N of CR 550N | 253 | 38 | 291 | 2011 |
| 0400215 | CR 300W | S of CR 650N | 0 | 0 | 0 | |
| 0400003 | CR 400W | S of CR 700N | 0 | 0 | 0 | |
| 0400213 | CR 500W | S of CR 700N | 0 | 0 | 0 | |
| 0400005 | CR 500N | W of CR 600W | 0 | 0 | 0 | 0 |
| 0400006 | CR 600W | N of CR 500N | 0 | 0 | 0 | 0 |
| 0400007 | CR 550N | W of CR 600W | 0 | 0 | 0 | 0 |
| 0400008 | CR 200W | S of CR 650N | 135 | 50 | 200 | 2011 |
| 0400009 | CR 100W | S of CR 500N | 0 | 0 | 0 | |
| 0400010 | CR 100W | S of CR 650N | 160 | 50 | 210 | 2011 |
| 0400012 | CR 100W | S of CR 900N | 0 | 0 | 0 | |
| 0400013 | CR 300E | N of CR 500N | 70 | 20 | 100 | 2011 |
| 0400014 | CR 500N | W of CR 100W | 0 | 0 | 0 | |
| 0400015 | CR 400N | E of CR 200E | 0 | 0 | 0 | 0 |
| 0400123 | CR 500E | N of CR 400N | 0 | 0 | 0 | 0 |
| 0400017 | CR 600E | S of CR 400N | 85 | 15 | 110 | 2011 |
| 0400019 | CR 700E | N of CR 300N | 0 | 0 | 0 | |
| 0400020 | CR 800E | N of CR 300N | 0 | 0 | 0 | |
| 0400021 | CR 800E | N of CR 700N | 0 | 0 | 0 | |
| 0400022 | CR 300N | E of CR 800E | 0 | 0 | 0 | |
| 0400023 | CR 400N | W of CR 600E | 70 | 15 | 100 | 2011 |
| 0400024 | CR 500N | E of CR 300E | 0 | 0 | 0 | |
| 0400025 | CR 700N | W of CR 800E | 0 | 0 | 0 | 0 |
| 0400027 | CR 800N | E of CR 800E | 0 | 0 | 0 | |
| 0400117 | CR 400S | E of US 41 | 0 | 0 | 0 | 0 |
| 0400118 | CR 400S | E of US 41 | 0 | 0 | 0 | 0 |
| 0400029 | CR 1200E | N of CR 700N | 0 | 0 | 0 | 0 |
| 0400030 | Division Road | W of CR 1100W | 0 | 0 | 0 | |

Table 3: Construction Costs

County Benton

County Number 4

| NBI # | Facility Carried | Location | Bridge Cost | Road Cost | Total Cost | Estimate Year |
|--------------|-------------------------|------------------|--------------------|------------------|-------------------|----------------------|
| 0400031 | Division Road | W of CR 800W | 0 | 0 | 0 | 0 |
| 0400032 | CR 100S | W of US 41 | 0 | 0 | 0 | |
| 0400102 | CR 1100W | S of CR 100S | 0 | 0 | 0 | 0 |
| 0400103 | CR 1100W | S of Division Rd | 0 | 0 | 0 | 0 |
| 0400104 | CR 1100W | N of Division Rd | 0 | 0 | 0 | 0 |
| 0400116 | CR 1100W | N of CR 100N | 0 | 0 | 0 | |
| 0400033 | CR 500W | N of CR 100N | 0 | 0 | 0 | |
| 0400034 | CR 600W | N of SR 18 | 0 | 0 | 0 | 0 |
| 0400035 | CR 800W | S of CR 100S | 0 | 0 | 0 | 0 |
| 0400036 | CR 800W | N of CR 100S | 0 | 0 | 0 | 0 |
| 0400037 | CR 300S | W of CR 100E | 0 | 0 | 0 | 0 |
| 0400038 | CR 200S | E of CR 100E | 0 | 0 | 0 | 0 |
| 0400039 | CR 200W | S of SR 18 | 0 | 0 | 0 | 0 |
| 0400040 | CR 100N | E of CR 850E | 0 | 0 | 0 | 0 |
| 0400041 | CR 100S | E of CR 1000E | 0 | 0 | 0 | 0 |
| 0400042 | CR 225N | E of CR 700E | 0 | 0 | 0 | |
| 0400043 | CR 200N | E of CR 850E | 0 | 0 | 0 | 0 |
| 0400044 | No Road Exists | N of CR 200N | 30 | 7 | 37 | 2011 |
| 0400045 | CR 1000E | S of CR 250N | 0 | 0 | 0 | |
| 0400046 | CR 850E | N of CR 225N | 0 | 0 | 0 | |
| 0400047 | CR 850E | S of CR 200N | 0 | 0 | 0 | 0 |
| 0400048 | CR 850E | S of SR 18 | 0 | 0 | 0 | |
| 0400210 | CR 300S | Int of CR 857E | 0 | 0 | 0 | |
| 0400050 | CR 300S | E of CR 800E | 0 | 0 | 0 | 0 |
| 0400051 | CR 300S | W of CR 600E | 0 | 0 | 0 | 0 |
| 0400052 | CR 500E | S of CR 200N | 0 | 0 | 0 | |
| 0400053 | CR 600E | of SR 18 | 111 | 100 | 211 | 2011 |
| 0400055 | CR 150S | E of CR 800E | 0 | 0 | 0 | 0 |
| 0400056 | CR 200S | W of CR 975E | 141 | 125 | 266 | 2011 |
| 0400057 | CR 1200E | N of CR 200N | 0 | 0 | 0 | |

Table 3: Construction Costs**County Benton****County Number 4**

| NBI # | Facility Carried | Location | Bridge Cost | Road Cost | Total Cost | Estimate Year |
|--------------|-------------------------|-----------------|--------------------|------------------|-------------------|----------------------|
| 0400058 | CR 1000E | S of CR 100S | 0 | 0 | 0 | |
| 0400059 | CR 500W | S of CR 500S | 0 | 0 | 0 | |
| 0400060 | CR 500W | S of CR 700S | 150 | 40 | 210 | 2011 |
| 0400108 | CR 700W | S of CR 600S | 0 | 0 | 0 | |
| 0400061 | CR 900W | S of SR 352 | 0 | 0 | 0 | |
| 0400209 | CR 1100W | N of CR 800S | 250 | 50 | 320 | 2011 |
| 0400062 | CR 700S | W of CR 300W | 0 | 0 | 0 | 0 |
| 0400113 | Old US 41 | N of CR 700S | 0 | 0 | 0 | |
| 0400063 | CR 750S | E of CR 900W | 0 | 0 | 0 | |
| 0400065 | CR 500S | W of CR 100W | 0 | 0 | 0 | |
| 0400066 | Meridian Rd | N of CR 400S | 0 | 0 | 0 | |
| 0400067 | CR 100W | N of CR 475S | 0 | 0 | 0 | 0 |
| 0400068 | CR 100W | N of SR 352 | 0 | 0 | 0 | |
| 0400069 | CR 100W | N of CR 650S | 0 | 0 | 0 | |
| 0400070 | CR 100W | S of CR 650S | 0 | 0 | 0 | 0 |
| 0400071 | CR 300E | SW of CR 700S | 0 | 0 | 0 | 0 |
| 0400109 | CR 200W | S of CR 650S | 0 | 0 | 0 | 0 |
| 0400072 | CR 125W | N of CR 850S | 0 | 0 | 0 | 0 |
| 0400073 | CR 850S | E of US 41 | 500 | 250 | 750 | 2011 |
| 0400074 | CR 900S | W of CR 600E | 0 | 0 | 0 | |
| 0400075 | CR 900S | W of CR 600E | 0 | 0 | 0 | |
| 0400079 | CR 800S | E of SR 55 | 0 | 0 | 0 | |
| 0400080 | CR 875E | S of CR 300S | 0 | 0 | 0 | 0 |
| 0400081 | CR 600E | S of CR 300S | 0 | 0 | 0 | 0 |
| 0400082 | CR 600E | S of CR 750S | 0 | 0 | 0 | 0 |
| 0400083 | CR 600E | of 870S | 0 | 0 | 0 | 0 |
| 0400084 | CR 500S | E of CR 700E | 0 | 0 | 0 | 0 |
| 0400086 | CR 600S | W of CR 750E | 0 | 0 | 0 | |
| 0400110 | CR 700E | N of CR 500S | 0 | 0 | 0 | 0 |
| 0400087 | CR 975E | N of CR 400S | 0 | 0 | 0 | |

Table 3: Construction Costs

County Benton

County Number 4

| NBI # | Facility Carried | Location | Bridge Cost | Road Cost | Total Cost | Estimate Year |
|--------------|-------------------------|------------------|--------------------|------------------|-------------------|----------------------|
| 0400088 | CR 500S | E of CR 500S | 0 | 0 | 0 | 0 |
| 0400089 | CR 500W | S of CR 400N | 0 | 0 | 0 | 0 |
| 0400090 | CR 300N | E of SR 71 | 0 | 0 | 0 | 0 |
| 0400091 | CR 1000W | S of Division Rd | 0 | 0 | 0 | |
| 0400092 | CR 100S | W of SR 71 | 0 | 0 | 0 | |
| 0400093 | CR 100S | W of SR 71 | 0 | 0 | 0 | |
| 0400094 | CR 100S | E of SR 71 | 28 | 15 | 53 | 2011 |
| 0400095 | CR 800W | S of SR 18 | 0 | 0 | 0 | |
| 0400096 | CR 800S | E of SR 55 | 0 | 0 | 0 | |
| 0400111 | CR 900S | E of SR 55 | 0 | 0 | 0 | 0 |
| 0400097 | Meridian Road | N of CR 300S | 40 | 15 | 70 | 2011 |
| 0400119 | CR 600N | E of CR 800E | 0 | 0 | 0 | |
| 0400120 | CR 500W | N of CR 100S | 0 | 0 | 0 | |
| 0400121 | CR 750E | S of CR 500S | 0 | 0 | 0 | 0 |
| 0400122 | CR 100W | S of CR 500S | 0 | 0 | 0 | 0 |
| 0400011 | CR 400E | S of CR 700N | 0 | 0 | 0 | 0 |
| 0400203 | CR 200E | N of US 52 | 0 | 0 | 0 | |
| 0400205 | CR 400E | S of SR 352 | 0 | 0 | 0 | 0 |
| 0400206 | CR 975E | N of CR 500S | 0 | 0 | 0 | |
| 0400207 | CR 750S | E of SR 352 | 0 | 0 | 0 | |
| 0400098 | CR 900E | S of CR 750S | 0 | 0 | 0 | |
| 0400099 | CR 700E | N of SR 18 | 0 | 0 | 0 | 0 |
| 0400100 | CR 1000E | N of CR 700N | 0 | 0 | 0 | |
| 0400112 | CR 200W | N of CR 475S | 0 | 0 | 0 | |
| 0400115 | CR 1100W | S of CR 600S | 0 | 0 | 0 | |
| 0400208 | CR 500S | E of CR 975E | 0 | 0 | 0 | 0 |
| 0400211 | CR 500W | South of 900N | 0 | 0 | 0 | |
| 0400212 | CR 900E | S of CR 700N | 0 | 0 | 0 | |

118 Total Bridges in County

Table 3: Construction Costs**County Blackford****County Number 5**

| NBI # | Facility Carried | Location | Bridge Cost | Road Cost | Total Cost | Estimate Year |
|--------------|-------------------------|-------------------|--------------------|------------------|-------------------|----------------------|
| 0500001 | CR 100E | S of Jct SR 18 | 0 | 0 | 0 | |
| 0500002 | CR 100W | N of 400N | 0 | 0 | 0 | |
| 0500004 | CR 200W | N of 400N | 0 | 0 | 0 | |
| 0500005 | CR 200E | S of Jct SR 18 | 0 | 0 | 0 | |
| 0500006 | CR 200E | S of Jct SR 18 | 75 | 25 | 100 | 2010 |
| 0500007 | CR 600N | W of 200W | 0 | 0 | 0 | |
| 0500009 | CR 350W | N of 350N | 0 | 0 | 0 | |
| 0500010 | CR 300W | N of 350N | 0 | 0 | 0 | |
| 0500011 | CR 200S | E of Angling Pike | 0 | 0 | 0 | |
| 0500012 | CR 200S | E of 100E | 0 | 0 | 0 | 0 |
| 0500084 | CR 500 N | E of 400 E | 0 | 0 | 0 | 0 |
| 0500014 | Angling Rd | N of 200S | 0 | 0 | 0 | |
| 0500015 | CR 450S | W of 175W | 0 | 0 | 0 | |
| 0500016 | CR 450S | W of 175W | 0 | 0 | 0 | |
| 0500017 | CR 100W | N of 200S | 0 | 0 | 0 | |
| 0500018 | Center St | S of Jct SR 26 | 0 | 0 | 0 | |
| 0500020 | Cross St (CR 75E) | S of Jct SR 26 | 140 | 45 | 185 | 2011 |
| 0500021 | CR 100E | N of 200S | 0 | 0 | 0 | 0 |
| 0500022 | CR 200E | S of 400S | 0 | 0 | 0 | |
| 0500023 | CR 175E | N of 300S | 0 | 0 | 0 | |
| 0500024 | CR 200E | N of Jct SR 26 | 0 | 0 | 0 | 0 |
| 0500025 | CR 300S | W of 300E | 0 | 0 | 0 | |
| 0500082 | CR 300E | S of 400S | 0 | 0 | 0 | 0 |
| 0500027 | CR 300E | N of Jct SR 26 | 0 | 0 | 0 | 0 |
| 0500028 | CR 825E | S of 400S | 0 | 0 | 0 | |
| 0500029 | CR 825E | S of 400S | 0 | 0 | 0 | |
| 0500086 | CR 400S | E of 500E | 0 | 0 | 0 | 0 |
| 0500033 | CR 700E | S of 400S | 0 | 0 | 0 | |
| 0500034 | CR 700E | N of Jct SR 26 | 0 | 0 | 0 | |
| 0500035 | CR 400E | N of Jct SR 26 | 0 | 0 | 0 | |

Table 3: Construction Costs**County Blackford****County Number 5**

| NBI # | Facility Carried | Location | Bridge Cost | Road Cost | Total Cost | Estimate Year |
|--------------|-------------------------|-------------------|--------------------|------------------|-------------------|----------------------|
| 0500036 | CR 400E | S of 400S | 0 | 0 | 0 | |
| 0500037 | CR 600E | S of 400S | 0 | 0 | 0 | |
| 0500040 | CR 600E | N of Jct SR 26 | 0 | 0 | 0 | |
| 0500042 | CR 800E | N of Jct SR 26 | 0 | 0 | 0 | |
| 0500044 | CR 875E | N of Jct SR 26 | 0 | 0 | 0 | |
| 0500081 | CR 875E | N of Jct SR 26 | 0 | 0 | 0 | |
| 0500047 | CR 700E | N of 400N | 0 | 0 | 0 | |
| 0500048 | CR 600N | E of 200E | 0 | 0 | 0 | |
| 0500049 | CR 500N | NW of 900E | 0 | 0 | 0 | |
| 0500052 | CR 900E | N of River Rd | 0 | 0 | 0 | |
| 0500053 | CR 900E | N of River Rd | 0 | 0 | 0 | |
| 0500054 | CR 700E | N of Jct SR 18 | 0 | 0 | 0 | |
| 0500056 | CR 800E | NE of 400N | 0 | 0 | 0 | |
| 0500057 | CR 400N | W of 700E | 0 | 0 | 0 | |
| 0500059 | CR 400N | N of 350N | 0 | 0 | 0 | |
| 0500076 | CR 500E | N of Jct SR 26 | 0 | 0 | 0 | 0 |
| 0500070 | CR 500E | N of Warren Ave | 0 | 0 | 0 | |
| 0500060 | CR 50W | N of Jct SR 18 | 150 | 100 | 250 | 2011 |
| 0500077 | CR 300S | E of Gadbury Rd | 0 | 0 | 0 | |
| 0500067 | Angling Rd | SW of 100W | 0 | 0 | 0 | 0 |
| 0500068 | CR 400N | W of 100W | 0 | 0 | 0 | 0 |
| 0500069 | CR 400N | E of 100W | 0 | 0 | 0 | |
| 0500083 | CR 300S | E of Angling Pike | 0 | 0 | 0 | 0 |
| 0500078 | CR 900E | S of 250N | 0 | 0 | 0 | |
| 0500080 | CR 400S | at INT of 400E | 0 | 0 | 0 | |
| 0500085 | CR 400S | E of 400E | 0 | 0 | 0 | 0 |
| 0500072 | JEFFERSON St | N of 1st St | 140 | 45 | 185 | 2011 |
| 0500073 | MONROE St | N of 1st St | 0 | 0 | 0 | |
| 0500074 | Willman Rd | NW of Cross St | 55 | 25 | 80 | 2011 |

59 Total Bridges in County

Table 3: Construction Costs**County Boone****County Number 6**

| NBI # | Facility Carried | Location | Bridge Cost | Road Cost | Total Cost | Estimate Year |
|--------------|-------------------------|------------------|--------------------|------------------|-------------------|----------------------|
| 0600001 | WIND HAVEN LANE | E OF I-65 | 275 | 75 | 350 | 2011 |
| 0600002 | CR 875 NORTH | W OF CR 950W | 0 | 0 | 0 | 0 |
| 0600004 | CR 825 NORTH | W OF CR 950W | 0 | 0 | 0 | 0 |
| 0600005 | SUGAR CREEK ROAD | N OF SR 47 | 350 | 50 | 400 | 2011 |
| 0600006 | SUGAR CREEK ROAD | N OF SR 47 | 0 | 0 | 0 | 0 |
| 0600007 | CR 550 WEST | N OF CR 850N | 250 | 125 | 375 | 2011 |
| 0600008 | CR 700 NORTH | E OF CR900W | 0 | 0 | 0 | 0 |
| 0600010 | CR 1075 WEST | N OF SR 47 | 0 | 0 | 0 | 0 |
| 0600203 | CR 950 WEST | N OF CR 750N | 0 | 0 | 0 | 0 |
| 0600012 | CR 1075 WEST | N OF CR 700N | 0 | 0 | 0 | 0 |
| 0600013 | CR 1175 WEST | S OF CR 900N | 0 | 0 | 0 | 0 |
| 0600014 | CR 650 NORTH | W OF CR 625W | 0 | 0 | 0 | 0 |
| 0600015 | CR 650 NORTH | W OF CR 625W | 0 | 0 | 0 | 0 |
| 0600017 | BLUBAUGH AVE | W OF CR 200W | 0 | 0 | 0 | 0 |
| 0600018 | FRANKFORT AVE | N OF CR 800N | 0 | 0 | 0 | 0 |
| 0600019 | CR 550W | N OF US 52 | 0 | 0 | 0 | 0 |
| 0600020 | CR 650N | E OF CR 500W | 0 | 0 | 0 | 0 |
| 0600021 | CR 350 WEST | N OF SR 47 | 0 | 0 | 0 | 0 |
| 0600022 | CR 350 WEST | S OF CR 850N | 550 | 50 | 600 | 2011 |
| 0600025 | CR 50W | N OF CR 750N | 0 | 0 | 0 | 0 |
| 0600027 | CR 825N | E OF SR 39 | 0 | 0 | 0 | 0 |
| 0600028 | CR 200 EAST | N OF CR 950N | 625 | 175 | 800 | 2011 |
| 0600029 | CR 850 NORTH | W OF CR 300E | 0 | 0 | 0 | 0 |
| 0600030 | CR 400 EAST | N OF CR 750N | 0 | 0 | 0 | 0 |
| 0600031 | CR 675 NORTH | E OF CR 500E | 0 | 0 | 0 | 0 |
| 0600032 | CR 750 NORTH | E OF CR 500E | 0 | 0 | 0 | 0 |
| 0600033 | CR 500 EAST | N OF CR 750N | 0 | 0 | 0 | 0 |
| 0600034 | CR 550 EAST | S OF PUMPKIN VII | 0 | 0 | 0 | 0 |
| 0600035 | CALDWELL ROAD | N OF SR 47 | 0 | 0 | 0 | 0 |
| 0600036 | CR 1200 EAST | N OF SR 47 | 0 | 0 | 0 | 0 |

Table 3: Construction Costs**County Boone****County Number 6**

| NBI # | Facility Carried | Location | Bridge Cost | Road Cost | Total Cost | Estimate Year |
|--------------|-------------------------|-----------------|--------------------|------------------|-------------------|----------------------|
| 0600037 | CR 900 EAST | N OF CR 900N | 0 | 0 | 0 | 0 |
| 0600038 | CR 950 EAST | S OF SR 38 | 0 | 0 | 0 | 0 |
| 0600039 | CR 1200 EAST | N OF CR 100N | 0 | 0 | 0 | 0 |
| 0600040 | CR 300 NORTH | W OF CR 1000E | 0 | 0 | 0 | 0 |
| 0600208 | CR 1100 EAST | N of CR 500N | 0 | 0 | 0 | 0 |
| 0600042 | CR 1100 EAST | N OF CR 100N | 0 | 0 | 0 | 0 |
| 0600043 | CR 1100 EAST | N OF SR 32 | 0 | 0 | 0 | 0 |
| 0600044 | CR 1000 EAST | N OF SR 32 | 0 | 0 | 0 | 0 |
| 0600209 | CR 500 NORTH | W of CR 1100E | 0 | 0 | 0 | 0 |
| 0600046 | CR 400 NORTH | W of CR 1100E | 0 | 0 | 0 | 0 |
| 0600047 | CR 200 NORTH | W OF CR 100E | 0 | 0 | 0 | 0 |
| 0600049 | CR 200 NORTH | W OF CR 1100E | 0 | 0 | 0 | 0 |
| 0600213 | CR 100 NORTH | W OF CR 1200E | 0 | 0 | 0 | 0 |
| 0600050 | CR 100 NORTH | W OF CR 1100E | 0 | 0 | 0 | 0 |
| 0600051 | CR 600 EAST | N OF CR 100N | 0 | 0 | 0 | 0 |
| 0600052 | CR 600 EAST | N OF CR 200N | 200 | 100 | 300 | 2011 |
| 0600053 | CR 700 EAST | N OF SR 32 | 0 | 0 | 0 | 0 |
| 0600054 | CR 100 NORTH | W OF CR 500E | 200 | 75 | 275 | 2011 |
| 0600055 | CR 450 NORTH | W OF CR 250E | 0 | 0 | 0 | 0 |
| 0600056 | CR 250 EAST | S OF SR 47 | 0 | 0 | 0 | 0 |
| 0600057 | CR 400 EAST | N OF CR 100N | 175 | 50 | 225 | 2011 |
| 0600058 | CR 350 NORTH | E OF CR 300E | 0 | 0 | 0 | 0 |
| 0600059 | CR 250 EAST | N OF CR 200N | 225 | 75 | 300 | 2011 |
| 0600060 | CR 200 NORTH | W OF CR 400E | 185 | 65 | 250 | 2011 |
| 0600061 | CR 300 EAST | N OF CR 200N | 0 | 0 | 0 | 0 |
| 0600062 | ELIZAVILLE ROAD | N OF CR 350N | 0 | 0 | 0 | 0 |
| 0600063 | ELIZAVILLE AVE | W OF CR 250E | 0 | 0 | 0 | 0 |
| 0600064 | MOUNT ZION ROAD | E OF CR200W | 175 | 75 | 250 | 2011 |
| 0600065 | MOUNT ZION ROAD | E of CR200E | 0 | 0 | 0 | 0 |
| 0600201 | ENTERPRISE BLVD | S OF SR 32 | 0 | 0 | 0 | 0 |

Table 3: Construction Costs**County Boone****County Number 6**

| NBI # | Facility Carried | Location | Bridge Cost | Road Cost | Total Cost | Estimate Year |
|--------------|-------------------------|-----------------|--------------------|------------------|-------------------|----------------------|
| 0600066 | SAM RALSTON ROAD | N OF SR 32 | 0 | 0 | 0 | 0 |
| 0600067 | DEAD END AVENUE | E OF CR 250W | 0 | 0 | 0 | 0 |
| 0600068 | HAZELRIGG ROAD | W OF CR 350W | 145 | 55 | 200 | 2011 |
| 0600069 | CR 400 NORTH | W OF CR 500W | 0 | 0 | 0 | 0 |
| 0600070 | CR 450N | W OF CR 275W | 0 | 0 | 0 | 0 |
| 0600184 | CR 150W | S OF CR 500N | 0 | 0 | 0 | |
| 0600072 | CR 500N | E OF CR150W | 0 | 0 | 0 | |
| 0600074 | CR 275W | S OF SR 47 | 0 | 0 | 0 | 0 |
| 0600075 | CR 350W | N OF CR 450N | 0 | 0 | 0 | 0 |
| 0600076 | CR 500 WEST | N OF CR 450N | 0 | 0 | 0 | 0 |
| 0600077 | CR 500 WEST | S OF SR 32 | 0 | 0 | 0 | 0 |
| 0600078 | CR 600W | N OF CR 200N | 145 | 55 | 200 | 2011 |
| 0600079 | CR 450 NORTH | W OF CR 500W | 0 | 0 | 0 | 0 |
| 0600080 | CR 400 WEST | S OF CR 50S | 0 | 0 | 0 | 0 |
| 0600081 | CR 200 NORTH | W OF CR 500W | 0 | 0 | 0 | 0 |
| 0600082 | CR 700 WEST | N OF SR 32 | 0 | 0 | 0 | 0 |
| 0600083 | CR 675W | N OF CR 200N | 0 | 0 | 0 | 0 |
| 0600084 | CR 350N | W OF CR 700W | 0 | 0 | 0 | 0 |
| 0600085 | CR 350N | W OF SR 75 | 150 | 50 | 200 | 2011 |
| 0600086 | CR 1000W | N OF SR 32 | 0 | 0 | 0 | 0 |
| 0600087 | CR 1175 WEST | N OF CR 200S | 0 | 0 | 0 | 0 |
| 0600088 | CR 1100 WEST | N OF CR 200S | 0 | 0 | 0 | 0 |
| 0600089 | CR 1050 WEST | N OF CR 200S | 0 | 0 | 0 | 0 |
| 0600127 | CR 950W | N OF CR 100S | 0 | 0 | 0 | 0 |
| 0600090 | CR 1000 WEST | N OF CR 550N | 0 | 0 | 0 | 0 |
| 0600185 | CR 1175W | N OF CR 200N | 0 | 0 | 0 | 0 |
| 0600186 | CR 200N | W OF CR 1050W | 0 | 0 | 0 | 0 |
| 0600187 | CR 900W | N OF SR 32 | 0 | 0 | 0 | |
| 0600188 | CR 900 WEST | S OF CR 500N | 0 | 0 | 0 | 0 |
| 0600091 | CR 550 NORTH | W OF CR 900W | 0 | 0 | 0 | 0 |

Table 3: Construction Costs**County Boone****County Number 6**

| NBI # | Facility Carried | Location | Bridge Cost | Road Cost | Total Cost | Estimate Year |
|--------------|-------------------------|-----------------|--------------------|------------------|-------------------|----------------------|
| 0600092 | CR 550 NORTH | W OF CR 1000W | 0 | 0 | 0 | 0 |
| 0600189 | CR 400N | W OF CR 700W | 0 | 0 | 0 | 0 |
| 0600093 | CR 450 NORTH | W OF CR 1050W | 0 | 0 | 0 | 0 |
| 0600094 | CR 875W | N OF CR 100S | 110 | 40 | 150 | 2011 |
| 0600095 | CR 100S | W OF CR 950W | 0 | 0 | 0 | 0 |
| 0600190 | CR 500S | E OF SR 75 | 0 | 0 | 0 | 0 |
| 0600097 | CR 500S | W OF CR 1050W | 0 | 0 | 0 | 0 |
| 0600098 | CR 900W | N OF CR 500S | 0 | 0 | 0 | 0 |
| 0600100 | CR 300 SOUTH | W OF CR 600W | 0 | 0 | 0 | 0 |
| 0600101 | CR 600 WEST | N OF CR 300S | 145 | 55 | 200 | 2011 |
| 0600102 | CR 700W | N OF CR 425S | 0 | 0 | 0 | 0 |
| 0600103 | CR 700W | N OF CR 425S | 215 | 60 | 275 | 2011 |
| 0600104 | CR 500W | S OF CR 550S | 0 | 0 | 0 | 0 |
| 0600105 | CR 425 WEST | N OF CR 625S | 0 | 0 | 0 | 0 |
| 0600106 | CR 25 WEST | N OF CR 450S | 175 | 125 | 300 | 2011 |
| 0600107 | CR 400 SOUTH | E OF CR50E | 175 | 100 | 275 | 2011 |
| 0600108 | CR 700 SOUTH | W OF CR 200E | 0 | 0 | 0 | 0 |
| 0600109 | CR 600 SOUTH | E OF SR 39 | 175 | 75 | 250 | 2011 |
| 0600110 | CR 500 SOUTH | E OF SR 39 | 150 | 75 | 225 | 2011 |
| 0600111 | CR 550S | E OF CR500W | 0 | 0 | 0 | |
| 0600112 | CR 550 SOUTH | W OF SR 39 | 0 | 0 | 0 | 0 |
| 0600113 | MDL. JAMESTOWN RD | N OF CR 400S | 200 | 100 | 300 | 2011 |
| 0600114 | ELDIN ROAD | S OF CR 400S | 0 | 0 | 0 | 0 |
| 0600116 | CR 125 EAST | N OF CR 400S | 150 | 75 | 225 | 2011 |
| 0600117 | CR 350 SOUTH | W OF CR 125E | 150 | 75 | 225 | 2011 |
| 0600118 | CR 300 EAST | N OF CR 550S | 0 | 0 | 0 | 0 |
| 0600119 | CR 100 SOUTH | W OF CR 300E | 0 | 0 | 0 | 0 |
| 0600120 | CR 575 EAST | N OF CR 450S | 0 | 0 | 0 | 0 |
| 0600121 | CR 500 EAST | N OF CR 450S | 0 | 0 | 0 | 0 |
| 0600122 | CR 650 EAST | N OF CR 550S | 0 | 0 | 0 | 0 |

Table 3: Construction Costs**County Boone****County Number 6**

| NBI # | Facility Carried | Location | Bridge Cost | Road Cost | Total Cost | Estimate Year |
|--------------|-------------------------|-----------------|--------------------|------------------|-------------------|----------------------|
| 0600123 | CR 450 EAST | N OF CR 400S | 0 | 0 | 0 | 0 |
| 0600124 | CR 450 EAST | N OF CR 400S | 0 | 0 | 0 | 0 |
| 0600125 | CR 500 SOUTH | W OF CR 650E | 0 | 0 | 0 | 0 |
| 0600128 | CR 300 SOUTH | W OF SR 421 | 0 | 0 | 0 | 0 |
| 0600129 | CR 300 SOUTH | W OF CR 875E | 215 | 85 | 300 | 2011 |
| 0600130 | CR 300 SOUTH | W OF CR 700E | 200 | 50 | 250 | 2011 |
| 0600131 | CR 300 SOUTH | W OF CR 450E | 0 | 0 | 0 | 0 |
| 0600132 | CR 200 SOUTH | W OF CR 900E | 0 | 0 | 0 | 0 |
| 0600133 | CR 200 SOUTH | W OF SR 421 | 0 | 0 | 0 | 0 |
| 0600134 | CR 900 EAST | N OF CR 150S | 0 | 0 | 0 | 0 |
| 0600135 | CR 800 EAST | N OF CR 100S | 0 | 0 | 0 | 0 |
| 0600210 | OLD SR 334 | W OF US 421 | 0 | 0 | 0 | 0 |
| 0600211 | OAK ROAD | W OF I-65 | 0 | 0 | 0 | 0 |
| 0600212 | SYCAMORE STREET | W OF US 421 | 0 | 0 | 0 | 0 |
| 0600136 | CR 1100 EAST | S OF CR 550S | 375 | 50 | 425 | 2011 |
| 0600137 | CR 950 EAST | S OF CR 100S | 0 | 0 | 0 | 0 |
| 0600138 | CR 100 SOUTH | W OF US 421 | 0 | 0 | 0 | 0 |
| 0600140 | O'NEAL ROAD | W OF US 421 | 0 | 0 | 0 | 0 |
| 0600191 | CR 700 EAST | N OF CR 550S | 0 | 0 | 0 | 0 |
| 0600142 | CR 550 SOUTH | W OF CR 800E | 0 | 0 | 0 | 0 |
| 0600192 | KISSEL ROAD | S OF HUNT CLUB | 0 | 0 | 0 | 0 |
| 0600143 | KISSEL ROAD | N OF HUNT CLUB | 0 | 0 | 0 | 0 |
| 0600144 | HUNT CLUB ROAD | W OF CR 1000E | 0 | 0 | 0 | 0 |
| 0600145 | HUNT CLUB ROAD | W OF CR 850E | 0 | 0 | 0 | 0 |
| 0600146 | TEMPLIN ROAD | W OF US 421 | 350 | 50 | 400 | 2011 |
| 0600147 | ZIONSVILLE ROAD | S OF OAK STREE | 750 | 25 | 775 | 2011 |
| 0600148 | FORD ROAD | S OF I-865 | 1750 | 500 | 2250 | 2011 |
| 0600149 | CR 750 SOUTH | W OF CR 600E | 0 | 0 | 0 | 0 |
| 0600150 | CR 750 SOUTH | W OF CR 475E | 0 | 0 | 0 | 0 |
| 0600151 | CR 1050W | N OF CR 500S | 0 | 0 | 0 | 0 |

Table 3: Construction Costs**County Boone****County Number 6**

| NBI # | Facility Carried | Location | Bridge Cost | Road Cost | Total Cost | Estimate Year |
|--------------|-------------------------|-----------------|--------------------|------------------|-------------------|----------------------|
| 0600152 | CR 800S | W OF CR 675W | 0 | 0 | 0 | 0 |
| 0600153 | CR 600W | N OF CR 750S | 0 | 0 | 0 | 0 |
| 0600154 | CR 600W | N OF CR 750S | 0 | 0 | 0 | 0 |
| 0600155 | CR 675W | N OF CR 800S | 0 | 0 | 0 | 0 |
| 0600193 | CR 1050W | N OF SR 32 | 0 | 0 | 0 | 0 |
| 0600156 | RAY ROAD | N OF CR 825N | 125 | 50 | 175 | 2011 |
| 0600157 | CR 200 EAST | N OF CR 800S | 0 | 0 | 0 | 0 |
| 0600160 | BLOOR LANE | E OF FORD ROAD | 0 | 0 | 0 | 0 |
| 0600161 | CR 750 SOUTH | W OF CR 75W | 150 | 100 | 250 | 2011 |
| 0600162 | CR 500W | N OF CR 750S | 225 | 50 | 275 | 201 |
| 0600163 | PERRY-WORTH ROAD | S OF CR 100S | 0 | 0 | 0 | 0 |
| 0600164 | INDIANAPOLIS AVE. | SW OF I-65 | 0 | 0 | 0 | 0 |
| 0600165 | INDIANAPOLIS AVE. | SW OF I-65 | 0 | 0 | 0 | 0 |
| 0600166 | CR 200 SOUTH | W OF CR 1100W | 110 | 40 | 150 | 2011 |
| 0600167 | PERRY-WORTH ROAD | NE OF I-65 | 0 | 0 | 0 | 0 |
| 0600168 | PATTERSON STREET | N OF SR 32 | 0 | 0 | 0 | 0 |
| 0600169 | LAFAYETTE AVENUE | N OF SR 32 | 0 | 0 | 0 | 0 |
| 0600170 | CHICAGO STREET | W OF JAMESON S | 0 | 0 | 0 | 0 |
| 0600171 | N. JAMESON STREET | N OF CHICAGO S1 | 225 | 75 | 300 | 2011 |
| 0600172 | W. BUSBY STREET | E OF JAMESON S | 0 | 0 | 0 | 0 |
| 0600173 | N. WEST STREET | S OF ROYAL ST. | 0 | 0 | 0 | 0 |
| 0600174 | ROYAL STREET | W OF SR 39 | 0 | 0 | 0 | 0 |
| 0600175 | N. MERIDIAN STREET | N OF ROYAL STRI | 0 | 0 | 0 | 0 |
| 0600176 | N. EAST STREET | N OF ROYAL ST. | 0 | 0 | 0 | 0 |
| 0600177 | E FORDICE STREET | W OF PARK STRE | 0 | 0 | 0 | 0 |
| 0600178 | PARK STREET | S OF FORDICE ST | 225 | 75 | 300 | 2011 |
| 0600179 | WILLIAMS STREET | W OF PARK STRE | 400 | 50 | 450 | 2011 |
| 0600180 | GRANT STREET | N OF WASHINGTC | 450 | 50 | 500 | 2011 |
| 0600181 | E WASHINGTON ST. | E OF GRANT ST. | 0 | 0 | 0 | 0 |
| 0600182 | MAIN STREET | E OF GRANT ST. | 200 | 75 | 275 | 2011 |

Table 3: Construction Costs**County Boone****County Number 6**

| NBI # | Facility Carried | Location | Bridge Cost | Road Cost | Total Cost | Estimate Year |
|--------------|-------------------------|-----------------|--------------------|------------------|-------------------|----------------------|
| 0600199 | GARFIELD STREET | N OF FAIRLANE D | 0 | 0 | 0 | 0 |
| 0600194 | CR 750 NORTH | E OF CR50W | 0 | 0 | 0 | 0 |
| 0600195 | CR 300 SOUTH | W OF CR 975E | 275 | 100 | 375 | 2011 |
| 0600196 | WILLOW ROAD | E OF US 421 | 0 | 0 | 0 | 0 |
| 0600197 | IRISHMANS RUN LANE | W OF FORD ROAD | 0 | 0 | 0 | 0 |
| 0600198 | MAYFIELD LANE | S OF SYCAMORE | 0 | 0 | 0 | 0 |
| 0600207 | ROCK BRIDGE DRIVE | N OF CR 400S | 0 | 0 | 0 | 0 |
| 0600200 | CR 700 EAST | S OF SR 32 | 0 | 0 | 0 | 0 |
| 0600202 | PERFORMANCE WAY | E OF SR 267 | 0 | 0 | 0 | 0 |

189 Total Bridges in County

Table 3: Construction Costs**County Brown****County Number 7**

| NBI # | Facility Carried | Location | Bridge Cost | Road Cost | Total Cost | Estimate Year |
|--------------|-------------------------|--------------------|--------------------|------------------|-------------------|----------------------|
| 0700001 | LICK CREEK Rd | N of SR 45 | 0 | 0 | 0 | |
| 0700002 | DUNAWAY Rd | E of LICK CREEK F | 0 | 0 | 0 | 0 |
| 0700003 | BEAR CREEK Rd | N of JACKSON CR | 0 | 0 | 0 | |
| 0700004 | LICK CREEK Rd | N of COTTENWOC | 0 | 0 | 0 | |
| 0700097 | SLIPPERY ELM SHOOT | W of BEAR CREEK | 0 | 0 | 0 | |
| 0700005 | RICHARDS Rd | W of LICK CREEK | 0 | 0 | 0 | |
| 0700006 | RICHARDS Rd | N of BEAR CREEK | 165 | 180 | 345 | 2012 |
| 0700008 | N SHORE Dr | W of BEAR CREEK | 0 | 0 | 0 | |
| 0700101 | GATESVILLE ROAD | E OF SR 135 | 0 | 0 | 0 | 0 |
| 0700010 | GATESVILLE Rd | W of BEAR WALLC | 17 | 0 | 17 | 2012 |
| 0700098 | SHIPLEY HOLLOW Rd | S of SR 46 | 0 | 0 | 0 | |
| 0700011 | HELMSBURG Rd | S of SR 45 | 0 | 0 | 0 | |
| 0700012 | BEAN BLOSSOM Rd | N of GATESVILLE | 0 | 0 | 0 | |
| 0700013 | GATESVILLE Rd | W of SWEETWATF | 0 | 0 | 0 | |
| 0700014 | BEAR WALLOW HILL | S of GATESVILLE I | 200 | 360 | 560 | 2012 |
| 0700015 | HOOVER Rd | E of SWEETWATE | 0 | 0 | 0 | |
| 0700016 | SPRUNICA Rd | E of BEAN BLOSSI | 0 | 0 | 0 | |
| 0700017 | HARRISON RIDGE Rd | N of BELLSVILLE F | 0 | 0 | 0 | |
| 0700018 | BELLSVILLE PIKE | S of HARRISON RI | 0 | 0 | 0 | |
| 0700019 | GRANDVIEW Rd | E of BELLSVILLE F | 150 | 90 | 240 | 2012 |
| 0700020 | CHRISTIANSBURG Rd | S of BELLSVILLE F | 0 | 0 | 0 | 0 |
| 0700021 | POPLAR GROVE Rd | S of BELLSVILLE F | 0 | 0 | 0 | |
| 0700022 | ORCHARD Rd | E of SR 135 | 17 | 0 | 17 | 2012 |
| 0700023 | JACKSON CREEK Rd | W of YELLOWWOOD | 185 | 180 | 365 | 2012 |
| 0700024 | OAK GROVE Rd | W of HELMSBURG | 0 | 0 | 0 | 0 |
| 0700025 | GREEN VALLEY Rd | S of IKE SHIPLEY I | 0 | 0 | 0 | |
| 0700027 | YELLOWWOOD Rd | S of GREEN VALLI | 0 | 0 | 0 | |
| 0700028 | BOND CEMETERY Rd | S of GREEN VALLI | 0 | 0 | 0 | |
| 0700029 | TC STEELE Rd | S of SR 46 | 175 | 45 | 220 | 2012 |
| 0700030 | TC STEELE Rd | S of RAILROAD Rc | 160 | 180 | 340 | 2012 |

Table 3: Construction Costs**County Brown****County Number 7**

| NBI # | Facility Carried | Location | Bridge Cost | Road Cost | Total Cost | Estimate Year |
|--------------|-------------------------|--------------------|--------------------|------------------|-------------------|----------------------|
| 0700104 | ELKINSVILLE Rd | W of GRAVEL CRE | 0 | 0 | 0 | 0 |
| 0700032 | ELKINSVILLE Rd | S of BLUE CREEK | 360 | 180 | 540 | 2012 |
| 0700035 | Blue Creek Rd | N of ELKINSVILLE | 370 | 180 | 550 | 2012 |
| 0700036 | COVERED BRIDGE Rd | S of SR 45 | 66 | 16 | 82 | 2012 |
| 0700037 | HOOVER Rd | N of PUMPKIN RID | 0 | 0 | 0 | 0 |
| 0700038 | Old SR 46 | N of CLAY LICK Rc | 0 | 0 | 0 | 0 |
| 0700039 | Old SR 46 | E of GREASY CRE | 0 | 0 | 0 | |
| 0700099 | CLAY LICK Rd | N of Old SR 46 | 0 | 0 | 0 | |
| 0700100 | CLAY LICK Rd | N of Old SR 46 | 0 | 0 | 0 | |
| 0700041 | OWL CREEK Rd | W of HELMSBURG | 0 | 0 | 0 | |
| 0700042 | N SHORE DR | W of BEAR CREEK | 165 | 180 | 345 | 2012 |
| 0700043 | BEAN BLOSSOM Rd | N of WOODLAND I | 0 | 0 | 0 | |
| 0700088 | HORNETTOWN Rd | E of SR 135 | 0 | 0 | 0 | 0 |
| 0700044 | MT LIBERTY Rd | S of SR 46 | 145 | 180 | 325 | 2012 |
| 0700045 | RINNIE SEITZ Rd | E of MT. LIBERTY I | 0 | 0 | 0 | |
| 0700046 | HOOVER Rd | N of PUMPKIN RID | 0 | 0 | 0 | |
| 0700047 | HOOVER Rd | E of SWEETWATE | 11 | 0 | 11 | 2012 |
| 0700048 | BEAN BLOSSOM Rd | S of BELL Rd | 0 | 0 | 0 | |
| 0700049 | SPRUNICA Rd | W of UP SALT CRI | 0 | 0 | 0 | |
| 0700050 | PETRO Rd | E of UP SALT CRE | 180 | 180 | 360 | 2012 |
| 0700052 | CROOKED CREEK Rd | S of SR 46 | 0 | 0 | 0 | |
| 0700054 | LOWER SCHOONER Rd | W of SR 46 | 0 | 0 | 0 | 0 |
| 0700055 | PLUM CREEK Rd | E of SR 45 | 70 | 0 | 70 | 2012 |
| 0700057 | MT NEBO Rd | S of HAMILTON CF | 0 | 0 | 0 | |
| 0700058 | HAMILTON CREEK Rd | N of BOB ALLEN R | 0 | 0 | 0 | 0 |
| 0700059 | GRAVEL CREEK Rd | N of ELKINSVILLE | 0 | 0 | 0 | 0 |
| 0700060 | WALLOW HOLLOW Rd | N of CLAY LICK Rc | 165 | 180 | 345 | 2012 |
| 0700061 | BEAR CREEK Rd | N of BEAR CREEK | 0 | 0 | 0 | |
| 0700062 | GREASY CREEK Rd | N of Old SR 46 | 0 | 0 | 0 | |
| 0700063 | COUNTRY CLUB Rd | S of HELMSBURG | 210 | 270 | 480 | 2012 |

Table 3: Construction Costs

County Brown

County Number 7

| NBI # | Facility Carried | Location | Bridge Cost | Road Cost | Total Cost | Estimate Year |
|--------------|-------------------------|-------------------|--------------------|------------------|-------------------|----------------------|
| 0700064 | MT MORIAH Rd | W of SWEETWATER | 0 | 0 | 0 | |
| 0700065 | TURNER Rd | S of RAILROAD Rd | 0 | 0 | 0 | |
| 0700103 | GREEN VALLEY RD | E OF OAK GROVE | 0 | 0 | 0 | 0 |
| 0700070 | VALLEY BRANCH Rd | S of MT. LIBERTY | 0 | 0 | 0 | |
| 0700071 | MT LIBERTY Rd | S of 4 MILE Rd | 0 | 0 | 0 | |
| 0700072 | BELLSVILLE PIKE | N of GRANDVIEW | 0 | 0 | 0 | |
| 0700073 | CROOKED CREEK Rd | N of TC STEELE R | 160 | 180 | 340 | 2012 |
| 0700075 | KIRKS FORD Rd | S of ELKINSVILLE | 400 | 180 | 580 | 2012 |
| 0700076 | GATESVILLE Rd | W of BEAR WALLC | 0 | 0 | 0 | |
| 0700077 | GOLDPOINT Rd | W of UP SALT CRI | 160 | 180 | 340 | 2012 |
| 0700078 | BELL Rd | W of SWEETWATER | 0 | 0 | 0 | |
| 0700079 | WEBBER HILL Rd | W of UP SALT CRI | 0 | 0 | 0 | |
| 0700080 | MT MORIAH Rd | E of BELLSVILLE F | 50 | 90 | 140 | 2012 |
| 0700081 | UPPER SALT CR Rd | S of HAMILTON CF | 50 | 90 | 140 | 2012 |
| 0700082 | GRANDVIEW Rd | W of BEAR CREEK | 0 | 0 | 0 | 0 |
| 0700084 | CHRISTIANSBURG Rd | S of SPRUNICA Rc | 0 | 0 | 0 | |
| 0700085 | ALLENDER TRACE | W of BEAR CREEK | 0 | 0 | 0 | |
| 0700087 | UPPER SALT CR Rd | S of SPRUNICA Rc | 0 | 0 | 0 | |
| 0700089 | PARSLEY Rd | E of BEAN BLOSSO | 0 | 0 | 0 | |
| 0700090 | HURDLE Rd | E of SR 135 | 0 | 0 | 0 | |
| 0700093 | GRAVEL CREEK Rd | N of ELKINSVILLE | 0 | 0 | 0 | |
| 0700094 | DOTY Rd | S of MT. LIBERTY | 250 | 27 | 520 | 2012 |
| 0700102 | BEAR CREEK ROAD | N OF ALLENDER T | 0 | 0 | 0 | 0 |
| 0700105 | N SHORE DR | E OF POSSUM TR | 0 | 0 | 0 | 0 |

84 Total Bridges in County

Table 3: Construction Costs**County** **Carroll****County Number** **8**

| NBI # | Facility Carried | Location | Bridge Cost | Road Cost | Total Cost | Estimate Year |
|--------------|-------------------------|-----------------|--------------------|------------------|-------------------|----------------------|
| 0800001 | WASHINGTON St | N of SR 25 | 0 | 0 | 0 | 0 |
| 0800002 | CR 250S | E of US 421 | 0 | 0 | 0 | 0 |
| 0800003 | PRINCE WILLIAM Rd | N of CR 250S | 0 | 0 | 0 | 0 |
| 0800004 | CR 625W | S of CR 250S | 0 | 0 | 0 | 0 |
| 0800005 | CR 250S | E of CR 800W | 0 | 0 | 0 | 0 |
| 0800006 | CR 250S | W of CR 800W | 0 | 0 | 0 | 0 |
| 0800007 | CR 300S | W of CR 625W | 0 | 0 | 0 | 0 |
| 0800008 | CR 800W | S of CR 250S | 0 | 0 | 0 | 0 |
| 0800010 | CR 800W | N of CR 650S | 0 | 0 | 0 | 0 |
| 0800013 | CR 600S | E of CR 450W | 0 | 0 | 0 | 0 |
| 0800014 | CR 500W | S of CR 500S | 0 | 0 | 0 | 0 |
| 0800015 | CR 500W | S of CR 775W | 0 | 0 | 0 | 0 |
| 0800016 | CR 800S | E of SR 75 | 0 | 0 | 0 | 0 |
| 0800017 | CR 750S | E of SR 75 | 0 | 0 | 0 | 0 |
| 0800018 | PRINCE WILLIAM Rd | N of CR 750S | 0 | 0 | 0 | 0 |
| 0800019 | CR 100W | S of CR 700S | 0 | 0 | 0 | 0 |
| 0800020 | PRINCE WILLIAM Rd | S of CR 500S | 0 | 0 | 0 | 0 |
| 0800021 | PRINCE WILLIAM Rd | E of CR 350W | 0 | 0 | 0 | 0 |
| 0800022 | CR 100E | S of CR 700S | 0 | 0 | 0 | 0 |
| 0800023 | CR 300E | S of CR 700S | 0 | 0 | 0 | 0 |
| 0800024 | CR 400E | N of CR 700S | 0 | 0 | 0 | 0 |
| 0800025 | CR 700S | E of CR 400E | 0 | 0 | 0 | 0 |
| 0800026 | CR 700S | E of CR 350E | 0 | 0 | 0 | 0 |
| 0800027 | CR 800S | W of CR 500E | 0 | 0 | 0 | 0 |
| 0800028 | CR 300E | S of CR 150S | 120 | 0 | 120 | 2007 |
| 0800029 | CR 50N | E of CR 50E | 0 | 0 | 0 | 0 |
| 0800030 | CR 50E | S of CR 400S | 0 | 0 | 0 | 0 |
| 0800142 | CR 400E | N of CR 250S | 0 | 0 | 0 | 0 |
| 0800032 | CR 50E | N of CR 50N | 0 | 0 | 0 | 0 |
| 0800033 | CR 25E | S of CR 100N | 0 | 0 | 0 | 0 |

Table 3: Construction Costs**County** **Carroll****County Number** **8**

| NBI # | Facility Carried | Location | Bridge Cost | Road Cost | Total Cost | Estimate Year |
|--------------|-------------------------|-----------------|--------------------|------------------|-------------------|----------------------|
| 0800031 | CR 50S | W of CR 200E | 0 | 0 | 0 | 0 |
| 0800034 | CR 200E | S of CR 50S | 0 | 0 | 0 | 0 |
| 0800035 | CR 100S | E of CR 200E | 0 | 0 | 0 | 0 |
| 0800036 | CR 150S | E of CR 200E | 0 | 0 | 0 | 0 |
| 0800037 | CR 400E | N of SR 18 | 0 | 0 | 0 | 0 |
| 0800124 | CR 100N | E of CR 300E | 0 | 0 | 0 | 0 |
| 0800039 | CR 350E | S of CR 350S | 0 | 0 | 0 | 0 |
| 0800040 | CR 500E | S of SR 18 | 0 | 0 | 0 | 0 |
| 0800041 | CR 500E | S of CR 100N | 0 | 0 | 0 | 0 |
| 0800042 | CR 600E | S of CR 100N | 0 | 0 | 0 | 0 |
| 0800043 | CR 500E | S of CR 350S | 0 | 0 | 0 | 0 |
| 0800044 | CR 200E | N of CR 300N | 0 | 0 | 0 | 0 |
| 0800045 | CR 300N | E of CR 300E | 0 | 0 | 0 | 0 |
| 0800046 | CR 600E | S of CR 350N | 0 | 0 | 0 | 0 |
| 0800047 | CR 300N | E of CR 600E | 0 | 0 | 0 | 0 |
| 0800048 | CR 400E | N of CR 100N | 0 | 0 | 0 | 0 |
| 0800049 | CR 900W | N of CR 550N | 0 | 0 | 0 | 0 |
| 0800050 | CR 100N | E of CR 400E | 0 | 0 | 0 | 0 |
| 0800051 | CR 250N | E of SR 29 | 0 | 0 | 0 | 0 |
| 0800052 | CR 200N | W of CR 400E | 0 | 0 | 0 | 0 |
| 0800053 | CR 500E | N of CR 750N | 0 | 0 | 0 | 0 |
| 0800054 | CR 400E | S of CR 775N | 0 | 0 | 0 | 0 |
| 0800055 | CR 800N | W of SR 29 | 0 | 0 | 0 | 0 |
| 0800056 | CR 225E | N of CR 450N | 0 | 0 | 0 | 0 |
| 0800057 | CR 450N | W of CR 225E | 0 | 0 | 0 | 0 |
| 0800145 | CR 150E | N of SR 218 | 0 | 0 | 0 | 0 |
| 0800059 | CR 1000N | E of CR 825W | 0 | 0 | 0 | 0 |
| 0800060 | Old SR 75 | W of SR 75 | 0 | 0 | 0 | 0 |
| 0800061 | CR 200W | N of CR 200N | 0 | 0 | 0 | 0 |
| 0800064 | MERIDIAN Rd | S of SR 218 | 0 | 0 | 0 | 0 |

Table 3: Construction Costs**County** **Carroll****County Number** **8**

| NBI # | Facility Carried | Location | Bridge Cost | Road Cost | Total Cost | Estimate Year |
|--------------|-------------------------|-----------------|--------------------|------------------|-------------------|----------------------|
| 0800065 | CR 100N | E of SR 75 | 0 | 0 | 0 | 0 |
| 0800066 | CR 350N | E of CR 350W | 0 | 0 | 0 | 0 |
| 0800067 | CR 300N | E of CR 300W | 0 | 0 | 0 | 0 |
| 0800068 | CR 325E | N of CR 300N | 0 | 0 | 0 | 0 |
| 0800069 | CR 850N | E of CR 350W | 0 | 0 | 0 | 0 |
| 0800070 | CR 175W | N of CR 900N | 0 | 0 | 0 | 0 |
| 0800071 | CR 1050N | W of CR 850W | 0 | 0 | 0 | 0 |
| 0800072 | CR 225W | N of SR 25 | 0 | 0 | 0 | 0 |
| 0800073 | CR 300E | S of CR 775N | 0 | 0 | 0 | 0 |
| 0800074 | CR 225E | S of CR 750N | 0 | 0 | 0 | 0 |
| 0800075 | CR 100E | N of CR 700N | 0 | 0 | 0 | 0 |
| 0800076 | BICYCLE BRIDGE Rd | W of CR 1000W | 0 | 0 | 0 | 0 |
| 0800077 | BICYCLE BRIDGE Rd | W of CR 1200W | 0 | 0 | 0 | 0 |
| 0800078 | CR 725N | W of CR 1150W | 0 | 0 | 0 | 0 |
| 0800079 | CR 975W | S of CR 650N | 0 | 0 | 0 | 0 |
| 0800120 | CR 900W | N of CR 1100N | 0 | 0 | 0 | 0 |
| 0800080 | CR 925W | W of CR 900W | 0 | 0 | 0 | 0 |
| 0800081 | CR 925W | N of CR 1200N | 0 | 0 | 0 | 0 |
| 0800082 | CR 825W | S of CR 1000N | 0 | 0 | 0 | 0 |
| 0800083 | CR 700W | N of CR 900N | 0 | 0 | 0 | 0 |
| 0800084 | CR 950N | W of CR 700W | 0 | 0 | 0 | 0 |
| 0800085 | CR 625W | S of CR 950N | 0 | 0 | 0 | 0 |
| 0800086 | CR 1100N | W of CR 850W | 0 | 0 | 0 | 0 |
| 0800087 | TOWPATH Rd | S of CR 900N | 0 | 0 | 0 | 0 |
| 0800088 | TOWPATH Rd | W of CR 300W | 0 | 0 | 0 | 0 |
| 0800089 | CR 300W | N of CR 1150N | 0 | 0 | 0 | 0 |
| 0800090 | CR 400W | N of CR 1200N | 0 | 0 | 0 | 0 |
| 0800091 | CR 300W | S of SR 218 | 0 | 0 | 0 | 0 |
| 0800092 | CR 200N | E of SR 39 | 0 | 0 | 0 | 0 |
| 0800093 | CR 300N | W of CR 450W | 3 | 0 | 3 | 2009 |

Table 3: Construction Costs

County **Carroll**

County Number **8**

| NBI # | Facility Carried | Location | Bridge Cost | Road Cost | Total Cost | Estimate Year |
|--------------|-------------------------|------------------|--------------------|------------------|-------------------|----------------------|
| 0800094 | BICYCLE BRIDGE Rd | E of CR 925W | 0 | 0 | 0 | 0 |
| 0800095 | CR 550N | E of CR 900W | 0 | 0 | 0 | 0 |
| 0800100 | Old SR 25 | W of SR 25 | 0 | 0 | 0 | 0 |
| 0800096 | CR 100N | E of CR 800W | 0 | 0 | 0 | 0 |
| 0800126 | CR 600W | N of SR 25 | 0 | 0 | 0 | 0 |
| 0800101 | CARROLLTON Rd | N of CR 675N | 0 | 0 | 0 | 0 |
| 0800102 | CR 50W | N of CR 700N | 0 | 0 | 0 | 0 |
| 0800103 | CR 350E | S of CR 700S | 0 | 0 | 0 | 0 |
| 0800105 | CR 250W | S of TOWPATH | 0 | 0 | 0 | 0 |
| 0800106 | CR 200E | S of CR 700S | 0 | 0 | 0 | 0 |
| 0800107 | CR 1025N | W of CR 175W | 0 | 0 | 0 | 0 |
| 0800108 | CR 700N | W of CR 975W | 0 | 0 | 0 | 0 |
| 0800125 | CR 1100N | N of N LANDING R | 390 | 78 | 475 | 2011 |
| 0800122 | CR 500E | N of CR 500N | 0 | 0 | 0 | 0 |
| 0800110 | CR 400E | S of CR 500N | 0 | 0 | 0 | 0 |
| 0800111 | BICYCLE BRIDGE Rd | W of US421 | 0 | 0 | 0 | 0 |
| 0800112 | CR 800W | S of US 421 | 0 | 0 | 0 | 0 |
| 0800127 | QUIETWATER Rd | N of CR 1100N | 0 | 0 | 0 | 0 |
| 0800113 | CR 250S | E of CR 400E | 0 | 0 | 0 | 0 |
| 0800115 | TOWPATH Rd | E of CR 300W | 0 | 0 | 0 | 0 |
| 0800118 | CR 300E | N of CR 450N | 140 | 60 | 200 | 2007 |
| 0800119 | TOWPATH Rd | E of CR 300W | 0 | 0 | 0 | 0 |
| 0800128 | CR 1250W | N of CR 750N | 0 | 0 | 0 | 0 |
| 0800144 | CR 750N | W of CR 300E | 0 | 0 | 0 | 0 |

114 Total Bridges in County

Table 3: Construction Costs

County Cass

County Number 9

| NBI # | Facility Carried | Location | Bridge Cost | Road Cost | Total Cost | Estimate Year |
|--------------|-------------------------|-----------------|--------------------|------------------|-------------------|----------------------|
| 0900001 | CR 700W | S OF CR 800N | 0 | 0 | 0 | |
| 0900002 | CR 525W | S OF CR 1000N | 0 | 0 | 0 | 0 |
| 0900140 | 3RD STREET | N OF MAIN ST | 0 | 0 | 0 | |
| 0900004 | CR 900N | W OF CR 900W | 0 | 0 | 0 | 0 |
| 0900144 | CR 100E | S OF CR 1000N | 0 | 0 | 0 | |
| 0900005 | CR 1050W | N OF SR 16 | 0 | 0 | 0 | |
| 0900006 | CR 900W | N OF CR 900N | 0 | 0 | 0 | 0 |
| 0900007 | ROYAL CENTER PIKE | S OF CR 800N | 0 | 0 | 0 | 0 |
| 0900141 | 3RD STREET | N OF MAIN ST | 0 | 0 | 0 | |
| 0900142 | BURLINGTON AVE | N OF US-24 | 0 | 0 | 0 | 0 |
| 0900143 | LOGANSPOUR RD | E OF CR 700E | 0 | 0 | 0 | 0 |
| 0900145 | LOGANSPOUR RD | W OF CR 875E | 0 | 0 | 0 | 0 |
| 0900153 | CENTER STREET | E OF 700W | 0 | 0 | 0 | 0 |
| 0900010 | CR 1000W | N OF CR 250N | 0 | 0 | 0 | 0 |
| 0900012 | CR 900W | S OF CR 800N | 0 | 0 | 0 | 0 |
| 0900014 | CR 900W | S OF CR 900N | 185 | 115 | 300 | 2011 |
| 0900015 | CR 900W | S OF SR 16 | 0 | 0 | 0 | 0 |
| 0900154 | CR 650N | E OF CR 900W | 0 | 0 | 0 | 0 |
| 0900018 | INDIAN CREEK ROAD | S OF CR 400N | 150 | 50 | 200 | 2011 |
| 0900019 | CR 400N | W OF SR 17 | 0 | 0 | 0 | |
| 0900023 | CR 300W | N OF CR 900N | 0 | 0 | 0 | |
| 0900027 | CR 550N | E OF CR 600E | 0 | 0 | 0 | |
| 0900028 | CR 600E | N OF CR 575N | 0 | 0 | 0 | |
| 0900030 | CR 500E | S OF CR 650N | 0 | 0 | 0 | 0 |
| 0900031 | CR 450N | E OF CR 725E | 0 | 0 | 0 | 0 |
| 0900146 | CR 1100E | N OF CR 550N | 0 | 0 | 0 | |
| 0900147 | CR 400N | E OF CR 1000E | 0 | 0 | 0 | |
| 0900035 | CR 775N | E OF CR 1050E | 0 | 0 | 0 | |
| 0900036 | CR 500N | E OF CR 600E | 0 | 0 | 0 | |
| 0900037 | CR 550N | E OF CR 900E | 0 | 0 | 0 | 0 |

Table 3: Construction Costs

County Cass

County Number 9

| NBI # | Facility Carried | Location | Bridge Cost | Road Cost | Total Cost | Estimate Year |
|--------------|-------------------------|-----------------|--------------------|------------------|-------------------|----------------------|
| 0900039 | CR 925N | N OF CR 350N | 0 | 0 | 0 | |
| 0900040 | CR 900N | N OF CR 450N | 0 | 0 | 0 | 0 |
| 0900042 | CR 1050E | N OF CR 600N | 0 | 0 | 0 | |
| 0900043 | CR 600N | W OF CR 1050E | 0 | 0 | 0 | 0 |
| 0900044 | CR 775E | N OF CR 450 | 0 | 0 | 0 | 0 |
| 0900045 | CR 450N | E OF CR 925E | 0 | 0 | 0 | |
| 0900046 | CR 725W | S OF CR 150S | 0 | 0 | 0 | 0 |
| 0900047 | CR 700W | S OF CR 250N | 0 | 0 | 0 | 0 |
| 0900048 | CR 100N | W OF CR 625W | 0 | 0 | 0 | |
| 0900049 | CR 50S | W OF CR 750W | 0 | 0 | 0 | 0 |
| 0900050 | CR 50S | W OF CR 600W | 0 | 0 | 0 | |
| 0900051 | CR 50N | E OF CR 600W | 0 | 0 | 0 | 0 |
| 0900052 | CR 625W | N OF CR 250N | 0 | 0 | 0 | |
| 0900053 | CR 325N | W OF CR 575W | 0 | 0 | 0 | |
| 0900054 | CR 325N | W OF CR 825W | 0 | 0 | 0 | |
| 0900055 | CR 250N | W OF CR 825W | 0 | 0 | 0 | 0 |
| 0900056 | CR 500W | N OF CR 250N | 200 | 100 | 300 | 2011 |
| 0900057 | CR 725W | N OF CR 300N | 0 | 0 | 0 | 0 |
| 0900058 | CR 675W | S OF CR 325N | 0 | 0 | 0 | 0 |
| 0900059 | CR 675W | N OF SOUTH RIVE | 0 | 0 | 0 | |
| 0900061 | CR 450W | N OF CR 250N | 0 | 0 | 0 | 0 |
| 0900063 | ROYAL CENTER PIKE | S OF CR 400N | 0 | 0 | 0 | |
| 0900064 | CR 275W | N OF CR 275N | 0 | 0 | 0 | |
| 0900065 | CR 300N | W OF CR 350W | 150 | 75 | 225 | 2011 |
| 0900066 | SOUTH RIVER ROAD | W OF CR 200W | 0 | 0 | 0 | 0 |
| 0900067 | SOUTH RIVER ROAD | W OF CR 200W | 0 | 0 | 0 | 0 |
| 0900068 | SOUTH RIVER RD | W OF CR 325E | 0 | 0 | 0 | 0 |
| 0900069 | CR 450E | S OF CR 75N | 0 | 0 | 0 | 0 |
| 0900070 | CR 150N | W OF CR 600E | 0 | 0 | 0 | |
| 0900071 | S. EEL RIVER ROAD | N OF CR 150N | 0 | 0 | 0 | 0 |

Table 3: Construction Costs

County Cass

County Number 9

| NBI # | Facility Carried | Location | Bridge Cost | Road Cost | Total Cost | Estimate Year |
|--------------|-------------------------|-----------------|--------------------|------------------|-------------------|----------------------|
| 0900072 | DAVIS STREET | S OF CR 100S | 0 | 0 | 0 | 0 |
| 0900073 | CR 200N | W OF CR 450E | 0 | 0 | 0 | 0 |
| 0900155 | CR 500 EAST | MI N OF CR425N | 0 | 0 | 0 | 0 |
| 0900074 | PERRYSBURG ROAD | E OF CR 300E | 0 | 0 | 0 | |
| 0900075 | CR 150N | W OF CR 350E | 0 | 0 | 0 | |
| 0900076 | CR 600E | N OF CR 125S | 0 | 0 | 0 | |
| 0900077 | CR 325E | S OF S RIVER RD | 155 | 95 | 250 | 2011 |
| 0900078 | CR 925E | W OF CR 975E | 0 | 0 | 0 | |
| 0900079 | CR 300N | W OF CR 825E | 0 | 0 | 0 | 0 |
| 0900081 | CR 800E | S OF LOGANSPOF | 0 | 0 | 0 | 0 |
| 0900082 | 18TH ST | N OF US 24 | 0 | 0 | 0 | |
| 0900083 | CR 825E | N OF CR 125S | 0 | 0 | 0 | 0 |
| 0900084 | CR 125E | E OF US 24 | 0 | 0 | 0 | |
| 0900085 | CR 350E | W OF CR 675W | 0 | 0 | 0 | |
| 0900148 | CR 225S | W OF CR 500W | 0 | 0 | 0 | |
| 0900086 | CR 675E | S OF CR 325S | 0 | 0 | 0 | |
| 0900087 | OLD KOKOMO PIKE | N OF CR 600S | 0 | 0 | 0 | |
| 0900088 | OLD KOKOMO PIKE | S OF SR-218 | 0 | 0 | 0 | 0 |
| 0900089 | OLD KOKOMO PIKE | N OF CR 800S | 0 | 0 | 0 | 0 |
| 0900090 | CR 600S | W OF CR 500E | 0 | 0 | 0 | |
| 0900091 | CR 600S | E OF CR 500E | 0 | 0 | 0 | 0 |
| 0900093 | CR 200E | N OF CR 550N | 0 | 0 | 0 | 0 |
| 0900094 | CR 200E | S OF CR 650S | 0 | 0 | 0 | |
| 0900095 | CR 300E | N OF CR 650S | 0 | 0 | 0 | |
| 0900096 | CR 500S | E OF CR 200E | 0 | 0 | 0 | |
| 0900097 | CR 650S | N OF CR 700S | 0 | 0 | 0 | |
| 0900098 | CR 400E | S OF CR 600S | 0 | 0 | 0 | 0 |
| 0900099 | CR 500S | E OF CR 850E | 0 | 0 | 0 | |
| 0900100 | CR 850E | S OF CR 275S | 0 | 0 | 0 | 0 |
| 0900101 | CR 850E | S OF CR 250S | 0 | 0 | 0 | 0 |

Table 3: Construction Costs

County Cass

County Number 9

| NBI # | Facility Carried | Location | Bridge Cost | Road Cost | Total Cost | Estimate Year |
|--------------|-------------------------|------------------|--------------------|------------------|-------------------|----------------------|
| 0900102 | CR 350S | W OF CR 1100E | 0 | 0 | 0 | 0 |
| 0900103 | CR 350S | W OF CR 925E | 0 | 0 | 0 | |
| 0900104 | CR 925E | N OF CR 350S | 0 | 0 | 0 | 0 |
| 0900105 | CR 250S | N OF CR 275S | 0 | 0 | 0 | 0 |
| 0900108 | CR 50E | N OF CR 1100S | 0 | 0 | 0 | |
| 0900109 | CR 700E | S OFR 1100S | 0 | 0 | 0 | 0 |
| 0900149 | CR 1300S | W OF CR 100E | 0 | 0 | 0 | |
| 0900110 | CR 300E | N OF CR 1150S | 0 | 0 | 0 | 0 |
| 0900111 | CR 400E | S OF CR 1100S | 0 | 0 | 0 | 0 |
| 0900112 | CR 400E | S OF CR 1100S | 0 | 0 | 0 | 0 |
| 0900113 | CR 500E | S OF CR 1100S | 0 | 0 | 0 | 0 |
| 0900114 | MORGAN HILL RD | S OF CR 1100S | 0 | 0 | 0 | 0 |
| 0900115 | CR 200E | S OF CR 800S | 0 | 0 | 0 | 0 |
| 0900138 | CR 800S | W OF CR 200E | 0 | 0 | 0 | |
| 0900116 | CR 1100E | S OF CR 1300S | 0 | 0 | 0 | |
| 0900117 | CR 1100E | N OF CR 1100S | 0 | 0 | 0 | |
| 0900150 | CR 900E | W OF CR 950E | 0 | 0 | 0 | |
| 0900119 | CR 1000E | INTER. OF CR 110 | 0 | 0 | 0 | |
| 0900120 | CR 1000E | N OF SR-18 | 0 | 0 | 0 | |
| 0900121 | CR 1300S | W OF CR 1100E | 0 | 0 | 0 | |
| 0900122 | CR 950E | N OF SR-18 | 0 | 0 | 0 | |
| 0900123 | CR 1150S | E OF CR 800E | 0 | 0 | 0 | |
| 0900124 | CR 1225S | E OF CR 800E | 0 | 0 | 0 | 0 |
| 0900125 | LINCOLN PIKE | N OF CR 1150S | 0 | 0 | 0 | 0 |
| 0900126 | CR 400E | S OF CR 1100S | 0 | 0 | 0 | 0 |
| 0900127 | CR 1175S | W OF CR 400E | 0 | 0 | 0 | |
| 0900128 | CR 450S | E OF CR 850E | 0 | 0 | 0 | |
| 0900129 | CR 550E | S OF CR 600S | 0 | 0 | 0 | |
| 0900137 | CR 250S | E OF US 35 | 0 | 0 | 0 | |
| 0900132 | BIDDLE ST | W OF BURLINGTC | 0 | 0 | 0 | 0 |

Table 3: Construction Costs

County **Cass**

County Number **9**

| NBI # | Facility Carried | Location | Bridge Cost | Road Cost | Total Cost | Estimate Year |
|--------------|-------------------------|-----------------|--------------------|------------------|-------------------|----------------------|
| 0900133 | CULBERTSON ST | N OF BIDDLE ST | 0 | 0 | 0 | 0 |
| 0900152 | BARTLETT ST | W OF SR-25 | 0 | 0 | 0 | 0 |
| 0900139 | SHULTZ & KLOENNE | N OF BIDDLE ST | 0 | 0 | 0 | 0 |
| 0900151 | HUMPHREY ST | N OF WOLF ST | 0 | 0 | 0 | 0 |

124 Total Bridges in County

Table 3: Construction Costs

County Clark

County Number 10

| NBI # | Facility Carried | Location | Bridge Cost | Road Cost | Total Cost | Estimate Year |
|--------------|-------------------------|----------------------|--------------------|------------------|-------------------|----------------------|
| 1000001 | UTICA PIKE | N of Catalpa Drive | 557 | 167 | 978 | 2012 |
| 1000002 | NEW CHAPEL Rd | N of Cooper Lane | 0 | 0 | 0 | 0 |
| 1000003 | BROWN HOLLOW Rd | S of Main Street | 0 | 0 | 0 | 0 |
| 1000004 | COOPER Rd | NE of Hamburg Pik | 0 | 0 | 0 | 0 |
| 1000005 | BROWNSTOWN Rd | SE of Hebron Road | 0 | 0 | 0 | 0 |
| 1000006 | UTICA-SELLERSBG.Rd | E of Fox Run Trail | 72 | 0 | 72 | 2012 |
| 1000007 | BETHANY Rd | SE of High Jacksor | 0 | 0 | 0 | 0 |
| 1000129 | GUTFORD Rd | N of Pensive Road | 0 | 0 | 0 | 0 |
| 1000009 | SELLERSBURG Rd | S of Bean Road | 0 | 0 | 0 | 0 |
| 1000010 | STACEY Rd | NW of Cooper Lane | 0 | 0 | 0 | 0 |
| 1000011 | SALEM NOBLE Rd | NW of S.R. 62 | 0 | 0 | 0 | 0 |
| 1000012 | PERRY CROSSING Rd | W of Columbus-Ma | 0 | 0 | 0 | 0 |
| 1000013 | BUD PRATHER Rd | N of Weber Road | 0 | 0 | 0 | 0 |
| 1000014 | ALLEN TOWN Rd | S of Sterling Oaks I | 0 | 0 | 0 | 0 |
| 1000015 | BRICK CHURCH Rd | SW of Stony Point I | 0 | 0 | 0 | 0 |
| 1000016 | CHARLTN/MEMPHIS Rd | SW of Whitting Hilll | 0 | 0 | 0 | 0 |
| 1000017 | CHASTWN/MEMPHIS Rd | E of U.S. 31 | 0 | 0 | 0 | 0 |
| 1000018 | KILLEN Rd | E of U.S. 31 | 0 | 0 | 0 | 0 |
| 1000125 | HEBRON CHURCH Rd | 950N - 025W | 0 | 0 | 0 | 0 |
| 1000019 | CANEY Rd | E of U.S. 31 | 0 | 0 | 0 | 0 |
| 1000020 | PRALL HILL Rd | Int of 825N-025W | 0 | 0 | 0 | 0 |
| 1000126 | NEW MARKET-CHAS Rd | SW of Marion Marti | 0 | 0 | 0 | 0 |
| 1000021 | ZIMMERMAN Rd | N of Henderson Ro | 0 | 0 | 0 | 0 |
| 1000022 | ZIMMERMAN Rd | S of New Market Rc | 0 | 0 | 0 | 0 |
| 1000023 | NEW MARKET Rd | NE of Yount Road | 0 | 0 | 0 | 0 |
| 1000024 | NEW MARKET-CHAS Rd | SW of Marion Marti | 0 | 0 | 0 | 0 |
| 1000025 | NEW MARKET-CHAS Rd | S of Botloff Road | 0 | 0 | 0 | 0 |
| 1000026 | STONY POINT Rd | S of Brick Church F | 0 | 0 | 0 | 0 |
| 1000027 | STRICKER Rd | Int of 180N-125E | 0 | 0 | 0 | 0 |
| 1000028 | WHITTING HILL Rd | N of ChrstwnMemp | 0 | 0 | 0 | 0 |

Table 3: Construction Costs**County Clark****County Number 10**

| NBI # | Facility Carried | Location | Bridge Cost | Road Cost | Total Cost | Estimate Year |
|--------------|-------------------------|-----------------------|--------------------|------------------|-------------------|----------------------|
| 1000029 | FOX Rd | N of Whitting Hill Rd | 0 | 0 | 0 | 0 |
| 1000030 | MT LEBANON Rd | SE of Dunlevy Road | 0 | 0 | 0 | 0 |
| 1000031 | LEON PRALL Rd | E of Munk Road | 0 | 0 | 0 | 0 |
| 1000032 | HARRY HUGHES Rd | S of Opossum Trot | 0 | 0 | 0 | 0 |
| 1000113 | HIBERNIA Rd | S of Lakeview Drive | 0 | 0 | 0 | 0 |
| 1000033 | FRY Rd | SW of New Market | 0 | 0 | 0 | 0 |
| 1000034 | WESTPORT Rd | S of Tunnel Mill Road | 53 | 0 | 53 | 2012 |
| 1000035 | NEW WASHINGTON Rd | NE of Cole Road | 0 | 0 | 0 | 0 |
| 1000036 | NEW MARKET Rd | NE of New Market I | 0 | 0 | 0 | 0 |
| 1000037 | NEW MARKET Rd | NE of Faye Amick F | 0 | 0 | 0 | 0 |
| 1000038 | WESTPORT Rd | NW of Henderson F | 0 | 0 | 0 | 0 |
| 1000039 | BETHLEHEM Rd | E of Gill Road | 0 | 0 | 0 | 0 |
| 1000040 | CHARLES.-BETHLEHEM | W of Flint Ridge Rc | 0 | 0 | 0 | 0 |
| 1000041 | FLINT RIDGE Rd | N of Charles Bethlh | 0 | 0 | 0 | 0 |
| 1000042 | MICHIGAN Rd | E of Marysville Roa | 47 | 0 | 47 | 2012 |
| 1000043 | BLUE RIDGE Rd | E of Bull Creek Roa | 0 | 0 | 0 | 0 |
| 1000044 | BLUE RIDGE Rd | NW of Orchard Roa | 0 | 0 | 0 | 0 |
| 1000045 | CARROLL Rd | NW of Taflinger Ro | 0 | 0 | 0 | 0 |
| 1000046 | HENRYVILLE-OTISCO | N of Hnryvle Otisco | 0 | 0 | 0 | 0 |
| 1000047 | CANEY Rd | NE of Prall Hill Roa | 0 | 0 | 0 | 0 |
| 1000048 | KETTLE BOTTOM Rd | SE of Maxwell Roa | 0 | 0 | 0 | 0 |
| 1000049 | MICHIGAN Rd | SW of Cortner Roa | 0 | 0 | 0 | 0 |
| 1000050 | FRANK FISHER Rd | N of Northern Road | 54 | 0 | 54 | 2012 |
| 1000051 | MAXWELL Rd | E of Cole Road | 0 | 0 | 0 | 0 |
| 1000052 | MURPHY Rd | SE of Caney Road | 0 | 0 | 0 | 0 |
| 1000053 | ELROD Rd | SE of Alex Bigs Ro | 30 | 0 | 30 | 2012 |
| 1000054 | MARION MARTIN Rd | SE of New Market f | 0 | 0 | 0 | 0 |
| 1000055 | HENDERSON Rd | NE of Dickey Road | 0 | 0 | 0 | 0 |
| 1000056 | MARBLE HILL Rd | E of S.R. 62 | 0 | 0 | 0 | 0 |
| 1000057 | CLAPP Rd | NE of Marysville Rc | 0 | 0 | 0 | 0 |

Table 3: Construction Costs

County Clark

County Number 10

| NBI # | Facility Carried | Location | Bridge Cost | Road Cost | Total Cost | Estimate Year |
|--------------|-------------------------|---------------------|--------------------|------------------|-------------------|----------------------|
| 1000058 | DIETERLEN Rd | N of Hnryvle Otisco | 0 | 0 | 0 | 0 |
| 1000059 | FRONT St | 875N-050W | 0 | 0 | 0 | 0 |
| 1000137 | CHURCH Rd | E of Mahan Road | 0 | 0 | 0 | 0 |
| 1000060 | SAWMILL Rd | E of Dieterlen Road | 0 | 0 | 0 | 0 |
| 1000115 | BEAGLE CLUB Rd | W of Heil Road | 0 | 0 | 0 | 0 |
| 1000061 | COUNTRY LAKE Rd | Int of 2100N-150W | 0 | 0 | 0 | 0 |
| 1000121 | KETTLE BOTTOM Rd | NW of Maxwell Roa | 0 | 0 | 0 | 0 |
| 1000062 | BLUE LICK Rd | E of Shelter Road | 0 | 0 | 0 | 0 |
| 1000138 | BLUE LICK Rd | SW of Houser Roa | 0 | 0 | 0 | 0 |
| 1000064 | PIXLEY KNOB Rd | NW of Blue Lick Rc | 0 | 0 | 0 | 0 |
| 1000065 | BLUE LICK Rd | N of Mayfield Road | 0 | 0 | 0 | 0 |
| 1000066 | BLUE LICK Rd | N of McCellan Roa | 0 | 0 | 0 | 0 |
| 1000122 | WEAVER Rd | S of Ebenezer Chrc | 0 | 0 | 0 | 0 |
| 1000123 | BEAGLE CLUB Rd | W of Dieterlen Roa | 0 | 0 | 0 | 0 |
| 1000067 | HOUSER Rd | S of Blue Lick Roa | 0 | 0 | 0 | 0 |
| 1000068 | ALEX. BIGGS Rd | W of Howser Road | 0 | 0 | 0 | 0 |
| 1000069 | EBENEZER CH Rd | E of Bennetsville R | 0 | 0 | 0 | 0 |
| 1000070 | WILSON SWITCH Rd | N of S.R. 60 | 0 | 0 | 0 | 0 |
| 1000071 | WILSON SWITCH Rd | N of S.R. 60 | 0 | 0 | 0 | 0 |
| 1000072 | BARTLE KNOB Rd | SW of Blue Lick Rc | 0 | 0 | 0 | 0 |
| 1000073 | BARTLE KNOB Rd | SW of Blue Lick Rc | 0 | 0 | 0 | 0 |
| 1000074 | DAISY HILL Rd | S of Souder Road | 0 | 0 | 0 | 0 |
| 1000075 | MOUNTAIN GROVE Rd | S of Blue Lick Roa | 0 | 0 | 0 | 0 |
| 1000076 | ST JOHNS Rd | E of Atkins Road | 0 | 0 | 0 | 0 |
| 1000077 | MOUNTAIN GROVE Rd | N of Bartel Knob Rc | 0 | 0 | 0 | 0 |
| 1000078 | BORDEN Rd | S of Martinsburg Rc | 0 | 0 | 0 | 0 |
| 1000124 | REED Rd | SW of Mtn Grove R | 0 | 0 | 0 | 0 |
| 1000079 | WIESEKA HILL Rd | E of Book Road | 0 | 0 | 0 | 0 |
| 1000080 | BROOM HILL Rd | N of S.R. 60 | 0 | 0 | 0 | 0 |
| 1000136 | BOYER Rd | McIntyre Road | 0 | 0 | 0 | 0 |

Table 3: Construction Costs

County Clark
County Number 10

| NBI # | Facility Carried | Location | Bridge Cost | Road Cost | Total Cost | Estimate Year |
|--------------|-------------------------|----------------------|--------------------|------------------|-------------------|----------------------|
| 1000081 | CARWOOD Rd | N of S.R. 60 | 0 | 0 | 0 | 0 |
| 1000082 | SMITH Rd | E of Grnvle Borden | 0 | 0 | 0 | 0 |
| 1000130 | BOYER Rd | S of Lena Bower Rd | 0 | 0 | 0 | 0 |
| 1000083 | TUNNEL MILL Rd | NE of New Market I | 0 | 0 | 0 | 0 |
| 1000084 | TUNNEL MILL Rd | NE of New Market I | 0 | 0 | 0 | 0 |
| 1000085 | TUNNEL MILL Rd | NE of Marion Martir | 0 | 0 | 0 | 0 |
| 1000104 | TUNNEL MILL Rd | SW of Zimmerman | 0 | 0 | 0 | 0 |
| 1000086 | TUNNEL MILL Rd | SW of Westport Ro | 50 | 0 | 50 | 2012 |
| 1000135 | PAYNE-KOEHLER Rd | NE of County Line I | 0 | 0 | 0 | 0 |
| 1000087 | FRANK FISHER Rd | N of Northern Road | 0 | 0 | 0 | 0 |
| 1000088 | SALEM CHURCH Rd | SE of Tunnel Mill R | 0 | 0 | 0 | 0 |
| 1000131 | TAFLINGER Rd | S of Carroll Road | 0 | 0 | 0 | 0 |
| 1000132 | SEILO RIDGE N. | SW of Capitl Hills C | 0 | 0 | 0 | 0 |
| 1000133 | BLUEBERRY Way | N of Washington W | 0 | 0 | 0 | 0 |
| 1000134 | KETTLE BOTTOM Rd | SE of Maxwell Roar | 0 | 0 | 0 | 0 |
| 1000089 | UTICA PIKE | S of Patrol Street | 0 | 0 | 0 | 0 |
| 1000090 | MICHIGAN Rd | SW of Marysville Rr | 0 | 0 | 0 | 0 |
| 1000105 | NEW ALBANY St | SW of U.S. 31 | 20 | 0 | 20 | 2012 |
| 1000091 | HEIL Rd | N of Hnryvle Otisco | 0 | 0 | 0 | 0 |
| 1000092 | HEBRON CHURCH Rd | NE of Heil Road | 0 | 0 | 0 | 0 |
| 1000095 | HEBRON CHURCH Rd | 950N - 025W | 0 | 0 | 0 | 0 |
| 1000096 | CHARTWN/MEMPHIS Rc | SE of Whitting HillF | 0 | 0 | 0 | 0 |
| 1000140 | Old SR 160 | E US 31 | 0 | 0 | 0 | 0 |
| 1000141 | SR 160 | E US 31 | 0 | 0 | 0 | 0 |
| 1000142 | SR 160 | E US 31 | 0 | 0 | 0 | 0 |
| 1000143 | SR 160 | W SR 403 | 0 | 0 | 0 | 0 |
| 1000144 | OLD SR 60 (NOW 60x | W US 31 | 0 | 0 | 0 | 0 |
| 1000145 | SR 62X | W SR 131 | 0 | 0 | 0 | 0 |
| 1000097 | BEAGLE CLUB Rd | W of Ester Road | 0 | 0 | 0 | 0 |
| 1000099 | West St | S of S.R. 60 | 0 | 0 | 0 | 0 |

Table 3: Construction Costs

County Clark

County Number 10

| NBI # | Facility Carried | Location | Bridge Cost | Road Cost | Total Cost | Estimate Year |
|--------------|-------------------------|---------------------|--------------------|------------------|-------------------|----------------------|
| 1000100 | HENDERSON Rd | NE of Dickey Road | 0 | 0 | 0 | 0 |
| 1000101 | CAPITOL HILL Dr | NW of Middle Road | 0 | 0 | 0 | 0 |
| 1000102 | PRESIDENTAL PLACE | NW of Middle Road | 0 | 0 | 0 | 0 |
| 1000103 | MCKINLEY St | E of West Street | 0 | 0 | 0 | 0 |
| 1000117 | WILLINGER Ln | N of Spring Street | 0 | 0 | 0 | 0 |
| 1000127 | UTICA PIKE | S of UtcaSellrsburg | 0 | 0 | 0 | 0 |
| 1000106 | BETHLEHEM-NEW WAS | E of Paynesville Ro | 0 | 0 | 0 | 0 |
| 1000118 | LANCASSANGE Dr | N of Redbud Road | 0 | 0 | 0 | 0 |
| 1000119 | ALLISON Ln | S of Middle Road | 0 | 0 | 0 | 0 |
| 1000120 | MIDDLE Rd | W of Allison Lane | 35 | 0 | 35 | 2012 |
| 1000107 | POPP Ave | W of U.S. 31 | 0 | 0 | 0 | 0 |
| 1000128 | CRUMS Ln | NE of Scott Drive | 0 | 0 | 0 | 0 |
| 1000108 | West MAIN St | W of Miller Drive | 0 | 0 | 0 | 0 |
| 1000109 | ALLISON Ln | NW of Middle Road | 0 | 0 | 0 | 0 |
| 1000110 | HAMBURG Pike | S of Woodlawn Ave | 0 | 0 | 0 | 0 |
| 1000111 | Hospitality Way | N of Eastern Blvd | 0 | 0 | 0 | 0 |
| 1000112 | Eastern Boulevard | E from I-65 | 0 | 0 | 0 | 0 |
| 1000116 | Old SR 62 | SE of McCullough F | 1000 | 1000 | 2000 | 2012 |
| 1000139 | Spring Street | N of Main Street | 40 | 0 | 40 | 2012 |

139 Total Bridges in County

Table 3: Construction Costs**County Clay****County Number 11**

| NBI # | Facility Carried | Location | Bridge Cost | Road Cost | Total Cost | Estimate Year |
|--------------|-------------------------|------------------|--------------------|------------------|-------------------|----------------------|
| 1100274 | CR 200W | N of CR 1100N | 0 | 0 | 0 | 0 |
| 1100002 | CR 200W | N of CR 1350N | 0 | 0 | 0 | 0 |
| 1100259 | CR 200W | S of CR 1500N | 0 | 0 | 0 | 0 |
| 1100004 | CR 300W | N of CR 1400N | 0 | 0 | 0 | 0 |
| 1100005 | CR 300W | S of CR 1350N | 0 | 0 | 0 | 0 |
| 1100006 | CR 300W | S of CR 1100N | 0 | 0 | 0 | 0 |
| 1100007 | CR 1100N | W of CR 200W | 0 | 0 | 0 | 0 |
| 1100009 | CR 400W | S of CR 1350N | 0 | 0 | 0 | 0 |
| 1100010 | Kennedy Crossng Rd | N of CR 1025N | 0 | 0 | 0 | 0 |
| 1100011 | Kennedy Crossng Rd | S of CR 1000N | 0 | 0 | 0 | 0 |
| 1100012 | CR 950N | E Ken. Cross. Rd | 306 | 92 | 536 | 2010 |
| 1100014 | CR 425W | N of CR 1025N | 0 | 0 | 0 | 0 |
| 1100015 | Rock Run Church Rd | N of CR 1385N | 0 | 0 | 0 | 0 |
| 1100016 | MURPHY Rd | S of CR 1300N | 0 | 0 | 0 | 0 |
| 1100017 | CR 200E | N of CR 900N | 0 | 0 | 0 | 0 |
| 1100018 | CR 1350N | W of CR 100E | 224 | 67 | 393 | 2012 |
| 1100019 | CR 900N | E of 200E | 0 | 0 | 0 | 0 |
| 1100020 | CR 900N | W of CR 400E | 0 | 0 | 0 | 0 |
| 1100021 | CR 900N | W of CR 500E | 0 | 0 | 0 | 0 |
| 1100025 | CR 300E | S of CR 1300N | 330 | 99 | 580 | 2012 |
| 1100028 | CR 400E | N of US 40 | 420 | 126 | 737 | 2012 |
| 1100030 | CR 1200N | W of Murphy Rd | 0 | 0 | 0 | 0 |
| 1100032 | CR 1200N | E of 300E | 0 | 0 | 0 | 0 |
| 1100034 | CR 1300N | E of 350E | 0 | 0 | 0 | 0 |
| 1100037 | CR 350E | N of US 40 | 298 | 90 | 524 | 2012 |
| 1100039 | CR 1400N | E of 350E | 0 | 0 | 0 | 0 |
| 1100041 | CR 200W | N of CR 300N | 251 | 75 | 441 | 2012 |
| 1100043 | CR 300N | E of 425W | 275 | 82 | 482 | 2012 |
| 1100046 | CR 300W | S of CR 600N | 247 | 74 | 433 | 2012 |
| 1100049 | CR 675W | N of CR 650N | 0 | 0 | 0 | 0 |

Table 3: Construction Costs**County Clay****County Number 11**

| NBI # | Facility Carried | Location | Bridge Cost | Road Cost | Total Cost | Estimate Year |
|--------------|-------------------------|-------------------|--------------------|------------------|-------------------|----------------------|
| 1100051 | CR 650W | N of CR 600W | 0 | 0 | 0 | 0 |
| 1100053 | CR 700N | W of SR 59 | 335 | 100 | 588 | 2012 |
| 1100056 | Happy Holler Rd | N of CR 650N | 228 | 68 | 400 | 2012 |
| 1100057 | CR 800N | E of 150W | 0 | 0 | 0 | 0 |
| 1100058 | CR 425E | S of US 40 | 0 | 0 | 0 | 0 |
| 1100061 | CR 600N | E of SR 59 | 0 | 0 | 0 | 0 |
| 1100062 | CR 600N | W of CR 100E | 0 | 0 | 0 | 0 |
| 1100063 | CR 500E | S of CR 800N | 0 | 0 | 0 | 0 |
| 1100064 | CR 800N | W of CR 500E | 0 | 0 | 0 | 0 |
| 1100260 | CR 800N | W of CR 500E | 0 | 0 | 0 | 0 |
| 1100067 | CR 500N | E of SR 59 | 0 | 0 | 0 | 0 |
| 1100068 | CR 25W | N of CR 300N | 303 | 91 | 532 | 2012 |
| 1100069 | CR 300N | E of 25W | 0 | 0 | 0 | 0 |
| 1100071 | CR 300N | E of 400E | 0 | 0 | 0 | 0 |
| 1100072 | CR 400E | S of CR 500N | 0 | 0 | 0 | 0 |
| 1100073 | CR 400E | S of CR 800N | 249 | 75 | 437 | 2012 |
| 1100074 | CR 400E | S of CR 900N | 0 | 0 | 0 | 0 |
| 1100273 | CR 400E | S of CR 900N | 0 | 0 | 0 | 0 |
| 1100077 | CR 350E | S of SR 42 | 243 | 73 | 426 | 2010 |
| 1100078 | CR 300E | S of SR 42 | 0 | 0 | 0 | 0 |
| 1100079 | CR 300E | S of CR 900N | 0 | 0 | 0 | 0 |
| 1100271 | CR 100E | N of CR 600N | 0 | 0 | 0 | 0 |
| 1100083 | CR 500N | W of Boy Scout Rd | 249 | 75 | 437 | 2010 |
| 1100087 | CR 100S | W of CR 600W | 357 | 107 | 627 | 2012 |
| 1100088 | CR 150S | E of 200W | 0 | 0 | 0 | 0 |
| 1100089 | CR 150S | E of 200W | 0 | 0 | 0 | 0 |
| 1100090 | CR 300S | W of CR 200W | 0 | 0 | 0 | 0 |
| 1100092 | CR 300S | W of CR 425W | 0 | 0 | 0 | 0 |
| 1100094 | CR 200N | W of CR 200W | 400 | 120 | 702 | 2010 |
| 1100097 | Lwr Bloomington Rd | W of CR 500W | 0 | 0 | 0 | 0 |

Table 3: Construction Costs**County Clay****County Number 11**

| NBI # | Facility Carried | Location | Bridge Cost | Road Cost | Total Cost | Estimate Year |
|--------------|-------------------------|--------------------|--------------------|------------------|-------------------|----------------------|
| 1100264 | L. Bloomington Rd | W Co Rd 200W | 0 | 0 | 0 | 0 |
| 1100100 | CR 650W | N of SR 46 | 351 | 105 | 616 | 2010 |
| 1100101 | CR 250W | S of CR 200S | 238 | 71 | 417 | 2010 |
| 1100102 | CR 250W | N of CR 100S | 0 | 0 | 0 | 0 |
| 1100105 | CR 200S | E of 250W | 557 | 167 | 977 | 2010 |
| 1100106 | CR 200S | W of CR 250W | 256 | 77 | 449 | 2010 |
| 1100108 | CR 300S | E of 700W | 0 | 0 | 0 | 0 |
| 1100110 | CR 600W | S of CR 100S | 0 | 0 | 0 | 0 |
| 1100111 | CR 200E | S of CR 200S | 0 | 0 | 0 | 0 |
| 1100112 | CR 200E | N of CR 400S | 0 | 0 | 0 | 0 |
| 1100116 | RIVER Rd | W of CR 500E | 0 | 0 | 0 | 0 |
| 1100121 | CR 200N | W of CR 100E | 0 | 0 | 0 | 0 |
| 1100122 | CR 200N | W of CR 100E | 219 | 66 | 384 | 2012 |
| 1100124 | CR 200N | W of Sonnefield Rd | 0 | 0 | 0 | 0 |
| 1100125 | CR 300E | N of Ashboro Rd | 0 | 0 | 0 | 0 |
| 1100128 | Sonnefield Rd | S of CR 200N | 0 | 0 | 0 | 0 |
| 1100131 | CR 550E | N of CR 300S | 0 | 0 | 0 | 0 |
| 1100134 | CR 700E | N of CR 300S | 0 | 0 | 0 | 0 |
| 1100256 | CR 825E | S of SR 46 | 0 | 0 | 0 | 0 |
| 1100136 | CR 800E | N of CR 50N | 0 | 0 | 0 | 0 |
| 1100137 | CR 800E | S of CR 50N | 195 | 59 | 342 | 2012 |
| 1100138 | Bowlg Green/Poland | N of SR 46 | 0 | 0 | 0 | 0 |
| 1100257 | CR 875E | S Telgemeyer Rd | 0 | 0 | 0 | 0 |
| 1100140 | CR 50N | E of 700E | 0 | 0 | 0 | 0 |
| 1100142 | CR 600W | S of CR 300S | 0 | 0 | 0 | 0 |
| 1100143 | CR 600W | N of CR 600S | 196 | 59 | 343 | 2012 |
| 1100144 | CR 600W | N of CR 600S | 0 | 0 | 0 | 0 |
| 1100145 | CR 600W | N of CR 600S | 243 | 73 | 426 | 2010 |
| 1100147 | CR 600W | N of SR 246 | 0 | 0 | 0 | 0 |
| 1100148 | CR 600S | W of CR 600W | 0 | 0 | 0 | 0 |

Table 3: Construction Costs

County Clay

County Number 11

| NBI # | Facility Carried | Location | Bridge Cost | Road Cost | Total Cost | Estimate Year |
|--------------|-------------------------|------------------|--------------------|------------------|-------------------|----------------------|
| 1100149 | CR 535W | N of CR 600S | 0 | 0 | 0 | 0 |
| 1100151 | CR 200W | N of Towpath Rd | 0 | 0 | 0 | 0 |
| 1100155 | CR 450S | W of CR 400W | 0 | 0 | 0 | 0 |
| 1100156 | CR 400S | E of 500W | 0 | 0 | 0 | 0 |
| 1100157 | CR 600S | E of 535W | 0 | 0 | 0 | 0 |
| 1100159 | CR 600S | W of CR 300W | 0 | 0 | 0 | 0 |
| 1100160 | CR 600S | W of CR 150W | 0 | 0 | 0 | 0 |
| 1100161 | CR 100W | S of CR 700S | 371 | 111 | 651 | 2010 |
| 1100162 | CR 750S | W of CR 100W | 0 | 0 | 0 | 0 |
| 1100163 | CR 750S | E of 250W | 0 | 0 | 0 | 0 |
| 1100164 | CR 750S | W of CR 300W | 248 | 74 | 435 | 2010 |
| 1100165 | CR 500W | N of SR 246 | 0 | 0 | 0 | 0 |
| 1100166 | CR 300W | N of CR 800S | 217 | 65 | 381 | 2010 |
| 1100171 | CR 700S | E of 250W | 0 | 0 | 0 | 0 |
| 1100172 | CR 700S | W of CR 300W | 0 | 0 | 0 | 0 |
| 1100174 | CR 900S | W of CR 175W | 0 | 0 | 0 | 0 |
| 1100175 | TOWPATH Rd | E of 25W | 0 | 0 | 0 | 0 |
| 1100176 | FIRST St | W of Lankford St | 297 | 89 | 522 | 2010 |
| 1100178 | CR 75W | S of CR 500S | 0 | 0 | 0 | 0 |
| 1100179 | CR 50E | N of CR 550S | 0 | 0 | 0 | 0 |
| 1100182 | CR 400S | E of River Rd | 0 | 0 | 0 | 0 |
| 1100184 | CR 500S | E of CR 100E | 0 | 0 | 0 | 0 |
| 1100185 | CR 900S | W of CR 100E | 245 | 73 | 430 | 2010 |
| 1100187 | CR 200W | S of CR 950S | 50 | 0 | 50 | 2010 |
| 1100188 | CR 1100S | W of CR 100W | 0 | 0 | 0 | 0 |
| 1100189 | CR 1200S | W of CR 100W | 0 | 0 | 0 | 0 |
| 1100190 | CR 1000S | E of 200W | 0 | 0 | 0 | 0 |
| 1100194 | CR 1000S | W of CR 250W | 0 | 0 | 0 | 0 |
| 1100195 | CR 1300S | W of SR 59 | 0 | 0 | 0 | 0 |
| 1100196 | CR 1300S | E of 400W | 0 | 0 | 0 | 0 |

Table 3: Construction Costs**County Clay****County Number 11**

| NBI # | Facility Carried | Location | Bridge Cost | Road Cost | Total Cost | Estimate Year |
|--------------|-------------------------|-----------------|--------------------|------------------|-------------------|----------------------|
| 1100198 | CR 1150S | W of Canal Rd | 225 | 68 | 385 | 2010 |
| 1100199 | CR 500W | S of CR 1000S | 0 | 0 | 0 | 0 |
| 1100258 | CR 400W | N of CR 1200S | 0 | 0 | 0 | 0 |
| 1100272 | CR 400W | N of CR 1350S | 0 | 0 | 0 | 0 |
| 1100203 | CR 400W | S of CR 1200S | 0 | 0 | 0 | 0 |
| 1100204 | Canal Rd | S of CR 1200S | 296 | 89 | 519 | 2010 |
| 1100206 | CR 500W | N of CR 1300S | 246 | 74 | 432 | 2010 |
| 1100207 | CR 1450S | W of SR 59 | 201 | 60 | 352 | 2010 |
| 1100208 | CR 400W | N of SR 59 | 234 | 70 | 411 | 2010 |
| 1100209 | CR 400W | N of CR 1400S | 234 | 70 | 411 | 2010 |
| 1100210 | CR 1350S | W of CR 400W | 291 | 87 | 509 | 2010 |
| 1100211 | CR 1350S | W of CR 550W | 234 | 70 | 411 | 2010 |
| 1100261 | CR 1300S | E of 225E | 0 | 0 | 0 | 0 |
| 1100223 | CR 200E | N of CR 1375S | 0 | 0 | 0 | 0 |
| 1100225 | CR 1375S | W of CR 175E | 0 | 0 | 0 | 0 |
| 1100226 | CR 1200S | W of CR 125E | 0 | 0 | 0 | 0 |
| 1100227 | CR 1250S | E of 75E | 0 | 0 | 0 | 0 |
| 1100228 | CR 1400S | E Meridian Rd | 0 | 0 | 0 | 0 |
| 1100229 | CR 100E | N of CR 1500S | 241 | 72 | 423 | 2010 |
| 1100233 | CR 1350S | W of CR 50W | 0 | 0 | 0 | 0 |
| 1100237 | CR 200W | N of CR 1400N | 75 | 0 | 75 | 2010 |
| 1100254 | Lena Rd | S of CR 1500N | 0 | 0 | 0 | 0 |
| 1100270 | CR 1300N | W of CR 300E | 0 | 0 | 0 | 0 |
| 1100239 | CR 300W | S of CR 500S | 0 | 0 | 0 | 0 |
| 1100242 | Lankford St | S of CR 700S | 297 | 89 | 522 | 2010 |
| 1100243 | CR 650N | E of 675W | 272 | 82 | 477 | 2010 |
| 1100262 | CR 950S | W of CR 125W | 0 | 0 | 0 | 0 |
| 1100263 | CR 100E | S. SR 42 | 0 | 0 | 0 | 0 |
| 1100265 | CR 100S | W of CR 600W | 0 | 0 | 0 | 0 |
| 1100266 | CR 600N | W CR 300W | 0 | 0 | 0 | 0 |

Table 3: Construction Costs**County Clay****County Number 11**

| NBI # | Facility Carried | Location | Bridge Cost | Road Cost | Total Cost | Estimate Year |
|--------------|-------------------------|-----------------|--------------------|------------------|-------------------|----------------------|
| 1100267 | CR 200S | W of CR 425W | 0 | 0 | 0 | 0 |
| 1100268 | CR 700E | S of 300N | 0 | 0 | 0 | 0 |
| 1100269 | CR 500E | N of US 40 | 0 | 0 | 0 | 0 |
| 1100251 | CR 700E | S of SR 42 | 0 | 0 | 0 | 0 |
| 1100246 | CR 200E | S of CR 200S | 0 | 0 | 0 | 0 |
| 1100249 | CR 1300S | W of CR 200W | 0 | 0 | 0 | 0 |
| 1100250 | CR 400E | S of CR 300N | 0 | 0 | 0 | 0 |

157 Total Bridges in County

Table 3: Construction Costs

County **Clinton**

County Number **12**

| NBI # | Facility Carried | Location | Bridge Cost | Road Cost | Total Cost | Estimate Year |
|--------------|-------------------------|-----------------|--------------------|------------------|-------------------|----------------------|
| 1200010 | CR 500E | N of SR 26 | 0 | 0 | 0 | |
| 1200011 | CR 800N | E of CR 250W | 0 | 0 | 0 | 0 |
| 1200012 | CR 800N | E of CR 700W | 0 | 0 | 0 | |
| 1200013 | CR 800N | W of CR 850W | 0 | 0 | 0 | |
| 1200014 | CR 100E | N of CR 700N | 0 | 0 | 0 | |
| 1200015 | CR 000E/W | N of CR 700N | 0 | 0 | 0 | |
| 1200016 | CR 30W | N of SR 26 | 0 | 0 | 0 | |
| 1200017 | CR 200W | N of CR 700N | 0 | 0 | 0 | |
| 1200018 | CR 300W | N of CR 800N | 0 | 0 | 0 | |
| 1200019 | CR 120E | S of CR 250N | 0 | 0 | 0 | |
| 1200020 | CR 175E | N of CR 380N | 0 | 0 | 0 | |
| 1200021 | CR 700N | E of CR 100E | 0 | 0 | 0 | |
| 1200022 | CR 700N | W of CR 100E | 0 | 0 | 0 | |
| 1200023 | CR 700N | W of CR 100E | 35 | 25 | 60 | 2010 |
| 1200024 | CR 700N | E of SR 39 | 70 | 30 | 100 | 2010 |
| 1200025 | CR 700N | W of CR 800W | 0 | 0 | 0 | |
| 1200027 | CR 600W | N of SR 26 | 0 | 0 | 0 | 0 |
| 1200028 | CR 600W | S of CR 800N | 0 | 0 | 0 | |
| 1200029 | CR 750N | W of CR 500W | 200 | 55 | 255 | 2008 |
| 1200030 | CR 500W | S of CR 750N | 0 | 0 | 0 | |
| 1200031 | CR 675W | N of SR 26 | 0 | 0 | 0 | |
| 1200032 | CR 675W | N of SR 26 | 0 | 0 | 0 | |
| 1200033 | CR 850W | N of CR 700N | 55 | 20 | 75 | 2010 |
| 1200034 | CR 400W | N of CR 200N | 80 | 20 | 100 | 2010 |
| 1200035 | CR 800W | N of CR 550N | 190 | 50 | 240 | 2010 |
| 1200036 | CR 950W | N of CR 550N | 0 | 0 | 0 | |
| 1200037 | CR 900W | N of CR 550N | 230 | 50 | 280 | 2010 |
| 1200038 | CR 580W | N of CR 300N | 0 | 0 | 0 | |
| 1200039 | CR 575W | N of CR 200N | 600 | 300 | 900 | 2012 |
| 1200040 | FARMERS GRAVEL Rd | W of SR 39 | 0 | 0 | 0 | |

Table 3: Construction Costs**County Clinton****County Number 12**

| NBI # | Facility Carried | Location | Bridge Cost | Road Cost | Total Cost | Estimate Year |
|--------------|-------------------------|------------------|--------------------|------------------|-------------------|----------------------|
| 1200041 | CR 200N | E of MULBERRY-JI | 0 | 0 | 0 | |
| 1200160 | CR 200N | E of CR 900W | 0 | 0 | 0 | |
| 1200042 | CR 950W | S of CR 350N | 620 | 75 | 695 | 2010 |
| 1200043 | CR 550N | W of CR 900W | 0 | 0 | 0 | |
| 1200044 | CR 850W | N of CR 550N | 120 | 30 | 150 | 2012 |
| 1200045 | CR 850W | S of CR 350N | 190 | 50 | 240 | 2012 |
| 1200046 | CR 550N | E of CR 800W | 0 | 0 | 0 | |
| 1200047 | CR 550N | W of CR 700W | 0 | 0 | 0 | |
| 1200049 | CR 130W | S of CR 400N | 0 | 0 | 0 | 0 |
| 1200050 | CR 500W(GAS LINE) | N of CR 200N | 0 | 0 | 0 | |
| 1200051 | CR 290N | W of CR 600W | 0 | 0 | 0 | |
| 1200054 | CR 280N | E of CR 750W | 0 | 0 | 0 | |
| 1200055 | MULBERRY JEFFERSON | W of CR CR 600W | 0 | 0 | 0 | |
| 1200056 | CR 600W | N of MULBERRY-J | 0 | 0 | 0 | |
| 1200057 | CR 600W | N of CR 200N | 410 | 50 | 460 | 2010 |
| 1200058 | CR 300W | S of CR 300N | 75 | 25 | 100 | 2010 |
| 1200059 | CR 250W | N of CR 300N | 350 | 75 | 425 | 2010 |
| 1200060 | CR 000E/W | N of CR 180N | 0 | 0 | 0 | |
| 1200061 | CR 000E/W | S of CR 425N | 0 | 0 | 0 | 0 |
| 1200062 | CR 310N | E of CR 400E | 0 | 0 | 0 | |
| 1200172 | CR 300N | W of CR 530E | 0 | 0 | 0 | |
| 1200064 | CR 200N | E of SR 39 | 0 | 0 | 0 | |
| 1200065 | CR 150N | E of SR 39 | 0 | 0 | 0 | |
| 1200165 | CR 530E | N of CR 300N | 0 | 0 | 0 | |
| 1200066 | CR 70E | S of CR 425N | 0 | 0 | 0 | 0 |
| 1200067 | CR 250N | W of CR 250E | 0 | 0 | 0 | |
| 1200068 | CR 160N | W of CR 0E/W | 0 | 0 | 0 | |
| 1200069 | CR 300E | N of CR 400N | 0 | 0 | 0 | |
| 1200070 | CR 400E | N of CR 400N | 0 | 0 | 0 | |
| 1200071 | CR 400E | S of CR 300N | 0 | 0 | 0 | |

Table 3: Construction Costs**County Clinton****County Number 12**

| NBI # | Facility Carried | Location | Bridge Cost | Road Cost | Total Cost | Estimate Year |
|--------------|-------------------------|-----------------|--------------------|------------------|-------------------|----------------------|
| 1200072 | CR 300E | N of CR 250N | 0 | 0 | 0 | |
| 1200073 | CR 250N | W of SR 29 | 0 | 0 | 0 | |
| 1200074 | CR 300N | E of CR 1000E | 0 | 0 | 0 | |
| 1200075 | CR 400N | E of CR 1100E | 0 | 0 | 0 | |
| 1200076 | CR 400N | W of CR 1100E | 90 | 50 | 140 | 2012 |
| 1200077 | CR 400N | E of CR 900E | 225 | 60 | 285 | 2008 |
| 1200078 | CR 650E | N of CR 200N | 225 | 70 | 295 | 2008 |
| 1200079 | CR 800E | S of CR 500N | 0 | 0 | 0 | |
| 1200166 | CR 800E | S of SR 26 | 0 | 0 | 0 | |
| 1200080 | CR 700E | S of CR 500N | 0 | 0 | 0 | |
| 1200081 | CR 710E | N of CR 100N | 90 | 60 | 150 | 2010 |
| 1200082 | CR 250N | E of CR 300E | 0 | 0 | 0 | |
| 1200083 | CR 530E | S of CR 300N | 0 | 0 | 0 | |
| 1200084 | CR 200N | W of CR 730E | 300 | 70 | 370 | 2012 |
| 1200085 | CR 1000E | N of CR 300N | 0 | 0 | 0 | |
| 1200161 | CR 1000E | N of CR 400N | 0 | 0 | 0 | |
| 1200167 | CR 900E | S of CR 500N | 0 | 0 | 0 | |
| 1200087 | CR 1100E | N of CR 250N | 0 | 0 | 0 | |
| 1200088 | CR 1250E | N of CR 250N | 0 | 0 | 0 | |
| 1200089 | CR 1250E | S of CR 500N | 180 | 75 | 255 | 2012 |
| 1200090 | CR 1330E | S of CR 500N | 0 | 0 | 0 | |
| 1200091 | CR 1150E | N of CR 400N | 280 | 40 | 320 | 2010 |
| 1200092 | CR 500E | N of CR 400N | 0 | 0 | 0 | |
| 1200093 | CR 900E | N of CR 400N | 0 | 0 | 0 | |
| 1200094 | CR 900E | S of CR 200N | 0 | 0 | 0 | |
| 1200095 | CR 830E | S of CR 200N | 150 | 50 | 200 | 2010 |
| 1200098 | CR 600S | W of CR 850E | 0 | 0 | 0 | |
| 1200100 | CR 900E | N of SR 38 | 0 | 0 | 0 | |
| 1200101 | CR 1000E | S of SR 38 | 0 | 0 | 0 | |
| 1200102 | CR 1000E | N of CR 480S | 0 | 0 | 0 | |

Table 3: Construction Costs

County Clinton

County Number 12

| NBI # | Facility Carried | Location | Bridge Cost | Road Cost | Total Cost | Estimate Year |
|--------------|-------------------------|-------------------|--------------------|------------------|-------------------|----------------------|
| 1200103 | CR 400S | E of SR 421 | 0 | 0 | 0 | |
| 1200104 | CR 850E | S of CR 480S | 0 | 0 | 0 | |
| 1200106 | CR 1200E | S of CR 300S | 0 | 0 | 0 | |
| 1200107 | CR 200S | W of CR 900E | 0 | 0 | 0 | |
| 1200108 | CR 150S (KELLEY) | E of KIRKLIN BRIC | 0 | 0 | 0 | |
| 1200109 | CR 150S | W of CR 180E | 0 | 0 | 0 | |
| 1200110 | CR 150S | W of CR 280E | 0 | 0 | 0 | |
| 1200111 | CR 300S | E of CR 1200E | 0 | 0 | 0 | |
| 1200112 | CR 400S | E of CR 1100E | 0 | 0 | 0 | 0 |
| 1200113 | CR 480S | W of CR 1000E | 0 | 0 | 0 | |
| 1200114 | CR 500S | W of SR 421 | 0 | 0 | 0 | |
| 1200115 | CR 575S | E of SR 38 | 0 | 0 | 0 | |
| 1200116 | CR 580S | W of SR 421 | 0 | 0 | 0 | |
| 1200117 | CR 750S | W of CR 580E | 0 | 0 | 0 | |
| 1200118 | CR 700S | W of CR 750E | 0 | 0 | 0 | |
| 1200119 | CR 750E | S of CR 700S | 0 | 0 | 0 | |
| 1200120 | KIRKLIN BRICK Rd | W of CR 180E | 0 | 0 | 0 | |
| 1200121 | CR 680S | E of CR 400E | 0 | 0 | 0 | |
| 1200122 | CR 180E | S of KIRKLIN BRIC | 0 | 0 | 0 | |
| 1200123 | CR 100E | S of SR 38 | 0 | 0 | 0 | |
| 1200124 | CR 175E | S of KELLY Rd | 0 | 0 | 0 | |
| 1200125 | CR 100E | N of KELLY Rd | 0 | 0 | 0 | |
| 1200126 | CR 100W | N of CR 580S | 0 | 0 | 0 | |
| 1200127 | CR 200W | N of CR 580S | 400 | 250 | 650 | 2012 |
| 1200128 | CR 650S | W of SR 39 | 0 | 0 | 0 | |
| 1200129 | CR 000N/S | E of CR 450W | 0 | 0 | 0 | |
| 1200130 | CR 300S | W of CR 550W | 45 | 25 | 70 | 2010 |
| 1200131 | CR 450W | N of CR 0N/S | 0 | 0 | 0 | |
| 1200132 | CR 310S | S of CR 300S | 0 | 0 | 0 | |
| 1200133 | CR 550W | N of CR 300S | 0 | 0 | 0 | |

Table 3: Construction Costs**County Clinton****County Number 12**

| NBI # | Facility Carried | Location | Bridge Cost | Road Cost | Total Cost | Estimate Year |
|--------------|-------------------------|-----------------|--------------------|------------------|-------------------|----------------------|
| 1200134 | CR 000E/W | S of CR 450S | 110 | 60 | 170 | 2012 |
| 1200135 | CR 000E/W | S of CR 650S | 0 | 0 | 0 | |
| 1200136 | CR 750S | E of CR 50W | 0 | 0 | 0 | |
| 1200137 | CR 750S | W of CR 300W | 0 | 0 | 0 | |
| 1200138 | CR 800W | N of CR 450S | 0 | 0 | 0 | |
| 1200139 | CR 830W | S of SR 52 | 0 | 0 | 0 | |
| 1200140 | CR 000N/S | E of CR 700W | 0 | 0 | 0 | |
| 1200141 | CR 700W | S of CR 300S | 0 | 0 | 0 | |
| 1200142 | CR 875W | S of CR 450S | 0 | 0 | 0 | |
| 1200143 | CR 875W | N of CR 700S | 45 | 25 | 70 | 2012 |
| 1200144 | CR 750S | W of CR 900W | 0 | 0 | 0 | |
| 1200145 | CR 930W | N of CR 600S | 120 | 65 | 185 | 2012 |
| 1200146 | CR 600S | E of CR 250W | 0 | 0 | 0 | |
| 1200148 | WILLIAMS St | S of FOREST Dr | 0 | 0 | 0 | |
| 1200150 | CR 1400E | S of CR 700S | 0 | 0 | 0 | |
| 1200151 | CR 200E | S of SR 26 | 45 | 25 | 70 | 2008 |
| 1200152 | CR 500N | W of CR 1000E | 0 | 0 | 0 | |
| 1200153 | CR 100N | W of SR 29 | 0 | 0 | 0 | |
| 1200154 | CR 700S | W of CR 880W | 0 | 0 | 0 | |
| 1200155 | CR 700S | E of CR 880W | 0 | 0 | 0 | |
| 1200156 | CR 850W | S of CR 700S | 0 | 0 | 0 | |
| 1200157 | CR 400W | S of SR 38 | 0 | 0 | 0 | |
| 1200158 | CR 100N | W of BURLINGTON | 0 | 0 | 0 | |
| 1200159 | CR 100N | W of BURLINGTON | 0 | 0 | 0 | |
| 1200162 | CR 1250E | S of CR 350N | 0 | 0 | 0 | |
| 1200163 | CR 100W | S of CR 500N | 0 | 0 | 0 | |
| 1200164 | BURLINGTON Ave | S of CR 100N | 0 | 0 | 0 | |
| 1200168 | CR 130 WEST | N OF CR 425 N | 0 | 0 | 0 | 0 |
| 1200169 | CR 330 EAST | N OF KELLY ROAD | 0 | 0 | 0 | 0 |
| 1200170 | CR 700 WEST | E OF CR 500 W | 0 | 0 | 0 | 0 |

Table 3: Construction Costs**County Clinton****County Number 12**

| NBI # | Facility Carried | Location | Bridge Cost | Road Cost | Total Cost | Estimate Year |
|--------------|-------------------------|-----------------|--------------------|------------------|-------------------|----------------------|
| 1200171 | MICHIGANTOWN ROAD | W OF CR 530 EAS | 0 | 0 | 0 | 0 |
| 1200004 | KYGER St | E of PRAIRIEST | 0 | 0 | 0 | |
| 1200003 | GREEN St | W of CATTERLINS | 125 | 60 | 185 | 2012 |
| 1200002 | CLAY St | S of BARNER St | 0 | 0 | 0 | 0 |
| 1200005 | E MORRISON St | E of SR 39 | 450 | 75 | 525 | 2010 |
| 1200006 | E WASHINGTON St | E of SR 39 | 130 | 70 | 200 | 2010 |
| 1200007 | CLINTON St | E of SR 39 | 0 | 0 | 0 | |
| 1200008 | SOUTH St | E of SR 39 | 130 | 0 | 130 | 2012 |
| 1200009 | ARMSTRONG St | E of SR 39 | 0 | 0 | 0 | 0 |
| 1200001 | CLAY St | S of HARVARD TE | 125 | 50 | 175 | 2010 |

160 Total Bridges in County

Table 3: Construction Costs

County Crawford

County Number 13

| NBI # | Facility Carried | Location | Bridge Cost | Road Cost | Total Cost | Estimate Year |
|--------------|-------------------------|------------------|--------------------|------------------|-------------------|----------------------|
| 1300003 | ALLEN CREEK ROAD | WEST OF MASON | 0 | 0 | 0 | 0 |
| 1300004 | CR 590 NORTH | EAST OF SR 66 | 8 | 0 | 8 | 2012 |
| 1300005 | BROWNSTOWN ROAD | NORTH OF ALLEN | 0 | 0 | 0 | 0 |
| 1300006 | DOG CREEK ROAD | EAST OF SR 37 | 0 | 0 | 0 | |
| 1300008 | BACON HOLLOW ROAD | WEST OF OLD W/ | 0 | 0 | 0 | 0 |
| 1300009 | BACON HOLLOW ROAD | WEST OF OLD W/ | 0 | 0 | 0 | 0 |
| 1300010 | BACON HOLLOW ROAD | EAST OF HAENDI | 32 | 25 | 57 | 2012 |
| 1300011 | BACON HOLLOW ROAD | EAST OF HAENDI | 0 | 0 | 0 | 0 |
| 1300075 | HIGHFILL CHAPEL RD | SOUTH OF ALSTC | 60 | 25 | 85 | 2012 |
| 1300013 | JONES ROAD | SOUTH OF TEMPL | 164 | 270 | 434 | 2012 |
| 1300093 | MAGNOLIA ROAD | SOUTH OF CALHC | 0 | 0 | 0 | 0 |
| 1300016 | MOUNT STERLING ROA | S OF BOGARD HC | 0 | 0 | 0 | 0 |
| 1300017 | WHISKEY RUN RANCH | SOUTH OF STONE | 171 | 270 | 441 | 2012 |
| 1300086 | WHISKEY RUN RANCH | NORTH OF SLICK | 146 | 270 | 416 | 2012 |
| 1300018 | MILLTOWN ROAD | SOUTH OF PILOT | 60 | 45 | 105 | 2012 |
| 1300019 | HARDINSBURG ROAD | SOUTH OF ROSS | 146 | 225 | 371 | 2012 |
| 1300020 | GOVERNORS TRACE | EAST OF NASH L/ | 0 | 0 | 0 | 0 |
| 1300021 | SYCAMORE ROAD | SOUTH OF ALSTC | 178 | 225 | 403 | 2012 |
| 1300022 | PILOT KNOB ROAD | E OF SLICK CRICK | 111 | 100 | 211 | 2012 |
| 1300023 | MIFFLIN WEST FORK | SOUTH OF GOVEI | 164 | 225 | 389 | 2012 |
| 1300024 | SEATON HILL ROAD | SOUTH OF GRAN | 0 | 0 | 0 | 0 |
| 1300025 | CAMP JERRY ROAD | WEST OF GRADY | 0 | 0 | 0 | 0 |
| 1300026 | OTTER CREEK ROAD | EAST OF COLVER | 0 | 0 | 0 | 0 |
| 1300012 | COLVERT ROLL ROAD | SOUTH OF OTTEF | 0 | 0 | 0 | |
| 1300027 | MIFFLIN WEST FORK | WEST OF ECKER | 188 | 225 | 413 | 2012 |
| 1300028 | BAKER ROAD | WEST OF EATON | 216 | 225 | 441 | 2012 |
| 1300029 | MAGNOLIA ROAD | SOUTH OF CALHC | 81 | 90 | 171 | 2012 |
| 1300030 | DRY RUN ROAD | NORTH OF TOWE | 247 | 225 | 472 | 2012 |
| 1300031 | ROTHROCKS MILL RD | E OF WYANDOTTI | 0 | 0 | 0 | 0 |
| 1300032 | CR 650 SOUTH | EAST OF SR 62 | 100 | 0 | 100 | 2012 |

Table 3: Construction Costs**County Crawford****County Number 13**

| NBI # | Facility Carried | Location | Bridge Cost | Road Cost | Total Cost | Estimate Year |
|--------------|-------------------------|-----------------|--------------------|------------------|-------------------|----------------------|
| 1300033 | ALTON ROAD | SOUTH OF MILL C | 117 | 225 | 342 | 2012 |
| 1300071 | BEECHWOOD ROAD | N OF BEECHWOO | 522 | 360 | 882 | 2012 |
| 1300035 | ARCHIBALD FALLS RD | EAST OF COLEMA | 33 | 0 | 33 | 2012 |
| 1300036 | ALTON FREDONIA RD | WEST OF ATWOC | 15 | 0 | 15 | 2012 |
| 1300038 | MILLTOWN ROAD | SOUTH OF SEACA | 0 | 0 | 0 | 0 |
| 1300040 | OLD SR 37 | SOUTH OF ATKIN | 100 | 0 | 100 | 2012 |
| 1300039 | WYANDOTTE AVE | SOUTH OF SR 62 | 0 | 0 | 0 | 0 |
| 1300072 | HOG TOWN ROAD | EAST OF SR 66 | 258 | 180 | 438 | 2012 |
| 1300041 | HATFIELD ROAD | E OF GOVERNOR | 205 | 180 | 385 | 2012 |
| 1300076 | OVERHEAD BRIDGE RD | SOUTH OF SR 64 | 800 | 1000 | 1800 | 2012 |
| 1300042 | 5TH STREET | WEST OF SPEAR | 0 | 0 | 0 | 0 |
| 1300078 | MANSFIELD ROAD | WEST OF TWO BI | 79 | 180 | 259 | 2012 |
| 1300043 | OTTER CREEK RD | WEST OF COLVE | 167 | 225 | 392 | 2012 |
| 1300044 | CALHOUN ROAD | WEST OF MAGNO | 0 | 0 | 0 | 0 |
| 1300045 | MAGNOLIA ROAD | EAST OF HUBBAR | 164 | 225 | 389 | 2012 |
| 1300046 | MAGNOLIA ROAD | WEST OF CHERR | 195 | 225 | 420 | 2012 |
| 1300047 | SHAFER RIDGE ROAD | EAST OF BAUER I | 0 | 0 | 0 | |
| 1300073 | DRY RUN ROAD | NORTH OF BEAL I | 0 | 0 | 0 | 0 |
| 1300094 | OLD FELKER RD | WEST OF OTTER | 0 | 0 | 0 | 0 |
| 1300051 | HARDSCRABELL RD | NORTH OF ANDR | 167 | 225 | 392 | 2012 |
| 1300052 | BAYLOR ROAD | S OF HARDINSBU | 0 | 0 | 0 | 0 |
| 1300054 | ALSTOTT ROAD | NW OF SYCAMOR | 164 | 225 | 389 | 2012 |
| 1300095 | BEAN LN | WEST OF MELTOI | 0 | 0 | 0 | 0 |
| 1300056 | HOOSIER ENERGY RD | SE OF DOG CREE | 188 | 225 | 413 | 2012 |
| 1300057 | OLD FELKER ROAD | SOUTH OF OTTEF | 70 | 68 | 138 | 2012 |
| 1300058 | ALLEN CREEK RD | INT OF SR 145 | 0 | 0 | 0 | 0 |
| 1300059 | MITCHELL CREEK RD | S OF GOVERNOR | 216 | 180 | 396 | 2012 |
| 1300060 | SPEEDY ROAD | S OF MITCHELL C | 0 | 0 | 0 | 0 |
| 1300062 | CR 520 WEST | SOUTH OF W FOF | 0 | 0 | 0 | 0 |
| 1300063 | KEMP ROAD | NORTH OF OAK H | 167 | 225 | 392 | 2012 |

Table 3: Construction Costs**County Crawford****County Number 13**

| NBI # | Facility Carried | Location | Bridge Cost | Road Cost | Total Cost | Estimate Year |
|--------------|-------------------------|-----------------|--------------------|------------------|-------------------|----------------------|
| 1300064 | UNION STREET | NORTH OF DEPO | 0 | 0 | 0 | 0 |
| 1300065 | COURT STREET | SOUTH OF 5TH ST | 0 | 0 | 0 | 0 |
| 1300066 | MAIN STREET | NORTH OF SR 64 | 0 | 0 | 0 | 0 |
| 1300092 | MAIN STREET | EAST OF BACK ST | 0 | 0 | 0 | 0 |
| 1300079 | JEFFERSON STREET | NORTH OF DEPO | 43 | 45 | 88 | 2012 |
| 1300081 | WASHINGTON ST | NORTH OF DEPO | 188 | 180 | 368 | 2012 |
| 1300098 | ALLEN CREEK ROAD | EAST OF MASON | 0 | 0 | 0 | 0 |
| 1300083 | BOGARD HOLLOW ROA | EAST OF UPPER I | 40 | 90 | 130 | 2012 |
| 1300069 | MAIN STREET | SOUTH OF SEAC | 1941 | 360 | 2301 | 2012 |
| 1300070 | BEASLEY ROAD | SOUTH OF FIFTH | 313 | 225 | 538 | 2012 |
| 1300085 | PLEASANT AVE | EAST OF MURPHY | 0 | 0 | 0 | 0 |
| 1300087 | NASH LANE | SOUTH OF OTTEF | 293 | 225 | 518 | 2012 |
| 1300088 | ZELLER RD | WEST OF ECKER | 146 | 225 | 371 | 2012 |
| 1300089 | MOUNT STERLING RD | E OF ENGLISH RE | 178 | 225 | 403 | 2012 |
| 1300090 | WEST FORK ROAD | WEST OF MIFFLIN | 150 | 225 | 375 | 2012 |
| 1300091 | PAUL MEYERS ROAD | S OF UNION CHAF | 0 | 0 | 0 | 0 |
| 1300096 | MOUNT STERLING RD | E OF ENGLISH RE | 0 | 0 | 0 | 0 |
| 1300097 | KEMP ROAD | SOUTH OF GOVEI | 0 | 0 | 0 | 0 |
| 1300099 | CALHOUN ROAD | WEST OF MAGNO | 0 | 0 | 0 | 0 |

79 Total Bridges in County

Table 3: Construction Costs**County Daviess****County Number 14**

| NBI # | Facility Carried | Location | Bridge Cost | Road Cost | Total Cost | Estimate Year |
|--------------|-------------------------|-----------------|--------------------|------------------|-------------------|----------------------|
| 1400002 | CR 200N | E of CR 650E | 0 | 0 | 0 | 0 |
| 1400004 | CR 500E | N of CR 1625N | 0 | 0 | 0 | 0 |
| 1400005 | CR 500E | S of CR 1600N | 0 | 0 | 0 | 0 |
| 1400006 | CR 1600N | E of CR 600E | 0 | 0 | 0 | 0 |
| 1400007 | CR 1600N | W of CR 800E | 0 | 0 | 0 | 0 |
| 1400008 | CR 1600N | W of CR 800E | 0 | 0 | 0 | 0 |
| 1400009 | CR 700E | N of CR 1550N | 0 | 0 | 0 | 0 |
| 1400320 | CR 800E | S of CR 1600N | 0 | 0 | 0 | 0 |
| 1400011 | CR 50E | S of CR 1100N | 0 | 0 | 0 | 0 |
| 1400014 | CR 1100N | E of CR 475E | 0 | 0 | 0 | 0 |
| 1400185 | CR 800E | S of CR 1200N | 0 | 0 | 0 | 0 |
| 1400016 | CR 1200N | W of CR 700E | 0 | 0 | 0 | 0 |
| 1400017 | CR 700E | N of CR 1150N | 0 | 0 | 0 | 0 |
| 1400018 | CR 700E | N of CR 1200N | 0 | 0 | 0 | 0 |
| 1400019 | CR 575E | S of CR 1200N | 0 | 0 | 0 | 0 |
| 1400021 | CR 100W | S of CR 400N | 0 | 0 | 0 | 0 |
| 1400187 | CR 100W | N of CR 700N | 0 | 0 | 0 | 0 |
| 1400027 | CR 1200N | E of CR 1100E | 0 | 0 | 0 | 0 |
| 1400029 | CR 1100E | N of CR 1450N | 0 | 0 | 0 | 0 |
| 1400031 | CR 1650N | E of CR 900E | 0 | 0 | 0 | 0 |
| 1400188 | CR 650E | N of CR 200N | 0 | 0 | 0 | 0 |
| 1400033 | CR 650E | N of CR 400N | 0 | 0 | 0 | 0 |
| 1400034 | CR 650E | N of CR 600N | 0 | 0 | 0 | 0 |
| 1400039 | CR 450E | S of CR 750N | 0 | 0 | 0 | 0 |
| 1400041 | CR 450E | N of CR 550N | 0 | 0 | 0 | 0 |
| 1400042 | CR 450E | N of CR 350N | 0 | 0 | 0 | 0 |
| 1400046 | CR 475E | N of CR 1000N | 0 | 0 | 0 | 0 |
| 1400045 | CR 475E | N of CR 1000N | 0 | 0 | 0 | 0 |
| 1400189 | CR 1400N | E of CR 1100E | 0 | 0 | 0 | 0 |
| 1400049 | CR 1200E | S of CR 1200N | 0 | 0 | 0 | 0 |

Table 3: Construction Costs**County Daviess****County Number 14**

| NBI # | Facility Carried | Location | Bridge Cost | Road Cost | Total Cost | Estimate Year |
|--------------|-------------------------|-----------------|--------------------|------------------|-------------------|----------------------|
| 1400050 | CR 1050N | E of CR 1150E | 0 | 0 | 0 | 0 |
| 1400051 | CR 975N | E of CR 1150E | 220 | 50 | 270 | 2011 |
| 1400054 | CR 800N | W of CR 1000E | 0 | 0 | 0 | 0 |
| 1400055 | CR 800N | W of CR 1000E | 0 | 0 | 0 | 0 |
| 1400059 | CR 600N | W of CR 1200E | 0 | 0 | 0 | 0 |
| 1400060 | CR 900E | N of CR 700N | 170 | 50 | 220 | 2011 |
| 1400063 | CR 1000N | W of CR 400E | 0 | 0 | 0 | 0 |
| 1400064 | CR 1000E | N of CR 800N | 0 | 0 | 0 | 0 |
| 1400066 | CR 875N | W of CR 900E | 0 | 0 | 0 | 0 |
| 1400069 | CR 775E | S of CR 700N | 0 | 0 | 0 | 0 |
| 1400070 | CR 775E | N of CR 700N | 0 | 0 | 0 | 0 |
| 1400191 | CR 700E | N of CR 675N | 360 | 180 | 540 | 2011 |
| 1400073 | CR 700N | W of CR 900E | 0 | 0 | 0 | 0 |
| 1400074 | CR 1100E | N of CR 800N | 0 | 0 | 0 | 0 |
| 1400077 | CR 400E | S of CR 1100N | 0 | 0 | 0 | 0 |
| 1400078 | CR 200E | S of CR 1100N | 0 | 0 | 0 | 0 |
| 1400082 | CR 300E | N of CR 550N | 0 | 0 | 0 | 0 |
| 1400085 | CR 575E | N of CR 600N | 0 | 0 | 0 | 0 |
| 1400086 | CR 900E | S of CR 200N | 0 | 0 | 0 | 0 |
| 1400087 | CR 650N | W of CR 900E | 0 | 0 | 0 | 0 |
| 1400091 | CR 1100E | N of SR 50 | 0 | 0 | 0 | 0 |
| 1400092 | CR 1100E | N of SR 50 | 0 | 0 | 0 | 0 |
| 1400096 | CR 950E | N of CR 100N | 0 | 0 | 0 | |
| 1400097 | CR 725E | N of CR 100N | 425 | 180 | 605 | 2011 |
| 1400193 | THIRD St | N of US 50 | 155 | 100 | 255 | 2011 |
| 1400102 | CR 1200E | S of CR 200S | 0 | 0 | 0 | 0 |
| 1400103 | CR 700S | W of CR 1125E | 0 | 0 | 0 | 0 |
| 1400104 | CR 700S | E of CR 900E | 0 | 0 | 0 | 0 |
| 1400105 | CR 900E | N of CR 700S | 200 | 180 | 380 | 2011 |
| 1400194 | CR 550E | S of US 50 | 0 | 0 | 0 | 0 |

Table 3: Construction Costs**County Daviess****County Number 14**

| NBI # | Facility Carried | Location | Bridge Cost | Road Cost | Total Cost | Estimate Year |
|--------------|-------------------------|-----------------|--------------------|------------------|-------------------|----------------------|
| 1400107 | CR 700E | S of CR 100S | 0 | 0 | 0 | 0 |
| 1400108 | CR 475E | N of CR 100S | 0 | 0 | 0 | 0 |
| 1400109 | CR 250E | N of CR 350N | 0 | 0 | 0 | 0 |
| 1400110 | CR 300E | N of CR 450N | 0 | 0 | 0 | 0 |
| 1400112 | CR 575E | N of CR 350N | 0 | 0 | 0 | 0 |
| 1400113 | CR 350N | E of CR 250E | 0 | 0 | 0 | 0 |
| 1400114 | CR 350N | W of CR 650E | 0 | 0 | 0 | 0 |
| 1400115 | CR 700E | S of CR 500N | 0 | 0 | 0 | 0 |
| 1400195 | CR 1000E | S of CR 750S | 0 | 0 | 0 | 0 |
| 1400118 | CR 950S | E of CR 1250E | 0 | 0 | 0 | 0 |
| 1400321 | CR 1125E | S of CR 950S | 0 | 0 | 0 | 0 |
| 1400120 | GLENDALDE Rd | E of CRSR 257 | 75 | 45 | 120 | 2011 |
| 1400121 | CR 900S | W of CR 1125E | 0 | 0 | 0 | 0 |
| 1400122 | CR 1200E | S of CR 875S | 0 | 0 | 0 | 0 |
| 1400123 | CR 750S | W of CR 1125E | 0 | 0 | 0 | 0 |
| 1400124 | CR 600S | E of CR 1050E | 0 | 0 | 0 | 0 |
| 1400125 | CR 500S | W of CR 1050E | 0 | 0 | 0 | 0 |
| 1400126 | CR 450S | E of CR 400E | 0 | 0 | 0 | 0 |
| 1400127 | CR 450S | E of CRSR 257 | 0 | 0 | 0 | 0 |
| 1400128 | CR 1000E | S of CR 100S | 0 | 0 | 0 | 0 |
| 1400130 | CR 1100E | S of CR 100S | 0 | 0 | 0 | 0 |
| 1400132 | CR 600E | N of CR 400S | 0 | 0 | 0 | 0 |
| 1400135 | CR 500E | N of CR 400S | 0 | 0 | 0 | 0 |
| 1400137 | CR 250N | E of CRSR 57 | 0 | 0 | 0 | 0 |
| 1400140 | CR 225W | S of CR 400N | 0 | 0 | 0 | 0 |
| 1400142 | CR 300W | S of CR 300S | 0 | 0 | 0 | 0 |
| 1400144 | CR 300S | E of CR 300W | 0 | 0 | 0 | 0 |
| 1400145 | CR 300S | E of HERRALL Rd | 0 | 0 | 0 | 0 |
| 1400146 | CR 100E | N of CR 600S | 0 | 0 | 0 | 0 |
| 1400150 | CR 700S | E of CR 50W | 0 | 0 | 0 | 0 |

Table 3: Construction Costs**County Daviess****County Number 14**

| NBI # | Facility Carried | Location | Bridge Cost | Road Cost | Total Cost | Estimate Year |
|--------------|-------------------------|-----------------|--------------------|------------------|-------------------|----------------------|
| 1400196 | ALEXANDER HILL Rd | N of CR 600S | 0 | 0 | 0 | 0 |
| 1400153 | CR 225E | N of CR 625S | 0 | 0 | 0 | 0 |
| 1400155 | CR 550S | W of SR 257 | 0 | 0 | 0 | 0 |
| 1400156 | CR 100W | N of CR 100W | 0 | 0 | 0 | 0 |
| 1400157 | HORRALL Rd | S of CR 300S | 0 | 0 | 0 | 0 |
| 1400197 | CR 150S | E of CR 175E | 0 | 0 | 0 | 0 |
| 1400161 | CR 150S | E of CR 350E | 0 | 0 | 0 | 0 |
| 1400162 | CR 125E | S of CR 250S | 0 | 0 | 0 | 0 |
| 1400163 | CR 200S | E of CRSR 257 | 0 | 0 | 0 | 0 |
| 1400169 | CR 500N | E of CRSR 57 | 0 | 0 | 0 | 0 |
| 1400171 | CR 300W | N of Old 50 | 0 | 0 | 0 | 0 |
| 1400172 | CR 150N | W of CR 300W | 0 | 0 | 0 | 0 |
| 1400173 | SW 11th St | S of OAK St | 0 | 0 | 0 | 0 |
| 1400322 | SW 16th St | S of COSBY RD | 0 | 0 | 0 | 0 |
| 1400176 | CLARK Rd | N of Old 50 | 100 | 90 | 190 | 2011 |
| 1400177 | CR 1100E | N of CR 1475N | 0 | 0 | 0 | 0 |
| 1400200 | SE 15th St | N of Hazel St | 650 | 450 | 1100 | 2011 |
| 1400180 | CR 1250E | S of CR 950S | 0 | 0 | 0 | 0 |
| 1400181 | CR 800S | E of CR 1175E | 0 | 0 | 0 | 0 |
| 1400182 | CR 600E | N of CR 1600N | 0 | 0 | 0 | 0 |
| 1400201 | CR 600E | S of CR 1600N | 0 | 0 | 0 | 0 |
| 1400202 | Old US 50 | W of CR 600E | 0 | 0 | 0 | 0 |
| 1400205 | CR 100W | N of CR 600S | 0 | 0 | 0 | 0 |
| 1400206 | CR 300W | N of CR 150N | 0 | 0 | 0 | 0 |
| 1400207 | E 12th ST | S of WINBROOK D | 0 | 0 | 0 | 0 |
| 1400208 | CR 575S | E of CR 50W | 0 | 0 | 0 | 0 |
| 1400209 | CR 200E | S of US 50 | 0 | 0 | 0 | 0 |
| 1400210 | CR 1050E | S of CR 600S | 0 | 0 | 0 | 0 |
| 1400312 | CR 250S | E of CRSR 257 | 0 | 0 | 0 | 0 |
| 1400313 | CR 25W | N of SR 358 | 0 | 0 | 0 | 0 |

Table 3: Construction Costs

County **Daviess**

County Number **14**

| NBI # | Facility Carried | Location | Bridge Cost | Road Cost | Total Cost | Estimate Year |
|--------------|-------------------------|-----------------|--------------------|------------------|-------------------|----------------------|
| 1400314 | CR 300S | E of CR 125E | 0 | 0 | 0 | 0 |
| 1400315 | CR 600S | E of CR 850E | 0 | 0 | 0 | 0 |
| 1400316 | CR 1150E | N of CR 600S | 0 | 0 | 0 | 0 |
| 1400317 | CR 700E | N of CR 200N | 0 | 0 | 0 | 0 |
| 1400318 | CR 800N | E of CR 1100E | 0 | 0 | 0 | 0 |
| 1400319 | CR 1600N | E of CR 900E | 0 | 0 | 0 | 0 |

126 Total Bridges in County

Table 3: Construction Costs**County Decatur****County Number 16**

| NBI # | Facility Carried | Location | Bridge Cost | Road Cost | Total Cost | Estimate Year |
|--------------|-------------------------|-----------------|--------------------|------------------|-------------------|----------------------|
| 1600002 | OLD 421 | NW of CR 420W | 639 | 177 | 1080 | 2009 |
| 1600003 | CR 421N | N of CR 550N | 0 | 0 | 0 | 0 |
| 1600004 | CR 421N | NW of CR 650W | 0 | 0 | 0 | 0 |
| 1600001 | CR 300N | E of CR 280E | 0 | 0 | 0 | |
| 1600005 | CR 200S | E of CR 400E | 0 | 0 | 0 | |
| 1600006 | CR 250S | W of CR 220SW | 0 | 0 | 0 | 0 |
| 1600007 | CR 1100S | E of CR 600W | 0 | 0 | 0 | |
| 1600008 | CR 700W | S of CR 1300S | 0 | 0 | 0 | |
| 1600009 | CR 400W | S of CR 750N | 838 | 118 | 1132 | 2011 |
| 1600207 | CR 650N | SW of CR 400W | 0 | 0 | 0 | 0 |
| 1600011 | CR 650N | SW of CR 650W | 0 | 0 | 0 | 0 |
| 1600204 | CR 240NW | SE of CR 400W | 0 | 0 | 0 | 0 |
| 1600012 | CR 700W | N of CR 200N | 0 | 0 | 0 | |
| 1600013 | CR 700W | S of CR 200N | 0 | 0 | 0 | 0 |
| 1600014 | CR 100N | W of CR 700W | 0 | 0 | 0 | |
| 1600031 | CR 300N | NW of CR 500W | 0 | 0 | 0 | 0 |
| 1600016 | CR 650W | N of CR 300N | 0 | 0 | 0 | |
| 1600017 | CR 240NW | Int of CR 500W | 0 | 0 | 0 | |
| 1600019 | CR 240NW | W of CR 500W | 0 | 0 | 0 | 0 |
| 1600018 | CR 200N | W of CR 700W | 0 | 0 | 0 | 0 |
| 1600021 | CR 420W | N of CR 340N | 122 | 18 | 187 | 2011 |
| 1600022 | CR 650N | W of CR 350W | 0 | 0 | 0 | |
| 1600023 | CR 650N | E of SR 3 | 0 | 0 | 0 | |
| 1600024 | CR 350W | S of CR 600N | 0 | 0 | 0 | 0 |
| 1600025 | CR 750N | W of CR 150W | 0 | 0 | 0 | 0 |
| 1600026 | CR 300W | N of CR 750N | 0 | 0 | 0 | 0 |
| 1600027 | CR 150W | N of CR 750N | 0 | 0 | 0 | 0 |
| 1600028 | CR 500N | Int of CR 150W | 0 | 0 | 0 | |
| 1600029 | CR 400N | W of CR 150W | 0 | 0 | 0 | |
| 1600030 | CR 400N | E of CR 350W | 0 | 0 | 0 | 0 |

Table 3: Construction Costs**County Decatur****County Number 16**

| NBI # | Facility Carried | Location | Bridge Cost | Road Cost | Total Cost | Estimate Year |
|--------------|-------------------------|-----------------|--------------------|------------------|-------------------|----------------------|
| 1600190 | CR 450W | N of CR 240NW | 0 | 0 | 0 | 0 |
| 1600032 | CR 150W | S of CR 400N | 0 | 0 | 0 | |
| 1600033 | CR 100W | N of CR 200N | 138 | 15 | 207 | 2007 |
| 1600034 | CR 225E | S of CR 640N | 362 | 47 | 652 | 2011 |
| 1600035 | CR 580N | E of SR 3 | 0 | 0 | 0 | |
| 1600036 | CR 640N | W of CR 400E | 0 | 0 | 0 | |
| 1600037 | CR 640N | W of CR 500E | 0 | 0 | 0 | 0 |
| 1600038 | CR 750N | W of CR 1000E | 0 | 0 | 0 | 0 |
| 1600039 | CR 400E | N of NE 80 | 0 | 0 | 0 | 0 |
| 1600040 | NE 80 | W of CR 225E | 0 | 0 | 0 | |
| 1600041 | CR 150N | W of CR 200E | 0 | 0 | 0 | 0 |
| 1600042 | CR 200E | N of NE 80 | 0 | 0 | 0 | |
| 1600192 | CR 550N | N of CR 880E | 0 | 0 | 0 | |
| 1600044 | CR 300E | S of CR 500N | 0 | 0 | 0 | |
| 1600045 | CR 400E | N of CR 400N | 0 | 0 | 0 | 0 |
| 1600047 | CR 300N | E of CR 850E | 0 | 0 | 0 | |
| 1600049 | CR 700W | N of CR 550N | 212 | 0 | 254 | 2011 |
| 1600205 | CR 500E | N of CR 400N | 0 | 0 | 0 | 0 |
| 1600050 | CR 120E | S of CR 300N | 178 | 39 | 513 | 2011 |
| 1600051 | CR 500N | W of CR 200E | 0 | 0 | 0 | |
| 1600052 | CR 200E | S of CR 500N | 0 | 0 | 0 | |
| 1600053 | Base Rd | W of CR 200E | 0 | 0 | 0 | 0 |
| 1600054 | CR 50N | SW of CR 950E | 558 | 68 | 874 | 2011 |
| 1600055 | CR 950E | S of CR 150N | 212 | 48 | 447 | 2011 |
| 1600056 | CR 150N | NE of CR 950E | 0 | 0 | 0 | |
| 1600057 | CR 150N | W of CR 950E | 353 | 44 | 618 | 2011 |
| 1600184 | CR 850E | SE of CR 50N | 0 | 0 | 0 | |
| 1600193 | Base Rd | E of CR 500E | 0 | 0 | 0 | 0 |
| 1600194 | CR 500E | S of Base Rd | 0 | 0 | 0 | |
| 1600058 | CR 850E | S of CR 400S | 0 | 0 | 0 | |

Table 3: Construction Costs**County Decatur****County Number 16**

| NBI # | Facility Carried | Location | Bridge Cost | Road Cost | Total Cost | Estimate Year |
|--------------|-------------------------|-------------------|--------------------|------------------|-------------------|----------------------|
| 1600059 | CR 300S | W of CR 950E | 0 | 0 | 0 | |
| 1600195 | CR 850E | N of CR 300S | 0 | 0 | 0 | |
| 1600061 | CR 1000E | N of CR 150S | 0 | 0 | 0 | |
| 1600062 | Base Rd | E of CR 850E | 0 | 0 | 0 | |
| 1600063 | Base Rd | E of CR 850E | 0 | 0 | 0 | |
| 1600064 | CR 800E | S of Base Rd | 0 | 0 | 0 | 0 |
| 1600065 | CR 400S | E of CR 180E | 0 | 0 | 0 | 0 |
| 1600066 | CR 400S | W of CR 500E | 0 | 0 | 0 | |
| 1600067 | CR 400S | E of CR 500E | 0 | 0 | 0 | |
| 1600068 | CR 400S | E of CR 950E | 0 | 0 | 0 | |
| 1600069 | CR 180E | N of CR 300S | 0 | 0 | 0 | |
| 1600070 | CR 180E | N of CR 500S | 0 | 0 | 0 | |
| 1600071 | CR 200E | N of CR 600S | 0 | 0 | 0 | |
| 1600072 | CR 300E | S of CR 400S | 0 | 0 | 0 | |
| 1600073 | CR 300E | N of CR 400S | 0 | 0 | 0 | 0 |
| 1600074 | CR 600S | W of CR 200E | 138 | 29 | 342 | 2011 |
| 1600075 | CR 300S | SE of SW 60 | 0 | 0 | 0 | 0 |
| 1600076 | CR 300S | W of CR 180E | 0 | 0 | 0 | |
| 1600077 | CR 300S | W of CR 550E | 0 | 0 | 0 | |
| 1600078 | CR 60E | N of CR 300S | 0 | 0 | 0 | 0 |
| 1600079 | CR 60E | S of CR 300S | 0 | 0 | 0 | |
| 1600080 | CR 60E | Between 600S & 6E | 0 | 0 | 0 | 0 |
| 1600081 | CR 820S | W of CR 180E | 0 | 0 | 0 | |
| 1600082 | CR 60E | S of CR 650S | 0 | 0 | 0 | |
| 1600083 | CR 650S | W of CR 150E | 0 | 0 | 0 | 0 |
| 1600191 | CR 20W | N of CR 650S | 0 | 0 | 0 | |
| 1600084 | CR 250E | N of CR 820S | 0 | 0 | 0 | |
| 1600085 | CR 820S | E of CR 250E | 0 | 0 | 0 | |
| 1600086 | CR 550E | S of CR 700S | 0 | 0 | 0 | 0 |
| 1600087 | CR 600S | E of CR 700E | 0 | 0 | 0 | 0 |

Table 3: Construction Costs**County Decatur****County Number 16**

| NBI # | Facility Carried | Location | Bridge Cost | Road Cost | Total Cost | Estimate Year |
|--------------|-------------------------|-----------------|--------------------|------------------|-------------------|----------------------|
| 1600088 | CR 480E | S of CR 500S | 0 | 0 | 0 | |
| 1600089 | CR 700S | W of CR 480E | 0 | 0 | 0 | 0 |
| 1600090 | CR 20W | N of CR 400S | 0 | 0 | 0 | 0 |
| 1600091 | SW 60 | NE of CR 400S | 0 | 0 | 0 | |
| 1600092 | CR 220SW | N of CR 400S | 0 | 0 | 0 | |
| 1600196 | CR 500S | E of CR 220SW | 0 | 0 | 0 | 0 |
| 1600094 | CR 400S | W of SW 60 | 672 | 241 | 1148 | 2011 |
| 1600095 | CR 400S | E of CR 220SW | 0 | 0 | 0 | 0 |
| 1600096 | CR 250S | E of CR 280W | 0 | 0 | 0 | 0 |
| 1600097 | CR 700W | S of CR 200S | 0 | 0 | 0 | |
| 1600098 | CR 550W | N of SR 46 | 0 | 0 | 0 | 0 |
| 1600197 | CR 50S | E of CR 200W | 0 | 0 | 0 | 0 |
| 1600099 | CR 350W | N of SR 46 | 0 | 0 | 0 | 0 |
| 1600100 | CR 450W | N of SR 46 | 204 | 47 | 429 | 2011 |
| 1600101 | CR 100S | W of CR 1050W | 692 | 67 | 1197 | 2011 |
| 1600102 | CR 50N | W of CR 850W | 178 | 18 | 229 | 2011 |
| 1600103 | CR 50N | E of CR 1100W | 0 | 0 | 0 | 0 |
| 1600198 | CR 1050W | S of CR 200S | 0 | 0 | 0 | |
| 1600104 | CR 850W | S of CR 200S | 0 | 0 | 0 | |
| 1600105 | CR 850W | S of SR 46 | 0 | 0 | 0 | |
| 1600106 | CR 850W | NW of CR 480S | 280 | 47 | 584 | 2011 |
| 1600107 | CR 200S | W of CR 1050W | 687 | 67 | 1224 | 2011 |
| 1600108 | CR 200S | E of CR 850W | 0 | 0 | 0 | |
| 1600109 | CR 200S | E of CR 700W | 0 | 0 | 0 | |
| 1600110 | CR 600W | N of CR 450S | 0 | 0 | 0 | |
| 1600111 | CR 480S | W of CR 700W | 0 | 0 | 0 | |
| 1600112 | CR 750W | N of CR 480S | 0 | 0 | 0 | |
| 1600113 | CR 700W | N of CR 450S | 0 | 0 | 0 | |
| 1600114 | CR 700W | S of CR 300S | 0 | 0 | 0 | 0 |
| 1600115 | CR 600S | E of CR 1000W | 0 | 0 | 0 | |

Table 3: Construction Costs**County Decatur****County Number 16**

| NBI # | Facility Carried | Location | Bridge Cost | Road Cost | Total Cost | Estimate Year |
|--------------|-------------------------|-----------------|--------------------|------------------|-------------------|----------------------|
| 1600116 | CR 700S | W of SW 60 | 0 | 0 | 0 | 0 |
| 1600117 | CR 1000W | S of CR 600S | 412 | 92 | 737 | 2011 |
| 1600118 | CR 1000W | N of CR 950S | 0 | 0 | 0 | 0 |
| 1600119 | CR 900W | S of CR 850S | 0 | 0 | 0 | |
| 1600187 | CR 580W | S of CR 950S | 263 | 57 | 372 | 2009 |
| 1600120 | CR 1100S | W of CR 700W | 0 | 0 | 0 | 0 |
| 1600121 | CR 600S | E of CR 220SW | 0 | 0 | 0 | 0 |
| 1600122 | CR 800S | E of CR 600W | 0 | 0 | 0 | 0 |
| 1600123 | CR 850S | E of CR 800W | 0 | 0 | 0 | |
| 1600124 | CR 850S | E of CR 800W | 0 | 0 | 0 | |
| 1600125 | CR 850S | W of CR 800W | 0 | 0 | 0 | |
| 1600199 | CR 100W | S of CR 500S | 0 | 0 | 0 | 0 |
| 1600127 | CR 950S | E of CR 580W | 0 | 0 | 0 | 0 |
| 1600128 | CR 1150S | W of CR 500W | 120 | 12 | 183 | 2007 |
| 1600129 | CR 600W | S of CR 800S | 0 | 0 | 0 | 0 |
| 1600130 | CR 600W | S of CR 800S | 0 | 0 | 0 | |
| 1600131 | CR 600W | S of CR 1150S | 0 | 0 | 0 | |
| 1600132 | CR 500W | S of CR 1300S | 0 | 0 | 0 | 0 |
| 1600200 | CR 1280S | W of CR 300W | 0 | 0 | 0 | 0 |
| 1600133 | CR 1300S | W of CR 500W | 0 | 0 | 0 | |
| 1600134 | CR 1300S | SE of CR 700W | 0 | 0 | 0 | 0 |
| 1600201 | Layton Dr | NW of CR 1100S | 0 | 0 | 0 | |
| 1600135 | CR 1400S | E of CR 950W | 0 | 0 | 0 | |
| 1600136 | CR 1250S | W of CR 700W | 0 | 0 | 0 | |
| 1600159 | CR 1250S | W of CR 500W | 0 | 0 | 0 | 0 |
| 1600181 | Main St | E of East St | 228 | 45 | 333 | 2007 |
| 1600139 | CR 1100S | NW of Layton | 330 | 40 | 572 | 2011 |
| 1600140 | CR 1100S | NW of CR 300W | 0 | 0 | 0 | |
| 1600141 | CR 1100S | W of CR 150W | 205 | 54 | 461 | 2011 |
| 1600142 | CR 150W | N of CR 1100S | 0 | 0 | 0 | 0 |

Table 3: Construction Costs**County Decatur****County Number 16**

| NBI # | Facility Carried | Location | Bridge Cost | Road Cost | Total Cost | Estimate Year |
|--------------|-------------------------|-----------------|--------------------|------------------|-------------------|----------------------|
| 1600143 | CR 200W | S of CR 1100S | 0 | 0 | 0 | 0 |
| 1600144 | CR 300W | N of CR 1280S | 0 | 0 | 0 | |
| 1600145 | SW 60 | N of CR 1080S | 0 | 0 | 0 | |
| 1600146 | CR 750S | W of SW 60 | 0 | 0 | 0 | 0 |
| 1600147 | CR 100W | Int of CR 900S | 0 | 0 | 0 | |
| 1600148 | CR 100W | S of CR 900S | 0 | 0 | 0 | |
| 1600149 | CR 1000S | E of SW 60 | 0 | 0 | 0 | |
| 1600150 | CR 1000S | E of CR 350W | 0 | 0 | 0 | 0 |
| 1600151 | CR 150E | N of CR 650S | 0 | 0 | 0 | |
| 1600152 | CR 950S | SW of CR 225E | 0 | 0 | 0 | 0 |
| 1600153 | CR 60E | N of CR 900S | 0 | 0 | 0 | |
| 1600154 | CR 900S | W of Base Rd | 0 | 0 | 0 | |
| 1600155 | CR 900S | E of CR 60E | 0 | 0 | 0 | |
| 1600156 | Base Rd | N of CR 900S | 0 | 0 | 0 | |
| 1600157 | CR 240NW | E of CR 700W | 166 | 27 | 235 | 2007 |
| 1600158 | CR 240NW | E of CR 250W | 307 | 48 | 576 | 2011 |
| 1600138 | CR 500S | W of 220SW | 0 | 0 | 0 | 0 |
| 1600160 | CR 1050S | E of CR 420W | 0 | 0 | 0 | 0 |
| 1600171 | CR 500W | N of Base Rd | 287 | 31 | 591 | 2011 |
| 1600172 | CR 150S | NW of SR 46 | 0 | 0 | 0 | |
| 1600173 | CR 150N | W of CR 850E | 0 | 0 | 0 | |
| 1600175 | Kessler Blvd | W of Davidson | 0 | 0 | 0 | |
| 1600174 | CR 200N | W of CR 100W | 0 | 0 | 0 | |
| 1600182 | Poplar St | S of South St | 0 | 0 | 0 | |
| 1600183 | West St | N of CR 1150S | 0 | 0 | 0 | |
| 1600176 | North St | E of Lincoln St | 0 | 0 | 0 | |
| 1600177 | Central Ave | E of Lincoln St | 187 | 38 | 432 | 2011 |
| 1600178 | East St | S of McKee St | 0 | 0 | 0 | |
| 1600179 | Franklin St | S of McKee St | 0 | 0 | 0 | |
| 1600180 | Washington St | E of Lincoln St | 0 | 0 | 0 | |

Table 3: Construction Costs**County Decatur****County Number 16**

| NBI # | Facility Carried | Location | Bridge Cost | Road Cost | Total Cost | Estimate Year |
|--------------|-------------------------|--------------------|--------------------|------------------|-------------------|----------------------|
| 1600202 | Barachel Ln | E of Kessing Dr | 0 | 0 | 0 | 0 |
| 1600206 | Montgomery Rd. | SE of Fleetwood Dr | 0 | 0 | 0 | 0 |
| 1600186 | CR 800W | N of CR 850S | 0 | 0 | 0 | |
| 1600188 | CR 680N | SW of CR 1000E | 0 | 0 | 0 | 0 |
| 1600189 | CR 1150S | E of CR 600W | 247 | 54 | 347 | 2009 |
| 1600093 | Rural Path | E of CR 220SW | 0 | 0 | 0 | 0 |
| 1600203 | Park Path | E of CR 200W | 0 | 0 | 0 | 0 |

187 Total Bridges in County

Table 3: Construction Costs**County Dekalb****County Number 17**

| NBI # | Facility Carried | Location | Bridge Cost | Road Cost | Total Cost | Estimate Year |
|--------------|-------------------------|-----------------|--------------------|------------------|-------------------|----------------------|
| 1700003 | S COUNTY LINE ROAD | E OF CR 327 | 0 | 0 | 0 | 0 |
| 1700004 | MILL STREET | E OF SR 1 | 0 | 0 | 0 | 0 |
| 1700005 | CR 64 | E OF SR 1 | 0 | 0 | 0 | |
| 1700006 | CR 68 | E OF CR 327 | 0 | 0 | 0 | |
| 1700007 | CR 68 | E OF CR 327 | 0 | 0 | 0 | |
| 1700144 | CR 61 | W OF SR 1 | 0 | 0 | 0 | 0 |
| 1700141 | CR 61 | S OF US 6 | 0 | 0 | 0 | 0 |
| 1700009 | CR 60 | E OF CR 11A | 0 | 0 | 0 | |
| 1700010 | CR 56 | W OF SR 1 | 0 | 0 | 0 | |
| 1700011 | CR 52 | W OF CR 3 | 0 | 0 | 0 | |
| 1700012 | CR 52 | W OF CR 27 | 0 | 0 | 0 | 0 |
| 1700013 | CR 66 | W OF CR 19 | 0 | 0 | 0 | |
| 1700014 | CR 64 | W OF CR 327 | 0 | 0 | 0 | 0 |
| 1700015 | CR 48 | W OF CR 7 | 0 | 0 | 0 | 0 |
| 1700016 | AUBURN ROAD | E OF DIEHL ROAD | 0 | 0 | 0 | 0 |
| 1700017 | CR 79 | S OF CR 40 | 0 | 0 | 0 | 0 |
| 1700018 | 19TH STREET | W OF CENTER ST | 0 | 0 | 0 | |
| 1700022 | CR 55 | N OF CR 56 | 0 | 0 | 0 | 0 |
| 1700023 | CR 55 | N OF SR 8 | 0 | 0 | 0 | |
| 1700024 | CR 427 | N OF CR 50 | 0 | 0 | 0 | 0 |
| 1700025 | CR 427 | N OF CR 56 | 0 | 0 | 0 | |
| 1700026 | CR 19 | S OF SR 8 | 0 | 0 | 0 | |
| 1700028 | CR 9A | E OF CR 327 | 0 | 0 | 0 | |
| 1700029 | CR 5 | S OF CR 68 | 0 | 0 | 0 | 0 |
| 1700030 | CR 7A | S OF CR 60 | 0 | 0 | 0 | |
| 1700031 | CR 9 | N OF CR 68 | 200 | 100 | 300 | 2012 |
| 1700032 | CR 7A | N OF CR 68 | 0 | 0 | 0 | |
| 1700033 | CR 3 | S OF CR 48 | 0 | 0 | 0 | |
| 1700034 | CR 3 | N OF SR 205 | 0 | 0 | 0 | |
| 1700147 | CR 59 | N OF SR 1 | 0 | 0 | 0 | 0 |

Table 3: Construction Costs

County Dekalb

County Number 17

| NBI # | Facility Carried | Location | Bridge Cost | Road Cost | Total Cost | Estimate Year |
|--------------|-------------------------|-----------------|--------------------|------------------|-------------------|----------------------|
| 1700036 | CR 60 | W OF SR 101 | 0 | 0 | 0 | 0 |
| 1700037 | CR 63 | S OF CR 64 | 0 | 0 | 0 | |
| 1700145 | CR 71 | N OF CR 60 | 0 | 0 | 0 | 0 |
| 1700038 | CR 75A | SW OF SR 8 | 0 | 0 | 0 | 0 |
| 1700039 | CR 40 | E OF CR 19 | 0 | 0 | 0 | 0 |
| 1700040 | CR 40 | E OF SR 327 | 0 | 0 | 0 | |
| 1700041 | CR 5 | N OF SR 8 | 0 | 0 | 0 | 0 |
| 1700042 | CR 40 | W OF CR 7 | 0 | 0 | 0 | |
| 1700146 | CR 36A | NW OF CR 38 | 0 | 0 | 0 | 0 |
| 1700043 | CR 15 | N OF SR 8 | 150 | 75 | 225 | 2012 |
| 1700044 | CR 39 | S OF CR 34 | 0 | 0 | 0 | |
| 1700045 | CR 34 | W OF SR 327 | 0 | 0 | 0 | |
| 1700046 | CR 32 | W OF SR 327 | 0 | 0 | 0 | 0 |
| 1700047 | CR 35 | S OF CR 34 | 0 | 0 | 0 | 0 |
| 1700048 | CR 32 | E OF CR 35 | 0 | 0 | 0 | 0 |
| 1700049 | CR 39 | N OF CR 32 | 0 | 0 | 0 | 0 |
| 1700050 | CR 28 | W OF CR 39 | 0 | 0 | 0 | |
| 1700051 | CR 28 | E OF CR 39 | 0 | 0 | 0 | 0 |
| 1700052 | CR 34 | E OF CR 35 | 0 | 0 | 0 | 0 |
| 1700053 | CR 40 | W OF CR 35 | 0 | 0 | 0 | 0 |
| 1700054 | CR 40 | E OF CR 71 | 0 | 0 | 0 | 0 |
| 1700055 | CR 61 | N OF SR 8 | 0 | 0 | 0 | |
| 1700056 | CR 24 | W OF SR 1 | 0 | 0 | 0 | 0 |
| 1700057 | CR 59 | N OF SR 8 | 0 | 0 | 0 | |
| 1700058 | CR 71 | N OF CR 40 | 0 | 0 | 0 | 0 |
| 1700059 | CR 71 | S OF CR 28 | 0 | 0 | 0 | 0 |
| 1700060 | CR 28 | E OF CR 71 | 0 | 0 | 0 | |
| 1700061 | CR 28 | E OF CR 71 | 0 | 0 | 0 | |
| 1700062 | CR 28 | W OF CR 71 | 0 | 0 | 0 | 0 |
| 1700063 | CR 75 | S OF CR 28 | 0 | 0 | 0 | |

Table 3: Construction Costs

County Dekalb

County Number 17

| NBI # | Facility Carried | Location | Bridge Cost | Road Cost | Total Cost | Estimate Year |
|--------------|-------------------------|-----------------|--------------------|------------------|-------------------|----------------------|
| 1700065 | CR 42 | E OF CR 75 | 0 | 0 | 0 | |
| 1700066 | CR 79 | S OF CR 28 | 0 | 0 | 0 | 0 |
| 1700067 | CR 79 | S OF CR 16 | 0 | 0 | 0 | |
| 1700068 | CR 27 | N OF US 6 | 0 | 0 | 0 | 0 |
| 1700069 | CR 23 | N OF CR 20 | 0 | 0 | 0 | |
| 1700143 | CR 68 | E OF SR 1 | 0 | 0 | 0 | 0 |
| 1700070 | CR 20 | E OF CR 23 | 0 | 0 | 0 | |
| 1700071 | CR 16 | W OF CR 19 | 200 | 125 | 325 | 2012 |
| 1700142 | CR 19 | S OF CR 16 | 0 | 0 | 0 | 0 |
| 1700073 | CR 14 | W OF CR 19 | 0 | 0 | 0 | 0 |
| 1700075 | CR 14 | W OF CR 31 | 0 | 0 | 0 | |
| 1700076 | CR 22 | E OF CR 41 | 150 | 100 | 250 | 2012 |
| 1700077 | CR 16 | W OF CR 79 | 0 | 0 | 0 | |
| 1700078 | CR 18 | E OF CR 31 | 0 | 0 | 0 | |
| 1700122 | CR 22 | E OF CR 31 | 0 | 0 | 0 | 0 |
| 1700080 | CR 12 | E OF CR 71 | 0 | 0 | 0 | 0 |
| 1700081 | CR 8 | E OF CR 71 | 0 | 0 | 0 | |
| 1700083 | CR 31 | N OF US 6 | 0 | 0 | 0 | 0 |
| 1700084 | CR 24 | N OF SR 6 | 0 | 0 | 0 | 0 |
| 1700085 | CR 35 | N OF US 6 | 475 | 200 | 675 | 2012 |
| 1700086 | CR 65A | N OF SR 1 | 0 | 0 | 0 | |
| 1700087 | CR 61A | N OF CR 24 | 0 | 0 | 0 | 0 |
| 1700088 | CR 71 | S OF CR 4A | 0 | 0 | 0 | 0 |
| 1700089 | CR 4A | E OF SR 1 | 0 | 0 | 0 | 0 |
| 1700090 | CR 327 | S OF CR 64 | 0 | 0 | 0 | 0 |
| 1700091 | CR 327 | S OF CR 64 | 0 | 0 | 0 | 0 |
| 1700092 | CR 327 | S OF CR 68 | 0 | 0 | 0 | 0 |
| 1700114 | CR 68 | W OF CR 9 | 0 | 0 | 0 | 0 |
| 1700126 | CR 19 | S OF CR 48 | 0 | 0 | 0 | |
| 1700096 | S COUNTY LINE ROAD | E OF CR 327 | 0 | 0 | 0 | |

Table 3: Construction Costs**County Dekalb****County Number 17**

| NBI # | Facility Carried | Location | Bridge Cost | Road Cost | Total Cost | Estimate Year |
|--------------|-------------------------|------------------|--------------------|------------------|-------------------|----------------------|
| 1700127 | S COUNTY LINE ROAD | W OF CR 39 | 0 | 0 | 0 | 0 |
| 1700128 | S COUNTY LINE ROAD | E OF CR 39 | 150 | 100 | 250 | 2012 |
| 1700129 | CR 64 | W OF SR 101 | 0 | 0 | 0 | |
| 1700135 | CR 75 | N of CR 64 | 875 | 425 | 1300 | 2012 |
| 1700130 | CR 73 | N OF CR 8 | 0 | 0 | 0 | |
| 1700133 | CR 19 | N OF CR 40 | 0 | 0 | 0 | |
| 1700136 | CR 57 | N OF CR 40 | 0 | 0 | 0 | |
| 1700137 | CR 36 | W OF CR 7 | 0 | 0 | 0 | |
| 1700139 | CR 41 | S OF CR 34 | 0 | 0 | 0 | |
| 1700001 | EAST NINTH STREET | W OF WILSON ST | 0 | 0 | 0 | 0 |
| 1700002 | EAST FIRST STREET | E OF N. UNION ST | 0 | 0 | 0 | 0 |
| 1700132 | AUBURN DRIVE | E OF WAYNE STR | 0 | 0 | 0 | 0 |

102 Total Bridges in County

Table 3: Construction Costs**County Delaware****County Number 18**

| NBI # | Facility Carried | Location | Bridge Cost | Road Cost | Total Cost | Estimate Year |
|--------------|-------------------------|------------------|--------------------|------------------|-------------------|----------------------|
| 1800001 | CR 925W | N of CR 950N | 8 | 0 | 8 | 2011 |
| 1800602 | CR 950N | W of CR 950N | 0 | 0 | 0 | 0 |
| 1800003 | CR 850W | N of CR 1000N | 30 | 8 | 38 | 2011 |
| 1800005 | CR 850N | E of CR 900W | 0 | 0 | 0 | |
| 1800006 | CR 750W | S of CR 950 N | 0 | 0 | 0 | |
| 1800008 | CR 900N | E of CR 675W | 0 | 0 | 0 | |
| 1800009 | CR 1000N | W of CR 775W | 0 | 0 | 0 | |
| 1800010 | CR 300W | N of CR 1000N | 0 | 0 | 0 | |
| 1800011 | CR 1200N | NW of CR 364W | 360 | 50 | 410 | 2007 |
| 1800012 | CR 375W | S of CR 1270N | 0 | 0 | 0 | |
| 1800013 | WHEELING Ave | NW of CR 950N | 119 | 30 | 149 | 2007 |
| 1800600 | CR 1275N | W of CR 225W | 0 | 0 | 0 | 0 |
| 1800014 | CR 800N | W of CR 825W | 4 | 0 | 4 | 2011 |
| 1800015 | CR 200W | N of CR 1000N | 0 | 0 | 0 | |
| 1800016 | WALNUT St | N of CR 1050N | 180 | 16 | 196 | 2007 |
| 1800017 | CR 1100N | W of CR 170W | 50 | 40 | 90 | 2007 |
| 1800018 | CR 1100N | E of CR 170W | 0 | 0 | 0 | |
| 1800019 | CR 1000N | E of CR 200W | 0 | 0 | 0 | |
| 1800020 | CR 175E | SW of INDIANA Av | 3 | 1 | 4 | 2009 |
| 1800021 | CR 1000N | E of FORT WAYNE | 0 | 0 | 0 | |
| 1800022 | CR 1000N | E of FORT WAYNE | 0 | 0 | 0 | |
| 1800023 | CR 1200N | W of CR 550E | 0 | 0 | 0 | |
| 1800024 | CR 600E | S of CR 1300N | 0 | 0 | 0 | |
| 1800025 | CR 950N | ESE of CR 450E | 0 | 0 | 0 | |
| 1800026 | CR 1000N | E of CR 550E | 0 | 0 | 0 | |
| 1800027 | CR 600E | N of CR 1000N | 134 | 50 | 184 | 2007 |
| 1800028 | CR 900N | E of SR 167 | 5 | 0 | 5 | 2011 |
| 1800029 | CR 1100N | W of CR 450E | 0 | 0 | 0 | |
| 1800030 | CR 371E | N of GREGORY Rc | 0 | 0 | 0 | |
| 1800197 | CR 350E | N of EATON ALBAI | 60 | 25 | 85 | 2011 |

Table 3: Construction Costs**County Delaware****County Number 18**

| NBI # | Facility Carried | Location | Bridge Cost | Road Cost | Total Cost | Estimate Year |
|--------------|-------------------------|-------------------|--------------------|------------------|-------------------|----------------------|
| 1800032 | CR 450E | N of CR 850N | 0 | 0 | 0 | |
| 1800033 | CR 900N | E of CR 450E | 10 | 1 | 11 | 2011 |
| 1800034 | CR 800E | N of CR 1200N | 0 | 0 | 0 | |
| 1800035 | CR 700E | N of CR 1000N | 0 | 0 | 0 | |
| 1800036 | CR 850N | W of CR 450E | 1330 | 115 | 1445 | 2007 |
| 1800037 | CR 550E | S of CR 1000N | 0 | 0 | 0 | |
| 1800200 | MOORE Rd | W of WHEELING A | 0 | 0 | 0 | |
| 1800038 | CR 925W | SE of CR 300N | 0 | 0 | 0 | |
| 1800039 | CR 300N | W of CR 950W | 7 | 15 | 22 | 2007 |
| 1800040 | WHEELING Ave | S of CR 1070N | 102 | 35 | 137 | 2007 |
| 1800041 | CR 200N | W of I-69 | 95 | 50 | 115 | 2011 |
| 1800042 | CR 300W | S of DRUM Rd | 0 | 0 | 0 | |
| 1800201 | CR 300W | S of MOORE Rd | 0 | 0 | 0 | |
| 1800044 | CR 400W | N of CR 350N | 0 | 0 | 0 | |
| 1800045 | CR 400W | N of CR 350N | 0 | 0 | 0 | |
| 1800046 | CR 350N | E of NEBO Rd | 0 | 0 | 0 | |
| 1800047 | CR 750W | S of BETHEL Ave | 0 | 0 | 0 | |
| 1800048 | WHEELING Ave | SE of CR 750N | 103 | 85 | 188 | 2007 |
| 1800049 | CR 450W | N of CR 650N | 0 | 0 | 0 | |
| 1800050 | CR 500N | E of CR 675W | 0 | 0 | 0 | |
| 1800051 | CR 500W | N of BETHEL Ave | 0 | 0 | 0 | |
| 1800052 | CR 850W | N of CR 300N | 0 | 0 | 0 | |
| 1800198 | CR 850W | N of CR 200N | 0 | 0 | 0 | |
| 1800054 | CR 700W | S of CR 500N | 0 | 0 | 0 | |
| 1800055 | CR 406N | SE of LANGDON R | 0 | 0 | 0 | |
| 1800056 | CR 700W | S of N INT BETHEL | 0 | 0 | 0 | |
| 1800057 | CR 600W | N of BETHEL Ave | 0 | 0 | 0 | |
| 1800058 | CR 600W | S of SR 28 | 175 | 35 | 210 | 2007 |
| 1800517 | NEXECUTIVE PRK Dr | S of MCGALLIARD | 0 | 0 | 0 | |
| 1800213 | WHEELING Ave | NW of SR 28 | 0 | 0 | 0 | |

Table 3: Construction Costs**County Delaware****County Number 18**

| NBI # | Facility Carried | Location | Bridge Cost | Road Cost | Total Cost | Estimate Year |
|--------------|-------------------------|------------------|--------------------|------------------|-------------------|----------------------|
| 1800062 | CR 700N | W of CR 100W | 0 | 0 | 0 | |
| 1800063 | CR 100W | S of CR 700N | 0 | 0 | 0 | |
| 1800064 | CR 100W | N of ROYERTON F | 20 | 0 | 20 | 2011 |
| 1800065 | N CENTER Rd | N of SR 28 | 0 | 0 | 0 | |
| 1800068 | CR 425N | E of CR 400E | 30 | 15 | 45 | 2011 |
| 1800069 | DOWDEN Ave | S of STATE STREE | 190 | 50 | 240 | 2011 |
| 1800070 | CR 800E | NNE of EDGEWAT | 1411 | 250 | 1661 | 2007 |
| 1800071 | CR 650E | N of CR 350N | 22 | 0 | 22 | 2011 |
| 1800072 | CR 850E | S of CR 265N | 0 | 0 | 0 | |
| 1800073 | CR 850E | S of CR 500N | 180 | 50 | 230 | 2011 |
| 1800074 | CR 525E | S of CR 481N | 0 | 0 | 0 | |
| 1800075 | CR 500E | N of CR 350N | 0 | 0 | 0 | |
| 1800076 | CR 200N | E of CR 800E | 0 | 0 | 0 | |
| 1800077 | CR 520N | ENE of SCHINDEL | 0 | 0 | 0 | |
| 1800078 | CR 650E | S of CR 200N | 0 | 0 | 0 | |
| 1800079 | CR 525E | S of SHARPBEND | 0 | 0 | 0 | |
| 1800080 | CR 750E | S of CR 350N | 0 | 0 | 0 | |
| 1800081 | CR 800E | S of CR 350N | 0 | 0 | 0 | |
| 1800082 | CR 800E | N of CR 500N | 0 | 0 | 0 | |
| 1800083 | CR 800E | N of CR 500N | 0 | 0 | 0 | |
| 1800084 | CR 664N | E of CR800E | 0 | 0 | 0 | |
| 1800086 | CR 500N | W of CR 850E | 243 | 60 | 303 | 2007 |
| 1800087 | CR 250N | SW of CR 850E | 0 | 0 | 0 | |
| 1800088 | CR 350N | E of CR 650E | 0 | 0 | 0 | |
| 1800603 | CR 700N | E of GRANVILLE R | 0 | 0 | 0 | 0 |
| 1800090 | CR 500W | S of CR 600S | 235 | 60 | 295 | 2007 |
| 1800091 | CR 456W | N of CR 600S | 0 | 0 | 0 | |
| 1800092 | CR 300W | S of CR 600S | 0 | 0 | 0 | |
| 1800093 | CR 500W | N of CR 950N | 0 | 0 | 0 | |
| 1800094 | CR 600S | E of MIDDLETOWN | 700 | 220 | 920 | 2009 |

Table 3: Construction Costs**County Delaware****County Number 18**

| NBI # | Facility Carried | Location | Bridge Cost | Road Cost | Total Cost | Estimate Year |
|--------------|-------------------------|-------------------|--------------------|------------------|-------------------|----------------------|
| 1800095 | CR 600S | W of CR 456W | 0 | 0 | 0 | |
| 1800097 | CR 600S | W of CR 500W | 5 | 0 | 5 | 2011 |
| 1800099 | CR 700S | E of CR 575W | 40 | 5 | 45 | 2011 |
| 1800101 | MIDDLET Rd | NE of CR 600S | 0 | 0 | 0 | |
| 1800102 | CR 500S | E of CR 800W | 96 | 18 | 114 | 2011 |
| 1800214 | Old SR 67 | E of SR 67 | 120 | 1 | 121 | 2007 |
| 1800103 | RIVER Rd | S of CR 400S | 35 | 11 | 46 | 2007 |
| 1800104 | CR 400W | S of CR 50S | 7 | 0 | 7 | 2009 |
| 1800105 | CR 400W | N of CR 50S | 170 | 110 | 280 | 2009 |
| 1800106 | CR 500W | S of ISANOGE L Rd | 0 | 0 | 0 | |
| 1800107 | CR 600W | N of DIVISION Rd | 254 | 25 | 279 | 2007 |
| 1800108 | CR 100S | E of CR 725 | 0 | 0 | 0 | |
| 1800109 | DIVISION Rd | E of CR 650 | 0 | 0 | 0 | |
| 1800110 | CR 300S | E of CR 900 | 0 | 0 | 0 | 0 |
| 1800516 | CR 750W | S of BURKMILL Rd | 0 | 0 | 0 | |
| 1800112 | CR 428W | S of CR 200S | 8 | 0 | 8 | 2011 |
| 1800113 | CR 325S | W of PROCTOR Rd | 0 | 0 | 0 | |
| 1800111 | ABANDONED CR 750W | S of BURKMILL Rd | 0 | 0 | 35 | 2011 |
| 1800115 | CR 400S | W of CR 400W | 17 | 0 | 17 | 2011 |
| 1800117 | CR 750W | N of SR 32 | 119 | 20 | 139 | 2007 |
| 1800118 | CR 750W | S of RIVER VALLE | 0 | 0 | 0 | |
| 1800119 | CR 175S | E of CR 850W | 0 | 0 | 0 | 0 |
| 1800120 | CR 50S | E of CR 725W | 0 | 0 | 0 | |
| 1800121 | CR 570W, TIGER Rd | S of RIVER VALLE | 411 | 50 | 461 | 2009 |
| 1800123 | SUTHERLAND St | W of NEW YORK / | 9 | 0 | 9 | 2011 |
| 1800124 | CR 325W | N of CR 250S | 100 | 2 | 102 | 2009 |
| 1800125 | CR 266S | E of BURLINGTON | 12 | 0 | 12 | 2007 |
| 1800126 | CR 430E | SE of WHITNEY Rd | 13 | 1 | 14 | 2011 |
| 1800129 | CR 700E | N of CR 200S | 0 | 0 | 0 | |
| 1800130 | CR 567E | S of CENTENNIAL | 0 | 0 | 0 | |

Table 3: Construction Costs**County Delaware****County Number 18**

| NBI # | Facility Carried | Location | Bridge Cost | Road Cost | Total Cost | Estimate Year |
|--------------|-------------------------|-------------------|--------------------|------------------|-------------------|----------------------|
| 1800132 | CR 625E | N of SMITHFIELD F | 144 | 50 | 194 | 2007 |
| 1800133 | CR 120S | W of CR 550E | 0 | 0 | 0 | |
| 1800134 | CR 300S | E of CR 475E | 254 | 15 | 269 | 2007 |
| 1800135 | CR 566E | S of CR 322S | 0 | 0 | 0 | |
| 1800136 | CR 170S | W of CR 625E | 1663 | 600 | 2263 | 2007 |
| 1800137 | CR 800E | S of CR 600S | 11 | 0 | 11 | 2011 |
| 1800138 | CR 775E | S of CR 700S | 0 | 0 | 0 | |
| 1800139 | CR 700E | N of CR 500S | 7 | 10 | 17 | 2007 |
| 1800140 | CR 800S | E of CR 700E | 0 | 0 | 0 | |
| 1800141 | CR 800S | W of CR 875E | 0 | 0 | 0 | |
| 1800142 | CR 700S | E of CR 700E | 0 | 0 | 0 | |
| 1800143 | CR 600S | W of CR 600E | 0 | 0 | 0 | |
| 1800144 | CR 600S | W of CR 875E | 0 | 0 | 0 | |
| 1800145 | CR 550E | N of CR 600S | 0 | 12 | 12 | 2011 |
| 1800147 | CR 800S | W of CR 500E | 0 | 0 | 0 | |
| 1800148 | CORN BREAD Rd | W of CR 200W | 0 | 0 | 0 | |
| 1800149 | 26thSt | E of PROCTOR Rd | 30 | 0 | 30 | 2011 |
| 1800215 | CR 300W | S of SR 67 | 0 | 0 | 0 | 0 |
| 1800152 | FUSION Rd | E of WALNUT St | 0 | 0 | 0 | |
| 1800202 | CR 200W | N of CR 400S | 0 | 0 | 0 | |
| 1800154 | CR 400S | E of CR 200W | 0 | 0 | 0 | |
| 1800155 | WALNUT St | NW of MADISON S | 0 | 0 | 0 | |
| 1800156 | MEMORIAL Dr | E of BURLINGTON | 55 | 0 | 55 | 2011 |
| 1800157 | CR 200W | N of CR 500S | 70 | 12 | 82 | 2007 |
| 1800203 | MADISON Ave | NE of WALNUT St | 10 | 0 | 10 | 2009 |
| 1800519 | CR 200W | S of CR 400S | 65 | 25 | 90 | 2009 |
| 1800158 | CR 800S | E of CR 100E | 0 | 0 | 0 | |
| 1800159 | CR 578S | E of SR 3 | 0 | 0 | 0 | |
| 1800199 | CR 700S | W of CR 200E | 94 | 25 | 119 | 2007 |
| 1800161 | CR 700S | E of SR 3 | 0 | 0 | 0 | |

Table 3: Construction Costs

County Delaware

County Number 18

| NBI # | Facility Carried | Location | Bridge Cost | Road Cost | Total Cost | Estimate Year |
|--------------|-------------------------|-------------------|--------------------|------------------|-------------------|----------------------|
| 1800162 | CR 700S | E of CR 300W | 0 | 0 | 0 | |
| 1800163 | CR 500S | E of CR 200W | 0 | 0 | 0 | |
| 1800164 | CR 200W | S of CR 775S | 166 | 40 | 206 | 2007 |
| 1800165 | CR 100W | S of CR 500S | 0 | 0 | 0 | |
| 1800167 | Old SR 3 | S of CR 775S | 0 | 0 | 0 | |
| 1800168 | CR 400S | E of WALNUT St | 0 | 0 | 0 | |
| 1800169 | CR 100N | E of CR 600E | 0 | 0 | 0 | |
| 1800170 | CR 325W | of CR 350S | 0 | 0 | 0 | |
| 1800171 | CR 475E | S of PICCADILLY F | 4 | 0 | 4 | 2011 |
| 1800172 | CR 450E | N of US 35 | 1304 | 300 | 1604 | 2009 |
| 1800173 | INDIANA Ave | E of GAVIN St | 12 | 0 | 12 | 2010 |
| 1800174 | YALE Ave | E of HARTFORD A | 166 | 40 | 206 | 2011 |
| 1800175 | 23rdSt | E of S GHARKEY S | 63 | 9 | 72 | 2007 |
| 1800176 | FLOYD DRIVE | N of CR 350S | 83 | 15 | 98 | 2007 |
| 1800177 | CR 500S | E of CR 700E | 14 | 11 | 25 | 2007 |
| 1800208 | CR 800W | S of CR 550S | 0 | 0 | 0 | |
| 1800209 | WHEELING Ave | S of CR 600N | 0 | 0 | 0 | |
| 1800210 | CR 800E | S of CR 200N | 0 | 0 | 0 | 0 |
| 1800211 | PINERIDGE Rd | N of N PINERIDGE | 0 | 0 | 0 | |
| 1800212 | CR 1070N | E of N WHEELING | 0 | 0 | 0 | |
| 1800500 | JACKSON STREET | CR 300 W | 0 | 0 | 0 | 0 |
| 1800178 | PORT Ave | S of S HOYT Ave | 405 | 50 | 455 | 2007 |
| 1800179 | GHARKEY St | S of W 17th St | 68 | 10 | 78 | 2007 |
| 1800180 | MEEK Ave | SE of WHITE RIVE | 4 | 0 | 4 | 2011 |
| 1800181 | NICHOLS Ave | N of SR 32 | 0 | 0 | 0 | |
| 1800182 | CENTENNIAL Ave | W of N BROADWA | 0 | 0 | 0 | |
| 1800183 | ELM St | S of MCCULLOUGI | 0 | 0 | 0 | |
| 1800204 | WAID Ave | W of N BROADWA | 127 | 40 | 167 | 2007 |
| 1800205 | BROADWAY Ave | S of E STREETER | 0 | 0 | 0 | |
| 1800206 | MCGALLIARD Rd | E of N BROADWA | 0 | 0 | 0 | |

Table 3: Construction Costs**County Delaware****County Number 18**

| NBI # | Facility Carried | Location | Bridge Cost | Road Cost | Total Cost | Estimate Year |
|--------------|-------------------------|-------------------|--------------------|------------------|-------------------|----------------------|
| 1800184 | WALNUT St | S of MCCULLOUGI | 0 | 0 | 0 | 0 |
| 1800185 | HOYT Ave | NE of CR 150S | 8 | 3 | 11 | 2011 |
| 1800186 | HIGH St | SE of WHITE RIVE | 12 | 8 | 20 | 2011 |
| 1800187 | JACKSON St | E of WHITE RIVER | 2328 | 200 | 2528 | 2007 |
| 1800195 | BROADWAY Ave | NE of S HACKLEY | 0 | 0 | 0 | |
| 1800601 | McCULLOCH Blvd | SE of N ELM St | 0 | 0 | 0 | 0 |
| 1800189 | TILLOTSON Ave | S of WHITE RIVER | 300 | 10 | 310 | 2007 |
| 1800190 | TILLOTSON Ave | S of W EUCLID Ave | 0 | 0 | 0 | |
| 1800191 | PETTY Rd | N of W BROOK Dr | 0 | 0 | 0 | |
| 1800194 | PARK St, Truck Rte | N of CR 150S | 7 | 0 | 7 | 2011 |
| 1800518 | TILLOTSON Ave | W of TILLOTSON / | 380 | 40 | 420 | 2007 |
| 1800207 | MILL St | E of BROAD St | 0 | 0 | 0 | |
| 1800193 | WATER St | SE of W 2nd St | 400 | 17 | 417 | 2011 |

193 Total Bridges in County

Table 3: Construction Costs

County Dubois

County Number 19

| NBI # | Facility Carried | Location | Bridge Cost | Road Cost | Total Cost | Estimate Year |
|--------------|-------------------------|--------------------|--------------------|------------------|-------------------|----------------------|
| 1900001 | PORTERSVILLE Rd W | E of CR 660W | 0 | 0 | 0 | |
| 1900002 | CR 580N | E of CR 700W | 0 | 0 | 0 | |
| 1900003 | CR 500N | E of CR 700W | 0 | 0 | 0 | 0 |
| 1900004 | ACKERMAN Rd | W of PORTERSVIL | 0 | 0 | 0 | |
| 1900005 | CR 400W | S of SR 56 | 65 | 20 | 85 | 2010 |
| 1900006 | CR 450W | E of CR 490W | 0 | 0 | 0 | 0 |
| 1900007 | CR 150N | W of CR 750W | 0 | 0 | 0 | 0 |
| 1900177 | CR 150N | E of CR 750W | 0 | 0 | 0 | 0 |
| 1900008 | CR 300N | W of CR 800W | 0 | 0 | 0 | |
| 1900010 | CLAY St | E of WERNSING R | 0 | 0 | 0 | |
| 1900011 | DIVISION Rd | E of CR 600W | 430 | 70 | 500 | 2010 |
| 1900012 | CR 150N | E of CR 600W | 0 | 0 | 0 | |
| 1900013 | CR 400N | W of PORTERSVIL | 0 | 0 | 0 | |
| 1900015 | PORTERSVILLE Rd | N of 400 N./47TH S | 0 | 0 | 0 | |
| 1900017 | CR 200W | N of CR 600N | 0 | 0 | 0 | |
| 1900018 | Old Rd 45 | SW of CR 600N | 0 | 0 | 0 | |
| 1900019 | CR 700N | E of PORTERSVILI | 0 | 0 | 0 | 0 |
| 1900020 | CR 600N | E of PORTERSVILI | 0 | 0 | 0 | 0 |
| 1900178 | KELLERVILLE Rd | N of CATHY LANE | 0 | 0 | 0 | 0 |
| 1900021 | CR 175E | S of CR 325E | 0 | 0 | 0 | |
| 1900024 | CR 400E | N of CR 725N | 0 | 0 | 0 | |
| 1900022 | CR 300N | W of CR 175E | 0 | 0 | 0 | 0 |
| 1900023 | CR 400E | N of CR 725N | 0 | 0 | 0 | 0 |
| 1900179 | CUZCO Rd S | S of CR 450N | 0 | 0 | 0 | 0 |
| 1900025 | JASPER DUBOIS Rd | W of BEAVER LAK | 0 | 0 | 0 | |
| 1900028 | CELESTINE Rd N | S of SR 545 | 65 | 15 | 80 | 2010 |
| 1900026 | JASPER DUBOIS Rd | SW of SR 545 | 0 | 0 | 0 | 0 |
| 1900027 | CELESTINE Rd N | S of SR 545 | 50 | 15 | 65 | 2010 |
| 1900029 | CR 720E | S of SR 545 | 0 | 0 | 0 | |
| 1900031 | CUZCO Rd S | N of CUZCO Rd. | 65 | 15 | 80 | 2010 |

Table 3: Construction Costs**County Dubois****County Number 19**

| NBI # | Facility Carried | Location | Bridge Cost | Road Cost | Total Cost | Estimate Year |
|--------------|-------------------------|-------------------|--------------------|------------------|-------------------|----------------------|
| 1900032 | DUBOIS-CUZCO Rd | NE of CR 450N. | 0 | 0 | 0 | 0 |
| 1900033 | CUZCO-NORTON Rd | N of CR 750N | 0 | 0 | 0 | 0 |
| 1900034 | CR 600N | W of SR 545 | 0 | 0 | 0 | 0 |
| 1900035 | DUBOIS Rd NE | S of SR 56 | 0 | 0 | 0 | |
| 1900036 | DUBOIS Rd NE | S of SR 56 | 0 | 0 | 0 | |
| 1900044 | CR 450N | W of CUZCO Rd S | 0 | 0 | 0 | 0 |
| 1900045 | CUZCO Rd W | S of SR 56 | 260 | 70 | 330 | 2010 |
| 1900046 | CR 850E | N of DUBOIS-CUZC | 250 | 70 | 320 | 2010 |
| 1900047 | CR 925E | S of SR 56 | 0 | 0 | 0 | 0 |
| 1900048 | CUZCO Rd N | S of SR 56 | 0 | 0 | 0 | 0 |
| 1900049 | CR 1050E | S of CUZCO NORT | 30 | 5 | 35 | 2010 |
| 1900050 | CUZCO NORTON Rd | E of CUZCO Rd N | 0 | 0 | 0 | 0 |
| 1900211 | CR 150S | E of CR 600W | 0 | 0 | 0 | |
| 1900052 | Old HUNTINGBURG Rd | N of CR 400S | 0 | 0 | 0 | 0 |
| 1900053 | CR 600W | N of DUFF Rd. SE. | 0 | 0 | 0 | 0 |
| 1900054 | CR 600W | N of CR 100S | 0 | 0 | 0 | 0 |
| 1900055 | CR 800W | N of CR 350S | 0 | 0 | 0 | 0 |
| 1900056 | CR 50N | W of CR 750W | 0 | 0 | 0 | |
| 1900057 | CR 500W | S of CR 750S | 0 | 0 | 0 | 0 |
| 1900058 | CR 400W | N of CR 500S | 0 | 0 | 0 | |
| 1900180 | CR 400S | W of ELL CREEK F | 0 | 0 | 0 | 0 |
| 1900062 | CR 400S | W of ELL CREEK F | 0 | 0 | 0 | 0 |
| 1900063 | CR 400S | W of ELL CREEK F | 0 | 0 | 0 | 0 |
| 1900064 | DUFF Rd SE | W of CR 525W | 0 | 0 | 0 | 0 |
| 1900065 | CR 500S | E of CR 525W | 0 | 0 | 0 | 0 |
| 1900067 | CR 130W | E of N. CHERRY S | 148 | 16 | 164 | 2008 |
| 1900068 | MERIDIAN Rd | S of SR 162 | 27 | 8 | 35 | 2010 |
| 1900069 | MERIDIAN Rd | N of SR 162 | 0 | 0 | 0 | 0 |
| 1900072 | CR 650W | N of SR 64 | 0 | 0 | 0 | 0 |
| 1900074 | SANTINE Rd | N of SCHNELLVILL | 0 | 0 | 0 | |

Table 3: Construction Costs**County Dubois****County Number 19**

| NBI # | Facility Carried | Location | Bridge Cost | Road Cost | Total Cost | Estimate Year |
|--------------|-------------------------|------------------|--------------------|------------------|-------------------|----------------------|
| 1900075 | SANTINE Rd | S of SCHNELLVILL | 55 | 20 | 75 | 2010 |
| 1900076 | ST ANTHONY Rd N | S of SCHNELLVILL | 0 | 0 | 0 | 0 |
| 1900077 | CR 230S | E of SR 162 | 0 | 0 | 0 | 0 |
| 1900078 | CR 450S | E of SR 162 | 0 | 0 | 0 | |
| 1900079 | CR 350S | E of SR 162 | 0 | 0 | 0 | |
| 1900080 | SCHNELLVILE Rd | E of CR 400E | 550 | 80 | 630 | 2010 |
| 1900081 | CELESTINE Rd S | N of SCHNELLVILL | 0 | 0 | 0 | 0 |
| 1900083 | CR 820E | N of SCHNELLVILL | 0 | 0 | 0 | |
| 1900082 | CR 820E | N of SCHNELLVILL | 0 | 0 | 0 | 0 |
| 1900084 | CR 1100S | W of SR 162 | 0 | 0 | 0 | 0 |
| 1900085 | CLUB Rd | N of SR 264 | 0 | 0 | 0 | 0 |
| 1900086 | CLUB Rd | N of CR 825S | 0 | 0 | 0 | 0 |
| 1900087 | CR 600E | S of SCHNELLVILL | 0 | 0 | 0 | |
| 1900088 | HARTS GRAVEL Rd | N of SCHNELLVILL | 40 | 20 | 60 | 2010 |
| 1900089 | HARTS GRAVEL Rd | N of SCHNELLVILL | 0 | 0 | 0 | 0 |
| 1900094 | CR 550S | E of SR 162 | 0 | 0 | 0 | |
| 1900095 | SCHNELL Rd | S of SCHNELLVILL | 0 | 0 | 0 | |
| 1900096 | SCHNELL Rd | S of SCHNELLVILL | 0 | 0 | 0 | 0 |
| 1900098 | CR 585W | S of SR 64 | 0 | 0 | 0 | 0 |
| 1900097 | CR 400S | E of SCHNELL Rd. | 0 | 0 | 0 | 0 |
| 1900099 | CR 800S | E of SR 161 | 0 | 0 | 0 | 0 |
| 1900100 | CR 650S | E of SR 161 | 0 | 0 | 0 | 0 |
| 1900102 | CR 400W | S of CR 750S | 0 | 0 | 0 | 0 |
| 1900108 | CR 900S | W of SR 161 | 0 | 0 | 0 | 0 |
| 1900104 | Old Rd 64 | W of CR 850W | 0 | 0 | 0 | |
| 1900181 | CR 1075S | W of CR 720W | 0 | 0 | 0 | 0 |
| 1900106 | HOLLAND Rd NE | S of CR 800S | 475 | 70 | 545 | 2008 |
| 1900107 | CR 900S | W of SR 161 | 75 | 25 | 100 | 2010 |
| 1900109 | HOLLAND Rd SW | E of CR 800W | 0 | 0 | 0 | |
| 1900218 | CR 1200S | W of SR 161 | 0 | 0 | 0 | 0 |

Table 3: Construction Costs**County Dubois****County Number 19**

| NBI # | Facility Carried | Location | Bridge Cost | Road Cost | Total Cost | Estimate Year |
|--------------|-------------------------|------------------|--------------------|------------------|-------------------|----------------------|
| 1900111 | CR 1200S | W of SR 161 | 310 | 70 | 380 | 2008 |
| 1900112 | CR 1200S | E of SR 161 | 0 | 0 | 0 | 0 |
| 1900113 | CR 1200S | E of SR 161 | 0 | 0 | 0 | |
| 1900115 | CR 200W | N of CR 1000S. | 0 | 0 | 0 | 0 |
| 1900116 | CR 200W | S of SUNSET Dr. | 0 | 0 | 0 | 0 |
| 1900117 | 1st St | E of CHERRY St | 286 | 70 | 356 | 2008 |
| 1900118 | FERDINAND Rd NW | E of CHERRY St | 0 | 0 | 0 | 0 |
| 1900119 | FERDINAND Rd NW | E of CHERRY St | 0 | 0 | 0 | 0 |
| 1900120 | FERDINAND Rd NW | E of CR 100W | 0 | 0 | 0 | 0 |
| 1900121 | CR 950S | W of CR 100W | 0 | 0 | 0 | |
| 1900122 | CR 900S | W of US 231 | 0 | 0 | 0 | |
| 1900124 | CR 850S | W of CR 75E | 15 | 16 | 31 | 2008 |
| 1900126 | CR 75E | S of CR 850S | 0 | 0 | 0 | 0 |
| 1900128 | CR 1000S | W of CR 100W | 0 | 0 | 0 | 0 |
| 1900129 | CR 1000S | E of CR 100W | 0 | 0 | 0 | 0 |
| 1900130 | Old Rd 162 | S of Old Rd. 162 | 140 | 16 | 156 | 2010 |
| 1900131 | CR 500E | S of SR 64 | 0 | 0 | 0 | 0 |
| 1900132 | CR 650S | E of CR 500E | 0 | 0 | 0 | 0 |
| 1900135 | CR 600E | S of SR 64 | 0 | 0 | 0 | 0 |
| 1900136 | CONSERVATION CL Rd | W of SR 145 | 0 | 0 | 0 | |
| 1900137 | TAYLOR HOLLOW Rd | W of SR 145 | 0 | 0 | 0 | 0 |
| 1900138 | SCHNELLVILLE Rd | W of CR 820E | 0 | 0 | 0 | |
| 1900142 | CR 400S | W of CR 550W | 0 | 0 | 0 | |
| 1900143 | DIVISION Rd | E of CR 620W | 0 | 0 | 0 | |
| 1900144 | CR 350S | E of CR 800W | 0 | 0 | 0 | 0 |
| 1900145 | CR 1050E | S of CUZCO Rd. | 0 | 0 | 0 | |
| 1900147 | CR 175S | E of CR 820E | 0 | 0 | 0 | |
| 1900148 | CR 350E | N of SR 264 | 0 | 0 | 0 | 0 |
| 1900149 | ST ANTHONY Rd N | N of SANTINE Rd. | 60 | 20 | 80 | 2010 |
| 1900150 | CR 600N | E of SR 56 | 0 | 0 | 0 | 0 |

Table 3: Construction Costs**County Dubois****County Number 19**

| NBI # | Facility Carried | Location | Bridge Cost | Road Cost | Total Cost | Estimate Year |
|--------------|-------------------------|-------------------|--------------------|------------------|-------------------|----------------------|
| 1900151 | SCHNELL Rd | S of SR 64 | 0 | 0 | 0 | |
| 1900153 | JASPER DUBOIS Rd | E of BEAVER LAKE | 75 | 20 | 95 | 2010 |
| 1900156 | CR 1100E | N of SR 56 | 70 | 20 | 90 | 2010 |
| 1900157 | CR 650N | N of CR 625N | 0 | 0 | 0 | 0 |
| 1900158 | CR 1000S | E of CR 100W | 0 | 0 | 0 | 0 |
| 1900160 | CR 540E | N of FERDINAND F | 0 | 0 | 0 | |
| 1900161 | CR 850W | S of SR 64 | 0 | 0 | 0 | |
| 1900163 | CR 800W | S of CR 50N | 0 | 0 | 0 | 0 |
| 1900164 | CR 660S | E of CR 75W | 0 | 0 | 0 | 0 |
| 1900167 | ST ANTHONY Rd W | S of SCHNELLVILL | 0 | 0 | 0 | 0 |
| 1900219 | SCHNELL Rd | S of KYANA Rd. | 0 | 0 | 0 | 0 |
| 1900171 | SCHNELL Rd | N of KYANA Rd. | 0 | 0 | 0 | 0 |
| 1900172 | TAYLOR HOLLOW Rd | W of SR 145 | 0 | 0 | 0 | |
| 1900174 | 15th St | W of MERIDIAN Rc | 200 | 50 | 250 | 2012 |
| 1900187 | ST ANTHONY Rd W | N of CR 450S | 0 | 0 | 0 | 0 |
| 1900188 | WERNISING Rd | N of DIVISION Rd. | 300 | 70 | 370 | 2010 |
| 1900189 | CELESTINE Rd S | S of SR 164 | 0 | 0 | 0 | |
| 1900190 | ELLSWORTH Rd | E of DUBOIS Rd SI | 0 | 0 | 0 | |
| 1900191 | CR 175E | S of CR 300 N. | 0 | 0 | 0 | 0 |
| 1900192 | Old Rd 162 | SE of 660 S. | 180 | 16 | 196 | 2010 |
| 1900193 | SANTINE Rd | E of HALL CREEK | 0 | 0 | 0 | |
| 1900194 | PINE RIDGE Rd | S of SR 64 | 60 | 15 | 75 | 2012 |
| 1900195 | HILLHAM RdS | S of SR 56 | 0 | 0 | 0 | 0 |
| 1900196 | SCHNELLVILLE Rd | W of St ANTHONY | 0 | 0 | 0 | 0 |
| 1900197 | NEWTON St | S of 2ND St. | 0 | 0 | 0 | 0 |
| 1900198 | CR 1100S | E of CR 100W | 0 | 0 | 0 | 0 |
| 1900199 | KYANA Rd | S of SR 64 | 0 | 0 | 0 | 0 |
| 1900200 | 1st Ave | W of CHERRY St. | 0 | 0 | 0 | 0 |
| 1900201 | 1st St | W of CHERRY St. | 0 | 0 | 0 | 0 |
| 1900202 | KYANA Rd | S of SR 64 | 0 | 0 | 0 | 0 |

Table 3: Construction Costs**County Dubois****County Number 19**

| NBI # | Facility Carried | Location | Bridge Cost | Road Cost | Total Cost | Estimate Year |
|--------------|-------------------------|-------------------|--------------------|------------------|-------------------|----------------------|
| 1900203 | SCHNELL Rd | S of SR 64 | 0 | 0 | 0 | 0 |
| 1900204 | CR 160S | W of CR 800W | 0 | 0 | 0 | 0 |
| 1900205 | CR 400N | E of SR 45 | 0 | 0 | 0 | 0 |
| 1900212 | INDUSTRIAL PARK Rd | W of SR 162 | 0 | 0 | 0 | 0 |
| 1900206 | CR 400W | N of DIVISION Rd. | 0 | 0 | 0 | |
| 1900207 | MERIDIAN Rd | N of SR 162 | 0 | 0 | 0 | |
| 1900208 | MARIAH HILL Rd | SW of CR 1100S | 0 | 0 | 0 | |
| 1900209 | CR 800W | S of CR 160S | 0 | 0 | 0 | 0 |
| 1900210 | CR 550S | W of CLUB Rd. | 0 | 0 | 0 | |
| 1900213 | CR 850S | E of FERDINAND F | 0 | 0 | 0 | |
| 1900214 | CR 725N | E of CR 150E | 0 | 0 | 0 | 0 |
| 1900216 | CR 600 W | N OF CR 1025 S | 0 | 0 | 0 | 0 |
| 1900217 | ELL CREEK ROAD | E OF CR 525W | 0 | 0 | 0 | 0 |
| 1900220 | CR 850W | S of SR 64 | 0 | 0 | 0 | 0 |

164 Total Bridges in County

Table 3: Construction Costs**County Elkhart****County Number 20**

| NBI # | Facility Carried | Location | Bridge Cost | Road Cost | Total Cost | Estimate Year |
|--------------|-------------------------|-----------------|--------------------|------------------|-------------------|----------------------|
| 2000001 | CR 10 | E OF CR 8 | 0 | 0 | 0 | 0000 |
| 2000002 | CR 35 | N OF CR 8 | 416 | 320 | 990 | 2011 |
| 2000179 | CR 37 | N OF SR 13 | 0 | 0 | 0 | 0000 |
| 2000003 | CR 131 | N OF CR 8 | 0 | 0 | 0 | 0000 |
| 2000004 | CR 131 | N OF CR 8 | 0 | 0 | 0 | 0000 |
| 2000005 | CR 10 | E OF CR 43 | 0 | 0 | 0 | 0000 |
| 2000006 | CR 25 | S OF CR 2 | 0 | 0 | 0 | 0000 |
| 2000007 | DIVISION ST | N SR 120 | 0 | 0 | 0 | 0000 |
| 2000008 | CR 2 | W OF CR 21 | 0 | 0 | 0 | 0000 |
| 2000009 | CR 6 | E OF CR 19 | 0 | 0 | 0 | 0000 |
| 2000177 | CR 13 | S OF CR 4 | 0 | 0 | 0 | 0000 |
| 2000011 | CR 106 | E OF CR 11 | 0 | 0 | 0 | 0000 |
| 2000012 | CR 8/MILLER ST | W OF CR 13 | 0 | 0 | 0 | 0000 |
| 2000014 | CR 6 | E OF CR 7 | 0 | 0 | 0 | 0000 |
| 2000015 | CR 4 | E OF CR 7 | 272 | 200 | 658 | 2011 |
| 2000016 | CR 8 | W OF CR 1 | 0 | 0 | 0 | 0000 |
| 2000196 | OLD US 20 | E OF SR 219 | 0 | 0 | 0 | 0000 |
| 2000020 | CR 1 | N OF CR 24 | 150 | 60 | 210 | 2012 |
| 2000193 | CR 24 | E OF CR 1 | 0 | 0 | 0 | 0000 |
| 2000021 | CR 1 | N OF CR 28 | 0 | 0 | 0 | 0000 |
| 2000022 | CR 101 | N OF CR 28 | 0 | 0 | 0 | 0000 |
| 2000023 | CR 3 | S OF CR 22 | 60 | 30 | 210 | 2012 |
| 2000182 | CR 3 | S OF CR 26 | 0 | 0 | 0 | 0000 |
| 2000025 | CR 3 | N OF CR 28 | 55 | 30 | 85 | 2011 |
| 2000026 | CR 28 | W OF CR 3 | 0 | 0 | 0 | 0000 |
| 2000027 | CR 26 | W OF CR 22 | 185 | 50 | 315 | 2011 |
| 2000028 | CR 28 | E OF CR 11 | 0 | 0 | 0 | 0000 |
| 2000199 | CONCORD MALL DR | W OF US 33 | 0 | 0 | 0 | 0000 |
| 2000029 | CR 20 | W OF US 33 | 298 | 160 | 639 | 2011 |
| 2000030 | CR 13 | N OF CR 28 | 0 | 0 | 0 | 0000 |

Table 3: Construction Costs**County Elkhart****County Number 20**

| NBI # | Facility Carried | Location | Bridge Cost | Road Cost | Total Cost | Estimate Year |
|--------------|-------------------------|-----------------|--------------------|------------------|-------------------|----------------------|
| 2000031 | CR 13 | W OF US 33 | 0 | 0 | 0 | 0000 |
| 2000032 | CR 26 | W OF CR 113 | 0 | 0 | 0 | 0000 |
| 2000033 | CR 18 | W OF CR 13 | 0 | 0 | 0 | 0000 |
| 2000034 | OLD CR 17 | E OF CR 45 | 0 | 0 | 0 | 0000 |
| 2000035 | OLD CR 17 | N OF CR 26 | 0 | 0 | 0 | 0000 |
| 2000210 | CR 17 | N OF SR 120 | 0 | 0 | 0 | 0000 |
| 2000037 | CR 17 | N OF CR 14 | 0 | 0 | 0 | 0000 |
| 2000038 | ROSKE DR | S OF BECK Dr | 0 | 0 | 0 | 0000 |
| 2000039 | CR 28 | W OF US 33 | 0 | 0 | 0 | 0000 |
| 2000040 | CR 14 | E OF CR 17 | 0 | 0 | 0 | 0000 |
| 2000041 | CR 18 | W OF CR 19 | 0 | 0 | 0 | 0000 |
| 2000042 | CR 19 | S OF CR 18 | 0 | 0 | 0 | 0000 |
| 2000043 | CR 23 | N OF CR 20 | 0 | 0 | 0 | 0000 |
| 2000044 | CR 20 | E OF CR 23 | 0 | 0 | 0 | 0000 |
| 2000204 | CR 17 | N OF CR 20 | 0 | 0 | 0 | 0000 |
| 2000205 | CR 17 | N OF CR 26 | 0 | 0 | 0 | 0000 |
| 2000206 | CR 26 | W OF CR 19 | 0 | 0 | 0 | 0000 |
| 2000207 | CR 17 | N OF US 33 | 0 | 0 | 0 | 0000 |
| 2000208 | CR 17 | S OF CR 45 | 0 | 0 | 0 | 0000 |
| 2000211 | CR 17 | W OF S CR 19 | 0 | 0 | 0 | 0000 |
| 2000212 | CR 17 | S OF CR 28 | 0 | 0 | 0 | 0000 |
| 2000047 | CR 43 | N OF US 20 | 0 | 0 | 0 | 0000 |
| 2000048 | CR 43 | S OF US 20 | 0 | 0 | 0 | 0000 |
| 2000049 | CR 18E | E OF CR 43 | 0 | 0 | 0 | 0000 |
| 2000050 | CR 18 | E OF CR 43 | 0 | 0 | 0 | 0000 |
| 2000051 | CR 42 | W OF SR 13 | 50 | 25 | 100 | 2011 |
| 2000052 | E COUNTY LINE RD | N OF CR 40 | 0 | 0 | 0 | 0000 |
| 2000053 | CR 40 | E OF CR 43 | 272 | 200 | 658 | 2011 |
| 2000054 | CR 38 | E OF CR 43 | 0 | 0 | 0 | 0000 |
| 2000055 | CR 43 | N OF CR 38 | 0 | 0 | 0 | 0000 |

Table 3: Construction Costs**County Elkhart****County Number 20**

| NBI # | Facility Carried | Location | Bridge Cost | Road Cost | Total Cost | Estimate Year |
|--------------|-------------------------|-----------------|--------------------|------------------|-------------------|----------------------|
| 2000056 | CR 43 | N OF CR 42 | 45 | 20 | 65 | 2011 |
| 2000057 | CR 42 | W OF CR 43 | 0 | 0 | 0 | 0000 |
| 2000058 | CR 35 | N OF CR 30 | 0 | 0 | 0 | 0000 |
| 2000060 | CR 33 | N OF CR 40 | 0 | 0 | 0 | 0000 |
| 2000061 | CR 33 | N OF CR 131 | 0 | 0 | 0 | 0000 |
| 2000062 | CR 31 | S OF CR 38 | 0 | 0 | 0 | 0000 |
| 2000063 | CR 38 | W OF CR 31 | 0 | 0 | 0 | 0000 |
| 2000064 | CR 34 | E OF CR 29 | 0 | 0 | 0 | 0000 |
| 2000065 | WATERFORD ST | W OF SR 15 | 0 | 0 | 0 | 0000 |
| 2000069 | CR 32 | W OF CR 13 | 0 | 0 | 0 | 0000 |
| 2000070 | CR 30 | W OF CR 13 | 65 | 30 | 95 | 2011 |
| 2000071 | CR 11 | S OF CR 28 | 0 | 0 | 0 | 0000 |
| 2000072 | CR 11 | N OF CR 36 | 0 | 0 | 0 | 0000 |
| 2000073 | CR 36 | W OF CR 11 | 0 | 0 | 0 | 0000 |
| 2000075 | CR 9 | S OF CR 28 | 0 | 0 | 0 | 0000 |
| 2000077 | CR 32 | E OF CR 3 | 102 | 160 | 377 | 2011 |
| 2000079 | CR 36 | E OF CR 3 | 0 | 0 | 0 | 0000 |
| 2000081 | CR 30 | W OF CR 3 | 0 | 0 | 0 | 0000 |
| 2000082 | CR 1 | N OF CR 130 | 80 | 20 | 100 | 2011 |
| 2000083 | CR 1 | S OF CR 36 | 30 | 15 | 45 | 2011 |
| 2000084 | CR 38 | E OF CR 1 | 0 | 0 | 0 | 0000 |
| 2000085 | CR 1 | S OF CR 38 | 0 | 0 | 0 | 0000 |
| 2000086 | CR 40 | E OF COUNTY LIN | 0 | 0 | 0 | 0000 |
| 2000087 | CR 36 | W OF CR 1 | 0 | 0 | 0 | 0000 |
| 2000088 | CR 32 | W OF CR 1 | 0 | 0 | 0 | 0000 |
| 2000089 | CR 130 | W OF CR 1 | 0 | 0 | 0 | 0000 |
| 2000092 | CR 16 | E OF SR 13 | 0 | 0 | 0 | 0000 |
| 2000094 | CR 42 | W OF CR 1 | 0 | 0 | 0 | 0000 |
| 2000095 | CR 1 | S OF CR 144 | 188 | 160 | 492 | 2011 |
| 2000099 | CR 3 | S OF CR 44 | 0 | 0 | 0 | 0000 |

Table 3: Construction Costs**County Elkhart****County Number 20**

| NBI # | Facility Carried | Location | Bridge Cost | Road Cost | Total Cost | Estimate Year |
|--------------|-------------------------|-----------------|--------------------|------------------|-------------------|----------------------|
| 2000101 | CR 7 | N OF US 6 | 0 | 0 | 0 | 0000 |
| 2000102 | HARTMAN ST | N OF US 6 | 75 | 20 | 95 | 2011 |
| 2000190 | MIRIAM ST | N OF US 6 | 0 | 0 | 0 | 0000 |
| 2000104 | CR 11 | S OF US 6 | 0 | 0 | 0 | 0000 |
| 2000105 | CR 52 | W OF CR 13 | 0 | 0 | 0 | 0000 |
| 2000107 | CR 13 | N OF CR 54 | 0 | 0 | 0 | 0000 |
| 2000108 | CR 56 | W OF CR 15 | 0 | 0 | 0 | 0000 |
| 2000109 | CR 13 | S OF US 6 | 0 | 0 | 0 | 0000 |
| 2000110 | CR 15 | S OF CR 56 | 0 | 0 | 0 | 0000 |
| 2000112 | CR 46 | W OF CR 15 | 75 | 20 | 130 | 2011 |
| 2000113 | CR 17 | S OF CR 56 | 30 | 10 | 40 | 2012 |
| 2000114 | CR 17 | S OF CR 46 | 0 | 0 | 0 | 0000 |
| 2000115 | CR 117 | S OF CR 46 | 0 | 0 | 0 | 0000 |
| 2000116 | CR 19 | S OF CR 46 | 0 | 0 | 0 | 0000 |
| 2000117 | CR 19 | N OF CR 142 | 15 | 0 | 20 | 2011 |
| 2000191 | CR 21 | N OF CR 142 | 0 | 0 | 0 | 0000 |
| 2000120 | CR 142 | E OF CR 21 | 85 | 20 | 105 | 2011 |
| 2000121 | CR 46 | E OF CR 21 | 62 | 20 | 110 | 2011 |
| 2000122 | CR 46 | W OF SR 15 | 55 | 20 | 100 | 2011 |
| 2000123 | CR 21 | S OF CR 146 | 0 | 0 | 0 | 0000 |
| 2000124 | CR 21 | S OF CR 52 | 0 | 0 | 0 | 0000 |
| 2000125 | CR 50 | W OF SR 15 | 0 | 0 | 0 | 0000 |
| 2000126 | CR 23 | N OF CR 146 | 0 | 0 | 0 | 0000 |
| 2000203 | CR 146 | E OF CR 23 | 0 | 0 | 0 | 0000 |
| 2000128 | CR 123 | S OF US 6 | 0 | 0 | 0 | 0000 |
| 2000129 | CR 25 | S OF US 6 | 0 | 0 | 0 | 0000 |
| 2000130 | CR 127 | S OF CR 44 | 0 | 0 | 0 | 0000 |
| 2000131 | CR 127 | N OF CR 46 | 0 | 0 | 0 | 0000 |
| 2000133 | CR 142 | E OF CR 29 | 0 | 0 | 0 | 0000 |
| 2000134 | CR 142 | E OF CR 29 | 0 | 0 | 0 | 0000 |

Table 3: Construction Costs

County Elkhart

County Number 20

| NBI # | Facility Carried | Location | Bridge Cost | Road Cost | Total Cost | Estimate Year |
|--------------|-------------------------|------------------|--------------------|------------------|-------------------|----------------------|
| 2000135 | CR 31 | N OF CR 46 | 0 | 0 | 0 | 0000 |
| 2000136 | CR 31 | N OF CR 46 | 0 | 0 | 0 | 0000 |
| 2000137 | CR 146 | E OF CR 33 | 0 | 0 | 0 | 0000 |
| 2000138 | CR 48 | E OF CR 133 | 0 | 0 | 0 | 0000 |
| 2000139 | CR 50 | E OF CR 35 | 0 | 0 | 0 | 0000 |
| 2000140 | CR 146 | W OF US 33 | 0 | 0 | 0 | 0000 |
| 2000141 | CR 52 | E OF CR 37 | 0 | 0 | 0 | 0000 |
| 2000142 | CR 37 | S OF CR 44 | 0 | 0 | 0 | 0000 |
| 2000143 | CR 58 | E OF CR 137 | 0 | 0 | 0 | 0000 |
| 2000144 | CR 58 | E OF CR 137 | 0 | 0 | 0 | 0000 |
| 2000145 | CR 44 | E OF SR 13 | 0 | 0 | 0 | 0000 |
| 2000146 | CR 43 | S OF CR 44 | 0 | 0 | 0 | 0000 |
| 2000147 | E COUNTY LINE RD | S OF US 6 | 0 | 0 | 0 | 0000 |
| 2000148 | CR 43 | S OF US 6 | 140 | 30 | 170 | 2012 |
| 2000149 | CR 33 | N OF CR 146 | 0 | 0 | 0 | 0000 |
| 2000150 | CR 33 | S OF US 33 | 0 | 0 | 0 | 0000 |
| 2000201 | CASSOPOLIS ST | N OF BEARDSLEY | 0 | 0 | 0 | 0000 |
| 2000151 | SHERMAN ST | E OF RIVERSIDE I | 150 | 0 | 200 | 2011 |
| 2000152 | N MAIN ST | S OF SIMONTON S | 155 | 16 | 233 | 2011 |
| 2000153 | DIVISION ST | E OF WATERFALL | 0 | 0 | 0 | 0000 |
| 2000154 | PRAIRIE STQ | N OF WATERFALL | 1700 | 550 | 2250 | 2012 |
| 2000155 | SIMONTON ST | E OF WILLOWDAL | 120 | 20 | 180 | 2011 |
| 2000156 | INDIANA AVE | E OF S MAIN ST | 0 | 0 | 0 | 0000 |
| 2000197 | LEXINGTON AVE | E OF SR 19 | 0 | 0 | 0 | 0000 |
| 2000198 | JACKSON ST | E OF N MAIN ST | 0 | 0 | 0 | 0000 |
| 2000200 | QUAIL ISLAND DR | S OF OLD US 20 | 0 | 0 | 0 | 0000 |
| 2000157 | MIDDLEBURY ST | E OF RICHMOND I | 0 | 0 | 0 | 0000 |
| 2000159 | ELKHART AVE | N OF WATERFALL | 0 | 0 | 0 | 0000 |
| 2000160 | CR 45 | S OF HIVELY | 0 | 0 | 0 | 0000 |
| 2000162 | BEARDSLEY AVE | W OF JOHNSON S | 0 | 0 | 0 | 0000 |

Table 3: Construction Costs**County Elkhart****County Number 20**

| NBI # | Facility Carried | Location | Bridge Cost | Road Cost | Total Cost | Estimate Year |
|--------------|-------------------------|-----------------|--------------------|------------------|-------------------|----------------------|
| 2000202 | N MAIN ST | N OF SR 120 | 0 | 0 | 0 | 0000 |
| 2000164 | HIVELY AVE | E OF US 33 | 0 | 0 | 0 | 0000 |
| 2000165 | BRIDGE ST | W OF FRANKLIN E | 0 | 0 | 0 | 0000 |
| 2000166 | SHORELANE W ST | S OF GREENLEAF | 0 | 0 | 0 | 0000 |
| 2000167 | MONROE ST | E OF US 33 | 140 | 20 | 210 | 2011 |
| 2000168 | WILDEN AVE | W OF SR 15 | 0 | 0 | 0 | 0000 |
| 2000169 | INDIANA AVE | N OF WILDEN | 0 | 0 | 0 | 0000 |
| 2000170 | INDIANA AVE | N OF US 33 | 0 | 0 | 0 | 0000 |
| 2000178 | WILDEN AVEN | W OF SR 15 | 0 | 0 | 0 | 0000 |
| 2000171 | FIRST ST | N OF US 33 | 0 | 0 | 0 | 0000 |
| 2000172 | N FIFTH ST | N SR 15 | 0 | 0 | 0 | 0000 |
| 2000173 | COTTAGE AVE | N OF SR 4 | 100 | 20 | 166 | 2011 |
| 2000174 | LINCOLN AVE | W OF SR 15 | 140 | 20 | 210 | 2011 |
| 2000175 | CR 38 | W OF SR 15 | 350 | 100 | 600 | 2011 |
| 2000176 | CR 36 | E OF US 33 | 180 | 40 | 220 | 2012 |
| 2000194 | MAIN ST | N OF US 33 | 0 | 0 | 0 | 0000 |
| 2000209 | CLINTON ST | E OF CR 17 | 0 | 0 | 0 | 0000 |
| 2000214 | EISENHOWER DRIVE | NE OF LINCOLNW | 0 | 0 | 0 | 0000 |
| 2000195 | JOHNSON ST | S OF BEARDSLEY | 0 | 0 | 0 | 0000 |
| 2000213 | JOHNSON ST | S OF BEARDSLEY | 0 | 0 | 0 | 0000 |

170 Total Bridges in County

Table 3: Construction Costs**County Fayette****County Number 21**

| NBI # | Facility Carried | Location | Bridge Cost | Road Cost | Total Cost | Estimate Year |
|--------------|-------------------------|-----------------|--------------------|------------------|-------------------|----------------------|
| 2100001 | CR 400N | W of CR 150W | 0 | 0 | 0 | |
| 2100002 | CR 400N | W of CR 450W | 0 | 0 | 0 | |
| 2100003 | CR 250W | S of CR 500N | 0 | 0 | 0 | |
| 2100004 | CR 200W | N of CR 400N | 0 | 0 | 0 | |
| 2100005 | CR 500N | W of CR 250W | 0 | 0 | 0 | |
| 2100006 | CR 500N | E of CR 550W | 0 | 0 | 0 | |
| 2100007 | CR 450W | N of CR 900N | 15 | 15 | 30 | 2012 |
| 2100008 | CR 350W | N of CR 925 N | 0 | 0 | 0 | |
| 2100009 | CR 350W | S of CR 925N | 180 | 80 | 260 | 2012 |
| 2100011 | CR 925N | E of CR 350W | 0 | 0 | 0 | |
| 2100094 | CR 250W | N of CR 350S | 220 | 200 | 420 | 2012 |
| 2100014 | CR 200N | W of CR 75W | 0 | 0 | 0 | |
| 2100015 | CR 200N | W of CR 75W | 0 | 0 | 0 | |
| 2100016 | CR 200N | W of CR 200W | 200 | 75 | 275 | 2012 |
| 2100017 | CR 250N | NW of CR 200N | 0 | 0 | 0 | |
| 2100018 | CR 250N | E of CR 750W | 0 | 0 | 0 | |
| 2100019 | CR 300N | E of CR 640W | 0 | 0 | 0 | |
| 2100020 | CR 300N | E of CR 550W | 335 | 140 | 475 | 2012 |
| 2100022 | CR 300N | E of CR 150W | 0 | 0 | 0 | |
| 2100023 | CR 300N | W of BASE Rd | 0 | 0 | 0 | |
| 2100025 | CR 150W | N of CR 300N | 0 | 0 | 0 | |
| 2100026 | ELEPHANT HILL Rd | NW of CR 200N | 0 | 0 | 0 | |
| 2100027 | 12th St | W of CR 160W | 125 | 75 | 200 | 2012 |
| 2100099 | Bird Sanctuary Rd | S of CR 200S | 0 | 0 | 0 | 0 |
| 2100028 | CR 75N | E of CR 515W | 0 | 0 | 0 | |
| 2100029 | CR 450W | N of CR 200S | 0 | 0 | 0 | 0 |
| 2100030 | CR 160W | W of CR 150W | 0 | 0 | 0 | |
| 2100031 | CR 350W | S of CR 250S | 0 | 0 | 0 | |
| 2100032 | CR 100N | W of CR 200W | 0 | 0 | 0 | |
| 2100033 | CR 560W | N of CR 125N | 0 | 0 | 0 | |

Table 3: Construction Costs**County Fayette****County Number 21**

| NBI # | Facility Carried | Location | Bridge Cost | Road Cost | Total Cost | Estimate Year |
|--------------|-------------------------|-----------------|--------------------|------------------|-------------------|----------------------|
| 2100034 | LONGWOOD Rd | W of CR 550W | 0 | 0 | 0 | |
| 2100035 | CR 40N | W of CR 550W | 0 | 0 | 0 | 0 |
| 2100036 | WILLIAMS Rd | Int CR 350W | 0 | 0 | 0 | |
| 2100086 | WILLIAMS Rd | W of CR 225W | 125 | 200 | 325 | 2012 |
| 2100037 | WILLIAMS Rd | W of CR 150W | 0 | 0 | 0 | |
| 2100038 | CR 310W | Int WILLIAMS Rd | 0 | 0 | 0 | |
| 2100039 | COLUMBIA Rd | NW of CR 450W | 0 | 0 | 0 | |
| 2100040 | CR 250S | Int PACE Rd | 150 | 500 | 650 | 2012 |
| 2100041 | CR 650S | E of CR 300W | 75 | 30 | 105 | 2012 |
| 2100042 | COLTRAINED HILL Rd | S of CR 475S | 0 | 0 | 0 | |
| 2100043 | COLTRAINED HILL Rd | Int BEAVER Rd | 0 | 0 | 0 | |
| 2100044 | CR 400S | W of CR 550W | 25 | 15 | 40 | 2012 |
| 2100045 | CR 300S | W of CR 650W | 0 | 0 | 0 | |
| 2100046 | CR 700W | S of CR 600S | 0 | 0 | 0 | |
| 2100047 | CR 600S | E of CR 700W | 0 | 0 | 0 | |
| 2100048 | ALLENTOWN Rd | S of CR 650S | 0 | 0 | 0 | |
| 2100049 | JOHNSON SCHOOL Rd | Int SANES Rd | 0 | 0 | 0 | |
| 2100050 | JAMES Rd | Int GARRISON Rd | 0 | 0 | 0 | |
| 2100091 | TWIN DRY FORKS Rd | S of CR 650S | 220 | 100 | 320 | 2012 |
| 2100052 | BIG BEAR Rd | E of CR 50E | 0 | 0 | 0 | |
| 2100053 | LITTLE BEAR Rd | E of CR 100E | 125 | 310 | 435 | 2012 |
| 2100054 | CR 350E | N of CR 300S | 145 | 65 | 210 | 2012 |
| 2100055 | CR 350E | Int CR 300S | 0 | 0 | 0 | |
| 2100092 | TWIN DRY BRANCH Rd | S of CR 650S | 220 | 370 | 590 | 2012 |
| 2100056 | CR 425S | E of BASE Rd | 0 | 0 | 0 | |
| 2100057 | CR 480S | E of SR 121 | 0 | 0 | 0 | |
| 2100093 | CR 50W | N of CR 480S | 185 | 420 | 605 | 2012 |
| 2100058 | CR 750S | E of CR 350E | 0 | 0 | 0 | |
| 2100098 | CR 425S | E of BASE Rd | 0 | 0 | 0 | |
| 2100059 | BIG BEAR Rd | N of CR 720S | 0 | 0 | 0 | |

Table 3: Construction Costs**County Fayette****County Number 21**

| NBI # | Facility Carried | Location | Bridge Cost | Road Cost | Total Cost | Estimate Year |
|--------------|-------------------------|-----------------|--------------------|------------------|-------------------|----------------------|
| 2100060 | CR 150N | E of CR 150E | 120 | 65 | 185 | 2012 |
| 2100061 | CR 200N | W of CR 450E | 0 | 0 | 0 | |
| 2100063 | CR 450E | S of SR 44 | 0 | 0 | 0 | |
| 2100064 | CR 450E | S of CR 100N | 0 | 0 | 0 | |
| 2100065 | CR 450E | S of CR 200N | 75 | 25 | 100 | 2010 |
| 2100066 | CR 450E | S of CR 200N | 0 | 0 | 0 | |
| 2100067 | CR 350E | S of CR 500W | 150 | 75 | 225 | 2012 |
| 2100100 | CR 150E | S of CR 150N | 0 | 0 | 0 | 0 |
| 2100087 | CR 150E | S of CR 100S | 460 | 670 | 1130 | 2008 |
| 2100069 | VILLAGE CREEK Rd | E of SR 1 | 0 | 0 | 0 | |
| 2100088 | CR 200E | S of CR 125S | 0 | 0 | 0 | |
| 2100070 | ALQUINA Rd | E of CR 200E | 0 | 0 | 0 | |
| 2100071 | ALQUINA Rd | E of CR 350E | 0 | 0 | 0 | |
| 2100072 | CR 500E | S of CR 125N | 0 | 0 | 0 | |
| 2100073 | SPRINGERSVILLE Rd | W of CR 550E | 85 | 35 | 120 | 2012 |
| 2100074 | SPRINGERSVILLE Rd | W of CR 450E | 0 | 0 | 0 | |
| 2100075 | CR 100E | N of CR 200N | 380 | 150 | 530 | 2012 |
| 2100076 | CR 440N | E of CR 100E | 0 | 0 | 0 | |
| 2100077 | CR 440N | E of CR 100E | 0 | 0 | 0 | |
| 2100078 | JAMES Rd | SW of CR 500W | 0 | 0 | 0 | |
| 2100089 | CR 200E | S of CR 125S | 0 | 0 | 0 | |
| 2100079 | CR 400W | S of CR 150N | 0 | 0 | 0 | |
| 2100081 | CR 700N | E of CR 850W | 0 | 0 | 0 | |
| 2100082 | CR 420S | SE of SR 1 | 0 | 0 | 0 | |
| 2100090 | VETERANS MEMORIAL | E of SR 121 | 0 | 0 | 0 | |
| 2100085 | COUNTRY CLUB Rd | W of GREY Rd | 35 | 15 | 50 | 2012 |

86 Total Bridges in County

Table 3: Construction Costs

County **Floyd**

County Number **22**

| NBI # | Facility Carried | Location | Bridge Cost | Road Cost | Total Cost | Estimate Year |
|--------------|-------------------------|-------------------|--------------------|------------------|-------------------|----------------------|
| 2200001 | SCOTTSVILLE Rd | INT of CHAPEL HIL | 0 | 0 | 0 | 2012 |
| 2200002 | HANKA Rd | E of SCTSVILE Rd | 0 | 0 | 0 | 2012 |
| 2200003 | CHAPEL HILL | N of MARY-NAVILE | 259 | 78 | 454 | 2012 |
| 2200004 | MILLER Rd | N of BORDEN Rd | 0 | 0 | 0 | 2012 |
| 2200005 | ARTHUR COFFMAN Rd | W of GREEN'VL/B | 0 | 0 | 0 | 2012 |
| 2200006 | BORDEN Rd | N of JERSEY PARI | 0 | 0 | 0 | 2012 |
| 2200007 | SCTSVILLE-NAVILLE. | INT of MARY NAVI | 0 | 0 | 0 | 2012 |
| 2200008 | ATKINS Rd | S of RENN Rd | 221 | 66 | 388 | 2012 |
| 2200009 | BALMER-FENWICK Rd | W of ATKINS Rd | 0 | 0 | 0 | 2012 |
| 2200010 | BETHEL-FREIBERGER | E of StarLIGHT Rd | 0 | 0 | 0 | 2012 |
| 2200011 | BANET Rd | E of StarLIGHT Rd | 10 | 0 | 10 | 2012 |
| 2200012 | Banet Rd | E of Starlight Rd | 0 | 0 | 0 | 2012 |
| 2200013 | NAVILLETON Rd | S of REASOR Rd | 0 | 0 | 0 | 2012 |
| 2200014 | G'TOWN-GREENVILLE | S of US 150 | 0 | 0 | 0 | 2012 |
| 2200015 | STILLER Rd | N of US 150 | 0 | 0 | 0 | 2012 |
| 2200016 | FEATHERINGILL Rd | E of BUTTN'TWN F | 0 | 0 | 0 | 2012 |
| 2200106 | BUCK CREEK RD | N of US 150 | 0 | 0 | 0 | 0 |
| 2200018 | NAVILLETON Rd | N of US 150 | 0 | 0 | 0 | 2012 |
| 2200019 | Old VINCENNES Rd | INT EDWRDS'VL/C | 0 | 0 | 0 | 2012 |
| 2200020 | JOHN PECTOL Rd | S of Old VINCENNI | 0 | 0 | 0 | 2012 |
| 2200021 | HAMBY Rd | S of BUTTONTWN | 0 | 0 | 0 | 2012 |
| 2200022 | JOHN PECTOL Rd | INT HAMBY/JOHN | 509 | 153 | 894 | 2012 |
| 2200023 | G'TOWN-GREENVILLE | S of BAKER Rd | 327 | 98 | 574 | 2012 |
| 2200024 | BAKER Rd | INT of G'TOWN Rd | 0 | 0 | 0 | 2012 |
| 2200025 | G'TOWN-GREENVILLE | S of CROWDER | 0 | 0 | 0 | 2012 |
| 2200026 | G'TOWN-GREENVILLE | W of COOKS MILL | 79 | 11 | 90 | 2012 |
| 2200027 | G'TOWN-GREENVILLE | S of BYRN'VL | 0 | 0 | 0 | 2012 |
| 2200028 | EDWARDSVIL.-GALENA | S of Old VINCENNI | 0 | 0 | 0 | 2012 |
| 2200030 | N LUTHER Rd | N of DUFFY Rd | 0 | 0 | 0 | 2012 |
| 2200088 | REASOR Rd | E of NAVILLETON | 0 | 0 | 0 | 2012 |

Table 3: Construction Costs**County** **Floyd****County Number** **22**

| NBI # | Facility Carried | Location | Bridge Cost | Road Cost | Total Cost | Estimate Year |
|--------------|-------------------------|--------------------|--------------------|------------------|-------------------|----------------------|
| 2200032 | MALINEE-OTT Rd | W of GRNVILLE/GI | 0 | 0 | 0 | 2012 |
| 2200034 | G'TOWN-LANESVILLE | S of US 64 | 41 | 0 | 41 | 2012 |
| 2200090 | Wissman Rd | S of US 64 | 0 | 0 | 0 | 2012 |
| 2200036 | WALTS Rd | S of US 64 | 0 | 0 | 0 | 2012 |
| 2200037 | BAYLOR-WISSMAN Rd | S of US 64 | 425 | 128 | 746 | 2012 |
| 2200038 | MOSER KNOB | INT of CHAMPION | 0 | 0 | 0 | 2012 |
| 2200039 | SCOTTSVILLE Rd | INT of STARLIGHT | 0 | 0 | 0 | 2012 |
| 2200040 | ST MARY'S Rd | S of CHAMPION Rd | 0 | 0 | 0 | 2012 |
| 2200041 | SPICKERT KNOB Rd | INT of SAINT MAR' | 0 | 0 | 0 | 2012 |
| 2200042 | SCOTTSVILLE Rd | N of PAOLI Pike | 633 | 190 | 1110 | 2012 |
| 2200043 | ST MARY'S Rd | N of SPICKERT KN | 0 | 0 | 0 | 2012 |
| 2200044 | PAYNE/KOEHLER Rd | N of FRINGE Rd | 0 | 0 | 0 | 2012 |
| 2200045 | PAOLI Pike | W of SCTTS'VILLE | 0 | 0 | 0 | 2012 |
| 2200046 | DUFFY Rd | E of N LUTHER | 0 | 0 | 0 | 2012 |
| 2200049 | KLERNER Ln | N of MT. TABOR R | 0 | 0 | 0 | 2012 |
| 2200050 | BLACKISTON MILL Rd | E of PAYNE KOEH | 1354 | 406 | 2376 | 2012 |
| 2200051 | CHAPEL Ln | S of GRANTLINE F | 0 | 0 | 0 | 2012 |
| 2200052 | HIGHWATER Rd | S of CORYDON Pk | 0 | 0 | 0 | 2012 |
| 2200053 | BUDD Rd | S of HIGHWATER | 0 | 0 | 0 | 2012 |
| 2200054 | BORDEN Rd | N of RUFFING Rd | 289 | 87 | 507 | 2012 |
| 2200055 | BUDD Rd | INT MCARTHY/KN | 0 | 0 | 0 | 2012 |
| 2200056 | Old RIVER Rd | E of HWY 111 | 0 | 0 | 0 | 2012 |
| 2200057 | FIVE MILE Ln | W of DAILY Rd | 338 | 131 | 768 | 2012 |
| 2200058 | SEVEN MILE Ln | W of US 111 | 0 | 0 | 0 | 2012 |
| 2200059 | DAILY Rd | S of FIVE MILE Lar | 0 | 0 | 0 | 2012 |
| 2200087 | RIDGEVIEW Dr | INT of CHAMPION | 29 | 5 | 34 | 2010 |
| 2200086 | SPRING St | N of HWY 62 | 0 | 0 | 0 | 2012 |
| 2200060 | TWO MILE Ln | E of BUDD Rd | 0 | 0 | 0 | 2012 |
| 2200061 | EVANS-JACOBI Rd | S of JOHN PECTO | 0 | 0 | 0 | 2012 |
| 2200062 | CROWDER Rd | E of G'TOWN-GRE | 0 | 0 | 0 | 2012 |

Table 3: Construction Costs**County Floyd****County Number 22**

| NBI # | Facility Carried | Location | Bridge Cost | Road Cost | Total Cost | Estimate Year |
|--------------|-------------------------|--------------------|--------------------|------------------|-------------------|----------------------|
| 2200063 | TWO MILE Ln | E of FRENCH CR F | 0 | 0 | 0 | 2012 |
| 2200064 | SEVEN MILE Ln | N of HWY 111 | 190 | 57 | 334 | 2012 |
| 2200065 | JOHN PECTOL Rd | W of EVANS-JACC | 0 | 0 | 0 | 2012 |
| 2200067 | BRADFORD Rd | W of KIESIER Rd | 236 | 71 | 414 | 2012 |
| 2200068 | MARY NAVILE Rd | INT of CHAPEL HIL | 395 | 118 | 693 | 2012 |
| 2200069 | BORDEN Rd | S of CHAPEL HILL | 0 | 0 | 0 | 2012 |
| 2200070 | CHAPEL HILL Rd | E of BORDEN | 0 | 0 | 0 | 2012 |
| 2200071 | GAP HOLLOW Rd | E of BUDD Rd | 0 | 0 | 0 | 2012 |
| 2200072 | BUDD Rd | N of FIVE MILE Lar | 0 | 0 | 0 | 2012 |
| 2200073 | E MCCARTHY KNOB Rd | W of BUDD Rd | 0 | 0 | 0 | 2012 |
| 2200096 | Beechwood Ave | N SR 311 | 0 | 0 | 0 | 2012 |
| 2200097 | SR 111 | S SR 62 | 0 | 0 | 0 | 0 |
| 2200098 | SR 111 | S SR 62 | 0 | 0 | 0 | 0 |
| 2200099 | SR 111 | S SR 62 | 0 | 0 | 0 | 0 |
| 2200100 | SR 111 | S I-265 | 0 | 0 | 0 | 0 |
| 2200101 | SR 111 | S SR 60 | 100 | 100 | 200 | 2002 |
| 2200102 | SR 311 | N I-265 | 0 | 0 | 0 | 0 |
| 2200103 | ASHBURY DRIVE | NE of St Joseph Rc | 0 | 0 | 0 | 2012 |
| 2200074 | BINFORD PARK St | W of GRAYBROOK | 0 | 0 | 0 | 2012 |
| 2200075 | FLOYD St | S of US 111 | 0 | 0 | 0 | 2010 |
| 2200105 | DAISY Ln | INT of ZURSCHME | 0 | 0 | 0 | 0 |
| 2200077 | SPRING HILL Rd | W of SPRING St | 0 | 0 | 0 | |
| 2200078 | SCRIBNER Dr | W of StATE St | 0 | 0 | 0 | 2012 |
| 2200079 | PAMELA Dr | N of DAISY Lane | 251 | 75 | 440 | 2012 |
| 2200080 | WILLIAM Ln | S of CORYDON Pit | 0 | 0 | 0 | 2012 |
| 2200081 | GRAYBROOK Ln | S of DAISY Lane | 0 | 0 | 0 | 2012 |
| 2200082 | PEARL St | N of SPRING St | 0 | 0 | 0 | 2012 |
| 2200089 | CHARLESTOWN Rd | S of I-265 | 0 | 0 | 0 | 2012 |
| 2200083 | DAISY Ln | INT of GREENVALI | 0 | 0 | 0 | 2012 |
| 2200084 | GREEN VALLEY Rd | INT of DAISY Lane | 0 | 0 | 0 | 2012 |

Table 3: Construction Costs

County **Floyd**

County Number **22**

| NBI # | Facility Carried | Location | Bridge Cost | Road Cost | Total Cost | Estimate Year |
|--------------|-------------------------|-----------------|--------------------|------------------|-------------------|----------------------|
| 2200085 | STATE St | N of SPRING St | 0 | 0 | 0 | 2012 |
| 2200104 | COUNTRY CLUB DR | | 0 | 0 | 0 | 2012 |

92 Total Bridges in County

Table 3: Construction Costs**County Fountain****County Number 23**

| NBI # | Facility Carried | Location | Bridge Cost | Road Cost | Total Cost | Estimate Year |
|--------------|-------------------------|------------------|--------------------|------------------|-------------------|----------------------|
| 2300001 | CR 600W | N of ALLEN Rd | 0 | 0 | 0 | |
| 2300002 | CR 620W | E of COFFING BRC | 170 | 100 | 270 | 2010 |
| 2300003 | CR 800S | W of STRINGTOW | 876 | 100 | 976 | 2010 |
| 2300004 | CR 650W | SW of CR 840S | 245 | 55 | 300 | 2012 |
| 2300005 | CR 1000S | E of COFFING BRC | 0 | 0 | 0 | |
| 2300006 | CR 700S | NW of CR 800S | 0 | 0 | 0 | |
| 2300007 | CR 800S | W of KINGMAN Rd | 50 | 10 | 60 | 2010 |
| 2300008 | WASHINGTON St | N of CR 800S | 205 | 100 | 305 | 2010 |
| 2300009 | CR 70W | N of CR 800S | 0 | 0 | 0 | |
| 2300010 | CR 170W | N of CR 1000S | 0 | 0 | 0 | |
| 2300011 | CR 170W | N of CR 1000S | 0 | 0 | 0 | |
| 2300012 | CR 170W | S of CR 800S | 0 | 0 | 0 | |
| 2300013 | CR 170W | S of Jct SR 32 | 0 | 0 | 0 | |
| 2300014 | CR 170W | S of Jct SR 32 | 0 | 0 | 0 | |
| 2300015 | CR 170W | S of Jct SR 32 | 0 | 0 | 0 | |
| 2300016 | CR 310W | W of CR 280W | 0 | 0 | 0 | |
| 2300017 | CR 280W | N of CR 1000S | 0 | 0 | 0 | |
| 2300018 | CR 280W | N of CR 700S | 310 | 120 | 430 | 2010 |
| 2300019 | CR 1200S | W of TANGIER Rd | 180 | 100 | 280 | 2010 |
| 2300021 | CR 300W | S of CR 1000S | 0 | 0 | 0 | |
| 2300022 | CR 200E | S of Jct SR 32 | 0 | 0 | 0 | |
| 2300023 | CR 1160S | SW of Jct SR 234 | 0 | 0 | 0 | |
| 2300024 | CR 800S | E of Jct US 41 | 0 | 0 | 0 | |
| 2300025 | CR 900S | W of Jct US 41 | 0 | 0 | 0 | |
| 2300026 | CR 1000S | E of CR 270E | 0 | 0 | 0 | |
| 2300027 | CR 350E | S of Jct SR 234 | 0 | 0 | 0 | |
| 2300028 | CR 1160S | SE of Jct SR 234 | 0 | 0 | 0 | |
| 2300029 | CR 900E | N of CR 800S | 0 | 0 | 0 | |
| 2300030 | CR 800S | E of SR 341 | 0 | 0 | 0 | |
| 2300032 | CR 900S | E of CR 675E | 360 | 125 | 485 | 2010 |

Table 3: Construction Costs**County Fountain****County Number 23**

| NBI # | Facility Carried | Location | Bridge Cost | Road Cost | Total Cost | Estimate Year |
|--------------|-------------------------|-------------------|--------------------|------------------|-------------------|----------------------|
| 2300034 | CR 900S | E of GOFF Rd | 0 | 0 | 0 | |
| 2300035 | CR 1200S | Int of SR 341 | 0 | 0 | 0 | |
| 2300036 | LUTHERAN CHURCH Rd | E of Jct SR 341 | 0 | 0 | 0 | |
| 2300037 | CR 750E | S of SCHOOL HOL | 150 | 100 | 250 | 2010 |
| 2300038 | CR 750E | N of LUTHERAN C | 0 | 0 | 0 | |
| 2300039 | LUTHERAN CHURCH Rd | W of GOFF Rd | 0 | 0 | 0 | |
| 2300040 | CR 900E | N of Jct US 136 | 0 | 0 | 0 | |
| 2300041 | CR 300S | W of COUNTY LINI | 0 | 0 | 0 | |
| 2300042 | CR 875E | S of CR 300S | 235 | 125 | 360 | 2010 |
| 2300043 | CR 900E | S of Jct US 136 | 0 | 0 | 0 | |
| 2300044 | CR 600E | S of Jct US 136 | 0 | 0 | 0 | |
| 2300045 | CR 700E | S of Jct US 136 | 0 | 0 | 0 | |
| 2300046 | CR 250S | E of Jct SR 341 | 0 | 0 | 0 | |
| 2300047 | CR 400S | W of CR 400E | 0 | 0 | 0 | |
| 2300048 | CR 300S | E of Jct US 41 | 0 | 0 | 0 | |
| 2300049 | CR 300S | W of CR 400E | 0 | 0 | 0 | |
| 2300050 | CR 270E | N of CR 300S | 200 | 110 | 310 | 2010 |
| 2300051 | ROCKFIELD CEM Rd | S of Jct US 136 | 0 | 0 | 0 | |
| 2300054 | STATE St | W of Jct US 41 | 390 | 100 | 490 | 2012 |
| 2300055 | CR 50E | S of CR 100N | 0 | 0 | 0 | |
| 2300056 | TRESTLE Rd | SE of CR 200S | 0 | 0 | 0 | |
| 2300057 | DIXIE BEE Hwy | W of CR 420W | 0 | 0 | 0 | |
| 2300058 | CR 200S | E of STRINGTOWN | 0 | 0 | 0 | |
| 2300059 | CR 200S | W of LAYTON STA | 150 | 100 | 250 | 2010 |
| 2300061 | CR 200S | E of CORY Rd | 0 | 0 | 0 | |
| 2300062 | CR 70W | N of Jct SR 32 | 0 | 0 | 0 | |
| 2300063 | CR 470W | N of Jct SR 32 | 0 | 0 | 0 | |
| 2300064 | CR 480W | S of CR 200S | 0 | 0 | 0 | |
| 2300065 | CADE HOLLOW Rd | NW of GLASCOCK | 0 | 0 | 0 | |
| 2300066 | CR 900E | N of GRAIN BIN Rc | 160 | 150 | 310 | 2010 |

Table 3: Construction Costs**County Fountain****County Number 23**

| NBI # | Facility Carried | Location | Bridge Cost | Road Cost | Total Cost | Estimate Year |
|--------------|-------------------------|-----------------|--------------------|------------------|-------------------|----------------------|
| 2300067 | CR 200N | E of ANTIOCH Rd | 100 | 25 | 125 | 2012 |
| 2300068 | CR 800E | S of CR 300N | 160 | 100 | 260 | 2010 |
| 2300069 | CR 700E | S of CR 300N | 0 | 0 | 0 | |
| 2300070 | CR 700E | S of CR 400N | 0 | 0 | 0 | |
| 2300071 | CR 750E | N of CR 300N | 257 | 100 | 357 | 2010 |
| 2300072 | CR 300N | E of CR 300E | 0 | 0 | 0 | |
| 2300073 | CR 500E | Int of CR 130N | 0 | 0 | 0 | |
| 2300074 | CR 500E | N of CR 240N | 0 | 0 | 0 | |
| 2300075 | CR 500E | S of CR 400N | 370 | 100 | 470 | 2010 |
| 2300076 | CR 400E | S of CR 400N | 0 | 0 | 0 | |
| 2300077 | CR 400E | N of CR 240N | 0 | 0 | 0 | |
| 2300078 | CR 350E | S of CR 200N | 0 | 0 | 0 | |
| 2300079 | CR 150N | W of CR 350E | 0 | 0 | 0 | |
| 2300080 | CR 200E | N of CR 400N | 0 | 0 | 0 | |
| 2300162 | CR 200E | S of AYLESWORTI | 0 | 0 | 0 | |
| 2300082 | CR 200E | S of CR 650N | 240 | 100 | 340 | 2010 |
| 2300083 | CR 400N | E of CR 225E | 0 | 0 | 0 | |
| 2300084 | CR 400N | W of CR 450E | 0 | 0 | 0 | |
| 2300085 | CR 325E | N of CR 300N | 200 | 100 | 300 | 2010 |
| 2300086 | CR 350E | S of CR 300N | 0 | 0 | 0 | |
| 2300087 | CR 425E | S of CR 200N | 250 | 100 | 350 | 2010 |
| 2300088 | CR 30E | S of AYLESWORTI | 330 | 140 | 470 | 2010 |
| 2300089 | DIVISION Rd | W of CR 400W | 0 | 0 | 0 | |
| 2300090 | CR 100N | W of CR 400W | 260 | 80 | 340 | 2010 |
| 2300091 | CR 400W | N of CR 100N | 0 | 0 | 0 | |
| 2300092 | CR 150N | E of CR 400W | 0 | 0 | 0 | |
| 2300093 | CR 300N | W of CR 30E | 0 | 0 | 0 | |
| 2300094 | CR 380N | E of PORTLAND A | 0 | 0 | 0 | |
| 2300095 | CR 450N | W of CR 250W | 0 | 0 | 0 | |
| 2300096 | CR 450N | W of CR 250W | 325 | 100 | 425 | 2012 |

Table 3: Construction Costs

County Fountain

County Number 23

| NBI # | Facility Carried | Location | Bridge Cost | Road Cost | Total Cost | Estimate Year |
|--------------|-------------------------|---------------------|--------------------|------------------|-------------------|----------------------|
| 2300097 | CR 400W | N of CR 100N | 0 | 0 | 0 | |
| 2300098 | PORTLAND ARCH Rd | N of PEARL St | 0 | 0 | 0 | |
| 2300099 | CR 670W | N of PEARL St | 300 | 125 | 425 | 2010 |
| 2300100 | SAND HILL Rd | S of CR 260N | 0 | 0 | 0 | |
| 2300101 | CR 150N | W of PORTLAND A | 0 | 0 | 0 | |
| 2300102 | CR 730W | S of Jct US 136 | 0 | 0 | 0 | |
| 2300103 | CR 100N | W of US 41 | 650 | 50 | 700 | 2010 |
| 2300104 | CR 400W | NE of CR 400W | 0 | 0 | 0 | |
| 2300107 | CR 350E | S of Jct SR 55 | 0 | 0 | 0 | |
| 2300108 | CR 650N | E of US 41 | 180 | 100 | 280 | 2008 |
| 2300109 | CR 800N | W of US 41 | 340 | 150 | 490 | 2010 |
| 2300110 | CR 140E | NE of SR 55 | 320 | 150 | 470 | 2008 |
| 2300111 | CR 425E | N of GREEN BAY F | 0 | 0 | 0 | |
| 2300112 | CR 230E | S of GREEN BAY F | 324 | 100 | 424 | 2010 |
| 2300113 | CR 300E | S of GREEN BAY F | 359 | 100 | 459 | 2010 |
| 2300114 | CR 250E | N of SR 55 | 0 | 0 | 0 | |
| 2300115 | CR 780N | W of ROB ROY Rd | 35 | 20 | 55 | 2010 |
| 2300116 | CR 600E | S of CR 1300N | 165 | 125 | 290 | 2010 |
| 2300117 | RIVERSIDE Rd | NE of RIVERSIDE I | 225 | 250 | 475 | 2010 |
| 2300118 | CR 1300N | E of RIVERSIDE R | 175 | 100 | 275 | 2010 |
| 2300119 | CR 870E | N of CR 800N | 0 | 0 | 0 | |
| 2300121 | CR 1400N | E of VINE SCHOOL | 0 | 0 | 0 | |
| 2300122 | CR 1420N | SE of CR 820E | 0 | 0 | 0 | |
| 2300123 | CR 1460N | SE of CR 820E | 0 | 0 | 0 | |
| 2300150 | Old US 41 | Int of STATE St | 0 | 0 | 0 | |
| 2300157 | Old US 41 | NW of Jct I-74/US 4 | 425 | 80 | 505 | 2010 |
| 2300163 | ZACHMIRE ROAD | WEST OF 530 EAST | 0 | 0 | 0 | |
| 2300125 | CR 530E | S of ZACKMIRE R | 0 | 0 | 0 | |
| 2300126 | SCHOOL HOUSE Rd | NE of Jct SR 341 | 0 | 0 | 0 | |
| 2300130 | CR 70W | N of CR 750N | 0 | 0 | 0 | |

Table 3: Construction Costs

County Fountain

County Number 23

| NBI # | Facility Carried | Location | Bridge Cost | Road Cost | Total Cost | Estimate Year |
|--------------|-------------------------|--------------------|--------------------|------------------|-------------------|----------------------|
| 2300131 | CR 30E | S / OSBORN PRAI | 0 | 0 | 0 | |
| 2300133 | CR 600W | N of ALLEN Rd | 0 | 0 | 0 | |
| 2300134 | CR 250E | Int of DIVISION Rd | 100 | 150 | 250 | 2010 |
| 2300135 | CR 800S | W of COUNTY LINI | 180 | 100 | 280 | 2010 |
| 2300137 | CR 675E | S of SHORT Rd | 0 | 0 | 0 | |
| 2300139 | CR 350W | N of CR 700S | 165 | 50 | 215 | 2012 |
| 2300140 | WEAVER Rd | Int of CR 1000S | 490 | 150 | 640 | 2010 |
| 2300141 | 11th St | S of Jct US 136 | 0 | 0 | 0 | |
| 2300142 | CANADA St | Int of MAIN St | 0 | 0 | 0 | |
| 2300143 | CR 775E | N of NEW RICHMC | 0 | 0 | 0 | |
| 2300144 | CR 475E | N of CR 750N | 60 | 25 | 85 | 2010 |
| 2300145 | RIVER Rd | W of STONE CUT | 0 | 0 | 0 | |
| 2300146 | CR 870E | N of CR 800N | 50 | 30 | 80 | 2010 |
| 2300151 | CR 320E | S of DIVISION Rd | 0 | 0 | 0 | |
| 2300152 | CR 350E | S of Jct US 136 | 0 | 0 | 0 | |
| 2300154 | PORTLAND ARCH Rd | N of COUNTY HOM | 0 | 0 | 0 | |
| 2300155 | CR 250N | W of PORTLAND # | 0 | 0 | 0 | |
| 2300156 | CR 800E | N of LUTHERAN C | 0 | 0 | 0 | |
| 2300160 | CR 100N | W of CR 400W | 0 | 0 | 0 | |
| 2300158 | CR 670S | SE of COOPERS C | 345 | 175 | 520 | 2010 |
| 2300159 | CR 1180S | S of SAWMILL Rd | 0 | 0 | 0 | |
| 2300161 | RIVER Rd | N of CR 170S | 0 | 0 | 0 | |
| 2300164 | CR 300 N | E OF CR 770 E | 0 | 0 | 0 | 0 |

143 Total Bridges in County

Table 3: Construction Costs**County Franklin****County Number 24**

| NBI # | Facility Carried | Location | Bridge Cost | Road Cost | Total Cost | Estimate Year |
|--------------|-------------------------|---------------------|--------------------|------------------|-------------------|----------------------|
| 2400001 | Reibolt Rd | N of Sanes Creek | 0 | 0 | 0 | 0 |
| 2400002 | Sanes Creek Rd | W of Keal Rd | 0 | 0 | 0 | |
| 2400123 | Rickman Rd | W of Buena Vista | 0 | 0 | 0 | 0 |
| 2400100 | Buena Vista Rd | S of Rickman Rd | 0 | 0 | 0 | 0 |
| 2400003 | CHAPEL Rd | E of Buena Vista | 0 | 0 | 0 | 0 |
| 2400004 | Stipps Hill Rd | W of Hamburg Rd | 0 | 0 | 0 | 0 |
| 2400104 | Teehill Rd | N of Sanes Creek | 130 | 50 | 180 | 2010 |
| 2400102 | Duck Creek Rd | W of Jim Run Rd | 130 | 70 | 200 | 2010 |
| 2400103 | L Duck Creek Rd | SE of Stone Church | 120 | 80 | 200 | 2010 |
| 2400005 | Old US 52 | E of Vanatta Hollow | 0 | 0 | 0 | 0 |
| 2400006 | Old US 52 | Int Vanatta Hollow | 0 | 0 | 0 | 0 |
| 2400131 | Vanatta Rd | W of Old US 52 | 0 | 0 | 0 | 0 |
| 2400007 | Duck Creek Rd | N of Little Duck Rd | 0 | 0 | 0 | 0 |
| 2400009 | Laurel Rd | SE of SR 121 | 0 | 0 | 0 | 0 |
| 2400010 | Canal St | S of US 52 | 0 | 0 | 0 | 0 |
| 2400011 | CHAPEL Rd | W of US 52 | 140 | 60 | 200 | 2012 |
| 2400012 | Silver Creek Rd | Int US 52 | 0 | 0 | 0 | 0 |
| 2400013 | Stone Church Rd | W of Smoky Hollow | 0 | 0 | 0 | 0 |
| 2400124 | Stone Church Rd | E of Smoky Hollow | 0 | 0 | 0 | 0 |
| 2400014 | Fox Run Rd | E of SR 101 | 0 | 0 | 0 | 0 |
| 2400016 | Bath Rd | W of SR 101 | 0 | 0 | 0 | 0 |
| 2400110 | Fairfield Rd | W of SR 101 | 0 | 0 | 0 | 0 |
| 2400017 | Buena Rd | N of W Hamburg R | 400 | 200 | 600 | 2010 |
| 2400018 | Hamburg Rd | N of Eastburg | 0 | 0 | 0 | 0 |
| 2400019 | Harvey Branch Rd | N of Forrest Rd | 0 | 0 | 0 | 0 |
| 2400020 | Harvey Branch Rd | S of Railfence Rd | 0 | 0 | 0 | 0 |
| 2400021 | Bull Fork Rd | Int Harvey Branch F | 0 | 0 | 0 | 0 |
| 2400022 | Stipps Hill Rd | SW of US 52 | 0 | 0 | 0 | |
| 2400024 | Pipe Creek Rd | Int Hickoy Rd | 0 | 0 | 0 | 0 |
| 2400118 | Walnut Fork Rd | W of Pipe Car Rd | 0 | 0 | 0 | 0 |

Table 3: Construction Costs**County Franklin****County Number 24**

| NBI # | Facility Carried | Location | Bridge Cost | Road Cost | Total Cost | Estimate Year |
|--------------|-------------------------|---------------------|--------------------|------------------|-------------------|----------------------|
| 2400025 | Snail Creek Rd | Int Coffee Rd | 190 | 90 | 280 | 2010 |
| 2400026 | Snail Creek Rd | SW of Coffee Rd | 155 | 100 | 255 | 2010 |
| 2400027 | Snail Creek Rd | SW of Coffee Rd | 0 | 0 | 0 | 0 |
| 2400028 | Snail Creek Rd | W of Shop Rd | 0 | 0 | 0 | 0 |
| 2400029 | Snail Creek Rd | W of Shop Rd | 110 | 50 | 160 | 2012 |
| 2400030 | Silver Creek Rd | S of Pipe Creek | 550 | 250 | 800 | 2012 |
| 2400031 | Pipe Creek Rd | S of Haytown Rd | 0 | 0 | 0 | 0 |
| 2400032 | Pipe Creek Rd | N of Snail Creek Rd | 0 | 0 | 0 | 0 |
| 2400033 | Levee Rd | Int Snail Creek Rd | 165 | 150 | 315 | 2010 |
| 2400035 | Oxford Pike | NE of Hidden Valle | 0 | 0 | 0 | 0 |
| 2400036 | Oxford Pike | NE of Hidden Valle | 100 | 75 | 175 | 2012 |
| 2400125 | Castle Rd | E of St Marys Rd | 0 | 0 | 0 | 0 |
| 2400037 | Blue Creek Rd | SW of US 52 | 0 | 0 | 0 | 0 |
| 2400038 | St Marys Rd | W of US 52 | 0 | 0 | 0 | 0 |
| 2400039 | St Marys Rd | NE of Levee Rd | 0 | 0 | 0 | 0 |
| 2400040 | Blue Creek Rd | E of Wolfe Creek | 0 | 0 | 0 | 0 |
| 2400041 | Highland Center Rd | Int Lookout Rd | 0 | 0 | 0 | 0 |
| 2400042 | RILEY Rd | W of Big Cedar | 0 | 0 | 0 | 0 |
| 2400043 | Big Cedar Rd N | N of SR 252 | 400 | 150 | 550 | 2010 |
| 2400044 | Merril Rd | Int Raymond Rd | 275 | 100 | 375 | 2010 |
| 2400046 | Urban Rd | N of Riley Rd | 150 | 70 | 220 | 2010 |
| 2400047 | Dickson Rd | W of SR 252 | 0 | 0 | 0 | 0 |
| 2400048 | Pocket Rd | E of 3 Mile Rd | 110 | 40 | 150 | 2012 |
| 2400049 | Pocket Rd | S of Mid Rd | 0 | 0 | 0 | 0 |
| 2400119 | Last Rd | W of Pocket Rd | 0 | 0 | 0 | 0 |
| 2400050 | Enochsburg Rd | W of Besseler | 0 | 0 | 0 | 0 |
| 2400120 | FIVE POINT Rd | E of Shrine Rd | 0 | 0 | 0 | 0 |
| 2400051 | Saw Mill Rd | SE of Shrine | 0 | 0 | 0 | 0 |
| 2400121 | CONSERVATION CL Rd | W of Loop Rd | 0 | 0 | 0 | 0 |
| 2400052 | St Marys Rd | E of Oldenburg | 0 | 0 | 0 | 0 |

Table 3: Construction Costs**County Franklin****County Number 24**

| NBI # | Facility Carried | Location | Bridge Cost | Road Cost | Total Cost | Estimate Year |
|--------------|-------------------------|---------------------|--------------------|------------------|-------------------|----------------------|
| 2400053 | Harvey Branch Rd | Int Forrest Rd | 0 | 0 | 0 | 0 |
| 2400054 | Indian Underpass | NE of Mid Rd | 0 | 0 | 0 | 0 |
| 2400055 | St Marys Rd | Int Pipe Creek Rd | 50 | 15 | 65 | 2010 |
| 2400056 | Pipe Creek Rd | Int Russel Rd | 0 | 0 | 0 | 0 |
| 2400122 | Johnson Fork Rd | S of SR 252 | 0 | 0 | 0 | 0 |
| 2400057 | Blue Creek Rd | N of Cane Mill | 0 | 0 | 0 | 0 |
| 2400058 | Blue Creek Rd | SE of Canemill | 0 | 0 | 0 | 0 |
| 2400116 | Russell Rd | E of Sawmill Rd | 0 | 0 | 0 | 0 |
| 2400117 | Russell Rd | E of Sawmill Rd | 0 | 0 | 0 | 0 |
| 2400059 | St Peters Rd | NE of Easr Rd | 155 | 200 | 355 | 2010 |
| 2400060 | Highland Center Rd | S of St Peter | 0 | 0 | 0 | 0 |
| 2400061 | Campground Rd | Int Graf Rd | 240 | 100 | 340 | 2012 |
| 2400062 | Blue Creek Rd | SW of Wolf Creek | 0 | 0 | 0 | 0 |
| 2400063 | Blue Creek Rd | Int of Neukam Rd | 0 | 0 | 0 | 0 |
| 2400064 | Blue Creek Rd | SE of Monroe | 0 | 0 | 0 | 0 |
| 2400134 | Blue Creek Rd | NW of Sturwold | 0 | 0 | 0 | 0 |
| 2400066 | Big Cedar Rd | SW of Possum Rd | 0 | 0 | 0 | 0 |
| 2400106 | Elkhorn Rd | NE of SR 52 | 0 | 0 | 0 | 0 |
| 2400067 | Possum Rd | S of Big Cedar | 0 | 0 | 0 | 0 |
| 2400068 | John Fork Rd | S of Mortashed | 0 | 0 | 0 | 0 |
| 2400069 | John Fork Rd | S of School Rd | 0 | 0 | 0 | 0 |
| 2400071 | New Trenton Rd | Int Johnson Fork Rd | 120 | 60 | 180 | 2012 |
| 2400072 | Snowhill Rd | Int Johnson Fork Rd | 0 | 0 | 0 | 0 |
| 2400073 | Drewersburg Rd | S of Sharptown | 275 | 80 | 355 | 2010 |
| 2400074 | Drewersburg Rd | N of Sparks Rd | 0 | 0 | 0 | 0 |
| 2400075 | John Fork Rd | S of New Trenton R | 0 | 0 | 0 | 0 |
| 2400076 | St Peters Rd | W of SR 52 | 0 | 0 | 0 | 0 |
| 2400132 | Rail Fence Rd | E of Hilltop Rd | 0 | 0 | 0 | 0 |
| 2400133 | Rail Fence Rd | W of Harvey Branch | 0 | 0 | 0 | 0 |
| 2400135 | Huntersville Rd | S of SR 46 | 0 | 0 | 0 | 0 |

Table 3: Construction Costs**County Franklin****County Number 24**

| NBI # | Facility Carried | Location | Bridge Cost | Road Cost | Total Cost | Estimate Year |
|--------------|-------------------------|----------------------|--------------------|------------------|-------------------|----------------------|
| 2400137 | COLUMBUS AVE | SE of SR 46 | 0 | 0 | 0 | 0 |
| 2400078 | Sunman Rd | S of St Marys | 0 | 0 | 0 | 0 |
| 2400080 | SPARKS Rd | E of Drewersburg | 280 | 85 | 365 | 2010 |
| 2400136 | GRAF RD | E of Campground F | 0 | 0 | 0 | 0 |
| 2400082 | L Duck Creek Rd | W of Duck Creek R | 0 | 0 | 0 | 0 |
| 2400083 | Tony Rd | W of SR 229 | 0 | 0 | 0 | 0 |
| 2400084 | Wolf Creek Rd | E of Hill Rd | 205 | 200 | 405 | 2010 |
| 2400087 | Harvey Branch Rd | E of Railfence | 0 | 0 | 0 | 0 |
| 2400089 | Duck Creek Rd | Int Smoky Hollow R | 200 | 10 | 210 | 2010 |
| 2400090 | Fairfield Rd | E of Old Franklin | 1500 | 50 | 1550 | 2010 |
| 2400091 | Sanes Creek Rd | Int Teehill Rd | 0 | 0 | 0 | 0 |
| 2400092 | L Cedar Creek Rd | S of SR 252 | 0 | 0 | 0 | 0 |
| 2400093 | L Cedar Creek Rd | S of SR 252 | 0 | 0 | 0 | 0 |
| 2400095 | L Cedar Creek Rd | S of SR 252 | 0 | 0 | 0 | 0 |
| 2400114 | Yellow Bank Crk Rd | S of Bushy Rd | 0 | 0 | 0 | 0 |
| 2400096 | Yellow Bank Crk Rd | S of Bushy Rd | 0 | 0 | 0 | 0 |
| 2400097 | Pearl St | Int Water St | 0 | 0 | 0 | 0 |
| 2400098 | WATER St | Int SR 229 | 0 | 0 | 0 | 0 |
| 2400099 | WATER St | Int SR 229 | 0 | 0 | 0 | 0 |
| 2400094 | Vine St | INTERSECTION S' | 0 | 0 | 0 | 0 |
| 2400108 | Pipe Creek Rd | Int Deer Snail Creel | 0 | 0 | 0 | 0 |
| 2400109 | Monroe Rd | S of Blue Creek | 0 | 0 | 0 | 0 |
| 2400111 | Vote Rd | E of 3 Mile Rd | 0 | 0 | 0 | 0 |
| 2400126 | Stockpile Rd | N of Forrest Rd | 0 | 0 | 0 | 0 |
| 2400115 | Hamburg Rd | W of SR 229 | 0 | 0 | 0 | 0 |
| 2400128 | Mid Rd | of Pocket Rd | 0 | 0 | 0 | 0 |
| 2400129 | St Marys Rd | Int Pumphouse Rd | 0 | 0 | 0 | 0 |
| 2400130 | Johnson Fork Rd | Int Snowhill Rd | 0 | 0 | 0 | 0 |

118 Total Bridges in County

Table 3: Construction Costs**County** **Fulton****County Number** **25**

| NBI # | Facility Carried | Location | Bridge Cost | Road Cost | Total Cost | Estimate Year |
|--------------|-------------------------|-----------------|--------------------|------------------|-------------------|----------------------|
| 2500001 | CR 750W | N of CR 400N | 0 | 0 | 0 | 0000 |
| 2500002 | CR 600W | S of CR 300N | 0 | 0 | 0 | 0000 |
| 2500003 | Old SR 17 | N of SYCAMORE E | 0 | 0 | 0 | 0000 |
| 2500011 | CR 200W | N of OLSON Rd | 0 | 0 | 0 | 0000 |
| 2500012 | CR 375W | S of CR 450N | 0 | 0 | 0 | 0000 |
| 2500013 | CR 475N | E of CR 600W | 0 | 0 | 0 | 0000 |
| 2500014 | OLSON Rd | E of CR 600W | 23 | 0 | 23 | 2012 |
| 2500015 | CR 350E | W of SR 25 | 0 | 0 | 0 | 0000 |
| 2500016 | CR 525E | E of CR 650N | 0 | 0 | 0 | 0000 |
| 2500018 | CR 440E | N of CR 550N | 0 | 0 | 0 | 0000 |
| 2500019 | CR 375E | N of CR 550N | 0 | 0 | 0 | 0000 |
| 2500020 | CR 250N | E of CR 500E | 0 | 0 | 0 | 0000 |
| 2500021 | CR 300N | E of CR 450E | 355 | 180 | 535 | 2012 |
| 2500022 | CR 600E | S of CR 250N | 212 | 180 | 392 | 2012 |
| 2500023 | CR 450E | N of CR 300N | 0 | 0 | 0 | 0000 |
| 2500025 | MICHIGAN Rd | N of CR 350N | 0 | 0 | 0 | 0000 |
| 2500026 | CR 775E | S of CR 775N | 0 | 0 | 0 | 0000 |
| 2500027 | CR 700N | W of CR 775E | 0 | 0 | 0 | 0000 |
| 2500028 | CR 700E | S of SR 25 | 0 | 0 | 0 | 0000 |
| 2500029 | CR 775N | E of CR 700E | 0 | 0 | 0 | 0000 |
| 2500030 | DIVISION Rd | E of CR 775E | 0 | 0 | 0 | 0000 |
| 2500031 | CR 650E | S of FORT WAYNE | 0 | 0 | 0 | 0000 |
| 2500032 | CR 700E | N of CR 50N | 0 | 0 | 0 | 0000 |
| 2500033 | CR 350S | W of CR 650E | 0 | 0 | 0 | 0000 |
| 2500034 | CR 700E | S of CR 350S | 0 | 0 | 0 | 0000 |
| 2500036 | FORT WAYNE Rd | W of CR 600E | 0 | 0 | 0 | 0000 |
| 2500087 | CR 250S | S of CR 500E | 0 | 0 | 0 | 0000 |
| 2500038 | MICHIGAN Rd | S of CR 200N | 0 | 0 | 0 | 0000 |
| 2500040 | CR 650S | W of CR 350E | 0 | 0 | 0 | 0000 |
| 2500041 | CR 250E | S of CR 650S | 0 | 0 | 0 | 2010 |

Table 3: Construction Costs

County **Fulton**

County Number **25**

| NBI # | Facility Carried | Location | Bridge Cost | Road Cost | Total Cost | Estimate Year |
|--------------|-------------------------|-------------------|--------------------|------------------|-------------------|----------------------|
| 2500042 | CR 600S | E of CR 125E | 0 | 0 | 0 | 0000 |
| 2500046 | CR 200W | N of CR 400S | 0 | 0 | 0 | 0000 |
| 2500047 | CR 400S | E of CR 200W | 216 | 180 | 396 | 2012 |
| 2500048 | CR 100S | W of CR 200W | 0 | 0 | 0 | 0000 |
| 2500049 | CR 100N | Int 100N & 400W | 0 | 0 | 0 | 0000 |
| 2500050 | CR 300W | N of CR 100S | 15 | 0 | 15 | 2012 |
| 2500051 | CR 325S | W of CR 200W | 0 | 0 | 0 | 0000 |
| 2500052 | CR 200S | W of CR 200W | 0 | 0 | 0 | 0000 |
| 2500053 | CR 100N | W of CR 600W | 0 | 0 | 0 | 0000 |
| 2500059 | CR 600S | W of CR 575W | 0 | 0 | 0 | 0000 |
| 2500060 | CR 350W | N of CR 700S | 0 | 0 | 0 | 0000 |
| 2500061 | CR 500W | S of CR 600S | 0 | 0 | 0 | 0000 |
| 2500063 | CR 100W | N of CR 500S | 0 | 0 | 0 | 0000 |
| 2500064 | CR 400W | N of CR 700S | 0 | 0 | 0 | 0000 |
| 2500065 | CR 800W | S of SR 17 | 265 | 180 | 445 | 2012 |
| 2500066 | CR 800W | S of CR 400S | 0 | 0 | 0 | 0000 |
| 2500067 | CR 1100W | S of CR 775S | 0 | 0 | 0 | 0000 |
| 2500068 | CR 1100W | N of CR 475S | 0 | 0 | 0 | 0000 |
| 2500070 | CR 1000W | S of CR 400S | 0 | 0 | 0 | 0000 |
| 2500071 | CR 1000W | Int 775S & 1000W | 0 | 0 | 0 | 0000 |
| 2500085 | CR 400W | N of CR 100S | 0 | 0 | 0 | 0000 |
| 2500074 | CR 500S | E of CR 750W | 0 | 0 | 0 | 0000 |
| 2500081 | INDIANA Ave | N of 8TH St | 0 | 0 | 0 | 0000 |
| 2500082 | 4thSt | E of MADISON | 0 | 0 | 0 | 0000 |
| 2500083 | CR 200N | E of CR 500W | 192 | 180 | 372 | 2012 |
| 2500084 | CR 250N | W of CR 500W | 0 | 0 | 0 | 0000 |
| 2500086 | CR 400E | N of Country Club | 0 | 0 | 0 | 0000 |

57 Total Bridges in County

Table 3: Construction Costs**County Gibson****County Number 26**

| NBI # | Facility Carried | Location | Bridge Cost | Road Cost | Total Cost | Estimate Year |
|--------------|-------------------------|--------------------|--------------------|------------------|-------------------|----------------------|
| 2600001 | SHERMAN Rd | E of SR 56 | 0 | 0 | 0 | 0 |
| 2600002 | CUNNINGHAM Rd | N of STEELMAN Rc | 10 | 0 | 10 | 2012 |
| 2600004 | CR 450N | E of MT. TABOR R | 130 | 20 | 150 | 2012 |
| 2600005 | F. KNOWLES Rd | W of Old US 41 | 0 | 15 | 15 | 2012 |
| 2600006 | CR 450W | N of SMITH Rd | 0 | 10 | 10 | 2012 |
| 2600007 | PARKER Rd | S of SMITH Rd | 0 | 0 | 0 | 0 |
| 2600009 | BLAIR Rd | E of BURKETT Rd | 140 | 30 | 170 | 2012 |
| 2600342 | CR 500W | N of SR 64 | 0 | 0 | 0 | 0 |
| 2600012 | CHERRY GR. Rd | S of LYLES StATIC | 30 | 10 | 40 | 2012 |
| 2600013 | SMITH Rd | W of CR 450W | 0 | 40 | 40 | 2012 |
| 2600014 | BINGHAM Rd | N of SMITH Rd | 20 | 12 | 32 | 2012 |
| 2600015 | CR 395W | N of LYLES StATIC | 0 | 0 | 0 | 0 |
| 2600016 | D. STORMONT Rd | N of LYLES StATIC | 20 | 6 | 26 | 2012 |
| 2600017 | BURKETT Rd | S of BLAIR Rd | 15 | 6 | 21 | 2012 |
| 2600018 | BURKETT Rd | S of BLAIR Rd | 140 | 30 | 170 | 2012 |
| 2600019 | BURKETT Rd | S of BLAIR Rd | 12 | 0 | 12 | 2012 |
| 2600020 | BURKETT Rd | S of BLAIR Rd | 12 | 0 | 12 | 2012 |
| 2600021 | J.D. THOMPSON Rd | N of SR 165 | 300 | 200 | 500 | 2012 |
| 2600022 | CR 850W | N of SR 165 | 25 | 11 | 36 | 2012 |
| 2600023 | THOMPSON Rd | N of SR 165 | 25 | 15 | 40 | 2012 |
| 2600024 | CEDAR GROVE Rd | W of ANTIOCH CH | 30 | 16 | 46 | 2012 |
| 2600025 | BENSON Rd | E of SR 65 | 40 | 15 | 55 | 2012 |
| 2600026 | JOHNSON Rd | E of J. WILLIAMS F | 10 | 10 | 20 | 2012 |
| 2600031 | S COUNTY LINE Rd | W of CR 1350W | 0 | 0 | 0 | 0 |
| 2600033 | BARNES Rd | E of CR 1750W | 0 | 0 | 0 | 0 |
| 2600036 | J. STEPHENSON Rd | S of SR 64 | 25 | 10 | 35 | 2012 |
| 2600039 | CR 1150W | N of CR 250S | 20 | 10 | 30 | 2012 |
| 2600040 | N. HITCH Rd | N of SR 65 | 65 | 15 | 80 | 2012 |
| 2600041 | CR 550E | N of MARK FORD I | 20 | 12 | 32 | 2012 |
| 2600042 | MARK FORD Rd | W of CR 550E | 15 | 15 | 30 | 2012 |

Table 3: Construction Costs**County Gibson****County Number 26**

| NBI # | Facility Carried | Location | Bridge Cost | Road Cost | Total Cost | Estimate Year |
|--------------|-------------------------|-------------------|--------------------|------------------|-------------------|----------------------|
| 2600043 | CARITHERS Rd | E of CR 150E | 10 | 10 | 20 | 2012 |
| 2600336 | CR 550E | S of CR 400N | 0 | 0 | 0 | 0 |
| 2600045 | WHEELING Rd | S of MOORES BRI | 0 | 0 | 0 | 0 |
| 2600046 | SADDLE CLUB Rd | S of CR 150N | 50 | 15 | 65 | 2012 |
| 2600047 | CR 400N | W of CR 350E | 0 | 0 | 0 | 0 |
| 2600048 | CR 400N | W of CR 350E | 400 | 100 | 500 | 2012 |
| 2600049 | MOORES BRIDGE Rd | E of WHEELING Ri | 40 | 15 | 55 | 2012 |
| 2600051 | TRIPPET Rd | S of CR 150N | 35 | 10 | 45 | 2012 |
| 2600052 | TRIPPET Rd | S of CR 150N | 60 | 15 | 75 | 2012 |
| 2600055 | CR 550E | N of MOORES BRI | 50 | 16 | 66 | 2012 |
| 2600053 | O'NEAL Rd | W of ERIE Rd | 25 | 10 | 35 | 2012 |
| 2600057 | ERIE Rd | S of CR 450N | 15 | 10 | 25 | 2012 |
| 2600337 | MT TABOR Rd | S of CR 450N | 0 | 0 | 0 | 0 |
| 2600059 | OATSVILLE Rd | N of BEASLEY Rd | 20 | 0 | 20 | 2012 |
| 2600060 | J. WILLIAMS Rd | S of JOHNSON Rd | 250 | 80 | 330 | 2012 |
| 2600062 | CR 950W | S of CR 250S | 10 | 5 | 15 | 2012 |
| 2600064 | ANGIEL Rd | N of SR 64 | 0 | 0 | 0 | 0 |
| 2600065 | CR 450S | E of THOMPSON F | 20 | 5 | 25 | 2012 |
| 2600066 | ROBB Rd | S of LYLES STATIC | 20 | 10 | 30 | 2012 |
| 2600068 | CR 300S | W of WILLIAMS Rc | 22 | 12 | 34 | 2012 |
| 2600069 | Old US 41 | N of LYLES STATIC | 130 | 20 | 150 | 2012 |
| 2600070 | WILLIAMS Rd | S of OWENSVILLE | 20 | 10 | 30 | 2012 |
| 2600071 | MITCHELL Rd | W of CR 125W | 15 | 13 | 28 | 2012 |
| 2600072 | OWENSVILLE Rd | W of WILLIAMS Rc | 20 | 10 | 30 | 2012 |
| 2600073 | ARMSTRONG Rd | E of Old SR 65 | 0 | 0 | 0 | |
| 2600074 | BILL DYBALL Rd | E of MOSER Rd | 15 | 15 | 30 | 2012 |
| 2600075 | Old SR 65 | S of SR 64 | 160 | 30 | 190 | 2012 |
| 2600076 | Old SR 65 | E of MOSER Rd | 20 | 15 | 35 | 2012 |
| 2600077 | Old SR 65 | S of BENSON Rd | 20 | 6 | 26 | 2012 |
| 2600078 | WOODS Rd | W of WILLIAMS Rc | 0 | 0 | 0 | 0 |

Table 3: Construction Costs**County Gibson****County Number 26**

| NBI # | Facility Carried | Location | Bridge Cost | Road Cost | Total Cost | Estimate Year |
|--------------|-------------------------|-------------------|--------------------|------------------|-------------------|----------------------|
| 2600079 | L. WHITE Rd | W of WILLIAMS Rc | 0 | 0 | 0 | 0 |
| 2600080 | E LEGIER Rd | N of CARITHERS F | 40 | 10 | 50 | 2012 |
| 2600081 | SEEDTICK Rd | W of HASSELBRIN | 5 | 1 | 17 | 2012 |
| 2600082 | KRUSE Rd | E of CR 350E | 20 | 12 | 32 | 2012 |
| 2600083 | OSBORNE Rd | E of HASSELBRINI | 130 | 20 | 150 | 2012 |
| 2600084 | CR 450S | W of CR 350E | 35 | 10 | 45 | 2012 |
| 2600085 | KEUSTER Rd | W of HASSELBRIN | 25 | 6 | 31 | 2012 |
| 2600086 | KEUSTER Rd | W of HASSELBRIN | 15 | 7 | 22 | 2012 |
| 2600088 | KEUSTER Rd | W of CR 550E | 20 | 12 | 32 | 2012 |
| 2600090 | TAFT TOWN Rd | E of CR 150E | 40 | 15 | 55 | 2012 |
| 2600091 | SADDLE CLUB Rd | N of CR 50N | 15 | 10 | 25 | 2012 |
| 2600329 | CR550E | S of CR 50S | 0 | 0 | 0 | 0 |
| 2600093 | J. CARITHERS Rd | W of CR 350E | 10 | 15 | 25 | 2012 |
| 2600094 | WHITE Rd | S of CR 350S | 45 | 20 | 65 | 2012 |
| 2600306 | CR 00E | N of SEED TICK Rd | 15 | 0 | 15 | 2012 |
| 2600307 | CR 150S | E of Old US 41 | 10 | 8 | 18 | 2012 |
| 2600095 | R.C. BURTON Rd | N of SEED TICK Rd | 0 | 0 | 0 | 0 |
| 2600096 | SEED TICK Rd | E of Old US 41 | 5 | 15 | 20 | 2012 |
| 2600097 | WHITE Rd | E of Old US 41 | 5 | 15 | 20 | 2012 |
| 2600335 | ENON CHURCH Rd | E of US 41 | 0 | 0 | 0 | |
| 2600099 | CR 350E | N of SEED TICK Rd | 7 | 0 | 7 | 2012 |
| 2600100 | CR 350S | E of US 41 | 0 | 0 | 0 | 0 |
| 2600101 | CR 350E | S of CR 450S | 0 | 0 | 0 | 0 |
| 2600102 | HASSELBRINK Rd | S of KEUSTER Rd | 250 | 200 | 450 | 2012 |
| 2600103 | SADDLE CLUB Rd | N of CR 350S | 25 | 10 | 35 | 2012 |
| 2600104 | BEASLEY Rd | W of OATSVILLE F | 15 | 12 | 27 | 2012 |
| 2600105 | HUTCHINSON Rd | E of HYSLOP Rd | 0 | 0 | 0 | |
| 2600106 | CR 350S | E of HYSLOP Rd | 280 | 160 | 440 | 2012 |
| 2600107 | CR 400S | W of CR 950E | 0 | 0 | 0 | 0 |
| 2600108 | SEED TICK Rd | E of HYSLOP Rd | 0 | 0 | 0 | |

Table 3: Construction Costs**County Gibson****County Number 26**

| NBI # | Facility Carried | Location | Bridge Cost | Road Cost | Total Cost | Estimate Year |
|--------------|-------------------------|--------------------|--------------------|------------------|-------------------|----------------------|
| 2600109 | SEED TICK Rd | E of SR 57 | 50 | 15 | 65 | 2012 |
| 2600110 | OATSVILLE Rd | N of MELTON Rd | 0 | 20 | 20 | 2012 |
| 2600111 | KING Rd | E of CR 650E | 20 | 12 | 32 | 2012 |
| 2600308 | N. KING Rd | E of CR 650E | 175 | 75 | 250 | 2012 |
| 2600112 | CR 650E | S of T. BEASLEY F | 20 | 12 | 32 | 2012 |
| 2600113 | T. BEASLEY Rd | E of CR 650E | 15 | 15 | 30 | 2012 |
| 2600114 | MARION KING Rd | N of SR 64 | 150 | 100 | 250 | 2012 |
| 2600115 | JOHN RHENFF Rd | E of CR 950E | 50 | 20 | 70 | 2012 |
| 2600338 | JOHN RHENFF Rd | E of OATSVILLE R | 0 | 15 | 15 | 2012 |
| 2600117 | CR 950E | S of MELTON Rd | 200 | 50 | 250 | 2012 |
| 2600118 | MARSHALL Rd | E of CR 1050E | 200 | 250 | 450 | 2012 |
| 2600119 | MELTON Rd | E of OATSVILLE R | 12 | 12 | 24 | 2012 |
| 2600120 | CHAPPELL Rd | N of MCCULLOUGH | 30 | 15 | 45 | 2012 |
| 2600121 | SHY Rd | E of SR 64 | 200 | 75 | 275 | 2012 |
| 2600122 | OATSVILLE Rd | S of SR 64 | 600 | 180 | 780 | 2012 |
| 2600123 | HYSLOP Rd | N of CR 350S | 0 | 0 | 0 | 0 |
| 2600124 | CR 350S | W of HYSLOP Rd | 25 | 15 | 40 | 2012 |
| 2600125 | WEBER Rd | N of CR 350S | 30 | 10 | 40 | 2012 |
| 2600126 | CURD Rd | E of SR 57 | 30 | 10 | 40 | 2012 |
| 2600130 | CREEK Rd | S of MCCULLOUGH | 150 | 125 | 275 | 2012 |
| 2600132 | S.A. BLOOD Rd | W of CR 1375W | 0 | 0 | 0 | 0 |
| 2600133 | J. BLOOD Rd | W of SR 165 | 40 | 10 | 53 | 2012 |
| 2600333 | CR 1350W | N of S County Line | 0 | 0 | 0 | 0 |
| 2600138 | CR 1800W | N of S County Line | 0 | 0 | 0 | 0 |
| 2600141 | L. TAYLOR Rd | N of SR 165 | 20 | 10 | 30 | 2012 |
| 2600142 | HARMON Rd | N of SR 165 | 5 | 0 | 5 | 2012 |
| 2600143 | A. HYNES Rd | W of SR 65 | 20 | 12 | 32 | 2012 |
| 2600146 | COOK Rd | N of CR 750S | 300 | 180 | 510 | 2012 |
| 2600147 | SHARP Rd | N of J. BLOOD Rd | 35 | 10 | 45 | 2012 |
| 2600339 | CLEVELAND Rd | E of SR 65 | 0 | 0 | 0 | 0 |

Table 3: Construction Costs**County Gibson****County Number 26**

| NBI # | Facility Carried | Location | Bridge Cost | Road Cost | Total Cost | Estimate Year |
|--------------|-------------------------|-------------------|--------------------|------------------|-------------------|----------------------|
| 2600149 | STONE Rd | E of SR 65 | 12 | 10 | 22 | 2012 |
| 2600150 | MOUNTS Rd | E of ANTIOCH CHF | 20 | 10 | 30 | 2012 |
| 2600151 | MOUNTS Rd | E of ANTIOCH CHF | 20 | 12 | 32 | 2012 |
| 2600152 | CR 950W | N of CR 750S | 20 | 10 | 30 | 2012 |
| 2600153 | C.C. WILSON Rd | S of SR 165 | 0 | 0 | 0 | 0 |
| 2600154 | MAUCK Rd | N of SR 165 | 25 | 10 | 35 | 2012 |
| 2600155 | MAUCK Rd | N of SR 165 | 140 | 30 | 170 | 2012 |
| 2600156 | ELPERS Rd | S of GENUNG Rd | 15 | 5 | 20 | 2012 |
| 2600157 | CR 175W | S of COAL MINE R | 130 | 20 | 150 | 2012 |
| 2600158 | GENUNG Rd | E of BLYTHE CHAI | 16 | 10 | 26 | 2012 |
| 2600159 | BELOAT Rd | E of BLYTHE CHAI | 14 | 6 | 20 | 2012 |
| 2600161 | MARTIN Rd | N of COAL MINE R | 12 | 8 | 20 | 2012 |
| 2600162 | BARNETT Rd | S of EMERSON Rd | 24 | 10 | 34 | 2012 |
| 2600163 | CR 500W | N of EMERSON Rc | 220 | 250 | 470 | 2012 |
| 2600165 | PRESTON Rd | N of COAL MINE R | 15 | 7 | 22 | 2012 |
| 2600166 | J.E. JOYCE Rd | N of SR 168 | 12 | 8 | 20 | 2012 |
| 2600167 | DICKMEIRE Rd | N of SR 168 | 45 | 10 | 55 | 2012 |
| 2600169 | EMERSON Rd | E of BARNETT Rd | 30 | 10 | 40 | 2012 |
| 2600170 | W.H. MEADE Rd | N of SR 168 | 8 | 8 | 16 | 2012 |
| 2600171 | Coal Mine Rd | W of US 41 | 500 | 500 | 1000 | 2012 |
| 2600172 | GUALENTY Rd | W of SR 68 | 30 | 10 | 40 | 2012 |
| 2600173 | BLYTHE CHAPEL Rd | S of GENUNG Rd | 10 | 5 | 15 | 2012 |
| 2600174 | CR 800S | E of BLYTHE CHAI | 25 | 6 | 31 | 2012 |
| 2600175 | PRINCETON Rd | S of COAL MINE R | 0 | 0 | 0 | 0 |
| 2600176 | EPPERSON Rd | S of COAL MINE R | 10 | 0 | 10 | 2012 |
| 2600177 | LYTTON Rd | N of SR 168 | 30 | 150 | 180 | 2012 |
| 2600178 | CR 200E | S of SR 168 | 100 | 100 | 200 | 2012 |
| 2600179 | J. WALLACE Rd | S of SR 168 | 0 | 0 | 0 | 0 |
| 2600180 | STUNKEL Rd | E of J. WALLACE F | 14 | 6 | 20 | 2012 |
| 2600181 | MEUSER Rd | W of CR 350E | 140 | 30 | 170 | 2012 |

Table 3: Construction Costs**County Gibson****County Number 26**

| NBI # | Facility Carried | Location | Bridge Cost | Road Cost | Total Cost | Estimate Year |
|--------------|-------------------------|-----------------|--------------------|------------------|-------------------|----------------------|
| 2600182 | PAOEL Rd | E of US 41 | 20 | 10 | 30 | 2010 |
| 2600183 | POHL Rd | N of CR 1025S | 18 | 12 | 30 | 2010 |
| 2600185 | WIRTH Rd | W of CR 350E | 20 | 6 | 26 | 2012 |
| 2600186 | D. BUSING Rd | E of NORDHORN F | 45 | 5 | 50 | 2012 |
| 2600187 | BUSING Rd | W of NORDHORN | 15 | 10 | 25 | 2010 |
| 2600188 | EPPERSON Rd | E of US 41 | 12 | 6 | 18 | 2010 |
| 2600189 | EPPERSON Rd | E of US 41 | 140 | 30 | 170 | 2012 |
| 2600190 | FERA Rd | S of SR 68 | 14 | 6 | 20 | 2010 |
| 2600191 | NEUBLING Rd | E of CR 200E | 12 | 0 | 12 | 2012 |
| 2600192 | CR 750S | W of J. WALLACE | 20 | 6 | 26 | 2012 |
| 2600193 | CR 750S | W of CR 550E | 14 | 10 | 24 | 2012 |
| 2600194 | GENUNG Rd | S of IRELAND Rd | 10 | 6 | 16 | 2012 |
| 2600195 | BERTRAM Rd | S of IRELAND Rd | 0 | 15 | 15 | 2012 |
| 2600196 | TOWNSHIP LINE Rd | N of SR 168 | 0 | 6 | 6 | 2012 |
| 2600197 | W. MARTIN Rd | N of CR 900S | 30 | 10 | 40 | 2012 |
| 2600198 | BLEUMBE Rd | N of CR 840S | 15 | 4 | 19 | 2010 |
| 2600330 | Kramer Road | W of Hennon Rd. | 0 | 15 | 15 | 2012 |
| 2600322 | KOHLMEIRE Rd | S of CRAMER Rd | 14 | 8 | 22 | 2012 |
| 2600202 | HENNON Rd | S of CR 750S | 16 | 6 | 22 | 2012 |
| 2600203 | CR 750S | E of HENNON Rd | 200 | 110 | 310 | 2012 |
| 2600204 | CR 750S | E of VANNADA Rd | 30 | 12 | 42 | 2012 |
| 2600205 | H. CHRISTOPHER Rd | N of CR 900S | 75 | 15 | 90 | 2012 |
| 2600206 | S COUNTY LINE Rd | W of VANNADA Rd | 0 | 10 | 10 | 2012 |
| 2600209 | CR 900E | S of CR 950S | 10 | 6 | 16 | 2012 |
| 2600210 | CR 900E | S of CR 950S | 10 | 0 | 10 | 2012 |
| 2600211 | VANNADA Rd | N of CR 900S | 20 | 10 | 30 | 2012 |
| 2600213 | IRELAND Rd | W of SR 57 | 32 | 6 | 38 | 2012 |
| 2600323 | MCCULLOUGH Rd | W of SR 57 | 8 | 6 | 14 | 2012 |
| 2600324 | MCCULLOUGH Rd | W of SR 57 | 19 | 8 | 27 | 2012 |
| 2600325 | MCCULLOUGH Rd | W of SR 57 | 20 | 10 | 30 | 2012 |

Table 3: Construction Costs**County Gibson****County Number 26**

| NBI # | Facility Carried | Location | Bridge Cost | Road Cost | Total Cost | Estimate Year |
|--------------|-------------------------|------------------|--------------------|------------------|-------------------|----------------------|
| 2600217 | SMITH Rd | N of CR 550S | 8 | 10 | 18 | 2010 |
| 2600218 | KOERNER Rd | E of HENNON Rd | 140 | 20 | 160 | 2012 |
| 2600219 | SPURGEON Rd | E of VENNADA Rd | 0 | 0 | 0 | 0 |
| 2600220 | BUCK Rd | S of CR 550S | 8 | 8 | 16 | 2012 |
| 2600222 | V. LEMMERD Rd | N of CR 600S | 10 | 15 | 25 | 2012 |
| 2600223 | LEMMERD Rd | N of CR 900S | 15 | 5 | 20 | 2012 |
| 2600225 | CR 840S | E of CORDER Rd | 10 | 0 | 10 | 2012 |
| 2600230 | E LAPSLEY Rd | N of CR 840S | 30 | 10 | 40 | 2012 |
| 2600233 | BURMFIELD Rd | N of CR 1200S | 10 | 6 | 16 | 2012 |
| 2600234 | OWENSVILLE Rd | S of NEWMAN Rd | 125 | 60 | 185 | 2012 |
| 2600235 | OWENSVILLE Rd | S of NEWMAN Rd | 150 | 100 | 250 | 2012 |
| 2600236 | CR 1200S | E of OWENSVILLE | 14 | 0 | 14 | 2012 |
| 2600237 | YEAGER Rd | W of OWENSVILLE | 12 | 0 | 12 | 2012 |
| 2600238 | NEWMAN Rd | W of OWENSVILLE | 20 | 50 | 70 | 2012 |
| 2600239 | CR 450W | S of NEWMAN Rd | 0 | 0 | 0 | 0 |
| 2600240 | CR 525W | S of NEWMAN Rd | 8 | 12 | 20 | 2012 |
| 2600340 | NEWMAN Rd | W of CR 525W | 0 | 0 | 0 | 0 |
| 2600341 | ENDICOT Rd | W of CR 525W | 0 | 0 | 0 | 0 |
| 2600244 | EMERSON Rd | N of SR 68 | 10 | 0 | 10 | 2012 |
| 2600314 | CEDAR GROVE Rd | W of EMMERSON | 12 | 16 | 28 | 2012 |
| 2600245 | CR 400E | S of MCROBERTS | 0 | 0 | 0 | 0 |
| 2600246 | McROBERTS Rd | E of THOMPSON F | 0 | 0 | 0 | |
| 2600247 | CR 625N | E of THOMPSON F | 16 | 180 | 340 | 2012 |
| 2600248 | STEELMAN CHAPEL Rd | E of US 41 | 20 | 15 | 35 | 2012 |
| 2600249 | STEELMAN CHAPEL Rd | W of THOMPSON I | 20 | 15 | 35 | 2012 |
| 2600250 | TRIPPET Rd | N of JOHN FORD F | 140 | 115 | 255 | 2012 |
| 2600251 | FORD Rd | N of CR 620N | 15 | 16 | 31 | 2012 |
| 2600252 | WEIS Rd | S of SR 68 | 17 | 10 | 27 | 2012 |
| 2600254 | KEISTER Rd | S of SR 68 | 30 | 10 | 40 | 2010 |
| 2600255 | CREVELE Rd | S of SR 68 | 0 | 12 | 12 | 2012 |

Table 3: Construction Costs**County Gibson****County Number 26**

| NBI # | Facility Carried | Location | Bridge Cost | Road Cost | Total Cost | Estimate Year |
|--------------|-------------------------|-------------------|--------------------|------------------|-------------------|----------------------|
| 2600257 | EPPERSON Rd | S of SR 68 | 20 | 8 | 28 | 2012 |
| 2600258 | KIEL Rd | W of WEIS Rd | 35 | 10 | 45 | 2012 |
| 2600259 | KIEL Rd | W of WEIS Rd | 90 | 10 | 100 | 2012 |
| 2600261 | WHEELER Rd | S of STUNKLE Rd | 10 | 5 | 15 | 2012 |
| 2600263 | NORDHORN Rd | N of BUSING Rd | 70 | 30 | 100 | 2012 |
| 2600264 | RICH Rd | N of SR 64 | 20 | 10 | 30 | 2012 |
| 2600266 | CR 500E | N of GIRO Rd | 10 | 0 | 10 | 2012 |
| 2600267 | ROUSH Rd | N of CR 100S | 30 | 20 | 50 | 2012 |
| 2600268 | CRAWFORD Rd | S of SR 64 | 20 | 8 | 28 | 2012 |
| 2600269 | ANTIOCH CHURCH Rd | N of MOUNTS Rd | 40 | 0 | 40 | 2012 |
| 2600270 | J.D. THOMPSON Rd | E of CR 950W | 15 | 2 | 17 | 2012 |
| 2600272 | CR 450S | E of SR 57 | 30 | 0 | 30 | 2012 |
| 2600279 | Old SR 65 | W of SR 65 | 0 | 0 | 0 | |
| 2600281 | CR 450W | N of F. KNOWLES | 175 | 175 | 375 | 2012 |
| 2600283 | ANTIOCH CHURCH Rd | S of CEDAR GROV | 210 | 100 | 310 | 2012 |
| 2600284 | CEDAR GROVE Rd | E of EMMERSON F | 12 | 10 | 22 | 2012 |
| 2600288 | GARFIELD Ave | E of Old US 41 | 10 | 10 | 20 | 2012 |
| 2600289 | DEADLEVEL Rd | W of SALEM Lane | 18 | 10 | 28 | 2012 |
| 2600321 | CR 00E | N of SEED TICK Rd | 0 | 0 | 0 | 0 |
| 2600311 | ARKANSAS Rd | N of SR 56 | 10 | 15 | 25 | 2012 |
| 2600313 | BRUMFIELD Ave | N of SR 64 | 0 | 0 | 0 | |
| 2600315 | OATSVILLE Rd | N of SR 64 | 0 | 25 | 25 | 2012 |
| 2600316 | IRELAND Rd | E of CR 550E | 20 | 10 | 30 | 2012 |
| 2600317 | CR 125W | N of MITCHELL | 25 | 12 | 37 | 2012 |
| 2600296 | BURKETT Rd | S of BLAIR Rd | 20 | 5 | 25 | 2012 |
| 2600297 | CRAWLEYVILLE Rd | E of CR 1375W | 30 | 15 | 45 | 2012 |
| 2600037 | J. STEPHENSON Rd | S of SR 64 | 24 | 10 | 34 | 2012 |
| 2600050 | MOORES BRIDGE Rd | E of WHEELING Rd | 350 | 25 | 375 | 2012 |
| 2600298 | CR 450N | E of ERIE Rd | 15 | 15 | 30 | 2012 |
| 2600305 | WILLIAMS Rd | S of OWENSVILLE | 20 | 14 | 34 | 2012 |

Table 3: Construction Costs**County Gibson****County Number 26**

| NBI # | Facility Carried | Location | Bridge Cost | Road Cost | Total Cost | Estimate Year |
|--------------|-------------------------|-------------------|--------------------|------------------|-------------------|----------------------|
| 2600129 | MCCULLOUGH Rd | W of CHAPPELL R | 0 | 13 | 13 | 2012 |
| 2600309 | ANTIOCH CHURCH Rd | N of L. WILSON Rc | 20 | 10 | 30 | 2012 |
| 2600310 | OWENSVILLE Rd | S of NEWMAN Rd | 125 | 60 | 185 | 2012 |
| 2600293 | CR 150W | S of SR 64 | 8 | 12 | 20 | 2012 |
| 2600295 | MAIN St | S of US 41 | 5 | 0 | 5 | 2012 |
| 2600326 | MAIN St | N of GARFIELD Av | 8 | 0 | 8 | 2012 |
| 2600327 | V. LEMMERD Rd | N of CR 700S | 0 | 8 | 8 | 2012 |
| 2600328 | CR 1200S | E of OWENSVILLE | 5 | 0 | 5 | 2012 |
| 2600332 | MCCULLOUGH Rd | E of CR550S | 0 | 15 | 15 | 2012 |
| 2600343 | Ohio Street | E of Main Street | 0 | 0 | 0 | 0 |
| 2600092 | King Road | E of CR 550E | 15 | 15 | 30 | 2012 |
| 2600331 | Old SR 65 | W of SR 65 | 0 | 0 | 0 | 0 |

252 Total Bridges in County

Table 3: Construction Costs

County Grant

County Number 27

| NBI # | Facility Carried | Location | Bridge Cost | Road Cost | Total Cost | Estimate Year |
|--------------|-------------------------|------------------|--------------------|------------------|-------------------|----------------------|
| 2700001 | CR 500W | MI N of CR 500N | 0 | 0 | 0 | |
| 2700002 | CR 500W | MI N of CR 200N | 265 | 40 | 340 | 2011 |
| 2700003 | CR 200N | MI E of CR 500W | 0 | 0 | 0 | |
| 2700004 | CR 250N | MI W of CR 500W | 0 | 0 | 0 | |
| 2700005 | SHILDMYER Rd | MI W of SR 15 | 0 | 0 | 0 | |
| 2700792 | CR 200N | MI W of N MILLER | 0 | 0 | 0 | |
| 2700006 | CR 400W | MI S of CR 400N | 0 | 0 | 0 | |
| 2700007 | CR 500N | MI E of SR 13 | 0 | 0 | 0 | |
| 2700008 | CR 600N | MI E of SR 13 | 0 | 0 | 0 | |
| 2700009 | CR 500N | MI W of SR 15 | 1400 | 60 | 1600 | 2011 |
| 2700010 | CR 600N | MI W of SR 15 | 0 | 0 | 0 | |
| 2700011 | CR 600N | MI W of SR 15 | 0 | 0 | 0 | |
| 2700012 | CR 600N | MI E of SR 15 | 0 | 0 | 0 | |
| 2700013 | LAGRO Rd | MI N of CR 600N | 0 | 0 | 0 | |
| 2700014 | MERIDIAN Rd | MI N of CR 600N | 0 | 0 | 0 | |
| 2700015 | MERIDIAN Rd | MI S of CR 600N | 0 | 0 | 0 | |
| 2700016 | CR 400N | MI E of SR 13 | 0 | 0 | 0 | |
| 2700017 | LAGRO Rd | MI N of SR 9 | 0 | 0 | 0 | |
| 2700018 | CR 100E | MI N of CR 450N | 0 | 0 | 0 | |
| 2700019 | CR 450N | MI E of SR 9 | 0 | 0 | 0 | |
| 2700020 | CR 600E | MI N of SR 18 | 0 | 0 | 0 | |
| 2700021 | CR 300E | MI S of CR 450N | 0 | 0 | 0 | 0 |
| 2700022 | BOCOCK Rd | MI E of SR 9 | 0 | 0 | 0 | 0 |
| 2700023 | BOCOCK Rd | MI E of SR 9 | 0 | 0 | 0 | 0 |
| 2700024 | E COUNTY LINE Rd | MI N of CR 400N | 0 | 0 | 0 | 0 |
| 2700025 | CR 400N | MI E of SR 5 | 0 | 0 | 0 | 0 |
| 2700026 | E COUNTY LINE Rd | MI N of SR 18 | 0 | 0 | 0 | |
| 2700027 | CR 1100E | MI N of SR 18 | 0 | 0 | 0 | |
| 2700028 | CR 1100E | MI N of CR 400N | 0 | 0 | 0 | 0 |
| 2700030 | CR 1000E | MI N of CR 400N | 0 | 0 | 0 | 0 |

Table 3: Construction Costs

County Grant

County Number 27

| NBI # | Facility Carried | Location | Bridge Cost | Road Cost | Total Cost | Estimate Year |
|--------------|-------------------------|--------------------|--------------------|------------------|-------------------|----------------------|
| 2700031 | CR 800E | MI N of CR 200N | 100 | 30 | 135 | 2011 |
| 2700032 | CR 1000E | MI N of SR 18 | 0 | 0 | 0 | |
| 2700033 | CR 300N | MI E of SR 5 | 0 | 0 | 0 | 0 |
| 2700034 | CR 1150E | MI N of CR 400N | 0 | 0 | 0 | 0 |
| 2700035 | CR 500N | MI E of SR 5 | 0 | 0 | 0 | 0 |
| 2700036 | CR 400N | MI E of SR 5 | 0 | 0 | 0 | 0 |
| 2700037 | CR 450N | MI E of SR 5 | 0 | 0 | 0 | 0 |
| 2700038 | CR 200N | MI E of SR 5 | 0 | 0 | 0 | |
| 2700039 | CR 500W | MI N of CR 200S | 0 | 0 | 0 | |
| 2700040 | CR 100S | MI W of SR 13 | 0 | 0 | 0 | |
| 2700041 | CR 125S | MI E of CR 400W | 0 | 0 | 0 | |
| 2700042 | DIVISION LINE Rd | MI E of CR 400W | 0 | 0 | 0 | 0000 |
| 2700043 | CR 500W | MI N of SR 35 | 0 | 0 | 0 | |
| 2700044 | CR 200S | MI W of CR 300W | 0 | 0 | 0 | |
| 2700045 | CR 150W | MI N of SR 22 | 0 | 0 | 0 | |
| 2700046 | CR 300S | MI W of SR 37 | 0 | 0 | 0 | |
| 2700047 | CR 406S | MI W of SR 37 | 0 | 0 | 0 | 0 |
| 2700048 | MONROE Pike | MI E of PENNSYLV | 0 | 0 | 0 | 0 |
| 2700798 | 300E-BETHLEHEM RD | MI S of SR 18 | 0 | 0 | 0 | 0 |
| 2700050 | STONE Rd | MI N of 38th St | 465 | 60 | 590 | 2011 |
| 2700051 | CR 100E | MI S of SR 15 | 0 | 0 | 0 | 0 |
| 2700052 | CR 400E | MI S of SR 18 | 0 | 0 | 0 | 0 |
| 2700053 | CR 400E | MI N of SR 22 | 0 | 0 | 0 | 0 |
| 2700054 | CR 500E | MI N of SR 22 | 0 | 0 | 0 | |
| 2700055 | CR 500E | MI S of SR 18 | 0 | 0 | 0 | |
| 2700056 | CR 600E | MI S of SR 18 | 0 | 0 | 0 | 0 |
| 2700057 | CR 600E | MI N of SR 22 | 0 | 0 | 0 | 0 |
| 2700058 | FIRST St | MI N of SR 22 | 0 | 0 | 0 | 0 |
| 2700059 | S GARTHWAITE RD | MI S of E 38th STR | 0 | 0 | 0 | |
| 2700060 | 38th St | MI W of CR 400E | 0 | 0 | 0 | 0 |

Table 3: Construction Costs

County Grant

County Number 27

| NBI # | Facility Carried | Location | Bridge Cost | Road Cost | Total Cost | Estimate Year |
|--------------|-------------------------|-----------------|--------------------|------------------|-------------------|----------------------|
| 2700061 | LINCOLN Blvd | MI S of 38th St | 0 | 0 | 0 | 0 |
| 2700193 | EASTRIDGE Dr | MI W of GARTHWA | 0 | 0 | 0 | |
| 2700062 | Old KOKOMO Rd | MI E of SR 9 | 0 | 0 | 0 | 0 |
| 2700063 | CR 400S | MI E of SR 5 | 0 | 0 | 0 | 0 |
| 2700064 | CR 400S | MI E of SR 5 | 0 | 0 | 0 | |
| 2700065 | CR 700E | MI N of SR 22 | 0 | 0 | 0 | 0 |
| 2700066 | CR 700E | MI S of SR 18 | 225 | 50 | 310 | 2011 |
| 2700070 | CR 1000E | MI N of CR 500S | 190 | 40 | 260 | 2011 |
| 2700071 | CR 1100E | MI N of CR 500S | 0 | 0 | 0 | 0 |
| 2700072 | E COUNTY LINE Rd | MI S of SR 18 | 0 | 0 | 0 | |
| 2700074 | CR 800S | MI E of SR 13 | 0 | 0 | 0 | |
| 2700075 | CR 800S | MI W of SR 13 | 0 | 0 | 0 | |
| 2700076 | CR 800S | MI W of CR 900W | 0 | 0 | 0 | |
| 2700077 | CR 1000S | MI W of SR 13 | 0 | 0 | 0 | |
| 2700078 | CR 1000S | MI W of SR 13 | 0 | 0 | 0 | |
| 2700079 | CR 1100S | MI W of SR13 | 0 | 0 | 0 | |
| 2700080 | CR 1100S | MI E of SR 13 | 0 | 0 | 0 | |
| 2700081 | CR 600W | MI N of SR 26 | 0 | 0 | 0 | |
| 2700082 | CR 700W | MI N of SR 26 | 0 | 0 | 0 | |
| 2700083 | CR 700W | MI S of SR 26 | 0 | 0 | 0 | |
| 2700084 | CR 900W | MI S of SR 26 | 0 | 0 | 0 | |
| 2700085 | CR 900W | MI S of SR 26 | 0 | 0 | 0 | |
| 2700086 | CR 200W | MI S of CR 700S | 75 | 15 | 95 | 2011 |
| 2700087 | CR 1200S | MI E of SR 13 | 0 | 0 | 0 | |
| 2700088 | CR 600S | MI W of SR 9 | 0 | 0 | 0 | 0 |
| 2700089 | CR 800S | MI E of SR 37 | 0 | 0 | 0 | |
| 2700091 | CR 700S | MI E of SR 37 | 0 | 0 | 0 | |
| 2700092 | CR 200W | MI S of SR 26 | 0 | 0 | 0 | |
| 2700093 | CR 100W | MI N of SR 26 | 0 | 0 | 0 | |
| 2700094 | CR 100W | MI N of SR 26 | 0 | 0 | 0 | |

Table 3: Construction Costs**County Grant****County Number 27**

| NBI # | Facility Carried | Location | Bridge Cost | Road Cost | Total Cost | Estimate Year |
|--------------|-------------------------|-------------------|--------------------|------------------|-------------------|----------------------|
| 2700095 | CR 100W | MI S of SR 22 | 0 | 0 | 0 | |
| 2700096 | CR 975S | MI E of SR 37 | 0 | 0 | 0 | |
| 2700097 | CR 1050S | MI E of 300W | 0 | 0 | 0 | |
| 2700098 | CR 1100S | MI E of SR 37 | 240 | 50 | 325 | 2011 |
| 2700099 | CR 650S | MI E of SR 37 | 0 | 0 | 0 | |
| 2700100 | CR 1125S | MI E of SR 9 | 0 | 0 | 0 | 0 |
| 2700101 | CR 600S | MI W of FAIRMOUI | 0 | 0 | 0 | |
| 2700102 | CR 700S | MI E of SR 9 | 0 | 0 | 0 | 0 |
| 2700103 | CR 800S | MI W of CR 150E | 0 | 0 | 0 | |
| 2700104 | CR 500E | MI N of SR 26 | 0 | 0 | 0 | |
| 2700105 | CR 500E | MI N of WHEELINC | 0 | 0 | 0 | 0 |
| 2700106 | CR 450E | MI N of SR 26 | 0 | 0 | 0 | 0 |
| 2700107 | CR 1050S | MI E of SR 9 | 0 | 0 | 0 | |
| 2700108 | CR 150E | MI N of CR 700S | 0 | 0 | 0 | 0 |
| 2700109 | CR 350E | MI S of SR 26 | 0 | 0 | 0 | 0 |
| 2700175 | CR 950S | MI E of CR 350E | 0 | 0 | 0 | 0 |
| 2700110 | CR 575E | MI S of WHEELINC | 0 | 0 | 0 | 0 |
| 2700111 | 10th St | MI E of MAIN ST | 0 | 0 | 0 | 0 |
| 2700112 | CR 700S | MI W of SR 22 | 0 | 0 | 0 | 0 |
| 2700113 | CR 700S | MI W of SR 22 | 0 | 0 | 0 | 0 |
| 2700114 | CR 650E | MI S of WHEELINC | 0 | 0 | 0 | 0 |
| 2700115 | CR 1000E | MI N of CR 900S | 60 | 0 | 65 | 2011 |
| 2700116 | CR 825S | MI W of SR 26 | 0 | 0 | 0 | 0 |
| 2700117 | Old SR 221 (CR950) | MI NE of WHEELIN | 0 | 0 | 0 | 0 |
| 2700118 | CR 1100E | MI S of SR 26 | 0 | 0 | 0 | |
| 2700176 | WHEELING Pike | MI NW of SR 26 | 0 | 0 | 0 | |
| 2700119 | WHEELING Pike | MI NW of 900E | 0 | 0 | 0 | 0 |
| 2700120 | CR 750E | MI N of CR 1200S | 0 | 0 | 0 | 0 |
| 2700121 | CR 990E | MI S of CR 1100 S | 0 | 0 | 0 | |
| 2700122 | CR 900W | MI N of SR 18 | 137 | 25 | 178 | 2011 |

Table 3: Construction Costs

County Grant

County Number 27

| NBI # | Facility Carried | Location | Bridge Cost | Road Cost | Total Cost | Estimate Year |
|--------------|-------------------------|---------------------|--------------------|------------------|-------------------|----------------------|
| 2700123 | CR 700W | MI S of SR 18 | 0 | 0 | 0 | |
| 2700124 | Old SR 18 | MI W of SR 18 | 0 | 0 | 0 | |
| 2700125 | CR 100N | MI W of SR 13 | 0 | 0 | 0 | |
| 2700126 | CR 100N | MI W of SR 13 | 0 | 0 | 0 | |
| 2700127 | CR 600W | MI N of SR 18 | 0 | 0 | 0 | |
| 2700128 | CR 200N | MI W of CR 500 W | 0 | 0 | 0 | |
| 2700181 | CR 900W | MI S of SR 18 | 0 | 0 | 0 | |
| 2700129 | CR 300E | MI N of HARRELD | 0 | 0 | 0 | |
| 2700130 | SALEM Pike | MI E of KING Rd | 0 | 0 | 0 | 0 |
| 2700131 | CR 600N | MI E of SR 13 | 0 | 0 | 0 | |
| 2700182 | 2nd St | MI S of WASHING1 | 200 | 20 | 250 | 2011 |
| 2700133 | CR 800E | MI S of CR 400N | 0 | 0 | 0 | |
| 2700134 | CR 300E | MI S of HARRELD | 0 | 0 | 0 | 0 |
| 2700136 | HORTON Ave | MI S of CHARLES : | 0 | 0 | 0 | |
| 2700137 | CR 600E | MI S of SR 26 | 0 | 0 | 0 | 0 |
| 2700138 | CR 1200S | MI E of SR 9 | 0 | 0 | 0 | |
| 2700140 | RIVER Rd | MI W of OLD SR 22 | 0 | 0 | 0 | 0 |
| 2700141 | CR 250W | MI N of US 35 | 0 | 0 | 0 | |
| 2700142 | CR 500W | MI N of SR 37 | 0 | 0 | 0 | 0 |
| 2700143 | DIVISION LINE Rd | MI W of SR 13 | 0 | 0 | 0 | |
| 2700144 | MILLER Ave | MI N of 38th St-200 | 0 | 0 | 0 | |
| 2700145 | MILLER Ave | MI N of CR 200N | 0 | 0 | 0 | |
| 2700146 | PENNSYLVANIA St | MI S of SR 18 | 1700 | 75 | 1950 | 2011 |
| 2700147 | WATER St | MI N of SR 22 | 0 | 0 | 0 | 0 |
| 2700148 | CR 400W | MI S of SR 18 | 0 | 0 | 0 | |
| 2700177 | CR 300S | MI E of CR 400E | 0 | 0 | 0 | 0 |
| 2700187 | CR 100N | MI W of CR 1200E | 0 | 0 | 0 | 0 |
| 2700188 | CR 200N | MI W of CR 600E | 0 | 0 | 0 | 0 |
| 2700189 | CR 600S | MI W of SR 22 | 0 | 0 | 0 | |
| 2700190 | CR 1150E | MI N of CR 500S | 0 | 0 | 0 | 0 |

Table 3: Construction Costs

County Grant

County Number 27

| NBI # | Facility Carried | Location | Bridge Cost | Road Cost | Total Cost | Estimate Year |
|--------------|-------------------------|--------------------|--------------------|------------------|-------------------|----------------------|
| 2700191 | CR 600W | MI S of CR 200S | 0 | 0 | 0 | 0 |
| 2700192 | CR 550W | MI S of CR 200S | 0 | 0 | 0 | |
| 2700307 | CR 825E | MI S of CR 700S | 0 | 0 | 0 | 0 |
| 2700308 | CR 500E | MI N of SR 18 | 0 | 0 | 0 | 0 |
| 2700795 | PENNSYLVANIA St | MI N of SR 18 | 0 | 0 | 0 | 0 |
| 2700310 | CR 300E | MI N of HARRELD | 0 | 0 | 0 | 0 |
| 2700311 | CR 1100E | MI N of CR 500S | 0 | 0 | 0 | 0 |
| 2700312 | CR 600E | MI N of SR 18 | 0 | 0 | 0 | 0 |
| 2700793 | CR 700W | MI N of SR 22 | 0 | 0 | 0 | |
| 2700794 | CR 800S | MI W of SR 37 | 0 | 0 | 0 | 0 |
| 2700149 | 2nd St | MI W of MAIN ST | 0 | 0 | 0 | 0 |
| 2700150 | 3rd St | MI W of MAIN ST | 0 | 0 | 0 | 0 |
| 2700151 | 4th St | MI W of MAIN ST | 0 | 0 | 0 | 0 |
| 2700152 | WASH St | MI W of MAIN ST | 0 | 0 | 0 | 0 |
| 2700153 | 9th St | MI W of FAIRMOUR | 0 | 0 | 0 | 0 |
| 2700799 | 2ND STREET | MI W of MAIN STR | 0 | 0 | 0 | 0 |
| 2700155 | PEARL St | MI W of SR 15 | 0 | 0 | 0 | |
| 2700156 | 6th St | MI W of SR 15 | 0 | 0 | 0 | 0 |
| 2700157 | 7th St | MI W of WASHING | 85 | 30 | 125 | 2011 |
| 2700159 | 5th St | MI E of SR 9 | 0 | 0 | 0 | |
| 2700160 | 6th St | MI W of WASHING | 0 | 0 | 0 | 0 |
| 2700161 | 1st St | MI W of WASHING | 0 | 0 | 0 | 0 |
| 2700162 | SPENCER Ave | MI W of WASHING | 0 | 0 | 0 | 0 |
| 2700163 | BRANSON St | MI N of SR 18, 3rd | 1600 | 60 | 1850 | 2011 |
| 2700164 | BRANSON St | MI S of CHARLES : | 0 | 0 | 0 | 0 |
| 2700165 | NEBRASKA St | MI N of SR 18, 3rd | 0 | 0 | 0 | 0 |
| 2700166 | HIGHLAND Ave | MI W of WASHING | 0 | 0 | 0 | |
| 2700179 | WESTERN Ave | MI S of SR 18, 4th | 0 | 0 | 0 | 0 |
| 2700183 | BUTLER Ave | MI S of SR 18, 4th | 0 | 0 | 0 | 0 |
| 2700167 | WASHINGTON St | MI N of SR 18, 3rd | 1100 | 50 | 1265 | 2012 |

Table 3: Construction Costs

County Grant

County Number 27

| NBI # | Facility Carried | Location | Bridge Cost | Road Cost | Total Cost | Estimate Year |
|--------------|-------------------------|--------------------|--------------------|------------------|-------------------|----------------------|
| 2700168 | WASHINGTON St | MI N of SR 18, 3rd | 0 | 0 | 0 | 0 |
| 2700172 | 9th St | MI E of SR 9 | 0 | 0 | 0 | 0 |
| 2700186 | D St | MI S of SR 18, 4th | 0 | 0 | 0 | 0 |
| 2700789 | 10th St | MI E of SR 9 | 145 | 60 | 225 | 2011 |
| 2700790 | 12th St | MI W of BOOTS St | 0 | 0 | 0 | 0 |
| 2700791 | 14th St | MI E of SR 9 | 60 | 30 | 100 | 2011 |
| 2700184 | CR 800S | MI W of SR 37 | 0 | 0 | 0 | 0 |
| 2700180 | 8th St | MI S of SR 22 | 0 | 0 | 0 | 0 |
| 2700796 | CR 125S | MI W of CR 400W | 0 | 0 | 0 | 0 |
| 2700797 | CR 700S | MI E of SR 37 | 0 | 0 | 0 | 2011 |

190 Total Bridges in County

Table 3: Construction Costs**County Greene****County Number 28**

| NBI # | Facility Carried | Location | Bridge Cost | Road Cost | Total Cost | Estimate Year |
|--------------|-------------------------|-----------------|--------------------|------------------|-------------------|----------------------|
| 2800001 | CR 985E | N of CR 900N | 0 | 0 | 0 | 0 |
| 2800002 | CR 1000E | N of CR 675N | 230 | 50 | 280 | 2011 |
| 2800003 | CR 650N | W of CR 1250N | 250 | 100 | 350 | 2009 |
| 2800005 | CR 1325E | S of CR 780N | 0 | 0 | 0 | 0 |
| 2800006 | CR 790N | E of SR 43 | 0 | 0 | 0 | 0 |
| 2800007 | CR 850E | S of CR 735N | 0 | 0 | 0 | 0 |
| 2800008 | CR 810E | E of CR 760E | 0 | 0 | 0 | 0 |
| 2800009 | CR 490N | E of CR 760E | 250 | 100 | 350 | 2009 |
| 2800010 | CR 200N | W of SR 45 | 0 | 0 | 0 | |
| 2800011 | CR 1130E | E of SR 43 | 185 | 75 | 260 | 2009 |
| 2800012 | CR 280N | E of CR 600E | 0 | 0 | 0 | |
| 2800013 | CR 230N | N of Sharkey Rd | 0 | 0 | 0 | 0 |
| 2800014 | CR 270E | N of SR 54 | 0 | 0 | 0 | 0 |
| 2800028 | CR 250N | W of CR 226E | 0 | 0 | 0 | 0 |
| 2800015 | CR 480E | S of CR 400N | 0 | 0 | 0 | 0 |
| 2800016 | CR 390N | W of CR 480E | 330 | 150 | 480 | 2009 |
| 2800017 | CR 190N | E of CR 275E | 0 | 0 | 0 | 0 |
| 2800018 | CR 830E | S of CR 280N | 0 | 0 | 0 | 0 |
| 2800019 | CR 900E | S of CR 360N | 0 | 0 | 0 | 0 |
| 2800020 | CR 175E | S of Ore Br. Rd | 0 | 0 | 0 | |
| 2800021 | CR 50N | W of CR 800E | 135 | 40 | 175 | 2009 |
| 2800022 | CR 800E | N of CR 50N | 0 | 0 | 0 | |
| 2800023 | CR 35N | E of SR 45 | 0 | 0 | 0 | |
| 2800024 | CR 200 S | S of CR 1375E | 0 | 0 | 0 | |
| 2800025 | CR 1375E | E of CR 200S | 220 | 100 | 320 | 2009 |
| 2800026 | CR 70S | W of CR 1375E | 0 | 0 | 0 | 0 |
| 2800027 | Koleen Rd | E of CR 345S | 0 | 0 | 0 | 0 |
| 2800200 | CR 400E | S of SR 58 | 0 | 0 | 0 | 0 |
| 2800031 | CR 745S | W of CR 200E | 0 | 0 | 0 | 0 |
| 2800032 | CR 200E | S of SR 58 | 0 | 0 | 0 | |

Table 3: Construction Costs**County Greene****County Number 28**

| NBI # | Facility Carried | Location | Bridge Cost | Road Cost | Total Cost | Estimate Year |
|--------------|-------------------------|-----------------|--------------------|------------------|-------------------|----------------------|
| 2800033 | CR 300E | S of Mineral St | 0 | 0 | 0 | 0 |
| 2800035 | CR 140S | E of CR 500E | 0 | 0 | 0 | 0 |
| 2800036 | Dry Branch Rd | S of CR 350S | 0 | 0 | 0 | 0 |
| 2800037 | CR 750E | S of CR 100S | 225 | 100 | 325 | 2009 |
| 2800210 | CR 130S | S of CR 125S | 0 | 0 | 0 | 0 |
| 2800039 | CR 875E | S of CR 175S | 165 | 100 | 265 | 2009 |
| 2800194 | CR 1340E | S of SR 58 | 0 | 0 | 0 | |
| 2800040 | CR 1240E | S of CR 400S | 0 | 0 | 0 | 0 |
| 2800041 | CR 1250E | N of CR 325S | 0 | 0 | 0 | |
| 2800042 | CR 260S | S of Koleen Rd | 0 | 0 | 0 | 0 |
| 2800043 | CR 450S | S of CR 600E | 0 | 0 | 0 | |
| 2800044 | CR 610E | S of CR 330S | 0 | 0 | 0 | 0 |
| 2800201 | CR 1070W | S of CR 700S | 0 | 0 | 0 | |
| 2800045 | CR 220E | S of CR 685N | 0 | 0 | 0 | 0 |
| 2800046 | CR 685N | W of CR 200E | 0 | 0 | 0 | 0 |
| 2800047 | CR 675N | E of CR 355E | 0 | 0 | 0 | 0 |
| 2800049 | CR 780E | S of CR 1000N | 180 | 60 | 240 | 2009 |
| 2800051 | CR 500N | E of SR 157 | 0 | 0 | 0 | 0 |
| 2800054 | CR 700N | E of CR 350W | 0 | 0 | 0 | 0 |
| 2800055 | CR 200W | N of SR 157 | 0 | 0 | 0 | 0 |
| 2800196 | CR 60W | S of CR 1000N | 0 | 0 | 0 | 0 |
| 2800060 | CR 25E | S of CR 175S | 0 | 0 | 0 | |
| 2800061 | Base Road South | S of CR 475S | 0 | 0 | 0 | 0 |
| 2800062 | Base Road South | S of CR 600S | 0 | 0 | 0 | |
| 2800211 | CR 725S | W of CR 200E | 0 | 0 | 0 | 0 |
| 2800064 | CR 700S | W of CR 500W | 0 | 0 | 0 | 0 |
| 2800065 | CR 350N | E of SR 57 | 0 | 0 | 0 | 0 |
| 2800066 | CR 50E | S of SR 157 | 65 | 15 | 80 | 2009 |
| 2800068 | CR 500E | S of CR 950N | 0 | 0 | 0 | 0 |
| 2800069 | CR 400E | S of CR 950N | 0 | 0 | 0 | 0 |

Table 3: Construction Costs**County Greene****County Number 28**

| NBI # | Facility Carried | Location | Bridge Cost | Road Cost | Total Cost | Estimate Year |
|--------------|-------------------------|------------------|--------------------|------------------|-------------------|----------------------|
| 2800070 | Base Road West | E of CR 1050W | 0 | 0 | 0 | 0 |
| 2800071 | Base Road West | E of CR 900W | 0 | 0 | 0 | 0 |
| 2800073 | CR 175S | E of Seminary Rd | 14 | 1 | 15 | 2009 |
| 2800074 | CR 150E | S of CR 175S | 290 | 100 | 390 | 2009 |
| 2800075 | CR 500S | S of CR 475S | 0 | 0 | 0 | 0 |
| 2800076 | CR 100W | S of CR 475S | 0 | 0 | 0 | 0 |
| 2800077 | CR 420N | W of CR 450E | 0 | 0 | 0 | |
| 2800078 | CR 530E | E of CR 450E | 0 | 0 | 0 | 0 |
| 2800079 | CR 440N | E of SR 157 | 165 | 50 | 215 | 2009 |
| 2800080 | BASE LINE Rd | S of SR 157 | 251 | 200 | 630 | 2009 |
| 2800083 | CR 150N | W of CR 25W | 114 | 160 | 393 | 2009 |
| 2800084 | CR 200N | W of CR 226E | 0 | 0 | 0 | 0 |
| 2800085 | CR 175N | W of CR 175E | 0 | 0 | 0 | 0 |
| 2800086 | CR 150W | N of SR 54 | 0 | 0 | 0 | |
| 2800087 | CR 250W | N of SR 54 | 268 | 200 | 653 | 2009 |
| 2800089 | CR 100S | W of CR 150W | 0 | 0 | 0 | 0 |
| 2800090 | CR 250N | E of SR 67 | 0 | 0 | 0 | 0 |
| 2800091 | CR 400N | E of CR 700W | 0 | 0 | 0 | 0 |
| 2800092 | CR 400N | E of CR 900W | 0 | 0 | 0 | 0 |
| 2800093 | CR 1000W | S of CR 600N | 0 | 0 | 0 | 0 |
| 2800094 | CR 1000W | N of SR 48 | 0 | 0 | 0 | 0 |
| 2800095 | CR 500W | S of CR 750N | 0 | 0 | 0 | 0 |
| 2800096 | CR 625N | E of CR 350W | 0 | 0 | 0 | 0 |
| 2800097 | CR 650N | W of CR 350W | 120 | 60 | 180 | 2009 |
| 2800099 | CR 600W | N of SR 157 | 0 | 0 | 0 | 0 |
| 2800100 | CR 500W | S of CR 1000N | 0 | 0 | 0 | |
| 2800102 | CR 550N | E of CR 375W | 0 | 0 | 0 | 0 |
| 2800104 | CR 500N | W of CR 850W | 0 | 0 | 0 | 0 |
| 2800105 | CR 500N | E of CR 1000W | 0 | 0 | 0 | 0 |
| 2800106 | CR 400N | E of SR 59 | 0 | 0 | 0 | 0 |

Table 3: Construction Costs**County Greene****County Number 28**

| NBI # | Facility Carried | Location | Bridge Cost | Road Cost | Total Cost | Estimate Year |
|--------------|-------------------------|------------------|--------------------|------------------|-------------------|----------------------|
| 2800212 | CR 1500W | S of CR 500N | 0 | 0 | 0 | 0 |
| 2800108 | CR 1500W | N of Queen Four | 0 | 0 | 0 | 0 |
| 2800109 | CR 700W | S of CR 1000N | 174 | 160 | 473 | 2009 |
| 2800110 | CR 1000W | N of CR 200N | 0 | 0 | 0 | 0 |
| 2800111 | CR 300N | E of CR 1100W | 0 | 0 | 0 | 0 |
| 2800112 | CR 1100W | N of CR 300N | 0 | 0 | 0 | |
| 2800114 | CR 450N | W of SR 59 | 0 | 0 | 0 | 0 |
| 2800203 | CR 625N | W of CR 1100W | 95 | 50 | 145 | 2009 |
| 2800116 | CR 1100W | S of CR 1000N | 110 | 160 | 387 | 2009 |
| 2800118 | CR 50N | E of CR 1500W | 0 | 0 | 0 | 0 |
| 2800120 | CR 230N | E of CR 1500W | 0 | 0 | 0 | |
| 2800121 | CR 230N | E of CR 1500W | 125 | 60 | 185 | 2009 |
| 2800123 | CR 150N | E of CR 1500W | 0 | 0 | 0 | 0 |
| 2800124 | CR 75N | E of CR 1375W | 125 | 160 | 407 | 2009 |
| 2800125 | CR 1175W | S of CR 400N | 0 | 0 | 0 | 0 |
| 2800126 | CR 1175W | S of CR 200N | 190 | 50 | 240 | 2009 |
| 2800127 | CR 900W | N of SR 54 | 0 | 0 | 0 | |
| 2800128 | CR 700W | S of CR 300N | 0 | 0 | 0 | 0 |
| 2800129 | CR 1450W | W of CR 1400W | 290 | 280 | 789 | 2009 |
| 2800131 | CR 200S | E of CR 1100W | 0 | 0 | 0 | |
| 2800132 | CR 450W | S of CR 200N | 120 | 40 | 160 | 2009 |
| 2800133 | CR 200N | E of CR 600W | 0 | 0 | 0 | 0 |
| 2800134 | CR 600W | N of CR 200N | 160 | 40 | 200 | 2009 |
| 2800135 | CR 600W | N of CR 100S | 80 | 40 | 120 | 2011 |
| 2800136 | CR 600W | S of CR 225S | 0 | 0 | 0 | 0 |
| 2800137 | CR 500W | S of Baseline Rd | 0 | 0 | 0 | 0 |
| 2800139 | CR 1400W | N of CR 100S | 0 | 0 | 0 | 0 |
| 2800141 | CR 730S | W of CR 1500W | 114 | 160 | 393 | 2009 |
| 2800142 | CR 800S | W of CR 1425W | 115 | 40 | 155 | 2011 |
| 2800205 | CR 800S | W of SR 59 | 0 | 0 | 0 | 0 |

Table 3: Construction Costs**County Greene****County Number 28**

| NBI # | Facility Carried | Location | Bridge Cost | Road Cost | Total Cost | Estimate Year |
|--------------|-------------------------|------------------|--------------------|------------------|-------------------|----------------------|
| 2800145 | CR 1450W | N of CR 400S | 0 | 0 | 0 | 0 |
| 2800147 | CR 700S | E of CR 1225W | 40 | 10 | 50 | 2009 |
| 2800149 | CR 610S | E of CR 1075W | 0 | 0 | 0 | 0 |
| 2800206 | CR 200W | S of CR 700S | 0 | 0 | 0 | 0 |
| 2800151 | CR 300W | S of CR 700S | 0 | 0 | 0 | |
| 2800152 | CR 400W | N of CR 775S | 0 | 0 | 0 | 0 |
| 2800153 | CR 550S | E of CR 700W | 0 | 0 | 0 | 0 |
| 2800155 | CR 1100W | S of CR 300S | 0 | 0 | 0 | |
| 2800157 | CR 100S | E of CR 1000W | 0 | 0 | 0 | 0 |
| 2800159 | CR 50N | Int of CR 900W | 185 | 120 | 305 | 2009 |
| 2800160 | CR 1200W | S of SR 59 | 10 | 1 | 11 | 2009 |
| 2800161 | CR 1200W | N of CR 500S | 0 | 0 | 0 | |
| 2800162 | CR 1000W | N of CR 400S | 346 | 200 | 757 | 2009 |
| 2800163 | CR 225S | W of CR 600W | 0 | 0 | 0 | 0 |
| 2800164 | CR 200S | W of CR 275W | 0 | 0 | 0 | 0 |
| 2800165 | CR 100S | Int of CR 900W | 206 | 200 | 570 | 2009 |
| 2800167 | CR 300S | W of CR 600W | 0 | 0 | 0 | 0 |
| 2800168 | CR 400S | E of CR 400W | 234 | 200 | 607 | 2009 |
| 2800171 | CR 475N | E of SR43 | 0 | 0 | 0 | 0 |
| 2800207 | CR 1400E | S of CR 1325E | 0 | 0 | 0 | 0 |
| 2800173 | CR 420N | W of SR 43 | 0 | 0 | 0 | 0 |
| 2800174 | CR 660E | S of CR 375N | 0 | 0 | 0 | |
| 2800175 | CR 390N | W of CR 300E | 340 | 280 | 856 | 2009 |
| 2800176 | CR 200N | N of CR 180N | 308 | 200 | 706 | 2009 |
| 2800208 | CR 250W | N of Baseline Rd | 0 | 0 | 0 | 0 |
| 2800180 | CR 750W | N of Baseline Rd | 255 | 280 | 535 | 2009 |
| 2800181 | CR 550N | E of SR 43 | 0 | 0 | 0 | 0 |
| 2800182 | CR 500N | W of CR 595E | 130 | 50 | 180 | 2009 |
| 2800183 | CR 960N | W of SR 43 | 0 | 0 | 0 | 0 |
| 2800185 | CR 825N | E of CR 355E | 0 | 0 | 0 | 0 |

Table 3: Construction Costs**County** **Greene****County Number** **28**

| NBI # | Facility Carried | Location | Bridge Cost | Road Cost | Total Cost | Estimate Year |
|--------------|-------------------------|-----------------|--------------------|------------------|-------------------|----------------------|
| 2800188 | CR 90N | E of SR 45 | 0 | 0 | 0 | |
| 2800189 | CR 100S | W of SR 57 | 190 | 50 | 240 | 2009 |
| 2800190 | CR 100S | W of CR 1400E | 168 | 200 | 519 | 2009 |
| 2800191 | CR 680N | E of CR 550W | 0 | 0 | 0 | 0 |
| 2800192 | CR 110N | W of CR 1100W | 0 | 0 | 0 | 0 |
| 2800193 | CR 800W | S of CR 300N | 175 | 75 | 250 | 2009 |
| 2800195 | 5th St | S of CR 200N | 0 | 0 | 0 | 0 |
| 2800197 | CR 100W | S of CR 190N | 0 | 0 | 0 | 0 |
| 2800209 | CR 1000W | S of CR 400N | 0 | 0 | 0 | 0 |

159 Total Bridges in County

Table 3: Construction Costs**County Hamilton****County Number 29**

| NBI # | Facility Carried | Location | Bridge Cost | Road Cost | Total Cost | Estimate Year |
|--------------|-------------------------|--------------------|--------------------|------------------|-------------------|----------------------|
| 2900001 | 286TH ST WEST | W of US 31 | 0 | 0 | 0 | |
| 2900002 | JERKWATER RD | S of 281st St | 0 | 0 | 0 | |
| 2900210 | SIX POINTS RD | N of 256th St | 0 | 0 | 0 | |
| 2900003 | SIX POINTS RD | S of 286th St | 0 | 0 | 0 | |
| 2900004 | DITCH RD | S of 286th St | 0 | 0 | 0 | |
| 2900005 | DITCH RD | S of 136th St | 0 | 0 | 0 | |
| 2900006 | 281ST ST WEST | W of Ditch Rd | 140 | 80 | 220 | 2011 |
| 2900007 | 281ST ST WEST | E of Jerkwater Rd | 0 | 0 | 0 | |
| 2900008 | 276TH ST WEST | W of Jerkwater Rd | 0 | 0 | 0 | |
| 2900009 | 276TH ST WEST | W of Ditch Rd | 0 | 0 | 0 | |
| 2900010 | 276TH ST EAST | W of US 31 | 0 | 0 | 0 | |
| 2900011 | HORTON RD | S of 296th St | 0 | 0 | 0 | |
| 2900012 | DUNBAR RD | S of 276th St | 0 | 0 | 0 | |
| 2900016 | DUNBAR RD | S of 246th St | 0 | 0 | 0 | |
| 2900013 | BOXLEY RD | E of Six Points Rd | 0 | 0 | 0 | |
| 2900014 | 266TH ST EAST | W of US 31 | 20 | 5 | 25 | 2011 |
| 2900015 | 246TH ST WEST | E of Six Points Rd | 0 | 0 | 0 | |
| 2900212 | 256TH ST WEST | E of Eagletown Rd | 0 | 0 | 0 | |
| 2900432 | 256TH ST WEST | E of Six Points Rd | 0 | 0 | 0 | |
| 2900018 | 186TH ST WEST | E of Eagletown Rd | 0 | 0 | 0 | |
| 2900019 | JOLIET RD | S of 206th St | 0 | 0 | 0 | |
| 2900020 | 196TH ST WEST | W of Joliet Rd | 0 | 0 | 0 | |
| 2900433 | JOLIET RD | S of 186th St | 0 | 0 | 0 | |
| 2900022 | MULE BARN RD | S of 206th St | 0 | 0 | 0 | |
| 2900023 | 206TH ST EAST | E of Horton Rd | 0 | 0 | 0 | |
| 2900024 | LAMONG RD | S of 216th St | 0 | 0 | 0 | |
| 2900025 | CENTENNIAL RD | S of 206th St | 0 | 0 | 0 | |
| 2900026 | EAGLETOWN RD | S of 186th St | 0 | 0 | 0 | |
| 2900027 | 146TH ST WEST | W of Shelborne Rd | 0 | 0 | 0 | |
| 2900213 | SPRING MILL RD | N of 136th St | 0 | 0 | 0 | |

Table 3: Construction Costs**County Hamilton****County Number 29**

| NBI # | Facility Carried | Location | Bridge Cost | Road Cost | Total Cost | Estimate Year |
|--------------|-------------------------|--------------------|--------------------|------------------|-------------------|----------------------|
| 2900029 | SPRING MILL RD | S of 131st St | 0 | 0 | 0 | |
| 2900030 | SPRING MILL RD | N of 116th St | 0 | 0 | 0 | |
| 2900305 | 106TH ST WEST | W of Ditch Rd | 0 | 0 | 0 | |
| 2900032 | 96TH ST WEST | W of Springmill Rd | 0 | 0 | 0 | |
| 2900033 | 106TH ST WEST | W of Springmill Rd | 280 | 120 | 400 | 2011 |
| 2900034 | 116TH ST WEST | W of Springmill Rd | 0 | 0 | 0 | |
| 2900035 | 156TH ST WEST | E of Joliet Rd | 0 | 0 | 0 | |
| 2900220 | CEDAR POINT DR | N of 96th St | 0 | 0 | 0 | |
| 2900036 | JOLIET RD | S of SR 32 | 0 | 0 | 0 | |
| 2900037 | JOLIET RD | S of SR 32 | 0 | 0 | 0 | |
| 2900038 | 166TH ST WEST | W of Joliet Rd | 0 | 0 | 0 | |
| 2900039 | 166TH ST WEST | E of Joliet Rd | 0 | 0 | 0 | |
| 2900040 | 136TH ST WEST | E of Springmill Rd | 0 | 0 | 0 | |
| 2900041 | 161ST ST WEST | W of Ditch Rd | 0 | 0 | 0 | |
| 2900042 | SIX POINTS RD | S of 136th St | 0 | 0 | 0 | |
| 2900031 | CASEY RD | N of 186th St | 0 | 0 | 0 | |
| 2900043 | 236TH ST EAST | E of Tollgate Rd | 0 | 0 | 0 | |
| 2900044 | 236TH ST EAST | E of US 31 | 0 | 0 | 0 | |
| 2900045 | ANTHONY RD | N or 276th St | 350 | 250 | 700 | 2011 |
| 2900046 | 281ST ST EAST | E of US 31 | 0 | 0 | 0 | |
| 2900047 | DEVANEY RD | S of 296th St | 65 | 0 | 65 | 2011 |
| 2900048 | ALBRIGHT RD | S of 296th St | 0 | 0 | 0 | |
| 2900049 | CAL CARSON RD | S of 296th St | 0 | 0 | 0 | |
| 2900050 | 276TH ST EAST | E of Devaney Rd | 50 | 0 | 50 | 2012 |
| 2900051 | 266TH ST EAST | W of Gwinn Rd | 50 | 0 | 50 | 2012 |
| 2900052 | 266TH ST EAST | E of Devaney Rd | 0 | 0 | 0 | |
| 2900053 | 256TH ST EAST | E of Gwinn Rd | 0 | 0 | 0 | |
| 2900308 | JOLIET RD | S of 166th St | 200 | 180 | 560 | 2009 |
| 2900309 | WESTFIELD PARK DR | N of 169th St | 0 | 0 | 0 | |
| 2900054 | GWINN RD | N of 256th St | 0 | 0 | 0 | |

Table 3: Construction Costs**County Hamilton****County Number 29**

| NBI # | Facility Carried | Location | Bridge Cost | Road Cost | Total Cost | Estimate Year |
|--------------|-------------------------|---------------------|--------------------|------------------|-------------------|----------------------|
| 2900055 | WEBSTERS PIT RD | N of 276th St | 0 | 0 | 0 | |
| 2900056 | ANTHONY RD | N of 236th St | 0 | 0 | 0 | |
| 2900057 | DEVANEY RD | N of 261st St | 0 | 0 | 0 | |
| 2900058 | 281ST ST EAST | E of SR 19 | 0 | 0 | 0 | |
| 2900451 | SCHULLEY ROAD | N OF E 221ST STF | 0 | 0 | 0 | |
| 2900060 | 281ST ST EAST | E of Rulon Rd | 0 | 0 | 0 | |
| 2900061 | 281ST ST EAST | E of SR 213 | 0 | 0 | 0 | |
| 2900434 | 281ST ST EAST | W of SR 13 | 0 | 0 | 0 | |
| 2900063 | 266TH ST EAST | W of SR 13 | 0 | 0 | 0 | |
| 2900064 | 266TH ST EAST | E of SR 213 | 0 | 0 | 0 | |
| 2900065 | 266TH ST EAST | E of Mt. Pleasant R | 0 | 0 | 0 | |
| 2900066 | 266TH ST EAST | E of SR 19 | 0 | 0 | 0 | |
| 2900067 | 256TH ST EAST | E of Lacy Rd | 0 | 0 | 0 | |
| 2900068 | CARPENTER RD | S of 296th St | 0 | 0 | 0 | |
| 2900069 | RAY PARKER RD | N of 256th St | 0 | 0 | 0 | |
| 2900070 | RAY PARKER RD | N of 256th St | 0 | 0 | 0 | |
| 2900071 | HENRY GUNN RD | N of 266th St | 0 | 0 | 0 | |
| 2900435 | 246TH ST EAST | W of RULON RD | 0 | 0 | 0 | |
| 2900072 | 256TH ST EAST | W of Cornell Rd | 0 | 0 | 0 | |
| 2900073 | 256TH ST EAST | W of Parker Rd | 0 | 0 | 0 | |
| 2900074 | MT PLEASANT RD | S of 266th St | 0 | 0 | 0 | |
| 2900075 | CROOKED CREEK AVE | N of 266th St | 0 | 0 | 0 | |
| 2900076 | CUMBERLAND RD | S of 296th St | 12 | 0 | 12 | 2012 |
| 2900077 | 286TH ST EAST | E of Rulon Rd | 0 | 0 | 0 | |
| 2900078 | HILL RD | S of 296th St | 0 | 0 | 0 | |
| 2900079 | RULON RD | S of 281st St | 0 | 0 | 0 | |
| 2900080 | STARTSMAN RD | N of 266th St | 0 | 0 | 0 | |
| 2900081 | LACY RD | S of 266th St | 0 | 0 | 0 | |
| 2900082 | 246TH ST EAST | E of SR 213 | 0 | 0 | 0 | |
| 2900083 | 246TH ST EAST | E of Brehm Rd | 0 | 0 | 0 | |

Table 3: Construction Costs**County Hamilton****County Number 29**

| NBI # | Facility Carried | Location | Bridge Cost | Road Cost | Total Cost | Estimate Year |
|--------------|-------------------------|----------------------|--------------------|------------------|-------------------|----------------------|
| 2900084 | BREHM RD | N of 246th St | 0 | 0 | 0 | |
| 2900085 | BREHM RD | S of 246th St | 0 | 0 | 0 | |
| 2900436 | 231ST ST EAST | E OF Mill Creek Rd | 0 | 0 | 0 | |
| 2900452 | MACGREGOR PARK RD | N of SR 38 | 0 | 0 | 0 | |
| 2900086 | 226TH ST EAST | E of Mill Creek Rd | 0 | 0 | 0 | |
| 2900087 | 209TH ST EAST | W of Hague Rd | 70 | 0 | 70 | 2011 |
| 2900280 | MILL CREEK RD | S of 266th St | 0 | 0 | 0 | |
| 2900088 | 225TH ST EAST | E of Hinkle Rd | 0 | 0 | 0 | |
| 2900089 | DEMING RD | N of 226th St | 0 | 0 | 0 | |
| 2900090 | 216TH ST EAST | E of Hinkle Rd | 0 | 0 | 0 | |
| 2900091 | 216TH ST EAST | E of US 31 | 0 | 0 | 0 | |
| 2900092 | 226TH ST EAST | E of US 31 | 0 | 0 | 0 | |
| 2900093 | ANTHONY RD | S of 226th St | 0 | 0 | 0 | |
| 2900094 | LITTLE CHICAGO RD | N of SR 38 | 0 | 0 | 0 | |
| 2900466 | LITTLE CHICAGO RD | N of SR 38 | 0 | 0 | 0 | |
| 2900226 | ROYAL PINE DR | S of Forest Bay Ln | 0 | 0 | 0 | |
| 2900462 | MILL CREEK ROAD | S OF S.R. 38 | 0 | 0 | 0 | |
| 2900098 | 186TH ST EAST | W OF GRASSY BF | 0 | 0 | 0 | |
| 2900100 | RIVERWOOD AVE | W of Cumberland F | 0 | 0 | 0 | |
| 2900101 | RIVERWOOD AVE | E of Cumberland R | 0 | 0 | 0 | |
| 2900221 | 206TH ST EAST | W of SR 37 | 0 | 0 | 0 | |
| 2900102 | OVERDORF RD | N of 221st St | 0 | 0 | 0 | |
| 2900103 | JOYCE AVE | N of 234th St | 0 | 0 | 0 | |
| 2900104 | STRAWTOWN AVE | W of SR 37 | 0 | 0 | 0 | |
| 2900105 | CREEK RD | N of 196th St | 0 | 0 | 0 | |
| 2900106 | 191ST ST EAST | E of Deshane Ave | 0 | 0 | 0 | |
| 2900107 | 191ST ST EAST | E of Cyntheanne R | 0 | 0 | 0 | |
| 2900108 | 196TH ST EAST | Int of Mystic Rd | 0 | 0 | 0 | |
| 2900109 | 206TH ST EAST | E of Olio Rd | 0 | 0 | 0 | |
| 2900110 | 211TH ST EAST | E of Prairie Baptist | 0 | 0 | 0 | |

Table 3: Construction Costs**County Hamilton****County Number 29**

| NBI # | Facility Carried | Location | Bridge Cost | Road Cost | Total Cost | Estimate Year |
|--------------|-------------------------|---------------------|--------------------|------------------|-------------------|----------------------|
| 2900111 | STRAWTOWN AVE | W of SR 13 | 120 | 80 | 200 | 2011 |
| 2900112 | ATLANTIC AVE | S of SR 32 | 15 | 0 | 15 | 2012 |
| 2900113 | PRAIRIE BAPTIST RD | N of 191st St | 0 | 0 | 0 | |
| 2900114 | PILGRIM RD | N of 191st St | 0 | 0 | 0 | |
| 2900116 | PRAIRIE BAPTIST RD | N of 206th St | 0 | 0 | 0 | |
| 2900117 | CYNTHEANNE RD | S of Strawtown Ave | 0 | 0 | 0 | |
| 2900118 | CYNTHEANNE RD | N of 191st St | 0 | 0 | 0 | |
| 2900119 | PENNINGTON RD | N of Middletown Av | 0 | 0 | 0 | |
| 2900437 | 186TH ST EAST | W of Pennington Rd | 0 | 0 | 0 | |
| 2900121 | PROMISE RD | S of SR 37 | 0 | 0 | 0 | |
| 2900122 | RIVER RD | N of 160th St | 0 | 0 | 0 | |
| 2900123 | 146TH ST EAST | E of Hazel Dell Rd | 0 | 0 | 0 | |
| 2900124 | 146TH ST EAST | W of Carey Rd | 0 | 0 | 0 | |
| 2900125 | 136TH ST EAST | E of Rangeline Rd | 0 | 0 | 0 | |
| 2900126 | GRAY RD | N of 116th St | 0 | 0 | 0 | |
| 2900127 | HAZELDELL PKWY | S of 116th St | 0 | 0 | 0 | |
| 2900128 | RIVER RD | N of 126th St | 0 | 0 | 0 | |
| 2900130 | CHERRY TREE RD | E of Hazel Dell Rd | 0 | 0 | 0 | |
| 2900131 | OAK RD | S of SR 32 | 0 | 0 | 0 | |
| 2900132 | OAK RD | N of 151st St | 0 | 0 | 0 | |
| 2900133 | 151ST ST EAST | W of Carey Rd | 0 | 0 | 0 | |
| 2900134 | 161ST ST EAST | E of Westfield Blvd | 175 | 200 | 460 | 2011 |
| 2900135 | 161ST ST EAST | W of Hazel Dell Rd | 0 | 0 | 0 | |
| 2900136 | 156TH ST EAST | W of Hazel Dell Rd | 0 | 0 | 0 | |
| 2900463 | UNION CHAPEL RD | N of 166th St | 0 | 0 | 0 | |
| 2900138 | CUMBERLAND RD | N of SR 238 | 15 | 0 | 15 | 2012 |
| 2900139 | HAZELDELL PKWY | S of 156th St | 0 | 0 | 0 | |
| 2900140 | SR 431 NB RAMP | N of 136th St | 0 | 0 | 0 | |
| 2900141 | 126TH ST EAST | W of Gray Rd | 260 | 160 | 420 | 2011 |
| 2900142 | 116TH ST EAST | E of Gray Rd | 0 | 0 | 0 | |

Table 3: Construction Costs**County Hamilton****County Number 29**

| NBI # | Facility Carried | Location | Bridge Cost | Road Cost | Total Cost | Estimate Year |
|--------------|-------------------------|---------------------|--------------------|------------------|-------------------|----------------------|
| 2900143 | 110TH ST | E of Westfield Blvd | 0 | 0 | 0 | |
| 2900222 | 106TH ST EAST | E of Westfield Blvd | 0 | 0 | 0 | |
| 2900144 | CHESTER RD | S of 104th St | 0 | 0 | 0 | |
| 2900145 | ELLER RD | S of 116th St | 0 | 0 | 0 | |
| 2900146 | 116TH ST EAST | E of Hazel Dell Rd | 0 | 0 | 0 | |
| 2900147 | 116TH ST EAST | E of Eller Rd | 0 | 0 | 0 | |
| 2900148 | CUMBERLAND RD | S of 116th St | 200 | 150 | 350 | 2011 |
| 2900149 | CUMBERLAND RD | N of 106th St | 300 | 260 | 800 | 2011 |
| 2900150 | CUMBERLAND RD | S of 106th St | 80 | 25 | 105 | 2011 |
| 2900151 | 96TH ST EAST | W of Cumberland F | 32 | 3 | 35 | 2009 |
| 2900152 | 116TH ST EAST | E of Cumberland R | 0 | 0 | 0 | |
| 2900260 | VALLEY SPRINGS BLV | W of Cumberland F | 0 | 0 | 0 | |
| 2900153 | 116TH ST EAST | W of Olio Rd | 0 | 0 | 0 | |
| 2900154 | OLIO RD | N of 126th St | 0 | 0 | 0 | |
| 2900227 | OLIO RD | S of 156th St | 0 | 0 | 0 | |
| 2900155 | PRAIRIE BAPTIST RD | S of SR 38 | 0 | 0 | 0 | |
| 2900156 | CYNTHEANNE RD | N of 146th St | 0 | 0 | 0 | |
| 2900157 | CYNTHEANNE RD | N of 126th St | 0 | 0 | 0 | |
| 2900158 | ATLANTIC AVE | N of 146th St | 400 | 220 | 900 | 2011 |
| 2900159 | 146TH ST EAST | W of Cyntheanne R | 0 | 0 | 0 | |
| 2900160 | 136TH ST EAST | E of Olio Rd | 0 | 0 | 0 | |
| 2900161 | 146TH ST EAST | W of Olio Rd | 0 | 0 | 0 | |
| 2900464 | 126TH ST EAST | E of Pennington Rd | 0 | 0 | 0 | |
| 2900467 | 126TH ST EAST | E of Cumberland R | 0 | 0 | 0 | |
| 2900164 | 121ST ST EAST | E of Cumberland R | 0 | 0 | 0 | |
| 2900165 | PROMISE RD | N of 126th St | 0 | 0 | 0 | |
| 2900166 | 131ST ST EAST | E of Promise Rd | 0 | 0 | 0 | |
| 2900167 | MARILYN RD | N of 136th St | 120 | 80 | 200 | 2011 |
| 2900168 | BROOKS SCHOOL RD | N of 116th St | 0 | 0 | 0 | |
| 2900169 | 136TH ST EAST | W of Marilyn Rd | 0 | 0 | 0 | |

Table 3: Construction Costs**County Hamilton****County Number 29**

| NBI # | Facility Carried | Location | Bridge Cost | Road Cost | Total Cost | Estimate Year |
|--------------|-------------------------|--------------------|--------------------|------------------|-------------------|----------------------|
| 2900171 | 106TH ST EAST | E of Cumberland R | 0 | 0 | 0 | |
| 2900172 | HOOSIER RD | S of 116th St | 0 | 0 | 0 | |
| 2900281 | WOLF RUN RD | E of Follow Dr | 0 | 0 | 0 | |
| 2900173 | CONNECTICUT AVE | S of SR 238 | 0 | 0 | 0 | |
| 2900174 | OLIO RD | S of 116th St | 0 | 0 | 0 | |
| 2900175 | FLORIDA RD | S of 113th St | 0 | 0 | 0 | |
| 2900176 | 113TH ST EAST | E of Olio Rd | 0 | 0 | 0 | |
| 2900438 | RANGELINE RD | N of 136th St | 0 | 0 | 0 | |
| 2900177 | WESTFIELD BLVD | S of 156th St | 0 | 0 | 0 | |
| 2900178 | WESTFIELD BLVD | N of 156th St | 0 | 0 | 0 | |
| 2900179 | WESTFIELD BLVD | S of 161st St | 0 | 0 | 0 | |
| 2900288 | 191ST ST EAST | E of US 31 | 0 | 0 | 0 | |
| 2900300 | MIDLAND LN | E of Hazel Dell Rd | 0 | 0 | 0 | |
| 2900301 | MIDLAND LN | E of Hazel Dell Rd | 0 | 0 | 0 | |
| 2900201 | 236TH ST WEST | E of Six Points Rd | 225 | 220 | 650 | 2011 |
| 2900261 | CLOVER RD | N of Stony Creek R | 0 | 0 | 0 | |
| 2900282 | SPILLWATER WAY | E of Brookhollow D | 0 | 0 | 0 | |
| 2900302 | FLOWING WATER WAY | S of 169th St | 0 | 0 | 0 | |
| 2900289 | GRAY EAGLE DR | S of 126th St | 0 | 0 | 0 | |
| 2900290 | AUBURN CREEK CROSSING | S of 121st St | 0 | 0 | 0 | |
| 2900180 | LOGAN ST | E of SR 19 | 0 | 0 | 0 | |
| 2900287 | FIELD DR | E of SR 19 | 0 | 0 | 0 | |
| 2900312 | EDENSHALL LN | E of Hazel Dell Rd | 0 | 0 | 0 | |
| 2900316 | KIPPFORD ST | W of Cherry Tree R | 0 | 0 | 0 | |
| 2900314 | MAYS LANDING DR | W of SR 37 | 0 | 0 | 0 | |
| 2900322 | PARKSIDE DR | N of 131st St | 0 | 0 | 0 | |
| 2900439 | 161ST ST EAST | W of E 33rd St | 0 | 0 | 0 | |
| 2900440 | 216TH ST WEST | E of Lamong Rd | 0 | 0 | 0 | |
| 2900323 | KEYSTONE PKWY | S of 136th St | 0 | 0 | 0 | |
| 2900211 | GREENFIELD PIKE | W of SR 37 | 0 | 0 | 0 | |

Table 3: Construction Costs**County Hamilton****County Number 29**

| NBI # | Facility Carried | Location | Bridge Cost | Road Cost | Total Cost | Estimate Year |
|--------------|-------------------------|----------------------|--------------------|------------------|-------------------|----------------------|
| 2900223 | GREENFIELD PIKE | W of SR 37 | 0 | 0 | 0 | |
| 2900317 | LAMONG RD | S of 276th St | 0 | 0 | 0 | |
| 2900303 | CHERRY CREEK BLVD | E of Hazel Dell Rd | 0 | 0 | 0 | |
| 2900311 | MORGAN CREEK CT | E of Gray Rd | 0 | 0 | 0 | |
| 2900202 | ALLISONVILLE RD | N of 106th St | 0 | 0 | 0 | |
| 2900203 | ALLISONVILLE RD | S of SR 32 | 0 | 0 | 0 | |
| 2900315 | GRAY RD | S of 106th St | 0 | 0 | 0 | |
| 2900262 | CLAY CENTER RD | S of 131st St | 0 | 0 | 0 | |
| 2900263 | 116TH ST EAST | E of Hazel Dell Rd | 0 | 0 | 0 | |
| 2900264 | 116TH ST EAST | W of Eller Rd | 0 | 0 | 0 | |
| 2900247 | 146TH ST EAST | E of Hazel Dell Rd | 0 | 0 | 0 | |
| 2900205 | E MAIN ST | E of Hazel Dell Rd | 0 | 0 | 0 | |
| 2900206 | E MAIN ST | E of Hazel Dell Rd | 0 | 0 | 0 | |
| 2900207 | E MAIN ST | E of Keystone Ave | 0 | 0 | 0 | |
| 2900228 | WOODFIELD DR | E of Gray Rd | 0 | 0 | 0 | |
| 2900181 | 136TH ST EAST | W of Atlantic Rd | 0 | 0 | 0 | |
| 2900441 | 101ST ST EAST | E of Cyntheanne Rd | 0 | 0 | 0 | |
| 2900229 | DEER RIDGE DR | E of Gray Rd | 0 | 0 | 0 | |
| 2900230 | LAKESHORE DR | S of 106th St | 0 | 0 | 0 | |
| 2900231 | POWER DR | E of Williamson Pkwy | 0 | 0 | 0 | |
| 2900233 | 19TH ST | N of Pleasant St | 0 | 0 | 0 | |
| 2900235 | SPRINGSTONE RD | N of 96th St | 0 | 0 | 0 | |
| 2900236 | BUCKHORN DR | S of 141st St | 0 | 0 | 0 | |
| 2900237 | PONDS POINTE DR | E of Quail Pointe Dr | 0 | 0 | 0 | |
| 2900238 | PEPPERMILL LN | S of 116th St | 0 | 0 | 0 | |
| 2900246 | 96TH ST EAST | E of Hazel Dell Rd | 0 | 0 | 0 | |
| 2900239 | DORSET BLVD | W of Springmill Rd | 0 | 0 | 0 | |
| 2900249 | COOPERS HAWK DR | N of Cherry Tree Rd | 0 | 0 | 0 | |
| 2900265 | HAZELDELL PKWY | S of 106th St | 0 | 0 | 0 | |
| 2900208 | ALLISONVILLE RD | N of 146th St | 0 | 0 | 0 | |

Table 3: Construction Costs**County Hamilton****County Number 29**

| NBI # | Facility Carried | Location | Bridge Cost | Road Cost | Total Cost | Estimate Year |
|--------------|------------------------------------|----------------------|--------------------|------------------|-------------------|----------------------|
| 2900209 | ALLISONVILLE RD | N of 126th St | 0 | 0 | 0 | |
| 2900268 | HAZELDELL PKWY | N of 131st St | 0 | 0 | 0 | |
| 2900465 | 281ST ST EAST | E of SR 213 | 0 | 0 | 0 | |
| 2900185 | SIX POINTS RD | N of SR 38 | 0 | 0 | 0 | |
| 2900186 | 96TH ST EAST | W of Gray Rd | 0 | 0 | 0 | |
| 2900187 | LANTERN RD | N of 126th St | 0 | 0 | 0 | |
| 2900258 | OAK RIDGE RD | S of SR 32 | 0 | 0 | 0 | |
| 2900189 | 226TH ST EAST | W of Overdorf Rd | 0 | 0 | 0 | |
| 2900190 | ATLANTIC RD | N of 136th St | 0 | 0 | 0 | |
| 2900191 | 106TH ST EAST | E of Allisonville Rd | 300 | 200 | 700 | 2011 |
| 2900192 | FALL CREEK RD | N of 96th St | 0 | 0 | 0 | |
| 2900225 | 96TH ST EAST | E of Fall Creek Rd | 0 | 0 | 0 | |
| 2900269 | OAKMONT DR | N of SR 32 | 0 | 0 | 0 | |
| 2900234 | NORFOLK LN | S of Mayfair Ln | 0 | 0 | 0 | |
| 2900266 | HAVERTON WAY | N of 131st St | 0 | 0 | 0 | |
| 2900267 | 126TH ST WEST | W of River Rd | 0 | 0 | 0 | |
| 2900318 | 116TH ST EAST | W of Rangeline Rd | 0 | 0 | 0 | |
| 2900283 | SALSBURY CREEK DR | S of Bolderwood Ln | 0 | 0 | 0 | |
| 2900291 | CLAY TERRACE BLVD | W of US 31 | 0 | 0 | 0 | |
| 2900306 | BERGEN BLVD | S of 146th St | 0 | 0 | 0 | |
| 2900319 | CAMPUS PKWY | E of Brooks School | 0 | 0 | 0 | |
| 2900320 | BODEN RD | S of 146th St | 0 | 0 | 0 | |
| 2900321 | 146TH ST EAST | W of Marilyn Rd | 0 | 0 | 0 | |
| 2900307 | 96TH ST EAST | W of Allisonville Rd | 0 | 0 | 0 | |
| 2900310 | 156TH ST EAST | E of Olio Rd | 0 | 0 | 0 | |
| 2900453 | 96TH ST WEST | W of N Shelborne F | 0 | 0 | 0 | |
| 2900454 | JERKWATER RD | N OF W 261ST ST | 0 | 0 | 0 | |
| 2900455 | SOUTHEASTERN PKWY S OF E 136TH STF | | 0 | 0 | 0 | |
| 2900456 | SOUTHEASTERN PKWY S OF 126TH STRE | | 0 | 0 | 0 | |
| 2900457 | SOUTHEASTERN PKWY S OF ATLANTIC A' | | 0 | 0 | 0 | |

Table 3: Construction Costs**County Hamilton****County Number 29**

| NBI # | Facility Carried | Location | Bridge Cost | Road Cost | Total Cost | Estimate Year |
|--------------|-------------------------|----------------------|--------------------|------------------|-------------------|----------------------|
| 2900468 | WESTWOOD DRIVE | NW OF RIVER RD. | 0 | 0 | 0 | 0 |
| 2900458 | UNION CHAPEL ROAD | N OF 166TH STRE | 0 | 0 | 0 | |
| 2900431 | 146TH ST EAST | Over US 31 | 0 | 0 | 0 | |
| 2900442 | W MAIN ST | E of Clay Center Rc | 0 | 0 | 0 | |
| 2900443 | W MAIN ST | W of Springmill Rd | 0 | 0 | 0 | |
| 2900444 | W MAIN ST | W of Springmill Rd | 0 | 0 | 0 | |
| 2900313 | SPRING MILL RD | N of 131st St | 0 | 0 | 0 | |
| 2900445 | 106TH ST EAST | E of Westfield Blvd | 0 | 0 | 0 | |
| 2900459 | 116TH ST EAST | E OF WESTFIELD | 0 | 0 | 0 | |
| 2900446 | 126TH ST EAST | E of Range Line Rd | 0 | 0 | 0 | |
| 2900460 | CARMEL DR | E of Range Line Rc | 0 | 0 | 0 | |
| 2900461 | E MAIN ST | E of Rangeline Rd. | 0 | 0 | 0 | |
| 2900447 | 136TH ST EAST | W of Gray Rd | 0 | 0 | 0 | |
| 2900198 | CUMBERLAND RD | N of 191st St | 0 | 0 | 0 | |
| 2900214 | UNION ST | S of SR 32 | 0 | 0 | 0 | |
| 2900215 | GRAY RD | S of 161st St | 100 | 150 | 250 | 2011 |
| 2900216 | PARK ST | W of Union St | 0 | 0 | 0 | |
| 2900217 | 171ST ST EAST | E of Union St | 0 | 0 | 0 | |
| 2900218 | FALL CREEK RD | E of Geist Rd | 0 | 0 | 0 | |
| 2900219 | EDITH AVE | W of Riverwood Av | 0 | 0 | 0 | |
| 2900286 | TIMBERBROOK RUN | S of SR 32 | 0 | 0 | 0 | |
| 2900304 | HAGUE RD | N of SR 38 | 0 | 0 | 0 | |
| 2900295 | LONG CREEK DR | S of SR 38 | 0 | 0 | 0 | |
| 2900296 | FALCON RIDGE RD | W of Westfield Blvc | 0 | 0 | 0 | |
| 2900297 | SHADOW RIDGE RD | W of Westfield Blvc | 0 | 0 | 0 | |
| 2900298 | HAGUE RD | N of SR 32 | 0 | 0 | 0 | |
| 2900448 | HAGUE RD | N of SR 32 | 0 | 0 | 0 | |
| 2900299 | HAGUE RD | S of SR 38 | 0 | 0 | 0 | |
| 2900449 | HAGUE RD | S of SR 38 | 0 | 0 | 0 | |
| 2900204 | 146TH ST EAST | W of Allisonville Rd | 0 | 0 | 0 | |

Table 3: Construction Costs

County Hamilton

County Number 29

| NBI # | Facility Carried | Location | Bridge Cost | Road Cost | Total Cost | Estimate Year |
|---------|------------------|----------------------|-------------|-----------|------------|---------------|
| 2900450 | 146TH ST EAST | W of Allisonville Rd | 0 | 0 | 0 | |

301 Total Bridges in County

Table 3: Construction Costs**County Hancock****County Number 30**

| NBI # | Facility Carried | Location | Bridge Cost | Road Cost | Total Cost | Estimate Year |
|--------------|-------------------------|-----------------|--------------------|------------------|-------------------|----------------------|
| 3000005 | CR 300W | S OF W 800 N | 0 | 0 | 0 | 0 |
| 3000010 | CR 600N | E OF N 400 W | 113 | 212 | 461 | 2011 |
| 3000015 | CR 700N | E OF N MERIDIAN | 0 | 0 | 0 | 0 |
| 3000020 | CR 700N | W OF N 300 W | 0 | 0 | 0 | 0 |
| 3000720 | CR 900N | E OF 200 W | 0 | 0 | 0 | 0 |
| 3000030 | TROY RD | S OF 900 N | 0 | 0 | 0 | 0 |
| 3000035 | CR 900N | E OF N 400 E | 0 | 0 | 0 | 0 |
| 3000040 | CR 1000N | W OF N FORTVILL | 0 | 0 | 0 | 0 |
| 3000045 | SWAN DR | W OF N FORTVILL | 0 | 0 | 0 | 0 |
| 3000050 | CR 1000N | E OF N 500 E | 0 | 0 | 0 | 0 |
| 3000055 | CR 600N | E OF 50 W | 0 | 0 | 0 | 0 |
| 3000060 | CR 400E | S OF 900 N | 0 | 0 | 0 | 0 |
| 3000065 | CR 500E | S OF E 1000 N | 0 | 0 | 0 | 0 |
| 3000070 | CR 700N | E OF N 1125 E | 0 | 0 | 0 | 0 |
| 3000075 | CR 1000N | E OF N 1100 E | 0 | 0 | 0 | 0 |
| 3000080 | CR 1000N | E OF N 775 E | 251 | 267 | 718 | 2011 |
| 3000085 | CR 675E | N OF E 950 N | 303 | 240 | 753 | 2011 |
| 3000090 | CR 600E | N OF 900 N | 264 | 240 | 700 | 2011 |
| 3000695 | ALFORD RD | N OF E 1000 N | 0 | 0 | 0 | 0 |
| 3000100 | CR 650N | W OF 1200 E | 0 | 0 | 0 | 0 |
| 3000105 | CR 900N | E OF N 1100 E | 0 | 0 | 0 | 0 |
| 3000110 | CR 900N | E OF N 1000 E | 4 | 0 | 4 | 2012 |
| 3000115 | CR 900N | W OF N 1000 E | 246 | 200 | 623 | 2011 |
| 3000120 | CR 900N | W OF N 1000 E | 238 | 265 | 699 | 2011 |
| 3000125 | CR 925N | W OF 200 W | 0 | 0 | 0 | 0 |
| 3000130 | CR 1050E | S OF E 150 N | 0 | 0 | 0 | |
| 3000135 | NASHVILLE RD | S OF E 1000 N | 6 | 0 | 6 | 2010 |
| 3000140 | CR 750N | E OF N 600 W | 0 | 0 | 0 | 0 |
| 3000145 | CR 25N | E OF N GRANDISC | 0 | 0 | 0 | 0 |
| 3000150 | CR 100N | E OF N 600 E | 0 | 0 | 0 | |

Table 3: Construction Costs**County Hancock****County Number 30**

| NBI # | Facility Carried | Location | Bridge Cost | Road Cost | Total Cost | Estimate Year |
|--------------|-------------------------|-----------------|--------------------|------------------|-------------------|----------------------|
| 3000155 | CR 600E | N OF E 100 N | 0 | 0 | 0 | |
| 3000160 | CR 600E | N OF E 500 N | 0 | 0 | 0 | 0 |
| 3000165 | CR 775E | S OF E 1100 N | 0 | 0 | 0 | 0 |
| 3000170 | CR 1000E | N OF N 1000 E | 0 | 0 | 0 | |
| 3000179 | CR 600N | W OF N 600 E | 0 | 0 | 0 | |
| 3000180 | CR 700E | S OF E 500 N | 10 | 0 | 10 | 2012 |
| 3000181 | CR 200N | E OF N 600 E | 0 | 0 | 0 | 0 |
| 3000721 | CR 500N | E OF 700 E | 0 | 0 | 0 | 0 |
| 3000192 | CR 600N | E OF 700 E | 0 | 0 | 0 | 0 |
| 3000200 | CR 325N | E OF N 1050 E | 0 | 0 | 0 | 0 |
| 3000205 | CR 200N | E OF N 1050 E | 0 | 0 | 0 | |
| 3000210 | CR 150N | E OF 1050 E | 0 | 0 | 0 | |
| 3000215 | CR 250N | W OF 700 E | 0 | 0 | 0 | |
| 3000220 | CR 400E | S OF E 600 N | 0 | 0 | 0 | 0 |
| 3000222 | CR 400N | E OF 700 E | 0 | 0 | 0 | 0 |
| 3000230 | CR 300N | E OF HWY 9 | 0 | 0 | 0 | 0 |
| 3000235 | CR 400N | W OF N 300 E | 0 | 0 | 0 | 0 |
| 3000240 | CR 500N | W OF APPLE ST | 0 | 0 | 0 | |
| 3000245 | CR 500N | E OF N 400 E | 198 | 240 | 811 | 2011 |
| 3000250 | CR 500N | W OF N 600 E | 198 | 240 | 811 | 2011 |
| 3000255 | NEW RD | W OF APPLE ST | 0 | 0 | 0 | 0 |
| 3000260 | MCKENZIE RD | W OF APPLE ST | 0 | 0 | 0 | 0 |
| 3000265 | CR 500N | E OF N 600 E | 0 | 0 | 0 | 0 |
| 3000270 | CR 100W | N OF W 375 N | 0 | 0 | 0 | 0 |
| 3000275 | CR 200W | N OF W MCKENZII | 6 | 0 | 6 | 2011 |
| 3000280 | CR 500W | N OF 300 N | 0 | 0 | 0 | |
| 3000285 | CR 100N | W OF 200 W | 151 | 216 | 367 | 2011 |
| 3000722 | CR 100N | W OF N 700 W | 0 | 0 | 0 | 0 |
| 3000295 | CR 200N | W OF N 600 W | 198 | 160 | 505 | 2011 |
| 3000300 | CR 200N | W OF N 100 W | 0 | 0 | 0 | |

Table 3: Construction Costs**County Hancock****County Number 30**

| NBI # | Facility Carried | Location | Bridge Cost | Road Cost | Total Cost | Estimate Year |
|--------------|-------------------------|------------------|--------------------|------------------|-------------------|----------------------|
| 3000302 | STINEMYER RD | E OF S CARROLL | 0 | 0 | 0 | 0 |
| 3000310 | CR 300N | W OF N 100 W | 491 | 320 | 1112 | 2011 |
| 3000315 | CR 300N | W OF N 500 W | 0 | 0 | 0 | 0 |
| 3000316 | CR 200S | W OF S 700 W | 0 | 0 | 0 | |
| 3000325 | CR 600W | N OF W 200 N | 0 | 0 | 0 | 0 |
| 3000330 | CR 500N | E OF N 500 W | 0 | 0 | 0 | 0 |
| 3000335 | CR 700W | N OF E 21ST ST | 0 | 0 | 0 | |
| 3000340 | CR 700W | S OF W 300 S | 0 | 0 | 0 | 0 |
| 3000345 | STINEMYER RD | W OF 600 W | 0 | 0 | 0 | |
| 3000350 | CREEKSIDE DR | N OF S CARRIE DI | 0 | 0 | 0 | 0 |
| 3000355 | CR 100S | E OF 400 W | 254 | 267 | 729 | 2011 |
| 3000356 | CR 500W | S OF W 300 S | 0 | 0 | 0 | 0 |
| 3000365 | CR 100W | E OF 400 W | 0 | 0 | 0 | 0 |
| 3000370 | CR 600S | W OF 600 W | 0 | 0 | 0 | 0 |
| 3000375 | CR 300W | N OF 600 S | 5 | 0 | 5 | 2012 |
| 3000380 | CR 600S | W OF N 400 W | 444 | 200 | 888 | 2012 |
| 3000385 | CR 600S | E OF 500 W | 0 | 0 | 0 | |
| 3000390 | CR 200S | E OF 400 W | 0 | 0 | 0 | 0 |
| 3000395 | CR 200S | W OF MERIDIAN S | 0 | 0 | 0 | 0 |
| 3000400 | CR 300S | E OF S 150 W | 0 | 0 | 0 | 0 |
| 3000405 | CR 300S | E OF S 425 W | 0 | 0 | 0 | 0 |
| 3000410 | CR 300S | E OF S 500 W | 0 | 0 | 0 | 0 |
| 3000415 | CR 300S | E OF S CARROLL | 0 | 0 | 0 | 0 |
| 3000420 | CR 400S | E OF S CARROLL | 0 | 0 | 0 | 0 |
| 3000425 | CR 400S | W OF 400 W | 275 | 50 | 400 | 2010 |
| 3000430 | CR 450W | S OF 400 S | 344 | 240 | 808 | 2012 |
| 3000435 | CR 500S | E OF 400 E | 0 | 0 | 0 | |
| 3000440 | CR 200E | N OF 600 S | 0 | 0 | 0 | 0 |
| 3000445 | CR 500S | W OF S 200 E | 0 | 0 | 0 | 0 |
| 3000450 | CR 400S | W OF S 300 E | 0 | 0 | 0 | 0 |

Table 3: Construction Costs**County Hancock****County Number 30**

| NBI # | Facility Carried | Location | Bridge Cost | Road Cost | Total Cost | Estimate Year |
|--------------|-------------------------|------------------|--------------------|------------------|-------------------|----------------------|
| 3000455 | CR 300S | W OF S 275 E | 303 | 352 | 903 | 2012 |
| 3000460 | CR 100S/DAVIS ROAD | W OF S MORRIST | 0 | 0 | 0 | 0 |
| 3000465 | CR 100S | W OF 400 E | 139 | 215 | 499 | 2012 |
| 3000470 | CR 100S | W OF 400 E | 0 | 0 | 0 | |
| 3000475 | CR 100S | E OF S 600 E | 0 | 0 | 0 | 0 |
| 3000480 | CR 200S | W OF S 600 E | 0 | 0 | 0 | 0 |
| 3000485 | CR 200S | E OF S 800 E | 679 | 214 | 1222 | 2012 |
| 3000490 | CR 250S | E OF S 600 E | 0 | 0 | 0 | |
| 3000495 | CR 450S | E OF S 800 E | 0 | 0 | 0 | 0 |
| 3000500 | CR 800E | S OF E 500 S | 0 | 0 | 0 | |
| 3000505 | CR 800E | N OF E 500 S | 0 | 0 | 0 | 0 |
| 3000510 | CR 800E | N OF 450 S | 0 | 0 | 0 | 0 |
| 3000515 | CR 600S | W OF 500 E | 0 | 0 | 0 | 0 |
| 3000520 | CR 575E | N OF 600 S | 0 | 0 | 0 | 0 |
| 3000525 | CR 900E | S OF W 700 N | 20 | 0 | 20 | 2012 |
| 3000530 | CR 900E | N OF 750 N | 0 | 0 | 0 | 0 |
| 3000535 | CR 900E | N OF 400 S | 0 | 0 | 0 | 0 |
| 3000540 | CR 900E | N OF E 300 S | 0 | 0 | 0 | 0 |
| 3000545 | CR 400S | W OF S 700 E | 0 | 0 | 0 | |
| 3000550 | CR 300S | E OF S 600 E | 0 | 0 | 0 | |
| 3000555 | CR 300S | W OF N 1000 W | 0 | 0 | 0 | 0 |
| 3000560 | CR 600E | N OF E 250 S | 0 | 0 | 0 | |
| 3000565 | CR 100N | W OF N 400 E | 0 | 0 | 0 | 0 |
| 3000570 | MORRISTOWN RD | E OF E STEEL FOI | 129 | 214 | 485 | 2012 |
| 3000575 | CR 350W | S OF 700 N | 0 | 0 | 0 | 0 |
| 3000580 | CR 350W | N OF E 21ST ST | 0 | 0 | 0 | 0 |
| 3000585 | CR 600W | W OF 600 W | 0 | 0 | 0 | 0 |
| 3000590 | FORTVILLE PIKE | S OF W 500 N | 0 | 0 | 0 | 0 |
| 3000595 | CR 350W | N OF 600 N | 0 | 0 | 0 | 0 |
| 3000723 | CR 450W | S OF 400 S | 0 | 0 | 0 | 0 |

Table 3: Construction Costs**County Hancock****County Number 30**

| NBI # | Facility Carried | Location | Bridge Cost | Road Cost | Total Cost | Estimate Year |
|--------------|-------------------------|-----------------|--------------------|------------------|-------------------|----------------------|
| 3000615 | CR 50W | N OF W 500 S | 0 | 0 | 0 | 0 |
| 3000610 | CR 200S | E OF 600 E | 0 | 0 | 0 | |
| 3000701 | CR 600W | N OF 900 N | 0 | 0 | 0 | 0 |
| 3000625 | CR 600E | N OF E 500 S | 0 | 0 | 0 | 0 |
| 3000630 | CR 1200E | N OF W 350 S | 0 | 0 | 0 | 0 |
| 3000640 | CR 800E | N OF E 500 N | 0 | 0 | 0 | 0 |
| 3000635 | CR 550S | E OF S 575 E | 0 | 0 | 0 | 0 |
| 3000128 | CR 900N | W OF 109 | 0 | 0 | 0 | 0 |
| 3000645 | CR 600S | W OF N 500 E | 0 | 0 | 0 | 0 |
| 3000717 | CR 400N | E OF N 700 W | 0 | 0 | 0 | 0 |
| 3000650 | CR 650N | W OF N 775 E | 0 | 0 | 0 | 0 |
| 3000132 | MUSKEGON DR | W OF N BROADW. | 0 | 0 | 0 | 0 |
| 3000724 | MERIDIAN ROAD | S OF CR 200 S | 0 | 0 | 0 | 0 |
| 3000725 | CR 200S | W OF S MERIDIAN | 0 | 0 | 0 | 0 |
| 3000718 | CR 100N | W OF 800 E | 0 | 0 | 0 | 0 |
| 3000726 | COUNTRY LANE ROAD | E OF 200 W | 0 | 0 | 0 | 0 |
| 3006727 | CR 700W | S OF 400 N | 0 | 0 | 0 | 0 |
| 3000730 | CR 1000N | W OF SR 9 | 0 | 0 | 0 | 0 |
| 3000655 | W.WILLOW GROVE DR | E OF S 700 W | 0 | 0 | 0 | 0 |
| 3000660 | CR 600W | S OF 200 S | 117 | 200 | 450 | 2012 |
| 3000665 | CR 300S | E OF S 700 W | 0 | 0 | 0 | 0 |
| 3000670 | CR 600E | S OF E 200 N | 0 | 0 | 0 | 0 |
| 3000675 | GRANDISON RD | N OF 150 N | 0 | 0 | 0 | 0 |
| 3000680 | CR 600E | S OF E 650 N | 0 | 0 | 0 | 0 |
| 3000685 | MORRISTOWN RD | S OF E 200 S | 0 | 0 | 0 | |
| 3000690 | PARK AVE | W OF APPLE ST | 0 | 0 | 0 | 0 |
| 3000705 | CR 400S | W OF S 600 E | 0 | 0 | 0 | 0 |
| 3000710 | CR 400E | N OF 100 S | 0 | 0 | 0 | 0 |
| 3000715 | CR 100S | W OF S 850 E | 0 | 0 | 0 | 0 |
| 3000158 | CR 300W | S OF E 21ST ST | 0 | 0 | 0 | 0 |

Table 3: Construction Costs**County Hancock****County Number 30**

| NBI # | Facility Carried | Location | Bridge Cost | Road Cost | Total Cost | Estimate Year |
|--------------|-------------------------|-----------------|--------------------|------------------|-------------------|----------------------|
| 3000156 | CR 700E | S OF E 500 N | 0 | 0 | 0 | 0 |
| 3000157 | CR 600W | N OF W 200 N | 0 | 0 | 0 | 0 |
| 3000161 | BRIDGEWATER DR | S OF STEAMSIDE | 0 | 0 | 0 | 0 |
| 3000159 | CR 400E | N OF E 100 N | 0 | 0 | 0 | 0 |
| 3000162 | CR 400N | W OF 300 E | 0 | 0 | 0 | 0 |
| 3000716 | W HAINES PASS | W OF 200 W | 0 | 0 | 0 | 0 |
| 3000719 | CR 350N | E OF N 700 W | 0 | 0 | 0 | 0 |

157 Total Bridges in County

Table 3: Construction Costs**County Harrison****County Number 31**

| NBI # | Facility Carried | Location | Bridge Cost | Road Cost | Total Cost | Estimate Year |
|--------------|-------------------------|------------------|--------------------|------------------|-------------------|----------------------|
| 3100006 | NADORFF ROAD | W OF COEN TUSH | 0 | 0 | 0 | 0 |
| 3100084 | CROSS CREEK DR | S OF NADORFF RI | 0 | 0 | 0 | 0 |
| 3100076 | EAST OLD GOSHEN RD | E OF MERK ROAD | 0 | 0 | 0 | 0 |
| 3100007 | MOTTS RD | E OF RAGAINS RL | 0 | 0 | 0 | 0 |
| 3100077 | COOKS MILL RD | SE OF SR 335 | 0 | 0 | 0 | 0 |
| 3100008 | TANDY RD | N OF SR 62 | 0 | 0 | 0 | 0 |
| 3100009 | NADORFF RD | NE OF CROSS CR | 0 | 0 | 0 | 0 |
| 3100072 | GRAVEL CREEK RD | PFRIMMER CHAPI | 0 | 0 | 0 | 0 |
| 3100010 | BIG INDIAN RD | SW OF TEE RD | 0 | 0 | 0 | 0 |
| 3100011 | BIG INDIAN RD | W PFRIMMER CH/ | 130 | 200 | 440 | 2012 |
| 3100012 | PFRIMMER CHAPEL RD | S OF GRAVEL CRI | 0 | 0 | 0 | 0 |
| 3100071 | ANGEL RUN RD | SW OF OLD LANE | 0 | 0 | 0 | 0 |
| 3100088 | OWENS LN | SE OF BIG INDIAN | 0 | 0 | 0 | 0 |
| 3100013 | E WHISKEY RUN RD | W OF INDIAN BLU | 0 | 0 | 0 | 0 |
| 3100080 | WALNUT VALLEY RD | S OF SR 62 | 0 | 0 | 0 | 0 |
| 3100063 | WALNUT VALLEY RD | S OF SR 62 | 0 | 0 | 0 | 0 |
| 3100015 | CORYDON-NEW MDDL | S OF SR 62 | 0 | 0 | 0 | 0 |
| 3100017 | NEW MIDDLETOWN RD | S OF SR 62 | 0 | 0 | 0 | 0 |
| 3100089 | BIG INDIAN RD | E OF TEE RD | 0 | 0 | 0 | 0 |
| 3100019 | NEW MIDDLETOWN RD | S OF TURLEY RD | 0 | 0 | 0 | 0 |
| 3100020 | PFRIMMER CHAPEL RD | S OF SR 62 | 0 | 0 | 0 | 0 |
| 3100021 | HARRISON SPRING RD | N OF SR 62 | 0 | 0 | 0 | 0 |
| 3100078 | BUCK CR RIDGE RD | E OF FLATWOOD | 0 | 0 | 0 | 0 |
| 3100022 | PAYTON RD | N OF LOTTICKS C | 0 | 0 | 0 | 0 |
| 3100023 | NEW MIDDLETOWN RD | N OF OLD SALEM | 0 | 0 | 0 | 0 |
| 3100024 | TURLEY RD | N OF SR 62 | 0 | 0 | 0 | 0 |
| 3100025 | UNION CHAPEL RD | N OF OTTERBEIN | 0 | 0 | 0 | 0 |
| 3100026 | ST PETERS CHURCH R | S OF TURLEY RD | 0 | 0 | 0 | 0 |
| 3100027 | ST PETERS CHURCH R | S OF SR 62 | 0 | 0 | 0 | 0 |
| 3100079 | SANDY BRANCH RD | S OF SR 11 | 0 | 0 | 0 | 0 |

Table 3: Construction Costs

County Harrison

County Number 31

| NBI # | Facility Carried | Location | Bridge Cost | Road Cost | Total Cost | Estimate Year |
|--------------|-------------------------|------------------|--------------------|------------------|-------------------|----------------------|
| 3100028 | ROSEWOOD RD | N OF BUENA VIST | 0 | 0 | 0 | 0 |
| 3100030 | ST JOHN CHURCH RD | N OF BLACK CREI | 0 | 0 | 0 | 0 |
| 3100029 | BUENA VISTA RD | W OF ROSEWOOD | 0 | 0 | 0 | 0 |
| 3100031 | RIVER RD | E OF WALNUT ST | 0 | 0 | 0 | 0 |
| 3100081 | RIVER RD | N OF WESLEY CH | 0 | 0 | 0 | 0 |
| 3100034 | LICKFORD BRIDGE RD | NW OF BLUE SPR | 0 | 0 | 0 | 0 |
| 3100065 | ROCKY HOLLOW RD | W OF LICKFORD E | 0 | 0 | 0 | 0 |
| 3100035 | MATHIS RD | W OF HOTTEL RD | 0 | 0 | 0 | 0 |
| 3100087 | Pedestrian Trail | SE OF BUSSABAF | 70 | 0 | 70 | 2011 |
| 3100039 | CRANDALL-LANESVL R | N OF CRESTVIEW | 0 | 0 | 0 | 0 |
| 3100040 | PUMPING STATION RD | S SMITH CAMPGR | 0 | 0 | 0 | 0 |
| 3100004 | ST JOHN CHURCH RD | S OF MAIN ST LAN | 0 | 0 | 0 | 0 |
| 3100041 | MCPHILLIPS RD | S OF NEEDMORE | 0 | 0 | 0 | 0 |
| 3100042 | Pedestrian Trail | SE OF IN-135 | 50 | 0 | 50 | 2013 |
| 3100066 | CRANDALL BRANCH RD | W OF EMILY RD | 0 | 0 | 0 | 0 |
| 3100067 | CRANDALL BRANCH RD | W OF EMILY RD | 0 | 0 | 0 | 0 |
| 3100090 | ZOLLMAN RD | N OF MAIN ST(LAN | 0 | 0 | 0 | 0 |
| 3100044 | Old DAM 43 RD | N OF EVANS KNO | 0 | 0 | 0 | 0 |
| 3100045 | BLUE SPRINGS RD | N OF BILL TROUB. | 0 | 0 | 0 | 0 |
| 3100046 | PONDEROSA RD | W CRANDALL LAN | 0 | 0 | 0 | 0 |
| 3100082 | RIVER RD | S OF MAIN(NEW A | 0 | 0 | 0 | 0 |
| 3100001 | CRANDALL-LANESVL R | S OF SR 335 | 0 | 0 | 0 | 0 |
| 3100003 | CRESTVIEW AVE | N OF SR 62 | 0 | 0 | 0 | 0 |
| 3100002 | PARK DR | N OF SR 62 | 0 | 0 | 0 | 0 |
| 3100047 | TUNNEL RD | S OF SR 64 | 0 | 0 | 0 | 0 |
| 3100049 | SEVEN SPRINGS RD | N OF MORGAN'S I | 0 | 0 | 0 | 0 |
| 3100060 | HILLVIEW RD | S OF HUGGINS RI | 0 | 0 | 0 | 0 |
| 3100061 | ROCKY HOLLOW RD | S OF FIVE OAKS F | 0 | 0 | 0 | 0 |
| 3100050 | COEN TUSH RD | S OF BRADFORD | 0 | 0 | 0 | 0 |
| 3100051 | ROGERS CAMPGRND R | W OF MC PHILLIP: | 0 | 0 | 0 | 0 |

Table 3: Construction Costs**County Harrison****County Number 31**

| NBI # | Facility Carried | Location | Bridge Cost | Road Cost | Total Cost | Estimate Year |
|--------------|-------------------------|-------------------|--------------------|------------------|-------------------|----------------------|
| 3100091 | BLACK CHAPEL RD | SE OF MC PHILLIF | 0 | 0 | 0 | 0 |
| 3100055 | SOUTH ST LOUIS RD | W OF ROTHROCK | 0 | 0 | 0 | 0 |
| 3100056 | NEWCUT RD | N OF BRADFORD | 0 | 0 | 0 | 0 |
| 3100057 | TEE RD | S OF SR 335 | 212 | 160 | 524 | 2013 |
| 3100058 | LAZY CREEK RD | N CRANDALL LAN | 0 | 0 | 0 | 0 |
| 3100062 | BRADFORD RD | E OF NEW CUT RI | 0 | 0 | 0 | 0 |
| 3100073 | KINGS LN | S OF APPLE LN | 0 | 0 | 0 | 0 |
| 3100074 | APPLE LN | E OF KINGS LN | 0 | 0 | 0 | 0 |
| 3100085 | PINE HILL DR | W OF DEATRICKS | 0 | 0 | 0 | 0 |
| 3100086 | DEATRICKS RD | S OF PINE HILL DI | 0 | 0 | 0 | 0 |
| 3100052 | HULSE RD | S OF ROGERS CA | 0 | 0 | 0 | 0 |
| 3100069 | CRANDALL-LANESVL R | S OF CRESTVIEW | 0 | 0 | 0 | 0 |
| 3100070 | MOSQUITO CREEK RD | E OFKINTERS BO' | 0 | 0 | 0 | 0 |
| 3100075 | REHOBETH RD | E OF MERK RD | 0 | 0 | 0 | 0 |
| 3100092 | VALLEY VIEW RD | SE OF BUSSABAF | 0 | 0 | 0 | 0 |
| 3100093 | INDIAN CREEK TRAIL | HAYSWOOD NATI | 0 | 0 | 0 | 0 |
| 3100083 | CIRCLE RD | NW OF SR 335 | 0 | 0 | 0 | 0 |

77 Total Bridges in County

Table 3: Construction Costs**County Hendricks****County Number 32**

| NBI # | Facility Carried | Location | Bridge Cost | Road Cost | Total Cost | Estimate Year |
|--------------|-------------------------|-----------------|--------------------|------------------|-------------------|----------------------|
| 3200001 | CR 900N | W OF SR 75 | 0 | 0 | 0 | 0 |
| 3200234 | CR 1000N | W OF CR 850W | 0 | 0 | 0 | 0 |
| 3200002 | CR 850W | S OF CR 100N | 0 | 0 | 0 | 0 |
| 3200219 | CR 475W | N OF CR 900N | 0 | 0 | 0 | 0 |
| 3200003 | LADOGA RD | SE OF CR 75W | 0 | 0 | 0 | 0 |
| 3200004 | CR 700N | E OF SR 75 | 0 | 0 | 0 | 0 |
| 3200005 | CR 800N | E OF SR 75 | 0 | 0 | 0 | 0 |
| 3200006 | CR 900N | W OF CR 475W | 0 | 0 | 0 | 0 |
| 3200007 | CR 475W | N OF CR 900N | 0 | 0 | 0 | 0 |
| 3200008 | ROSS RD | S OF SR 234 | 0 | 0 | 0 | 0 |
| 3200009 | CR 200W | E OF CR 300W | 0 | 0 | 0 | 0 |
| 3200010 | CR 900N | W OF CR 21W | 0 | 0 | 0 | 0 |
| 3200220 | CR 00 E/W | N OF CR 900N | 0 | 0 | 0 | 0 |
| 3200011 | CR 75E | S OF CR 1075N | 0 | 0 | 0 | 0 |
| 3200012 | CR 975N | E OF SR 39 | 146 | 200 | 478 | 2012 |
| 3200013 | CR 275E | S OF CR 900N | 0 | 0 | 0 | 0 |
| 3200903 | MIDNIGHT PASS | W OF CR 600E | 0 | 0 | 0 | 0 |
| 3200014 | CR 150E | N OF CR 1025N | 0 | 0 | 0 | 0 |
| 3200015 | CR 400E | S OF CR 850N | 106 | 200 | 422 | 2012 |
| 3200016 | CR 500E | S OF CR 800N | 100 | 0 | 100 | 2012 |
| 3200208 | CR 750N | W OF CR 500E | 0 | 0 | 0 | 0 |
| 3200017 | CR 750N | W OF CR 500E | 0 | 0 | 0 | 0 |
| 3200018 | CR 800N | W OF SR 267 | 0 | 0 | 0 | 0 |
| 3200019 | CR 800E | S OF CR 1000N | 0 | 0 | 0 | 0 |
| 3200908 | WHITELICK DR | N OF CR 800N | 0 | 0 | 0 | 0 |
| 3200233 | NORTHFIELD DRIVE | W OF SR 267 | 0 | 0 | 0 | 0 |
| 3200216 | STONE BROOK DR | W OF GREEN ST | 0 | 0 | 0 | 0 |
| 3200020 | CR 700N | W OF SR 267 | 0 | 0 | 0 | 0 |
| 3200021 | CR 1000N | W OF CR 800E | 80 | 20 | 100 | 2012 |
| 3200022 | CR 550E | N OF CR 700N | 0 | 0 | 0 | 0 |

Table 3: Construction Costs**County Hendricks****County Number 32**

| NBI # | Facility Carried | Location | Bridge Cost | Road Cost | Total Cost | Estimate Year |
|--------------|-------------------------|-----------------|--------------------|------------------|-------------------|----------------------|
| 3200023 | CR 650E | N OF CR 1000N | 0 | 0 | 0 | 0 |
| 3200024 | CR 650E | S OF CR 900N | 0 | 0 | 0 | 0 |
| 3200025 | CR 750N | E OF CR 900E | 0 | 0 | 0 | 0 |
| 3200026 | CR 700N | E OF CR 1000E | 0 | 0 | 0 | 0 |
| 3200027 | CR 950N | E OF CR 950E | 0 | 0 | 0 | 0 |
| 3200241 | NOBLE DR | S OF CR 600N | 0 | 0 | 0 | 0 |
| 3200028 | MALONEY RD | E OF CR 900E | 0 | 0 | 0 | 0 |
| 3200224 | CR 1000N | W OF CR 950E | 0 | 0 | 0 | 0 |
| 3200030 | RACEWAY RD | S OF CR 200N | 0 | 0 | 0 | 0 |
| 3200031 | RACEWAY RD | S OF CR 600N | 0 | 0 | 0 | 0 |
| 3200032 | CR 1000E | N OF CR 700N | 0 | 0 | 0 | 0 |
| 3200033 | CR 1000E | N OF CR 650N | 0 | 0 | 0 | 0 |
| 3200034 | CR 1000E | N OF CR 600N | 200 | 210 | 410 | 2012 |
| 3200035 | CR 600N (56THST) | E OF CR 1000E | 0 | 0 | 0 | 0 |
| 3200036 | CR 1000E | S OF CR 300N | 0 | 0 | 0 | 0 |
| 3200209 | CR 300N | W OF CR 1000E | 0 | 0 | 0 | 0 |
| 3200037 | OLD US 52 | SE OF CR 1075E | 75 | 0 | 75 | 2012 |
| 3200038 | CR 200N | E OF CR 1050E | 222 | 200 | 582 | 2012 |
| 3200039 | CR 350N | N OF CR 600E | 0 | 0 | 0 | 0 |
| 3200040 | CR 650N | N OF CR 550N | 0 | 0 | 0 | 0 |
| 3200041 | CR 550N | E OF CR 375N | 0 | 0 | 0 | 0 |
| 3200042 | CR 550E | E OF CR 375E | 0 | 0 | 0 | 0 |
| 3200043 | CR 100N | E OF CR 425E | 268 | 240 | 702 | 2012 |
| 3200044 | CR 100N | E OF CR 600E | 0 | 0 | 0 | 0 |
| 3200045 | CR 91N | W OF CR 625E | 0 | 0 | 0 | 0 |
| 3200046 | CR 100N | E OF SR 267 | 0 | 0 | 0 | 0 |
| 3200047 | CR 500N | E OF CR 600E | 0 | 0 | 0 | 0 |
| 3200048 | CR 500N | E OF CR 600E | 0 | 0 | 0 | 0 |
| 3200049 | CR 425E | N OF CR 100N | 0 | 0 | 0 | 0 |
| 3200050 | CR 425E | N OF CR 100N | 0 | 0 | 0 | 0 |

Table 3: Construction Costs**County Hendricks****County Number 32**

| NBI # | Facility Carried | Location | Bridge Cost | Road Cost | Total Cost | Estimate Year |
|--------------|-------------------------|-----------------|--------------------|------------------|-------------------|----------------------|
| 3200217 | CR 100N | W OF SR 267 | 0 | 0 | 0 | 0 |
| 3200051 | CR 550N | N OF CR 550N | 0 | 0 | 0 | 0 |
| 3200227 | RED OAK DR | W OF LAUREL OA | 0 | 0 | 0 | 0 |
| 3200053 | CR 600E | N OF CR 500N | 0 | 0 | 0 | 0 |
| 3200901 | STONEBRIDGE DR | S OF CR 100N | 0 | 0 | 0 | 0 |
| 3200223 | OLD US 36 | E OF CR 450E | 0 | 0 | 0 | 0 |
| 3200909 | NORTHFIELD DRIVE | S OF US 136 | 0 | 0 | 0 | 0 |
| 3200054 | CR 200N | W OF SR 267 | 0 | 0 | 0 | 0 |
| 3200055 | CR 575E | S OF CR 350N | 0 | 0 | 0 | 0 |
| 3200056 | CR 600E | N OF CR 575E | 0 | 0 | 0 | 0 |
| 3200057 | CR 150N | E OF CR 425E | 0 | 0 | 0 | 0 |
| 3200058 | CR 300N | E OF CR 0 | 0 | 0 | 0 | 0 |
| 3200059 | CR 600N | W OF CR 100E | 0 | 0 | 0 | 0 |
| 3200060 | CR 500N | W OF CR 100E | 0 | 0 | 0 | 0 |
| 3200210 | CR 100E | S OF CR 375E | 0 | 0 | 0 | 0 |
| 3200061 | WASHINGTON ST | S OF CR 500N | 0 | 0 | 0 | 0 |
| 3200062 | WASHINGTON ST | S OF CR 200N | 0 | 0 | 0 | 0 |
| 3200902 | CR 100S | W OF CR 525E | 0 | 0 | 0 | 0 |
| 3200063 | CR 200N | E OF SR 39 | 0 | 0 | 0 | 0 |
| 3200064 | CR 350W | N OF CR 650N | 0 | 0 | 0 | 0 |
| 3200211 | CR 400N | W OF CLAY RD | 0 | 0 | 0 | 0 |
| 3200065 | CR 350N | E OF CR 625W | 0 | 0 | 0 | 0 |
| 3200066 | CR 350N | E OF SR 75 | 276 | 240 | 712 | 2012 |
| 3200904 | CR 1000N | W OF CR 500E | 0 | 0 | 0 | 0 |
| 3200228 | CR 200N | E OF CR 625W | 0 | 0 | 0 | 0 |
| 3200067 | CR 200N | W OF CR 525W | 0 | 0 | 0 | 0 |
| 3200068 | CR 200N | W OF CR 425W | 0 | 0 | 0 | 0 |
| 3200070 | CR 400W | N OF CR 650N | 0 | 0 | 0 | 0 |
| 3200071 | CR 650N | W OF CR 400W | 0 | 0 | 0 | 0 |
| 3200072 | CR 525W | N OF CR 200N | 0 | 0 | 0 | 0 |

Table 3: Construction Costs**County Hendricks****County Number 32**

| NBI # | Facility Carried | Location | Bridge Cost | Road Cost | Total Cost | Estimate Year |
|--------------|-------------------------|-----------------|--------------------|------------------|-------------------|----------------------|
| 3200073 | CR 525W | N OF CR 350N | 0 | 0 | 0 | 0 |
| 3200074 | CR 625W | N OF CR 200N | 0 | 0 | 0 | 0 |
| 3200075 | CR 625W | N OF CR 350N | 0 | 0 | 0 | 0 |
| 3200076 | HUGHES RD | W OF SR 75 | 0 | 0 | 0 | 0 |
| 3200077 | HUGHES RD | E OF CR 900E | 0 | 0 | 0 | 0 |
| 3200078 | CR 550N | E OF CR 700W | 333 | 240 | 791 | 2012 |
| 3200079 | CR 675N | E OF CR 700W | 0 | 0 | 0 | 0 |
| 3200080 | CR 400W | S OF CR 200N | 0 | 0 | 0 | 0 |
| 3200081 | CR 325W | N OF US 38 | 0 | 0 | 0 | 0 |
| 3200082 | CR 450W | N OF CR 200S | 0 | 0 | 0 | 0 |
| 3200083 | CR 450W | S OF US 38 | 0 | 0 | 0 | 0 |
| 3200084 | CR 700W | S OF CR 350S | 0 | 0 | 0 | 0 |
| 3200086 | CR 150S | W OF CR 800W | 0 | 0 | 0 | 0 |
| 3200087 | CR 150S | E OF CR 800W | 0 | 0 | 0 | 0 |
| 3200088 | CR 200S | W OF CR 350W | 0 | 0 | 0 | 0 |
| 3200089 | CR 400S | E OF CR 350W | 0 | 0 | 0 | 0000 |
| 3200090 | CR 300S | W OF CR 450W | 0 | 0 | 0 | 0 |
| 3200091 | CR 450S | E OF CR 525W | 0 | 0 | 0 | 0 |
| 3200092 | CR 450S | E OF CR 525W | 0 | 0 | 0 | 0 |
| 3200093 | CR 475W | S OF CR 400W | 323 | 240 | 777 | 2012 |
| 3200094 | CR 100S | E OF CR 450W | 0 | 0 | 0 | 0 |
| 3200095 | CR 100S | E OF CR 450W | 0 | 0 | 0 | 0 |
| 3200096 | CR 200S | W OF CR 450W | 0 | 0 | 0 | 0 |
| 3200097 | CR 350S | E OF SR 75 | 0 | 0 | 0 | 0 |
| 3200098 | CR 350S | W OF SR 75 | 0 | 0 | 0 | 0 |
| 3200099 | CR 625W | N OF US 40 | 0 | 0 | 0 | 0 |
| 3200100 | CR 625W | N OF US 40 | 0 | 0 | 0 | 0 |
| 3200101 | TUDOR RD | W OF CR 275W | 0 | 0 | 0 | 0 |
| 3200102 | CR 550W | N OF US 40 | 0 | 0 | 0 | 0 |
| 3200103 | CR 550W | S OF CR 600S | 0 | 0 | 0 | 0 |

Table 3: Construction Costs**County Hendricks****County Number 32**

| NBI # | Facility Carried | Location | Bridge Cost | Road Cost | Total Cost | Estimate Year |
|--------------|-------------------------|-----------------|--------------------|------------------|-------------------|----------------------|
| 3200104 | CR 500S | E OF CR 400W | 0 | 0 | 0 | 0 |
| 3200105 | CR 500S | E OF CR 525W | 0 | 0 | 0 | 0 |
| 3200106 | CR 550S | W OF CR 525W | 0 | 0 | 0 | 0 |
| 3200107 | MASTEN RD | N OF CR 700S | 0 | 0 | 0 | 0 |
| 3200108 | CR 700S | E OF MASTEN RD | 0 | 0 | 0 | 0 |
| 3200109 | CR 700S | E OF MASTEN Rd | 214 | 240 | 626 | 2012 |
| 3200110 | CR 600S | W OF CR 525W | 0 | 0 | 0 | 0 |
| 3200111 | CR 600S | E OF SR 75 | 0 | 0 | 0 | 0 |
| 3200212 | REEVES RD | N OF CR 500S | 0 | 0 | 0 | 0 |
| 3200203 | CR 350W | S OF CR 600S | 0 | 0 | 0 | 0 |
| 3200112 | CR 400W | N OF CR 600S | 0 | 0 | 0 | 0 |
| 3200113 | CR 600S | W OF CR 350W | 0 | 0 | 0 | 0 |
| 3200114 | REEVES RD | S OF CR 500S | 0 | 0 | 0 | 0 |
| 3200115 | CR 1000S | W OF CR 275W | 0 | 0 | 0 | 0 |
| 3200116 | CR 1000S | W OF CR 275W | 0 | 0 | 0 | 0 |
| 3200117 | CR 300W | S OF US 40 | 0 | 0 | 0 | 0 |
| 3200118 | CR 900S | W OF CR 200W | 0 | 0 | 0 | 0 |
| 3200243 | BROOKLINE DR | W OF CLEAR CRE | 0 | 0 | 0 | 0 |
| 3200120 | CR 600S | E OF CR 525W | 0 | 0 | 0 | 0 |
| 3200121 | E COLUMBIA ST | S OF CR 50N | 0 | 0 | 0 | 0 |
| 3200122 | CR 200W | S OF CR 100S | 0 | 0 | 0 | 0 |
| 3200123 | CR 200W | N OF CR 200S | 0 | 0 | 0 | 0 |
| 3200124 | CR 200S | W OF CR 250W | 0 | 0 | 0 | 0 |
| 3200125 | CR 200S | E OF CR 250W | 0 | 0 | 0 | 0 |
| 3200126 | CR 300S | E OF CR 250W | 0 | 0 | 0 | 0 |
| 3200127 | CR 300S | E OF CR 250W | 251 | 240 | 677 | 2012 |
| 3200128 | CR 200W | S OF CR 200W | 0 | 0 | 0 | 0 |
| 3200129 | CR 200W | S OF CR 200S | 0 | 0 | 0 | 0 |
| 3200130 | CR 200W | S OF CR 200S | 0 | 0 | 0 | 0 |
| 3200131 | CR 250W | S OF CR 400S | 55 | 20 | 75 | 2012 |

Table 3: Construction Costs**County Hendricks****County Number 32**

| NBI # | Facility Carried | Location | Bridge Cost | Road Cost | Total Cost | Estimate Year |
|--------------|-------------------------|-----------------|--------------------|------------------|-------------------|----------------------|
| 3200132 | CR 250W | S OF CR 400S | 0 | 0 | 0 | 0 |
| 3200134 | CR 400S | E OF CR 350W | 0 | 0 | 0 | 0 |
| 3200135 | CR 350S | W OF CR 125W | 0 | 0 | 0 | 0 |
| 3200226 | CR 225E | N OF CR 150S | 0 | 0 | 0 | 0 |
| 3200137 | CR 50S PEDESTRIAN | W OF TWIN BRIDC | 0 | 0 | 0 | 0 |
| 3200138 | CR 200S | E OF GATERBURC | 0 | 0 | 0 | 0 |
| 3200139 | CARTERSBURG RD | N OF CR 200S | 0 | 0 | 0 | 0 |
| 3200905 | CARTERSBURG RD | N OF CR 200S | 0 | 0 | 0 | 0 |
| 3200140 | CR 225E | S OF GATERSBUF | 0 | 0 | 0 | 0 |
| 3200141 | CARTERSBURG RD | E OF CR 225E | 0 | 0 | 0 | 0 |
| 3200142 | CARTERSBURG RD | S OF CR 200S | 0 | 0 | 0 | 0 |
| 3200143 | CR 300E | S OF CR 150S | 0 | 0 | 0 | 0 |
| 3200144 | CR 300E | N OF CR 300S | 0 | 0 | 0 | 0 |
| 3200145 | CR 00 E/W | S OF CR 750S | 0 | 0 | 0 | 0 |
| 3200146 | CR 00 E/W | S OF CR 800S | 0 | 0 | 0 | 0 |
| 3200147 | CR 100W | N OF CR 900S | 0 | 0 | 0 | 0 |
| 3200148 | CR 200W | S OF CR 900S | 0 | 0 | 0 | 0 |
| 3200149 | TUDOR RD | W OF CR 100W | 0 | 0 | 0 | 0 |
| 3200150 | CR 1100S | E OF SR 39 | 271 | 200 | 471 | 2012 |
| 3200151 | CR 1000S | E OF SR 39 | 0 | 0 | 0 | 0 |
| 3200152 | CR 900S | E OF CR 200W | 0 | 0 | 0 | 0 |
| 3200153 | CR 425E | S OF CR 850S | 0 | 0 | 0 | 0 |
| 3200154 | CR 425E | N OF CR 850S | 0 | 0 | 0 | 0 |
| 3200155 | CR 375E | S OF CR 700S | 111 | 200 | 430 | 2012 |
| 3200156 | CR 800S | E OF SR 39 | 165 | 200 | 365 | 2012 |
| 3200157 | CR 600S | W OF CR 600E | 0 | 0 | 0 | 0 |
| 3200158 | CR 400E | N OF CR 700S | 0 | 0 | 0 | 0 |
| 3200159 | CR 900S | W OF SR 267 | 0 | 0 | 0 | 0 |
| 3200160 | CR 600E | S OF CR 750S | 0 | 0 | 0 | 0 |
| 3200161 | CR 750S | W OF CR 600E | 0 | 0 | 0 | 0 |

Table 3: Construction Costs**County Hendricks****County Number 32**

| NBI # | Facility Carried | Location | Bridge Cost | Road Cost | Total Cost | Estimate Year |
|--------------|---------------------------------|-----------------|--------------------|------------------|-------------------|----------------------|
| 3200911 | RONALD REAGAN PKW' S OF US 36 | | 0 | 0 | 0 | 0 |
| 3200912 | | | 0 | 0 | 0 | 0 |
| 3200913 | RONALD REAGAN PKW' S OF US 36 | | 0 | 0 | 0 | 0 |
| 3200236 | SHILOH CROSSING | N OF US 36 | 0 | 0 | 0 | 0 |
| 3200237 | RONALD REAGAN PKW' S OF CR 100N | | 0 | 0 | 0 | 0 |
| 3200162 | CR 1050E | S OF CR 100N | 0 | 0 | 0 | 0 |
| 3200163 | RACEWAY RD | S OF CR 100N | 0 | 0 | 0 | 0 |
| 3200213 | OLD SR 267 | N OF SR 267 | 0 | 0 | 0 | 0 |
| 3200221 | CRYSTAL BAY,W DR | N OF CR 600S | 0 | 0 | 0 | 0 |
| 3200164 | CR 800S | W OF SR 267 | 0 | 0 | 0 | 0 |
| 3200165 | CR 725E | S OF CR 600S | 0 | 0 | 0 | 0 |
| 3200166 | CR 700E | SW OF CENTER S | 0 | 0 | 0 | 0 |
| 3200167 | CR 600S | W OF SR 267 | 0 | 0 | 0 | 0 |
| 3200168 | CR 600S | W OF SR 267 | 0 | 0 | 0 | 0 |
| 3200169 | CR 800S | W OF CR 1025E | 0 | 0 | 0 | 0 |
| 3200170 | CR 750S | W OF CR 975E | 132 | 200 | 332 | 2012 |
| 3200171 | CR 700S | W OF CR 1025E | 0 | 0 | 0 | 0 |
| 3200229 | AIRWEST BLVD | E OF SR 267 | 0 | 0 | 0 | 0 |
| 3200172 | CR 1050E | S OF CR 450S | 0 | 0 | 0 | 0 |
| 3200173 | CR 600S | E OF CR 1025E | 325 | 240 | 780 | 2012 |
| 3200174 | CR 1050E | N OF CR 700S | 0 | 0 | 0 | 0 |
| 3200906 | EB CR 550S | W OF SR 267 | 0 | 0 | 0 | 0 |
| 3200175 | WB CR 550S | W OF SR 267 | 0 | 0 | 0 | 0 |
| 3200916 | | | 0 | 0 | 0 | 0 |
| 3200910 | METROPOLIS PKWY | W OF PERRY ROA | 0 | 0 | 0 | 0 |
| 3200907 | CR 1025 E | S OF CR 800 S | 0 | 0 | 0 | 0 |
| 3200178 | STANLEY RD | W OF SR 267 | 266 | 320 | 809 | 2012 |
| 3200179 | STAFFORD RD | W OF SR 267 | 0 | 0 | 0 | 0 |
| 3200180 | CR 450S | E OF SR 267 | 0 | 0 | 0 | 0 |
| 3200181 | CR 450S | W OF CR 1050E | 0 | 0 | 0 | 0 |

Table 3: Construction Costs**County Hendricks****County Number 32**

| NBI # | Facility Carried | Location | Bridge Cost | Road Cost | Total Cost | Estimate Year |
|--------------|-------------------------|-----------------|--------------------|------------------|-------------------|----------------------|
| 3200230 | OVERLOOK TRAIL | W OF SR 267 | 0 | 0 | 0 | 0 |
| 3200182 | RACEWAY RD | N OF CR 100S | 0 | 0 | 0 | 0 |
| 3200183 | CR 200S | W OF CR 900E | 0 | 0 | 0 | 0 |
| 3200225 | CR 100S | E OF CR 800E | 0 | 0 | 0 | 0 |
| 3200914 | CR 300S | E OF CR 800E | 0 | 0 | 0 | 0 |
| 3200915 | CR 300S | E OF CR 800E | 0 | 0 | 0 | 0 |
| 3200186 | CR 800E | N OF CR 300S | 0 | 0 | 0 | 0 |
| 3200187 | DAN JONES RD | N OF CR 300S | 0 | 0 | 0 | 0 |
| 3200188 | DAN JONES RD | S OF CR 200S | 0 | 0 | 0 | 0 |
| 3200231 | CATALPA DR | E OF LEAF LANE | 0 | 0 | 0 | 0 |
| 3200189 | CR 300S | E OF CR 600E | 0 | 0 | 0 | 0 |
| 3200190 | CR 625E | S OF CR 150S | 0 | 0 | 0 | 0 |
| 3200191 | CR 625E | S OF US 36 | 0 | 0 | 0 | 0 |
| 3200251 | DAN JONES RD | N OF CR 200S | 0 | 0 | 0 | 0 |
| 3200193 | CR 525E | S OF CR 100S | 0 | 0 | 0 | 0 |
| 3200194 | CR 100S | W OF CR 625E | 0 | 0 | 0 | 0 |
| 3200195 | CR 350S | E OF CR 300E | 0 | 0 | 0 | 0 |
| 3200196 | CR 350S | W OF CR 300E | 0 | 0 | 0 | 0 |
| 3200197 | CR 425E | E OF GATERSBUF | 0 | 0 | 0 | 0 |
| 3200198 | CR 425E | W OF CR 425E | 0 | 0 | 0 | 0 |
| 3200200 | CR 100W | S OF CR 750S | 0 | 0 | 0 | 0 |
| 3200201 | CR 1000S | W OF CR 100W | 0 | 0 | 0 | 0 |
| 3200202 | CR 800S | E OF CR 300W | 0 | 0 | 0 | 0 |
| 3200214 | CR 550W | W OF CR 550W | 412 | 320 | 1010 | 2012 |
| 3200205 | CARTERSBURG RD | N OF CR 200S | 0 | 0 | 0 | 0 |
| 3200206 | CR 75W | N OF CR 100S | 0 | 0 | 0 | 0 |
| 3200215 | CR 800E | S OF US 36 | 194 | 0 | 194 | 2012 |

237 Total Bridges in County

Table 3: Construction Costs**County Henry****County Number 33**

| NBI # | Facility Carried | Location | Bridge Cost | Road Cost | Total Cost | Estimate Year |
|--------------|-------------------------|-----------------|--------------------|------------------|-------------------|----------------------|
| 3300002 | CR 600W | N OF CR 900N | 175 | 75 | 250 | 2011 |
| 3300187 | CR 600 WEST | S OF CR 450N | 0 | 0 | 0 | 0 |
| 3300004 | CR 850N | W OF CR 600W | 0 | 0 | 0 | 0 |
| 3300005 | CR 850N | E OF CR 600W | 0 | 0 | 0 | 0 |
| 3300006 | CR 850N | E OF CR 400W | 0 | 0 | 0 | |
| 3300007 | CR 950N | W OF CR 400W | 0 | 0 | 0 | 0 |
| 3300008 | CR 950N | W OF CR 500W | 0 | 0 | 0 | 0 |
| 3300190 | CR 950 NORTH | E OF CR 600W | 0 | 0 | 0 | 0 |
| 3300166 | RAIDER ROAD | S OF CR 850N | 0 | 0 | 0 | |
| 3300011 | RAIDER ROAD | N OF US 36 | 0 | 0 | 0 | 0 |
| 3300012 | RAIDER ROAD | N OF US 36 | 0 | 0 | 0 | 0 |
| 3300177 | RAIDER ROAD | S OF US 36 | 0 | 0 | 0 | 0 |
| 3300014 | CR 500W | S OF US 36 | 0 | 0 | 0 | |
| 3300178 | CR 700W | S OF US 36 | 0 | 0 | 0 | 0 |
| 3300017 | CR 900N | E OF CR 600W | 0 | 0 | 0 | 0 |
| 3300018 | CR 900N | W OF CR 500W | 0 | 0 | 0 | 0 |
| 3300019 | CR 400W | S OF CR 950N | 0 | 0 | 0 | 0 |
| 3300021 | CR 750N | E OF CR 300W | 0 | 0 | 0 | 0 |
| 3300022 | CR 900W | S OF CR 650N | 0 | 0 | 0 | |
| 3300173 | CR 620N | W OF MIDDLETON | 0 | 0 | 0 | |
| 3300025 | CR 850W | N OF CR 575N | 150 | 100 | 250 | 2011 |
| 3300027 | CR 700N | W OF CR 700W | 0 | 0 | 0 | 0 |
| 3300028 | CR 700N | W OF CR 650W | 0 | 0 | 0 | 0 |
| 3300029 | CR 800W | N OF CR 700N | 0 | 0 | 0 | 0 |
| 3300158 | CR 750N | W OF MIDDLETON | 0 | 0 | 0 | 0 |
| 3300030 | CR 700N | E OF CR 600W | 0 | 0 | 0 | 0 |
| 3300032 | CR 600N | W OF CR 300W | 200 | 100 | 300 | 2011 |
| 3300185 | CR 600N | W OF OLD MUNCI | 0 | 0 | 0 | 0 |
| 3300036 | CR 125W | N OF CR 200N | 0 | 0 | 0 | 0 |
| 3300037 | CR 300N | E OF CR 100E | 0 | 0 | 0 | 0 |

Table 3: Construction Costs**County Henry****County Number 33**

| NBI # | Facility Carried | Location | Bridge Cost | Road Cost | Total Cost | Estimate Year |
|--------------|-------------------------|-----------------|--------------------|------------------|-------------------|----------------------|
| 3300038 | CR 200W | S OF CR 950N | 0 | 0 | 0 | 0 |
| 3300039 | CR 175E | N OF CR 875N | 0 | 0 | 0 | 0 |
| 3300040 | CR 800N | W OF OLD SR 3 | 0 | 0 | 0 | 0 |
| 3300041 | CR 950N | E OF CR 100E | 0 | 0 | 0 | 0 |
| 3300167 | CR 950N | W OF OLD SR 3 | 0 | 0 | 0 | 0 |
| 3300175 | CR 150E | S OF CR 950N | 0 | 0 | 0 | 0 |
| 3300045 | CR 250E | N OF CR 875N | 0 | 0 | 0 | 0 |
| 3300046 | CR 100E | N OF CR 300N | 0 | 0 | 0 | 0 |
| 3300047 | CR 100E | N OF CR 950N | 0 | 0 | 0 | 0 |
| 3300048 | HILLSBORO RD | N OF CR 200N | 0 | 0 | 0 | 0 |
| 3300172 | CR 200N | W OF CR 275E | 0 | 0 | 0 | 0 |
| 3300049 | CR 250N | E OF HILLSBORO | 0 | 0 | 0 | 0 |
| 3300188 | CR 250N | W OF HILLSBORO | 0 | 0 | 0 | 0 |
| 3300050 | CR 200N | W OF CR 600E | 0 | 0 | 0 | 0 |
| 3300051 | CR 300N | E OF WILBUR WR | 0 | 0 | 0 | 0 |
| 3300052 | CR 300N | E OF MESSICK RC | 0 | 0 | 0 | 0 |
| 3300053 | MESSICK RD | N OF CR 300N | 0 | 0 | 0 | 0 |
| 3300056 | CR 600E | N OF CR 200N | 0 | 0 | 0 | 0 |
| 3300057 | WILBURWRIGHT RD | N OF CR 200N | 0 | 0 | 0 | 0 |
| 3300058 | CR 300E | N OF CR 875N | 0 | 0 | 0 | 0 |
| 3300059 | CR 875N | W OF CR 875E | 0 | 0 | 0 | 0 |
| 3300176 | BUCK CREEK RD | S OF CR 1000N | 0 | 0 | 0 | 0 |
| 3300060 | CR 800N | E OF CR 675E | 0 | 0 | 0 | 0 |
| 3300179 | WILBURWRIGHT RD | N OF CR 800N | 0 | 0 | 0 | 0 |
| 3300063 | CR 750E | N OF CR 300N | 0 | 0 | 0 | 0 |
| 3300064 | CR 750N | E OF CR 675E | 0 | 0 | 0 | 0 |
| 3300065 | CR 400 WEST | W OF CR 400W | 0 | 0 | 0 | 0 |
| 3300066 | CR 400 WEST | N OF CR 175S | 0 | 0 | 0 | 0 |
| 3300067 | CR 400 WEST | S OF CR 250S | 0 | 0 | 0 | 0 |
| 3300068 | KENNARD ROAD | N OF CR 350S | 0 | 0 | 0 | 0 |

Table 3: Construction Costs**County Henry****County Number 33**

| NBI # | Facility Carried | Location | Bridge Cost | Road Cost | Total Cost | Estimate Year |
|--------------|-------------------------|-----------------|--------------------|------------------|-------------------|----------------------|
| 3300069 | CR 100N | W OF GRANT CIT | 0 | 0 | 0 | 0 |
| 3300070 | CR 100N | E OF CR 975E | 0 | 0 | 0 | 0 |
| 3300180 | CR 100 SOUTH | E OF CR 600W | 150 | 100 | 250 | 2011 |
| 3300181 | CR 600 WEST | N OF CR 200S | 0 | 0 | 0 | 0 |
| 3300073 | CR 350 SOUTH | W OF KENNARD F | 0 | 0 | 0 | 0 |
| 3300074 | CR 350 SOUTH | W OF CR 400W | 0 | 0 | 0 | 0 |
| 3300075 | CR 200 SOUTH | W OF CR 400W | 0 | 0 | 0 | 0 |
| 3300077 | CR 100 SOUTH | E OF CR 400W | 0 | 0 | 0 | 0 |
| 3300078 | CR 200N | E OF CR 200W | 0 | 0 | 0 | 0 |
| 3300079 | SULPHURSPRINGS RD | N OF CR 100N | 0 | 0 | 0 | 0 |
| 3300080 | CR 100S | E OF CR 125W | 0 | 0 | 0 | 0 |
| 3300169 | CR 100S | E OF CR 275W | 0 | 0 | 0 | 0 |
| 3300081 | CR 300 SOUTH | E OF CR 250E | 0 | 0 | 0 | 0 |
| 3300082 | CR 400 SOUTH | E OF SR 103 | 225 | 75 | 300 | 2011 |
| 3300084 | CR 125 WEST | S OF CR 200S | 0 | 0 | 0 | 0 |
| 3300174 | GREENSBORO PIKE | W OF CR 275W | 0 | 0 | 0 | 0 |
| 3300182 | CR 350 EAST | N OF CR 400S | 0 | 0 | 0 | 0 |
| 3300085 | CR 200 SOUTH | E OF CR 125W | 0 | 0 | 0 | 0 |
| 3300086 | CR 75N | E OF SR 3 | 0 | 0 | 0 | 0 |
| 3300087 | CR 325E | S OF CR 200N | 250 | 150 | 400 | 2011 |
| 3300088 | CR 350 EAST | N OF CR 300S | 0 | 0 | 0 | 0 |
| 3300089 | CR 500E | S OF SR 38 | 0 | 0 | 0 | 0 |
| 3300090 | CR 500E | N OF SR 38 | 0 | 0 | 0 | 0 |
| 3300092 | BROWN RD | W OF CR 600E | 0 | 0 | 0 | 0 |
| 3300093 | CR 400 SOUTH | E OF CR 875E | 0 | 0 | 0 | 0 |
| 3300094 | CR 400 SOUTH | E OF CR 900E | 0 | 0 | 0 | 0 |
| 3300095 | CR 850E | N OF CR 300S | 30 | 20 | 50 | 2011 |
| 3300096 | DUBLIN PIKE | N OF CR 300S | 0 | 0 | 0 | 0 |
| 3300097 | CR 950 EAST | N OF CR 350S | 375 | 125 | 500 | 2011 |
| 3300101 | CR 200S | E OF CR 875E | 0 | 0 | 0 | 0 |

Table 3: Construction Costs**County Henry****County Number 33**

| NBI # | Facility Carried | Location | Bridge Cost | Road Cost | Total Cost | Estimate Year |
|--------------|-------------------------|-----------------|--------------------|------------------|-------------------|----------------------|
| 3300102 | CR 200S | E OF CR 375E | 0 | 0 | 0 | 0 |
| 3300103 | GREENSBORO PIKE | N OF CR 450S | 0 | 0 | 0 | 0 |
| 3300104 | CR 500 WEST | N OF I-70 | 0 | 0 | 0 | 0 |
| 3300105 | CR 450 SOUTH | W OF SR 109 | 0 | 0 | 0 | 0 |
| 3300107 | CR 750 SOUTH | W OF GRANT CIT' | 0 | 0 | 0 | 0 |
| 3300108 | CR 850 SOUTH | W OF GRANT CIT' | 300 | 150 | 450 | 2011 |
| 3300170 | GRANT CITY ROAD | N OF SR 109 | 0 | 0 | 0 | 0 |
| 3300110 | GRANT CITY ROAD | S OF CR 450S | 0 | 0 | 0 | 0 |
| 3300111 | MILL ROAD | S OF CR 850S | 0 | 0 | 0 | 0 |
| 3300112 | CR 600 WEST | N OF US 40 | 0 | 0 | 0 | 0 |
| 3300113 | CR 425 WEST | S OF OLD US 40 | 0 | 0 | 0 | 0 |
| 3300114 | S. COUNTY LINE RD. | W OF MILL ROAD | 500 | 50 | 550 | 2011 |
| 3300115 | CR 750 SOUTH | E OF GREENSBOF | 0 | 0 | 0 | 0 |
| 3300116 | CR 600 SOUTH | W OF MILL ROAD | 0 | 0 | 0 | 0 |
| 3300171 | MILL ROAD | N OF CR 750S | 0 | 0 | 0 | 0 |
| 3300183 | GREENSBORO PIKE | S OF KENNARD R | 0 | 0 | 0 | 0 |
| 3300117 | OLD US 40 | E OF CR 475W | 0 | 0 | 0 | 0 |
| 3300159 | S. COUNTY LINE RD. | W OF MADISON S | 300 | 150 | 450 | 2011 |
| 3300118 | CR 125W | N OF US 40 | 0 | 0 | 0 | 0 |
| 3300119 | CR 375 WEST | N OF CR 500S | 325 | 50 | 375 | 2011 |
| 3300120 | CR 400 SOUTH | E OF CR 375W | 0 | 0 | 0 | 0 |
| 3300121 | SPICELAND ROAD | N OF CR 650S | 0 | 0 | 0 | 0 |
| 3300122 | CR 650 SOUTH | E OF CR 25W | 0 | 0 | 0 | 0 |
| 3300123 | CR 25 WEST | S OF CR 650S | 0 | 0 | 0 | 0 |
| 3300124 | CR 700 SOUTH | E OF SR 103 | 325 | 50 | 375 | 2011 |
| 3300125 | CR 725 SOUTH | E OF CR 125W | 0 | 0 | 0 | 0 |
| 3300160 | S. COUNTY LINE RD. | E OF CR 125E | 0 | 0 | 0 | 0 |
| 3300161 | S. COUNTY LINE RD. | E OF SR 3 | 0 | 0 | 0 | 0 |
| 3300162 | S. COUNTY LINE RD. | E OF SR 3 | 300 | 125 | 425 | 2011 |
| 3300126 | CR 200 WEST | N OF US 40 | 200 | 100 | 300 | 2011 |

Table 3: Construction Costs**County Henry****County Number 33**

| NBI # | Facility Carried | Location | Bridge Cost | Road Cost | Total Cost | Estimate Year |
|--------------|------------------------------|-----------------|--------------------|------------------|-------------------|----------------------|
| 3300127 | CR 250 EAST | S OF CR 500S | 0 | 0 | 0 | 0 |
| 3300128 | CR 700 SOUTH | E OF WILBUR WR | 0 | 0 | 0 | 0 |
| 3300129 | CR 500 SOUTH | E OF SR 103 | 0 | 0 | 0 | 0 |
| 3300130 | CR 500 SOUTH | W of CR 875E | 0 | 0 | 0 | 0 |
| 3300131 | CR 875 EAST | S OF CR 600S | 0 | 0 | 0 | 0 |
| 3300134 | WILBUR WRIGHT ROAD S OF I-70 | | 575 | 225 | 800 | 2011 |
| 3300135 | WILBURWRIGHT ROAD N OF US 40 | | 0 | 0 | 0 | 0 |
| 3300184 | BENTONVILLE ROAD | N OF CR 1000S | 0 | 0 | 0 | 0 |
| 3300137 | CR 950 SOUTH | E OF BENTONVILL | 0 | 0 | 0 | 0 |
| 3300164 | COUNTY LINE ROAD | W OF CR 425E | 0 | 0 | 0 | 0 |
| 3300139 | CR 600 SOUTH | W OF SR 103 | 0 | 0 | 0 | 0 |
| 3300140 | CR 600 SOUTH | W OF DUBLIN PIK | 175 | 100 | 275 | 2011 |
| 3300146 | CR 850N | W OF CR 500W | 125 | 75 | 200 | 2011 |
| 3300147 | OLD US 40 | W OF CR 575W | 150 | 100 | 250 | 2011 |
| 3300148 | CR 550 SOUTH | W OF CR 1100W | 0 | 0 | 0 | 0 |
| 3300150 | CR 850 SOUTH | W OF CR 925W | 185 | 115 | 300 | 2011 |
| 3300151 | CR 350 SOUTH | E OF GRANT CITY | 0 | 0 | 0 | 0 |
| 3300154 | HILLSBORO RD | N OF CR 300N | 200 | 100 | 300 | 2011 |
| 3300155 | BRIDGE STREET | N OF CR 875S | 0 | 0 | 0 | 0 |
| 3300165 | CR 250 EAST | N OF CR 400S | 0 | 0 | 0 | 0 |
| 3300157 | FIRST STREET | S OF US 40 | 0 | 0 | 0 | 0 |

141 Total Bridges in County

Table 3: Construction Costs**County Howard****County Number 34**

| NBI # | Facility Carried | Location | Bridge Cost | Road Cost | Total Cost | Estimate Year |
|--------------|-------------------------|-----------------|--------------------|------------------|-------------------|----------------------|
| 3400135 | CR 1030W | N of CR 500N | 0 | 0 | 0 | |
| 3400040 | CR 500N | W of CR 1150W | 0 | 0 | 0 | |
| 3400041 | CR 500N | E of CR 900W | 0 | 0 | 0 | |
| 3400001 | CR 400N | W of CR 1150W | 0 | 0 | 0 | |
| 3400002 | CR 1150W | N of CR 500N | 0 | 0 | 0 | |
| 3400003 | CR 1150W | N of CR 350N | 55 | 40 | 95 | 2010 |
| 3400004 | CR 1150W | N of SR 22 | 60 | 50 | 110 | 2010 |
| 3400042 | CR 900W | N of CR 500N | 0 | 0 | 0 | |
| 3400005 | CR 800W | N of CR 400N | 0 | 0 | 0 | |
| 3400043 | CR 950W | S of DIV. Rd | 0 | 0 | 0 | |
| 3400044 | CR 1150W | S of CR 00NS | 0 | 0 | 0 | |
| 3400006 | CR 250S | W of CR 800W | 0 | 0 | 0 | 0 |
| 3400007 | CR 250S | W of CR 700W | 0 | 0 | 0 | |
| 3400008 | CR 750W | S of CR 00NS | 0 | 0 | 0 | |
| 3400009 | CR 750W | S of CR 150S | 0 | 0 | 0 | |
| 3400045 | CR 600W | S of CR 500S | 0 | 0 | 0 | 0 |
| 3400046 | CR 600W | S of CR 500S | 0 | 0 | 0 | |
| 3400047 | CR 600S | W of CR 600W | 0 | 0 | 0 | |
| 3400048 | CR 500S | W of CR 600W | 0 | 0 | 0 | |
| 3400010 | CR 225S | W of CR 750W | 220 | 110 | 330 | 2012 |
| 3400049 | CR 220S | E of CR 750W | 0 | 0 | 0 | |
| 3400050 | CR 100S | W of CR 750W | 0 | 0 | 0 | |
| 3400051 | CR 180S | W of CR 750W | 0 | 0 | 0 | |
| 3400052 | CR 775W | N of SR 26 | 140 | 40 | 180 | 2010 |
| 3400053 | CR 775W | N of SR 26 | 0 | 0 | 0 | |
| 3400136 | CR 594W | N of CR 250S | 0 | 0 | 0 | |
| 3400011 | CR 80S | E of CR 675W | 0 | 0 | 0 | |
| 3400054 | CR 550W | S of CR 80S | 0 | 0 | 0 | |
| 3400012 | CR 250S | W of CR 300W | 75 | 35 | 110 | 2011 |
| 3400055 | CR 500S | W of CR 100W | 0 | 0 | 0 | |

Table 3: Construction Costs**County Howard****County Number 34**

| NBI # | Facility Carried | Location | Bridge Cost | Road Cost | Total Cost | Estimate Year |
|--------------|-------------------------|-----------------|--------------------|------------------|-------------------|----------------------|
| 3400013 | CR 200W | Int of CR 300S | 0 | 0 | 0 | |
| 3400056 | CR 350W | N of CR 250S | 0 | 0 | 0 | |
| 3400057 | CR 200S | E of CR 500W | 0 | 0 | 0 | |
| 3400014 | CR 200W | S of CR 250S | 0 | 0 | 0 | |
| 3400058 | CR 100W | N of CR 300S | 0 | 0 | 0 | |
| 3400015 | CR 400W | S of CR 200S | 0 | 0 | 0 | |
| 3400059 | CR 300W | N of CR 50S | 0 | 0 | 0 | |
| 3400016 | CR 440W | N of CR 50S | 0 | 0 | 0 | |
| 3400017 | DIXON Rd | N of CR 50S | 0 | 0 | 0 | |
| 3400061 | CR 550N | W of CR 50E | 325 | 50 | 375 | 2012 |
| 3400018 | CR 400N | W of CR 400E | 0 | 0 | 0 | |
| 3400062 | CARTER St | E of US 31 | 95 | 45 | 140 | 2010 |
| 3400063 | CARTER St | W of US 31 | 750 | 150 | 900 | 2010 |
| 3400037 | CR 600E | N of CR 50N | 230 | 60 | 290 | 2010 |
| 3400064 | CR 500E | N of CR 300N | 0 | 0 | 0 | |
| 3400065 | CR 500E | N of CR 50N | 0 | 0 | 0 | |
| 3400038 | CR 400E | N of CR 50N | 0 | 0 | 0 | |
| 3400066 | CR 300E | N of CR 400N | 0 | 0 | 0 | 0 |
| 3400019 | CR 300E | N of CR 50N | 180 | 65 | 245 | 2010 |
| 3400067 | CR 50E | N of CR 580N | 0 | 0 | 0 | |
| 3400068 | CR 200E | N of CR 450N | 0 | 0 | 0 | |
| 3400070 | CR 200S | E of SR 19 | 0 | 0 | 0 | 0 |
| 3400071 | CR 200S | W of SR 19 | 0 | 0 | 0 | |
| 3400072 | ALBRIGHT Rd | S of S WAY Blvd | 0 | 0 | 0 | |
| 3400073 | LAFOUNTAIN St | N of LINCOLN Rd | 450 | 50 | 500 | 2008 |
| 3400077 | CR 50E | S of SR 26 | 190 | 75 | 265 | 2012 |
| 3400021 | CR 100N | W of CR 1200E | 0 | 0 | 0 | 0 |
| 3400080 | CR 200N | E of CR 1100E | 0 | 0 | 0 | |
| 3400081 | CR 450N | E of CR 1100E | 0 | 0 | 0 | |
| 3400022 | CR 300N | E of CR 1100E | 0 | 0 | 0 | |

Table 3: Construction Costs**County Howard****County Number 34**

| NBI # | Facility Carried | Location | Bridge Cost | Road Cost | Total Cost | Estimate Year |
|--------------|-------------------------|------------------|--------------------|------------------|-------------------|----------------------|
| 3400023 | CR 400N | W of CR 900E | 75 | 25 | 100 | 2012 |
| 3400024 | CR 400N | W of CR 1000E | 35 | 15 | 50 | 2010 |
| 3400082 | CR 400N | E of CR 1100E | 0 | 0 | 0 | 0 |
| 3400083 | CR 500N | E of CR 1100E | 0 | 0 | 0 | 0 |
| 3400084 | CR 500N | W of CR 900E | 0 | 0 | 0 | |
| 3400085 | CR 50N | E of CR 700E | 0 | 0 | 0 | |
| 3400025 | CR 800E | S of CR 600N | 75 | 30 | 105 | 2010 |
| 3400086 | CR 900E | S of CR 400N | 0 | 0 | 0 | |
| 3400133 | MAYFIELD Dr | W of HICKORY Lar | 3 | 0 | 0 | |
| 3400087 | CR 550N | S of CR 1100E | 0 | 0 | 0 | |
| 3400027 | CR 300N | W of CR 1350E | 0 | 0 | 0 | |
| 3400088 | CR 400N | E of CR 1200E | 0 | 0 | 0 | |
| 3400089 | CR 500N | W of CR 1350E | 0 | 0 | 0 | |
| 3400090 | CR 1300E | S of CR 500N | 0 | 0 | 0 | |
| 3400096 | CR 180S | W of SR 213 | 0 | 0 | 0 | |
| 3400100 | CR 1020E | S of CR 100S | 0 | 0 | 0 | |
| 3400101 | CR 175S | E of CR 1000E | 120 | 60 | 180 | 2010 |
| 3400102 | CR 1070E | S of CR 100S | 0 | 0 | 0 | 0 |
| 3400032 | CR 1100E | N of CR 100S | 0 | 0 | 0 | |
| 3400104 | CR 50S | E of CR 800E | 0 | 0 | 0 | |
| 3400106 | CR 100S | W of CR 1100E | 0 | 0 | 0 | |
| 3400107 | CR 100S | E of CR 1100E | 0 | 0 | 0 | |
| 3400108 | CR 1350E | N of CR 500N | 0 | 0 | 0 | |
| 3400109 | MARSHALL St | Int of WESTSt | 0 | 0 | 0 | |
| 3400110 | WEBSTER St | Int of BOULEVARD | 0 | 0 | 0 | |
| 3400111 | WASHINGTON St | Int of BOULEVARD | 0 | 0 | 0 | |
| 3400112 | CR 25S | E of CR 1200W | 0 | 0 | 0 | |
| 3400113 | CR 500W | S of CR 400N | 0 | 0 | 0 | |
| 3400114 | CR 200N | E of CR 1250E | 0 | 0 | 0 | |
| 3400035 | CR 250S | W of CR 600W | 145 | 40 | 185 | 2008 |

Table 3: Construction Costs**County Howard****County Number 34**

| NBI # | Facility Carried | Location | Bridge Cost | Road Cost | Total Cost | Estimate Year |
|--------------|-------------------------|-------------------|--------------------|------------------|-------------------|----------------------|
| 3400115 | CR 1400E | N of SR 22 | 0 | 0 | 0 | |
| 3400116 | CR 125N | W of CR 1150W | 0 | 0 | 0 | 0 |
| 3400117 | CR 320S | E of CR 750W | 65 | 35 | 100 | 2010 |
| 3400118 | CR 100S | E of CR 1050W | 0 | 0 | 0 | |
| 3400119 | OHIO Ave | Int of CARTER St | 0 | 0 | 0 | 0 |
| 3400120 | Old BEN Dr | Int of DEFENBAUG | 0 | 0 | 0 | |
| 3400121 | MCCANN St | Int of MAPLE St | 425 | 55 | 480 | 2011 |
| 3400122 | UNION St | Int of SUPERIOR S | 0 | 0 | 0 | |
| 3400123 | MAIN St | Int of SUPERIOR S | 0 | 0 | 0 | |
| 3400124 | APPERSON Way | Int of SUPERIOR S | 0 | 0 | 0 | |
| 3400125 | DEFENBAUGH St | NE of PARK Rd | 120 | 40 | 160 | 2012 |
| 3400126 | PARK Ave | N of CR 50S | 15 | 50 | 200 | 2012 |
| 3400127 | PHILLIPS St | Int of PARK Ave | 0 | 0 | 0 | |
| 3400036 | SOUTHWAY BOULEVAR | W of CR 100E | 0 | 0 | 0 | |
| 3400128 | MARKLAND Ave | Int of PARK Ave | 180 | 50 | 230 | 2010 |
| 3400129 | LINCOLN Rd | E of LAFOUNTAIN | 320 | 100 | 420 | 2012 |
| 3400134 | DEFENBAUGH St | E of BELMONT St | 0 | 0 | 0 | |
| 3400132 | CR 650W | S of CR 400N | 0 | 0 | 0 | |

108 Total Bridges in County

Table 3: Construction Costs**County** **Huntington****County Number** **35**

| NBI # | Facility Carried | Location | Bridge Cost | Road Cost | Total Cost | Estimate Year |
|--------------|-------------------------|------------------|--------------------|------------------|-------------------|----------------------|
| 3500122 | CR 1000S | W OF CR 500W | 0 | 0 | 0 | |
| 3500002 | CR 800S | W OF CR 600W | 0 | 0 | 0 | |
| 3500003 | CR 900S | W OF CR 600W | 0 | 0 | 0 | |
| 3500004 | CR 700W | N OF CR 1000S | 0 | 0 | 0 | |
| 3500005 | CR 600W | N OF CR 700S | 0 | 0 | 0 | |
| 3500006 | CR 700S | W OF CR 600W | 0 | 0 | 0 | |
| 3500007 | CR 700S | E OF CR 500W | 0 | 0 | 0 | |
| 3500009 | CR 500W | N OF CR 700S | 250 | 100 | 350 | 2012 |
| 3500011 | CR 300 WEST | S OF SR 124 | 600 | 100 | 700 | 2012 |
| 3500012 | CR 300 WEST | N OF CR 700S | 800 | 100 | 900 | 2012 |
| 3500013 | CR 200 WEST | N OF CR 800S | 0 | 0 | 0 | |
| 3500014 | CR 200 WEST | N OF CR 800S | 0 | 0 | 0 | |
| 3500015 | CR 800S | W OF S BELLVILLI | 0 | 0 | 0 | |
| 3500016 | CR 800S | W OF CR 500W | 0 | 0 | 0 | |
| 3500017 | CR 900 SOUTH | W OF S BELLVILLI | 900 | 300 | 1200 | 2012 |
| 3500127 | CR 1000S | E OF MERIDIAN R | 0 | 0 | 0 | |
| 3500128 | CR 100W | N OF CR 1000S | 0 | 0 | 0 | |
| 3500019 | CR 150 EAST | N OF CR 1200S | 0 | 0 | 0 | |
| 3500020 | CR 600E | N OF CR 800S | 0 | 0 | 0 | |
| 3500021 | CR 300S | W OF CR 300E | 0 | 0 | 0 | |
| 3500022 | CR 200S | W OF S CLARK R | 300 | 50 | 350 | 2012 |
| 3500023 | CR 200S | W OF S CLARK R | 0 | 0 | 0 | |
| 3500120 | CR 300E | S OF CR 200S | 0 | 0 | 0 | |
| 3500025 | CR 600E | N OF CR 300S | 0 | 0 | 0 | |
| 3500123 | CR 400S | W OF CR 300E | 0 | 0 | 0 | |
| 3500026 | CR 300S | W OF CR 600E | 0 | 0 | 0 | |
| 3500028 | CR 200S | W OF SR 9 | 0 | 0 | 0 | |
| 3500029 | CR 400S | E OF CR 400W | 0 | 0 | 0 | |
| 3500030 | CR 400S | E OF CR 500W | 0 | 0 | 0 | |
| 3500129 | CR 100 WEST | S of CR 550S | 0 | 0 | 0 | |

Table 3: Construction Costs

County **Huntington**

County Number **35**

| NBI # | Facility Carried | Location | Bridge Cost | Road Cost | Total Cost | Estimate Year |
|--------------|-------------------------|------------------|--------------------|------------------|-------------------|----------------------|
| 3500031 | CR 200 WEST | N OF SR 124 | 0 | 0 | 0 | |
| 3500032 | BASE LINE RD | E OF CR 300W | 0 | 0 | 0 | |
| 3500033 | CR 200W | W OF DIVISION RI | 0 | 0 | 0 | |
| 3500034 | CR 300W | N OF CR 400S | 0 | 0 | 0 | |
| 3500035 | CR 300W | S OF CR 400S | 0 | 0 | 0 | |
| 3500115 | CR 400S | W OF CR 300W | 0 | 0 | 0 | |
| 3500036 | CR 500W | N OF CR 400S | 0 | 0 | 0 | |
| 3500130 | CR 200W | N OF CR 400S | 0 | 0 | 0 | |
| 3500134 | CR 450 SOUTH | E OF CR200W | 0 | 0 | 0 | 0 |
| 3500037 | CR 500S | W OF CR 900W | 0 | 0 | 0 | |
| 3500118 | CR 500S | W OF CR 900W | 0 | 0 | 0 | |
| 3500038 | MERIDIAN ROAD | N OF RIVERSIDE I | 0 | 0 | 0 | |
| 3500039 | CR 200 EAST | S OF US 24 | 0 | 0 | 0 | |
| 3500041 | HOSLER ROAD | W OF CR 600E | 0 | 0 | 0 | |
| 3500044 | CR 200E | S OF US 224 | 0 | 0 | 0 | |
| 3500046 | MAYNE ROAD | NE OF CR 400E | 250 | 50 | 300 | 2012 |
| 3500047 | CR 500 EAST | N OF CR 500N | 0 | 0 | 0 | |
| 3500048 | CR 600 EAST | S OF CR 500N | 0 | 0 | 0 | |
| 3500049 | CR 600W | S OF CR 200N | 0 | 0 | 0 | |
| 3500051 | CR 500N | E OF CR 825W | 0 | 0 | 0 | |
| 3500052 | CR 750W | E OF CR 750W | 0 | 0 | 0 | |
| 3500053 | CR 800W | N OF MAPLEGROV | 650 | 500 | 1150 | 2012 |
| 3500114 | RIVER RD | W OF RANGELINE | 0 | 0 | 0 | |
| 3500116 | CR 400W | N OF CR 1000N | 0 | 0 | 0 | |
| 3500054 | CR 1100N | W OF CR 300W | 0 | 0 | 0 | |
| 3500055 | CR 1100N | W OF SR 9 | 0 | 0 | 0 | |
| 3500056 | CR 1000N | W OF CR 300N | 0 | 0 | 0 | |
| 3500057 | CR 1000N | W OF CR 300N | 0 | 0 | 0 | |
| 3500058 | CR 900N | W OF CR 300N | 350 | 150 | 500 | 2012 |
| 3500059 | CR 500W | N OF CR 1000N | 0 | 0 | 0 | |

Table 3: Construction Costs**County** **Huntington****County Number** **35**

| NBI # | Facility Carried | Location | Bridge Cost | Road Cost | Total Cost | Estimate Year |
|--------------|---------------------------------|------------------|--------------------|------------------|-------------------|----------------------|
| 3500060 | CR 800N | E OF CLEAR CREI | 200 | 100 | 300 | 2012 |
| 3500124 | CR 800N | E OF CLEAR CREI | 0 | 0 | 0 | |
| 3500061 | CR 700N | W OF CLEAR CRE | 0 | 0 | 0 | |
| 3500125 | CR 800N | W OF CR 600W | 0 | 0 | 0 | |
| 3500062 | CLEAR CREEK RD | N OF CR 750N | 0 | 0 | 0 | |
| 3500063 | CR 300W | N OF CR 1000N | 0 | 0 | 0 | |
| 3500064 | CR 200W | S OF CR 1100N | 0 | 0 | 0 | |
| 3500065 | CR 700 NORTH | E OF CR 100E | 0 | 0 | 0 | |
| 3500066 | CR 200 EAST | N OF CR 600N | 0 | 0 | 0 | |
| 3500067 | OLD FORTWAYNE ROAINE OF CR 600N | | 0 | 0 | 0 | |
| 3500126 | CR 100 EAST | S OF CR 900N | 0 | 0 | 0 | |
| 3500069 | CR 600 NORTH | W OF US 24 | 0 | 0 | 0 | |
| 3500070 | MAHON ROAD | SE OF US 24 | 0 | 0 | 0 | |
| 3500071 | MAYNE ROAD | SW OF CR 550E | 0 | 0 | 0 | |
| 3500073 | CR 250 EAST | N OF CR 900N | 0 | 0 | 0 | |
| 3500074 | STATION RD | SE OF US 24 | 0 | 0 | 0 | |
| 3500075 | CR 900 NORTH | E OF US 24 | 0 | 0 | 0 | |
| 3500076 | CR 400 EAST | N OF CR 1100N | 0 | 0 | 0 | |
| 3500077 | CR 1100 NORTH | E OF US 24 | 0 | 0 | 0 | |
| 3500078 | CR 1100 NORTH | E OF US 24 | 0 | 0 | 0 | |
| 3500079 | CR 1100 NORTH | E OF CR 400E | 0 | 0 | 0 | |
| 3500080 | ROANOKE ROAD | N OF CR 1000N | 0 | 0 | 0 | |
| 3500081 | CR 500N | E OF RANGELINE | 0 | 0 | 0 | |
| 3500082 | RANGELINE RD | N OF US 24 | 0 | 0 | 0 | |
| 3500083 | CR 475W | S OF US 24 | 1225 | 275 | 1500 | 2012 |
| 3500131 | RANGELINE RD | N OF US 24 | 0 | 0 | 0 | |
| 3500084 | CR 200 WEST | S OF WATERWOF | 0 | 0 | 0 | |
| 3500111 | ETNA ROAD | E OF CR 200N | 0 | 0 | 0 | |
| 3500112 | ETNA RD | N OF SR 9 | 0 | 0 | 0 | |
| 3500085 | CR 300W | N OF DIVISION RD | 0 | 0 | 0 | |

Table 3: Construction Costs

County **Huntington**

County Number **35**

| NBI # | Facility Carried | Location | Bridge Cost | Road Cost | Total Cost | Estimate Year |
|--------------|-------------------------|------------------|--------------------|------------------|-------------------|----------------------|
| 3500086 | CR 500W | S OF CR 100N | 0 | 0 | 0 | |
| 3500087 | CR 100N | W OF CR 500W | 0 | 0 | 0 | |
| 3500088 | BROADWAY STREET | N OF RIVERSDIE I | 750 | 250 | 1000 | 2012 |
| 3500089 | CR 900N | W OF CR 900W | 0 | 0 | 0 | |
| 3500090 | MAYNE ROAD | SW OF CR 400E | 0 | 0 | 0 | |
| 3500091 | CR 100N | W OF CR 975W | 0 | 0 | 0 | |
| 3500092 | LEEDY LN | S OF CR 200N | 0 | 0 | 0 | |
| 3500093 | TAYLOR STREET | W OF S BROADW. | 0 | 0 | 0 | |
| 3500113 | CR 100E | N OF CR 200S | 0 | 0 | 0 | |
| 3500095 | CR 500W | N OF CR 800S | 0 | 0 | 0 | |
| 3500099 | CR 600W | N OF CR 300S | 0 | 0 | 0 | |
| 3500119 | CR 600W | S OF CR 800N | 0 | 0 | 0 | |
| 3500132 | CR 1100N | E OF N GOSHEN F | 0 | 0 | 0 | |
| 3500102 | LaFONTAINE STREET | SE OF N PARK DR | 0 | 0 | 0 | |
| 3500103 | BRIANT STREET | N OF RIVERSIDE I | 0 | 0 | 0 | |
| 3500133 | STULTZ RD | N OF US 24 | 0 | 0 | 0 | |
| 3500104 | THIRD STREET | W OF MAIN ST | 0 | 0 | 0 | |
| 3500105 | SEMINARY STREET | N OF VINE ST | 0 | 0 | 0 | |
| 3500106 | SEMINARY STREET | N OF VINE ST | 0 | 0 | 0 | |
| 3500107 | MAIN STREET | N OF VINE ST | 0 | 0 | 0 | 0 |
| 3500108 | HIGH STREET | N OF VINE ST | 0 | 0 | 0 | |
| 3500117 | SECOND STREET | W OF US 24 | 0 | 0 | 0 | 0 |
| 3500121 | BERRY ST | N OF W McKEEVE | 0 | 0 | 0 | |
| 3500110 | MCKEEVER ST | W OF MAIN ST | 225 | 100 | 325 | 2012 |

114 Total Bridges in County

Table 3: Construction Costs**County Jackson****County Number 36**

| NBI # | Facility Carried | Location | Bridge Cost | Road Cost | Total Cost | Estimate Year |
|--------------|-------------------------|-------------------|--------------------|------------------|-------------------|----------------------|
| 3600001 | CR 775W | N of CR 940N | 0 | 0 | 0 | |
| 3600200 | CR 1190N | E of SR 135 | 0 | 0 | 0 | |
| 3600002 | CR 1000N | W of CR 1000W | 0 | 0 | 0 | 0000 |
| 3600003 | CR 1000N | E of CR 1190W | 200 | 50 | 260 | 2011 |
| 3600006 | CR 1075N | S of CR 675W | 0 | 0 | 0 | |
| 3600007 | CR 675W | N of CR 1100N | 0 | 0 | 0 | |
| 3600008 | CR 1100N | E of CR 650W | 0 | 0 | 0 | |
| 3600009 | CR 750W | S of CR 675W | 0 | 0 | 0 | |
| 3600164 | CR 200N | W of SR 135 | 0 | 0 | 0 | |
| 3600163 | CR 200N | W of SR 135 | 0 | 0 | 0 | |
| 3600010 | CR 875W | S of CR 625N | 0 | 0 | 0 | |
| 3600011 | CR 890W | N of CR 625N | 0 | 0 | 0 | |
| 3600012 | CR 825N | W of CR 975W | 0 | 0 | 0 | |
| 3600013 | CR 820N | E of CR 1190W | 0 | 0 | 0 | 0000 |
| 3600206 | Blind Horse Hollow | N of CR 625N | 0 | 0 | 0 | 0000 |
| 3600207 | CR 825W | N of CR 625N | 0 | 0 | 0 | 0000 |
| 3600014 | CR 1200W | N of CR 1000N | 0 | 0 | 0 | |
| 3600017 | Hound Holler | W of SR 135 | 0 | 0 | 0 | |
| 3600018 | Hound Holler | W of SR 135 | 0 | 0 | 0 | |
| 3600019 | Hound Holler | N of CR 700N | 0 | 0 | 0 | 0000 |
| 3600020 | Cornett Road | W of CR 975W | 75 | 0 | 75 | 2011 |
| 3600021 | Ewing Rd | E of CR 150W | 0 | 0 | 0 | |
| 3600022 | Ewing Rd | E of CR 150W | 0 | 0 | 0 | |
| 3600023 | Ewing Road | E of CR 300W | 0 | 0 | 0 | |
| 3600024 | Ewing Road | E of CR 300W | 0 | 0 | 0 | |
| 3600187 | CR 300W | N of CR 100N | 0 | 0 | 0 | |
| 3600025 | Norman Road | S of CR 300N | 0 | 0 | 0 | |
| 3600208 | CR 100N | W of CR 1225W | 0 | 0 | 0 | |
| 3600181 | CR 550N | W of Oneal Street | 0 | 0 | 0 | |
| 3600029 | CR 990W | N of SR 58 | 0 | 0 | 0 | |

Table 3: Construction Costs**County Jackson****County Number 36**

| NBI # | Facility Carried | Location | Bridge Cost | Road Cost | Total Cost | Estimate Year |
|--------------|-------------------------|-----------------|--------------------|------------------|-------------------|----------------------|
| 3600209 | CR 450W | N of CR 200N | 0 | 0 | 0 | |
| 3600030 | CR 350N | W of CR 450W | 165 | 30 | 220 | 2011 |
| 3600031 | CR 300N | W of SR 135 | 0 | 0 | 0 | |
| 3600032 | CR 300N | W of CR 100W | 0 | 0 | 0 | |
| 3600033 | CR 300N | E of CR 100W | 0 | 0 | 0 | |
| 3600034 | CR 100E | N of CR 450N | 0 | 0 | 0 | |
| 3600035 | CR 100E | N of CR 600N | 0 | 0 | 0 | |
| 3600036 | CR 100E | S of CR 1050N | 0 | 0 | 0 | |
| 3600037 | CR 500N | E of Base Road | 0 | 0 | 0 | |
| 3600038 | CR 600N | E of CR 575W | 0 | 0 | 0 | |
| 3600039 | CR 25E | N of CR 450N | 0 | 0 | 0 | |
| 3600041 | CR 400N | W of CR 100W | 0 | 0 | 0 | |
| 3600162 | CR 400N | W of CR 25E | 0 | 0 | 0 | |
| 3600165 | CR 100W | N of CR 400N | 0 | 0 | 0 | |
| 3600043 | CR 600N | E of CR 200W | 0 | 0 | 0 | |
| 3600044 | CR 275W | N of CR 515N | 0 | 0 | 0 | |
| 3600201 | CR 450W | S of SR 135 | 0 | 0 | 0 | |
| 3600210 | CR 250N | W of CR 100W | 0 | 0 | 0 | |
| 3600046 | CR 225W | S of CR 300N | 170 | 50 | 255 | 2011 |
| 3600047 | CR 225W | N of CR 450N | 0 | 0 | 0 | |
| 3600211 | CR 225W | S of CR 575N | 0 | 0 | 0 | |
| 3600171 | CR 900N | W of CR 400W | 0 | 0 | 0 | |
| 3600048 | CR 810N | E of CR 490W | 0 | 0 | 0 | |
| 3600049 | Red Brush Rd | E of CR 450W | 0 | 0 | 0 | |
| 3600050 | Red Brush Rd | E of CR 450W | 0 | 0 | 0 | |
| 3600215 | CR 450N | W of CR 100W | 45 | 20 | 75 | 2011 |
| 3600204 | CR 800N | W of CR 100E | 0 | 0 | 0 | |
| 3600051 | CR 800N | E of CR 100E | 0 | 0 | 0 | |
| 3600052 | CR 875N | E of CR 200E | 0 | 0 | 0 | |
| 3600053 | Honeytown Rd | N of CR 100N | 0 | 0 | 0 | |

Table 3: Construction Costs**County Jackson****County Number 36**

| NBI # | Facility Carried | Location | Bridge Cost | Road Cost | Total Cost | Estimate Year |
|--------------|-------------------------|--------------------|--------------------|------------------|-------------------|----------------------|
| 3600172 | CR 550N | W of CR 400E | 0 | 0 | 0 | |
| 3600054 | CR 400E | N of CR 550N | 0 | 0 | 0 | |
| 3600055 | CR 325E | S of CR 950N | 0 | 0 | 0 | |
| 3600056 | CR 200E | N of CR 875N | 0 | 0 | 0 | |
| 3600057 | CR 600N | W of CR 100E | 0 | 0 | 0 | |
| 3600058 | CR 600N | E of Base Rd | 0 | 0 | 0 | |
| 3600059 | CR 540N | W of Arrowhead Dr | 0 | 0 | 0 | |
| 3600060 | Shields Road | S of CR 300N | 0 | 0 | 0 | |
| 3600061 | Sheilds Road | S of CR 150E | 0 | 0 | 0 | |
| 3600062 | CR 600N | W of CR 200E | 0 | 0 | 0 | |
| 3600063 | CR 500E | N of CR 900N | 0 | 0 | 0 | |
| 3600064 | CR 1000N | E of CR 600E | 0 | 0 | 0 | |
| 3600066 | CR 1050N | E of CR 300E | 0 | 0 | 0 | |
| 3600068 | CR 800N | E of CR 575E | 0 | 0 | 0 | |
| 3600069 | CR 1000N | E of CR 700E | 0 | 0 | 0 | |
| 3600070 | CR 975N | E of CR 700E | 0 | 0 | 0 | |
| 3600071 | Airport Road | S of Schleter Road | 140 | 60 | 200 | 2011 |
| 3600072 | CR 600E | S of US 50 | 0 | 0 | 0 | |
| 3600073 | CR 700N | E of US 31 | 0 | 0 | 0 | |
| 3600074 | CR 700N | E of CR 1200E | 0 | 0 | 0 | |
| 3600075 | CR 1300E | N of CR 800N | 0 | 0 | 0 | |
| 3600076 | CR 800N | W of CR 1300E | 0 | 0 | 0 | |
| 3600078 | CR 1040E | N of CR 340N | 0 | 0 | 0 | |
| 3600079 | CR 400E | N of Base Road | 0 | 0 | 0 | |
| 3600080 | CR 400E | S of CR 100S | 0 | 0 | 0 | |
| 3600081 | CR 300S | E of CR 400E | 0 | 0 | 0 | |
| 3600082 | CR 300S | W of CR 750E | 0 | 0 | 0 | |
| 3600202 | CR 300S | E of CR 475E | 0 | 0 | 0 | |
| 3600083 | CR 400N | E of CR 975E | 0 | 0 | 0 | |
| 3600216 | CR 200N | W of CR 700E | 0 | 0 | 0 | |

Table 3: Construction Costs**County Jackson****County Number 36**

| NBI # | Facility Carried | Location | Bridge Cost | Road Cost | Total Cost | Estimate Year |
|--------------|-------------------------|------------------|--------------------|------------------|-------------------|----------------------|
| 3600217 | CR 200N | E of CR 950E | 0 | 0 | 0 | |
| 3600218 | CR 950E | N of CR 200N | 0 | 0 | 0 | |
| 3600084 | CR 100S | E of CR 600E | 0 | 0 | 0 | |
| 3600085 | CR 100S | E of CR 475E | 0 | 0 | 0 | |
| 3600219 | CR 100S | W of CR 460E | 0 | 0 | 0 | |
| 3600087 | CR 700S | E of CR 700E | 0 | 0 | 0 | |
| 3600088 | CR 600S | E of CR 800E | 0 | 0 | 0 | |
| 3600175 | CR 600S | E of CR 900E | 0 | 0 | 0 | |
| 3600090 | CR 800E | S of CR 1000S | 0 | 0 | 0 | |
| 3600091 | CR 600S | E of CR 1200E | 0 | 0 | 0 | |
| 3600092 | CR 400S | W of CR 900E | 0 | 0 | 0 | |
| 3600173 | CR 400S | E of CR 800E | 0 | 0 | 0 | |
| 3600093 | CR 400S | W of CR 710E | 0 | 0 | 0 | |
| 3600094 | CR 400S | E of CR 400E | 145 | 30 | 200 | 2011 |
| 3600095 | CR 400S | E of CR 300E | 0 | 0 | 0 | |
| 3600096 | CR 1125E | S of CR 50S | 0 | 0 | 0 | |
| 3600097 | CR 50N | E of CR 950E | 0 | 0 | 0 | |
| 3600099 | CR 300S | E of CR 840E | 190 | 40 | 230 | 2011 |
| 3600100 | CR 300S | E of CR 840E | 0 | 0 | 0 | |
| 3600102 | CR 700E | N of CR 800S | 0 | 0 | 0 | |
| 3600103 | CR 600E | N of CR 800S | 50 | 0 | 60 | 2011 |
| 3600104 | CR 600E | S of SR 250 | 0 | 0 | 0 | |
| 3600176 | Schleter Road | S of US 50 | 70 | 15 | 95 | 2011 |
| 3600107 | Kasting Rd | N of McDonald St | 0 | 0 | 0 | |
| 3600108 | CR 50N | E of CR 600E | 0 | 0 | 0 | |
| 3600109 | CR 50S | E of CR 600E | 0 | 0 | 0 | |
| 3600110 | CR 475E | N of CR 400S | 90 | 20 | 130 | 2011 |
| 3600111 | CR 400S | E of CR 150E | 0 | 0 | 0 | |
| 3600112 | Venus Rd | E of Kelly Dr | 0 | 0 | 0 | |
| 3600203 | CR 200E | S of CR 700S | 0 | 0 | 0 | |

Table 3: Construction Costs**County Jackson****County Number 36**

| NBI # | Facility Carried | Location | Bridge Cost | Road Cost | Total Cost | Estimate Year |
|--------------|-------------------------|------------------|--------------------|------------------|-------------------|----------------------|
| 3600114 | CR 740S | E of CR 200E | 0 | 0 | 0 | |
| 3600115 | Tampico Pike | E of CR 200E | 0 | 0 | 0 | |
| 3600116 | CR 700S | E of CR 325E | 0 | 0 | 0 | |
| 3600226 | CR 525S | W of CR 200E | 0 | 0 | 0 | |
| 3600118 | CR 300S | E of CR 150E | 0 | 0 | 0 | |
| 3600231 | CR 125E | S of CR 400S | 0 | 0 | 0 | |
| 3600120 | CR 125E | S of CR 525S | 0 | 0 | 0 | |
| 3600121 | Tampico Pike | N of CR 700S | 0 | 0 | 0 | |
| 3600122 | CR 500S | E of CR 600E | 150 | 40 | 210 | 2011 |
| 3600123 | CR 600S | W of CR 200W | 0 | 0 | 0 | |
| 3600166 | CR 675S | N of CR 700S | 0 | 0 | 0 | |
| 3600124 | CR 775S | S of CR 650S | 0 | 0 | 0 | |
| 3600174 | CR 50W | S of Cummings St | 0 | 0 | 0 | |
| 3600205 | CR 540S | E of CR 250W | 0 | 0 | 0 | 0000 |
| 3600126 | CR 500W | S of CR 150N | 0 | 0 | 0 | |
| 3600127 | CR 410W | S of CR 100S | 0 | 0 | 0 | |
| 3600128 | CR 375W | S of CR 100S | 0 | 0 | 0 | |
| 3600129 | CR 600W | N of CR 600S | 95 | 25 | 145 | 2011 |
| 3600130 | CR 550W | S of CR 700S | 50 | 10 | 60 | 2011 |
| 3600131 | CR 150S | E of CR 600W | 0 | 0 | 0 | |
| 3600132 | CR 100S | E of CR 500W | 60 | 15 | 90 | 2011 |
| 3600133 | CR 500W | S of Base Road | 0 | 0 | 0 | |
| 3600134 | CR 950W | S of CR 825W | 0 | 0 | 0 | 0 |
| 3600135 | Old US 50 | W of CR 825W | 0 | 0 | 0 | |
| 3600136 | CR 800W | N of CR 550S | 110 | 20 | 150 | 2011 |
| 3600137 | CR 1040W | S of CR 675S | 500 | 300 | 800 | 2011 |
| 3600138 | Hill Road | W of CR 1200W | 0 | 0 | 0 | |
| 3600139 | Old US 50 | N of CR 250S | 0 | 0 | 0 | |
| 3600220 | CR 625S | E of CR 1240W | 0 | 0 | 0 | |
| 3600140 | CR 50N | W of CR 500W | 0 | 0 | 0 | |

Table 3: Construction Costs**County Jackson****County Number 36**

| NBI # | Facility Carried | Location | Bridge Cost | Road Cost | Total Cost | Estimate Year |
|--------------|-------------------------|-----------------|--------------------|------------------|-------------------|----------------------|
| 3600141 | CR 100N | W of CR 500W | 50 | 20 | 75 | 2011 |
| 3600142 | CR 100N | W of CR 500W | 0 | 0 | 0 | |
| 3600143 | CR 810W | W of CR 790W | 0 | 0 | 0 | |
| 3600221 | CR 200N | E of CR 825W | 0 | 0 | 0 | |
| 3600144 | Dryden Road | E of CR 975W | 0 | 0 | 0 | |
| 3600167 | Guthrie Road | E of CR 1000W | 0 | 0 | 0 | |
| 3600145 | CR 1025W | S of CR 150S | 0 | 0 | 0 | |
| 3600146 | CR 725N | W of CR 760E | 1000 | 500 | 1750 | 2011 |
| 3600168 | Vallonia Road | W of CR 100W | 0 | 0 | 0 | |
| 3600182 | Base Line Road | N of CR 100S | 0 | 0 | 0 | |
| 3600230 | Fairground Access | E of CR 25 E | 0 | 0 | 0 | 0 |
| 3600147 | CR 100N | W of CR 700E | 0 | 0 | 0 | |
| 3600148 | CR 650S | E of CR 700E | 50 | 5 | 55 | 2011 |
| 3600177 | CR 250S | E of CR 600W | 0 | 0 | 0 | |
| 3600152 | Mchague Rd | N of SR 235 | 0 | 0 | 0 | |
| 3600153 | CR 100S | W of CR 500W | 0 | 0 | 0 | |
| 3600156 | CR 1200E | N of CR 400S | 0 | 0 | 0 | |
| 3600188 | CR 900E | N of CR 200N | 0 | 0 | 0 | |
| 3600189 | CR 200N | W of CR 1000E | 0 | 0 | 0 | |
| 3600213 | Meadowbrook Dr | S of US 50 | 0 | 0 | 0 | |
| 3600157 | CR 975E | N of CR 400N | 0 | 0 | 0 | |
| 3600180 | CR 575N | E of CR 1000E | 0 | 0 | 0 | |
| 3600158 | CR 850N | E of SR 135 | 0 | 0 | 0 | |
| 3600160 | CR 200N | E of CR 975W | 0 | 0 | 0 | |
| 3600169 | Main St | E of Jackson St | 0 | 0 | 0 | |
| 3600170 | CR 150N | W of SR 135 | 125 | 25 | 170 | 2011 |
| 3600178 | Washington St | W of SR 235 | 0 | 0 | 0 | |
| 3600179 | Sparksville Pike | W of Poplar St | 0 | 0 | 0 | |
| 3600223 | CR 25E | S of CR 300N | 0 | 0 | 0 | |
| 3600186 | Burkart Blvd | S of 4TH St | 0 | 0 | 0 | |

Table 3: Construction Costs**County Jackson****County Number 36**

| NBI # | Facility Carried | Location | Bridge Cost | Road Cost | Total Cost | Estimate Year |
|--------------|-------------------------|-----------------|--------------------|------------------|-------------------|----------------------|
| 3600224 | CR 500S | E of CR 50E | 0 | 0 | 0 | |
| 3600225 | CR 300E | N of CR 400S | 0 | 0 | 0 | |
| 3600229 | CR 375 W | S of CR 100S | 0 | 0 | 0 | |
| 3600212 | CR 1050N | E of SR 11 | 0 | 0 | 0 | |
| 3600227 | CR 200E | N of CR 525S | 0 | 0 | 0 | |
| 3600228 | CR 1070W | S of CR 675S | 0 | 0 | 0 | |

186 Total Bridges in County

Table 3: Construction Costs**County Jasper****County Number 37**

| NBI # | Facility Carried | Location | Bridge Cost | Road Cost | Total Cost | Estimate Year |
|--------------|-------------------------|-----------------|--------------------|------------------|-------------------|----------------------|
| 3700001 | CR 1200S | E of CR 600W | 0 | 0 | 0 | 0 |
| 3700002 | CR 280W | S of CR 1000S | 0 | 0 | 0 | 0 |
| 3700003 | CR 180W | S of CR 1100S | 0 | 0 | 0 | 0 |
| 3700004 | MELVILLE STREET | S OF SR 114 | 0 | 0 | 0 | 0 |
| 3700005 | CR 310E | S OF CR 800S | 0 | 0 | 0 | |
| 3700006 | CR 480W | S of CR 800S | 0 | 0 | 0 | 0 |
| 3700007 | CR 900S | E of CR 300W | 0 | 0 | 0 | 0 |
| 3700008 | CR 180W | S of CR 800S | 2 | 0 | 2 | 2013 |
| 3700009 | CR 180W | S of CR 800S | 0 | 0 | 0 | 0 |
| 3700010 | CR 630W | S of CR 1600S | 2 | 0 | 2 | 2013 |
| 3700012 | CR 680W | S of CR 1400S | 0 | 0 | 0 | 0 |
| 3700013 | CR 1400S | E OF CR 700W | 3 | 0 | 3 | 2013 |
| 3700014 | CR 1400S | E of CR 900W | 0 | 0 | 0 | 0 |
| 3700015 | CR 1400S | W of CR 1000W | 0 | 0 | 0 | 0 |
| 3700016 | CR 1300S | E OF CR 800W | 0 | 0 | 0 | 0 |
| 3700017 | CR 1500S | E of CR 400W | 0 | 0 | 0 | 0 |
| 3700018 | CR 480W | S OF CR 1500S | 0 | 0 | 0 | 0 |
| 3700019 | CR 380W | S of CR 1100S | 0 | 0 | 0 | 0 |
| 3700153 | CR 900S | E of CR 100W | 14 | 0 | 14 | 2013 |
| 3700021 | CR 900S | E of CR 100E | 0 | 0 | 0 | 0 |
| 3700022 | CR 210E | S of CR 1100S | 0 | 0 | 0 | 0 |
| 3700023 | CR 280W | N of CR 900S | 0 | 0 | 0 | 0 |
| 3700024 | CR 280W | N of CR 900S | 0 | 0 | 0 | 0 |
| 3700026 | CR 1200S | E of CR 800W | 0 | 0 | 0 | 0 |
| 3700027 | CR 780W | N of CR 1300S | 0 | 0 | 0 | 0 |
| 3700028 | CR 1080W | S of CR 1200S | 0 | 0 | 0 | 0 |
| 3700029 | CR 1080S | E of CR 900W | 0 | 0 | 0 | 0 |
| 3700030 | CR 180W | S OF CR 1000S | 10 | 0 | 10 | 2013 |
| 3700032 | CR 1900S | W of CR 600W | 0 | 0 | 0 | 0 |
| 3700033 | CR 1800S | W of CR 600W | 0 | 0 | 0 | 0 |

Table 3: Construction Costs**County Jasper****County Number 37**

| NBI # | Facility Carried | Location | Bridge Cost | Road Cost | Total Cost | Estimate Year |
|--------------|-------------------------|-----------------|--------------------|------------------|-------------------|----------------------|
| 3700034 | CR 580W | S OF CR 1800S | 0 | 0 | 0 | 0 |
| 3700035 | CR 1600S | W OF CR 600W | 5 | 0 | 5 | 2013 |
| 3700036 | CR 680W | S of CR 1600S | 0 | 0 | 0 | 0 |
| 3700037 | CR 1500S | E OF CR 700W | 1 | 0 | 1 | 2013 |
| 3700038 | CR 1300S | E of CR 1100W | 0 | 0 | 0 | 0 |
| 3700039 | CR 1300S | E of CR 700W | 0 | 0 | 0 | 0 |
| 3700040 | CR 1300S | E of CR 600W | 10 | 0 | 10 | 2013 |
| 3700041 | CR 480W | S of CR 1100S | 0 | 0 | 0 | 0 |
| 3700042 | CR 380W | S of CR 800S | 0 | 0 | 0 | 0 |
| 3700044 | CR 650W | S of CR 800S | 0 | 0 | 0 | 0 |
| 3700045 | CR 850S | E of CR 800W | 0 | 0 | 0 | 0 |
| 3700046 | CR 780W | S of CR 800S | 0 | 0 | 0 | 0 |
| 3700047 | CR 780W | S of CR 700S | 0 | 0 | 0 | 0 |
| 3700048 | CR 1000W | S OF CR 800S | 0 | 0 | 0 | 0 |
| 3700049 | CR 160E | S of CR 700S | 0 | 0 | 0 | 0 |
| 3700050 | CR 60E | S of CR 800S | 0 | 0 | 0 | 0 |
| 3700051 | CR 50W | S of CR 800S | 0 | 0 | 0 | 0 |
| 3700052 | CR 1080W | S of CR 500S | 0 | 0 | 0 | 0 |
| 3700053 | CR 1000W | S of CR 600S | 0 | 0 | 0 | 0 |
| 3700054 | CR 700S | W OF CR 800W | 0 | 0 | 0 | 0 |
| 3700055 | CR 700S | E of CR 1000W | 0 | 0 | 0 | 0 |
| 3700056 | CR 600S | E of CR 1000W | 0 | 0 | 0 | 0 |
| 3700057 | CR 325S | W of CR 1100W | 0 | 0 | 0 | 0 |
| 3700058 | CR 400S | W of CR 1100W | 0 | 0 | 0 | 0 |
| 3700059 | CR 100S | E OF CR 1000W | 10 | 0 | 10 | 2013 |
| 3700060 | CR 300S | W OF CR 300W | 0 | 0 | 0 | 0 |
| 3700061 | CR 150W | N of CR 400S | 0 | 0 | 0 | 0 |
| 3700062 | CR 250W | N of CR 400S | 0 | 0 | 0 | 0 |
| 3700063 | CR 400S | W OF CR 300W | 0 | 0 | 0 | 0 |
| 3700064 | CR 400W | N OF CR 500S | 0 | 0 | 0 | 0 |

Table 3: Construction Costs**County Jasper****County Number 37**

| NBI # | Facility Carried | Location | Bridge Cost | Road Cost | Total Cost | Estimate Year |
|--------------|-------------------------|-----------------|--------------------|------------------|-------------------|----------------------|
| 3700065 | CR 100S | E OF CR 500W | 0 | 0 | 0 | 0 |
| 3700066 | CR 100S | E of CR 500W | 0 | 0 | 0 | 0 |
| 3700067 | CR 400W | S OF CR 200S | 0 | 0 | 0 | 0 |
| 3700068 | CR 200S | E of CR 300E | 0 | 0 | 0 | 0 |
| 3700070 | CR 210E | S of CR 200S | 0 | 0 | 0 | 0 |
| 3700071 | CR 20E | S OF CR 300S | 0 | 0 | 0 | 0 |
| 3700073 | CR 650W | N OF CR 100N | 0 | 0 | 0 | 0 |
| 3700074 | CR 700W | N OF CR 100N | 0 | 0 | 0 | 0 |
| 3700076 | CR 1000W | N OF CR 100N | 0 | 0 | 0 | 0 |
| 3700078 | CR 900W | S OF CR 300N | 15 | 180 | 195 | 2013 |
| 3700079 | CR 800W | N OF CR 200N | 0 | 0 | 0 | 0 |
| 3700080 | CR 350W | N of CR 100N | 0 | 0 | 0 | 0 |
| 3700081 | CR 200W | E of CR 200W | 0 | 0 | 0 | 0 |
| 3700082 | DIVISION ROAD | E OF CR 500W | 0 | 0 | 0 | |
| 3700083 | CR 500N | W of CR 300W | 0 | 0 | 0 | 0 |
| 3700084 | CR 20W | N of CR 400N | 0 | 0 | 0 | 0 |
| 3700085 | CR 100W | N of CR 200N | 0 | 0 | 0 | 0 |
| 3700086 | DIVISION ROAD | E OF CR 250E | 17 | 0 | 17 | 2013 |
| 3700087 | CR 75E | N of CR 225N | 0 | 0 | 0 | 0 |
| 3700088 | CR 75E | N OF CR 300N | 30 | 30 | 60 | 2013 |
| 3700089 | CR 400N | W of CR 100E | 0 | 0 | 0 | 0 |
| 3700090 | CR 400N | E of CR 100E | 0 | 0 | 0 | 0 |
| 3700091 | CR 830W | N of CR 500N | 0 | 0 | 0 | 0 |
| 3700097 | CR 200W | N of CR 500N | 0 | 0 | 0 | 0 |
| 3700098 | CR 900N | W of CR 100W | 0 | 0 | 0 | 0 |
| 3700099 | CR 100W | N of CR 800N | 0 | 0 | 0 | 0 |
| 3700101 | CR 100W | N OF CR 500N | 38 | 80 | 118 | 2013 |
| 3700103 | CR 1730S | W OF CR 480W | 500 | 700 | 1200 | 2013 |
| 3700104 | CR 500W | N of CR 900N | 0 | 0 | 0 | 0 |
| 3700105 | CR 1000N | W of CR 500W | 0 | 0 | 0 | 0 |

Table 3: Construction Costs**County Jasper****County Number 37**

| NBI # | Facility Carried | Location | Bridge Cost | Road Cost | Total Cost | Estimate Year |
|--------------|-------------------------|-----------------|--------------------|------------------|-------------------|----------------------|
| 3700106 | CR 500W | N of CR 1000N | 0 | 0 | 0 | 0 |
| 3700107 | CR 550N | E of CR 100E | 0 | 0 | 0 | 0 |
| 3700108 | CR 250E | N of CR 600N | 0 | 0 | 0 | 0 |
| 3700110 | CR 100E | N of CR 1000N | 0 | 0 | 0 | 0 |
| 3700111 | CR 300E | N OF CR 600N | 3 | 0 | 3 | 2013 |
| 3700112 | CR 400E | N of CR 700N | 0 | 0 | 0 | 0 |
| 3700114 | CR 680W | N OF CR 1450N | 26 | 0 | 26 | 2013 |
| 3700115 | CR 900W | N of CR 1400N | 0 | 0 | 0 | 0 |
| 3700116 | CR 950W | N of CR 1400N | 0 | 0 | 0 | 0 |
| 3700117 | CR 1100W | N of CR 1300N | 0 | 0 | 0 | 0 |
| 3700118 | CR 1100W | N of CR 1300N | 0 | 0 | 0 | 0 |
| 3700119 | CR 1000W | N of CR 1300N | 0 | 0 | 0 | 0 |
| 3700120 | CR 950W | N of CR 1300N | 0 | 0 | 0 | 0 |
| 3700122 | CR 1300N | W of CR 400W | 0 | 0 | 0 | 0 |
| 3700124 | CR 100W | N of CR 1400N | 0 | 0 | 0 | 0 |
| 3700125 | CR 400W | N OF CR 1600N | 19 | 0 | 19 | 2013 |
| 3700126 | CR 1700N | W OF CR 500W | 6 | 0 | 6 | 2013 |
| 3700128 | CR 500W | N OF CR 1500N | 10 | 0 | 10 | 2013 |
| 3700130 | CR 300W | N of CR 1500N | 0 | 0 | 0 | 0 |
| 3700131 | CR 200W | N of CR 1400N | 0 | 0 | 0 | 0 |
| 3700132 | CR 1500N | E OF CR 100E | 180 | 320 | 500 | 2013 |
| 3700139 | CR 1100S | W of CR 1000W | 0 | 0 | 0 | 0 |
| 3700141 | CR 50N | W of CR 500W | 0 | 0 | 0 | 0 |
| 3700146 | CR 600S | W OF CR 900W | 0 | 0 | 0 | 0 |
| 3700152 | CR 1500S | W of CR 1100W | 0 | 0 | 0 | 0 |
| 3700156 | CR 1400S | E of CR 1200W | 0 | 0 | 0 | 0 |
| 3700154 | CR 1300S | E of CR 1200W | 0 | 0 | 0 | 0 |
| 3700155 | CR 600E | N of CR 600N | 6 | 0 | 6 | 2013 |
| 3700157 | CR 1900S | W of CR 1140W | 0 | 0 | 0 | 0 |
| 3700158 | CR 1800S | W of CR 1000W | 0 | 0 | 0 | 0 |

Table 3: Construction Costs**County Jasper****County Number 37**

| NBI # | Facility Carried | Location | Bridge Cost | Road Cost | Total Cost | Estimate Year |
|--------------|-------------------------|------------------|--------------------|------------------|-------------------|----------------------|
| 3700159 | CR 300W | N of CR 1000N | 0 | 0 | 0 | 0 |
| 3700147 | BROWN St | E of OHIO St | 1 | 0 | 1 | 2013 |
| 3700148 | KENTUCKY St | E of HARRISON St | 20 | 0 | 20 | 2013 |
| 3700149 | BRUEL St | E of OHIO St | 0 | 0 | 0 | 0 |
| 3700150 | GRACE STREET | E OF PARKE AVE | 0 | 0 | 0 | 0 |
| 3700151 | COLLEGE AVENUE | N OF MILROY AVE | 0 | 0 | 0 | 0 |

126 Total Bridges in County

Table 3: Construction Costs**County Jay****County Number 38**

| NBI # | Facility Carried | Location | Bridge Cost | Road Cost | Total Cost | Estimate Year |
|--------------|-------------------------|------------------|--------------------|------------------|-------------------|----------------------|
| 3800162 | CR 850N | MI E of CR 550W | 0 | 0 | 0 | 0 |
| 3800152 | CR 125W | MI N of SR 18 | 0 | 0 | 0 | 0 |
| 3800192 | BLUFFTON Rd | MI W of CR 650E | 115 | 40 | 170 | 2012 |
| 3800190 | CR 700E | MI N of SR 67 | 0 | 0 | 0 | 0 |
| 3800193 | CR 750E | MI N of CR 800N | 75 | 20 | 103 | 2012 |
| 3800188 | CR 750E | MI N of CR 800N | 0 | 0 | 0 | 0 |
| 3800214 | CR 650E | MI N of SR 67 | 0 | 0 | 0 | 0 |
| 3800189 | STATE LINE Rd | MI N of SR 67 | 0 | 0 | 0 | 0 |
| 3800187 | CR 800N | MI E of CR 700E | 0 | 0 | 0 | |
| 3800166 | CR 250E | MI N of SR 67 | 0 | 0 | 0 | 0 |
| 3800165 | CR 800N | MI E of US 27 | 0 | 0 | 0 | |
| 3800156 | CR 250W | MI N of SR 18 | 0 | 0 | 0 | 0 |
| 3800157 | CR 250W | MI S of SR 18 | 0 | 0 | 0 | 0 |
| 3800160 | CR 375W | MI N of SR 18 | 0 | 0 | 0 | |
| 3800161 | CR 800N | MI E of SR 18 | 0 | 0 | 0 | 0 |
| 3800110 | CR 1025W | MI N of CR 550N | 0 | 0 | 0 | 0 |
| 3800112 | CR 1025W | MI N of CR 550N | 0 | 0 | 0 | 0 |
| 3800144 | CR 650N | MI W of SR 67 | 0 | 0 | 0 | |
| 3800200 | CR 200E | S of SR 67 | 0 | 0 | 0 | 0 |
| 3800215 | CR 650N | MI E of US 27 | 0 | 0 | 0 | |
| 3800167 | CR 350E | MI S of SR 67 | 0 | 0 | 0 | 0 |
| 3800002 | STATE LINE Rd | MI S of SR 67 | 0 | 0 | 0 | 0 |
| 3800211 | STATE LINE Rd | MI S of SR 67 | 0 | 0 | 0 | 0 |
| 3800168 | CR 600N | MI E of CR 350E | 0 | 0 | 0 | |
| 3800216 | CR 750W | MI S of SR 18 | 0 | 0 | 0 | 0 |
| 3800217 | CR 750W | MI S of SR 18 | 0 | 0 | 0 | 0 |
| 3800197 | CR 550N | MI W of SR 1 | 0 | 0 | 0 | 0 |
| 3800111 | CR 600N | MI W of CR 1025W | 0 | 0 | 0 | 0 |
| 3800105 | CR 450N | MI W of RIVER Rd | 0 | 0 | 0 | 0 |
| 3800220 | CR 500N | MI E of US 27 | 0 | 0 | 0 | 0 |

Table 3: Construction Costs**County Jay****County Number 38**

| NBI # | Facility Carried | Location | Bridge Cost | Road Cost | Total Cost | Estimate Year |
|--------------|-------------------------|-------------------|--------------------|------------------|-------------------|----------------------|
| 3800147 | CR 150E | MI N of 400N | 0 | 0 | 0 | 0 |
| 3800169 | CR 500N | MI W of CR 450E | 0 | 0 | 0 | 0 |
| 3800170 | CR 450E | MI S of CR 500N | 0 | 0 | 0 | |
| 3800171 | CR 550E | MI N of CR 400N | 0 | 0 | 0 | |
| 3800173 | CR 700E | MI N of CR 400N | 0 | 0 | 0 | 0 |
| 3800175 | CR 850E | MI S of CR 400N | 150 | 30 | 210 | 2012 |
| 3800174 | CR 400N | MI W of CR 850E | 0 | 0 | 0 | 0 |
| 3800180 | CR 400N | MI E of CR 700E | 0 | 0 | 0 | 0 |
| 3800181 | CR 400N | MI W of CR 700E | 0 | 0 | 0 | |
| 3800198 | CR 450E | MI S of CR 400N | 0 | 0 | 0 | 0 |
| 3800151 | CR 450E | MI N of CR 300N | 0 | 0 | 0 | 0 |
| 3800150 | CR 400N | MI E of CR 300E | 0 | 0 | 0 | 0 |
| 3800201 | CR 350N | MI W of SR 1 | 0 | 0 | 0 | |
| 3800101 | CR 750W | MI S of CR 300N | 0 | 0 | 0 | 0 |
| 3800100 | WALNUT CORNER Rd | MI W of CR 600W | 0 | 0 | 0 | 0 |
| 3800202 | CR 300N | MI E of CR 550E | 0 | 0 | 0 | 0 |
| 3800203 | CR 300N | MI E of CR 300E | 0 | 0 | 0 | 0 |
| 3800184 | CR 600E | MI N of CR 200N | 240 | 50 | 325 | 2012 |
| 3800204 | CR 300N | MI E of CR 600E | 0 | 0 | 0 | 0 |
| 3800205 | CR 300N | MI W of CR 800E | 0 | 0 | 0 | 0 |
| 3800206 | CR 300N | MI W of STATE LIN | 0 | 0 | 0 | 0 |
| 3800176 | STATE LINE Rd | MI S of CR 300N | 0 | 0 | 0 | 0 |
| 3800177 | STATE LINE Rd | MI S of CR 200N | 0 | 0 | 0 | 0 |
| 3800093 | CR 350W | MI N of SR 26 | 140 | 40 | 198 | 2012 |
| 3800094 | CR 400W | MI N of SR 26 | 225 | 50 | 310 | 2012 |
| 3800095 | CR 500W | MI N of SR 26 | 0 | 0 | 0 | |
| 3800096 | CR 600W | MI N of SR 26 | 0 | 0 | 0 | 0 |
| 3800099 | CR 200N | MI W of CR 600W | 0 | 0 | 0 | 0 |
| 3800124 | CR 150N | MI E of SR 1 | 0 | 0 | 0 | |
| 3800119 | CR 200N | MI W of SR 1 | 130 | 40 | 187 | 2012 |

Table 3: Construction Costs**County Jay****County Number 38**

| NBI # | Facility Carried | Location | Bridge Cost | Road Cost | Total Cost | Estimate Year |
|--------------|-------------------------|------------------|--------------------|------------------|-------------------|----------------------|
| 3800115 | CR 200N | MI W of CR 1100W | 0 | 0 | 0 | 0 |
| 3800121 | CR 1100W | MI S of SR 26 | 129 | 40 | 186 | 2012 |
| 3800097 | CR 600W | MI N of SR 26 | 0 | 0 | 0 | 0 |
| 3800210 | CR 600W | MI N of SR 26 | 0 | 0 | 0 | |
| 3800092 | CR 300W | MI N of SR 26 | 0 | 0 | 0 | 0 |
| 3800091 | CR 200W | MI N of SR 26 | 0 | 0 | 0 | 0 |
| 3800034 | CR 400E | MI S of SR 26 | 0 | 0 | 0 | 0 |
| 3800086 | CR 75S | MI W of SR 67 | 415 | 50 | 520 | 2012 |
| 3800087 | DIVISION Rd | MI W of SR 26 | 0 | 0 | 0 | 0 |
| 3800088 | CR 50S | MI E of CR 500W | 0 | 0 | 0 | 0 |
| 3800222 | WEILER-WILSON TRL | MI. W of WAYNE S | 0 | 0 | 0 | 0 |
| 3800125 | CR 50S | MI E of SR 1 | 0 | 0 | 0 | 0 |
| 3800122 | DIVISION Rd | MI E of SR 167 | 0 | 0 | 0 | 0 |
| 3800089 | CR 100S | MI E of CR 500W | 0 | 0 | 0 | |
| 3800090 | CR 400W | MI N of CR 200S | 0 | 0 | 0 | 0 |
| 3800082 | BLAINE Pike | MI N of CR 200S | 410 | 40 | 500 | 2012 |
| 3800083 | SEVENTH St | MI W of US 27 | 410 | 40 | 500 | 2012 |
| 3800033 | CR 300E | MI S of SR 26 | 0 | 0 | 0 | |
| 3800035 | CR 425E | MI S of CR 100S | 0 | 0 | 0 | 0 |
| 3800038 | CR 500E | MI S of SR 26 | 0 | 0 | 0 | 0 |
| 3800039 | CR 600E | MI S of SR 26 | 0 | 0 | 0 | 0 |
| 3800040 | CR 600E | MI S of SR 26 | 300 | 50 | 390 | 2012 |
| 3800026 | STATE LINE Rd | MI S of SR 26 | 0 | 0 | 0 | 0 |
| 3800037 | CR 200S | MI W of CR 500E | 0 | 0 | 0 | 0 |
| 3800036 | CR 200S | MI W of CR 500 E | 0 | 0 | 0 | |
| 3800061 | CR 200S | MI E of US 27 | 0 | 0 | 0 | |
| 3800073 | CR 200S | MI W of US 27 | 0 | 0 | 0 | |
| 3800081 | CR 200S | MI W of US 27 | 0 | 0 | 0 | |
| 3800129 | CR 700W | MI S of CR 200S | 0 | 0 | 0 | 0 |
| 3800127 | CR 800W | MI S of CR 200S | 0 | 0 | 0 | 0 |

Table 3: Construction Costs**County Jay****County Number 38**

| NBI # | Facility Carried | Location | Bridge Cost | Road Cost | Total Cost | Estimate Year |
|--------------|-------------------------|------------------|--------------------|------------------|-------------------|----------------------|
| 3800126 | CR 200S | MI E of SR 1 | 0 | 0 | 0 | |
| 3800130 | CR 300S | MI W of COMO Rd | 0 | 0 | 0 | |
| 3800131 | CR 350S | MI W of COMO Rd | 0 | 0 | 0 | 0 |
| 3800132 | COMO Rd | MI N of SR 67 | 0 | 0 | 0 | 0 |
| 3800133 | CR 350S | MI E of SR 67 | 0 | 0 | 0 | 0 |
| 3800079 | CR 350S | MI E of CR 200W | 0 | 0 | 0 | 0 |
| 3800060 | CR 300S | MI W of BOUNDAR | 0 | 0 | 0 | 0 |
| 3800062 | CR 300E | MI N of CR 400S | 0 | 0 | 0 | |
| 3800063 | CR 300E | MI N of CR 400S | 0 | 0 | 0 | 0 |
| 3800044 | CR 300S | MI W of CR 500E | 0 | 0 | 0 | |
| 3800029 | CR 400S | MI E of CR 850E | 0 | 0 | 0 | |
| 3800057 | CR 750E | MI S of CR 400S | 0 | 0 | 0 | |
| 3800056 | CR 700E | MI S of CR 400S | 190 | 40 | 252 | 2012 |
| 3800055 | CR 650E | MI S of CR 400S | 0 | 0 | 0 | 0 |
| 3800052 | CR 550E | MI S of CR 400S | 0 | 0 | 0 | 0 |
| 3800045 | CR 400S | MI W of CR 500E | 0 | 0 | 0 | 0 |
| 3800046 | CR 400S | MI S of CR 400S | 0 | 0 | 0 | 0 |
| 3800047 | CR 475E | MI S of CR 400S | 0 | 0 | 0 | 0 |
| 3800069 | CR 300E | MI S of CR 400S | 0 | 0 | 0 | 0 |
| 3800064 | CR 400S | MI E of BOUNDAR' | 0 | 0 | 0 | |
| 3800077 | CR 450S | MI W of CR 100W | 0 | 0 | 0 | |
| 3800078 | CR 400S | MI E of CR 200W | 0 | 0 | 0 | |
| 3800138 | CR 300W | MI N of CR 500S | 0 | 0 | 0 | 0 |
| 3800137 | MT PLEASANT Rd | MI S of CR 400S | 0 | 0 | 0 | |
| 3800135 | CR 425W | MI S of CR 400S | 0 | 0 | 0 | |
| 3800134 | CR 400S | MI E of COMO Rd | 0 | 0 | 0 | |
| 3800139 | CR 500S | MI W of CR 250W | 0 | 0 | 0 | 0 |
| 3800075 | CR 100W | MI N of CR 550S | 0 | 0 | 0 | |
| 3800074 | CR 550S | MI W of US 27 | 0 | 0 | 0 | |
| 3800065 | CR 500S | MI E of BOUNDAR' | 0 | 0 | 0 | |

Table 3: Construction Costs

County Jay

County Number 38

| NBI # | Facility Carried | Location | Bridge Cost | Road Cost | Total Cost | Estimate Year |
|--------------|-------------------------|-------------------|--------------------|------------------|-------------------|----------------------|
| 3800066 | CR 500S | MI E of CR 300E | 300 | 50 | 390 | 2012 |
| 3800048 | CR 500S | MI W of CR 600E | 0 | 0 | 0 | 0 |
| 3800049 | TREATY LINE Rd | MI SW of CR 500S | 0 | 0 | 0 | 0 |
| 3800058 | CR 500S | MI W of CR 600E | 0 | 0 | 0 | 0 |
| 3800054 | CR 650E | MI S of CR 500S | 0 | 0 | 0 | 0 |
| 3800050 | CR 600S | MI E of CR 400E | 0 | 0 | 0 | 0 |
| 3800218 | BOUNDARY PIKE Rd | MI S of CR 500S | 0 | 0 | 0 | 0 |
| 3800068 | CR 650S | MI E of US 27 | 195 | 50 | 275 | 2012 |
| 3800008 | CR 600S | MI E of SR 1 | 0 | 0 | 0 | |
| 3800009 | CR 600S | MI W of SR 67 | 0 | 0 | 0 | 0 |
| 3800001 | CR 1250W | MI N of CR 800S | 0 | 0 | 0 | 0 |
| 3800003 | CR 1150W | MI N of SR 67 | 0 | 0 | 0 | 0 |
| 3800004 | CR 700S | MI W of SR 67 | 0 | 0 | 0 | |
| 3800005 | CR 700S | MI W of SR 67 | 0 | 0 | 0 | |
| 3800213 | CR 1000W | MI S of SR 67 | 0 | 0 | 0 | 0 |
| 3800014 | CR 500W | MI N of CR 800S | 0 | 0 | 0 | 0 |
| 3800013 | CR 450W | MI N of CR 800S | 0 | 0 | 0 | 0 |
| 3800024 | STATE LINE Rd | MI S of CR 700S | 0 | 0 | 0 | 0 |
| 3800025 | CR 800S | MI W of STATE LIN | 0 | 0 | 0 | |
| 3800023 | CR 700E | MI N of CR 900S | 0 | 0 | 0 | 0 |
| 3800020 | CR 100E | MI S of CR 800S | 0 | 0 | 0 | 0 |
| 3800018 | CR 250W | MI S of CR 800S | 0 | 0 | 0 | 0 |
| 3800017 | COMO Rd | MI S of CR 800S | 85 | 0 | 95 | 2012 |
| 3800012 | CR 800S | MI W of CR 71E | 0 | 0 | 0 | |
| 3800010 | CR 900S | MI E of SR 1 | 0 | 0 | 0 | |
| 3800011 | CR 900S | E of CR 475W | 0 | 0 | 0 | |
| 3800015 | CR 900S | MI W of CAMDEN I | 0 | 0 | 0 | 0 |
| 3800016 | CR 900S | MI W of CAMDEN I | 0 | 0 | 0 | 0 |
| 3800019 | CR 900S | MI E of US 27 | 0 | 0 | 0 | |
| 3800021 | CR 900S | MI E of US 27 | 0 | 0 | 0 | 0 |

Table 3: Construction Costs**County Jay****County Number 38**

| NBI # | Facility Carried | Location | Bridge Cost | Road Cost | Total Cost | Estimate Year |
|--------------|-------------------------|-------------------|--------------------|------------------|-------------------|----------------------|
| 3800022 | CR 900S | MI E of SR 600E | 0 | 0 | 0 | 0 |
| 3800219 | CR 700S | MI E of SR 67 | 0 | 0 | 0 | 0 |
| 3800030 | FORT RECOVERY Rd | MI W of STATE LIN | 0 | 0 | 0 | |
| 3800163 | CR 550W | MI N of SR 18 | 0 | 0 | 0 | 0 |
| 3800059 | BOUNDARY Pk | MI N of CR 400S | 0 | 0 | 0 | |
| 3800195 | SHIP St | MI S of WATER St | 0 | 0 | 0 | 0 |
| 3800196 | WAYNE St | MI S of SR 26 | 300 | 20 | 360 | 2012 |
| 3800207 | BELL Ave | MI E of SR 1 | 0 | 0 | 0 | 0 |
| 3800208 | DELAWARE St | MI E of SR 1 | 0 | 0 | 0 | 0 |
| 3800209 | HARRISON St | MI S of MAIN St | 0 | 0 | 0 | 0 |
| 3800221 | HIGH & GEORGE STRS | MI E of SR 1 | 0 | 0 | 0 | 0 |
| 3800043 | WOOD St | MI S of CR 400S | 0 | 0 | 0 | 0 |
| 3800042 | HARRISON St | MI S of CR 400S | 0 | 0 | 0 | 0 |

163 Total Bridges in County

Table 3: Construction Costs**County Jefferson****County Number 39**

| NBI # | Facility Carried | Location | Bridge Cost | Road Cost | Total Cost | Estimate Year |
|--------------|-------------------------|------------------|--------------------|------------------|-------------------|----------------------|
| 3900096 | FIFTH St | E of VINE ST | 400 | 100 | 500 | 2012 |
| 3900097 | MULBERRY St | N of 5th ST | 0 | 20 | 20 | 2012 |
| 3900098 | MILTON St | W of US 421 | 0 | 20 | 20 | 2012 |
| 3900099 | JEFFERSON St | W of US 421 | 0 | 15 | 15 | 2012 |
| 3900101 | West St | N of 5th ST | 375 | 100 | 475 | 2012 |
| 3900003 | THOMPSON Rd | S of LONG Rd | 30 | 15 | 45 | 2012 |
| 3900004 | CR 550W | S of TEN CENT Rd | 0 | 16 | 16 | 2012 |
| 3900103 | MARBLE HILL Rd | E of GILL Rd | 6 | 13 | 19 | 2012 |
| 3900005 | CR 900S | E of SR 62 | 15 | 13 | 28 | 2012 |
| 3900006 | CR 860W | N of POLK Rd | 200 | 100 | 300 | 2012 |
| 3900007 | NEW BETHEL Rd | W of CR 900W | 8 | 15 | 23 | 2012 |
| 3900008 | ROGERS Rd | S of CHICKEN RUI | 20 | 18 | 38 | 2012 |
| 3900009 | CR 533W | S of DEPUTY PIKE | 0 | 13 | 13 | 2012 |
| 3900104 | SALUDA-PAYNESVILLE | S of HENSLER Rd | 5 | 15 | 20 | 2012 |
| 3900105 | CR 430N | W of CR 350W | 125 | 50 | 175 | 2012 |
| 3900010 | DEPUTY Pk | E of CR 300W | 7 | 16 | 23 | 2012 |
| 3900011 | DEPUTY Pk | E of CR 500W | 0 | 8 | 8 | 2012 |
| 3900012 | DEPUTY Pk | W of HARBERTS C | 0 | 18 | 18 | 2012 |
| 3900013 | DEPUTY Pk | E of CR 600W | 5 | 5 | 10 | 2012 |
| 3900014 | DEPUTY Pk | W of RECTOR Rd | 0 | 18 | 18 | 2012 |
| 3900015 | DEPUTY Pk | W of THOMPSON I | 30 | 16 | 46 | 2012 |
| 3900016 | DEPUTY Pk | S of CR 850W | 15 | 18 | 33 | 2012 |
| 3900017 | DEPUTY Pk | E of CR 1100W | 0 | 0 | 0 | 0 |
| 3900018 | DEPUTY Pk | W of THOMPSON I | 0 | 21 | 21 | 2012 |
| 3900019 | DEPUTY Pk | W of CR 1360W | 0 | 0 | 0 | 0 |
| 3900020 | CR 1350W | S of SR 250 | 0 | 0 | 0 | 0 |
| 3900021 | CR 500N | W of CR 600W | 30 | 25 | 55 | 2012 |
| 3900022 | DIXON FORD Rd | N of CR 450N | 0 | 0 | 0 | 0 |
| 3900023 | THOMPSON Rd | N of INTERSTATE | 10 | 13 | 23 | 2012 |
| 3900024 | THOMPSON Rd | S of CHICKEN RUI | 0 | 16 | 16 | 2012 |

Table 3: Construction Costs**County Jefferson****County Number 39**

| NBI # | Facility Carried | Location | Bridge Cost | Road Cost | Total Cost | Estimate Year |
|--------------|-------------------------|------------------|--------------------|------------------|-------------------|----------------------|
| 3900025 | CR 1000N | W of SR 7 | 400 | 50 | 450 | 2012 |
| 3900114 | BLAKE Rd | E of SR 3 | 0 | 0 | 0 | 0 |
| 3900027 | CR 600W | N of CR 150N | 0 | 16 | 16 | 2012 |
| 3900111 | POLK Rd | E of ROGERS Rd | 0 | 0 | 0 | 0 |
| 3900029 | CR 1230W | S of CR 410N | 0 | 0 | 0 | 0 |
| 3900030 | CR 425N | E of CR 1225W | 20 | 8 | 28 | 2012 |
| 3900031 | CRADDOCK Rd | N of CR 500N | 5 | 12 | 17 | 2012 |
| 3900032 | CR 766W | S of MAY LN | 0 | 3 | 3 | 2012 |
| 3900033 | BLACK Rd | S of CLIFTY DR | 0 | 18 | 18 | 2012 |
| 3900034 | RIVER BOTTOM Rd | S of WALKERS LA | 0 | 0 | 0 | 0 |
| 3900035 | PROSPECT Rd | W of CR 550W | 6 | 15 | 21 | 2012 |
| 3900036 | RIVER BOTTOM Rd | N of SALUDA HILL | 5 | 15 | 20 | 2010 |
| 3900037 | BREEDING Rd | N of CR 1033N | 18 | 12 | 30 | 2012 |
| 3900038 | CR 1100N | W of JPG W PERIM | 0 | 16 | 16 | 2012 |
| 3900039 | CR 650W-REYNOLDS | N of CR 1100N | 2 | 4 | 6 | 2012 |
| 3900040 | CR 700W | N of MAIN ST | 0 | 20 | 20 | 2012 |
| 3900041 | BREEDING Rd | S of FOLTZ Rd | 0 | 20 | 20 | 2012 |
| 3900042 | BARBERSVILLE Rd | S of BARBERSVILI | 70 | 10 | 80 | 2012 |
| 3900043 | LOWER DRY FORK Rd | N of CHINA MANVI | 15 | 15 | 30 | 2012 |
| 3900044 | CR 40E-HATCHER HIL | N of AULENBACH | 0 | 0 | 0 | 0 |
| 3900045 | Old SR 62 CONNECT | W of US 421 | 0 | 0 | 0 | |
| 3900046 | CAMP MEETING Rd | E of US 421 | 140 | 60 | 200 | 2012 |
| 3900047 | Thornton Rd. | E of US 421 | 0 | 0 | 0 | 0 |
| 3900048 | LONNIS HILL Rd | W of EAST PRONC | 0 | 0 | 0 | 0 |
| 3900050 | CHINA-MANVILLE Rd | S of LOWER DRY I | 40 | 25 | 65 | 2012 |
| 3900051 | China-Manville Rd | W of BACON RIDG | 25 | 20 | 45 | 2012 |
| 3900052 | CHINA-MANVILLE Rd | E of TURKEY BRA | 12 | 15 | 27 | 2012 |
| 3900053 | CHINA-MANVILLE Rd | W of CHINA MANV | 20 | 14 | 34 | 2012 |
| 3900054 | BRUSHY FORK Rd | W of EAST PRONC | 1 | 15 | 16 | 2012 |
| 3900055 | BRUSHY FORK Rd | S of MCCARTY HIL | 6 | 14 | 20 | 2012 |

Table 3: Construction Costs**County Jefferson****County Number 39**

| NBI # | Facility Carried | Location | Bridge Cost | Road Cost | Total Cost | Estimate Year |
|--------------|-------------------------|--------------------|--------------------|------------------|-------------------|----------------------|
| 3900056 | BRUSHY FORK Rd | S of LITTLE BRUSI | 16 | 2 | 18 | 2012 |
| 3900057 | BRUSHY FORK Rd | S of REBEL HOLL | 0 | 0 | 0 | 0 |
| 3900058 | SUGAN HOLLOW Rd | W of BRUSHY FOF | 45 | 10 | 55 | 2012 |
| 3900059 | EAGLE HOLLOW Rd | N of SR 56 | 175 | 100 | 275 | 2012 |
| 3900060 | WOLF RUN Rd | W of CHINA MANV | 60 | 20 | 80 | 2012 |
| 3900061 | B-BURG-MANVILLE | W of BISHOP HILL | 140 | 20 | 160 | 2012 |
| 3900062 | DOE RUN Rd | S of LITTLE DOE F | 20 | 15 | 35 | 2012 |
| 3900063 | DOE RUN Rd | S of COMLEY HILL | 3 | 15 | 18 | 2012 |
| 3900064 | VERNON RIDGE Rd | S of UPPER DRY F | 0 | 0 | 0 | 0 |
| 3900065 | BEE CAMP Rd | E of BEE CAMP Rc | 45 | 15 | 60 | 2012 |
| 3900066 | WOLF RUN Rd | W of CR 320N | 25 | 15 | 40 | 2012 |
| 3900067 | WOLF RUN Rd | N of CR 320N | 0 | 0 | 0 | 0 |
| 3900068 | CR 700S-ARBUCKLE | W of CR 850W | 0 | 0 | 0 | 0 |
| 3900071 | CHICKEN RUN Rd | W of CR 600W | 5 | 26 | 31 | 2012 |
| 3900072 | CR 1250W | N of HENRY Rd | 120 | 100 | 250 | 2012 |
| 3900073 | CR 1250W | N of CR 175N | 6 | 12 | 18 | 2012 |
| 3900074 | HENRY Rd | E of CR 1250W | 160 | 80 | 260 | 2012 |
| 3900075 | CR 400N | W of CR 350W | 0 | 20 | 20 | 2012 |
| 3900115 | CR 425N | E of CR 850W | 0 | 0 | 0 | 0 |
| 3900078 | RECTOR Rd | S of CR 500N | 125 | 50 | 175 | 2012 |
| 3900116 | LITTLE DOE RUN Rd | S of WAKE Rd | 0 | 0 | 0 | 0 |
| 3900112 | BR-BURG-MANVILLE | N of GREENBRIER | 0 | 0 | 0 | 0 |
| 3900081 | MARTIN Rd | S of MANVILLE HIL | 90 | 40 | 130 | 2012 |
| 3900082 | WOLF RUN Rd | N of MANVILLE Rd | 30 | 20 | 50 | 2012 |
| 3900117 | CR 1130W | S of SR 250 | 0 | 0 | 0 | 0 |
| 3900084 | CR 410 N | S of CR 500N | 0 | 0 | 0 | 0 |
| 3900085 | CR 850E | S of LITTLE BRUSI | 0 | 0 | 0 | |
| 3900086 | EAST PRONG Rd | S of LONNIS HILL I | 16 | 4 | 20 | 2010 |
| 3900113 | EAST PRONG RD. | S of SR 62 | 0 | 0 | 0 | 0 |
| 3900089 | Dow Ridge Rd. | S of BRUSHY FOR | 0 | 0 | 0 | 0 |

Table 3: Construction Costs**County Jefferson****County Number 39**

| NBI # | Facility Carried | Location | Bridge Cost | Road Cost | Total Cost | Estimate Year |
|--------------|-------------------------|--------------------|--------------------|------------------|-------------------|----------------------|
| 3900090 | West FORK Rd | W of WEST FORK | 5 | 5 | 10 | 2012 |
| 3900091 | Thornton Rd. | E of WEST FORK I | 0 | 0 | 0 | 0 |
| 3900092 | Barbersville Rd. | S of BARBERSVILI | 0 | 0 | 0 | 0 |
| 3900093 | Barbersville Rd. | S of BARBERSVILI | 5 | 5 | 10 | 2012 |
| 3900102 | CR 900N | E of CR 1000W | 100 | 50 | 150 | 2012 |
| 3900001 | CR 1100W | N of CR 350S | 0 | 0 | 0 | 0 |
| 3900002 | CR 350S | W of SR 356 | 300 | 50 | 350 | 2012 |
| 3900107 | UPPER DRY FORK RD. | E of VERNON RIDG | 5 | 0 | 5 | 2012 |
| 3900108 | GRANGE HALL Rd | S of SR 256 | 0 | 0 | 0 | 0 |
| 3900109 | POLK Rd | W of RODGERS R | 0 | 2 | 2 | 2012 |
| 3900110 | East Street | S of Aulenbach Ave | 0 | 0 | 0 | |

101 Total Bridges in County

Table 3: Construction Costs**County Jennings****County Number 40**

| NBI # | Facility Carried | Location | Bridge Cost | Road Cost | Total Cost | Estimate Year |
|--------------|-------------------------|-----------------|--------------------|------------------|-------------------|----------------------|
| 4000001 | CR 950N | W of SR 7 | 0 | 0 | 0 | 0000 |
| 4000002 | CR 900W | N of CR 800N | 213 | 180 | 393 | 2012 |
| 4000003 | CR 750N | W of CR 900W | 0 | 0 | 0 | 0000 |
| 4000004 | CR 750N | W of SR 7 | 0 | 0 | 0 | 0000 |
| 4000005 | CR 650N | W of CR 78W | 0 | 0 | 0 | 0000 |
| 4000006 | CR 660N | W of CR 780W | 185 | 180 | 365 | 2012 |
| 4000007 | CR 900N | E of CR 400W | 223 | 180 | 403 | 2012 |
| 4000205 | CR 400W | S of CR 1000N | 0 | 0 | 0 | 0000 |
| 4000009 | CR 500W | N of CR 740N | 8 | 0 | 8 | 2012 |
| 4000010 | CR 600W | S of CR 400N | 0 | 0 | 0 | 0000 |
| 4000011 | CR 700W | N of CR 400N | 0 | 0 | 0 | 0000 |
| 4000012 | CR 300N | E of CR 460W | 65 | 45 | 110 | 2012 |
| 4000013 | CR 300N | W of CR 800W | 248 | 180 | 428 | 2012 |
| 4000014 | CR 300N | W of CR 900W | 195 | 180 | 375 | 2012 |
| 4000201 | CR 400N | W of CR 700W | 0 | 0 | 0 | 0000 |
| 4000016 | CR 400W | N of CR 150N | 0 | 0 | 0 | 0000 |
| 4000017 | CR 175N | E of CR 500W | 227 | 180 | 407 | 2012 |
| 4000202 | CR 200N | W of CR 900W | 0 | 0 | 0 | 0000 |
| 4000019 | CR 100N | W of CR 800W | 161 | 180 | 341 | 2012 |
| 4000020 | CR 900W | N of CR 200N | 0 | 0 | 0 | 0000 |
| 4000021 | CR 900W | S of CR 100N | 0 | 0 | 0 | 0000 |
| 4000022 | CR 350N | N of SR 7 | 0 | 0 | 0 | 0000 |
| 4000125 | CR 200E | S of CR 750N | 0 | 0 | 0 | 2012 |
| 4000023 | CR 75W | S of CR 580N | 195 | 180 | 375 | 2012 |
| 4000024 | CR 575W | N of SR 7 | 791 | 360 | 1151 | 2012 |
| 4000025 | CR 680N | N of FARM Rd | 0 | 0 | 0 | 0000 |
| 4000026 | CR 950N | N of CR 950N | 40 | 45 | 85 | 2012 |
| 4000027 | CR 300W | N of SR 7 | 0 | 0 | 0 | 2012 |
| 4000028 | CR 250W | S of CR 675N | 540 | 360 | 900 | 2012 |
| 4000029 | CR 850N | W of CR 225W | 0 | 0 | 0 | 2012 |

Table 3: Construction Costs**County Jennings****County Number 40**

| NBI # | Facility Carried | Location | Bridge Cost | Road Cost | Total Cost | Estimate Year |
|--------------|-------------------------|-----------------|--------------------|------------------|-------------------|----------------------|
| 4000126 | CR 850N | E of CR 300W | 21 | 45 | 66 | 2012 |
| 4000030 | CR 300W | N of CR 800N | 15 | 45 | 60 | 2012 |
| 4000031 | CR 315W | N of CR 710N | 0 | 0 | 0 | 2012 |
| 4000032 | CR 710N | S of CR 740N | 359 | 180 | 539 | 2012 |
| 4000206 | CR 675N | W of SR 3 | 0 | 0 | 0 | 2012 |
| 4000035 | CR 450N | W of CR 150E | 0 | 0 | 0 | 0000 |
| 4000036 | CR 650N | W of CR 400E | 25 | 0 | 25 | 2012 |
| 4000037 | CR 800N | E of BASE Rd | 44 | 13 | 57 | 2012 |
| 4000038 | CR 475E | N of CR 350N | 0 | 0 | 0 | 0000 |
| 4000039 | CR 90E | N of US 50 | 171 | 180 | 351 | 2012 |
| 4000040 | CR 300E | N of CR 300N | 0 | 0 | 0 | 0000 |
| 4000041 | CR 450E | S of CR 485N | 0 | 0 | 0 | 0000 |
| 4000042 | CR 450E | N of CR 485N | 80 | 65 | 145 | 2012 |
| 4000043 | CR 300E | S of CR 800N | 18 | 54 | 72 | 2012 |
| 4000044 | CR 400E | S of CR 850N | 0 | 0 | 0 | 0000 |
| 4000045 | CR 550E | S of CR 390N | 21 | 58 | 79 | 2012 |
| 4000046 | CR 675E | S of CR 650N | 0 | 0 | 0 | 0000 |
| 4000047 | CR 860N | E of CR 850E | 227 | 180 | 407 | 2012 |
| 4000048 | CR 1225N | E of CR 815E | 296 | 180 | 476 | 2012 |
| 4000049 | CR 1220N | W of CR 800E | 0 | 0 | 0 | 0000 |
| 4000050 | CR 560E | W of CR 610E | 888 | 360 | 1248 | 2012 |
| 4000207 | CR 500E | S of CR 20N | 0 | 0 | 0 | |
| 4000052 | CR 500E | N of CR 80N | 0 | 0 | 0 | 2012 |
| 4000053 | CR 750E | N of CR 625N | 0 | 0 | 0 | 0000 |
| 4000054 | CR 800N | E of CR 300E | 251 | 180 | 431 | 2012 |
| 4000208 | CR 975N | E of CR 200E | 0 | 0 | 0 | 0000 |
| 4000057 | CR 750E | N of CR 900N | 0 | 0 | 0 | 0000 |
| 4000058 | CR 780E | N of CR 50S | 0 | 0 | 0 | 0000 |
| 4000059 | CR 800E | S of CR 250S | 435 | 180 | 615 | 2012 |
| 4000060 | RIPLEY St | W of CR 25E | 80 | 0 | 80 | 2012 |

Table 3: Construction Costs**County Jennings****County Number 40**

| NBI # | Facility Carried | Location | Bridge Cost | Road Cost | Total Cost | Estimate Year |
|--------------|-------------------------|-----------------|--------------------|------------------|-------------------|----------------------|
| 4000061 | CR 190E | S of CR 25N | 114 | 45 | 159 | 2012 |
| 4000062 | CR 200S | E of CR 650E | 0 | 0 | 0 | 0000 |
| 4000063 | CR 600E | N of CR 325S | 0 | 0 | 0 | 0000 |
| 4000064 | CR 500S | E of CR 25W | 0 | 0 | 0 | 2012 |
| 4000065 | CR 500S | E of CR 600W | 0 | 0 | 0 | 0000 |
| 4000066 | CR 600S | W of CR 300W | 75 | 25 | 125 | 2012 |
| 4000067 | CR 120W | S of SR 250 | 188 | 180 | 368 | 2012 |
| 4000068 | CR 75W | S of CR 950S | 237 | 180 | 417 | 2012 |
| 4000069 | CR 800S | W of BASE Rd | 877 | 180 | 1057 | 2012 |
| 4000070 | CR 800S | W of CR 200E | 0 | 0 | 0 | 2012 |
| 4000071 | CR 200E | N of CR 800S | 150 | 180 | 330 | 2012 |
| 4000072 | CR 400S | W of CR 130E | 0 | 0 | 0 | 0000 |
| 4000209 | CR 130E | N of CR 400S | 0 | 0 | 0 | 2012 |
| 4000074 | CR 600S | W of CR 350E | 188 | 180 | 368 | 2012 |
| 4000076 | CR 700S | W of CR 350E | 0 | 0 | 0 | 2012 |
| 4000077 | CR 625S | W of BASE Rd | 557 | 180 | 737 | 2012 |
| 4000078 | COMMISKEY Pk | E of CR 310W | 325 | 450 | 775 | 2012 |
| 4000079 | CR 650W | N of CR 700S | 237 | 180 | 417 | 2012 |
| 4000080 | CR 650W | N of CR 700S | 268 | 180 | 448 | 2012 |
| 4000081 | CR 70S | W of CR 90W | 0 | 0 | 0 | 2012 |
| 4000082 | CR 20W | S of WATER St | 0 | 0 | 0 | 0000 |
| 4000083 | CR 20W | E of CR 60S | 0 | 0 | 0 | 0000 |
| 4000084 | CR 225W | S of CR 170S | 0 | 0 | 0 | 0000 |
| 4000085 | CR 200S | E of CR 400W | 188 | 180 | 368 | 2012 |
| 4000203 | CR 600W | N of CR 500S | 0 | 0 | 0 | 0000 |
| 4000087 | CR 150W | N of CR 300S | 0 | 0 | 0 | 0000 |
| 4000088 | CR 400W | N of CR 200S | 0 | 0 | 0 | 0000 |
| 4000089 | CR 550W | N of CR 710S | 383 | 180 | 563 | 2012 |
| 4000090 | COFFEE CREEK Rd | S of CR 850S | 0 | 0 | 0 | 0000 |
| 4000091 | CR 500S | W of CR 650W | 0 | 0 | 0 | 0000 |

Table 3: Construction Costs**County Jennings****County Number 40**

| NBI # | Facility Carried | Location | Bridge Cost | Road Cost | Total Cost | Estimate Year |
|--------------|-------------------------|-----------------|--------------------|------------------|-------------------|----------------------|
| 4000093 | CR 500S | E of CR 900W | 0 | 0 | 0 | 0000 |
| 4000094 | CR 400S | W of CR 700W | 0 | 0 | 0 | 0000 |
| 4000095 | CR 150S | W of CR 400W | 0 | 0 | 0 | 0000 |
| 4000096 | FOUR CORNERS Rd | N of CR 400S | 51 | 68 | 119 | 2012 |
| 4000099 | CR 1075S | W of CR 910W | 0 | 0 | 0 | 0000 |
| 4000100 | CR 1000S | W of CR 550W | 174 | 180 | 354 | 2012 |
| 4000101 | CR 800W | S of CR 1125S | 0 | 0 | 0 | 0000 |
| 4000102 | CR 900W | N of CR 1050S | 0 | 0 | 0 | 0000 |
| 4000103 | CR 200S | W of CR 650W | 0 | 0 | 0 | 0000 |
| 4000104 | CR 900W | N of CR 700S | 0 | 0 | 0 | 0000 |
| 4000105 | BASE LINE Rd | W of CR 520W | 25 | 66 | 91 | 2012 |
| 4000106 | BASE LINE Rd | W of CR 900W | 0 | 0 | 0 | 2012 |
| 4000107 | CR 520W | N of BASE Rd | 0 | 0 | 0 | 0000 |
| 4000108 | CR 610W | S of BASE Rd | 0 | 0 | 0 | 0000 |
| 4000132 | CR 200S | E of CR 575W | 150 | 180 | 330 | 2012 |
| 4000133 | CR 300S | E of CR 700W | 213 | 180 | 393 | 2012 |
| 4000134 | CR 900W | S of CR 700S | 0 | 0 | 0 | 0000 |
| 4000109 | BASE LINE Rd | N of CR 580N | 0 | 0 | 0 | 0000 |
| 4000112 | CR 780W | S of CR 750N | 150 | 180 | 330 | 2012 |
| 4000113 | CR 900E | S of CR 1100N | 181 | 180 | 361 | 2012 |
| 4000114 | CR 150N | E of CR 700W | 202 | 180 | 382 | 2012 |
| 4000117 | CR 800W | S of CR 700S | 0 | 0 | 0 | 0000 |
| 4000118 | CR 400W | S of CR 1100S | 178 | 180 | 358 | 2012 |
| 4000120 | CR 150E | S of CR 400N | 0 | 0 | 0 | 0000 |
| 4000121 | CR 950S | S of CR 25W | 178 | 180 | 358 | 2012 |
| 4000122 | CR 500S | W of CR 700E | 0 | 0 | 0 | 0000 |
| 4000123 | CR 485N | E of CR 450E | 35 | 56 | 91 | 2012 |
| 4000124 | CR 740E | E of CR 740E | 0 | 0 | 0 | 0000 |
| 4000128 | BASE LINE Rd | W of US 50 | 515 | 180 | 695 | 2012 |
| 4000135 | CR 225W | W of CR 225W | 195 | 180 | 375 | 2012 |

Table 3: Construction Costs**County Jennings****County Number 40**

| NBI # | Facility Carried | Location | Bridge Cost | Road Cost | Total Cost | Estimate Year |
|--------------|-------------------------|------------------|--------------------|------------------|-------------------|----------------------|
| 4000204 | W. LONG St | E of CHILDS Ln | 0 | 0 | 0 | 0000 |
| 4000137 | CR 625N | W of CR 750E | 0 | 0 | 0 | 0000 |
| 4000138 | CR 400E | S of CR 1000N | 10 | 0 | 10 | 2012 |
| 4000139 | CR 600N | E of CR 300E | 10 | 0 | 10 | 2012 |
| 4000140 | CR 650S | W of CR 400W | 10 | 0 | 10 | 2012 |
| 4000141 | CR 800N | W of CR 900W | 0 | 0 | 0 | 0000 |
| 4000142 | CR 900N | W of CR 825W | 0 | 0 | 0 | 2012 |
| 4000200 | CR 450E | N of US Route 50 | 0 | 0 | 0 | 0000 |

128 Total Bridges in County

Table 3: Construction Costs**County Johnson****County Number 41**

| NBI # | Facility Carried | Location | Bridge Cost | Road Cost | Total Cost | Estimate Year |
|--------------|-------------------------|-----------------|--------------------|------------------|-------------------|----------------------|
| 4100001 | CR 700 SOUTH | W OF CR 700W | 0 | 0 | 0 | 0 |
| 4100002 | CR 700 SOUTH | E OF CR 700W | 0 | 0 | 0 | 0 |
| 4100003 | CR 600 SOUTH | W OF SR 135 | 0 | 0 | 0 | 0 |
| 4100004 | CR 600 WEST | N OF SR 135 | 0 | 0 | 0 | 0 |
| 4100005 | CR 625 WEST | N OF CR 325S | 0 | 0 | 0 | 0 |
| 4100006 | CR 525 SOUTH | W OF CR 300W | 0 | 0 | 0 | 0 |
| 4100007 | CR 25 WEST | S OF CR 375S | 0 | 0 | 0 | 0 |
| 4100008 | CR 450 WEST | S OF CR 525S | 0 | 0 | 0 | 0 |
| 4100010 | CR 500 WEST | S OF CR 550S | 200 | 50 | 250 | 2012 |
| 4100011 | CR 500 WEST | S OF CR 700S | 0 | 0 | 0 | 0 |
| 4100012 | CR 700 WEST | S OF CR 700S | 0 | 0 | 0 | 0 |
| 4100013 | CR 575W | S OF CR 700S | 0 | 0 | 0 | 0 |
| 4100014 | CR 375 SOUTH | E OF CR 25W | 0 | 0 | 0 | 0 |
| 4100621 | CR 100E | S OF CR 300S | 0 | 0 | 0 | |
| 4100016 | CR 100E | S OF CR 700S | 0 | 0 | 0 | 0 |
| 4100017 | CR 200E | S OF CR 300S | 0 | 0 | 0 | 0 |
| 4100018 | CR 550S | W OF MAUXFERR | 0 | 0 | 0 | 0 |
| 4100019 | CR 325E | S OF SR 252 | 0 | 0 | 0 | 0 |
| 4100020 | MAUXFERRY RD | S OF CR 300S | 375 | 25 | 400 | 2012 |
| 4100021 | CR 550E (OLD US31) | S OF CR 500S | 0 | 0 | 0 | |
| 4100022 | CR 350 SOUTH | W OF US 31 | 0 | 0 | 0 | 0 |
| 4100023 | CR 300S | E OF US 31 | 0 | 0 | 0 | 0 |
| 4100107 | CR 550E | N OF CR 350S | 0 | 0 | 0 | 0 |
| 4100024 | CR 400 SOUTH | W OF CR 700E | 0 | 0 | 0 | 0 |
| 4100025 | CR 400 SOUTH | W OF US 31 | 0 | 0 | 0 | 0 |
| 4100026 | CR 500 SOUTH | W OF CR 550E | 0 | 0 | 0 | 0 |
| 4100027 | CR 800 EAST | S OF CR 650S | 0 | 0 | 0 | |
| 4100028 | CR 250 S | W OF US 31 | 350 | 100 | 450 | 2012 |
| 4100030 | GREENSBURG ROAD | E OF CR 700E | 525 | 175 | 700 | 2012 |
| 4100031 | CR 100W | N OF DIVISION | 0 | 0 | 0 | 0 |

Table 3: Construction Costs

County Johnson

County Number 41

| NBI # | Facility Carried | Location | Bridge Cost | Road Cost | Total Cost | Estimate Year |
|--------------|-------------------------|------------------|--------------------|------------------|-------------------|----------------------|
| 4100032 | CR 100N | W OF EASTVIEW I | 0 | 0 | 0 | 0 |
| 4100033 | CR 300N | E OF CR 350E | 0 | 0 | 0 | 0 |
| 4100034 | CR 200N | E OF CR 400E | 0 | 0 | 0 | 0 |
| 4100035 | CR 400E | N OF CR 100N | 0 | 0 | 0 | 0 |
| 4100036 | CR 200S | W OF CR 75W | 0 | 0 | 0 | 0 |
| 4100037 | CR 200 NORTH | E OF CR 75W | 0 | 0 | 0 | 0 |
| 4100038 | CR 200N | E OF CENTER | 0 | 0 | 0 | 0 |
| 4100039 | CENTERLINE RD | N OF SR 144 | 0 | 0 | 0 | 0 |
| 4100040 | CR 100S | E OF SR 44 | 0 | 0 | 0 | 0 |
| 4100041 | CR 700 WEST | S OF CR 150N | 0 | 0 | 0 | 0 |
| 4100042 | CR 225 WEST | S OF CR 500N | 0 | 0 | 0 | 0 |
| 4100043 | CR 150 NORTH | W OF CR 450W | 0 | 0 | 0 | 0 |
| 4100044 | CR 150 NORTH | E OF CR 700W | 0 | 0 | 0 | 0 |
| 4100045 | CR 750 WEST | S OF CR 100N | 250 | 150 | 400 | 2012 |
| 4100046 | CR 775 WEST | S OF SR 44 | 250 | 150 | 400 | 2012 |
| 4100047 | CR 575 WEST | N OF CR 300S | 0 | 0 | 0 | 0 |
| 4100048 | CR 475 WEST | S OF SR 44 | 0 | 0 | 0 | 0 |
| 4100049 | DIVISION ROAD | E OF CR 700W | 0 | 0 | 0 | 0 |
| 4100050 | CR 300 SOUTH | E OF CR 775W | 0 | 0 | 0 | 0 |
| 4100051 | CR 100 NORTH | E OF CR 575W | 0 | 0 | 0 | 0 |
| 4100052 | CR 575 WEST | N OF CR 100N | 125 | 50 | 175 | 2012 |
| 4100053 | MORGANTOWN ROAD | N OF OLIVE BRAN | 0 | 0 | 0 | 0 |
| 4100622 | MORGANTOWN ROAD | @ MORGANTOWN | 0 | 0 | 0 | 0 |
| 4100055 | CR 725 WEST | S OF CR 500N | 0 | 0 | 0 | 0 |
| 4100056 | CR 625 WEST | N OF CR 375N | 200 | 100 | 300 | 2012 |
| 4100623 | CR 375 NORTH | E OF CR 725W | 0 | 0 | 0 | 0 |
| 4100057 | SMITH VALLEY ROAD | E OF SR 37 | 0 | 0 | 0 | 0 |
| 4100058 | CR 550W | S OF SMITH VALLI | 0 | 0 | 0 | 0 |
| 4100059 | RUNYON RD(CR 450W) | N OF CR 800N | 0 | 0 | 0 | 0 |
| 4100060 | CR 400 WEST | N OF CR 600N | 0 | 0 | 0 | 0 |

Table 3: Construction Costs**County Johnson****County Number 41**

| NBI # | Facility Carried | Location | Bridge Cost | Road Cost | Total Cost | Estimate Year |
|--------------|-----------------------------------|------------------|--------------------|------------------|-------------------|----------------------|
| 4100061 | STONES CROSSING RD E OF MORGANTO' | | 0 | 0 | 0 | 0 |
| 4100062 | CR 700 NORTH | E OF SR 37 | 0 | 0 | 0 | 0 |
| 4100624 | CR 144 | NW OF CR 625W | 0 | 0 | 0 | 0 |
| 4100063 | FRY ROAD | W OF US 31 | 0 | 0 | 0 | 0 |
| 4100064 | CR 400 NORTH | E OF CR 200W | 0 | 0 | 0 | 0 |
| 4100065 | CR 225E | S OF CR 400N | 175 | 50 | 225 | 2012 |
| 4100066 | CR 500 NORTH | E OF CR 75W | 275 | 225 | 500 | 2012 |
| 4100067 | CR 600 NORTH | E OF CR 75W | 0 | 0 | 0 | 0 |
| 4100068 | CR 325 EAST | N OF CR 750N | 0 | 0 | 0 | 0 |
| 4100069 | CR 400 EAST | N OF CR 600N | 0 | 0 | 0 | 0 |
| 4100070 | CR 400 EAST | N OF CR 350N | 0 | 0 | 0 | 0 |
| 4100151 | BERRY ROAD | N OF OLIVE BRAN | 0 | 0 | 0 | 0 |
| 4100071 | MAIN STREET | MAIN ST & HOWAI | 0 | 0 | 0 | 0 |
| 4100072 | MAIN STREET | W OF US 31 | 0 | 0 | 0 | 0 |
| 4100073 | ROCKLANE ROAD | E OF CR 600E | 0 | 0 | 0 | 0 |
| 4100616 | CR 375 EAST | N OF CR 1000N | 0 | 0 | 0 | 0 |
| 4100074 | CR 525 EAST | S OF CR 1000N | 0 | 0 | 0 | 0 |
| 4100075 | CR 440 EAST | N OF CR 1000N | 275 | 125 | 400 | 2012 |
| 4100076 | CR 600 EAST | S OF CR 950N | 0 | 0 | 0 | 0 |
| 4100077 | CR 700 EAST | N OF URMEYVILLE | 350 | 50 | 400 | 2012 |
| 4100078 | CR 500 NORTH | W OF CR 700E | 0 | 0 | 0 | 0 |
| 4100108 | CR 500 NORTH | E OF CR 600E | 175 | 125 | 300 | 2012 |
| 4100079 | CR 575 NORTH | E OF CR 400E | 0 | 0 | 0 | 0 |
| 4100080 | CR 600 NORTH | E OF CR 575E | 0 | 0 | 0 | 0 |
| 4100081 | CR 700 NORTH | E OF CR 600E | 225 | 175 | 400 | 2012 |
| 4100082 | CR 350 NORTH | E OF CR 700E | 0 | 0 | 0 | 0 |
| 4100083 | CR 350 NORTH | E OF CR 625E | 0 | 0 | 0 | 0 |
| 4100084 | CR 300W | S OF INDIAN CREI | 250 | 50 | 300 | 2012 |
| 4100085 | CR 700 NORTH | E OF CR 600E | 0 | 0 | 0 | 0 |
| 4100086 | CR 500 NORTH | E OF CR 400E | 0 | 0 | 0 | 0 |

Table 3: Construction Costs**County Johnson****County Number 41**

| NBI # | Facility Carried | Location | Bridge Cost | Road Cost | Total Cost | Estimate Year |
|--------------|-------------------------|-----------------|--------------------|------------------|-------------------|----------------------|
| 4100087 | CR 350 SOUTH | W OF US 31 | 175 | 125 | 300 | 2012 |
| 4100088 | CR 150 NORTH | W OF CR 800E | 0 | 0 | 0 | 0 |
| 4100625 | CR 700 NORTH | E OF CR 600E | 0 | 0 | 0 | 0 |
| 4100089 | CR 900 NORTH | E OF CR 700E | 0 | 0 | 0 | 0 |
| 4100090 | CR 700 NORTH | E OF CR 600E | 0 | 0 | 0 | 0 |
| 4100626 | CR 550 EAST | N OF CR 700N | 0 | 0 | 0 | |
| 4100091 | CR 260 NORTH | E OF CENTER | 150 | 50 | 200 | 2012 |
| 4100092 | NINEVEH ROAD | S OF LAKE VIEW | 0 | 0 | 0 | 0 |
| 4100627 | CR 1050 NORTH | E OF CR 375E | 0 | 0 | 0 | 0 |
| 4100093 | CR 1000 NORTH | W OF CR 525E | 0 | 0 | 0 | 0 |
| 4100094 | PETERMAN ROAD | N FAIRVIEW ROAI | 375 | 225 | 600 | 2012 |
| 4100095 | LEISURE LANE | N OF FAIRVIEW R | 125 | 25 | 150 | 2012 |
| 4100096 | SAWMILL ROAD | N OF CR 500N | 0 | 0 | 0 | 0 |
| 4100098 | PETERMAN ROAD | S COUNTY LINE R | 0 | 0 | 0 | 0 |
| 4100110 | CR 300 SOUTH | W OF SR 135 | 0 | 0 | 0 | 0 |
| 4100111 | CR 300S | W OF CR 100E | 0 | 0 | 0 | 0 |
| 4100112 | CR 400N | E OF CR 225E | 0 | 0 | 0 | 0 |
| 4100113 | HUGGIN HOLLOW ROAD | S OF SR 144 | 0 | 0 | 0 | 0 |
| 4100114 | GOLDEN GROVE ROAD | W OF CR 400W | 0 | 0 | 0 | |
| 4100115 | WOODLAND STREAMS | W OF CR 400W | 150 | 50 | 200 | 2012 |
| 4100116 | CR 725 EAST | NW OF 400S | 0 | 0 | 0 | 0 |
| 4100117 | MOORELAND DRIVE | N OF WESTBROO | 0 | 0 | 0 | 0 |
| 4100120 | BRENTRIDGE PARKWAY | E OF MORGANTO' | 0 | 0 | 0 | 0 |
| 4100141 | JOSEPH LANE | E OF SAWMILL RC | 0 | 0 | 0 | 0 |
| 4100130 | CR 550S | W OF MAUXFERR | 0 | 0 | 0 | 0 |
| 4100125 | BUCKMOOR PARKWAY | W OF SR 135 | 0 | 0 | 0 | 0 |
| 4100145 | AUBURN FORD | E MORGANTOWN | 0 | 0 | 0 | 0 |
| 4100146 | WHITELAND ROAD | E OF US 31 | 0 | 0 | 0 | 0 |
| 4100147 | CR 775S | E OF CR 100E | 0 | 0 | 0 | 0 |
| 4100149 | INNISBROOKE TRAIL | S OF FAIRVIEW R | 0 | 0 | 0 | 0 |

Table 3: Construction Costs**County Johnson****County Number 41**

| NBI # | Facility Carried | Location | Bridge Cost | Road Cost | Total Cost | Estimate Year |
|--------------|-------------------------|------------------|--------------------|------------------|-------------------|----------------------|
| 4100140 | CR 575E | N OF CR 600N | 0 | 0 | 0 | 0 |
| 4100150 | CENTER STREET | S OF CHRISTINA I | 130 | 70 | 200 | 2012 |
| 4100152 | CENTERLINE ROAD | S OF CR 700S | 0 | 0 | 0 | 0 |
| 4100153 | WILLSHIRE DRIVE | S OF WINCHESTE | 0 | 0 | 0 | 0 |
| 4100154 | EAGLE TRACE DRIVE | S OF CR 800N | 0 | 0 | 0 | 0 |
| 4100155 | CR 250S | E OF CR 510E | 0 | 0 | 0 | 0 |
| 4100205 | CR 75 WEST | N OF CR 200N | 0 | 0 | 0 | 0 |
| 4100157 | CR 700 NORTH | E OF CR 750E | 125 | 75 | 200 | 2012 |

158 Total Bridges in County

Table 3: Construction Costs

County Knox

County Number 42

| NBI # | Facility Carried | Location | Bridge Cost | Road Cost | Total Cost | Estimate Year |
|--------------|-------------------------|-----------------|--------------------|------------------|-------------------|----------------------|
| 4200243 | WASHINGTON STREET | W OF ELKS CLUB | 537 | 280 | 1120 | 2010 |
| 4200143 | WHEATLAND ROAD | E OF OVERHEAD | 0 | 0 | 0 | |
| 4200211 | BRUCEVILLE ROAD | SW OF N CHURCH | 0 | 0 | 0 | |
| 4200212 | BRUCEVILLE ROAD | N OF COON HUNT | 0 | 0 | 0 | |
| 4200213 | DAVIS ROAD | N OF MAIN CROSS | 0 | 0 | 0 | |
| 4200214 | DAVIS ROAD | S OF EUBANKS R | 0 | 0 | 0 | |
| 4200193 | PRICE ROAD | W OF N RISLEY R | 0 | 0 | 0 | 0 |
| 4200306 | PRICE ROAD | N OF CLARK ROA | 0 | 0 | 0 | 0 |
| 4200186 | P. PERRY ROAD | SE OF SPRINGTO | 0 | 0 | 0 | 0 |
| 4200152 | BICKNELL ROAD | N OF E RAGSDALI | 452 | 200 | 899 | 2010 |
| 4200172 | MACLURE ROAD | SW OF BROUILLET | 0 | 0 | 0 | |
| 4200138 | EVANS ROAD | E OF BUD ROAD | 0 | 0 | 0 | 0 |
| 4200518 | WHITE OAKS ROAD | S OF STATE ROA | 0 | 0 | 0 | |
| 4200148 | VASH ROAD | NE OF STATE RO | 0 | 0 | 0 | 0 |
| 4200150 | WASHINGTON ROAD | SW OF RIVER RO | 1900 | 280 | 2945 | 2010 |
| 4200154 | RIVER ROAD | NE OF WAMPLER | 0 | 0 | 0 | 0 |
| 4200225 | PIEPER ROAD | E OF PINE BLUFF | 0 | 0 | 0 | |
| 4200026 | PINE BLUFF ROAD | N OF STATE ROA | 158 | 160 | 452 | 2010 |
| 4200176 | SNYDER ROAD | N OF STATE ROA | 0 | 0 | 0 | |
| 4200177 | SNYDER ROAD | W OF STATE ROA | 0 | 0 | 0 | 0 |
| 4200178 | PIEPER ROAD | S OF STATE ROA | 20 | 0 | 20 | 2010 |
| 4200166 | PIEPER ROAD | NW OF HILLCRES | 0 | 0 | 0 | 0 |
| 4200170 | CHURCH ROAD | S OF STATE ROA | 0 | 0 | 0 | 0 |
| 4200269 | CAMP ARTHUR ROAD | N OF THOMPSON | 0 | 0 | 0 | 0 |
| 4200171 | MCCORMICK ROAD | S OF STATE ROA | 0 | 0 | 0 | 0 |
| 4200174 | GOLF COURSE RD | W OF WATER TO | 174 | 160 | 473 | 2010 |
| 4200175 | GOLF COURSE ROAD | NE OF SCEPTER I | 0 | 0 | 0 | |
| 4200163 | LONG ROAD | S OF GOLF COUR | 0 | 0 | 0 | 0 |
| 4200162 | LONG ROAD | NW OF BICKNELL | 0 | 0 | 0 | 0 |
| 4200519 | LONG ROAD | NW OF BICKNELL | 0 | 0 | 0 | |

Table 3: Construction Costs

County Knox

County Number 42

| NBI # | Facility Carried | Location | Bridge Cost | Road Cost | Total Cost | Estimate Year |
|--------------|-------------------------|------------------|--------------------|------------------|-------------------|----------------------|
| 4200158 | SUMMERS ROAD | SW OF BICKNELL | 0 | 0 | 0 | 0 |
| 4200516 | BICKNELL ROAD | NW OF RICKETS F | 8 | 0 | 8 | 2010 |
| 4200160 | ROYAL OAK CHURCH | SW OF LONG ROA | 148 | 160 | 438 | 2010 |
| 4200145 | ROYAL OAK CHURCH | NE OF STATE RO | 0 | 0 | 0 | 0 |
| 4200146 | LOUDERMILK ROAD | NE OF STATE RO | 183 | 160 | 485 | 2010 |
| 4200159 | ROUTE ROAD | NW OF SUMMERS | 198 | 160 | 505 | 2010 |
| 4200240 | KAISER ROAD | W OF STATE ROA | 0 | 0 | 0 | 0 |
| 4200165 | SCEPTER ROAD | NW OF GOLF COL | 0 | 0 | 0 | 0 |
| 4200238 | HOLLINGSWORTH ROA | NW OF DAVIS RO | 0 | 0 | 0 | 0 |
| 4200156 | SCHAFFER ROAD | E OF MEMERING I | 0 | 0 | 0 | 0 |
| 4200155 | SCHAFFER ROAD | E OF MEMERING I | 30 | 0 | 30 | 2010 |
| 4200153 | MCGLONE ROAD | mi W of River Rd | 0 | 0 | 0 | 0 |
| 4200151 | CR SE 200 S | N OF ANDERSON | 0 | 0 | 0 | 0 |
| 4200164 | SCEPTER ROAD | N OF GOLF COUR | 129 | 160 | 413 | 2010 |
| 4200217 | ROAD AND GUN CLUB | N OF WINDMILL R | 21 | 0 | 21 | 2010 |
| 4200218 | ROD AND GUN CLUB | S OF CLARK ROAI | 0 | 0 | 0 | 0 |
| 4200221 | ALBRECHT ROAD | S OF TILLY ROAD | 0 | 0 | 0 | 0 |
| 4200222 | ALBRECHT ROAD | SW OF TILLY ROA | 0 | 0 | 0 | 0 |
| 4200201 | N BROCKSMITH ROAD | N OF 11TH STREE | 6 | 0 | 6 | 2010 |
| 4200188 | JERICO ROAD | W OF TERRELL R | 0 | 0 | 0 | 0 |
| 4200234 | KOENIG ROAD | N OF RIVERDALE | 0 | 0 | 0 | 0 |
| 4200109 | RIVERDALE ROAD | E OF LUMBARYAF | 0 | 0 | 0 | 0 |
| 4200110 | RIVERDALE ROAD | E OF KOENIG ROA | 0 | 0 | 0 | 0 |
| 4200113 | BOWMAN ROAD | S OF STATE ROAI | 0 | 0 | 0 | 0 |
| 4200253 | GRANDVIEW ROAD | E OF HUEY ROAD | 0 | 0 | 0 | 0 |
| 4200227 | SPANGER ROAD | SW OF STREMMIN | 25 | 0 | 25 | 2010 |
| 4200209 | HANCOCK ROAD | E OF STATE ROAI | 0 | 0 | 0 | 0 |
| 4200210 | HANCOCK ROAD | W OF BOWMAN R | 370 | 280 | 896 | 2010 |
| 4200208 | SAND ROAD | W OF PAHMEIER I | 407 | 280 | 946 | 2010 |
| 4200233 | WAGNER ROAD | W OF STATE ROA | 0 | 0 | 0 | 0 |

Table 3: Construction Costs**County Knox****County Number 42**

| NBI # | Facility Carried | Location | Bridge Cost | Road Cost | Total Cost | Estimate Year |
|--------------|-------------------------|------------------|--------------------|------------------|-------------------|----------------------|
| 4200244 | OLD STATE ROAD 67 | N OF OLD TERRE | 0 | 0 | 0 | 0 |
| 4200271 | OLD US 41 | NW OF US 41/150 | 0 | 0 | 0 | |
| 4200272 | OLD US 41 | NW OF US 41/150 | 0 | 0 | 0 | |
| 4200006 | MOODY ROAD | E OF OLD US 41 | 22 | 0 | 22 | 2010 |
| 4200007 | MOODY ROAD | E OF OLD US 41 | 168 | 160 | 465 | 2010 |
| 4200276 | FREELANDVILLE ROAD | NE OF PERKINS R | 0 | 0 | 0 | 0 |
| 4200023 | FREELANDVILLE ROAD | NE OF PERKINS R | 264 | 160 | 594 | 2010 |
| 4200029 | HORST ROAD | SW OF GRANDVIE | 0 | 0 | 0 | 0 |
| 4200030 | GRANDVIEW ROAD | W OF LEE PEPME | 0 | 0 | 0 | 0 |
| 4200223 | LANE ROAD | S OF L FREELANC | 15 | 0 | 15 | 2010 |
| 4200224 | WATSON ROAD | N OF L. FREELANI | 272 | 200 | 658 | 2010 |
| 4200011 | LWR FREELANDVILLE | E OF PERKINS RC | 0 | 0 | 0 | 0 |
| 4200190 | SPRINGTOWN ROAD | E OF EMISON MILI | 202 | 160 | 511 | 2010 |
| 4200184 | HUNLEY ROAD | W OF RISLEY RO/ | 0 | 0 | 0 | 0 |
| 4200182 | KIPP ROAD | NE OF DAUGHTEF | 168 | 160 | 465 | 2010 |
| 4200183 | ASHLEY ROAD | SW OF DAUGHTE | 8 | 0 | 8 | 2010 |
| 4200181 | FREELANDVILLE ROAD | E OF US 41/150 | 360 | 200 | 776 | 2010 |
| 4200016 | LIME CRUSHER ROAD | N OF STATE ROAI | 198 | 160 | 505 | 2010 |
| 4200017 | LIME CRUSHER ROAD | N OF SR 59 | 0 | 0 | 0 | 0 |
| 4200205 | KERNS ROAD | N OF PEPMEIER F | 0 | 0 | 0 | 0 |
| 4200191 | SPRINGTOWN ROAD | W OF N RISLEY R | 0 | 0 | 0 | 0 |
| 4200192 | SPRINGTOWN ROAD | E OF N RISLEY RC | 0 | 0 | 0 | 0 |
| 4200204 | OAKTOWN ROAD | N OF PEPMEIER F | 0 | 0 | 0 | 0 |
| 4200203 | OAKTOWN ROAD | S OF PEPMEIER F | 236 | 160 | 556 | 2010 |
| 4200202 | OAKTOWN ROAD | N OF KUHN ROAD | 0 | 0 | 0 | |
| 4200196 | PEPMEIER ROAD | E OF OAKTOWN F | 0 | 0 | 0 | |
| 4200197 | PEPMEIER ROAD | E OF OAKTOWN F | 0 | 0 | 0 | 0 |
| 4200004 | OIL FIELD ROAD | NW OF CARDINAL | 43 | 0 | 43 | 2010 |
| 4200001 | BLANN ROAD | W OF MASON RO/ | 0 | 0 | 0 | 0 |
| 4200305 | WILSON ROAD | E OF MASON DRI | 0 | 0 | 0 | 0 |

Table 3: Construction Costs

County **Knox**
County Number **42**

| NBI # | Facility Carried | Location | Bridge Cost | Road Cost | Total Cost | Estimate Year |
|--------------|-------------------------|---------------------|--------------------|------------------|-------------------|----------------------|
| 4200195 | RISLEY ROAD | S OF SPRINGTOW | 0 | 0 | 0 | |
| 4200168 | FORT KNOX DRIVE | N OF OLD TERRE | 0 | 0 | 0 | 0 |
| 4200167 | TERRE HAUTE ROAD | E OF NIBLACK BL' | 40 | 0 | 40 | 2010 |
| 4200245 | 2ND STREET | E OF NIBLACK BL' | 0 | 0 | 0 | 0 |
| 4200140 | NUGENT ROAD | NE HICKORY COM | 6 | 0 | 6 | 2010 |
| 4200137 | ROBINSON ROAD | S OF US 150/50 | 0 | 0 | 0 | 0 |
| 4200136 | ROBINSON ROAD | S OF US 150/50 | 0 | 0 | 0 | 0 |
| 4200123 | JOHNSON FARM ROAD | S HICKORY CORN | 0 | 0 | 0 | 0 |
| 4200256 | CR NE 300 E | NW OF S NUGENT | 0 | 0 | 0 | 0 |
| 4200089 | MOUNT ZION ROAD | N OF STATE ROAI | 188 | 160 | 492 | 2010 |
| 4200116 | SOUTH WHEATLAND R | S SO OF US 150/5 | 0 | 0 | 0 | 0 |
| 4200117 | SOUTH WEATLAND RD | S OF US 150/50 | 0 | 0 | 0 | 0 |
| 4200083 | DEBORA ROAD | SW OF CRATES R | 0 | 0 | 0 | 0 |
| 4200115 | REEL ROAD | N OF STATE ROAI | 0 | 0 | 0 | |
| 4200114 | SOUTH WHEATLAND RI | E OF MONROE CI' | 269 | 200 | 654 | 2010 |
| 4200134 | ADAMS ROAD | NE OF STATE RO, | 0 | 0 | 0 | 0 |
| 4200086 | HART STREET ROAD | NW OF STATE RC | 0 | 0 | 0 | 0 |
| 4200082 | Monroe School Rd | NE HICKORY COR | 0 | 0 | 0 | 0 |
| 4200246 | DREIMAN ROAD | N OF HICKORY CC | 0 | 0 | 0 | 0 |
| 4200077 | HICKORY CORNER RD | SE OF NUGENT R | 0 | 0 | 0 | 0 |
| 4200100 | BACK ROAD | W OF PETERSBUI | 0 | 0 | 0 | |
| 4200135 | ROBINSON ROAD | NE OF STATE RO, | 0 | 0 | 0 | 0 |
| 4200092 | POND CREEK RD | mi S of Governors f | 0 | 0 | 0 | |
| 4200090 | JONES ROAD | E OF STATE ROAI | 0 | 0 | 0 | 0 |
| 4200072 | DUTCH HINKLE ROAD | S OF STATE ROAI | 0 | 0 | 0 | 0 |
| 4200094 | PETERSBURG ROAD | N OF COONCE RC | 0 | 0 | 0 | 0 |
| 4200107 | MCMULLING ROAD | W OF LONG ROAI | 0 | 0 | 0 | 0 |
| 4200279 | WART ROAD | E OF PETERSBUR | 0 | 0 | 0 | 0 |
| 4200105 | BURKE ROAD | W OF PETERSBUI | 0 | 0 | 0 | |
| 4200104 | LUCKY POINT ROAD | W OF PETERSBUI | 41 | 0 | 41 | 2012 |

Table 3: Construction Costs

County Knox

County Number 42

| NBI # | Facility Carried | Location | Bridge Cost | Road Cost | Total Cost | Estimate Year |
|--------------|-------------------------|--------------------|--------------------|------------------|-------------------|----------------------|
| 4200520 | E GOVERNORS ROAD | E OF LONG ROAD | 0 | 0 | 0 | |
| 4200098 | E GOVERNORS ROAD | E OF LONG ROAD | 30 | 0 | 30 | 2010 |
| 4200071 | BEECH HILLS ROAD | W OF DUTCH HINI | 0 | 0 | 0 | 0 |
| 4200257 | HAZELTON ROAD | N OF SR 56/SOUT | 700 | 0 | 700 | 2010 |
| 4200044 | OLD DECKER ROAD | N OF STATE ROAI | 163 | 160 | 458 | 2010 |
| 4200045 | BRIDGE ROAD | N OF OLD DECKEI | 0 | 0 | 0 | 0 |
| 4200046 | MAYS ROAD | E OF US 41 | 503 | 280 | 1075 | 2010 |
| 4200058 | DECKER CHAPEL ROAD | W OF US 41 | 0 | 0 | 0 | 0 |
| 4200065 | BAND MILL ROAD | E OF 6TH STREET | 8 | 0 | 8 | 2010 |
| 4200064 | BAND MILL ROAD | E OF BILL ROAD | 14 | 0 | 14 | 2010 |
| 4200063 | GREENTREE ROAD | W OF 6TH STREE | 0 | 0 | 0 | 0 |
| 4200061 | CLAIRE ROAD | W OF 6TH STREE | 0 | 0 | 0 | 0 |
| 4200060 | BEAL ROAD | S OF BAND MILL F | 0 | 0 | 0 | 0 |
| 4200277 | BEAL ROAD | S OF BAND MILL F | 0 | 0 | 0 | |
| 4200066 | 6TH STREET ROAD | S OF BAND MILL F | 0 | 0 | 0 | 0 |
| 4200067 | 6TH STREET ROAD | S OF BAND MILL F | 0 | 0 | 0 | 0 |
| 4200068 | 6TH STREET ROAD | N OF CARIE ROAC | 0 | 0 | 0 | 0 |
| 4200265 | TOWNSHIP ROAD | mi E of Petersburg | 139 | 160 | 426 | 2010 |
| 4200051 | FIVE OAKS ROAD | E OF 6TH STREET | 6 | 0 | 6 | 2010 |
| 4200521 | BULLDOG ROAD | E OF 6TH STREET | 0 | 0 | 0 | |
| 4200050 | REHWALD ROAD | E OF US 61 | 0 | 0 | 0 | 0 |
| 4200043 | STOKELY ROAD | E OF US 61 | 0 | 0 | 0 | 0 |
| 4200042 | FIREMEN ROAD | W OF US 61 | 168 | 160 | 465 | 2010 |
| 4200034 | YOCHUM ROAD | N OF MCCRARY R | 237 | 160 | 557 | 2010 |
| 4200078 | DECKER ROAD | N OF BLOEBAUM | 0 | 0 | 0 | 0 |
| 4200079 | DECKER ROAD | S OF HENRY ROA | 0 | 0 | 0 | 0 |
| 4200120 | MCCORMICK ROAD | E OF DECKER RO | 0 | 0 | 0 | 0 |
| 4200124 | MAIN STREET ROAD | S OF HENRY ROA | 0 | 0 | 0 | 0 |
| 4200125 | MAIN STREET ROAD | S OF HENRY ROA | 0 | 0 | 0 | 0 |
| 4200126 | MAIN STREET | SE OF 21ST STRE | 0 | 0 | 0 | 0 |

Table 3: Construction Costs

County Knox
County Number 42

| NBI # | Facility Carried | Location | Bridge Cost | Road Cost | Total Cost | Estimate Year |
|---------|--------------------|--------------------|-------------|-----------|------------|---------------|
| 4200122 | KELLER ROAD | N OF ESSEX ROA | 247 | 200 | 624 | 2010 |
| 4200055 | ORRVILLE ROAD | W OF WHITE RIVE | 0 | 0 | 0 | 0 |
| 4200056 | DECKER CHAPEL ROAD | mi W of Wilson Rd | 0 | 0 | 0 | 0 |
| 4200278 | BREEVORT ROAD | W OF 6TH STREE | 0 | 0 | 0 | 0 |
| 4200062 | CLAIRE ROAD | E OF 6TH STREET | 153 | 160 | 445 | 2010 |
| 4200119 | ALTHOFF ROAD | SE OF DECKER R | 163 | 160 | 458 | 2010 |
| 4200118 | BLOEBAUM ROAD | W OF DECKER RC | 0 | 0 | 0 | 0 |
| 4200087 | HART STREET ROAD | S OF BUTLER RO | 0 | 0 | 0 | 0 |
| 4200127 | SCHUCKMAN ROAD | E OF LAFFERTY R | 0 | 0 | 0 | 0 |
| 4200053 | HARTLEY ROAD | SE OF STATE RO | 222 | 160 | 537 | 2010 |
| 4200076 | HICKORY CORNER RD | MONROE SCHOOL | 0 | 0 | 0 | 0 |
| 4200266 | HICKORY CORNER RD | N OF HAMIIN CHA | 0 | 0 | 0 | 0 |
| 4200085 | HAMLIN CHAPEL ROAD | S OF MONROE SC | 0 | 0 | 0 | 0 |
| 4200031 | SCHOOL HOUSE ROAD | N OF FIVE OAKS F | 0 | 0 | 0 | 0 |
| 4200025 | VIECK ROAD | N OF ST. THOMAS | 0 | 0 | 0 | 0 |
| 4200129 | LOWER HART STREET | S OF PLEASANT F | 0 | 0 | 0 | 0 |
| 4200128 | LAFFERTY ROAD | N OF SCHUCKMAI | 0 | 0 | 0 | 0 |
| 4200130 | MIDDLE HART STREET | S OF CHRISTMAS | 0 | 0 | 0 | 0 |
| 4200131 | MIDDLE HART STREET | S OF CHRISTMAS | 0 | 0 | 0 | 0 |
| 4200304 | MIDDLE HART STREET | S OF BUTLER RO | 0 | 0 | 0 | 0 |
| 4200054 | RIDGELEYVILLE ROAD | S OF OSBOURNE | 148 | 160 | 438 | 2010 |
| 4200133 | BUTLER ROAD | W OF HART STRE | 0 | 0 | 0 | 0 |
| 4200070 | RIDGELEYVILLE ROAD | S OF HAMLIN CHA | 0 | 0 | 0 | 0 |
| 4200522 | RIDGELEYVILLE ROAD | S OF HAMLIN CHA | 0 | 0 | 0 | 0 |
| 4200141 | JUNKIN ROAD | N OF US 150/50 | 0 | 0 | 0 | 0 |
| 4200139 | OLIVER ROAD | N OF ROBINSON F | 6 | 0 | 6 | 2010 |
| 4200259 | MCGIFFEN ROAD | NE OF HART STRI | 0 | 0 | 0 | 0 |
| 4200097 | LONG ROAD | N OF GOVERNER | 0 | 0 | 0 | 0 |
| 4200235 | JOHANNINGSMEIR RD | mi W of Spranger F | 0 | 0 | 0 | 0 |
| 4200010 | LWR FREELANDVILLE | W OF PERKINS R | 0 | 0 | 0 | 0 |

Table 3: Construction Costs

County Knox
County Number 42

| NBI # | Facility Carried | Location | Bridge Cost | Road Cost | Total Cost | Estimate Year |
|--------------|-------------------------|-------------------|--------------------|------------------|-------------------|----------------------|
| 4200073 | BOYD LAKE ROAD | W OF STATE ROA | 0 | 0 | 0 | 0 |
| 4200523 | OVERHEAD ROAD | NE OF COUNTY M | 0 | 0 | 0 | |
| 4200273 | OLD US 41 | S OF CO-OP ROAI | 363 | 280 | 887 | 2010 |
| 4200111 | CR 1350 E | S OF RIVERDALE | 380 | 200 | 803 | 2010 |
| 4200260 | BEARD ROAD | E OF BEAL ROAD | 0 | 0 | 0 | 0 |
| 4200008 | MOODY ROAD | E OF OLD US 41 | 0 | 0 | 0 | 0 |
| 4200261 | HAZELTON ROAD | N OF STATE ROAI | 5 | 0 | 5 | 2012 |
| 4200263 | BRUCEVILLE ROAD | SW OF HILLCRES | 0 | 0 | 0 | 0 |
| 4200270 | CATT ROAD | SW OF STATE RO | 0 | 0 | 0 | 0 |
| 4200199 | TILLY ROAD | SE OF ALBRECHT | 16 | 0 | 16 | 2010 |
| 4200264 | OLD US 41 | NW OF US 41 | 343 | 280 | 860 | 2010 |
| 4200274 | OTIS ROAD | N OF HAMLIN CHA | 0 | 0 | 0 | |
| 4200280 | ROYAL OAK CHURCH | SW OF LONG ROA | 0 | 0 | 0 | |
| 4200290 | OLD BRUCEVILLE ROAD | W OF CREEKSIDE | 181 | 160 | 482 | 2010 |
| 4200524 | BROUILLETTE ROAD | mi NW of Wheatlar | 0 | 0 | 0 | |
| 4200293 | MONROE SCHOOL ROA | S OF HICKORY CC | 0 | 0 | 0 | 0 |
| 4200294 | NIMNIGHT ROAD | NE OF US 150/50 | 0 | 0 | 0 | |
| 4200295 | COON HUNTER ROAD | NW OF STATE RC | 0 | 0 | 0 | 0 |
| 4200296 | TERRE HAUTE ROAD | E OF NIBLACK BL' | 0 | 0 | 0 | 0 |
| 4200297 | HICKORY CORNER RD | N OF HAMLIN CHA | 0 | 0 | 0 | 0 |
| 4200298 | VASH ROAD | SW OF LONG ROA | 0 | 0 | 0 | 0 |
| 4200299 | OLD BRUCEVILLE RD | NE OF HILLCRES1 | 0 | 0 | 0 | 0 |
| 4200300 | HOLSCHER ROAD | S OF BOLB WOLF | 0 | 0 | 0 | 0 |
| 4200301 | P. PERRY ROAD | N OF SPRINGTOW | 0 | 0 | 0 | 0 |
| 4200302 | BOB WOLFE ROAD | W OF NICHOLSON | 0 | 0 | 0 | 0 |
| 4200303 | MILLER ROAD | E OF STATE ROAI | 0 | 0 | 0 | 0 |
| 4200500 | 6TH STREET | E OF NIBLACK BL' | 0 | 0 | 0 | 0 |
| 4200505 | ST CLAIRE ROAD | S OF WASHINGTC | 0 | 0 | 0 | 0 |
| 4200510 | OLD VINCENNES DIST | E OF NIBLACK BL' | 0 | 0 | 0 | 0 |
| 4200515 | MACLURE ROAD | N OF WHEATLANI | 0 | 0 | 0 | 0 |

Table 3: Construction Costs

County Knox

County Number 42

| NBI # | Facility Carried | Location | Bridge Cost | Road Cost | Total Cost | Estimate Year |
|---------|------------------|----------------|-------------|-----------|------------|---------------|
| 4200517 | BROUILLETTE ROAD | SE OF MACLUE R | 0 | 5 | 5 | 2010 |

211 Total Bridges in County

Table 3: Construction Costs**County Kosciusko****County Number 43**

| NBI # | Facility Carried | Location | Bridge Cost | Road Cost | Total Cost | Estimate Year |
|--------------|-------------------------|-----------------|--------------------|------------------|-------------------|----------------------|
| 4300002 | BARBEE LAKE ROAD | N OF CR 300N | 0 | 0 | 0 | |
| 4300003 | CR 225 EAST | S OF CR 100N | 0 | 0 | 0 | |
| 4300206 | HUSKY TRAIL | S OF CR 200N | 0 | 0 | 0 | |
| 4300004 | CR 750 EAST | N OF CR 500N | 125 | 25 | 150 | 2010 |
| 4300005 | ARMSTRONG ROAD | W OF CR 300E | 0 | 0 | 0 | 0 |
| 4300006 | CR 300 EAST | N OF OLD US 30 | 0 | 0 | 0 | 0 |
| 4300007 | CR 675 EAST | N OF CR 500N | 0 | 0 | 0 | 2010 |
| 4300102 | CR 300 NORTH | W OF SR 15 | 275 | 25 | 300 | 2012 |
| 4300008 | CR 930 EAST | N OF CR 1000N | 0 | 0 | 0 | 0 |
| 4300010 | CR 100 EAST | N OF CR 450N | 0 | 0 | 0 | |
| 4300213 | EAST SHORE DRIVE | S OF CR 1400N | 0 | 0 | 0 | 0 |
| 4300011 | PICKWICK ROAD | E OF E SHORE DF | 0 | 0 | 0 | 0 |
| 4300012 | CR 175 EAST | N OF CR 450N | 0 | 0 | 0 | |
| 4300233 | OLD SR 15(MAIN ST) | N OF CR1150N | 0 | 0 | 0 | 0 |
| 4300014 | BEER ROAD | W OF CR 175E | 0 | 0 | 0 | 0 |
| 4300015 | CR 300 EAST | N OF CR 1300N | 0 | 0 | 0 | 0 |
| 4300016 | CR 250 EAST | N OF CR 1300N | 0 | 0 | 0 | |
| 4300017 | CR 1300 NORTH | E OF CR150E | 0 | 0 | 0 | |
| 4300018 | CR 1250 NORTH | W OF SR 19 | 0 | 0 | 0 | |
| 4300019 | CR 200 WEST | N OF CR 150N | 0 | 0 | 0 | 0 |
| 4300020 | EMELINE STREET | W OF SR 15 | 0 | 0 | 0 | 0 |
| 4300214 | CR 800S | W OF CR 900W | 0 | 0 | 0 | 0 |
| 4300023 | CR 850 EAST | N OF CR 250N | 0 | 0 | 0 | 0 |
| 4300025 | CRYSTAL LAKE RD | W OF SNYDER RL | 0 | 0 | 0 | 0 |
| 4300026 | CR 1350 NORTH | W OF CR 200W | 0 | 0 | 0 | 0 |
| 4300027 | CR 1250 NORTH | W OF CR 200W | 0 | 0 | 0 | 0 |
| 4300030 | CR 250N | E OF SR 19 | 0 | 0 | 0 | 0 |
| 4300031 | FOX FARM ROAD | E OF CR150W | 0 | 0 | 0 | |
| 4300215 | CR 300S | E OF SR 15 | 0 | 0 | 0 | |
| 4300034 | CR 1000W | N OF CR 1000N | 0 | 0 | 0 | 0 |

Table 3: Construction Costs**County Kosciusko****County Number 43**

| NBI # | Facility Carried | Location | Bridge Cost | Road Cost | Total Cost | Estimate Year |
|--------------|-------------------------|-----------------|--------------------|------------------|-------------------|----------------------|
| 4300036 | CR 900W | N OF SR 19 | 0 | 0 | 0 | 0 |
| 4300232 | LAKE STREET | E OF CR 125W | 0 | 0 | 0 | 0 |
| 4300039 | OLD US 30 | W OF CR 125W | 0 | 0 | 0 | 0 |
| 4300040 | OLD US 30 | E OF CR350W | 0 | 0 | 0 | 0 |
| 4300041 | OLD US 30 | W OF CR 900W | 0 | 0 | 0 | 0 |
| 4300042 | CR 300N | N OF US 30 | 0 | 0 | 0 | |
| 4300216 | CR 800W | N OF US 30 | 150 | 100 | 250 | 2012 |
| 4300043 | CR 700 WEST | N OF CHRYSTAL I | 0 | 0 | 0 | |
| 4300044 | CR 125N | W OF CR 900W | 0 | 0 | 0 | |
| 4300045 | SNYDER RD | N OF CRYSTAL LA | 0 | 0 | 0 | |
| 4300046 | CR 200S | W OF CR 600W | 0 | 0 | 0 | 0 |
| 4300047 | CR 650 WEST | S OF CR 100N | 0 | 0 | 0 | |
| 4300048 | CR 400W | S OF UNION RD | 0 | 0 | 0 | 0 |
| 4300049 | CR 700S | W OF CR 700W | 0 | 0 | 0 | |
| 4300051 | PACKERTON RD | N OF CR 200S | 0 | 0 | 0 | 0 |
| 4300052 | CR 500S | E OF SR 19 | 0 | 0 | 0 | |
| 4300053 | CR 600S | E of SR 19 | 0 | 0 | 0 | |
| 4300055 | CR 600W | N OF CR 950S | 0 | 0 | 0 | |
| 4300217 | CR 850 SOUTH | W OF CR 700E | 0 | 0 | 0 | |
| 4300056 | EEL RIVER ROAD | E OF CR700E | 0 | 0 | 0 | 0 |
| 4300057 | CR 700 EAST | N OF CR 1300S | 0 | 0 | 0 | |
| 4300058 | OLD US 30 | W OF CR 325E | 200 | 50 | 250 | 2012 |
| 4300059 | OLD US 30 | W OF CR 100E | 0 | 0 | 0 | 0 |
| 4300060 | CR 600W | N OF SR 25 | 0 | 0 | 0 | |
| 4300061 | CR 875W | N OF CR 700S | 0 | 0 | 0 | |
| 4300062 | CR 700W | N OF CR 800S | 0 | 0 | 0 | |
| 4300218 | CR 850W | N OF CR 1200N | 150 | 100 | 250 | 2012 |
| 4300219 | CR 1025W | S OF CR 1350N | 0 | 0 | 0 | 0 |
| 4300220 | CR 950W | S OF CR 1350N | 150 | 100 | 250 | 2012 |
| 4300065 | CR 850S | W OF CR 600W | 0 | 0 | 0 | |

Table 3: Construction Costs

County Kosciusko

County Number 43

| NBI # | Facility Carried | Location | Bridge Cost | Road Cost | Total Cost | Estimate Year |
|--------------|-------------------------|-----------------|--------------------|------------------|-------------------|----------------------|
| 4300066 | BEAVER DAM RD | S OF CR 700S | 0 | 0 | 0 | 0 |
| 4300067 | CR 300S | W OF COUNTRY C | 0 | 0 | 0 | |
| 4300068 | CR 200 SOUTH | E OF SR 15 | 0 | 0 | 0 | |
| 4300210 | CR 275 EAST | N OF WILCOX RD | 0 | 0 | 0 | |
| 4300071 | WILCOX ROAD | W OF CR 350E | 0 | 0 | 0 | |
| 4300074 | CR 325 EAST | S OF OLD US 30 | 0 | 0 | 0 | |
| 4300075 | VAN-NESS ROAD | W OF CR 600E | 0 | 0 | 0 | |
| 4300076 | CR 400S | W OF CR 200E | 0 | 0 | 0 | 0 |
| 4300231 | COUNTRY CLUB ROAD | N OF CR 400S | 0 | 0 | 0 | 0 |
| 4300079 | PIERCETON ROAD | W OF SR 13 | 0 | 0 | 0 | |
| 4300221 | CR 600 EAST | N OF CR 1250S | 0 | 0 | 0 | |
| 4300229 | CR 500 W | N OF CR 1300 S | 135 | 40 | 175 | 2012 |
| 4300082 | CR 1300S | W OF CR 400W | 0 | 0 | 0 | |
| 4300083 | OLD US 30 | W OF CR 800W | 0 | 0 | 0 | |
| 4300084 | CR 1000 NORTH | W OF CR 1000E | 0 | 0 | 0 | 0 |
| 4300085 | COUNTRY CLUB ROAD | N OF CR 150S | 175 | 125 | 300 | 2012 |
| 4300211 | CR 100 EAST | N OF CR 1300N | 0 | 0 | 0 | |
| 4300091 | W. CENTER STREET | W OF HAND ST | 0 | 0 | 0 | 0 |
| 4300092 | S HAND STREET | S OF CENTER ST | 175 | 125 | 300 | 2012 |
| 4300224 | LOGAN STREET | S OF WINONA AVI | 0 | 0 | 0 | 0 |
| 4300093 | HOFFMAN LAKE RD | N OF US 30 | 150 | 75 | 225 | 2012 |
| 4300108 | CR 1000 EAST | N OF CR 450N | 100 | 25 | 125 | 2012 |
| 4300095 | CR 1200 SOUTH | E OF CR600E | 0 | 0 | 0 | 0 |
| 4300096 | CR 800 EAST | N OF CR 550N | 0 | 0 | 0 | |
| 4300120 | EAST SOUTH STREET | E OF MULBERRY : | 0 | 0 | 0 | 0 |
| 4300097 | SUNSET DRIVE | S OF ANCHORAGI | 0 | 0 | 0 | |
| 4300222 | HATCHERY ROAD | W OF CR 1000E | 0 | 0 | 0 | 0 |
| 4300098 | E WAWASEE ROAD | N OF CR 1100 | 0 | 0 | 0 | 0 |
| 4300101 | CR 100 NORTH | E OF CR500W | 0 | 0 | 0 | 0 |
| 4300103 | WEST MAIN STREET | W of SR 13 | 200 | 100 | 300 | 2012 |

Table 3: Construction Costs**County Kosciusko****County Number 43**

| NBI # | Facility Carried | Location | Bridge Cost | Road Cost | Total Cost | Estimate Year |
|--------------|-----------------------------------|-----------------|--------------------|------------------|-------------------|----------------------|
| 4300104 | SOUTH FRONT STREET N OF MEDUSA ST | | 100 | 50 | 150 | 2012 |
| 4300106 | ADMINISTRATION BLV | S OF PARK ST | 0 | 0 | 0 | 0 |
| 4300107 | AUDITORIUM BLVD | W OF PARK ST | 0 | 0 | 0 | 0 |
| 4300125 | CR 100 SOUTH | E OF CR 450E | 0 | 0 | 0 | |
| 4300201 | CR 100S | W OF CR 700W | 0 | 0 | 0 | |
| 4300202 | CR 100 SOUTH | W OF CR 450E | 0 | 0 | 0 | 0 |
| 4300203 | CR 450 EAST | N OF US 30 | 175 | 125 | 300 | 2012 |
| 4300204 | ROZELLA ROAD | W OF SR 15 | 0 | 0 | 0 | 0 |
| 4300228 | CEDAR POINT ROAD | W OF WAWASEE | 0 | 0 | 0 | 0 |
| 4300207 | VENETIAN DRIVE | N OF SUNSET DR | 0 | 0 | 0 | 0 |
| 4300208 | CR 175 EAST | S OF CR 200N | 0 | 0 | 0 | |
| 4300209 | SHOE LAKE ROAD | W OF CR 650E | 0 | 0 | 0 | |
| 4300212 | CR 500 NORTH | W OF CR 675E | 175 | 150 | 325 | 2012 |
| 4300223 | ANCHORAGE ROAD | E OF SR15 | 0 | 0 | 0 | 0 |
| 4300225 | CR 250 NORTH | W OF CR 925E | 175 | 125 | 300 | 2012 |
| 4300226 | CR 950W | N OF US 30 | 0 | 0 | 0 | |
| 4300227 | CR 875W | S OF CR 225N | 0 | 0 | 0 | 0 |
| 4300234 | WINONA BEACH ROAD | E OF COUNTRY C | 0 | 0 | 0 | 0 |

108 Total Bridges in County

Table 3: Construction Costs**County LaGrange****County Number 44**

| NBI # | Facility Carried | Location | Bridge Cost | Road Cost | Total Cost | Estimate Year |
|--------------|-------------------------|-----------------|--------------------|------------------|-------------------|----------------------|
| 4400062 | CR 1000 West | N of 500 South | 0 | 0 | 0 | 2012 |
| 4400061 | CR 200S | of CR 880W | 0 | 0 | 0 | 2012 |
| 4400102 | CR 400S | of CR 1050W | 0 | 0 | 0 | 2012 |
| 4400004 | CR 100S | of CR 980W | 0 | 0 | 0 | 2012 |
| 4400005 | CR 1100W | of CR 180S | 0 | 0 | 0 | 2012 |
| 4400006 | CR 100S | of CR 1150W | 0 | 0 | 0 | 2012 |
| 4400060 | CR 1150W | of CR 50S | 0 | 0 | 0 | 2012 |
| 4400007 | CR 1150W | of CR 30N | 0 | 0 | 0 | 2012 |
| 4400008 | CR 1100W | of CR 10S | 0 | 0 | 0 | 2012 |
| 4400009 | CR 1000W | of CR 80S | 0 | 0 | 0 | 2012 |
| 4400010 | CR 900W | of CR 190S | 0 | 0 | 0 | 2012 |
| 4400063 | CR 200S | of CR 610W | 0 | 0 | 0 | 2012 |
| 4400012 | CR 750N | of CR 760W | 0 | 0 | 0 | 2012 |
| 4400013 | CR 600W | of CR 760N | 484 | 145 | 850 | 2012 |
| 4400014 | CR 450W | of CR 760N | 565 | 169 | 991 | 2012 |
| 4400015 | CR 400W | of CR 780N | 0 | 0 | 0 | 2012 |
| 4400016 | CR 550W | of CR 640N | 0 | 0 | 0 | 2012 |
| 4400017 | CR 450W | of CR 580N | 0 | 0 | 0 | 2012 |
| 4400018 | CR 300W | of CR 560N | 0 | 0 | 0 | 2012 |
| 4400019 | CR 100W | of CR 490N | 28 | 0 | 28 | 2012 |
| 4400020 | CR 425N | of CR 310W | 0 | 0 | 0 | 2012 |
| 4400056 | CR 675W | of CR 675N | 0 | 0 | 0 | 2012 |
| 4400057 | CR 675W | of CR 680N | 0 | 0 | 0 | 2012 |
| 4400110 | CR 210E | of CR 760S | 0 | 0 | 0 | 2012 |
| 4400021 | CR 50E | of CR 510S | 0 | 0 | 0 | 2012 |
| 4400022 | CR 75W | of CR 590S | 0 | 0 | 0 | 2012 |
| 4400023 | CR 700S | of CR 190W | 403 | 121 | 708 | 2012 |
| 4400024 | CR 800S | of CR 190W | 0 | 0 | 0 | 2012 |
| 4400025 | CR 700S | of CR 150E | 338 | 101 | 593 | 2012 |
| 4400111 | CR 100S | of CR 550E | 0 | 0 | 0 | 2012 |

Table 3: Construction Costs**County LaGrange****County Number 44**

| NBI # | Facility Carried | Location | Bridge Cost | Road Cost | Total Cost | Estimate Year |
|--------------|-------------------------|-----------------|--------------------|------------------|-------------------|----------------------|
| 4400058 | CR 100S | of CR 940E | 0 | 0 | 0 | 2012 |
| 4400027 | CR 425S | of CR 425S | 416 | 125 | 731 | 2012 |
| 4400028 | CR 1175E | of CR 370S | 269 | 81 | 472 | 2012 |
| 4400029 | CR 350S | of CR 1080E | 0 | 0 | 0 | 2012 |
| 4400030 | CR 350S | of CR 1100E | 0 | 0 | 0 | 2012 |
| 4400031 | CR 275S | of CR 990E | 0 | 0 | 0 | 2012 |
| 4400032 | CR 925E | of CR 50S | 0 | 0 | 0 | 2012 |
| 4400033 | CR 150N | of CR 800E | 0 | 0 | 0 | 2012 |
| 4400034 | CR 1100E | of CR 210N | 0 | 0 | 0 | 2012 |
| 4400035 | CR 1200E | of CR 200N | 0 | 0 | 0 | 2012 |
| 4400036 | CR 900E | of CR 250N | 0 | 0 | 0 | 2012 |
| 4400037 | CR 300N | of CR 760E | 0 | 0 | 0 | 2012 |
| 4400038 | CR 1100E | of CR 730N | 0 | 0 | 0 | 2012 |
| 4400039 | CR 750N | of CR 1070E | 0 | 0 | 0 | 2012 |
| 4400040 | CR 1050E | of CR 760N | 0 | 0 | 0 | 2012 |
| 4400041 | CR 125E | of CR 740N | 0 | 0 | 0 | 2012 |
| 4400042 | CR 50E | of CR 730N | 631 | 189 | 1107 | 2012 |
| 4400043 | CR 050E/ THIRD St | of CR 500N | 0 | 0 | 0 | 2012 |
| 4400044 | CR 100E | of CR 460N | 750 | 225 | 1316 | 2012 |
| 4400045 | CR 400N | of CR 170E | 0 | 0 | 0 | 2012 |
| 4400046 | CR 225E | of CR 450N | 0 | 0 | 0 | 2012 |
| 4400047 | CR 390E | of CR 390N | 0 | 0 | 0 | 2012 |
| 4400049 | CR 600E | of CR 350N | 0 | 0 | 0 | 2012 |
| 4400109 | CR 200E | of CR 260N | 0 | 0 | 0 | 2012 |
| 4400113 | CR 150N | E of CR 75E | 0 | 0 | 0 | 0 |
| 4400055 | CR 75E | of CR 120N | 0 | 0 | 0 | 2012 |
| 4400112 | CR 915W | of CR 250N | 0 | 0 | 0 | 2012 |

57 Total Bridges in County

Table 3: Construction Costs**County Lake****County Number 45**

| NBI # | Facility Carried | Location | Bridge Cost | Road Cost | Total Cost | Estimate Year |
|--------------|-------------------------|-------------------|--------------------|------------------|-------------------|----------------------|
| 4500002 | RANGE LINE ROAD | S of 217th Ave | 1332 | 133 | 1998 | 2011 |
| 4500004 | RANGE LINE ROAD | N of 197th Ave | 0 | 0 | 0 | 0 |
| 4500006 | RANGE LINE ROAD | N of 153rd Ave | 404 | 40 | 607 | 2011 |
| 4500187 | 173RD AVENUE | E of MISSISSIPPI | 0 | 0 | 0 | |
| 4500007 | 173RD AVENUE | E. of GRAND | 0 | 0 | 0 | |
| 4500009 | 165TH AVENUE | E. of GRAND | 0 | 0 | 0 | |
| 4500010 | 157TH AVENUE | W. of HANCOCK | 0 | 0 | 0 | |
| 4500011 | 157TH AVENUE | E. of HANCOCK | 0 | 0 | 0 | |
| 4500012 | 157TH AVENUE | W. of MONTGOMR | 0 | 0 | 0 | 0 |
| 4500013 | STONE ROAD | S.E. of GRAND | 0 | 0 | 0 | |
| 4500014 | BELSHAW ROAD | E. of CHASE St | 0 | 0 | 0 | |
| 4500015 | CHASE STREET | N. of 201st Ave | 0 | 0 | 0 | 0 |
| 4500016 | CHASE STREET | S. of 205th Ave | 14 | 9 | 26 | 2013 |
| 4500017 | MONON ROAD | Int of 221st Ave | 0 | 0 | 0 | |
| 4500018 | MISSISSIPPI STREET | N. of 217th Ave | 0 | 0 | 0 | |
| 4500019 | GRAND BLVD. | E. of RANGE LINE | 0 | 0 | 0 | 0 |
| 4500020 | MISSISSIPPI STREET | Int of 205th Ave | 40 | 10 | 52 | 2012 |
| 4500021 | MISSISSIPPI STREET | N. of 205th Ave | 0 | 0 | 0 | |
| 4500022 | CLINE AVENUE | Int of 245th Ave | 0 | 0 | 0 | 0 |
| 4500023 | 241ST AVENUE | W. of CLINE AVEN | 61 | 13 | 86 | 2011 |
| 4500026 | 145TH AVENUE | E. of US 231 | 0 | 0 | 0 | 0 |
| 4500027 | 145TH AVENUE | W. of ARIZONA | 0 | 0 | 0 | |
| 4500028 | 169TH AVENUE | W. of SR 55 | 31 | 18 | 55 | 2011 |
| 4500031 | 129TH AVENUE | W. of GIBSON ST. | 0 | 0 | 0 | 0 |
| 4500032 | PARRISH AVENUE | N. of SR 2 | 0 | 0 | 0 | |
| 4500033 | STATE LINE ROAD | S. of 241st AVE | 929 | 93 | 1393 | 2011 |
| 4500198 | MORSE STREET | S. of 171st Ave | 0 | 0 | 0 | 0 |
| 4500035 | STATE LINE ROAD | Int of 236th Ave | 0 | 0 | 0 | |
| 4500036 | 211TH AVENUE | W. of COLFAX St | 0 | 0 | 0 | |
| 4500038 | OLD LINCOLN HWY. | Int of COUNTY LIN | 98 | 4 | 120 | 2012 |

Table 3: Construction Costs

County Lake

County Number 45

| NBI # | Facility Carried | Location | Bridge Cost | Road Cost | Total Cost | Estimate Year |
|--------------|-------------------------|--------------------|--------------------|------------------|-------------------|----------------------|
| 4500039 | CLINE AVENUE | S. of 221st Ave | 0 | 0 | 0 | 0 |
| 4500040 | 221ST AVENUE | Int. of CLINE Ave | 0 | 0 | 0 | 0 |
| 4500043 | BELSHAW ROAD | E. of US 41 | 565 | 57 | 847 | 2011 |
| 4500044 | 117TH AVENUE | E. of WHITE OAK / | 97 | 11 | 135 | 2011 |
| 4500045 | PARRISH AVENUE | S. of 133rd Ave | 54 | 19 | 80 | 2011 |
| 4500046 | 153RD AVENUE | E. of COLFAX | 594 | 59 | 890 | 2011 |
| 4500047 | 161ST AVENUE | E. of COLFAX | 0 | 0 | 0 | |
| 4500048 | 171ST AVENUE | E. of MORSE St | 0 | 0 | 0 | 0 |
| 4500049 | CLARK STREET | N. of 153rd Ave | 0 | 0 | 0 | 0 |
| 4500050 | LIVERPOOL ROAD | N. of 61st Ave | 0 | 0 | 0 | 0 |
| 4500051 | WHITCOMB STREET | S. of 221st Ave | 0 | 0 | 0 | 0 |
| 4500052 | WHITCOMB STREET | S. of 221st Ave | 0 | 0 | 0 | |
| 4500054 | 205TH AVENUE | E. of CLARK St | 0 | 0 | 0 | 0 |
| 4500055 | MONON ROAD | N. of 221st Ave | 0 | 0 | 0 | |
| 4500056 | MADISON STREET | S. of 101st Ave | 25 | 20 | 50 | 2011 |
| 4500057 | 135TH AVENUE | E. of CALUMET AV | 569 | 57 | 796 | 2011 |
| 4500059 | 101ST AVENUE | Int of WHITE OAK / | 0 | 0 | 0 | |
| 4500215 | 101ST AVENUE | W. of WHITE OAK | 0 | 0 | 0 | |
| 4500061 | 125TH AVENUE | E. of CALUMET | 508 | 51 | 710 | 2011 |
| 4500062 | 151ST AVENUE | E. of SHEFFIELD A | 0 | 0 | 0 | |
| 4500063 | CLARK STREET | S. of 101st Ave | 50 | 15 | 74 | 2011 |
| 4500064 | 101ST AVENUE | W. OF CLARK ST | 0 | 0 | 0 | 0 |
| 4500067 | 223RD AVENUE | W. of CHESTNUT | 0 | 0 | 0 | |
| 4500068 | 169TH AVENUE | E. of STATE LINE | 0 | 0 | 0 | |
| 4500070 | 185TH AVENUE | E. of STATE LINE | 0 | 0 | 0 | |
| 4500071 | 197TH AVENUE | W. of CALUMET A' | 0 | 0 | 0 | |
| 4500216 | 205TH AVENUE | E. of US 41 | 0 | 0 | 0 | |
| 4500074 | 201ST AVENUE | E. of CLARK ST. | 0 | 0 | 0 | |
| 4500075 | BELSHAW ROAD | E. of CLINE AVE | 0 | 0 | 0 | |
| 4500077 | 205TH AVENUE | W. of COLFAX ST. | 0 | 0 | 0 | |

Table 3: Construction Costs

County Lake

County Number 45

| NBI # | Facility Carried | Location | Bridge Cost | Road Cost | Total Cost | Estimate Year |
|--------------|-------------------------|-------------------|--------------------|------------------|-------------------|----------------------|
| 4500079 | 121ST AVENUE | E. of IOWA ST | 0 | 0 | 0 | |
| 4500083 | 113TH AVENUE | E. of IOWA ST | 135 | 40 | 196 | 2012 |
| 4500084 | 101ST AVENUE | W. of COLORADO | 124 | 50 | 195 | 2012 |
| 4500217 | 109TH AVENUE | E. of COLORADO | 0 | 0 | 0 | |
| 4500087 | COLORADO STREET | S. of 101st Ave | 0 | 0 | 0 | |
| 4500199 | 197TH AVENUE | INT. W/ RANGE LII | 0 | 0 | 0 | 0 |
| 4500089 | MERRILLVILLE ROAD | N. of 101st Ave | 0 | 0 | 0 | 0 |
| 4500218 | 149TH AVENUE | E. of MORSE ST | 0 | 0 | 0 | |
| 4500091 | COLORADO STREET | N. of 97th Ave | 497 | 50 | 695 | 2011 |
| 4500092 | CLAY STREET | N. of 97th Ave | 515 | 60 | 575 | 2012 |
| 4500219 | GRAND BLVD. | N. of 93rd Ave | 0 | 0 | 0 | 0 |
| 4500094 | RANDOLPH STREET | S. of US 30 | 234 | 50 | 319 | 2012 |
| 4500095 | 61ST AVENUE | E. of S.R. 53 | 0 | 0 | 0 | |
| 4500096 | 61ST AVENUE | W. of WISCONSIN | 450 | 50 | 630 | 2011 |
| 4500097 | ARIZONA STREET | N. of 61st Ave | 0 | 0 | 0 | |
| 4500099 | AINSWORTH ROAD | E. of RANDOLPH | 0 | 0 | 0 | 0 |
| 4500101 | COLFAX STREET | N. of 231st Ave | 608 | 61 | 851 | 2011 |
| 4500102 | COLFAX STREET | N. of 221st Ave | 0 | 0 | 0 | 0 |
| 4500103 | 219TH AVENUE | E. of US 41 | 0 | 0 | 0 | 0 |
| 4500104 | PARRISH AVENUE | S. of 219th Ave | 0 | 0 | 0 | 0 |
| 4500105 | HENDRICKS STREET | N. of 73rd Ave | 0 | 0 | 0 | 0 |
| 4500106 | CLARK STREET | N. of 101st Ave | 0 | 0 | 0 | 0 |
| 4500107 | FAIRBANKS STREET | N. of 73rd Ave | 471 | 47 | 660 | 2012 |
| 4500108 | CLINE AVENUE | N. of 73rd Ave | 0 | 0 | 0 | 0 |
| 4500214 | SOHL AVENUE | N. OF MICHIGAN | 0 | 0 | 0 | 0 |
| 4500110 | HARRISON STREET | S. of 61st Ave | 0 | 0 | 0 | |
| 4500111 | 37TH AVENUE | W. of US 6 | 0 | 0 | 0 | 0 |
| 4500112 | KENNEDY AVENUE | S. of I-94 | 0 | 0 | 0 | 0 |
| 4500113 | RIDGE ROAD | E. of US 41 | 0 | 0 | 0 | 0 |
| 4500114 | 151ST STREET | E. of INDY Blvd | 73 | 19 | 99 | 2011 |

Table 3: Construction Costs

County Lake

County Number 45

| NBI # | Facility Carried | Location | Bridge Cost | Road Cost | Total Cost | Estimate Year |
|--------------|-------------------------|-------------------|--------------------|------------------|-------------------|----------------------|
| 4500115 | 109TH AVENUE | W. of US 41 | 39 | 14 | 55 | 2011 |
| 4500116 | RIDGE ROAD | W. of MICHIGAN S | 0 | 0 | 0 | 0 |
| 4500117 | RIDGE ROAD | W. of US 41 | 0 | 0 | 0 | 0 |
| 4500118 | RIDGE ROAD | E. of US 41 | 0 | 0 | 0 | 0 |
| 4500119 | RIDGE ROAD | E. of BROAD St | 0 | 0 | 0 | 0 |
| 4500120 | CALHOUN STREET | N. of RIDGE RD | 500 | 56 | 674 | 2011 |
| 4500121 | BURR STREET | S. of 29th Ave | 0 | 0 | 0 | 0 |
| 4500122 | COLFAX STREET | N. of RIDGE RD | 0 | 0 | 0 | 0 |
| 4500124 | STATE LINE ROAD | S. of 241st Ave | 594 | 60 | 832 | 2011 |
| 4500125 | CLAY STREET | N. of CENTRAL | 0 | 0 | 0 | 0 |
| 4500126 | CENTRAL AVENUE | W. of CLAY ST | 0 | 0 | 0 | 0 |
| 4500127 | LIVERPOOL ROAD | W. of STATE ST | 0 | 0 | 0 | 0 |
| 4500128 | MORSE STREET | N. of 141st St | 0 | 0 | 0 | 0 |
| 4500129 | GRAND BLVD. | S. of CENTRAL AV | 0 | 0 | 0 | 0 |
| 4500220 | 176TH AVENUE | E. of MORSE ST | 0 | 0 | 0 | 0 |
| 4500132 | OLD CLINE AVENUE | S. of GARY AVE | 1325 | 132 | 1854 | 2011 |
| 4500133 | HOHMAN AVENUE | N. of MICHIGAN S1 | 0 | 0 | 0 | 0 |
| 4500134 | KENNEDY AVENUE | N. of US 20 | 3374 | 337 | 4049 | 2011 |
| 4500190 | HOHMAN AVENUE | N. of SIBLEY BLVC | 275 | 28 | 344 | 2011 |
| 4500135 | NORTH LAKE STREET | N. of HEMLOCK A\ | 250 | 40 | 340 | 2012 |
| 4500136 | HOHMAN AVENUE | S. of 173rd St | 0 | 0 | 0 | 0 |
| 4500137 | COLUMBIA AVENUE | N. of RIDGE RD | 301 | 20 | 391 | 2011 |
| 4500138 | NORTHCOTE AVENUE | N. of RIDGE RD | 0 | 0 | 0 | 0 |
| 4500139 | CLARK STREET | N. of RIDGE RD | 0 | 0 | 0 | 0 |
| 4500140 | HARRISON STREET | N. of 35th Ave | 0 | 0 | 0 | 0 |
| 4500141 | MICHIGAN STREET | N. of RIDGE RD | 100 | 40 | 160 | 2012 |
| 4500142 | RAND STREET | W. of SR 51 | 0 | 0 | 0 | 0 |
| 4500143 | OLD RIDGE ROAD | S.E. of LAKE PARK | 347 | 38 | 468 | 2011 |
| 4500144 | 3RD STREET | W. of MAIN ST | 0 | 0 | 0 | 0 |
| 4500145 | WISCONSIN STREET | S. of 3rd St | 565 | 40 | 680 | 2012 |

Table 3: Construction Costs**County Lake****County Number 45**

| NBI # | Facility Carried | Location | Bridge Cost | Road Cost | Total Cost | Estimate Year |
|--------------|-------------------------|--------------------|--------------------|------------------|-------------------|----------------------|
| 4500222 | 68TH PLACE | W. of SR 53 | 0 | 0 | 0 | 0 |
| 4500147 | FRONT STREET | N. of OLD RIDGE F | 0 | 0 | 0 | 0 |
| 4500148 | 10TH STREET | W. of COUNTY LIN | 0 | 0 | 0 | 0 |
| 4500150 | 45TH STREET | W. of WHITE OAK | 239 | 24 | 311 | 2011 |
| 4500151 | MAIN STREET | W. of WHITE OAK | 1008 | 101 | 1310 | 2011 |
| 4500152 | 213TH STREET | W. of CALUMET A' | 300 | 85 | 500 | 2011 |
| 4500223 | EDMOND STREET | E. of SHEFFIELD A' | 0 | 0 | 0 | 0 |
| 4500154 | KEILMAN STREET | E. of HART ST | 0 | 0 | 0 | |
| 4500155 | HART STREET | S. of US 30 | 730 | 40 | 860 | 2012 |
| 4500156 | COLUMBIA AVENUE | S. of MICHIGAN S1 | 0 | 0 | 0 | 0 |
| 4500157 | 169TH STREET | W. of KENNEDY A' | 0 | 0 | 0 | 0 |
| 4500158 | COUNTY LINE ROAD | N. of US 12 | 0 | 0 | 0 | |
| 4500159 | JOLIET STREET | E. of US 41 | 462 | 46 | 647 | 2011 |
| 4500160 | GRAND BLVD. | N. of 109th Ave | 0 | 0 | 0 | 0 |
| 4500161 | 213TH STREET | E. of CALUMET Av | 0 | 0 | 0 | 0 |
| 4500162 | OAKLEY AVENUE | W. of FREMONT S | 0 | 0 | 0 | |
| 4500163 | SOUTH ALLEY | S.E. of SR 2 | 56 | 22 | 84 | 2011 |
| 4500164 | MAIN STREET | W. of MILL ST. | 0 | 0 | 0 | 0 |
| 4500165 | MILL STREET | N. of MAIN ST. | 0 | 0 | 0 | |
| 4500166 | CLARK STREET | N. of MAIN ST. | 0 | 0 | 0 | 0 |
| 4500167 | MORSE STREET | Int of 176th Ave | 596 | 60 | 834 | 2011 |
| 4500168 | 191ST AVENUE | E. of CHASE ST. | 0 | 0 | 0 | |
| 4500169 | PARRISH AVENUE | N. of 236th Ave | 0 | 0 | 0 | |
| 4500170 | HAMLIN STREET | S. of 249th Ave. | 0 | 0 | 0 | 0 |
| 4500201 | MONON ROAD | N. of 231st Ave | 0 | 0 | 0 | 0 |
| 4500172 | CALUMET AVENUE | N. of RIDGE RD. | 0 | 0 | 0 | |
| 4500173 | KENNEDY AVENUE | S. of RIDGE RD. | 45 | 14 | 63 | 2011 |
| 4500174 | BROAD STREET | S. of RIDGE RD | 0 | 0 | 0 | |
| 4500175 | BROAD STREET | N. of Joliet | 556 | 56 | 778 | 2011 |
| 4500179 | GRACE STREET | S. of RIDGE RD. | 0 | 0 | 0 | 0 |

Table 3: Construction Costs

County Lake

County Number 45

| NBI # | Facility Carried | Location | Bridge Cost | Road Cost | Total Cost | Estimate Year |
|--------------|-------------------------|-------------------|--------------------|------------------|-------------------|----------------------|
| 4500180 | LIABLE ROAD | S. of WIRTH RD. | 0 | 0 | 0 | 0 |
| 4500181 | KLEINMAN ROAD | S. of WIRTH RD. | 0 | 0 | 0 | 0 |
| 4500182 | BINYON STREET | W. of MORSE ST. | 335 | 34 | 436 | 2011 |
| 4500184 | COLFAX STREET | N. of 45th Ave | 56 | 24 | 82 | 2011 |
| 4500185 | KENNEDY AVENUE | S. of US 20 | 0 | 0 | 0 | |
| 4500186 | POPLAR LANE | W. of WHITE OAK | 953 | 95 | 1239 | 2011 |
| 4500189 | 129TH AVENUE | E. of IOWA ST. | 0 | 0 | 0 | |
| 4500195 | HAMMOND MARINA DR. | N.W. of CALUMET | 0 | 0 | 0 | 0 |
| 4500197 | HAMMOND MARINA DR. | N. of Bridge 367 | 0 | 0 | 0 | |
| 4500200 | 144TH AVENUE | E. of MORSE ST. | 0 | 0 | 0 | 0 |
| 4500210 | ACCESS ROAD RAMP | E. of SR 912 | 0 | 0 | 0 | |
| 4500209 | BUFFINGTON HRBR DR | E. of SR 912 | 0 | 0 | 0 | 0 |
| 4500204 | CALUMET AVENUE | N. of US 30 | 0 | 0 | 0 | 0 |
| 4500205 | CALUMET AVENUE | N. of US 30 | 0 | 0 | 0 | 0 |
| 4500206 | CALUMET AVENUE | N. of US 30 | 0 | 0 | 0 | 0 |
| 4500207 | US 12 | N. of US 20 | 0 | 0 | 0 | 0 |
| 4500203 | US 12 | E. of CLARK ST. | 0 | 0 | 0 | 0 |
| 4500211 | US 12 | W. of SR 53 | 0 | 0 | 0 | |
| 4500208 | ALVINA ROSE COURT | E. of ROSEWOOD | 0 | 0 | 0 | 0 |
| 4500202 | DEER CREEK DRIVE | W. of US 41 | 0 | 0 | 0 | 0 |
| 4500212 | 77TH AVENUE | W. of US 41 | 634 | 70 | 855 | 2011 |
| 4500386 | MICHIGAN AVENUE | N.E. of SR 912 | 429 | 48 | 558 | 2011 |
| 4500388 | MISSISSIPPI STREET | N. OF 69TH AVENI | 0 | 0 | 0 | 0 |
| 4500389 | HEDWIG DRIVE | S. OF W. 97TH LAI | 0 | 0 | 0 | 0 |
| 4500224 | AIRPORT ROAD | | 0 | 0 | 0 | 0 |
| 4500225 | BEVERLY LANE | | 0 | 0 | 0 | 0 |
| 4500392 | COUNTY FAIR GROUND | N of 121st Avenue | 0 | 0 | 0 | 0 |
| 4500149 | FRAN-LIN PARKWAY | N. of 45th Ave | 0 | 0 | 0 | 0 |
| 4500183 | FRAN-LIN PARKWAY | N. of 45th Ave | 0 | 0 | 0 | 0 |

179 Total Bridges in County

Table 3: Construction Costs**County LaPorte****County Number 46**

| NBI # | Facility Carried | Location | Bridge Cost | Road Cost | Total Cost | Estimate Year |
|--------------|-------------------------|--------------------|--------------------|------------------|-------------------|----------------------|
| 4600001 | BLECK ROAD | S OF US 20 | 0 | 0 | 0 | 0 |
| 4600002 | WILHELM RD | N OF CR 725N | 0 | 0 | 0 | 0 |
| 4600004 | CR 525W | N OF US 20 | 7 | 0 | 7 | 2011 |
| 4600005 | CR 700N | W OF CR 400W | 0 | 0 | 0 | 0 |
| 4600006 | CR 1000N | E of CR 150E | 0 | 0 | 0 | 0 |
| 4600007 | CR 125E | N of CR 900N | 3 | 0 | 3 | 2011 |
| 4600165 | CR 1000N | E OF CR 125E | 10 | 0 | 10 | 2011 |
| 4600157 | CR 900N | E of WILHEIM | 0 | 0 | 0 | 0 |
| 4600176 | CR 400 N | W OF CR 600 W | 0 | 0 | 0 | |
| 4600009 | CR 875W | S of CR 400N | 160 | 360 | 520 | 2011 |
| 4600011 | CR 950W | N of CR 300N | 0 | 0 | 0 | 0 |
| 4600177 | CR 500S | E OF CR 1000E | 0 | 0 | 0 | |
| 4600166 | CR 400S | N OF CR 400S | 0 | 0 | 0 | 0 |
| 4600167 | CR 150W | E OF CR 150W | 0 | 0 | 0 | 0 |
| 4600019 | CR 250S | W of CR 150E | 0 | 0 | 0 | |
| 4600020 | CR 400S | W of CR 150E | 0 | 0 | 0 | 0 |
| 4600021 | CR 525E | S of DIVISION | 0 | 0 | 0 | |
| 4600022 | CR 100S | E of CR 500E | 0 | 0 | 0 | 0 |
| 4600023 | CR 525S | W OF CR 100E | 0 | 0 | 0 | |
| 4600024 | CR 800E | N of CR 525S | 0 | 0 | 0 | 0 |
| 4600025 | CR 350S | W of CR 700E | 0 | 0 | 0 | 0 |
| 4600026 | CR 700E | S of CR 400S | 0 | 0 | 0 | 0 |
| 4600028 | CR 200S | E of CR 775E | 0 | 0 | 0 | 0 |
| 4600029 | CR 800S | W OF CR 80W | 0 | 0 | 0 | 0 |
| 4600178 | CR 1025 WEST | MI. W of US 421 | 0 | 0 | 0 | 0 |
| 4600179 | CR 1100 SOUTH | MI. W of CR 1025 W | 0 | 0 | 0 | 0 |
| 4600038 | CR 1200S | W of CR 500W | 0 | 0 | 0 | 0 |
| 4600039 | CR 1150S | E of CR 100W | 0 | 0 | 0 | 0 |
| 4600040 | CR 300W(LONG Ln) | N of CR 1050S | 0 | 0 | 0 | 0 |
| 4600041 | CR 400W | N of CR 900S | 0 | 0 | 0 | 0 |

Table 3: Construction Costs**County LaPorte****County Number 46**

| NBI # | Facility Carried | Location | Bridge Cost | Road Cost | Total Cost | Estimate Year |
|--------------|-------------------------|------------------|--------------------|------------------|-------------------|----------------------|
| 4600042 | CR 400W | N of CR 900S | 0 | 0 | 0 | 0 |
| 4600043 | CR 400W | N of CR 900S | 0 | 0 | 0 | 0 |
| 4600046 | CR 900S | W of LONG Ln | 6 | 0 | 6 | 2011 |
| 4600048 | CR 100W | S of CR 1000S | 0 | 0 | 0 | |
| 4600049 | CR 800S | W of SR 39 | 0 | 0 | 0 | 0 |
| 4600050 | CR 800S | W of CR 400W | 0 | 0 | 0 | 0 |
| 4600051 | RAILROAD STREET | W OF CR 400W | 0 | 0 | 0 | 0 |
| 4600053 | CR 1200S | W OF US 35 | 0 | 0 | 0 | 0 |
| 4600054 | CR 1200S | W of CR 200E | 0 | 0 | 0 | 0 |
| 4600056 | CR 50E | S OF CR 1300S | 324 | 360 | 684 | 2011 |
| 4600057 | CR 950S | E OF CR 200E | 0 | 0 | 0 | 0 |
| 4600058 | CR 500E | N OF CR 1100S | 0 | 0 | 0 | |
| 4600059 | CR 1000S | W OF CR 500E | 41 | 0 | 41 | 2011 |
| 4600060 | CR 200E | N of CR 1000S | 25 | 18 | 43 | 2011 |
| 4600061 | CR 1000S | E of CR 125E | 0 | 0 | 0 | 0 |
| 4600062 | CR 1100S | W of CR 200E | 40 | 18 | 58 | 2011 |
| 4600063 | RANGE Rd | S of CR 800S | 0 | 0 | 0 | 0 |
| 4600170 | CR 750E | N of CR 1125S | 0 | 0 | 0 | 0 |
| 4600171 | CR 1700S | E of CR 850W | 0 | 0 | 0 | 0 |
| 4600068 | CR 600W | N OF CR 1800S | 80 | 180 | 260 | 2011 |
| 4600069 | CR 600W | S of CR 1600S | 0 | 0 | 0 | 0 |
| 4600073 | CR 1250S | W of ILLINOIS St | 4 | 0 | 4 | 2011 |
| 4600076 | CR 1350S | E of US 421 | 0 | 0 | 0 | 0 |
| 4600077 | CR 1350S | W of US 421 | 0 | 0 | 0 | |
| 4600078 | CR 1400S | W of CR 1050W | 6 | 0 | 6 | 2011 |
| 4600079 | CR 1500S | W of CR 1050W | 0 | 0 | 0 | 0 |
| 4600080 | CR 1600S | E of CR 1175W | 0 | 0 | 0 | 0 |
| 4600087 | CR 400W | S of CR 1650S | 300 | 180 | 455 | 2011 |
| 4600089 | OLD US 30 | EAST OF THOMPSE | 0 | 0 | 0 | |
| 4600088 | CR 1300S | E of CR 100W | 0 | 0 | 0 | |

Table 3: Construction Costs**County LaPorte****County Number 46**

| NBI # | Facility Carried | Location | Bridge Cost | Road Cost | Total Cost | Estimate Year |
|--------------|-------------------------|-----------------|--------------------|------------------|-------------------|----------------------|
| 4600090 | CR 1500S | E OF CR 100W | 0 | 0 | 0 | 0 |
| 4600091 | CR 1800S | E OF SR 39 | 65 | 0 | 65 | 2011 |
| 4600092 | CR 1650S | W of LONG Ln | 3 | 0 | 3 | 2011 |
| 4600093 | CR 1500S | E of CR 400W | 0 | 0 | 0 | 0 |
| 4600095 | CR 1400S | W of LONG Ln | 0 | 0 | 0 | 0 |
| 4600098 | CR 1600S | E OF CR 500W | 0 | 0 | 0 | 0 |
| 4600099 | CR 500W | S OF CR 1600S | 0 | 0 | 0 | 0 |
| 4600101 | CR 1800S | W OF CR 400W | 120 | 180 | 300 | 2011 |
| 4600102 | CR 1800S | E of CR 600W | 0 | 0 | 0 | 0 |
| 4600103 | CR 650W | S OF BIGLER ROA | 0 | 0 | 0 | 0 |
| 4600152 | CR 650W | S OF BIGLER ROA | 15 | 0 | 15 | 2011 |
| 4600104 | CR 875W | S OF CR 2150S | 0 | 0 | 0 | 0 |
| 4600105 | CR 2150S | W OF CR 800W | 0 | 0 | 0 | 0 |
| 4600106 | CR 2300S | W OF CR 875W | 25 | 0 | 25 | 2011 |
| 4600110 | CR 1900S | W OF CR 600W | 0 | 0 | 0 | 0 |
| 4600112 | CR 1100W | N OF CR 2400S | 5 | 0 | 5 | 2011 |
| 4600113 | CR 2100S | E OF CR 875W | 0 | 0 | 0 | 0 |
| 4600114 | CR 2100S | W OF CR 500W | 0 | 0 | 0 | 0 |
| 4600115 | CR 1900S | W OF CR 500W | 0 | 0 | 0 | 0 |
| 4600160 | CR 400W | N of CR 1900S | 0 | 0 | 0 | 0 |
| 4600119 | RANGE Rd | N of US 6 | 0 | 0 | 0 | 0 |
| 4600174 | CR 500S | E of CR 750W | 0 | 0 | 0 | 0 |
| 4600180 | CR 500 SOUTH | MI. E OF US 35 | 0 | 0 | 0 | 0 |
| 4600120 | OLD US 30 | W OF CR 450W | 0 | 0 | 0 | 0 |
| 4600121 | CR 1700S | E of CR 700W | 55 | 180 | 235 | 2011 |
| 4600122 | CR 300S | E OF CR 925E | 0 | 0 | 0 | 0 |
| 4600123 | FAIL Rd | N of CR 700N | 0 | 0 | 0 | 0 |
| 4600124 | EMERY Rd | N of CR 700N | 62 | 0 | 62 | 2011 |
| 4600125 | CR 150E | N of SR 2 | 0 | 0 | 0 | 0 |
| 4600126 | FAIL Rd | N of SR 2 | 0 | 0 | 0 | 0 |

Table 3: Construction Costs**County LaPorte****County Number 46**

| NBI # | Facility Carried | Location | Bridge Cost | Road Cost | Total Cost | Estimate Year |
|--------------|-------------------------|-----------------|--------------------|------------------|-------------------|----------------------|
| 4600128 | WOZNIAK Rd | N of CR 100S | 0 | 0 | 0 | 0 |
| 4600175 | RIVER RD | W OF US 421 | 0 | 0 | 0 | 0 |
| 4600129 | CR 300N | E of CR 725W | 0 | 0 | 0 | 0 |
| 4600132 | WOZNIAK Rd | S of CR 400N | 12 | 0 | 12 | 2011 |
| 4600133 | CR 350N | E of WOZNIAK | 0 | 0 | 0 | 0 |
| 4600134 | GOLDRING RD | S OF CR 275N | 0 | 0 | 0 | 0 |
| 4600135 | CR 400N | W OF WOZNIAK | 28 | 0 | 28 | 2011 |
| 4600136 | CR 600W | SOUTH OF SR 35 | 0 | 0 | 0 | |
| 4600137 | OAK WOOD St | Int OAKWOOD & V | 0 | 0 | 0 | 0 |
| 4600140 | SPRINGLAND Ave | E of ROESKE | 0 | 0 | 0 | 0 |
| 4600141 | East St | N of 8th St | 0 | 0 | 0 | 0 |
| 4600143 | FRANKLIN ST | WASHINGTON PA | 360 | 50 | 410 | 2011 |
| 4600155 | ROESKE Ave | S of SPRINGLAND | 0 | 0 | 0 | 0 |
| 4600156 | WAVERLY Rd | E of GARDEN | 0 | 0 | 0 | 0 |
| 4600164 | LIBERTY Tr | S of US 12 | 0 | 0 | 0 | 0 |
| 4600172 | JOHNSON Rd | N of US 20 | 0 | 0 | 0 | 0 |
| 4600512 | E MICHIGAN BLVD | N SR 212 | 0 | 0 | 0 | 0 |
| 4600147 | CR 1850S | W of CR 875W | 0 | 0 | 0 | 0 |
| 4600149 | CR 1050W | N of CR 1850S | 0 | 0 | 0 | 0 |
| 4600150 | CR 200E | S of CR 850N | 0 | 0 | 0 | 0 |
| 4600153 | CROSS St | E of LINCOLN | 0 | 0 | 0 | 0 |
| 4600154 | CR 900N | W of CR 500E | 0 | 0 | 0 | |
| 4600159 | CR 700W | N of US 30 | 0 | 0 | 0 | |
| 4600162 | KARWICK Rd | S of SPRINGLAND | 0 | 0 | 0 | 0 |
| 4600161 | CR 300N | W of CR 850W | 0 | 0 | 0 | 0 |
| 4600163 | CR 600W | E OF OLD US 30 | 0 | 0 | 0 | 0 |
| 4600173 | CR 800N | W OF CR 300W | 0 | 0 | 0 | 0 |
| 4600138 | MEADOWBROOK Blvd | W of US 35 | 0 | 0 | 0 | 0 |
| 4600139 | MEADOWBROOK Blvd | W of US 35 | 4 | 2 | 6 | 2011 |

119 Total Bridges in County

Table 3: Construction Costs**County Lawrence****County Number 47**

| NBI # | Facility Carried | Location | Bridge Cost | Road Cost | Total Cost | Estimate Year |
|--------------|-------------------------|-------------------|--------------------|------------------|-------------------|----------------------|
| 4700156 | Old SR 37 | MI S of WASHBOA | 0 | 0 | 0 | 0 |
| 4700123 | OOLITIC Rd | MI N of SR 58 | 100 | 0 | 115 | 2012 |
| 4700001 | LEATHERWOOD Rd | MI E of US 50 | 685 | 50 | 820 | 2012 |
| 4700003 | Old BUDDHA Rd | MI N of CR 250S | 0 | 0 | 0 | 0 |
| 4700004 | VINEGAR HILL Rd | MI W of CR 400E | 0 | 0 | 0 | |
| 4700006 | PAYTON Rd | MI N of PINHOOK I | 0 | 0 | 0 | 0 |
| 4700007 | PINHOOK Rd | MI E of CR 400E | 0 | 0 | 0 | 0 |
| 4700008 | PINHOOK Rd | MI S of CR 250S | 0 | 0 | 0 | |
| 4700009 | S KENRAY LAKE Rd | MI N of PINHOOK I | 0 | 0 | 0 | |
| 4700010 | SHAWSWICK SCH. Rd | MI S of US 50 | 0 | 0 | 0 | 0 |
| 4700011 | LOCUST Rd | MI S of CR 300N | 190 | 60 | 288 | 2012 |
| 4700012 | ERIE CHURCH Rd | MI E of CR 525E | 0 | 0 | 0 | |
| 4700013 | N SHAWSWICK STA Rd | MI N of SR 58 | 0 | 0 | 0 | |
| 4700014 | EAST BOYD Ln | MI W of CR 200E | 0 | 0 | 0 | 0 |
| 4700015 | Old US 50 | MI S of US 50 | 0 | 0 | 0 | 0 |
| 4700016 | SPARKSVILLE Rd | MI W of LEESVILLI | 365 | 40 | 445 | 2012 |
| 4700017 | MIDDLE LEESVILLE | MI W of LEESVILLI | 0 | 0 | 0 | |
| 4700018 | LEATHERWOOD Rd | MI E of CR 700E | 0 | 0 | 0 | |
| 4700019 | BARTLETTSVILLE Rd | MI N of SR 58 | 0 | 0 | 0 | 0 |
| 4700020 | BARTLETTSVILLE Rd | MI N of SR 58 | 0 | 0 | 0 | 0 |
| 4700021 | BARTLETTSVILLE Rd | MI N of PLEASANT | 0 | 0 | 0 | |
| 4700022 | MEADOWS CHURCH Rd | MI W of SR 446 | 0 | 0 | 0 | 0 |
| 4700023 | Old BUDDHA Rd | MI S of CR 250S | 0 | 0 | 0 | |
| 4700024 | RED CRANE Rd | MI N of TUNNELTC | 0 | 0 | 0 | 0 |
| 4700025 | RED CRANE Rd | MI N of TUNNELTC | 280 | 40 | 360 | 2012 |
| 4700026 | FORT RITNER Rd | MI E of TUNNEL HI | 0 | 0 | 0 | 0 |
| 4700027 | WASH COUNTY BR Rd | MI S of CR L9E6S | 1600 | 80 | 1950 | 2012 |
| 4700028 | JASPER MCKEAIGG Rd | MI N of DIXON CH/ | 0 | 0 | 0 | 0 |
| 4700029 | JASPER MCKEAIGG Rd | MI N of DIXON CH/ | 825 | 50 | 980 | 2012 |
| 4700030 | LEESVILLE Rd | MI N of FT RITNER | 645 | 50 | 765 | 2012 |

Table 3: Construction Costs

County **Lawrence**

County Number **47**

| NBI # | Facility Carried | Location | Bridge Cost | Road Cost | Total Cost | Estimate Year |
|--------------|-------------------------|-------------------|--------------------|------------------|-------------------|----------------------|
| 4700032 | MCINTYRE BOTTOM Rd | MI E of CR 800E | 0 | 0 | 0 | 0 |
| 4700124 | LAWRENCEPORT Rd | MI W of CR 765S | 0 | 0 | 0 | |
| 4700033 | TUNNELTON Rd | MI S of CR 250S | 0 | 0 | 0 | |
| 4700034 | TUNNELTON BONO Rd | MI S of RIVER Rd | 3000 | 50 | 3500 | 2012 |
| 4700035 | COUNTY LINE Rd | MI S of CR L1059E | 0 | 0 | 0 | 0 |
| 4700036 | STONINGTON Rd | MI E of CR 400E | 201 | 50 | 277 | 2012 |
| 4700037 | SPORTSMAN CLUB Rd | MI E of SR 60 | 0 | 0 | 0 | |
| 4700038 | BUDDHA BYPASS | MI S of TUNNELTC | 0 | 0 | 0 | 0 |
| 4700040 | TUNNELTON DENNISTN | MI N of TUNNELTC | 552 | 50 | 662 | 2012 |
| 4700041 | LAWRENCEPORT Rd | MI E of MAIN St | 575 | 50 | 690 | 2012 |
| 4700154 | HENDERSON CREEK Rc | MI E of SR 446 | 0 | 0 | 0 | 0 |
| 4700043 | HUMPBACK BRIDGE Rd | MI N of SR 446 | 0 | 0 | 0 | |
| 4700044 | MT PLEASANT Rd | MI N of SR 58 | 313 | 50 | 400 | 2012 |
| 4700045 | EAST POWERLINE Rd | MI E of BACK CRE | 0 | 0 | 0 | 0 |
| 4700046 | ELKINS Rd | MI W of BARTLETT | 0 | 0 | 0 | |
| 4700047 | BARTLETTSVILLE Rd | MI N of ELKINS Rd | 0 | 0 | 0 | |
| 4700048 | DUNN BRIDGE Rd | MI E of MEADOWS | 0 | 0 | 0 | 0 |
| 4700049 | DUNN BRIDGE Rd | MI S of MEADOWS | 720 | 100 | 920 | 2012 |
| 4700140 | MAGNER Rd | MI W of STONING1 | 0 | 0 | 0 | 0 |
| 4700050 | BONO Rd | MI S of BONO Rd | 0 | 0 | 0 | |
| 4700051 | PUMPHOUSE Rd | MI W of BUDDHA F | 0 | 0 | 0 | |
| 4700159 | TWIN BRIDGES Rd | MI SE of YOCKEY | 0 | 0 | 0 | 0 |
| 4700160 | TWIN BRIDGES Rd | MI SE of YOCKEY | 0 | 0 | 0 | 0 |
| 4700054 | MILL CREEK Rd | MI W of CR 400E | 0 | 0 | 0 | 0 |
| 4700055 | JUDAH LOGAN Rd | MI W of McFADDEI | 800 | 50 | 950 | 2012 |
| 4700056 | HAROLD TURNER Rd | MI W of LOGAN BC | 520 | 40 | 630 | 2012 |
| 4700057 | DONICA CHURCH Rd | MI S of LOGAN Rd | 90 | 20 | 126 | 2012 |
| 4700058 | PEERLESS Rd | MI E of McFADDEN | 0 | 0 | 0 | 0 |
| 4700059 | PEERLESS Rd | MI E of OLD SR 37 | 0 | 0 | 0 | 0 |
| 4700062 | GUTHRIE Rd | MI E of HAYES CEI | 514 | 25 | 555 | 2012 |

Table 3: Construction Costs

County **Lawrence**

County Number **47**

| NBI # | Facility Carried | Location | Bridge Cost | Road Cost | Total Cost | Estimate Year |
|--------------|-------------------------|-------------------|--------------------|------------------|-------------------|----------------------|
| 4700063 | COVEYVILLE Rd | MI E of VALLEY MI | 0 | 0 | 0 | |
| 4700064 | Little SALT Cr Run | MI E of CR 65E | 0 | 0 | 0 | |
| 4700065 | Little SALT Cr Run | MI E of CR 65E | 0 | 0 | 0 | |
| 4700066 | N PIKE Rd | MI S of SR 54 | 0 | 0 | 0 | 0 |
| 4700148 | N PIKE Rd | MI N of SR 58 | 0 | 0 | 0 | |
| 4700068 | N PIKE Rd | MI S of JUDAH Rd | 192 | 40 | 255 | 2012 |
| 4700157 | POPCORN Rd | MI N of BEDFORD | 0 | 0 | 0 | 0 |
| 4700073 | INDIAN CREEK Rd | MI N of HIGHWATE | 0 | 0 | 0 | |
| 4700075 | BOONE HOLLOW Rd | MI W of ARMSTRC | 375 | 50 | 465 | 2012 |
| 4700076 | POPCORN CHURCH Rd | MI N of SR 54 | 260 | 50 | 345 | 2012 |
| 4700077 | ARMSTRONG STATION | MI S of SR 58 | 200 | 0 | 225 | 2012 |
| 4700078 | INDIAN CREEK Rd | MI N of HIGHWATE | 0 | 0 | 0 | 0 |
| 4700079 | SPRINGVILLE JUDAH | MI W of SR 37 | 0 | 0 | 0 | 0 |
| 4700126 | AVOCA EUREKA Rd | MI W of SR 54 | 0 | 0 | 0 | 0 |
| 4700080 | SPRINGVILLE JUDAH | MI E of POPCORN | 0 | 0 | 0 | 0 |
| 4700081 | SPRINGVILLE JUDAH | MI W of SR 37 | 256 | 50 | 340 | 2012 |
| 4700082 | SPRINGVILLE JUDAH | MI W of SR 37 | 0 | 0 | 0 | 0 |
| 4700084 | SPENCER PIKE Rd | MI E of POPCORN | 0 | 0 | 0 | 0 |
| 4700086 | POPCORN Rd | MI S of POPCORN | 0 | 0 | 0 | 0 |
| 4700088 | INDIAN CREEK Rd | MI N of HIGHWATE | 0 | 0 | 0 | 0 |
| 4700089 | WILLIAMSILVERVILLE | MI S of KEITH Rd | 525 | 60 | 660 | 2012 |
| 4700091 | STUMPHOLE BR Rd | MI N of US 50 | 0 | 0 | 0 | |
| 4700092 | HURON WILLIAMS Rd | MI N of US 50 | 168 | 40 | 228 | 2012 |
| 4700093 | HURON WILLIAMS Rd | MI S of SR 450 | 0 | 0 | 0 | 0 |
| 4700095 | BLANTON Rd | MI S of BEAVER C | 300 | 40 | 375 | 2012 |
| 4700096 | OLD HURON WILLIAMS | MI S of SR 450 | 0 | 0 | 0 | 0 |
| 4700097 | HURON WILLIAMS Rd | MI N of US 50 | 0 | 0 | 0 | |
| 4700098 | HURON Pike | MI S of US 50 | 50 | 0 | 55 | 2012 |
| 4700099 | HURON RAILROAD St | MI W of US 50 | 0 | 0 | 0 | 0 |
| 4700100 | LANDRETH HOLLOW Rc | MI E of TOLLIVER | 0 | 0 | 0 | |

Table 3: Construction Costs

County **Lawrence**

County Number **47**

| NBI # | Facility Carried | Location | Bridge Cost | Road Cost | Total Cost | Estimate Year |
|--------------|-------------------------|-------------------|--------------------|------------------|-------------------|----------------------|
| 4700101 | SANDPIT Rd | MI S of US 50 | 765 | 50 | 895 | 2012 |
| 4700153 | South I Street | MI S of US 50 | 0 | 0 | 0 | 0 |
| 4700104 | PEERLESS Rd | MI N of 1st St | 0 | 0 | 0 | 0 |
| 4700105 | EAST OOLITIC Rd | MI E of LAFAYETT | 955 | 40 | 1052 | 2012 |
| 4700106 | SADDLE BARN Rd | MI E of TUNNELTC | 650 | 20 | 750 | 2012 |
| 4700141 | FORT RITNER Rd | MI S of LEESVILLE | 0 | 0 | 0 | |
| 4700108 | WOODY FARM Rd | MI E of US 50 | 0 | 0 | 0 | |
| 4700109 | BACK CREEK Rd | MI N of US 50 | 0 | 0 | 0 | |
| 4700149 | HUNTERS CREEK Rd | MI E of SR 446 | 200 | 50 | 300 | 2012 |
| 4700111 | MILL CREEK Rd | MI E of CR 840S | 450 | 60 | 590 | 2012 |
| 4700127 | OLD SR 37 | MI S of MAIN St | 0 | 0 | 0 | 0 |
| 4700161 | DOC HAMILTON Blvd | MI E of SR 37 | 0 | 0 | 0 | 0 |
| 4700128 | OOLITIC Rd | MI N of SR 58 | 1250 | 80 | 1460 | 2012 |
| 4700151 | TUNNELTON DENNISON | MI N of DEVILS BA | 0 | 0 | 0 | 0 |
| 4700112 | STOVE Rd | MI N of US 50 | 290 | 40 | 360 | 2012 |
| 4700158 | SIPES BRANCH Rd | MI N of MEADOWS | 0 | 0 | 0 | 0 |
| 4700114 | CEMENT PLANT Rd | MI E of C St | 500 | 40 | 610 | 2012 |
| 4700115 | SUGAR CREEK Rd | MI W of COUNTY L | 230 | 40 | 300 | 2012 |
| 4700117 | HUNTER CREEK Rd | MI N of HENDERS | 80 | 0 | 85 | 2012 |
| 4700119 | BOONE HOLLOW Rd | MI N of SR 158 | 0 | 0 | 0 | |
| 4700120 | WILLIAMSILVERVILLE | MI S of SR 158 | 0 | 0 | 0 | 0 |
| 4700130 | PATTON HILL Rd | MI W of SR 37 | 0 | 0 | 0 | |
| 4700131 | SALEM Rd | MI S of SR 58 | 0 | 0 | 0 | |
| 4700132 | EARL Rd | MI S of LAWRENC | 0 | 0 | 0 | |
| 4700142 | QUALKENBUSH Rd | MI E of MERIDIAN | 0 | 0 | 0 | |
| 4700133 | TUNNELTON Rd | MI S of US 50 | 90 | 0 | 95 | 2012 |
| 4700134 | STARS Blvd | MI N of US 50 | 105 | 0 | 115 | 2012 |
| 4700135 | CARTER Lane | MI S of SR 158 | 0 | 0 | 0 | |
| 4700136 | GEORGE JOHNSON Rd | MI S of LEESVILLE | 90 | 10 | 120 | 2012 |
| 4700137 | JEFFERSON St | MI N of SALEM Rd | 125 | 40 | 190 | 2012 |

Table 3: Construction Costs**County** **Lawrence****County Number** **47**

| NBI # | Facility Carried | Location | Bridge Cost | Road Cost | Total Cost | Estimate Year |
|--------------|-------------------------|-------------------|--------------------|------------------|-------------------|----------------------|
| 4700139 | TUNNELTON DENNISTN | MI N of McIntYRE | 90 | 15 | 115 | 2012 |
| 4700143 | FORT RITNER Rd | MI S of LEESVILLE | 0 | 0 | 0 | 0 |
| 4700144 | FORT RITNER Rd | MI S of LEESVILLE | 0 | 0 | 0 | |
| 4700145 | STARR Ln | MI W of CR 300S | 0 | 0 | 0 | |
| 4700147 | POPCORN CHURCH Rd | MI N of SR 54 | 0 | 0 | 0 | |
| 4700150 | MEADOWS CHURCH Rd | MI W of SR 446 | 0 | 0 | 0 | |
| 4700152 | BROOMSAGE Rd | MI W of MT PLEAS | 0 | 0 | 0 | 0 |
| 4700155 | HURON WILLIAMS Rd | MI S of SR 450 | 0 | 0 | 0 | 0 |

128 Total Bridges in County

Table 3: Construction Costs**County Madison****County Number 48**

| NBI # | Facility Carried | Location | Bridge Cost | Road Cost | Total Cost | Estimate Year |
|--------------|-------------------------|-----------------|--------------------|------------------|-------------------|----------------------|
| 4800001 | CR 700W | S of CR 1500N | 0 | 0 | 0 | 0 |
| 4800002 | CR 700W | N of CR 1600N | 0 | 0 | 0 | 0 |
| 4800003 | CR 1600N | E of CR 800W | 0 | 0 | 0 | 0 |
| 4800004 | CR 1550N | W of SR 37 | 0 | 0 | 0 | 0 |
| 4800005 | CR 1500N | W of SR 37 | 0 | 0 | 0 | 0 |
| 4800006 | CR 1500N | E of CR 800W | 10 | 0 | 10 | 2011 |
| 4800007 | CR 1400N | E of CR 800W | 20 | 180 | 200 | 2011 |
| 4800008 | CR 450W | N of CR 1550N | 0 | 0 | 0 | 0 |
| 4800009 | CR 500W | N of CR 1550N | 0 | 0 | 0 | 0 |
| 4800010 | CR 1400N | W of CR 200W | 0 | 0 | 0 | 0 |
| 4800011 | CR 1400N | W of SR 9 | 0 | 0 | 0 | 0 |
| 4800012 | CR 1450N | W of SR 9 | 0 | 0 | 0 | 0 |
| 4800013 | CR 1500N | W of CR 100W | 0 | 0 | 0 | 0 |
| 4800014 | CR 200W | N of CR 1400N | 0 | 0 | 0 | 0 |
| 4800015 | CR 1550N | W of CR 100W | 0 | 0 | 0 | 0 |
| 4800016 | CR 1550N | E of SR 9 | 0 | 0 | 0 | 0 |
| 4800017 | CR 1400N | W of CR 400E | 0 | 0 | 0 | 0 |
| 4800018 | CR 1625N | W of MAIN St | 0 | 0 | 0 | 0 |
| 4800019 | CR 1700N | E of SR 9 | 0 | 0 | 0 | 0 |
| 4800020 | CR 1550N | E of CR 400E | 0 | 0 | 0 | 0 |
| 4800021 | CR 1450N | E of CR 400E | 0 | 0 | 0 | 0 |
| 4800022 | CR 100E | S of SR 28 | 0 | 0 | 0 | 0 |
| 4800023 | CR 100E | N of CR 900N | 105 | 180 | 285 | 2011 |
| 4800024 | CR 1250N | W of CR 200E | 0 | 0 | 0 | 0 |
| 4800025 | CR 1250N | E of CR 300E | 0 | 0 | 0 | 0 |
| 4800026 | CR 1300N | E of CR 200E | 0 | 0 | 0 | 0 |
| 4800186 | CR 1300N | E of CR 100E | 164 | 180 | 344 | 2011 |
| 4800048 | CR 800N | E of CR 200E | 0 | 0 | 0 | 0 |
| 4800028 | CR 1800N | E of SR 9 | 0 | 0 | 0 | 0 |
| 4800029 | CR 1100N | E of SR 9 | 0 | 0 | 0 | 0 |

Table 3: Construction Costs

County Madison

County Number 48

| NBI # | Facility Carried | Location | Bridge Cost | Road Cost | Total Cost | Estimate Year |
|--------------|-------------------------|------------------|--------------------|------------------|-------------------|----------------------|
| 4800030 | CR 300E | N of CR 800N | 0 | 0 | 0 | 0 |
| 4800221 | CR 200E | S of CR 1400N | 0 | 0 | 0 | 0 |
| 4800031 | CR 1300N | W of SR 9 | 0 | 0 | 0 | 0 |
| 4800032 | CR 1300N | E of CR 300W | 0 | 0 | 0 | 0 |
| 4800033 | CR 1100N | E of CR 300W | 0 | 0 | 0 | 0 |
| 4800199 | CR 400E | S of CR 1000N | 0 | 0 | 0 | 0 |
| 4800216 | CR 200E | N of CR 1200 N | 0 | 0 | 0 | 0 |
| 4800034 | WASHINGTON St | W of INDIANA Ave | 0 | 0 | 0 | 0 |
| 4800035 | CR 100W | S of WASHINGTON | 0 | 0 | 0 | 0 |
| 4800036 | CR 1150N | W of CR 200W | 0 | 0 | 0 | 0 |
| 4800037 | CR 1000N | E of CR 400W | 0 | 0 | 0 | 0 |
| 4800038 | CR 300W | S of CR 1100N | 0 | 0 | 0 | 0 |
| 4800217 | CR 200W | N of SR 128 | 0 | 0 | 0 | 0 |
| 4800040 | CR 300W | N of CR 1000N | 255 | 180 | 435 | 2011 |
| 4800041 | CR 300W | N of CR 900N | 0 | 0 | 0 | 0 |
| 4800042 | CR 400W | S of CR 1000N | 0 | 0 | 0 | 0 |
| 4800043 | CR 500W | S of CR 900N | 0 | 0 | 0 | 0 |
| 4800044 | CR 900N | W of CR 700W | 0 | 0 | 0 | 0 |
| 4800045 | CR 900N | W of CR 200W | 0 | 0 | 0 | 0 |
| 4800046 | CR 350W | S of CR 1000N | 0 | 0 | 0 | 0 |
| 4800047 | CR 1000N | W of CR 900W | 640 | 360 | 1000 | 2011 |
| 4800211 | CR 700W | S of CR 300N | 0 | 0 | 0 | 0 |
| 4800049 | South P St | E of SR 13 | 0 | 0 | 0 | 0 |
| 4800050 | CR 1100N | W of SR 13 | 198 | 180 | 378 | 2011 |
| 4800051 | CR 1050N | E of CR 1000W | 0 | 0 | 0 | 0 |
| 4800052 | CR 400N | W of CR 400W | 0 | 0 | 0 | 0 |
| 4800053 | CR 1300N | E of SR 13 | 0 | 0 | 0 | 0 |
| 4800054 | CR 800W | S of CR 1400N | 15 | 0 | 15 | 2011 |
| 4800055 | CR 700W | N of CR 900N | 0 | 0 | 0 | 0 |
| 4800056 | CR 700W | N of SR 28 | 0 | 0 | 0 | 0 |

Table 3: Construction Costs**County Madison****County Number 48**

| NBI # | Facility Carried | Location | Bridge Cost | Road Cost | Total Cost | Estimate Year |
|--------------|-------------------------|-----------------|--------------------|------------------|-------------------|----------------------|
| 4800214 | CR 1300N | E of CR 700W | 0 | 0 | 0 | 0 |
| 4800227 | 0 | 0 | 0 | 0 | 0 | 0 |
| 4800219 | CR 500N | W of CR 300W | 0 | 0 | 0 | 0 |
| 4800057 | CR 600W | N of CR 700N | 24 | 0 | 24 | 2011 |
| 4800058 | CR 400N | E of CR 900W | 0 | 0 | 0 | 0 |
| 4800059 | CR 500N | W of CR 700W | 0 | 0 | 0 | 0 |
| 4800060 | CR 600N | E of SR 37 | 0 | 0 | 0 | 0 |
| 4800061 | CR 600N | E of CR 800W | 240 | 180 | 420 | 2011 |
| 4800062 | CR 700N | E of CR 800W | 340 | 180 | 520 | 2011 |
| 4800063 | CR 700N | E of SR 37 | 0 | 0 | 0 | 0 |
| 4800064 | CR 900W | S of CR 400N | 0 | 0 | 0 | 0 |
| 4800065 | CR 875W | N of CR 400N | 0 | 0 | 0 | 0 |
| 4800066 | CR 575W | N of CR 700N | 0 | 0 | 0 | 0 |
| 4800067 | CR 700W | N of CR 700N | 0 | 0 | 0 | 0 |
| 4800068 | CR 200N | E of CR 500W | 0 | 0 | 0 | 0 |
| 4800069 | CR 300N | E of CR 500W | 0 | 0 | 0 | 0 |
| 4800070 | CR 400W | N of CR 400N | 0 | 0 | 0 | 0 |
| 4800071 | CR 400W | N of CR 200N | 0 | 0 | 0 | 0 |
| 4800072 | CR 500N | E of CR 400W | 0 | 0 | 0 | 0 |
| 4800000 | CR 300W | N of CR 500N | 0 | 0 | 0 | 0 |
| 4800074 | CR 650N | E of SR 9 | 0 | 0 | 0 | 0 |
| 4800075 | CR 200E | N of CR 700N | 0 | 0 | 0 | 0 |
| 4800210 | CR 500N | W of CR 700W | 0 | 0 | 0 | 0 |
| 4800218 | CR 700N | W of CR 200E | 0 | 0 | 0 | 0 |
| 4800078 | CR 425E | N of CR 600N | 340 | 360 | 700 | 2011 |
| 4800079 | CR 200E | N of CR 300N | 24 | 16 | 40 | 2011 |
| 4800080 | CR 600N | W of CR 425E | 0 | 0 | 0 | 0 |
| 4800082 | CR 600N | E of SR 9 | 41 | 0 | 41 | 2011 |
| 4800083 | CR 600N | E of SR 9 | 25 | 0 | 25 | 2011 |
| 4800215 | CR 200W | S of CR 600N | 25 | 0 | 25 | 2011 |

Table 3: Construction Costs**County Madison****County Number 48**

| NBI # | Facility Carried | Location | Bridge Cost | Road Cost | Total Cost | Estimate Year |
|--------------|-------------------------|-------------------|--------------------|------------------|-------------------|----------------------|
| 4800084 | CR 500N | E of SR 9 | 0 | 0 | 0 | 0 |
| 4800085 | CR 500N | E of CR 300E | 0 | 0 | 0 | 0 |
| 4800086 | CR 450N | W of CR 375E | 1500 | 500 | 2000 | 2011 |
| 4800087 | CROSSSt | W of SR 109 | 217 | 180 | 397 | 2011 |
| 4800088 | CR 500E | N of CR 650N | 50 | 180 | 230 | 2011 |
| 4800089 | CR 375E | S of CR 450N | 0 | 0 | 0 | 0 |
| 4800090 | CR 400N | E of CR 100E | 33 | 0 | 33 | 2011 |
| 4800091 | CR 350N | E of CR 100E | 0 | 0 | 0 | 0 |
| 4800092 | CR 400N | E of CR 300E | 100 | 180 | 280 | 2011 |
| 4800093 | CR 300E | S of CR 100N | 600 | 180 | 780 | 2009 |
| 4800094 | CR 200E | N of SR 232 | 700 | 180 | 880 | 2011 |
| 4800095 | CR 500E | N of SR 32 | 105 | 0 | 105 | 2011 |
| 4800096 | CR 450E | S of CR 200S | 0 | 0 | 0 | 0 |
| 4800140 | RD 450 E | S. of SR 236 | 0 | 0 | 0 | |
| 4800097 | CR 400S | E of CR 300E | 0 | 0 | 0 | 0 |
| 4800098 | CR 400S | E of PENDLETON . | 36 | 0 | 36 | 2011 |
| 4800099 | CR 600W | S of SR 32 | 0 | 0 | 0 | 0 |
| 4800100 | CR 400E | N of SR 32 | 690 | 450 | 1140 | 2011 |
| 4800204 | CR 700W | N of CR 200S | 0 | 0 | 0 | 0 |
| 4800205 | CR 675W | N of SR 32 | 0 | 0 | 0 | 0 |
| 4800102 | CR 825W | N of SR 32 | 0 | 0 | 0 | 0 |
| 4800103 | CR 925W | N of SR 32 | 0 | 0 | 0 | 0 |
| 4800104 | CR 650W | S of FALL CREEK I | 0 | 0 | 0 | 0 |
| 4800105 | CR 800S | E of CR 650W | 105 | 180 | 285 | 2011 |
| 4800106 | CR 575W | N of CR 1100S | 0 | 0 | 0 | 0 |
| 4800107 | CR 600W | S of CR 200N | 1000 | 450 | 1450 | 2009 |
| 4800108 | CR 400W | S of CR 300S | 38 | 0 | 38 | 2011 |
| 4800109 | CR 125N | E of SR 13 | 0 | 0 | 0 | 0 |
| 4800191 | W 60th St | W of SR 9/109 | 0 | 0 | 0 | 0 |
| 4800193 | W 67th St | W of SR 9/109 | 0 | 0 | 0 | 0 |

Table 3: Construction Costs**County Madison****County Number 48**

| NBI # | Facility Carried | Location | Bridge Cost | Road Cost | Total Cost | Estimate Year |
|--------------|-------------------------|-------------------|--------------------|------------------|-------------------|----------------------|
| 4800128 | CR 600S | W of SR 109 | 0 | 0 | 0 | 0 |
| 4800110 | CR 800W | S of CR 800S | 0 | 0 | 0 | 0 |
| 4800111 | CR 1025S | W of SR 13 | 0 | 0 | 0 | 0 |
| 4800112 | CR 750W | S of FALL CREEK I | 0 | 0 | 0 | 0 |
| 4800113 | CR 525W | N of SR 132 | 0 | 0 | 0 | 0 |
| 4800114 | FALL CREEK Dr | NE of CR 650W | 147 | 90 | 237 | 2011 |
| 4800115 | CR 700W | N of CR 1100S | 0 | 0 | 0 | 0 |
| 4800116 | CR 1100S | W of CR 575W | 0 | 0 | 0 | 0 |
| 4800117 | CR 750W | N of SR67/US36 | 0 | 0 | 0 | 0 |
| 4800206 | CR 150W | N of SR 38 | 0 | 0 | 0 | 0 |
| 4800118 | CR 150W | S of CR 900S | 0 | 0 | 0 | 0 |
| 4800119 | CR 1100S | E of CR 150W | 0 | 0 | 0 | 0 |
| 4800120 | CR 1050S | W of SR 9 | 15 | 0 | 15 | 2011 |
| 4800121 | CR 1050S | W of CR 300W | 0 | 0 | 0 | 0 |
| 4800122 | CR 300W | N of CR 1100S | 0 | 0 | 0 | 0 |
| 4800123 | CR 400W | N of CR 1100S | 0 | 0 | 0 | 0 |
| 4800124 | CR 1000S | E of CR 300W | 0 | 0 | 0 | 0 |
| 4800125 | CR 50W | S of CR 900S | 0 | 0 | 0 | 0 |
| 4800126 | CR 100W | N of US 36 | 46 | 0 | 46 | 2011 |
| 4800127 | MAIN St | N of CR 600S | 175 | 180 | 355 | 2011 |
| 4800160 | CR 825W | N of SR 32 | 0 | 0 | 0 | 0 |
| 4800129 | HUNTSVILLE Pk | W of SR 67 | 290 | 100 | 390 | 2011 |
| 4800130 | CR 250W | S of US 36 | 0 | 0 | 0 | 0 |
| 4800200 | NEW COLUMBUS Ave | N of CR 600S | 380 | 180 | 560 | 2011 |
| 4800201 | NEW COLUMBUS Ave | N of CR 600S | 0 | 0 | 0 | |
| 4800202 | NEW COLUMBUS Ave | S of CR 500S | 0 | 0 | 0 | 0 |
| 4800203 | NEW COLUMBUS Ave | N of CR 500S | 56 | 180 | 236 | 2011 |
| 4800131 | CR 100E | S of US 36 | 0 | 0 | 0 | 0 |
| 4800197 | CR 800S | E of CR 300E | 0 | 0 | 0 | 0 |
| 4800132 | CR 900S | W of CR 100E | 0 | 0 | 0 | 0 |

Table 3: Construction Costs**County Madison****County Number 48**

| NBI # | Facility Carried | Location | Bridge Cost | Road Cost | Total Cost | Estimate Year |
|--------------|-------------------------|------------------|--------------------|------------------|-------------------|----------------------|
| 4800133 | CR 900S | E of CR 200E | 0 | 0 | 0 | 0 |
| 4800226 | CR 1100S | E of CR 400E | 0 | 0 | 0 | 0 |
| 4800135 | CR 1100S | W of SR 109 | 0 | 0 | 0 | 0 |
| 4800136 | CR 1100S | W of SR 109 | 0 | 0 | 0 | 0 |
| 4800137 | CR 1100S | W of SR 109 | 0 | 0 | 0 | 0 |
| 4800138 | CR 450E | N of US 36 | 0 | 0 | 0 | 0 |
| 4800139 | CR 200E | N of US 36 | 0 | 0 | 0 | 0 |
| 4800212 | CR 600S | W of SR 109 | 0 | 0 | 0 | 0 |
| 4800141 | CR 500S | W of CR 100E | 0 | 0 | 0 | 0 |
| 4800142 | CR 500S | W of CR 450E | 0 | 0 | 0 | 0 |
| 4800143 | CR 450E | N of US 36 | 10 | 0 | 10 | 2011 |
| 4800144 | CR 575S | E of CR 300E | 0 | 0 | 0 | 0 |
| 4800145 | Old CR 600S | W of SR 109 | 550 | 360 | 910 | 2010 |
| 4800146 | CR 300E | N of CR 1000S | 0 | 0 | 0 | 0 |
| 4800147 | CR 300E | N of US 36 | 550 | 360 | 910 | 2011 |
| 4800148 | CR 300E | S of CR 600S | 14 | 0 | 14 | 2011 |
| 4800149 | MADISON Ave | S of VAN BUSKIRK | 81 | 24 | 105 | 2011 |
| 4800207 | CR 1100S | W of SR 109 | 0 | 0 | 0 | 0 |
| 4800208 | CR 400S | W of CR 400W | 0 | 0 | 0 | 0 |
| 4800209 | CR 475W | S of CR 400S | 0 | 0 | 0 | 0 |
| 4800225 | CR 250 E | N of SR 38 | 0 | 0 | 0 | 0 |
| 4800223 | CR 900S | W of CR 200E | 0 | 0 | 0 | 0 |
| 4800182 | Old SR 132 | NW of CR 525W | 0 | 0 | 0 | 0 |
| 4800183 | Old SR 132 | N of SR 38 | 500 | 90 | 590 | 2011 |
| 4800151 | FAIRVIEW St | N of 4THSt | 350 | 180 | 530 | 2011 |
| 4800153 | CR 1100S | E of SR 109 | 0 | 0 | 0 | 0 |
| 4800154 | CR 800W | S of CR 400S | 0 | 0 | 0 | 0 |
| 4800155 | CR 200W | S of CR 1100N | 0 | 0 | 0 | 0 |
| 4800156 | CR 200S | E of CR 450E | 236 | 180 | 416 | 2011 |
| 4800157 | CR 500E | N of CR 1300N | 0 | 0 | 0 | 0 |

Table 3: Construction Costs

County Madison

County Number 48

| NBI # | Facility Carried | Location | Bridge Cost | Road Cost | Total Cost | Estimate Year |
|--------------|-------------------------|-----------------|--------------------|------------------|-------------------|----------------------|
| 4800158 | 6th St | W of HARRISON S | 0 | 0 | 0 | 0 |
| 4800190 | RIDGEVIEW Rd | S of CR 400S | 0 | 0 | 0 | 0 |
| 4800192 | CR 1300N | E of CR 200E | 0 | 0 | 0 | 0 |
| 4800198 | CR 400S | E of CR 800W | 0 | 0 | 0 | 0 |
| 4800159 | 8th St | E of JACKSON St | 10444 | 6424 | 16868 | 2011 |
| 4800220 | GRAND Ave | E of BROADWAY | 0 | 0 | 0 | 0 |
| 4800184 | MAINSt | W of ALEXANDRIA | 126 | 0 | 126 | 2011 |
| 4800185 | JACKSON St | S of GRAND Ave | 143 | 0 | 143 | 2011 |
| 4800195 | RAIBLE Ave | N of 8THSt | 0 | 0 | 0 | 0 |
| 4800187 | CR 1100S | E of SR 109 | 0 | 0 | 0 | 0 |
| 4800188 | CR 560S | W of CR 100E | 0 | 0 | 0 | 0 |
| 4800194 | CR 150N | W of CR 500E | 30 | 45 | 75 | 2011 |
| 4800163 | South M St | W of 24th St | 230 | 360 | 590 | 2011 |
| 4800164 | SOUTH N St | W of 24th St | 0 | 0 | 0 | 0 |
| 4800165 | 25th St | N of M St | 0 | 0 | 0 | 0 |
| 4800166 | South J St | E of 24th St | 0 | 0 | 0 | 0 |
| 4800168 | South B St | W of SR 13 | 0 | 0 | 0 | 0 |
| 4800224 | South A St | W of SR 13 | 0 | 0 | 0 | 0 |
| 4800170 | 9th St | S of SR 28 | 0 | 0 | 0 | 0 |
| 4800171 | N F St | E of SR 13 | 0 | 0 | 0 | 0 |
| 4800172 | N C St | W of SR 13 | 325 | 360 | 685 | 2011 |
| 4800173 | 19th St | N of F STREET | 26 | 0 | 26 | 2011 |
| 4800174 | 16th St | N of F STREET | 28 | 0 | 28 | 2011 |
| 4800175 | 28th St | N of J STREET | 34 | 0 | 34 | 2011 |
| 4800176 | 3rd St | W of HARRISON S | 0 | 0 | 0 | 0 |
| 4800177 | MONROE St | W of BELMONT Av | 77 | 0 | 77 | 2011 |
| 4800178 | HARRISON St | N of CR 1000N | 0 | 0 | 0 | 0 |
| 4800179 | HARRISON St | S of WATER St | 0 | 0 | 0 | 0 |
| 4800196 | CR 1000N | E of SR 9 | 0 | 0 | 0 | 0 |
| 4800180 | WASHINGTON St | S of CR 900N | 0 | 0 | 0 | 0 |

Table 3: Construction Costs

County **Madison**

County Number **48**

| NBI # | Facility Carried | Location | Bridge Cost | Road Cost | Total Cost | Estimate Year |
|--------------|-------------------------|-----------------|--------------------|------------------|-------------------|----------------------|
| 4800181 | PENDLETON Ave | N of SR 38 | 0 | 0 | 0 | 0 |
| 4800213 | STATE St | W of ADAMS St | 0 | 0 | 0 | 0 |

212 Total Bridges in County

Table 3: Construction Costs**County Marion****County Number 49**

| NBI # | Facility Carried | Location | Bridge Cost | Road Cost | Total Cost | Estimate Year |
|--------------|-------------------------|-----------------|--------------------|------------------|-------------------|----------------------|
| 4900001 | MOORE RD | N OF 86TH ST | 220 | 72 | 292 | 2008 |
| 4900670 | LAFAYETTE RD | S OF MOORE RD | 0 | 0 | 0 | 0 |
| 4900003 | LAFAYETTE RD | N OF MOORE RD | 0 | 0 | 0 | |
| 4900004 | 86TH ST | W OF I-465S | 0 | 0 | 0 | 0 |
| 4900005 | 86TH ST | W OF LAFAYETTE | 168 | 66 | 254 | 2008 |
| 4900006 | 79TH ST | W OF I-465 | 710 | 225 | 935 | 2008 |
| 4900007 | 82ND ST | W OF LAFAYETTE | 0 | 0 | 0 | |
| 4900608 | MARSH RD | S OF 79TH ST | 0 | 0 | 0 | |
| 4900008 | 86TH ST | E OF ZIONSVILLE | 0 | 0 | 0 | |
| 4900009 | GEORGETOWN RD | S OF 79TH ST | 0 | 0 | 0 | |
| 4900475 | NEW AUGUSTA RD | SOUTH OF 79TH S | 80 | 40 | 120 | 2010 |
| 4900476 | NEW AUGUSTA RD | SOUTH OF 79TH S | 172 | 200 | 747 | 2010 |
| 4900010 | MICHIGAN RD | S OF 79TH ST | 3 | 0 | 3 | 2012 |
| 4900011 | 79TH ST | E OF MICHIGAN R | 0 | 0 | 0 | |
| 4900012 | MICHIGAN RD | S OF 79TH ST | 0 | 0 | 0 | |
| 4900013 | MICHIGAN RD | N OF 79TH ST | 0 | 0 | 0 | |
| 4900014 | 86TH ST | W OF TOWNSHIP | 0 | 0 | 0 | |
| 4900015 | 86TH ST | E OF DITCH RD | 0 | 0 | 0 | 0 |
| 4900016 | 79TH / DITCH | S OF 86TH ST | 314 | 180 | 494 | 2012 |
| 4900017 | 91ST ST | W OF SPRING MIL | 0 | 0 | 0 | |
| 4900018 | 76TH ST | E OF MICHIGAN R | 280 | 180 | 460 | 2012 |
| 4900020 | SANDI DR | N OF 79TH ST | 0 | 0 | 0 | |
| 4900021 | NORTHBROOK DR | N OF 79TH ST | 125 | 90 | 215 | 2012 |
| 4900485 | TULANE RD | W OF TOWNSHIP | 0 | 0 | 0 | |
| 4900609 | 86TH ST | W OF TOWNSHIP | 0 | 0 | 0 | |
| 4900022 | COLLEGE AVE | N OF 75TH ST | 317 | 240 | 771 | 2010 |
| 4900023 | 75TH ST | E OF COLLEGE AV | 0 | 267 | 267 | 2012 |
| 4900024 | PENNSYLVANIA ST | N OF 75TH ST | 380 | 200 | 803 | 2012 |
| 4900025 | SPRINGMILL RD | N OF 79TH ST | 80 | 0 | 80 | 2010 |
| 4900026 | HAVERSTICK RD | S OF UNION CHAF | 0 | 0 | 0 | |

Table 3: Construction Costs

County Marion

County Number 49

| NBI # | Facility Carried | Location | Bridge Cost | Road Cost | Total Cost | Estimate Year |
|--------------|-------------------------|----------------------------|--------------------|------------------|-------------------|----------------------|
| 4900493 | KEYSTONE AVE SB | S OF I-465 | 450 | 0 | 450 | 2012 |
| 4900492 | KEYSTONE AVE NB | S OF I-465 | 450 | 0 | 450 | 2012 |
| 4900491 | KEYSTONE AVE | N OF 71ST ST | 50 | 0 | 50 | 2010 |
| 4900600 | 86TH ST | E OF WESTFIELD | 0 | 0 | 0 | |
| 4900636 | MERIDIAN ST | N OF 75TH ST | 0 | 0 | 0 | |
| 4900027 | 82ND ST EB | E OF KEYSTONE / | 0 | 0 | 0 | 0 |
| 4900028 | DEAN RD | S OF 79TH ST | 0 | 0 | 0 | 0 |
| 4900029 | ALLISONVILLE RD | SW OF 79TH ST | 0 | 0 | 0 | |
| 4900671 | 79TH ST | E OF ALLISONVILL | 0 | 0 | 0 | 0 |
| 4900502 | 82ND ST WB | E OF KEYSTONE / | 0 | 0 | 0 | |
| 4900621 | RIVER RD | N OF I-465 | 3 | 0 | 3 | 2012 |
| 4900031 | 82ND ST | E OF SERGEANT I | 265 | 180 | 445 | 2012 |
| 4900032 | LANTERN RD | E OF SERGEANT I | 0 | 0 | 0 | |
| 4900033 | 79TH ST | E OF FALL CREEK | 0 | 0 | 0 | |
| 4900034 | 86TH ST | E OF SERGEANT I | 0 | 0 | 0 | |
| 4900035 | FOX RD | W OF OAKLANDO | 0 | 0 | 0 | |
| 4900036 | OAKLANDON RD | N OF 75TH ST | 0 | 0 | 0 | |
| 4900498 | ADML'S POINT DR | N OF 86TH ST | 31 | 0 | 31 | 2012 |
| 4900645 | 86TH ST | E OF OAKLANDON | 0 | 0 | 0 | |
| 4900037 | 56TH ST | E OF RACEWAY R | 0 | 0 | 0 | |
| 4900038 | WILSON RD | W OF I-65 | 0 | 0 | 0 | 0 |
| 4900039 | LAFAYETTE RD | N OF 71ST ST | 0 | 0 | 0 | |
| 4900040 | LAKESIDE DR | N OF 71ST ST | 0 | 0 | 0 | |
| 4900041 | 71ST ST | E OF GEORGETO ¹ | 0 | 0 | 0 | 0 |
| 4900042 | GEORGETOWN RD | S OF 62ND ST | 0 | 0 | 0 | 0 |
| 4900043 | 62ND ST | E OF GEORGETO ¹ | 0 | 0 | 0 | |
| 4900044 | 56TH ST | E OF GEORGETO ¹ | 0 | 0 | 0 | 0 |
| 4900045 | 56TH ST | E OF MOLLER RD | 0 | 0 | 0 | 0 |
| 4900046 | 52ND ST | W OF GEORGETC | 0 | 0 | 0 | |
| 4900047 | 52ND ST | E OF GEORGETO ¹ | 0 | 0 | 0 | |

Table 3: Construction Costs**County Marion****County Number 49**

| NBI # | Facility Carried | Location | Bridge Cost | Road Cost | Total Cost | Estimate Year |
|--------------|-------------------------|------------------|--------------------|------------------|-------------------|----------------------|
| 4900048 | GUION RD | N OF 56TH ST | 0 | 0 | 0 | |
| 4900049 | 59TH ST | E OF MOLLER RD | 0 | 0 | 0 | |
| 4900050 | HOLLINGSWORTH RD | S OF 62ND ST | 230 | 150 | 380 | 2010 |
| 4900051 | COFFMAN RD | N OF 62ND ST | 0 | 0 | 0 | |
| 4900052 | 52ND ST | W OF I-65 | 0 | 0 | 0 | |
| 4900477 | HIGH SCHOOL RD | S OF 52ND ST | 0 | 0 | 0 | |
| 4900500 | RED CHALICE RD | N OF 62ND ST | 10 | 5 | 15 | 2010 |
| 4900622 | ROBINSROCK LN | N OF 62ND ST | 0 | 0 | 0 | |
| 4900646 | LONG RUN DR | E OF GEORGETO' | 0 | 0 | 0 | |
| 4900053 | 62ND ST | E OF GUION RD | 0 | 0 | 0 | 0 |
| 4900054 | MICHIGAN RD | N OF KESSLER BL | 0 | 0 | 0 | |
| 4900055 | WESTLANE RD | W OF GRANDVIEW | 0 | 0 | 0 | |
| 4900056 | GRANDVIEW DR | S OF 73RD ST | 0 | 0 | 0 | |
| 4900057 | 73RD ST | E OF GRANDVIEW | 0 | 0 | 0 | |
| 4900058 | GRANDVIEW DR | S OF WESTLANE | 0 | 0 | 0 | |
| 4900059 | KESSLER BLVD W DR | W OF MICHIGAN F | 0 | 0 | 0 | |
| 4900060 | KNOLLTON RD | S OF 56TH ST | 520 | 450 | 970 | 2012 |
| 4900061 | GRANDVIEW DR | N OF KESSLER BL | 365 | 135 | 500 | 2012 |
| 4900062 | FOX HILL DR | W OF GRANDVIEW | 365 | 135 | 500 | 2012 |
| 4900063 | 64TH ST | E OF GRANDVIEW | 130 | 90 | 220 | 2012 |
| 4900064 | 57TH ST | E OF MICHIGAN R | 225 | 225 | 450 | 2010 |
| 4900066 | 52ND ST | W OF MERIDIAN S | 0 | 0 | 0 | 0 |
| 4900067 | 53RD / SUNSET | N OF 52ND ST | 0 | 0 | 0 | |
| 4900068 | WESTFIELD BLVD | N OF BROADRIPP | 197 | 200 | 557 | 2011 |
| 4900069 | WESTFIELD BLVD | S OF 75TH ST | 20 | 10 | 30 | 2011 |
| 4900070 | COLLEGE AVE | N OF BROADRIPP | 0 | 0 | 0 | |
| 4900071 | KESSLER BLVD W DR | W OF MERIDIAN S | 70 | 25 | 95 | 2011 |
| 4900072 | KESSLER BLVD E DR | E OF MERIDIAN S' | 0 | 0 | 0 | |
| 4900073 | COLLEGE AVE NB | S OF 71ST ST | 0 | 0 | 0 | |
| 4900074 | COLLEGE AVE SB | S of 71ST ST | 0 | 0 | 0 | |

Table 3: Construction Costs**County Marion****County Number 49**

| NBI # | Facility Carried | Location | Bridge Cost | Road Cost | Total Cost | Estimate Year |
|--------------|-------------------------|-----------------|--------------------|------------------|-------------------|----------------------|
| 4900075 | WESTFIELD BLVD | S OF 75th ST | 0 | 0 | 0 | |
| 4900076 | GUILFORD AVE | N OF BROADRIPP | 300 | 50 | 350 | 2010 |
| 4900077 | CENTRAL AVE | N OF KESSLER BL | 0 | 0 | 0 | |
| 4900078 | ILLINOIS ST | N OF 56TH ST | 29 | 12 | 41 | 2011 |
| 4900079 | 67TH ST | W OF KEYSTONE | 0 | 0 | 0 | |
| 4900080 | EVANSTON AVE | N OF 65TH ST | 144 | 55 | 268 | 2010 |
| 4900081 | HILLSIDE AVE | N OF 65TH ST | 0 | 0 | 0 | |
| 4900490 | KEYSTONE AVE | N OF 71ST ST | 0 | 0 | 0 | |
| 4900489 | KEYSTONE AVE | N OF 65TH ST | 20 | 10 | 30 | 2011 |
| 4900505 | 67TH ST | W OF KEYSTONE | 0 | 0 | 0 | |
| 4900506 | 69TH ST | W OF KEYSTONE | 0 | 0 | 0 | |
| 4900507 | 71ST ST | W OF KEYSTONE | 0 | 0 | 0 | |
| 4900508 | CRITTENDEN AVE | N OF 71ST ST | 0 | 0 | 0 | |
| 4900637 | MERIDIAN ST | N OF KESSLER BL | 0 | 0 | 0 | |
| 4900638 | MERIDIAN ST | N OF 56TH ST | 0 | 0 | 0 | |
| 4900082 | EMERSON WAY | S OF 56TH ST | 200 | 0 | 200 | 2010 |
| 4900497 | 56TH ST WB | E OF SR-37 | 190 | 0 | 190 | 2010 |
| 4900085 | ARLINGTON AVE | S OF 56TH ST | 0 | 0 | 0 | |
| 4900467 | 65TH ST | E OF KEYSTONE | 0 | 0 | 0 | |
| 4900482 | 56TH ST EB | E OF SR-37 | 0 | 0 | 0 | |
| 4900086 | SHADELAND AVE | S OF FALL CREEK | 0 | 0 | 0 | |
| 4900087 | FALL CREEK RD | E OF SERGEANT I | 0 | 0 | 0 | |
| 4900088 | SHAFTER AVE | E OF FALL CREEK | 0 | 0 | 0 | |
| 4900089 | FALL CREEK RD | W OF I-465 | 230 | 180 | 410 | 2012 |
| 4900601 | CHERBOURG CIR | W OF I-465 | 0 | 0 | 0 | |
| 4900090 | GERMAN CHURCH RD | S OF 56TH ST | 100 | 45 | 145 | 2012 |
| 4900091 | 56TH ST | E OF GERMAN CH | 0 | 0 | 0 | |
| 4900092 | SUNNYSIDE RD | S OF 75TH ST | 0 | 0 | 0 | |
| 4900094 | OAKLONDON RD | S OF 75TH ST | 0 | 0 | 0 | 0 |
| 4900095 | 63RD ST | E OF SUNNYSIDE | 0 | 0 | 0 | |

Table 3: Construction Costs

County Marion

County Number 49

| NBI # | Facility Carried | Location | Bridge Cost | Road Cost | Total Cost | Estimate Year |
|---------|-------------------|-----------------|-------------|-----------|------------|---------------|
| 4900097 | INDIAN LAKE BLVD | W OF SUNNYSIDE | 0 | 0 | 0 | |
| 4900098 | 71ST ST | E OF FALL CREEK | 0 | 0 | 0 | |
| 4900099 | 52ND ST | W OF GERMAN CI | 0 | 0 | 0 | |
| 4900644 | 56TH ST | E OF LEE RD | 0 | 0 | 0 | |
| 4900100 | DANDY TRAIL | SW OF I-74 | 0 | 0 | 0 | |
| 4900102 | 38TH / GEORGETOWN | S OF LAFAYETTE | 0 | 0 | 0 | |
| 4900103 | 38TH ST WB | E OF I-65 | 0 | 0 | 0 | |
| 4900104 | 38TH ST EB | E OF LAFAYETTE | 0 | 0 | 0 | |
| 4900105 | 38TH ST WB | E OF GEORGETO' | 0 | 0 | 0 | |
| 4900106 | 38TH ST EB | E OF GEORGETO' | 0 | 0 | 0 | |
| 4900107 | 38TH ST EB | E OF HIGH SCHO | 0 | 0 | 0 | |
| 4900108 | 38TH ST WB | E OF HIGH SCHO | 0 | 0 | 0 | |
| 4900109 | 34TH ST | E OF HIGH SCHO | 350 | 450 | 800 | 2010 |
| 4900110 | MOLLER RD | S OF 34TH ST | 470 | 450 | 920 | 2012 |
| 4900111 | GEORGETOWN RD | S OF 30TH ST | 300 | 0 | 300 | 2012 |
| 4900112 | 34TH ST | E OF GEORGETO' | 225 | 0 | 285 | 2012 |
| 4900113 | 30TH ST | E OF GEORGETO' | 0 | 0 | 0 | |
| 4900114 | LAFAYETTE RD | NW OF 30TH ST | 31 | 0 | 31 | 2012 |
| 4900115 | 30TH ST | W OF LAFAYETTE | 450 | 450 | 900 | 2012 |
| 4900116 | LAFAYETTE RD | SE OF 38TH ST | 1560 | 435 | 1995 | 2012 |
| 4900117 | EAGLEDALE DR | S OF 30TH ST | 0 | 0 | 0 | |
| 4900118 | FALCON DR | S OF 30TH ST | 25 | 24 | 49 | 2012 |
| 4900119 | THRUSH DR | S OF 34TH ST | 0 | 0 | 0 | |
| 4900120 | GATEWAY DR | E OF HIGH SCHO | 350 | 360 | 710 | 2012 |
| 4900469 | 46TH / MOLLER | W OF LAFAYETTE | 0 | 0 | 0 | |
| 4900478 | PIKE PLAZA RD | SW OF LAFAYETT | 0 | 0 | 0 | 0 |
| 4900121 | 38TH ST WB | W OF MICHIGAN F | 0 | 0 | 0 | 0 |
| 4900122 | 38TH ST EB | W OF MICHIGAN F | 0 | 0 | 0 | 0 |
| 4900123 | 38TH ST WB | W OF MICHIGAN F | 0 | 0 | 0 | |
| 4900124 | 38TH ST EB | W OF MICHIGAN F | 0 | 0 | 0 | 0 |

Table 3: Construction Costs**County Marion****County Number 49**

| NBI # | Facility Carried | Location | Bridge Cost | Road Cost | Total Cost | Estimate Year |
|--------------|-------------------------|-----------------|--------------------|------------------|-------------------|----------------------|
| 4900125 | 30TH ST | E OF COLD SPRIN | 1650 | 450 | 2100 | 2012 |
| 4900126 | 29TH ST | W OF MLK JR ST | 28 | 10 | 38 | 2012 |
| 4900127 | 30TH ST | W OF MLK JR ST | 0 | 0 | 0 | 0 |
| 4900128 | 38TH ST EB | E OF KESSLER BL | 125 | 0 | 125 | 2012 |
| 4900129 | 38TH ST WB | E OF KESSLER BL | 140 | 22 | 162 | 2012 |
| 4900130 | MICHIGAN RD | N OF 38TH ST | 0 | 0 | 0 | 0 |
| 4900131 | MICHIGAN RD | N OF 38TH ST | 0 | 0 | 0 | |
| 4900132 | ROACHE AVE | W OF MLK JR ST | 150 | 0 | 150 | 2012 |
| 4900133 | WHITE RIVER PKWY | S OF 38TH ST | 0 | 0 | 0 | |
| 4900135 | COLD SPRING RD | N OF 30TH ST | 120 | 0 | 120 | 2012 |
| 4900136 | COOPER RD | N of 38TH ST | 0 | 0 | 0 | |
| 4900137 | 42ND ST | E OF KESSLER BL | 0 | 0 | 0 | |
| 4900138 | 44TH ST | E OF KESSLER BL | 0 | 0 | 0 | |
| 4900139 | 48TH ST | E OF KESSLER BL | 0 | 0 | 0 | |
| 4900140 | 38TH ST | W OF KEYSTONE | 0 | 0 | 0 | |
| 4900141 | 30TH ST | E OF FALL CREEK | 0 | 0 | 0 | |
| 4900142 | COLLEGE AVE | S OF 30TH ST | 50 | 20 | 70 | 2010 |
| 4900143 | CENTRAL AVE | S OF 30TH ST | 1037 | 320 | 1830 | 2011 |
| 4900144 | DELAWARE ST | S OF 30TH ST | 0 | 0 | 0 | |
| 4900145 | KEYSTONE AVE | S OF 46TH ST | 0 | 0 | 0 | |
| 4900146 | KEYSTONE AVE | S OF 46TH ST | 1010 | 320 | 1807 | 2010 |
| 4900147 | WALKWAY (39TH ST) | W OF KEYSTONE | 0 | 0 | 0 | |
| 4900633 | MERIDIAN ST | S OF 30TH ST | 0 | 0 | 0 | |
| 4900148 | 46TH ST | E OF EMERSON A | 0 | 0 | 0 | |
| 4900149 | EMERSON AVE | S OF 46TH ST | 0 | 0 | 0 | |
| 4900150 | 30TH ST | W OF EMERSON A | 0 | 0 | 0 | |
| 4900151 | EMERSON AVE NB | N OF I-70 | 0 | 0 | 0 | |
| 4900152 | EMERSON AVE SB | N OF I-70 | 0 | 0 | 0 | |
| 4900153 | 38TH/ARLINGTON | N OF 38TH ST | 0 | 0 | 0 | |
| 4900154 | EMERSON AVE | N OF I-70 | 0 | 0 | 0 | 0000 |

Table 3: Construction Costs

County Marion

County Number 49

| NBI # | Facility Carried | Location | Bridge Cost | Road Cost | Total Cost | Estimate Year |
|--------------|-------------------------|-----------------|--------------------|------------------|-------------------|----------------------|
| 4900155 | 30TH ST | E OF EMERSON A | 350 | 240 | 790 | 2011 |
| 4900156 | MASSACHUSSETTS AVI | N OF EMERSON | 0 | 0 | 0 | |
| 4900157 | 46TH ST | W OF SHERMAN I | 0 | 0 | 0 | |
| 4900158 | 46TH ST | E OF SHERMAN D | 0 | 0 | 0 | |
| 4900159 | MILLERSVILLE RD | N OF 46TH ST | 0 | 0 | 0 | 0 |
| 4900160 | EASTBOURNE DR | N OF 46TH ST | 0 | 0 | 0 | 0000 |
| 4900161 | RITTER AVE | N OF 46TH ST | 200 | 80 | 280 | 2008 |
| 4900162 | LESLEY AVE | N OF 46TH ST | 195 | 70 | 265 | 2008 |
| 4900163 | AUDUBON RD | N OF 46TH ST | 235 | 200 | 590 | 2011 |
| 4900164 | 39TH ST | E OF ARLINGTON | 0 | 0 | 0 | 0000 |
| 4900165 | BARNOR DR | N OF 38TH ST | 0 | 0 | 0 | |
| 4900166 | SHERIDAN AVE | N OF 38TH ST | 163 | 200 | 490 | 2011 |
| 4900167 | 38TH ST | E OF ARLINGTON | 1081 | 90 | 1171 | 2012 |
| 4900168 | SHADELAND AVE | N OF MASSACHU | 0 | 0 | 0 | |
| 4900169 | 46TH ST | W OF GERMAN CI | 0 | 0 | 0 | |
| 4900170 | CARROLL RD | S OF 46TH ST | 0 | 0 | 0 | |
| 4900171 | GERMAN CHURCH RD | S OF 42ND ST | 175 | 135 | 310 | 2012 |
| 4900172 | 42ND ST | W OF MITTHOEFF | 0 | 0 | 0 | |
| 4900173 | 42ND ST | W OF GERMAN CI | 220 | 225 | 445 | 2012 |
| 4900174 | 42ND ST | E OF GERMAN CH | 0 | 0 | 0 | |
| 4900175 | 42ND ST | E OF GERMAN CH | 0 | 0 | 0 | |
| 4900176 | 42ND ST | E OF GERMAN CH | 0 | 0 | 0 | |
| 4900610 | MITTHOEFER RD | S OF 46TH ST | 0 | 0 | 0 | |
| 4900177 | COUNTRY CLUB RD | N OF ROCKVILLE | 0 | 0 | 0 | |
| 4900178 | COUNTRY CLUB RD | N OF ROCKVILLE | 0 | 0 | 0 | |
| 4900179 | 10TH ST | W OF COUNTRY C | 50 | 100 | 200 | 2011 |
| 4900180 | COUNTRY CLUB RD | S OF 10TH ST | 0 | 0 | 0 | |
| 4900181 | COUNTRY CLUB RD | N OF 21ST ST | 165 | 200 | 514 | 2010 |
| 4900182 | BRIDGEPORT RD | S OF ROCKVILLE | 0 | 0 | 0 | |
| 4900183 | LANSDOWNE RD | S OF 10TH ST | 0 | 0 | 0 | 0000 |

Table 3: Construction Costs

County Marion

County Number 49

| NBI # | Facility Carried | Location | Bridge Cost | Road Cost | Total Cost | Estimate Year |
|--------------|-------------------------|-----------------|--------------------|------------------|-------------------|----------------------|
| 4900603 | FARLEY RD | N OF 10TH ST | 0 | 0 | 0 | 0 |
| 4900611 | GREENLEE DR | S OF 10TH ST | 0 | 0 | 0 | |
| 4900185 | 16TH ST | E OF GEORGETO' | 0 | 0 | 0 | |
| 4900187 | 10TH ST | E OF LYNHURST I | 0 | 0 | 0 | |
| 4900188 | 16TH ST | E OF GEORGETO' | 130 | 0 | 130 | 2012 |
| 4900189 | MICHIGAN ST | E OF HOLT RD | 0 | 0 | 0 | 0 |
| 4900190 | 10TH ST | W OF LYNHURST | 0 | 0 | 0 | |
| 4900191 | LYNHURST DR | S OF 10TH ST | 0 | 0 | 0 | |
| 4900192 | GASOLINE ALLEY | N OF VERMONT S | 0 | 0 | 0 | |
| 4900193 | GEORGETOWN RD | N OF 16TH ST | 0 | 0 | 0 | |
| 4900194 | AUBURN ST | N OF CRAWFORD | 0 | 0 | 0 | |
| 4900195 | ALLISON AVE | N OF CRAWFORD | 0 | 0 | 0 | |
| 4900196 | 21ST ST | E OF I-465 | 0 | 0 | 0 | |
| 4900197 | 25TH ST | E OF LYNHURST I | 0 | 0 | 0 | |
| 4900198 | HIGH SCHOOL RD | N OF 10TH ST | 0 | 0 | 0 | |
| 4900199 | HIGH SCHOOL RD | S OF ROCKVILLE | 0 | 0 | 0 | |
| 4900479 | HOLT RD | N OF ROCKVILLE | 0 | 0 | 0 | |
| 4900480 | HOLT RD | S OF 10TH ST | 0 | 0 | 0 | |
| 4900200 | BURDSAL PKWY | W OF MLK JR ST | 0 | 0 | 0 | |
| 4900202 | MLK JR ST | N OF 21ST ST | 0 | 0 | 0 | |
| 4900201 | NEW YORK ST | W OF MLK JR ST | 0 | 0 | 0 | |
| 4900203 | STADIUM DR | NE OF MLK JR ST | 1375 | 225 | 1600 | 2012 |
| 4900204 | 10TH ST | W OF INDIANA AV | 0 | 0 | 0 | |
| 4900205 | MICHIGAN ST | W OF UNIVERSITY | 0 | 0 | 0 | |
| 4900206 | 16TH ST | W OF MLK JR ST | 0 | 0 | 0 | 0 |
| 4900207 | 16TH ST | E OF LAFAYETTE | 2100 | 450 | 2550 | 2012 |
| 4900208 | 25TH ST | W OF MLK JR ST | 0 | 0 | 0 | |
| 4900209 | 16TH / MLK JR | W OF MERIDIAN S | 195 | 90 | 285 | 2012 |
| 4900210 | 15TH ST | E OF MLK JR ST | 70 | 10 | 80 | 2012 |
| 4900212 | COSSELL RD | SE OF HOLT RD | 0 | 0 | 0 | |

Table 3: Construction Costs**County Marion****County Number 49**

| NBI # | Facility Carried | Location | Bridge Cost | Road Cost | Total Cost | Estimate Year |
|--------------|-------------------------|-----------------|--------------------|------------------|-------------------|----------------------|
| 4900620 | WASHINGTON ST | E OF ROCKVILLE | 600 | 225 | 825 | 2012 |
| 4900619 | WASHINGTON ST | E OF ROCKVILLE | 0 | 0 | 0 | |
| 4900618 | WASHINGTON ST | W OF MERIDIAN S | 67 | 0 | 67 | 2012 |
| 4900213 | CAPITOL AVE | S OF 30TH ST | 994 | 63 | 1057 | 2012 |
| 4900214 | ILLINOIS ST | N OF 21ST ST | 1500 | 450 | 1950 | 2012 |
| 4900215 | ST CLAIRE ST | W OF MERIDIAN S | 0 | 0 | 0 | |
| 4900217 | INDIANA / MICHIGAN | W OF MERIDIAN S | 0 | 0 | 0 | |
| 4900219 | NEW YORK ST | W OF INDIANA AV | 0 | 0 | 0 | |
| 4900220 | OHIO ST | W OF MERIDIAN S | 0 | 0 | 0 | |
| 4900222 | MICHIGAN ST | E OF I-65 | 0 | 0 | 0 | |
| 4900224 | 10TH ST | W OF JEFFERSON | 0 | 0 | 0 | |
| 4900225 | JEFFERSON AVE | N OF 10TH ST | 0 | 0 | 0 | |
| 4900226 | RURAL ST | S OF BROOKSIDE | 770 | 70 | 840 | 2012 |
| 4900227 | NOWLAND AVE | E OF BROOKSIDE | 46 | 10 | 56 | 2012 |
| 4900228 | NOWLAND AVE | W OF RURAL ST | 50 | 0 | 50 | 2012 |
| 4900229 | COMMERCE DR | SE OF MASSACHU | 56 | 0 | 56 | 2012 |
| 4900232 | 12TH ST | E OF ARSENAL AV | 0 | 0 | 0 | |
| 4900233 | ORIENTAL ST | N OF MICHIGAN S | 115 | 225 | 340 | 2012 |
| 4900234 | HIGHLAND / NORTH | N OF MICHIGAN S | 0 | 0 | 0 | 0 |
| 4900235 | VERMONT ST | E OF I-65 | 0 | 0 | 0 | |
| 4900236 | WEST ST | N OF WASHINGTON | 0 | 0 | 0 | |
| 4900240 | SENATE AVE | N OF 21ST ST | 1225 | 12 | 1237 | 2012 |
| 4900634 | 10TH ST | E OF MLK JR ST | 0 | 0 | 0 | |
| 4900241 | 21ST ST | E OF SHERMAN DR | 0 | 0 | 0 | |
| 4900242 | SHERMAN / CONRAIL | S OF 21ST ST | 0 | 0 | 0 | |
| 4900243 | SHERMAN DR | S OF WASHINGTON | 220 | 180 | 400 | 2012 |
| 4900244 | EMERSON AVE | N OF WASHINGTON | 0 | 0 | 0 | |
| 4900245 | ENGLISH AVE | E OF ARLINGTON | 0 | 0 | 0 | |
| 4900246 | 21ST ST | W OF ARLINGTON | 0 | 0 | 0 | |
| 4900247 | PLEASANT RUN PKWY | W OF ARLINGTON | 500 | 450 | 950 | 2012 |

Table 3: Construction Costs

County Marion

County Number 49

| NBI # | Facility Carried | Location | Bridge Cost | Road Cost | Total Cost | Estimate Year |
|--------------|-------------------------|------------------|--------------------|------------------|-------------------|----------------------|
| 4900248 | ARLINGTON AVE | N OF WASHINGTC | 0 | 0 | 0 | |
| 4900249 | PLEASANT RUN PKWY | E OF EMERSON A | 0 | 0 | 0 | |
| 4900250 | RITTER AVE | N OF WASHINGTC | 60 | 45 | 105 | 2012 |
| 4900251 | BOLTON AVE | N OF MICHIGAN S | 235 | 90 | 325 | 2012 |
| 4900252 | BROOKVILLE RD | SE OF SHERMAN | 0 | 0 | 0 | |
| 4900253 | COLORADO AVE | N OF BROOKVILLE | 125 | 90 | 215 | 2012 |
| 4900254 | PARK ENTRANCE | S OF BROOKSIDE | 125 | 45 | 170 | 2012 |
| 4900255 | PARK DR | W OF OLNEY ST | 415 | 45 | 460 | 2012 |
| 4900256 | EMERSON AVE | N OF 21ST ST | 0 | 0 | 0 | |
| 4900257 | EMERSON AVE | S OF 21ST ST | 0 | 0 | 0 | |
| 4900617 | WASHINGTON ST | W OF EMERSON A | 0 | 0 | 0 | |
| 4900258 | 21ST ST | E OF SHADELAND | 0 | 0 | 0 | |
| 4900259 | FRANKLIN RD | S OF WASHINGTC | 0 | 0 | 0 | |
| 4900260 | ENGLISH AVE | W OF I-465 | 0 | 0 | 0 | |
| 4900261 | 16TH ST | W OF SHADELANI | 6 | 0 | 6 | 2012 |
| 4900262 | 10TH ST | W OF SHADELANI | 10 | 20 | 30 | 2012 |
| 4900263 | SHADELAND AVE | S OF 21ST ST | 0 | 0 | 0 | |
| 4900612 | ENTERPRISE ST | NE OF SHADELAN | 0 | 0 | 0 | |
| 4900630 | SHADELAND AVE | S OF WASHINGTC | 0 | 0 | 0 | |
| 4900631 | WASHINGTON ST | W OF I-465 | 0 | 0 | 0 | |
| 4900264 | 10TH ST | E OF MITTHOEFFER | 5 | 20 | 25 | 2012 |
| 4900265 | 21ST ST | W OF GERMAN CH | 0 | 0 | 0 | |
| 4900266 | CARROLL RD | S OF WASHINGTC | 0 | 0 | 0 | 0 |
| 4900267 | MUESSING RD | N OF PROSPECT | 711 | 29 | 740 | 2012 |
| 4900268 | MITTHOEFER RD | S OF WASHINGTC | 130 | 90 | 220 | 2012 |
| 4900269 | MORRIS ST | E OF RACEWAY R | 20 | 0 | 20 | 2010 |
| 4900270 | MORRIS ST | E OF BRIDGEPOR | 50 | 30 | 108 | 2011 |
| 4900271 | BRIDGEPORT RD | N OF MORRIS ST | 0 | 0 | 0 | |
| 4900672 | MORRIS ST | E OF BRIDGEPOR | 0 | 0 | 0 | 0 |
| 4900273 | BRIDGEPORT RD | S OF MORRIS ST | 0 | 0 | 0 | |

Table 3: Construction Costs

County Marion

County Number 49

| NBI # | Facility Carried | Location | Bridge Cost | Road Cost | Total Cost | Estimate Year |
|--------------|-------------------------|-----------------|--------------------|------------------|-------------------|----------------------|
| 4900274 | BRIDGEPORT RD | S OF MORRIS ST | 0 | 0 | 0 | |
| 4900624 | INDIANAPOLIS INTL | NW SAM JONES E | 0 | 0 | 0 | 0 |
| 4900625 | INDIANAPOLIS INTL | SW SAM JONES E | 0 | 0 | 0 | 0 |
| 4900647 | COUNTRYSIDE DR | S OF MORRIS ST | 0 | 0 | 0 | 0 |
| 4900648 | MORRIS ST | W OF GIRLS SCH | 0 | 0 | 0 | 0 |
| 4900275 | HIGH SCHOOL RD | S OF WASHINGTC | 0 | 0 | 0 | |
| 4900276 | LYNHURST DR | S OF I-70 | 0 | 0 | 0 | |
| 4900277 | AUBURN ST | N OF MORRIS ST | 0 | 0 | 0 | 0 |
| 4900278 | HOLT RD | N OF I-70 | 0 | 0 | 0 | 0 |
| 4900279 | BRADBURY AVE | W OF HOLT RD | 0 | 0 | 0 | |
| 4900280 | IRONTON ST | W OF HOLT RD | 0 | 0 | 0 | |
| 4900281 | LYONS AVE | N OF TROY AVE | 0 | 0 | 0 | |
| 4900282 | FARNSWORTH ST | W OF HOLT RD | 0 | 0 | 0 | |
| 4900283 | TROY AVE | W OF HOLT RD | 0 | 0 | 0 | |
| 4900284 | SAM JONES EXPWY | W OF I-70 | 60 | 0 | 60 | 2010 |
| 4900285 | EXECUTIVE DR | E OF I-465 | 0 | 0 | 0 | 0000 |
| 4900286 | WESTBROOK AVE | N OF MORRIS ST | 134 | 160 | 419 | 2012 |
| 4900288 | TROY AVE | E OF LYNHURST I | 0 | 0 | 0 | |
| 4900613 | VANDALIA ST | NE OF MORRIS S1 | 0 | 0 | 0 | |
| 4900289 | MORRIS ST | E OF TIBBS AVE | 45 | 0 | 45 | 2011 |
| 4900290 | MINNESOTA ST | E OF TIBBS AVE | 54 | 22 | 76 | 2012 |
| 4900291 | BLUFF RD | N OF TROY AVE | 0 | 0 | 0 | |
| 4900292 | OLIVER AVE | NW OF KENTUCK' | 2000 | 500 | 3375 | 2011 |
| 4900293 | MCCARTY ST | N OF KENTUCKY / | 1200 | 3000 | 4200 | 2011 |
| 4900294 | RAYMOND ST | E OF HARDING ST | 0 | 0 | 0 | |
| 4900295 | HARDING ST | S OF RAYMOND S | 0 | 0 | 0 | |
| 4900296 | MORRIS ST | E OF KENTUCKY / | 0 | 0 | 0 | 0000 |
| 4900297 | RAYMOND ST | E OF KENTUCKY / | 0 | 0 | 0 | |
| 4900298 | KENTUCKY AVE | NE OF I-70 | 0 | 0 | 0 | |
| 4900299 | KENTUCKY AVE | NE OF RAYMOND | 0 | 0 | 0 | |

Table 3: Construction Costs

County Marion

County Number 49

| NBI # | Facility Carried | Location | Bridge Cost | Road Cost | Total Cost | Estimate Year |
|--------------|-------------------------|------------------|--------------------|------------------|-------------------|----------------------|
| 4900503 | BLUFF RD | S OF TROY AVE | 0 | 0 | 0 | |
| 4900300 | MERIDIAN ST | S OF RAYMOND S | 230 | 75 | 410 | 2011 |
| 4900301 | RAYMOND ST | W OF I-65 | 0 | 0 | 0 | |
| 4900302 | SHELBY ST | N OF RAYMOND S | 200 | 50 | 330 | 2011 |
| 4900303 | STATE AVE | S OF PROSPECT : | 30 | 0 | 50 | 2011 |
| 4900304 | KEYSTONE AVE | S OF PROSPECT : | 365 | 60 | 570 | 2011 |
| 4900305 | PROSPECT AVE | E OF KEYSTONE / | 0 | 0 | 0 | |
| 4900306 | SHELBY ST | S OF RAYMOND S | 10 | 6 | 16 | 2008 |
| 4900307 | KEYSTONE AVE | S OF RAYMOND S | 0 | 0 | 0 | |
| 4900308 | CHURCHMAN AVE | S OF PROSPECT : | 85 | 30 | 160 | 2011 |
| 4900309 | VILLA AVE | S OF PROSPECT : | 0 | 0 | 0 | 0000 |
| 4900312 | LINDEN ST | S OF PROSPECT : | 400 | 120 | 700 | 2011 |
| 4900313 | BEECHER ST | W OF SHELBY ST | 0 | 0 | 0 | |
| 4900314 | GARFIELD PARK RD | SE OF PLSNT RUN | 0 | 0 | 0 | 0000 |
| 4900315 | GARFIELD PARK RD | S OF RAYMOND S | 540 | 200 | 740 | 2010 |
| 4900316 | GARFIELD PARK RD | N OF CONSERVA1 | 0 | 0 | 0 | |
| 4900317 | GARFIELD PARK RD | E OF GARFLD PK | 0 | 0 | 0 | |
| 4900318 | SOUTHERN AVE | W OF SHELBY ST | 0 | 0 | 0 | |
| 4900319 | NELSON AVE | E OF SHELBY ST | 0 | 0 | 0 | |
| 4900321 | VILLA AVE | N OF TROY AVE | 0 | 0 | 0 | |
| 4900322 | WALKWAY (BARTH AVE | N OF RAYMOND S | 100 | 0 | 100 | 2011 |
| 4900323 | GARFIELD PARK RD | W OF GARFLD PK | 0 | 0 | 0 | |
| 4900474 | MINNESOTA ST | N OF RAYMOND S | 130 | 20 | 150 | 2011 |
| 4900486 | STATE AVE | S OF RAYMOND S | 0 | 0 | 0 | |
| 4900639 | MADISON AVE | E OF MERIDIAN S` | 0 | 0 | 0 | 0000 |
| 4900640 | RAYMOND ST | E OF MERIDIAN S` | 250 | 30 | 370 | 2011 |
| 4900641 | MADISON AVE | S OF RAYMOND S | 70 | 0 | 70 | 2011 |
| 4900324 | ENGLISH AVE | W OF SHERMAN I | 0 | 0 | 0 | |
| 4900325 | SHERMAN DR | N OF RAYMOND S | 0 | 0 | 0 | |
| 4900326 | SHERMAN DR | S OF RAYMOND S | 0 | 0 | 0 | |

Table 3: Construction Costs**County Marion****County Number 49**

| NBI # | Facility Carried | Location | Bridge Cost | Road Cost | Total Cost | Estimate Year |
|--------------|-------------------------|-----------------|--------------------|------------------|-------------------|----------------------|
| 4900327 | ALBANY ST | E OF SHERMAN D | 0 | 0 | 0 | |
| 4900328 | RAYMOND ST | E OF SHERMAN D | 0 | 0 | 0 | |
| 4900329 | EMERSON AVE | N OF RAYMOND S | 30 | 0 | 30 | 2010 |
| 4900330 | ERMERSON AVE | S OF RAYMOND S | 0 | 0 | 0 | |
| 4900331 | SOUTHEASTERN AVE | SE OF EMERSON | 0 | 0 | 0 | 0 |
| 4900332 | SOUTHEASTERN AVE | NW OF RAYMOND | 0 | 0 | 0 | |
| 4900333 | ARLINGTON AVE | N OF RAYMOND S | 0 | 0 | 0 | |
| 4900334 | SOUTHEASTERN AVE | NW OF PROSPEC | 0 | 0 | 0 | |
| 4900335 | BETHEL AVE | SE OF SHERMAN | 0 | 0 | 0 | |
| 4900336 | HOBART AVE | S OF RAYMOND S | 172 | 200 | 523 | 2010 |
| 4900337 | PERKINS AVE | S OF RAYMOND S | 0 | 0 | 0 | |
| 4900338 | CHURCHMAN AVE | SE OF RAYMOND | 0 | 0 | 0 | |
| 4900339 | SLOAN AVE | N OF RAYMOND S | 0 | 0 | 0 | |
| 4900340 | BETHEL AVE | NW OF EMERSON | 0 | 0 | 0 | 0 |
| 4900341 | MAIN ST | E OF SHERMAN D | 0 | 0 | 0 | |
| 4900342 | 13TH AVE | S OF TROY AVE | 0 | 0 | 0 | |
| 4900343 | BEECH GROVE PARK | S OF TROY AVE | 0 | 0 | 0 | |
| 4900344 | ARLINGTON AVE | S OF BROOKVILLE | 40 | 0 | 40 | 2012 |
| 4900345 | MINNESOTA ST | E OF EMERSON A | 238 | 200 | 590 | 2011 |
| 4900346 | RAYMOND ST | E OF EMERSON A | 0 | 0 | 0 | |
| 4900347 | EMERSON AVE | S OF RAYMOND S | 135 | 5 | 140 | 2012 |
| 4900348 | EMERSON AVE | S OF RAYMOND S | 69 | 0 | 69 | 2012 |
| 4900350 | BROOKVILLE RD | NW OF SHADELAI | 0 | 0 | 0 | |
| 4900351 | BROOKVILLE RD | NW OF SHADELAI | 0 | 0 | 0 | |
| 4900352 | KITLEY AVE | S OF BROOKVILLE | 100 | 25 | 170 | 2011 |
| 4900353 | SHORTRIDGE AVE | N OF BROOKVILLE | 0 | 0 | 0 | |
| 4900629 | SHADELAND AVE | N OF BROOKVILLE | 0 | 0 | 0 | |
| 4900632 | SHADELAND AVE | N OF BROOKVILLE | 750 | 120 | 870 | 2010 |
| 4900649 | BROOKVILLE RD | W OF I-465 | 120 | 20 | 140 | 2011 |
| 4900668 | BROOKVILLE RD | SE OF SHADELAN | 0 | 0 | 0 | |

Table 3: Construction Costs

County Marion

County Number 49

| NBI # | Facility Carried | Location | Bridge Cost | Road Cost | Total Cost | Estimate Year |
|--------------|-------------------------|-----------------|--------------------|------------------|-------------------|----------------------|
| 4900354 | TROY AVE | E OF SENOUR RD | 0 | 0 | 0 | |
| 4900355 | BADE RD | N OF BROOKVILLE | 0 | 0 | 0 | |
| 4900356 | SENOUR RD | S OF BROOKVILLE | 0 | 0 | 0 | |
| 4900357 | PROSPECT ST | E OF GERMAN CH | 0 | 0 | 0 | |
| 4900359 | CARROLL RD | N OF BROOKVILLE | 0 | 0 | 0 | 0 |
| 4900360 | VANDERGRIFF RD | E OF SENOUR RD | 0 | 0 | 0 | |
| 4900361 | PROSPECT ST | W OF GERMAN CI | 0 | 0 | 0 | |
| 4900362 | MUESSING RD | N OF BROOKVILLE | 0 | 0 | 0 | |
| 4900604 | PROSPECT ST | W OF CARROLL R | 0 | 0 | 0 | |
| 4900626 | BRIDGEPORT RD | NW OF WEIR COC | 0 | 0 | 0 | |
| 4900627 | BRIDGEPORT RD | N OF WEIR COOK | 0 | 0 | 0 | 0 |
| 4900661 | WEIR COOK MEM. DR | NE OF PERIMETEI | 0 | 0 | 0 | 0 |
| 4900662 | AIRPORT ACCESS RD | NE OF PERIMETEI | 0 | 0 | 0 | 0 |
| 4900663 | AIRPORT SPEED RAMP | NE OF PERIMETEI | 0 | 0 | 0 | 0 |
| 4900664 | AIRPORT ACCESS RD | NE OF PERIMETEI | 0 | 0 | 0 | 0 |
| 4900665 | WEIR COOK MEM. DR | NE OF PERIMETEI | 0 | 0 | 0 | 0 |
| 4900666 | WEIR COOK MEM. DR | NE OF PERIMETEI | 0 | 0 | 0 | 0 |
| 4900667 | PERIMETER RD | N OF I-70 | 0 | 0 | 0 | 0000 |
| 4900365 | LYNHURST DR | N OF KENTUCKY , | 0 | 0 | 0 | |
| 4900366 | THOMPSON RD | E OF MOORESVIL | 0 | 0 | 0 | |
| 4900367 | FURNAS RD | N OF MILLS RD | 265 | 90 | 355 | 2012 |
| 4900368 | KENTUCKY AVE | NE OF MANN RD | 0 | 0 | 0 | |
| 4900369 | KENTUCKY AVE | NE OF MANN RD | 0 | 0 | 0 | |
| 4900370 | MOORESVILLE RD | E OF MANN RD | 0 | 0 | 0 | |
| 4900371 | SUPERIOR RD | E OF MANN RD | 0 | 0 | 0 | 0 |
| 4900372 | THOMPSON RD | W OF MANN RD | 5 | 0 | 5 | 2012 |
| 4900373 | THOMPSON RD | E OF MANN RD | 0 | 0 | 0 | |
| 4900605 | SOUTHWEST DR | N OF KENTUCKY , | 60 | 45 | 105 | 2012 |
| 4900374 | HARDING ST | N OF I-465 | 0 | 0 | 0 | |
| 4900375 | BLUFF RD | S OF HANNA AVE | 0 | 0 | 0 | |

Table 3: Construction Costs**County Marion****County Number 49**

| NBI # | Facility Carried | Location | Bridge Cost | Road Cost | Total Cost | Estimate Year |
|--------------|-------------------------|------------------|--------------------|------------------|-------------------|----------------------|
| 4900376 | THOMPSON RD | W OF HARDING S | 0 | 0 | 0 | |
| 4900509 | HARDING ST | S OF TROY AVE | 0 | 0 | 0 | 0 |
| 4900510 | CHASE ST | S OF TROY AVE | 0 | 0 | 0 | |
| 4900511 | COFFEY ST | S OF TROY AVE | 0 | 0 | 0 | |
| 4900512 | ARBOR ST | S OF TROY AVE | 0 | 0 | 0 | |
| 4900669 | HARDING ST | N OF I-465 | 0 | 0 | 0 | |
| 4900377 | KEYSTONE AVE | N OF I-465 | 0 | 0 | 0 | |
| 4900378 | EDGEWOOD AVE | E OF MERIDIAN S | 25 | 0 | 25 | 2012 |
| 4900380 | EDGEWOOD AVE | W OF MERIDIAN S | 0 | 0 | 0 | |
| 4900381 | BRILL ST | N OF HANNA AVE | 0 | 0 | 0 | |
| 4900642 | MERIDIAN ST | N OF I-465 | 0 | 0 | 0 | |
| 4900495 | MADISON AVE | NW OF HANNA AV | 0 | 0 | 0 | |
| 4900650 | PENNSYLVANIA ST | W OF MADISON A | 0 | 0 | 0 | |
| 4900384 | SHERMAN DR | N OF I-465 | 30 | 0 | 30 | 2012 |
| 4900385 | MCFARLAND RD | S OF EDGEWOOD | 0 | 0 | 0 | 0 |
| 4900386 | EMERSON AVE | N OF I-465 | 0 | 0 | 0 | 0 |
| 4900387 | EDGEWOOD AVE | W OF SHELBYVILI | 100 | 45 | 145 | 2012 |
| 4900388 | 9TH AVE | N OF I-465 | 0 | 0 | 0 | |
| 4900389 | SCHOOL ENTRANCE | S OF CHURCHMAI | 85 | 90 | 175 | 2012 |
| 4900499 | CHURCHMAN BYPASS | E OF ARLINGTON | 0 | 0 | 0 | |
| 4900614 | THOMPSON RD | W OF ARLINGTON | 0 | 0 | 0 | |
| 4900651 | ARLINGTON AVE | N OF HANNA AVE | 0 | 0 | 0 | |
| 4900652 | PAPPAS DR | S OF THOMPSON | 0 | 0 | 0 | |
| 4900390 | FRANKLIN RD | N OF SOUTHEAST | 110 | 225 | 335 | 2012 |
| 4900391 | FRANKLIN RD | S OF SOUTHEAST | 165 | 225 | 390 | 2012 |
| 4900392 | THOMPSON RD | W OF FRANKLIN F | 135 | 90 | 225 | 2012 |
| 4900393 | EDGEWOOD AVE | W OF FIVE POINTS | 0 | 0 | 0 | |
| 4900394 | EDGEWOOD AVE | W OF FIVE POINTS | 85 | 225 | 310 | 2012 |
| 4900395 | EDGEWOOD AVE | E OF FIVE POINTS | 85 | 225 | 310 | 2012 |
| 4900396 | NORTHEASTERN AVE | E OF FRANKLIN R | 0 | 0 | 0 | |

Table 3: Construction Costs**County Marion****County Number 49**

| NBI # | Facility Carried | Location | Bridge Cost | Road Cost | Total Cost | Estimate Year |
|--------------|-------------------------|-----------------|--------------------|------------------|-------------------|----------------------|
| 4900397 | SOUTHEASTERN AVE | NW OF THOMPSC | 0 | 0 | 0 | |
| 4900398 | SENOUR RD | N OF THOMPSON | 12 | 0 | 12 | 2012 |
| 4900399 | ACTON RD | S OF I-74 | 0 | 0 | 0 | |
| 4900400 | EDGEWOOD AVE | W OF HICKORY R | 130 | 45 | 175 | 2012 |
| 4900401 | THOMPSON RD | E OF SENOUR RD | 0 | 0 | 0 | |
| 4900402 | CARROLL RD | N OF THOMPSON | 0 | 0 | 0 | |
| 4900403 | HICKORY RD | S OF EDGEWOOD | 155 | 45 | 200 | 2012 |
| 4900404 | INDIAN CREEK RD | E OF HICKORY R | 135 | 90 | 225 | 2012 |
| 4900405 | MARLIN RD | E OF SENOUR RD | 0 | 0 | 0 | |
| 4900406 | INDIAN CREEK RD | W OF ACTON RD | 0 | 0 | 0 | |
| 4900407 | SOUTHEASTERN AVE | SE OF ACTON RD | 0 | 0 | 0 | |
| 4900408 | SOUTHEASTERN AVE | SE OF ACTON RD | 115 | 65 | 180 | 2012 |
| 4900409 | SOUTHEASTERN AVE | SE OF ACTON RD | 0 | 0 | 0 | |
| 4900410 | MILLS RD | E OF MENDENHAI | 0 | 0 | 0 | |
| 4900411 | MOORESVILLE RD | N OF SOUTHPOR | 0 | 0 | 0 | |
| 4900412 | SOUTHPORT RD | E OF MOORESVIL | 0 | 0 | 0 | |
| 4900643 | COUNTY LINE RD S | E OF RACEWAY R | 0 | 0 | 0 | |
| 4900653 | MENDENHALL RD | N OF CAMBY RD | 0 | 0 | 0 | |
| 4900413 | MANN RD | N OF SOUTHPOR | 0 | 0 | 0 | |
| 4900414 | MANN RD | N OF RALSTON R | 0 | 0 | 0 | |
| 4900415 | SOUTHPORT RD | E OF MANN RD | 0 | 0 | 0 | |
| 4900416 | MANN RD | N OF SOUTHPOR | 0 | 0 | 0 | |
| 4900417 | RALSTON RD | W OF MANN RD | 20 | 0 | 20 | 2012 |
| 4900418 | BLUFF RD | NE OF SOUTHPO | 0 | 0 | 0 | |
| 4900419 | BLUFF RD | SW OF SOUTHPO | 0 | 0 | 0 | 0 |
| 4900420 | COUNTY LINE RD S | E OF MORGANTO | 245 | 90 | 335 | 2012 |
| 4900422 | TIBBS AVE | N OF SOUTHPOR | 350 | 450 | 800 | 2012 |
| 4900423 | BELMONT ST | N OF SOUTHPOR | 0 | 0 | 0 | |
| 4900424 | HARDING ST | N OF SOUTHPOR | 0 | 0 | 0 | |
| 4900425 | BELMONT ST | N OF STOP 11 RD | 0 | 0 | 0 | 0 |

Table 3: Construction Costs

County Marion

County Number 49

| NBI # | Facility Carried | Location | Bridge Cost | Road Cost | Total Cost | Estimate Year |
|--------------|-------------------------|------------------|--------------------|------------------|-------------------|----------------------|
| 4900426 | MORGANTOWN RD | N OF COUNTY LIN | 410 | 225 | 635 | 2012 |
| 4900427 | COUNTY LINE RD S | W OF MERIDIAN S | 0 | 0 | 0 | |
| 4900428 | BANTA RD | E OF BLUFF RD | 0 | 0 | 0 | |
| 4900429 | HARDING ST | S OF SOUTHPORT | 225 | 360 | 585 | 2012 |
| 4900484 | BLUFF RD | SW OF STOP 11 R | 10 | 0 | 10 | 2012 |
| 4900654 | SHANNON LAKES LN | E OF BLUFF RD | 0 | 0 | 0 | |
| 4900655 | SHANNON LAKES DR | E OF BLUFF RD | 0 | 0 | 0 | 0 |
| 4900430 | SOUTHPORT RD | W OF MADISON A | 300 | 225 | 525 | 2012 |
| 4900431 | SOUTHPORT RD | W OF MADISON A | 0 | 0 | 0 | |
| 4900433 | COUNTY LINE RD S | E OF MADISON A\ | 0 | 0 | 0 | |
| 4900434 | BANTA RD | E OF EAST ST | 0 | 0 | 0 | |
| 4900435 | SHELBY ST | N OF SOUTHPOR | 265 | 225 | 490 | 2012 |
| 4900436 | DERBYSHIRE RD | NE OF SOUTHPOI | 185 | 90 | 275 | 2012 |
| 4900437 | DERBYSHIRE RD | NE OF SOUTHPOI | 190 | 360 | 550 | 2012 |
| 4900438 | BANTA RD | E OF MADISON A\ | 275 | 450 | 725 | 2012 |
| 4900439 | DELAWARE ST | E OF MERIDIAN S | 200 | 360 | 560 | 2012 |
| 4900488 | MADISON AVE | NW OF SOUTHPO | 35 | 180 | 215 | 2012 |
| 4900501 | COUNTRY WOODS DR | W OF MERIDIAN S | 0 | 0 | 0 | |
| 4900440 | MCFARLAND RD | N OF SOUTHPOR | 0 | 0 | 0 | 0 |
| 4900441 | SOUTHPORT RD | W OF I-65 | 0 | 0 | 0 | |
| 4900442 | SOUTHPORT RD | W OF I-65 | 0 | 0 | 0 | |
| 4900443 | EMERSON AVE | N OF SOUTHPOR | 0 | 0 | 0 | |
| 4900444 | ARLINGTON AVE | N OF SOUTHPOR | 0 | 0 | 0 | |
| 4900445 | SOUTHPORT RD | E OF ARLINGTON | 310 | 240 | 750 | 2011 |
| 4900446 | SHELBYVILLE RD | SE OF ARLINGTOI | 0 | 0 | 0 | 0 |
| 4900447 | SHERMAN DR | N OF COUNTY LIN | 150 | 50 | 270 | 2011 |
| 4900606 | KILLDEER DR | N OF SOUTHPOR | 0 | 0 | 0 | |
| 4900615 | MOSS LN | SE OF MOSSY RO | 0 | 0 | 0 | |
| 4900448 | KNAPP RD | N OF MAZE RD | 150 | 50 | 270 | 2011 |
| 4900449 | COPELAND RD | E OF FIVE POINTS | 0 | 0 | 0 | |

Table 3: Construction Costs

County Marion

County Number 49

| NBI # | Facility Carried | Location | Bridge Cost | Road Cost | Total Cost | Estimate Year |
|--------------|-------------------------|-----------------|--------------------|------------------|-------------------|----------------------|
| 4900450 | KNAPP RD | S OF MCGREGOR | 0 | 0 | 0 | |
| 4900657 | HARTINGTON PL | S OF SOUTHPOR | 0 | 0 | 0 | 0 |
| 4900658 | FLAT BRANCH DR | N OF FRY RD | 0 | 0 | 0 | |
| 4900451 | ACTON ROAD | W OF ACTON ROA | 0 | 0 | 0 | |
| 4900452 | ACTON ROAD | N OF SOUTHPOR | 0 | 0 | 0 | 0 |
| 4900453 | ACTON ROAD | S OF MAZE ROAD | 135 | 90 | 225 | 2012 |
| 4900454 | MCGREGOR ROAD | N OF MCGREGOR | 0 | 0 | 0 | |
| 4900456 | SWAILS STREET | E OF ACTON ROA | 86 | 90 | 176 | 2012 |
| 4900457 | MCGREGOR ROAD | W OF CARROLL R | 280 | 225 | 505 | 2012 |
| 4900458 | MAZE ROAD | E OF ACTON ROA | 425 | 225 | 650 | 2012 |
| 4900673 | BAKER ROAD | SOUTH OF MAZE | 0 | 0 | 0 | 0 |
| 4900607 | MITTHOEFER ROAD | S OF MCGREGOR | 10 | 0 | 10 | 2012 |
| 4900659 | HICKORY ROAD | N OF MCGREGOR | 0 | 0 | 0 | |
| 4900460 | CARROLL RD | S OF 79TH ST | 120 | 0 | 120 | 2012 |
| 4900504 | ADML'S LANDING DR | S OF 86TH ST | 0 | 0 | 0 | |
| 4900616 | PROMONTORY RD | S OF 86TH ST | 0 | 0 | 0 | |
| 4900660 | 86TH ST | W OF CARROLL R | 0 | 0 | 0 | |

527 Total Bridges in County

Table 3: Construction Costs**County Marshall****County Number 50**

| NBI # | Facility Carried | Location | Bridge Cost | Road Cost | Total Cost | Estimate Year |
|--------------|-------------------------|-------------------|--------------------|------------------|-------------------|----------------------|
| 5000007 | NORTH ULE TRAIL | N OF 1ST ROAD | 0 | 0 | 0 | |
| 5000008 | N THORN ROAD | N OF 1ST ROAD | 0 | 0 | 0 | |
| 5000009 | TAMARACK ROAD | N OF W 1ST ROAD | 0 | 0 | 0 | |
| 5000010 | N SYCAMORE ROAD | N OF 1ST ROAD | 0 | 0 | 0 | |
| 5000011 | N ROSE ROAD | N OF 1ST ROAD | 0 | 0 | 0 | |
| 5000012 | N REDWOOD ROAD | N OF 1ST ROAD | 0 | 0 | 0 | |
| 5000013 | N QUEEN ROAD | N OF W 1ST ROAD | 150 | 100 | 250 | 2012 |
| 5000014 | N UNION ROAD | N OF W 3B ROAD | 275 | 225 | 500 | 2012 |
| 5000015 | N ROSE ROAD | S OF US 6 | 0 | 0 | 0 | |
| 5000016 | N ROSE ROAD | N OF W 2B ROAD | 0 | 0 | 0 | |
| 5000017 | WEST 2B ROAD | W OF ROSE ROAD | 0 | 0 | 0 | |
| 5000018 | N TAMARACK ROAD | N OF W 3B ROAD | 0 | 0 | 0 | |
| 5000019 | N SAGE ROAD | N OF W 3B ROAD | 0 | 0 | 0 | |
| 5000020 | N SYCAMORE ROAD | N OF W 3B ROAD | 0 | 0 | 0 | |
| 5000021 | N SYCAMORE ROAD | N OF W 3B ROAD | 0 | 0 | 0 | |
| 5000022 | WEST 3B ROAD | W OF N REDWOOD | 0 | 0 | 0 | |
| 5000025 | WEST 4B ROAD | E OF N QUINCE R | 0 | 0 | 0 | |
| 5000026 | N QUINCE ROAD | N OF W 4B ROAD | 0 | 0 | 0 | |
| 5000028 | WEST 5A ROAD | E OF MICHIGAN R | 0 | 0 | 0 | |
| 5000029 | WEST 6TH ROAD | E OF MICHIGAN R | 0 | 0 | 0 | |
| 5000030 | N MAPLE ROAD | N OF W 5A ROAD | 0 | 0 | 0 | |
| 5000031 | WEST 4A ROAD | W OF N LILAC ROAD | 0 | 0 | 0 | |
| 5000032 | N LILAC ROAD | S OF 4A ROAD | 0 | 0 | 0 | |
| 5000034 | EAST 1ST ROAD | E OF IRONWOOD | 0 | 0 | 0 | |
| 5000035 | EAST 1ST ROAD | E OF IRONWOOD | 0 | 0 | 0 | |
| 5000036 | N IRONWOOD ROAD | N OF E 1ST ROAD | 0 | 0 | 0 | |
| 5000037 | EAST 1ST ROAD | W OF N GUMWOOD | 375 | 200 | 575 | 2012 |
| 5000038 | N GUMWOOD ROAD | N OF E 1ST ROAD | 0 | 0 | 0 | |
| 5000039 | EAST A ROAD | E OF N GUMWOOD | 0 | 0 | 0 | |
| 5000145 | N FIR ROAD | S OF E 4TH ROAD | 0 | 0 | 0 | |

Table 3: Construction Costs

County Marshall

County Number 50

| NBI # | Facility Carried | Location | Bridge Cost | Road Cost | Total Cost | Estimate Year |
|--------------|-------------------------------------|------------------|--------------------|------------------|-------------------|----------------------|
| 5000042 | EAST 4TH ROAD | E OF N GRAPE RC | 0 | 0 | 0 | |
| 5000043 | EAST 5TH ROAD | E OF N GRAPE RC | 0 | 0 | 0 | |
| 5000044 | EAST 3RD ROAD | E OF N GRAPE RC | 0 | 0 | 0 | 0 |
| 5000045 | NORTH GRAPE ROAD | S OF E 3RD ROAD | 0 | 0 | 0 | |
| 5000046 | EAST 2B ROAD | W OF HICKORY R | 0 | 0 | 0 | |
| 5000047 | PLYMOUTH-GOSHEN TF SW OF MIAMI HIGI | | 0 | 0 | 0 | |
| 5000048 | PLYMOUTH-GOSHEN TF NE OF JUNIPER R | | 0 | 0 | 0 | |
| 5000049 | EAST 6TH ROAD | E OF N GRAPE RC | 0 | 0 | 0 | |
| 5000050 | N GRAPE ROAD | N OF E 5C ROAD | 0 | 0 | 0 | |
| 5000051 | N FIR ROAD | N OF E 7TH ROAD | 0 | 0 | 0 | |
| 5000052 | N ELM ROAD | S OF E 6TH ROAD | 0 | 0 | 0 | |
| 5000053 | N CEDAR ROAD | N OF E 7TH ROAD | 0 | 0 | 0 | |
| 5000054 | WEST 12TH ROAD | W OF S UPAS RO, | 0 | 0 | 0 | |
| 5000055 | SOUTH UPAS ROAD | S OF W 12TH ROA | 0 | 0 | 0 | |
| 5000056 | SOUTH UNION ROAD | S OF W 12TH ROA | 0 | 0 | 0 | |
| 5000057 | PLYMOUTH-GOSHEN TF E OF SR 17 | | 0 | 0 | 0 | |
| 5000058 | KING ROAD | S OF PLYMOUTH- | 700 | 350 | 1050 | 2012 |
| 5000059 | N JARRAH ROAD | N OF E 8A ROAD | 775 | 325 | 1100 | 2012 |
| 5000060 | EAST 8TH ROAD | W OF N. HAWTHC | 0 | 0 | 0 | |
| 5000061 | NORTH HICKORY ROAD | N OF E 8TH ROAD | 550 | 250 | 800 | 2012 |
| 5000062 | EAST 8C ROAD | W OF N HAWTHO | 0 | 0 | 0 | |
| 5000122 | HICKORY ROAD | N OF 7TH ROAD | 0 | 0 | 0 | |
| 5000123 | SOUTH IRIS ROAD | S OF E. 9B ROAD | 0 | 0 | 0 | |
| 5000064 | WEST 11TH ROAD | E OF S OLIVE TRA | 775 | 250 | 1025 | 2012 |
| 5000065 | WEST 12TH ROAD | E OF OLIVE TRAIL | 550 | 250 | 800 | 2012 |
| 5000147 | WEST 13TH ROAD | W OF MUCKSHAM | 0 | 0 | 0 | 0 |
| 5000069 | EAST 7TH ROAD | E OF N HICKORY I | 0 | 0 | 0 | |
| 5000070 | EAST 7TH ROAD | W OF N FIR ROAD | 0 | 0 | 0 | |
| 5000071 | EAST 7B ROAD | W OF N FILBERT F | 0 | 0 | 0 | |
| 5000124 | FIR ROAD | N OF 8TH ROAD | 0 | 0 | 0 | |

Table 3: Construction Costs

County Marshall

County Number 50

| NBI # | Facility Carried | Location | Bridge Cost | Road Cost | Total Cost | Estimate Year |
|--------------|-------------------------|----------------------|--------------------|------------------|-------------------|----------------------|
| 5000072 | N BEECH ROAD | N OF 8TH ROAD | 0 | 0 | 0 | |
| 5000073 | EAST 7TH ROAD | W OF N. CEDAR R | 125 | 25 | 150 | 2012 |
| 5000074 | N CEDAR ROAD | N OF E. 8TH ROAD | 300 | 150 | 450 | 2012 |
| 5000075 | SOUTH UPAS ROAD | N OF W 14 B ROAD | 800 | 325 | 1125 | 2012 |
| 5000076 | SOUTH REDWOOD ROAD | N OF W 14 B ROAD | 650 | 250 | 900 | 2012 |
| 5000077 | SOUTH PEACH ROAD | N OF W 14 B ROAD | 0 | 0 | 0 | |
| 5000078 | WEST 18A ROAD | E OF S. UNDERWOOD | 0 | 0 | 0 | |
| 5000079 | SOUTH UNDERWOOD | R S OF W 18TH A ROAD | 0 | 0 | 0 | |
| 5000082 | WEST 20TH A ROAD | E OF S. TULIP ROAD | 0 | 0 | 0 | |
| 5000083 | SOUTH OLIVE TRAIL | S OF W 14TH ROAD | 0 | 0 | 0 | |
| 5000084 | SOUTH NUTMEG ROAD | N OF W 14 B ROAD | 0 | 0 | 0 | |
| 5000085 | SOUTH MUCKSHAW RD | S OF 14 C ROAD | 0 | 0 | 0 | |
| 5000086 | SOUTH MAPLE ROAD | N OF SR 10 | 0 | 0 | 0 | |
| 5000138 | WEST 17B ROAD | E OF MAPLE ROAD | 0 | 0 | 0 | |
| 5000119 | WEST 18TH ROAD | E OF S MAPLE ROAD | 0 | 0 | 0 | |
| 5000125 | 19TH ROAD | W OF LINDEN ROAD | 0 | 0 | 0 | |
| 5000126 | 18TH B ROAD | W OF LINDEN ROAD | 0 | 0 | 0 | |
| 5000088 | SOUTH LINDEN ROAD | S OF E 19TH ROAD | 0 | 0 | 0 | |
| 5000090 | WEST 20TH B ROAD | W OF S. MUCKSHAW | 0 | 0 | 0 | |
| 5000095 | EAST 15TH ROAD | W OF S HICKORY | 0 | 0 | 0 | |
| 5000096 | SOUTH HICKORY ROAD | S OF E 15th ROAD | 0 | 0 | 0 | |
| 5000127 | GUMWOOD RD | N OF SR 10 | 0 | 0 | 0 | |
| 5000097 | EAST 15TH ROAD | W OF S FIR ROAD | 0 | 0 | 0 | |
| 5000098 | EAST 15B ROAD | E OF S FILBERT ROAD | 0 | 0 | 0 | |
| 5000128 | FILBERT ROAD | S OF 15 B ROAD | 0 | 0 | 0 | |
| 5000099 | SOUTH FILBERT | N OF E 16TH RD | 0 | 0 | 0 | |
| 5000101 | EAST 18 B RD | W OF S ELM RD | 0 | 0 | 0 | |
| 5000102 | SOUTH ELM RD | S OF E 18 B RD | 0 | 0 | 0 | |
| 5000103 | 18TH B RD | E OF S DEWBERRY | 0 | 0 | 0 | |
| 5000104 | SOUTH APPLE RD | N OF SR 25 | 250 | 150 | 400 | 2012 |

Table 3: Construction Costs**County Marshall****County Number 50**

| NBI # | Facility Carried | Location | Bridge Cost | Road Cost | Total Cost | Estimate Year |
|--------------|-------------------------|------------------|--------------------|------------------|-------------------|----------------------|
| 5000105 | SOUTH BIRCH RD | S OF E 20TH RD | 0 | 0 | 0 | |
| 5000106 | EAST 20TH RD | W OF SR 331 | 0 | 0 | 0 | |
| 5000107 | EAST 18TH RD | E OF S CEDAR RC | 0 | 0 | 0 | |
| 5000108 | EAST 18TH RD | W OF APPLE RD | 0 | 0 | 0 | |
| 5000144 | N OAK ROAD | S OF W 1ST ROAD | 0 | 0 | 0 | |
| 5000109 | COUNTY LINE ROAD | S OF E. 6TH ROAD | 0 | 0 | 0 | |
| 5000117 | ROSE ROAD | S OF LINCOLN HIK | 0 | 0 | 0 | |
| 5000141 | GLEN OVERMYER DR. | E OF SR 17 | 0 | 0 | 0 | |
| 5000142 | GLENN OVERMYER DR. | E OF SR 17 | 0 | 0 | 0 | |
| 5000143 | GLENN OVERMYER DR. | E OF SR 17 | 0 | 0 | 0 | |
| 5000146 | PIERCE STREET | W OF MICHIGAN S | 0 | 0 | 0 | 0 |
| 5000002 | SOUTH MICHIGAN ST. | N OF LAKE STREE | 0 | 0 | 0 | 0 |
| 5000003 | GARRO STREET | W OF LIBERTY ST | 825 | 175 | 1000 | 2012 |
| 5000004 | EAST JEFFERSON ST. | E OF MICHIGAN S | 550 | 250 | 800 | 2012 |
| 5000005 | BAKER STREET | E OF MICHIGAN S | 0 | 0 | 0 | 0 |
| 5000006 | CENTER STREET | N OF WATER STR | 0 | 0 | 0 | |
| 5000111 | RANDOLPH STREET | S OF BECKNELL S | 525 | 175 | 700 | 2012 |
| 5000112 | EAST 17TH RD | E OF S HICKORY | 0 | 0 | 0 | |
| 5000113 | EAST 17TH RD | W OF S FIR RD | 0 | 0 | 0 | |
| 5000114 | SOUTH FILBERT RD | N OF E 17TH RD | 0 | 0 | 0 | |
| 5000115 | SOUTH FIR ROAD | S OF E 17 B RD | 0 | 0 | 0 | |
| 5000063 | EAST 9B ROAD | E OF IRIS ROAD | 0 | 0 | 0 | |
| 5000120 | SOUTH HICKORY RD | N OF E 18TH RD | 0 | 0 | 0 | |
| 5000129 | 18TH RD | W OF HICKORY | 0 | 0 | 0 | |

114 Total Bridges in County

Table 3: Construction Costs**County Martin****County Number 51**

| NBI # | Facility Carried | Location | Bridge Cost | Road Cost | Total Cost | Estimate Year |
|--------------|-------------------------|---------------------|--------------------|------------------|-------------------|----------------------|
| 5100002 | Divine Rd | S of Rutherford Rd | 0 | 0 | 0 | 0 |
| 5100062 | Will Lane | W of SR 450 | 190 | 40 | 250 | 2012 |
| 5100003 | INDIAN SPRINGS Rd | N of SR 450 | 300 | 100 | 400 | 2010 |
| 5100004 | INDIAN SPRINGS Rd | N of BEAR HILL Rc | 0 | 0 | 0 | 0 |
| 5100005 | MT OLIVE Rd | E of LOW GAP Rd | 0 | 0 | 0 | 0 |
| 5100067 | Cale Rd | E of Sulphur Hollow | 0 | 0 | 0 | 0 |
| 5100007 | Wildman Rd | E of Crane Rd | 0 | 0 | 0 | 0 |
| 5100008 | Killion Mill Rd | W of Crane Rd | 0 | 0 | 0 | 0 |
| 5100066 | Love Cemetery Road | N of Day Rd | 0 | 0 | 0 | 0 |
| 5100010 | Killion Mill Rd | E of Crane Rd | 0 | 0 | 0 | 0 |
| 5100011 | Crane Rd | S of Killion Mill | 0 | 0 | 0 | 0 |
| 5100012 | Cherry Rd | N of Brickyard Rd | 0 | 0 | 0 | 0 |
| 5100013 | Mount Calvary Rd | N of Wood School I | 0 | 0 | 0 | 0 |
| 5100014 | Reinhart Rd | W of Love Cemeter | 0 | 0 | 0 | 0 |
| 5100019 | Deep Cut Lake Rd | S of US 50 | 0 | 0 | 0 | 0 |
| 5100020 | Buckley Rd | S of Tank Spring R | 0 | 0 | 0 | 0 |
| 5100021 | DEEP CUT LAKE Rd | S of SR 650 | 0 | 0 | 0 | 0 |
| 5100022 | DEEP CUT LAKE Rd | S of SR 650 | 0 | 0 | 0 | 0 |
| 5100024 | DEEP CUT LAKE Rd | S of SR 650 | 0 | 0 | 0 | 0 |
| 5100025 | DEEP CUT LAKE Rd | E of Deep Cut Coni | 0 | 0 | 0 | 0 |
| 5100027 | Weisbach Rd | W of DEEP CUT L | 0 | 0 | 0 | 0 |
| 5100029 | BRICKYARD Rd | N of US 50 | 0 | 0 | 0 | 0 |
| 5100030 | HART Rd | S of US 50 | 508 | 100 | 609 | 2006 |
| 5100031 | SPOUT SPRINGS Rd | S of US 50 | 0 | 0 | 0 | 0 |
| 5100032 | POWELL VALLEY Rd | N of ANDERSON F | 0 | 0 | 0 | 0 |
| 5100033 | MT. PLEASANT Rd | E of US 231 | 200 | 50 | 250 | 2010 |
| 5100034 | Friends Creek Road | N of Brooks Bridge | 0 | 0 | 0 | 0 |
| 5100035 | Brooks Bridge Rd | W of HINDOSTAN | 20 | 0 | 22 | 2010 |
| 5100036 | HINDOSTAN FALLS Rd | S of SR 550 | 0 | 0 | 0 | 0 |
| 5100037 | Sherfic School Rd | S of Weisbach Rd | 0 | 0 | 0 | 0 |

Table 3: Construction Costs**County Martin****County Number 51**

| NBI # | Facility Carried | Location | Bridge Cost | Road Cost | Total Cost | Estimate Year |
|--------------|-------------------------|---------------------|--------------------|------------------|-------------------|----------------------|
| 5100065 | Butler Bridge Road | N of Peggy Hollow I | 0 | 0 | 0 | 0 |
| 5100041 | Windom Rd | S of River Rd | 0 | 0 | 0 | 0 |
| 5100042 | WINDOM Rd | S of PROGRESS S | 0 | 0 | 0 | 0 |
| 5100043 | WINDOM Rd | N of PROGRESS S | 0 | 0 | 0 | 0 |
| 5100046 | ABEL HILL Rd | W of Simmons Cree | 0 | 0 | 0 | 0 |
| 5100064 | WINDOM Rd | S of Simmons Cree | 0 | 0 | 0 | 0 |
| 5100047 | River Rd | N of Simmons Cree | 0 | 0 | 0 | 0 |
| 5100048 | River Rd | N of Simmons Cree | 0 | 0 | 0 | 0 |
| 5100050 | Rutherford Rd | W of Divine Rd | 0 | 0 | 0 | 0 |
| 5100053 | Barn Run Rd | N of Rutherford Rd | 0 | 0 | 0 | 0 |
| 5100054 | Haw Creek Rd | S of Brooks Bridge | 0 | 0 | 0 | 0 |
| 5100055 | Beard Rd | S of Brooks Bridge | 0 | 0 | 0 | 0 |
| 5100056 | LUMPKIN Rd | E of US 231 | 0 | 0 | 0 | 0 |
| 5100061 | Deep Cut Connector | S of US 50 | 415 | 85 | 550 | 2012 |

45 Total Bridges in County

Table 3: Construction Costs**County Miami****County Number 52**

| NBI # | Facility Carried | Location | Bridge Cost | Road Cost | Total Cost | Estimate Year |
|--------------|-------------------------|-------------------|--------------------|------------------|-------------------|----------------------|
| 5200002 | CR 25W | N of CR 1500N | 0 | 0 | 0 | |
| 5200003 | CR 200W | N of CR 1000N | 0 | 0 | 0 | |
| 5200004 | CR 1000N | W of CR 200W | 0 | 0 | 0 | 0 |
| 5200005 | CR 100W | S of CR 1200N | 210 | 60 | 270 | 2011 |
| 5200166 | CR 1500N | E of CR 25W | 0 | 0 | 0 | 0 |
| 5200006 | CR 500E | N of CR 1300N | 0 | 0 | 0 | |
| 5200007 | CR 600E | N of CR 1200N | 0 | 0 | 0 | |
| 5200008 | CR 600E | N of CR 1400N | 0 | 0 | 0 | 0 |
| 5200009 | CR 700E | S of CR 1400N | 0 | 0 | 0 | |
| 5200010 | CR 700E | N of CR 1300N | 0 | 0 | 0 | |
| 5200011 | CR 700E | N of CR 1200N | 0 | 0 | 0 | |
| 5200012 | CR 700E | S of CR 1200N | 0 | 0 | 0 | 0 |
| 5200152 | CR 700E | S of CR 1200N | 0 | 0 | 0 | |
| 5200013 | CR 1400N | W of CR 700E | 0 | 0 | 0 | |
| 5200014 | CR 1400N | W of CR 400E | 0 | 0 | 0 | |
| 5200015 | CR 1300N | W of CR 600E | 0 | 0 | 0 | |
| 5200016 | CR 1300N | W of CR 700E | 0 | 0 | 0 | |
| 5200018 | CR 900N | E of UNION CITY | 70 | 20 | 90 | 2009 |
| 5200019 | CR 100W | N of SR 16 | 0 | 0 | 0 | |
| 5200020 | CR 800N | W of CR 300W | 0 | 0 | 0 | |
| 5200021 | CR 750N | W of CR 100W | 215 | 35 | 250 | 2009 |
| 5200022 | CR 100E | S of SR 16 | 1125 | 175 | 1300 | 2009 |
| 5200024 | EEL RIVER Rd | E of CR 100W | 20 | 0 | 20 | 2009 |
| 5200025 | CR 150W | N of EEL RIVER Rd | 105 | 45 | 150 | 2009 |
| 5200026 | CR 800N | E of CR 100W | 0 | 0 | 0 | |
| 5200027 | CR 800N | E of CR 100E | 180 | 70 | 250 | 2009 |
| 5200029 | CHILI CEMETERY Rd | W of SR 19 | 0 | 0 | 0 | |
| 5200030 | CHILI MILL Rd | E of SR 19 | 0 | 0 | 0 | |
| 5200031 | CR 400N | E of Old US 31 | 0 | 0 | 0 | |
| 5200032 | CR 550N | E of CR 100E | 0 | 0 | 0 | |

Table 3: Construction Costs**County Miami****County Number 52**

| NBI # | Facility Carried | Location | Bridge Cost | Road Cost | Total Cost | Estimate Year |
|--------------|-------------------------|------------------|--------------------|------------------|-------------------|----------------------|
| 5200033 | CR 300E | S of CR 550N | 0 | 0 | 0 | |
| 5200034 | MERIDIAN Rd | S of SR 16 | 0 | 0 | 0 | |
| 5200035 | CR 700N | W of WARSAW Trl | 0 | 0 | 0 | |
| 5200036 | CR 700E | S of CR 800N | 0 | 0 | 0 | |
| 5200162 | PAW PAW Pk | S of CR 800N | 0 | 0 | 0 | |
| 5200037 | CR 800N | W of CR 700E | 0 | 0 | 0 | |
| 5200038 | CR 800N | W of CR 700E | 0 | 0 | 0 | |
| 5200040 | CR 700N | S of CR 500E | 0 | 0 | 0 | |
| 5200041 | CR 950N | E of PONY FARM F | 1400 | 250 | 1650 | 2009 |
| 5200042 | CR 850N | E of WARSAW Trl | 0 | 0 | 0 | |
| 5200161 | WARSAW Trl | S of CR 950N | 0 | 0 | 0 | 0 |
| 5200044 | WARSAW Trl | S of CR 800N | 0 | 0 | 0 | |
| 5200045 | CR 800N | E of WARSAW Trl | 0 | 0 | 0 | |
| 5200046 | CR 700E | N of CR 700N | 0 | 0 | 0 | |
| 5200165 | EEL RIVER Rd | E of CR 400W | 0 | 0 | 0 | 0 |
| 5200050 | CR 440W | N of CR 325N | 1000 | 150 | 1150 | 2009 |
| 5200051 | Old STONE Rd | W of CR 250W | 0 | 0 | 0 | |
| 5200052 | RIVER Rd | N of CR 400W | 0 | 0 | 0 | |
| 5200053 | RIVER Rd | W of CR 400W | 0 | 0 | 0 | 0 |
| 5200055 | West RIVERSIDE Dr | W of STRAWTOW/ | 145 | 55 | 200 | 2011 |
| 5200056 | ELLIS Rd | E of FLORA | 12 | 6 | 18 | 2011 |
| 5200057 | RIVER Rd | W of BUSINESS 3' | 285 | 115 | 400 | 2009 |
| 5200149 | LOGANSPORT Rd | NW of US 31 | 0 | 0 | 0 | 0 |
| 5200059 | DIVISION Rd | W of US 31 | 50 | 25 | 75 | 2009 |
| 5200060 | COUNTRY CLUB Rd | N of WABASH Rd | 0 | 0 | 0 | |
| 5200153 | COUNTRY CLUB Rd | S of CR 250N | 0 | 0 | 0 | |
| 5200154 | COUNTRY CLUB Rd | S of CR 250N | 0 | 0 | 0 | |
| 5200155 | COUNTRY CLUB Rd | S of CR 250N | 0 | 0 | 0 | 0 |
| 5200065 | EEL RIVER CEM Rd | S of LOVERS LN | 0 | 0 | 0 | 0 |
| 5200066 | LOVERS Ln Rd | W of MERIDIAN Rc | 0 | 0 | 0 | 0 |

Table 3: Construction Costs**County Miami****County Number 52**

| NBI # | Facility Carried | Location | Bridge Cost | Road Cost | Total Cost | Estimate Year |
|--------------|-------------------------|-------------------|--------------------|------------------|-------------------|----------------------|
| 5200067 | PAW PAW Pk | NE of WABASH Rc | 18 | 8 | 26 | 2009 |
| 5200068 | DANIELS Rd | E of CR 450E | 165 | 60 | 225 | 2009 |
| 5200070 | CR 450E | N of WABASH Rd. | 195 | 60 | 255 | 2009 |
| 5200074 | CR 700E | S of CR 25S | 0 | 0 | 0 | |
| 5200075 | CR 500S | W of US 31 | 0 | 0 | 0 | 0 |
| 5200076 | CR 400W | N of CR 500S | 0 | 0 | 0 | |
| 5200163 | RIVER Rd | E of CR 550E | 45 | 7 | 52 | 2011 |
| 5200077 | CR 200W | S of PIPE CR MILL | 0 | 0 | 0 | |
| 5200078 | CR 125W | N of FIFTH St | 0 | 0 | 0 | 0 |
| 5200079 | WALLICK Rd | S of CR 250S | 0 | 0 | 0 | |
| 5200080 | STRAWTOWN Pk | N of CR 500S | 120 | 60 | 180 | 2011 |
| 5200081 | STRAWTOWN Pk | N of SR 218 | 0 | 0 | 0 | |
| 5200082 | CR 150E | N of CR 500S | 0 | 0 | 0 | |
| 5200083 | CR 50W | S of CR 250S | 0 | 0 | 0 | |
| 5200084 | CR 250E | N of CR 500S | 200 | 75 | 275 | 2011 |
| 5200085 | CR 500S | E of CR 250E | 0 | 0 | 0 | 0 |
| 5200086 | CR 450E | N of SR 19 | 0 | 0 | 0 | 0 |
| 5200087 | CR 1100S | W of CR 400W | 0 | 0 | 0 | |
| 5200088 | FRANCESLOCUM Trl | W of CR 550E | 0 | 0 | 0 | 0 |
| 5200089 | CR 400W | N of CR 1350S | 80 | 20 | 100 | 2011 |
| 5200091 | CR 400W | S of CR 1080S | 20 | 10 | 30 | 2011 |
| 5200156 | CR 1200S | W of US 31 | 138 | 45 | 183 | 2011 |
| 5200093 | ELM St | S of CHERRY St | 0 | 0 | 0 | 0 |
| 5200094 | CR 150W | N of CR 1075S | 0 | 0 | 0 | |
| 5200095 | STRAWTOWN Pk | N of CR 1075S | 0 | 0 | 0 | 0 |
| 5200096 | CR 850S | W of CR 300E | 0 | 0 | 0 | |
| 5200097 | CR 300E | N of CR 850S | 0 | 0 | 0 | |
| 5200098 | CR 300E | N of CR 1150S | 0 | 0 | 0 | 0 |
| 5200099 | CR 25W | S of CR 1000S | 115 | 35 | 150 | 2011 |
| 5200100 | CR 900S | W of CR 300E | 0 | 0 | 0 | 0 |

Table 3: Construction Costs**County Miami****County Number 52**

| NBI # | Facility Carried | Location | Bridge Cost | Road Cost | Total Cost | Estimate Year |
|--------------|-------------------------|------------------|--------------------|------------------|-------------------|----------------------|
| 5200101 | CR 200E | N of CR 1100S | 65 | 20 | 85 | 2011 |
| 5200102 | CR 1100S | E of STRAWTOWN | 0 | 0 | 0 | |
| 5200167 | CR 300E | N of CR 1275S | 0 | 0 | 0 | 0 |
| 5200104 | CR 1200S | W of CR 450E | 0 | 0 | 0 | |
| 5200105 | CR 1200S | W of CR 700E | 0 | 0 | 0 | |
| 5200107 | CR 400E | S of CR 1100S | 0 | 0 | 0 | 0 |
| 5200108 | CR 1400S | W of CR 500E | 0 | 0 | 0 | |
| 5200109 | CR 700E | S of CR 1200S | 0 | 0 | 0 | 0 |
| 5200110 | CR 700E | N of CR 1200S | 0 | 0 | 0 | 0 |
| 5200111 | CR 700E | N of CR 850S | 0 | 0 | 0 | 0 |
| 5200112 | CR 800E | S of BOND CEM Rd | 0 | 0 | 0 | |
| 5200113 | CR 1050S | W of CR 800E | 0 | 0 | 0 | |
| 5200114 | CR 1100S | E of CR 950E | 120 | 30 | 150 | 2011 |
| 5200139 | CR 1050E | N of CR 1100S | 200 | 25 | 225 | 2011 |
| 5200115 | CR 950E | N of CR 1100S | 0 | 0 | 0 | 0 |
| 5200116 | CR 1400S | E of CR 1050E | 0 | 0 | 0 | |
| 5200117 | CR 1100E | N of SR 18 | 0 | 0 | 0 | 0 |
| 5200118 | CR 1100E | N of CR 1100S | 175 | 70 | 245 | 2011 |
| 5200119 | CR 1100S | E of CR 1050E | 0 | 0 | 0 | 0 |
| 5200120 | CR 1200S | W of CR 1050E | 0 | 0 | 0 | |
| 5200140 | CR 1050E | S of SR 18 | 300 | 90 | 390 | 2011 |
| 5200121 | WATER St | E of CR 1000E | 250 | 50 | 300 | 2011 |
| 5200122 | BUSINESS 31 | S of W MAIN St | 1000 | 100 | 1100 | 2009 |
| 5200123 | N BROADWAY | S of US 24 | 0 | 0 | 0 | |
| 5200124 | BUSINESS 31 | N of CR 225S | 50 | 15 | 65 | 2011 |
| 5200125 | MEXICO Rd | W of CR 200W | 0 | 0 | 0 | 0 |
| 5200126 | CR 300W | N of CR 250S | 165 | 60 | 225 | 2009 |
| 5200157 | CR 100W | S of CR 400N | 125 | 50 | 175 | 2009 |
| 5200158 | CR 100W | S of CR 800N | 134 | 40 | 174 | 2009 |
| 5200129 | CR 300S | W of CR 200W | 10 | 5 | 15 | 2009 |

Table 3: Construction Costs**County Miami****County Number 52**

| NBI # | Facility Carried | Location | Bridge Cost | Road Cost | Total Cost | Estimate Year |
|--------------|-------------------------|------------------|--------------------|------------------|-------------------|----------------------|
| 5200164 | COUNTRY CLUB Rd | N of PAW PAW Pk | 45 | 20 | 65 | 2011 |
| 5200148 | CR 550N | E of SR 19 | 0 | 0 | 0 | |
| 5200150 | CR 1050E | N of CR 1100S | 0 | 0 | 0 | 0 |
| 5200151 | CR 935N | W of CR 450E | 0 | 0 | 0 | 0 |
| 5200136 | WAYNE St | N of RIVERSIDE D | 0 | 0 | 0 | |
| 5200138 | PARK Dr | S of GRAHAM St | 0 | 0 | 0 | |
| 5200143 | COUNTRY CLUB Rd | N of WABASH Rd. | 0 | 0 | 0 | |

127 Total Bridges in County

Table 3: Construction Costs**County Monroe****County Number 53**

| NBI # | Facility Carried | Location | Bridge Cost | Road Cost | Total Cost | Estimate Year |
|--------------|-------------------------|------------------|--------------------|------------------|-------------------|----------------------|
| 5300125 | BUSINESS 37 N | NORTH OF OLD S | 0 | 0 | 0 | |
| 5300001 | OLD SR 37 N | S OF OLD MEYER | 0 | 0 | 0 | |
| 5300002 | OLD SR 37 N | SOUTH OF MEL C | 0 | 0 | 0 | |
| 5300003 | OLD SR 37 N | NORTH OF ROBIN | 0 | 0 | 0 | |
| 5300004 | OLD SR 37 N | N OF FOX HOLLOI | 0 | 0 | 0 | |
| 5300005 | FLAT WOODS ROAD | WEST OF STARNI | 0 | 0 | 0 | |
| 5300006 | STINESVILLE ROAD | WEST OF HOADLI | 1290 | 1160 | 2450 | 2012 |
| 5300007 | MT. TABOR ROAD | INT. OF BOTTOM I | 0 | 0 | 0 | |
| 5300008 | MOON ROAD | SOUTH OF WAMP | 0 | 0 | 0 | |
| 5300009 | OLD SR 37 S | SOUTH OF HOBAI | 0 | 0 | 0 | |
| 5300118 | WOODLAND ROAD | WEST OF WOODA | 0 | 0 | 0 | |
| 5300010 | WOODALL ROAD | SOUTH OF WOOD | 0 | 0 | 0 | |
| 5300012 | WOODALL ROAD | NORTH OF WOOD | 0 | 0 | 0 | |
| 5300013 | TEXAS RIDGE ROAD | NORTH OF NORTI | 0 | 0 | 0 | |
| 5300014 | BOTTOM ROAD | SOUTH OF PRATH | 160 | 180 | 340 | 2012 |
| 5300017 | HOWARD ROAD | NORTH OF SR 43 | 0 | 0 | 0 | |
| 5300018 | VERNAL PIKE | NORTH OF SR 48 | 0 | 0 | 0 | |
| 5300019 | VERNAL PIKE | WEST OF OARD F | 0 | 0 | 0 | |
| 5300020 | VERNAL PIKE | WEST OF OARD F | 0 | 0 | 0 | |
| 5300021 | VERNAL PIKE | NORTH OF OARD | 220 | 200 | 440 | 2012 |
| 5300022 | WOODYARD ROAD | EAST OF HARTST | 0 | 0 | 0 | |
| 5300023 | MAPLE GROVE RD W | INT. OF MATTHEV | 0 | 0 | 0 | |
| 5300024 | MATTHEWS DRIVE | NORTH OF MCNEI | 1200 | 800 | 2000 | 2012 |
| 5300026 | BUSKIRK ROAD | NORTH OF FRY R | 0 | 0 | 0 | |
| 5300027 | FRY ROAD | WEST OF BUSKIR | 0 | 0 | 0 | |
| 5300028 | HOWARD ROAD | NORTH OF SR 43 | 0 | 0 | 0 | |
| 5300030 | MAPLE GROVE ROAD N | NORTH OF SR 46 | 0 | 0 | 0 | |
| 5300031 | MAPLE GROVE RD W | WEST OF BOTTOI | 0 | 0 | 0 | |
| 5300032 | MEL CURRY ROAD | EAST OF SHOWEI | 55 | 35 | 90 | 2012 |
| 5300033 | BOULTINGHOUSE RD | NORTH OF BETHE | 0 | 0 | 0 | |

Table 3: Construction Costs**County Monroe****County Number 53**

| NBI # | Facility Carried | Location | Bridge Cost | Road Cost | Total Cost | Estimate Year |
|--------------|-------------------------------------|------------------|--------------------|------------------|-------------------|----------------------|
| 5300034 | BAYLES ROAD | WEST OF WALNU | 0 | 0 | 0 | |
| 5300035 | KINSER PIKE | NORTH OF SR 37 | 850 | 600 | 1450 | 2012 |
| 5300036 | HEADLEY STREET | NORTH OF MATLC | 550 | 200 | 750 | 2012 |
| 5300152 | MT. GILEAD ROAD | INT. OF GETTYS C | 0 | 0 | 0 | 0 |
| 5300039 | MT. GILEAD ROAD | N. OF GETTYS CR | 0 | 0 | 0 | |
| 5300040 | BRUMMETTS CREEK RE S. OF BABY CREE | | 6 | 0 | 6 | 2012 |
| 5300037 | BRUMMETTS CREEK RE INT. OF BROCK RI | | 0 | 0 | 0 | |
| 5300041 | LOW GAP ROAD | NORTH OF ANDEF | 0 | 0 | 0 | |
| 5300042 | SHILO ROAD | SOUTH OF ANDEF | 0 | 0 | 0 | |
| 5300043 | GETTYS CREEK ROAD | EAST OF MT GILE | 0 | 0 | 0 | |
| 5300044 | GARRISON CHAPEL RD | SOUTH OF SR 48 | 120 | 100 | 220 | 2012 |
| 5300045 | GARDNER ROAD | W. OF GARRISON | 0 | 0 | 0 | |
| 5300046 | HARMONY ROAD | SOUTH OF WEST | 0 | 0 | 0 | |
| 5300047 | ROCKPORT ROAD | SOUTH OF TRAM | 0 | 0 | 0 | |
| 5300048 | WEST ISON ROAD | EAST OF HARMON | 0 | 0 | 0 | |
| 5300049 | KIRKSVILLE ROAD | WEST OF HARMO | 0 | 0 | 0 | |
| 5300050 | TOM PHILLIPS ROAD | WEST OF BURCH | 0 | 0 | 0 | |
| 5300051 | SPARKS ROAD | WEST OF BURCH | 0 | 0 | 0 | |
| 5300052 | COUNTRY CLUB ROAD | WEST OF WALNU | 95 | 125 | 220 | 2012 |
| 5300053 | GORDON PIKE | EAST OF ROGER | 650 | 450 | 1100 | 2012 |
| 5300054 | RHORER ROAD | WEST OF HARREI | 500 | 400 | 900 | 2012 |
| 5300055 | SARE ROAD | SOUTH OF MOOR | 0 | 0 | 0 | |
| 5300056 | ROGERS STREET | NORTH OF WALN | 0 | 0 | 0 | |
| 5300057 | ROGERS STREET | NORTH OF THAT I | 0 | 0 | 0 | |
| 5300058 | THAT ROAD | WEST OF VICTOR | 0 | 0 | 0 | |
| 5300059 | VICTOR PIKE | SOUTH OF THAT I | 0 | 0 | 0 | |
| 5300102 | ROGERS STREET | EAST OF THAT RC | 0 | 0 | 0 | |
| 5300060 | VICTOR PIKE | SOUTH OF TRAM | 0 | 0 | 0 | |
| 5300061 | DILLMAN ROAD | WEST OF SR 37 | 256 | 200 | 456 | 2012 |
| 5300062 | CHURCH LANE | INT. OF SCHACHT | 367 | 250 | 617 | 2012 |

Table 3: Construction Costs**County Monroe****County Number 53**

| NBI # | Facility Carried | Location | Bridge Cost | Road Cost | Total Cost | Estimate Year |
|--------------|-------------------------|------------------|--------------------|------------------|-------------------|----------------------|
| 5300063 | VICTOR PIKE | SOUTH OF FLUCK | 0 | 0 | 0 | |
| 5300064 | BREEDEN ROAD | SOUTH OF SR 45 | 0 | 0 | 0 | |
| 5300065 | BREEDEN ROAD | SOUTH OF GRAVE | 0 | 0 | 0 | |
| 5300066 | SNOW ROAD | SOUTH OF ROCK | 18 | 20 | 38 | 2012 |
| 5300067 | POPCORN ROAD | WEST OF ROCKP | 0 | 0 | 0 | |
| 5300068 | POPCORN ROAD | WEST OF ROCKP | 0 | 0 | 0 | |
| 5300069 | ROCK EAST ROAD | WEST OF MT ZION | 0 | 0 | 0 | |
| 5300070 | BURCH ROAD | SOUTH OF SPARH | 120 | 100 | 220 | 2012 |
| 5300073 | ROCKPORT ROAD | NORTH OF VICTO | 0 | 0 | 0 | |
| 5300072 | CR 165 S | INT. OF BREEDEN | 0 | 0 | 0 | |
| 5300074 | KETCHAM ROAD | SOUTH OF CEDAF | 234 | 50 | 284 | 2012 |
| 5300075 | FLUCKMILL ROAD | EAST OF VICTOR | 0 | 0 | 0 | |
| 5300076 | FLUCKMILL ROAD | INT. OF KETCHAM | 14 | 20 | 34 | 2012 |
| 5300077 | GORE ROAD | NORTH OF POPC | 0 | 0 | 0 | |
| 5300078 | DEPOT HILL ROAD | W. OF MONROE D | 234 | 100 | 334 | 2012 |
| 5300110 | FRIENDSHIP ROAD | SOUTH OF SR 46 | 400 | 225 | 625 | 2012 |
| 5300079 | MORGAN COUNTY ROA | N. OF HACKERS C | 0 | 0 | 0 | |
| 5300080 | THAT ROAD | EAST OF VICTOR | 0 | 0 | 0 | |
| 5300081 | MOORES PIKE | INT. OF COLL MAL | 0 | 0 | 0 | |
| 5300082 | BRUMMETTS CREEK RE | SOUTH OF BROCI | 0 | 0 | 0 | |
| 5300083 | HARBISON ROAD | INT. OF HARTSTR | 300 | 120 | 420 | 2012 |
| 5300084 | OLD SR 37 N | INT. OF BRYANTS | 0 | 0 | 0 | |
| 5300117 | VERNAL PIKE | WEST OF CURRY | 0 | 0 | 0 | |
| 5300139 | BROOKBANK DRIVE | SOUTH OF OLD SI | 0 | 0 | 0 | |
| 5300140 | RIDGEWOOD DRIVE | SOUTH OF SR 46 | 0 | 0 | 0 | |
| 5300141 | ACUFF ROAD | WEST OF SR 37 | 0 | 0 | 0 | |
| 5300142 | MCCOY ROAD | NORTH OF BRUMI | 0 | 0 | 0 | |
| 5300143 | ROGERS ROAD | WEST OF SNODD | 0 | 0 | 0 | |
| 5300086 | OLD SR 37 N | SOUTH OF ANDEF | 0 | 0 | 0 | |
| 5300087 | GRAVES ROAD | WEST OF BURCH | 0 | 0 | 0 | |

Table 3: Construction Costs

County Monroe

County Number 53

| NBI # | Facility Carried | Location | Bridge Cost | Road Cost | Total Cost | Estimate Year |
|--------------|-------------------------|------------------|--------------------|------------------|-------------------|----------------------|
| 5300088 | HENDRICKS ROAD | INT. OF GARRISOI | 0 | 0 | 0 | |
| 5300090 | CHURCH LANE | EAST OF VICTOR | 0 | 0 | 0 | |
| 5300091 | OLD SR 46 | WEST OF SR 46 | 0 | 0 | 0 | |
| 5300092 | OARD ROAD | EAST OF VERNAL | 30 | 45 | 75 | 2012 |
| 5300093 | DUTCH CHURCH ROAD | EAST OF RED HIL | 175 | 100 | 275 | 2012 |
| 5300094 | RED HILL ROAD | NORTH OF DUTCH | 140 | 100 | 240 | 2012 |
| 5300095 | MCNEELY STREET | EAST OF MATTHE | 0 | 0 | 0 | |
| 5300096 | BOTTOM ROAD | NORTH OF WOOD | 0 | 0 | 0 | |
| 5300097 | LOW GAP ROAD | NORTH OF ANDEF | 0 | 0 | 0 | |
| 5300098 | NORTH SHORE ROAD | SOUTH OF LOW C | 0 | 0 | 0 | |
| 5300099 | ANDERSON ROAD | WEST OF LOW GA | 0 | 0 | 0 | |
| 5300153 | NORTH SHORE ROAD | SOUTH OF ANDEF | 0 | 0 | 0 | 0 |
| 5300100 | KINSER PIKE | SOUTH OF GOURI | 0 | 0 | 0 | |
| 5300108 | WOLF MOUNTAIN ROAD | EAST OF COUNTY | 0 | 0 | 0 | |
| 5300154 | EARL YOUNG ROAD | NORTH OF SR 45 | 0 | 0 | 0 | 0 |
| 5300155 | MILLER ROAD | NORTH OF ROBIN | 0 | 0 | 0 | 0 |
| 5300156 | BUSKIRK ROAD | SOUTH OF FRY R | 0 | 0 | 0 | 0 |
| 5300157 | LOESCH ROAD | SOUTH OF WOOD | 0 | 0 | 0 | 0 |
| 5300158 | ROCKPORT ROAD | SOUTH OF TAPP I | 4 | 0 | 4 | 2012 |
| 5300159 | ROCKPORT ROAD | SOUTH OF MAY R | 0 | 0 | 0 | 0 |
| 5300160 | HARMONY ROAD | N OF KIRKSVILLE | 0 | 0 | 0 | 0 |
| 5300161 | EVANS ROAD | WEST OF HARMO | 0 | 0 | 0 | 0 |
| 5300128 | KERR CREEK ROAD | WEST OF GETTY'S | 0 | 0 | 0 | |
| 5300127 | COVENANTER DRIVE | INT. OF COLL MAL | 0 | 0 | 0 | |
| 5300144 | BOULTINGHOUSE ROAD | EAST OF OLD US | 0 | 0 | 0 | |
| 5300145 | KERR CREEK ROAD | NORTHEAST OF S | 40 | 0 | 40 | 2012 |
| 5300136 | OLD SR 37 S | NORTH OF HOBAL | 0 | 0 | 0 | |
| 5300137 | OLD SR 37 S | NORTH OF HOBAL | 0 | 0 | 0 | |
| 5300138 | OLD SR 37 S | SOUTH OF SR 37 | 0 | 0 | 0 | |
| 5300126 | BUSINESS 37 S | NORTH OF ROGEL | 0 | 0 | 0 | |

Table 3: Construction Costs

County Monroe

County Number 53

| NBI # | Facility Carried | Location | Bridge Cost | Road Cost | Total Cost | Estimate Year |
|--------------|-------------------------|------------------|--------------------|------------------|-------------------|----------------------|
| 5300146 | GIFFORD ROAD | SW OF CURRY PII | 0 | 0 | 0 | |
| 5300147 | RHORER ROAD | EAST OF WALNU1 | 90 | 50 | 140 | 2012 |
| 5300148 | MOORES CREEK ROAD | NW OF SWARTZ F | 0 | 0 | 0 | |
| 5300149 | MCGOWAN ROAD | SOUTH OF KENT I | 0 | 0 | 0 | |
| 5300150 | PATTERSON DRIVE | SOUTH OF ALLEN | 0 | 0 | 0 | |
| 5300101 | HACKERS CREEK ROAD | NORTH OF MORG | 0 | 0 | 0 | |
| 5300119 | COLLEGE MALL ROAD | INT OF COVENAN | 0 | 0 | 0 | |
| 5300111 | BRUMMETTS CREEK RL | SOUTH OF FLEEN | 0 | 0 | 0 | |
| 5300112 | KENT ROAD | EAST OF SR 46 | 0 | 0 | 0 | |
| 5300113 | FRIENDSHIP ROAD | NORTH OF GROS | 0 | 0 | 0 | |
| 5300114 | ANDERSON ROAD | EAST OF OLD SR | 0 | 0 | 0 | |
| 5300116 | BABY CREEK ROAD | INT. OF BRUMMET | 220 | 180 | 400 | 2012 |
| 5300115 | BABY CREEK ROAD | EAST OF BRUMME | 0 | 0 | 0 | |
| 5300104 | FIRST STREET | INT. OF WALNUT S | 0 | 0 | 0 | |
| 5300105 | DODDS STREET | EAST OF W MORT | 10 | 0 | 10 | 2012 |
| 5300120 | GRIMES LANE | WEST OF WALNU | 15 | 0 | 15 | 2012 |
| 5300107 | ALLEN STREET | E. OF WEST MOR | 180 | 200 | 380 | 2012 |
| 5300122 | STIPP ROAD | EAST OF HANDY I | 0 | 0 | 0 | |
| 5300123 | ROGERS STREET | NORTH OF 11TH S | 0 | 0 | 0 | |
| 5300124 | BURCH ROAD | NORTH OF GRAVI | 0 | 0 | 0 | |
| 5300109 | OLD SR 37 N | EASR OF WALNU | 75 | 30 | 105 | 2012 |
| 5300129 | STIPP ROAD | EAST OF HANDY I | 0 | 0 | 0 | |
| 5300130 | BUSINESS 37 N | SOUTH OF SR 37 | 0 | 0 | 0 | |
| 5300131 | VICTOR PIKE | SOUTH OF DILLM | 0 | 0 | 0 | |
| 5300132 | MT. PLEASANT ROAD | EAST OF BOTTOM | 250 | 200 | 450 | 2012 |
| 5300133 | MT. PLEASANT ROAD | SOUTH OF FRY R | 220 | 130 | 350 | 2012 |
| 5300135 | HARRODSBURG ROAD | SOUTH OF POPCO | 175 | 200 | 375 | 2012 |
| 5300151 | OLD SR 46 | NORTHWEST OF S | 0 | 0 | 0 | |
| 5300162 | HUNTERS CREEK ROAD | EAST OF SR 446 | 0 | 0 | 0 | 0 |

149 Total Bridges in County

Table 3: Construction Costs**County Montgomery****County Number 54**

| NBI # | Facility Carried | Location | Bridge Cost | Road Cost | Total Cost | Estimate Year |
|--------------|-------------------------|-----------------|--------------------|------------------|-------------------|----------------------|
| 5400001 | CR 700W | S of CR 1125N | 0 | 0 | 0 | 2012 |
| 5400002 | CR 950W | S of CR 1125N | 0 | 0 | 0 | 2012 |
| 5400003 | CR 970N | W of CR 700W | 0 | 0 | 0 | 2012 |
| 5400004 | CR 400W | N of CR 850N | 0 | 0 | 0 | 2012 |
| 5400005 | CR 500W | N of CR 900N | 0 | 0 | 0 | 2012 |
| 5400006 | CR 575W | E of CR 900N | 0 | 0 | 0 | 2012 |
| 5400007 | CR 1000N | W of CR 700E | 0 | 0 | 0 | 2012 |
| 5400008 | CR 565E | S of CR 900N | 0 | 0 | 0 | 2012 |
| 5400192 | CR 700E | N of CR 1000N | 0 | 0 | 0 | 2012 |
| 5400009 | CR 700E | N of CR 85N | 0 | 0 | 0 | 2012 |
| 5400010 | CR 650N | W of CR 600E | 0 | 0 | 0 | 2013 |
| 5400011 | CR 800N | W of CR 575E | 0 | 0 | 0 | 2012 |
| 5400012 | CR 450E | N of CR 700N | 0 | 0 | 0 | 2012 |
| 5400013 | CR 400N | E of CR 275W | 0 | 0 | 0 | 2012 |
| 5400014 | CR 400N | W of CR 100W | 0 | 0 | 0 | 2012 |
| 5400015 | CR 275E | N of CR 300N | 0 | 0 | 0 | 2012 |
| 5400016 | CR 590E | S of CR 500N | 0 | 0 | 0 | 2012 |
| 5400017 | CR 700E | N of MAIN St | 0 | 0 | 0 | 2012 |
| 5400018 | CR 700E | S of CR 650N | 0 | 0 | 0 | 2012 |
| 5400019 | CR 800E | S of CR 900N | 0 | 0 | 0 | 2012 |
| 5400020 | CR 900N | W of CR 100E | 0 | 0 | 0 | 2012 |
| 5400022 | CR 700N | E of CR 900E | 0 | 0 | 0 | 2012 |
| 5400202 | CR 875E | N of CR 15N | 0 | 0 | 0 | 2012 |
| 5400026 | CR 1000E | S of CR 800N | 0 | 0 | 0 | 2012 |
| 5400027 | CR 1000E | N of CR 900N | 0 | 0 | 0 | 2012 |
| 5400028 | CR 1050N | E of CR 1050E | 0 | 0 | 0 | 2012 |
| 5400029 | CR 150N | E of CR 800E | 0 | 0 | 0 | 2012 |
| 5400030 | CR 1075E | N of SR 32 | 0 | 0 | 0 | 2012 |
| 5400031 | E COUNTY LINE Rd | S of CR 705N | 0 | 0 | 0 | 2012 |
| 5400032 | CR 950E | S of CR 700N | 0 | 0 | 0 | 2012 |

Table 3: Construction Costs**County Montgomery****County Number 54**

| NBI # | Facility Carried | Location | Bridge Cost | Road Cost | Total Cost | Estimate Year |
|--------------|-------------------------|-----------------|--------------------|------------------|-------------------|----------------------|
| 5400033 | CR 450N | E of CR 100E | 0 | 0 | 0 | 2012 |
| 5400034 | CR 425E | N of SR 32 | 0 | 0 | 0 | 2012 |
| 5400036 | CR 425E | S of CR 500N | 0 | 0 | 0 | 2012 |
| 5400037 | CR 500N | W of CR 575E | 0 | 0 | 0 | 2012 |
| 5400038 | CR 500N | W of CR 625E | 0 | 0 | 0 | 2012 |
| 5400040 | CR 600N | E of CR 450E | 0 | 0 | 0 | 2012 |
| 5400041 | CR 550N | E of CR 1000E | 0 | 0 | 0 | 2012 |
| 5400200 | CR 500N | W of CR 100W | 0 | 0 | 0 | 2012 |
| 5400042 | CR 100S | W of CR 600E | 0 | 0 | 0 | 2012 |
| 5400044 | CR 175E | S of CR 400N | 0 | 0 | 0 | 2012 |
| 5400045 | CR 500N | E of CR 425E | 0 | 0 | 0 | 2012 |
| 5400046 | CR 500N | E of CR 275W | 0 | 0 | 0 | 2012 |
| 5400047 | Traction Rd | E of CR 225E | 0 | 0 | 0 | 2012 |
| 5400048 | CR 550E | N of SR 32 | 0 | 0 | 0 | 2012 |
| 5400049 | CR 600E | N of SR 32 | 0 | 0 | 0 | 2012 |
| 5400052 | CR 300S | E of US 136 | 86 | 5 | 91 | 2012 |
| 5400053 | CR 300S | E of CR 775E | 0 | 0 | 0 | 2012 |
| 5400055 | CR 200S | W of CR 1025E | 0 | 0 | 0 | 2012 |
| 5400056 | CR 200S | W of CR 675E | 0 | 0 | 0 | 2012 |
| 5400057 | CR 450E | S of US 136 | 0 | 0 | 0 | 2012 |
| 5400058 | CR 450E | S of US 136 | 0 | 0 | 0 | 2012 |
| 5400059 | NUCOR Rd | S of US 136 | 97 | 5 | 102 | 2012 |
| 5400060 | CR 400N | W of US 231 | 0 | 0 | 0 | 2012 |
| 5400062 | CR 100W | S of CR 400N | 0 | 0 | 0 | 2012 |
| 5400063 | CR 100W | S of CR 400N | 444 | 133 | 780 | 2012 |
| 5400064 | CR 300N | E of CR 175W | 0 | 0 | 0 | 2012 |
| 5400065 | CR 300N | E of CR 175W | 0 | 0 | 0 | 2012 |
| 5400068 | CR 400W | S of US 136 | 0 | 0 | 0 | 2012 |
| 5400069 | CR 400W | S of US 136 | 0 | 0 | 0 | 2012 |
| 5400070 | Division Rd | W of CR 500W | 0 | 0 | 0 | 2012 |

Table 3: Construction Costs**County Montgomery****County Number 54**

| NBI # | Facility Carried | Location | Bridge Cost | Road Cost | Total Cost | Estimate Year |
|--------------|-------------------------|----------------------|--------------------|------------------|-------------------|----------------------|
| 5400071 | WABASH Ave,T.R. | W of WASHINGTON | 0 | 0 | 0 | 2012 |
| 5400072 | CR 225W | N of Wabash Ave | 0 | 0 | 0 | 2012 |
| 5400074 | CR 225W | N of Wabash St | 0 | 0 | 0 | 2012 |
| 5400075 | CR 175W | N of Old SR 55 | 0 | 0 | 0 | 2012 |
| 5400193 | Old SR 55 | N of US 136 | 0 | 0 | 0 | 2012 |
| 5400076 | JENNISON St | W of RUSSELL | 0 | 0 | 0 | 2012 |
| 5400077 | CR 80N | E of CR 300W | 0 | 0 | 0 | 2012 |
| 5400194 | Black Cr Valley Rd | E of CR 400W | 0 | 0 | 0 | 2012 |
| 5400079 | CR 100N | W of CR 550W | 0 | 0 | 0 | 2012 |
| 5400080 | CR 600W | S of SR 32 | 0 | 0 | 0 | 2012 |
| 5400081 | CR 625W | S of CR 450N | 0 | 0 | 0 | 2012 |
| 5400082 | CR 450N | W of CR 625W | 63 | 5 | 68 | 2012 |
| 5400083 | CR 450N | W of SR 25 | 0 | 0 | 0 | 2012 |
| 5400084 | CR 500N | W of CR 600W | 0 | 0 | 0 | 2012 |
| 5400087 | CR 200N | E of CR 950W | 0 | 0 | 0 | 2012 |
| 5400088 | CR 950W | S of US 136 | 0 | 0 | 0 | 2012 |
| 5400090 | CR 500W | S of Division Rd | 0 | 0 | 0 | 2012 |
| 5400091 | CR 525W | N of Fall Creek Road | 0 | 0 | 0 | 2012 |
| 5400092 | CR 500S | E of CR 60W | 146 | 5 | 151 | 2012 |
| 5400093 | CR 600S | W of US 231 | 0 | 0 | 0 | 2012 |
| 5400095 | CR 325W | N of CR 300S | 0 | 0 | 0 | 2012 |
| 5400096 | CR 450W | S of CR 250S | 0 | 0 | 0 | 2012 |
| 5400097 | CR 500S | E of SR 47 | 0 | 0 | 0 | 2012 |
| 5400098 | CR 100W | N of CR 600S | 0 | 0 | 0 | 2012 |
| 5400099 | CR 275W | S of CR 400S | 697 | 209 | 1224 | 2012 |
| 5400100 | CR 400S | W of US 231 | 0 | 0 | 0 | 2012 |
| 5400101 | CR 900W | S of SR 32 | 0 | 0 | 0 | 2012 |
| 5400102 | CR 150S | E of CR 1000W | 0 | 0 | 0 | 2012 |
| 5400104 | CR 100E | N of CR 500S | 0 | 0 | 0 | 2012 |
| 5400105 | CR 200E | S of CR 400S | 0 | 0 | 0 | 2012 |

Table 3: Construction Costs**County Montgomery****County Number 54**

| NBI # | Facility Carried | Location | Bridge Cost | Road Cost | Total Cost | Estimate Year |
|--------------|-------------------------|-----------------|--------------------|------------------|-------------------|----------------------|
| 5400106 | CR 200W | S of CR 200S | 0 | 0 | 0 | 2012 |
| 5400201 | CR 600W | N of CR 400S | 0 | 0 | 0 | 2012 |
| 5400107 | CR 250S | E of CR 525W | 0 | 0 | 0 | 2012 |
| 5400108 | CR 250S | W of CR 525W | 0 | 0 | 0 | 2012 |
| 5400109 | CR 250S | W of CR 525W | 0 | 0 | 0 | 2012 |
| 5400112 | CR 600S | E of US 231 | 0 | 0 | 0 | 2012 |
| 5400113 | CR 600S | E of SR 43 | 0 | 0 | 0 | 2012 |
| 5400114 | CR 1025E | N of CR 200S | 0 | 0 | 0 | 2012 |
| 5400115 | CR 1075E | N of CR 200S | 0 | 0 | 0 | 2012 |
| 5400116 | CR 975E | S of SR 32 | 0 | 0 | 0 | 2012 |
| 5400117 | CR 975E | N of SR 32 | 0 | 0 | 0 | 2012 |
| 5400118 | CR 775E | N of SR 32 | 0 | 0 | 0 | 2012 |
| 5400119 | CR 775E | N of US 136 | 0 | 0 | 0 | 2012 |
| 5400121 | CR 550E | N of US 136 | 0 | 0 | 0 | 2012 |
| 5400122 | CR 550E | N of US 136 | 0 | 0 | 0 | 2012 |
| 5400124 | CR 750S | E of CR 400E | 0 | 0 | 0 | 2012 |
| 5400125 | CR 900S | E of CR 800E | 0 | 0 | 0 | 2012 |
| 5400126 | CR 1100S | E of CR 550E | 0 | 0 | 0 | 2012 |
| 5400127 | CR 1100S | E of CR 55E | 0 | 0 | 0 | 2012 |
| 5400128 | CR 1100S | E of CR 55E | 0 | 0 | 0 | 2012 |
| 5400129 | CR 1100S | W of CR 875E | 0 | 0 | 0 | 2012 |
| 5400130 | CR 550E | S of CR 1100S | 0 | 0 | 0 | 2012 |
| 5400131 | CR 550E | S of SR 234 | 0 | 0 | 0 | 2012 |
| 5400273 | CR 900S | E of CR 550E | 0 | 0 | 0 | 2012 |
| 5400195 | CR 700E | N of CR 50S | 0 | 0 | 0 | 2012 |
| 5400203 | CR 750S | E of CR 700E | 0 | 0 | 0 | 2012 |
| 5400133 | CR 750E | S of CR 700S | 491 | 147 | 861 | 2012 |
| 5400134 | CR 50S | NE of US 136 | 0 | 0 | 0 | 2012 |
| 5400136 | CR 1050E | S of US 136 | 0 | 0 | 0 | 2012 |
| 5400138 | CR 875E | N of CR 110S | 0 | 0 | 0 | 2012 |

Table 3: Construction Costs**County** **Montgomery****County Number** **54**

| NBI # | Facility Carried | Location | Bridge Cost | Road Cost | Total Cost | Estimate Year |
|--------------|-------------------------|-----------------|--------------------|------------------|-------------------|----------------------|
| 5400140 | CR 775E | N of CR 700S | 0 | 0 | 0 | 2012 |
| 5400142 | CR 900E | S of CR 600S | 0 | 0 | 0 | 2012 |
| 5400143 | CR 1000E | N of CR 600S | 0 | 0 | 0 | 2012 |
| 5400144 | CR 500E | S of CR 650S | 0 | 0 | 0 | 2012 |
| 5400145 | CR 350E | N of SR 234 | 69 | 5 | 74 | 2012 |
| 5400146 | CR 1000S | E of CR 350E | 0 | 0 | 0 | 2012 |
| 5400199 | CR 1200S | E of CR 240E | 0 | 0 | 0 | 2012 |
| 5400147 | CR 1200S | W of CR 550E | 0 | 0 | 0 | 2012 |
| 5400148 | CR 1100S | W of CR 550E | 0 | 0 | 0 | 2012 |
| 5400149 | CR 1100S | W of CR 550E | 0 | 0 | 0 | 2012 |
| 5400150 | CR 375E | S of CR 1100S | 0 | 0 | 0 | 2012 |
| 5400151 | CR 650W | N of CR 800S | 0 | 0 | 0 | 2012 |
| 5400152 | INDIAN CREEK Rd | N of SR 234 | 0 | 0 | 0 | 2012 |
| 5400153 | CR 950S | W of SR 47 | 0 | 0 | 0 | 2012 |
| 5400204 | CR 950S | E of SR 47 | 0 | 0 | 0 | 2012 |
| 5400154 | CR 950S | W of SR 47 | 0 | 0 | 0 | 2012 |
| 5400155 | CR 1150S | E of US 231 | 0 | 0 | 0 | 2012 |
| 5400156 | CR 1150S | E of US 231 | 86 | 5 | 91 | 2012 |
| 5400157 | CR 1050S | W of CR 260E | 0 | 0 | 0 | 2012 |
| 5400158 | CR 475W | N of SR 234 | 0 | 0 | 0 | 2012 |
| 5400159 | CR 225W | N of SR 234 | 0 | 0 | 0 | 2012 |
| 5400160 | CR 125W | S of SR 234 | 0 | 0 | 0 | 2012 |
| 5400161 | CR 900S | W of US 231 | 0 | 0 | 0 | 2012 |
| 5400163 | CR 950S | W of CR 800W | 52 | 9 | 61 | 2012 |
| 5400274 | LADOGA Rd | S of CR 400S | 0 | 0 | 0 | 2012 |
| 5400235 | CR 650N | E of CR 600E | 0 | 0 | 0 | 2012 |
| 5400275 | MAIN St | E of CR 70E | 0 | 0 | 0 | 2012 |
| 5400168 | CR 1000E | N of CR 550N | 0 | 0 | 0 | 2012 |
| 5400169 | CR 900N | W of CR 350E | 0 | 0 | 0 | 2012 |
| 5400170 | CR 800N | E of CR 200E | 0 | 0 | 0 | 2012 |

Table 3: Construction Costs**County Montgomery****County Number 54**

| NBI # | Facility Carried | Location | Bridge Cost | Road Cost | Total Cost | Estimate Year |
|--------------|-------------------------|-------------------|--------------------|------------------|-------------------|----------------------|
| 5400171 | CR 925E | S of SR 47 | 0 | 0 | 0 | 2012 |
| 5400172 | CR 600E | N of US 136 | 0 | 0 | 0 | 2012 |
| 5400173 | CR 475S | W of CR 600W | 0 | 0 | 0 | 2012 |
| 5400175 | CR 1025E | N of SR 234 | 0 | 0 | 0 | 2012 |
| 5400176 | MADISON St | N of MAIN St | 0 | 0 | 0 | 2012 |
| 5400177 | CR 1000S | W of CR 600W | 70 | 21 | 123 | 2012 |
| 5400178 | CR 600W | N of SR 47 | 0 | 0 | 0 | 2012 |
| 5400179 | CR 950E | N of CR 700S | 0 | 0 | 0 | 2012 |
| 5400180 | CR 750N | W of CR 275W | 0 | 0 | 0 | 2012 |
| 5400271 | WAVELAND Rd | W of CR 600W | 0 | 0 | 0 | 2012 |
| 5400272 | WAVELAND Rd | W of CR 600W | 0 | 0 | 0 | 2012 |
| 5400181 | CHESTNUT St | Int of WALLACE Av | 0 | 0 | 0 | 2012 |
| 5400182 | JOHN St | N of CHESTNUT S | 0 | 0 | 0 | 2012 |
| 5400183 | MILL St | S. of ELMORE St | 0 | 0 | 0 | |
| 5400184 | ELM St | S. of CHESTNUT S | 0 | 0 | 0 | 2012 |
| 5400205 | GRANT St | Int of CHESTNUT S | 0 | 0 | 0 | 0 |
| 5400186 | WABASH Ave | Int of MILL St | 0 | 0 | 0 | 2012 |
| 5400198 | CHESTNUT St | E of JOHN St | 0 | 0 | 0 | 2012 |
| 5400187 | ELMORE St | Int of MILL St | 0 | 0 | 0 | 2012 |
| 5400189 | JOE ALLEN Pkwy | Int of MILL St | 0 | 0 | 0 | 2012 |
| 5400197 | LAFAYETTE Ave | N of COVINGTON | 0 | 0 | 0 | 2012 |
| 5400191 | VINE St | N of US 136 | 0 | 0 | 0 | 2012 |

172 Total Bridges in County

Table 3: Construction Costs**County Morgan****County Number 55**

| NBI # | Facility Carried | Location | Bridge Cost | Road Cost | Total Cost | Estimate Year |
|--------------|-------------------------|------------------|--------------------|------------------|-------------------|----------------------|
| 5500001 | POCKET HOLLOW RD | W OF POCKET HC | 0 | 0 | 0 | 0 |
| 5500002 | TURKEY NECK RD | W OF S LETTERM | 0 | 0 | 0 | 0 |
| 5500003 | BURNETT RD | S OF W POCKET H | 202 | 160 | 511 | 2010 |
| 5500004 | PARAGON RD | S OF E LIBERTY S | 0 | 38 | 38 | 2012 |
| 5500006 | PARAGON RD | N OF DECK RD | 0 | 0 | 0 | |
| 5500007 | BEAR HOLLOW RD | S OF PARAGON R | 0 | 0 | 0 | |
| 5500008 | SALEM RD | S OF PARAGON R | 0 | 0 | 0 | 0 |
| 5500009 | BRYANTS CREEK RD | S OF PARAGON R | 0 | 0 | 0 | 0 |
| 5500010 | BRYANTS CREEK RD | E OF 550 WEST | 0 | 0 | 0 | 0 |
| 5500011 | GODSEY RD | W OF IN 37 | 0 | 0 | 0 | |
| 5500012 | DUCKWORTH RD | S OF DUCKWORT | 0 | 0 | 0 | 0 |
| 5500013 | GROUNDS RD | E OF S ONEAL RD | 0 | 0 | 0 | 0 |
| 5500015 | LICK CREEK RD | S OF POND RD | 0 | 0 | 0 | 0 |
| 5500016 | LICK CREEK RD | S OF MAHALASVII | 0 | 0 | 0 | 0 |
| 5500017 | OLD MORGANTOWN RC | N OF SYCAMORE | 0 | 0 | 0 | 0 |
| 5500018 | E COUNTY LINE RD | S OF 350 S | 0 | 0 | 0 | 0 |
| 5500019 | HICKEY RD | N OF SYCAMORE | 60 | 20 | 95 | 2010 |
| 5500020 | MAHALASVILLE RD | S OF CRAMERTO\ | 225 | 160 | 541 | 2010 |
| 5500022 | MAHALASVILLE RD | S OF OLD RAILRO | 0 | 0 | 0 | 0 |
| 5500023 | MAHALASVILLE RD | W OF S HAASETC | 121 | 160 | 402 | 2010 |
| 5500024 | MAHALASVILLE RD | E OF S WHETSTIN | 0 | 0 | 0 | |
| 5500167 | WHETSTINE RD | S OF 450 S | 0 | 0 | 0 | 0 |
| 5500026 | SEDWICK RD | W OF SEDWICK R | 0 | 0 | 0 | 0 |
| 5500027 | OLD RAILROAD RD | W OF S WHETSTII | 0 | 0 | 0 | 0 |
| 5500028 | BEARWALLOW RD | S OF 525 S | 0 | 0 | 0 | 0 |
| 5500029 | OLD MORGANTOWN RC | E OF 250 E | 148 | 160 | 438 | 2010 |
| 5500030 | VOYLES RD | S OF BROOKE HC | 148 | 168 | 438 | 2010 |
| 5500031 | VOYLES RD | S OF CRAMERTO\ | 0 | 0 | 0 | 0 |
| 5500032 | DOWNEY RD | W OF BEAR WALL | 127 | 160 | 410 | 2010 |
| 5500033 | LOW GAP RD | W OF MAHALASVI | 0 | 0 | 0 | |

Table 3: Construction Costs

County Morgan

County Number 55

| NBI # | Facility Carried | Location | Bridge Cost | Road Cost | Total Cost | Estimate Year |
|--------------|-------------------------|------------------|--------------------|------------------|-------------------|----------------------|
| 5500034 | LIBERTY CHURCH RD | E OF LIBERTY CH | 0 | 0 | 0 | 0 |
| 5500035 | BURTON LN | S OF IN 37 | 0 | 0 | 0 | 0 |
| 5500036 | LIBERTY LOOP RD | S OF LIBERTY LO | 0 | 0 | 0 | 0 |
| 5500037 | PEAVINE RD | N OF 65 S | 264 | 200 | 647 | 2010 |
| 5500039 | NAST CHAPEL RD | S OF SR 44 | 0 | 0 | 0 | 0 |
| 5500040 | CENTENNIAL RD | S OF 250 N | 0 | 0 | 0 | 0 |
| 5500041 | MAPLE GROVE RD | E OF 575 E | 0 | 0 | 0 | |
| 5500042 | ABRAHAM RD | N OF 250 N | 235 | 200 | 608 | 2010 |
| 5500043 | BRIAN CEMETERY RD | W OF DILLMAN RI | 0 | 0 | 0 | 0 |
| 5500044 | DILLMAN RD | S OF 340 N | 0 | 0 | 0 | 0 |
| 5500045 | EGBERT RD | E OF MAPLE GRO | 444 | 280 | 996 | 2012 |
| 5500046 | FIRE STATION RD | N OF MAPLE GRO | 0 | 0 | 0 | 0 |
| 5500047 | HENDERSON FORD RD | N OF SR 37 | 0 | 0 | 0 | 0 |
| 5500048 | MAPLE TURN RD | W OF OLD SR 37 I | 0 | 0 | 0 | 0 |
| 5500049 | TEETERS RD | E OF IN 37 | 0 | 0 | 0 | 0 |
| 5500050 | BLUE BLUFF RD | S OF CENTERTON | 0 | 0 | 0 | |
| 5500051 | CENTERTON RD | E OF E TIDEWATE | 0 | 0 | 0 | 0 |
| 5500052 | ROBB HILL RD | W OF CO RD 40 | 0 | 0 | 0 | |
| 5500053 | GOOSE CREEK RD | N OF BAIN RD | 0 | 0 | 0 | 0 |
| 5500054 | GOOSE CREEK RD | N OF BAIN RD | 10 | 0 | 10 | 2010 |
| 5500055 | BAIN RD | W OF N GOOSE C | 0 | 0 | 0 | 0 |
| 5500056 | BAIN RD | E OF LWR PATTO | 0 | 0 | 0 | 0 |
| 5500057 | BAIN RD | W OF LWR PATTC | 0 | 0 | 0 | 0 |
| 5500058 | BIG HURRCANE RD | W OF S MOSIER F | 247 | 200 | 624 | 2010 |
| 5500059 | BIG HURRCANE RD | E OF N HANCOCK | 120 | 160 | 380 | 2010 |
| 5500060 | BALLINGER RD | W OF N GOOSE C | 111 | 160 | 389 | 2010 |
| 5500155 | MOSIER RD | S OF W BAIN RD | 0 | 0 | 0 | |
| 5500061 | WARTHEN RD | W OF N DUCKWO | 14 | 0 | 14 | 2012 |
| 5500062 | WARTHEN RD | W OF N DUCKWO | 0 | 0 | 0 | 0 |
| 5500156 | RHODES RD | W OF 1300 W | 0 | 0 | 0 | 0 |

Table 3: Construction Costs

County Morgan

County Number 55

| NBI # | Facility Carried | Location | Bridge Cost | Road Cost | Total Cost | Estimate Year |
|--------------|-------------------------|---------------------|--------------------|------------------|-------------------|----------------------|
| 5500063 | BOWMAN RD | S OF 500 N | 600 | 200 | 1120 | 2010 |
| 5500064 | DEA COLWELL RD | N OF LEWISVILLE | 0 | 0 | 0 | 0 |
| 5500065 | AWBREY RD | WEST OF STIERW | 0 | 0 | 0 | 0 |
| 5500066 | WILSON RD | N OF LEWISVILLE | 0 | 0 | 0 | 0 |
| 5500068 | LEWISVILLE RD | W OF 1400 W | 0 | 0 | 0 | |
| 5500071 | BUNKERHILL RD | S OF LINDLEY RD | 0 | 0 | 0 | 0 |
| 5500072 | GORDON RD | E OF ANTIOCH RC | 0 | 0 | 0 | 0 |
| 5500073 | BUNKERHILL RD | W OF N GASBURC | 0 | 0 | 0 | |
| 5500074 | BUNKERHILL RD | N OF BUNKER HIL | 0 | 0 | 0 | 0 |
| 5500075 | MCCLURE RD | N OF KIVETT RD | 0 | 0 | 0 | 0 |
| 5500076 | KIVETT RD | N OF KIVETT RD | 0 | 0 | 0 | 0 |
| 5500157 | MCCLURE RD | E OF 875 W | 0 | 0 | 0 | 0 |
| 5500077 | HALL RD | S OF W MAIN ST | 0 | 0 | 0 | 0 |
| 5500078 | HAZELWOOD RD | N OF W MAIN ST | 202 | 160 | 511 | 2010 |
| 5500079 | DITCH RD | S OF W MAIN ST | 0 | 0 | 0 | 0 |
| 5500080 | FERGUSON RD | W OF HERBEMON | 306 | 200 | 704 | 2010 |
| 5500081 | YALE FERGUSON RD | W OF N TWIN OAK | 131 | 160 | 415 | 2010 |
| 5500082 | HERBEMONT RD | W YALE FERGUSON | 150 | 17 | 167 | 2012 |
| 5500083 | COOK RD | Int of 1000N - 640W | 0 | 0 | 0 | |
| 5500084 | BRIARHOPPER RD | N OF KIVETT RD | 173 | 160 | 472 | 2010 |
| 5500085 | GORE RD | E OF 875 W | 237 | 160 | 557 | 2012 |
| 5500086 | GORE RD | E OF 1000 W | 129 | 160 | 413 | 2010 |
| 5500087 | GORE RD | W OF 1000 W | 129 | 160 | 413 | 2010 |
| 5500088 | MEASEL RD | N OF GORE RD | 306 | 200 | 704 | 2010 |
| 5500089 | MCCLURE RD | E OF 1025 W | 11 | 0 | 11 | 2012 |
| 5500090 | MCCLURE RD | 1025 W | 0 | 0 | 0 | 0 |
| 5500091 | MCCLURE RD | E OF S 1025 E | 0 | 0 | 0 | 0 |
| 5500094 | WELLMAN RD | S OF 1150 N | 150 | 16 | 166 | 2012 |
| 5500095 | ANGLIN RD | N OF GORE RD | 0 | 0 | 0 | 0 |
| 5500096 | LITTLE POINT RD | S OF 1050 N | 0 | 0 | 0 | |

Table 3: Construction Costs

County Morgan

County Number 55

| NBI # | Facility Carried | Location | Bridge Cost | Road Cost | Total Cost | Estimate Year |
|--------------|-------------------------|------------------|--------------------|------------------|-------------------|----------------------|
| 5500097 | EVANS RD | N OF GORE RD | 0 | 0 | 0 | 0 |
| 5500098 | TWIN OAKS RD | N OF W YALE FER | 109 | 160 | 386 | 2010 |
| 5500099 | HORSEBARN RD | W OF APPALOOS, | 0 | 0 | 0 | 0 |
| 5500100 | COONEY MILHON RD | E OF S 1000 E | 0 | 0 | 0 | 0 |
| 5500101 | BIG BEND RD | W OF WAVERLY F | 0 | 0 | 0 | 0 |
| 5500102 | BANTA RD | N OF 650 N | 0 | 0 | 0 | 0 |
| 5500103 | BANTA RD | N OF 650 N | 0 | 0 | 0 | 0 |
| 5500104 | WAVERLY RD | N OF 650 N | 0 | 0 | 0 | 0 |
| 5500106 | ROOKER RD | N OF SHADY LN | 0 | 0 | 0 | 0 |
| 5500108 | GRAY RD | N OF 725 N | 0 | 0 | 0 | 0 |
| 5500109 | RINKER RD | E OF HENDERSOI | 0 | 0 | 0 | 0 |
| 5500110 | RINKER RD | E OF HENDERSOI | 183 | 160 | 485 | 2010 |
| 5500111 | NEITZEL RD | E OF 480 E | 0 | 0 | 0 | 0 |
| 5500161 | MANN RD | S OF E SPRING L/ | 0 | 0 | 0 | 0 |
| 5500162 | MANN RD | N OF E SPRING L/ | 0 | 0 | 0 | 0 |
| 5500114 | MANN RD | N OF E LANDERSI | 0 | 0 | 0 | 0 |
| 5500151 | BRIDGE ST | W OF SR 67 | 305 | 34 | 339 | 2012 |
| 5500115 | GREENCASTLE RD | E OF WHITELICK I | 0 | 0 | 0 | |
| 5500165 | CR 150W | N OF W GREENC/ | 0 | 0 | 0 | 0 |
| 5500117 | GREENCASTLE RD | W OF HAMMER RI | 0 | 0 | 0 | 0 |
| 5500118 | HAMMER RD | S OF E 875 S | 0 | 0 | 0 | 0 |
| 5500119 | HAMMER RD | W OF N GASBURC | 0 | 0 | 0 | 0 |
| 5500120 | WHITE LICK RD | S OF HENDRICKS | 963 | 247 | 1200 | 2012 |
| 5500121 | OLD SR 67 | E OF MOSIER RD | 0 | 0 | 0 | 0 |
| 5500122 | OLD SR 67 | W OF PAYTON RC | 0 | 0 | 0 | 0 |
| 5500123 | OLD SR 67 | E OF S VICKERY F | 0 | 0 | 0 | 0 |
| 5500124 | LINGLE RD | E OF S VICKERY F | 0 | 0 | 0 | 0 |
| 5500125 | OLD SR 37 | E OF IN 37 | 346 | 280 | 864 | 2010 |
| 5500126 | OLD SR 37 | N OF MAPLE TURI | 0 | 0 | 0 | 0 |
| 5500153 | OLD SR 37 | S OF SR 144 | 183 | 160 | 485 | 2012 |

Table 3: Construction Costs

County Morgan

County Number 55

| NBI # | Facility Carried | Location | Bridge Cost | Road Cost | Total Cost | Estimate Year |
|--------------|-------------------------|-----------------|--------------------|------------------|-------------------|----------------------|
| 5500128 | OLD SR 37 | S OF SR 144 | 200 | 160 | 500 | |
| 5500129 | COUNTRY CLUB RD | N OF W KNOX ST | 0 | 0 | 0 | |
| 5500158 | OLD SR 67 | N OF OLD SAN AN | 0 | 0 | 0 | |
| 5500130 | OLD SR 67 | W OF SR 67 | 0 | 0 | 0 | 0 |
| 5500131 | OLD SR 67 | N OF SR 67 | 161 | 160 | 135 | 2012 |
| 5500132 | PARAGON RD | S OF SR 67 | 0 | 0 | 0 | 0 |
| 5500133 | SMITH RD | N OF SR 44 | 0 | 0 | 0 | |
| 5500154 | OLD SR 144 | S OF SR 144 | 273 | 200 | 659 | 2010 |
| 5500159 | YORK ST | E OF S HOME AVE | 0 | 0 | 0 | 0 |
| 5500160 | GRAY ST | E OF S HOME AVE | 0 | 0 | 0 | 0 |
| 5500141 | JORDAN RD | S OF JORDAN RO | 0 | 0 | 0 | 0 |
| 5500142 | OLD SR 37 | N OF JORDAN RO | 787 | 280 | 1455 | 2010 |
| 5500143 | PLUMMER RD | S OF MAPLE GRO | 0 | 0 | 0 | 0 |
| 5500145 | UPPER PATTON RD | W OF UPPER PAT | 0 | 0 | 0 | 0 |
| 5500146 | SICHTING RD | 40N - 700 EAST | 0 | 0 | 0 | 0 |
| 5500147 | MILL ST | W OF BOTTOM RC | 0 | 0 | 0 | 0 |
| 5500148 | GROUNDS RD | W OF 450 S | 0 | 0 | 0 | 0 |
| 5500149 | BIG HURRICANE RD | N OF N DUCKWOF | 0 | 0 | 0 | 0 |
| 5500150 | HINSON RD | S OF JORDAN RO | 0 | 0 | 0 | 0 |
| 5500152 | BEREAN RD | W OF UPPER PAT | 0 | 0 | 0 | 0 |
| 5500163 | FERGUSON RD | N OF 1350 N | 0 | 0 | 0 | 0 |
| 5500164 | HENDERSON FORD RD | N OF CENTENARY | 0 | 0 | 0 | 0 |
| 5500166 | MOORE RD | S OF SR 44 | 0 | 0 | 0 | 0 |

143 Total Bridges in County

Table 3: Construction Costs**County Newton****County Number 56**

| NBI # | Facility Carried | Location | Bridge Cost | Road Cost | Total Cost | Estimate Year |
|--------------|-------------------------|-----------------|--------------------|------------------|-------------------|----------------------|
| 5600002 | CR 375S | W of CR 650W | 0 | 0 | 0 | 2010 |
| 5600003 | CR 275S | E of CR 400W | 0 | 0 | 0 | 2010 |
| 5600004 | CR 50S | W of US 41 | 22 | 0 | 22 | 2010 |
| 5600006 | CR 700W | S of CR 300S | 23 | 0 | 23 | 2010 |
| 5600007 | CR 600W | S of CR 300S | 281 | 100 | 381 | 2010 |
| 5600008 | CR 500W | N of CR 350S | 25 | 0 | 25 | 2010 |
| 5600009 | CR 200S | E of CR 250W | 24 | 0 | 24 | 2010 |
| 5600010 | DIVISION Rd | W of MERIDIAN | 18 | 0 | 18 | 2010 |
| 5600011 | CR 100S | E of CR 525E | 24 | 10 | 34 | 2010 |
| 5600012 | EAST DIVISION Rd | W of CR 525E | 0 | 0 | 0 | 2010 |
| 5600013 | CR 525E | N of CR 100S | 189 | 100 | 289 | 2010 |
| 5600015 | CR 100E | S of DIVISION | 0 | 0 | 0 | 2010 |
| 5600018 | CR 400N | E of CR 600W | 0 | 0 | 0 | 2010 |
| 5600019 | CR 400N | E of CR 200W | 206 | 175 | 381 | 2010 |
| 5600022 | CR 100E | N of CR 400N | 20 | 0 | 20 | 2010 |
| 5600026 | CR 950N | W of US 41 | 0 | 0 | 0 | 2010 |
| 5600028 | CR 800N | W of US 41 | 33 | 0 | 33 | 2010 |
| 5600029 | CR 700N | W of US 41 | 0 | 0 | 0 | 2010 |
| 5600031 | CR 950N | E of CR 150W | 0 | 0 | 0 | 2010 |
| 5600032 | N MERIDIAN | Int of CR 700N | 30 | 0 | 30 | 2010 |
| 5600033 | CR 200E | S of CR 800N | 13 | 0 | 13 | 2010 |
| 5600034 | CR 200E | S of CR 800N | 0 | 0 | 0 | 2010 |
| 5600035 | CR 100E | Int of 700N | 20 | 0 | 20 | 2010 |
| 5600136 | CR 1300N | Int of 500E | 10 | 0 | 10 | 2010 |
| 5600036 | CR 600E | N of CR 1300N | 11 | 0 | 11 | 2010 |
| 5600038 | CR 700W | S of CR 1400S | 0 | 0 | 0 | 2010 |
| 5600039 | CR 350W | N of CR 1400S | 0 | 0 | 0 | 2010 |
| 5600040 | PUNKIN VINE Rd | S of CR 1200S | 0 | 0 | 0 | 2010 |
| 5600041 | CR 1275S | E of CR 600W | 24 | 0 | 24 | 2010 |
| 5600042 | CR 1400S | W of CR 525W | 22 | 0 | 22 | 2012 |

Table 3: Construction Costs**County Newton****County Number 56**

| NBI # | Facility Carried | Location | Bridge Cost | Road Cost | Total Cost | Estimate Year |
|--------------|-------------------------|--------------------|--------------------|------------------|-------------------|----------------------|
| 5600043 | CR 600W | S of CR 1275S | 0 | 0 | 0 | 2010 |
| 5600044 | CR 1400S | E of CR 525W | 12 | 0 | 12 | 2010 |
| 5600045 | CR 450W | S of CR 1300S | 68 | 25 | 93 | 2010 |
| 5600137 | BAILIE St | W of US 41 | 0 | 0 | 0 | 2012 |
| 5600046 | CR 250W | Int of CR 1400S | 0 | 0 | 0 | 2012 |
| 5600047 | CR 150W | S of CR 1300S | 10 | 0 | 10 | 2010 |
| 5600048 | CR 1400S | Int of CR 50E | 0 | 0 | 0 | 2012 |
| 5600049 | CR 50W | S of CR 1300S | 0 | 0 | 0 | 2012 |
| 5600050 | CR 1550S | Int of CR 550E | 0 | 0 | 0 | 2010 |
| 5600112 | West ALLEN St | Int WATER St/1st E | 0 | 0 | 0 | 2010 |
| 5600113 | EAST ALLEN St | E of 4th St | 204 | 100 | 304 | 2010 |
| 5600114 | KENT ST (Old US41) | E of 4th St | 225 | 200 | 425 | 2012 |
| 5600115 | LINCOLN St | Int of 4th St | 0 | 0 | 0 | 2012 |
| 5600116 | EAST DUNLAP St | E of 4th St | 70 | 15 | 85 | 2010 |
| 5600117 | West GOSS St | E of WATER St | 0 | 0 | 0 | 2010 |
| 5600142 | GRAHAM St | E of 4th St | 0 | 0 | 0 | 2010 |
| 5600051 | CR 1400S | E of SR 55 | 25 | 15 | 40 | 2010 |
| 5600052 | CR 1550S | W of CR 300E | 0 | 0 | 0 | 2010 |
| 5600053 | CR 1550S | E of CR 50E | 0 | 0 | 0 | 2012 |
| 5600054 | CR 150E | S of CR 1700S | 14 | 0 | 14 | 2010 |
| 5600055 | CR 1800S | E of CR 150E | 0 | 0 | 0 | 2010 |
| 5600056 | CR 1700S | W of CR 150E | 0 | 0 | 0 | 2012 |
| 5600057 | CR 200E | S of CR 1200S | 12 | 0 | 12 | 2010 |
| 5600058 | CR 1200S | W of CR 200E | 95 | 25 | 120 | 2010 |
| 5600059 | CR 1300S | E of CR 350E | 22 | 0 | 22 | 2010 |
| 5600060 | CR 350E | S of CR 1200S | 0 | 0 | 0 | 2010 |
| 5600061 | CR 1200S | W of CR 350E | 192 | 100 | 292 | 2010 |
| 5600062 | CR 1400S | E of CR 200E | 0 | 0 | 0 | 2010 |
| 5600063 | CR 1300S | E of CR 200E | 10 | 0 | 10 | 2010 |
| 5600064 | CR 700S | W of US 41 | 0 | 0 | 0 | 2010 |

Table 3: Construction Costs**County Newton****County Number 56**

| NBI # | Facility Carried | Location | Bridge Cost | Road Cost | Total Cost | Estimate Year |
|--------------|-------------------------|-----------------|--------------------|------------------|-------------------|----------------------|
| 5600148 | CR 900S | W of US 41 | 0 | 0 | 0 | 2010 |
| 5600067 | CR 900S | W of CR 600W | 0 | 0 | 0 | 2010 |
| 5600068 | CR 350W | E of CR 900S | 169 | 100 | 269 | 2010 |
| 5600069 | CR 600W | N of CR 900S | 0 | 0 | 0 | 2010 |
| 5600070 | CR 675W | Int of CR 900S | 128 | 100 | 228 | 2010 |
| 5600071 | CR 275W | Int of CR 825S | 0 | 0 | 0 | 2010 |
| 5600073 | CR 325W | N of CR 1000S | 210 | 100 | 310 | 2010 |
| 5600074 | CR 1125S | Int of CR 600W | 10 | 0 | 10 | 2012 |
| 5600075 | CR 1000S | E of CR 700W | 0 | 0 | 0 | 2010 |
| 5600076 | CR 500W | S of CR 1000S | 67 | 25 | 92 | 2010 |
| 5600077 | CR 1000S | W of CR 350W | 0 | 0 | 0 | 2010 |
| 5600078 | CR 350W | N of CR 1000S | 150 | 100 | 250 | 2010 |
| 5600079 | CR 375W | S of CR 1000S | 0 | 10 | 10 | 2010 |
| 5600080 | CR 50E | N of CR 1200S | 27 | 0 | 27 | 2012 |
| 5600081 | CR 50W | N of CR 1200S | 0 | 0 | 0 | 2012 |
| 5600083 | CR 1125S | W of CR 50W | 12 | 0 | 12 | 2012 |
| 5600084 | CR 150E | N of CR 1200S | 0 | 0 | 0 | 2010 |
| 5600085 | CR 1100S | Int of CR 150E | 12 | 0 | 12 | 2010 |
| 5600087 | CR 175E | S of LK KENOYER | 12 | 0 | 12 | 2010 |
| 5600088 | CR 1100S | E of CR 250E | 0 | 0 | 0 | 2010 |
| 5600089 | CR 250E | N of CR 1100S | 0 | 0 | 0 | 2010 |
| 5600090 | CR 250E | N of CR 1100S | 0 | 0 | 0 | 2012 |
| 5600091 | LAKE KENOYER Rd | NW of CR 175 E | 14 | 0 | 14 | 2010 |
| 5600092 | CR 700S | W of CR 650E | 12 | 0 | 12 | 2010 |
| 5600093 | CR 650E | S of CR 700S | 593 | 250 | 843 | 2010 |
| 5600094 | CR 575E | N of SR 16 | 21 | 0 | 21 | 2012 |
| 5600095 | CR 575E | S of CR 700S | 0 | 0 | 0 | 2010 |
| 5600133 | CR 700S | W of CR 325E | 0 | 0 | 0 | 2010 |
| 5600096 | CR 750S | E of CR 300E | 5 | 0 | 5 | 2010 |
| 5600097 | CR 600S | E of CR 300E | 16 | 0 | 16 | 2010 |

Table 3: Construction Costs**County Newton****County Number 56**

| NBI # | Facility Carried | Location | Bridge Cost | Road Cost | Total Cost | Estimate Year |
|--------------|-------------------------|-----------------|--------------------|------------------|-------------------|----------------------|
| 5600140 | CR 700S | E of CR 150E | 0 | 0 | 0 | 2010 |
| 5600141 | CR 500S | W of SR 55 | 0 | 5 | 5 | 2012 |
| 5600098 | CR 650E | S of CR 1000S | 8 | 0 | 8 | 2010 |
| 5600099 | CR 650E | S of CR 1100S | 0 | 0 | 0 | 2010 |
| 5600159 | CR 1100S | W of CR 650E | 0 | 0 | 0 | 2010 |
| 5600160 | CR 700S | E of US 41 | 0 | 8000 | 8000 | 2012 |
| 5600101 | CR 300E | N of CR 1200S | 0 | 0 | 0 | 2010 |
| 5600103 | BLUE ISLAND Dr | Int of CR 250W | 0 | 0 | 0 | 2010 |
| 5600106 | CR 1500S | W of CR 525W | 0 | 10 | 10 | 2010 |
| 5600107 | CR 1500S | W of CR 450W | 0 | 0 | 0 | 2012 |
| 5600108 | CR 1500S | Int of CR 250W | 14 | 0 | 14 | 2012 |
| 5600109 | CR 1700S | W of CR 625W | 0 | 0 | 0 | 2012 |
| 5600110 | CR 1700S | E of CR 50E | 0 | 0 | 0 | 2010 |
| 5600111 | CR 1400S | E of CR 350W | 0 | 0 | 0 | 2012 |
| 5600145 | CR 1550S | W of CR 200E | 0 | 5 | 5 | 2012 |
| 5600118 | CR 300W | N of CR 700S | 128 | 100 | 228 | 2010 |
| 5600119 | CR 350E | N of CR 1100S | 0 | 0 | 0 | 2010 |
| 5600120 | CR 1125S | W of CR 600W | 14 | 0 | 14 | 2010 |
| 5600121 | CR 350E | N of CR 1200S | 0 | 0 | 0 | 2010 |
| 5600122 | CR 1300S | E of SR 55 | 11 | 0 | 11 | 2010 |
| 5600123 | CR 1400S | W of CR 150W | 4 | 0 | 4 | 2010 |
| 5600124 | CR 1400S | E of CR 300E | 0 | 0 | 0 | 2012 |
| 5600125 | CR 1400S | E of CR 550E | 0 | 0 | 0 | 2010 |
| 5600126 | CR 1500S | W of US 41 | 0 | 0 | 0 | 2012 |
| 5600127 | CR 150W | E of CR 1550S | 0 | 0 | 0 | 2012 |
| 5600134 | CR 1550S | W of CR 50W | 8 | 0 | 8 | 2012 |
| 5600129 | CR 50E | S of CR 1700S | 0 | 0 | 0 | 2012 |
| 5600130 | CR 1700S | E of CR 600E | 54 | 25 | 79 | 2010 |
| 5600131 | CR 1800S | W of CR 50E | 7 | 0 | 7 | 2010 |
| 5600132 | CR 700W | S of US 24 | 4 | 0 | 4 | 2012 |

Table 3: Construction Costs

County **Newton**

County Number **56**

| NBI # | Facility Carried | Location | Bridge Cost | Road Cost | Total Cost | Estimate Year |
|--------------|-------------------------|-----------------|--------------------|------------------|-------------------|----------------------|
| 5600143 | CR 700W | S of CR 1400S | 0 | 0 | 0 | 2012 |
| 5600144 | CR 1400S | W of CR 525W | 0 | 0 | 0 | 2010 |
| 5600146 | Old SR 114 | W of CR 600W | 150 | 25 | 175 | 2010 |

123 Total Bridges in County

Table 3: Construction Costs**County Noble****County Number 57**

| NBI # | Facility Carried | Location | Bridge Cost | Road Cost | Total Cost | Estimate Year |
|--------------|-------------------------|------------------|--------------------|------------------|-------------------|----------------------|
| 5700001 | MARTIN ST | N OF LINCOLN W/ | 0 | 0 | 0 | |
| 5700086 | BRIDGE ST | S OF GERBER ST | 0 | 0 | 0 | |
| 5700004 | CR 600S | W OF HAND RD | 0 | 0 | 0 | |
| 5700005 | CR 75E | S OF CR 300N | 0 | 0 | 0 | 0 |
| 5700084 | CR 1000E | S OF E NORTH ST | 0 | 0 | 0 | 0 |
| 5700079 | SHERMAN ST | N OF E WAITS RD | 0 | 0 | 0 | 0 |
| 5700007 | CR 400S | W OF CR 1000E | 215 | 150 | 505 | 2012 |
| 5700009 | SKINNER LAKE W | N OF CR 300N | 0 | 0 | 0 | |
| 5700010 | CR 500S | E OF CR 1100E-57 | 220 | 150 | 510 | 2012 |
| 5700012 | CR 1000E | N OF CR 450S | 0 | 0 | 0 | |
| 5700013 | CR 950E | N OF CR 400S | 250 | 150 | 522 | 2012 |
| 5700015 | CR 150E | S OF CR 300N | 0 | 0 | 0 | 0 |
| 5700017 | CR 600N | E OF CR 400E | 0 | 0 | 0 | 0 |
| 5700018 | CR 1050N | W OF KELLY ST | 0 | 0 | 0 | |
| 5700019 | CR 150E | S OF NORTHPOR | 0 | 0 | 0 | 0 |
| 5700020 | LONG LAKE RD | N OF CR 200N | 0 | 0 | 0 | |
| 5700021 | CR 200N | W OF LINCOLNW/ | 0 | 0 | 0 | |
| 5700023 | STONES HILL RD | W OF LINCOLNW/ | 0 | 0 | 0 | 0 |
| 5700024 | CR 450N | W OF JEFFERSON | 0 | 0 | 0 | 0 |
| 5700025 | ALBION RD | W OF CR 350W | 0 | 0 | 0 | 0 |
| 5700026 | CR 600N | W OF CR 400W | 85 | 15 | 100 | 2011 |
| 5700027 | PERRY RD | E OF RIVER RD | 0 | 0 | 0 | 0 |
| 5700028 | CR 800N | W OF CR 300W | 0 | 0 | 0 | |
| 5700029 | CR 1100W | N OF CR 950N | 0 | 0 | 0 | |
| 5700030 | CR 125W | N OF CR 900N | 0 | 0 | 0 | 0 |
| 5700031 | CR 300W | S OF CR 900N | 0 | 0 | 0 | 0 |
| 5700032 | CR 330N | E OF CR 350W | 0 | 0 | 0 | |
| 5700033 | CR 350W | S OF CR 400N | 0 | 0 | 0 | |
| 5700034 | CR 525N | W OF CR 350W | 0 | 0 | 0 | |
| 5700035 | CR 900N | E OF CR 300W | 0 | 0 | 0 | |

Table 3: Construction Costs**County Noble****County Number 57**

| NBI # | Facility Carried | Location | Bridge Cost | Road Cost | Total Cost | Estimate Year |
|--------------|-------------------------|-----------------|--------------------|------------------|-------------------|----------------------|
| 5700036 | CR 450W | N OF GRAND ARM | 0 | 0 | 0 | |
| 5700037 | ROCHESTER RD | N OF GRAND ARM | 80 | 0 | 80 | 2011 |
| 5700038 | CR 600W | N OF GRAND ARM | 350 | 150 | 500 | 2011 |
| 5700039 | CROMWELL RD | W OF LINCOLNW/ | 0 | 0 | 0 | |
| 5700040 | CR 900W | S OF N JEFFERSC | 0 | 0 | 0 | |
| 5700041 | CR 860W | S OF CR 450N | 35 | 0 | 35 | 2011 |
| 5700042 | LONGWOOD LN | S OF GRAND ARM | 0 | 0 | 0 | 0 |
| 5700043 | WEST RIVER RD | W OF S ORANGE | 0 | 0 | 0 | |
| 5700044 | CR 100N | W OF N BASELINE | 0 | 0 | 0 | |
| 5700076 | CR 50W | S OF W MAIN ST | 0 | 0 | 0 | |
| 5700045 | CR 250W | N OF CR 200S | 0 | 0 | 0 | |
| 5700046 | CR 100S | E OF S WOLF LAK | 60 | 0 | 60 | 2011 |
| 5700048 | CR 600S | W OF CR 100E | 0 | 0 | 0 | |
| 5700049 | CR 300W | S OF LINCOLNWA | 0 | 0 | 0 | |
| 5700050 | CR 650W | N OF COUNTY LIN | 0 | 0 | 0 | |
| 5700053 | CR 500S | E OF CR 500W | 0 | 0 | 0 | |
| 5700054 | CR 350S | W OF CR 650W | 0 | 0 | 0 | |
| 5700055 | CR 700W | N OF COUNTY LIN | 0 | 0 | 0 | |
| 5700085 | CR 850 W | N OF CR 350S | 0 | 0 | 0 | 0 |
| 5700056 | CR 1000W | N OF CR 350S | 0 | 0 | 0 | |
| 5700057 | CR 400S | W OF COUNTY LIN | 0 | 0 | 0 | |
| 5700058 | CR 550W | N OF CR 500S | 0 | 0 | 0 | |
| 5700083 | CR 800E | S OF CR 100N | 0 | 0 | 0 | 0 |
| 5700066 | CR 225E | S OF CR 300N | 340 | 350 | 965 | 2012 |
| 5700067 | CR 175N | E OF CR 500E | 370 | 350 | 1005 | 2012 |
| 5700068 | CR 400E | S OF CR 300N | 340 | 350 | 965 | 2012 |
| 5700070 | LONG LAKE RD | S OF W MAIN ST | 0 | 0 | 0 | |
| 5700071 | CR 350W | S OF CR 400N | 0 | 0 | 0 | 0 |
| 5700073 | PIGEON ST | E OF N CAVIN ST | 345 | 350 | 975 | 2012 |
| 5700075 | CR 1050W | S OF CR 200S-57 | 0 | 0 | 0 | 0 |

Table 3: Construction Costs

County **Noble**

County Number **57**

| NBI # | Facility Carried | Location | Bridge Cost | Road Cost | Total Cost | Estimate Year |
|--------------|-------------------------|-----------------|--------------------|------------------|-------------------|----------------------|
| 5700078 | OLD SR 3 | S OF CR 500S | 0 | 0 | 0 | |
| 5700080 | BRILLHART AVE | S OF SEAGRAVES | 0 | 0 | 0 | 0 |
| 5710021 | CR 875E | S OF CR 300S | 0 | 0 | 0 | 0 |
| 5710148 | CR 300W | S OF CR 800N | 0 | 0 | 0 | 0 |

64 Total Bridges in County

Table 3: Construction Costs

County Ohio

County Number 58

| NBI # | Facility Carried | Location | Bridge Cost | Road Cost | Total Cost | Estimate Year |
|--------------|-------------------------|-------------------|--------------------|------------------|-------------------|----------------------|
| 5800029 | SALEM RIDGE Rd | N of SR 56 | 0 | 0 | 0 | |
| 5800001 | NELSON Rd | S of TAYLOR Rd | 0 | 0 | 0 | |
| 5800002 | ABERDEEN Rd | Int of WILLOW Cre | 15 | 5 | 20 | 2011 |
| 5800003 | ABERDEEN Rd | W of MEXICO RIG. | 0 | 0 | 0 | |
| 5800004 | ABERDEEN Rd | E of BEAR VALLEY | 0 | 0 | 0 | |
| 5800005 | ABERDEEN Rd | E of BEAR VALLEY | 0 | 0 | 0 | |
| 5800006 | MEXICO RIDGE Rd | N of ABERDEEN R | 0 | 0 | 0 | |
| 5800007 | BELL BRANCH Rd | N of ICEBERG Rd | 0 | 0 | 0 | |
| 5800008 | South FORK Rd | W of KIRKPATRICK | 0 | 0 | 0 | |
| 5800028 | BEAR VALLEY Rd | N of ABERDEEN R | 0 | 0 | 0 | |
| 5800009 | KIRKPATRICK Rd | S of FORK Rd | 0 | 0 | 0 | |
| 5800010 | DOWNEY RIDGE Rd | W of SR 262 | 0 | 0 | 0 | |
| 5800038 | WHITE Rd | Int of SR 262 | 0 | 0 | 0 | 0 |
| 5800014 | HARTFORD Pk | E of WOODS RIDG | 0 | 0 | 0 | |
| 5800015 | HARTFORD Pk | NE of SR 262 | 0 | 0 | 0 | |
| 5800016 | CASS UNION Rd | N of SR 56 | 0 | 0 | 0 | |
| 5800018 | STEWART RIDGE Rd | S of SR 262 | 0 | 0 | 0 | |
| 5800039 | SERVICE Rd | Int of SR 262 | 0 | 0 | 0 | 0 |
| 5800023 | BASCOM CORNER Rd | Int of WHITE Rd | 0 | 0 | 0 | 0 |
| 5800024 | GOODNER Rd | S of ABERDEEN R | 0 | 0 | 0 | 0 |
| 5800026 | ABERDEEN Rd | E of WORK Rd | 0 | 0 | 0 | |
| 5800027 | ABERDEEN Rd | W of WORK Rd | 0 | 0 | 0 | |
| 5800033 | BEAR CREEK Rd | N of KAMMAN Rd | 0 | 0 | 0 | |
| 5800031 | MILTON BEAR BR.RD. | N of ABERDEEN R | 0 | 0 | 0 | 0 |
| 5800032 | BEAR CREEK Rd | N of KAMMAN Rd | 0 | 0 | 0 | |
| 5800034 | HARTFORD Pk | E of WOODS RIDG | 0 | 0 | 0 | 0 |
| 5800035 | HARTFORD Pk | E of HARTFORD R | 125 | 50 | 175 | 2011 |
| 5800036 | HARTFORD Pk | E of NELSON Rd | 0 | 0 | 0 | 0 |
| 5800037 | BELLS BRANCH Rd | N of ICEBERG Rd | 0 | 0 | 0 | 0 |
| 5800040 | BELL BRANCH Rd | N of ICEBERG Rd | 0 | 0 | 0 | 0 |

Table 3: Construction Costs

County **Ohio**

County Number **58**

| NBI # | Facility Carried | Location | Bridge Cost | Road Cost | Total Cost | Estimate Year |
|--------------|-------------------------|-----------------|--------------------|------------------|-------------------|----------------------|
| 5800025 | HARTFORD Pk | W of Old SR 56 | 520 | 5 | 525 | 2011 |

31 Total Bridges in County

Table 3: Construction Costs**County Orange****County Number 59**

| NBI # | Facility Carried | Location | Bridge Cost | Road Cost | Total Cost | Estimate Year |
|--------------|-------------------------|-----------------|--------------------|------------------|-------------------|----------------------|
| 5900001 | CR 800N | W of CR 200W | 0 | 0 | 0 | 0 |
| 5900002 | CR 775N | S of CR 450W | 0 | 0 | 0 | 0 |
| 5900003 | CR 500W | S of CR 650N | 0 | 0 | 0 | 0 |
| 5900004 | CR 650N | E of CR 475W | 0 | 0 | 0 | 0 |
| 5900005 | CR 650N | E of CR 300N | 0 | 0 | 0 | 0 |
| 5900006 | CR 640N | E of CR 200W | 0 | 0 | 0 | 0 |
| 5900007 | CR 625N | E of CR 400E | 0 | 0 | 0 | 0 |
| 5900008 | CR 650E | S of CR 700N | 0 | 0 | 0 | 0 |
| 5900009 | CR 650E | N of CR 550N | 0 | 0 | 0 | 0 |
| 5900010 | CR 390N | N of CR 375N | 440 | 115 | 625 | 2012 |
| 5900011 | CR 500N | N of CR 500N | 0 | 0 | 0 | 0 |
| 5900012 | CR 350N | E of CR 710W | 0 | 0 | 0 | 0 |
| 5900013 | CR 375N | E of CR 775W | 400 | 25 | 500 | 2012 |
| 5900105 | CR 960W | E of CR 1025W | 0 | 0 | 0 | 0 |
| 5900014 | CR 925W | S of CR 650N | 0 | 0 | 0 | 0 |
| 5900121 | CR 650N | W of CR 975W | 0 | 0 | 0 | 0 |
| 5900016 | CR 100N | W of CR 550W | 0 | 0 | 0 | 0 |
| 5900106 | CR 150N | N of CR 75N | 0 | 0 | 0 | 0 |
| 5900017 | CR 500N | E of CR 200W | 0 | 0 | 0 | 0 |
| 5900018 | CR 500N | W of CR 350W | 0 | 0 | 0 | 0 |
| 5900019 | CR 500W | S of CR 510N | 0 | 0 | 0 | 0 |
| 5900020 | CR 500W | S of CR 500W | 0 | 0 | 0 | 0 |
| 5900021 | CR 500W | S of CR 510N | 600 | 200 | 800 | 2012 |
| 5900022 | CR 425W | S of CR 150N | 210 | 65 | 307 | 2012 |
| 5900023 | CR 10S | W of CR 525W | 0 | 0 | 0 | 0 |
| 5900118 | CR 350W | S of US 150 | 0 | 0 | 0 | 0 |
| 5900025 | Willow Creek Rd | E of CR 200W | 0 | 0 | 0 | 0 |
| 5900026 | CR 550N | E of CR 500E | 253 | 85 | 373 | 2012 |
| 5900027 | CR 500E | S of CR 550N | 0 | 0 | 0 | 0 |
| 5900028 | CR 500E | S of CR 550N | 226 | 44 | 304 | 2012 |

Table 3: Construction Costs**County Orange****County Number 59**

| NBI # | Facility Carried | Location | Bridge Cost | Road Cost | Total Cost | Estimate Year |
|--------------|-------------------------|-------------------|--------------------|------------------|-------------------|----------------------|
| 5900029 | CR 500N | W of CR 400E | 0 | 0 | 0 | 0 |
| 5900030 | CR 200E | N of CR 500N | 0 | 0 | 0 | 0 |
| 5900031 | CR 100E | N of CR 400N | 0 | 0 | 0 | 0 |
| 5900032 | CR 500E | N of CR 200N | 0 | 0 | 0 | 0 |
| 5900033 | CR 600E | N of CR 100N | 0 | 0 | 0 | 0 |
| 5900034 | CR 650E | S of CR 450N | 0 | 0 | 0 | 0 |
| 5900035 | First Street | N of CR 175S | 450 | 220 | 670 | 2012 |
| 5900036 | CR 625W | S of CR 275S | 0 | 0 | 0 | 0 |
| 5900122 | CR 975 W | S of CR 50 S | 0 | 0 | 0 | 0 |
| 5900039 | CR 375S | N of CR 450S | 0 | 0 | 0 | 0 |
| 5900040 | Old SR 145 | W of SR 145 | 0 | 0 | 0 | 0 |
| 5900041 | CR 450S | E of SR145 | 196 | 60 | 294 | 2012 |
| 5900116 | CR 450S | W of SR 145 | 140 | 35 | 212 | 2012 |
| 5900043 | CR 1075W | S of CR 550S | 0 | 0 | 0 | 0 |
| 5900044 | CR 1025W | S of CR 525S | 0 | 0 | 0 | 0 |
| 5900045 | CR 25S | E of CR 225W | 0 | 0 | 0 | 0 |
| 5900046 | CR 100S | W of CR 525W | 0 | 0 | 0 | 0 |
| 5900047 | CR 240S | E of CR 490W | 0 | 0 | 0 | 0 |
| 5900048 | CR 490W | N of CR 490W | 0 | 0 | 0 | 0 |
| 5900049 | Unionville Rd | S of CR 250S | 0 | 0 | 0 | 0 |
| 5900120 | CR 150S | W of CR 175W | 0 | 0 | 0 | 0 |
| 5900051 | CR 225W | N of Log Creek Rd | 182 | 33 | 243 | 2012 |
| 5900052 | CR 225W | S of Log Creek Rd | 0 | 0 | 0 | 0 |
| 5900053 | CR 240W | S of CR 175W | 0 | 0 | 0 | 0 |
| 5900054 | CR 650S | S of CR 550S | 0 | 0 | 0 | 0 |
| 5900055 | CR 150W | S of CR 550S | 15 | 27 | 205 | 2012 |
| 5900056 | CR 75E | S of US 150 | 0 | 0 | 0 | 0 |
| 5900057 | CR 500E | N of CR 250S | 177 | 32 | 235 | 2012 |
| 5900058 | CR 250S | W of CR 205E | 112 | 18 | 147 | 2012 |
| 5900059 | CR 475E | N of CR 600S | 0 | 0 | 0 | 0 |

Table 3: Construction Costs**County Orange****County Number 59**

| NBI # | Facility Carried | Location | Bridge Cost | Road Cost | Total Cost | Estimate Year |
|--------------|-------------------------|-----------------|--------------------|------------------|-------------------|----------------------|
| 5900060 | CR 600S | W of CR 475E | 181 | 33 | 240 | 2012 |
| 5900061 | CR 700S | E of CR 1075W | 0 | 0 | 0 | 0 |
| 5900062 | CR 1075W | W of CR 1075W | 0 | 0 | 0 | 0 |
| 5900063 | CR 350W | S of CR 725S | 202 | 38 | 272 | 2012 |
| 5900064 | CR 175W | N of CR 840S | 0 | 0 | 0 | 0 |
| 5900107 | CR 450W | N of CR 990S | 0 | 0 | 0 | 0 |
| 5900065 | CR 700S | E of CR 325E | 0 | 0 | 0 | 0 |
| 5900066 | CR 675S | W of SR 37 | 252 | 38 | 324 | 2012 |
| 5900067 | CR 725S | E of CR 325E | 0 | 0 | 0 | 0 |
| 5900068 | CR 910S | W of CR 325E | 0 | 0 | 0 | 0 |
| 5900069 | CR 325E | N of CR 950S | 0 | 0 | 0 | 0 |
| 5900070 | CR 175E | N of CR 925S | 350 | 38 | 466 | 2012 |
| 5900071 | E Owl Hollow Rd | E of SR37 | 600 | 100 | 800 | 2012 |
| 5900072 | CR 90E | W of CR 90E | 0 | 0 | 0 | |
| 5900073 | CR 375E | N of CR 950S | 0 | 0 | 0 | 0 |
| 5900074 | CR 90E | N of CR 1025S | 0 | 0 | 0 | 0 |
| 5900075 | CR 200N | W of CR 550W | 0 | 0 | 0 | 0 |
| 5900078 | CR 500S | E of CR 1175W | 171 | 31 | 227 | 2012 |
| 5900083 | CR 650W | S of CR 750S | 0 | 0 | 0 | 0 |
| 5900084 | CR 550S | W of Burma Rd | 155 | 27 | 205 | 2012 |
| 5900085 | CR 840S | E of CR 150W | 0 | 0 | 0 | 0 |
| 5900117 | CR 675S | W of SR 37 | 0 | 0 | 0 | 0 |
| 5900086 | Burma Rd | N of CR 550S | 0 | 0 | 0 | 0 |
| 5900087 | CR 1025S | W of CR 910S | 155 | 27 | 205 | 2012 |
| 5900088 | CR 90E | N of CR 975S | 0 | 0 | 0 | 0 |
| 5900090 | CR 1150W | W of CR 1125W | 0 | 0 | 0 | 0 |
| 5900091 | CR 25S | E of CR 350W | 160 | 28 | 212 | 2012 |
| 5900092 | CR 975W | N of CR 650N | 138 | 24 | 185 | 2012 |
| 5900093 | CR 200N | W of CR 300W | 0 | 0 | 0 | 0 |
| 5900095 | CR 810N | W of CR 100E | 0 | 0 | 0 | 0 |

Table 3: Construction Costs**County Orange****County Number 59**

| NBI # | Facility Carried | Location | Bridge Cost | Road Cost | Total Cost | Estimate Year |
|--------------|-------------------------|-------------------|--------------------|------------------|-------------------|----------------------|
| 5900113 | CR 1150W | S of CR 50S | 0 | 0 | 0 | 0 |
| 5900109 | CR 375S | N of CR 1050W | 0 | 0 | 0 | 0 |
| 5900096 | CR 1150W | S of CR 1050W | 176 | 31 | 246 | 2012 |
| 5900110 | CR 200E | S of CR 200S | 0 | 0 | 0 | 0 |
| 5900112 | CR 300E | S of SR 337 | 0 | 0 | 0 | 0 |
| 5900102 | S Gospel St | S of Water St | 0 | 0 | 0 | 0 |
| 5900103 | Elm St | S of US 50 | 0 | 0 | 0 | 0 |
| 5900104 | West Water St | W of 3rd St | 0 | 0 | 0 | 0 |
| 5900100 | Wilson St | West of SR 37 | 0 | 0 | 0 | 0 |
| 5900101 | Second St | S of Wilson St | 138 | 24 | 185 | 2012 |
| 5900098 | Monon St | E of CR 25N | 0 | 0 | 0 | 0 |
| 5900099 | Beechwood Ave | E of SR56 | 165 | 30 | 220 | 2012 |
| 5900097 | Sinclair St | E of CR 25N | 0 | 0 | 0 | 0 |
| 5900115 | CR 1100S | W of CR 750E | 0 | 0 | 0 | 0 |
| 5900114 | Arold F Habig Blvd | E of SR145 | 0 | 0 | 0 | 0 |
| 5900119 | Hunters Run Dr | W of Bear Bend Rd | 0 | 0 | 0 | 0 |

106 Total Bridges in County

Table 3: Construction Costs**County Owen****County Number 60**

| NBI # | Facility Carried | Location | Bridge Cost | Road Cost | Total Cost | Estimate Year |
|--------------|-------------------------|----------------------|--------------------|------------------|-------------------|----------------------|
| 6000001 | Romona Rd | NE of Country Club | 77 | 0 | 77 | 2011 |
| 6000003 | Lingle Rd | E of SR 67 | 371 | 111 | 650 | 2011 |
| 6000005 | Culross Rd | S of SR 67 | 0 | 0 | 0 | 2011 |
| 6000006 | Blunk Rd | N of Fidlers Rd | 0 | 0 | 0 | 2011 |
| 6000007 | County Line Rd | S of Lewisville Rd | 0 | 0 | 0 | 2011 |
| 6000011 | Quincy Rd | E of Front St | 245 | 73 | 430 | 2011 |
| 6000012 | Quincy Rd | E of Mill Grove Rd | 0 | 0 | 0 | 2011 |
| 6000013 | Mill Grove Rd | S of Quincy Rd | 0 | 0 | 0 | 2011 |
| 6000014 | Tower Rd | E of Mill Grove Rd | 0 | 0 | 0 | 2011 |
| 6000015 | Tower Rd | S of Fidlers Rd | 0 | 0 | 0 | 2011 |
| 6000016 | Rocky Hill Rd | N of Cuba Rd | 0 | 0 | 0 | 2011 |
| 6000017 | Rocky Hill Rd | S of Wesley Rd | 0 | 0 | 0 | 2011 |
| 6000018 | Rocky Hill Rd | N of Keeler Rd | 0 | 0 | 0 | 2011 |
| 6000019 | Hollybrook Rd | SE of East Dr | 360 | 108 | 633 | 2011 |
| 6000022 | Moore Rd | N of Childers Rd | 254 | 76 | 445 | 2011 |
| 6000023 | Fidlers Rd | E of Combes Rd | 0 | 0 | 0 | 2011 |
| 6000024 | Combes Rd | W of Beckley Rd | 252 | 76 | 442 | 2011 |
| 6000025 | Country Club Rd | N of Riddle Rd | 505 | 151 | 886 | 2011 |
| 6000030 | Owl Holler Rd | N of Atkinsonville R | 0 | 0 | 0 | 2011 |
| 6000031 | Owl Holler Rd | S of Wasatch Lake | 0 | 0 | 0 | 2011 |
| 6000032 | Owl Holler Rd | S of Bullerdick Rd | 0 | 0 | 0 | 2011 |
| 6000035 | Atkinsonville Rd | E of Owl Holler Rd | 0 | 0 | 0 | 2011 |
| 6000036 | Harris Rd | S of Pump Station I | 0 | 0 | 0 | 2011 |
| 6000037 | Wasatch Lake Rd | E of Owl Holler Rd | 249 | 75 | 438 | 2011 |
| 6000038 | Sycamore Rd | E of SR 46 | 61 | 0 | 61 | 2011 |
| 6000039 | Palistine Cemetery | W of SR 46 | 0 | 0 | 0 | 2011 |
| 6000040 | Fish Creek Rd | N of SR 46 | 0 | 0 | 0 | 2011 |
| 6000041 | Fish Creek Rd | S of Schmitt Rd | 0 | 0 | 0 | 2011 |
| 6000042 | Rattlesnake Rd | E of Moore Rd | 618 | 185 | 1084 | 2011 |
| 6000043 | Shepard Patrick Rd | E of Rattlesnake Rd | 0 | 0 | 0 | 2011 |

Table 3: Construction Costs**County Owen****County Number 60**

| NBI # | Facility Carried | Location | Bridge Cost | Road Cost | Total Cost | Estimate Year |
|--------------|-------------------------|----------------------|--------------------|------------------|-------------------|----------------------|
| 6000045 | Pottersville Rd | S of Cooper St | 0 | 0 | 0 | 2011 |
| 6000046 | County Line Rd | S of Williams Rd | 0 | 0 | 0 | 2011 |
| 6000047 | Williams Rd | W of County Line R | 0 | 0 | 0 | 2011 |
| 6000048 | Co Line Rd | N of Stephenson Rd | 358 | 107 | 629 | 2011 |
| 6000049 | Schooling Rd | E of Flatwoods Rd | 0 | 0 | 0 | 2011 |
| 6000050 | Flatwoods Rd | N of Schooling Rd | 0 | 0 | 0 | 2011 |
| 6000052 | Hayden Rd | E of Dreschler Rd | 0 | 0 | 0 | 2011 |
| 6000055 | Kelly Rd | N of Denmark Rd | 0 | 0 | 0 | 2011 |
| 6000058 | Patricksburg Rd | E of Splinter Rdg R | 386 | 116 | 678 | 2011 |
| 6000059 | Patricksburg Rd | E of Splinter Rdg R | 526 | 158 | 923 | 2011 |
| 6000063 | Sassafras Rd | N of Goose Creek f | 257 | 77 | 450 | 2011 |
| 6000064 | Freedom Arney Rd | S of Sassafras Rd | 0 | 0 | 0 | 2011 |
| 6000065 | Freedom Arney Rd | E of Straight Line R | 0 | 0 | 0 | 2011 |
| 6000066 | Coal City-Arney Rd | W of Reynolds Rd | 419 | 126 | 736 | 2011 |
| 6000067 | Coal City-Arney Rd | W of Lick Creek Rd | 0 | 0 | 0 | 2011 |
| 6000068 | Pottersville Rd | NE of Braysville Rd | 0 | 0 | 0 | 2011 |
| 6000069 | Pottersville Rd | S of Mills Creek Rd | 0 | 0 | 0 | 2011 |
| 6000070 | Pottersville Rd | N of Braysville Rd | 325 | 98 | 571 | 2011 |
| 6000071 | Freedom Rd | E of SR 67 | 0 | 0 | 0 | 2011 |
| 6000072 | Gloryville Rd | W of Gentry Rd | 0 | 0 | 0 | 2011 |
| 6000073 | Plesant Hill Rd | E of Staley Rd | 0 | 0 | 0 | 2011 |
| 6000075 | Egenolf Rd | E of Jackson Rd | 462 | 139 | 811 | 2011 |
| 6000076 | Hubble Station Rd | E of SR 157 | 399 | 120 | 701 | 2011 |
| 6000077 | Hubble Station Rd | E of SR 157 | 469 | 141 | 823 | 2011 |
| 6000078 | Klass Rd | W of Bethesda Rd | 286 | 86 | 501 | 2011 |
| 6000079 | Dunn Rd | S of SR 67 | 276 | 83 | 484 | 2011 |
| 6000080 | Dunn Rd | E of SR 67 | 0 | 0 | 0 | 2011 |
| 6000081 | Mount Calvery Rd | S of Fiscus Rd | 0 | 0 | 0 | 2011 |
| 6000082 | Plesant Hill Rd | E of Staley Rd | 0 | 0 | 0 | 2011 |
| 6000083 | Hoot Rd | S of Plesant Hill Rd | 394 | 118 | 691 | 2011 |

Table 3: Construction Costs**County Owen****County Number 60**

| NBI # | Facility Carried | Location | Bridge Cost | Road Cost | Total Cost | Estimate Year |
|--------------|-------------------------|----------------------|--------------------|------------------|-------------------|----------------------|
| 6000084 | Franklin Rd | E of Bakers School | 207 | 62 | 363 | 2011 |
| 6000085 | Little Flock Rd | N of White Rd | 0 | 0 | 0 | 2011 |
| 6000086 | White Hill Rd | S of Beamer Stat R | 255 | 76 | 447 | 2011 |
| 6000087 | White Hill Rd | S of SR 46 | 0 | 0 | 0 | 2011 |
| 6000088 | Sheese Rd | S of Stephens Rd | 0 | 0 | 0 | 2011 |
| 6000089 | Sand Hill Rd | E of Owl Holler Rd | 243 | 73 | 426 | 2011 |
| 6000091 | Denmark Rd | E of Kelly Rd | 0 | 0 | 0 | 2011 |
| 6000092 | Denmark Rd | E of Kelly Rd | 207 | 62 | 363 | 2011 |
| 6000093 | Denmark Rd | E of Kelly Rd | 278 | 83 | 488 | 2011 |
| 6000094 | Fiscus Cemetary Rd | E of Worland Rd | 0 | 0 | 0 | 2011 |
| 6000095 | Precinct Rd | E of Reynolds Rd | 386 | 116 | 678 | 2011 |
| 6000096 | Reynolds Rd | N of CoalCty-Arney | 0 | 0 | 0 | 2011 |
| 6000097 | Reynolds Rd | N of CoalCty-Arney | 263 | 79 | 461 | 2011 |
| 6000098 | Jackson Rd | S of Hubble Stat R | 367 | 110 | 644 | 2011 |
| 6000099 | Stubenville Rd | S of Hauser Rd | 0 | 0 | 0 | 2011 |
| 6000100 | Stubenville Rd | N of Hauser Rd | 275 | 83 | 483 | 2011 |
| 6000101 | Pottersville Rd | S of Braysville Rd | 0 | 0 | 0 | 2011 |
| 6000102 | Vilas Rd | N of New Hope Rd | 0 | 0 | 0 | 2011 |
| 6000103 | Vilas Rd | S of Porter Ridge R | 417 | 125 | 732 | 2011 |
| 6000105 | Vilas Rd | S of Porter Ridge R | 335 | 101 | 588 | 2011 |
| 6000106 | New Hope Rd | W of Vilas Rd | 0 | 0 | 0 | 2011 |
| 6000108 | Adel Rd | N of Porter Ridge R | 0 | 0 | 0 | 2011 |
| 6000109 | White Rd | E of SR 43 | 0 | 0 | 0 | 2011 |
| 6000110 | Hauser Rd | W of Stubenville R | 0 | 0 | 0 | 2011 |
| 6000112 | Stockton Rd | W of Lick Creek Rd | 0 | 0 | 0 | 2011 |
| 6000113 | Stockton Rd | E of Dalton Rd | 0 | 0 | 0 | 2011 |
| 6000114 | Rey Cemetary Rd | N of Stockton Rd | 0 | 0 | 0 | 2011 |
| 6000116 | BRAYSVILLE Rd | S of Pottersville Rd | 301 | 90 | 529 | 2011 |
| 6000117 | BRAYSVILLE Rd | S of Pottersville Rd | 0 | 0 | 0 | 2011 |
| 6000118 | Walls Rd | N of Egenolf Rd | 0 | 0 | 0 | 2011 |

Table 3: Construction Costs**County Owen****County Number 60**

| NBI # | Facility Carried | Location | Bridge Cost | Road Cost | Total Cost | Estimate Year |
|--------------|-------------------------|----------------------|--------------------|------------------|-------------------|----------------------|
| 6000120 | Thompson Rd | S of Porter Ridge R | 356 | 107 | 625 | 2011 |
| 6000122 | Mcintosh Rd | E of CR 850 S | 0 | 0 | 0 | 2011 |
| 6000004 | Lingle Rd | E of SR 67 | 684 | 205 | 1200 | 2011 |
| 6000129 | County Line Rd | S of Goss St | 0 | 0 | 0 | 2011 |
| 6000131 | Dunn Rd | E of SR 67 | 0 | 0 | 0 | |
| 6000134 | Sandlick Rd | E of Sassafras Rd | 232 | 69 | 407 | 2011 |
| 6000135 | Surber Rd | N of Rattlesnake R | 0 | 0 | 0 | 2011 |
| 6000136 | Mills Creek Rd | E of Pottersville Rd | 0 | 0 | 0 | 2011 |
| 6000138 | FIFTH Ave | W of SR 67 | 23 | 25 | 48 | 2011 |
| 6000139 | Bandy Rd | W of Rattlesnake R | 409 | 123 | 718 | 2011 |
| 6000140 | Front St | S of Quincy Rd | 0 | 0 | 0 | 2011 |
| 6000142 | Johnstown Rd | E of SR 157 | 137 | 4 | 141 | 2011 |
| 6000143 | County Line Rd | N of Texas Ridge R | 0 | 0 | 0 | 2011 |
| 6000144 | Cut Through Rd | E of Over Park R | 0 | 0 | 0 | 2011 |
| 6000145 | Baysinger Rd | S of Porter Ridge R | 65 | 0 | 65 | 2011 |
| 6000146 | Goose Creek Rd | W of Big Four Rd | 0 | 0 | 0 | 2011 |
| 6000147 | Wesley Rd | W of SR 231 | 0 | 0 | 0 | 2011 |
| 6000148 | Childers Rd | E of Moore Rd | 0 | 0 | 0 | 2011 |
| 6000149 | Cuba Rd | W of Rocky Hill Rd | 0 | 0 | 0 | 2011 |
| 6000150 | Bond Rd | E of Dalton Rd | 0 | 0 | 0 | 2011 |
| 6000151 | Splinter Ridge Rd | S of Sandlick Rd | 0 | 0 | 0 | 2011 |

111 Total Bridges in County

Table 3: Construction Costs**County Parke****County Number 61**

| NBI # | Facility Carried | Location | Bridge Cost | Road Cost | Total Cost | Estimate Year |
|--------------|-------------------------|------------------|--------------------|------------------|-------------------|----------------------|
| 6100001 | CR 1100S | E of VINZANT Rd | 347 | 104 | 610 | 2012 |
| 6100002 | CR 1100E | S of CR 900S | 0 | 0 | 0 | 2012 |
| 6100003 | CR 1000S | W of VINZANT Rd | 0 | 0 | 0 | 2012 |
| 6100005 | CR 1100E | N of CR 720S | 231 | 69 | 405 | 2012 |
| 6100006 | CR 720S | E of SR 59 | 0 | 0 | 0 | 2012 |
| 6100007 | CR 720S | E of CR 875E | 0 | 0 | 0 | 2012 |
| 6100008 | CR 1000E | N of CR 720S | 0 | 0 | 0 | 2012 |
| 6100009 | MARTIN Rd | E of CR 775E | 0 | 0 | 0 | 2012 |
| 6100010 | CR 470E | N of MANSFLD Rd | 0 | 0 | 0 | 2012 |
| 6100012 | FERNDALE Rd | S of FERNDALE Rd | 0 | 0 | 0 | 2012 |
| 6100013 | FERNDALE Rd | W of MARTIN Rd | 125 | 0 | 125 | 2012 |
| 6100014 | CR 720S | W of SR 59 | 0 | 0 | 0 | 2012 |
| 6100015 | CR 550E | S of MACE Rd | 913 | 0 | 913 | 2012 |
| 6100016 | COAL BLUFF Rd | W of SR 59 | 335 | 0 | 335 | 2012 |
| 6100017 | ROSEDALE Rd | N of CR 1100S | 431 | 129 | 757 | 2012 |
| 6100018 | JEFFRIES FORD Rd | N of CR1000E | 1257 | 377 | 2207 | 2012 |
| 6100019 | RACCOON Rd | S of VALLEY Rd | 288 | 87 | 506 | 2012 |
| 6100020 | VALLEY Rd | W of MANSFLD Rd | 0 | 0 | 0 | 2012 |
| 6100021 | CR 320E | N of CR 350E | 0 | 0 | 0 | 2012 |
| 6100022 | MANSFIELD Rd | N of CR 780S | 0 | 0 | 0 | 2012 |
| 6100023 | CR 900S | W of SR 59 | 213 | 64 | 373 | 2012 |
| 6100024 | VALLEY Rd | W of RACCOON R | 238 | 71 | 417 | 2012 |
| 6100025 | BRIDGETON Rd | N of HAWKINS R | 765 | 0 | 765 | 2012 |
| 6100026 | CR 500S | E of BRIDGETON F | 0 | 0 | 0 | 2012 |
| 6100027 | CR 500S | E of CATLIN Rd | 347 | 104 | 608 | 2012 |
| 6100028 | CR 130E | N of HAWKINS Rd | 544 | 0 | 544 | 2012 |
| 6100029 | CATLIN Rd | N of JESSUP Rd | 645 | 0 | 645 | 2012 |
| 6100030 | CATLIN Rd | N of DEER RUN Rd | 0 | 0 | 0 | 2012 |
| 6100031 | CATLIN Rd | S of CR 850S | 0 | 0 | 0 | 2012 |
| 6100035 | CRANE Rd | E of CR 75W | 0 | 0 | 0 | 2012 |

Table 3: Construction Costs**County Parke****County Number 61**

| NBI # | Facility Carried | Location | Bridge Cost | Road Cost | Total Cost | Estimate Year |
|--------------|-------------------------|------------------|--------------------|------------------|-------------------|----------------------|
| 6100036 | CR 130E | S of JESSUP Rd | 0 | 0 | 0 | 2012 |
| 6100037 | DUSTY Ln Rd | N of COLLINGS Rd | 0 | 0 | 0 | 2012 |
| 6100038 | JESSUP Rd | W of CR 130E | 301 | 90 | 528 | 2012 |
| 6100039 | PIPELINE Rd | N of JESSUP Rd | 0 | 0 | 0 | 2012 |
| 6100040 | PIPELINE Rd | N of JESSUP Rd | 0 | 0 | 0 | 2012 |
| 6100041 | VIROTSKO Rd | SW of CATLIN Rd | 0 | 0 | 0 | 2012 |
| 6100042 | CR 325W | N of COXVILLE Rd | 751 | 0 | 751 | 2012 |
| 6100043 | CR 450W | Int of CR 900S | 307 | 92 | 538 | 2012 |
| 6100044 | CR 1000S | E of CR 450W | 0 | 0 | 0 | 2012 |
| 6100045 | CR 900S | Int of CR 450W | 399 | 120 | 701 | 2012 |
| 6100046 | LAMBERT Ave | E of RUKES Rd | 0 | 0 | 0 | 2012 |
| 6100047 | LAMBERT Ave | W of RUKES Rd | 0 | 0 | 0 | 2012 |
| 6100049 | CR 610S | W of US 41 | 0 | 0 | 0 | 2012 |
| 6100050 | CR 325W | N of VIROTSKO Rd | 350 | 0 | 350 | 2012 |
| 6100051 | TICKRIDGE Rd | NW of FISHER Rd | 0 | 0 | 0 | 2012 |
| 6100052 | TICKRIDGE Rd | W of CATLIN Rd | 275 | 83 | 483 | 2012 |
| 6100054 | COOKE Rd | N of US 41 | 0 | 0 | 0 | 2012 |
| 6100056 | CR 100S | W of COOKE Rd | 0 | 0 | 0 | 2012 |
| 6100057 | ARABIA Rd | S of CR 40N | 194 | 0 | 194 | 2012 |
| 6100058 | WABASH St | Int of RACCOON S | 565 | 0 | 565 | 2012 |
| 6100059 | CR 600W | N of COXVILLE Rd | 1106 | 332 | 1941 | 2012 |
| 6100060 | CR 40N | S of CR 40N | 439 | 0 | 439 | 2012 |
| 6100061 | MCADAMS Rd | N of MECCA Rd | 0 | 0 | 0 | 2012 |
| 6100062 | CATLIN Rd | N of CR 275S | 236 | 71 | 415 | 2012 |
| 6100066 | CATLIN Rd | N of CR 500S | 0 | 0 | 0 | 2012 |
| 6100068 | CR 400S | E of BRIDGETON F | 456 | 0 | 456 | 2012 |
| 6100070 | CROOKS BRIDGE Rd | Int of WIMMER Rd | 649 | 0 | 649 | 2012 |
| 6100071 | BRIDGETON Rd | N of CR 200S | 175 | 0 | 175 | 2012 |
| 6100073 | BRIDGETON Rd | S of CR 200S | 0 | 0 | 0 | 2012 |
| 6100074 | BRIDGETON Rd | N of CR 130E | 0 | 0 | 0 | 2012 |

Table 3: Construction Costs**County Parke****County Number 61**

| NBI # | Facility Carried | Location | Bridge Cost | Road Cost | Total Cost | Estimate Year |
|--------------|-------------------------|---------------------|--------------------|------------------|-------------------|----------------------|
| 6100075 | CR 200S | W of BRIDGETON | 0 | 0 | 0 | 2012 |
| 6100076 | CR 5W | Int of CR 275S | 0 | 0 | 0 | 2012 |
| 6100077 | CR 5W | S of CR 300S | 291 | 87 | 510 | 2012 |
| 6100079 | BRIDGETON Rd | S of CR 400S | 0 | 0 | 0 | 2012 |
| 6100080 | BRIDGETON Rd | S of CR 400S | 0 | 0 | 0 | 2012 |
| 6100081 | WIMMER Rd | Int of BRIDGETON | 0 | 0 | 0 | 2012 |
| 6100083 | NEW DISCOVERY Rd | Int of BRIDGETON | 476 | 143 | 835 | 2012 |
| 6100084 | NEW DISCOVERY Rd | Int of CR 275E | 0 | 0 | 0 | 2012 |
| 6100085 | PIATESVILLE Rd | N of CR 500S | 0 | 0 | 0 | 2012 |
| 6100086 | Old SR 36 | Int of BILLIE CR Rc | 208 | 0 | 208 | 2012 |
| 6100087 | SHORTER Rd | W of PIATESVLE F | 247 | 74 | 433 | 2012 |
| 6100088 | SHORTER Rd | W of PIATESVLE F | 267 | 80 | 468 | 2012 |
| 6100089 | CR 620S | E of MILL Rd | 1179 | 0 | 1179 | 2012 |
| 6100090 | CR 775E | S of CR720S | 0 | 0 | 0 | 2012 |
| 6100091 | CR 700E | S of SR 59 | 344 | 103 | 603 | 2012 |
| 6100092 | CR 700E | N of CR 1100S | 268 | 121 | 526 | 2012 |
| 6100096 | Walker Ramp | N of FERNDAL R | 269 | 81 | 473 | 2012 |
| 6100098 | GRAVES Rd | E of CR 1050E | 0 | 0 | 0 | 2012 |
| 6100099 | FERNDAL R | W of CR 1200E | 284 | 85 | 498 | 2012 |
| 6100100 | FERNDAL R | W of CR 1200E | 267 | 80 | 469 | 2012 |
| 6100101 | CR 1050E | N of US 36 | 235 | 71 | 413 | 2012 |
| 6100103 | CR 1170E | S of HARBISON Rc | 1156 | 0 | 1156 | 2012 |
| 6100104 | CR 350N | Int of CR 900E | 0 | 0 | 0 | 2012 |
| 6100105 | CR 350N | E of CR 900E | 0 | 0 | 0 | 2012 |
| 6100106 | CR 350N | E of SMILEY Rd | 0 | 0 | 0 | 2012 |
| 6100112 | CR 650N | E of SADDLE CLB | 0 | 0 | 0 | 2012 |
| 6100113 | SADDLE CLUB Rd | N of CR 650N | 525 | 157 | 921 | 2012 |
| 6100114 | SADDLE CLUB Rd | S of CR 650N | 433 | 130 | 761 | 2012 |
| 6100115 | SMILEY Rd | S of CR 350N | 0 | 0 | 0 | 2012 |
| 6100117 | NYESVILLE Rd | Int of CR 250N | 256 | 77 | 448 | 2012 |

Table 3: Construction Costs

County **Parke**
County Number **61**

| NBI # | Facility Carried | Location | Bridge Cost | Road Cost | Total Cost | Estimate Year |
|--------------|-------------------------|------------------|--------------------|------------------|-------------------|----------------------|
| 6100118 | NYESVILLE Rd | S of CR 100N | 0 | 0 | 0 | 2012 |
| 6100120 | SYCAMORE St | W of CR 570E | 270 | 81 | 474 | 2012 |
| 6100122 | CR 350N | Int of CR 570E | 538 | 161 | 944 | 2012 |
| 6100236 | MARSHALL Rd | S of CR 200N | 0 | 0 | 0 | 2012 |
| 6100126 | MARSHALL Rd | S of CR 200N | 0 | 0 | 0 | 2012 |
| 6100128 | MARSHALL Rd | N of CR 450N | 0 | 0 | 0 | 2012 |
| 6100129 | CR 350E | N of SR 236 | 0 | 0 | 0 | 2012 |
| 6100130 | JUDSON Rd | N of CR 350N | 249 | 75 | 438 | 2012 |
| 6100131 | CR 100N | W of NYESVILLE F | 0 | 0 | 0 | 2012 |
| 6100132 | CR 450N | W of CR 100E | 232 | 70 | 408 | 2012 |
| 6100133 | CR 450N | E of US 41 | 230 | 69 | 404 | 2012 |
| 6100134 | CR 450N | E of US 41 | 276 | 83 | 485 | 2012 |
| 6100135 | CR 625N | E of US 41 | 307 | 92 | 538 | 2012 |
| 6100137 | CR 200E | S of CR 625N | 0 | 0 | 0 | 2012 |
| 6100138 | CR 460N | W of US 41 | 0 | 0 | 0 | 2012 |
| 6100139 | 10 O'CLOCK Rd | W of LEATHERWC | 0 | 0 | 0 | 2012 |
| 6100140 | STRAWBERRY Rd | E of CR 600W | 315 | 0 | 315 | 2012 |
| 6100141 | CR 500N | W of WEST St | 249 | 75 | 438 | 2012 |
| 6100142 | HILLTOP Rd | W of CR 190W | 0 | 0 | 0 | 2012 |
| 6100143 | CR 100W | S of HILLTOP Rd | 0 | 0 | 0 | 2012 |
| 6100144 | LEATHERWOOD Rd | E of CR 450W | 0 | 0 | 0 | 2012 |
| 6100145 | CR 600W | S of CR 500N | 232 | 70 | 408 | 2012 |
| 6100146 | CLAY PLANT Rd | S of CR 500N | 392 | 118 | 688 | 2012 |
| 6100147 | TOWPATH Rd | S of ENGLISH Rd | 1950 | 0 | 1950 | 2012 |
| 6100148 | BLOOMINGDALE Rd | SE of JACKSON R | 0 | 0 | 0 | |
| 6100149 | ENGLISH Rd | E of TOWPATH Rd | 0 | 0 | 0 | 2012 |
| 6100150 | CR 950N | E of CR 525W | 268 | 81 | 471 | 2012 |
| 6100151 | TOWPATH Rd | N of CR 925N | 0 | 0 | 0 | 2012 |
| 6100152 | TOWPATH Rd | S of CR 1025N | 0 | 0 | 0 | 2012 |
| 6100153 | CR 1200N | W of CR 790W | 0 | 0 | 0 | 2012 |

Table 3: Construction Costs**County Parke****County Number 61**

| NBI # | Facility Carried | Location | Bridge Cost | Road Cost | Total Cost | Estimate Year |
|--------------|-------------------------|------------------|--------------------|------------------|-------------------|----------------------|
| 6100154 | CR 900N | E of CR 425W | 256 | 0 | 256 | 2012 |
| 6100155 | CR 800N | E of CR 450W | 231 | 0 | 231 | 2012 |
| 6100156 | CR 1050N | E of CR 400W | 302 | 91 | 530 | 2012 |
| 6100157 | CR 1050N | E of CR 400W | 0 | 0 | 0 | 2012 |
| 6100158 | CR 1025N | E of TOWPATH Rd | 0 | 0 | 0 | 2012 |
| 6100159 | BOWSHER Rd | E of TOWPATH Rd | 294 | 0 | 294 | 2012 |
| 6100160 | CR 1200N | Int of CR 400W | 0 | 0 | 0 | 2012 |
| 6100161 | CR 1200N | E of CR 625W | 0 | 0 | 0 | 2012 |
| 6100163 | CR 325W | N of CR 1050N | 241 | 72 | 424 | 2012 |
| 6100164 | CR 175W | N of BOALE Rd | 0 | 0 | 0 | 2012 |
| 6100165 | ROARING CREEK Rd | W of US 41 | 0 | 0 | 0 | 2012 |
| 6100166 | MARSHALL Rd | Int of CR 660N | 0 | 0 | 0 | 2012 |
| 6100167 | CR 640E | S of SR 47 | 212 | 64 | 372 | 2012 |
| 6100168 | CR 700N | S of CR 700N | 0 | 0 | 0 | 2012 |
| 6100169 | FCA Rd | N of SR 47 | 0 | 0 | 0 | 2012 |
| 6100170 | WAPALO Rd | S of CR 950N | 0 | 0 | 0 | 2012 |
| 6100171 | COXFORD Rd | N of SR 47 | 509 | 0 | 509 | 2012 |
| 6100172 | COXFORD Rd | E of US 41 | 323 | 0 | 323 | 2012 |
| 6100174 | NARROWS Rd | N of SR 47 | 0 | 0 | 0 | 2012 |
| 6100175 | HENLEY Rd | E of NARROWS Rd | 0 | 0 | 0 | 2012 |
| 6100176 | HIGH BRIDGE Rd | E of CR 500E | 0 | 0 | 0 | 2012 |
| 6100177 | CR 1000N | E of US 41 | 0 | 0 | 0 | 2012 |
| 6100178 | CARPENTER Rd | W of NARROWS R | 637 | 191 | 1118 | 2012 |
| 6100179 | CR 1200N | W of NARROWS R | 615 | 0 | 615 | 2012 |
| 6100180 | CR 400S | Int of CATLIN Rd | 0 | 0 | 0 | 2012 |
| 6100181 | MANSFIELD Rd | W of SR 59 | 269 | 81 | 473 | 2012 |
| 6100218 | CR 1200E | S of CR 1000S | 816 | 245 | 1431 | 2012 |
| 6100183 | NYESVILLE Rd | E of CR 400E | 0 | 0 | 0 | 2012 |
| 6100184 | BRIDGETON Rd | S of HIGH St | 0 | 0 | 0 | 2012 |
| 6100185 | CR 1200E | N of FERNDAL R | 241 | 72 | 424 | 2012 |

Table 3: Construction Costs

County Parke

County Number 61

| NBI # | Facility Carried | Location | Bridge Cost | Road Cost | Total Cost | Estimate Year |
|--------------|-------------------------|------------------|--------------------|------------------|-------------------|----------------------|
| 6100186 | MARSHALL Rd | N of CR 660N | 319 | 0 | 319 | 2012 |
| 6100188 | CR 720S | W of SR 59 | 0 | 0 | 0 | 2012 |
| 6100189 | CR 720S | E of CR 875E | 0 | 0 | 0 | 2012 |
| 6100191 | ADAMS Rd | N of US 36 | 0 | 0 | 0 | 2012 |
| 6100193 | MILL Rd | S of FERNDALE Rd | 0 | 0 | 0 | 2012 |
| 6100237 | BRIDGETON Rd | S of CR 200S | 0 | 0 | 0 | 0 |
| 6100238 | CR 550E | S of CR 250N | 0 | 0 | 0 | 2012 |
| 6100239 | CR 1050E | N of CR 350N | 0 | 0 | 0 | 0 |
| 6100194 | BROADWAY St | N of HILLTOP Rd | 0 | 0 | 0 | 2012 |
| 6100232 | CR 1100E | N of CR 1000S | 197 | 59 | 345 | 2012 |
| 6100198 | FERNDALE Rd | W of MARTIN Rd | 354 | 0 | 354 | 2012 |
| 6100200 | CR 500S | W of CR 400E | 0 | 0 | 0 | 2012 |
| 6100204 | CR 1000S | W of CR 450W | 0 | 0 | 0 | 2012 |
| 6100233 | COXVILLE Rd | S of US 41 | 0 | 0 | 0 | 2012 |
| 6100213 | CR 650N | W of CR 1050E | 197 | 59 | 345 | 2012 |
| 6100216 | FERNDALE Rd | E of CR 1050E | 215 | 64 | 377 | 2012 |
| 6100224 | MILL Rd | N of CR 500S | 0 | 0 | 0 | 2012 |
| 6100225 | BLOOMINGDALE Rd | E of JACKSON Rd | 0 | 0 | 0 | 2012 |
| 6100226 | MARTIN Rd | W of CR 860E | 243 | 73 | 427 | 2012 |
| 6100227 | MARSHALL Rd | E of CR 100E | 0 | 0 | 0 | 2012 |
| 6100228 | CR 275N | W of CR 400E | 0 | 0 | 0 | 2012 |
| 6100230 | CR 50N | E of SR 59 | 0 | 0 | 0 | 2012 |
| 6100231 | CR 1200E | S of CR 450N | 214 | 64 | 375 | 2012 |
| 6100234 | HARBISON Rd | W of CR 1170E | 0 | 0 | 0 | 2012 |
| 6100235 | MIDWAY Rd | W of COLOMA Rd | 212 | 64 | 372 | 2012 |
| 6100240 | CR 100N | W of CR 550E | 0 | 0 | 0 | 2012 |

176 Total Bridges in County

Table 3: Construction Costs**County Perry****County Number 62**

| NBI # | Facility Carried | Location | Bridge Cost | Road Cost | Total Cost | Estimate Year |
|--------------|-------------------------|----------------------|--------------------|------------------|-------------------|----------------------|
| 6200103 | Washington/14th St | N of Washington St | 0 | 0 | 0 | 0 |
| 6200003 | CR 10 | NE of CR 5(Deer C | 1 | 0 | 1 | 2011 |
| 6200004 | CR 10 | NE of CR 5(Deer C | 0 | 0 | 0 | 0 |
| 6200005 | CR 10 | N of CR 270(Thistle | 0 | 0 | 0 | 0 |
| 6200006 | CR 81 | N of CR 10(Gerald) | 0 | 0 | 0 | 0 |
| 6200008 | CR 96 | SW of SR 66 | 20 | 10 | 30 | 2011 |
| 6200009 | CR 10 | N of CR 81(Thunde | 0 | 0 | 0 | 0 |
| 6200010 | CR 10 | E of CR 7(Urban) | 0 | 0 | 0 | 0 |
| 6200012 | CR 104 | W of SR 66 | 0 | 0 | 0 | 0 |
| 6200104 | CR 8 | E of CR 70(Starlite) | 25 | 15 | 40 | 2013 |
| 6200014 | CR 17 | N of CR 7 (Summe | 15 | 10 | 25 | 2013 |
| 6200015 | CR 88 | E of SR 37 | 25 | 10 | 35 | 2013 |
| 6200016 | CR 71 | N of CR 8 | 30 | 15 | 45 | 2013 |
| 6200017 | CR 5 | S of CR 88(Alamo) | 25 | 10 | 35 | 2013 |
| 6200018 | CR 8 | E of CR 70(Starlite) | 30 | 15 | 45 | 2013 |
| 6200019 | CR 25 | N of CR 84(Austin) | 0 | 0 | 0 | 0 |
| 6200020 | CR 15 | N of CR 82(Aloe) | 0 | 0 | 0 | 0 |
| 6200021 | CR 15 | N of CR 82(Aloe) | 8 | 10 | 18 | 2011 |
| 6200022 | CR 99 | N of CR 15(Atlanta) | 12 | 0 | 12 | 2011 |
| 6200023 | CR 11 | N of SR 37 | 20 | 10 | 30 | 2011 |
| 6200024 | CR 101 | N of CR 28(Sulphur | 5 | 0 | 5 | 2011 |
| 6200025 | CR 126 | N of CR 128(Frencl | 0 | 0 | 0 | 0 |
| 6200026 | CR 128 | N of CR 20(Lily) | 4 | 0 | 4 | 2011 |
| 6200027 | CR 37 | N of CR 128(Frencl | 10 | 0 | 10 | 2011 |
| 6200028 | CR 36 | S of CR 133 | 0 | 0 | 0 | 0 |
| 6200029 | CR 34 | N of CR 26 | 0 | 0 | 0 | 0 |
| 6200030 | CR 34 | N of CR 26 | 5 | 10 | 15 | 2011 |
| 6200032 | CR 40 | E of CR 48C | 30 | 18 | 48 | 2013 |
| 6200034 | CR 40 | E of CR 41 | 20 | 15 | 35 | 2013 |
| 6200117 | CR 41 | S of SR 62 | 30 | 15 | 45 | 2013 |

Table 3: Construction Costs**County Perry****County Number 62**

| NBI # | Facility Carried | Location | Bridge Cost | Road Cost | Total Cost | Estimate Year |
|--------------|-------------------------|----------------------|--------------------|------------------|-------------------|----------------------|
| 6200035 | CR 41 | S of SR 62 | 50 | 50 | 100 | 2013 |
| 6200036 | CR 90 | E of SR 37 | 180 | 60 | 240 | 2013 |
| 6200037 | CR 41 | W of SR 37 | 150 | 60 | 210 | 2013 |
| 6200038 | CR 211 | N of CR 208 | 25 | 10 | 35 | 2013 |
| 6200039 | CR 30 | W of SR 145 | 0 | 0 | 0 | 0 |
| 6200040 | CR 29 | N of CR 150 | 100 | 40 | 150 | 2011 |
| 6200041 | CR 201 | W of SR 145 | 100 | 30 | 130 | 2011 |
| 6200042 | CR 37 | NW of CR 170 | 17 | 12 | 29 | 2011 |
| 6200043 | CR 28 | W of SR 145 | 5 | 10 | 15 | 2011 |
| 6200044 | CR 164 | E of CR 261 | 75 | 15 | 100 | 2011 |
| 6200045 | CR 31 | S of CR 33 | 0 | 15 | 15 | 2011 |
| 6200046 | CR 33 | E of SR 62 | 400 | 140 | 540 | 2010 |
| 6200047 | CR 192 | W of SR 62 | 50 | 60 | 110 | 2011 |
| 6200105 | CR 196 | E of CR 189 | 150 | 100 | 250 | 2011 |
| 6200049 | CR 158 | E of CR 153 | 0 | 15 | 15 | 2011 |
| 6200050 | CR 8 | E of CR 70(Starlite) | 25 | 15 | 40 | 2013 |
| 6200051 | CR 5 | N of CR 88(Alamo) | 0 | 0 | 0 | 0 |
| 6200052 | CR 189 | S of CR 198 | 20 | 10 | 35 | 2011 |
| 6200053 | CR 38 | N of CR 119 | 230 | 20 | 250 | 2011 |
| 6200054 | CR 119 | N of CR 34 | 125 | 30 | 155 | 2011 |
| 6200116 | CR 201 | W of SR 145 | 30 | 12 | 42 | 2011 |
| 6200063 | CR 70 | SE of Old SR 37 | 25 | 20 | 45 | 2013 |
| 6200064 | CR 17 | E of CR 71(Summe | 0 | 0 | 0 | 0 |
| 6200065 | CR 16 | E of SR 145 | 0 | 0 | 0 | 0 |
| 6200066 | CR 16 | E of SR 145 | 20 | 10 | 35 | 2011 |
| 6200067 | 14th St | N of SR 37 | 20 | 15 | 35 | 2013 |
| 6200068 | CR 18 | N of CR 16 | 40 | 10 | 50 | 2011 |
| 6200069 | CR 18 | N of CR 16 | 40 | 0 | 40 | 2011 |
| 6200070 | CR 118 | E of CR 16A(Azeak | 0 | 0 | 0 | 0 |
| 6200074 | CR 37 | NW of CR 170 | 25 | 15 | 40 | 2011 |

Table 3: Construction Costs**County Perry****County Number 62**

| NBI # | Facility Carried | Location | Bridge Cost | Road Cost | Total Cost | Estimate Year |
|--------------|-------------------------|--------------------|--------------------|------------------|-------------------|----------------------|
| 6200075 | CR 164 | E of SR 145 | 25 | 15 | 40 | 2011 |
| 6200077 | CR 154 | W of SR 145 | 0 | 0 | 0 | 0 |
| 6200078 | CR 266 | W of CR 29 | 0 | 0 | 0 | 0 |
| 6200079 | CR 150 | S of CR 152 | 200 | 50 | 300 | 2011 |
| 6200080 | CR 198 | W of CR 193 | 15 | 15 | 30 | 2011 |
| 6200082 | CR 92 | S of CR 5(Deer Cr) | 10 | 0 | 10 | 2011 |
| 6200083 | CR 19 | S of CR 8 | 200 | 170 | 370 | 2013 |
| 6200084 | CR 94 | E of CR 5(Deer Cr) | 250 | 50 | 300 | 2013 |
| 6200085 | CR 94 | W of CR 10(Gerald | 0 | 0 | 0 | 0 |
| 6200086 | CR 81 | N of CR 10(Gerald) | 0 | 0 | 0 | 0 |
| 6200087 | CR 7 | N of CR 10(Gerald) | 12 | 0 | 12 | 2011 |
| 6200088 | CR 7 | N of CR 10(Gerald) | 20 | 4 | 24 | 2011 |
| 6200089 | CR 133 | S of CR 34 | 8 | 12 | 20 | 2011 |
| 6200090 | CR 133 | S of CR 34 | 35 | 10 | 45 | 2011 |
| 6200091 | CR 34 | E of SR 66 | 10 | 2 | 12 | 2011 |
| 6200092 | CR 245 | E of CR 182 | 12 | 8 | 20 | 2011 |
| 6200106 | CR 41 | S of SR 62 | 8 | 13 | 21 | 2011 |
| 6200094 | CR 247 | W of CR 41 | 35 | 12 | 47 | 2011 |
| 6200095 | CR 121 | N of CR 119 | 40 | 10 | 50 | 2011 |
| 6200096 | CR 121 | S of CR 40 | 15 | 15 | 30 | 2011 |
| 6200098 | CR 353 | E of CR 48C | 0 | 0 | 0 | 0 |
| 6200099 | CR 217 | W of CR 219 | 170 | 180 | 350 | 2011 |
| 6200100 | CR 447 | NE of CR 170 | 140 | 65 | 225 | 2011 |
| 6200102 | CR 20 | W of CR 18 | 12 | 0 | 12 | 2011 |
| 6200107 | CR 79 | NE of CR 66 | 30 | 10 | 40 | 2011 |
| 6200108 | CR 78 | E of CR 11(Brushy | 0 | 0 | 0 | 0 |
| 6200109 | CR 78 | E of CR 11(Brushy | 10 | 5 | 15 | 2011 |
| 6200033 | CR 278 | N of CR 48A | 20 | 15 | 35 | 2011 |
| 6200110 | CR 40 | E of CR 121 | 30 | 18 | 48 | 2011 |
| 6200111 | CR 29 | S of CR 42 | 0 | 0 | 0 | 0 |

Table 3: Construction Costs**County Perry****County Number 62**

| NBI # | Facility Carried | Location | Bridge Cost | Road Cost | Total Cost | Estimate Year |
|--------------|-------------------------|-----------------|--------------------|------------------|-------------------|----------------------|
| 6200112 | CR 31 | N of CR 139 | 5 | 20 | 25 | 2011 |
| 6200101 | CR 277 | N of CR 170 | 125 | 50 | 175 | 2011 |
| 6200076 | CR 262 | E of SR 145 | 25 | 25 | 50 | 2011 |
| 6200002 | Pestalozzi/16th St | N of Pestalozzi | 25 | 10 | 35 | 2013 |
| 6200115 | Mozart St | E of 19th St | 0 | 0 | 0 | 0 |
| 6200113 | Tell St | W of 21st St | 0 | 0 | 0 | 0 |
| 6200114 | 19th St | N of Pestalozzi | 0 | 0 | 0 | 0 |
| 6200174 | 21st St | N of Mozart St | 200 | 60 | 260 | 2013 |
| 6200175 | Dauby Ln | S of SR 37 | 25 | 10 | 35 | 2013 |

99 Total Bridges in County

Table 3: Construction Costs**County Pike****County Number 63**

| NBI # | Facility Carried | Location | Bridge Cost | Road Cost | Total Cost | Estimate Year |
|--------------|-------------------------|------------------|--------------------|------------------|-------------------|----------------------|
| 6300003 | CR 975W | N of CR 350N | 0 | 0 | 0 | |
| 6300004 | CR 900W | S of CR 700N | 21 | 0 | 32 | 2011 |
| 6300005 | CR 625N | N of CR 575N | 0 | 0 | 0 | 0 |
| 6300006 | CR 350N | E of CR 950W | 0 | 0 | 0 | 0 |
| 6300007 | CR 775W | S of CR 675N | 0 | 0 | 0 | 0 |
| 6300009 | CR 900W | S of SR 56 | 0 | 0 | 0 | 0 |
| 6300010 | CR 850W | S of SR 56 | 0 | 0 | 0 | 0 |
| 6300012 | CR 875W | S of SR 65 | 1 | 0 | 2 | 2011 |
| 6300013 | CR 225N | E of CR 700W | 0 | 0 | 0 | 0 |
| 6300014 | CR 350N | W of CR 400W | 24 | 3 | 36 | 2011 |
| 6300015 | CR 350N | E of SR 65 | 0 | 0 | 0 | |
| 6300016 | CR 350N | E of SR 65 | 0 | 0 | 0 | 0 |
| 6300017 | CR 300N | E of SR 65 | 26 | 3 | 39 | 2011 |
| 6300018 | CR 300N | W of CR 525W | 26 | 3 | 39 | 2011 |
| 6300019 | CR 400W | S of CR 350N | 24 | 3 | 36 | 2011 |
| 6300020 | CR 500W | S of SR 56 | 8 | 0 | 12 | 2011 |
| 6300021 | CR 500W | S of SR 56 | 2 | 0 | 3 | 2011 |
| 6300024 | CR 400N | W of CR 350W | 317 | 48 | 476 | 2011 |
| 6300027 | CR 300N | W of MERIDIAN Rc | 29 | 3 | 44 | 2011 |
| 6300157 | CR 500W | S of CR 200S | 1167 | 234 | 1751 | 2011 |
| 6300026 | CR 125S | W of CR 375W | 19 | 2 | 29 | 2011 |
| 6300029 | CR 720N | E of SR 57 | 33 | 4 | 50 | 2011 |
| 6300030 | CR 425E | S of CR 750N | 0 | 0 | 0 | 0 |
| 6300031 | CR 350E | S of CR 750N | 327 | 50 | 491 | 2011 |
| 6300032 | CR 650N | E of CR 200E | 23 | 3 | 35 | 2011 |
| 6300033 | CR 650N | E of CR 275E | 31 | 4 | 47 | 2011 |
| 6300034 | CR 400E | N of CR 475N | 0 | 0 | 0 | 0 |
| 6300161 | CR 475N | E of CR 400E | 9 | 1 | 14 | 2011 |
| 6300036 | CR 550N | W of CR 850E | 25 | 4 | 38 | 2011 |
| 6300038 | CR 500N | N of CR 400N | 231 | 35 | 347 | 2011 |

Table 3: Construction Costs**County Pike****County Number 63**

| NBI # | Facility Carried | Location | Bridge Cost | Road Cost | Total Cost | Estimate Year |
|--------------|-------------------------|------------------|--------------------|------------------|-------------------|----------------------|
| 6300040 | CR 500E | N of CR 175N | 0 | 0 | 0 | 0 |
| 6300041 | CR 500E | N of SR 56 | 26 | 3 | 39 | 2011 |
| 6300042 | CR 500N | E of SR 257 | 21 | 4 | 32 | 2011 |
| 6300043 | CR 550N | E of SR 257 | 0 | 0 | 0 | 0 |
| 6300044 | CR 50S | W of CR 900E | 20 | 5 | 30 | 2011 |
| 6300045 | CR 250N | W of CR 825E | 0 | 0 | 0 | 0 |
| 6300046 | CR 250N | E of CR 500E | 73 | 8 | 110 | 2011 |
| 6300047 | CR 700E | S of SR 356 | 0 | 0 | 0 | 0 |
| 6300048 | CR 725E | S of SR 56 | 240 | 36 | 360 | 2011 |
| 6300049 | CR 800E | S of SR 56 | 28 | 3 | 42 | 2011 |
| 6300168 | CR 175S | E of CR 800E | 0 | 0 | 0 | 0 |
| 6300050 | CR 900E | S of CR 50S | 0 | 0 | 0 | 0 |
| 6300051 | CR 900E | S of CR 250S | 1 | 0 | 2 | 2011 |
| 6300052 | CR 250S | W of CR 900E | 1 | 0 | 2 | 2011 |
| 6300053 | CR 650E | N of CR 250S | 221 | 34 | 332 | 2011 |
| 6300162 | CR 100S | E of CR 700W | 19 | 2 | 29 | 2011 |
| 6300058 | CR 100S | E of MERIDIAN Rd | 0 | 0 | 0 | 0 |
| 6300163 | CR 475S | E of CR 175E | 19 | 2 | 29 | 2011 |
| 6300060 | CR 175E | N of CR 475S | 0 | 0 | 0 | 0 |
| 6300061 | CR 300W | S of CR 200S | 621 | 94 | 932 | 2011 |
| 6300062 | CR 250W | N of CR 125S | 0 | 0 | 0 | 0 |
| 6300064 | CR 125S | E of CR 200W | 22 | 3 | 33 | 2011 |
| 6300177 | CR 350W | S of CR 200N | 11 | 6 | 18 | 2009 |
| 6300066 | DIVISION Rd | E of CR 125W | 0 | 0 | 0 | |
| 6300186 | MERIDIAN Rd | N of SR 64 | 0 | 0 | 0 | 0 |
| 6300067 | CR 375S | E of CR 50E | 0 | 0 | 0 | 0 |
| 6300068 | CR 525S | W of CR 100W | 468 | 71 | 702 | 2011 |
| 6300069 | CR 900S | W of SR 61 | 64 | 10 | 96 | 2011 |
| 6300070 | CR 775S | W of MERIDIAN Rd | 0 | 0 | 0 | 0 |
| 6300071 | CR 775S | E of MERIDIAN Rd | 0 | 0 | 0 | 0 |

Table 3: Construction Costs**County Pike****County Number 63**

| NBI # | Facility Carried | Location | Bridge Cost | Road Cost | Total Cost | Estimate Year |
|--------------|-------------------------|-----------------|--------------------|------------------|-------------------|----------------------|
| 6300078 | CR 1200S | E of CR 150E | 0 | 0 | 0 | 0 |
| 6300079 | CR 1200S | W of CR 500E | 0 | 0 | 0 | 0 |
| 6300169 | CR 225E | S of CR 800S | 0 | 0 | 0 | |
| 6300084 | CR 925S | W of CR 200E | 1 | 0 | 2 | 2011 |
| 6300086 | CR 300E | S of CR 900S | 31 | 4 | 47 | 2011 |
| 6300088 | CR 300E | N of CR 725S | 26 | 3 | 39 | 2011 |
| 6300089 | CR 300E | S of CR 725S | 432 | 65 | 648 | 2011 |
| 6300090 | CR 875S | W of CR 300E | 5 | 0 | 8 | 2011 |
| 6300091 | CR 900S | W of CR 400E | 18 | 2 | 27 | 2011 |
| 6300092 | CR 800S | W of CR 300E | 20 | 2 | 30 | 2011 |
| 6300093 | CR 950S | E of CR 400E | 0 | 0 | 0 | 0 |
| 6300094 | CR 400E | S of CR 950S | 0 | 0 | 0 | |
| 6300095 | CR 1100S | W of CR 425E | 5 | 0 | 8 | 2011 |
| 6300097 | CR 550E | S of CR 1175S | 0 | 0 | 0 | 0 |
| 6300098 | CR 500E | S of CR 1200S | 212 | 82 | 337 | 2011 |
| 6300100 | CR 350E | N of CR 400S | 846 | 127 | 1269 | 2011 |
| 6300170 | CR 425S | W of CR 900E | 258 | 39 | 387 | 2011 |
| 6300101 | CR 650E | S of CR 325S | 368 | 234 | 691 | 2009 |
| 6300102 | CR 325S | E of CR 650E | 0 | 0 | 0 | 0 |
| 6300103 | CR 725S | E of CR 1000E | 0 | 0 | 0 | 0 |
| 6300104 | CR 550S | E of CR 1000E | 39 | 4 | 59 | 2011 |
| 6300164 | CR 1200S | E of CR 1050E | 19 | 2 | 29 | 2011 |
| 6300105 | CR 1250S | S of CR 1200S | 8 | 0 | 12 | 2011 |
| 6300107 | CR 950E | S of CR 1075S | 0 | 0 | 0 | 0 |
| 6300159 | CR 50E | N of CR 775S | 0 | 0 | 0 | 0 |
| 6300109 | CR 775E | N of SR 257 | 0 | 0 | 0 | 0 |
| 6300110 | CR 625S | E of CR 775E | 522 | 79 | 783 | 2011 |
| 6300111 | CR 200N | W of CR 1100E | 17 | 2 | 26 | 2011 |
| 6300165 | CR 1100E | S of CR 200N | 0 | 0 | 0 | |
| 6300112 | CR 175N | W of CR 825E | 20 | 0 | 30 | 2011 |

Table 3: Construction Costs**County Pike****County Number 63**

| NBI # | Facility Carried | Location | Bridge Cost | Road Cost | Total Cost | Estimate Year |
|--------------|-------------------------|------------------|--------------------|------------------|-------------------|----------------------|
| 6300113 | CR 125W | N of DIVISION Rd | 225 | 129 | 406 | 2009 |
| 6300114 | CR 150S | E of MERIDIAN Rd | 9 | 0 | 14 | 2011 |
| 6300166 | CR 800E | S of CR 900S | 0 | 0 | 0 | 0 |
| 6300117 | OLD SR 64 | W of CR 950E | 0 | 0 | 0 | 0 |
| 6300118 | OLD SR 64 | W of CR 950E | 0 | 0 | 0 | 0 |
| 6300119 | CR 1100E | S of CR 250S | 0 | 0 | 0 | 0 |
| 6300167 | CR 1100E | N of CR 400S | 0 | 0 | 0 | 0 |
| 6300120 | CR 525S | W of CR 100W | 0 | 0 | 0 | 0 |
| 6300121 | CR 475N | W of CR 500E | 0 | 0 | 0 | 0 |
| 6300124 | CR 125S | E of CR 500W | 6 | 1 | 9 | 2011 |
| 6300160 | CR 325W | S of CR 200S | 873 | 131 | 1310 | 2011 |
| 6300125 | CR 625W | S of CR 100S | 0 | 0 | 0 | 0 |
| 6300126 | CR 650W | S of CR 175N | 281 | 29 | 422 | 2011 |
| 6300128 | CR 700W | S of CR 550N | 0 | 0 | 0 | 0 |
| 6300175 | CR 200S | E of CR 1100E | 1 | 0 | 2 | 2011 |
| 6300133 | ILLINIOS STREET | E of SR 57 | 40 | 4 | 60 | 2011 |
| 6300142 | CR 200E | S of CR 650N | 21 | 3 | 32 | 2011 |
| 6300143 | CR 600N | W of SR 61 | 63 | 7 | 95 | 2011 |
| 6300179 | OLD SR 56 | E of PIKE AVENUE | 150 | 0 | 150 | 2011 |
| 6300187 | MERIDIAN ROAD | S of CR 150S | 0 | 0 | 0 | 0 |

110 Total Bridges in County

Table 3: Construction Costs**County Porter****County Number 64**

| NBI # | Facility Carried | Location | Bridge Cost | Road Cost | Total Cost | Estimate Year |
|--------------|-------------------------|-----------------|--------------------|------------------|-------------------|----------------------|
| 6400001 | DIVISION ROAD | WEST OF 575 EAS | 0 | 0 | 0 | 0 |
| 6400002 | CR 100S | WEST OF 550 EAS | 0 | 0 | 0 | 0 |
| 6400003 | CR 100S | WEST OF 450 EAS | 0 | 0 | 0 | 0 |
| 6400004 | CR 200S | EAST OF 325 EAS | 0 | 0 | 0 | 0 |
| 6400005 | CR 200S | WEST OF 550 EAS | 6 | 0 | 6 | 2013 |
| 6400007 | CR 500S | WEST OF 650 EAS | 8 | 0 | 8 | 2013 |
| 6400008 | CR 500S | WEST OF 650 EAS | 30 | 0 | 30 | 2013 |
| 6400010 | CR 300S | EAST OF JCT. SR | 250 | 360 | 610 | 2013 |
| 6400011 | CR 300S | EAST OF 300 EAS | 5 | 0 | 5 | 2013 |
| 6400012 | CR 300S | EAST OF 525 EAS | 5 | 0 | 5 | 2013 |
| 6400013 | CR 500S | WEST OF 450 EAS | 0 | 0 | 0 | 0 |
| 6400014 | CR 600S | EAST OF 600 EAS | 0 | 0 | 0 | 0 |
| 6400015 | CR 450E | NORTH OF 500 SC | 0 | 0 | 0 | 0 |
| 6400016 | CR 400S | EAST OF 450 EAS | 4 | 0 | 4 | 2013 |
| 6400017 | CR 400S | WEST OF 450 EAS | 0 | 0 | 0 | |
| 6400018 | CR 400S | EAST OF JCT. SR | 240 | 360 | 600 | 2013 |
| 6400019 | CR 600S | WEST OF 450 EAS | 0 | 0 | 0 | 0 |
| 6400020 | CR 150E | NORTH OF 500 SC | 0 | 0 | 0 | 0 |
| 6400021 | CR 500E | SOUTH OF 1400 S | 0 | 0 | 0 | |
| 6400023 | CR 900S | EAST OF 300 EAS | 0 | 0 | 0 | 0 |
| 6400024 | CR 600E | NORTH OF 1200 S | 0 | 0 | 0 | 0 |
| 6400026 | CR 500E | NORTH OF 1200 S | 0 | 0 | 0 | 0 |
| 6400027 | CR 500E | NORTH OF 1125 S | 0 | 0 | 0 | 0 |
| 6400028 | CR 325E | NORTH OF 1125 S | 0 | 0 | 0 | 0 |
| 6400029 | CR 275E | NORTH OF 1050 S | 0 | 0 | 0 | 0 |
| 6400030 | CR 1000S | EAST OF 275 EAS | 0 | 0 | 0 | 0 |
| 6400031 | CR 1000S | EAST OF 600 EAS | 0 | 0 | 0 | 0 |
| 6400032 | CR 700S | WEST OF 450 EAS | 0 | 0 | 0 | 0 |
| 6400033 | CR 900S | WEST OF 150 WE | 24 | 0 | 24 | 2013 |
| 6400034 | CR 900S | EAST OF 200 WE | 0 | 0 | 0 | 0 |

Table 3: Construction Costs

County Porter

County Number 64

| NBI # | Facility Carried | Location | Bridge Cost | Road Cost | Total Cost | Estimate Year |
|--------------|-------------------------|-----------------|--------------------|------------------|-------------------|----------------------|
| 6400035 | CR 900S | WEST OF 200 WE | 235 | 360 | 595 | 2013 |
| 6400118 | CR 900S | EAST OF 400 WE | 235 | 360 | 595 | 2013 |
| 6400036 | CR 1050S | WEST OF 50 EAS | 0 | 0 | 0 | 0 |
| 6400037 | CR 50W | SOUTH OF 1050 S | 0 | 0 | 0 | |
| 6400119 | CR 50E | SOUTH OF 1050 S | 0 | 0 | 0 | 0 |
| 6400039 | CR 50E | NORTH OF 1050 S | 0 | 0 | 0 | 0 |
| 6400040 | CR 625W | SOUTH OF 1000 S | 6 | 0 | 6 | 2013 |
| 6400041 | CR 625W | SOUTH OF 1000 S | 150 | 0 | 150 | 2013 |
| 6400042 | CR 1000S | EAST OF 625 WE | 0 | 0 | 0 | 0 |
| 6400044 | CR 250W | SOUTH OF 900 SC | 6 | 0 | 6 | 2013 |
| 6400045 | CR 250W | SOUTH OF 900 SC | 0 | 0 | 0 | 0 |
| 6400046 | SMOKE ROAD | SOUTH OF 600 SC | 300 | 450 | 750 | 2013 |
| 6400047 | SMOKE ROAD | NORTH OF JCT. S | 0 | 0 | 0 | 0 |
| 6400048 | CR 50W | NORTH OF JCT. S | 0 | 0 | 0 | 0 |
| 6400049 | CR 50W | SOUTH OF 600 SC | 3 | 0 | 3 | 2013 |
| 6400050 | CR 700S | WEST OF 150 WE | 0 | 0 | 0 | 0 |
| 6400051 | CR 600S | WEST OF SMOKE | 0 | 0 | 0 | 0 |
| 6400052 | CR 600S | EAST OF SMOKE | 0 | 0 | 0 | 0 |
| 6400053 | CR 600S | EAST OF SMOKE | 0 | 0 | 0 | 0 |
| 6400055 | CR 750S | EAST OF 250 WE | 10 | 0 | 10 | 2013 |
| 6400056 | CR 300W | NE OF 750 SOUTH | 10 | 0 | 10 | 2013 |
| 6400057 | CR 900S | EAST OF JCT. SR | 0 | 0 | 0 | 0 |
| 6400120 | CR 900S | WEST OF JCT. SR | 0 | 0 | 0 | 0 |
| 6400058 | CR 800S | EAST OF 800 WE | 275 | 450 | 725 | 2013 |
| 6400059 | CR 450S | EAST OF SMOKE | 0 | 0 | 0 | 0 |
| 6400060 | CR 450S | WEST OF SMOKE | 0 | 0 | 0 | 0 |
| 6400061 | CR 600W | NORTH OF 500 SC | 0 | 0 | 0 | 0 |
| 6400159 | CR 100W | SOUTH OF 200 SC | 0 | 0 | 0 | 0 |
| 6400064 | CR 300S | EAST OF 500 WE | 0 | 0 | 0 | |
| 6400158 | CR 250W | SOUTH OF JCT. S | 0 | 0 | 0 | 0 |

Table 3: Construction Costs**County Porter****County Number 64**

| NBI # | Facility Carried | Location | Bridge Cost | Road Cost | Total Cost | Estimate Year |
|--------------|-------------------------|-----------------|--------------------|------------------|-------------------|----------------------|
| 6400066 | CR 500N | WEST OF JCT. SR | 0 | 0 | 0 | 0 |
| 6400067 | CR 600N | WEST OF JCT. SR | 0 | 0 | 0 | 0 |
| 6400068 | CR 400N | EAST OF 375 WE | 80 | 180 | 260 | 2013 |
| 6400069 | CR 150N | EAST OF 450 EAS | 5 | 0 | 5 | 2013 |
| 6400071 | CR 600E | NORTH OF 200 NC | 0 | 0 | 0 | 0 |
| 6400072 | CR 400N | EAST OF 575 EAS | 5 | 0 | 5 | 2013 |
| 6400073 | CR 400N | EAST OF JCT. SR | 0 | 0 | 0 | 0 |
| 6400074 | CR 200N | EAST OF 450 EAS | 0 | 0 | 0 | 0 |
| 6400075 | CR 1275N | EAST OF 600 EAS | 100 | 180 | 280 | 2013 |
| 6400076 | CR 700E | NORTH OF 1275 N | 30 | 90 | 120 | 2013 |
| 6400077 | CR 700E | SOUTH OF 1275 N | 7 | 0 | 7 | 2013 |
| 6400078 | MANDER ROAD | NORTHEAST OF J | 0 | 0 | 0 | 0 |
| 6400079 | CR 900N | WEST OF 100 WE | 1 | 0 | 1 | 2013 |
| 6400080 | CR 1050N | EAST OF JCT. SR | 0 | 0 | 0 | 0 |
| 6400081 | CR 875N | EAST OF JCT. SR | 0 | 0 | 0 | 0 |
| 6400082 | CR 875N | EAST OF 400 WE | 0 | 0 | 0 | 0 |
| 6400083 | CR 700N | EAST OF JCT. SR | 12 | 0 | 12 | 2013 |
| 6400156 | LUTE ROAD | EAST OF SWANS | 0 | 0 | 0 | 0 |
| 6400085 | CR 1100N | EAST OF JCT. SR | 300 | 450 | 750 | 2013 |
| 6400086 | CR 200W | NORTH OF JCT. U | 120 | 180 | 300 | 2013 |
| 6400087 | CR 200W | SOUTH OF JCT. U | 0 | 0 | 0 | 0 |
| 6400088 | OLD PORTER ROAD | SW OF SALT CRE | 300 | 180 | 480 | 2013 |
| 6400089 | INDIAN BOUNDARY RD | EAST OF JCT. SR | 0 | 0 | 0 | 0 |
| 6400122 | CALUMET ROAD | N OF INDIAN BOU | 0 | 0 | 0 | 0 |
| 6400090 | WAVERLY ROAD | NORTH OF ACKEF | 50 | 0 | 50 | 2013 |
| 6400091 | MINERAL SPRING | NORTH OF BEAM | 300 | 360 | 660 | 2013 |
| 6400092 | WAGNER ROAD | SOUTH OF JCT. U | 25 | 0 | 25 | 2013 |
| 6400093 | PORTER AVENUE | EAST OF CALUME | 585 | 450 | 1035 | 2013 |
| 6400095 | CR 600E | SOUTH OF 1350 N | 290 | 360 | 650 | 2013 |
| 6400096 | CR 450E | NORTH OF 1300 N | 0 | 0 | 0 | 0 |

Table 3: Construction Costs

County Porter

County Number 64

| NBI # | Facility Carried | Location | Bridge Cost | Road Cost | Total Cost | Estimate Year |
|--------------|-------------------------|-----------------|--------------------|------------------|-------------------|----------------------|
| 6400097 | CR 1300N | WEST OF 450 EAS | 0 | 0 | 0 | 0 |
| 6400098 | CR 250E | NORTH OF 1225 N | 540 | 450 | 990 | 2013 |
| 6400123 | JOLIET ROAD | WEST OF JCT. SR | 0 | 0 | 0 | 0 |
| 6400100 | CR 400W | SOUTH OF 600 SC | 0 | 0 | 0 | 0 |
| 6400101 | CR 450W | SOUTH OF 550 SC | 0 | 0 | 0 | 0 |
| 6400102 | CR 350W | NORTH OF 400 SC | 12 | 0 | 12 | 2013 |
| 6400103 | CR 350E | SW OF JCT. US 6 | 0 | 0 | 0 | 0 |
| 6400125 | CR 600N | WEST OF 500 EAS | 0 | 0 | 0 | 0 |
| 6400105 | SHOREWOOD DRIVE | SOUTH OF JCT. U | 25 | 0 | 25 | 2013 |
| 6400117 | CR 475W | SOUTH OF JCT. S | 0 | 0 | 0 | 0 |
| 6400126 | CALUMET ROAD | N OF INDIAN BOU | 0 | 0 | 0 | 0 |
| 6400131 | CRISMAN ROAD | E OF WILLOWCRE | 0 | 0 | 0 | 0 |
| 6400132 | CRISMAN ROAD | NE OF PORTAGE | 0 | 0 | 0 | 0 |
| 6400133 | CRISMAN ROAD | SW OF OLD PORT | 0 | 0 | 0 | 0 |
| 6400141 | CR 400N | EAST OF 325 EAS | 0 | 0 | 0 | 0 |
| 6400144 | CR 500N | WEST OF JCT. SR | 0 | 0 | 0 | 0 |
| 6400150 | OLD FAITHFUL DRIVE | WEST OF 600 WE | 0 | 0 | 0 | 0 |
| 6400151 | MEADOWBROOK DRIVE | NORTH OF 400 NC | 0 | 0 | 0 | 0 |
| 6400152 | RAIL ROAD | EAST OF JCT. SR | 0 | 0 | 0 | 0 |
| 6400153 | LOST TREE DRIVE | EAST OF HIGHLAN | 0 | 0 | 0 | 0 |
| 6400155 | CALUMET TRAIL | SW OF CENTRAL | 0 | 0 | 0 | 0 |
| 6400116 | WEST STREET | WEST OF WASHIN | 0 | 0 | 0 | 0 |
| 6400108 | MORGAN AVENUE | EAST OF CALUME | 0 | 0 | 0 | 0 |
| 6400109 | INDIAN BOUNDARY RD | EAST OF CALUME | 0 | 0 | 0 | 0 |
| 6400110 | STONE AVENUE | WEST OF WILLOV | 0 | 0 | 0 | 0 |
| 6400111 | MULBERRY AVENUE | EAST OF WILLOW | 0 | 0 | 0 | 0 |
| 6400112 | EVERGREENS STREET | EAST OF DOMBEY | 355 | 450 | 805 | 2013 |
| 6400113 | CENTRAL AVENUE | SOUTHWEST OF : | 0 | 0 | 0 | 0 |
| 6400114 | CLEM ROAD | EAST OF DOMBEY | 150 | 180 | 330 | 2013 |
| 6400115 | LENBURG ROAD | EAST OF McCOOL | 0 | 0 | 0 | 0 |

Table 3: Construction Costs**County Porter****County Number 64**

| NBI # | Facility Carried | Location | Bridge Cost | Road Cost | Total Cost | Estimate Year |
|--------------|-------------------------|-----------------|--------------------|------------------|-------------------|----------------------|
| 6400127 | JOLIET ROAD | SOUTHWEST OF . | 0 | 0 | 0 | |
| 6400128 | CAMPBELL AVENUE | SOUTH OF HARRI | 0 | 0 | 0 | 0 |
| 6400129 | HOWE ROAD | SOUTHEAST OF C | 0 | 0 | 0 | 0 |
| 6400134 | CALUMET AVENUE | SOUTH OF 900 NC | 0 | 0 | 0 | 0 |
| 6430466 | MIDWEST STEEL HWY | NORTH OF JCT. S | 75 | 0 | 75 | 2013 |
| 6400157 | JOSEPH AVENUE | WEST OF BLACKS | 0 | 0 | 0 | 0 |

126 Total Bridges in County

Table 3: Construction Costs**County Posey****County Number 65**

| NBI # | Facility Carried | Location | Bridge Cost | Road Cost | Total Cost | Estimate Year |
|--------------|-------------------------|--------------------|--------------------|------------------|-------------------|----------------------|
| 6500008 | Continental Camp | W of N West St | 0 | 0 | 0 | 0 |
| 6500114 | Old Sand Rd | W of Highway 69 | 0 | 0 | 0 | 0 |
| 6500291 | Wilsey Rd | E of S Main St | 0 | 0 | 0 | 0000 |
| 6500044 | Raben Rd | N of Ranee Rd | 449 | 280 | 1002 | 2004 |
| 6500292 | Wisley Rd | E of S Main St | 0 | 0 | 0 | 0 |
| 6500048 | Whipple Creek Rd | W of Raben Rd | 0 | 0 | 0 | 0 |
| 6500051 | Farm Bureau Rd | SE Welborn Church | 0 | 0 | 0 | 0 |
| 6500038 | Base Rd | N of Rippey Rd | 0 | 0 | 0 | 0000 |
| 6500040 | Copperline Rd | W of Base Rd | 0 | 0 | 0 | 0 |
| 6500029 | Lamont Rd | S of Highway 62 | 20 | 4 | 24 | 2004 |
| 6500037 | W Copper Line Rd | W of Base Rd | 0 | 0 | 0 | 0 |
| 6500117 | Curtis Rd | W of Raben Rd | 0 | 0 | 0 | 0 |
| 6500041 | Savah Rd | S of Copperline Rd | 0 | 0 | 0 | 0 |
| 6500294 | Upton Rd | N of Upr Upton Rd | 0 | 0 | 0 | |
| 6500295 | Mackey Ferry Rd | E of Raben Rd | 87 | 160 | 356 | 2004 |
| 6500219 | Bonebank Rd | SW of Raben Rd | 0 | 0 | 0 | 0 |
| 6500220 | Raben Rd | S of Hastings Ln | 0 | 0 | 0 | 0 |
| 6500222 | Slim Pond Rd | E of Todd Rd | 10 | 4 | 14 | 2004 |
| 6500090 | Griffin Rd | N of Highway 68 | 0 | 0 | 0 | 0 |
| 6500208 | Griffin Rd | S of Lee Rd | 0 | 0 | 0 | 0000 |
| 6500296 | Wheeler Rd | SW of Highway 69 | 0 | 0 | 0 | 0 |
| 6500006 | Griffin Rd | S of Highway 69 | 26 | 4 | 30 | 2004 |
| 6500297 | Griffin Rd | N of Lee Rd | 0 | 0 | 0 | 0 |
| 6500198 | Eastville Rd | S of Andrews Rd | 310 | 320 | 870 | 2006 |
| 6500002 | Shotgun Ln | N of Reynolds Rd | 215 | 200 | 582 | 2004 |
| 6500193 | Pumpkin Run Rd | N of Reynolds Rd | 0 | 0 | 0 | 0 |
| 6500194 | Reynolds Rd | E Pumpkin Run Rd | 0 | 0 | 0 | 0000 |
| 6500199 | Barrett Switch Rd | SW of Shotgun Ln | 176 | 160 | 476 | 2004 |
| 6500201 | Wilsey Rd | N Barrett Switch R | 0 | 0 | 0 | 0000 |
| 6500200 | Wilsey Rd | E of S Main St | 1912 | 280 | 2963 | 2004 |

Table 3: Construction Costs

County Posey

County Number 65

| NBI # | Facility Carried | Location | Bridge Cost | Road Cost | Total Cost | Estimate Year |
|--------------|-------------------------|---------------------|--------------------|------------------|-------------------|----------------------|
| 6500196 | Black Chapel Rd | W of Highway 165 | 0 | 0 | 0 | 0000 |
| 6500185 | Ramsey Rd | N of Stewartville R | 0 | 0 | 0 | 0 |
| 6500205 | Overton Rd | NW of W Main St | 0 | 0 | 0 | 0 |
| 6500192 | High School Rd | W of Highway 165 | 0 | 0 | 0 | |
| 6500298 | Harmny-Sprngfld Rd | N of Hidbrader Rd | 0 | 0 | 0 | |
| 6500088 | Bailey Rd | W of Hrmny-Sprgflc | 0 | 0 | 0 | 0 |
| 6500068 | Hidbrader Rd | W of Stallings Rd | 0 | 0 | 0 | 0 |
| 6500073 | Harmony Twp. Rd | W of Stallings Rd | 0 | 0 | 0 | 0 |
| 6500098 | Harmony Twp. Rd | E of Highway 69 | 0 | 0 | 0 | |
| 6500099 | Williams Rd | N of Springfield Rd | 0 | 0 | 0 | 0 |
| 6500247 | Pfeiffer Rd | NW of Boberg Rd | 0 | 0 | 0 | |
| 6500100 | Springfield Rd | E of Williams Rd | 10 | 4 | 14 | 2004 |
| 6500031 | Stevens Rd | E of Highway 69 | 0 | 0 | 0 | 0 |
| 6500107 | Johnson Rd | E of Highway 69 | 0 | 0 | 0 | 0000 |
| 6500118 | Johnson Rd | E of Highway 69 | 0 | 0 | 0 | 0000 |
| 6500112 | Smith School Rd | W of Highway 69 | 116 | 160 | 395 | 2004 |
| 6500113 | French Rd | W of Highway 69 | 0 | 0 | 0 | 0000 |
| 6500039 | Rippy Rd | W of Base Rd | 0 | 0 | 0 | 0000 |
| 6500030 | Copper Line Rd | E of Highway 69 | 0 | 0 | 0 | 0000 |
| 6500015 | Gun Club Rd | S of Nation Rd | 0 | 0 | 0 | 0000 |
| 6500172 | Gun Club Rd | N of Highway 62 | 0 | 0 | 0 | 0000 |
| 6500103 | Oliver Rd | S of Bishop Rd | 0 | 0 | 0 | 0000 |
| 6500016 | Indian Mounds Rd | N of Indian Mounds | 0 | 0 | 0 | 0000 |
| 6500012 | Bufkin Springfield | N of Copper Line R | 0 | 0 | 0 | 0000 |
| 6500025 | Leonard Rd | N of Highway 62 | 0 | 0 | 0 | 0000 |
| 6500032 | Tile Factory Rd | N of E 4th St | 0 | 0 | 0 | 0 |
| 6500259 | Showers Rd | N of Highway 65 | 0 | 0 | 0 | 0000 |
| 6500265 | St. Wendel Rd | N of CR-725 N | 0 | 0 | 0 | 0000 |
| 6500264 | Frank Emge Rd | E of Corbett Rd | 0 | 0 | 0 | 0000 |
| 6500266 | Frank Emge Rd | E of St Wendel Rd | 0 | 0 | 0 | 0000 |

Table 3: Construction Costs**County Posey****County Number 65**

| NBI # | Facility Carried | Location | Bridge Cost | Road Cost | Total Cost | Estimate Year |
|--------------|-------------------------|---------------------|--------------------|------------------|-------------------|----------------------|
| 6500267 | County Line Rd | S of Frank Emge R | 0 | 0 | 0 | 0000 |
| 6500277 | Powell Rd | W of Cleveland Rd | 0 | 0 | 0 | 0000 |
| 6500181 | Up. Poseyville Rd | W of Highway 165 | 0 | 0 | 0 | 0000 |
| 6500190 | Scherer Rd | S of High School Rd | 0 | 0 | 0 | 0000 |
| 6500299 | Robb Rd | N of Highway 68 | 0 | 0 | 0 | 0000 |
| 6500186 | Stewartsville Rd | W of N Lockwood F | 0 | 0 | 0 | 0000 |
| 6500183 | Knowles Rd | E of Highway 165 | 215 | 200 | 582 | 2004 |
| 6500184 | Mulkey Black Rd | E of Highway 165 | 0 | 0 | 0 | 0000 |
| 6500274 | N. Barn Rd | N of Black Rd | 0 | 0 | 0 | 0000 |
| 6500273 | Country Cross Rd | N of Black Rd | 0 | 0 | 0 | 0000 |
| 6500272 | Country Cross Rd | N of Black Rd | 0 | 0 | 0 | 0000 |
| 6500271 | Keuhn Rd | N of Black Rd | 0 | 0 | 0 | 0000 |
| 6500234 | Stierley Rd | S of Highway 66 | 0 | 0 | 0 | 0000 |
| 6500240 | Stierley Rd | S of Wintemheimer | 0 | 0 | 0 | 0000 |
| 6500149 | Caborn Rd | S of Mertens Rd | 9 | 4 | 13 | 2004 |
| 6500239 | Peters Rd | N of Downen Rd | 0 | 0 | 0 | 0000 |
| 6500307 | Boberg Rd | W of Stierley Rd | 0 | 0 | 0 | 0000 |
| 6500237 | Huey Rd | S of Haines Rd | 0 | 0 | 0 | 0000 |
| 6500238 | Huey Rd | S of Haines Rd | 0 | 0 | 0 | 0000 |
| 6500075 | Haines Rd | W of Metz Rd | 0 | 0 | 0 | 0000 |
| 6500308 | Caborn Rd | S of Boberg Rd | 0 | 0 | 0 | 0000 |
| 6500243 | Boberg Rd | E of St Phillip Rd | 0 | 0 | 0 | 0000 |
| 6500189 | High School Rd | W of Scherer Rd | 155 | 160 | 448 | 2004 |
| 6500188 | Wilson Switch Rd | N of High School Rd | 6 | 2 | 8 | 2004 |
| 6500245 | St Phillip Rd | S of Boberg Rd | 0 | 0 | 0 | 0000 |
| 6500078 | Metz Rd | S of Haines Rd | 0 | 0 | 0 | 0000 |
| 6500233 | Haines Rd | W of N Stierley Rd | 0 | 0 | 0 | 0000 |
| 6500231 | Schmitt Rd | S of Blake Rd | 0 | 0 | 0 | 0000 |
| 6500229 | Blake Rd | W of Winery Rd | 0 | 0 | 0 | 0000 |
| 6500280 | Wagon Wheel Rd | NE of Lane R | 0 | 0 | 0 | 0000 |

Table 3: Construction Costs

County Posey

County Number 65

| NBI # | Facility Carried | Location | Bridge Cost | Road Cost | Total Cost | Estimate Year |
|--------------|-------------------------|---------------------|--------------------|------------------|-------------------|----------------------|
| 6500278 | Lane Rd | S of High School Rd | 0 | 0 | 0 | 0000 |
| 6500282 | John Will Rd | W of Baseline Rd | 0 | 0 | 0 | 0000 |
| 6500236 | Vienna Rd | E of Rexing Rd | 0 | 0 | 0 | 0000 |
| 6500072 | Springfield Rd | E of Brandt Rd | 0 | 0 | 0 | 0000 |
| 6500249 | E Copperline Rd | W of Wildeman Rd | 0 | 0 | 0 | 0000 |
| 6500321 | Upper Mt Vernon Rd | N of Esche Rd | 0 | 0 | 0 | 0000 |
| 6500145 | Ford Rd | S of Upr Mt Vernon | 0 | 0 | 0 | 0000 |
| 6500152 | Upper Mt Vernon Rd | E of Caborn Rd | 0 | 0 | 0 | |
| 6500139 | Ford Rd | N of Upr Mt Vernon | 0 | 0 | 0 | 0000 |
| 6500251 | John Mills Rd | SW of Reineke Rd | 327 | 200 | 732 | 2004 |
| 6500104 | John Mills Rd | SW of Reineke Rd | 0 | 0 | 0 | 0000 |
| 6500174 | Nation Rd | E of Gun Club Rd | 0 | 0 | 0 | 0000 |
| 6500134 | St Phillips Rd | S of Creamery Rd | 0 | 0 | 0 | 0000 |
| 6500130 | County Line Rd | S of Creamery Rd | 0 | 0 | 0 | 0000 |
| 6500163 | Wildeman Rd | S of Upr Mt Vernon | 25 | 5 | 30 | 2010 |
| 6500164 | Wildeman Rd | S of Upr Mt Vernon | 0 | 0 | 0 | 0000 |
| 6500162 | Wolf Rd | W of Wildeman Rd | 0 | 0 | 0 | 0000 |
| 6500146 | Upper Meinshein Rd | E of Upr Mt Vernon | 0 | 0 | 0 | 0000 |
| 6500159 | Layer Rd | E of Gun Club Rd | 0 | 0 | 0 | 0000 |
| 6500156 | Copperline Rd | W of Caborn Rd | 0 | 0 | 0 | 0000 |
| 6500157 | Copperline Rd | W of Caborn Rd | 0 | 0 | 0 | 0000 |
| 6500253 | Meier Rd | E of John Mills Rd | 0 | 0 | 0 | 0000 |
| 6500168 | Upper Mt Vernon Rd | E of Stierley Rd | 0 | 0 | 0 | 0000 |
| 6500165 | Upper Mt Vernon Rd | W of St Phillips R | 0 | 0 | 0 | 0000 |
| 6500126 | St Phillips Rd | N of Upr Mt Vernon | 0 | 0 | 0 | 0000 |
| 6500148 | Darnell School Rd | E of Davis Rd S | 0 | 0 | 0 | 0000 |
| 6500144 | Ford Rd | S of Lwr Mt Vernon | 0 | 0 | 0 | 0000 |
| 6500147 | Meinschein Rd | W of Ford Rd | 0 | 0 | 0 | 0000 |
| 6500137 | Lower Mt Vernon Rd | W of Carson Schoc | 0 | 0 | 0 | 0000 |
| 6500143 | Lower Mt Vernon Rd | E of Ford Rd | 0 | 0 | 0 | 0000 |

Table 3: Construction Costs

County Posey

County Number 65

| NBI # | Facility Carried | Location | Bridge Cost | Road Cost | Total Cost | Estimate Year |
|--------------|-------------------------|---------------------|--------------------|------------------|-------------------|----------------------|
| 6500300 | Old State Rd 62 | NE of Plaza Rd | 278 | 200 | 666 | 2004 |
| 6500323 | | | 0 | 0 | 0 | 0 |
| 6500132 | Broadway Ave | N of Broadway Rd | 0 | 0 | 0 | 0000 |
| 6500050 | Raben Rd | S of Brown Slaggle | 0 | 0 | 0 | 0000 |
| 6500052 | Whipple Creek Rd | E of Raben Rd | 0 | 0 | 0 | 0000 |
| 6500206 | Stone Rd | E of Highway 69 | 0 | 0 | 0 | 0000 |
| 6500003 | Wisley Rd | E of Main Street | 0 | 0 | 0 | 0000 |
| 6500154 | Allison Ln | E of Caborn Rd | 0 | 0 | 0 | 0000 |
| 6500116 | Bundy Rd | E of Savah Rd | 0 | 0 | 0 | 0000 |
| 6500187 | New Harmony Rd | E Bethsaida Church | 0 | 0 | 0 | 0000 |
| 6500062 | Romaine Rd | W of Moye Rd | 0 | 0 | 0 | 0000 |
| 6500263 | Watertank Rd | W of St Wendel Rd | 0 | 0 | 0 | 0000 |
| 6500230 | Blake Rd | E of Fletchal Rd | 0 | 0 | 0 | 0000 |
| 6500082 | CR 500N | N of Blake Road | 0 | 0 | 0 | 0000 |
| 6500241 | Boberg Rd | E of Hoenert Rd N | 0 | 0 | 0 | 0000 |
| 6500301 | Smith School Rd E | W of Highway 69 | 0 | 0 | 0 | 0000 |
| 6500101 | Oliver-Sprngfld Rd | E of Springfield Rd | 0 | 0 | 0 | 0000 |
| 6500256 | Hoenert Rd | N of Copperline Rd | 0 | 0 | 0 | 0000 |
| 6500158 | Nation Rd | W of Gun Club Rd | 0 | 0 | 0 | 0000 |
| 6500167 | Gun Club Rd | N of Highway 62 | 0 | 0 | 0 | 0000 |
| 6500177 | Lower Mt Vernon Rd | E of Caborn Rd | 0 | 0 | 0 | 0000 |
| 6500287 | Lower Mt Vernon Rd | E of Carson School | 0 | 0 | 0 | 0 |
| 6500303 | Benthall Rd | E of McKinnies Rd | 0 | 0 | 0 | 0000 |
| 6500305 | Raben Rd | N of Highway 62 | 0 | 0 | 0 | 0000 |
| 6500289 | Mulberry St | S of E Grant St | 25 | 5 | 30 | 2010 |
| 6500322 | Caborn Rd | S of Darnell School | 0 | 0 | 0 | |
| 6500309 | Nation Rd | E of Blackford Rd | 0 | 0 | 0 | 0000 |
| 6500315 | Bishop Rd | SW of Oliver Rd | 166 | 240 | 569 | 2006 |
| 6500320 | Lower Mt Vernon Rd | E of Carson School | 0 | 0 | 0 | 0000 |

149 Total Bridges in County

Table 3: Construction Costs**County Pulaski****County Number 66**

| NBI # | Facility Carried | Location | Bridge Cost | Road Cost | Total Cost | Estimate Year |
|--------------|-------------------------|-----------------|--------------------|------------------|-------------------|----------------------|
| 6600003 | CR 1100W | N of CR 950S | 0 | 0 | 0 | |
| 6600004 | CR 800S | W of CR 1050W | 0 | 0 | 0 | |
| 6600005 | CR 900S | E OF CR 1120W | 0 | 0 | 0 | |
| 6600006 | CR 800S | W OF CR 1600W | 114 | 160 | 393 | 2011 |
| 6600007 | CR 1600W | N OF SR 114 | 0 | 0 | 0 | |
| 6600008 | CR 500S | E OF CR 1350W | 0 | 0 | 0 | |
| 6600009 | CR 1275W | S OF CR 600S | 0 | 0 | 0 | |
| 6600011 | CR 600S | E OF CR 1275W | 0 | 0 | 0 | |
| 6600012 | CR 200S | E OF US 421 | 0 | 0 | 0 | 0 |
| 6600014 | CR 1450W | N OF CR 400S | 0 | 0 | 0 | |
| 6600015 | CR 300S | E OF US 421 | 0 | 0 | 0 | 0 |
| 6600017 | CR 100S | W OF CR 1175W | 0 | 0 | 0 | 0 |
| 6600018 | CR 100S | W OF CR 1300W | 0 | 0 | 0 | |
| 6600019 | CR 100S | W OF CR 1300W | 0 | 0 | 0 | |
| 6600023 | CR 175N | W OF CR 1400W | 0 | 0 | 0 | |
| 6600024 | CR 100N | W OF CR 1350W | 0 | 0 | 0 | |
| 6600026 | CR 1100W | N OF SR 14 | 0 | 0 | 0 | |
| 6600027 | CR 1550W | N OF CR 200N | 0 | 0 | 0 | |
| 6600028 | CR 300N | W OF US 421 | 0 | 0 | 0 | |
| 6600037 | CR 1000S | W OF SR 39 | 0 | 0 | 0 | |
| 6600038 | CR 700W | S OF CR 850S | 0 | 0 | 0 | |
| 6600039 | CR 550W | S OF CR 850S | 0 | 0 | 0 | |
| 6600051 | CR 500S | W OF CR 500W | 0 | 0 | 0 | |
| 6600052 | CR 500W | S OF CR 500S | 0 | 0 | 0 | |
| 6600053 | CR 600W | N OF CR 500S | 0 | 0 | 0 | |
| 6600064 | CR 100N | E OF CR 1100W | 0 | 0 | 0 | |
| 6600065 | CR 200N | W OF SR 39 | 0 | 0 | 0 | |
| 6600066 | CR 1000W | N OF CR 100N | 0 | 0 | 0 | |
| 6600067 | CR 300N | W OF SR 39 | 0 | 0 | 0 | |
| 6600075 | CR 600W | N OF CR 200N | 253 | 160 | 579 | 2011 |

Table 3: Construction Costs**County Pulaski****County Number 66**

| NBI # | Facility Carried | Location | Bridge Cost | Road Cost | Total Cost | Estimate Year |
|--------------|-------------------------|------------------|--------------------|------------------|-------------------|----------------------|
| 6600076 | CR 700N | W OF CR 500W | 294 | 200 | 687 | 2011 |
| 6600078 | CR 475W | N OF CR 950S | 0 | 0 | 0 | |
| 6600079 | CR 825S | W OF CR 450W | 0 | 0 | 0 | |
| 6600081 | CR 400S | W OF CR 200W | 0 | 0 | 0 | |
| 6600082 | CR 225W | SW OF CR 400S | 0 | 0 | 0 | |
| 6600085 | CR 325W | N OF CR 950S | 0 | 0 | 0 | |
| 6600086 | CR 200W | N OF CR 1000S | 0 | 0 | 0 | |
| 6600089 | CR 1000S | W OF CR 100W | 0 | 0 | 0 | |
| 6600092 | CR 1000S | E OF CR 100W | 0 | 0 | 0 | |
| 6600093 | BASE LINE RD | INT OF CR 1000S | 0 | 0 | 0 | |
| 6600094 | CR 100W | S OF CR 500S | 0 | 0 | 0 | |
| 6600097 | FRANCESVILLE RD | NW of SR 119 | 0 | 0 | 0 | |
| 6600098 | CR 150W | S OF SR 119 | 0 | 0 | 0 | |
| 6600103 | CR 135S | W OF CR 200W | 0 | 0 | 0 | |
| 6600105 | CR 100E | N OF CR 315S | 0 | 0 | 0 | |
| 6600106 | CR 75E | SE OF CR 200S | 250 | 0 | 250 | 2011 |
| 6600107 | WASHINGTON ST | E OF CR 50W | 0 | 0 | 0 | |
| 6600110 | CR 650N | W OF CR 450W | 0 | 0 | 0 | |
| 6600114 | CR 300E | N OF CR 1000S | 0 | 0 | 0 | |
| 6600115 | CR 200E | N OF CR 1000S | 0 | 0 | 0 | |
| 6600116 | CR 400E | N OF US 35 | 0 | 0 | 0 | |
| 6600117 | CR 500E | N OF CR 900S | 0 | 0 | 0 | |
| 6600118 | CR 500E | S OF CR 900S | 0 | 0 | 0 | |
| 6600119 | CR 600E | S OF CR 900S | 0 | 0 | 0 | |
| 6600121 | CR 600E | N OF CR 900S | 0 | 0 | 0 | |
| 6600128 | CR 625E | N OF CR 450S | 0 | 0 | 0 | |
| 6600129 | CR 700E | INT CR 700E & CR | 0 | 0 | 0 | |
| 6600130 | CR 175E | N OF CR 300S | 0 | 0 | 0 | |
| 6600132 | CR 225E | S OF CR 200S | 0 | 0 | 0 | |
| 6600133 | CR 150S | E OF CR 225E | 0 | 0 | 0 | |

Table 3: Construction Costs**County Pulaski****County Number 66**

| NBI # | Facility Carried | Location | Bridge Cost | Road Cost | Total Cost | Estimate Year |
|--------------|-------------------------|-----------------|--------------------|------------------|-------------------|----------------------|
| 6600159 | CR 350S | E OF CR 500E | 0 | 0 | 0 | |
| 6600135 | CR 250S | E OF CR 465E | 315 | 200 | 716 | 2011 |
| 6600136 | CR 450E | S OF CR 200S | 0 | 0 | 0 | |
| 6600137 | CR 315E | N OF CR 225S | 160 | 100 | 310 | 2011 |
| 6600138 | CR 300E | S OF CR 125S | 286 | 200 | 677 | 2011 |
| 6600139 | CR 125S | E OF CR 300E | 311 | 200 | 710 | 2011 |
| 6600143 | CR 400E | N OF CR 225S | 0 | 0 | 0 | |
| 6600144 | CR 400E | S OF SR 14 | 0 | 0 | 0 | |
| 6600145 | CR 250N | E OF US 35 | 670 | 100 | 820 | 2011 |
| 6600149 | CR 200E | S of CR 750N | 0 | 0 | 0 | |
| 6600150 | CR 125E | N OF CR 750N | 0 | 0 | 0 | |
| 6600152 | CR 625E | S OF CR 750N | 850 | 280 | 1540 | 2011 |
| 6600153 | CR 625E | S OF CR 750N | 0 | 0 | 0 | |
| 6600158 | CR 850S | E OF CR 600W | 0 | 0 | 0 | |

74 Total Bridges in County

Table 3: Construction Costs**County Putnam****County Number 67**

| NBI # | Facility Carried | Location | Bridge Cost | Road Cost | Total Cost | Estimate Year |
|--------------|-------------------------|-----------------|--------------------|------------------|-------------------|----------------------|
| 6700001 | CR 1350N | W of CR 800W | 258 | 77 | 453 | 2011 |
| 6700002 | CR 875W | W of CR 800W | 0 | 0 | 0 | 2011 |
| 6700003 | CR 1350N | W of CR 350W | 226 | 68 | 396 | 2011 |
| 6700004 | CR 425W | N of SR 236 | 235 | 71 | 413 | 2011 |
| 6700005 | CR 375W | S of SR 236 | 0 | 0 | 0 | 2011 |
| 6700006 | CR 350W | S of CR 1000N | 0 | 0 | 0 | 2011 |
| 6700007 | CR 850N | E of CR 400W | 228 | 68 | 400 | 2011 |
| 6700008 | CR 950N | E of CR 400W | 0 | 0 | 0 | 2011 |
| 6700009 | CR 1050N | E of CR 600W | 300 | 75 | 506 | 2011 |
| 6700010 | CR 550W | S of CR 1000N | 0 | 0 | 0 | 2011 |
| 6700011 | CR 725W | N of CR 900N | 0 | 0 | 0 | 2011 |
| 6700012 | MORTON Rd | N of CR 900N | 0 | 0 | 0 | 2011 |
| 6700013 | MORTON Rd | E of CR 725W | 0 | 0 | 0 | 2011 |
| 6700014 | MORTON Rd | S of CR 900N | 375 | 0 | 506 | 2011 |
| 6700015 | CR 900N | W of CR 775W | 0 | 0 | 0 | 2011 |
| 6700017 | CR 1350N | W of CR 50W | 34 | 10 | 59 | 2011 |
| 6700018 | CR 50E | S of CR 1400N | 0 | 0 | 0 | 2011 |
| 6700019 | CR 250E | S of CR 1400N | 0 | 0 | 0 | 2011 |
| 6700020 | CR 1100N | W of CR 100E | 0 | 0 | 0 | 2011 |
| 6700021 | CR 1100N | E of CR 100E | 0 | 0 | 0 | 2011 |
| 6700022 | CR 100E | N of CR 1100N | 251 | 75 | 440 | 2011 |
| 6700023 | CR 100E | N of CR 1100N | 0 | 0 | 0 | 2011 |
| 6700024 | CR 1000N | E of US 231 | 0 | 0 | 0 | 2011 |
| 6700025 | CR 1000N | W of CR 100E | 241 | 72 | 422 | 2011 |
| 6700026 | CR 900N | E of US 231 | 0 | 0 | 0 | 2011 |
| 6700027 | MERIDIAN LINE Rd | S of CR 1100N | 0 | 0 | 0 | 2011 |
| 6700028 | CR 850N | W of CR 100E | 250 | 75 | 438 | 2011 |
| 6700029 | CR 25W | S of CR 900N | 330 | 99 | 578 | 2011 |
| 6700251 | CR 425E | N of SR 236 | 0 | 0 | 0 | 2011 |
| 6700031 | CR 900E | N of US 36 | 0 | 0 | 0 | 2011 |

Table 3: Construction Costs**County Putnam****County Number 67**

| NBI # | Facility Carried | Location | Bridge Cost | Road Cost | Total Cost | Estimate Year |
|--------------|-------------------------|-----------------|--------------------|------------------|-------------------|----------------------|
| 6700032 | CR 900E | N of CR 1100N | 500 | 0 | 675 | 2011 |
| 6700033 | CR 800E | N of CR 1100N | 64 | 0 | 86 | 2011 |
| 6700035 | CR 200N | W of CR 100E | 0 | 0 | 0 | 2011 |
| 6700036 | CR 650N | E of CR 600E | 0 | 0 | 0 | 2011 |
| 6700037 | CR 650N | W of CR 600E | 395 | 118 | 693 | 2011 |
| 6700038 | CR 650N | E of CR 500E | 228 | 68 | 401 | 2011 |
| 6700039 | CR 650N | W of CR 500E | 50 | 5 | 75 | 2011 |
| 6700041 | CR 175E | N of CR 500N | 239 | 72 | 419 | 2011 |
| 6700042 | CR 500N | E of CR 400E | 340 | 0 | 459 | 2011 |
| 6700043 | CR 500N | W of CR 475E | 0 | 0 | 0 | 2011 |
| 6700044 | CR 525E | N of CR 1050N | 46 | 0 | 62 | 2011 |
| 6700045 | CR 900N | W of CR 500E | 130 | 10 | 189 | 2011 |
| 6700245 | CR 725E | S of CR 600N | 0 | 0 | 0 | 2011 |
| 6700047 | CR 600E | S of US 36 | 0 | 0 | 0 | 2011 |
| 6700048 | CR 600N | E of CR 725E | 0 | 0 | 0 | 2011 |
| 6700049 | CR 500N | W of CR 700E | 0 | 0 | 0 | 2011 |
| 6700051 | CR 400N | E of CR 875E | 251 | 75 | 440 | 2011 |
| 6700052 | CR 550E | N of CR 50S | 0 | 0 | 0 | 2011 |
| 6700053 | CR 775E | S of CR 350N | 0 | 0 | 0 | 2011 |
| 6700054 | CR 675E | S of CR 300N | 0 | 0 | 0 | 2011 |
| 6700055 | CR 300N | E of CR 550E | 0 | 0 | 0 | 2011 |
| 6700056 | CR 575E | N of CR 300N | 0 | 0 | 0 | 2011 |
| 6700057 | CR 500E | N of CR 300N | 534 | 160 | 937 | 2011 |
| 6700058 | CR 275E | N of CR 100N | 0 | 0 | 0 | 2011 |
| 6700059 | CR 375E | N of CR 200N | 0 | 0 | 0 | 2011 |
| 6700060 | CR 300N | E of CR 325E | 0 | 0 | 0 | 2011 |
| 6700061 | CR 300N | W of CR 500E | 0 | 0 | 0 | 2011 |
| 6700062 | CR 325E | S of CR 375N | 334 | 100 | 586 | 2011 |
| 6700063 | CR 400N | W of CR 300E | 0 | 0 | 0 | 2011 |
| 6700064 | CR 500N | E of CR 25W | 261 | 78 | 459 | 2011 |

Table 3: Construction Costs**County Putnam****County Number 67**

| NBI # | Facility Carried | Location | Bridge Cost | Road Cost | Total Cost | Estimate Year |
|--------------|-------------------------|-----------------|--------------------|------------------|-------------------|----------------------|
| 6700066 | CR 325N | E of CR 100E | 0 | 0 | 0 | 2011 |
| 6700067 | CR 200N | E of CR 200E | 279 | 84 | 490 | 2011 |
| 6700068 | CR 150W | N of CR 200N | 0 | 0 | 0 | 2011 |
| 6700069 | CR 350N | E of CR 200W | 0 | 0 | 0 | 2011 |
| 6700070 | CR 375N | E of CR 600W | 0 | 0 | 0 | 2011 |
| 6700071 | MORTON Rd | NW of CR 500N | 0 | 0 | 0 | 2011 |
| 6700072 | MORTON Rd | SE of US 36 | 384 | 115 | 673 | 2011 |
| 6700242 | CR 500N | W of CR 725W | 0 | 0 | 0 | 2011 |
| 6700075 | CR 250N | W of CR 375W | 0 | 0 | 0 | 2011 |
| 6700246 | CR 250N | E of CR 550W | 0 | 0 | 0 | 2011 |
| 6700077 | CR 750W | N of CR 500N | 0 | 0 | 0 | 2011 |
| 6700078 | CR 625W | N of CR 350N | 270 | 81 | 473 | 2011 |
| 6700079 | CR 600W | N of CR 350N | 0 | 0 | 0 | 2011 |
| 6700080 | CR 600W | N of CR 600N | 0 | 0 | 0 | 2011 |
| 6700081 | CR 250W | S of CR 250N | 250 | 75 | 440 | 2011 |
| 6700082 | CR 550W | S of CR 350N | 0 | 0 | 0 | 2011 |
| 6700083 | CR 600W | S of CR 350N | 0 | 0 | 0 | 2011 |
| 6700084 | CR 375N | E of CR 600W | 0 | 0 | 0 | 2011 |
| 6700085 | CR 600W | N of CR 350N | 0 | 0 | 0 | 2011 |
| 6700086 | CR 450N | W of CR 700W | 50 | 10 | 81 | 2011 |
| 6700247 | CR 150N | W of CR 625 W | 0 | 0 | 0 | 2011 |
| 6700088 | CR 175N | E of CR 550W | 0 | 0 | 0 | 2011 |
| 6700089 | CR 225W | S of CR 350N | 0 | 0 | 0 | 2011 |
| 6700090 | DUNBAR Rd | E of CR 300W | 284 | 85 | 499 | 2011 |
| 6700091 | DUNBAR Rd | W of CR 125W | 1349 | 405 | 2407 | 2011 |
| 6700092 | CR 450W | N of CR 100S | 273 | 82 | 479 | 2011 |
| 6700093 | CR 675W | S of CR 125N | 230 | 69 | 404 | 2011 |
| 6700094 | CR 75S | W of CR 725W | 0 | 0 | 0 | 0 |
| 6700095 | WALNUT Rd (125S) | W of CR 450W | 42 | 0 | 57 | 2011 |
| 6700096 | CR 525W | N of CR 50N | 229 | 69 | 401 | 2011 |

Table 3: Construction Costs**County Putnam****County Number 67**

| NBI # | Facility Carried | Location | Bridge Cost | Road Cost | Total Cost | Estimate Year |
|--------------|-------------------------|--------------------|--------------------|------------------|-------------------|----------------------|
| 6700097 | CR 50N | W of CR 500W | 0 | 0 | 0 | 2011 |
| 6700098 | WALNUT Rd | E of CR 300E | 78 | 0 | 105 | 2011 |
| 6700099 | CR 400W | W of CR 325W | 21 | 0 | 28 | 2011 |
| 6700248 | CR 500W | S of CR 100S | 0 | 0 | 0 | 2011 |
| 6700101 | CR 250S | W of CR 600W | 0 | 0 | 0 | 2011 |
| 6700102 | CR 800W | S of CR 75S | 0 | 0 | 0 | 2011 |
| 6700103 | CR 175S | W of CR 800W | 201 | 60 | 353 | 2011 |
| 6700104 | CR 625W | S of CR 100S | 0 | 0 | 0 | 2011 |
| 6700241 | CR 50N | Int of CR 500W | 0 | 0 | 0 | 2011 |
| 6700106 | CR 550W | N of CR 375S | 0 | 0 | 0 | 2011 |
| 6700107 | CR 375W | N of CR 300S | 92 | 12 | 140 | 2011 |
| 6700108 | CR 150W | S of CR 300S | 284 | 85 | 499 | 2011 |
| 6700237 | CR 150W | S of CR 300S | 258 | 77 | 453 | 2011 |
| 6700110 | CR 150W | S of CR 300S | 265 | 80 | 465 | 2011 |
| 6700111 | CR 550S | E of CR 500W | 1379 | 414 | 2445 | 2011 |
| 6700112 | CR 100N | E of CR 750E | 0 | 0 | 0 | 2011 |
| 6700113 | CR 750E | S of CR 100N | 242 | 72 | 424 | 2011 |
| 6700114 | CR 750E | S of CR 100N | 0 | 0 | 0 | 2011 |
| 6700115 | CR 750E | S of CR 100N | 246 | 74 | 432 | 2011 |
| 6700116 | CR 50S | E of CR 550E | 0 | 0 | 0 | 2011 |
| 6700117 | CR 525E | S of CR 50S | 0 | 0 | 0 | 2011 |
| 6700118 | CR 500E | S of CR 300S | 65 | 0 | 87 | 2011 |
| 6700119 | CR 300S | W of CR 650E | 0 | 0 | 0 | 2011 |
| 6700120 | CR 300S | E of CR 500E | 230 | 69 | 404 | 2011 |
| 6700121 | CR 650E | S of SR 240 | 246 | 74 | 431 | 2011 |
| 6700122 | CR 100E | N of Albion Pond R | 754 | 226 | 1323 | 2011 |
| 6700123 | CR 200E | S of CR 200N | 256 | 77 | 449 | 2011 |
| 6700124 | CR 125N | N of CR 100N | 909 | 273 | 1595 | 2011 |
| 6700125 | CR 50N | W of CR 25E | 0 | 0 | 0 | 2011 |
| 6700126 | CR 25E | S of CR 125N | 909 | 273 | 1595 | 2011 |

Table 3: Construction Costs**County Putnam****County Number 67**

| NBI # | Facility Carried | Location | Bridge Cost | Road Cost | Total Cost | Estimate Year |
|--------------|-------------------------|-----------------|--------------------|------------------|-------------------|----------------------|
| 6700127 | CR 50S | W of CR 550E | 0 | 0 | 0 | 2011 |
| 6700128 | CR 50N | W of CR 675E | 204 | 61 | 357 | 2011 |
| 6700129 | CR 675E | S of CR 50N | 255 | 77 | 448 | 2011 |
| 6700130 | CR 200S | W of CR 100E | 251 | 75 | 441 | 2011 |
| 6700131 | DEVIL BACKBONE Rd | NW of US 40 | 0 | 0 | 0 | 2011 |
| 6700132 | DEVIL BACKBONE Rd | NW of US 40 | 0 | 0 | 0 | 2011 |
| 6700133 | CR 300S | E of CR 275E | 533 | 160 | 935 | 2011 |
| 6700134 | CR 350S | E of US 231 | 0 | 0 | 0 | 2011 |
| 6700135 | CR 625W | N of CR 670S | 281 | 84 | 494 | 2011 |
| 6700136 | CR 750W | N of CR 600S | 203 | 61 | 356 | 2011 |
| 6700137 | CR 650S | E of CR 900W | 0 | 0 | 0 | 2011 |
| 6700138 | Un-Named Trl | N of US 40 | 0 | 0 | 0 | 2011 |
| 6700139 | CR 850S | E of CR 650W | 0 | 0 | 0 | 2011 |
| 6700140 | CR 800W | S of US 40 | 0 | 0 | 0 | 2011 |
| 6700141 | CR 1050S | E of CR 900W | 205 | 62 | 360 | 2011 |
| 6700142 | CR 1100S | E of CR 900W | 0 | 0 | 0 | 2011 |
| 6700143 | CR 775W | S of CR 1200S | 0 | 0 | 0 | 2011 |
| 6700144 | CR 1200S | E of CR 900W | 204 | 61 | 357 | 2011 |
| 6700145 | CR 1200S | W of CR 775W | 0 | 0 | 0 | 2011 |
| 6700146 | CR 1200S | W of CR 700W | 231 | 69 | 405 | 2011 |
| 6700147 | EAST QUARRY Rd | SE of US 40 | 0 | 0 | 0 | 2011 |
| 6700148 | HUFFMAN Rd | E of CR 600W | 159 | 15 | 234 | 2011 |
| 6700150 | CR 525W | S of CR 1100S | 52 | 0 | 70 | 2011 |
| 6700151 | POLAND Rd | W of CR 550W | 234 | 70 | 411 | 2011 |
| 6700152 | CR 1075S | W of CR 300W | 0 | 0 | 0 | 2011 |
| 6700153 | CR 375W | N of CR 950S | 264 | 79 | 463 | 2011 |
| 6700154 | CR 250W | N of CR 900S | 254 | 76 | 447 | 2011 |
| 6700157 | CR 25E | S of CR 700S | 245 | 74 | 430 | 2011 |
| 6700158 | CR 250W | N of CR 900S | 0 | 0 | 0 | 0 |
| 6700159 | CR 250E | S of US 40 | 305 | 91 | 534 | 2011 |

Table 3: Construction Costs**County Putnam****County Number 67**

| NBI # | Facility Carried | Location | Bridge Cost | Road Cost | Total Cost | Estimate Year |
|--------------|-------------------------|------------------|--------------------|------------------|-------------------|----------------------|
| 6700160 | CR 275E | S of CR 350S | 0 | 0 | 0 | 2011 |
| 6700161 | CR 25E | N of US 40 | 550 | 0 | 743 | 2011 |
| 6700162 | CR 700S | W of CR 750E | 0 | 0 | 0 | 2011 |
| 6700163 | CR 675S | W of CR 1000E | 257 | 77 | 450 | 2011 |
| 6700164 | CR 700S | E of CR 1000E | 0 | 0 | 0 | 2011 |
| 6700165 | CR 1000S | W of CR 700E | 100 | 0 | 135 | 2011 |
| 6700166 | CR 975S | E of CR 775E | 0 | 0 | 0 | 2011 |
| 6700167 | CR 600S | W of CR 1000E | 380 | 114 | 668 | 2011 |
| 6700168 | CR 400S | E of CR 825E | 0 | 0 | 0 | 2011 |
| 6700243 | CR 800E | N of CR 600S | 0 | 0 | 0 | 2011 |
| 6700170 | CR 775E | S of CR 550S | 0 | 0 | 0 | 2011 |
| 6700171 | CR 675E | N of SR 42 | 0 | 0 | 0 | 2011 |
| 6700172 | CR 1200S | W of CR 600E | 0 | 0 | 0 | 2011 |
| 6700249 | CR 1300S | W of CR 700E | 0 | 0 | 0 | 2011 |
| 6700174 | CR 750E | S of SR 42 | 0 | 0 | 0 | 2011 |
| 6700175 | CR 1200S | E of CR 600E | 385 | 0 | 520 | 2011 |
| 6700176 | CR 1000E | S of US 40 | 0 | 0 | 0 | 2011 |
| 6700177 | CR 925E | S of US 40 | 252 | 76 | 443 | 2011 |
| 6700178 | CR 300S | E of CR 1000E | 336 | 101 | 590 | 2011 |
| 6700179 | CR 1100E | S of CR 300S | 0 | 0 | 0 | 2011 |
| 6700180 | CR 1000E | N of CR 450S | 0 | 0 | 0 | 2011 |
| 6700181 | CR 450S | E of CR 1000E | 0 | 0 | 0 | 2011 |
| 6700182 | CR 450S | E of CR 1000E | 490 | 147 | 861 | 2011 |
| 6700183 | CR 550S | E of CR 1000E | 0 | 0 | 0 | 2011 |
| 6700184 | CR 1000E | N of CR 600S | 310 | 93 | 544 | 2011 |
| 6700185 | CR 1125S | E of MERIDIAN RD | 236 | 71 | 415 | 2011 |
| 6700186 | CR 25E | S of CR 1250S | 0 | 0 | 0 | 2011 |
| 6700187 | CR 25E | N of CR 1250S | 256 | 77 | 449 | 2011 |
| 6700188 | CR 625E | N of CR 1000S | 0 | 0 | 0 | 2011 |
| 6700190 | CR 875S | W of CR 600E | 323 | 97 | 566 | 2011 |

Table 3: Construction Costs**County Putnam****County Number 67**

| NBI # | Facility Carried | Location | Bridge Cost | Road Cost | Total Cost | Estimate Year |
|--------------|-------------------------|-------------------|--------------------|------------------|-------------------|----------------------|
| 6700191 | DOE CREEK Rd | N of CR 1100S | 0 | 0 | 0 | 2011 |
| 6700192 | LAFAYETTE St | N of US 231 | 0 | 0 | 0 | 2011 |
| 6700193 | CR 800S | W of CR 750E | 0 | 0 | 0 | 2011 |
| 6700194 | CR 775E | N of SR 42 | 68 | 0 | 92 | 2011 |
| 6700196 | CR 925E | S of CR 900S | 95 | 0 | 128 | 2011 |
| 6700197 | CR 1025E | S of CR 800S | 0 | 0 | 0 | 2011 |
| 6700198 | CR 800S | E of CR 950E | 239 | 72 | 419 | 2011 |
| 6700199 | CR 925E | S of CR 400S | 334 | 100 | 586 | 2011 |
| 6700200 | CR 550S | W of CR 25E | 82 | 0 | 111 | 2011 |
| 6700202 | CR 800N | E of CR 725E | 204 | 61 | 357 | 2011 |
| 6700203 | CR 650E | S of CR 1200N | 861 | 258 | 1511 | 2011 |
| 6700204 | CR 800N | W of CR 500E | 41 | 10 | 69 | 2011 |
| 6700205 | CR 850N | W of CR 25W | 336 | 101 | 589 | 2011 |
| 6700206 | CR 850N | W of CR 25W | 0 | 0 | 0 | 2011 |
| 6700207 | CR 850N | W of CR 25W | 0 | 0 | 0 | 2011 |
| 6700208 | CR 850N | W of CR 25W | 0 | 0 | 0 | 2011 |
| 6700209 | CR 840N | E of CR 25W | 0 | 0 | 0 | 2011 |
| 6700250 | CR 775W | N of CR 900N | 0 | 0 | 0 | 2011 |
| 6700212 | CR 50W | S of CR 1400N | 210 | 63 | 368 | 2011 |
| 6700213 | CR 825E | S of CR 600S | 0 | 0 | 0 | 2011 |
| 6700215 | CR 125S | E of CR 300W | 0 | 0 | 0 | 2011 |
| 6700217 | CR 400W | S of CR 125S | 991 | 297 | 1739 | 2011 |
| 6700218 | CR 275S | E of CR 600W | 691 | 207 | 1212 | 2011 |
| 6700219 | CR 600W | S of CR 275S | 100 | 0 | 100 | 2011 |
| 6700220 | CR 200S | W of JACKSON | 0 | 0 | 0 | 0 |
| 6700221 | CR 800W | S of SR 236 | 0 | 0 | 0 | 2011 |
| 6700222 | CR 100E | N of ALBIN POND I | 0 | 0 | 0 | 2011 |
| 6700223 | CR 400E | N of ALBIN POND I | 679 | 204 | 1192 | 2011 |
| 6700224 | CR 775W | S of CR 1200S | 0 | 0 | 0 | 2011 |
| 6700225 | CR 25W | N of CR 500N | 0 | 0 | 0 | 2011 |

Table 3: Construction Costs**County Putnam****County Number 67**

| NBI # | Facility Carried | Location | Bridge Cost | Road Cost | Total Cost | Estimate Year |
|--------------|-------------------------|-----------------|--------------------|------------------|-------------------|----------------------|
| 6700227 | CR 875E | N of CR 1050S | 193 | 58 | 339 | 2011 |
| 6700228 | CR 1275S | W of CR 700W | 207 | 62 | 363 | 2011 |
| 6700229 | CR 750S | W of US 40 | 1318 | 396 | 2314 | 2011 |
| 6700231 | CR 1050N | W of CR 675E | 228 | 68 | 400 | 2011 |
| 6700234 | CR 350N | W of 200W | 0 | 0 | 0 | 2011 |
| 6700235 | CR 1375N | W of CR 750W | 0 | 0 | 0 | 2011 |
| 6700238 | CR 50N | E of CR 550E | 0 | 0 | 0 | 2011 |
| 6700252 | CR 1000 N | W of CR 400W | 0 | 0 | 0 | 2011 |
| 6700232 | INDIANA St | S of US 236 | 0 | 0 | 0 | 2011 |
| 6700240 | CR 575S | S of CR 550S | 0 | 0 | 0 | 2011 |
| 6700255 | CR 1050 N | 0 | 0 | 0 | 0 | 0 |
| 6700244 | CR 625W | N of US 40 | 0 | 0 | 0 | 0 |

222 Total Bridges in County

Table 3: Construction Costs**County Randolph****County Number 68**

| NBI # | Facility Carried | Location | Bridge Cost | Road Cost | Total Cost | Estimate Year |
|--------------|-------------------------|-----------------|--------------------|------------------|-------------------|----------------------|
| 6800001 | CR 500N | MI E of SR 1 | 195 | 50 | 270 | 2011 |
| 6800002 | CR 800W | MI N of CR 500N | 0 | 0 | 0 | 0 |
| 6800003 | CR 700N | MI W of CR 400W | 0 | 0 | 0 | 0 |
| 6800004 | CR 700N | MI E of SR 1 | 0 | 0 | 0 | |
| 6800005 | CR 1150W | MI S of SR 28 | 750 | 40 | 870 | 2011 |
| 6800007 | CR 300N | MI E of CR 500W | 170 | 45 | 240 | 2011 |
| 6800008 | CR 400N | MI W of SR 27 | 0 | 0 | 0 | |
| 6800010 | CR 500N | MI W of US 27 | 295 | 50 | 380 | 2011 |
| 6800011 | CR 500N | MI E of SR 1 | 0 | 0 | 0 | 0 |
| 6800012 | CR 500N | MI W of SR 1 | 72 | 40 | 125 | 2011 |
| 6800013 | CR 600N | MI W of SR 1 | 0 | 0 | 0 | 0 |
| 6800014 | CR 600N | MI E of SR 1 | 0 | 0 | 0 | 0 |
| 6800015 | CR 600N | MI W of SR27 | 0 | 0 | 0 | 0 |
| 6800016 | CR 500W | MI S of CR 800N | 0 | 0 | 0 | |
| 6800018 | CR 700W | MI N of CR 500N | 0 | 0 | 0 | 0 |
| 6800019 | CR 200W | MI S of SR 28 | 182 | 40 | 240 | 2011 |
| 6800020 | CR 200W | MI N of SR 32 | 0 | 0 | 0 | 0 |
| 6800021 | MARTIN St | MI W of MAIN St | 127 | 40 | 184 | 2011 |
| 6800022 | CR 100W | MI S of CR 250N | 165 | 20 | 195 | 2011 |
| 6800023 | CR 100W | MI N of CR 500N | 0 | 0 | 0 | 0 |
| 6800025 | CR 300W | MI N of SR 32 | 0 | 0 | 0 | |
| 6800026 | CR 300W | MI N of SR 32 | 280 | 30 | 330 | 2011 |
| 6800027 | CR 375W | MI N of SR 32 | 0 | 0 | 0 | 0 |
| 6800028 | CR 400W | MI S of CR 700N | 0 | 0 | 0 | 0 |
| 6800029 | CR 400W | MI S of CR 600N | 130 | 40 | 180 | 2011 |
| 6800030 | CR 400W | MI N of CR 400N | 0 | 0 | 0 | 0 |
| 6800031 | CR 400W | MI S of CR 400N | 0 | 0 | 0 | 0 |
| 6800033 | CR 600W | MI S of SR 28 | 0 | 0 | 0 | 0 |
| 6800239 | CR 600W | MI S of SR 28 | 0 | 0 | 0 | 0 |
| 6800034 | CR 800N | MI W of CR 200W | 0 | 0 | 0 | |

Table 3: Construction Costs**County Randolph****County Number 68**

| NBI # | Facility Carried | Location | Bridge Cost | Road Cost | Total Cost | Estimate Year |
|--------------|-------------------------|-----------------|--------------------|------------------|-------------------|----------------------|
| 6800035 | CR 450W | S of CR 800N | 0 | 0 | 0 | |
| 6800036 | CR 800N | E of CR 600W | 0 | 0 | 0 | 0 |
| 6800037 | CR 180N | MI E of CR 200W | 0 | 0 | 0 | 0 |
| 6800038 | CR 100E | MI S of CR 500N | 182 | 40 | 242 | 2011 |
| 6800039 | CR 750N | MI E of CR 300E | 0 | 0 | 0 | 0 |
| 6800040 | CR 700N | MI E of CR 300E | 0 | 0 | 0 | 0 |
| 6800041 | CR 700N | MI E of US 27 | 0 | 0 | 0 | |
| 6800042 | CR 650N | MI E of US 27 | 0 | 0 | 0 | 0 |
| 6800043 | CR 650N | MI W of US 27 | 0 | 0 | 0 | 0 |
| 6800044 | CR 900N | MI W of US 27 | 160 | 40 | 220 | 2011 |
| 6800045 | CR 800N | MI E of CR 500E | 0 | 0 | 0 | |
| 6800046 | CR 700N | MI E of CR 500E | 0 | 0 | 0 | |
| 6800047 | CR 700N | MI E of CR 600E | 90 | 45 | 146 | 2011 |
| 6800048 | CR 700N | MI W of CR 800E | 148 | 45 | 205 | 2011 |
| 6800049 | CR 700N | MI E of CR 800E | 156 | 40 | 212 | 2011 |
| 6800050 | CR 750N | MI E of CR 800E | 0 | 0 | 0 | 0 |
| 6800051 | CR 850N | MI W of CR 800E | 0 | 0 | 0 | |
| 6800052 | CR 800E | MI N of SR 28 | 0 | 0 | 0 | 0 |
| 6800053 | CR 800E | MI N of SR 28 | 205 | 40 | 265 | 2010 |
| 6800054 | UNION CITY Pk | MI W of US 27 | 0 | 0 | 0 | 0 |
| 6800055 | CR 400N | MI E of US 27 | 0 | 0 | 0 | 0 |
| 6800056 | CR 100E | MI N of SR 32 | 200 | 40 | 255 | 2011 |
| 6800057 | CR 200E | MI S of SR 32 | 0 | 0 | 0 | 0 |
| 6800058 | CR 200E | MI N of SR 32 | 0 | 0 | 0 | 0 |
| 6800059 | CR 200E | MI N of SR 28 | 0 | 0 | 0 | 0 |
| 6800060 | CR 100W | MI N of SR 28 | 0 | 0 | 0 | 0 |
| 6800061 | CR 300E | MI S of SR 28 | 0 | 0 | 0 | |
| 6800062 | CR 400E | MI N of SR 28 | 502 | 50 | 597 | 2011 |
| 6800063 | CR 400E | MI N of SR 28 | 0 | 0 | 0 | |
| 6800064 | CR 400E | MI N of SR 28 | 0 | 0 | 0 | 0 |

Table 3: Construction Costs**County Randolph****County Number 68**

| NBI # | Facility Carried | Location | Bridge Cost | Road Cost | Total Cost | Estimate Year |
|--------------|-------------------------|-------------------|--------------------|------------------|-------------------|----------------------|
| 6800065 | CR 300E | MI N of SR 28 | 0 | 0 | 0 | 0 |
| 6800236 | N MAIN St | MI N of MARTIN St | 410 | 40 | 500 | 2011 |
| 6800066 | CR 75N | MI W of CR 500W | 0 | 0 | 0 | |
| 6800067 | CR 675W | MI N of SR 32 | 0 | 0 | 0 | 0 |
| 6800068 | CR 500W | MI N of SR 32 | 0 | 0 | 0 | 0 |
| 6800069 | BASE LINE Rd | MI W of CR 500W | 110 | 10 | 130 | 2011 |
| 6800070 | CR 1200W | MI S of CR 700N | 0 | 0 | 0 | |
| 6800072 | CR 100N | MI E of SR 1 | 175 | 50 | 245 | 2011 |
| 6800073 | SHORT St | MI W of CR 100E | 210 | 50 | 285 | 2011 |
| 6800074 | CR 100N | MI E of CR 100E | 0 | 0 | 0 | 0 |
| 6800075 | BASE LINE Rd | MI W of CR 400E | 223 | 45 | 290 | 2011 |
| 6800077 | CR 100S | MI W of US 27 | 0 | 0 | 0 | 0 |
| 6800078 | CR 100S | MI W of CR 400E | 0 | 0 | 0 | 0 |
| 6800079 | CR 100S | MI E of SR 227 | 0 | 0 | 0 | 0 |
| 6800083 | CR 400N | MI E of CR 800E | 0 | 0 | 0 | 0 |
| 6800084 | CR 500N | MI E of CR 800E | 0 | 0 | 0 | 0 |
| 6800085 | CR 900E | MI N of CR 500N | 189 | 40 | 247 | 2011 |
| 6800006 | CR 1200W | MI N of SR 32 | 0 | 0 | 0 | |
| 6800087 | CR 400E | MI N of SR 32 | 0 | 0 | 0 | 0 |
| 6800088 | CR 300S | MI W of CR 625W | 50 | 0 | 55 | 2011 |
| 6800089 | CR 300S | MI W of SR 1 | 400 | 50 | 505 | 2011 |
| 6800090 | CR 300S | MI W of CR 1200W | 0 | 0 | 0 | 0 |
| 6800091 | CR 200S | MI W of CR 1100W | 0 | 0 | 0 | |
| 6800092 | CR 200S | MI W of CR 1100W | 0 | 0 | 0 | 0 |
| 6800093 | CR 200S | W of SR 1 | 0 | 0 | 0 | 0 |
| 6800094 | CR 200S | MI W of CR 500W | 0 | 0 | 0 | 0 |
| 6800095 | CR 150S | MI W of HUNTSVIL | 0 | 0 | 0 | |
| 6800097 | CR 300S | MI E of US 27 | 0 | 0 | 0 | |
| 6800098 | CR 400E | MI S of SR 32 | 270 | 45 | 340 | 2011 |
| 6800099 | CR 600N | MI E of US 27 | 0 | 0 | 0 | 0 |

Table 3: Construction Costs**County Randolph****County Number 68**

| NBI # | Facility Carried | Location | Bridge Cost | Road Cost | Total Cost | Estimate Year |
|--------------|-------------------------|------------------|--------------------|------------------|-------------------|----------------------|
| 6800100 | CR 600N | MI W of US 27 | 0 | 0 | 0 | 0 |
| 6800102 | CR 550N | MI W of US 27 | 0 | 0 | 0 | 0 |
| 6800103 | CR 500N | MI E of US 27 | 0 | 0 | 0 | 0 |
| 6800104 | CR 300E | MI N of SR 32 | 0 | 0 | 0 | 0 |
| 6800105 | CR 300W | MI S of SR 32 | 135 | 45 | 195 | 2011 |
| 6800106 | CR 400W | MI S of SR 32 | 0 | 0 | 0 | |
| 6800241 | CR 500W | MI S of SR 32 | 0 | 0 | 0 | |
| 6800107 | CR 50S | MI E of CR 500W | 0 | 0 | 0 | 0 |
| 6800108 | CR 100S | MI W of CR 500W | 0 | 0 | 0 | 0 |
| 6800109 | CR 100S | MI W of SR 1 | 0 | 0 | 0 | 0 |
| 6800110 | CR 1000W | MI S of SR 32 | 0 | 0 | 0 | 0 |
| 6800111 | CR 1100W | MI S of SR 32 | 0 | 0 | 0 | |
| 6800112 | CR 900W | MI S of WINDSOR | 0 | 0 | 0 | |
| 6800238 | CR 900W | MI S of CR 100N | 0 | 0 | 0 | 0 |
| 6800113 | BASE LINE Rd | MI N of CR 300S | 165 | 45 | 227 | 2011 |
| 6800114 | BASE LINE Rd | MI N of CR 600S | 0 | 0 | 0 | 0 |
| 6800115 | BASE LINE Rd | MI N of CR 700S | 210 | 50 | 280 | 2010 |
| 6800116 | CR 400S | MI W of CR 500W | 400 | 50 | 495 | 2011 |
| 6800117 | CR 700W | MI S of SR 32 | 0 | 0 | 0 | |
| 6800118 | CR 1000W | MI N of CR 300S | 0 | 0 | 0 | |
| 6800119 | CR 1000W | MI N of CR 400S | 0 | 0 | 0 | 0 |
| 6800120 | CR 1100W | MI S of CR 200S | 243 | 50 | 320 | 2011 |
| 6800121 | CR 1150W | MI S of WINDSOR | 0 | 0 | 0 | |
| 6800123 | CR 500E | MI S of CR 100S | 0 | 0 | 0 | 0 |
| 6800124 | CR 500E | MI S of CR 100S | 0 | 0 | 0 | 0 |
| 6800125 | CR 500E | MI N of SR 28 | 220 | 45 | 286 | 2011 |
| 6800126 | CR 500E | MI N of SR 28 | 0 | 0 | 0 | 0 |
| 6800127 | CR 10N | MI E of CR 1000W | 196 | 40 | 260 | 2011 |
| 6800128 | CR 60S | MI W of CR 1100W | 403 | 40 | 487 | 2011 |
| 6800129 | CR 200S | MI E of US 27 | 0 | 0 | 0 | 0 |

Table 3: Construction Costs**County Randolph****County Number 68**

| NBI # | Facility Carried | Location | Bridge Cost | Road Cost | Total Cost | Estimate Year |
|--------------|-------------------------|------------------|--------------------|------------------|-------------------|----------------------|
| 6800130 | CR 220E | MI S of CR 200S | 0 | 0 | 0 | 0 |
| 6800131 | CR 200E | MI N of US27 | 156 | 40 | 212 | 2011 |
| 6800132 | CR 100E | MI N of US 36 | 0 | 0 | 0 | 0 |
| 6800134 | CR 400S | MI E of US 27 | 0 | 0 | 0 | 0 |
| 6800135 | CR 50S | MI W of CR 150W | 0 | 0 | 0 | |
| 6800136 | CR 150W | MI N of CR 300S | 0 | 0 | 0 | 0 |
| 6800137 | CR 500S | MI W of CR 500W | 0 | 0 | 0 | 0 |
| 6800138 | CR 625W | MI S of SR 32 | 0 | 0 | 0 | |
| 6800139 | CR 400S | MI W of SR1 | 195 | 40 | 254 | 2011 |
| 6800140 | CR 1250W | MI N of WINDSOR | 350 | 40 | 415 | 2011 |
| 6800141 | CR 1250W | MI N of WINDSOR | 473 | 40 | 550 | 2011 |
| 6800142 | CR 1100W | MI S of US 35 | 0 | 0 | 0 | |
| 6800143 | CR 700S | MI W of CR 1000W | 0 | 0 | 0 | |
| 6800144 | CR 600E | MI N of SR 28 | 72 | 20 | 97 | 2011 |
| 6800145 | CR 600E | MI N of SR 28 | 0 | 0 | 0 | 0 |
| 6800146 | CR 500S | MI W of CR 1000W | 0 | 0 | 0 | |
| 6800147 | CR 600S | MI W of CR 1000W | 0 | 0 | 0 | |
| 6800148 | CR 600S | MI W of SR 227 | 0 | 0 | 0 | 0 |
| 6800149 | CR 500S | MI W of SR 227 | 135 | 40 | 190 | 2011 |
| 6800152 | GREENVILLE Pk | MI E of SR 227 | 0 | 0 | 0 | |
| 6800150 | CR 140S | MI E of US 27 | 0 | 0 | 0 | 0 |
| 6800151 | STOCKYARD Rd | MI N of SR 32 | 163 | 20 | 200 | 2011 |
| 6800153 | CR 400S | MI W | 0 | 0 | 0 | 0 |
| 6800154 | BASE LINE Rd | MI E of CR 700W | 164 | 40 | 225 | 2011 |
| 6800155 | CR 700E | MI N of CR 800N | 0 | 0 | 0 | 0 |
| 6800156 | CR 700E | MI N of CR 800N | 0 | 0 | 0 | |
| 6800157 | CR 500N | MI W of CR 500E | 0 | 0 | 0 | 0 |
| 6800158 | CR 100N | MI E of SR 227 | 100 | 20 | 130 | 2011 |
| 6800159 | CR 50S | MI E of SR 227 | 0 | 0 | 0 | 0 |
| 6800237 | CR 210N | MI E of CR 800E | 0 | 0 | 0 | 0 |

Table 3: Construction Costs**County Randolph****County Number 68**

| NBI # | Facility Carried | Location | Bridge Cost | Road Cost | Total Cost | Estimate Year |
|--------------|-------------------------|-------------------|--------------------|------------------|-------------------|----------------------|
| 6800160 | CR 550N | MI E of CR 600E | 0 | 0 | 0 | 0 |
| 6800161 | CR 650E | MI N of CR 550N | 0 | 0 | 0 | 0 |
| 6800163 | CR 615N | MI E of CR 500E | 0 | 0 | 0 | 0 |
| 6800164 | CR 800E | MI S of SR 28 | 256 | 50 | 330 | 2010 |
| 6800165 | CR 260N | MI W of CR 800E | 0 | 0 | 0 | 0 |
| 6800166 | CR 850S | MI W of CR 300W | 77 | 10 | 91 | 2011 |
| 6800167 | CR 900S | MI E of INDIAN Tr | 0 | 0 | 0 | |
| 6800168 | CR 250S | MI W of CR 625W | 0 | 0 | 0 | 0 |
| 6800169 | CR 250N | MI W of CR 800E | 195 | 50 | 265 | 2011 |
| 6800170 | CR 500W | MI N of CR 300S | 0 | 0 | 0 | 0 |
| 6800171 | CR 700S | MI W of US 27 | 0 | 0 | 0 | 0 |
| 6800172 | CR 700S | MI W of US 27 | 0 | 0 | 0 | 0 |
| 6800173 | CR 700S | MI E of US 27 | 0 | 0 | 0 | 0 |
| 6800174 | BASE LINE Rd | MI W of CR 500E | 0 | 0 | 0 | 0 |
| 6800175 | CR 1100S | MI W of SR 227 | 0 | 0 | 0 | 0 |
| 6800177 | CR 650E | MI S of SR 32 | 140 | 20 | 170 | 2011 |
| 6800253 | ARBA PIKE Rd | S of CR 100S | 0 | 0 | 0 | 0 |
| 6800240 | CR 900E | MI S of HWY 32 | 0 | 0 | 0 | |
| 6800180 | CR 350S | MI W of SR 227 | 0 | 0 | 0 | 0 |
| 6800181 | CR 400S | MI E of CR 650E | 500 | 50 | 615 | 2011 |
| 6800183 | CR 690S | MI E of ARBA PIKE | 126 | 40 | 180 | 2011 |
| 6800184 | CR 1000S | MI W of SR 227 | 0 | 0 | 0 | 0 |
| 6800185 | CR 800S | MI W of CR 1000W | 0 | 0 | 0 | |
| 6800251 | CR 900S | MI W of SR 227 | 0 | 0 | 0 | 0 |
| 6800242 | CR 800S | MI E of SR 27 | 0 | 0 | 0 | |
| 6800186 | CR 620E | MI S of SR 36 | 0 | 0 | 0 | |
| 6800187 | CR 900S | MI E of SR 27 | 0 | 0 | 0 | 0 |
| 6800189 | CR 1050S | MI W of US 35 | 0 | 0 | 0 | 0 |
| 6800190 | CR 1050S | MI E of SR 1 | 0 | 0 | 0 | |
| 6800191 | CR 1100S | MI W of CR 675W | 0 | 0 | 0 | 0 |

Table 3: Construction Costs**County Randolph****County Number 68**

| NBI # | Facility Carried | Location | Bridge Cost | Road Cost | Total Cost | Estimate Year |
|--------------|-------------------------|-------------------|--------------------|------------------|-------------------|----------------------|
| 6800193 | CR 1100S | W of CR 475W | 0 | 0 | 0 | 0 |
| 6800194 | CR 1100S | MI W of SR 27 | 0 | 0 | 0 | 0 |
| 6800196 | CR 950S | MI W of US 27 | 0 | 0 | 0 | 0 |
| 6800198 | CR 950S | MI W of US 27 | 0 | 0 | 0 | 0 |
| 6800199 | CR 950S | MI W of US 27 | 177 | 50 | 245 | 2011 |
| 6800201 | CR 950S | MI W of CR 300W | 0 | 0 | 0 | 0 |
| 6800202 | CR 1000S | MI E of INDIAN Tr | 295 | 50 | 375 | 2011 |
| 6800203 | CR 1000S | MI E of SR 27 | 207 | 50 | 278 | 2011 |
| 6800204 | CR 100E | MI N of CR 1000S | 130 | 30 | 173 | 2011 |
| 6800205 | CR 1000S | MI E of SOUTH BA | 0 | 0 | 0 | 0 |
| 6800206 | CR 1000S | MI W of SOUTH BA | 0 | 0 | 0 | 0 |
| 6800207 | BASE LINE Rd | MI S of SR 36 | 0 | 0 | 0 | |
| 6800208 | CR 45E | MI N of CR 950S | 0 | 0 | 0 | 0 |
| 6800209 | CR 875S | MI E of BASE Rd | 0 | 0 | 0 | 0 |
| 6800216 | CR 500N | MI E of SR 28 | 182 | 40 | 240 | 2011 |
| 6800217 | CR 750W | MI S of CR 100S | 325 | 40 | 410 | 2011 |
| 6800219 | CR 700S | MI W of CR 300W | 210 | 40 | 270 | 2011 |
| 6800221 | BASE LINE Rd | MI E of CR 100E | 0 | 0 | 0 | 0 |
| 6800222 | CR 30S | MI W of CR 1000W | 0 | 0 | 0 | |
| 6800223 | CR 300E | MI S of SR 32 | 258 | 20 | 295 | 2011 |
| 6800226 | CR 800N | MI W of CR 200E | 130 | 40 | 185 | 2010 |
| 6800227 | CR 500N | MI W of SR 28 | 0 | 0 | 0 | 0 |
| 6800228 | ORANGE St | MI E of MAIN St | 90 | 0 | 95 | 2011 |
| 6800229 | CARL St | MI E of EAST St. | 488 | 50 | 580 | 2011 |
| 6800230 | EAST SOUTH St | MI E of EAST St | 300 | 50 | 395 | 2011 |
| 6800231 | FRANKLIN St | MI E of EAST St | 0 | 0 | 0 | 0 |
| 6800232 | EAST NORTH St | MI W of UNION St | 0 | 0 | 0 | 0 |
| 6800233 | SHORT St | MI W of US 27 | 196 | 40 | 265 | 2011 |
| 6800234 | FOURTH St | MI W of UNION St | 195 | 40 | 257 | 2011 |
| 6800235 | South MAIN St | MI NW of RICHMO | 0 | 0 | 0 | 0 |

Table 3: Construction Costs**County Randolph****County Number 68**

| NBI # | Facility Carried | Location | Bridge Cost | Road Cost | Total Cost | Estimate Year |
|--------------|-------------------------|---------------------|--------------------|------------------|-------------------|----------------------|
| 6800243 | CR 400N | MI E of US 27 | 0 | 0 | 0 | |
| 6800244 | CR 600S | MI W of SR27 | 0 | 0 | 0 | |
| 6800245 | BASE LINE Rd | MI N of US 36 | 0 | 0 | 0 | 0 |
| 6800252 | CR 750N | MI E of SR 1 | 0 | 0 | 0 | 0 |
| 6800246 | STATE LINE Rd | MI S of SR 32 | 90 | 50 | 155 | 2011 |
| 6800247 | STATE LINE Rd | MI S of SR 32 | 0 | 0 | 0 | 0 |
| 6800248 | STATE LINE Rd | MI S of SR 32 | 247 | 50 | 320 | 2011 |
| 6800249 | STATE LINE Rd | MI S of SR 32 | 0 | 0 | 0 | 0 |
| 6800250 | STATE LINE Rd | MI S of JAY CO. LII | 0 | 0 | 0 | 0 |

219 Total Bridges in County

Table 3: Construction Costs**County Ripley****County Number 69**

| NBI # | Facility Carried | Location | Bridge Cost | Road Cost | Total Cost | Estimate Year |
|--------------|-------------------------|------------------|--------------------|------------------|-------------------|----------------------|
| 6900001 | CR 450E | S OF CR 900S | 0 | 0 | 0 | 0 |
| 6900002 | CR 875S | W OF CR 450E | 0 | 0 | 0 | 0 |
| 6900003 | OLEAN RD | N OF SR 62 | 0 | 0 | 0 | 0 |
| 6900004 | BENHAM ROAD | S of CR 650S | 0 | 0 | 0 | |
| 6900005 | CR 50E | S OF CR 800S | 0 | 0 | 0 | 0 |
| 6900006 | CR 800S | E OF BENHAM RO | 0 | 0 | 0 | 0 |
| 6900007 | CAVEHILL RD | NW OF CR 425S | 0 | 0 | 0 | |
| 6900008 | CAVEHILL ROAD | S OF US 50 | 0 | 0 | 0 | 0 |
| 6900009 | CAVEHILL RD | S OF CR 425S | 1200 | 800 | 2000 | 2012 |
| 6900010 | FRIENDSHIP ROAD | S OF CR 200S | 0 | 0 | 0 | 0 |
| 6900011 | CR 300S | E OF FRIENDSHIP | 0 | 0 | 0 | |
| 6900141 | CR 550S | E OF BENHAM RO | 150 | 100 | 250 | 2012 |
| 6900013 | CAVEHILL ROAD | S OF CR 350E | 0 | 0 | 0 | 0 |
| 6900014 | CAVEHILL RD | SE OF CR 350E | 0 | 0 | 0 | |
| 6900015 | CR 700 SOUTH | E OF CR 100W | 200 | 50 | 250 | 2012 |
| 6900016 | CR 800 SOUTH | E OF CR 75W | 0 | 0 | 0 | 0 |
| 6900017 | CR 900 SOUTH | W OF CR 75W | 0 | 0 | 0 | |
| 6900018 | CR 800 SOUTH | W OF CR 225W | 0 | 0 | 0 | |
| 6900019 | CR 800 SOUTH | E OF CR 525W | 0 | 0 | 0 | 0 |
| 6900020 | CR 700 SOUTH | E OF CR 525W | 0 | 0 | 0 | 0 |
| 6900021 | CR 250W | N OF CR 550S | 200 | 50 | 250 | 2012 |
| 6900022 | CR 925 SOUTH | E OF CR 225W | 0 | 0 | 0 | |
| 6900023 | CR 200S | E OF CR 175W | 0 | 0 | 0 | |
| 6900024 | CR 350W | N OF CR 350S | 0 | 0 | 0 | 0 |
| 6900153 | CR 250S | E OF OLD MICHIG. | 0 | 0 | 0 | 0 |
| 6900026 | CR 350 WEST | S OF CR 925S | 150 | 50 | 200 | 2012 |
| 6900027 | CR 1050 SOUTH | W OF CR 450W | 0 | 0 | 0 | 0 |
| 6900028 | CR 350W | N OF CR 550S | 0 | 0 | 0 | |
| 6900029 | CR 200W | N OF CR 300S | 0 | 0 | 0 | |
| 6900030 | OLD MICHIGAN RD | N OF CR 550S | 150 | 50 | 200 | 2012 |

Table 3: Construction Costs**County Ripley****County Number 69**

| NBI # | Facility Carried | Location | Bridge Cost | Road Cost | Total Cost | Estimate Year |
|--------------|-------------------------|------------------|--------------------|------------------|-------------------|----------------------|
| 6900031 | OLD MICHIGAN ROAD | S OF CR 800S | 0 | 0 | 0 | |
| 6900032 | OLD MICHIGAN RD | NW OF US HWY 4 | 0 | 0 | 0 | |
| 6900033 | CR 25S | W OF STATE PAR | 0 | 0 | 0 | 0 |
| 6900034 | HOPEWELL RD | W OF CR 300W | 0 | 0 | 0 | 0 |
| 6900035 | BASE LINE RD | NW OF BASELINE | 100 | 50 | 150 | 2012 |
| 6900036 | CR 300W | S OF US 50 | 0 | 0 | 0 | 0 |
| 6900037 | CR 100S | E OF OLD MICHIG. | 0 | 0 | 0 | |
| 6900038 | OLD MICHIGAN RD | N OF CR 450S | 0 | 0 | 0 | 0 |
| 6900039 | CR 525E | N OF CR 50S | 0 | 0 | 0 | 0 |
| 6900040 | CR 625E | N OF US 50 | 0 | 0 | 0 | |
| 6900041 | OLD MICHIGAN ROAD | S OF CR 250N | 0 | 0 | 0 | 0 |
| 6900042 | OLD MICHIGAN ROAD | S OF CR 350N | 0 | 0 | 0 | |
| 6900044 | FAIRGROUND ROAD | E OF OLD MICHIG. | 0 | 0 | 0 | 0 |
| 6900045 | FINKS ROAD | N OF SR 350 | 0 | 0 | 0 | 0 |
| 6900046 | FINKS ROAD | N OF SR 350 | 0 | 0 | 0 | |
| 6900047 | CR 300 WEST | N OF CR 100N | 0 | 0 | 0 | 0 |
| 6900048 | CR 300 NORTH | E OF OLD MICHIG. | 0 | 0 | 0 | |
| 6900150 | CR 175 NORTH | E OF HASMER HIL | 0 | 0 | 0 | |
| 6900050 | CR 650N | W OF CR 100E | 0 | 0 | 0 | |
| 6900051 | CR 50N | E OF SR 101 | 0 | 0 | 0 | |
| 6900052 | CR 400W | N OF CR 550S | 0 | 0 | 0 | |
| 6900053 | CR 650 NORTH | W OF OLD MICHIG | 175 | 125 | 300 | 2012 |
| 6900139 | CR 600 NORTH | E OF HAPPY HOLI | 0 | 0 | 0 | |
| 6900155 | CR 500 NORTH | E OF HAPPY HOLI | 0 | 0 | 0 | 0 |
| 6900055 | CR 500 NORTH | E OF CR 550W | 650 | 350 | 1000 | 2012 |
| 6900056 | CR 525 WEST | S OF FAIRGROUN | 0 | 0 | 0 | 0 |
| 6900057 | CR 800 WEST | S OF CR 500N | 0 | 0 | 0 | 0 |
| 6900058 | HOPEWELL RD | NW OF CR 700W | 0 | 0 | 0 | 0 |
| 6900059 | HOPEWELL RD | W OF CR 600W | 0 | 0 | 0 | |
| 6900060 | CR 700W | S OF HOPEWELL | 0 | 0 | 0 | |

Table 3: Construction Costs**County Ripley****County Number 69**

| NBI # | Facility Carried | Location | Bridge Cost | Road Cost | Total Cost | Estimate Year |
|--------------|-------------------------|-----------------|--------------------|------------------|-------------------|----------------------|
| 6900062 | CR 850 WEST | S OF CR 425N | 0 | 0 | 0 | |
| 6900063 | CR 850W | N OF CR 275N | 225 | 175 | 400 | 2012 |
| 6900064 | PEDESTRIAN PATH | NW OF CR 850W | 0 | 0 | 0 | |
| 6900065 | CR 550 NORTH | E OF PRATTSBUR | 0 | 0 | 0 | 0 |
| 6900137 | CR 200N | E OF CR 525E | 0 | 0 | 0 | 0 |
| 6900066 | CR 200N | W OF CR 525E | 175 | 125 | 300 | 2012 |
| 6900067 | CR 850W | S OF CR 150N | 0 | 0 | 0 | 0 |
| 6900068 | CR 350N | W OF CR 225E | 0 | 0 | 0 | |
| 6900069 | CR 225 EAST | N OF SR 350 | 0 | 0 | 0 | |
| 6900070 | CR 400E | S of CR 700N | 0 | 0 | 0 | |
| 6900071 | OLD MILAN ROAD | SE OF CR 500E | 0 | 0 | 0 | |
| 6900158 | CR 750N | E OF CR 375E | 0 | 0 | 0 | 0 |
| 6900082 | SPADES ROAD | S OF CR 1000N | 0 | 0 | 0 | 0 |
| 6900073 | SPADES ROAD | S OF SR 48 | 120 | 15 | 135 | 2012 |
| 6900074 | CR 800N | W OF CR 600E | 0 | 0 | 0 | |
| 6900075 | CR 640 EAST | S OF CR 1100N | 0 | 0 | 0 | 0 |
| 6900077 | CR 300 EAST | N OF LEGION RO/ | 0 | 0 | 0 | 0 |
| 6900078 | ADAMS CHURCH ROAD | SE OF SR 129 | 0 | 0 | 0 | 0 |
| 6900080 | CR 1100 NORTH | E OF SR 129 | 175 | 125 | 300 | 2012 |
| 6900081 | CR 1150 NORTH | W OF SPADES RC | 0 | 0 | 0 | |
| 6900083 | CR 1210 NORTH | NE OF SR 229 | 0 | 0 | 0 | |
| 6900084 | SALEM RD | NW OF CR 1100N | 0 | 0 | 0 | |
| 6900085 | CR 1400 NORTH | W OF SR 229 | 0 | 0 | 0 | |
| 6900086 | CR 175 WEST | S OF CR 1200N | 0 | 0 | 0 | 0 |
| 6900088 | CR 1050 NORTH | W of CR 100W | 0 | 0 | 0 | |
| 6900091 | CR 350 WEST | N OF CR 1175N | 0 | 0 | 0 | 0 |
| 6900092 | CR 1300 NORTH | W OF CR 200W | 275 | 200 | 475 | 2012 |
| 6900093 | CR 1300 NORTH | W OF CR 100W | 200 | 125 | 325 | 2012 |
| 6900087 | CR 1180 NORTH | W OF CR 200W | 0 | 0 | 0 | |
| 6900094 | BASE LINE ROAD | N OF CR 700N | 0 | 0 | 0 | 0 |

Table 3: Construction Costs

County Ripley

County Number 69

| NBI # | Facility Carried | Location | Bridge Cost | Road Cost | Total Cost | Estimate Year |
|--------------|-------------------------|-----------------|--------------------|------------------|-------------------|----------------------|
| 6900095 | CR 250 WEST | N OF CR 1150N | 0 | 0 | 0 | 0 |
| 6900096 | CR 250 WEST | N OF CR 1150N | 0 | 0 | 0 | 0 |
| 6900097 | CR 1300 NORTH | W OF SR 229 | 0 | 0 | 0 | |
| 6900098 | CR 1300 NORTH | E OF SR 229 | 0 | 0 | 0 | 0 |
| 6900099 | CR 1500 NORTH | W OF ST. MARY'S | 0 | 0 | 0 | |
| 6900100 | ST MARY'S ROAD | S OF CR 1575N | 0 | 0 | 0 | |
| 6900138 | DELAWARE ROAD | S OF CR 1400N | 150 | 75 | 225 | 2012 |
| 6900101 | HOFF ROAD | SE OF CR 1500N | 0 | 0 | 0 | |
| 6900090 | CR 1030 NORTH | E OF US 421 | 0 | 0 | 0 | 0 |
| 6900143 | CR 1575 NORTH | W OF ST. MARY'S | 0 | 0 | 0 | 0 |
| 6900102 | CR 1000 EAST | N OF CR 1300N | 0 | 0 | 0 | 0 |
| 6900103 | CR 1425 NORTH | S OF ROSFELD | 0 | 0 | 0 | 0 |
| 6900144 | CR 910 EAST | NE OF CR 1425N | 225 | 125 | 350 | 2012 |
| 6900107 | CR 900 WEST | N OF CR 800N | 0 | 0 | 0 | 0 |
| 6900105 | MILLHOUSEN ROAD | NW OF CR 725W | 0 | 0 | 0 | 0 |
| 6900104 | PIPE CREEK ROAD | E OF ST. MARY'S | 0 | 0 | 0 | 0 |
| 6900106 | CR 875W | N OF CR 900N | 225 | 125 | 350 | 2012 |
| 6900109 | BROWNSTOWN ROAD | E of CR 1000W | 550 | 350 | 900 | 2012 |
| 6900110 | BROWNSTOWN ROAD | E OF CR 900W | 0 | 0 | 0 | 0 |
| 6900111 | CR 350 NORTH | W OF CR 650W | 450 | 250 | 700 | 2012 |
| 6900112 | CR 850 WEST | N OF FAIRGROUN | 0 | 0 | 0 | 0 |
| 6900113 | HOPEWELL RD | E OF CR 950W | 0 | 0 | 0 | |
| 6900061 | CR 850 WEST | S OF CR 425N | 0 | 0 | 0 | 0 |
| 6900136 | MILLHOUSEN ROAD | W OF US 421 | 0 | 0 | 0 | 0 |
| 6900114 | CR 650 NORTH | W OF CR 500W | 0 | 0 | 0 | |
| 6900115 | CR 950W | S OF HOPEWELL | 0 | 0 | 0 | |
| 6900116 | CR 900S | W OF US 421 | 210 | 90 | 300 | 2012 |
| 6900140 | CR 25E | N OF FAIRGROUN | 0 | 0 | 0 | 0000 |
| 6900151 | CR 500 NORTH | W OF CR 425N | 0 | 0 | 0 | 0 |
| 6900127 | MAXINE MOSS ROAD | S OF SR 62 | 0 | 0 | 0 | |

Table 3: Construction Costs**County Ripley****County Number 69**

| NBI # | Facility Carried | Location | Bridge Cost | Road Cost | Total Cost | Estimate Year |
|--------------|-------------------------|------------------|--------------------|------------------|-------------------|----------------------|
| 6900128 | CR 300S | E OF CR 200W | 0 | 0 | 0 | 0 |
| 6900129 | CR 900S | E OF OLD MICHIG. | 0 | 0 | 0 | 0 |
| 6900130 | CR 200S | W of BENHAM RO. | 0 | 0 | 0 | 0 |
| 6900131 | MUDPIKE ROAD | E OF CR 100E | 0 | 0 | 0 | |
| 6900133 | CR 1000 WEST | S OF FLATROCK F | 0 | 0 | 0 | 0 |
| 6900108 | CR 850 WEST | S OF CR 600N | 0 | 0 | 0 | 0 |
| 6900134 | CR 975 WEST | S OF FLATROCK F | 0 | 0 | 0 | 0 |
| 6900135 | CR 1450 NORTH | W OF SR 229 | 0 | 0 | 0 | |
| 6900147 | CR 400W | S OF US 50 | 180 | 70 | 250 | 2012 |
| 6900148 | FRONTAGE ROAD | W OF ST. MARY'S | 0 | 0 | 0 | 0 |
| 6900149 | FRONTAGE ROAD | W OF ST. MARY'S | 0 | 0 | 0 | 0 |
| 6900152 | CR 700N | W OF CR 400E | 0 | 0 | 0 | 0 |
| 6900154 | CR 700W | S OF HOPEWELL | 0 | 0 | 0 | 0 |
| 6900156 | CR 1000 NORTH | E OF SR 101 | 0 | 0 | 0 | 0 |
| 6900157 | CR 750 NORTH | W OF CR 600E | 0 | 0 | 0 | 0 |

135 Total Bridges in County

Table 3: Construction Costs

County **Rush**
County Number **70**

| NBI # | Facility Carried | Location | Bridge Cost | Road Cost | Total Cost | Estimate Year |
|--------------|-------------------------|-----------------|--------------------|------------------|-------------------|----------------------|
| 7000001 | CR 1100N | W OF CR 900W | 0 | 0 | 0 | 0 |
| 7000002 | CR 1000N | W OF CR 900W | 0 | 0 | 0 | 0 |
| 7000003 | CR 1000N | E OF CR 1000W | 0 | 0 | 0 | 0 |
| 7000004 | CR 900W | S OF CR 1100N | 0 | 0 | 0 | 0 |
| 7000005 | CR 925W | S OF CR 700N | 0 | 0 | 0 | 0 |
| 7000006 | CR 800N | E OF CR 1000W | 0 | 0 | 0 | 0 |
| 7000007 | CR 800N | E OF CR 800W | 0 | 0 | 0 | 0 |
| 7000008 | CR 1000N | E OF GOOSE ROA | 0 | 0 | 0 | 0 |
| 7000009 | CR 1100N | W OF CR 600W | 0 | 0 | 0 | 0 |
| 7000010 | CR 900N | E OF GOOSE ROA | 0 | 0 | 0 | 0 |
| 7000218 | CARTHAGE PIKE | NE OF CR 550W | 0 | 0 | 0 | 0 |
| 7000012 | CR 400W | N OF CR 950N | 0 | 0 | 0 | 0 |
| 7000013 | CR 600N | E OF CR 400W | 0 | 0 | 0 | 0 |
| 7000014 | RUSHVILLE ROAD | S OF CR 750N | 0 | 0 | 0 | 0 |
| 7000015 | RUSHVILLE ROAD | N OF CR 750N | 185 | 65 | 250 | 2011 |
| 7000016 | RUSHVILLE ROAD | S OF CR 1000N | 0 | 0 | 0 | 0 |
| 7000017 | CR 290W | N OF CR 600N | 0 | 0 | 0 | 0 |
| 7000018 | CR 1000N | E OF CR 310W | 175 | 100 | 275 | 2011 |
| 7000019 | CR 310W | S OF CR 1000N | 0 | 0 | 0 | 0 |
| 7000020 | CR 150W | N OF CR 650N | 0 | 0 | 0 | 0 |
| 7000021 | 5 POINTS ROAD | S OF CR 1090N | 0 | 0 | 0 | 0 |
| 7000022 | CR 50W | S OF CR 650N | 0 | 0 | 0 | 0 |
| 7000023 | CR 650N | W OF CR 500W | 250 | 100 | 350 | 2011 |
| 7000024 | CR 1100N | E OF CR 300E | 0 | 0 | 0 | 0 |
| 7000025 | CR 1100N | E OF CR 400E | 0 | 0 | 0 | 0 |
| 7000026 | CR 1000N | E OF CR 300E | 0 | 0 | 0 | 0 |
| 7000027 | CR 1000N | E OF CR 150E | 0 | 0 | 0 | 0 |
| 7000028 | CR 900N | W OF SR 3 | 0 | 0 | 0 | 0 |
| 7000029 | CR 900N | E OF CR 175E | 0 | 0 | 0 | 0 |
| 7000030 | CR 900N | W OF CR 400E | 0 | 0 | 0 | 0 |

Table 3: Construction Costs**County Rush****County Number 70**

| NBI # | Facility Carried | Location | Bridge Cost | Road Cost | Total Cost | Estimate Year |
|--------------|-------------------------|-----------------|--------------------|------------------|-------------------|----------------------|
| 7000031 | CR 900N | W OF CR 400E | 0 | 0 | 0 | 0 |
| 7000032 | CR 750N | E OF CR 50W | 0 | 0 | 0 | 0 |
| 7000033 | CR 900N | E OF CR 400E | 0 | 0 | 0 | 0 |
| 7000034 | CR 600N | E OF CR 180E | 250 | 100 | 350 | 2011 |
| 7000035 | CR 800N | W OF CR 300E | 0 | 0 | 0 | 0 |
| 7000036 | CR 800N | W OF CR 400E | 0 | 0 | 0 | 0 |
| 7000038 | CR 650N | E OF CR 400E | 0 | 0 | 0 | 0 |
| 7000039 | CR 450E | N OF CR 700N | 0 | 0 | 0 | 0 |
| 7000041 | CR 150E | S OF CR 900N | 0 | 0 | 0 | 0 |
| 7000042 | CR 300E | N OF CR 800N | 0 | 0 | 0 | 0 |
| 7000043 | CR 400E | S OF CR 800N | 0 | 0 | 0 | 0 |
| 7000045 | CR 1100N | W OF CR 600E | 205 | 95 | 300 | 2011 |
| 7000046 | CR 1100N | W OF CR 700E | 0 | 0 | 0 | 0 |
| 7000047 | CR 1000N | W OF CR 600E | 0 | 0 | 0 | 0 |
| 7000048 | CR 900N | E OF CR 575E | 0 | 0 | 0 | 0 |
| 7000049 | CR 900N | E OF CR 700E | 65 | 35 | 100 | 2011 |
| 7000050 | CR 800N | W OF CR 700E | 0 | 0 | 0 | 0 |
| 7000051 | CR 800N | W OF CR 600E | 0 | 0 | 0 | 0 |
| 7000052 | CR 800N | W OF CR 450E | 300 | 125 | 425 | 2011 |
| 7000053 | CR 450E | N OF CR 550N | 0 | 0 | 0 | 0 |
| 7000054 | CR 700N | W OF CR 300E | 0 | 0 | 0 | 0 |
| 7000055 | CR 450E | N OF CR 550N | 0 | 0 | 0 | 0 |
| 7000056 | CR 450E | N OF CR 550N | 0 | 0 | 0 | 0 |
| 7000058 | CR 800E | S OF CR 900N | 0 | 0 | 0 | 0 |
| 7000059 | CR 800E | S OF CR 1100N | 0 | 0 | 0 | 0 |
| 7000060 | CR 700E | N OF CR 1100N | 0 | 0 | 0 | 0 |
| 7000061 | CR 700E | N OF CR 800N | 0 | 0 | 0 | 0 |
| 7000062 | CR 700E | S OF CR 800N | 0 | 0 | 0 | 0 |
| 7000063 | CR 500E | N OF CR 1000N | 0 | 0 | 0 | 0 |
| 7000064 | CR 600E | N OF CR 1000N | 0 | 0 | 0 | 0 |

Table 3: Construction Costs**County Rush****County Number 70**

| NBI # | Facility Carried | Location | Bridge Cost | Road Cost | Total Cost | Estimate Year |
|--------------|-------------------------|-----------------|--------------------|------------------|-------------------|----------------------|
| 7000065 | CR 600E | N OF CR 600N | 0 | 0 | 0 | 0 |
| 7000066 | CR 700N | E OF CR 600E | 0 | 0 | 0 | 0 |
| 7000067 | CR 700N | W OF CR 600E | 0 | 0 | 0 | 0 |
| 7000069 | CR 250N | W OF CR 600E | 0 | 0 | 0 | 0 |
| 7000070 | CR 250N | E OF CR 600E | 0 | 0 | 0 | 0 |
| 7000071 | CR 250N | E OF CR 600E | 0 | 0 | 0 | 0 |
| 7000072 | CR 725E | N OF SR 44 | 0 | 0 | 0 | 0 |
| 7000073 | CR 600E | N OF SR 44 | 0 | 0 | 0 | 0 |
| 7000074 | CR 600E | S OF CR 250N | 0 | 0 | 0 | 0 |
| 7000075 | GINGS RD | E of CR 400E | 0 | 0 | 0 | 0 |
| 7000077 | CR 400E | S OF CR 600N | 0 | 0 | 0 | 0 |
| 7000076 | CR 400E | S OF CR 550N | 0 | 0 | 0 | 0 |
| 7000078 | CR 500N | E OF CR 165E | 0 | 0 | 0 | 0 |
| 7000207 | CR 450E | N OF CR 150N | 0 | 0 | 0 | 0 |
| 7000082 | CR 500N | E of CR 600E | 0 | 0 | 0 | 0 |
| 7000083 | CR 350E | N OF CR 200N | 0 | 0 | 0 | 0 |
| 7000084 | CR 150N | E OF CR 100E | 0 | 0 | 0 | 0 |
| 7000085 | GINGS ROAD | E OF CR 160E | 0 | 0 | 0 | 0 |
| 7000086 | CR 250E | N OF CR 200N | 0 | 0 | 0 | 0 |
| 7000087 | CR 240E | N OF CR 300N | 0 | 0 | 0 | 0 |
| 7000088 | CR 150E | N OF CR 200N | 0 | 0 | 0 | 0 |
| 7000089 | GINGS RD | E OF CR 160E | 0 | 0 | 0 | 0 |
| 7000090 | CR 300N | E OF CR 125E | 100 | 25 | 125 | 2011 |
| 7000212 | CR 400N | W OF SR 3 | 0 | 0 | 0 | 0 |
| 7000091 | RUSHVILLE RD | S OF CR 400N | 0 | 0 | 0 | 0 |
| 7000092 | CR 225W | N OF CR 300N | 0 | 0 | 0 | 0 |
| 7000093 | HENDERSON RD | NW OF CR 350W | 0 | 0 | 0 | 0 |
| 7000216 | CR 450W | S OF CR 300N | 0 | 0 | 0 | 0 |
| 7000095 | BENSON RD | N OF CR 400N | 0 | 0 | 0 | 0 |
| 7000097 | CR 400W | N OF CR 500N | 0 | 0 | 0 | 0 |

Table 3: Construction Costs

County Rush
County Number 70

| NBI # | Facility Carried | Location | Bridge Cost | Road Cost | Total Cost | Estimate Year |
|--------------|-------------------------|-----------------|--------------------|------------------|-------------------|----------------------|
| 7000098 | HENDERSON RD | N OF CR 400N | 0 | 0 | 0 | 0 |
| 7000099 | CR 550W | N OF CR 400N | 0 | 0 | 0 | |
| 7000100 | OFFUTT BRIDGE RD | S OF CR 400N | 0 | 0 | 0 | 0 |
| 7000101 | OFFUTT BRIDGE RD | NW OF CR 300N | 0 | 0 | 0 | 0 |
| 7000102 | CR 300N | E OF CR 400W | 0 | 0 | 0 | 0 |
| 7000103 | CR 100N | E OF CR 225W | 0 | 0 | 0 | 0 |
| 7000104 | CR 300N | E OF CR 700W | 0 | 0 | 0 | 0 |
| 7000219 | CR 500N | W OF CR 400W | 0 | 0 | 0 | 0 |
| 7000106 | CR 400N | E OF CR 550W | 0 | 0 | 0 | 0 |
| 7000108 | CR 400N | W OF CR 800W | 0 | 0 | 0 | 0 |
| 7000109 | CR 700W | S OF CR 600N | 0 | 0 | 0 | 0 |
| 7000110 | CR 700W | S OF US 52 | 0 | 0 | 0 | 0 |
| 7000111 | BASE LINE ROAD | E OF CR 100W | 0 | 0 | 0 | 0 |
| 7000209 | CR 880W | N OF US 52 | 145 | 80 | 225 | 2011 |
| 7000112 | BASE LINE ROAD | W OF CR 650W | 0 | 0 | 0 | 0 |
| 7000113 | CR 900W | N OF BASE RD | 435 | 165 | 600 | 2011 |
| 7000114 | AMPHITHEATER RD | E OF CR 900W | 0 | 0 | 0 | 0 |
| 7000115 | CR 200N | E OF CR 900W | 0 | 0 | 0 | 0 |
| 7000116 | CR 580W | S OF CR 400N | 0 | 0 | 0 | 0 |
| 7000117 | CR 650W | N OF BASE RD | 0 | 0 | 0 | 0 |
| 7000118 | CR 50N | E OF CR 650W | 0 | 0 | 0 | 0 |
| 7000119 | CR 500W | N OF BASE RD | 0 | 0 | 0 | 0 |
| 7000120 | CR 925W | N OF CR 260S | 0 | 0 | 0 | 0 |
| 7000121 | CR 100S | W OF CR 715W | 0 | 0 | 0 | |
| 7000122 | CR 150S | E OF CR 600W | 0 | 0 | 0 | 0 |
| 7000123 | CR 715W | N OF SR 44 | 0 | 0 | 0 | 0 |
| 7000124 | CR 715W | N OF CR 100S | 50 | 25 | 75 | 2011 |
| 7000125 | CR 600W | S OF CR 150S | 0 | 0 | 0 | 0 |
| 7000126 | CR 415S | E OF CR 350W | 0 | 0 | 0 | 0 |
| 7000127 | CR 200W | N OF CR 450S | 0 | 0 | 0 | 0 |

Table 3: Construction Costs**County Rush****County Number 70**

| NBI # | Facility Carried | Location | Bridge Cost | Road Cost | Total Cost | Estimate Year |
|--------------|-------------------------|-----------------|--------------------|------------------|-------------------|----------------------|
| 7000128 | CR 650W | S OF CR 350S | 0 | 0 | 0 | 0 |
| 7000220 | CR 725W | N OF CR 450S | 0 | 0 | 0 | 0 |
| 7000130 | CR 800W | S OF CR 375S | 0 | 0 | 0 | 0 |
| 7000131 | CR 900W | N OF CR 550S | 0 | 0 | 0 | 0 |
| 7000132 | CR 650S | E OF CR 475W | 0 | 0 | 0 | 0 |
| 7000133 | CR 350S | W OF CR 200W | 0 | 0 | 0 | 0 |
| 7000134 | CR 550S | E OF CR 430W | 0 | 0 | 0 | 0 |
| 7000135 | CR 450S | E OF CR 650W | 0 | 0 | 0 | 0 |
| 7000136 | CR 975W | S OF CR 500S | 400 | 175 | 575 | 2011 |
| 7000137 | BASE LINE ROAD | N OF CR 450S | 0 | 0 | 0 | 0 |
| 7000217 | CR 350W | S OF CR300S | 0 | 0 | 0 | 0 |
| 7000139 | CR 600S | W OF CR 100E | 0 | 0 | 0 | 0 |
| 7000140 | CR 450S | E OF US 52 | 0 | 0 | 0 | 0 |
| 7000141 | CR 450S | W OF US 52 | 200 | 125 | 325 | 2011 |
| 7000142 | CR 450S | E OF CR 340E | 0 | 0 | 0 | 0 |

194 Total Bridges in County

Table 3: Construction Costs**County St. Joseph****County Number 71**

| NBI # | Facility Carried | Location | Bridge Cost | Road Cost | Total Cost | Estimate Year |
|--------------|-------------------------|-------------------|--------------------|------------------|-------------------|----------------------|
| 7100001 | ADAMS St | N of US 6 | 6 | 1 | 9 | 2010 |
| 7100018 | DARDEN Rd | E of TAMARACK R | 9 | 1 | 14 | 2010 |
| 7100020 | DOGWOOD Rd | N of RILEY Rd | 3 | 1 | 5 | 2010 |
| 7100105 | CLEVELAND Rd | W of SR 933 | 0 | 0 | 0 | |
| 7100024 | EARLY Rd | W of RICE Rd | 0 | 0 | 0 | 0 |
| 7100059 | PEACH Rd | N of JACKSON Rd | 48 | 5 | 72 | 2010 |
| 7100029 | HARRISON Rd | E of RUSH Rd | 6 | 1 | 9 | 2010 |
| 7100132 | JOHNSON Rd | E of TAMARACK R | 0 | 0 | 0 | 0 |
| 7100035 | JACKSON Rd | W of PEACH Rd | 9 | 10 | 21 | 2010 |
| 7100016 | CRUMSTOWN Trail | S of JOHNSON Rd | 19 | 12 | 35 | 2010 |
| 7100032 | INWOOD Rd | E of TAMARACK R | 0 | 0 | 0 | |
| 7100068 | RICE Rd | N of SR 2 | 0 | 0 | 0 | 0 |
| 7100027 | WASHINGTON ST | W of ASH Rd | 0 | 0 | 0 | |
| 7100022 | DRAGOON Trail | E of CEDAR Rd | 0 | 0 | 0 | 0 |
| 7100063 | QUINN Rd | W of WALNUT Rd | 11 | 2 | 17 | 2010 |
| 7100093 | WALNUT Rd | N of QUINN Rd | 14 | 12 | 29 | 2010 |
| 7100087 | SYCAMORE Rd | S of OSBORNE Rd | 0 | 0 | 0 | 0 |
| 7100095 | CRUMSTOWN Hwy | N of SR 23 | 115 | 12 | 173 | 2010 |
| 7100084 | SMILAX Rd | N of SR 4 | 11 | 2 | 17 | 2010 |
| 7100057 | OSBORNE Rd | E of SYCAMORE F | 0 | 0 | 0 | 0 |
| 7100064 | QUINN Rd | E of KENILWORTH | 0 | 0 | 0 | 0 |
| 7100042 | JUNIPER Rd | N of QUINN Rd | 6 | 1 | 9 | 2010 |
| 7100058 | OSBORNE Rd | E of MIAMI Hwy | 0 | 0 | 0 | 0 |
| 7100007 | BEECH Rd | N of NEW Rd | 427 | 43 | 641 | 2010 |
| 7100125 | KERN Rd | W of ELM Rd | 58 | 0 | 87 | 2010 |
| 7100012 | CEDAR Rd | N of ROOSEVELT | 0 | 0 | 0 | 0 |
| 7100126 | KERN & ELM | Int of KERN - ELM | 0 | 0 | 0 | 0 |
| 7100004 | ASH Rd | N of NEW Rd | 7 | 7 | 16 | 2010 |
| 7100085 | SPRUCE Rd | N of US 6 | 405 | 41 | 608 | 2010 |
| 7100092 | UNDERWOOD Rd | W of SPRUCE Rd | 439 | 44 | 659 | 2010 |

Table 3: Construction Costs**County St. Joseph****County Number 71**

| NBI # | Facility Carried | Location | Bridge Cost | Road Cost | Total Cost | Estimate Year |
|--------------|-------------------------|------------------|--------------------|------------------|-------------------|----------------------|
| 7100069 | RILEY Rd | W of WALNUT Rd | 0 | 0 | 0 | 0 |
| 7100094 | WALNUT Rd | N of SR 23 | 105 | 40 | 166 | 2010 |
| 7100077 | SHIVELY Rd | W of WALNUT Rd | 0 | 0 | 0 | 0 |
| 7100089 | TYLER Rd | E of SR 23 | 615 | 100 | 923 | 2008 |
| 7100070 | RILEY Rd | W of IRONWOOD I | 0 | 0 | 0 | 0 |
| 7100075 | ROCKSTROH Rd | W of KENILWORTH | 0 | 0 | 0 | 0 |
| 7100138 | LINDEN Rd | N of ROCKSTROH | 0 | 0 | 0 | 0 |
| 7100111 | KENILWORTH Rd | N of SHIVELY Rd | 0 | 0 | 0 | 0 |
| 7100071 | RILEY Rd | W of IRONWOOD I | 0 | 0 | 0 | 0 |
| 7100034 | IRONWOOD Rd | N of TYLER Rd | 0 | 0 | 0 | 0 |
| 7100072 | RILEY Rd | E of MIAMI Hwy | 0 | 0 | 0 | 0 |
| 7100080 | SHIVELY Rd | E of MIAMI Hwy | 42 | 5 | 63 | 2010 |
| 7100081 | SHIVELY Rd | W of SR 331 | 30 | 3 | 45 | 2010 |
| 7100025 | ELM Rd | N of SHIVELY Rd | 0 | 0 | 0 | 0 |
| 7100021 | DOGWOOD Rd | N of SHIVELY Rd | 0 | 0 | 0 | 0 |
| 7100008 | BEECH Rd | N of SHIVELY Rd | 0 | 0 | 0 | 0 |
| 7100014 | CEDAR Rd | S of RILEY Rd | 0 | 0 | 0 | 0 |
| 7100005 | ASH Rd | S of RILEY Rd | 5 | 1 | 8 | 2010 |
| 7100030 | HARRISON Rd | E of BLACKBERRY | 18 | 18 | 45 | 2010 |
| 7100065 | QUINN Rd | E of JUNIPER Rd | 0 | 0 | 0 | 0 |
| 7100108 | OLIVE St | N of SAMPLE St | 82 | 32 | 131 | 2010 |
| 7100109 | SAMPLE St | W of OLIVE St | 119 | 36 | 179 | 2010 |
| 7100107 | WINDING BROOK Dr | N of DAY Rd | 0 | 0 | 0 | 0 |
| 7100131 | YORK St | W of OAKSIDE Ave | 0 | 0 | 0 | 0 |
| 7100113 | TYLER Rd | E of KENILWORTH | 0 | 0 | 0 | 0 |
| 7100112 | SHIVELY Rd | E of KENILWORTH | 0 | 0 | 0 | 0 |
| 7100066 | QUINN Rd | E of TAMARACK R | 0 | 0 | 0 | 0 |
| 7100062 | QUINCE Rd | S of STANTON Rd | 0 | 0 | 0 | 0 |
| 7100091 | TYLER Rd | W of DOGWOOD F | 19 | 31 | 54 | 2010 |
| 7100026 | ELM Rd | S of MADISON Rd | 20 | 0 | 30 | 2010 |

Table 3: Construction Costs**County St. Joseph****County Number 71**

| NBI # | Facility Carried | Location | Bridge Cost | Road Cost | Total Cost | Estimate Year |
|--------------|-------------------------|------------------|--------------------|------------------|-------------------|----------------------|
| 7100127 | STANTON Rd | W of PRIMROSE R | 0 | 0 | 0 | 0 |
| 7100128 | PATTERSON Rd | E of DOGWOOD R | 0 | 0 | 0 | 0 |
| 7100129 | DOUGLAS Rd | Int of DOUGLAS & | 0 | 0 | 0 | 0 |
| 7100130 | JEFFERSON Rd | E of SR 331 | 0 | 0 | 0 | 0 |
| 7100133 | SOUTH MAIN STREET | SOUTH OF EWINC | 86 | 9 | 129 | 2011 |
| 7100134 | CARROLL STREET | NORTH OF EWINC | 0 | 0 | 0 | |
| 7100135 | KINTZ ROAD | EAST OF JUNIPEF | 0 | 0 | 0 | 0 |
| 7100136 | KENILWORTH ROAD | N. OF CLEVELAND | 0 | 0 | 0 | 0 |
| 7100143 | CAPITAL AVE | N US-20 | 0 | 0 | 0 | 0 |
| 7100124 | NB EDISON LK Pkwy | E of MAIN St | 40 | 6 | 60 | 2010 |
| 7100115 | SB EDISON LK Pkwy | E of MAIN St | 40 | 6 | 60 | 2010 |
| 7100116 | MISHAWAKA:MAIN St | S of DOUGLAS Rd | 41 | 5 | 62 | 2010 |
| 7100104 | DOUGLAS Rd | E of IRONWOOD F | 65 | 20 | 98 | 2010 |
| 7100096 | IRONWOOD Rd | N of DOUGLAS Rd | 0 | 0 | 0 | 0 |
| 7100103 | PORTAGE Ave | N of ANGELA Blvd | 544 | 84 | 734 | 2010 |
| 7100100 | MAYFLOWER Rd | N of FILLMORE Rd | 41 | 19 | 69 | 2011 |
| 7100101 | MAYFLOWER Rd | N of FILLMORE Rd | 41 | 19 | 69 | 2011 |
| 7100102 | MAYFLOWER Rd | S of US 20 | 52 | 35 | 98 | 2010 |
| 7100106 | LASALLE St | E of SR 933 | 0 | 0 | 0 | 0 |
| 7100117 | COLFAX | E of SR 933 | 0 | 0 | 0 | 0 |
| 7100010 | BITTERSWEET Rd | N of SR 933 | 0 | 0 | 0 | 0 |
| 7100052 | MISHAWAKA Ave | E of CEDAR St | 0 | 0 | 0 | |
| 7100011 | CEDAR St | N of SR 933 | 50 | 5 | 75 | 2010 |
| 7100051 | LOGAN St | N of SR 933 | 0 | 0 | 0 | 0 |
| 7100033 | IRONWOOD Dr | N of SR 933 | 0 | 0 | 0 | |
| 7100088 | TWYCKENHAM Dr | N of SR 933 | 0 | 0 | 0 | |
| 7100076 | SAMPLE St | N of SR 933 | 54 | 6 | 81 | 2010 |
| 7100037 | JEFFERSON Blvd | E of SR 933 | 0 | 0 | 0 | 0 |
| 7100047 | LASALLE St | E of SR 933 | 0 | 0 | 0 | 0 |
| 7100002 | ANGELA Blvd | E of PORTAGE Rd | 42 | 5 | 63 | 2010 |

Table 3: Construction Costs**County St. Joseph****County Number 71**

| NBI # | Facility Carried | Location | Bridge Cost | Road Cost | Total Cost | Estimate Year |
|--------------|-------------------------|-------------------|--------------------|------------------|-------------------|----------------------|
| 7100015 | CLEVELAND Rd | W of SR 933 | 715 | 72 | 1073 | 2010 |
| 7100019 | Walking Path | E of RIVERSIDE Di | 50 | 0 | 75 | 2011 |
| 7100006 | AUTEN Rd | E of LINDEN Rd | 38 | 4 | 57 | 2010 |
| 7100118 | COLFAX | E of SR 933 | 201 | 21 | 302 | 2010 |
| 7100119 | ASH Rd | S of McKINLEY Hw | 0 | 0 | 0 | 0 |
| 7100120 | DARDEN Rd | E of RIVERSIDE Di | 0 | 0 | 0 | 0 |
| 7100122 | MAIN St | N of SR 933 | 0 | 0 | 0 | 0 |
| 7100123 | MAIN St | N of SR 933 | 0 | 0 | 0 | 0 |
| 7100137 | MISHAWAKA AVE | E OF CEDAR ST | 0 | 0 | 0 | 0 |
| 7100140 | MAIN STREET | E OF SR 23 | 0 | 0 | 0 | 0 |
| 7100141 | PORTAGE ROAD | W OF SR 933 | 0 | 0 | 0 | 0 |
| 7100142 | BENDIX DRIVE SBL | E OF US 31 | 0 | 0 | 0 | 0 |

102 Total Bridges in County

Table 3: Construction Costs**County Scott****County Number 72**

| NBI # | Facility Carried | Location | Bridge Cost | Road Cost | Total Cost | Estimate Year |
|--------------|-------------------------|-----------------|--------------------|------------------|-------------------|----------------------|
| 7200079 | BLOOMINGTON TRAIL | S OF SALEM RD. | 0 | 0 | 0 | 0 |
| 7200002 | BLOOMINGTON TRAIL | N-LIBERTY KNOB | 0 | 0 | 0 | |
| 7200003 | LITTLE YORK ROAD | W OF ZION RD. | 0 | 0 | 0 | 0 |
| 7200004 | LITTLE YORK ROAD | E OF ZION RD. | 214 | 160 | 527 | 2012 |
| 7200005 | LITTLE YORK ROAD | W OF BOATMAN F | 0 | 0 | 0 | 0 |
| 7200006 | BOATMAN ROAD | N OF MOONGLOW | 0 | 0 | 0 | 0 |
| 7200007 | BOATMAN ROAD | N OF MOONGLOW | 0 | 0 | 0 | |
| 7200008 | LIBERTY KNOB ROAD | N OF SALEM RD | 0 | 0 | 0 | 0 |
| 7200009 | LIBERTY KNOB ROAD | W-BLOOMINGTON | 0 | 0 | 0 | |
| 7200011 | COUNTY LINE RD | E OF BOATMAN R | 0 | 0 | 0 | 0 |
| 7200012 | COLLINS ROAD | E OF LAKE RD | 0 | 0 | 0 | 0 |
| 7200013 | BIG OX ROAD | S OF LEOTA RD | 0 | 0 | 0 | |
| 7200014 | OX ROAD | E OF BIG OX RD. | 0 | 0 | 0 | 0 |
| 7200018 | LEOTA ROAD | E OF BIG OX RD. | 0 | 0 | 0 | |
| 7200019 | LEOTA ROAD | E OF BIG OX RD | 48 | 0 | 48 | 2012 |
| 7200020 | ROSEWOOD RD | W OF LAKE RD | 0 | 0 | 0 | 0 |
| 7200022 | WEST LAKE RD W. | W-FINLEYFIREHO | 84 | 160 | 352 | 2012 |
| 7200023 | WEST LAKE RD W. | W OF BOATMAN F | 193 | 135 | 460 | 2012 |
| 7200024 | TERRY RD | N-MARSHFIELD R | 0 | 0 | 0 | 0 |
| 7200080 | TERRY RD | N OF SR 256 | 0 | 0 | 0 | 0 |
| 7200025 | TERRY RD | OARD SPRING RC | 0 | 0 | 0 | 0 |
| 7200026 | SLAB RD | S-GRAIN BIN RD | 0 | 0 | 0 | |
| 7200027 | SLAB RD | S-MARSHFIELD RI | 0 | 0 | 0 | 0 |
| 7200028 | BOGARDUS ROAD | N OF SR 256 | 0 | 0 | 0 | |
| 7200029 | BOGARDUS ROAD | N OF HARROD RC | 0 | 0 | 0 | 0 |
| 7200030 | BOGARDUS ROAD | N-OARD SPRING I | 10 | 0 | 10 | 2012 |
| 7200031 | ROBIN RD | W OF BOATMAN F | 0 | 0 | 0 | 0 |
| 7200033 | MOONGLOW ROAD | W OF BOATMAN F | 0 | 0 | 0 | 0 |
| 7200034 | TAYLOR RD | W-LIBERTY KNOB | 0 | 0 | 0 | 0 |
| 7200081 | THOMASTOWN RD | E-FINLEY FIREHO | 109 | 160 | 386 | 2012 |

Table 3: Construction Costs**County Scott****County Number 72**

| NBI # | Facility Carried | Location | Bridge Cost | Road Cost | Total Cost | Estimate Year |
|--------------|-------------------------|-----------------|--------------------|------------------|-------------------|----------------------|
| 7200035 | THOMASTOWN RD | E-FINLEY FIREHO | 0 | 0 | 0 | |
| 7200036 | THOMASTOWN RD | S OF YORK RD | 65 | 0 | 65 | 2012 |
| 7200037 | FIREHOUSE RD | N-THOMASTOWN | 168 | 160 | 465 | 2012 |
| 7200039 | OAKHILL ROAD | W-STAGECOACH | 109 | 160 | 386 | 2012 |
| 7200040 | LOVERS LN | E OF MAIN ST | 0 | 0 | 0 | 0 |
| 7200041 | LOVERS LN | W OF MCNEELY R | 0 | 0 | 0 | 0 |
| 7200042 | PLYMOUTH ROAD | E OF SR 3 | 153 | 160 | 445 | 2012 |
| 7200043 | PLYMOUTH ROAD | W OF SR 203 | 222 | 160 | 537 | 2012 |
| 7200044 | VIENNA ROAD | N OF SR 356 | 0 | 0 | 0 | 0 |
| 7200047 | SLATE CUT RD | N OF SR 56 | 10 | 0 | 10 | 2012 |
| 7200048 | KINDERHOOK ROAD | E OF SR 3 | 0 | 0 | 0 | 0 |
| 7200049 | PLEASANT RIDGE RD. | N OF KINDERHOC | 0 | 0 | 0 | 0 |
| 7200050 | JIMTOWN LN | N OF SR 356 | 10 | 0 | 10 | 2012 |
| 7200051 | CHARLESTOWN ROAD | N OF SR 203 | 0 | 0 | 0 | |
| 7200052 | SMITH RD | N OF PLYMOUTH I | 0 | 0 | 0 | 0 |
| 7200053 | SMITH RD | N OF PLYMOUTH I | 0 | 0 | 0 | 0 |
| 7200055 | WHITSITT ROAD | N-CROTHERSVILL | 0 | 0 | 0 | 0 |
| 7200057 | HARDY MILL RD S. | E OF CONCORD F | 0 | 0 | 0 | |
| 7200082 | CONCORD RD | S OF SR 356 | 0 | 0 | 0 | |
| 7200088 | MAIN ST. EAST | E OF SR 203 | 111 | 160 | 379 | 2012 |
| 7200095 | 1050 E | S OF ARBUCKLE F | 0 | 0 | 0 | 0 |
| 7200063 | HORNER RD EAST | N OF SR 356 | 0 | 0 | 0 | 0 |
| 7200064 | N. MAIN STREET | N-MARSHFIELD R | 0 | 0 | 0 | 0 |
| 7200065 | HORNER RD | E OF GETTY RD | 168 | 160 | 465 | 2012 |
| 7200066 | GETTY ROAD | N OF HORNER RC | 217 | 200 | 584 | 2012 |
| 7200067 | GETTY ROAD | S OF SR 56 | 0 | 0 | 0 | 0 |
| 7200068 | REID RD | S OF SR 56 | 0 | 0 | 0 | 0 |
| 7200094 | POLK RD | E OF SR 3 | 0 | 0 | 0 | 0 |
| 7200069 | REID RD | S OF SR 56 | 114 | 160 | 393 | 2012 |
| 7200070 | N MAIN ST | S-MARSHFIELD RI | 20 | 0 | 20 | 2012 |

Table 3: Construction Costs**County** **Scott****County Number** **72**

| NBI # | Facility Carried | Location | Bridge Cost | Road Cost | Total Cost | Estimate Year |
|--------------|-------------------------|-----------------|--------------------|------------------|-------------------|----------------------|
| 7200072 | MARSHFIELD RD | E OF MAIN ST | 0 | 0 | 0 | 0 |
| 7200074 | TRACTION ROAD | S OF YORK RD | 0 | 0 | 0 | 0 |
| 7200078 | CROTHERSVILLE ROAD | W OF BOGARDUS | 186 | 160 | 489 | 2012 |
| 7200084 | CONCORD RD | N OF SR 362 | 163 | 160 | 451 | 2012 |
| 7200085 | LIBERTY KNOB ROAD | W-LIBERTY KNOB | 0 | 0 | 0 | 0 |
| 7200021 | SOUTH LAKE ROAD S. | N OF ROSEWOOD | 0 | 0 | 0 | 0 |
| 7200045 | UNDERWOOD RD | S-BRIDGEWATER | 0 | 0 | 0 | |
| 7200086 | WEST LAKE RD W. | W OF BOATMAN F | 0 | 0 | 0 | 0 |
| 7200089 | YORK ROAD | W OF US 31 | 0 | 0 | 0 | 0 |
| 7200090 | BLOOMINGTON TRAIL | W OF COMER RD | 0 | 0 | 0 | 0 |
| 7200091 | COMMUNITY WAY | E OF WILSON RD | 0 | 0 | 0 | 0 |
| 7200092 | BLOOMINGTON TRAIL | S OF LEOTA RD | 0 | 0 | 0 | 0 |
| 7200093 | NEW FRANKFORT RD | N OF BLOCHER R | 0 | 0 | 0 | 0 |

73 Total Bridges in County

Table 3: Construction Costs**County Shelby****County Number 73**

| NBI # | Facility Carried | Location | Bridge Cost | Road Cost | Total Cost | Estimate Year |
|--------------|-------------------------|-----------------|--------------------|------------------|-------------------|----------------------|
| 7300001 | CR 950N | W OF CR 700W | 0 | 0 | 0 | |
| 7300002 | CR 1100N | W OF CR 700W | 0 | 0 | 0 | 0 |
| 7300003 | CR 1000N | W OF CR 200W | 0 | 0 | 0 | 0 |
| 7300004 | CR 1000N | W OF CR 600W | 0 | 0 | 0 | |
| 7300005 | CR 400W | N OF I-74 | 0 | 0 | 0 | |
| 7300006 | CR 325W | N OF CR 800N | 0 | 0 | 0 | |
| 7300007 | CR 500W | N OF CR 1100N | 0 | 0 | 0 | |
| 7300008 | CR 600W | N OF CR 1100N | 720 | 180 | 1000 | 2012 |
| 7300009 | CR 600W | N OF CR 1050N | 0 | 0 | 0 | |
| 7300010 | CR 800N | W OF CR 300W | 190 | 85 | 275 | 2012 |
| 7300011 | CR 800N | W OF CR 325W | 175 | 100 | 275 | 2012 |
| 7300012 | CR 700N | W OF CR 800W | 0 | 0 | 0 | 0 |
| 7300013 | CR 875W | S OF CR 700N | 425 | 175 | 600 | 2012 |
| 7300014 | CR 800N | W OF CR 800W | 225 | 25 | 250 | 2012 |
| 7300015 | CR 600N | W OF CR 600W | 0 | 0 | 0 | 0 |
| 7300016 | CR 900N | W OF CR 200W | 0 | 0 | 0 | |
| 7300017 | CR 1000N | W OF SR 9 | 0 | 0 | 0 | 0 |
| 7300018 | CR 600N | E OF SR 9 | 0 | 0 | 0 | |
| 7300019 | CR 300E | N OF CR 400N | 0 | 0 | 0 | |
| 7300020 | CR 600N | W OF CR 400E | 0 | 0 | 0 | |
| 7300021 | CR 500E | N OF CR 700N | 0 | 0 | 0 | |
| 7300022 | CR 750N | W OF SR 9 | 0 | 0 | 0 | |
| 7300023 | CR 400N | W OF CR 300E | 225 | 90 | 315 | 2012 |
| 7300024 | MARION RD | W OF CR 400E | 0 | 0 | 0 | |
| 7300025 | MORRISTOWN RD | S OF US 52 | 0 | 0 | 0 | 0 |
| 7300026 | MORRISTOWN RD | N OF CR 850N | 0 | 0 | 0 | |
| 7300027 | CR 200E | S OF CR 350N | 0 | 0 | 0 | |
| 7300028 | CR 350N | E OF CR375E | 500 | 125 | 625 | 2012 |
| 7300029 | CR 500E | N OF CR 350N | 0 | 0 | 0 | |
| 7300030 | UNION RD | W OF CR 550E | 0 | 0 | 0 | |

Table 3: Construction Costs**County Shelby****County Number 73**

| NBI # | Facility Carried | Location | Bridge Cost | Road Cost | Total Cost | Estimate Year |
|--------------|-------------------------|-----------------|--------------------|------------------|-------------------|----------------------|
| 7300031 | CR 800E | N OF CR 500N | 500 | 250 | 800 | 2012 |
| 7300032 | CR 500N | W OF CR 775E | 525 | 275 | 800 | 2012 |
| 7300033 | CR 775E | N OF SR 44 | 0 | 0 | 0 | |
| 7300034 | SHORT BLUE RD | E OF CR625E | 0 | 0 | 0 | |
| 7300035 | CR 775E | N OF CR 500N | 0 | 0 | 0 | |
| 7300036 | CR 300S | W OF CR 725E | 0 | 0 | 0 | |
| 7300037 | CR 300S | W OF CR 800E | 175 | 75 | 250 | 2012 |
| 7300038 | CR 800E | S OF SR 244 | 0 | 0 | 0 | 0 |
| 7300039 | CR 400N | E OF I-74 | 0 | 0 | 0 | 0 |
| 7300040 | BOGGSTOWN RD | W OF CR 350W | 0 | 0 | 0 | |
| 7300041 | CR 275N | W OF CR 825W | 600 | 250 | 850 | 2012 |
| 7300042 | CR 500N | W OF CR 550W | 0 | 0 | 0 | |
| 7300043 | CR 500N | W OF CR 450W | 360 | 90 | 450 | 2012 |
| 7300044 | CR 400N | W OF CR 300W | 0 | 0 | 0 | 0 |
| 7300045 | CR 400N | W OF CR 300W | 0 | 0 | 0 | 0 |
| 7300046 | CR 400N | W OF CR 300W | 0 | 0 | 0 | 0 |
| 7300047 | CR 400N | W OF CR 525W | 0 | 0 | 0 | 0 |
| 7300048 | CR 400N | W OF CR 550W | 0 | 0 | 0 | 0 |
| 7300049 | CR 400N | W OF LONDON RD | 0 | 0 | 0 | |
| 7300050 | LONDON RD | N OF CR 300N | 0 | 0 | 0 | |
| 7300051 | CR 350W | N OF CR 200N | 0 | 0 | 0 | 0 |
| 7300052 | CR 350W | S OF CR 100N | 0 | 0 | 0 | |
| 7300053 | UNION RD | N OF CR 200N | 0 | 0 | 0 | 0 |
| 7300054 | CR 300N | W OF CR 550W | 0 | 0 | 0 | |
| 7300055 | CR 300N | W OF CR 350W | 0 | 0 | 0 | 0 |
| 7300056 | CR 300N | E OF CR350W | 0 | 0 | 0 | 0 |
| 7300057 | BLUE RIDGE ROAD | W OF CR 325E | 300 | 50 | 350 | 2012 |
| 7300058 | BLUE RIDGE ROAD | W OF CR 800E | 0 | 0 | 0 | |
| 7300059 | CR 775E | S OF CR 100N | 0 | 0 | 0 | 0 |
| 7300060 | CR 325E | S OF SR 44 | 0 | 0 | 0 | |

Table 3: Construction Costs**County Shelby****County Number 73**

| NBI # | Facility Carried | Location | Bridge Cost | Road Cost | Total Cost | Estimate Year |
|--------------|-------------------------|-----------------|--------------------|------------------|-------------------|----------------------|
| 7300061 | CR 325E | N OF CR 50S | 0 | 0 | 0 | |
| 7300062 | CR 75N | E OF I-74 | 0 | 0 | 0 | |
| 7300063 | MORRISTOWN RD | W OF SR 9 | 0 | 0 | 0 | 0 |
| 7300064 | BOGGSTOWN RD | E OF CR350W | 165 | 60 | 225 | 2012 |
| 7300065 | CR 700N | W OF CR 300W | 0 | 0 | 0 | |
| 7300066 | CR 1100N | W OF SR 9 | 0 | 0 | 0 | 0 |
| 7300067 | CR 1100N | E OF CR250W | 0 | 0 | 0 | |
| 7300181 | CR 1050N | W OF CR 200W | 0 | 0 | 0 | 0 |
| 7300190 | CR 450S | W OF CR 675W | 0 | 0 | 0 | |
| 7300068 | CR 200N | W OF CR 350E | 0 | 0 | 0 | |
| 7300069 | CR 725E | S OF CR 300S | 0 | 0 | 0 | |
| 7300189 | CR 750N | W OF CR 400E | 30 | 20 | 50 | 2012 |
| 7300070 | CR 850N | W OF CR 500E | 0 | 0 | 0 | |
| 7300179 | CR 850N | W OF CR 500E | 0 | 0 | 0 | |
| 7300071 | CR 400W | N OF CR 400S | 150 | 75 | 225 | 2012 |
| 7300072 | CR 400S | W OF CR 400W | 0 | 0 | 0 | 0 |
| 7300073 | CR 550S | E OF CR600W | 0 | 0 | 0 | |
| 7300074 | CR 100S | W OF CR 750W | 0 | 0 | 0 | |
| 7300075 | CR 500S | W OF CR 175E | 0 | 0 | 0 | 0 |
| 7300076 | CR 500S | W OF CR 25E | 0 | 0 | 0 | |
| 7300077 | CR 500S | W OF CR 25E | 0 | 0 | 0 | 0 |
| 7300078 | CR 500S | W OF SR 9 | 0 | 0 | 0 | |
| 7300079 | CR 500S | W OF CR 250E | 0 | 0 | 0 | 0 |
| 7300080 | CR 500S | W OF CR 600E | 0 | 0 | 0 | |
| 7300081 | CR 600E | N OF CR 500S | 0 | 0 | 0 | 0 |
| 7300082 | CR 600E | N OF CR 500S | 1 | 4 | 5 | 2008 |
| 7300180 | CR 350S | W OF CR 150E | 0 | 0 | 0 | |
| 7300132 | CR 550S | W OF CR 700E | 0 | 0 | 0 | 0 |
| 7300083 | MICHIGAN ROAD | W OF CR 800E | 225 | 100 | 325 | 2012 |
| 7300084 | MICHIGAN ROAD | W OF CR 700E | 0 | 0 | 0 | |

Table 3: Construction Costs**County Shelby****County Number 73**

| NBI # | Facility Carried | Location | Bridge Cost | Road Cost | Total Cost | Estimate Year |
|--------------|-------------------------|-----------------|--------------------|------------------|-------------------|----------------------|
| 7300085 | MICHIGAN ROAD | W OF CR 250E | 0 | 0 | 0 | 0 |
| 7300086 | CR 500W | N OF CR 1200S | 10 | 5 | 15 | 2012 |
| 7300087 | EDINBURGH ROAD | W OF CR 600W | 200 | 50 | 250 | 2012 |
| 7300088 | EDINBURGH RD | N OF CR 900S | 250 | 50 | 300 | 2012 |
| 7300089 | MARIETTA ROAD | S OF CR 400S | 0 | 0 | 0 | 0 |
| 7300090 | CR 1200S | W OF CR 25W | 175 | 125 | 300 | 2012 |
| 7300191 | CR 300W | S OF CR 700S | 0 | 0 | 0 | |
| 7300188 | CR 375W | N OF CR 850S | 0 | 0 | 0 | |
| 7300092 | CR 150W | N OF CR 1050S | 0 | 0 | 0 | |
| 7300093 | CR 150W | N OF CR 850S | 0 | 0 | 0 | |
| 7300094 | CR 300W | N OF CR 600S | 180 | 70 | 250 | 2012 |
| 7300095 | CR 250W | N OF CR 900S | 0 | 0 | 0 | |
| 7300096 | CR 250W | N OF SR 252 | 0 | 0 | 0 | |
| 7300097 | CR 150E | N OF CR 350S | 0 | 0 | 0 | 0 |
| 7300098 | CR 450S | W OF CR 800E | 0 | 0 | 0 | |
| 7300099 | CR 350S | W OF CR 375E | 0 | 0 | 0 | 0 |
| 7300100 | CR 350S | W OF CR 75W | 0 | 0 | 0 | 0 |
| 7300101 | CR 600S | W OF CR 300W | 0 | 0 | 0 | |
| 7300102 | CR 600S | W OF CR 25E | 0 | 0 | 0 | |
| 7300103 | CR 600S | W OF SR 9 | 300 | 150 | 450 | 2012 |
| 7300104 | CR 600S | W OF SR 9 | 0 | 0 | 0 | 0 |
| 7300105 | CR 600S | W OF CR 600E | 425 | 125 | 550 | 2012 |
| 7300106 | CR 700S | E OF SR 9 | 0 | 0 | 0 | 0 |
| 7300107 | CR 700S | W OF SR 9 | 0 | 0 | 0 | 0 |
| 7300108 | CR 700S | W OF SR 9 | 0 | 0 | 0 | |
| 7300109 | CR 700S | W OF CR 25E | 300 | 150 | 450 | 2012 |
| 7300110 | CR 700S | E OF CR50W | 200 | 100 | 300 | 2012 |
| 7300111 | CR 850S | W OF CR 150W | 0 | 0 | 0 | |
| 7300112 | CR 850S | W OF CR 300W | 0 | 0 | 0 | |
| 7300113 | CR 900S | W OF CR 600W | 0 | 0 | 0 | |

Table 3: Construction Costs**County Shelby****County Number 73**

| NBI # | Facility Carried | Location | Bridge Cost | Road Cost | Total Cost | Estimate Year |
|--------------|-------------------------|-----------------|--------------------|------------------|-------------------|----------------------|
| 7300114 | CR 900S | W OF CR 600W | 0 | 0 | 0 | |
| 7300115 | CR 900S | E OF CR375W | 300 | 100 | 400 | 2010 |
| 7300116 | CR 75E | N OF CR 800S | 165 | 60 | 225 | 2012 |
| 7300117 | CR 25E | N OF CR 700S | 215 | 85 | 300 | 2012 |
| 7300118 | CR 25E | N OF CR 800S | 0 | 0 | 0 | |
| 7300119 | CR 25E | N OF CR 800S | 0 | 0 | 0 | 0 |
| 7300120 | VANDALIA RD | E OF CR300E | 0 | 0 | 0 | 0 |
| 7300121 | CR 600E | N OF CR 850S | 500 | 50 | 550 | 2012 |
| 7300122 | CR 600E | N OF CR 650S | 175 | 75 | 250 | 2012 |
| 7300123 | CR 250E | N OF CR 500S | 0 | 0 | 0 | |
| 7300124 | CR 200E | N OF CR 700S | 215 | 85 | 300 | 2012 |
| 7300125 | RIVER ROAD | W OF CR 600E | 0 | 0 | 0 | 0 |
| 7300126 | CR 250E | N OF CR 700S | 0 | 0 | 0 | |
| 7300127 | CR 300E | N OF CR 1200S | 0 | 0 | 0 | 0 |
| 7300128 | S COUNTY LINE RD | E OF SR 9 | 0 | 0 | 0 | |
| 7300129 | CR 1200S | W OF CR 200E | 0 | 0 | 0 | |
| 7300130 | CR 1200S | W OF CR 600E | 0 | 0 | 0 | |
| 7300131 | CR 615E | N OF CR 1200S | 0 | 0 | 0 | 0 |
| 7300133 | CR 200E | N OF CR 1200S | 0 | 0 | 0 | 0 |
| 7300134 | CR 1100S | W OF CR 275E | 175 | 125 | 300 | 2010 |
| 7300135 | MOUND RD | N OF CR 850S | 725 | 175 | 900 | 2012 |
| 7300136 | CR 800E | N OF CR 450S | 0 | 0 | 0 | 0 |
| 7300137 | CR 450S | W OF MICHIGAN F | 0 | 0 | 0 | |
| 7300138 | CR 250S | W OF CR 375E | 175 | 50 | 225 | 2012 |
| 7300139 | CR 600S | W OF CR 300W | 0 | 0 | 0 | |
| 7300187 | CR 500E | N OF CR 1100N | 0 | 0 | 0 | 0 |
| 7300140 | CR 1100N | W OF CR 600E | 0 | 0 | 0 | 0 |
| 7300141 | GREEN MEADOWS RD | S OF MICHIGAN R | 0 | 0 | 0 | |
| 7300142 | CR 700S | W OF CR 300W | 0 | 0 | 0 | |
| 7300143 | CR 700S | W OF CR 300E | 0 | 0 | 0 | 0 |

Table 3: Construction Costs**County Shelby****County Number 73**

| NBI # | Facility Carried | Location | Bridge Cost | Road Cost | Total Cost | Estimate Year |
|--------------|-------------------------|-----------------|--------------------|------------------|-------------------|----------------------|
| 7300144 | CR 200E | S OF CR 150S | 0 | 0 | 0 | |
| 7300145 | CR 250S | S OF SR 44 | 150 | 75 | 225 | 2012 |
| 7300146 | CR 100N | E OF CR200W | 0 | 0 | 0 | |
| 7300147 | CR 1200S | W OF CR 500W | 0 | 0 | 0 | 0 |
| 7300148 | CR 200W | S OF CR 100N | 0 | 0 | 0 | 0 |
| 7300149 | CR 200W | N OF CR 1150S | 0 | 0 | 0 | |
| 7300150 | FRONTAGE RD | W OF CR 400W | 0 | 0 | 0 | |
| 7300151 | MICHIGAN RD | E OF CR600W | 0 | 0 | 0 | |
| 7300152 | CR 150W | N OF CR 1050S | 350 | 100 | 450 | 2012 |
| 7300153 | CR 700S | W OF CR 300E | 0 | 0 | 0 | 0 |
| 7300154 | CR 350E | N OF MICHIGAN R | 0 | 0 | 0 | |
| 7300155 | CR 225S | W OF CR 200E | 250 | 100 | 350 | 2012 |
| 7300156 | CR 375E | S OF CR 250S | 175 | 50 | 225 | 2012 |
| 7300193 | CR 400S | W OF CR 25E | 0 | 0 | 0 | |
| 7300158 | BOGGSTOWN RD | W OF CR 200W | 0 | 0 | 0 | |
| 7300159 | MICHIGAN RD | S OF I-74 | 0 | 0 | 0 | |
| 7300160 | MICHIGAN RD | W OF CR 400W | 0 | 0 | 0 | |
| 7300161 | CR 125E | N OF CR 200N | 185 | 115 | 300 | 2012 |
| 7300162 | CR 350N | E OF CR200E | 175 | 100 | 275 | 2012 |
| 7300163 | UNION RD | W OF CR 650E | 625 | 175 | 800 | 2012 |
| 7300177 | CR 1100N | W OF CR 700W | 0 | 0 | 0 | |
| 7300164 | SYCAMORE Rd | W OF CR 750W | 0 | 0 | 0 | |
| 7300165 | CR 850W | N OF CR 800N | 0 | 0 | 0 | 0 |
| 7300166 | MICHIGAN RD | W OF CR 200W | 450 | 50 | 500 | 2012 |
| 7300167 | CR 1100N | W OF CR 600W | 0 | 0 | 0 | 0 |
| 7300168 | CR 1100N | W OF CR 500W | 0 | 0 | 0 | |
| 7300169 | CR 650N | E OF CR100W | 0 | 0 | 0 | 0 |
| 7300182 | CR 390W | N OF CR 100N | 0 | 0 | 0 | |
| 7300183 | CR 700N | W OF CR 600W | 0 | 0 | 0 | |
| 7300170 | MORRIS AVE | N OF SR 44 | 0 | 0 | 0 | |

Table 3: Construction Costs**County Shelby****County Number 73**

| NBI # | Facility Carried | Location | Bridge Cost | Road Cost | Total Cost | Estimate Year |
|--------------|-------------------------|-----------------|--------------------|------------------|-------------------|----------------------|
| 7300171 | AMOS ROAD | S OF SR 44 | 675 | 175 | 850 | 2012 |
| 7300175 | CR 75W | N OF CR 600N | 0 | 0 | 0 | |
| 7300173 | MCKAY ROAD | W OF SR 9 | 0 | 0 | 0 | |
| 7300174 | CR 350E | N OF CR 850N | 0 | 0 | 0 | |
| 7300176 | CR 500W | N OF SR 44 | 0 | 0 | 0 | |
| 7300184 | CR 400N | E OF CR300E | 0 | 0 | 0 | |
| 7300185 | CR 700N | W OF CR 800W | 0 | 0 | 0 | |
| 7300186 | CR 600W | N OF CR 700N | 0 | 0 | 0 | |
| 7300192 | LEE RD | N OF SR 44 | 0 | 0 | 0 | 0 |

189 Total Bridges in County

Table 3: Construction Costs**County Spencer****County Number 74**

| NBI # | Facility Carried | Location | Bridge Cost | Road Cost | Total Cost | Estimate Year |
|--------------|-------------------------|-----------------|--------------------|------------------|-------------------|----------------------|
| 7400001 | CR 650W | W of CR 600W | 0 | 0 | 0 | |
| 7400004 | CR 500S | E of SR 161 | 50 | 15 | 65 | 2012 |
| 7400005 | CR 415W | S of CR 560S | 25 | 17 | 42 | 2012 |
| 7400006 | CR 420W | N of CR 560S | 0 | 0 | 0 | 0 |
| 7400007 | CR 450W, RIVER RD | S of CR 440S | 35 | 15 | 50 | 2012 |
| 7400008 | CR 450W | S of CR 440S | 250 | 250 | 500 | 2012 |
| 7400010 | CR 500W | S of CR 200S | 25 | 15 | 40 | 2012 |
| 7400011 | CR 300S | E of CR 500W | 5 | 10 | 15 | 2012 |
| 7400012 | CR 400W | N of CR 200S | 30 | 15 | 45 | 2012 |
| 7400013 | CR 400W | S of SR 66 | 25 | 15 | 40 | 2012 |
| 7400014 | CR 500W | S of SR 66 | 25 | 15 | 40 | 2012 |
| 7400015 | CR 600W | S of SR 66 | 0 | 0 | 0 | 0 |
| 7400016 | CR 700W | N of CR 200N | 10 | 0 | 10 | 2012 |
| 7400017 | CR 700W | N of SR 66 | 10 | 15 | 25 | 2012 |
| 7400018 | CR 700W | N of CR 50S | 0 | 0 | 0 | 0 |
| 7400019 | CR 750W | N of CR 50S | 100 | 20 | 120 | 2012 |
| 7400020 | CR 750W | N of SR 66 | 25 | 15 | 40 | 2012 |
| 7400021 | CR 750W | N of CR 200N | 30 | 20 | 50 | 2012 |
| 7400022 | CR 750W | N of CR 300N | 25 | 15 | 40 | 2012 |
| 7400023 | CR 800W | N of CR 300N | 25 | 15 | 40 | 2012 |
| 7400024 | CR 800W | N of CR 200N | 25 | 15 | 40 | 2012 |
| 7400025 | CR 800W | S of CR 150N | 25 | 15 | 40 | 2012 |
| 7400026 | CR 800W | N of CR 50S | 20 | 15 | 35 | 2012 |
| 7400027 | CR 850W | N of CR 50S | 20 | 10 | 30 | 2012 |
| 7400028 | CR 900W | N of SR 66 | 0 | 0 | 0 | 0 |
| 7400029 | CR 90N | W of CR 900W | 0 | 0 | 0 | 0 |
| 7400030 | CR 900W | N of CR 150N | 15 | 12 | 27 | 2012 |
| 7400034 | CR 80S | W of CR 1000W | 117 | 200 | 450 | 2012 |
| 7400035 | CR 50S | W of CR 850W | 20 | 15 | 35 | 2012 |
| 7400036 | CR 50S | W of CR 850W | 15 | 25 | 40 | 2012 |

Table 3: Construction Costs**County Spencer****County Number 74**

| NBI # | Facility Carried | Location | Bridge Cost | Road Cost | Total Cost | Estimate Year |
|--------------|-------------------------|-----------------|--------------------|------------------|-------------------|----------------------|
| 7400038 | CR 150N | W of CR 900W | 35 | 15 | 50 | 2012 |
| 7400039 | CR 200N | E of CR 900W | 25 | 15 | 40 | 2012 |
| 7400041 | CR 550W | N of CR 300N | 20 | 15 | 35 | 2012 |
| 7400042 | CR 300N | E of SR 161 | 10 | 15 | 25 | 2012 |
| 7400043 | CR 650W | S of CR 300N | 7 | 3 | 10 | 2012 |
| 7400045 | CR 200N | W of CR 200W | 10 | 15 | 25 | 2012 |
| 7400047 | CR 300N | E of CR 200W | 20 | 15 | 35 | 2012 |
| 7400048 | CR 50W | N of SR 66 | 10 | 15 | 25 | 2012 |
| 7400050 | CR 350N | E of US 231 | 10 | 15 | 25 | 2012 |
| 7400052 | CR 400N | W of US 231 | 200 | 160 | 360 | 2012 |
| 7400053 | CR 400N | W of US 231 | 50 | 15 | 65 | 2012 |
| 7400054 | CR 350N | W of CR 200W | 25 | 25 | 50 | 2012 |
| 7400055 | CR 200W | S of CR 300N | 15 | 15 | 30 | 2012 |
| 7400056 | CR 200W | S of CR 200N | 25 | 20 | 45 | 2012 |
| 7400057 | CR 100W | N of SR 45 | 30 | 15 | 45 | 2012 |
| 7400058 | CR 80E | S of CR 400N | 25 | 15 | 40 | 2012 |
| 7400059 | CR 400N | W of SR 161 | 40 | 15 | 55 | 2012 |
| 7400060 | CR 400N | W of CR 800W | 50 | 25 | 75 | 2012 |
| 7400061 | CR 400N | E of CR 900W | 110 | 40 | 150 | 2012 |
| 7400064 | CR 600N | W of CR 500W | 20 | 10 | 30 | 2012 |
| 7400065 | CR 600N | E of CR 450W | 15 | 15 | 30 | 2012 |
| 7400066 | CR 500W | W of CR 600N | 15 | 15 | 30 | 2012 |
| 7400068 | CR 500N | W of SR 161 | 10 | 15 | 25 | 2012 |
| 7400069 | CR 850W | N of CR 400N | 25 | 50 | 75 | 2012 |
| 7400070 | CR 650N | W of CR 450W | 15 | 10 | 25 | 2012 |
| 7400071 | CR 685W | N of CR 400N | 25 | 15 | 40 | 2012 |
| 7400072 | CR 520W | N of CR 700N | 25 | 10 | 35 | 2012 |
| 7400073 | CR 450W | S of CR 500N | 15 | 15 | 30 | 2012 |
| 7400074 | CR 450W | S of CR 600N | 10 | 15 | 25 | 2012 |
| 7400075 | CR 450W | N of CR 700N | 0 | 10 | 10 | 2012 |

Table 3: Construction Costs**County Spencer****County Number 74**

| NBI # | Facility Carried | Location | Bridge Cost | Road Cost | Total Cost | Estimate Year |
|--------------|-------------------------|-----------------|--------------------|------------------|-------------------|----------------------|
| 7400076 | CR 450W | N of CR 700N | 5 | 10 | 15 | 2012 |
| 7400077 | CR 400W | S of CR 1100N | 15 | 10 | 25 | 2012 |
| 7400079 | CR 150E | S of CR 1000N | 25 | 15 | 40 | 2012 |
| 7400240 | CR 950N | W of Old US 231 | 0 | 0 | 0 | 0 |
| 7400083 | CR 950N | S of CR 950N | 20 | 10 | 30 | 2012 |
| 7400084 | CR 900N | W of CR 325W | 5 | 15 | 20 | 2012 |
| 7400391 | CR 900N | E of US 231 | 0 | 0 | 0 | 0 |
| 7400088 | CR 700N | E of CR 450W | 15 | 5 | 20 | 2012 |
| 7400089 | CR 325W | N of CR 950N | 15 | 10 | 25 | 2012 |
| 7400090 | ORCHARD Rd | S of CR 900N | 10 | 5 | 15 | 2012 |
| 7400091 | CR 310W | N of CR 600N | 8 | 7 | 15 | 2012 |
| 7400094 | CR 45W | S of SR 62 | 0 | 0 | 0 | 0 |
| 7400095 | CR 600N | W of US 231 | 30 | 15 | 45 | 2012 |
| 7400096 | CR 600N | W of CR 250W | 15 | 5 | 20 | 2012 |
| 7400097 | CR 150W | N of CR 500N | 40 | 10 | 50 | 2012 |
| 7400098 | CR 200W | S of CR 500N | 25 | 15 | 40 | 2012 |
| 7400099 | CR 400N | W of CR 200W | 10 | 15 | 25 | 2012 |
| 7400100 | CR 700N | W of US 231 | 15 | 10 | 25 | 2012 |
| 7400102 | CR 500N | W of US 231 | 25 | 15 | 40 | 2012 |
| 7400103 | CR 225E | N of CR 1900N | 0 | 0 | 0 | 0 |
| 7400105 | CR 700N | W of CR 750E | 30 | 15 | 45 | 2012 |
| 7400107 | CR 700E | S of CR 800N | 30 | 15 | 45 | 2012 |
| 7400109 | 8th St | E of SR 66 | 0 | 0 | 0 | 0 |
| 7400111 | CR 750N | W of CR 475E | 30 | 15 | 45 | 2012 |
| 7400113 | CR 900N | W of CR 475E | 15 | 10 | 25 | 2012 |
| 7400114 | CR 900N | W of CR 475E | 30 | 12 | 42 | 2012 |
| 7400115 | CR 900N | W of CR 700E | 25 | 10 | 35 | 2012 |
| 7400116 | CR 350N | E of SR 66 | 25 | 15 | 40 | 2012 |
| 7400120 | CR 905N | N of CR 900N | 250 | 250 | 500 | 2012 |
| 7400122 | CR 850E | N of CR 900N | 20 | 10 | 30 | 2012 |

Table 3: Construction Costs**County Spencer****County Number 74**

| NBI # | Facility Carried | Location | Bridge Cost | Road Cost | Total Cost | Estimate Year |
|--------------|-------------------------|-----------------|--------------------|------------------|-------------------|----------------------|
| 7400123 | CR 1010N | E of CR 800E | 20 | 10 | 30 | 2012 |
| 7400124 | CR 1000N | E of CR 950E | 15 | 10 | 25 | 2012 |
| 7400126 | CR 1450N | E of CR 800E | 225 | 125 | 350 | 2012 |
| 7400128 | CR 1480N | W of SR 545 | 8 | 18 | 26 | 2012 |
| 7400130 | CR 1095E | W of CR 1100E | 15 | 10 | 25 | 2012 |
| 7400131 | CR 1280N | W of CR 1200E | 15 | 10 | 25 | 2012 |
| 7400132 | CR 1300N | E of CR 800E | 25 | 18 | 43 | 2012 |
| 7400134 | CR 1400N | W of CR 1100E | 10 | 18 | 28 | 2012 |
| 7400135 | CR 1400N | W of SR 545 | 25 | 18 | 43 | 2012 |
| 7400249 | CR 600E | N of CR 1100N | 0 | 0 | 0 | 0 |
| 7400137 | CR 1100E | N of CR 1150N | 20 | 10 | 30 | 2012 |
| 7400138 | CR 950N | E of SR 545 | 0 | 0 | 0 | 0 |
| 7400375 | HUFFMAN MILL Rd | E of SR 545 | 0 | 0 | 0 | 0 |
| 7400140 | CR 1300N | E of CR 1425E | 20 | 0 | 20 | 2012 |
| 7400227 | CR 1090N | E of CR 1425E | 0 | 0 | 0 | 0 |
| 7400242 | CR 1100N | W of CR 1150E | 15 | 10 | 25 | 2012 |
| 7400236 | CR 1000N | W of CR 475E | 0 | 0 | 0 | 0 |
| 7400150 | CR 1300E | S of SR 545 | 8 | 10 | 18 | 2012 |
| 7400154 | CR 300E | N of CR 2000N | 50 | 25 | 75 | 2012 |
| 7400158 | CR 350E | N of CR 1750N | 20 | 10 | 30 | 2012 |
| 7400159 | CR 2100N | E of CR 500E | 18 | 10 | 28 | 2012 |
| 7400163 | CR 425E | W of CR 450E | 20 | 15 | 35 | 2012 |
| 7400165 | CR 1800N | E of CR 350E | 20 | 15 | 35 | 2012 |
| 7400166 | CR 225E | S of CR 1350N | 20 | 15 | 35 | 2012 |
| 7400167 | CR 1350N | E of CR 600E | 25 | 10 | 35 | 2012 |
| 7400392 | CR 2100N | E of CR 700E | 0 | 0 | 0 | 0 |
| 7400243 | CR 1500N | E of BASE Rd | 25 | 15 | 40 | 2012 |
| 7400173 | CR 100W | S of CR 1200N | 25 | 15 | 40 | 2012 |
| 7400174 | CR 100W | N of 950N | 27 | 14 | 41 | 2012 |
| 7400175 | CR 1050N | N of CR 950N | 0 | 0 | 0 | 0 |

Table 3: Construction Costs**County Spencer****County Number 74**

| NBI # | Facility Carried | Location | Bridge Cost | Road Cost | Total Cost | Estimate Year |
|--------------|-------------------------|-----------------|--------------------|------------------|-------------------|----------------------|
| 7400176 | CR 1070N | E of CR 400W | 10 | 10 | 20 | 2012 |
| 7400177 | CR 10W | S of SR 62 | 0 | 0 | 0 | 0 |
| 7400178 | CR 275E | S of CR 1350N | 25 | 15 | 40 | 2012 |
| 7400179 | CR 150E | N of CR 1100N | 0 | 0 | 0 | 0 |
| 7400180 | CR 150E | N of CR 1100N | 0 | 0 | 0 | 0 |
| 7400181 | CR 1000N | W of CR 100E | 0 | 0 | 0 | 0 |
| 7400182 | CR 1100N | E of US 231 | 30 | 13 | 43 | 2012 |
| 7400185 | CR 1950N | E of SR 62 | 6 | 0 | 6 | 2012 |
| 7400235 | CR 100N | E of CR 900W | 30 | 15 | 45 | 2012 |
| 7400234 | CR 100N | W of CR 900W | 15 | 10 | 25 | 2012 |
| 7400233 | CR 100N | W of SR 66 | 25 | 20 | 45 | 2012 |
| 7400186 | CR 960E | E of CR 950E | 20 | 10 | 30 | 2012 |
| 7400187 | CR 1100N | W of CR 950E | 25 | 15 | 40 | 2012 |
| 7400237 | CR 300E | N of CR 1700N | 60 | 15 | 75 | 2012 |
| 7400238 | CR 300E | S of CR 1700N | 25 | 15 | 40 | 2012 |
| 7400188 | CR 1825N | E of SR 162 | 25 | 15 | 40 | 2012 |
| 7400189 | CR 1700N | E of SR 162 | 30 | 15 | 45 | 2012 |
| 7400191 | CR 400E | N of CR 625N | 150 | 200 | 350 | 2012 |
| 7400192 | CR 300E | S of CR 600N | 30 | 15 | 45 | 2012 |
| 7400193 | CR 100N | E of CR 1000W | 0 | 0 | 0 | 0 |
| 7400393 | CR 550E | S of SR 245 | 0 | 0 | 0 | 0 |
| 7400196 | CR 1100E | N of CR 1225N | 200 | 140 | 340 | 2012 |
| 7400201 | CR 450W | N of CR 300N | 10 | 15 | 25 | 2012 |
| 7400204 | CR 2175N | E of CR 700E | 0 | 0 | 0 | 0 |
| 7400248 | CR 2190N | E of CR 700E | 0 | 0 | 0 | 0 |
| 7400205 | CR 250N | W of CR 1000W | 110 | 170 | 280 | 2012 |
| 7400211 | CR 105W | N of CR 1475N | 0 | 0 | 0 | 0 |
| 7400216 | CR 1300N | W of CR 1100E | 20 | 18 | 38 | 2012 |
| 7400217 | CR 600N | E of CR 475E | 25 | 15 | 40 | 2012 |
| 7400218 | CR 620N | E of CR 650E | 0 | 0 | 0 | 0 |

Table 3: Construction Costs**County Spencer****County Number 74**

| NBI # | Facility Carried | Location | Bridge Cost | Road Cost | Total Cost | Estimate Year |
|--------------|-------------------------|-----------------|--------------------|------------------|-------------------|----------------------|
| 7400226 | CR 900W | N of CR 400N | 10 | 15 | 25 | 2012 |
| 7400229 | CR 1600N | E of SR 162 | 15 | 10 | 25 | 2012 |
| 7400230 | DILGER Rd | N of SR 62 | 10 | 0 | 10 | 2012 |
| 7400231 | CR 300N | W of CR 200W | 10 | 15 | 25 | 2012 |
| 7400396 | CR 700E | S of CR 1350N | 0 | 0 | 0 | 0 |
| 7400245 | CR 80W | S of CR 1200N | 0 | 0 | 0 | 0 |
| 7400246 | CR 550E | N of CR 1350N | 20 | 15 | 35 | 2012 |
| 7400247 | CR 350W | N of CR 300S | 25 | 15 | 40 | 2012 |
| 7400350 | CR 700N | E of ORCHARD LA | 15 | 15 | 30 | 2012 |
| 7400360 | Old SR 45 | E of CR 100W | 0 | 0 | 0 | |
| 7400365 | OLD SR 245 | N of CR 625N | 0 | 15 | 15 | 2012 |
| 7400390 | OLD SR 245 | N of SR 66 | 2 | 0 | 2 | 2012 |
| 7400394 | CR 500N | E of CR450W | 0 | 50 | 50 | 2012 |
| 7400139 | CR 1475E | W of SR 545 | 0 | 0 | 0 | 0 |

164 Total Bridges in County

Table 3: Construction Costs**County Starke****County Number 75**

| NBI # | Facility Carried | Location | Bridge Cost | Road Cost | Total Cost | Estimate Year |
|--------------|-------------------------|------------------|--------------------|------------------|-------------------|----------------------|
| 7500001 | CR 700 NORTH | WEST OF CR 500E | 358 | 360 | 718 | 2012 |
| 7500003 | CR 500 NORTH | INT OF CR 800E | 0 | 0 | 0 | 0 |
| 7500004 | CR 400 NORTH | EAST OF CR 800E | 0 | 0 | 0 | 0 |
| 7500005 | CR 1200 EAST | NORTH OF CR 250 | 605 | 180 | 785 | 2012 |
| 7500084 | CR 500 EAST | INT OF CR 700N | 0 | 0 | 0 | 0 |
| 7500007 | CR 500 EAST | NORTH OF CR 700 | 0 | 0 | 0 | |
| 7500008 | CR 600 EAST | INT OF ROBBINS I | 460 | 360 | 820 | 2012 |
| 7500009 | CR 600 EAST | SOUTH OF CR 700 | 0 | 0 | 0 | 0 |
| 7500010 | CR 600 NORTH | EAST OF CR 800E | 0 | 0 | 0 | 0 |
| 7500011 | CR 925 EAST | NORTH OF CR 850 | 0 | 0 | 0 | |
| 7500014 | CR 700 EAST | INT OF ROBBINS I | 0 | 0 | 0 | 0 |
| 7500015 | CR 800 EAST | SOUTH OF CR 500 | 0 | 0 | 0 | 0 |
| 7500016 | CR 500 EAST | SOUTH OF CR 250 | 0 | 0 | 0 | 0 |
| 7500017 | CR 700 EAST | NORTH OF SR 8 | 820 | 360 | 1180 | 2012 |
| 7500018 | CR 700 EAST | SOUTH OF CR 250 | 0 | 0 | 0 | 0 |
| 7500019 | CR 800 EAST | NORTH OF CR 500 | 180 | 180 | 360 | 2012 |
| 7500021 | CR 25 NORTH | EAST OF CR 500E | 0 | 0 | 0 | 0 |
| 7500022 | CR 25 NORTH | WEST OF CR 600E | 314 | 360 | 674 | 2012 |
| 7500024 | CR 25 NORTH | EAST OF CR 800E | 18 | 5 | 23 | 2012 |
| 7500025 | CR 1100 EAST | SOUTH OF CR 150 | 0 | 0 | 0 | 0 |
| 7500026 | CR 900 EAST | SOUTH OF CR 500 | 0 | 0 | 0 | 0 |
| 7500027 | CR 1000 EAST | NORTH OF CR 800 | 190 | 360 | 550 | 2012 |
| 7500028 | CR 900 EAST | SOUTH OF SR10 | 178 | 180 | 358 | 2012 |
| 7500029 | CR 625 SOUTH | WEST OF CR 875E | 177 | 180 | 357 | 2012 |
| 7500031 | CR 1150 EAST | SOUTH OF SR10 | 177 | 180 | 357 | 2012 |
| 7500085 | CR 850 EAST | INT OF CR 700S | 0 | 0 | 0 | 0 |
| 7500033 | CR 850 SOUTH | WEST OF CR 850E | 41 | 0 | 41 | 2012 |
| 7500035 | CR 900 SOUTH | EAST OF CR 600E | 0 | 0 | 0 | 0 |
| 7500037 | CR 800 SOUTH | EAST OF CR 200W | 0 | 0 | 0 | 0 |
| 7500038 | CR 700 SOUTH | EAST OF CR 200W | 0 | 0 | 0 | 0 |

Table 3: Construction Costs

County Starke

County Number 75

| NBI # | Facility Carried | Location | Bridge Cost | Road Cost | Total Cost | Estimate Year |
|--------------|-------------------------|-----------------|--------------------|------------------|-------------------|----------------------|
| 7500039 | CR 500 SOUTH | WEST OF CR 300E | 0 | 0 | 0 | 0 |
| 7500086 | CR 500 SOUTH | WEST OF RANGE | 0 | 0 | 0 | 0 |
| 7500041 | CR 500 SOUTH | WEST OF SR 39 | 0 | 0 | 0 | |
| 7500042 | CR 400 SOUTH | WEST OF SR 39 | 0 | 0 | 0 | 0 |
| 7500043 | CR 400 SOUTH | WEST OF RANGE | 0 | 0 | 0 | 0 |
| 7500044 | RANGE ROAD | INT OF CR 500S | 5 | 0 | 5 | 2012 |
| 7500045 | TOTO ROAD | WEST OF CR 400W | 0 | 0 | 0 | 0 |
| 7500046 | CR 50 EAST | SOUTH OF CR 500 | 177 | 180 | 357 | 2012 |
| 7500047 | CR 100 EAST | SOUTH OF CR 500 | 180 | 180 | 360 | 2012 |
| 7500049 | CR 250 WEST | SOUTH OF TOTO | 177 | 180 | 357 | 2012 |
| 7500050 | CR 450 SOUTH | WEST OF RANGE | 156 | 180 | 336 | 2012 |
| 7500051 | CR 350 WEST | SOUTH OF CR 300 | 0 | 0 | 0 | 0 |
| 7500053 | CR 900 SOUTH | WEST OF CR 100W | 198 | 180 | 378 | 2012 |
| 7500055 | OLD SR 10 | EAST OF SR 35 | 0 | 0 | 0 | 0 |
| 7500056 | CR 650 WEST | NORTH OF CR 250 | 0 | 0 | 0 | 0 |
| 7500058 | CR 850 WEST | SOUTH OF CR 500 | 0 | 0 | 0 | 0 |
| 7500061 | CR 900 SOUTH | WEST OF US 421 | 150 | 180 | 330 | 2012 |
| 7500066 | CR 200 SOUTH | INT OF RANGE RC | 0 | 0 | 0 | 0 |
| 7500067 | CR 100 WEST | NORTH OF CR 150 | 0 | 0 | 0 | |
| 7500070 | RANGE ROAD | SOUTH OF SR 8 | 0 | 0 | 0 | 0 |
| 7500071 | CR 100 WEST | SOUTH OF SR 8 | 0 | 0 | 0 | 0 |
| 7500074 | CR 300 EAST | SOUTH OF CR 500 | 12 | 19 | 31 | 2012 |
| 7500075 | CR 200 EAST | SOUTH OF CR 500 | 0 | 0 | 0 | |
| 7500078 | OLD US 30 | EAST OF CR 300E | 0 | 0 | 0 | |
| 7500079 | CR 300 EAST | SOUTH OF CR 600 | 0 | 0 | 0 | |
| 7500081 | CR 100 EAST | NORTH OF CR 400 | 280 | 180 | 460 | 2012 |
| 7500087 | RANGE ROAD | NORTH OF CR 400 | 0 | 0 | 0 | 0 |
| 7500083 | CR 850 SOUTH | EAST OF CR 850E | 0 | 0 | 0 | |

58 Total Bridges in County

Table 3: Construction Costs**County Steuben****County Number 76**

| NBI # | Facility Carried | Location | Bridge Cost | Road Cost | Total Cost | Estimate Year |
|--------------|-------------------------|-----------------|--------------------|------------------|-------------------|----------------------|
| 7600002 | OUTER Dr | N of SR 120 | 0 | 0 | 0 | 0 |
| 7600003 | CR 700S | W of CR 800W | 12 | 2 | 18 | 2010 |
| 7600004 | CR 700S | W of CR 725W | 12 | 2 | 18 | 2010 |
| 7600005 | CR 725W | S of CR 700S | 0 | 0 | 0 | 0 |
| 7600006 | CR 600W | S of US 20 | 5 | 1 | 8 | 2012 |
| 7600008 | GOLDEN LAKE Rd | N of CR 325W | 18 | 2 | 27 | 2010 |
| 7600009 | CR 800W | Int of CR 700S | 12 | 2 | 18 | 2010 |
| 7600007 | CR 40S | E of TOLL RD | 14 | 2 | 21 | 2012 |
| 7600010 | CR 475S | W of CR 1000W | 0 | 0 | 0 | 0 |
| 7600011 | CR 600W | S of SR 120 | 0 | 0 | 0 | 0 |
| 7600012 | CR 400S | E of Old 27 | 21 | 3 | 32 | 2010 |
| 7600013 | MERIDIAN Rd | N of CR 400S | 12 | 2 | 18 | 2010 |
| 7600014 | CR 850E | N of CR 525S | 32 | 4 | 48 | 2010 |
| 7600015 | E METZ Rd | E of CR 275E | 0 | 0 | 0 | 0 |
| 7600016 | CR 275E | N of HANSELMAN | 4 | 1 | 6 | 2010 |
| 7600017 | S BILL DELLER Rd | N of CR 400S | 0 | 0 | 0 | |
| 7600018 | HANSELMAN Rd | W of CR 275E | 13 | 2 | 20 | 2012 |
| 7600019 | CR 600E | S of CR 500S | 0 | 0 | 0 | 0 |
| 7600020 | CR 700E | S of CR 700S | 0 | 0 | 0 | |
| 7600022 | CR 775S | E of CR 535E | 34 | 4 | 51 | 2012 |
| 7600023 | CR 750S | E of CR 700E | 0 | 0 | 0 | |
| 7600024 | METZ RD/200S | E of CR 850E | 0 | 0 | 0 | |
| 7600025 | CR 300S | E of CR 850E | 0 | 0 | 0 | |
| 7600026 | CR 400S | E of CR 850E | 0 | 0 | 0 | 0 |
| 7600027 | CR 650S | W of CR 800E | 7 | 1 | 11 | 2010 |
| 7600028 | CR 450W | N of CR 200S | 50 | 8 | 75 | 2012 |
| 7600029 | CR 175N | E of CR 1100W | 0 | 0 | 0 | |
| 7600030 | CR 900W | N of US 20 | 0 | 0 | 0 | 0 |
| 7600031 | CR 800W | S of SR 120 | 0 | 0 | 0 | 0 |
| 7600032 | CR 750W | S of SR 120 | 0 | 0 | 0 | 0 |

Table 3: Construction Costs**County Steuben****County Number 76**

| NBI # | Facility Carried | Location | Bridge Cost | Road Cost | Total Cost | Estimate Year |
|--------------|-------------------------|------------------|--------------------|------------------|-------------------|----------------------|
| 7600033 | CR 675W | S of SR 120 | 34 | 4 | 51 | 2012 |
| 7600034 | CR 25S | E of CREEK BANK | 0 | 0 | 0 | |
| 7600035 | FLINT RD/CR 750W | S of CR 100N | 0 | 0 | 0 | |
| 7600036 | CR 50N | E of CR 900W | 38 | 4 | 57 | 2010 |
| 7600037 | CR 300W | S of CR 400N | 0 | 0 | 0 | 0 |
| 7600043 | OLD SR 1 | N of EDUNHAM RC | 48 | 5 | 72 | 2010 |
| 7600044 | OLD US 27 | S of CR 400S | 14 | 2 | 21 | 2010 |
| 7600046 | CR 550E | S of 600S | 0 | 0 | 0 | 0 |
| 7600047 | FOX LAKE RD | W of Old SR27 | 8 | 1 | 12 | 2010 |
| 7600001 | CR 150W | S of SR 120 | 46 | 5 | 69 | 2012 |
| 7600051 | LAKE GEORGE LN | W of Old 27 | 36 | 4 | 54 | 2012 |
| 7600052 | CR 500W | N of BACHLOR Rd | 0 | 0 | 0 | 0 |
| 7600053 | CR 400W | S of CR 300N | 20 | 2 | 30 | 2012 |
| 7600054 | CR 100E | S of CR 700S | 9 | 1 | 14 | 2010 |
| 7600055 | LK GEORGE LN 201B | N of LK GEORGE f | 0 | 0 | 0 | |
| 7600056 | LANE 201 BALL LAKE | S of BELLE FNT | 0 | 0 | 0 | 0 |
| 7600057 | CR 40S | W of TOLL Rd | 11 | 2 | 17 | 2010 |
| 7600058 | CR 950E | N of CR 40S | 0 | 0 | 0 | 0 |
| 7600060 | LANE 280 | E of CR 300E | 7 | 0 | 11 | 2010 |

49 Total Bridges in County

Table 3: Construction Costs**County Sullivan****County Number 77**

| NBI # | Facility Carried | Location | Bridge Cost | Road Cost | Total Cost | Estimate Year |
|--------------|-------------------------|-----------------|--------------------|------------------|-------------------|----------------------|
| 7700001 | CARLISLE-PLEASANT | E OF CR 750 E | 0 | 0 | 0 | 0 |
| 7700004 | S COUNTY LINE RD | W OF CR 800 E | 0 | 0 | 0 | 0 |
| 7700005 | S COUNTY LINE RD | E OF HORST RD | 231 | 160 | 549 | 2011 |
| 7700006 | S COUNTY LINE RD | W OF CR 625 E | 163 | 160 | 458 | 2011 |
| 7700007 | S COUNTY LINE RD | N OF LINN RD. | 169 | 160 | 466 | 2011 |
| 7700008 | S COUNTY LINE RD | W OF SR 58 | 368 | 200 | 787 | 2012 |
| 7700009 | CR 975S | W OF CR 500 E | 106 | 160 | 382 | 2012 |
| 7700010 | CR 975S | W OF CR 500 E | 237 | 160 | 557 | 2012 |
| 7700014 | CR 900S | E OF CR 500 E | 0 | 0 | 0 | 0 |
| 7700017 | CR 625E | S of CR 975 S | 149 | 160 | 445 | 2012 |
| 7700018 | CR 1100S | W OF CR 800 E | 0 | 0 | 0 | 0 |
| 7700019 | CR 700E | S OF CR 1100 S | 0 | 0 | 0 | |
| 7700020 | CR 1100S | W OF CR 700 E | 153 | 160 | 445 | 2011 |
| 7700022 | CR 500E | N OF CR 900 S | 0 | 0 | 0 | 0 |
| 7700023 | CR 900S | W OF CR 500 E | 0 | 0 | 0 | |
| 7700024 | CR 900S | W OF CR 425 E | 0 | 0 | 0 | 0 |
| 7700025 | CR 1050S | W of CR 425 E | 0 | 0 | 0 | 0 |
| 7700027 | CR 500E | S OF CR 975 S | 181 | 160 | 482 | 2011 |
| 7700028 | CR 500E | N OF CR 97 5S | 0 | 0 | 0 | |
| 7700029 | CR 325E | S OF CR 600 S | 0 | 0 | 0 | 0 |
| 7700036 | CR 700S | S OF OLD US 41 | 0 | 0 | 0 | |
| 7700289 | CR 1100S | W OF S DIVISION | 0 | 0 | 0 | 0 |
| 7700042 | CR 5 | S OF CR 975 S | 0 | 0 | 0 | 0 |
| 7700044 | CR 950S | E OF CR 50 E | 0 | 0 | 0 | 0 |
| 7700045 | CR 50E | S OF CR 975 S | 220 | 200 | 588 | 2011 |
| 7700046 | CR 850S | E OF CR 18 SW | 0 | 0 | 0 | 0 |
| 7700047 | CR 250W | N OF CR 900 S | 0 | 0 | 0 | 0 |
| 7700049 | CR 850S | E OF CR 400 W | 0 | 0 | 0 | 0 |
| 7700050 | CR 850S | W OF CR 400 W | 0 | 0 | 0 | 0 |
| 7700051 | CR 525W | W OF CR 525 W | 70 | 0 | 70 | 2012 |

Table 3: Construction Costs**County Sullivan****County Number 77**

| NBI # | Facility Carried | Location | Bridge Cost | Road Cost | Total Cost | Estimate Year |
|--------------|-------------------------|-----------------|--------------------|------------------|-------------------|----------------------|
| 7700053 | CR 450W | N OF CR 1050 S | 0 | 0 | 0 | 0 |
| 7700055 | CR 400W | N of CR 1050 S | 0 | 0 | 0 | 0 |
| 7700056 | CR 400W | S OF CR 850 S | 0 | 0 | 0 | |
| 7700057 | CR 750S | W OF CR 400 W | 119 | 160 | 399 | 2011 |
| 7700058 | CR 750S | W of CR 550 W | 0 | 0 | 0 | 0 |
| 7700059 | CR 700S | E OF CR 650 W | 0 | 0 | 0 | 0 |
| 7700062 | CR 250S | W OF CR 400 W | 0 | 0 | 0 | 0 |
| 7700063 | CR 550W | N OF CR 400 S | 368 | 200 | 787 | 2012 |
| 7700065 | CR 775W | N OF CR 450 S | 0 | 0 | 0 | |
| 7700066 | CR 450W | S OF CR 550 S | 20 | 0 | 20 | 2012 |
| 7700067 | CR 550S | N OF OLD BUFFAL | 0 | 0 | 0 | 0 |
| 7700068 | CR 570S | S OF OLD BUFFAL | 168 | 160 | 465 | 2011 |
| 7700069 | CR 570S | E OF CR 550 W | 0 | 0 | 0 | 0 |
| 7700070 | OLD BUFFALO TRAIL | N OF CR 550 S | 158 | 160 | 452 | 2011 |
| 7700071 | CR 300S | W OF CR 625 W | 0 | 0 | 0 | 0 |
| 7700072 | CR 300S | E OF CR 550 W | 0 | 0 | 0 | |
| 7700287 | CR 400W | N OF SR 54 | 148 | 160 | 438 | 2012 |
| 7700076 | CR 625W | S OF CR 300 S | 252 | 200 | 631 | 2011 |
| 7700080 | CR 100S | E OF CR 450 W | 148 | 160 | 438 | 2011 |
| 7700081 | SILVER ROAD | S OF W CENTER F | 0 | 0 | 0 | 0 |
| 7700082 | SILVER ROAD | E OF US 41 | 0 | 0 | 0 | 0 |
| 7700085 | CR 300S | W OF CR 100 W | 114 | 160 | 393 | 2012 |
| 7700087 | CR 150W | N OF CR 400 S | 0 | 0 | 0 | 0 |
| 7700088 | CR 450S | E of CR 275 W | 0 | 0 | 0 | 0 |
| 7700089 | CR 450S | W OF CR 150 W | 0 | 0 | 0 | 0 |
| 7700092 | CR 600S | E OF CR 100 W | 457 | 280 | 1013 | 2012 |
| 7700093 | CR 500S | W OF CR 475 S | 0 | 0 | 0 | 0 |
| 7700094 | CR 100W | N OF CR 500 S | 139 | 160 | 426 | 2012 |
| 7700095 | CR 100W | S OF CR 400 S | 119 | 160 | 339 | 2012 |
| 7700096 | CR 100W | N OF CR400S | 188 | 160 | 492 | 2012 |

Table 3: Construction Costs

County Sullivan

County Number 77

| NBI # | Facility Carried | Location | Bridge Cost | Road Cost | Total Cost | Estimate Year |
|--------------|-------------------------|-------------------|--------------------|------------------|-------------------|----------------------|
| 7700097 | CR 75W | N OF CR 75 S | 0 | 0 | 0 | 0 |
| 7700100 | CR 250E | N OF CR 625 S | 0 | 0 | 0 | 0 |
| 7700101 | CR 550S | E OF CR 250 E | 139 | 160 | 426 | 2012 |
| 7700102 | CR 325E | N OF CR 600 S | 0 | 0 | 0 | 0 |
| 7700103 | CR 250E | S OF CR 350 S | 173 | 160 | 472 | 2012 |
| 7700106 | CR 200E | N OF CR 350 S | 0 | 0 | 0 | 0 |
| 7700107 | CR 350S | E OF CR 200 E | 0 | 0 | 0 | 0 |
| 7700108 | CR 300S | E OF US 41 | 50 | 0 | 50 | 2012 |
| 7700112 | CR 500S | E OF CR 400 E | 158 | 160 | 452 | 2012 |
| 7700118 | CR 600S | W OF CR 600 E | 114 | 160 | 393 | 2012 |
| 7700120 | CR 600S | E OF CR 325 E | 114 | 160 | 393 | 2012 |
| 7700123 | CR 400E | N OF CR 600 S | 219 | 160 | 533 | 2012 |
| 7700126 | CR 300S | E OF CR 450 E | 173 | 160 | 472 | 2012 |
| 7700127 | CR 300S | W OF CR 600 E | 143 | 160 | 432 | 2012 |
| 7700129 | E COUNTY LINE RD | S OF CR 400 S | 0 | 0 | 0 | 0 |
| 7700130 | CR 350S | CO LINE RD - CR 3 | 173 | 160 | 472 | 2012 |
| 7700131 | CR 600E | S OF SR 54 | 0 | 0 | 0 | 0 |
| 7700304 | CR 450E | S OF SR 54 | 0 | 0 | 0 | 0 |
| 7700133 | CR 250S | W OF COUNTY LI | 0 | 0 | 0 | 0 |
| 7700303 | CR 800E | S OF CR 100 N | 0 | 0 | 0 | 0 |
| 7700136 | CR 525E | S OF CR 300 N | 270 | 160 | 602 | 2012 |
| 7700137 | CR 350N | E OF CR 750 E | 0 | 0 | 0 | 0 |
| 7700138 | CR 100N | W OF CR 800 E | 0 | 0 | 0 | 0 |
| 7700139 | CR 700E | N OF CR 100 N | 0 | 0 | 0 | 0 |
| 7700140 | CR 700E | N OF CR 225 N | 231 | 160 | 549 | 2012 |
| 7700141 | CR 700E | S OF CR 325 N | 4 | 4 | 8 | 2005 |
| 7700142 | CR 550E | S of CR600N | 0 | 0 | 0 | 0 |
| 7700143 | CR 600E | S OF CR 600 N | 208 | 160 | 519 | 2012 |
| 7700145 | CR 300N | W of CR500E | 0 | 0 | 0 | 0 |
| 7700146 | CR 300N | W OF CR 500 E | 346 | 200 | 757 | 2012 |

Table 3: Construction Costs**County Sullivan****County Number 77**

| NBI # | Facility Carried | Location | Bridge Cost | Road Cost | Total Cost | Estimate Year |
|--------------|-------------------------|-----------------|--------------------|------------------|-------------------|----------------------|
| 7700147 | CR 500N | E OF CR 825 E | 0 | 0 | 0 | 0 |
| 7700148 | E COUNTY LINE RD | N OF CR 350 N | 0 | 0 | 0 | 0 |
| 7700149 | E COUNTY LINE RD | N OF CR 350 N | 0 | 0 | 0 | |
| 7700150 | CR 825E | N OF CR 350 N | 0 | 0 | 0 | 0 |
| 7700151 | CR 825E | S OF CR 500 N | 0 | 0 | 0 | |
| 7700153 | CR 475N | E OF CR 400 E | 0 | 0 | 0 | 0 |
| 7700155 | CR 200N | E OF CR 252 E | 119 | 160 | 399 | 2012 |
| 7700158 | CR 400E | N OF CR 550 N | 129 | 160 | 413 | 2012 |
| 7700160 | CR 75N | W OF CR 200 E | 232 | 160 | 551 | 2012 |
| 7700162 | CR 450N | E OF US 41 | 0 | 0 | 0 | 0 |
| 7700163 | CR 100E | S OF CR 350 N | 0 | 0 | 0 | 0 |
| 7700164 | CR 50E | S OF CR 400 N | 0 | 0 | 0 | 0 |
| 7700166 | CR 300N | E OF CR 100 E | 0 | 0 | 0 | 0 |
| 7700168 | CR 50N | E OF CR 150 E | 247 | 160 | 571 | 2012 |
| 7700169 | CR 50N | E OF CR 150 E | 20 | 0 | 20 | 2012 |
| 7700173 | CR 500N | E OF CR 200 W | 0 | 0 | 0 | |
| 7700288 | WOLFE STREET | E OF US 41 | 0 | 0 | 0 | |
| 7700175 | CR 200N/FRAKES ST | E OF US 41 | 124 | 160 | 406 | 2012 |
| 7700178 | CR 200W | N OF CR 500 N | 0 | 0 | 0 | 0 |
| 7700179 | JOHNSON ST | W OF WOLFENBU | 124 | 160 | 406 | 2012 |
| 7700180 | WASHINGTON ST | S OF CR 200 W | 214 | 160 | 527 | 2012 |
| 7700181 | WASHINGTON ST | E OF US 41 | 0 | 0 | 0 | 0 |
| 7700182 | CR 200E | N OF CR 500 N | 0 | 0 | 0 | 0 |
| 7700183 | CR 275E | N OF CR 450 N | 0 | 0 | 0 | 0 |
| 7700184 | MILL ST | S OF N JACKSON | 0 | 0 | 0 | 0 |
| 7700186 | CR 75N | E OF CR 600 W | 0 | 0 | 0 | 0 |
| 7700188 | CR 425W | S OF CR 300 N | 0 | 0 | 0 | 0 |
| 7700190 | CR 25N | E OF CR 600 W | 85 | 0 | 85 | 2012 |
| 7700192 | CR 50N | E OF CR 700 W | 75 | 0 | 75 | 2012 |
| 7700193 | CR 900W | S OF CR 25 N | 173 | 160 | 472 | 2012 |

Table 3: Construction Costs**County Sullivan****County Number 77**

| NBI # | Facility Carried | Location | Bridge Cost | Road Cost | Total Cost | Estimate Year |
|--------------|-------------------------|-------------------|--------------------|------------------|-------------------|----------------------|
| 7700195 | CR 900W | S OF CR 975 W | 227 | 160 | 544 | 2012 |
| 7700199 | OLD KENTUCKY ROAD | N OF CR 425 N | 0 | 0 | 0 | 0 |
| 7700200 | CR 425N | E OF CR 800 W | 114 | 160 | 393 | 2012 |
| 7700202 | CR 400W | S OF CR 600 N | 306 | 200 | 704 | 2012 |
| 7700203 | CR 325W | S OF CR 600 N | 264 | 200 | 647 | 2012 |
| 7700204 | CR 500N | E OF CR 425 W | 169 | 160 | 466 | 2012 |
| 7700205 | CR 500N | E OF SR 63 | 0 | 0 | 0 | 0 |
| 7700206 | CR 600N | W of CR 700W | 0 | 0 | 0 | 0 |
| 7700207 | CR 300N | E OF CR 1025 W | 0 | 0 | 0 | 0 |
| 7700210 | CR 450W | N OF CR 600 N | 0 | 0 | 0 | 0 |
| 7700211 | CR 600N | E OF CR 325 W | 0 | 0 | 0 | |
| 7700212 | CR 550W | N of CR500N | 30 | 0 | 30 | 2012 |
| 7700214 | CR 875W | N OF CR 400 N | 0 | 0 | 0 | 0 |
| 7700217 | OLD KENTUCKY ROAD | S OF CR 1025 N | 0 | 0 | 0 | |
| 7700219 | CR 300W | N OF W CHOWNIN | 0 | 0 | 0 | 0 |
| 7700266 | CR 850N | W OF CR 350 W | 0 | 0 | 0 | 0 |
| 7700225 | CR 1075N | E OF CR 550 W | 0 | 0 | 0 | 0 |
| 7700226 | CR 1100N | E OF CR 425 W | 130 | 160 | 414 | 2012 |
| 7700227 | TROTMAN RD | E OF SR 63 | 158 | 160 | 452 | 2012 |
| 7700276 | CR 975N | W OF CR 350 W | 0 | 0 | 0 | 0 |
| 7700230 | THUNDERBIRD POND R | S OF CR 950 N | 299 | 200 | 694 | 2012 |
| 7700231 | CR 200W | N OF CR 800 N | 0 | 0 | 0 | 0 |
| 7700232 | CR 200W | N OF CR 850 N | 109 | 160 | 386 | 2012 |
| 7700236 | CR 850N | W OF CR 200 W | 139 | 160 | 426 | 2012 |
| 7700237 | CR 1000N | E OF CR 25 W | 0 | 0 | 0 | 0 |
| 7700238 | CR 1100N | E OF CR 25 W | 0 | 0 | 0 | 0 |
| 7700239 | CR 1175N | W OF CR 25 W | 0 | 0 | 0 | 0 |
| 7700240 | CR 25W | S OF CR 1175 N | 198 | 160 | 505 | 2012 |
| 7700290 | DIVISION | N OF CR 850 N | 0 | 0 | 0 | 0 |
| 7700243 | CR 1175N | E OF N DIVISION F | 15 | 0 | 15 | 2012 |

Table 3: Construction Costs**County Sullivan****County Number 77**

| NBI # | Facility Carried | Location | Bridge Cost | Road Cost | Total Cost | Estimate Year |
|--------------|-------------------------|-----------------|--------------------|------------------|-------------------|----------------------|
| 7700244 | CR 1175N | E OF CR 200 E | 134 | 160 | 419 | 2012 |
| 7700246 | CR 1125N | E OF CR 200 E | 0 | 0 | 0 | 0 |
| 7700247 | CR 650N | E OF N JACKSON | 0 | 0 | 0 | |
| 7700248 | CR 1100N | E OF CR 500 E | 0 | 0 | 0 | 0 |
| 7700305 | CR 900N | E OF CR 475 E | 0 | 0 | 0 | 0 |
| 7700251 | CR 900N | W OF CR 375 E | 0 | 0 | 0 | 0 |
| 7700252 | CR 500E | N OF CR 1100 N | 0 | 160 | 432 | 2012 |
| 7700253 | CR 1100N | E OF CR 650 E | 0 | 0 | 0 | 0 |
| 7700254 | CR 1150N | W OF CR 725 E | 0 | 0 | 0 | |
| 7700255 | CR 1050N | E OF CR 700 E | 291 | 200 | 683 | 2012 |
| 7700256 | CR 1050N | W OF CR 750 E | 0 | 0 | 0 | |
| 7700257 | CR 850E | S OF CR 1100 N | 208 | 160 | 519 | 2012 |
| 7700258 | CR 375E | S OF CR 600 N | 235 | 200 | 608 | 2012 |
| 7700259 | CR 1050N | W OF CR 550 E | 40 | 0 | 40 | 2012 |
| 7700262 | CR 875N | E OF CR 650 E | 242 | 200 | 618 | 2012 |
| 7700263 | CR 575E | N OF CR 775 N | 0 | 0 | 0 | |
| 7700264 | CR 575E | S OF CR 875 N | 0 | 0 | 0 | 0 |
| 7700265 | CR 825N | S OF CR 375 E | 0 | 0 | 0 | 0 |
| 7700267 | CR 600N | E OF CR 700 E | 0 | 0 | 0 | 0 |
| 7700268 | CR 750N | E OF CR 725 E | 0 | 0 | 0 | |
| 7700279 | OLD US 41 | S OF CR 625 S | 0 | 0 | 0 | 0 |
| 7700280 | OLD US 41 | S OF CR 600 S | 0 | 0 | 0 | 0 |
| 7700283 | CR 525E | S OF CR 100 N | 0 | 0 | 0 | 0 |
| 7700300 | OLD SR 54 | W OF CR 400 W | 15 | 0 | 15 | 2012 |
| 7700301 | OLD SR 54 | E OF CR 150 W | 0 | 0 | 0 | 0 |
| 7700281 | CR 100N | E OF CR 700 W | 0 | 0 | 0 | 0 |
| 7700285 | CR 300N | W OF CR 425 W | 0 | 0 | 0 | 0 |
| 7700286 | CR 325W | S OF CR 600 N | 114 | 160 | 393 | 2012 |
| 7700302 | CR 350N | W OF CR 175 E | 0 | 0 | 0 | 0 |

179 Total Bridges in County

Table 3: Construction Costs**County Switzerland****County Number 78**

| NBI # | Facility Carried | Location | Bridge Cost | Road Cost | Total Cost | Estimate Year |
|--------------|-------------------------|--------------------|--------------------|------------------|-------------------|----------------------|
| 7800001 | Bear Creek Rd | N of Knigga Rd | 0 | 0 | 0 | |
| 7800002 | Long Run Rd | W of Jack Allen Rd | 0 | 0 | 0 | 0 |
| 7800045 | Mennets Hollow Rd | W of US 129 | 0 | 0 | 0 | 0 |
| 7800004 | Fairview Rd | S of Pleasant Road | 0 | 0 | 0 | 0 |
| 7800005 | Bennington Pike | of Culbertson | 380 | 68 | 560 | 2012 |
| 7800006 | Bennington Pike | East of Cole Road | 0 | 0 | 0 | 0 |
| 7800007 | Jackson Road | N of US 129 | 0 | 0 | 0 | 0 |
| 7800008 | Pendleton Run Rd | N of Jackson | 290 | 70 | 420 | 2012 |
| 7800009 | Parks Ridge Road | S of Brow Road | 0 | 0 | 0 | 0 |
| 7800010 | Jackson Road | N of Pendleton | 224 | 60 | 380 | 2012 |
| 7800011 | Plum Creek Rd | S of Marylamb | 0 | 0 | 0 | 0 |
| 7800012 | Plum Creek Rd | S of Sadie Gre | 174 | 44 | 266 | 2012 |
| 7800013 | Romans Ln | E of Marylamb | 210 | 52 | 317 | 2012 |
| 7800049 | Private Drive | SW of Mary Lamb l | 0 | 0 | 0 | 0 |
| 7800014 | Allensville Rd | N of US 250 | 0 | 0 | 0 | 0 |
| 7800015 | Red Hog Pike | S of Upper Grant | 0 | 0 | 0 | 0 |
| 7800016 | Allensville Rd | N of Works Rd | 0 | 0 | 0 | 0 |
| 7800017 | Scott Ridge Rd | N of McCreary | 100 | 0 | 115 | 2012 |
| 7800019 | Log Lick Rd | S of Bud Ball | 0 | 0 | 0 | 0 |
| 7800020 | Bryants Creek Rd | S of US 250 | 0 | 0 | 0 | 0 |
| 7800021 | Log Lick Rd | S of McCreary's | 210 | 60 | 330 | 2012 |
| 7800023 | Grants Creek Rd | N of Overcus | 0 | 0 | 0 | 0 |
| 7800024 | Grants Creek Rd | W of Antioch | 0 | 0 | 0 | 0 |
| 7800025 | Antioch Rd | S of Low Grant | 0 | 0 | 0 | 0 |
| 7800026 | Antioch Rd | Int of Wallick | 0 | 0 | 0 | 0 |
| 7800027 | N Branch Rd | W of N Rd | 0 | 0 | 0 | 0 |
| 7800029 | Quercus Grove Rd | N of Oak Tree | 0 | 0 | 0 | 0 |
| 7800030 | Quercus Grove Rd | N of Red Hog | 0 | 0 | 0 | 0 |
| 7800031 | Goose Creek Rd | E of Bodey Hill | 0 | 0 | 0 | 0 |
| 7800047 | Goose Creek Road | E of Bear Creek | 0 | 0 | 0 | 0 |

Table 3: Construction Costs**County Switzerland****County Number 78**

| NBI # | Facility Carried | Location | Bridge Cost | Road Cost | Total Cost | Estimate Year |
|--------------|-------------------------|--------------------|--------------------|------------------|-------------------|----------------------|
| 7800046 | Turtle Creek Rd | S of Paul Chase | 0 | 0 | 0 | 0 |
| 7800036 | Bennett Rd | W of US 156 | 0 | 0 | 0 | 0 |
| 7800037 | Levell Rd | W of Levell Road | 0 | 0 | 0 | 0 |
| 7800048 | Lost Fork Road | W of Braytown | 0 | 0 | 0 | 0 |
| 7800040 | Popcorn Ridge Rd | E of Plum Creek | 225 | 56 | 342 | 2012 |
| 7800041 | Smith Ridge Road | W of Bennington Pi | 0 | 0 | 0 | 0 |
| 7800044 | Lake Geneva Rd | S of White Wat | 0 | 0 | 0 | 0 |

37 Total Bridges in County

Table 3: Construction Costs**County** **Tippecanoe****County Number** **79**

| NBI # | Facility Carried | Location | Bridge Cost | Road Cost | Total Cost | Estimate Year |
|--------------|-------------------------|--------------------|--------------------|------------------|-------------------|----------------------|
| 7900001 | E COUNTY LINE RD | N of CR 1075S | 0 | 0 | 0 | 0 |
| 7900002 | S COUNTY LINE RD | W of CR 1000E | 0 | 0 | 0 | 0 |
| 7900003 | CR 600E | S of CR 1200S | 0 | 0 | 0 | 0 |
| 7900202 | CR 600E | N of CR 1300S | 0 | 0 | 0 | 0 |
| 7900004 | CR 1000E | N of S County Line | 0 | 0 | 0 | 0 |
| 7900005 | CR 900S | E of CR 725E | 234 | 76 | 413 | 2010 |
| 7900006 | CR 800S | E of Stockwell Rd | 0 | 0 | 0 | 0 |
| 7900007 | CR 725E | N of CR 900S | 0 | 0 | 0 | |
| 7900008 | CR 1200S | E of US 231 | 0 | 0 | 0 | 0 |
| 7900010 | CR 800S | W of CR 350E | 488 | 112 | 750 | 2008 |
| 7900011 | CR 100E | N of CR 1000S | 0 | 0 | 0 | 0 |
| 7900012 | CR 350E | S of CR 900S | 0 | 0 | 0 | 0 |
| 7900013 | CR 200E | N of CR 950S | 12 | 4 | 24 | 2012 |
| 7900014 | CR 1150S | W of US 231 | 0 | 0 | 0 | 0 |
| 7900015 | CR 1200S | W of US 231 | 0 | 0 | 0 | 0 |
| 7900016 | CR 175W | S of CR 1300S | 0 | 0 | 0 | 0 |
| 7900018 | CR 950S | E of CR 400W | 0 | 0 | 0 | 0 |
| 7900203 | CR 650E | N of CR 200S | 0 | 0 | 0 | 0 |
| 7900204 | CR 950E | S of SR 38 | 0 | 0 | 0 | 0 |
| 7900019 | CR 200S | W of CR 750E | 1123 | 215 | 1697 | 2010 |
| 7900161 | CR 200S | W of E County Line | 400 | 140 | 700 | 2008 |
| 7900020 | CR 1075E | N of CR 700S | 46 | 5 | 70 | 2012 |
| 7900022 | CR 900E | N of CR 700S | 0 | 0 | 0 | 0 |
| 7900023 | Wyndotte Rd | E of CR 800E | 0 | 0 | 0 | 0 |
| 7900024 | New Castle Rd | E of CR 775E | 0 | 0 | 0 | 0 |
| 7900184 | CR 500E | S of CR 550S | 0 | 0 | 0 | 0 |
| 7900026 | Harding Rd | SW of CR 900E | 0 | 0 | 0 | 0 |
| 7900027 | CR450E | N of CR 550S | 0 | 0 | 0 | 0 |
| 7900028 | CR 350E | N of CR 800S | 0 | 0 | 0 | 0 |
| 7900029 | Wea School Rd | S of WeaSchool Rc | 0 | 0 | 0 | 0 |

Table 3: Construction Costs**County** **Tippecanoe****County Number** **79**

| NBI # | Facility Carried | Location | Bridge Cost | Road Cost | Total Cost | Estimate Year |
|--------------|-------------------------|-------------------|--------------------|------------------|-------------------|----------------------|
| 7900030 | Concord Rd | S of Brady Ln | 0 | 0 | 0 | 0 |
| 7900031 | Brady Ln | W of Concord Rd | 0 | 0 | 0 | 0 |
| 7900032 | Poland Hill Rd | N of CR 350S | 0 | 0 | 0 | 0 |
| 7900033 | CR 200E | S of WeaSchool Rc | 0 | 0 | 0 | |
| 7900192 | CR 150E | S of WeaSchool Rc | 0 | 0 | 0 | 0 |
| 7900034 | CR 150E | N of CR 510S | 0 | 0 | 0 | 0 |
| 7900035 | CR 500S | E of CR 150W | 0 | 0 | 0 | 0 |
| 7900205 | CR 100E | N of CR 700S | 0 | 0 | 0 | 0 |
| 7900199 | CR 450E | S of US 52 | 0 | 0 | 0 | 0 |
| 7900036 | South 9th St | S of Ortman Ln | 0 | 0 | 0 | |
| 7900037 | CR 100E | N of CR 510S | 0 | 0 | 0 | 0 |
| 7900038 | CR 625S | W of US 231 | 6 | 0 | 11 | 2010 |
| 7900040 | Old Romney Rd | S of CR 300S | 0 | 0 | 0 | 0 |
| 7900042 | CR 275S | S of SR 25 | 134 | 67 | 276 | 2010 |
| 7900043 | Lilly Rd | NE of CR 250W | 490 | 170 | 825 | 2008 |
| 7900044 | Lilly Rd | NE of CR 250W | 569 | 170 | 924 | 2008 |
| 7900045 | CR 500W | S of CR 500S | 0 | 0 | 0 | 0 |
| 7900170 | CR 375W | N of CR 700S | 0 | 0 | 0 | 0 |
| 7900046 | Sleeper Rd | NE of CR 600S | 0 | 0 | 0 | 0 |
| 7900047 | CR 660S | W of CR 475W | 0 | 0 | 0 | 0 |
| 7900048 | CR 660S | W of CR 375W | 0 | 0 | 0 | 0 |
| 7900049 | CR 600W | S of CR 500S | 0 | 0 | 0 | 0 |
| 7900050 | CR 700S | W of CR 625W | 0 | 0 | 0 | 0 |
| 7900051 | CR 600S | E of CR 700W | 0 | 0 | 0 | 0 |
| 7900052 | CR 700W | N of CR 650S | 0 | 0 | 0 | 0 |
| 7900053 | CR 700W | N of CR 650S | 38 | 39 | 100 | 2012 |
| 7900054 | CR 700W | S of CR 500S | 392 | 140 | 690 | 2010 |
| 7900055 | CR 850W | N of CR 300S | 0 | 0 | 0 | 0 |
| 7900056 | Turner Rd | N of CR 510S | 0 | 0 | 0 | 0 |
| 7900057 | CR 510S | E of CR 900W | 65 | 16 | 105 | 2012 |

Table 3: Construction Costs**County** **Tippecanoe****County Number** **79**

| NBI # | Facility Carried | Location | Bridge Cost | Road Cost | Total Cost | Estimate Year |
|--------------|-------------------------|--------------------|--------------------|------------------|-------------------|----------------------|
| 7900058 | CR 650S | W of SR 25 | 0 | 0 | 0 | |
| 7900059 | CR 700S | W of SR 25 | 0 | 0 | 0 | 0 |
| 7900206 | Granville Rd | S of Division Rd | 64 | 52 | 170 | 2010 |
| 7900060 | CR 700W | S of Division Rd | 0 | 0 | 0 | |
| 7900061 | Division Rd | W of CR 725W | 0 | 0 | 0 | 0 |
| 7900062 | CR 350N | W of CR 800W | 0 | 0 | 0 | 0 |
| 7900063 | CR 800W | S of CR 400N | 0 | 0 | 0 | 0 |
| 7900065 | CR 725W | N of Division Rd | 0 | 0 | 0 | 0 |
| 7900179 | South River Rd | SE of CR 350W | 0 | 0 | 0 | 0 |
| 7900066 | Division Rd | W of Division Rd | 0 | 0 | 0 | 0 |
| 7900067 | Division Rd | W of Division Rd | 0 | 0 | 0 | 0 |
| 7900068 | Division Rd | W of CR 575W | 0 | 0 | 0 | 0 |
| 7900069 | Division Rd | W of CR 350W | 0 | 0 | 0 | 0 |
| 7900070 | CR 350W | N of Division Rd | 0 | 0 | 0 | 0 |
| 7900071 | Jackson Rd | E of CR 475W | 12 | 10 | 37 | 2010 |
| 7900072 | CR 400W | S of US 52 | 0 | 0 | 0 | 0 |
| 7900207 | CR 500N | W of CR 950W | 0 | 0 | 0 | 0 |
| 7900073 | CR 500N | E of CR 850W | 0 | 0 | 0 | 0 |
| 7900074 | CR 500N | E of Morehouse Rd | 0 | 0 | 0 | 0 |
| 7900075 | Morehouse Rd | SE of Taft Rd | 0 | 0 | 0 | 0 |
| 7900076 | CR 300W | N of US 52 | 0 | 0 | 0 | 0 |
| 7900078 | CR 300W | N of CR 850N | 21 | 40 | 81 | 2010 |
| 7900079 | CR 850N | W of CR 100W | 0 | 0 | 0 | 0 |
| 7900080 | CR 750N | W of CR 100W | 170 | 67 | 322 | 2012 |
| 7900081 | CR 600N | E of Morehouse Rd | 0 | 0 | 0 | 0 |
| 7900082 | CR 450W | S of N County Line | 0 | 0 | 0 | 0 |
| 7900208 | CR 750N | W of CR 250W | 0 | 0 | 0 | 0 |
| 7900083 | N 9th St | SW of Swisher Rd | 0 | 0 | 0 | |
| 7900209 | Barton Beach Rd | N of Schuyler Ave | 0 | 0 | 0 | |
| 7900185 | Schuyler Ave | SW of Barton Beac | 0 | 0 | 0 | |

Table 3: Construction Costs**County** **Tippecanoe****County Number** **79**

| NBI # | Facility Carried | Location | Bridge Cost | Road Cost | Total Cost | Estimate Year |
|--------------|-------------------------|--------------------|--------------------|------------------|-------------------|----------------------|
| 7900178 | Cedar Lane | NW of Hemlock Rd | 0 | 0 | 0 | 0 |
| 7900084 | CR 150N | W of CR 400E | 0 | 0 | 0 | 0 |
| 7900085 | CR 900E | N of CR 250N | 0 | 0 | 0 | 0 |
| 7900183 | CR 250N | W of CR 1025E | 0 | 0 | 0 | 0 |
| 7900086 | CR 1050E | S of CR 40S | 0 | 0 | 0 | 0 |
| 7900087 | CR 100S | E of CR 1025E | 242 | 67 | 412 | 2010 |
| 7900088 | CR 775E | S of SR 26 | 10 | 10 | 35 | 2010 |
| 7900089 | CR 775E | S of SR 26 | 0 | 0 | 0 | 0 |
| 7900090 | CR 800E | S of CR 150S | 0 | 0 | 0 | 0 |
| 7900091 | CR 750E | N of CR 200S | 0 | 0 | 0 | 0 |
| 7900092 | CR 900E | N of CR 100S | 0 | 0 | 0 | 0 |
| 7900093 | E COUNTY LINE RD | S of CR 300N | 0 | 0 | 0 | 0 |
| 7900094 | E COUNTY LINE RD | S of CR 300N | 0 | 0 | 0 | 0 |
| 7900095 | CR 100N | E of CR 550E | 994 | 215 | 1536 | 2010 |
| 7900096 | CR 725E | N of CR 100N | 12 | 0 | 20 | 2012 |
| 7900215 | Madison Street | W of CR 750E | 0 | 0 | 0 | 0 |
| 7900180 | CR 750E | S of CR 550N | 0 | 0 | 0 | 0 |
| 7900097 | CR 775E | N of CR 660N | 4 | 0 | 11 | 2012 |
| 7900098 | CR 660N | W of CR 775E | 0 | 0 | 0 | 0 |
| 7900099 | CR 600E | S of CR 550N | 0 | 0 | 0 | 0 |
| 7900100 | Stair Rd | NE of CR 500E | 181 | 52 | 316 | 2012 |
| 7900101 | CR 775E (GRANT RD) | NW of SR 25 | 0 | 0 | 0 | |
| 7900102 | Pretty Prairie Rd | W of Grant Rd | 0 | 0 | 0 | |
| 7900103 | Pretty Prairie Rd | NE of Tyler Rd | 0 | 0 | 0 | 0 |
| 7900104 | CR 900E | S of CR 650N | 13 | 21 | 45 | 2012 |
| 7900105 | CR 700N | W of E County Line | 0 | 0 | 0 | 0 |
| 7900106 | CR 700N | E of CR 1000E | 0 | 0 | 0 | |
| 7900107 | CR 1000E | S of CR 700N | 16 | 15 | 47 | 2010 |
| 7900108 | CR 1000E | S of SR 25 | 0 | 0 | 0 | 0 |
| 7900109 | E COUNTY LINE RD | S of CR 700N | 0 | 0 | 0 | 0 |

Table 3: Construction Costs**County** **Tippecanoe****County Number** **79**

| NBI # | Facility Carried | Location | Bridge Cost | Road Cost | Total Cost | Estimate Year |
|--------------|-------------------------|--------------------|--------------------|------------------|-------------------|----------------------|
| 7900110 | E COUNTY LINE RD | S of CR 500N | 0 | 0 | 0 | 0 |
| 7900210 | CR 800N | E of CR 900E | 0 | 0 | 0 | 0 |
| 7900111 | Tyler Rd | NE of CR 900N | 0 | 0 | 0 | 0 |
| 7900211 | E COUNTY LINE RD | N of CR 700N | 0 | 0 | 0 | 0 |
| 7900112 | Burnett Rd | NW of N 9th St | 673 | 112 | 982 | 2008 |
| 7900113 | CR 75E | S of CR 600N | 0 | 0 | 0 | |
| 7900114 | CR 50W | S of CR 725N | 0 | 0 | 0 | 0 |
| 7900115 | CR 600N | E of CR 50W | 0 | 0 | 0 | 0 |
| 7900116 | CR 600N | W of SR 43 | 377 | 112 | 612 | 2008 |
| 7900117 | CR 650N | E of CR 50W | 0 | 0 | 0 | 0 |
| 7900118 | CR 650N | W of SR 43 | 17 | 24 | 59 | 2012 |
| 7900119 | CR 725N | E of CR 75E | 0 | 0 | 0 | 0 |
| 7900120 | CR 900N | E of CR 75E | 0 | 0 | 0 | 0 |
| 7900212 | CR 75E | S of CR 900N | 0 | 0 | 0 | 0 |
| 7900213 | CR 50W | S of CR 500N | 0 | 0 | 0 | 0 |
| 7900193 | Twykenham Blvd | W of 18th St | 0 | 0 | 0 | 0 |
| 7900214 | CR 140W | S of CR 500N | 0 | 0 | 0 | 0 |
| 7900122 | CR 800N | W of SR 43 | 0 | 0 | 0 | 0 |
| 7900123 | CR 500N | W of CR 50W | 0 | 0 | 0 | 0 |
| 7900194 | Salem St | W of 6th St | 0 | 0 | 0 | |
| 7900195 | Union St | W of 6th St | 0 | 0 | 0 | 0 |
| 7900196 | 3rd Street Ramp | N of Cincinnati St | 0 | 0 | 0 | 0 |
| 7900197 | Union/Salem Street | W of 6th St | 0 | 0 | 0 | |
| 7900124 | CR 1200S | W of CR 825W | 132 | 74 | 257 | 2010 |
| 7900125 | CR 400W | S of CR 950S | 0 | 0 | 0 | 0 |
| 7900126 | CR 700S | E of CR 375W | 14 | 13 | 43 | 2010 |
| 7900127 | CR 150E/S 18TH ST | S of Ortman Ln | 0 | 0 | 0 | 0 |
| 7900128 | CR 125W | N of SR 28 | 0 | 0 | 0 | |
| 7900129 | CR 500E | N of CR 1200S | 0 | 0 | 0 | 0 |
| 7900130 | CR 1200S | W of CR 575E | 0 | 0 | 0 | 0 |

Table 3: Construction Costs**County** **Tippecanoe****County Number** **79**

| NBI # | Facility Carried | Location | Bridge Cost | Road Cost | Total Cost | Estimate Year |
|--------------|-------------------------|--------------------|--------------------|------------------|-------------------|----------------------|
| 7900131 | CR 1200S | W of CR 575E | 0 | 0 | 0 | 0 |
| 7900132 | CR 1200S | W of CR 575E | 0 | 0 | 0 | 0 |
| 7900133 | CR 500E | N of CR 1000S | 0 | 0 | 0 | 0 |
| 7900134 | CR 1000S | W of CR 1000E | 0 | 0 | 0 | 0 |
| 7900135 | CR 1000S | W of US 52 | 0 | 0 | 0 | 0 |
| 7900136 | Old Shadeland Rd | NE of SR 25 | 456 | 76 | 692 | 2008 |
| 7900220 | LILLY RD | W of Shadeland Rd | 0 | 0 | 0 | 0 |
| 7900138 | CR 300S | E of CR 250W | 0 | 0 | 0 | 0 |
| 7900216 | SR 25 | N I-65 | 0 | 0 | 0 | 0 |
| 7900217 | SR 25 | N SR 225 | 0 | 0 | 0 | 0 |
| 7900218 | SR 25 | N SR 225 | 47 | 0 | 65 | 2012 |
| 7900219 | SR 25 | S US 421 | 0 | 0 | 0 | 0 |
| 7900143 | CR 1300S | E of CR 800W | 5 | 14 | 27 | 2012 |
| 7900144 | CR 950W | S of CR 75S | 0 | 0 | 0 | 0 |
| 7900145 | N 9th St | S of Golfview Rd | 0 | 0 | 0 | 0 |
| 7900146 | Indian Bead Rd | W of US 231 | 0 | 0 | 0 | 0 |
| 7900148 | CR 800S | W of CR 100W | 5 | 6 | 18 | 2012 |
| 7900149 | CR 350N | W of E County Line | 0 | 0 | 0 | 0 |
| 7900150 | CR 500N | W of CR 900E | 0 | 0 | 0 | 0 |
| 7900151 | CR 500N | W of CR 900E | 0 | 0 | 0 | 0 |
| 7900152 | CR 500N | E of CR 900E | 0 | 0 | 0 | 0 |
| 7900189 | CR 250E/CONCORD RD | S of CR 350S | 0 | 0 | 0 | 0 |
| 7900190 | CR 150E/S 18TH ST | S of CR 350S | 0 | 0 | 0 | 0 |
| 7900191 | CR 100E/S 9TH ST | S of CR 350S | 0 | 0 | 0 | 0 |
| 7900153 | CR 500E | N of CR 400N | 0 | 0 | 0 | 0 |
| 7900154 | CR 300S | E of CR 500W | 156 | 76 | 290 | 2008 |
| 7900155 | CR 350W/Kerfoot Dr | S of US 52 | 0 | 0 | 0 | 0 |
| 7900156 | CR 900S | E of CR 500E | 0 | 0 | 0 | 0 |
| 7900157 | CR 900E | N of CR 500N | 177 | 106 | 379 | 2012 |
| 7900158 | Prophet Rock Rd | E of CR 300E | 0 | 0 | 0 | 0 |

Table 3: Construction Costs**County** **Tippecanoe****County Number** **79**

| NBI # | Facility Carried | Location | Bridge Cost | Road Cost | Total Cost | Estimate Year |
|--------------|-------------------------|---------------------|--------------------|------------------|-------------------|----------------------|
| 7900159 | CR 500N | E of US 231 | 0 | 0 | 0 | 0 |
| 7900160 | 18th St | N of South St | 0 | 0 | 0 | 0 |
| 7900162 | CR 900E | S of SR 38 | 0 | 0 | 0 | |
| 7900165 | CR 1000E | S of CR 500N | 0 | 0 | 0 | 0 |
| 7900166 | CR 600N | E of CR 850W | 0 | 0 | 0 | 0 |
| 7900167 | CR 900E | N of SR 38 | 0 | 0 | 0 | 0 |
| 7900171 | CR 200S | W of CR 900E | 0 | 0 | 0 | 0 |
| 7900168 | CR 575E | S of CR 900S | 126 | 74 | 249 | 2008 |
| 7900172 | CR 700W | S of Division Rd | 0 | 0 | 0 | 0 |
| 7900169 | Sawmill Rd | W of 4thSt | 0 | 0 | 0 | 0 |
| 7900173 | CR 500E | S of CR 900S | 0 | 0 | 0 | 0 |
| 7900174 | Kalberer Rd | W of Soldiers Home | 0 | 0 | 0 | 0 |
| 7900175 | CR 350S | W of Poland Hill Rd | 0 | 0 | 0 | 0 |
| 7900176 | Brady Lane | SW of US 52 | 0 | 0 | 0 | 0 |
| 7900177 | CR 700W | S of CR 800S | 0 | 0 | 0 | |
| 7900181 | CR 475E | S of SR 38 | 0 | 0 | 0 | 0 |
| 7900182 | CR 350S | SE of US 231 | 0 | 0 | 0 | 0 |
| 7900187 | OLD US 231 | S of CR 375S | 872 | 140 | 1264 | 2008 |
| 7900188 | OLD US 231 | S of CR 300S | 0 | 0 | 0 | 0 |
| 7900198 | Regal Valley Dr | S of CR 350S | 0 | 0 | 0 | 0 |
| 7900200 | CR 200W | N of CR 925S | 5 | 0 | 10 | 2010 |
| 7900201 | CR 125N | S of SR 26 | 0 | 0 | 0 | 0 |
| 7900221 | Lindberg Road | W of Northwestern | 0 | 0 | 0 | 0 |

203 Total Bridges in County

Table 3: Construction Costs**County Tipton****County Number 80**

| NBI # | Facility Carried | Location | Bridge Cost | Road Cost | Total Cost | Estimate Year |
|--------------|-------------------------|-----------------|--------------------|------------------|-------------------|----------------------|
| 8000001 | CR 700W | N OF CR 450N | 0 | 0 | 0 | 0 |
| 8000002 | CR 450N | W OF US 31 | 0 | 0 | 0 | |
| 8000003 | CR 450N | W OF CR 700W | 0 | 0 | 0 | |
| 8000004 | CR 400S | E OF CR 750W | 0 | 0 | 0 | |
| 8000005 | CR 750W | S OF CR 400S | 0 | 0 | 0 | 0 |
| 8000006 | CR 600S | E OF CR 775W | 0 | 0 | 0 | 0 |
| 8000007 | CR 725W | S of CR 100S | 0 | 0 | 0 | 0 |
| 8000008 | CR 725W | S OF CR 350S | 225 | 150 | 375 | 2012 |
| 8000088 | CR 1050W | S OF SR 28 | 0 | 0 | 0 | 0 |
| 8000010 | CR 400S | W OF CR 400W | 0 | 0 | 0 | |
| 8000011 | CR 400W | S OF CR 400S | 0 | 0 | 0 | 0 |
| 8000012 | CR 300W | S OF CR 300S | 0 | 0 | 0 | |
| 8000013 | CR 400W | S OF CR 300S | 0 | 0 | 0 | |
| 8000014 | CR 400W | S OF CR 300S | 0 | 0 | 0 | |
| 8000015 | CR 500W | S OF SR 28 | 0 | 0 | 0 | |
| 8000016 | CR 500W | S OF CR 400S | 0 | 0 | 0 | |
| 8000017 | CR 500 WEST | S OF CR 450S | 0 | 0 | 0 | |
| 8000018 | CR 500S | E OF US 31 | 0 | 0 | 0 | |
| 8000019 | CR 300S | W OF CR 200W | 150 | 25 | 175 | 2012 |
| 8000020 | CR 300S | W OF CR 400W | 0 | 0 | 0 | 0 |
| 8000021 | CR 200W | S OF CR 200S | 100 | 50 | 150 | 2012 |
| 8000022 | CR 200S | W OF CR 200W | 0 | 0 | 0 | |
| 8000023 | INDUSTRIAL DRIVE | W OF DEVELOPEI | 100 | 25 | 125 | 2012 |
| 8000024 | DIVISION ROAD | E OF CR 250W | 0 | 0 | 0 | 0 |
| 8000025 | CR 500W | N OF CR 600N | 0 | 0 | 0 | |
| 8000026 | CR 550W | S OF CR 450N | 0 | 0 | 0 | 0 |
| 8000027 | CR 500W | N OF CR 100N | 0 | 0 | 0 | |
| 8000028 | CR 400W | S OF CR 100N | 0 | 0 | 0 | |
| 8000029 | MERIDIAN ROAD | N OF CR 100N | 0 | 0 | 0 | |
| 8000030 | CR 200W | N OF CR 500N | 275 | 175 | 450 | 2012 |

Table 3: Construction Costs**County Tipton****County Number 80**

| NBI # | Facility Carried | Location | Bridge Cost | Road Cost | Total Cost | Estimate Year |
|--------------|-------------------------|------------------|--------------------|------------------|-------------------|----------------------|
| 8000031 | CR 200 WEST | N OF CR 100N | 0 | 0 | 0 | |
| 8000032 | CR 300W | S OF CR 100N | 0 | 0 | 0 | |
| 8000033 | CR 300W | N OF CR 125N | 0 | 0 | 0 | |
| 8000034 | CR 600N | E OF SR 19 | 0 | 0 | 0 | |
| 8000035 | CR 50E | N OF CR 600N | 0 | 0 | 0 | |
| 8000036 | CR 300W | N OF CR500N | 0 | 0 | 0 | |
| 8000037 | CR 350N | W OF CR 200E | 150 | 50 | 200 | 2012 |
| 8000038 | CR 200 NORTH | W OF CR 100E | 0 | 0 | 0 | |
| 8000039 | CR 100 NORTH | E OF SR 19 | 0 | 0 | 0 | |
| 8000041 | CR 75S | W OF CR 700E | 0 | 0 | 0 | 0 |
| 8000042 | CR 650N | E OF SR 213 | 0 | 0 | 0 | 0 |
| 8000043 | CR 600N | E OF SR 213 | 0 | 0 | 0 | |
| 8000044 | CR 500N | E OF CR 400E | 0 | 0 | 0 | |
| 8000045 | CR 500N | E OF SR 213 | 0 | 0 | 0 | 0 |
| 8000046 | CR 100E | N OF CR 200N | 0 | 0 | 0 | 0 |
| 8000047 | CR 100 EAST | N OF CR 600N | 0 | 0 | 0 | |
| 8000048 | CR 200E | N OF CR 600N | 0 | 0 | 0 | 0 |
| 8000050 | CR 400N | E OF CR 200E | 0 | 0 | 0 | |
| 8000089 | CR 400 EAST | S OF CR 300N | 0 | 0 | 0 | 0 |
| 8000052 | CR 200E | S OF CR 300N | 0 | 0 | 0 | 0 |
| 8000053 | CR 400N | E OF CR 500E | 165 | 35 | 200 | 2012 |
| 8000054 | CR 500E | N OF CR 40N | 0 | 0 | 0 | 0 |
| 8000055 | CR 300N | E OF CR 100E | 0 | 0 | 0 | |
| 8000056 | CR 450S | E OF CR 700E | 100 | 25 | 125 | 2012 |
| 8000057 | CR 700E | S OF CR 350S | 0 | 0 | 0 | |
| 8000058 | CR 800E | S OF CR 450S | 0 | 0 | 0 | |
| 8000059 | CR 550S | E OF CR 700E | 0 | 0 | 0 | |
| 8000060 | CR 300S | W OF CR 700E | 0 | 0 | 0 | |
| 8000061 | CR 700E | S OF DIVISION Rd | 0 | 0 | 0 | |
| 8000090 | CR 300S | W OF CR 250E | 0 | 0 | 0 | |

Table 3: Construction Costs

County Tipton

County Number 80

| NBI # | Facility Carried | Location | Bridge Cost | Road Cost | Total Cost | Estimate Year |
|--------------|-------------------------|------------------|--------------------|------------------|-------------------|----------------------|
| 8000065 | CR 600S | W OF CR 500E | 0 | 0 | 0 | |
| 8000066 | CR 450S | E OF CR 500W | 0 | 0 | 0 | 0 |
| 8000067 | CR 200S | E OF CR 600E | 0 | 0 | 0 | |
| 8000068 | CR 400S | W OF CR 500E | 0 | 0 | 0 | |
| 8000070 | CR 350S | W OF CR 700E | 0 | 0 | 0 | 0 |
| 8000071 | CR 400E | N OF CR 600N | 100 | 25 | 125 | 2012 |
| 8000072 | CR 400W | N OF CR 400N | 0 | 0 | 0 | 0 |
| 8000077 | CR 100E | S OF CR 450S | 0 | 0 | 0 | |
| 8000092 | CR 600S | E OF CR 700E | 0 | 0 | 0 | 0 |
| 8000074 | CR 300N | W OF CR 200E | 0 | 0 | 0 | |
| 8000085 | CR 650N | W OF CR 400E | 0 | 0 | 0 | 0 |
| 8000080 | CR 1175 WEST | S OF CR 450N | 0 | 0 | 0 | |
| 8000084 | CR 1150W | S OF CR 150N | 0 | 0 | 0 | 0 |
| 8000078 | CR 250W | S OF CR 200N | 0 | 0 | 0 | |
| 8000081 | CR 550S | E OF CR 500W | 0 | 0 | 0 | |
| 8000075 | ASH ST | S OF SR 28 | 0 | 0 | 0 | |
| 8000079 | DEARBORN STREET | W OF KENTUCKY | 0 | 0 | 0 | |
| 8000083 | CR 250W | N OF DIVISION RC | 0 | 0 | 0 | 0 |
| 8000086 | SHERMAN STREET | W OF SR 213 | 0 | 0 | 0 | 0 |
| 8000087 | DOGGET STREET | W OF NUTTER ST | 0 | 0 | 0 | 0 |
| 8000091 | CR 100S | W OF CR 700 EAS | 0 | 0 | 0 | 0 |

81 Total Bridges in County

Table 3: Construction Costs

County Union

County Number 81

| NBI # | Facility Carried | Location | Bridge Cost | Road Cost | Total Cost | Estimate Year |
|--------------|------------------------------------|-----------------|--------------------|------------------|-------------------|----------------------|
| 8100001 | STATE LINE RD | S OF SR 227 | 0 | 0 | 0 | 0 |
| 8100003 | FOUTS RD | S OF MITCHELL R | 0 | 0 | 0 | |
| 8100004 | CR 200E | N OF KITCHEL RD | 0 | 0 | 0 | |
| 8100049 | BROWNSVILLE RD | N OF CR 250N | 0 | 0 | 0 | |
| 8100005 | PATTERSON RD | N OF CR 225N | 0 | 0 | 0 | |
| 8100006 | BYRD RD | W OF CR 100W | 0 | 0 | 0 | |
| 8100007 | CLIFTON RD | W OF US-27 | 0 | 0 | 0 | |
| 8100008 | CLIFFTON RD | W OF CR 250W | 0 | 0 | 0 | |
| 8100009 | OLD BROWNSVILLE RD W OF 1ST STREE' | | 475 | 125 | 600 | 2011 |
| 8100010 | BROWNSVILLE ROAD | N OF SR 44 | 0 | 0 | 0 | |
| 8100011 | PHILOMATH ROAD | N OF SR 44 | 0 | 0 | 0 | |
| 8100012 | JOBE RD | N OF CR 350N | 0 | 0 | 0 | 0 |
| 8100014 | OLD BROWNSVILLE RD W OF US27 | | 0 | 0 | 0 | |
| 8100015 | OLD BROWNSVILLE RD W OF CR 100W | | 500 | 100 | 600 | 2011 |
| 8100016 | OLD BROWNSVILLE RD E OF PHILOMATH | | 0 | 0 | 0 | |
| 8100017 | SNAKEHILL ROAD | W OF SR 44 | 0 | 0 | 0 | |
| 8100018 | QUAKERTOWN ROAD | E OF CR 600W | 0 | 0 | 0 | |
| 8100019 | FOSDICK ROAD | E OF SR 101 | 0 | 0 | 0 | |
| 8100020 | DUNLAPSVILLE ROAD | W OF SR 101 | 900 | 250 | 1150 | 2011 |
| 8100023 | CONTRERAS PIKE | E OF STONE ROA | 0 | 0 | 0 | |
| 8100024 | CONTRERAS PIKE | E OF BROOKVILLE | 0 | 0 | 0 | |
| 8100048 | STONE ROAD | N OF VELOCIPEDI | 0 | 0 | 0 | |
| 8100026 | STONE ROAD | N OF SAND RUN F | 425 | 175 | 600 | 2011 |
| 8100027 | LIBERTY PIKE | N OF CR 750S | 0 | 0 | 0 | 0 |
| 8100029 | SAND RUN ROAD | E OF STONE ROA | 0 | 0 | 0 | |
| 8100030 | SAND RUN ROAD | E OF BROOKVILLE | 0 | 0 | 0 | |
| 8100031 | BROOKVILLE PIKE | N OF CONTRERA | 0 | 0 | 0 | 0 |
| 8100032 | BROOKVILLE PIKE | N OF CONTRERA | 0 | 0 | 0 | |
| 8100033 | VELOCPEDE PIKE | W OF STONE ROA | 0 | 0 | 0 | |
| 8100034 | VELOCPEDE PIKE | W OF LIBERTY PI | 0 | 0 | 0 | |

Table 3: Construction Costs**County Union****County Number 81**

| NBI # | Facility Carried | Location | Bridge Cost | Road Cost | Total Cost | Estimate Year |
|--------------|----------------------------------|-----------------|--------------------|------------------|-------------------|----------------------|
| 8100035 | MCDILL RD | W OF US-27 | 150 | 100 | 250 | 2011 |
| 8100036 | STATE LINE RD | N OF US-27 | 0 | 0 | 0 | |
| 8100037 | PENTECOST RD | W OF STATE LINE | 0 | 0 | 0 | |
| 8100038 | GREENWOOD CHURCH W OF STATE LINE | | 0 | 0 | 0 | |
| 8100039 | TOWNSHIP LINE RD | W OF STATE LINE | 0 | 0 | 0 | |
| 8100040 | CR 500E | N OF SR-44 | 0 | 0 | 0 | 0 |
| 8100041 | MARKET ST | E OF US-27 | 0 | 0 | 0 | |
| 8100042 | STOUT RD | N OF KITCHEL RD | 0 | 0 | 0 | |
| 8100043 | PHILOMATH ROAD | S OF WATT ROAD | 125 | 25 | 150 | 2011 |
| 8100045 | PATTERSON RD | S OF CR 200N | 0 | 0 | 0 | |
| 8100046 | CLIFFTON RD | W OF ABINGTON I | 0 | 0 | 0 | |
| 8100047 | CONTRERAS PIKE | W CR 300E | 0 | 0 | 0 | |

42 Total Bridges in County

Table 3: Construction Costs**County Vanderburgh****County Number 82**

| NBI # | Facility Carried | Location | Bridge Cost | Road Cost | Total Cost | Estimate Year |
|--------------|-------------------------|------------------|--------------------|------------------|-------------------|----------------------|
| 8200043 | ADLER RD | W OF OLD PRINC. | 319 | 64 | 479 | 2011 |
| 8200005 | ADLER RD | E OF ST JOSEPH | 25 | 7 | 38 | 2011 |
| 8200120 | ALLEN LN | W OF ST JOSEPH | 34 | 0 | 51 | 2011 |
| 8200012 | BASE LINE ROAD | W of TRAPP RD | 30 | 3 | 45 | 2011 |
| 8200013 | BASE LINE ROAD | W OF ST JOSEPH | 139 | 21 | 209 | 2011 |
| 8200045 | BASE LINE ROAD | W OF US 41 | 0 | 0 | 0 | 0000 |
| 8200201 | BASELINE ROAD | WEST OF US 41 | 0 | 0 | 0 | 0 |
| 8200149 | BAUMGART RD | INT. OF HEINLEIN | 0 | 0 | 0 | 0000 |
| 8200018 | BENDER RD | S OF BASELINE R | 0 | 0 | 0 | 0000 |
| 8200010 | BIXLER RD | N OF MANN RD | 0 | 0 | 0 | 0000 |
| 8200050 | BOEHNE CAMP RD | S OF UP MT VERN | 28 | 3 | 42 | 2011 |
| 8200014 | BOONVL NEW HARMON | W of SR 65 | 15 | 0 | 23 | 2011 |
| 8200016 | BOONVL NEW HARMON | E OF SR 65 | 0 | 0 | 0 | 0000 |
| 8200017 | BOONVL NEW HARMON | W OF ST JOSEPH | 314 | 63 | 471 | 2011 |
| 8200167 | BOONVL NEW HARMON | E OF GREEN RIVE | 0 | 0 | 0 | 0000 |
| 8200093 | OLD RD/FIELD ENTR | S OF BOON NEW | 0 | 0 | 0 | 0000 |
| 8200129 | BOONVL NEW HARMON | E OF I-164 | 12 | 25 | 37 | 2008 |
| 8200143 | BOYLE LN | N OF BASELINE R | 0 | 0 | 0 | 0000 |
| 8200052 | BROADWAY AVE | E OF RED BANK R | 120 | 30 | 180 | 2011 |
| 8200054 | BROADWAY AVE | W OF RED BANK I | 420 | 84 | 630 | 2011 |
| 8200055 | BROADWAY AVE | E OF SPEAKER RI | 0 | 0 | 0 | 0000 |
| 8200056 | BROADWAY AVE | E OF SCHUTTE RI | 0 | 0 | 0 | 0000 |
| 8200058 | BROADWAY AVE | W OF BAYOU CRE | 478 | 96 | 717 | 2011 |
| 8200177 | BROWNING RD | N OF BNVL-NEW I | 0 | 0 | 0 | 0000 |
| 8200022 | BUENTE RD | S OF BNVL-NEW I | 0 | 0 | 0 | 0000 |
| 8200150 | BURKHARDT RD | INT. OF HIRSCH R | 0 | 0 | 0 | 0000 |
| 8200194 | CHURCH RD | N OF MARX RD | 0 | 0 | 0 | 0 |
| 8200053 | CLAREMONT RD | W OF TEKOPPEL | 0 | 0 | 0 | 0000 |
| 8200002 | COLUMBIA/DELAWARE | W OF 7TH AVE | 381 | 39 | 572 | 2011 |
| 8200077 | E COUNTY LINE Rd | S OF KANSAS RD | 0 | 0 | 0 | 0000 |

Table 3: Construction Costs

County Vanderburgh

County Number 82

| NBI # | Facility Carried | Location | Bridge Cost | Road Cost | Total Cost | Estimate Year |
|--------------|-------------------------|------------------|--------------------|------------------|-------------------|----------------------|
| 8200094 | E COUNTY LINE RD | INT OF RUSTON F | 0 | 0 | 0 | 0000 |
| 8200112 | CYPRESS DALE RD | S OF SMITH-DIAM | 0 | 0 | 0 | 0000 |
| 8200158 | CYPRESS DALE RD | S OF SMITH-DIAM | 0 | 0 | 0 | 0000 |
| 8200164 | DARMSTADT RD | S OF ORCHARD R | 110 | 0 | 165 | 2011 |
| 8200195 | DARMSTADT RD | N OF INGLEFIELD | 0 | 0 | 0 | 0000 |
| 8200062 | EICHOFF RD | S OF HOGUE RD | 0 | 0 | 0 | 0000 |
| 8200083 | EISSLER RD | E OF OLD STATE I | 10 | 0 | 15 | 2011 |
| 8200148 | EMGE RD | W OF BUENTE RC | 16 | 5 | 24 | 2011 |
| 8200191 | EVERGREEN RD | E OF OLD STATE I | 0 | 0 | 0 | 0000 |
| 8200063 | FIFTH & FULTON AVE | S of Diamond Ave | 0 | 0 | 0 | 0000 |
| 8200099 | FIRST AVE | S OF DIAMOND AV | 0 | 0 | 0 | |
| 8200128 | FIRST AVE | N OF SR 66 | 0 | 0 | 0 | 0000 |
| 8200007 | FRANKLIN ST | W OF 7TH AVE | 143 | 15 | 215 | 2011 |
| 8200205 | GREEN RIVER RD | N OF HECKEL RD | 0 | 0 | 0 | 0 |
| 8200206 | GREEN RIVER RD | S. OF HECKEL RD | 0 | 0 | 0 | 0 |
| 8200089 | GREEN RIVER RD | N OF BNVL-NEW I | 48 | 5 | 72 | 2011 |
| 8200204 | GREEN RIVER RD | N OF LYNCH RD | 0 | 0 | 0 | 0 |
| 8200202 | GREEN RIVER RD | N OF LYNCH RD | 0 | 0 | 0 | 0 |
| 8200203 | GREEN RIVER RD | N OF LYNCH RD | 0 | 0 | 0 | 0 |
| 8200168 | HOPPE RD | N OF HICKORY RI | 0 | 0 | 0 | 0000 |
| 8200071 | HECKEL RD | E OF GREEN RIVE | 0 | 0 | 0 | 0000 |
| 8200096 | HEDDEN RD | N OF MILLERSBUF | 0 | 0 | 0 | 0000 |
| 8200011 | HEPPLER RD | N OF BASELINE R | 0 | 0 | 0 | 0000 |
| 8200126 | HILLSDALE RD | E OF US 41 | 0 | 0 | 0 | 0000 |
| 8200087 | HIRSCH RD | INT. OF BURKHAR | 0 | 0 | 0 | 0000 |
| 8200046 | HOGUE RD | E OF RED BANK R | 0 | 0 | 0 | 0000 |
| 8200074 | KANSAS RD | W OF SR 57 | 0 | 0 | 0 | 0000 |
| 8200075 | KANSAS RD | E OF SR 57 | 0 | 0 | 0 | 0000 |
| 8200103 | KENTUCKY AVE | INT OF RICHLAND | 60 | 6 | 90 | 2011 |
| 8200118 | KINGS RD | E OF SEMINARY F | 0 | 0 | 0 | 0000 |

Table 3: Construction Costs

County Vanderburgh

County Number 82

| NBI # | Facility Carried | Location | Bridge Cost | Road Cost | Total Cost | Estimate Year |
|--------------|-------------------------|------------------|--------------------|------------------|-------------------|----------------------|
| 8200026 | KLEITZ RD | W OF FISCHER RI | 0 | 0 | 0 | 0000 |
| 8200169 | KLEITZ RD | N OF KRAMER RD | 12 | 3 | 18 | 2011 |
| 8200139 | KORESSEL RD | S OF NEW HARMC | 22 | 3 | 33 | 2011 |
| 8200027 | KUEBLER RD | W OF FISCHER RI | 0 | 0 | 0 | 0000 |
| 8200086 | LENN RD | E OF GREEN RIVE | 0 | 0 | 0 | 0000 |
| 8200180 | LYNCH RD | W OF GREEN RIVI | 49 | 5 | 74 | 2011 |
| 8200182 | LYNCH RD | E OF GREEN RIVE | 0 | 0 | 0 | 0000 |
| 8200059 | MAASBERG RD | N OF BNVL-NEW I | 0 | 0 | 0 | 0000 |
| 8200008 | MANN RD | E OF BIXLER RD | 0 | 0 | 0 | 0000 |
| 8200060 | MARX RD | W OF KORESSEL | 20 | 10 | 40 | 2011 |
| 8200004 | MARYLAND ST | W OF GROVE ST | 918 | 184 | 1377 | 2011 |
| 8200090 | McCUTCHAN RD | N OF SCHLENSKE | 0 | 0 | 0 | 0000 |
| 8200023 | MESKER PARK DR | N OF SR 66 | 438 | 44 | 657 | 2011 |
| 8200024 | MESKER PARK DR | N OF DETROY RD | 0 | 0 | 0 | 0000 |
| 8200025 | MESKER PARK DR | INT OF FOLZ RD | 87 | 18 | 131 | 2011 |
| 8200065 | MILL RD | E OF ST JOSEPH . | 0 | 0 | 0 | 0000 |
| 8200072 | MILLERSBURG RD | W OF COUNTY LIN | 0 | 0 | 0 | 0000 |
| 8200207 | MILLERSBURG RD | W OF GREEN RIVI | 0 | 0 | 0 | 0 |
| 8200030 | MOHR RD | E OF ST JOSEPH . | 0 | 0 | 0 | 0000 |
| 8200031 | MOHR RD | E OF ST JOSEPH . | 6 | 1 | 9 | 2011 |
| 8200082 | MT PLEASANT RD | E OF OLD STATE I | 0 | 0 | 0 | 0000 |
| 8200003 | NISBET RD | E OF BIXLER RD | 59 | 12 | 89 | 2011 |
| 8200154 | NEW HARMONY RD | N OF DENZER RD | 8 | 0 | 12 | 2011 |
| 8200155 | NEW HARMONY RD | E OF KORESSEL F | 0 | 0 | 0 | 0000 |
| 8200156 | NEW HARMONY RD | E OF KORESSEL F | 0 | 0 | 0 | 0000 |
| 8200036 | #6 SCHOOL RD | E OF ST JOSEPH . | 9 | 28 | 37 | 2011 |
| 8200037 | #6 SCHOOL RD | W OF HENZE RD | 0 | 0 | 0 | 0000 |
| 8200105 | NURRENBERN RD | S OF BROADWAY | 0 | 0 | 0 | 0000 |
| 8200106 | NURRENBERN RD | S OF BROADWAY | 323 | 81 | 485 | 2011 |
| 8200166 | OAK GROVE RD | W OF BURKHARD | 0 | 0 | 0 | 0000 |

Table 3: Construction Costs**County Vanderburgh****County Number 82**

| NBI # | Facility Carried | Location | Bridge Cost | Road Cost | Total Cost | Estimate Year |
|--------------|-------------------------|-----------------|--------------------|------------------|-------------------|----------------------|
| 8200104 | OAK HILL RD | N OF MORGAN AV | 0 | 0 | 0 | 0000 |
| 8200197 | OAK HILL RD | N OF ST GEORGE | 0 | 0 | 0 | 0 |
| 8200208 | OAK HILL ROAD | 0 | 0 | 0 | 0 | 0 |
| 8200006 | OHIO ST | W OF FULTON AV | 14 | 4 | 21 | 2011 |
| 8200088 | OLD BOONVILLE HWY | W OF BURKHARD | 448 | 90 | 672 | 2011 |
| 8200196 | OLD BOONVILLE HWY | S OF OLMSTEAD I | 5 | 5 | 13 | 2011 |
| 8200113 | OLD HENDERSON RD | W OF HAPPE RD | 280 | 70 | 420 | 2011 |
| 8200140 | OLD HENDERSON RD | N OF HICKORY RI | 343 | 69 | 515 | 2011 |
| 8200142 | OLD HENDERSON RD | S OF NEWMAN RI | 0 | 0 | 0 | 0000 |
| 8200108 | OLD MT VERNON RD | E OF COUNTY LIN | 0 | 0 | 0 | 0000 |
| 8200109 | OLD MT VERNON RD | E OF COUNTY LIN | 0 | 0 | 0 | 0000 |
| 8200039 | OLD PETERSBURG RD | INT OF BASELINE | 0 | 0 | 0 | 0000 |
| 8200070 | OLD PETERSBURG RD | N OF BNVL-NEW I | 0 | 0 | 0 | 0000 |
| 8200042 | OLD PRINCETON RD | S OF ADLER RD | 32 | 8 | 48 | 2011 |
| 8200044 | OLD PRINCETON RD | S OF HILLTOP RD | 47 | 10 | 71 | 2011 |
| 8200080 | OLD STATE RD | N OF WORTMAN F | 148 | 60 | 222 | 2011 |
| 8200097 | OLD STATE RD | N OF CAMP GROU | 450 | 90 | 675 | 2011 |
| 8200098 | OLD STATE RD | N OF EVERGREEN | 0 | 0 | 0 | 0000 |
| 8200151 | OLD STATE RD | N OF MT PLEASA | 0 | 0 | 0 | 0000 |
| 8200162 | ORCHARD RD | W OF FISCHER RI | 0 | 0 | 0 | 0000 |
| 8200032 | OUTER DARMSTADT R | S OF HILLTOP RD | 18 | 8 | 27 | 2011 |
| 8200033 | OUTER DARMSTADT R | N OF HILLTOP RD | 0 | 0 | 0 | 0000 |
| 8200068 | OWENSVILLE RD | N OF BASELINE R | 60 | 15 | 90 | 2011 |
| 8200084 | PETERSBURG RD | W OF US 41 | 10 | 0 | 15 | 2011 |
| 8200102 | PFEIFFER RD | E OF STRINGTOW | 30 | 0 | 45 | 2011 |
| 8200049 | RED BANK RD | N OF HOGUE RD | 15 | 10 | 28 | 2011 |
| 8200051 | RED BANK RD | S OF BROADWAY | 20 | 10 | 35 | 2011 |
| 8200165 | ROLLETT RD | INT OF BROADWA | 0 | 0 | 0 | 0000 |
| 8200101 | ST GEORGE RD | W OF US 41 | 0 | 0 | 0 | 0000 |
| 8200123 | ST JOSEPH RD | S OF SLATE RD | 0 | 0 | 0 | 0000 |

Table 3: Construction Costs

County Vanderburgh

County Number 82

| NBI # | Facility Carried | Location | Bridge Cost | Road Cost | Total Cost | Estimate Year |
|--------------|-------------------------|------------------|--------------------|------------------|-------------------|----------------------|
| 8200034 | ST JOSEPH RD | INT OF NEU RD | 55 | 0 | 83 | 2011 |
| 8200069 | ST JOSEPH AVE | N OF BASELINE R | 14 | 7 | 25 | 2011 |
| 8200079 | ST JOSEPH AVE | N OF MILL RD | 427 | 86 | 641 | 2011 |
| 8200163 | ST JOSEPH AVE | S OF MILL RD | 79 | 8 | 119 | 2011 |
| 8200184 | ST JOSEPH AVE | S OF SCHENK RD | 0 | 0 | 0 | 0000 |
| 8200019 | ST WENDEL RD | N OF ST JOSEPH | 0 | 0 | 0 | 0 |
| 8200198 | SCHAFFER RD | N OF KISSEL RD | 0 | 0 | 0 | 0000 |
| 8200110 | SCHISLER RD | W OF FRANKLIN F | 26 | 6 | 39 | 2011 |
| 8200091 | SCHLENSKER RD | INT OF MCCUTCH | 360 | 72 | 540 | 2011 |
| 8200114 | SEMINARY RD | N OF KINGS RD | 0 | 0 | 0 | 0000 |
| 8200115 | SEMINARY RD | N OF KINGS RD | 0 | 0 | 0 | 0000 |
| 8200116 | SEMINARY RD | INT OF GOLDEN F | 12 | 5 | 18 | 2011 |
| 8200192 | SEMINARY RD | S OF CYPRESS D, | 0 | 5 | 8 | 2011 |
| 8200193 | SEMINARY RD | N OF CYPRESS D. | 0 | 0 | 0 | 0000 |
| 8200028 | SENSMEIER RD | E OF BENDER RD | 42 | 7 | 63 | 2011 |
| 8200040 | SEVEN HILLS RD | W OF OLD SR 57 | 12 | 0 | 18 | 2011 |
| 8200124 | SLATE RD | W OF ST JOSEPH | 59 | 0 | 89 | 2011 |
| 8200111 | SMITH-DIAMOND RD | W OF CYPRESS D | 0 | 0 | 0 | 0000 |
| 8200170 | TEKOPPEL AVE | S OF BROADWAY | 0 | 0 | 0 | 0000 |
| 8200188 | STRAWBERRY HILL RD | E OF OLD STATE I | 0 | 0 | 0 | 0000 |
| 8200067 | STRINGTOWN RD | S OF PFEIFFER RI | 32 | 0 | 48 | 2011 |
| 8200020 | TRAPP RD | S OF BASELINE R | 0 | 0 | 0 | 0000 |
| 8200021 | TRAPP RD | S OF BASELINE R | 0 | 0 | 0 | 0000 |
| 8200199 | UNIVERSITY PKWY NB | N OF HOGUE RD | 2 | 0 | 4 | 2011 |
| 8200200 | UNIVERSITY PKWY SB | N OF HOGUE RD | 0 | 0 | 0 | 0 |
| 8200209 | UNIVERSITY PKWY NB | 0 | 0 | 0 | 0 | 0 |
| 8202210 | UNIVERSITY PKWY SB | 0 | 0 | 0 | 0 | 0 |
| 8200125 | UPPER MT VERNON RD | INT OF DIEFFENB. | 0 | 0 | 0 | 0000 |
| 8200176 | VOGEL RD | W OF BURKHARD | 0 | 0 | 0 | 0000 |
| 8200041 | VOLKMAN RD | W OF OLD SR 57 | 37 | 0 | 56 | 2011 |

Table 3: Construction Costs**County Vanderburgh****County Number 82**

| NBI # | Facility Carried | Location | Bridge Cost | Road Cost | Total Cost | Estimate Year |
|--------------|-------------------------|------------------|--------------------|------------------|-------------------|----------------------|
| 8200178 | VOLKMAN RD | N OF BASELINE R | 0 | 0 | 0 | 0000 |
| 8200144 | WALNUT RD | N OF HILLSDALE I | 315 | 79 | 473 | 2011 |
| 8200190 | WALNUT RD | E OF US 41 | 0 | 0 | 0 | 0000 |
| 8200160 | WATERWORKS RD | NW OF US 41 | 0 | 0 | 0 | 0000 |
| 8200127 | WATERWORKS RD | S OF VETERANS I | 0 | 0 | 0 | 0000 |
| 8200146 | WEINBACH AVE | S OF I-164 | 0 | 0 | 0 | 0000 |
| 8200066 | WIMBERG RD | E OF ST JOSEPH I | 403 | 81 | 605 | 2011 |
| 8200001 | WOODS RD | E OF PRUITT RD | 0 | 0 | 0 | 0000 |

158 Total Bridges in County

Table 3: Construction Costs**County Vermillion****County Number 83**

| NBI # | Facility Carried | Location | Bridge Cost | Road Cost | Total Cost | Estimate Year |
|--------------|-------------------------|-----------------|--------------------|------------------|-------------------|----------------------|
| 8300079 | CR 350E | S of SR 63 | 0 | 0 | 0 | 0 |
| 8300001 | CR 200E | N of CR 1450N | 0 | 0 | 0 | 0 |
| 8300002 | CR 110E | N of WOOD Ave | 414 | 0 | 559 | 2011 |
| 8300004 | CR 00E | S of CR 1850S | 0 | 0 | 0 | 0 |
| 8300005 | CR 00E | N of CR 1800S | 313 | 0 | 423 | 2011 |
| 8300006 | CR 1680S | E of RANGELINE | 0 | 0 | 0 | 0 |
| 8300007 | CR 1680S | W of RANGELINE | 0 | 0 | 0 | 0 |
| 8300008 | CR 100W | S of CR 1680S | 0 | 0 | 0 | 0 |
| 8300009 | CR 1650S | W of CR 200W | 747 | 224 | 1311 | 2011 |
| 8300011 | CR 230W | S of SR 163 | 0 | 0 | 0 | 0 |
| 8300082 | CR 200E | S of SANDYTOWN | 0 | 0 | 0 | 0 |
| 8300013 | SANDYTOWN Rd | W of CR 200E | 0 | 0 | 0 | 0 |
| 8300069 | CR 300E | N of SR 63 | 0 | 0 | 0 | 0 |
| 8300014 | CR 1250S | W of CR 300E | 575 | 172 | 1009 | 2011 |
| 8300015 | CR 1100S | W of CR 250E | 0 | 0 | 0 | 0 |
| 8300016 | CR 1100S | W of RANGELINE | 0 | 0 | 0 | 0 |
| 8300017 | CR 1150S | E of CR 125E | 0 | 0 | 0 | 0 |
| 8300018 | CR 200E | W of CR 250E | 430 | 129 | 755 | 2011 |
| 8300019 | CR 00E | S of CR 1050S | 0 | 0 | 0 | 0 |
| 8300020 | CR 1000S | W of RANGELINE | 0 | 0 | 0 | 0 |
| 8300092 | CR 200E | N of CR 1000S | 0 | 0 | 0 | 0 |
| 8300088 | CR 200E | N of CR 1000S | 0 | 0 | 0 | 0 |
| 8300023 | CR 200E | S of CR 900S | 0 | 0 | 0 | 0 |
| 8300024 | CR 900S | W of CR 200E | 0 | 0 | 0 | 0 |
| 8300025 | CR 900S | E of CR 100E | 0 | 0 | 0 | 0 |
| 8300026 | CR 800S | E of CR 100E | 271 | 81 | 476 | 2011 |
| 8300027 | CR 400E | S of US 36 | 0 | 0 | 0 | 0 |
| 8300028 | CR 700S | W of CR 300W | 0 | 0 | 0 | 0 |
| 8300029 | CR 975S | E of SR 63 | 0 | 0 | 0 | 0 |
| 8300085 | CR 400E | N of CR 975S | 0 | 0 | 0 | 0 |

Table 3: Construction Costs**County Vermillion****County Number 83**

| NBI # | Facility Carried | Location | Bridge Cost | Road Cost | Total Cost | Estimate Year |
|--------------|-------------------------|-----------------|--------------------|------------------|-------------------|----------------------|
| 8300084 | CR 200E | N of CR 450S | 0 | 0 | 0 | 0 |
| 8300030 | CR 125E | S of CR 500S | 42 | 0 | 42 | 2011 |
| 8300031 | CR 450S | W of SR 63 | 0 | 0 | 0 | 0 |
| 8300032 | CR 450S | E of CR 50E | 0 | 0 | 0 | 0 |
| 8300033 | CR 100S | E of SR 71 | 0 | 0 | 0 | 0 |
| 8300093 | CR 950S | W of CR 300W | 0 | 0 | 0 | 0 |
| 8300035 | CR 300W | S of CR 140S | 0 | 0 | 0 | 0 |
| 8300083 | CR 25W | S of SR 71 | 0 | 0 | 0 | 0 |
| 8300091 | CR 230E | W of SR 63 | 0 | 0 | 0 | 0 |
| 8300038 | CR 50N | E of SR 71 | 237 | 10 | 247 | 2011 |
| 8300039 | CR 50N | W of SR 63 | 0 | 0 | 0 | 0 |
| 8300089 | CR 250W | CR 200 N | 0 | 0 | 0 | 0 |
| 8300086 | CR 40W | W of RANGELINE | 100 | 0 | 101 | 2011 |
| 8300041 | CR 50E | S of CR 350N | 50 | 0 | 50 | 2011 |
| 8300042 | CR 350N | W of CR 50E | 0 | 0 | 0 | 0 |
| 8300043 | CR 350N | E of CR 50E | 379 | 114 | 665 | 2011 |
| 8300044 | Main Street | S of CR 600N | 0 | 0 | 0 | 0 |
| 8300045 | CR 310N | N of CR 250N | 0 | 0 | 0 | 0 |
| 8300046 | CR 600N | W of CR 500N | 0 | 0 | 0 | 0 |
| 8300047 | CR 600N | W of CR 500N | 0 | 0 | 0 | 0 |
| 8300048 | CR 325W | S of CR 800N | 516 | 155 | 905 | 2011 |
| 8300049 | CR 800N | N of CR 100W | 0 | 0 | 0 | 0 |
| 8300080 | CR 350E | N of SR 163 | 0 | 0 | 0 | 0 |
| 8300050 | CR 300W | N of CR 775N | 0 | 0 | 0 | 0 |
| 8300051 | CR 900N | W of CR 100W | 101 | 0 | 101 | 2011 |
| 8300052 | CR 1000N | E of RANGELINE | 0 | 0 | 0 | 0 |
| 8300053 | CR 1000N | W of CR 175W | 223 | 0 | 301 | 2011 |
| 8300054 | CR 1450N | E of CR 200E | 498 | 149 | 874 | 2011 |
| 8300087 | CR 300W | S of CR 1000N | 0 | 0 | 0 | 0 |
| 8300056 | CR 1550N | W of CR 100W | 0 | 0 | 0 | 0 |

Table 3: Construction Costs**County Vermillion****County Number 83**

| NBI # | Facility Carried | Location | Bridge Cost | Road Cost | Total Cost | Estimate Year |
|--------------|-------------------------|-----------------|--------------------|------------------|-------------------|----------------------|
| 8300078 | CR 1550N | W of CR 200E | 0 | 0 | 0 | 0 |
| 8300059 | CR 00E | N of CR 1550N | 0 | 0 | 0 | 0 |
| 8300060 | CR 1125N | Int of CR 225W | 0 | 0 | 0 | 0 |
| 8300061 | CR 1650N | E of RANGELINE | 0 | 0 | 0 | 0 |
| 8300062 | CR 310N | W of CR 225W | 300 | 300 | 787 | 2011 |
| 8300066 | MAIN St | N of MARKET St | 0 | 0 | 0 | 0 |
| 8300067 | CR 700N | W of CR 100W | 0 | 0 | 0 | 0 |
| 8300068 | Old SR 63 | N of CR 725S | 145 | 0 | 196 | 2011 |
| 8300094 | CR 1000N | E of 100W | 0 | 0 | 0 | 0 |
| 8300070 | 6th St | S of North St | 103 | 0 | 140 | 2011 |
| 8300090 | 7th St | S of North St | 0 | 0 | 0 | 0 |
| 8300072 | 8th St | S of North St | 0 | 0 | 0 | 0 |
| 8300073 | 9th St | S of North St | 0 | 0 | 0 | 0 |
| 8300074 | 11TH ST | N of SYCAMORE | 53 | 0 | 71 | 2011 |
| 8300075 | 12TH ST | N of SYCAMORE | 56 | 0 | 75 | 2011 |
| 8300076 | NORTH St | E of 6th St | 0 | 0 | 0 | 0 |
| 8300077 | ANDERSON St | W of TOWNE St | 0 | 0 | 0 | 0 |

77 Total Bridges in County

Table 3: Construction Costs**County Vigo****County Number 84**

| NBI # | Facility Carried | Location | Bridge Cost | Road Cost | Total Cost | Estimate Year |
|--------------|-------------------------|-------------------|--------------------|------------------|-------------------|----------------------|
| 8400001 | TRIMMER Dr | W of ALL ST | 0 | 0 | 0 | 2011 |
| 8400002 | TRIMMER Dr | E of DICKENS | 0 | 0 | 0 | 2011 |
| 8400005 | FRENCH Dr | E of HARRIS RD | 370 | 111 | 650 | 2011 |
| 8400006 | DOWELL DRIVE | E of HARRIS RD | 0 | 0 | 0 | 2011 |
| 8400003 | E COUNTY LINE RD | S of OREGAN CH | 0 | 0 | 0 | 2011 |
| 8400008 | MCCLOUGHLIN St | N of FRENCH DR | 287 | 86 | 504 | 2011 |
| 8400009 | OREGON CHURCH Rd | W of SINGHURST | 0 | 0 | 0 | 2011 |
| 8400012 | BRIGGS STREET | N of SR 246 | 293 | 88 | 514 | 2011 |
| 8400013 | MILL St | N of OREGAN CH | 0 | 0 | 0 | 2011 |
| 8400014 | HUTCHINSON | S of OREGAN CH | 0 | 0 | 0 | 2011 |
| 8400017 | RUSH STREET | N of OREGAN CH | 0 | 0 | 0 | 2011 |
| 8400018 | RUSH STREET | N of SR 159 | 0 | 0 | 0 | 2011 |
| 8400019 | LOUISVILLE ROAD | S of OREGAN CH | 0 | 0 | 0 | 2011 |
| 8400020 | DOBERMAN STREET | S of WOODSMALL | 0 | 0 | 0 | 2011 |
| 8400021 | FARMERSBURG St | S of FRENCH DR | 418 | 126 | 734 | 2011 |
| 8400022 | FARMERSBURG St | S of COTTON DR | 0 | 0 | 0 | 2011 |
| 8400023 | OREGON CHURCH Rd | E of CARLISLE | 0 | 0 | 0 | 2011 |
| 8400024 | OREGON CHURCH Rd | W of CARLISLE | 0 | 0 | 0 | 2011 |
| 8400025 | PAYNE PLACE | S of OREGAN CH | 0 | 0 | 0 | 2011 |
| 8400027 | SULLIVAN PLACE | S of OREGAN CH | 0 | 0 | 0 | 2011 |
| 8400028 | SUTLIFF DRIVE | W of PAYNE PL | 0 | 0 | 0 | 2011 |
| 8400031 | COLGLAZIER DRIVE | E of CYPRESS | 0 | 0 | 0 | 2011 |
| 8400033 | TRUEBLOOD PI | N of SUTLIFF | 0 | 0 | 0 | 2011 |
| 8400035 | HAMPTON Dr | W of CYPRESS | 275 | 83 | 483 | 2011 |
| 8400037 | YEAGER DRIVE | E of EARLE PL | 0 | 0 | 0 | 2011 |
| 8400038 | YEAGER DRIVE | W of RIGGS PL | 0 | 0 | 0 | 2011 |
| 8400040 | BOWEN DRIVE | W of Battlerow PI | 0 | 0 | 0 | 2011 |
| 8400041 | BATTLELOW PLACE | N of PIETY DR | 0 | 0 | 0 | 2011 |
| 8400042 | BATTLELOW PLACE | S of EVANS DR | 0 | 0 | 0 | 2011 |
| 8400043 | CANTRELL DRIVE | E of BENTLEY | 0 | 0 | 0 | 2011 |

Table 3: Construction Costs**County Vigo****County Number 84**

| NBI # | Facility Carried | Location | Bridge Cost | Road Cost | Total Cost | Estimate Year |
|--------------|-------------------------|-----------------|--------------------|------------------|-------------------|----------------------|
| 8400044 | MCNUTT DRIVE | W of HALE PL | 0 | 0 | 0 | 2011 |
| 8400051 | BATTLETT PLACE | S of LATHROP | 0 | 0 | 0 | 2011 |
| 8400045 | EVANS DRIVE | W of KEEGAN PL | 0 | 0 | 0 | 2011 |
| 8400046 | MCHUGH PLACE | S of FRENCH DR | 0 | 0 | 0 | 2011 |
| 8400047 | FRENCH Dr | W of SR 63 | 0 | 0 | 0 | 2011 |
| 8400048 | HARLAN DRIVE | E of SR 63 | 0 | 0 | 0 | 2011 |
| 8400049 | HARLAN DRIVE | W of EDISON PL | 0 | 0 | 0 | 2011 |
| 8400050 | ELLIOT PLACE | N of SR 246 | 227 | 68 | 399 | 2011 |
| 8400052 | TRUEBLOOD PI | N of HARLAN DR | 0 | 0 | 0 | 2011 |
| 8400054 | SUTLIFF DRIVE | W of TRUEBLOOD | 0 | 0 | 0 | 2011 |
| 8400056 | FRENCH Dr | E of WATSON PL | 198 | 8 | 206 | 2011 |
| 8400058 | DALLAS DRIVE | W of MCDANIEL | 0 | 0 | 0 | 2011 |
| 8400059 | DALLAS DRIVE | E of MCDANIEL | 0 | 0 | 0 | 2011 |
| 8400060 | SINGHURST St | N of DALLAS DR | 0 | 0 | 0 | 2011 |
| 8400061 | WOODSMALL DRIVE | W of MCDANIEL | 0 | 0 | 0 | 2011 |
| 8400063 | WOODSMALL DRIVE | W of MCDANIEL | 0 | 0 | 0 | 2011 |
| 8400064 | SULLIVAN PLACE | N of RIGNEY DR | 0 | 0 | 0 | 2011 |
| 8400065 | FIRST St | S of SULLIVAN | 0 | 0 | 0 | 2011 |
| 8400066 | EATON DRIVE | W of MCDANIEL | 0 | 0 | 0 | 2011 |
| 8400067 | EATON DRIVE | W of MCDANIEL | 398 | 120 | 699 | 2011 |
| 8400068 | MOYER DRIVE | W of SR 46 | 0 | 0 | 0 | 2011 |
| 8400069 | MOYER DRIVE | W of JEFFERS | 0 | 0 | 0 | 2011 |
| 8400070 | MOYER DRIVE | W of JEFFERS | 0 | 0 | 0 | 2011 |
| 8400077 | FRYE STREET | N of FENWAY DR | 0 | 0 | 0 | 2011 |
| 8400078 | FRYE STREET | S of FENWAY DR | 0 | 0 | 0 | 2011 |
| 8400079 | DANIEL STREET | S of DALLAS DR | 0 | 0 | 0 | 2011 |
| 8400081 | EASTWIND DRIVE | W of MOSEMAN | 275 | 83 | 483 | 2011 |
| 8400082 | ELDRIDGE ROAD | S of PEREE DR | 0 | 0 | 0 | 2011 |
| 8400083 | FEREE DRIVE | W of ELDRIDGE | 0 | 0 | 0 | 2011 |
| 8400084 | MARGARET Dr | W of PALMER ST | 0 | 0 | 0 | 2011 |

Table 3: Construction Costs**County Vigo****County Number 84**

| NBI # | Facility Carried | Location | Bridge Cost | Road Cost | Total Cost | Estimate Year |
|--------------|-------------------------|-----------------|--------------------|------------------|-------------------|----------------------|
| 8400085 | MARGARET Dr | E of PALMER ST | 0 | 0 | 0 | 2011 |
| 8400086 | TABERTOWN St | S of BLMINGTON | 0 | 0 | 0 | 2011 |
| 8400087 | TABERTOWN St | N of SR 42 | 0 | 0 | 0 | 2011 |
| 8400088 | TABERTOWN Rd | S of FELLING | 0 | 0 | 0 | 2011 |
| 8400089 | CHAMBERLAIN STREET | S of US 40 | 0 | 0 | 0 | 2011 |
| 8400090 | JEFFERS St | N of SR 46 | 0 | 0 | 0 | 2011 |
| 8400091 | FENWAY Dr | W of FRYE ST | 0 | 0 | 0 | 2011 |
| 8400092 | HUNT St | N of SR 42 | 0 | 0 | 0 | 2011 |
| 8400094 | BLOOMINGTON ROAD | W of TABERTOWN | 0 | 0 | 0 | 2011 |
| 8400340 | MCDANIEL ROAD | N of GROSS RD | 0 | 0 | 0 | |
| 8400096 | MCDANIEL ROAD | N of GROSS RD | 0 | 0 | 0 | 2011 |
| 8400097 | MCDANIEL ROAD | S of WOODSMALL | 0 | 0 | 0 | 2011 |
| 8400098 | MORRIS PLACE | S of MCCOMBS | 793 | 238 | 1392 | 2011 |
| 8400099 | COX PLACE | N of KENNETT | 0 | 0 | 0 | 2011 |
| 8400100 | SPRINGHILL DRIVE | E of SR 63 | 0 | 0 | 0 | 2011 |
| 8400101 | Old PARIS Rd | W of BENNETT | 0 | 0 | 0 | 2011 |
| 8400102 | Old PARIS Rd | W of SANDFORD | 0 | 0 | 0 | 2011 |
| 8400103 | STATE LINE PLACE | S of Old PARIS | 0 | 0 | 0 | 2011 |
| 8400104 | STATE LINE PLACE | N of CREWS PL | 0 | 0 | 0 | 2011 |
| 8400105 | BLACK DRIVE | W of ROBINSON | 0 | 0 | 0 | 2011 |
| 8400106 | DARWIN ROAD | S of ROBINSON | 0 | 0 | 0 | 2011 |
| 8400107 | DARWIN ROAD | E of ROBINSON | 0 | 0 | 0 | 2011 |
| 8400108 | DARWIN ROAD | E of CERTAIN | 0 | 0 | 0 | 2011 |
| 8400110 | COOK Rd | E of MCCULOUGH | 0 | 0 | 0 | 2011 |
| 8400111 | CREWS PLACE | S of SARAH MRS | 898 | 269 | 1572 | 2011 |
| 8400112 | THORPE Rd | S of Old PARIS | 0 | 0 | 0 | 2011 |
| 8400342 | GANNON ROAD | E of HOWE PL | 0 | 0 | 0 | 2011 |
| 8400344 | Libertyville Place | S of Bell Ave | 0 | 0 | 0 | 2011 |
| 8400116 | EVINGER Ave | E of TIFFIN PL | 0 | 0 | 0 | 2011 |
| 8400117 | CONCANNON AVENUE | W of GOSNELL | 0 | 0 | 0 | 2011 |

Table 3: Construction Costs**County Vigo****County Number 84**

| NBI # | Facility Carried | Location | Bridge Cost | Road Cost | Total Cost | Estimate Year |
|--------------|-------------------------|-----------------|--------------------|------------------|-------------------|----------------------|
| 8400118 | THRALLS Ave | E of GOSNELL | 0 | 0 | 0 | 2011 |
| 8400119 | HOWE PI | N of GANNON RD | 72 | 0 | 72 | 2011 |
| 8400345 | POTTSVILLE ROAD | S of PENINGTON | 0 | 0 | 0 | 0 |
| 8400123 | POTTSVILLE ROAD | E of FERRY RD | 0 | 0 | 0 | 2011 |
| 8400124 | POTTSVILLE ROAD | N of TRINITY | 0 | 0 | 0 | 2011 |
| 8400125 | NEW GOSHEN Ave | W of EDINGTON | 0 | 0 | 0 | 2011 |
| 8400232 | PHEASANT PLACE | N of LIEBER | 0 | 0 | 0 | 2011 |
| 8400233 | HOLDAWAY PLACE | N of JONES AVE | 0 | 0 | 0 | 2011 |
| 8400126 | REGAN PLACE | N of THRALLS | 0 | 0 | 0 | 2011 |
| 8400127 | ARROWHEAD AVENUE | E of PORTER PL | 0 | 0 | 0 | 2011 |
| 8400347 | HOLLINGSWORTH PLAC | N of WHITESELL | 0 | 0 | 0 | 2011 |
| 8400224 | HOLLINGSWORTH PLAC | N of JONES AVE | 0 | 0 | 0 | 2011 |
| 8400129 | MAIN STREET | S of FLETCHER | 0 | 0 | 0 | 2011 |
| 8400348 | MAIN STREET | S of PETTIFORD | 0 | 0 | 0 | 0 |
| 8400132 | PETTIFORD AVENUE | E of CREAL ST | 0 | 0 | 0 | 2011 |
| 8400134 | CREAL STREET | N of PETTIFORD | 0 | 0 | 0 | 2011 |
| 8400135 | ROBERTS Rd | N of DAVIS RD | 0 | 0 | 0 | 2011 |
| 8400136 | ROBERTS Rd | S of CREAL ST | 0 | 0 | 0 | 2011 |
| 8400137 | HUNT St | S of MAPLE AVE | 0 | 0 | 0 | 2011 |
| 8400138 | RANDALL St | N of FLETCHER | 0 | 0 | 0 | 2011 |
| 8400139 | MIAMI GARDEN ST | N of FLESHER | 0 | 0 | 0 | 2011 |
| 8400140 | MIAMI GARDENS STRE | S of STEWART | 0 | 0 | 0 | 2011 |
| 8400141 | TWIN BEACH St | N of HOFFMAN | 0 | 0 | 0 | 2011 |
| 8400142 | TWIN BEACH St | N of RIOGRANDE | 0 | 0 | 0 | 2011 |
| 8400143 | RIO GRANDE Ave | W of MENEELY | 0 | 0 | 0 | 2011 |
| 8400144 | RIO GRANDE Ave | E of SPRNG CRK | 0 | 0 | 0 | 2011 |
| 8400145 | ROSEHILL Ave | W of ROSEDALE | 0 | 0 | 0 | 2011 |
| 8400225 | JOPPA Ave | E of SPRNG CRK | 0 | 0 | 0 | 2011 |
| 8400147 | MENEELY STREET | N of DAVIS RD | 1139 | 342 | 2000 | 2011 |
| 8400148 | ROSEDALE Rd | N of PARK AVE | 0 | 0 | 0 | 2011 |

Table 3: Construction Costs**County Vigo****County Number 84**

| NBI # | Facility Carried | Location | Bridge Cost | Road Cost | Total Cost | Estimate Year |
|--------------|-------------------------|-----------------|--------------------|------------------|-------------------|----------------------|
| 8400150 | GRANT AVENUE | E of ERICKSON | 0 | 0 | 0 | 2011 |
| 8400151 | ATHERTON STREET | S of HEAD AVE | 0 | 0 | 0 | 2011 |
| 8400349 | DEVONOLD AVENUE | W of ROSEDALE | 0 | 0 | 0 | 0 |
| 8400153 | HAYNE ROAD | E of ROBERTS | 0 | 0 | 0 | 2011 |
| 8400154 | STUTHARD St | N of STEWART | 0 | 0 | 0 | 2011 |
| 8400350 | BALDWIN STREET | N of RIOGRANDE | 0 | 0 | 0 | 2011 |
| 8400156 | STEWART Ave | W of MIAGNS | 0 | 0 | 0 | 2011 |
| 8400157 | HEAD Ave | W of ATHERTON | 0 | 0 | 0 | 2011 |
| 8400158 | HEAD Ave | W of SPRNG CRK | 0 | 0 | 0 | 2011 |
| 8400159 | HASSELBURGER Ave | E of 13TH ST | 914 | 274 | 1604 | 2011 |
| 8400160 | EPPERT St | S of PARROT RD | 0 | 0 | 0 | 2011 |
| 8400161 | EPPERT St | N of PARROT RD | 221 | 66 | 388 | 2011 |
| 8400162 | EPPERT St | S of SYCAMORE | 465 | 139 | 816 | 2011 |
| 8400163 | EPPERT St | S of SYCAMORE | 28 | 0 | 28 | 2011 |
| 8400164 | Oriole St | S of KYLE AVE | 0 | 0 | 0 | 2011 |
| 8400227 | STEVENSON St | N of TROUT AVE | 0 | 0 | 0 | 2011 |
| 8400228 | GREENCASTLE ROAD | N of RIOGRANDE | 0 | 0 | 0 | 2011 |
| 8400165 | ERIE CANAL Rd | S of MARGARET | 46 | 30 | 76 | 2011 |
| 8400351 | ERIE CANAL Rd | S of DAVIS DR | 0 | 0 | 0 | 2011 |
| 8400167 | DAVIS DRIVE | W of 25TH ST | 0 | 0 | 0 | 2011 |
| 8400168 | 7th St | N of SPINGHILL | 0 | 0 | 0 | 2011 |
| 8400169 | CLINTON St | N of PARK AVE | 176 | 0 | 176 | 2011 |
| 8400170 | RILEY Rd | S of MOYER DR | 0 | 0 | 0 | 2011 |
| 8400172 | Old NATIONAL Rd | W of THORPE RD | 634 | 190 | 1112 | 2011 |
| 8400175 | BOWEN DRIVE | W of SR 63 | 0 | 0 | 0 | 2011 |
| 8400176 | PAYNE PLACE | S of SUTLIFF | 0 | 0 | 0 | 2011 |
| 8400177 | JEFFERS St | S of MOYER DR | 0 | 0 | 0 | 2011 |
| 8400178 | MOYER DRIVE | W of RILEY RD | 266 | 80 | 467 | 2011 |
| 8400343 | BENNETT Ln | N of Old PARIS | 0 | 0 | 0 | |
| 8400180 | CUSICK PLACE | N of Old PARIS | 0 | 0 | 0 | 2011 |

Table 3: Construction Costs**County** **Vigo****County Number** **84**

| NBI # | Facility Carried | Location | Bridge Cost | Road Cost | Total Cost | Estimate Year |
|--------------|-------------------------|-----------------|--------------------|------------------|-------------------|----------------------|
| 8400183 | CONCANNON AVENUE | W of HOWE PL | 0 | 0 | 0 | 2011 |
| 8400185 | PORTER PLACE | S of ARROWHEAC | 0 | 0 | 0 | 2011 |
| 8400189 | SCOTT St | S of GRANT AVE | 0 | 0 | 0 | 2011 |
| 8400226 | TRUEBLOOD PI | S of EVANS DR | 0 | 0 | 0 | 2011 |
| 8400190 | TRUEBLOOD PI | S of SR 246 | 0 | 0 | 0 | 2011 |
| 8400191 | BATTLEFORD DRIVE | E of SULLIVAN | 0 | 0 | 0 | 2011 |
| 8400202 | MAPLE AVENUE | E of 25TH ST | 0 | 0 | 0 | 2011 |
| 8400203 | FRUITRIDGE AVENUE | N of WALLACE | 0 | 0 | 0 | 2011 |
| 8400204 | WALLACE Ave | W of FRUITRDGE | 0 | 0 | 0 | 2011 |
| 8400205 | MARGARET Ave | E of 25TH ST | 0 | 0 | 0 | 2011 |
| 8400206 | WALLACE Ave | E of 25TH ST | 94 | 4 | 124 | 2011 |
| 8400207 | COLLEGE Ave | W of FRUITRDGE | 0 | 0 | 0 | 2011 |
| 8400208 | FRUITRIDGE AVENUE | N of POPLAR ST | 0 | 0 | 0 | 2011 |
| 8400209 | MARGARET Ave | E of 25TH ST | 924 | 277 | 1621 | 2011 |
| 8400229 | HULMAN Dr | E of SH 46 | 0 | 0 | 0 | 2011 |
| 8400210 | LAFAYETTE AVENUE | N of 13TH ST | 0 | 0 | 0 | 2011 |
| 8400211 | 13th St | N of LAFAYETTE | 75 | 30 | 105 | 2011 |
| 8400341 | FORT HARRISON Rd | W of 13TH ST | 0 | 0 | 0 | 2011 |
| 8400214 | 25th St | S of FT HARRSN | 0 | 0 | 0 | 2011 |
| 8400215 | FORT HARRISON Rd | E of 25TH ST | 0 | 0 | 0 | 2011 |
| 8400217 | BEECH STREET | E of FRUITRDGE | 0 | 0 | 0 | 2011 |
| 8400218 | BEECH STREET | S of E MAPLE | 0 | 0 | 0 | 2011 |
| 8400219 | COOPERS Ln | W of ARMS PL | 0 | 0 | 0 | 2011 |
| 8400221 | HULMAN St | W of FRUITRDGE | 108 | 30 | 138 | 2011 |
| 8400223 | DICKENS STREET | S of SH 246 | 0 | 0 | 0 | 2011 |
| 8400234 | FORT HARRISON Rd | E of SMITH ST | 0 | 0 | 0 | 2011 |
| 8400235 | FORT HARRISON Rd | E of SMITH ST | 0 | 0 | 0 | 2011 |
| 8400236 | E MAPLE ROAD | W of HUNT ST | 0 | 0 | 0 | 2011 |
| 8400338 | POPLAR St | W of FRUITRDGE | 800 | 240 | 1405 | 2011 |
| 8400339 | THRALLS Ave | W ARMS PLACE | 0 | 0 | 0 | 2011 |

Table 3: Construction Costs**County** **Vigo****County Number** **84**

| NBI # | Facility Carried | Location | Bridge Cost | Road Cost | Total Cost | Estimate Year |
|--------------|-------------------------|-----------------|--------------------|------------------|-------------------|----------------------|
| 8400346 | Brown Avenue | S of Maple Ave | 0 | 0 | 0 | 0 |
| 8400131 | GROTTO Rd | W of MAIN ST | 0 | 0 | 0 | 2011 |
| 8400174 | TRUEBLOOD PI | S of Kennett Dr | 0 | 0 | 0 | 2011 |
| 8400199 | FRUITRIDGE AVE.-SB | S of MAPLE AVE | 302 | 25 | 327 | 2011 |
| 8400200 | FRUITRIDGE AVE.-NB | S of MAPLE AVE | 0 | 0 | 0 | 2011 |
| 8400201 | FRUITRIDGE AVE.-SB | S of MAPLE AVE | 0 | 0 | 0 | |
| 8400230 | FRUITRIDGE AVE.-NB | S of MAPLE AVE | 0 | 0 | 0 | |

187 Total Bridges in County

Table 3: Construction Costs

County Wabash

County Number 85

| NBI # | Facility Carried | Location | Bridge Cost | Road Cost | Total Cost | Estimate Year |
|--------------|-------------------------|-------------------|--------------------|------------------|-------------------|----------------------|
| 8500005 | CR 175 E | N OF CR 1100 N | 0 | 0 | 0 | 0 |
| 8500010 | OLD US 24 | S OF CR 200 S | 0 | 0 | 0 | 0 |
| 8500015 | STITT ST | E OF US 24 | 0 | 0 | 0 | 0 |
| 8500020 | OLD STATE RD 15 | INT WITH CR 700 S | 0 | 0 | 0 | 0 |
| 8500025 | OLD STATE RD 15 | S OF STATE RD 15 | 0 | 0 | 0 | 0 |
| 8500028 | RIVER RD | SW OF CR 950 S | 0 | 0 | 0 | 0 |
| 8500030 | CR 800E | N OF CR 800 N | 129 | 160 | 413 | 2010 |
| 8500035 | CR 650E | N OF CR 1100 N | 0 | 0 | 0 | |
| 8500040 | CR 650E | S OF CR 900 N | 130 | 160 | 414 | 2010 |
| 8500045 | N CHIPPEWA ST | N OF STATE RD 15 | 600 | 280 | 1200 | 2010 |
| 8500050 | CR 950N | E OF CR 800 W | 0 | 0 | 0 | |
| 8500055 | RIVER RD | E OF CR 800 W | 0 | 0 | 0 | |
| 8500060 | CR 700N | W OF CR 700 W | 0 | 0 | 0 | 0 |
| 8500065 | CR 800N | W OF CR 700 W | 0 | 0 | 0 | |
| 8500070 | CR 800N | E OF SR 15 | 0 | 0 | 0 | 0 |
| 8500075 | OGDEN RD | S OF STATE RD 15 | 31 | 64 | 120 | 2012 |
| 8500080 | LUKENS LAKE RD | E OF CR 400 W | 0 | 0 | 0 | 0 |
| 8500085 | CR 1050N | mi W of SR 15 | 0 | 0 | 0 | 0 |
| 8500090 | CR 200W | N of CR 1000N | 0 | 0 | 0 | |
| 8500095 | CR 200W | S OF CR 800 N | 0 | 0 | 0 | |
| 8500100 | CR 300W | S OF CR 800 N | 0 | 0 | 0 | |
| 8500105 | CR 400W | S OF CR 800 N | 0 | 0 | 0 | |
| 8500110 | CR 400W | S OF CR 900 N | 0 | 0 | 0 | |
| 8500115 | CR 800E | N OF CR 400 N | 0 | 0 | 0 | 0 |
| 8500116 | CR 800E | S OF CR 500 N | 0 | 0 | 0 | 2012 |
| 8500120 | CR 400N | E OF CR 650 E | 0 | 0 | 0 | 0 |
| 8500125 | CR 400N | E OF CR 650 E | 0 | 0 | 0 | |
| 8500130 | CR 500N | W OF CR 800 E | 18 | 0 | 18 | 2010 |
| 8500135 | CR 100N | S OF US 24 | 0 | 0 | 0 | |
| 8500140 | CR 500E | S OF CR 1000 N | 0 | 0 | 0 | 0 |

Table 3: Construction Costs**County Wabash****County Number 85**

| NBI # | Facility Carried | Location | Bridge Cost | Road Cost | Total Cost | Estimate Year |
|--------------|-------------------------|------------------|--------------------|------------------|-------------------|----------------------|
| 8500145 | CR 300E | N OF CR 1000 N | 0 | 0 | 0 | |
| 8500150 | CR 400E | N OF CR 900 N | 269 | 200 | 654 | 2010 |
| 8500155 | CR 400E | N OF CR 700 N | 0 | 0 | 0 | 0 |
| 8500160 | CR 600E | S OF CR 900 N | 0 | 0 | 0 | |
| 8500165 | CR 1100N | W OF CR 300 E | 0 | 0 | 0 | |
| 8500170 | SINGER RD | E OF CR 175 E | 90 | 50 | 170 | 2010 |
| 8500171 | GRIST RD | E OF SINGER RD | 0 | 0 | 0 | 0 |
| 8500172 | CR 300E | N OF CR 1100 N | 0 | 0 | 0 | |
| 8500175 | CR 900N | E OF CR 500 E | 100 | 100 | 275 | 2012 |
| 8500180 | CR 900N | E OF CR 500 E | 0 | 0 | 0 | 0 |
| 8500185 | CR 300E | N OF CR 700 N | 0 | 0 | 0 | 0 |
| 8500190 | CR 700W | N OF CR 400 N | 0 | 0 | 0 | 0 |
| 8500195 | CR 675W | N OF CR 200 N | 0 | 0 | 0 | 0 |
| 8500200 | CR 400N | E OF CR 800 W | 334 | 200 | 741 | 2012 |
| 8500205 | CR 700W | N OF CR 250 N | 0 | 0 | 0 | |
| 8500210 | CR 600W | N OF CR 200 N | 0 | 0 | 0 | |
| 8500215 | CR 600W | N OF CR 400 N | 0 | 0 | 0 | 0 |
| 8500220 | CR 700E | N OF CR 500 S | 0 | 0 | 0 | 0 |
| 8500225 | CR 800E | N OF STATE RD 1: | 0 | 0 | 0 | 0 |
| 8500230 | CR 500S | W OF CR 800 E | 0 | 0 | 0 | |
| 8500235 | CR 600E | N OF CR 500 S | 0 | 0 | 0 | |
| 8500240 | CR 200W | N OF CR 400 N | 0 | 0 | 0 | |
| 8500245 | CR 300W | N OF CR 400 N | 0 | 0 | 0 | 0 |
| 8500246 | CR 400N | W OF CR 200 W | 0 | 0 | 0 | |
| 8500250 | DIVISION RD | W OF STATE RD 1 | 0 | 0 | 0 | 0 |
| 8500255 | CR 400N | W OF CR 200 W | 0 | 0 | 0 | 0 |
| 8500260 | CR 100W | S OF CR 500 N | 0 | 0 | 0 | 0 |
| 8500265 | CR 400W | N OF CR 400 N | 0 | 0 | 0 | 0 |
| 8500270 | CR 100E | S OF CR 500 N | 0 | 0 | 0 | |
| 8500275 | CR 500N | W OF CR 300 E | 0 | 0 | 0 | 0 |

Table 3: Construction Costs**County Wabash****County Number 85**

| NBI # | Facility Carried | Location | Bridge Cost | Road Cost | Total Cost | Estimate Year |
|--------------|-------------------------|---------------------|--------------------|------------------|-------------------|----------------------|
| 8500285 | CR 500E | S OF CR 300 N | 0 | 0 | 0 | 0 |
| 8500290 | CR 400E | S OF CR 200 N | 0 | 0 | 0 | |
| 8500295 | CR 200N | W OF CR 500 E | 0 | 0 | 0 | 0 |
| 8500300 | CR 300N | E OF CR 500 E | 0 | 0 | 0 | 0 |
| 8500305 | CR 300E | N OF CR 500 N | 0 | 0 | 0 | 0 |
| 8500310 | OLD US 24 | E OF CR 175 E | 0 | 0 | 0 | |
| 8500315 | SCHMALZREID RD | S OF US 24 | 100 | 100 | 275 | 2012 |
| 8500320 | HANGING ROCK RD | mi E of State Rd 52 | 523 | 150 | 675 | 2012 |
| 8500325 | CR 1200S | E OF CR 600 E | 0 | 0 | 0 | 0 |
| 8500330 | CR 700E | S OF STATE RD 1: | 0 | 0 | 0 | 0 |
| 8500335 | CR 200S | W OF OLD US 24 | 0 | 0 | 0 | 0 |
| 8500340 | MILL ST | E OF STATE RD 1: | 28 | 0 | 28 | 2012 |
| 8500345 | BAILEY RD | N OF CR 400 S | 0 | 0 | 0 | |
| 8500350 | COOPER RD | NW OF RIDENOU | 0 | 0 | 0 | 0 |
| 8500355 | CR 500W | INT OF CR 500 S | 225 | 200 | 595 | 2012 |
| 8500360 | CR 550W | INT. OF COOPER I | 0 | 0 | 0 | |
| 8500365 | CR 500S | W OF CR 600 E | 0 | 0 | 0 | |
| 8500370 | CR 500S | W OF OLD STATE | 75 | 0 | 100 | 2012 |
| 8500375 | CR 250S | E OF CR 200 E | 0 | 0 | 0 | |
| 8500380 | CR 175 S | W OF CR 60 E | 0 | 0 | 0 | |
| 8500385 | BAUMBAUER RD | N OF CR 175 S | 0 | 0 | 0 | 0 |
| 8500390 | CR 200E | N OF CR 175 S | 0 | 0 | 0 | 0 |
| 8500395 | CR 200E | N OF CR 250 S | 0 | 0 | 0 | 0 |
| 8500400 | CR 75E | N OF CR 250 S | 252 | 200 | 631 | 2012 |
| 8500410 | CR 300E | N OF CR 250 S | 0 | 0 | 0 | 0 |
| 8500415 | CR 300E | S OF CR 250 S | 0 | 0 | 0 | 0 |
| 8500420 | OLD SLOCUM TRAIL | INT OF CR 700 W | 0 | 0 | 0 | 0 |
| 8500430 | CR 250E | N OF CR 1050 S | 0 | 0 | 0 | 0 |
| 8500435 | CR 200E | S OF CR 700 S | 0 | 0 | 0 | 0 |
| 8500440 | CR 300E | S OF STATE RD 1: | 0 | 0 | 0 | 0 |

Table 3: Construction Costs**County Wabash****County Number 85**

| NBI # | Facility Carried | Location | Bridge Cost | Road Cost | Total Cost | Estimate Year |
|--------------|-------------------------|------------------|--------------------|------------------|-------------------|----------------------|
| 8500445 | AMERICA RD | N OF CR 1050 S | 0 | 0 | 0 | 0 |
| 8500450 | CR 390E | S OF STATE RD 1: | 0 | 0 | 0 | 0 |
| 8500455 | CR 390E | S OF CR 70 0S | 80 | 20 | 100 | 2010 |
| 8500142 | CR 900S | E OF CR 700 E | 0 | 0 | 0 | 0 |
| 8500460 | CR 1050S | E OF LAFONTAINE | 0 | 0 | 0 | 0 |
| 8500465 | CR 1050S | W OF LAFONTAIN | 0 | 0 | 0 | |
| 8500470 | CR 1050S | S OF CR 1000 S | 0 | 0 | 0 | |
| 8500475 | CR 700S | E OF STATE RD 1: | 0 | 0 | 0 | 0 |
| 8500480 | CR 100E | S OF CR 700 S | 0 | 0 | 0 | 0 |
| 8500490 | OLD SLOCUM TRAIL | N OF CR 1200 S | 0 | 0 | 0 | |
| 8500495 | CR 1200S | E OF MERIDIAN | 45 | 35 | 80 | 2012 |
| 8500500 | CR 1400N | E OF CR 700 W | 0 | 0 | 0 | |
| 8500505 | MERIDIAN RD | S OF CR 1400 N | 253 | 160 | 579 | 2010 |
| 8500510 | CR 100W | S OF CR 1400 N | 100 | 100 | 275 | 2010 |
| 8500511 | CR 300W | S OF CR 1500 N | 0 | 0 | 0 | 0 |
| 8500515 | CR 200E | N OF CR 1400 N | 0 | 0 | 0 | 0 |
| 8500520 | CR 500E | N OF STATE RD 1 | 0 | 0 | 0 | 0 |
| 8500525 | MAIN ST | W OF CR 325 E | 0 | 0 | 0 | |
| 8500530 | MAIN ST | W OF CR 325 E | 0 | 0 | 0 | 0 |
| 8500535 | CR 325E | N OF WABASH ST | 501 | 280 | 1072 | 2012 |
| 8500540 | CR 325E | N OF CR 1300 N | 0 | 0 | 0 | |
| 8500550 | CR 1300N | W OF CR 500 E | 0 | 0 | 0 | |
| 8500555 | CR 600E | N OF STATE RD 1 | 0 | 0 | 0 | 0 |
| 8500560 | CR 700W | INT OF COOPER F | 0 | 0 | 0 | |
| 8500565 | COOPER RD | E OF CR 800 W | 0 | 0 | 0 | 0 |
| 8500570 | CR 750W | S OF COOPER RD | 0 | 0 | 0 | 0 |
| 8500580 | ELLIOTT RD | INT OF CR 775 W | 0 | 0 | 0 | 0 |
| 8500585 | CR 700W | S OF COOPER RD | 0 | 0 | 0 | 0 |
| 8500182 | ELLIOTT RD | E OF CR 700 W | 0 | 0 | 0 | 0 |
| 8500587 | CR 300E | S OF CR 1500 N | 0 | 0 | 0 | 0 |

Table 3: Construction Costs

County Wabash

County Number 85

| NBI # | Facility Carried | Location | Bridge Cost | Road Cost | Total Cost | Estimate Year |
|--------------|-------------------------|-----------------|--------------------|------------------|-------------------|----------------------|
| 8500588 | CR 300W | S OF CR 1500 N | 158 | 160 | 452 | 2008 |
| 8500590 | OLD US 24 | S OF CR 200 S | 0 | 0 | 0 | 0 |
| 8500595 | CR 400E | N OF CR 1300 N | 0 | 0 | 0 | 0 |
| 8500600 | CR 400W | N OF STATE RD 1 | 0 | 0 | 0 | |
| 8500605 | CR 400W | S OF CR 400 S | 0 | 0 | 0 | 0 |
| 8500610 | WASHINGTON ST | W OF TIPTON ST | 163 | 160 | 458 | 2010 |
| 8500615 | CANAL ST | N OF US 24 | 0 | 0 | 0 | |
| 8500707 | BLUE STAR HIGHWAY | N OLD STATE RD | 0 | 0 | 0 | |
| 8500620 | LAFONTAINE AVE | S OF CASSATT | 0 | 0 | 0 | |
| 8500625 | CASSATT RD | E OF OLD STATE | 0 | 0 | 0 | 0 |
| 8500630 | MILL ST | W OF HILL ST | 0 | 0 | 0 | |
| 8500635 | FERRY ST | E OF ALENA ST | 0 | 0 | 0 | 0 |
| 8500640 | HUNTINGTON ST | N OF LAFONTAINE | 0 | 0 | 0 | 0 |
| 8500645 | MIAMI ST | N OF STITT ST | 0 | 0 | 0 | 0 |
| 8500650 | WABASH ST | N OF HARRISON | 0 | 0 | 0 | 0 |
| 8500655 | RIVER ST | N OF BENT ST | 0 | 0 | 0 | 0 |
| 8500660 | HARRISON ST | INT OF WABASH S | 168 | 160 | 465 | 2011 |
| 8500665 | GLADSTONE ST | E OF WABASH ST | 0 | 0 | 0 | |
| 8500670 | PARKVIEW DR | N OF HILL ST | 0 | 0 | 0 | |
| 8500675 | VERMONT ST | S OF STITT ST | 0 | 0 | 0 | |
| 8500685 | MILL ST/SINGER RD | N OF CR 175 E | 521 | 280 | 1099 | 2010 |
| 8500690 | MARKET STREET | S OF STATE RD 1 | 0 | 0 | 0 | |
| 8500695 | WABASH RD | NE OF STATE RD | 0 | 0 | 0 | 0 |
| 8500700 | WALNUT STREET | N OF LOGAN STRI | 235 | 200 | 608 | 2012 |
| 8500705 | MAIN ST | INT OF BRANSON | 0 | 0 | 0 | |
| 8500680 | CR 50N | W OF CR 300 E | 0 | 0 | 0 | |
| 8500710 | CR 250S | E OF CR 100 E | 0 | 0 | 0 | 0 |
| 8500715 | CR 250S | W OF AMERICA R | 0 | 0 | 0 | |
| 8500720 | CR 400N | E OF CR 500 E | 0 | 0 | 0 | 0 |
| 8500725 | AMERICAN RD | S OF CR 700 S | 253 | 160 | 413 | 2012 |

Table 3: Construction Costs

County **Wabash**

County Number **85**

| NBI # | Facility Carried | Location | Bridge Cost | Road Cost | Total Cost | Estimate Year |
|--------------|-------------------------|-----------------|--------------------|------------------|-------------------|----------------------|
| 8500730 | OLD STATE RD 15 | N OF CR 1000 S | 0 | 0 | 0 | 0 |
| 8500735 | CR 500N | W OF STATE RD 1 | 0 | 0 | 0 | 0 |
| 8500740 | CR 200W | S OF STATE RD 1 | 0 | 0 | 0 | |
| 8500745 | CR 700W | N OF ST RD 16 | 0 | 0 | 0 | |

154 Total Bridges in County

Table 3: Construction Costs**County Warren****County Number 86**

| NBI # | Facility Carried | Location | Bridge Cost | Road Cost | Total Cost | Estimate Year |
|--------------|-------------------------|--------------------|--------------------|------------------|-------------------|----------------------|
| 8600115 | CR 600W | S of CR 500S | 0 | 0 | 0 | 0 |
| 8600001 | CR 800W | S of SR 136 | 0 | 0 | 0 | 0 |
| 8600002 | CR 1100S | W of CR 875W | 0 | 0 | 0 | 0 |
| 8600003 | Brown's Hill Rd | E of CR 775W | 0 | 0 | 0 | 0 |
| 8600004 | Possum Run Rd | NW of SR 63 | 0 | 0 | 0 | |
| 8600005 | Possum Run Rd | NW of SR 63 | 0 | 0 | 0 | 0 |
| 8600007 | Coal Hollow Rd | NW of SR 263 | 0 | 0 | 0 | 0 |
| 8600010 | CR 250N | W of Mountz Rd | 0 | 0 | 0 | 0 |
| 8600011 | Mountz Rd | S of Winthrop Rd | 91 | 160 | 362 | 2012 |
| 8600012 | Winthrop Rd | E of Mountz Rd | 99 | 160 | 373 | 2012 |
| 8600014 | CR 775W | S of CR 100S | 0 | 0 | 0 | 0 |
| 8600015 | CR 675W | N of SR 28 | 0 | 0 | 0 | 0 |
| 8600016 | CR 450S | E of CR 900W | 0 | 0 | 0 | 0 |
| 8600017 | CR 600S | W of CR 775W | 0 | 0 | 0 | 0 |
| 8600114 | CR 550W | W of CR 575S | 0 | 0 | 0 | 0 |
| 8600019 | Shanklin Hill Rd | SW of CR 400S | 0 | 0 | 0 | 0 |
| 8600020 | CR 350S | W of CR 450W | 330 | 70 | 400 | 2012 |
| 8600021 | CR 550W | N of CR 350S | 0 | 0 | 0 | 0 |
| 8600022 | Tower Rd | NE of Third St | 0 | 0 | 0 | 0 |
| 8600023 | CR 575S | E of Carlile Rd | 0 | 0 | 0 | 0 |
| 8600024 | CR 575S | E of CR 300 W | 0 | 0 | 0 | 0 |
| 8600025 | CR 400S | E of Carlile Road | 0 | 0 | 0 | 0 |
| 8600026 | CR 125S | E of SR 263 | 0 | 0 | 0 | 0 |
| 8600027 | RIVER Rd | SW of US 41 | 0 | 0 | 0 | 0 |
| 8600028 | River Road | N of Monroe Street | 0 | 0 | 0 | |
| 8600029 | CR 100E | S of Grant St | 800 | 150 | 1050 | 2012 |
| 8600031 | CR 1000W | S of CR 375N | 0 | 0 | 0 | 0 |
| 8600032 | CR 300N | E of CR 100W | 0 | 0 | 0 | 0 |
| 8600033 | CR 900W | N of CR 300N | 0 | 0 | 0 | 0 |
| 8600034 | CR 900W | N of CR 300N | 0 | 0 | 0 | 0 |

Table 3: Construction Costs**County Warren****County Number 86**

| NBI # | Facility Carried | Location | Bridge Cost | Road Cost | Total Cost | Estimate Year |
|--------------|-------------------------|----------------------|--------------------|------------------|-------------------|----------------------|
| 8600035 | CR 900W | S of CR 100N | 0 | 0 | 0 | 0 |
| 8600036 | CR 900W | N of Division Rd | 0 | 0 | 0 | 0 |
| 8600037 | CR 800W | S of CR 550N | 0 | 0 | 0 | 0 |
| 8600038 | CR 800W | N of CR 300N | 0 | 0 | 0 | 0 |
| 8600040 | CR 100N | W of SR 63 | 258 | 68 | 365 | 2012 |
| 8600041 | CR 100N | W of CR 125W | 0 | 0 | 0 | 0 |
| 8600042 | Pot Holes Rd | S of Twin Bridges | 0 | 0 | 0 | 0 |
| 8600043 | Pot Holes Rd | N of Twin Bridges | 0 | 0 | 0 | 0 |
| 8600044 | CR 450N | W of Rocky Ford Rd | 0 | 0 | 0 | 0 |
| 8600045 | CR 475N | W of CR 25E | 0 | 0 | 0 | 0 |
| 8600046 | Moore's Hill Rd | N of US 41 | 0 | 0 | 0 | 0 |
| 8600047 | Hunter Hill Rd | W of CR 225E | 0 | 0 | 0 | 0 |
| 8600048 | CR 300N | E of CR 50W | 0 | 0 | 0 | 0 |
| 8600049 | CR 50W | N of CR 300N | 0 | 0 | 0 | 0 |
| 8600051 | Coal Hollow Rd | NW of SR 263 | 0 | 0 | 0 | 0 |
| 8600053 | Coal Hollow Rd | NW of SR 263 | 0 | 0 | 0 | 0 |
| 8600054 | CR 550E | N of CR 200N | 219 | 200 | 587 | 2012 |
| 8600055 | Kickapoo Rd | N. of Independence | 0 | 0 | 0 | 0 |
| 8600056 | Kickapoo Rd | S of CR 250N | 0 | 0 | 0 | 0 |
| 8600057 | Independence Rd | W of Kickapoo Rd | 0 | 0 | 0 | 0 |
| 8600058 | Independence Rd | SW of Clay St | 0 | 0 | 0 | 0 |
| 8600059 | CR 250N | E of Mountz Rd | 0 | 0 | 0 | 0 |
| 8600060 | Indy - P.V. Rd | NW of CR 625E | 0 | 0 | 0 | 0 |
| 8600061 | CR 800E | S of Independence | 0 | 0 | 0 | 0 |
| 8600062 | CR 450N | E of CR 1000E | 0 | 0 | 0 | 0 |
| 8600063 | Independence Rd | E of Buffalo Hill Rd | 0 | 0 | 0 | 0 |
| 8600064 | Independence Rd | NE of CR 950E | 0 | 0 | 0 | 0 |
| 8600066 | CR 900W | N of CR 650N | 0 | 0 | 0 | 0 |
| 8600067 | CR 700N | E of CR 800W | 0 | 0 | 0 | 0 |
| 8600068 | CR 100W | N of Gillespie Rd | 0 | 0 | 0 | 0 |

Table 3: Construction Costs**County Warren****County Number 86**

| NBI # | Facility Carried | Location | Bridge Cost | Road Cost | Total Cost | Estimate Year |
|--------------|-------------------------|--------------------|--------------------|------------------|-------------------|----------------------|
| 8600069 | CR 650N | E of CR 800W | 0 | 0 | 0 | 0 |
| 8600070 | CR 650N | W of CR 800W | 0 | 0 | 0 | 0 |
| 8600071 | CR 550N | E of CR 800W | 0 | 0 | 0 | 0 |
| 8600072 | CR 850N | E of CR 400W | 125 | 80 | 40 | 245 |
| 8600073 | CR 850N | E of Old US 41 | 0 | 0 | 0 | 0 |
| 8600074 | Briscoe Station Rd | E of Old US 41 | 300 | 200 | 600 | 2012 |
| 8600075 | Briscoe Station Rd | N of Rock Ford Roa | 0 | 0 | 0 | 0 |
| 8600076 | Rainsville Road | S of Boulevard Rd | 0 | 0 | 0 | 0 |
| 8600077 | CR 1050N | W of CR 125W | 0 | 0 | 0 | 0 |
| 8600078 | CR 450E | S of CR 800N | 600 | 50 | 750 | 2012 |
| 8600079 | Old SR 55 | N of CR 800 N | 0 | 0 | 0 | 0 |
| 8600080 | CR 600E | N of CR 550N | 0 | 0 | 0 | 0 |
| 8600116 | CR 550N | W of CR 600E | 0 | 0 | 0 | |
| 8600082 | Green Hill Rd | E of CR 1050E | 0 | 0 | 0 | 0 |
| 8600083 | ARMSTRONG CHAPEL F N | of CR 675N | 0 | 0 | 0 | 0 |
| 8600084 | CR 1000E | N of CR 975N | 285 | 80 | 420 | 2012 |
| 8600085 | CR 1200E | N of CR 700N | 0 | 0 | 0 | 0 |
| 8600088 | Gillespie Rd | S of CR 400S | 268 | 180 | 515 | 2012 |
| 8600089 | CR 650S | E of CR 300W | 200 | 40 | 300 | 2012 |
| 8600097 | CR 125S | E of CR 100W | 0 | 0 | 0 | 0 |
| 8600099 | Coal Hollow Rd | S of Galloway Rd | 0 | 0 | 0 | 0 |
| 8600100 | CR 800W | S of CR 650N | 0 | 0 | 0 | 0 |
| 8600101 | CR 300N | E of CR 800W | 0 | 0 | 0 | 0 |
| 8600102 | Division Road | E of CR 900W | 0 | 0 | 0 | 0 |
| 8600103 | CR 850N | W of CR 700 W | 170 | 110 | 55 | 335 |
| 8600104 | CR 25E | S of CR 850N | 0 | 0 | 0 | 0 |
| 8600108 | CR 100S | W of CR 900W | 0 | 0 | 0 | 0 |
| 8600109 | CR 900W | S of CR 850N | 0 | 0 | 0 | 0 |
| 8600110 | Old SR 41 | S of CR 550N | 0 | 0 | 0 | 0 |
| 8600111 | Old SR 41 | N of CR 650N | 0 | 0 | 0 | 0 |

Table 3: Construction Costs

County **Warren**

County Number **86**

| NBI # | Facility Carried | Location | Bridge Cost | Road Cost | Total Cost | Estimate Year |
|--------------|-------------------------|-------------------|--------------------|------------------|-------------------|----------------------|
| 8600112 | CR 750N | W of Rainville Rd | 0 | 0 | 0 | 0 |
| 8600113 | CR 700W | N of CR 850N | 0 | 0 | 0 | 0 |
| 8600105 | Railroad Street | NE of SR 28 | 0 | 0 | 0 | 0 |
| 8600106 | E Monroe St | E of Fall St | 0 | 0 | 0 | 0 |
| 8600107 | Fall St | S of Monroe St | 0 | 0 | 0 | 0 |

95 Total Bridges in County

Table 3: Construction Costs**County Warrick****County Number 87**

| NBI # | Facility Carried | Location | Bridge Cost | Road Cost | Total Cost | Estimate Year |
|--------------|-------------------------|--------------------|--------------------|------------------|-------------------|----------------------|
| 8700002 | PETERSBURG Rd | MI S of SOMERVIL | 0 | 0 | 0 | |
| 8700004 | ELVAH TYRING Rd | MI S of SR 61 | 0 | 0 | 0 | |
| 8700005 | SPURGEON Rd | MI S of SR 61 | 0 | 0 | 0 | 0 |
| 8700009 | SELVIN Rd | MI W of INGRAM R | 360 | 60 | 465 | 2011 |
| 8700010 | SELVIN Rd | MI E of GILES Rd | 0 | 0 | 0 | 0 |
| 8700012 | STANLEY Rd | MI W of MARX Rd | 1530 | 50 | 1740 | 2011 |
| 8700013 | SEVEN HILLS Rd | MI W of St. JOHNS | 0 | 0 | 0 | |
| 8700188 | SEVEN HILLS Rd | MI W of LILLY PAD | 0 | 0 | 0 | 0 |
| 8700189 | SEVEN HILLS Rd | MI W of LILLY PAD | 0 | 0 | 0 | 0 |
| 8700018 | LILLY PAD Rd | MI N of SR 68 | 0 | 0 | 0 | 0 |
| 8700180 | TARRYTOWN Rd | Int of SLEEPY HOL | 0 | 0 | 0 | |
| 8700024 | LYNN Rd | MI E of EBY Rd | 200 | 30 | 250 | 2011 |
| 8700026 | FOLSOMVILLE Rd | MI W of ELLIS Rd | 0 | 0 | 0 | 0 |
| 8700028 | FOLSOMVILLE Rd | MI S of MCNEELY | 0 | 0 | 0 | |
| 8700029 | FOLSOMVILLE Rd | MI N of JOCKEY R | 0 | 0 | 0 | |
| 8700031 | DICKEYVILLE Rd | MI W of ASHBY Rd | 0 | 0 | 0 | 0 |
| 8700032 | SHILOH Rd | MI Int of ASHBY Rc | 270 | 75 | 385 | 2011 |
| 8700035 | MCNEELY Rd | MI E of CR 300 E | 0 | 0 | 0 | 0 |
| 8700036 | EBENEZER Rd | MI E of CR 300 E | 0 | 0 | 0 | 0 |
| 8700042 | STATE St | MI S of MILLER CE | 0 | 0 | 0 | |
| 8700043 | NEW HARMONY Rd | MI W of WEYERBA | 0 | 0 | 0 | 0 |
| 8700044 | NEW HARMONY Rd | MI W of WASSON | 0 | 0 | 0 | |
| 8700045 | NEW HARMONY Rd | MI W of WASSON | 250 | 40 | 322 | 2011 |
| 8700046 | STATE St | MI N of SR 62 | 0 | 0 | 0 | |
| 8700047 | STEVESON STA RD | MI N of Old BOON | 450 | 40 | 540 | 2011 |
| 8700048 | ST JOHNS Rd | MI N of DITNEY HII | 0 | 0 | 0 | |
| 8700051 | GENTRY Rd | MI W of ELLIS Rd | 0 | 0 | 0 | 0 |
| 8700052 | LINCOLN TRAIL Rd | MI W of SR 161 | 0 | 0 | 0 | |
| 8700054 | TAYLORSVILLE Rd | MI W of SR 161 | 0 | 0 | 0 | |
| 8700055 | TAYLORSVILLE Rd | MI S of LESLIE Rd | 0 | 0 | 0 | |

Table 3: Construction Costs**County Warrick****County Number 87**

| NBI # | Facility Carried | Location | Bridge Cost | Road Cost | Total Cost | Estimate Year |
|--------------|-------------------------|--------------------|--------------------|------------------|-------------------|----------------------|
| 8700057 | LESLIE Rd | MI E of BRUSH Cr | 0 | 0 | 0 | |
| 8700058 | TAYLORSVILLE Rd | MI W of SR 161 | 50 | 10 | 75 | 2011 |
| 8700059 | JOCKEY Rd | MI E of COLES Cr I | 0 | 0 | 0 | |
| 8700060 | JOCKEY Rd | MI W of COLES Cr | 0 | 0 | 0 | 0 |
| 8700061 | DALE HEILMAN Rd | MI W of CR 800 E | 0 | 0 | 0 | |
| 8700062 | MILLERSBURG Rd | MI E of ESKEW Rd | 0 | 0 | 0 | |
| 8700064 | ESKEW Rd | MI S of NEW HARM | 0 | 0 | 0 | 0 |
| 8700065 | NEW HARMONY Rd | MI W of ESKEW Rd | 0 | 0 | 0 | |
| 8700067 | COLES CREEK Rd | MI N of MCNEELY | 0 | 0 | 0 | |
| 8700069 | EBENEZER Rd | MI E of COLES Cr I | 0 | 0 | 0 | 0 |
| 8700071 | ROBINSON Rd | MI W of SR 161 | 50 | 15 | 85 | 2011 |
| 8700074 | STONE Rd | MI E of SR 161 | 0 | 0 | 0 | 0 |
| 8700079 | WALLACE FORK Rd | MI S of LINCOLN T | 360 | 60 | 470 | 2011 |
| 8700081 | DALE Rd | MI E of BEARDSLE | 0 | 0 | 0 | |
| 8700082 | CHINN Rd | MI E of BEARDSLY | 0 | 0 | 0 | 0 |
| 8700083 | HADLEY Rd | MI E of SR 161 | 0 | 0 | 0 | |
| 8700086 | HEIM Rd | MI W of SR 62 | 0 | 0 | 0 | |
| 8700087 | HEIM Rd | MI W of SR 62 | 0 | 0 | 0 | 0 |
| 8700088 | INDERRIEDEN Rd | MI N of SR 62 | 0 | 0 | 0 | |
| 8700089 | INDERRIEDEN Rd | MI N of MILLERSBI | 0 | 0 | 0 | |
| 8700090 | FARLEY Rd | MI W of STATE St | 0 | 0 | 0 | |
| 8700094 | BASE LINE ROAD | MI W of St. JOHNS | 0 | 0 | 0 | |
| 8700101 | CASTLE GARDEN Rd | MI S of SR 62 | 0 | 0 | 0 | |
| 8700102 | LIBBERT Rd | MI N of SR 66 | 0 | 0 | 0 | 0 |
| 8700105 | OUTER LINCOLN Rd | MI W of ANDERSC | 0 | 0 | 0 | |
| 8700106 | ANDERSON Rd | MI S of LINCOLN A | 0 | 0 | 0 | |
| 8700108 | SHARON Rd | MI E of ANDERSOI | 0 | 0 | 0 | |
| 8700182 | MARTIN Rd | MI S of VANN Rd | 0 | 0 | 0 | 0 |
| 8700110 | SHELTON Rd | Int of CROWVILLE | 0 | 0 | 0 | 0 |
| 8700181 | SHELTON Rd | MI W of JOHNSON | 0 | 0 | 0 | 0 |

Table 3: Construction Costs**County Warrick****County Number 87**

| NBI # | Facility Carried | Location | Bridge Cost | Road Cost | Total Cost | Estimate Year |
|--------------|-------------------------|-------------------|--------------------|------------------|-------------------|----------------------|
| 8700111 | ESKEW Rd | MI N of SR 62 | 0 | 0 | 0 | |
| 8700112 | ESKEW Rd | MI N of SR 61 | 0 | 0 | 0 | |
| 8700113 | LINCOLN AVE. | MI W of SR 61 | 0 | 0 | 0 | 0 |
| 8700183 | BAKER ROAD | MI S of SR 62 | 0 | 0 | 0 | 0 |
| 8700114 | SHARON Rd | MI W of SR 61 | 0 | 0 | 0 | |
| 8700116 | WETHERS Rd | MI S of VANN Rd | 0 | 0 | 0 | 0 |
| 8700117 | HOFFMAN Rd | MI W of SR 61 | 50 | 0 | 55 | 2011 |
| 8700118 | JENNER Rd | MI W of SR 61 | 0 | 0 | 0 | 0 |
| 8700186 | ROEDER Rd | MI W of SR 61 | 0 | 0 | 0 | 0 |
| 8700120 | WARNER Rd | MI N of RED BRUS | 0 | 0 | 0 | 0 |
| 8700121 | WARNER Rd | MI N of RED BRUS | 0 | 0 | 0 | |
| 8700122 | VANADA Rd | MI N of SR 66 | 0 | 0 | 0 | 0 |
| 8700185 | RED BRUSH Rd | MI W of SR 61 | 0 | 0 | 0 | 0 |
| 8700123 | YANKEETOWN Rd | MI S of SR 66 | 0 | 0 | 0 | |
| 8700124 | BONER Rd | MI E of BONER Rd | 300 | 10 | 340 | 2011 |
| 8700126 | TENNYSON Rd | MI S of CAREY Rd | 0 | 0 | 0 | |
| 8700127 | PHILLIPS Rd | Int of MAUER Rd | 388 | 50 | 473 | 2011 |
| 8700130 | PHILLIPS Rd | MI W of SR 161 | 135 | 20 | 165 | 2011 |
| 8700131 | HENDRICKSON Rd | MI S of SR 62 | 0 | 0 | 0 | 0 |
| 8700132 | Old DEGONIA Rd | MI W of MAUER Rd | 0 | 0 | 0 | 0 |
| 8700133 | TENNYSON Rd | MI E of FRANZ Rd | 50 | 0 | 55 | 2011 |
| 8700134 | TENNYSON Rd | MI W of SR 161 | 0 | 0 | 0 | |
| 8700135 | FROG POND Rd | MI N of SR 62 | 0 | 0 | 0 | 0 |
| 8700137 | TWIN BRIDGES Rd | MI E of SR 161 | 0 | 0 | 0 | |
| 8700138 | BULLOCKTOWN Rd | MI S of MYERS Rd | 0 | 0 | 0 | |
| 8700139 | SHELTON Rd | MI W of MOSS Rd | 120 | 50 | 185 | 2011 |
| 8700140 | FRANZ Rd | Int of TENNYSON F | 0 | 0 | 0 | 0 |
| 8700141 | MAXVILLE Rd | MI E of WINSETT F | 0 | 0 | 0 | 0 |
| 8700142 | PHILLIPS Rd | MI E of SR 161 | 0 | 0 | 0 | 0 |
| 8700144 | LINCOLN TRAIL Rd | MI E of BROOKS R | 340 | 60 | 440 | 2011 |

Table 3: Construction Costs**County Warrick****County Number 87**

| NBI # | Facility Carried | Location | Bridge Cost | Road Cost | Total Cost | Estimate Year |
|--------------|-------------------------|-------------------|--------------------|------------------|-------------------|----------------------|
| 8700145 | LINCOLN TRAIL Rd | MI E of SR 161 | 0 | 0 | 0 | |
| 8700146 | BARCHETT Rd | MI S of SR 62 | 0 | 0 | 0 | |
| 8700147 | MYERS Rd | MI W of BULLOCK | 900 | 40 | 1055 | 2011 |
| 8700148 | NEW HOPE Rd | MI W of BULLOCK | 0 | 0 | 0 | |
| 8700153 | FOLSOMVILLE Rd | MI N of KELLY Rd | 0 | 0 | 0 | |
| 8700155 | FOLSOMVILLE Rd | MI N of LODGE Rd | 0 | 0 | 0 | 0 |
| 8700157 | HUNT TRAIL Rd | MI E of BRUSH Cr | 0 | 0 | 0 | 0 |
| 8700158 | HUNT TRAIL Rd | MI W of EAMES St | 0 | 0 | 0 | 0 |
| 8700159 | ST JOHNS Rd | MI N of SEVEN HIL | 0 | 0 | 0 | 0 |
| 8700160 | ST JOHNS Rd | MI S of SEVEN HIL | 0 | 0 | 0 | 0 |
| 8700161 | TELEPHONE Rd | MI W of LIBBERT F | 0 | 0 | 0 | 0 |
| 8700163 | WEYERBACHER Rd | MI S of SR 68 | 0 | 0 | 0 | 0 |
| 8700164 | YANKEETOWN Rd | MI N of RUDOLPH | 0 | 0 | 0 | |
| 8700166 | HOLLAND Rd | MI N of SR 68 | 0 | 0 | 0 | |
| 8700167 | HOLLAND Rd | MI N of SR 68 | 0 | 0 | 0 | |
| 8700190 | TELEPHONE Rd | MI E of EPWORTH | 0 | 0 | 0 | 0 |
| 8700170 | Old US 66 | MI E of YANKEETC | 950 | 15 | 1080 | 2011 |
| 8700171 | TWO STORY Rd | MI N of DUSTY Rd | 225 | 40 | 295 | 2011 |
| 8700172 | EAMES STATION Rd | MI N of SR 62 | 0 | 0 | 0 | |
| 8700173 | VANN Rd | MI W of SR 61 | 590 | 60 | 700 | 2011 |
| 8700175 | ELBERFELD Rd | MI W of St. JOHNS | 0 | 0 | 0 | |
| 8700177 | OAK GROVE Rd | MI W of LIBBERT F | 140 | 50 | 210 | 2011 |
| 8700179 | MCNEELY Rd | MI W of COLES Cr | 0 | 0 | 0 | 0 |
| 8700187 | NEW HARMONY Rd | MI E of WEYERBA | 0 | 0 | 0 | |

114 Total Bridges in County

Table 3: Construction Costs**County Washington****County Number 88**

| NBI # | Facility Carried | Location | Bridge Cost | Road Cost | Total Cost | Estimate Year |
|--------------|-------------------------|-------------------|--------------------|------------------|-------------------|----------------------|
| 8800001 | SPANGLERHILL Rd | NE / SALTILLO-BO | 0 | 0 | 0 | 0 |
| 8800002 | SUGAR CREEK Rd | SE of JEANS Rd | 0 | 0 | 0 | 0 |
| 8800003 | CAVE TOWN Rd | W of WHITE RIVER | 0 | 0 | 0 | 0 |
| 8800004 | COX FERRY Rd | SE of STARR Rd | 0 | 0 | 0 | 0 |
| 8800005 | COX FERRY Rd | W of STARR Rd | 0 | 0 | 0 | 0 |
| 8800006 | PROWSVILLE RIDGE | W of STARR Rd | 0 | 0 | 0 | 0 |
| 8800007 | RUSH CREEK Rd | S of ENON CHURCH | 0 | 0 | 0 | 0 |
| 8800008 | REYNOLD Rd | NW of WALNUT R | 0 | 0 | 0 | 0 |
| 8800009 | SPARKSVILLE Rd | NE of WHITE RIVER | 0 | 0 | 0 | 0 |
| 8800010 | BUFFALO BOTTOMS Rd | SE of SPARKS FEI | 0 | 0 | 0 | 0 |
| 8800011 | Delaney Park Rd | Int DELANEY PARK | 0 | 0 | 0 | |
| 8800012 | Mount Eden Rd | N of MT EDEN Rd | 0 | 0 | 0 | 0 |
| 8800013 | BABE HATTABAUGH | S of DELANEY MIL | 0 | 0 | 0 | 0 |
| 8800014 | Old Babe Rd | W of DELANEY PA | 0 | 0 | 0 | 0 |
| 8800015 | ROOSTER HILL Rd | W of DELANEY PA | 0 | 0 | 0 | 0 |
| 8800017 | WASKOM BRIDGE Rd | N of MT EDEN Rd | 0 | 0 | 0 | 0 |
| 8800018 | MOUNT EDEN Rd | W of GARRIOTT R | 0 | 0 | 0 | 0 |
| 8800019 | MOUNT EDEN Rd | W of SR 39 | 0 | 0 | 0 | 0 |
| 8800020 | POWER LINE Rd | W of SR 39 | 0 | 0 | 0 | 0 |
| 8800021 | POWER LINE Rd | W of SR 39 | 0 | 0 | 0 | 0 |
| 8800023 | Old SR 56 | NE of COOMBS R | 0 | 0 | 0 | 0 |
| 8800025 | Old SR 56 | E of MOUNT Rd | 0 | 0 | 0 | 0 |
| 8800026 | LITTLE YORK/S-BURG | E of SR 39 | 0 | 0 | 0 | 0 |
| 8800027 | FRANKLIN BOTTOMS | SW of COUNTY LII | 0 | 0 | 0 | |
| 8800028 | LITTLE YORK Rd | W of SCIFERS Rd | 0 | 0 | 0 | 0 |
| 8800029 | JIM DAY Rd | S of LEWELLEN R | 0 | 0 | 0 | 0 |
| 8800030 | BROADWAY RD | N of QUAKER Rd | 0 | 0 | 0 | 0 |
| 8800032 | QUAKER Rd | W of SR 56 | 0 | 0 | 0 | |
| 8800033 | ELK CREEK Rd | SW of MOUNT Rd | 225 | 150 | 375 | 2012 |
| 8800036 | NEW PHIL/NEW SALEM | E of SAYLOR Rd | 0 | 0 | 0 | 0 |

Table 3: Construction Costs**County Washington****County Number 88**

| NBI # | Facility Carried | Location | Bridge Cost | Road Cost | Total Cost | Estimate Year |
|--------------|-------------------------|-------------------|--------------------|------------------|-------------------|----------------------|
| 8800037 | FRANKLIN SCHOOL Rd | N of GARRISON Hi | 0 | 0 | 0 | 0 |
| 8800038 | CANTON/S. BOSTON | N of SR 160 | 90 | 0 | 90 | 2012 |
| 8800039 | COOMBS Rd | S of SR 56 | 0 | 0 | 0 | 0 |
| 8800154 | HARRISTOWN Rd | E of CANTON Rd S | 0 | 0 | 0 | 0 |
| 8800041 | BATA Rd | W of CANTON Rd : | 0 | 0 | 0 | |
| 8800042 | SALTILLO & LIVONIA | S of MT TABOR Rc | 0 | 0 | 0 | 0 |
| 8800043 | SALTILLO & LIVONIA | S of LOST RIVER F | 0 | 0 | 0 | 0 |
| 8800047 | Country Farm Rd | NW of FARABEE F | 0 | 0 | 0 | 0 |
| 8800048 | MARTINSBURG Rd | NW of TEMPLE Rd | 0 | 0 | 0 | 0 |
| 8800049 | MARTINSBURG Rd | SE of SR 60 | 0 | 0 | 0 | 0 |
| 8800050 | HERITAGE CHAPEL Rd | S of SR 56 | 0 | 0 | 0 | 0 |
| 8800051 | HERITAGE CHAPEL Rd | S of SR 56 | 0 | 0 | 0 | 0 |
| 8800053 | Canton Rd South | N of CANTON S BC | 90 | 20 | 110 | 2012 |
| 8800054 | BLUE RIVER CHURCH | S of RUDDER Rd | 0 | 0 | 0 | 0 |
| 8800055 | CAUBLE Rd | N of SKYLIGHT Rd | 85 | 15 | 100 | 2012 |
| 8800056 | CAUBLE Rd | N of MITCHELL Rd | 0 | 0 | 0 | 0 |
| 8800057 | MOUNT TABOR Rd | W of HITCHCOCK | 0 | 0 | 0 | |
| 8800058 | BEE LINE Rd | W of HITCHCOCK | 0 | 0 | 0 | 0 |
| 8800059 | BEE LINE Rd | W of HITCHCOCK | 0 | 0 | 0 | 0 |
| 8800062 | LOST RIVER Rd | E of SALTILLO Rd | 0 | 0 | 0 | 0 |
| 8800064 | C-BURG & LIVONIA | S of LOST RIVER F | 0 | 0 | 0 | 0 |
| 8800065 | C-BURG & LIVONIA | S of MT TABOR Rc | 0 | 0 | 0 | 0 |
| 8800067 | MOUNT TABOR Rd | W of W. WASH. SC | 0 | 0 | 0 | 0 |
| 8800068 | IKE DREW Rd | W of SALTILLO Rd | 0 | 0 | 0 | 0 |
| 8800069 | JOHN BATT Rd | W of MYERS Rd | 0 | 0 | 0 | 0 |
| 8800070 | BECKS MILL Rd | E of ORCHARD Rd | 0 | 0 | 0 | 0 |
| 8800071 | BECKS MILL Rd | N of VINCENNES T | 700 | 100 | 800 | 2012 |
| 8800073 | VINCENNES Trl | SE of BECKS MILL | 0 | 0 | 0 | 0 |
| 8800074 | GRANDVIEW Rd | NE of ORGAN SPF | 0 | 0 | 0 | 0 |
| 8800157 | FREDRICKSBURG Rd | E of BECKS MILL F | 0 | 0 | 0 | 0 |

Table 3: Construction Costs**County Washington****County Number 88**

| NBI # | Facility Carried | Location | Bridge Cost | Road Cost | Total Cost | Estimate Year |
|--------------|-------------------------|--------------------|--------------------|------------------|-------------------|----------------------|
| 8800076 | HORNER CHAPEL | N of CEDAR SPRING | 0 | 0 | 0 | 0 |
| 8800077 | PALMYRA Rd | N of PALMYRA LAKE | 0 | 0 | 0 | 0 |
| 8800078 | MOUNT CARMEL Rd | NW of HORNER'S C | 0 | 0 | 0 | 0 |
| 8800079 | SHORTS CORNER Rd | W of BLUE RIVER | 0 | 0 | 0 | 0 |
| 8800080 | SHORTS CORNER Rd | W of MARTINSBURG | 0 | 0 | 0 | 0 |
| 8800081 | MARTINSBURG Rd | S of SHORTS COR | 0 | 0 | 0 | 0 |
| 8800082 | BIG SPRINGS Rd | N of WEST END R | 0 | 0 | 0 | 0 |
| 8800083 | BLUE RIVER CHURCH | N of BILL MILLER F | 0 | 0 | 0 | 0 |
| 8800084 | DUTCH CREEK Rd | W of BUSH Rd | 0 | 0 | 0 | 0 |
| 8800085 | DUTCH CREEK Rd | W of BUSH Rd | 0 | 0 | 0 | 0 |
| 8800086 | DUTCH CREEK Rd | W of BUSH Rd | 0 | 0 | 0 | 0 |
| 8800087 | DUTCH CREEK Rd | E of BUFFALO TR | 0 | 0 | 0 | 0 |
| 8800088 | Old PALMYRA Rd | N of SR 135 | 0 | 0 | 0 | 0 |
| 8800089 | EASTERN SCHOOL Rd | S of MOTSINGER I | 0 | 0 | 0 | 0 |
| 8800090 | TRAINER Ln | W of SR 335 | 0 | 0 | 0 | 0 |
| 8800091 | LOCKENOUR Rd | NW of BLANKEN E | 0 | 0 | 0 | 0 |
| 8800092 | BOWERS KNOB Rd | S of BLUE RIVER F | 0 | 0 | 0 | 0 |
| 8800093 | HONEY RUN Rd | SE of BLUE RIVER | 0 | 0 | 0 | 0 |
| 8800094 | OLIVE BRANCH Rd | N of HOLDER Rd | 15 | 10 | 25 | 2012 |
| 8800095 | VALEENE Pike | E of HONEY CREEK | 60 | 20 | 80 | 2012 |
| 8800096 | DELANEY CREEK Rd | N of ROOSTER HILL | 0 | 0 | 0 | 0 |
| 8800097 | ELK CREEK Rd | S of SR 56 | 0 | 0 | 0 | 0 |
| 8800098 | BETHEL RD | S of HOLDER Rd | 0 | 0 | 0 | 0 |
| 8800099 | Old SR 60 W | E of ORCHARD Rd | 0 | 0 | 0 | 0 |
| 8800100 | MALCOMB STARR Rd | S of COX FERRY F | 0 | 0 | 0 | 0 |
| 8800102 | DELANEY CREEK Rd | S of JACKSON Rd | 0 | 0 | 0 | 0 |
| 8800103 | LICK SKILLET Rd | S of DELANEY MIL | 0 | 0 | 0 | 0 |
| 8800104 | Evelyn Jackson Rd | W of DELANEY PA | 0 | 0 | 0 | 0 |
| 8800159 | PALMYRA LAKE Rd | E of BIG SPRINGS | 0 | 0 | 0 | 0 |
| 8800106 | Wetzel Road | N of COUNTY LINE | 0 | 0 | 0 | 0 |

Table 3: Construction Costs

County Washington

County Number 88

| NBI # | Facility Carried | Location | Bridge Cost | Road Cost | Total Cost | Estimate Year |
|--------------|-------------------------|-------------------|--------------------|------------------|-------------------|----------------------|
| 8800107 | Martinsburg Fire R | E of MARTIN Rd | 0 | 0 | 0 | 0 |
| 8800138 | WAGNER Rd | S of TRAINER LN | 0 | 0 | 0 | 0 |
| 8800108 | BLUE RIVER Rd | W of POLK SCHO | 0 | 0 | 0 | 0 |
| 8800109 | BLUE RIVER Rd | E of GOSS SCHO | 0 | 0 | 0 | 0 |
| 8800110 | BEN BLANKENBAKER | W of BOWERS KN | 0 | 0 | 0 | |
| 8800111 | GOSS SCHOOL Rd | W of BLUE RIVER | 0 | 0 | 0 | 0 |
| 8800112 | GARRISON HOLLOW Rd | S of WALKER Rd | 0 | 0 | 0 | 0 |
| 8800113 | FRANKLIN CHURCH Rd | S of SR 56 | 0 | 0 | 0 | 0 |
| 8800114 | BOWSMAN Rd | S of LEWELLEN R | 0 | 0 | 0 | 0 |
| 8800115 | BANES HOLLOW Rd | S of LITTLE YORK | 0 | 0 | 0 | 0 |
| 8800116 | FARABEE Rd | E of SR 60 | 0 | 0 | 0 | 0 |
| 8800118 | FRANKLIN SCHOOL Rd | N of SR 160 | 0 | 0 | 0 | 0 |
| 8800121 | HITCHCOCK Rd | S of SR 60 | 0 | 0 | 0 | 0 |
| 8800122 | CASEY HOLLOW Rd | E of BLUE RIVER F | 80 | 10 | 90 | 2012 |
| 8800123 | BLUE RIVER Rd | W of POLK SCHO | 0 | 0 | 0 | |
| 8800124 | GOSS SCHOOL Rd | W of BLUE RIVER | 0 | 0 | 0 | 0 |
| 8800160 | HONEY CREEK Rd | N of VALEENE Pki | 0 | 0 | 0 | 0 |
| 8800139 | FIRE Ln Rd | E of BLUE RIVER F | 0 | 0 | 0 | 0 |
| 8800141 | SPARKSFERRY Rd | E of HIGHLAND R | 0 | 0 | 0 | 0 |
| 8800142 | PURTLE Ln | W of SR 66 | 0 | 0 | 0 | 0 |
| 8800143 | DAISY LINE Rd | E of BLUE RIVER C | 0 | 0 | 0 | |
| 8800144 | RINKERS CREEK Rd | S of PUMP STATIC | 0 | 0 | 0 | 0 |
| 8800145 | JIM BROWN Rd | N of COUNTY FAR | 0 | 0 | 0 | 0 |
| 8800147 | HOWELL Rd | N of CANTON S B | 0 | 0 | 0 | 0 |
| 8800148 | PALMYRA Rd | S of PALMYRA LA | 0 | 0 | 0 | 0 |
| 8800146 | BETHLEHEM CHURCH | S/MARTINSBURG | 0 | 0 | 0 | 0 |
| 8800149 | HONEY RUN Rd | W of HONEY RUN | 0 | 0 | 0 | 0 |
| 8800150 | BANES HOLLOW Rd | W/RUTHERFORD | 0 | 0 | 0 | 0 |
| 8800151 | WALKER Rd | E of FRANKLIN SC | 0 | 0 | 0 | 0 |
| 8800152 | MT ZION CHURCH RD | S of CONWAY CHI | 0 | 0 | 0 | 0 |

Table 3: Construction Costs**County Washington****County Number 88**

| NBI # | Facility Carried | Location | Bridge Cost | Road Cost | Total Cost | Estimate Year |
|--------------|-------------------------|---------------------|--------------------|------------------|-------------------|----------------------|
| 8800153 | COX FERRY Rd | N of SR 56/60 | 130 | 20 | 150 | 2012 |
| 8800155 | Elrod Road | N of SR 56/60 | 0 | 0 | 0 | 0 |
| 8800156 | Old SR 56 | W of Elk Creek Roa | 50 | 20 | 70 | 2012 |
| 8800158 | Little York Rd | E of N Rutherford R | 0 | 0 | 0 | 0 |
| 8800161 | SR 60 | W SR 135 | 0 | 0 | 0 | 0 |
| 8800127 | HOMER St | W of MAIN St | 0 | 0 | 0 | 0 |
| 8800128 | West MARKET St | W of MAIN St | 0 | 0 | 0 | 0 |
| 8800129 | EAST MARKET St | E of MAIN St | 45 | 5 | 50 | 2012 |
| 8800131 | West MARKET St | W of MAIN St | 0 | 0 | 0 | 0 |
| 8800140 | HIGH St | E of MAIN St | 0 | 0 | 0 | 0 |
| 8800132 | MAIN St | S of MAHURON Rc | 0 | 0 | 0 | 0 |
| 8800133 | MAIN St | SE of GROVE St | 8 | 0 | 8 | 2012 |
| 8800135 | SHORTS CORNER Rd | W of SR 60 | 0 | 0 | 0 | 0 |
| 8800137 | SINKING CREEK Ln | E of SR 150 | 0 | 0 | 0 | 0 |

134 Total Bridges in County

Table 3: Construction Costs

County Wayne

County Number 89

| NBI # | Facility Carried | Location | Bridge Cost | Road Cost | Total Cost | Estimate Year |
|--------------|-------------------------|-------------------|--------------------|------------------|-------------------|----------------------|
| 8900001 | BENTONVILLE RD | E of CRAWFORD F | 0 | 0 | 0 | |
| 8900002 | HOLTSCRAW RD | N of BENTONVILLE | 0 | 0 | 0 | |
| 8900003 | NEUMAN LAKE RD | E of SR 1 | 0 | 0 | 0 | |
| 8900004 | GERMANTOWN RD | W of PENNVILLE F | 0 | 0 | 0 | |
| 8900005 | PENNVILLE RD | N of KIRLIN Rd | 0 | 0 | 0 | |
| 8900006 | POTTERSHP RD | W of CREEK Rd | 0 | 0 | 0 | |
| 8900007 | CREEK RD | N of FARR Rd | 0 | 0 | 0 | |
| 8900008 | CHAPEL RD | E of HISER STATIO | 0 | 0 | 0 | |
| 8900009 | ABINGTON TWP LN RD | S of POTTERSHP | 0 | 0 | 0 | |
| 8900251 | POTTERSHP RD | E of ABINGTON TV | 0 | 0 | 0 | |
| 8900011 | ABINGTON TWP LN RD | S of WATT Rd | 0 | 0 | 0 | |
| 8900012 | WILLOW GROVE RD | S of TICE Rd | 0 | 0 | 0 | |
| 8900013 | CLEVENGER RD | N of CHAPEL Rd | 0 | 0 | 0 | |
| 8900014 | WATT RD | E of LAMOTT Rd | 0 | 0 | 0 | |
| 8900015 | KIRLIN RD | W of LAMOTT Rd | 0 | 0 | 0 | |
| 8900016 | CENTERVILLE RD | W of ABINGTON P | 0 | 0 | 0 | |
| 8900018 | ABINGTON RD | N of CENTERVILLE | 0 | 0 | 0 | |
| 8900019 | POTTERSHP RD | W of RIVER Rd | 0 | 0 | 0 | |
| 8900020 | ESTEB RD | E of SR 27 | 0 | 0 | 0 | 0 |
| 8900021 | FOUTS RD | S of FARLOW Rd | 0 | 0 | 0 | |
| 8900022 | STRAIGHTLINE PK | N of BOSTON TWF | 0 | 0 | 0 | |
| 8900023 | STRAIGHTLINE PK | N of GRIMES Rd | 0 | 0 | 0 | |
| 8900024 | GREENMOUNT PK | W of STATE Ln Rd | 0 | 0 | 0 | |
| 8900025 | MINNEMAN RD | N of WOLFE Rd | 0 | 0 | 0 | |
| 8900026 | STRAIGHTLINE PK | S of FARLOW Rd | 0 | 0 | 0 | |
| 8900027 | NIEWOEHNER RD | S of BOSTON TWF | 0 | 0 | 0 | |
| 8900028 | NIEWOEHNER RD | S of WERNLE Rd | 0 | 0 | 0 | |
| 8900029 | BEESON RD | E of ESTEB Rd | 0 | 0 | 0 | |
| 8900030 | ENDSLEY RD | W of ESTEB Rd | 155 | 270 | 425 | 2012 |
| 8900031 | ESTEB RD | N of ENDSLEY Rd | 672 | 270 | 942 | 2012 |

Table 3: Construction Costs**County Wayne****County Number 89**

| NBI # | Facility Carried | Location | Bridge Cost | Road Cost | Total Cost | Estimate Year |
|--------------|-------------------------|-------------------|--------------------|------------------|-------------------|----------------------|
| 8900032 | LIBERTY AVE | N of SR 27 | 0 | 0 | 0 | |
| 8900033 | BEELOR RD | E of ABINGTON Pk | 0 | 0 | 0 | |
| 8900034 | ABINGTON PK | S of BEELOR Rd | 0 | 0 | 0 | |
| 8900035 | SALISBURY RD | S of VI POST Rd | 0 | 0 | 0 | |
| 8900036 | TEST RD | E of TOSCHLOG R | 0 | 0 | 0 | |
| 8900037 | ABINGTON PK | N of UNION CO Ln | 0 | 0 | 0 | |
| 8900039 | NW L ST | E of FIRST St | 0 | 0 | 0 | |
| 8900040 | MEANS RD | W of CENTERVILL | 350 | 90 | 440 | 2012 |
| 8900041 | KEMPTON RD | W of CENTERVILL | 0 | 0 | 0 | |
| 8900042 | CENTERVILLE RD | N of GATES Rd | 0 | 0 | 0 | |
| 8900043 | SALISBURY RD | S of MAIN St | 217 | 50 | 267 | 2012 |
| 8900044 | COLLEGE CORNER RD | W of SALISBURY F | 0 | 0 | 0 | |
| 8900045 | KING RD | N of NOLANDS FO | 30 | 24 | 54 | 2012 |
| 8900046 | STUDY RD | S of AIRPORT Rd | 0 | 0 | 0 | |
| 8900047 | CENTERVILLE RD | N of NOLANDS FO | 0 | 0 | 0 | |
| 8900048 | CENTERVILLE RD | N of NOLANDS FO | 0 | 0 | 0 | |
| 8900050 | COLLEGE CORNER RD | E of WEST GROVE | 310 | 100 | 410 | 2012 |
| 8900049 | COLLEGE CORNER RD | W of MCMINN Rd | 25 | 17 | 42 | 2012 |
| 8900051 | MCMINN RD | S of WATER St | 0 | 0 | 0 | 0 |
| 8900052 | COLVIN RD | W of WILLOW GR | 0 | 0 | 0 | |
| 8900053 | MCCONAHA RD | E of WENDEL Rd | 0 | 0 | 0 | |
| 8900054 | KEPLER RD | E of JACKSONBUF | 0 | 0 | 0 | |
| 8900055 | KEPLER RD | E of DOUGHERTY | 0 | 0 | 0 | |
| 8900056 | MOYER RD | W of WASHINGTO | 0 | 0 | 0 | |
| 8900057 | MOYER RD | E of JACKSONBUF | 0 | 0 | 0 | 0 |
| 8900058 | MILTON RD | E of WISE Rd | 0 | 0 | 0 | |
| 8900059 | SAMPLE RD | E of SWALLOW R | 680 | 180 | 860 | 2012 |
| 8900060 | West EATON PK | W of STATE LINE I | 75 | 25 | 100 | 2012 |
| 8900061 | ARBORETUM RD | S of SR 121 | 0 | 0 | 0 | |
| 8900062 | ABINGTON PK | N of BEELOR Rd | 0 | 0 | 0 | |

Table 3: Construction Costs

County Wayne

County Number 89

| NBI # | Facility Carried | Location | Bridge Cost | Road Cost | Total Cost | Estimate Year |
|--------------|-------------------------|-------------------|--------------------|------------------|-------------------|----------------------|
| 8900063 | PORTERFIELD RD | N of SR 121 | 0 | 0 | 0 | |
| 8900064 | PORTERFIELD RD | N of SR 121 | 0 | 0 | 0 | |
| 8900248 | STATE LINE RD | S of COOK Rd | 0 | 0 | 0 | |
| 8900065 | HOLLANSBURG RD | S of INKE Rd | 0 | 0 | 0 | |
| 8900066 | INKE RD | E of HOLLANSBUF | 0 | 0 | 0 | |
| 8900067 | INKE RD | W of HOLLANSBU | 0 | 0 | 0 | |
| 8900246 | HOLLANSBURG RD | N of HOLLANSBUF | 0 | 0 | 0 | |
| 8900068 | ROBERTS RD | W of PARK ELWO | 0 | 0 | 0 | |
| 8900069 | MARTIN RD | W of ARBA Pk | 0 | 0 | 0 | 0 |
| 8900070 | UNION PK | W of SR 27 | 0 | 0 | 0 | |
| 8900071 | ARBA PIKE RD | N of INKE Rd | 0 | 0 | 0 | |
| 8900072 | TINGLER RD | W of SR 27 | 0 | 0 | 0 | |
| 8900073 | Old NATIONAL RD | S of US 40 | 0 | 0 | 0 | |
| 8900074 | GRAVEL PIT RD | N of US 40 | 0 | 0 | 0 | |
| 8900075 | WOODSIDE DR | W of GRAVEL PIT | 75 | 25 | 100 | 2012 |
| 8900076 | RICH RD | W of FLATLEY Rd | 0 | 0 | 0 | |
| 8900077 | WHITWATER RD | E of JENNINGS Rd | 0 | 0 | 0 | |
| 8900078 | ROELL RD | W of SR 227 | 0 | 0 | 0 | |
| 8900079 | HILL RD | W of STATE LINE I | 0 | 0 | 0 | |
| 8900080 | BETHEL RD | N of BETHEL Rd | 0 | 0 | 0 | |
| 8900081 | BOUNDRY RD | N of SEANEY Rd | 0 | 0 | 0 | |
| 8900082 | SEANEY RD | E of BOUNDARY R | 0 | 0 | 0 | |
| 8900083 | JENNINGS RD | N of WHITWATEI | 0 | 0 | 0 | |
| 8900084 | CART RD | N of WALLACE Rd | 25 | 25 | 50 | 2012 |
| 8900085 | CART RD | N of INKE Rd | 0 | 0 | 0 | |
| 8900086 | FOUNTAIN CITY PK | E of BOUNDARY R | 0 | 0 | 0 | |
| 8900087 | HINSHAW RD | E of BOUNDARY R | 0 | 0 | 0 | |
| 8900088 | OVERMAN RD | E of BOUNDARY R | 0 | 0 | 0 | |
| 8900089 | WHITWATER RD | E of SR 27 | 0 | 0 | 0 | |
| 8900090 | WALLACE RD | E of ARBA Pk | 0 | 0 | 0 | |

Table 3: Construction Costs

County Wayne

County Number 89

| NBI # | Facility Carried | Location | Bridge Cost | Road Cost | Total Cost | Estimate Year |
|--------------|-------------------------|-------------------|--------------------|------------------|-------------------|----------------------|
| 8900091 | WALLACE RD | E of ARBA Pk | 0 | 0 | 0 | |
| 8900092 | WALLACE RD | E of SR 227 | 0 | 0 | 0 | |
| 8900093 | MAIN ST | E of SR 1 | 0 | 0 | 0 | |
| 8900094 | GERMANTOWN RD | N of BERSTCH Rd | 0 | 0 | 0 | |
| 8900245 | GATEWAY RD | W of SR 1 | 0 | 0 | 0 | |
| 8900095 | GERMANTOWN RD | S of FRONTAGE R | 0 | 0 | 0 | |
| 8900096 | FRONTAGE RD | E of GERMANTOW | 0 | 0 | 0 | |
| 8900097 | BOYD RD | S of HUNNICUT R | 192 | 25 | 217 | 2012 |
| 8900098 | PAUL RD | S of HUNNICUT R | 0 | 0 | 0 | |
| 8900099 | DELAWARE ST | E of BALES Rd | 0 | 0 | 0 | |
| 8900101 | SYMONDS CREEK RD | S of GOOSE HEAV | 0 | 0 | 0 | |
| 8900102 | GOOSE HEAVEN RD | E of SYMONDS CF | 0 | 0 | 0 | |
| 8900103 | BRICK CHURCH RD | N of WILLIAM SIST | 0 | 0 | 0 | |
| 8900104 | SYMONDS CREEK RD | S of FRANK MYER | 0 | 0 | 0 | |
| 8900105 | SYMONDS CREEK RD | N of FRANK MYER | 0 | 0 | 0 | |
| 8900106 | FRANK MYERS RD | W of SYMONDS CI | 0 | 0 | 0 | |
| 8900107 | GOOSE HEAVEN RD | W of CAMBRIDGE | 0 | 0 | 0 | 0 |
| 8900108 | FRANK MYERS RD | W of TREATY LINE | 0 | 0 | 0 | |
| 8900109 | CENTERVILLE RD | N of CLYDE OLER | 0 | 0 | 0 | |
| 8900254 | CENTERVILLE RD | N of FOUNTAIN CI | 0 | 0 | 0 | 0 |
| 8900111 | FOUNTAIN CITY PK | E of SR 27 | 525 | 360 | 885 | 2012 |
| 8900112 | TINGLER RD | W of ROUND BARI | 0 | 0 | 0 | |
| 8900113 | TINGLER RD | W of ROUND BARI | 0 | 0 | 0 | |
| 8900114 | ROUND BARN RD | N of TINGLER Rd | 0 | 0 | 0 | |
| 8900115 | NEW GARDEN RD | W of MAG STUDY F | 0 | 0 | 0 | |
| 8900116 | PLEASANT PLAIN RD | W of PITTS Rd | 0 | 0 | 0 | |
| 8900117 | NEW GARDEN RD | W of EDGERTON I | 0 | 0 | 0 | |
| 8900118 | WEBSTER RD | E of ROUND BARN | 50 | 15 | 65 | 2012 |
| 8900119 | WEBSTER RD | W of KING Rd | 0 | 0 | 0 | |
| 8900120 | BRICK CHURCH RD | N of JERRY MEYE | 0 | 0 | 0 | |

Table 3: Construction Costs

County Wayne

County Number 89

| NBI # | Facility Carried | Location | Bridge Cost | Road Cost | Total Cost | Estimate Year |
|--------------|-------------------------|-------------------|--------------------|------------------|-------------------|----------------------|
| 8900239 | JERRY MYERS RD | E of BRICK CHURCH | 0 | 0 | 0 | |
| 8900121 | KING RD | N of TINGLER Rd | 0 | 0 | 0 | |
| 8900122 | W.E. OLER RD | E of LEWIS Rd | 0 | 0 | 0 | |
| 8900123 | CLYDE OLER RD | E of LEWIS Rd | 0 | 0 | 0 | |
| 8900240 | BAILEY RD | S of W.E. OLER Rd | 0 | 0 | 0 | |
| 8900124 | FOX RD | E of JACKSONBURG | 0 | 0 | 0 | 0 |
| 8900125 | FOX RD | W of SUGAR GROVE | 0 | 0 | 0 | |
| 8900126 | MINERAL SPRINGS RD | N of SR 38 | 2000 | 900 | 2900 | 2012 |
| 8900127 | SMOKY ROW RD | E of CARLOS Rd | 0 | 0 | 0 | |
| 8900128 | W.E. OLER RD | E of WILLIAMSON | 0 | 0 | 0 | |
| 8900129 | W.E. OLER RD | E of DINGLE Rd | 0 | 0 | 0 | |
| 8900130 | CLYDE OLER RD | W of LEWIS Rd | 0 | 0 | 0 | |
| 8900131 | CLYDE OLER RD | E of SUGAR GROVE | 0 | 0 | 0 | |
| 8900132 | CLYDE OLER RD | E of JACKSONBURG | 0 | 0 | 0 | |
| 8900133 | JACKSONBURG RD | N of TED DAVIS Rd | 0 | 0 | 0 | |
| 8900134 | SUGAR GROVE RD | S of CLYDE OLER | 0 | 0 | 0 | |
| 8900135 | ROBINSON RD | E of JACKSONBURG | 0 | 0 | 0 | |
| 8900136 | W.E. OLER RD | E of JACKSONBURG | 0 | 0 | 0 | |
| 8900137 | DINGLE RD | N of CLYDE OLER | 0 | 0 | 0 | |
| 8900252 | TED DAVIS RD | E of SUGAR GROVE | 0 | 0 | 0 | 0 |
| 8900139 | SWOVELAND RD | E of JACKSONBURG | 0 | 0 | 0 | 0 |
| 8900250 | WASHINGTON RD | N TED DAVIS ROAD | 0 | 0 | 0 | 0 |
| 8900249 | SWOVELAND RD | E of JACKSONBURG | 0 | 0 | 0 | 0 |
| 8900140 | JERRY MYERS RD | W of TREATY LINE | 0 | 0 | 0 | |
| 8900141 | HEINEY RD | W of TREATY LINE | 700 | 180 | 880 | 2012 |
| 8900142 | TEETOR RD | W of TREATY LINE | 0 | 0 | 0 | 0 |
| 8900143 | JUNCTION ST | E of WASHINGTON | 230 | 180 | 410 | 2012 |
| 8900144 | SOUTH ST | E of WASHINGTON | 0 | 0 | 0 | |
| 8900145 | WASHINGTON ST | N of TEETOR Rd | 0 | 0 | 0 | |
| 8900146 | BEAR CREEK RD | E of BRICK CHURCH | 240 | 180 | 420 | 2012 |

Table 3: Construction Costs**County Wayne****County Number 89**

| NBI # | Facility Carried | Location | Bridge Cost | Road Cost | Total Cost | Estimate Year |
|--------------|-------------------------|-------------------|--------------------|------------------|-------------------|----------------------|
| 8900147 | TURNPIKE RD | W of SR 38 | 705 | 300 | 1050 | 2012 |
| 8900259 | FRANKLIN RD | S OF LEAVELL Rd | 0 | 0 | 0 | 0 |
| 8900149 | HOOVER RD | W of DALTON Rd | 0 | 0 | 0 | |
| 8900150 | LEAVELL RD | E of FRANKLIN Rd | 0 | 0 | 0 | |
| 8900151 | FRANKLIN RD | N of HOOVER Rd | 85 | 50 | 135 | 2012 |
| 8900152 | W.E. OLER RD | E of LACY Rd | 0 | 0 | 0 | |
| 8900154 | JONES RD | E of LACY Rd | 0 | 0 | 0 | |
| 8900155 | CRULL RD | W of SR 1 | 0 | 0 | 0 | |
| 8900156 | HOOVER RD | E of LACY Rd | 0 | 0 | 0 | |
| 8900158 | CHEESMAN RD | W of SR 1 | 0 | 0 | 0 | |
| 8900159 | LACY RD | N of LAMAR Rd | 175 | 180 | 355 | 2012 |
| 8900160 | CHARLES RD | E of LACY Rd | 270 | 180 | 450 | 2012 |
| 8900161 | LAMAR RD | E of FRANKLIN Rd | 0 | 0 | 0 | |
| 8900162 | WEAVER RD | E of WILKINSON R | 150 | 180 | 330 | 2012 |
| 8900163 | WEAVER RD | W of DALTON Rd | 0 | 0 | 0 | |
| 8900164 | MASSEY RD | W of DALTON Rd | 0 | 0 | 0 | |
| 8900165 | NOBBLETT RD | W of DALTON Rd | 0 | 0 | 0 | |
| 8900166 | THORNBURG RD | N of SR 35 | 0 | 0 | 0 | |
| 8900167 | WEAVER RD | E of SR 1 | 270 | 180 | 450 | 2012 |
| 8900168 | BEARD RD | W of ECONOMY R | 0 | 0 | 0 | |
| 8900169 | INDIAN TRAIL RD | E of THORNBURG | 0 | 0 | 0 | |
| 8900170 | ECONOMY RD | Int of BANNING Rd | 370 | 180 | 550 | 2012 |
| 8900171 | MENDENHALL RD | E of JACKSONBUF | 0 | 0 | 0 | |
| 8900173 | BROOKS RD | W of CARLOS Rd | 0 | 0 | 0 | |
| 8900174 | CARLOS RD | N of NEWMAN Rd | 0 | 0 | 0 | |
| 8900175 | DAVIS-MEYERS RD | E of CENTERVILLE | 0 | 0 | 0 | |
| 8900176 | DAVIS-MEYERS RD | E of CENTERVILLE | 0 | 0 | 0 | |
| 8900177 | DAVIS-MEYERS RD | W of CENTER Rd | 0 | 0 | 0 | |
| 8900178 | SCOTT RD | W of BOUNDARY I | 0 | 0 | 0 | |
| 8900179 | CENTERVILLE RD | N of DAVIS MEYEF | 0 | 0 | 0 | |

Table 3: Construction Costs

County Wayne

County Number 89

| NBI # | Facility Carried | Location | Bridge Cost | Road Cost | Total Cost | Estimate Year |
|--------------|-------------------------|------------------|--------------------|------------------|-------------------|----------------------|
| 8900180 | CENTERVILLE RD | S of MORGAN CRE | 0 | 0 | 0 | |
| 8900181 | MORGAN CREEK RD | W of CENTERVILL | 0 | 0 | 0 | |
| 8900182 | CENTER RD | N of DAVIS MEYEF | 0 | 0 | 0 | |
| 8900183 | BOCKHOFER RD | E of CENTER Rd | 0 | 0 | 0 | |
| 8900184 | SUGAR GROVE RD | S of MENDENHALI | 0 | 0 | 0 | |
| 8900188 | DALE AVE | N of US 40 | 65 | 50 | 115 | 2012 |
| 8900253 | LIBERTY AVE | N of SR 27 | 0 | 0 | 0 | 0 |
| 8900190 | ESTEB RD | S of ENDSLEY Rd | 0 | 0 | 0 | |
| 8900191 | WATT RD | W of LAMOTT Rd | 155 | 180 | 335 | 2012 |
| 8900192 | FOUNTAIN CITY PK | E of BRAGG Rd | 0 | 0 | 0 | |
| 8900193 | N 24TH ST | S of SR 121 | 865 | 450 | 1365 | 2012 |
| 8900255 | N.W. 5TH ST | S of L St | 0 | 0 | 0 | 0 |
| 8900196 | WILLOW GROVE RD | N of TICE Rd | 0 | 0 | 0 | |
| 8900197 | CENTER RD | S of DAVIS MEYEF | 0 | 0 | 0 | |
| 8900198 | WILLOW GROVE RD | N of TICE Rd | 0 | 0 | 0 | |
| 8900199 | WILLOW GROVE RD | S of THREE WITT | 0 | 0 | 0 | |
| 8900200 | WILLOW GROVE RD | N of THREE WITT | 185 | 180 | 365 | 2012 |
| 8900201 | WILLOW GROVE RD | Int of MCCONAHA | 0 | 0 | 0 | |
| 8900202 | MINERAL SPRINGS RD | of SMOKY ROW R | 0 | 0 | 0 | |
| 8900203 | JACKSONBURG RD | S of SOUTH St | 0 | 0 | 0 | |
| 8900205 | GRAVEL PIT Rd | S of SR 121 | 105 | 15 | 120 | 2012 |
| 8900206 | DELAWARE St | W of CAMBRIDGE | 90 | 25 | 115 | 2012 |
| 8900233 | WAGNER Rd | W of GOLAY Rd | 0 | 0 | 0 | |
| 8900234 | WAGNER Rd | W of PAUL Rd | 0 | 0 | 0 | |
| 8900236 | FIVE POINT Rd | W of BRICK CHUR | 0 | 0 | 0 | |
| 8900207 | FOOTE St | N of FRONT St | 0 | 0 | 0 | |
| 8900208 | JONES St | N of US 40 | 0 | 0 | 0 | |
| 8900209 | WALNUT St | N of US 40 | 0 | 0 | 0 | 0 |
| 8900210 | MULBERRY St | N of US 40 | 0 | 0 | 0 | |
| 8900211 | FRONT St | E of GREEN St | 55 | 10 | 65 | 2012 |

Table 3: Construction Costs**County Wayne****County Number 89**

| NBI # | Facility Carried | Location | Bridge Cost | Road Cost | Total Cost | Estimate Year |
|--------------|-------------------------|-------------------|--------------------|------------------|-------------------|----------------------|
| 8900212 | GREEN St | N of US 40 | 530 | 450 | 980 | 2012 |
| 8900213 | SPRUCE St | N of PLUM St | 0 | 0 | 0 | 0 |
| 8900214 | FIRST St | S of WATER St | 0 | 0 | 0 | |
| 8900258 | N 4TH ST | N OF PLUM ST | 0 | 0 | 0 | 0 |
| 8900215 | South G St | W of FIFTH St | 100 | 10 | 110 | 2012 |
| 8900216 | TOSCHLOG Rd | S of US 40 | 0 | 0 | 0 | |
| 8900217 | RICHMOND Ave | W of N THIRD St | 70 | 15 | 85 | 2012 |
| 8900218 | TEST Rd | W of LIBERTY Ave | 85 | 15 | 100 | 2012 |
| 8900219 | West MAIN St | E of 13th St | 0 | 0 | 0 | |
| 8900222 | PEACOCK Rd | E of 13th St | 465 | 450 | 915 | 2012 |
| 8900223 | RICHMOND Ave | W of N THIRD St | 0 | 0 | 0 | |
| 8900243 | INDUSTRIES Rd | E of ROUND BARN | 0 | 0 | 0 | |
| 8900242 | INDUSTRIES Rd | W of UNION Pk | 0 | 0 | 0 | |
| 8900241 | INDUSTRIES Rd | E of UNION Pk | 0 | 0 | 0 | |
| 8900224 | WATERFALL Rd | W of SR 27 | 68 | 10 | 78 | 2012 |
| 8900244 | INDUSTRIES Rd | W of UNION Pk | 0 | 0 | 0 | |
| 8900225 | SIM HODGIN Pkwy | S of BRIDGE Ave | 0 | 0 | 0 | |
| 8900226 | BRIDGE Ave | W of SIM HODGIN | 65 | 10 | 75 | 2012 |
| 8900227 | BRIDGE Ave | E of SIM HODGIN f | 0 | 0 | 0 | |
| 8900247 | MAIN St | E of FIRST St | 0 | 0 | 0 | 0 |
| 8900228 | South 9TH St | S of Q St | 125 | 25 | 150 | 2012 |
| 8900235 | N 20TH St | S of HAWKINS Rd | 880 | 120 | 1000 | 2012 |
| 8900257 | INDIANA AVE | E OF NW 13TH ST | 0 | 0 | 0 | 0 |
| 8900256 | GAAR JACKSON RD | W OF ROUND BAF | 0 | 0 | 0 | 0 |

234 Total Bridges in County

Table 3: Construction Costs**County Wells****County Number 90**

| NBI # | Facility Carried | Location | Bridge Cost | Road Cost | Total Cost | Estimate Year |
|--------------|-------------------------|-----------------|--------------------|------------------|-------------------|----------------------|
| 9000001 | CR 700N | E OF CR 600E | 225 | 125 | 350 | 2009 |
| 9000002 | CR 650S | W OF CR 500E | 0 | 0 | 0 | 0 |
| 9000004 | CR 700S | W OF CR 300E | 0 | 0 | 0 | 0 |
| 9000005 | CR 700S | E OF CR 200E | 225 | 125 | 350 | 2011 |
| 9000009 | CR 500E | S OF SR 218 | 0 | 0 | 0 | 0 |
| 9000010 | CR 500E | S OF CR 700S | 0 | 0 | 0 | 0 |
| 9000011 | CR 500E | S OF CR 750S | 0 | 0 | 0 | 0 |
| 9000012 | CR 1150S | E OF CR 700E | 0 | 0 | 0 | 0 |
| 9000014 | CR 1100S | E OF CR 700E | 0 | 0 | 0 | 0 |
| 9000015 | CR 750E | N OF CR 900S | 0 | 0 | 0 | 0 |
| 9000016 | CR 750E | S OF SR 218 | 175 | 100 | 275 | 2011 |
| 9000017 | CR 800E | N OF CR 900S | 0 | 0 | 0 | 0 |
| 9000018 | CR 200E | N OF CR 800S | 0 | 0 | 0 | 0 |
| 9000019 | CR 200E | N OF CR 700S | 200 | 50 | 250 | 2011 |
| 9000021 | CR 900S | W OF CR 700E | 0 | 0 | 0 | 0 |
| 9000025 | WILLOW ROAD | S OF SR 218 | 0 | 0 | 0 | 0000 |
| 9000026 | JEFF ROAD | W OF CR 700W | 0 | 0 | 0 | 0 |
| 9000027 | CR 750S | W OF CR 900W | 0 | 0 | 0 | 0 |
| 9000029 | CR 800S | W OF CR 1000W | 0 | 0 | 0 | 0 |
| 9000030 | CR 1000S | W OF CR 700W | 0 | 0 | 0 | 0 |
| 9000031 | CR 1100S | W OF SR 3 | 0 | 0 | 0 | 0 |
| 9000032 | CR 1200S | W OF SR 3 | 0 | 0 | 0 | 0 |
| 9000033 | CR 1125W | N OF CR 650S | 0 | 0 | 0 | 0 |
| 9000035 | CR 1000W | N OF CR 900S | 0 | 0 | 0 | 0 |
| 9000036 | CR 1000W | N OF CR 1000S | 0 | 0 | 0 | 0 |
| 9000040 | CR 200W | N OF CR 1000S | 0 | 0 | 0 | 0 |
| 9000139 | CR 300W | S OF CR 1050S | 325 | 175 | 500 | 2009 |
| 9000042 | CR 400W | N OF CR 1100S | 0 | 0 | 0 | 0 |
| 9000043 | CR 600W | N OF CR 900S | 0 | 0 | 0 | 0 |
| 9000045 | CR 600W | N OF CR 1000S | 150 | 75 | 225 | 2009 |

Table 3: Construction Costs**County Wells****County Number 90**

| NBI # | Facility Carried | Location | Bridge Cost | Road Cost | Total Cost | Estimate Year |
|--------------|-------------------------|-----------------|--------------------|------------------|-------------------|----------------------|
| 9000047 | CR 800S | W OF CR 450W | 0 | 0 | 0 | 0 |
| 9000048 | CR 900S | E OF CR 510W | 1200 | 350 | 1850 | 2009 |
| 9000049 | CR 1000S | E OF CR 500W | 0 | 0 | 0 | 0 |
| 9000050 | CR 50W | N OF CR 1000S | 0 | 0 | 0 | 0 |
| 9000051 | JEFF RD | N OF CR 1200S | 225 | 100 | 325 | 2011 |
| 9000052 | CR 1100S | W OF CR 400W | 200 | 50 | 250 | 2011 |
| 9000053 | MERIDIAN ROAD | S OF SR 124 | 0 | 0 | 0 | 0 |
| 9000054 | MERIDIAN RD | N OF CR 400S | 0 | 0 | 0 | 0 |
| 9000055 | MERIDIAN RD | N OF SR 218 | 0 | 0 | 0 | |
| 9000057 | CR 200W | N OF CR 400S | 0 | 0 | 0 | 0 |
| 9000140 | CR 300W | N OF CR 500S | 0 | 0 | 0 | 0 |
| 9000141 | CR 300W | N OF CR 200S | 0 | 0 | 0 | 0 |
| 9000362 | CR 400W | N OF CR 100S | 0 | 0 | 0 | 0 |
| 9000059 | CR 400W | N OF CR 100S | 0 | 0 | 0 | 0 |
| 9000060 | CR 500W | S OF CR 100S | 250 | 100 | 350 | 2011 |
| 9000061 | CR 100S | E OF CR 500W | 0 | 0 | 0 | 0 |
| 9000062 | CR 100S | E OF CR 400W | 0 | 0 | 0 | 0 |
| 9000063 | CR 200S | E OF CR 300W | 250 | 75 | 325 | 2011 |
| 9000064 | CR 550W | S OF CR 100S | 0 | 0 | 0 | 0 |
| 9000065 | CR 300S | W OF CR 200W | 0 | 0 | 0 | 0 |
| 9000066 | CR 400S | W OF CR 100W | 0 | 0 | 0 | 0 |
| 9000067 | CR 400S | W OF CR 200W | 0 | 0 | 0 | 0 |
| 9000069 | HOOSIER HIGHWAY | N OF CR 500S | 0 | 0 | 0 | 0 |
| 9000070 | CR 250S | W OF CR 550E | 0 | 0 | 0 | 0 |
| 9000071 | CR 300S | W OF CR 550E | 175 | 25 | 200 | 2011 |
| 9000072 | CR 350S | W OF CR 600E | 0 | 0 | 0 | 0 |
| 9000073 | CR 400S | E OF CR 400E | 0 | 0 | 0 | 0 |
| 9000074 | CR 600E | S OF CR 500S | 0 | 0 | 0 | 0 |
| 9000075 | CR 600E | N OF SR 218 | 0 | 0 | 0 | 0 |
| 9000076 | HOOSIER HIGHWAY | N OF CR 400S | 0 | 0 | 0 | 0 |

Table 3: Construction Costs**County Wells****County Number 90**

| NBI # | Facility Carried | Location | Bridge Cost | Road Cost | Total Cost | Estimate Year |
|--------------|-------------------------|-----------------|--------------------|------------------|-------------------|----------------------|
| 9000077 | CR 100E | S OF CR 550S | 0 | 0 | 0 | 0 |
| 9000079 | CR 200N | W OF CR 400W | 0 | 0 | 0 | 0 |
| 9000080 | CR 100N | W OF CR 400W | 250 | 100 | 350 | 2009 |
| 9000081 | CR 100W | N OF CR 400N | 0 | 0 | 0 | 0 |
| 9000082 | CR 100W | N OF SR 116 | 0 | 0 | 0 | 0 |
| 9000142 | CR 300W | S OF SR 224 | 0 | 0 | 0 | 0 |
| 9000083 | CR 400W | N OF SR 116 | 0 | 0 | 0 | 0 |
| 9000084 | CR 500W | S OF CR 1200N | 125 | 25 | 150 | 2011 |
| 9000085 | CR 500N | W OF CR 800E | 0 | 0 | 0 | 0 |
| 9000086 | CR 800N | W OF CR 450E | 0 | 0 | 0 | 0 |
| 9000088 | CR 850N | W OF SR 1 | 0 | 0 | 0 | 0 |
| 9000089 | CR 600E | N OF CR 700N | 150 | 50 | 200 | 2011 |
| 9000090 | CR 500E | N OF CR 800N | 0 | 0 | 0 | 0 |
| 9000091 | CR 450E | S OF CR 800N | 0 | 0 | 0 | 0 |
| 9000092 | CR 150E | N OF CR 850N | 0 | 0 | 0 | 0 |
| 9000093 | CR 100E | S OF CR 1000N | 0 | 0 | 0 | 0 |
| 9000094 | CR 100E | N OF CR 900N | 0 | 0 | 0 | 0 |
| 9000095 | CR 700N | W OF CR 600E | 0 | 0 | 0 | 0 |
| 9000096 | CR 800N | W OF CR 400W | 0 | 0 | 0 | 0 |
| 9000363 | CR 900N | W OF CR 400W | 0 | 0 | 0 | 0 |
| 9000098 | CR 900N | W OF CR 300W | 0 | 0 | 0 | 0 |
| 9000099 | CR 1000N | E OF CR 100W | 0 | 0 | 0 | 0 |
| 9000100 | CR 1000N | W OF CR 300W | 0 | 0 | 0 | 0 |
| 9000101 | CR 1000N | W OF CR 400W | 0 | 0 | 0 | 0 |
| 9000102 | CR 1100N | W OF CR 400W | 0 | 0 | 0 | 0 |
| 9000103 | CR 1100N | W OF CR 100W | 0 | 0 | 0 | 0 |
| 9000104 | MERIDIAN RD | N OF CR 900N | 0 | 0 | 0 | 0 |
| 9000105 | CR 100W | N OF CR 1000N | 0 | 0 | 0 | 0 |
| 9000106 | CR 200W | N OF CR 1100N | 0 | 0 | 0 | 0 |
| 9000143 | CR 300W | N OF CR 1100N | 225 | 75 | 300 | 2011 |

Table 3: Construction Costs**County Wells****County Number 90**

| NBI # | Facility Carried | Location | Bridge Cost | Road Cost | Total Cost | Estimate Year |
|--------------|-------------------------|-----------------|--------------------|------------------|-------------------|----------------------|
| 9000107 | CR 400W | N OF CR 1100N | 0 | 0 | 0 | 0 |
| 9000109 | CR 500W | N OF CR 1000N | 0 | 0 | 0 | 0 |
| 9000110 | CR 400W | N OF CR 700N | 0 | 0 | 0 | 0 |
| 9000111 | CR 100N | W OF CR 450E | 0 | 0 | 0 | 0 |
| 9000113 | CR 450E | N OF CR 100N | 0 | 0 | 0 | 0 |
| 9000114 | CR 175 EAST | N OF CR 400N | 0 | 0 | 0 | 0 |
| 9000115 | CR 100E | N OF CR 400N | 0 | 0 | 0 | 0 |
| 9000117 | CR 300N | E OF CR 500W | 0 | 0 | 0 | 0 |
| 9000118 | CR 700E | N OF CR 1100S | 0 | 0 | 0 | 0 |
| 9000119 | CR 900S | W OF CR 800E | 150 | 100 | 250 | 2011 |
| 9000122 | CR 1000W | N OF CR 900S | 0 | 0 | 0 | 0 |
| 9000123 | CR 350E | N OF CR 200S | 0 | 0 | 0 | 0 |
| 9000144 | CR 300W | N OF CR 400N | 750 | 125 | 875 | 2011 |
| 9000127 | CR 500W | N OF CR 900N | 0 | 0 | 0 | 0 |
| 9000129 | CR 400W | N OF CR 1100N | 0 | 0 | 0 | 0 |
| 9000130 | CR 300N | W OF SR 116 | 0 | 0 | 0 | 0 |
| 9000134 | CR 1000S | W OF CR 200W | 0 | 0 | 0 | 0 |
| 9000135 | CR 1000S | W OF CR 100W | 225 | 100 | 325 | 2011 |
| 9000136 | CR 1000S | W OF CR 50W | 225 | 100 | 325 | 2011 |
| 9000137 | MARZANE ROAD | N OF CR 1000N | 0 | 0 | 0 | 0 |
| 9000138 | MARZANE ROAD | N OF CR 1100N | 0 | 0 | 0 | 0 |
| 9000148 | CR 300N | W OF SR 1 | 0 | 0 | 0 | 0 |
| 9000149 | CR 200W | N OF CR 700N | 0 | 0 | 0 | 0 |
| 9000150 | CR 900S | W OF CR 1000W | 0 | 0 | 0 | 0 |
| 9000151 | CR 200W | N OF CR 800N | 0 | 0 | 0 | 0 |
| 9000152 | CR 700W | S OF CR 700S | 0 | 0 | 0 | 0 |
| 9000154 | CR 500W | N OF CR 900S | 0 | 0 | 0 | 0 |
| 9000156 | CR 100W | N OF CR 800N | 0 | 0 | 0 | 0 |
| 9000132 | CR 950N (MILL ST) | W OF SR 1 | 0 | 0 | 0 | 0 |
| 9000133 | LAFEVER ST | W OF SR 1 | 0 | 0 | 0 | 0 |

Table 3: Construction Costs**County Wells****County Number 90**

| NBI # | Facility Carried | Location | Bridge Cost | Road Cost | Total Cost | Estimate Year |
|--------------|-------------------------|-----------------|--------------------|------------------|-------------------|----------------------|
| 9000146 | CR 800E | S OF CR 900N | 0 | 0 | 0 | 0 |
| 9000147 | CR 1000S | W OF CR 50E | 200 | 125 | 325 | 2011 |
| 9000153 | CR 450E | S OF SR 216 | 0 | 0 | 0 | 0 |
| 9000157 | JEFF RD | E OF CR 500W | 0 | 0 | 0 | 0 |
| 9000158 | CR 800E | N OF CR 1000N | 0 | 0 | 0 | 0 |
| 9000159 | CR 1000W | N OF CR 800S | 0 | 0 | 0 | 0 |
| 9000160 | CR 700E | N OF CR 900S | 0 | 0 | 0 | 0 |
| 9000161 | CR 100W | N OF CR 1050S | 0 | 0 | 0 | 0 |
| 9000162 | CR 800N | W OF CR 400W | 0 | 0 | 0 | 0 |
| 9000163 | CR 200S | E OF SR 1 | 0 | 0 | 0 | 0 |
| 9000164 | MERIDIAN RD | N OF CR 1000S | 0 | 0 | 0 | 0 |

131 Total Bridges in County

Table 3: Construction Costs**County White****County Number 91**

| NBI # | Facility Carried | Location | Bridge Cost | Road Cost | Total Cost | Estimate Year |
|--------------|-------------------------|-----------------|--------------------|------------------|-------------------|----------------------|
| 9100001 | CR 1450E | S OF CR 900N | 0 | 0 | 0 | 0 |
| 9100002 | CR 1400E | N OF CR 900N | 0 | 0 | 0 | |
| 9100003 | CR 1300E | S OF N COUNTY L | 0 | 0 | 0 | |
| 9100004 | CR 1300E | S OF N COUNTY L | 0 | 0 | 0 | |
| 9100009 | CR 1025E | N OF CR 475N | 0 | 0 | 0 | 0 |
| 9100010 | CR 1025E | S OF CR 600N | 0 | 0 | 0 | 0 |
| 9100012 | CR 1000E | N OF CR 1000N | 0 | 0 | 0 | 0 |
| 9100013 | CR 900E | N OF CR 1000N | 0 | 0 | 0 | |
| 9100014 | CR 900E | N OF CR 475N | 0 | 0 | 0 | |
| 9100015 | CR 600N | E OF CR 1300E | 0 | 0 | 0 | 0 |
| 9100017 | CR 1000N | E OF CR 1000E | 0 | 0 | 0 | 0 |
| 9100018 | CR 1000N | W OF CR 1400E | 325 | 175 | 500 | 2012 |
| 9100020 | CR 500N | E OF CR 1200E | 0 | 0 | 0 | |
| 9100023 | CR 1000E | S OF CR 250N | 0 | 0 | 0 | |
| 9100025 | CR 1100E | N OF CR 475N | 0 | 0 | 0 | |
| 9100026 | CR 1100E | S OF CR 300N | 0 | 0 | 0 | |
| 9100027 | CR 1200E | N OF CR 275N | 0 | 0 | 0 | 0 |
| 9100028 | CR 1200E | N OF CR 475N | 0 | 0 | 0 | 0 |
| 9100029 | CR 1150E | N OF CR 475N | 0 | 0 | 0 | |
| 9100030 | CR 1150E | S OF CR 400N | 0 | 0 | 0 | |
| 9100034 | CR 250N | E OF CR 1000E | 0 | 0 | 0 | |
| 9100036 | CR 1250E | S OF CR 400N | 0 | 0 | 0 | 0 |
| 9100040 | CR 100S | E OF BURNETTSV | 0 | 0 | 0 | |
| 9100042 | CR 900E | S OF CR 250N | 300 | 90 | 390 | 2012 |
| 9100044 | CR 800E | N OF CR 500N | 300 | 125 | 500 | 2012 |
| 9100045 | CR 800E | N OF CR 550N | 0 | 0 | 0 | |
| 9100047 | CR 800E | N OF CR 1000N | 0 | 0 | 0 | |
| 9100048 | CR 700E | S OF CR 600N | 0 | 0 | 0 | 0 |
| 9100049 | CR 700E | S OF CR 500N | 0 | 0 | 0 | 0 |
| 9100050 | CR 750E | S OF CR 250N | 0 | 0 | 0 | |

Table 3: Construction Costs**County White****County Number 91**

| NBI # | Facility Carried | Location | Bridge Cost | Road Cost | Total Cost | Estimate Year |
|--------------|-------------------------|-----------------|--------------------|------------------|-------------------|----------------------|
| 9100051 | N. EAST SHAFER DR. | N OF CR 600N | 0 | 0 | 0 | |
| 9100052 | CR 900N | W OF SR 39 | 0 | 0 | 0 | |
| 9100056 | CR 500N | W OF CR 800E | 0 | 0 | 0 | |
| 9100057 | CR 550N | W OF CR 900E | 0 | 0 | 0 | 0 |
| 9100059 | WEST SHAFER DR | N OF CR 750N | 0 | 0 | 0 | |
| 9100060 | CR 225N | E OF CR 400E | 0 | 0 | 0 | |
| 9100061 | CR 800E | S OF CR 250N | 200 | 50 | 250 | 2012 |
| 9100063 | CR 400N | W OF CR 550E | 0 | 0 | 0 | |
| 9100064 | CR 550E | N OF CR 400N | 0 | 0 | 0 | |
| 9100065 | CR 600E | N OF CR 400N | 0 | 0 | 0 | |
| 9100066 | CR 375E | S OF CR 225N | 0 | 0 | 0 | |
| 9100067 | EAST SHAFER DRIVE | S OF NORWAY RC | 2125 | 175 | 2300 | 2012 |
| 9100068 | EAST SHAFER DRIVE | S OF CR 200N | 325 | 75 | 400 | 2010 |
| 9100069 | WEST SHAFER DR | N OF CR 225N | 0 | 0 | 0 | 0 |
| 9100235 | WEST SHAFER DR | N OF CR 375N | 0 | 0 | 0 | 0 |
| 9100236 | WEST SHAFER DRIVE | N OF PARSES RD | 0 | 0 | 0 | 0 |
| 9100072 | CR 300E | S OF CR 425N | 0 | 0 | 0 | |
| 9100073 | CR 300E | S OF MONON RD | 0 | 0 | 0 | |
| 9100074 | CR 100E | S OF CR 1000N | 0 | 0 | 0 | |
| 9100075 | CR 100W | S OF N COUNTY L | 0 | 0 | 0 | |
| 9100076 | CR 025W | S OF N COUNTY L | 0 | 0 | 0 | 0 |
| 9100078 | CR 150E | S OF MONON RD | 0 | 0 | 0 | |
| 9100079 | CR 100E | S OF MONON RD | 350 | 50 | 400 | 2012 |
| 9100080 | QUARRY RD | W OF MONON RD | 0 | 0 | 0 | 0 |
| 9100081 | CR 200W | N OF CR 650N | 0 | 0 | 0 | |
| 9100082 | CR 200W | N OF CR 1000N | 0 | 0 | 0 | |
| 9100083 | CR 900N | W OF LOWES RD | 200 | 50 | 250 | 2012 |
| 9100084 | CR 100W | N OF CR 675N | 400 | 175 | 575 | 2012 |
| 9100085 | CR 100W | N OF CR 400N | 0 | 0 | 0 | 0 |
| 9100086 | CR 100W | N OF CR 200N | 0 | 0 | 0 | |

Table 3: Construction Costs

County White
County Number 91

| NBI # | Facility Carried | Location | Bridge Cost | Road Cost | Total Cost | Estimate Year |
|--------------|-------------------------|-----------------|--------------------|------------------|-------------------|----------------------|
| 9100087 | CR 100N | W OF CR 200W | 0 | 0 | 0 | |
| 9100088 | CR 200N | W OF CR 100W | 0 | 0 | 0 | |
| 9100091 | CR 100E | S OF CR 275N | 0 | 0 | 0 | |
| 9100092 | CR 100E | S OF CR 500N | 0 | 0 | 0 | |
| 9100093 | MERIDIAN RD | S OF CR 500N | 0 | 0 | 0 | 0 |
| 9100094 | MERIDIAN RD | S OF CR 275N | 0 | 0 | 0 | |
| 9100095 | CR 025E | N OF CR 100N | 0 | 0 | 0 | |
| 9100096 | CR 200W | N OF CR 100N | 0 | 0 | 0 | |
| 9100098 | CR 225W | N OF CR 400N | 0 | 0 | 0 | |
| 9100099 | CR 200E | N OF CR 375N | 0 | 0 | 0 | |
| 9100102 | CR 500N | W OF CR 1000W | 0 | 0 | 0 | 0 |
| 9100104 | CR 400W | N OF CR 500N | 0 | 0 | 0 | |
| 9100106 | CR 500W | S OF CR 600N | 0 | 0 | 0 | |
| 9100109 | CR 1000W | S OF CR 500N | 0 | 0 | 0 | |
| 9100111 | CR 400N | E OF CR 400W | 0 | 0 | 0 | |
| 9100113 | CR 100S | E OF CR 600W | 0 | 0 | 0 | |
| 9100114 | CR 100S | E OF CR 800W | 0 | 0 | 0 | |
| 9100116 | CR 200N | E OF CR 500W | 0 | 0 | 0 | |
| 9100117 | CR 100N | E OF CR 500W | 0 | 0 | 0 | |
| 9100118 | CR 800W | S OF CR 200N | 0 | 0 | 0 | |
| 9100119 | CR 700W | S OF CR 200N | 0 | 0 | 0 | |
| 9100120 | CR 700W | S OF US 24 | 375 | 225 | 600 | 2012 |
| 9100121 | CR 600W | S OF US 24 | 0 | 0 | 0 | |
| 9100122 | CR 600W | S OF CR 200N | 0 | 0 | 0 | |
| 9100225 | CR 500W | S OF CR 200N | 0 | 0 | 0 | 0 |
| 9100123 | CR 500W | N OF US 24 | 0 | 0 | 0 | |
| 9100124 | CR 500W | N OF CR 100S | 0 | 0 | 0 | |
| 9100125 | CR 400W | N OF US 24 | 0 | 0 | 0 | |
| 9100126 | CR 400W | N OF CR 300N | 325 | 75 | 400 | 2012 |
| 9100128 | CR 300W | N OF CR 50N | 0 | 0 | 0 | |

Table 3: Construction Costs**County White****County Number 91**

| NBI # | Facility Carried | Location | Bridge Cost | Road Cost | Total Cost | Estimate Year |
|--------------|-------------------------|-----------------|--------------------|------------------|-------------------|----------------------|
| 9100129 | CR 1100W | S OF CR 600S | 0 | 0 | 0 | |
| 9100130 | CR 1100W | S OF CR 300S | 400 | 100 | 500 | 2012 |
| 9100131 | CR 1100W | N OF CR 200S | 0 | 0 | 0 | |
| 9100132 | CR 1000W | S OF CR 100S | 0 | 0 | 0 | 0 |
| 9100133 | CR 1000W | S OF CR 200S | 0 | 0 | 0 | 0 |
| 9100134 | CR 500S | E OF CR 450W | 0 | 0 | 0 | 0 |
| 9100135 | CR 300S | W OF CR 1000W | 400 | 100 | 500 | 2012 |
| 9100136 | CR 200S | E OF CR 1000W | 0 | 0 | 0 | |
| 9100137 | CR 200S | E OF W COUNTY I | 0 | 0 | 0 | |
| 9100138 | CR 400S | W OF CR 700W | 0 | 0 | 0 | 0 |
| 9100140 | CR 400S | W OF CR 300E | 0 | 0 | 0 | 0 |
| 9100142 | CR 700S | W OF CR 300E | 0 | 0 | 0 | |
| 9100143 | CR 300E | S OF CR 400S | 0 | 0 | 0 | |
| 9100144 | CR 100E | S OF SMITHSON F | 400 | 225 | 625 | 2012 |
| 9100145 | CR 075W | N OF CR 600S | 0 | 0 | 0 | 0 |
| 9100146 | CR 075W | S OF CR 350S | 175 | 75 | 250 | 2012 |
| 9100147 | CR 75W | N OF SMITHSON F | 0 | 0 | 0 | 0 |
| 9100148 | CR 150W | S OF CR 350S | 0 | 0 | 0 | |
| 9100149 | CR 150W | S OF CR 500S | 0 | 0 | 0 | 0 |
| 9100151 | CR 300W | S OF CR 350S | 0 | 0 | 0 | 0 |
| 9100152 | CR 300W | S OF CR 600S | 0 | 0 | 0 | |
| 9100154 | CR 800W | S OF CR 100S | 0 | 0 | 0 | |
| 9100155 | CR 700W | N OF CR 400S | 0 | 0 | 0 | |
| 9100157 | CR 450W | S OF CR 500S | 125 | 25 | 150 | 2012 |
| 9100158 | CR 450W | S OF CR 350S | 0 | 0 | 0 | 0 |
| 9100160 | CR 350W | S OF CR 250S | 100 | 25 | 125 | 2012 |
| 9100161 | CR 600W | S OF CR 100S | 0 | 0 | 0 | 0 |
| 9100162 | CR 600W | S OF CR 325S | 0 | 0 | 0 | 0 |
| 9100163 | CR 600W | S OF CR 500S | 0 | 0 | 0 | 0 |
| 9100164 | CR 350S | W OF SR 43 | 400 | 100 | 500 | 2012 |

Table 3: Construction Costs**County White****County Number 91**

| NBI # | Facility Carried | Location | Bridge Cost | Road Cost | Total Cost | Estimate Year |
|--------------|-------------------------|-----------------|--------------------|------------------|-------------------|----------------------|
| 9100165 | CR 600S | W OF CR 150W | 0 | 0 | 0 | |
| 9100166 | CR 300W | S OF CR 900S | 0 | 0 | 0 | |
| 9100168 | CR 1100W | S OF CR 800S | 0 | 0 | 0 | |
| 9100169 | CR 1000W | S OF CR 800S | 0 | 0 | 0 | 0 |
| 9100173 | CR 1100S | W OF US 231 | 0 | 0 | 0 | 0 |
| 9100226 | CR 500W | S OF CR 900S | 0 | 0 | 0 | 0 |
| 9100175 | CR 500W | N OF SR 18 | 0 | 0 | 0 | |
| 9100176 | CR 1200S | E OF US 231 | 0 | 0 | 0 | |
| 9100178 | CR 1150S | E OF CR 650W | 0 | 0 | 0 | |
| 9100179 | CR 650W | S OF CR 1150S | 0 | 0 | 0 | 0 |
| 9100181 | CR 850W | S OF CR 800S | 0 | 0 | 0 | 0 |
| 9100182 | CR 300E | N OF CR 925S | 0 | 0 | 0 | 0 |
| 9100183 | CR 300E | N OF CR 1250S | 0 | 0 | 0 | |
| 9100184 | CR 100E | S OF CR 1100S | 0 | 0 | 0 | 0 |
| 9100237 | CR 1050S | W OF SR 43 | 0 | 0 | 0 | 0 |
| 9100186 | CR 1050S | E OF CR 100W | 0 | 0 | 0 | |
| 9100187 | CR 100W | S OF SR 18 | 100 | 50 | 150 | 2012 |
| 9100188 | CR 100W | N OF CR 1050S | 250 | 100 | 350 | 2012 |
| 9100191 | CR 150W | S OF CR 950S | 0 | 0 | 0 | |
| 9100192 | CR 200E | S OF CR 1100S | 0 | 0 | 0 | |
| 9100194 | CR 1300S | W OF SPRINGBOF | 0 | 0 | 0 | |
| 9100195 | CR 350E | N OF CR 925S | 0 | 0 | 0 | |
| 9100199 | CHALMERS ROAD | W OF CR 450E | 200 | 50 | 250 | 2012 |
| 9100200 | CR 650S | E OF NELSON RD | 0 | 0 | 0 | |
| 9100201 | SPRINGBORO RD | N OF CR 775S | 0 | 0 | 0 | |
| 9100202 | CHALMERS ROAD | W OF FREEMAN F | 0 | 0 | 0 | |
| 9100204 | SPRINGBORO ROAD | SW OF SR 18 | 0 | 0 | 0 | |
| 9100208 | CR 050N | E OF CR 025E | 0 | 0 | 0 | 0 |
| 9100211 | SMITHSON ROAD | W OF CR 100E | 0 | 0 | 0 | |
| 9100213 | CR 300E | S OF CR 225N | 0 | 0 | 0 | |

Table 3: Construction Costs**County White****County Number 91**

| NBI # | Facility Carried | Location | Bridge Cost | Road Cost | Total Cost | Estimate Year |
|--------------|-------------------------|-----------------|--------------------|------------------|-------------------|----------------------|
| 9100214 | CR 1000N | W OF CR 100E | 100 | 45 | 145 | 2012 |
| 9100215 | LOWES RD | SE OF CR 900N | 0 | 0 | 0 | 0 |
| 9100216 | LOWES RD | NW OF E SHAFER | 250 | 50 | 300 | 2012 |
| 9100218 | CR 600E | N OF CR 1000N | 0 | 0 | 0 | |
| 9100221 | CR 850S | W OF CR 350E | 0 | 0 | 0 | |
| 9100222 | N. EAST SHAFER DR. | N OF CR 600N | 0 | 0 | 0 | |
| 9100223 | CR 700W | S OF CR 1150S | 0 | 0 | 0 | |
| 9100224 | CR 1100W | S OF CR 100S | 0 | 0 | 0 | |
| 9100227 | CR 100S | E OF CR 1300E | 0 | 0 | 0 | 0 |
| 9100228 | CR 1300E | N OF S COUNTY L | 0 | 0 | 0 | 0 |
| 9100230 | CR 300E | S OF CR 750N | 0 | 0 | 0 | 0 |
| 9100231 | CR 900E | S OF CR 550N | 0 | 0 | 0 | 0 |
| 9100232 | CR 700N | E OF CR 700E | 0 | 0 | 0 | 0 |
| 9100233 | CR 100S | W OF CR 800E | 0 | 0 | 0 | 0 |
| 9100234 | CR 1000S | E OF CR 300E | 0 | 0 | 0 | 0 |
| 9100238 | CR 1100E | S OF CR 600N | 0 | 0 | 0 | 0 |

166 Total Bridges in County

Table 3: Construction Costs

County Whitley

County Number 92

| NBI # | Facility Carried | Location | Bridge Cost | Road Cost | Total Cost | Estimate Year |
|--------------|-------------------------|-----------------|--------------------|------------------|-------------------|----------------------|
| 9200001 | MERIDIAN ROAD | N OF CR 800S | 0 | 0 | 0 | |
| 9200002 | MERIDIAN ROAD | N OF SR 114 | 0 | 0 | 0 | |
| 9200003 | JOHNSON ROAD | N OF HILDENBRAI | 0 | 0 | 0 | |
| 9200004 | CIDER MILL | E OF CR 150E | 0 | 0 | 0 | |
| 9200005 | ETNA ROAD | E OF SR 19 | 0 | 0 | 0 | |
| 9200006 | CR 300N | W OF RILEY Rd | 0 | 0 | 0 | |
| 9200007 | BURD ROAD | E OF CR 350E | 0 | 0 | 0 | |
| 9200008 | ANDERSON ROAD | W OF CR 550E | 0 | 0 | 0 | |
| 9200009 | CR 600N | W OF CR 450E | 200 | 100 | 300 | 2010 |
| 9200111 | CR 600N | W OF CR 650E | 0 | 0 | 0 | 0 |
| 9200011 | OLD TRAIL ROAD | N OF E. HARTMAN | 0 | 0 | 0 | |
| 9200012 | HARTMAN ROAD | W OF E OLD TRAI | 0 | 0 | 0 | |
| 9200013 | CR 50S | W OF CR 475W | 0 | 0 | 0 | 0 |
| 9200017 | CR 450E | N OF CR 500N | 0 | 0 | 0 | |
| 9200116 | CR 100S | W OF S WILLIAMS | 0 | 0 | 0 | 0 |
| 9200015 | CR 100S | W OF CR 475W | 0 | 0 | 0 | |
| 9200016 | LINCOLN WAY ROAD | W OF GOVERNORF | 0 | 0 | 0 | |
| 9200018 | CR 200S | E OF SR 205 | 200 | 100 | 300 | 2012 |
| 9200019 | CR 200S | E OF CR 50E | 0 | 0 | 0 | |
| 9200020 | CR 200S | W OF CR 575W | 0 | 0 | 0 | 0 |
| 9200021 | CR 575W | N OF CR 200S | 225 | 150 | 375 | 2012 |
| 9200022 | CR 280S | E OF CR 635W | 0 | 0 | 0 | |
| 9200025 | KEISER RD | S OF SR 9 | 0 | 0 | 0 | |
| 9200086 | KEISER ROAD | E OF CR 275W | 0 | 0 | 0 | 0 |
| 9200029 | CR 500S | W OF SR 9 | 0 | 0 | 0 | |
| 9200030 | CR 500S | W OF SR 9 | 250 | 100 | 350 | 2012 |
| 9200031 | CR 500S | E OF S MERIDIAN | 0 | 0 | 0 | |
| 9200117 | CR 550S | W OF CR 950W | 0 | 0 | 0 | 0 |
| 9200112 | CR 700S | W OF CR 350W | 0 | 0 | 0 | 0 |
| 9200087 | CR 800S | E OF CR 450W | 225 | 175 | 400 | 2012 |

Table 3: Construction Costs**County Whitley****County Number 92**

| NBI # | Facility Carried | Location | Bridge Cost | Road Cost | Total Cost | Estimate Year |
|--------------|-------------------------|------------------|--------------------|------------------|-------------------|----------------------|
| 9200036 | CR 800S | W OF SR 105 | 150 | 75 | 225 | 2012 |
| 9200037 | CR 900S | E OF CR 750E | 0 | 0 | 0 | |
| 9200038 | CR 900S | W OF CR 800E | 0 | 0 | 0 | |
| 9200039 | WHITLEY ST | S OF ELLSWORTH | 0 | 0 | 0 | 0 |
| 9200040 | AIRPORT ROAD | N OF SR 9 | 0 | 0 | 0 | |
| 9200041 | CR 150E | S OF CR 300S | 0 | 0 | 0 | |
| 9200042 | CR 150E | S OF CR 500S | 200 | 100 | 300 | 2012 |
| 9200043 | RABER RD | W OF E PAIGE RD | 0 | 0 | 0 | |
| 9200044 | CR 200E | S OF CR 800S | 0 | 0 | 0 | |
| 9200045 | RABER ROAD | N OF WAIT RD | 0 | 0 | 0 | 0 |
| 9200046 | CR 300E | S OF OLD TRAIL F | 325 | 125 | 450 | 2012 |
| 9200048 | RABER ROAD | S OF CR 500S | 0 | 0 | 0 | |
| 9200049 | RILEY ROAD | S OF CR 300N | 0 | 0 | 0 | |
| 9200050 | CR 400E | N OF SR 14 | 0 | 0 | 0 | |
| 9200052 | CR 450E | S OF CR 400N | 0 | 0 | 0 | |
| 9200053 | CR 500E | S OF CR 300S | 0 | 0 | 0 | |
| 9200054 | CR 550E | S OF CR 600N | 0 | 0 | 0 | 0 |
| 9200055 | RUCKMAN ROAD | N OF OLD TRAIL F | 275 | 125 | 400 | 2012 |
| 9200113 | CR 500E | S OF LITTLE TUR1 | 0 | 0 | 0 | 0 |
| 9200056 | CR 600E | S OF CR 300S | 0 | 0 | 0 | |
| 9200114 | CR 600E | S OF SCHRADER | 0 | 0 | 0 | 0 |
| 9200057 | CR 650E | S OF CR 700N | 200 | 100 | 300 | 2012 |
| 9200058 | CR 500E | N OF CR 900S | 0 | 0 | 0 | |
| 9200060 | CR 700E | N OF CR 900S | 0 | 0 | 0 | |
| 9200118 | CR 700E | N OF CR 1000S | 0 | 0 | 0 | 0 |
| 9200062 | E COUNTY LINE RD | N OF CR 900S | 125 | 75 | 200 | 2012 |
| 9200094 | COUNTY LINE RD | S OF CR 150N | 350 | 150 | 500 | 2012 |
| 9200063 | WASHINGTON RD | N OF S MERIDIAN | 0 | 0 | 0 | |
| 9200064 | WASHINGTON ROAD | N OF SR 14 | 0 | 0 | 0 | |
| 9200065 | WASHINGTON ROAD | N OF CR 800S | 0 | 0 | 0 | |

Table 3: Construction Costs

County Whitley

County Number 92

| NBI # | Facility Carried | Location | Bridge Cost | Road Cost | Total Cost | Estimate Year |
|--------------|-------------------------|------------------|--------------------|------------------|-------------------|----------------------|
| 9200066 | WOLF ROAD | E OF SR 205 | 0 | 0 | 0 | |
| 9200067 | CR 200W | S OF E KEISER RI | 0 | 0 | 0 | |
| 9200068 | CR 200W | N OF CR 800S | 0 | 0 | 0 | |
| 9200069 | CR 275W | N OF E KEISER RI | 0 | 0 | 0 | |
| 9200070 | CR 275W | S OF CR 700S | 0 | 0 | 0 | |
| 9200071 | BUCKLES ROAD | N OF CR 800N | 0 | 0 | 0 | 0 |
| 9200072 | CR 350W | S OF SR 205 | 0 | 0 | 0 | |
| 9200073 | CR 350W | S OF CR 700S | 0 | 0 | 0 | |
| 9200074 | CR 400W | S OF CR 50N | 0 | 0 | 0 | |
| 9200075 | OLD TRAIL ROAD | N OF CR 50S | 0 | 0 | 0 | |
| 9200076 | CR 475W | N OF CR 700S | 0 | 0 | 0 | |
| 9200078 | CR 500W | S OF SR 205 | 0 | 0 | 0 | |
| 9200079 | POOK RD | W OF CR 600W | 0 | 0 | 0 | |
| 9200080 | CR 650W | S OF CR 350S | 0 | 0 | 0 | |
| 9200081 | CR 300S | E OF CR 900W | 0 | 0 | 0 | 0 |
| 9200082 | ELDER ROAD | N OF LINCOLN W/ | 0 | 0 | 0 | 0 |
| 9200106 | CR 850W | S OF CR 700S | 0 | 0 | 0 | |
| 9200083 | CR 900W | S OF SR 14 | 0 | 0 | 0 | |
| 9200084 | CR 950W | N OF CR 800S | 0 | 0 | 0 | 0 |
| 9200085 | CR 950W | S OF SR 14 | 0 | 0 | 0 | |
| 9200105 | SCHUMAN RD | SE OF CR 200N | 0 | 0 | 0 | |
| 9200097 | CR 200N | W OF CR 250W | 0 | 0 | 0 | |
| 9200098 | LINCOLN WAY RD | S OF SCHECKLER | 0 | 0 | 0 | |
| 9200099 | CR 500E | S OF US 30 | 0 | 0 | 0 | |
| 9200115 | FISH HATCHERY ROAD | N OF COLONY AV | 0 | 0 | 0 | 0 |
| 9200102 | KING ST | E OF SR 5 | 0 | 0 | 0 | |
| 9200104 | COUNTY LINE RD | S OF CR 900N | 0 | 0 | 0 | |
| 9200107 | CR 700E | S OF US 30 | 0 | 0 | 0 | |
| 9200108 | BASE LINE ROAD | N OF CR 500S | 0 | 0 | 0 | |

89 Total Bridges in County

Table 4: Summary of County Bridge Sufficiency Ratings

Counties in Alphabetical Order

| County | # Bridges SR<50 | %<50 | # 50<SR<80 | % 50<SR<80 | # 80<SR<100 | % 80<SR<100 | Average SR | Total # of Bridges |
|-------------|--------------------|-------|---------------|---------------|----------------|----------------|---------------|-----------------------|
| Adams | 0 | 0 | 24 | 15 | 136 | 85 | 91.04 | 160 |
| Allen | 33 | 8.53 | 85 | 21.96 | 269 | 69.51 | 83.36 | 387 |
| Bartholomew | 20 | 9.8 | 42 | 20.59 | 142 | 69.61 | 84.22 | 204 |
| Benton | 13 | 11.02 | 12 | 10.17 | 93 | 78.81 | 87.02 | 118 |
| Blackford | 6 | 10.17 | 8 | 13.56 | 45 | 76.27 | 81.97 | 59 |
| Boone | 23 | 12.17 | 49 | 25.93 | 117 | 61.9 | 79.58 | 189 |
| Brown | 26 | 30.95 | 38 | 45.24 | 20 | 23.81 | 64.27 | 84 |
| Carroll | 8 | 7.02 | 23 | 20.18 | 83 | 72.81 | 84.82 | 114 |
| Cass | 3 | 2.42 | 12 | 9.68 | 109 | 87.9 | 90.24 | 124 |
| Clark | 5 | 3.6 | 24 | 17.27 | 110 | 79.14 | 84.84 | 139 |
| Clay | 45 | 28.66 | 47 | 29.94 | 65 | 41.4 | 64.74 | 157 |
| Clinton | 15 | 9.38 | 42 | 26.25 | 103 | 64.38 | 81.79 | 160 |
| Crawford | 47 | 59.49 | 20 | 25.32 | 12 | 15.19 | 47.24 | 79 |
| Daviess | 3 | 2.38 | 34 | 26.98 | 89 | 70.63 | 84.71 | 126 |
| Dearborn | 18 | 17.65 | 32 | 31.37 | 52 | 50.98 | 75.4 | 102 |
| Decatur | 32 | 17.11 | 56 | 29.95 | 99 | 52.94 | 73.88 | 187 |
| Dekalb | 6 | 5.88 | 4 | 3.92 | 92 | 90.2 | 88.21 | 102 |
| Delaware | 33 | 17.1 | 42 | 21.76 | 118 | 61.14 | 75.99 | 193 |
| Dubois | 11 | 6.71 | 34 | 20.73 | 119 | 72.56 | 83.69 | 164 |
| Elkhart | 9 | 5.29 | 59 | 34.71 | 102 | 60 | 80.1 | 170 |
| Fayette | 10 | 11.63 | 17 | 19.77 | 59 | 68.6 | 81.2 | 86 |
| Floyd | 10 | 10.87 | 20 | 21.74 | 62 | 67.39 | 79.54 | 92 |
| Fountain | 35 | 24.48 | 48 | 33.57 | 60 | 41.96 | 68.34 | 143 |
| Franklin | 23 | 19.49 | 39 | 33.05 | 56 | 47.46 | 73.03 | 118 |
| Fulton | 6 | 10.53 | 1 | 1.75 | 50 | 87.72 | 87.53 | 57 |
| Gibson | 53 | 21.03 | 85 | 33.73 | 114 | 45.24 | 71.95 | 252 |
| Grant | 4 | 2.11 | 48 | 25.26 | 138 | 72.63 | 85.12 | 190 |
| Greene | 48 | 30.19 | 47 | 29.56 | 64 | 40.25 | 65.42 | 159 |
| Hamilton | 300 | 99.67 | 0 | 0 | 1 | 0.33 | 0.32 | 301 |
| Hancock | 13 | 8.28 | 44 | 28.03 | 100 | 63.69 | 81.04 | 157 |
| Harrison | 5 | 6.49 | 10 | 12.99 | 62 | 80.52 | 85.47 | 77 |
| Hendricks | 29 | 12.24 | 64 | 27 | 144 | 60.76 | 78.58 | 237 |
| Henry | 7 | 4.96 | 26 | 18.44 | 108 | 76.6 | 85.41 | 141 |
| Howard | 10 | 7.52 | 57 | 42.86 | 66 | 49.62 | 77.53 | 133 |
| Huntington | 4 | 3.51 | 11 | 9.65 | 99 | 86.84 | 88.28 | 114 |
| Jackson | 21 | 11.29 | 18 | 9.68 | 147 | 79.03 | 84.21 | 186 |
| Jasper | 1 | 0.79 | 11 | 8.73 | 114 | 90.48 | 91.59 | 126 |
| Jay | 8 | 4.91 | 27 | 16.56 | 128 | 78.53 | 85.02 | 163 |
| Jefferson | 14 | 13.86 | 19 | 18.81 | 68 | 67.33 | 79.62 | 101 |
| Jennings | 39 | 30.47 | 22 | 17.19 | 67 | 52.34 | 67.62 | 128 |
| Johnson | 11 | 6.96 | 37 | 23.42 | 110 | 69.62 | 83.88 | 158 |
| Knox | 36 | 17.06 | 98 | 46.45 | 77 | 36.49 | 71.68 | 211 |
| Kosciusko | 6 | 5.56 | 23 | 21.3 | 79 | 73.15 | 84.81 | 108 |
| LaGrange | 1 | 1.75 | 11 | 19.3 | 45 | 78.95 | 86.56 | 57 |
| Lake | 34 | 18.99 | 42 | 23.46 | 103 | 57.54 | 75.4 | 179 |
| LaPorte | 8 | 6.72 | 36 | 30.25 | 75 | 63.03 | 83.39 | 119 |
| Lawrence | 30 | 23.44 | 22 | 17.19 | 76 | 59.38 | 72.16 | 128 |
| Madison | 15 | 7.08 | 38 | 17.92 | 159 | 75 | 83.5 | 212 |
| Marion | 67 | 12.71 | 222 | 42.13 | 238 | 45.16 | 75.36 | 527 |
| Marshall | 4 | 3.51 | 4 | 3.51 | 106 | 92.98 | 91.1 | 114 |
| Martin | 14 | 31.82 | 10 | 22.73 | 20 | 45.45 | 67.23 | 44 |
| Miami | 21 | 16.54 | 32 | 25.2 | 74 | 58.27 | 77.35 | 127 |

Note: See Page 4 for definition of Bridge Sufficiency Rating

Table 4: Summary of County Bridge Sufficiency Ratings

Counties in Alphabetical Order

| County | # Bridges SR<50 | %<50 | # 50<SR<80 | % 50<SR<80 | # 80<SR<100 | % 80<SR<100 | Average SR | Total # of Bridges |
|-------------|--------------------|-------|---------------|---------------|----------------|----------------|---------------|-----------------------|
| Monroe | 26 | 17.45 | 32 | 21.48 | 91 | 61.07 | 77.21 | 149 |
| Montgomery | 3 | 1.74 | 10 | 5.81 | 159 | 92.44 | 92.08 | 172 |
| Morgan | 29 | 20.28 | 23 | 16.08 | 91 | 63.64 | 77.04 | 143 |
| Newton | 13 | 10.57 | 31 | 25.2 | 79 | 64.23 | 80.34 | 123 |
| Noble | 9 | 14.06 | 14 | 21.88 | 41 | 64.06 | 77.77 | 64 |
| Ohio | 5 | 16.13 | 7 | 22.58 | 19 | 61.29 | 76.87 | 31 |
| Orange | 34 | 32.08 | 29 | 27.36 | 43 | 40.57 | 65.7 | 106 |
| Owen | 38 | 34.23 | 18 | 16.22 | 55 | 49.55 | 66.09 | 111 |
| Parke | 41 | 23.3 | 68 | 38.64 | 67 | 38.07 | 67.31 | 176 |
| Perry | 6 | 6.06 | 42 | 42.42 | 51 | 51.52 | 78.45 | 99 |
| Pike | 14 | 12.73 | 29 | 26.36 | 67 | 60.91 | 77.29 | 110 |
| Porter | 17 | 13.49 | 68 | 53.97 | 41 | 32.54 | 70.7 | 126 |
| Posey | 20 | 13.42 | 31 | 20.81 | 98 | 65.77 | 77.86 | 149 |
| Pulaski | 2 | 2.7 | 14 | 18.92 | 58 | 78.38 | 87.26 | 74 |
| Putnam | 86 | 38.74 | 49 | 22.07 | 87 | 39.19 | 62.91 | 222 |
| Randolph | 28 | 12.79 | 42 | 19.18 | 149 | 68.04 | 79.41 | 219 |
| Ripley | 19 | 14.07 | 32 | 23.7 | 84 | 62.22 | 76.33 | 135 |
| Rush | 25 | 12.89 | 70 | 36.08 | 99 | 51.03 | 75.02 | 194 |
| Scott | 12 | 16.44 | 16 | 21.92 | 45 | 61.64 | 79.07 | 73 |
| Shelby | 27 | 14.29 | 42 | 22.22 | 120 | 63.49 | 79.57 | 189 |
| Spencer | 7 | 4.27 | 41 | 25 | 116 | 70.73 | 84.3 | 164 |
| St. Joseph | 15 | 14.56 | 21 | 20.39 | 67 | 65.05 | 76.77 | 103 |
| Starke | 16 | 27.12 | 21 | 35.59 | 22 | 37.29 | 66.24 | 59 |
| Steuben | 0 | 0 | 3 | 6.12 | 46 | 93.88 | 92.67 | 49 |
| Sullivan | 51 | 28.49 | 42 | 23.46 | 86 | 48.04 | 70.82 | 179 |
| Switzerland | 8 | 21.62 | 9 | 24.32 | 20 | 54.05 | 69.03 | 37 |
| Tippecanoe | 3 | 1.48 | 37 | 18.23 | 163 | 80.3 | 88.36 | 203 |
| Tipton | 5 | 6.17 | 9 | 11.11 | 67 | 82.72 | 88.07 | 81 |
| Union | 2 | 4.76 | 4 | 9.52 | 36 | 85.71 | 88.38 | 42 |
| Vanderburgh | 5 | 3.21 | 47 | 30.13 | 104 | 66.67 | 84.08 | 156 |
| Vermillion | 12 | 15.58 | 17 | 22.08 | 48 | 62.34 | 75.01 | 77 |
| Vigo | 19 | 10.16 | 58 | 31.02 | 110 | 58.82 | 77.66 | 187 |
| Wabash | 5 | 3.25 | 41 | 26.62 | 108 | 70.13 | 83.45 | 154 |
| Warren | 11 | 11.58 | 18 | 18.95 | 66 | 69.47 | 81.59 | 95 |
| Warrick | 9 | 7.89 | 27 | 23.68 | 78 | 68.42 | 83.61 | 114 |
| Washington | 8 | 5.97 | 31 | 23.13 | 95 | 70.9 | 82.34 | 134 |
| Wayne | 29 | 12.39 | 49 | 20.94 | 156 | 66.67 | 80.56 | 234 |
| Wells | 7 | 5.34 | 27 | 20.61 | 97 | 74.05 | 85.6 | 131 |
| White | 10 | 6.02 | 23 | 13.86 | 133 | 80.12 | 87.31 | 166 |
| Whitley | 5 | 5.62 | 25 | 28.09 | 59 | 66.29 | 82.01 | 89 |

| | | | | | | | | |
|---------|-------|----|-------|----|-------|----|----|--------|
| Total | 1,924 | | 3,093 | | 8,065 | | | 13,082 |
| Average | 21 | 14 | 34 | 23 | 88 | 63 | 78 | 142 |

Note: See Page 4 for definition of Bridge Sufficiency Rating

Table 5: Summary of County Bridge Sufficiency Ratings

Sorted by Average Sufficiency Rating

| County | # Bridges SR<50 | %<50 | # 50<SR<80 | % 50<SR<80 | # 80<SR<100 | % 80<SR<100 | Average SR | Total # of Bridges |
|-------------|--------------------|-------|---------------|---------------|----------------|----------------|---------------|-----------------------|
| Hamilton | 300 | 99.67 | 0 | 0 | 1 | 0.33 | 0.32 | 301 |
| Crawford | 47 | 59.49 | 20 | 25.32 | 12 | 15.19 | 47.24 | 79 |
| Putnam | 86 | 38.74 | 49 | 22.07 | 87 | 39.19 | 62.91 | 222 |
| Brown | 26 | 30.95 | 38 | 45.24 | 20 | 23.81 | 64.27 | 84 |
| Clay | 45 | 28.66 | 47 | 29.94 | 65 | 41.4 | 64.74 | 157 |
| Greene | 48 | 30.19 | 47 | 29.56 | 64 | 40.25 | 65.42 | 159 |
| Orange | 34 | 32.08 | 29 | 27.36 | 43 | 40.57 | 65.7 | 106 |
| Owen | 38 | 34.23 | 18 | 16.22 | 55 | 49.55 | 66.09 | 111 |
| Starke | 16 | 27.12 | 21 | 35.59 | 22 | 37.29 | 66.24 | 59 |
| Martin | 14 | 31.82 | 10 | 22.73 | 20 | 45.45 | 67.23 | 44 |
| Parke | 41 | 23.3 | 68 | 38.64 | 67 | 38.07 | 67.31 | 176 |
| Jennings | 39 | 30.47 | 22 | 17.19 | 67 | 52.34 | 67.62 | 128 |
| Fountain | 35 | 24.48 | 48 | 33.57 | 60 | 41.96 | 68.34 | 143 |
| Switzerland | 8 | 21.62 | 9 | 24.32 | 20 | 54.05 | 69.03 | 37 |
| Porter | 17 | 13.49 | 68 | 53.97 | 41 | 32.54 | 70.7 | 126 |
| Sullivan | 51 | 28.49 | 42 | 23.46 | 86 | 48.04 | 70.82 | 179 |
| Knox | 36 | 17.06 | 98 | 46.45 | 77 | 36.49 | 71.68 | 211 |
| Gibson | 53 | 21.03 | 85 | 33.73 | 114 | 45.24 | 71.95 | 252 |
| Lawrence | 30 | 23.44 | 22 | 17.19 | 76 | 59.38 | 72.16 | 128 |
| Franklin | 23 | 19.49 | 39 | 33.05 | 56 | 47.46 | 73.03 | 118 |
| Decatur | 32 | 17.11 | 56 | 29.95 | 99 | 52.94 | 73.88 | 187 |
| Vermillion | 12 | 15.58 | 17 | 22.08 | 48 | 62.34 | 75.01 | 77 |
| Rush | 25 | 12.89 | 70 | 36.08 | 99 | 51.03 | 75.02 | 194 |
| Marion | 67 | 12.71 | 222 | 42.13 | 238 | 45.16 | 75.36 | 527 |
| Dearborn | 18 | 17.65 | 32 | 31.37 | 52 | 50.98 | 75.4 | 102 |
| Lake | 34 | 18.99 | 42 | 23.46 | 103 | 57.54 | 75.4 | 179 |
| Delaware | 33 | 17.1 | 42 | 21.76 | 118 | 61.14 | 75.99 | 193 |
| Ripley | 19 | 14.07 | 32 | 23.7 | 84 | 62.22 | 76.33 | 135 |
| St. Joseph | 15 | 14.56 | 21 | 20.39 | 67 | 65.05 | 76.77 | 103 |
| Ohio | 5 | 16.13 | 7 | 22.58 | 19 | 61.29 | 76.87 | 31 |
| Morgan | 29 | 20.28 | 23 | 16.08 | 91 | 63.64 | 77.04 | 143 |
| Monroe | 26 | 17.45 | 32 | 21.48 | 91 | 61.07 | 77.21 | 149 |
| Pike | 14 | 12.73 | 29 | 26.36 | 67 | 60.91 | 77.29 | 110 |
| Miami | 21 | 16.54 | 32 | 25.2 | 74 | 58.27 | 77.35 | 127 |
| Howard | 10 | 7.52 | 57 | 42.86 | 66 | 49.62 | 77.53 | 133 |
| Vigo | 19 | 10.16 | 58 | 31.02 | 110 | 58.82 | 77.66 | 187 |
| Noble | 9 | 14.06 | 14 | 21.88 | 41 | 64.06 | 77.77 | 64 |
| Posey | 20 | 13.42 | 31 | 20.81 | 98 | 65.77 | 77.86 | 149 |
| Perry | 6 | 6.06 | 42 | 42.42 | 51 | 51.52 | 78.45 | 99 |
| Hendricks | 29 | 12.24 | 64 | 27 | 144 | 60.76 | 78.58 | 237 |
| Scott | 12 | 16.44 | 16 | 21.92 | 45 | 61.64 | 79.07 | 73 |
| Randolph | 28 | 12.79 | 42 | 19.18 | 149 | 68.04 | 79.41 | 219 |
| Floyd | 10 | 10.87 | 20 | 21.74 | 62 | 67.39 | 79.54 | 92 |
| Shelby | 27 | 14.29 | 42 | 22.22 | 120 | 63.49 | 79.57 | 189 |
| Boone | 23 | 12.17 | 49 | 25.93 | 117 | 61.9 | 79.58 | 189 |
| Jefferson | 14 | 13.86 | 19 | 18.81 | 68 | 67.33 | 79.62 | 101 |
| Elkhart | 9 | 5.29 | 59 | 34.71 | 102 | 60 | 80.1 | 170 |
| Newton | 13 | 10.57 | 31 | 25.2 | 79 | 64.23 | 80.34 | 123 |
| Wayne | 29 | 12.39 | 49 | 20.94 | 156 | 66.67 | 80.56 | 234 |
| Hancock | 13 | 8.28 | 44 | 28.03 | 100 | 63.69 | 81.04 | 157 |
| Fayette | 10 | 11.63 | 17 | 19.77 | 59 | 68.6 | 81.2 | 86 |
| Warren | 11 | 11.58 | 18 | 18.95 | 66 | 69.47 | 81.59 | 95 |

Note: See Page 4 for definition of Bridge Sufficiency Rating

Table 5: Summary of County Bridge Sufficiency Ratings

Sorted by Average Sufficiency Rating

| County | # Bridges SR<50 | %<50 | # 50<SR<80 | % 50<SR<80 | # 80<SR<100 | % 80<SR<100 | Average SR | Total # of Bridges |
|-------------|--------------------|-------|---------------|---------------|----------------|----------------|---------------|-----------------------|
| Clinton | 15 | 9.38 | 42 | 26.25 | 103 | 64.38 | 81.79 | 160 |
| Blackford | 6 | 10.17 | 8 | 13.56 | 45 | 76.27 | 81.97 | 59 |
| Whitley | 5 | 5.62 | 25 | 28.09 | 59 | 66.29 | 82.01 | 89 |
| Washington | 8 | 5.97 | 31 | 23.13 | 95 | 70.9 | 82.34 | 134 |
| Allen | 33 | 8.53 | 85 | 21.96 | 269 | 69.51 | 83.36 | 387 |
| LaPorte | 8 | 6.72 | 36 | 30.25 | 75 | 63.03 | 83.39 | 119 |
| Wabash | 5 | 3.25 | 41 | 26.62 | 108 | 70.13 | 83.45 | 154 |
| Madison | 15 | 7.08 | 38 | 17.92 | 159 | 75 | 83.5 | 212 |
| Warrick | 9 | 7.89 | 27 | 23.68 | 78 | 68.42 | 83.61 | 114 |
| Dubois | 11 | 6.71 | 34 | 20.73 | 119 | 72.56 | 83.69 | 164 |
| Johnson | 11 | 6.96 | 37 | 23.42 | 110 | 69.62 | 83.88 | 158 |
| Vanderburgh | 5 | 3.21 | 47 | 30.13 | 104 | 66.67 | 84.08 | 156 |
| Jackson | 21 | 11.29 | 18 | 9.68 | 147 | 79.03 | 84.21 | 186 |
| Bartholomew | 20 | 9.8 | 42 | 20.59 | 142 | 69.61 | 84.22 | 204 |
| Spencer | 7 | 4.27 | 41 | 25 | 116 | 70.73 | 84.3 | 164 |
| Daviess | 3 | 2.38 | 34 | 26.98 | 89 | 70.63 | 84.71 | 126 |
| Kosciusko | 6 | 5.56 | 23 | 21.3 | 79 | 73.15 | 84.81 | 108 |
| Carroll | 8 | 7.02 | 23 | 20.18 | 83 | 72.81 | 84.82 | 114 |
| Clark | 5 | 3.6 | 24 | 17.27 | 110 | 79.14 | 84.84 | 139 |
| Jay | 8 | 4.91 | 27 | 16.56 | 128 | 78.53 | 85.02 | 163 |
| Grant | 4 | 2.11 | 48 | 25.26 | 138 | 72.63 | 85.12 | 190 |
| Henry | 7 | 4.96 | 26 | 18.44 | 108 | 76.6 | 85.41 | 141 |
| Harrison | 5 | 6.49 | 10 | 12.99 | 62 | 80.52 | 85.47 | 77 |
| Wells | 7 | 5.34 | 27 | 20.61 | 97 | 74.05 | 85.6 | 131 |
| LaGrange | 1 | 1.75 | 11 | 19.3 | 45 | 78.95 | 86.56 | 57 |
| Benton | 13 | 11.02 | 12 | 10.17 | 93 | 78.81 | 87.02 | 118 |
| Pulaski | 2 | 2.7 | 14 | 18.92 | 58 | 78.38 | 87.26 | 74 |
| White | 10 | 6.02 | 23 | 13.86 | 133 | 80.12 | 87.31 | 166 |
| Fulton | 6 | 10.53 | 1 | 1.75 | 50 | 87.72 | 87.53 | 57 |
| Tipton | 5 | 6.17 | 9 | 11.11 | 67 | 82.72 | 88.07 | 81 |
| Dekalb | 6 | 5.88 | 4 | 3.92 | 92 | 90.2 | 88.21 | 102 |
| Huntington | 4 | 3.51 | 11 | 9.65 | 99 | 86.84 | 88.28 | 114 |
| Tippecanoe | 3 | 1.48 | 37 | 18.23 | 163 | 80.3 | 88.36 | 203 |
| Union | 2 | 4.76 | 4 | 9.52 | 36 | 85.71 | 88.38 | 42 |
| Cass | 3 | 2.42 | 12 | 9.68 | 109 | 87.9 | 90.24 | 124 |
| Adams | 0 | 0 | 24 | 15 | 136 | 85 | 91.04 | 160 |
| Marshall | 4 | 3.51 | 4 | 3.51 | 106 | 92.98 | 91.1 | 114 |
| Jasper | 1 | 0.79 | 11 | 8.73 | 114 | 90.48 | 91.59 | 126 |
| Montgomery | 3 | 1.74 | 10 | 5.81 | 159 | 92.44 | 92.08 | 172 |
| Steuben | 0 | 0 | 3 | 6.12 | 46 | 93.88 | 92.67 | 49 |

| | | | | | | | | |
|---------|-------|----|-------|----|-------|----|----|--------|
| Total | 1,924 | | 3,093 | | 8,065 | | | 13,082 |
| Average | 21 | 14 | 34 | 23 | 88 | 63 | 78 | 142 |

Note: See Page 4 for definition of Bridge Sufficiency Rating

Table 6: Summary of County Bridge Sufficiency Ratings

Sorted by Percent of Bridges with SR less than 50

| County | # Bridges SR<50 | %<50 | # 50<SR<80 | % 50<SR<80 | # 80<SR<100 | % 80<SR<100 | Average SR | Total # of Bridges |
|-------------|--------------------|-------|---------------|---------------|----------------|----------------|---------------|-----------------------|
| Adams | 0 | 0 | 24 | 15 | 136 | 85 | 91.04 | 160 |
| Steuben | 0 | 0 | 3 | 6.12 | 46 | 93.88 | 92.67 | 49 |
| Jasper | 1 | 0.79 | 11 | 8.73 | 114 | 90.48 | 91.59 | 126 |
| Tippecanoe | 3 | 1.48 | 37 | 18.23 | 163 | 80.3 | 88.36 | 203 |
| Montgomery | 3 | 1.74 | 10 | 5.81 | 159 | 92.44 | 92.08 | 172 |
| LaGrange | 1 | 1.75 | 11 | 19.3 | 45 | 78.95 | 86.56 | 57 |
| Grant | 4 | 2.11 | 48 | 25.26 | 138 | 72.63 | 85.12 | 190 |
| Daviess | 3 | 2.38 | 34 | 26.98 | 89 | 70.63 | 84.71 | 126 |
| Cass | 3 | 2.42 | 12 | 9.68 | 109 | 87.9 | 90.24 | 124 |
| Pulaski | 2 | 2.7 | 14 | 18.92 | 58 | 78.38 | 87.26 | 74 |
| Vanderburgh | 5 | 3.21 | 47 | 30.13 | 104 | 66.67 | 84.08 | 156 |
| Wabash | 5 | 3.25 | 41 | 26.62 | 108 | 70.13 | 83.45 | 154 |
| Huntington | 4 | 3.51 | 11 | 9.65 | 99 | 86.84 | 88.28 | 114 |
| Marshall | 4 | 3.51 | 4 | 3.51 | 106 | 92.98 | 91.1 | 114 |
| Clark | 5 | 3.6 | 24 | 17.27 | 110 | 79.14 | 84.84 | 139 |
| Spencer | 7 | 4.27 | 41 | 25 | 116 | 70.73 | 84.3 | 164 |
| Union | 2 | 4.76 | 4 | 9.52 | 36 | 85.71 | 88.38 | 42 |
| Jay | 8 | 4.91 | 27 | 16.56 | 128 | 78.53 | 85.02 | 163 |
| Henry | 7 | 4.96 | 26 | 18.44 | 108 | 76.6 | 85.41 | 141 |
| Elkhart | 9 | 5.29 | 59 | 34.71 | 102 | 60 | 80.1 | 170 |
| Wells | 7 | 5.34 | 27 | 20.61 | 97 | 74.05 | 85.6 | 131 |
| Kosciusko | 6 | 5.56 | 23 | 21.3 | 79 | 73.15 | 84.81 | 108 |
| Whitley | 5 | 5.62 | 25 | 28.09 | 59 | 66.29 | 82.01 | 89 |
| Dekalb | 6 | 5.88 | 4 | 3.92 | 92 | 90.2 | 88.21 | 102 |
| Washington | 8 | 5.97 | 31 | 23.13 | 95 | 70.9 | 82.34 | 134 |
| White | 10 | 6.02 | 23 | 13.86 | 133 | 80.12 | 87.31 | 166 |
| Perry | 6 | 6.06 | 42 | 42.42 | 51 | 51.52 | 78.45 | 99 |
| Tipton | 5 | 6.17 | 9 | 11.11 | 67 | 82.72 | 88.07 | 81 |
| Harrison | 5 | 6.49 | 10 | 12.99 | 62 | 80.52 | 85.47 | 77 |
| Dubois | 11 | 6.71 | 34 | 20.73 | 119 | 72.56 | 83.69 | 164 |
| LaPorte | 8 | 6.72 | 36 | 30.25 | 75 | 63.03 | 83.39 | 119 |
| Johnson | 11 | 6.96 | 37 | 23.42 | 110 | 69.62 | 83.88 | 158 |
| Carroll | 8 | 7.02 | 23 | 20.18 | 83 | 72.81 | 84.82 | 114 |
| Madison | 15 | 7.08 | 38 | 17.92 | 159 | 75 | 83.5 | 212 |
| Howard | 10 | 7.52 | 57 | 42.86 | 66 | 49.62 | 77.53 | 133 |
| Warrick | 9 | 7.89 | 27 | 23.68 | 78 | 68.42 | 83.61 | 114 |
| Hancock | 13 | 8.28 | 44 | 28.03 | 100 | 63.69 | 81.04 | 157 |
| Allen | 33 | 8.53 | 85 | 21.96 | 269 | 69.51 | 83.36 | 387 |
| Clinton | 15 | 9.38 | 42 | 26.25 | 103 | 64.38 | 81.79 | 160 |
| Bartholomew | 20 | 9.8 | 42 | 20.59 | 142 | 69.61 | 84.22 | 204 |
| Vigo | 19 | 10.16 | 58 | 31.02 | 110 | 58.82 | 77.66 | 187 |
| Blackford | 6 | 10.17 | 8 | 13.56 | 45 | 76.27 | 81.97 | 59 |
| Fulton | 6 | 10.53 | 1 | 1.75 | 50 | 87.72 | 87.53 | 57 |
| Newton | 13 | 10.57 | 31 | 25.2 | 79 | 64.23 | 80.34 | 123 |
| Floyd | 10 | 10.87 | 20 | 21.74 | 62 | 67.39 | 79.54 | 92 |
| Benton | 13 | 11.02 | 12 | 10.17 | 93 | 78.81 | 87.02 | 118 |
| Jackson | 21 | 11.29 | 18 | 9.68 | 147 | 79.03 | 84.21 | 186 |
| Warren | 11 | 11.58 | 18 | 18.95 | 66 | 69.47 | 81.59 | 95 |
| Fayette | 10 | 11.63 | 17 | 19.77 | 59 | 68.6 | 81.2 | 86 |
| Boone | 23 | 12.17 | 49 | 25.93 | 117 | 61.9 | 79.58 | 189 |
| Hendricks | 29 | 12.24 | 64 | 27 | 144 | 60.76 | 78.58 | 237 |
| Wayne | 29 | 12.39 | 49 | 20.94 | 156 | 66.67 | 80.56 | 234 |

Note: See Page 4 for definition of Bridge Sufficiency Rating

Table 6: Summary of County Bridge Sufficiency Ratings

Sorted by Percent of Bridges with SR less than 50

| County | # Bridges SR<50 | %<50 | # 50<SR<80 | % 50<SR<80 | # 80<SR<100 | % 80<SR<100 | Average SR | Total # of Bridges |
|-------------|--------------------|-------|---------------|---------------|----------------|----------------|---------------|-----------------------|
| Marion | 67 | 12.71 | 222 | 42.13 | 238 | 45.16 | 75.36 | 527 |
| Pike | 14 | 12.73 | 29 | 26.36 | 67 | 60.91 | 77.29 | 110 |
| Randolph | 28 | 12.79 | 42 | 19.18 | 149 | 68.04 | 79.41 | 219 |
| Rush | 25 | 12.89 | 70 | 36.08 | 99 | 51.03 | 75.02 | 194 |
| Posey | 20 | 13.42 | 31 | 20.81 | 98 | 65.77 | 77.86 | 149 |
| Porter | 17 | 13.49 | 68 | 53.97 | 41 | 32.54 | 70.7 | 126 |
| Jefferson | 14 | 13.86 | 19 | 18.81 | 68 | 67.33 | 79.62 | 101 |
| Noble | 9 | 14.06 | 14 | 21.88 | 41 | 64.06 | 77.77 | 64 |
| Ripley | 19 | 14.07 | 32 | 23.7 | 84 | 62.22 | 76.33 | 135 |
| Shelby | 27 | 14.29 | 42 | 22.22 | 120 | 63.49 | 79.57 | 189 |
| St. Joseph | 15 | 14.56 | 21 | 20.39 | 67 | 65.05 | 76.77 | 103 |
| Vermillion | 12 | 15.58 | 17 | 22.08 | 48 | 62.34 | 75.01 | 77 |
| Ohio | 5 | 16.13 | 7 | 22.58 | 19 | 61.29 | 76.87 | 31 |
| Scott | 12 | 16.44 | 16 | 21.92 | 45 | 61.64 | 79.07 | 73 |
| Miami | 21 | 16.54 | 32 | 25.2 | 74 | 58.27 | 77.35 | 127 |
| Knox | 36 | 17.06 | 98 | 46.45 | 77 | 36.49 | 71.68 | 211 |
| Delaware | 33 | 17.1 | 42 | 21.76 | 118 | 61.14 | 75.99 | 193 |
| Decatur | 32 | 17.11 | 56 | 29.95 | 99 | 52.94 | 73.88 | 187 |
| Monroe | 26 | 17.45 | 32 | 21.48 | 91 | 61.07 | 77.21 | 149 |
| Dearborn | 18 | 17.65 | 32 | 31.37 | 52 | 50.98 | 75.4 | 102 |
| Lake | 34 | 18.99 | 42 | 23.46 | 103 | 57.54 | 75.4 | 179 |
| Franklin | 23 | 19.49 | 39 | 33.05 | 56 | 47.46 | 73.03 | 118 |
| Morgan | 29 | 20.28 | 23 | 16.08 | 91 | 63.64 | 77.04 | 143 |
| Gibson | 53 | 21.03 | 85 | 33.73 | 114 | 45.24 | 71.95 | 252 |
| Switzerland | 8 | 21.62 | 9 | 24.32 | 20 | 54.05 | 69.03 | 37 |
| Parke | 41 | 23.3 | 68 | 38.64 | 67 | 38.07 | 67.31 | 176 |
| Lawrence | 30 | 23.44 | 22 | 17.19 | 76 | 59.38 | 72.16 | 128 |
| Fountain | 35 | 24.48 | 48 | 33.57 | 60 | 41.96 | 68.34 | 143 |
| Starke | 16 | 27.12 | 21 | 35.59 | 22 | 37.29 | 66.24 | 59 |
| Sullivan | 51 | 28.49 | 42 | 23.46 | 86 | 48.04 | 70.82 | 179 |
| Clay | 45 | 28.66 | 47 | 29.94 | 65 | 41.4 | 64.74 | 157 |
| Greene | 48 | 30.19 | 47 | 29.56 | 64 | 40.25 | 65.42 | 159 |
| Jennings | 39 | 30.47 | 22 | 17.19 | 67 | 52.34 | 67.62 | 128 |
| Brown | 26 | 30.95 | 38 | 45.24 | 20 | 23.81 | 64.27 | 84 |
| Martin | 14 | 31.82 | 10 | 22.73 | 20 | 45.45 | 67.23 | 44 |
| Orange | 34 | 32.08 | 29 | 27.36 | 43 | 40.57 | 65.7 | 106 |
| Owen | 38 | 34.23 | 18 | 16.22 | 55 | 49.55 | 66.09 | 111 |
| Putnam | 86 | 38.74 | 49 | 22.07 | 87 | 39.19 | 62.91 | 222 |
| Crawford | 47 | 59.49 | 20 | 25.32 | 12 | 15.19 | 47.24 | 79 |
| Hamilton | 300 | 99.67 | 0 | 0 | 1 | 0.33 | 0.32 | 301 |

| | | | | | | | | |
|---------|-------|----|-------|----|-------|----|----|--------|
| Total | 1,924 | | 3,093 | | 8,065 | | | 13,082 |
| Average | 21 | 14 | 34 | 23 | 88 | 63 | 78 | 142 |

Note: See Page 4 for definition of Bridge Sufficiency Rating

Table 7: Summary of Structurally Deficient or Functionally Obsolete County Bridges

Counties in Alphabetical Order

| County | Total # of Bridges | # SD Bridges | % SD Bridges | # FO Bridges | % FO Bridges | Total # SD & FO Bridges | % SD & FO |
|---------------|---------------------------|---------------------|---------------------|---------------------|---------------------|------------------------------------|----------------------|
| Adams | 160 | 5 | 3.13 | 3 | 1.88 | 8 | 5 |
| Allen | 387 | 34 | 8.79 | 27 | 6.98 | 61 | 15.76 |
| Bartholomew | 204 | 16 | 7.84 | 20 | 9.8 | 36 | 17.65 |
| Benton | 118 | 12 | 10.17 | 6 | 5.08 | 18 | 15.25 |
| Blackford | 59 | 2 | 3.39 | 1 | 1.69 | 3 | 5.08 |
| Boone | 189 | 29 | 15.34 | 12 | 6.35 | 41 | 21.69 |
| Brown | 84 | 17 | 20.24 | 17 | 20.24 | 34 | 40.48 |
| Carroll | 114 | 5 | 4.39 | 12 | 10.53 | 17 | 14.91 |
| Cass | 124 | 5 | 4.03 | 3 | 2.42 | 8 | 6.45 |
| Clark | 139 | 5 | 3.6 | 8 | 5.76 | 13 | 9.35 |
| Clay | 157 | 33 | 21.02 | 55 | 35.03 | 88 | 56.05 |
| Clinton | 160 | 24 | 15 | 7 | 4.38 | 31 | 19.38 |
| Crawford | 79 | 28 | 35.44 | 19 | 24.05 | 47 | 59.49 |
| Daviess | 126 | 5 | 3.97 | 20 | 15.87 | 25 | 19.84 |
| Dearborn | 102 | 21 | 20.59 | 26 | 25.49 | 47 | 46.08 |
| Decatur | 187 | 19 | 10.16 | 38 | 20.32 | 57 | 30.48 |
| Dekalb | 102 | 1 | 0.98 | 5 | 4.9 | 6 | 5.88 |
| Delaware | 193 | 35 | 18.13 | 15 | 7.77 | 50 | 25.91 |
| Dubois | 164 | 14 | 8.54 | 20 | 12.2 | 34 | 20.73 |
| Elkhart | 170 | 14 | 8.24 | 24 | 14.12 | 38 | 22.35 |
| Fayette | 86 | 16 | 18.6 | 3 | 3.49 | 19 | 22.09 |
| Floyd | 92 | 5 | 5.43 | 10 | 10.87 | 15 | 16.3 |
| Fountain | 143 | 37 | 25.87 | 14 | 9.79 | 51 | 35.66 |
| Franklin | 118 | 18 | 15.25 | 19 | 16.1 | 37 | 31.36 |
| Fulton | 57 | 4 | 7.02 | 0 | 0 | 4 | 7.02 |
| Gibson | 252 | 48 | 19.05 | 24 | 9.52 | 72 | 28.57 |
| Grant | 190 | 4 | 2.11 | 23 | 12.11 | 27 | 14.21 |
| Greene | 159 | 36 | 22.64 | 46 | 28.93 | 82 | 51.57 |
| Hamilton | 301 | 2 | 0.66 | 25 | 8.31 | 27 | 8.97 |
| Hancock | 157 | 12 | 7.64 | 18 | 11.46 | 30 | 19.11 |
| Harrison | 77 | 2 | 2.6 | 5 | 6.49 | 7 | 9.09 |
| Hendricks | 237 | 21 | 8.86 | 35 | 14.77 | 56 | 23.63 |
| Henry | 141 | 12 | 8.51 | 9 | 6.38 | 21 | 14.89 |
| Howard | 133 | 13 | 9.77 | 21 | 15.79 | 34 | 25.56 |
| Huntington | 114 | 3 | 2.63 | 3 | 2.63 | 6 | 5.26 |
| Jackson | 186 | 24 | 12.9 | 10 | 5.38 | 34 | 18.28 |
| Jasper | 126 | 3 | 2.38 | 6 | 4.76 | 9 | 7.14 |
| Jay | 163 | 7 | 4.29 | 6 | 3.68 | 13 | 7.98 |
| Jefferson | 101 | 10 | 9.9 | 9 | 8.91 | 19 | 18.81 |
| Jennings | 128 | 30 | 23.44 | 13 | 10.16 | 43 | 33.59 |
| Johnson | 158 | 13 | 8.23 | 16 | 10.13 | 29 | 18.35 |
| Knox | 210 | 23 | 10.95 | 59 | 28.1 | 82 | 39.05 |
| Kosciusko | 108 | 13 | 12.04 | 0 | 0 | 13 | 12.04 |
| LaGrange | 57 | 1 | 1.75 | 1 | 1.75 | 2 | 3.51 |
| Lake | 179 | 27 | 15.08 | 25 | 13.97 | 52 | 29.05 |
| LaPorte | 119 | 6 | 5.04 | 9 | 7.56 | 15 | 12.61 |
| Lawrence | 128 | 19 | 14.84 | 14 | 10.94 | 33 | 25.78 |
| Madison | 212 | 12 | 5.66 | 8 | 3.77 | 20 | 9.43 |
| Marion | 527 | 80 | 15.18 | 111 | 21.06 | 191 | 36.24 |
| Marshall | 114 | 8 | 7.02 | 3 | 2.63 | 11 | 9.65 |
| Martin | 44 | 7 | 15.91 | 11 | 25 | 18 | 40.91 |
| Miami | 127 | 31 | 24.41 | 6 | 4.72 | 37 | 29.13 |

Note: See Appendix A for the definitions of Structurally Deficient and Functionally Obsolete

Table 7: Summary of Structurally Deficient or Functionally Obsolete County Bridges

Counties in Alphabetical Order

| County | Total # of Bridges | # SD Bridges | % SD Bridges | # FO Bridges | % FO Bridges | Total # SD & FO Bridges | % SD & FO |
|----------------|--------------------|--------------|--------------|--------------|--------------|-------------------------|-----------|
| Monroe | 149 | 12 | 8.05 | 23 | 15.44 | 35 | 23.49 |
| Montgomery | 172 | 2 | 1.16 | 7 | 4.07 | 9 | 5.23 |
| Morgan | 143 | 25 | 17.48 | 11 | 7.69 | 36 | 25.17 |
| Newton | 123 | 16 | 13.01 | 6 | 4.88 | 22 | 17.89 |
| Noble | 64 | 10 | 15.63 | 2 | 3.13 | 12 | 18.75 |
| Ohio | 31 | 0 | 0 | 4 | 12.9 | 4 | 12.9 |
| Orange | 106 | 24 | 22.64 | 16 | 15.09 | 40 | 37.74 |
| Owen | 111 | 28 | 25.23 | 15 | 13.51 | 43 | 38.74 |
| Parke | 176 | 37 | 21.02 | 40 | 22.73 | 77 | 43.75 |
| Perry | 99 | 6 | 6.06 | 16 | 16.16 | 22 | 22.22 |
| Pike | 110 | 19 | 17.27 | 19 | 17.27 | 38 | 34.55 |
| Porter | 126 | 18 | 14.29 | 15 | 11.9 | 33 | 26.19 |
| Posey | 149 | 11 | 7.38 | 16 | 10.74 | 27 | 18.12 |
| Pulaski | 74 | 12 | 16.22 | 5 | 6.76 | 17 | 22.97 |
| Putnam | 222 | 72 | 32.43 | 37 | 16.67 | 109 | 49.1 |
| Randolph | 219 | 29 | 13.24 | 13 | 5.94 | 42 | 19.18 |
| Ripley | 135 | 14 | 10.37 | 15 | 11.11 | 29 | 21.48 |
| Rush | 194 | 20 | 10.31 | 18 | 9.28 | 38 | 19.59 |
| Scott | 102 | 8 | 7.84 | 9 | 8.82 | 17 | 16.67 |
| Shelby | 73 | 10 | 13.7 | 12 | 16.44 | 22 | 30.14 |
| Spencer | 189 | 36 | 19.05 | 5 | 2.65 | 41 | 21.69 |
| St. Joseph | 164 | 11 | 6.71 | 17 | 10.37 | 28 | 17.07 |
| Starke | 58 | 13 | 22.41 | 3 | 5.17 | 16 | 27.59 |
| Steuben | 49 | 0 | 0 | 1 | 2.04 | 1 | 2.04 |
| Sullivan | 179 | 57 | 31.84 | 32 | 17.88 | 89 | 49.72 |
| Switzerland | 37 | 4 | 10.81 | 3 | 8.11 | 7 | 18.92 |
| Tippecanoe | 203 | 7 | 3.45 | 14 | 6.9 | 21 | 10.34 |
| Tipton | 81 | 5 | 6.17 | 1 | 1.23 | 6 | 7.41 |
| Union | 42 | 3 | 7.14 | 0 | 0 | 3 | 7.14 |
| Vanderburgh | 158 | 3 | 1.9 | 17 | 10.76 | 20 | 12.66 |
| Vermillion | 77 | 10 | 12.99 | 10 | 12.99 | 20 | 25.97 |
| Vigo | 187 | 13 | 6.95 | 23 | 12.3 | 36 | 19.25 |
| Wabash | 154 | 7 | 4.55 | 11 | 7.14 | 18 | 11.69 |
| Warren | 95 | 15 | 15.79 | 16 | 16.84 | 31 | 32.63 |
| Warrick | 114 | 9 | 7.89 | 10 | 8.77 | 19 | 16.67 |
| Washington | 134 | 2 | 1.49 | 23 | 17.16 | 25 | 18.66 |
| Wayne | 235 | 26 | 11.06 | 19 | 8.09 | 45 | 19.15 |
| Wells | 131 | 16 | 12.21 | 5 | 3.82 | 21 | 16.03 |
| White | 166 | 14 | 8.43 | 1 | 0.6 | 15 | 9.04 |
| Whitley | 89 | 10 | 11.24 | 1 | 1.12 | 11 | 12.36 |
| Total | 13,082 | 1,505 | | 1,411 | | 2,916 | |
| Average | 142 | 16 | 11.35 | 15 | 10.20 | 32 | 21.55 |

Note: See Appendix A for the definitions of Structurally Deficient and Functionally Obsolete

Table 8: Summary of Structurally Deficient or Functionally Obsolete County Bridges

Sorted by Percent SD and FO

| County | Total # of Bridges | # SD Bridges | % SD Bridges | # FO Bridges | % FO Bridges | Total # SD & FO Bridges | % SD & FO |
|---------------|---------------------------|---------------------|---------------------|---------------------|---------------------|------------------------------------|----------------------|
| Steuben | 49 | 0 | 0 | 1 | 2.04 | 1 | 2.04 |
| LaGrange | 57 | 1 | 1.75 | 1 | 1.75 | 2 | 3.51 |
| Adams | 160 | 5 | 3.13 | 3 | 1.88 | 8 | 5 |
| Blackford | 59 | 2 | 3.39 | 1 | 1.69 | 3 | 5.08 |
| Montgomery | 172 | 2 | 1.16 | 7 | 4.07 | 9 | 5.23 |
| Huntington | 114 | 3 | 2.63 | 3 | 2.63 | 6 | 5.26 |
| Dekalb | 102 | 1 | 0.98 | 5 | 4.9 | 6 | 5.88 |
| Cass | 124 | 5 | 4.03 | 3 | 2.42 | 8 | 6.45 |
| Fulton | 57 | 4 | 7.02 | 0 | 0 | 4 | 7.02 |
| Jasper | 126 | 3 | 2.38 | 6 | 4.76 | 9 | 7.14 |
| Union | 42 | 3 | 7.14 | 0 | 0 | 3 | 7.14 |
| Tipton | 81 | 5 | 6.17 | 1 | 1.23 | 6 | 7.41 |
| Jay | 163 | 7 | 4.29 | 6 | 3.68 | 13 | 7.98 |
| Hamilton | 301 | 2 | 0.66 | 25 | 8.31 | 27 | 8.97 |
| White | 166 | 14 | 8.43 | 1 | 0.6 | 15 | 9.04 |
| Harrison | 77 | 2 | 2.6 | 5 | 6.49 | 7 | 9.09 |
| Clark | 139 | 5 | 3.6 | 8 | 5.76 | 13 | 9.35 |
| Madison | 212 | 12 | 5.66 | 8 | 3.77 | 20 | 9.43 |
| Marshall | 114 | 8 | 7.02 | 3 | 2.63 | 11 | 9.65 |
| Tippecanoe | 203 | 7 | 3.45 | 14 | 6.9 | 21 | 10.34 |
| Wabash | 154 | 7 | 4.55 | 11 | 7.14 | 18 | 11.69 |
| Kosciusko | 108 | 13 | 12.04 | 0 | 0 | 13 | 12.04 |
| Whitley | 89 | 10 | 11.24 | 1 | 1.12 | 11 | 12.36 |
| LaPorte | 119 | 6 | 5.04 | 9 | 7.56 | 15 | 12.61 |
| Vanderburgh | 158 | 3 | 1.9 | 17 | 10.76 | 20 | 12.66 |
| Ohio | 31 | 0 | 0 | 4 | 12.9 | 4 | 12.9 |
| Grant | 190 | 4 | 2.11 | 23 | 12.11 | 27 | 14.21 |
| Henry | 141 | 12 | 8.51 | 9 | 6.38 | 21 | 14.89 |
| Carroll | 114 | 5 | 4.39 | 12 | 10.53 | 17 | 14.91 |
| Benton | 118 | 12 | 10.17 | 6 | 5.08 | 18 | 15.25 |
| Allen | 387 | 34 | 8.79 | 27 | 6.98 | 61 | 15.76 |
| Wells | 131 | 16 | 12.21 | 5 | 3.82 | 21 | 16.03 |
| Floyd | 92 | 5 | 5.43 | 10 | 10.87 | 15 | 16.3 |
| Scott | 102 | 8 | 7.84 | 9 | 8.82 | 17 | 16.67 |
| Warrick | 114 | 9 | 7.89 | 10 | 8.77 | 19 | 16.67 |
| St. Joseph | 164 | 11 | 6.71 | 17 | 10.37 | 28 | 17.07 |
| Bartholomew | 204 | 16 | 7.84 | 20 | 9.8 | 36 | 17.65 |
| Newton | 123 | 16 | 13.01 | 6 | 4.88 | 22 | 17.89 |
| Posey | 149 | 11 | 7.38 | 16 | 10.74 | 27 | 18.12 |
| Jackson | 186 | 24 | 12.9 | 10 | 5.38 | 34 | 18.28 |
| Johnson | 158 | 13 | 8.23 | 16 | 10.13 | 29 | 18.35 |
| Washington | 134 | 2 | 1.49 | 23 | 17.16 | 25 | 18.66 |
| Noble | 64 | 10 | 15.63 | 2 | 3.13 | 12 | 18.75 |
| Jefferson | 101 | 10 | 9.9 | 9 | 8.91 | 19 | 18.81 |
| Switzerland | 37 | 4 | 10.81 | 3 | 8.11 | 7 | 18.92 |
| Hancock | 157 | 12 | 7.64 | 18 | 11.46 | 30 | 19.11 |
| Wayne | 235 | 26 | 11.06 | 19 | 8.09 | 45 | 19.15 |
| Randolph | 219 | 29 | 13.24 | 13 | 5.94 | 42 | 19.18 |
| Vigo | 187 | 13 | 6.95 | 23 | 12.3 | 36 | 19.25 |
| Clinton | 160 | 24 | 15 | 7 | 4.38 | 31 | 19.38 |
| Rush | 194 | 20 | 10.31 | 18 | 9.28 | 38 | 19.59 |
| Daviess | 126 | 5 | 3.97 | 20 | 15.87 | 25 | 19.84 |

Note: See Appendix A for the definitions of Structurally Deficient and Functionally Obsolete

Table 8: Summary of Structurally Deficient or Functionally Obsolete County Bridges

Sorted by Percent SD and FO

| County | Total # of Bridges | # SD Bridges | % SD Bridges | # FO Bridges | % FO Bridges | Total # SD & FO Bridges | % SD & FO |
|----------------|---------------------------|---------------------|---------------------|---------------------|---------------------|------------------------------------|----------------------|
| Dubois | 164 | 14 | 8.54 | 20 | 12.2 | 34 | 20.73 |
| Ripley | 135 | 14 | 10.37 | 15 | 11.11 | 29 | 21.48 |
| Boone | 189 | 29 | 15.34 | 12 | 6.35 | 41 | 21.69 |
| Spencer | 189 | 36 | 19.05 | 5 | 2.65 | 41 | 21.69 |
| Fayette | 86 | 16 | 18.6 | 3 | 3.49 | 19 | 22.09 |
| Perry | 99 | 6 | 6.06 | 16 | 16.16 | 22 | 22.22 |
| Elkhart | 170 | 14 | 8.24 | 24 | 14.12 | 38 | 22.35 |
| Pulaski | 74 | 12 | 16.22 | 5 | 6.76 | 17 | 22.97 |
| Monroe | 149 | 12 | 8.05 | 23 | 15.44 | 35 | 23.49 |
| Hendricks | 237 | 21 | 8.86 | 35 | 14.77 | 56 | 23.63 |
| Morgan | 143 | 25 | 17.48 | 11 | 7.69 | 36 | 25.17 |
| Howard | 133 | 13 | 9.77 | 21 | 15.79 | 34 | 25.56 |
| Lawrence | 128 | 19 | 14.84 | 14 | 10.94 | 33 | 25.78 |
| Delaware | 193 | 35 | 18.13 | 15 | 7.77 | 50 | 25.91 |
| Vermillion | 77 | 10 | 12.99 | 10 | 12.99 | 20 | 25.97 |
| Porter | 126 | 18 | 14.29 | 15 | 11.9 | 33 | 26.19 |
| Starke | 58 | 13 | 22.41 | 3 | 5.17 | 16 | 27.59 |
| Gibson | 252 | 48 | 19.05 | 24 | 9.52 | 72 | 28.57 |
| Lake | 179 | 27 | 15.08 | 25 | 13.97 | 52 | 29.05 |
| Miami | 127 | 31 | 24.41 | 6 | 4.72 | 37 | 29.13 |
| Shelby | 73 | 10 | 13.7 | 12 | 16.44 | 22 | 30.14 |
| Decatur | 187 | 19 | 10.16 | 38 | 20.32 | 57 | 30.48 |
| Franklin | 118 | 18 | 15.25 | 19 | 16.1 | 37 | 31.36 |
| Warren | 95 | 15 | 15.79 | 16 | 16.84 | 31 | 32.63 |
| Jennings | 128 | 30 | 23.44 | 13 | 10.16 | 43 | 33.59 |
| Pike | 110 | 19 | 17.27 | 19 | 17.27 | 38 | 34.55 |
| Fountain | 143 | 37 | 25.87 | 14 | 9.79 | 51 | 35.66 |
| Marion | 527 | 80 | 15.18 | 111 | 21.06 | 191 | 36.24 |
| Orange | 106 | 24 | 22.64 | 16 | 15.09 | 40 | 37.74 |
| Owen | 111 | 28 | 25.23 | 15 | 13.51 | 43 | 38.74 |
| Knox | 210 | 23 | 10.95 | 59 | 28.1 | 82 | 39.05 |
| Brown | 84 | 17 | 20.24 | 17 | 20.24 | 34 | 40.48 |
| Martin | 44 | 7 | 15.91 | 11 | 25 | 18 | 40.91 |
| Parke | 176 | 37 | 21.02 | 40 | 22.73 | 77 | 43.75 |
| Dearborn | 102 | 21 | 20.59 | 26 | 25.49 | 47 | 46.08 |
| Putnam | 222 | 72 | 32.43 | 37 | 16.67 | 109 | 49.1 |
| Sullivan | 179 | 57 | 31.84 | 32 | 17.88 | 89 | 49.72 |
| Greene | 159 | 36 | 22.64 | 46 | 28.93 | 82 | 51.57 |
| Clay | 157 | 33 | 21.02 | 55 | 35.03 | 88 | 56.05 |
| Crawford | 79 | 28 | 35.44 | 19 | 24.05 | 47 | 59.49 |
| Total | 13,082 | 1,505 | | 1,411 | | 2,916 | |
| Average | 142 | 16 | 11.35 | 15 | 10.20 | 32 | 21.55 |

Note: See Appendix A for the definitions of Structurally Deficient and Functionally Obsolete

Table 9: Posted / Closed County Bridges

| County Number | County Name | # Posted Bridges (Coded "P") | # Closed Bridges (Coded "G/K") | # Restricted Bridges (Coded "R") | Total |
|---------------|-------------|------------------------------|--------------------------------|----------------------------------|-------|
| 1 | Adams | 2 | 0 | 0 | 2 |
| 2 | Allen | 12 | 0 | 7 | 19 |
| 3 | Bartholomew | 13 | 0 | 6 | 19 |
| 4 | Benton | 12 | 1 | 2 | 15 |
| 5 | Blackford | 1 | 0 | 0 | 1 |
| 6 | Boone | 26 | 1 | 8 | 35 |
| 7 | Brown | 18 | 1 | 7 | 26 |
| 8 | Carroll | 6 | 0 | 3 | 9 |
| 9 | Cass | 12 | 1 | 3 | 16 |
| 10 | Clark | 2 | 5 | 2 | 9 |
| 11 | Clay | 56 | 1 | 26 | 83 |
| 12 | Clinton | 25 | 2 | 0 | 27 |
| 13 | Crawford | 36 | 2 | 16 | 54 |
| 14 | Daviess | 6 | 0 | 14 | 20 |
| 15 | Dearborn | 26 | 2 | 8 | 36 |
| 16 | Decatur | 14 | 0 | 0 | 14 |
| 17 | Dekalb | 1 | 1 | 0 | 2 |
| 18 | Delaware | 27 | 3 | 3 | 33 |
| 19 | Dubois | 8 | 0 | 0 | 8 |
| 20 | Elkhart | 14 | 2 | 0 | 16 |
| 21 | Fayette | 14 | 1 | 0 | 15 |
| 22 | Floyd | 3 | 2 | 3 | 8 |
| 23 | Fountain | 37 | 1 | 0 | 38 |
| 24 | Franklin | 34 | 0 | 0 | 34 |
| 25 | Fulton | 4 | 0 | 6 | 10 |
| 26 | Gibson | 71 | 7 | 5 | 83 |
| 27 | Grant | 9 | 1 | 3 | 13 |
| 28 | Greene | 44 | 6 | 0 | 50 |
| 29 | Hamilton | 5 | 0 | 0 | 5 |
| 30 | Hancock | 2 | 0 | 2 | 4 |
| 31 | Harrison | 2 | 0 | 5 | 7 |
| 32 | Hendricks | 20 | 1 | 7 | 28 |
| 33 | Henry | 20 | 0 | 2 | 22 |
| 34 | Howard | 10 | 0 | 0 | 10 |
| 35 | Huntington | 6 | 0 | 2 | 8 |
| 36 | Jackson | 20 | 5 | 3 | 28 |
| 37 | Jasper | 1 | 0 | 1 | 2 |
| 38 | Jay | 7 | 0 | 1 | 8 |
| 39 | Jefferson | 11 | 0 | 1 | 12 |
| 40 | Jennings | 18 | 2 | 2 | 22 |
| 41 | Johnson | 3 | 0 | 1 | 4 |
| 42 | Knox | 34 | 4 | 1 | 39 |
| 43 | Kosciusko | 1 | 0 | 1 | 2 |
| 44 | LaGrange | 0 | 0 | 0 | 0 |
| 45 | Lake | 12 | 5 | 0 | 17 |
| 46 | LaPorte | 2 | 0 | 0 | 2 |
| 47 | Lawrence | 19 | 1 | 14 | 34 |
| 48 | Madison | 7 | 2 | 0 | 9 |
| 49 | Marion | 24 | 13 | 2 | 39 |
| 50 | Marshall | 2 | 0 | 3 | 5 |
| 51 | Martin | 10 | 1 | 12 | 23 |
| 52 | Miami | 17 | 1 | 0 | 18 |

Table 9: Posted / Closed County Bridges

| County Number | County Name | # Posted Bridges (Coded "P") | # Closed Bridges (Coded "G/K") | # Restricted Bridges (Coded "R") | Total |
|----------------------|--------------------|-------------------------------------|---------------------------------------|-----------------------------------------|--------------|
| 53 | Monroe | 8 | 1 | 4 | 13 |
| 54 | Montgomery | 0 | 1 | 1 | 2 |
| 55 | Morgan | 25 | 0 | 5 | 30 |
| 56 | Newton | 10 | 4 | 1 | 15 |
| 57 | Noble | 4 | 0 | 0 | 4 |
| 58 | Ohio | 2 | 0 | 0 | 2 |
| 59 | Orange | 46 | 0 | 6 | 52 |
| 60 | Owen | 46 | 3 | 2 | 51 |
| 61 | Parke | 60 | 1 | 9 | 70 |
| 62 | Perry | 32 | 1 | 13 | 46 |
| 63 | Pike | 24 | 4 | 0 | 28 |
| 64 | Porter | 6 | 2 | 0 | 8 |
| 65 | Posey | 19 | 2 | 0 | 21 |
| 66 | Pulaski | 6 | 1 | 1 | 8 |
| 67 | Putnam | 93 | 5 | 2 | 100 |
| 68 | Randolph | 29 | 2 | 0 | 31 |
| 69 | Ripley | 21 | 2 | 6 | 29 |
| 70 | Rush | 12 | 2 | 22 | 36 |
| 71 | Scott | 4 | 2 | 0 | 6 |
| 72 | Shelby | 9 | 0 | 3 | 12 |
| 73 | Spencer | 26 | 3 | 13 | 42 |
| 74 | St. Joseph | 22 | 1 | 7 | 30 |
| 75 | Starke | 17 | 0 | 0 | 17 |
| 76 | Steuben | 0 | 0 | 0 | 0 |
| 77 | Sullivan | 84 | 2 | 0 | 86 |
| 78 | Switzerland | 9 | 0 | 0 | 9 |
| 79 | Tippecanoe | 2 | 0 | 3 | 5 |
| 80 | Tipton | 3 | 0 | 2 | 5 |
| 81 | Union | 1 | 0 | 0 | 1 |
| 82 | Vanderburgh | 4 | 1 | 0 | 5 |
| 83 | Vermillion | 5 | 2 | 0 | 7 |
| 84 | Vigo | 26 | 2 | 3 | 31 |
| 85 | Wabash | 13 | 2 | 0 | 15 |
| 86 | Warren | 15 | 0 | 0 | 15 |
| 87 | Warrick | 7 | 2 | 10 | 19 |
| 88 | Washington | 6 | 0 | 12 | 18 |
| 89 | Wayne | 11 | 3 | 3 | 17 |
| 90 | Wells | 4 | 1 | 2 | 7 |
| 91 | White | 9 | 1 | 4 | 14 |
| 92 | Whitley | 1 | 0 | 15 | 16 |

| | | | | |
|----------------|-------|-----|-----|-------|
| Total | 1,507 | 128 | 331 | 1,966 |
| Average | 16.4 | 1.4 | 3.6 | 21.4 |

Table 10: Bridge Fund Information

Counties in Alphabetical Order

| County | Total # of Bridges | Cumulative Bridge Fund | Funding per Bridge |
|---------------|---------------------------|-------------------------------|---------------------------|
| Adams | 158.00 | 620,152.00 | 3,925.01 |
| Allen | 351.00 | 1,502,905.00 | 4,281.78 |
| Bartholomew | 204.00 | 1,422,255.00 | 6,971.84 |
| Benton | 115.00 | 300,772.00 | 2,615.41 |
| Blackford | 57.00 | 125,326.00 | 2,198.70 |
| Boone | 184.00 | 692,765.00 | 3,765.03 |
| Brown | 86.00 | 259,787.00 | 3,020.78 |
| Carroll | 114.00 | 474,879.00 | 4,165.61 |
| Cass | 122.00 | 407,281.00 | 3,338.37 |
| Clark | 129.00 | 312,346.00 | 2,421.29 |
| Clay | 155.00 | 202,579.00 | 1,306.96 |
| Clinton | 156.00 | 322,317.00 | 2,066.13 |
| Crawford | 76.00 | - | - |
| Daviess | 121.00 | 526,226.00 | 4,348.98 |
| Dearborn | 103.00 | 782,383.00 | 7,595.95 |
| Decatur | 184.00 | 639,266.00 | 3,474.27 |
| Dekalb | 100.00 | 411,073.00 | 4,110.73 |
| Delaware | 194.00 | 1,562,348.00 | 8,053.34 |
| Dubois | 161.00 | 702,704.00 | 4,364.62 |
| Elkhart | 168.00 | 748,158.00 | 4,453.32 |
| Fayette | 85.00 | 248,382.00 | 2,922.14 |
| Floyd | 83.00 | 378,674.00 | 4,562.34 |
| Fountain | 142.00 | 384,350.00 | 2,706.69 |
| Franklin | 115.00 | 474,160.00 | 4,123.13 |
| Fulton | 59.00 | 221,403.00 | 3,752.59 |
| Gibson | 252.00 | 1,103,369.00 | 4,378.45 |
| Grant | 190.00 | 686,168.00 | 3,611.41 |
| Greene | 160.00 | 263,388.00 | 1,646.18 |
| Hamilton | 262.00 | 2,628,035.00 | 10,030.67 |
| Hancock | 148.00 | 1,328,566.00 | 8,976.80 |
| Harrison | 75.00 | 579,047.00 | 7,720.63 |
| Hendricks | 227.00 | 1,420,463.00 | 6,257.55 |
| Henry | 139.00 | 287,304.00 | 2,066.94 |
| Howard | 133.00 | 742,292.00 | 5,581.14 |
| Huntington | 113.00 | 462,783.00 | 4,095.42 |
| Jackson | 190.00 | 347,605.00 | 1,829.50 |
| Jasper | 126.00 | 250,098.00 | 1,984.90 |
| Jay | 161.00 | 459,460.00 | 2,853.79 |
| Jefferson | 100.00 | 697,086.00 | 6,970.86 |
| Jennings | 128.00 | 340,077.00 | 2,656.85 |
| Johnson | 151.00 | 1,297,696.00 | 8,594.01 |
| Knox | 216.00 | 328,436.00 | 1,520.54 |
| Kosciusko | 105.00 | 540,814.00 | 5,150.61 |
| Lagrange | 55.00 | 248,348.00 | 4,515.42 |
| Lake | 172.00 | 1,766,291.00 | 10,269.13 |
| Laporte | 117.00 | - | - |
| Lawrence | 130.00 | 785,545.00 | 6,042.65 |
| Madison | 202.00 | 823,552.00 | 4,076.99 |
| Marion | 523.00 | - | - |
| Marshall | 114.00 | 642,809.00 | 5,638.68 |
| Martin | 44.00 | 94,463.00 | 2,146.89 |
| Miami | 125.00 | 263,708.00 | 2,109.66 |
| Monroe | 137.00 | 1,285,048.00 | 9,379.91 |
| Montgomery | 173.00 | 438,588.00 | 2,535.19 |

Note: See pages 5 and 6 for explanation of the cumulative bridge fund.

Counties with \$0 for their cumulative bridge fund use other sources of funding such as the cumulative capital development fund, county general fund, or CEDIT.

Table 10: Bridge Fund Information

Counties in Alphabetical Order

| County | Total # of Bridges | Cumulative Bridge Fund | Funding per Bridge |
|----------------|---------------------------|-------------------------------|---------------------------|
| Morgan | 144.00 | 294,284.00 | 2,043.64 |
| Newton | 121.00 | 209,011.00 | 1,727.36 |
| Noble | 62.00 | - | - |
| Ohio | 26.00 | 116,962.00 | 4,498.54 |
| Orange | 106.00 | 411,618.00 | 3,883.19 |
| Owen | 112.00 | 287,241.00 | 2,564.65 |
| Parke | 179.00 | 232,903.00 | 1,301.13 |
| Perry | 100.00 | 262,514.00 | 2,625.14 |
| Pike | 110.00 | 284,407.00 | 2,585.52 |
| Porter | 126.00 | 424,553.00 | 3,369.47 |
| Posey | 149.00 | 1,816,859.00 | 12,193.68 |
| Pulaski | 74.00 | 171,293.00 | 2,314.77 |
| Putnam | 222.00 | 883,448.00 | 3,979.50 |
| Randolph | 220.00 | 305,915.00 | 1,390.52 |
| Ripley | 132.00 | 490,841.00 | 3,718.49 |
| Rush | 193.00 | 159,330.00 | 825.54 |
| St. Joseph | 91.00 | 2,172,002.00 | 23,868.15 |
| Scott | 73.00 | 63,672.00 | 872.22 |
| Shelby | 189.00 | 480,603.00 | 2,542.87 |
| Spencer | 167.00 | 499,379.00 | 2,990.29 |
| Starke | 59.00 | 59,444.00 | 1,007.53 |
| Steuben | 49.00 | 179,207.00 | 3,657.29 |
| Sullivan | 180.00 | 316,686.00 | 1,759.37 |
| Switzerland | 37.00 | 221,705.00 | 5,992.03 |
| Tippecanoe | 183.00 | 2,104,971.00 | 11,502.57 |
| Tipton | 37.00 | 269,275.00 | 7,277.70 |
| Union | 43.00 | 100,947.00 | 2,347.60 |
| Vanderburgh | 152.00 | 1,910,126.00 | 12,566.62 |
| Vermillion | 76.00 | 277,649.00 | 3,653.28 |
| Vigo | 187.00 | 890,654.00 | 4,762.86 |
| Wabash | 154.00 | 306,734.00 | 1,991.78 |
| Warren | 95.00 | 251,299.00 | 2,645.25 |
| Warrick | 114.00 | 234,642.00 | 2,058.26 |
| Washington | 133.00 | 280,861.00 | 2,111.74 |
| Wayne | 232.00 | 930,814.00 | 4,012.13 |
| Wells | 129.00 | - | - |
| White | 158.00 | 852,743.00 | 5,397.11 |
| Whitley | 89.00 | 435,694.00 | 4,895.44 |
| Total | 12,793 | 53,023,816 | 384,119 |
| Average | 139 | 576,346 | 4,175 |

Note: See pages 5 and 6 for explanation of the cumulative bridge fund.

Counties with \$0 for their cumulative bridge fund use other sources of funding such as the cumulative capital development fund, county general fund, or CEDIT.

Table 11: Bridge Fund Information

Sorted by Cumulative Bridge Fund Amount

| County | Total # of Bridges | Cumulative Bridge Fund | Funding per Bridge |
|---------------|---------------------------|-------------------------------|---------------------------|
| Hamilton | 262.00 | 2,628,035.00 | 10,030.67 |
| St. Joseph | 91.00 | 2,172,002.00 | 23,868.15 |
| Tippecanoe | 183.00 | 2,104,971.00 | 11,502.57 |
| Vanderburgh | 152.00 | 1,910,126.00 | 12,566.62 |
| Posey | 149.00 | 1,816,859.00 | 12,193.68 |
| Lake | 172.00 | 1,766,291.00 | 10,269.13 |
| Delaware | 194.00 | 1,562,348.00 | 8,053.34 |
| Allen | 351.00 | 1,502,905.00 | 4,281.78 |
| Bartholomew | 204.00 | 1,422,255.00 | 6,971.84 |
| Hendricks | 227.00 | 1,420,463.00 | 6,257.55 |
| Hancock | 148.00 | 1,328,566.00 | 8,976.80 |
| Johnson | 151.00 | 1,297,696.00 | 8,594.01 |
| Monroe | 137.00 | 1,285,048.00 | 9,379.91 |
| Gibson | 252.00 | 1,103,369.00 | 4,378.45 |
| Wayne | 232.00 | 930,814.00 | 4,012.13 |
| Vigo | 187.00 | 890,654.00 | 4,762.86 |
| Putnam | 222.00 | 883,448.00 | 3,979.50 |
| White | 158.00 | 852,743.00 | 5,397.11 |
| Madison | 202.00 | 823,552.00 | 4,076.99 |
| Lawrence | 130.00 | 785,545.00 | 6,042.65 |
| Dearborn | 103.00 | 782,383.00 | 7,595.95 |
| Elkhart | 168.00 | 748,158.00 | 4,453.32 |
| Howard | 133.00 | 742,292.00 | 5,581.14 |
| Dubois | 161.00 | 702,704.00 | 4,364.62 |
| Jefferson | 100.00 | 697,086.00 | 6,970.86 |
| Boone | 184.00 | 692,765.00 | 3,765.03 |
| Grant | 190.00 | 686,168.00 | 3,611.41 |
| Marshall | 114.00 | 642,809.00 | 5,638.68 |
| Decatur | 184.00 | 639,266.00 | 3,474.27 |
| Adams | 158.00 | 620,152.00 | 3,925.01 |
| Harrison | 75.00 | 579,047.00 | 7,720.63 |
| Kosciusko | 105.00 | 540,814.00 | 5,150.61 |
| Daviess | 121.00 | 526,226.00 | 4,348.98 |
| Spencer | 167.00 | 499,379.00 | 2,990.29 |
| Ripley | 132.00 | 490,841.00 | 3,718.49 |
| Shelby | 189.00 | 480,603.00 | 2,542.87 |
| Carroll | 114.00 | 474,879.00 | 4,165.61 |
| Franklin | 115.00 | 474,160.00 | 4,123.13 |
| Huntington | 113.00 | 462,783.00 | 4,095.42 |
| Jay | 161.00 | 459,460.00 | 2,853.79 |
| Montgomery | 173.00 | 438,588.00 | 2,535.19 |
| Whitley | 89.00 | 435,694.00 | 4,895.44 |
| Porter | 126.00 | 424,553.00 | 3,369.47 |
| Orange | 106.00 | 411,618.00 | 3,883.19 |
| Dekalb | 100.00 | 411,073.00 | 4,110.73 |
| Cass | 122.00 | 407,281.00 | 3,338.37 |
| Fountain | 142.00 | 384,350.00 | 2,706.69 |
| Floyd | 83.00 | 378,674.00 | 4,562.34 |
| Jackson | 190.00 | 347,605.00 | 1,829.50 |
| Jennings | 128.00 | 340,077.00 | 2,656.85 |
| Knox | 216.00 | 328,436.00 | 1,520.54 |
| Clinton | 156.00 | 322,317.00 | 2,066.13 |
| Sullivan | 180.00 | 316,686.00 | 1,759.37 |
| Clark | 129.00 | 312,346.00 | 2,421.29 |

Note: See pages 5 and 6 for explanation of the cumulative bridge fund.

Counties with \$0 for their cumulative bridge fund use other sources of funding such as the cumulative capital development fund, county general fund, or CEDIT.

Table 11: Bridge Fund Information

Sorted by Cumulative Bridge Fund Amount

| County | Total # of Bridges | Cumulative Bridge Fund | Funding per Bridge |
|----------------|---------------------------|-------------------------------|---------------------------|
| Wabash | 154.00 | 306,734.00 | 1,991.78 |
| Randolph | 220.00 | 305,915.00 | 1,390.52 |
| Benton | 115.00 | 300,772.00 | 2,615.41 |
| Morgan | 144.00 | 294,284.00 | 2,043.64 |
| Henry | 139.00 | 287,304.00 | 2,066.94 |
| Owen | 112.00 | 287,241.00 | 2,564.65 |
| Pike | 110.00 | 284,407.00 | 2,585.52 |
| Washington | 133.00 | 280,861.00 | 2,111.74 |
| Vermillion | 76.00 | 277,649.00 | 3,653.28 |
| Tipton | 37.00 | 269,275.00 | 7,277.70 |
| Miami | 125.00 | 263,708.00 | 2,109.66 |
| Greene | 160.00 | 263,388.00 | 1,646.18 |
| Perry | 100.00 | 262,514.00 | 2,625.14 |
| Brown | 86.00 | 259,787.00 | 3,020.78 |
| Warren | 95.00 | 251,299.00 | 2,645.25 |
| Jasper | 126.00 | 250,098.00 | 1,984.90 |
| Fayette | 85.00 | 248,382.00 | 2,922.14 |
| Lagrange | 55.00 | 248,348.00 | 4,515.42 |
| Warrick | 114.00 | 234,642.00 | 2,058.26 |
| Parke | 179.00 | 232,903.00 | 1,301.13 |
| Switzerland | 37.00 | 221,705.00 | 5,992.03 |
| Fulton | 59.00 | 221,403.00 | 3,752.59 |
| Newton | 121.00 | 209,011.00 | 1,727.36 |
| Clay | 155.00 | 202,579.00 | 1,306.96 |
| Steuben | 49.00 | 179,207.00 | 3,657.29 |
| Pulaski | 74.00 | 171,293.00 | 2,314.77 |
| Rush | 193.00 | 159,330.00 | 825.54 |
| Blackford | 57.00 | 125,326.00 | 2,198.70 |
| Ohio | 26.00 | 116,962.00 | 4,498.54 |
| Union | 43.00 | 100,947.00 | 2,347.60 |
| Martin | 44.00 | 94,463.00 | 2,146.89 |
| Scott | 73.00 | 63,672.00 | 872.22 |
| Starke | 59.00 | 59,444.00 | 1,007.53 |
| Crawford | 76.00 | - | - |
| Laporte | 117.00 | - | - |
| Marion | 523.00 | - | - |
| Noble | 62.00 | - | - |
| Wells | 129.00 | - | - |
| Total | 12,793 | 53,023,816 | 384,119 |
| Average | 139 | 576,346 | 4,175 |

Note: See pages 5 and 6 for explanation of the cumulative bridge fund.

Counties with \$0 for their cumulative bridge fund use other sources of funding such as the cumulative capital development fund, county general fund, or CEDIT.

Table 12: Bridge Fund Information

Sorted by Funding per Bridge

| County | Total # of Bridges | Cumulative Bridge Fund | Funding per Bridge |
|---------------|---------------------------|-------------------------------|---------------------------|
| St. Joseph | 91.00 | 2,172,002.00 | 23,868.15 |
| Vanderburgh | 152.00 | 1,910,126.00 | 12,566.62 |
| Posey | 149.00 | 1,816,859.00 | 12,193.68 |
| Tippecanoe | 183.00 | 2,104,971.00 | 11,502.57 |
| Lake | 172.00 | 1,766,291.00 | 10,269.13 |
| Hamilton | 262.00 | 2,628,035.00 | 10,030.67 |
| Monroe | 137.00 | 1,285,048.00 | 9,379.91 |
| Hancock | 148.00 | 1,328,566.00 | 8,976.80 |
| Johnson | 151.00 | 1,297,696.00 | 8,594.01 |
| Delaware | 194.00 | 1,562,348.00 | 8,053.34 |
| Harrison | 75.00 | 579,047.00 | 7,720.63 |
| Dearborn | 103.00 | 782,383.00 | 7,595.95 |
| Tipton | 37.00 | 269,275.00 | 7,277.70 |
| Bartholomew | 204.00 | 1,422,255.00 | 6,971.84 |
| Jefferson | 100.00 | 697,086.00 | 6,970.86 |
| Hendricks | 227.00 | 1,420,463.00 | 6,257.55 |
| Lawrence | 130.00 | 785,545.00 | 6,042.65 |
| Switzerland | 37.00 | 221,705.00 | 5,992.03 |
| Marshall | 114.00 | 642,809.00 | 5,638.68 |
| Howard | 133.00 | 742,292.00 | 5,581.14 |
| White | 158.00 | 852,743.00 | 5,397.11 |
| Kosciusko | 105.00 | 540,814.00 | 5,150.61 |
| Whitley | 89.00 | 435,694.00 | 4,895.44 |
| Vigo | 187.00 | 890,654.00 | 4,762.86 |
| Floyd | 83.00 | 378,674.00 | 4,562.34 |
| Lagrange | 55.00 | 248,348.00 | 4,515.42 |
| Ohio | 26.00 | 116,962.00 | 4,498.54 |
| Elkhart | 168.00 | 748,158.00 | 4,453.32 |
| Gibson | 252.00 | 1,103,369.00 | 4,378.45 |
| Dubois | 161.00 | 702,704.00 | 4,364.62 |
| Daviess | 121.00 | 526,226.00 | 4,348.98 |
| Allen | 351.00 | 1,502,905.00 | 4,281.78 |
| Carroll | 114.00 | 474,879.00 | 4,165.61 |
| Franklin | 115.00 | 474,160.00 | 4,123.13 |
| Dekalb | 100.00 | 411,073.00 | 4,110.73 |
| Huntington | 113.00 | 462,783.00 | 4,095.42 |
| Madison | 202.00 | 823,552.00 | 4,076.99 |
| Wayne | 232.00 | 930,814.00 | 4,012.13 |
| Putnam | 222.00 | 883,448.00 | 3,979.50 |
| Adams | 158.00 | 620,152.00 | 3,925.01 |
| Orange | 106.00 | 411,618.00 | 3,883.19 |
| Boone | 184.00 | 692,765.00 | 3,765.03 |
| Fulton | 59.00 | 221,403.00 | 3,752.59 |
| Ripley | 132.00 | 490,841.00 | 3,718.49 |
| Steuben | 49.00 | 179,207.00 | 3,657.29 |
| Vermillion | 76.00 | 277,649.00 | 3,653.28 |
| Grant | 190.00 | 686,168.00 | 3,611.41 |
| Decatur | 184.00 | 639,266.00 | 3,474.27 |
| Porter | 126.00 | 424,553.00 | 3,369.47 |
| Cass | 122.00 | 407,281.00 | 3,338.37 |
| Brown | 86.00 | 259,787.00 | 3,020.78 |
| Spencer | 167.00 | 499,379.00 | 2,990.29 |
| Fayette | 85.00 | 248,382.00 | 2,922.14 |
| Jay | 161.00 | 459,460.00 | 2,853.79 |

Note: See pages 5 and 6 for explanation of the cumulative bridge fund.

Counties with \$0 for their cumulative bridge fund use other sources of funding such as the cumulative capital development fund, county general fund, or CEDIT.

Table 12: Bridge Fund Information

Sorted by Funding per Bridge

| County | Total # of Bridges | Cumulative Bridge Fund | Funding per Bridge |
|----------------|---------------------------|-------------------------------|---------------------------|
| Fountain | 142.00 | 384,350.00 | 2,706.69 |
| Jennings | 128.00 | 340,077.00 | 2,656.85 |
| Warren | 95.00 | 251,299.00 | 2,645.25 |
| Perry | 100.00 | 262,514.00 | 2,625.14 |
| Benton | 115.00 | 300,772.00 | 2,615.41 |
| Pike | 110.00 | 284,407.00 | 2,585.52 |
| Owen | 112.00 | 287,241.00 | 2,564.65 |
| Shelby | 189.00 | 480,603.00 | 2,542.87 |
| Montgomery | 173.00 | 438,588.00 | 2,535.19 |
| Clark | 129.00 | 312,346.00 | 2,421.29 |
| Union | 43.00 | 100,947.00 | 2,347.60 |
| Pulaski | 74.00 | 171,293.00 | 2,314.77 |
| Blackford | 57.00 | 125,326.00 | 2,198.70 |
| Martin | 44.00 | 94,463.00 | 2,146.89 |
| Washington | 133.00 | 280,861.00 | 2,111.74 |
| Miami | 125.00 | 263,708.00 | 2,109.66 |
| Henry | 139.00 | 287,304.00 | 2,066.94 |
| Clinton | 156.00 | 322,317.00 | 2,066.13 |
| Warrick | 114.00 | 234,642.00 | 2,058.26 |
| Morgan | 144.00 | 294,284.00 | 2,043.64 |
| Wabash | 154.00 | 306,734.00 | 1,991.78 |
| Jasper | 126.00 | 250,098.00 | 1,984.90 |
| Jackson | 190.00 | 347,605.00 | 1,829.50 |
| Sullivan | 180.00 | 316,686.00 | 1,759.37 |
| Newton | 121.00 | 209,011.00 | 1,727.36 |
| Greene | 160.00 | 263,388.00 | 1,646.18 |
| Knox | 216.00 | 328,436.00 | 1,520.54 |
| Randolph | 220.00 | 305,915.00 | 1,390.52 |
| Clay | 155.00 | 202,579.00 | 1,306.96 |
| Parke | 179.00 | 232,903.00 | 1,301.13 |
| Starke | 59.00 | 59,444.00 | 1,007.53 |
| Scott | 73.00 | 63,672.00 | 872.22 |
| Rush | 193.00 | 159,330.00 | 825.54 |
| Crawford | 76.00 | - | - |
| Laporte | 117.00 | - | - |
| Marion | 523.00 | - | - |
| Noble | 62.00 | - | - |
| Wells | 129.00 | - | - |
| Total | 12,793 | 53,023,816 | 384,119 |
| Average | 139 | 576,346 | 4,175 |

Note: See pages 5 and 6 for explanation of the cumulative bridge fund.

Counties with \$0 for their cumulative bridge fund use other sources of funding such as the cumulative capital development fund, county general fund, or CEDIT.

Table 13: Major Bridge Fund Info

Sorted by Alphabetical Order and Bridge Fund Rate

| County Number | County | Major Bridge Fund |
|----------------------|---------------|--------------------------|
| 2 | Allen | \$5,890,193 |
| 20 | Elkhart | \$2,037,197 |
| 29 | Hamilton | \$3,039,422 |
| | Total | \$10,966,812 |
| | Average | 3,655,604 |

| County Number | County | Major Bridge Fund Rate (\$/100 \$) |
|----------------------|---------------|-------------------------------------------|
| 20 | Elkhart | \$2,037,197 |
| 29 | Hamilton | \$3,039,422 |
| 2 | Allen | \$5,890,193 |
| | Total | \$10,966,812 |
| | Average | 3,655,604 |

Note: See page 6 for Major Bridge Fund explanation.
 * Information from 2011 Data

Table 14: Summary of County Bridge Deficient Bridge Deck Area

Counties in Alphabetical Order

| County Name | Area of All Bridges | Area of SD Bridges | % SD Bridges | Area of FO Bridges | % FO Bridges | Total Deficient Bridge Area | % SD & FO Bridges |
|-------------|---------------------|--------------------|--------------|--------------------|--------------|-----------------------------|-------------------|
| Adams | 277,243 | 3,536 | 1.28 | 4,788 | 1.73 | 8,325 | 3 |
| Allen | 1,354,836 | 81,689 | 6.03 | 163,150 | 12.04 | 244,839 | 18.07 |
| Bartholomew | 625,290 | 30,844 | 4.93 | 81,394 | 13.02 | 112,239 | 17.95 |
| Benton | 190,948 | 14,391 | 7.54 | 6,123 | 3.21 | 20,514 | 10.74 |
| Blackford | 96,194 | 1,668 | 1.73 | 624 | 0.65 | 2,292 | 2.38 |
| Boone | 358,771 | 47,013 | 13.1 | 20,950 | 5.84 | 67,963 | 18.94 |
| Brown | 94,468 | 15,828 | 16.75 | 15,067 | 15.95 | 30,895 | 32.7 |
| Carroll | 276,077 | 5,938 | 2.15 | 18,697 | 6.77 | 24,635 | 8.92 |
| Cass | 354,702 | 7,297 | 2.06 | 38,100 | 10.74 | 45,397 | 12.8 |
| Clark | 281,634 | 47,537 | 16.88 | 7,561 | 2.68 | 55,097 | 19.56 |
| Clay | 195,963 | 31,051 | 15.85 | 54,428 | 27.77 | 85,478 | 43.62 |
| Clinton | 255,361 | 39,693 | 15.54 | 6,465 | 2.53 | 46,158 | 18.08 |
| Crawford | 112,394 | 40,333 | 35.89 | 19,089 | 16.98 | 59,422 | 52.87 |
| Daviess | 199,897 | 9,386 | 4.7 | 25,290 | 12.65 | 34,676 | 17.35 |
| Dearborn | 213,596 | 17,629 | 8.25 | 32,195 | 15.07 | 49,824 | 23.33 |
| Decatur | 274,606 | 23,954 | 8.72 | 40,325 | 14.68 | 64,279 | 23.41 |
| Dekalb | 229,667 | 2,587 | 1.13 | 10,722 | 4.67 | 13,309 | 5.79 |
| Delaware | 637,359 | 110,343 | 17.31 | 85,689 | 13.44 | 196,031 | 30.76 |
| Dubois | 227,630 | 15,667 | 6.88 | 19,517 | 8.57 | 35,184 | 15.46 |
| Elkhart | 649,023 | 40,148 | 6.19 | 110,473 | 17.02 | 150,622 | 23.21 |
| Fayette | 212,662 | 20,370 | 9.58 | 3,294 | 1.55 | 23,665 | 11.13 |
| Floyd | 172,910 | 4,350 | 2.52 | 14,694 | 8.5 | 19,044 | 11.01 |
| Fountain | 245,310 | 54,327 | 22.15 | 15,425 | 6.29 | 69,752 | 28.43 |
| Franklin | 270,187 | 19,505 | 7.22 | 32,139 | 11.9 | 51,644 | 19.11 |
| Fulton | 129,138 | 4,036 | 3.13 | 0 | 0 | 4,036 | 3.13 |
| Gibson | 334,119 | 54,421 | 16.29 | 23,581 | 7.06 | 78,002 | 23.35 |
| Grant | 348,232 | 18,214 | 5.23 | 75,031 | 21.55 | 93,245 | 26.78 |
| Greene | 220,192 | 31,272 | 14.2 | 40,223 | 18.27 | 71,495 | 32.47 |
| Hamilton | 1,132,032 | 5,468 | 0.48 | 81,060 | 7.16 | 86,528 | 7.64 |
| Hancock | 325,479 | 21,419 | 6.58 | 33,292 | 10.23 | 54,711 | 16.81 |
| Harrison | 150,429 | 2,043 | 1.36 | 13,001 | 8.64 | 15,044 | 10 |
| Hendricks | 533,740 | 30,160 | 5.65 | 51,844 | 9.71 | 82,004 | 15.36 |
| Henry | 256,601 | 16,387 | 6.39 | 7,375 | 2.87 | 23,762 | 9.26 |
| Howard | 325,572 | 27,586 | 8.47 | 66,492 | 20.42 | 94,078 | 28.9 |
| Huntington | 265,138 | 7,631 | 2.88 | 20,180 | 7.61 | 27,812 | 10.49 |
| Jackson | 347,390 | 46,703 | 13.44 | 12,136 | 3.49 | 58,840 | 16.94 |
| Jasper | 243,556 | 4,102 | 1.68 | 7,186 | 2.95 | 11,288 | 4.63 |
| Jay | 255,942 | 6,425 | 2.51 | 5,307 | 2.07 | 11,732 | 4.58 |
| Jefferson | 181,626 | 6,382 | 3.51 | 11,696 | 6.44 | 18,079 | 9.95 |
| Jennings | 238,736 | 35,861 | 15.02 | 19,359 | 8.11 | 55,221 | 23.13 |
| Johnson | 369,910 | 30,254 | 8.18 | 44,065 | 11.91 | 74,319 | 20.09 |
| Knox | 368,203 | 109,890 | 29.84 | 55,136 | 14.97 | 165,026 | 44.82 |
| Kosciusko | 173,331 | 14,321 | 8.26 | 0 | 0 | 14,321 | 8.26 |
| LaGrange | 97,208 | 1,659 | 1.71 | 715 | 0.74 | 2,374 | 2.44 |
| Lake | 804,855 | 89,509 | 11.12 | 185,534 | 23.05 | 275,043 | 34.17 |
| LaPorte | 222,877 | 7,332 | 3.29 | 22,623 | 10.15 | 29,956 | 13.44 |
| Lawrence | 342,962 | 44,789 | 13.06 | 25,491 | 7.43 | 70,280 | 20.49 |
| Madison | 662,479 | 75,918 | 11.46 | 61,419 | 9.27 | 137,337 | 20.73 |
| Marion | 3,935,109 | 597,281 | 15.18 | 708,867 | 18.01 | 1,306,148 | 33.19 |
| Marshall | 229,024 | 21,522 | 9.4 | 2,483 | 1.08 | 24,006 | 10.48 |
| Martin | 63,230 | 10,552 | 16.69 | 9,416 | 14.89 | 19,968 | 31.58 |
| Miami | 256,491 | 39,550 | 15.42 | 4,861 | 1.9 | 44,411 | 17.31 |

Note: See Appendix A for the definitions of Structurally Deficient and Functionally Obsolete

Table 14: Summary of County Bridge Deficient Bridge Deck Area

Counties in Alphabetical Order

| County Name | Area of All Bridges | Area of SD Bridges | % SD Bridges | Area of FO Bridges | % FO Bridges | Total Deficient Bridge Area | % SD & FO Bridges |
|----------------|---------------------|--------------------|--------------|--------------------|--------------|-----------------------------|-------------------|
| Monroe | 266,948 | 14,572 | 5.46 | 36,546 | 13.69 | 51,118 | 19.15 |
| Montgomery | 424,027 | 3,993 | 0.94 | 22,672 | 5.35 | 26,665 | 6.29 |
| Morgan | 260,619 | 29,670 | 11.38 | 9,950 | 3.82 | 39,620 | 15.2 |
| Newton | 181,404 | 18,228 | 10.05 | 5,251 | 2.89 | 23,479 | 12.94 |
| Noble | 106,883 | 16,736 | 15.66 | 2,455 | 2.3 | 19,191 | 17.96 |
| Ohio | 41,252 | 0 | 0 | 4,383 | 10.62 | 4,383 | 10.62 |
| Orange | 154,731 | 17,072 | 11.03 | 15,991 | 10.34 | 33,064 | 21.37 |
| Owen | 202,157 | 28,941 | 14.32 | 29,182 | 14.44 | 58,123 | 28.75 |
| Parke | 282,636 | 50,061 | 17.71 | 46,808 | 16.56 | 96,870 | 34.27 |
| Perry | 122,671 | 5,125 | 4.18 | 12,062 | 9.83 | 17,187 | 14.01 |
| Pike | 130,557 | 22,273 | 17.06 | 20,883 | 16 | 43,155 | 33.05 |
| Porter | 270,528 | 32,955 | 12.18 | 30,426 | 11.25 | 63,381 | 23.43 |
| Posey | 231,780 | 33,265 | 14.35 | 19,529 | 8.43 | 52,794 | 22.78 |
| Pulaski | 183,841 | 28,280 | 15.38 | 8,317 | 4.52 | 36,597 | 19.91 |
| Putnam | 368,726 | 96,769 | 26.24 | 47,134 | 12.78 | 143,903 | 39.03 |
| Randolph | 378,582 | 32,721 | 8.64 | 10,205 | 2.7 | 42,927 | 11.34 |
| Ripley | 196,764 | 16,371 | 8.32 | 14,746 | 7.49 | 31,117 | 15.81 |
| Rush | 281,223 | 19,836 | 7.05 | 15,067 | 5.36 | 34,903 | 12.41 |
| Scott | 642,462 | 60,671 | 9.44 | 82,672 | 12.87 | 143,342 | 22.31 |
| Shelby | 75,955 | 9,843 | 12.96 | 9,264 | 12.2 | 19,107 | 25.16 |
| Spencer | 416,347 | 53,323 | 12.81 | 6,720 | 1.61 | 60,042 | 14.42 |
| St. Joseph | 180,560 | 9,773 | 5.41 | 15,303 | 8.48 | 25,077 | 13.89 |
| Starke | 83,444 | 12,784 | 15.32 | 4,045 | 4.85 | 16,830 | 20.17 |
| Steuben | 71,989 | 0 | 0 | 1,591 | 2.21 | 1,591 | 2.21 |
| Sullivan | 240,203 | 56,249 | 23.42 | 27,224 | 11.33 | 83,473 | 34.75 |
| Switzerland | 58,930 | 6,762 | 11.48 | 2,777 | 4.71 | 9,540 | 16.19 |
| Tippecanoe | 794,924 | 29,072 | 3.66 | 77,595 | 9.76 | 106,666 | 13.42 |
| Tipton | 159,959 | 6,219 | 3.89 | 890 | 0.56 | 7,110 | 4.44 |
| Union | 100,331 | 5,420 | 5.4 | 0 | 0 | 5,420 | 5.4 |
| Vanderburgh | 517,528 | 11,686 | 2.26 | 83,029 | 16.04 | 94,715 | 18.3 |
| Vermillion | 171,262 | 19,852 | 11.59 | 14,863 | 8.68 | 34,715 | 20.27 |
| Vigo | 383,956 | 29,227 | 7.61 | 23,980 | 6.25 | 53,207 | 13.86 |
| Wabash | 337,117 | 12,556 | 3.72 | 32,340 | 9.59 | 44,895 | 13.32 |
| Warren | 188,056 | 17,376 | 9.24 | 42,326 | 22.51 | 59,702 | 31.75 |
| Warrick | 238,344 | 13,039 | 5.47 | 17,424 | 7.31 | 30,463 | 12.78 |
| Washington | 224,671 | 5,909 | 2.63 | 32,118 | 14.3 | 38,026 | 16.93 |
| Wayne | 718,181 | 66,772 | 9.3 | 110,110 | 15.33 | 176,883 | 24.63 |
| Wells | 247,144 | 21,263 | 8.6 | 17,495 | 7.08 | 38,758 | 15.68 |
| White | 355,352 | 44,394 | 12.49 | 3,397 | 0.96 | 47,791 | 13.45 |
| Whitley | 151,986 | 15,881 | 10.45 | 485 | 0.32 | 16,366 | 10.77 |
| Total | 31,064,430 | 3,020,711 | N/A | 3,371,826 | N/A | 6,392,537 | N/A |
| Average | 337,657 | 32,834 | 9.48 | 36,650 | 8.91 | 69,484 | 18.39 |

Note: See Appendix A for the definitions of Structurally Deficient and Functionally Obsolete

Table 15: Summary of State Bridge Sufficiency Ratings

Counties in Alphabetical Order

| County | Total # of Bridges | Average SR | # Bridges SR<50 | %<50 | # 50<SR<80 | % 50<SR<80 | # 80<SR<100 | % 80<SR<100 |
|-------------|--------------------|------------|-----------------|-------|------------|------------|-------------|-------------|
| Adams | 31 | 92.68 | 0 | 0 | 3 | 9.68 | 28 | 90.32 |
| Allen | 208 | 88.63 | 10 | 4.81 | 22 | 10.58 | 176 | 84.62 |
| Bartholomew | 62 | 84.55 | 1 | 1.61 | 18 | 29.03 | 43 | 69.35 |
| Benton | 35 | 88.91 | 0 | 0 | 7 | 20 | 28 | 80 |
| Blackford | 16 | 92.94 | 1 | 6.25 | 1 | 6.25 | 14 | 87.5 |
| Boone | 99 | 83.54 | 5 | 5.05 | 22 | 22.22 | 72 | 72.73 |
| Brown | 29 | 85.34 | 2 | 6.9 | 6 | 20.69 | 21 | 72.41 |
| Carroll | 29 | 84.45 | 2 | 6.9 | 5 | 17.24 | 22 | 75.86 |
| Cass | 43 | 88.19 | 3 | 6.98 | 4 | 9.3 | 36 | 83.72 |
| Clark | 99 | 82.69 | 7 | 7.07 | 22 | 22.22 | 70 | 70.71 |
| Clay | 51 | 82.9 | 3 | 5.88 | 14 | 27.45 | 34 | 66.67 |
| Clinton | 52 | 87.4 | 2 | 3.85 | 5 | 9.62 | 45 | 86.54 |
| Crawford | 44 | 91.32 | 1 | 2.27 | 5 | 11.36 | 38 | 86.36 |
| Daviess | 90 | 40.41 | 52 | 57.78 | 3 | 3.33 | 35 | 38.89 |
| Dearborn | 46 | 79.5 | 5 | 10.87 | 10 | 21.74 | 31 | 67.39 |
| Decatur | 36 | 85.5 | 1 | 2.78 | 12 | 33.33 | 23 | 63.89 |
| Dekalb | 49 | 90.04 | 1 | 2.04 | 5 | 10.2 | 43 | 87.76 |
| Delaware | 85 | 86.98 | 3 | 3.53 | 15 | 17.65 | 67 | 78.82 |
| Dubois | 53 | 91.94 | 0 | 0 | 6 | 11.32 | 47 | 88.68 |
| Elkhart | 106 | 89.21 | 1 | 0.94 | 26 | 24.53 | 79 | 74.53 |
| Fayette | 13 | 89 | 0 | 0 | 3 | 23.08 | 10 | 76.92 |
| Floyd | 50 | 86.98 | 1 | 2 | 7 | 14 | 42 | 84 |
| Fountain | 54 | 88.35 | 1 | 1.85 | 12 | 22.22 | 41 | 75.93 |
| Franklin | 38 | 85.66 | 3 | 7.89 | 4 | 10.53 | 31 | 81.58 |
| Fulton | 25 | 94.16 | 0 | 0 | 2 | 8 | 23 | 92 |
| Gibson | 103 | 62.88 | 33 | 32.04 | 7 | 6.8 | 63 | 61.17 |
| Grant | 88 | 89.1 | 2 | 2.27 | 12 | 13.64 | 74 | 84.09 |
| Greene | 54 | 83.17 | 7 | 12.96 | 2 | 3.7 | 45 | 83.33 |
| Hamilton | 60 | 81.75 | 6 | 10 | 8 | 13.33 | 46 | 76.67 |
| Hancock | 42 | 89.69 | 1 | 2.38 | 5 | 11.9 | 36 | 85.71 |
| Harrison | 52 | 83.71 | 4 | 7.69 | 8 | 15.38 | 40 | 76.92 |
| Hendricks | 102 | 87.17 | 1 | 0.98 | 19 | 18.63 | 82 | 80.39 |
| Henry | 63 | 88.14 | 5 | 7.94 | 3 | 4.76 | 55 | 87.3 |
| Howard | 27 | 81.63 | 3 | 11.11 | 5 | 18.52 | 19 | 70.37 |
| Huntington | 68 | 90.9 | 1 | 1.47 | 6 | 8.82 | 61 | 89.71 |
| Jackson | 131 | 84.37 | 9 | 6.87 | 19 | 14.5 | 103 | 78.63 |
| Jasper | 62 | 90.27 | 1 | 1.61 | 5 | 8.06 | 56 | 90.32 |
| Jay | 30 | 91.77 | 0 | 0 | 5 | 16.67 | 25 | 83.33 |
| Jefferson | 38 | 86.47 | 1 | 2.63 | 7 | 18.42 | 30 | 78.95 |
| Jennings | 21 | 84.62 | 2 | 9.52 | 3 | 14.29 | 16 | 76.19 |
| Johnson | 57 | 78.35 | 7 | 12.28 | 13 | 22.81 | 37 | 64.91 |
| Knox | 89 | 88.54 | 7 | 7.87 | 7 | 7.87 | 75 | 84.27 |
| Kosciusko | 43 | 89.26 | 3 | 6.98 | 1 | 2.33 | 39 | 90.7 |
| LaGrange | 42 | 88.95 | 1 | 2.38 | 3 | 7.14 | 38 | 90.48 |
| Lake | 334 | 79.32 | 32 | 9.58 | 79 | 23.65 | 223 | 66.77 |
| LaPorte | 112 | 82.79 | 7 | 6.25 | 21 | 18.75 | 84 | 75 |
| Lawrence | 41 | 87.78 | 2 | 4.88 | 3 | 7.32 | 36 | 87.8 |
| Madison | 79 | 83.62 | 8 | 10.13 | 9 | 11.39 | 62 | 78.48 |
| Marion | 423 | 81.38 | 31 | 7.33 | 68 | 16.08 | 324 | 76.6 |
| Marshall | 49 | 86.76 | 3 | 6.12 | 5 | 10.2 | 41 | 83.67 |
| Martin | 22 | 90.82 | 1 | 4.55 | 0 | 0 | 21 | 95.45 |
| Miami | 48 | 89.58 | 3 | 6.25 | 6 | 12.5 | 39 | 81.25 |

Note: Non-NBI bridges are defined as those less than 20 ft. They are not recognized by FHWA for funding and INDOT is not required to keep inventory of them. Contact individual counties for additional information on non-NBI bridges.

Table 15: Summary of State Bridge Sufficiency Ratings

Counties in Alphabetical Order

| County | Total # of Bridges | Average SR | # Bridges SR<50 | %<50 | # 50<SR<80 | % 50<SR<80 | # 80<SR<100 | % 80<SR<100 |
|----------------|--------------------|------------|-----------------|----------|------------|------------|--------------|-------------|
| Monroe | 46 | 84.8 | 3 | 6.52 | 5 | 10.87 | 38 | 82.61 |
| Montgomery | 79 | 86.47 | 1 | 1.27 | 18 | 22.78 | 60 | 75.95 |
| Morgan | 81 | 86.75 | 5 | 6.17 | 12 | 14.81 | 64 | 79.01 |
| Newton | 43 | 87.16 | 2 | 4.65 | 7 | 16.28 | 34 | 79.07 |
| Noble | 28 | 91.64 | 1 | 3.57 | 3 | 10.71 | 24 | 85.71 |
| Ohio | 8 | 92.63 | 0 | 0 | 0 | 0 | 8 | 100 |
| Orange | 27 | 91.81 | 0 | 0 | 4 | 14.81 | 23 | 85.19 |
| Owen | 36 | 83.94 | 1 | 2.78 | 11 | 30.56 | 24 | 66.67 |
| Parke | 32 | 81.38 | 4 | 12.5 | 4 | 12.5 | 24 | 75 |
| Perry | 48 | 86.88 | 5 | 10.42 | 5 | 10.42 | 38 | 79.17 |
| Pike | 59 | 50.02 | 28 | 47.46 | 7 | 11.86 | 24 | 40.68 |
| Porter | 149 | 83.07 | 8 | 5.37 | 33 | 22.15 | 108 | 72.48 |
| Posey | 63 | 87.52 | 5 | 7.94 | 4 | 6.35 | 54 | 85.71 |
| Pulaski | 31 | 85.87 | 2 | 6.45 | 2 | 6.45 | 27 | 87.1 |
| Putnam | 72 | 86.44 | 2 | 2.78 | 12 | 16.67 | 58 | 80.56 |
| Randolph | 40 | 90.53 | 3 | 7.5 | 2 | 5 | 35 | 87.5 |
| Ripley | 47 | 88.66 | 0 | 0 | 8 | 17.02 | 39 | 82.98 |
| Rush | 29 | 94.07 | 0 | 0 | 2 | 6.9 | 27 | 93.1 |
| Scott | 112 | 77.09 | 13 | 11.61 | 26 | 23.21 | 73 | 65.18 |
| Shelby | 41 | 84.51 | 4 | 9.76 | 4 | 9.76 | 33 | 80.49 |
| Spencer | 59 | 88.53 | 1 | 1.69 | 12 | 20.34 | 46 | 77.97 |
| St. Joseph | 84 | 94.43 | 2 | 2.38 | 1 | 1.19 | 81 | 96.43 |
| Starke | 30 | 87.87 | 3 | 10 | 3 | 10 | 24 | 80 |
| Steuben | 81 | 90.64 | 1 | 1.23 | 9 | 11.11 | 71 | 87.65 |
| Sullivan | 41 | 81.27 | 9 | 21.95 | 3 | 7.32 | 29 | 70.73 |
| Switzerland | 21 | 85.05 | 0 | 0 | 8 | 38.1 | 13 | 61.9 |
| Tippecanoe | 108 | 84.06 | 9 | 8.33 | 11 | 10.19 | 88 | 81.48 |
| Tipton | 24 | 92.13 | 0 | 0 | 3 | 12.5 | 21 | 87.5 |
| Union | 15 | 91.4 | 1 | 6.67 | 0 | 0 | 14 | 93.33 |
| Vanderburgh | 137 | 81.69 | 14 | 10.22 | 13 | 9.49 | 110 | 80.29 |
| Vermillion | 52 | 89.98 | 0 | 0 | 10 | 19.23 | 42 | 80.77 |
| Vigo | 104 | 84.79 | 5 | 4.81 | 23 | 22.12 | 76 | 73.08 |
| Wabash | 35 | 87.51 | 2 | 5.71 | 4 | 11.43 | 29 | 82.86 |
| Warren | 40 | 86.75 | 2 | 5 | 4 | 10 | 34 | 85 |
| Warrick | 83 | 89.12 | 3 | 3.61 | 10 | 12.05 | 70 | 84.34 |
| Washington | 38 | 77.11 | 6 | 15.79 | 6 | 15.79 | 26 | 68.42 |
| Wayne | 116 | 85.78 | 8 | 6.9 | 12 | 10.34 | 96 | 82.76 |
| Wells | 23 | 86.96 | 2 | 8.7 | 2 | 8.7 | 19 | 82.61 |
| White | 51 | 86.39 | 4 | 7.84 | 0 | 0 | 47 | 92.16 |
| Whitley | 28 | 88.86 | 1 | 3.57 | 4 | 14.29 | 23 | 82.14 |
| Total | 5,964 | | 446 | | 875 | | 4,643 | |
| Average | 65 | 86 | 5 | 7 | 10 | 14 | 50 | 80 |

Note: Non-NBI bridges are defined as those less than 20 ft. They are not recognized by FHWA for funding and INDOT is not required to keep inventory of them. Contact individual counties for additional information on non-NBI bridges.

Table 16: Summary of Structurally Deficient or Functionally Obsolete County Bridges

Counties in Alphabetical Order

| County | Total # of Bridges | # SD Bridges | % SD Bridges | # FO Bridges | % FO Bridges | Total # SD & FO Bridges | % SD & FO |
|-------------|--------------------|--------------|--------------|--------------|--------------|-------------------------|-----------|
| Adams | 31 | 1 | 3.23 | 0 | 0 | 1 | 3.23 |
| Allen | 208 | 2 | 0.96 | 10 | 4.81 | 12 | 5.77 |
| Bartholomew | 62 | 8 | 12.9 | 8 | 12.9 | 16 | 25.81 |
| Benton | 35 | 5 | 14.29 | 0 | 0 | 5 | 14.29 |
| Blackford | 16 | 2 | 12.5 | 0 | 0 | 2 | 12.5 |
| Boone | 99 | 7 | 7.07 | 9 | 9.09 | 16 | 16.16 |
| Brown | 29 | 4 | 13.79 | 2 | 6.9 | 6 | 20.69 |
| Carroll | 29 | 2 | 6.9 | 2 | 6.9 | 4 | 13.79 |
| Cass | 43 | 4 | 9.3 | 4 | 9.3 | 8 | 18.6 |
| Clark | 99 | 7 | 7.07 | 15 | 15.15 | 22 | 22.22 |
| Clay | 51 | 7 | 13.73 | 8 | 15.69 | 15 | 29.41 |
| Clinton | 52 | 6 | 11.54 | 1 | 1.92 | 7 | 13.46 |
| Crawford | 44 | 2 | 4.55 | 3 | 6.82 | 5 | 11.36 |
| Daviess | 90 | 1 | 1.11 | 0 | 0 | 1 | 1.11 |
| Dearborn | 46 | 4 | 8.7 | 5 | 10.87 | 9 | 19.57 |
| Decatur | 36 | 3 | 8.33 | 2 | 5.56 | 5 | 13.89 |
| Dekalb | 49 | 0 | 0 | 3 | 6.12 | 3 | 6.12 |
| Delaware | 85 | 6 | 7.06 | 6 | 7.06 | 12 | 14.12 |
| Dubois | 53 | 2 | 3.77 | 4 | 7.55 | 6 | 11.32 |
| Elkhart | 106 | 3 | 2.83 | 22 | 20.75 | 25 | 23.58 |
| Fayette | 13 | 0 | 0 | 2 | 15.38 | 2 | 15.38 |
| Floyd | 50 | 1 | 2 | 7 | 14 | 8 | 16 |
| Fountain | 54 | 3 | 5.56 | 2 | 3.7 | 5 | 9.26 |
| Franklin | 38 | 3 | 7.89 | 0 | 0 | 3 | 7.89 |
| Fulton | 25 | 0 | 0 | 0 | 0 | 0 | 0 |
| Gibson | 103 | 0 | 0 | 6 | 5.83 | 6 | 5.83 |
| Grant | 88 | 7 | 7.95 | 4 | 4.55 | 11 | 12.5 |
| Greene | 54 | 3 | 5.56 | 4 | 7.41 | 7 | 12.96 |
| Hamilton | 60 | 3 | 5 | 4 | 6.67 | 7 | 11.67 |
| Hancock | 42 | 1 | 2.38 | 1 | 2.38 | 2 | 4.76 |
| Harrison | 52 | 2 | 3.85 | 3 | 5.77 | 5 | 9.62 |
| Hendricks | 102 | 4 | 3.92 | 4 | 3.92 | 8 | 7.84 |
| Henry | 63 | 4 | 6.35 | 1 | 1.59 | 5 | 7.94 |
| Howard | 27 | 2 | 7.41 | 1 | 3.7 | 3 | 11.11 |
| Huntington | 68 | 1 | 1.47 | 5 | 7.35 | 6 | 8.82 |
| Jackson | 131 | 13 | 9.92 | 8 | 6.11 | 21 | 16.03 |
| Jasper | 62 | 12 | 19.35 | 4 | 6.45 | 16 | 25.81 |
| Jay | 30 | 0 | 0 | 2 | 6.67 | 2 | 6.67 |
| Jefferson | 38 | 1 | 2.63 | 1 | 2.63 | 2 | 5.26 |
| Jennings | 21 | 4 | 19.05 | 0 | 0 | 4 | 19.05 |
| Johnson | 57 | 6 | 10.53 | 0 | 0 | 6 | 10.53 |
| Knox | 89 | 8 | 8.99 | 10 | 11.24 | 18 | 20.22 |
| Kosciusko | 43 | 0 | 0 | 1 | 2.33 | 1 | 2.33 |
| LaGrange | 42 | 0 | 0 | 7 | 16.67 | 7 | 16.67 |
| Lake | 334 | 36 | 10.78 | 38 | 11.38 | 74 | 22.16 |
| LaPorte | 112 | 24 | 21.43 | 10 | 8.93 | 34 | 30.36 |
| Lawrence | 41 | 1 | 2.44 | 3 | 7.32 | 4 | 9.76 |
| Madison | 79 | 4 | 5.06 | 9 | 11.39 | 13 | 16.46 |
| Marion | 423 | 17 | 4.02 | 87 | 20.57 | 104 | 24.59 |
| Marshall | 49 | 2 | 4.08 | 4 | 8.16 | 6 | 12.24 |
| Martin | 22 | 1 | 4.55 | 2 | 9.09 | 3 | 13.64 |
| Miami | 48 | 2 | 4.17 | 0 | 0 | 2 | 4.17 |

Note: See Appendix A for definitions of Structurally Deficient and Functionally Obsolete

Table 16: Summary of Structurally Deficient or Functionally Obsolete County Bridges

Counties in Alphabetical Order

| County | Total # of Bridges | # SD Bridges | % SD Bridges | # FO Bridges | % FO Bridges | Total # SD & FO Bridges | % SD & FO |
|----------------|--------------------|--------------|--------------|--------------|--------------|-------------------------|-----------|
| Monroe | 46 | 3 | 6.52 | 3 | 6.52 | 6 | 13.04 |
| Montgomery | 79 | 14 | 17.72 | 0 | 0 | 14 | 17.72 |
| Morgan | 81 | 5 | 6.17 | 0 | 0 | 5 | 6.17 |
| Newton | 43 | 8 | 18.6 | 0 | 0 | 8 | 18.6 |
| Noble | 28 | 1 | 3.57 | 0 | 0 | 1 | 3.57 |
| Ohio | 8 | 0 | 0 | 0 | 0 | 0 | 0 |
| Orange | 27 | 1 | 3.7 | 1 | 3.7 | 2 | 7.41 |
| Owen | 36 | 3 | 8.33 | 3 | 8.33 | 6 | 16.67 |
| Parke | 32 | 1 | 3.13 | 1 | 3.13 | 2 | 6.25 |
| Perry | 48 | 2 | 4.17 | 7 | 14.58 | 9 | 18.75 |
| Pike | 59 | 4 | 6.78 | 4 | 6.78 | 8 | 13.56 |
| Porter | 149 | 12 | 8.05 | 21 | 14.09 | 33 | 22.15 |
| Posey | 63 | 3 | 4.76 | 4 | 6.35 | 7 | 11.11 |
| Pulaski | 31 | 3 | 9.68 | 0 | 0 | 3 | 9.68 |
| Putnam | 72 | 1 | 1.39 | 7 | 9.72 | 8 | 11.11 |
| Randolph | 40 | 3 | 7.5 | 1 | 2.5 | 4 | 10 |
| Ripley | 47 | 1 | 2.13 | 4 | 8.51 | 5 | 10.64 |
| Rush | 29 | 0 | 0 | 1 | 3.45 | 1 | 3.45 |
| Scott | 112 | 12 | 10.71 | 19 | 16.96 | 31 | 27.68 |
| Shelby | 41 | 4 | 9.76 | 2 | 4.88 | 6 | 14.63 |
| Spencer | 59 | 2 | 3.39 | 3 | 5.08 | 5 | 8.47 |
| St. Joseph | 84 | 2 | 2.38 | 0 | 0 | 2 | 2.38 |
| Starke | 30 | 2 | 6.67 | 4 | 13.33 | 6 | 20 |
| Steuben | 81 | 1 | 1.23 | 12 | 14.81 | 13 | 16.05 |
| Sullivan | 41 | 4 | 9.76 | 4 | 9.76 | 8 | 19.51 |
| Switzerland | 21 | 4 | 19.05 | 0 | 0 | 4 | 19.05 |
| Tippecanoe | 108 | 12 | 11.11 | 5 | 4.63 | 17 | 15.74 |
| Tipton | 24 | 1 | 4.17 | 2 | 8.33 | 3 | 12.5 |
| Union | 15 | 0 | 0 | 1 | 6.67 | 1 | 6.67 |
| Vanderburgh | 137 | 0 | 0 | 6 | 4.38 | 6 | 4.38 |
| Vermillion | 52 | 4 | 7.69 | 0 | 0 | 4 | 7.69 |
| Vigo | 104 | 7 | 6.73 | 9 | 8.65 | 16 | 15.38 |
| Wabash | 35 | 2 | 5.71 | 1 | 2.86 | 3 | 8.57 |
| Warren | 40 | 2 | 5 | 0 | 0 | 2 | 5 |
| Warrick | 83 | 1 | 1.2 | 3 | 3.61 | 4 | 4.82 |
| Washington | 38 | 1 | 2.63 | 2 | 5.26 | 3 | 7.89 |
| Wayne | 116 | 5 | 4.31 | 13 | 11.21 | 18 | 15.52 |
| Wells | 23 | 0 | 0 | 1 | 4.35 | 1 | 4.35 |
| White | 51 | 3 | 5.88 | 0 | 0 | 3 | 5.88 |
| Whitley | 28 | 2 | 7.14 | 0 | 0 | 2 | 7.14 |
| Total | 5964 | 377 | | 478 | | 855 | |
| Average | 64.83 | 4.1 | 6.22 | 5.2 | 6.21 | 9.29 | 12.43 |

Note: See Appendix A for definitions of Structurally Deficient and Functionally Obsolete

Table 17: Better Roads 2012 Bridge Inventory

Sorted by Alphabetical order

| State | Total Interstate & state bridges | | | Total city/county /township bridges | | | Conmbined total | | |
|----------------------|----------------------------------|-------|-------|-------------------------------------|-------|-------|-----------------|-------|-------------------|
| | *SD/FO | % | Total | *SD/FO | % | Total | *SD/FO | % | Total all bridges |
| Alabama | 5,741 | 1,079 | 19% | 10,141 | 2,296 | 23% | 15,882 | 3,375 | 21% |
| Alaska | 822 | 162 | 20% | 148 | 55 | 37% | 970 | 217 | 22% |
| Arizona | 4,816 | 467 | 10% | 2,755 | 314 | 11% | 7,571 | 781 | 10% |
| Arkansas | 7,263 | 1,067 | 15% | 5,271 | 1,363 | 26% | 12,534 | 2,430 | 19% |
| California | 12,655 | 1,639 | 13% | 12,695 | 2,805 | 22% | 25,350 | 4,444 | 18% |
| Colorado | 3,447 | 640 | 19% | 4,748 | 677 | 14% | 8,195 | 1,317 | 16% |
| Connecticut | 2,945 | 1,094 | 37% | 1,247 | 419 | 34% | 4,192 | 1,513 | 36% |
| Delaware | 846 | 168 | 20% | 11 | 5 | 45% | 857 | 173 | 20% |
| District of Columbia | 202 | 111 | 55% | 0 | 0 | 0% | 202 | 111 | 55% |
| Florida | 6,266 | 715 | 11% | 5,051 | 1,099 | 22% | 11,317 | 1,814 | 16% |
| Georgia | 6,655 | 917 | 14% | 8,003 | 1,853 | 23% | 14,658 | 2,770 | 19% |
| Hawaii | 773 | 293 | 38% | 402 | 147 | 37% | 1,175 | 440 | 37% |
| Idaho | 1,307 | 251 | 19% | 2,372 | 418 | 18% | 3,679 | 669 | 18% |
| Illinois | 8,260 | 1,559 | 19% | 18,238 | 2,725 | 15% | 26,498 | 4,284 | 16% |
| Indiana | 5,649 | 860 | 15% | 13,082 | 3,037 | 23% | 18,731 | 3,897 | 21% |
| Iowa | 4,084 | 385 | 9% | 20,363 | 5,891 | 29% | 24,447 | 6,276 | 26% |
| Kansas | 5,435 | 669 | 12% | 19,930 | 3,812 | 19% | 25,365 | 4,481 | 18% |
| Kentucky | 8,972 | 2,433 | 27% | 4,921 | 1,700 | 35% | 13,893 | 4,133 | 30% |
| Louisiana | 8,013 | 2,107 | 26% | 5,030 | 1,494 | 30% | 13,043 | 3,601 | 28% |
| Maine | 2,080 | 513 | 25% | 225 | 78 | 35% | 2,305 | 591 | 26% |
| Maryland | 2,959 | 595 | 20% | 2,288 | 733 | 32% | 5,247 | 1,328 | 25% |
| Massachusetts | 3,572 | 1,261 | 35% | 1,554 | 538 | 35% | 5,126 | 1,799 | 35% |
| Michigan | 4,415 | 946 | 21% | 6,508 | 1,627 | 25% | 10,923 | 2,573 | 24% |
| Minnesota | 3,882 | 352 | 9% | 9,853 | 1,504 | 15% | 13,735 | 1,856 | 14% |
| Mississippi | 5,713 | 1,038 | 18% | 10,896 | 2,569 | 24% | 16,609 | 3,607 | 22% |
| Missouri | 10,405 | 2,208 | 21% | 13,890 | 4,010 | 29% | 24,295 | 6,218 | 26% |
| Montana | 2,923 | 420 | 14% | 1,982 | 423 | 21% | 4,905 | 843 | 17% |
| Nebraska | 3,514 | 268 | 8% | 11,512 | 3,249 | 28% | 15,026 | 3,517 | 23% |
| Nevada | 1,111 | 162 | 15% | 713 | 37 | 5% | 1,824 | 199 | 11% |
| New Hampshire | 1,509 | 322 | 21% | 984 | 406 | 41% | 2,493 | 728 | 29% |
| New Jersey | 2,418 | 570 | 24% | 4,113 | 1,171 | 28% | 6,531 | 1,741 | 27% |
| New Mexico | 2,972 | 349 | 12% | 743 | 209 | 28% | 3,715 | 558 | 15% |
| New York | 8,319 | 3,201 | 38% | 9,052 | 3,181 | 35% | 17,371 | 6,382 | 37% |
| North Carolina | 17,792 | 5,336 | 30% | 829 | 203 | 24% | 18,621 | 5,539 | 30% |
| North Dakota | 1,132 | 62 | 5% | 3,150 | 782 | 25% | 4,282 | 844 | 20% |
| Ohio | 11,499 | 2,409 | 21% | 18,157 | 4,044 | 22% | 29,656 | 6,453 | 22% |
| Oklahoma | 7,684 | 1,211 | 16% | 16,187 | 5,336 | 33% | 23,871 | 6,547 | 27% |
| Oregon | 2,706 | 704 | 26% | 4,028 | 790 | 20% | 6,734 | 1,494 | 22% |
| Pennsylvania* | 16,145 | 5,817 | 36% | 6,458 | 3,278 | 51% | 22,603 | 9,095 | 40% |
| Rhode Island | 610 | 302 | 50% | 148 | 72 | 49% | 758 | 374 | 49% |
| South Carolina | 8,383 | 1,675 | 20% | 853 | 308 | 36% | 9,236 | 1,983 | 21% |
| South Dakota | 1,798 | 165 | 9% | 3,966 | 1,232 | 31% | 5,764 | 1,397 | 24% |
| Tennessee | 8,240 | 1,115 | 14% | 11,446 | 2,068 | 18% | 19,686 | 3,183 | 16% |

Notes: 1. Published in a 2012 Issue of "Better Roads"
2. SD/FO means structurally deficient and functionally obsolete

Table 17: Better Roads 2012 Bridge Inventory

Sorted by Alphabetical order

| State | Total Interstate & state bridges | Total *SD/FO | % | Total city/county /township bridges | Total *SD/FO | % | Total all bridges | Conmbined total *SD/FO | % |
|---------------|---------------------------------------------------------|-------------------------|------------|--------------------------------------------------------|-------------------------|------------|------------------------------|---------------------------------------|------------|
| Texas | 34,217 | 3,690 | 11% | 17,967 | 5,062 | 28% | 52,184 | 8,752 | 17% |
| Utah | 1,888 | 220 | 12% | 1,027 | 145 | 14% | 2,915 | 365 | 13% |
| Vermont | 1,086 | 279 | 26% | 1,620 | 534 | 33% | 2,706 | 813 | 30% |
| Virginia | 11,827 | 3,038 | 26% | 1,558 | 540 | 35% | 13,385 | 3,578 | 27% |
| Washington | 3,260 | 970 | 30% | 3,993 | 865 | 22% | 7,253 | 1,835 | 25% |
| West Virginia | 6,937 | 2,339 | 34% | 112 | 76 | 68% | 7,049 | 2,415 | 34% |
| Wisconsin | 5,172 | 582 | 11% | 8,810 | 1,357 | 15% | 13,982 | 1,939 | 14% |
| Wyoming | 1,954 | 116 | 6% | 851 | 269 | 32% | 2,805 | 385 | 14% |
| Total | 292,273 | 58,851 | 20% | 309,881 | 76,806 | 25% | 602,154 | 135,657 | 23% |

Notes: 1. Published in a 2012 Issue of "Better Roads"
2. SD/FO means structurally deficient and functionally obsolete

Table 18: Better Roads 2012 Bridge Inventory

Sorted by Combined Percent SD/FO

| State | Total Interstate & state bridges | | | Total city/county /township bridges | | | Combined total | | |
|----------------------|----------------------------------|--------|-----|-------------------------------------|--------|-----|-------------------|--------|-----|
| | Total | *SD/FO | % | Total | *SD/FO | % | Total all bridges | *SD/FO | % |
| District of Columbia | 202 | 111 | 55% | 0 | 0 | 0% | 202 | 111 | 55% |
| Delaware | 846 | 168 | 20% | 11 | 5 | 45% | 857 | 173 | 20% |
| Nevada | 1,111 | 162 | 15% | 713 | 37 | 5% | 1,824 | 199 | 11% |
| Alaska | 822 | 162 | 20% | 148 | 55 | 37% | 970 | 217 | 22% |
| Utah | 1,888 | 220 | 12% | 1,027 | 145 | 14% | 2,915 | 365 | 13% |
| Rhode Island | 610 | 302 | 50% | 148 | 72 | 49% | 758 | 374 | 49% |
| Wyoming | 1,954 | 116 | 6% | 851 | 269 | 32% | 2,805 | 385 | 14% |
| Hawaii | 773 | 293 | 38% | 402 | 147 | 37% | 1,175 | 440 | 37% |
| New Mexico | 2,972 | 349 | 12% | 743 | 209 | 28% | 3,715 | 558 | 15% |
| Maine | 2,080 | 513 | 25% | 225 | 78 | 35% | 2,305 | 591 | 26% |
| Idaho | 1,307 | 251 | 19% | 2,372 | 418 | 18% | 3,679 | 669 | 18% |
| New Hampshire | 1,509 | 322 | 21% | 984 | 406 | 41% | 2,493 | 728 | 29% |
| Arizona | 4,816 | 467 | 10% | 2755 | 314 | 11% | 7,571 | 781 | 10% |
| Vermont | 1,086 | 279 | 26% | 1,620 | 534 | 33% | 2,706 | 813 | 30% |
| Montana | 2,923 | 420 | 14% | 1,982 | 423 | 21% | 4,905 | 843 | 17% |
| North Dakota | 1,132 | 62 | 5% | 3,150 | 782 | 25% | 4,282 | 844 | 20% |
| Colorado | 3447 | 640 | 19% | 4748 | 677 | 14% | 8,195 | 1,317 | 16% |
| Maryland | 2,959 | 595 | 20% | 2,288 | 733 | 32% | 5,247 | 1,328 | 25% |
| South Dakota | 1,798 | 165 | 9% | 3,966 | 1,232 | 31% | 5,764 | 1,397 | 24% |
| Oregon | 2,706 | 704 | 26% | 4,028 | 790 | 20% | 6,734 | 1,494 | 22% |
| Connecticut | 2,945 | 1094 | 37% | 1247 | 419 | 34% | 4,192 | 1,513 | 36% |
| New Jersey | 2,418 | 570 | 24% | 4,113 | 1,171 | 28% | 6,531 | 1,741 | 27% |
| Massachusetts | 3,572 | 1261 | 35% | 1,554 | 538 | 35% | 5,126 | 1,799 | 35% |
| Florida | 6,266 | 715 | 11% | 5051 | 1099 | 22% | 11,317 | 1,814 | 16% |
| Washington | 3,260 | 970 | 30% | 3,993 | 865 | 22% | 7,253 | 1,835 | 25% |
| Minnesota | 3882 | 352 | 9% | 9,853 | 1,504 | 15% | 13,735 | 1,856 | 14% |
| Wisconsin | 5,172 | 582 | 11% | 8,810 | 1,357 | 15% | 13,982 | 1,939 | 14% |
| South Carolina | 8,383 | 1,675 | 20% | 853 | 308 | 36% | 9,236 | 1,983 | 21% |
| West Virginia | 6,937 | 2,339 | 34% | 112 | 76 | 68% | 7,049 | 2,415 | 34% |
| Arkansas | 7263 | 1067 | 15% | 5271 | 1363 | 26% | 12,534 | 2,430 | 19% |
| Michigan | 4,415 | 946 | 21% | 6,508 | 1627 | 25% | 10,923 | 2,573 | 24% |
| Georgia | 6655 | 917 | 14% | 8,003 | 1853 | 23% | 14,658 | 2,770 | 19% |
| Tennessee | 8,240 | 1115 | 14% | 11,446 | 2,068 | 18% | 19,686 | 3,183 | 16% |
| Alabama | 5741 | 1079 | 19% | 10141 | 2296 | 23% | 15,882 | 3,375 | 21% |
| Nebraska | 3,514 | 268 | 8% | 11512 | 3249 | 28% | 15,026 | 3,517 | 23% |
| Virginia | 11,827 | 3,038 | 26% | 1,558 | 540 | 35% | 13,385 | 3,578 | 27% |
| Louisiana | 8,013 | 2107 | 26% | 5,030 | 1,494 | 30% | 13,043 | 3,601 | 28% |
| Mississippi | 5,713 | 1038 | 18% | 10,896 | 2569 | 24% | 16,609 | 3,607 | 22% |
| Indiana | 5,649 | 860 | 15% | 13,082 | 3037 | 23% | 18,731 | 3,897 | 21% |
| Kentucky | 8,972 | 2433 | 27% | 4,921 | 1700 | 35% | 13,893 | 4,133 | 30% |
| Illinois | 8,260 | 1559 | 19% | 18,238 | 2725 | 15% | 26,498 | 4,284 | 16% |
| California | 12,655 | 1639 | 13% | 12,695 | 2805 | 22% | 25,350 | 4,444 | 18% |
| Kansas | 5,435 | 669 | 12% | 19,930 | 3812 | 19% | 25,365 | 4,481 | 18% |

Notes: 1. Published in a 2012 Issue of "Better Roads"
2. SD/FO means structurally deficient and functionally obsolete

Table 18: Better Roads 2012 Bridge Inventory

Sorted by Combined Percent SD/FO

| State | Total Interstate & state bridges | Total *SD/FO | % | Total city/county /township bridges | Total *SD/FO | % | Total all bridges | Conmbined total *SD/FO | % |
|----------------|---------------------------------------------------------|-------------------------|------------|--------------------------------------------------------|-------------------------|------------|------------------------------|---------------------------------------|------------|
| North Carolina | 17,792 | 5,336 | 30% | 829 | 203 | 24% | 18,621 | 5,539 | 30% |
| Missouri | 10,405 | 2,208 | 21% | 13,890 | 4,010 | 29% | 24,295 | 6,218 | 26% |
| Iowa | 4,084 | 385 | 9% | 20,363 | 5,891 | 29% | 24,447 | 6,276 | 26% |
| New York | 8,319 | 3,201 | 38% | 9,052 | 3,181 | 35% | 17,371 | 6,382 | 37% |
| Ohio | 11,499 | 2,409 | 21% | 18,157 | 4,044 | 22% | 29,656 | 6,453 | 22% |
| Oklahoma | 7,684 | 1,211 | 16% | 16,187 | 5,336 | 33% | 23,871 | 6,547 | 27% |
| Texas | 34,217 | 3,690 | 11% | 17,967 | 5,062 | 28% | 52,184 | 8,752 | 17% |
| Pennsylvania* | 16,145 | 5,817 | 36% | 6,458 | 3,278 | 51% | 22,603 | 9,095 | 40% |
| Total | 292,273 | 58,851 | 20% | 309,881 | 76,806 | 25% | 602,154 | 135,657 | 23% |

Notes: 1. Published in a 2012 Issue of "Better Roads"
2. SD/FO means structurally deficient and functionally obsolete

Table 19: HBRRP Local Selection List - Indiana 2012

| Structure Number | Features Intersected | Facility Carried | Location | County Code | District Code | Status | Sufficiency Rating |
|------------------|--------------------------|------------------|------------------|-------------|---------------|--------|--------------------|
| 210 | I-70 | SR 1 | N US 40 | 89 | 3 | SD | 54 |
| 320 | REDKEY RUN | SR 1 | S SR 67 | 38 | 3 | FO | 76.9 |
| 516 | WHITWATER RIVER | SR 1X | S US 52 | 24 | 5 | SD | 27.3 |
| 517 | RAMSEY CREEK | SR 1X | S SR 1X | 24 | 5 | SD | 30.4 |
| 580 | MJ BROWN DITCH | SR 2 | E I-65 | 45 | 4 | SD | 49.9 |
| 700 | PLEASANT RUN | SR 3 | N SR 62 | 10 | 5 | SD | 48.4 |
| 720 | STUCKER CREEK | SR 3 | S SR 56 | 72 | 5 | SD | 45.4 |
| 730 | HOG CREEK | SR 3 | S SR-56 | 72 | 5 | SD | 31.1 |
| 800 | I-74 | SR 3 | N US 421 | 16 | 5 | FO | 61.6 |
| 810 | MUDDY FORK SAND CREEK | SR 3 | N I-74 | 16 | 5 | SD | 48 |
| 895 | BOWERY BROOK | SR 3 | N SR-38 | 33 | 3 | SD | 48.3 |
| 1000 | US 35 NB/SB | BURLINGTON ROAD | N SR 3 | 18 | 3 | SD | 67.5 |
| 1080 | CSX RR | US 35 SB | S SR 32 | 18 | 3 | FO | 78.9 |
| 1130 | MUNCIE CREEK | US 35 NB | S SR 67 | 18 | 3 | SD | 68.1 |
| 1140 | MUNCIE CREEK | US 35 SB | S SR 67 | 18 | 3 | SD | 68.1 |
| 1230 | PRAIRIE CREEK | SR 3 | N SR 18 | 90 | 2 | FO | 37.1 |
| 1630 | CSX RR | US 6 | E SR-49 | 64 | 4 | SD | 63.6 |
| 1680 | CSX RR, TRACY ROAD | US 6 | E US-35 | 46 | 4 | SD | 79.6 |
| 1730 | YELLOW RIVER | US 6 | W of SR 331 | 50 | 4 | SD | 60.3 |
| 1770 | WAGNER DITCH | US 6 | W SR-15 | 20 | 2 | SD | 63.4 |
| 1990 | CSX RR | SR 3 | N US 50 | 40 | 5 | SD | 74.7 |
| 2040 | LITTLE SAND CREEK | SR 7 | S US-31 | 3 | 5 | SD | 63 |
| 2210 | HANNA ARM | SR 8 | W SR 39 | 46 | 4 | SD | 54.2 |
| 2230 | KANKAKEE RIVER | SR 8 | W of SR-39 | 46 | 4 | SD | 38 |
| 2350 | FISHERS FORK | SR 46 | W SR 9 | 3 | 5 | SD | 78.6 |
| 2370 | CLIFTY CREEK OVERFLOW | SR 9 | N SR-46 | 3 | 5 | SD | 78.7 |
| 2380 | CLIFTY CREEK | SR 9 | N SR 46 | 3 | 5 | SD | 67.2 |
| 2400 | HAW CREEK | SR 9 | N SR 46 | 3 | 5 | SD | 70.2 |
| 2410 | FLATROCK RIVER | SR 9 | S SR 44 | 73 | 3 | SD | 31 |
| 2500 | LICK CREEK | SR 9 | S US-36 | 48 | 3 | FO | 7.2 |
| 2530 | ALEXANDRIA CREEK | SR 9 | N SR 128 | 48 | 3 | SD | 60.8 |
| 2570 | DEER CREEK | SR 9 | N of US-35 | 27 | 2 | SD | 69.1 |
| 2890 | BEAVER LAKE DITCH | SR 10 | W US-41 | 56 | 4 | SD | 68 |
| 2930 | HILCHER DITCH | SR 10 | W SR 49 | 37 | 4 | SD | 70.5 |
| 3080 | SOUTH FORK BUCK CREEK | SR 11 | N SR 211 | 31 | 5 | SD | 30.1 |
| 3210 | CSX RR | US 12 | E of US-20 | 45 | 4 | SD | 64.4 |
| 3220 | HOBART ROAD | US 12 | E US-20 | 45 | 4 | SD | 57.6 |
| 3230 | BURNS DITCH (DEEP RIVER) | US 12 EB | W SR 249 | 64 | 4 | SD | 72.5 |
| 3240 | BURNS DITCH (DEEP RIVER) | US 12 WB | W SR 249 | 64 | 4 | SD | 72.5 |
| 3340 | WHITE RIVER | SR 13 | S SR 37 | 29 | 3 | SD | 35.9 |
| 3390 | MIDDLE FORK | SR 13 | S SR 26 | 27 | 3 | SD | 60.7 |
| 3403 | PRAIRIE RUN | SR 13 | S US 35/SR 22 | 27 | 2 | SD | 74.1 |
| 3970 | CHARLEY CREEK | SR 15 | S US 24 | 85 | 2 | FO | 73.7 |
| 4330 | SMALL BR TWELVE MILE CR | SR 16 | E SR 25 | 9 | 4 | SD | 27.6 |
| 4410 | EEL RIVER | SR 17 | N SR-25 SBL | 9 | 4 | SD | 34.8 |
| 4530 | FORK OF MUD CREEK | SR 18 | W US 41 | 4 | 1 | SD | 67.5 |
| 4590 | LITTLE PINE CREEK | SR 18 | W US 231 | 4 | 1 | SD | 60.8 |
| 4880 | PRAIRIE CREEK | SR 18 | E SR 3 | 5 | 2 | SD | 65.2 |
| 5000 | KOKOMO CREEK | SR 19 | S US 35 | 34 | 3 | FO | 79 |
| 5070 | YELLOW CREEK | SR 19 | S SR 25 | 43 | 2 | FO | 8.8 |
| 5165 | ST JOSEPH RIVER & ROAD | SR-19 | N US-20 | 20 | 2 | FO | 70.3 |
| 5230 | CSX RR | US 20 | W SR 249 | 64 | 4 | FO | 70.7 |
| 5690 | PETES RUN | SR 22 | E SR 29 | 34 | 3 | SD | 66.6 |
| 5830 | ST JOSEPH RIV, BLVD | SR 23 | N SR-933 | 71 | 4 | SD | 60.3 |
| 5880 | HUNTER DITCH | US 24 | E of E Jet SR 55 | 56 | 4 | SD | 68.4 |
| 5940 | TIPPECANOE RIVER | US 24 | E of US-421 | 91 | 4 | SD | 4 |
| 6000 | EEL RIVER | SR 25 | S SR-17 | 9 | 4 | SD | 34 |
| 6320 | BIG SHAWNEE CREEK | SR 25 | S SR 28 | 79 | 1 | SD | 66.3 |
| 6450 | N&S RR | SR 25 | S of SR-218 | 8 | 4 | SD | 26.9 |
| 6460 | ROCK CREEK | SR 25 | N SR-218 | 8 | 4 | SD | 62.7 |
| 6480 | EEL RIVER | SR 25 | N US 24 / US 35 | 9 | 4 | FO | 72 |
| 6690 | S FORK WILDCAT CREEK | SR 26 | E I-65 | 79 | 1 | SD | 15.9 |
| 6890 | DEER CREEK | SR 26 | W SR 9 | 27 | 3 | SD | 67.5 |
| 6964 | GROVE DITCH | CR 200E | E SR 3 | 5 | 3 | SD | 48.4 |
| 7200 | N&S RR, 5 STREETS | US 27 | N US 40 WB | 89 | 3 | FO | 45.9 |
| 7210 | E FORK WHITWATER RIVER | US 27 | N SR 121 | 89 | 3 | FO | 55 |
| 7350 | SALAMONIE RIVER | US 27 | S SR 26 | 38 | 3 | FO | 72.6 |
| 7400 | BLUE CREEK | US 27 | S SR 124 | 1 | 2 | SD | 65.2 |
| 7500 | SPY RUN CREEK | US 27 SB | S SR 930 | 2 | 2 | FO | 37.3 |
| 7700 | BUCK CREEK | SR 28 | W SR 19 | 80 | 3 | FO | 73.4 |

Table 19: HBRRP Local Selection List - Indiana 2012

| Structure Number | Features Intersected | Facility Carried | Location | County Code | District Code | Status | Sufficiency Rating |
|------------------|---------------------------|------------------|-------------|-------------|---------------|--------|--------------------|
| 8190 | CROOKED CREEK | US 30 | E SR-49 | 64 | 4 | SD | 78.7 |
| 8220 | HUNSLEY DITCH | US 30 EB | W SR 39 | 46 | 4 | SD | 65.9 |
| 8230 | HUNSLEY DITCH | UW 30 WB | W SR 39 | 46 | 4 | SD | 65.9 |
| 8660 | BLUE RIVER, PARK DRIVE | US 30 EB | W SR 205 | 92 | 2 | SD | 64.1 |
| 8670 | BLUE RIVER, PARK DRIVE | US 30 WB | W SR 205 | 92 | 2 | SD | 67.2 |
| 8800 | NS RR | SR 930 EB | E US 27 | 2 | 2 | SD | 73.3 |
| 8868 | OHIO RIVER, I-64, STREETS | US 31 | S of SR-62X | 10 | KY | FO | 47.6 |
| 8870 | SEVENTH STREET | US 31 NB | S SR 62X | 10 | 5 | SD | 48.7 |
| 8880 | SEVENTH STREET | US 31 SB | S SR 62X | 10 | 5 | FO | 74.2 |
| 8910 | SR 62X (10TH STREET) | US 31 NB | N I-65 | 10 | 5 | FO | 71.9 |
| 8920 | SR 62X (10TH STREET) | US 31 SB | N I-65 | 10 | 5 | FO | 74.9 |
| 9030 | PIGEON ROOST CREEK | US 31 | S SR 356 | 72 | 5 | FO | 65.2 |
| 9200 | QUADE DITCH | US 31 | N US 50 | 36 | 5 | SD | 49.5 |
| 9210 | SAND CREEK | US 31 | S SR-7 | 36 | 5 | SD | 28.3 |
| 9240 | FISHERS FORK | US 31 | S SR 7 | 3 | 5 | SD | 66.9 |
| 9275 | HAW CREEK | US 31 NB | N SR 46 | 3 | 5 | FO | 79.7 |
| 9280 | HAW CREEK | US 31 SB | N SR 46 | 3 | 5 | FO | 79.7 |
| 9700 | CICERO CREEK | US 31 SB | S SR 28 | 80 | 3 | SD | 71.3 |
| 9730 | MUCK POCKET | US 31 NB | N SR 28 | 80 | 3 | FO | 74.4 |
| 9810 | S FORK DEER CREEK | US 31 NB | S SR 18 | 52 | 3 | SD | 37.5 |
| 9820 | S FORK DEER CREEK | US 31 SB | S SR 18 | 52 | 3 | SD | 37.5 |
| 10110 | YELLOW RIVER | US 31 SB | N US 30 | 50 | 4 | SD | 68.9 |
| 10150 | CSX RR | US 31 | N US 6 | 50 | 4 | FO | 61.8 |
| 10200 | SR 2 | US 20/US 31 | E US 31 | 71 | 4 | FO | 73.8 |
| 10215 | US 31 NB/SB | NIMTZ PARKWAY | S I-90 | 71 | 4 | SD | 49.5 |
| 10390 | GRAHAM CREEK | SR 32 | E SR 63 | 23 | 1 | SD | 61 |
| 10410 | BRANCH PRAIRIE CREEK | SR 32 | W US 41 | 23 | 1 | SD | 40.6 |
| 10440 | LIVENGOOD BRANCH | SR 32 | E SR 341 | 23 | 1 | SD | 69.6 |
| 10470 | SUGAR CREEK | SR 32 | W SR 47 | 54 | 1 | SD | 63.5 |
| 10490 | WALNUT FORK | SR 32 | E SR 47 | 54 | 1 | SD | 45.4 |
| 10580 | PRAIRIE CREEK | SR 32 | E SR 39 | 6 | 1 | SD | 45.3 |
| 10590 | NEESE DITCH | SR 32 | W US 421 | 6 | 1 | FO | 63.5 |
| 10620 | FINLEY CREEK | SR 32 | E US 421 | 6 | 3 | FO | 71.2 |
| 10660 | CICERO CREEK | SR 32 | W SR-38 | 29 | 3 | SD | 26 |
| 10755 | SR 32, 8TH ST, & CSX RR | TILLOTSON AVENUE | W SR 3 | 18 | 3 | FO | 74.5 |
| 10830 | SALT CREEK | SR 32 | W US 27 | 68 | 3 | SD | 25.5 |
| 10840 | WHITE RIVER | SR 32 | E US-27 | 68 | 3 | SD | 33.8 |
| 10980 | ELKHART RIVER | US 33 | N of SR 15 | 20 | 2 | FO | 74 |
| 11020 | BAUGO CREEK | SR 933 | S SR 331 | 71 | 4 | SD | 45.9 |
| 11170 | MISSISSINAWA RIVER | US 35, SR 22 | S SR 15 | 27 | 2 | FO | 78.5 |
| 11275 | US 24 WB, W MARKET STR | US 24 WB, US 35 | W SR-25 | 9 | 4 | FO | 74.8 |
| 11340 | YELLOW RIVER | US 35 | S SR 8 | 75 | 4 | SD | 46 |
| 11360 | N&S RR, 2 CO ROADS | US 35 | S US-30 | 75 | 4 | SD | 50.3 |
| 11415 | N&S RR, WASHINGTON & 2STS | US 35 | N SR-2 | 46 | 4 | SD | 72.5 |
| 11480 | WABASH RIVER | US 36 | E SR-63 | 83 | 1 | SD | 63.6 |
| 11810 | LITTLE MUD CREEK | US 36 | W US 27 | 68 | 3 | SD | 34.4 |
| 11900 | LICK CREEK | SR 37 | S US 150 | 59 | 6 | FO | 75.5 |
| 12214 | BRANCH OF BRYANTS CREEK | SR 37 SB | S SR 39 | 53 | 5 | SD | 68.5 |
| 12240 | LITTLE INDIAN CREEK | SR 37 NB | S SR 39 | 55 | 5 | SD | 65.3 |
| 12390 | BLUFF CREEK | SR 37 NB | S SR 144 | 41 | 5 | SD | 67.1 |
| 12700 | STOKER DITCH | SR 38 | E US-421 | 6 | 1 | SD | 66.9 |
| 12780 | SANDY CREEK | SR 38 | W SR 13 | 48 | 3 | FO | 11.6 |
| 12790 | FOSTERS BRANCH | SR 38 | E SR 13 | 48 | 3 | SD | 9 |
| 12850 | LICK CREEK | SR 38 | W SR 109 | 48 | 3 | SD | 27.9 |
| 12970 | WHITEWATER RIVER OVFL | SR 38 | W SR-1 | 89 | 3 | SD | 38 |
| 12990 | MORGAN CREEK | SR 38 | E SR 1 | 89 | 3 | FO | 77.4 |
| 13120 | BRANCH HIGHLAND CREEK | SR 39 | N SR 67 | 55 | 5 | SD | 47.8 |
| 13210 | SHIRLEY CREEK | SR 39 | S SR 236 | 32 | 1 | SD | 69.8 |
| 13240 | WEST FK WHITE LICK CREEK | SR 39 | N of SR 236 | 32 | 1 | SD | 63.4 |
| 13290 | I-65 SB/NB | SR 39 | S SR 32 | 6 | 1 | SD | 32 |
| 13320 | SUGAR CREEK | SR 39 | N SR 47 | 6 | 1 | SD | 42.1 |
| 13460 | EMMET DITCH | SR 39 | N SR 14 | 66 | 4 | SD | 60.7 |
| 13700 | SERVICE RD - STATE FARM | US 40 | W SR 243 | 67 | 1 | FO | 63.6 |
| 13970 | BRANDYWINE CREEK | US 40 | E SR 9 | 30 | 3 | FO | 79.3 |
| 14030 | BIG BLUE RIVER | US 40 | E SR 140 | 33 | 3 | FO | 75.3 |
| 14080 | WHITEWATER RIVER | US 40 | W SR 1 | 89 | 3 | FO | 71.5 |
| 14310 | PIGEON CREEK | US 41 SB | N SR-66 | 82 | 6 | FO | 58.4 |
| 14700 | US 50 WB RAMP TO US 41 SB | US 41 NB | S US 50 | 42 | 6 | FO | 74.1 |
| 14760 | ABANDONED RR | US 41 NB | S SR 67 | 42 | 6 | FO | 78.9 |
| 14770 | ABANDONED RR | US 41 SB | S SR 67 | 42 | 6 | FO | 78.9 |

Table 19: HBRRP Local Selection List - Indiana 2012

| Structure Number | Features Intersected | Facility Carried | Location | County Code | District Code | Status | Sufficiency Rating |
|------------------|-----------------------------|------------------|-----------------------|-------------|---------------|--------|--------------------|
| 15050 | US 41 NB | OLD US 41 | N of Middle Jct SR 63 | 84 | 1 | FO | 75.1 |
| 15352 | DRAINAGE DITCH | US 41 | S SR 26 | 86 | 1 | SD | 54.3 |
| 15371 | GOOSE CREEK | US 41 SB | S SR 352 | 4 | 1 | SD | 71.7 |
| 15380 | MUD CREEK | US 41 NB | N SR 18 | 4 | 1 | SD | 50.7 |
| 15440 | MONTGOMERY DITCH | US 41 SB | N US 24 | 56 | 4 | SD | 66.5 |
| 15640 | CONRAIL RR, EJ&E RR | US 41 | N US-30 | 45 | 4 | SD | 66.8 |
| 15660 | ABANDONED RR, E/L BikeTrail | US 41 | S I-80 | 45 | 4 | SD | 31.2 |
| 15690 | CONRAIL RR, IHB RR, & 4 STS | US 41 | N I-80 | 45 | 4 | FO | 75.1 |
| 15740 | SR 42 | COAL CO ROAD | W SR 59 | 11 | 1 | SD | 38 |
| 15760 | I-70 EB | SR 42 | W SR 59 | 11 | 1 | FO | 76.6 |
| 15820 | DOE CREEK | SR 42 | E SR 243 | 60 | 1 | SD | 64.2 |
| 15920 | RICHLAND CREEK | SR 43 | S SR 48 | 28 | 6 | FO | 27.1 |
| 16040 | DRAINAGE DITCH | US 231 | S US 36 | 67 | 1 | FO | 63.9 |
| 16810 | DOANS CREEK | SR 45/SR 58 | N US 231 | 28 | 6 | SD | 59.1 |
| 16890 | LICK CREEK | SR 45 | S SR-135 | 7 | 5 | SD | 7 |
| 17000 | CROOKED CREEK | SR 46 | W SR 59 | 11 | 1 | SD | 67.6 |
| 17020 | BIRCH CREEK | SR 46 | W SR 59 | 11 | 1 | SD | 12.7 |
| 17040 | KILLON DITCH | SR 46 | E SR 59 | 11 | 1 | SD | 54.3 |
| 17050 | EEL RIVER | SR 46 | E SR 59 | 11 | 1 | SD | 48.4 |
| 17060 | BRANCH SIX MILE CREEK | SR 46 | W SR 246 | 60 | 1 | FO | 67.4 |
| 17070 | SIX MILE CREEK | SR 46 | W SR 246 | 60 | 1 | FO | 57.4 |
| 17131 | JACKS DEFEAT CREEK | SR 46 WB | W of SR-37 | 53 | 5 | FO | 78.8 |
| 17190 | BRUMMETT CREEK | SR 46 | E SR 446 | 53 | 5 | SD | 63.7 |
| 17280 | NORTH FORK SALT CREEK | SR 46 | E SR 135 | 7 | 5 | FO | 78.2 |
| 17430 | LAUGHERY CREEK | SR 46 | W SR 229 | 24 | 5 | SD | 50 |
| 17460 | E FORK TANNERS CREEK | SR 46 | W SR 1 | 15 | 5 | SD | 49.2 |
| 17540 | WHITewater RIVER | SR 46 | W US 52 | 15 | 5 | FO | 59.8 |
| 17570 | N FORK LTL RACCOON CREEK | SR 47 | S SR 59 | 54 | 1 | SD | 58.8 |
| 17590 | INDIAN CREEK | SR 47 | N SR 234 | 54 | 1 | SD | 71.6 |
| 17630 | WALNUT FORK | SR 47 | N SR 32 | 54 | 1 | SD | 50.6 |
| 17740 | WEST FORK TURMAN CREEK | SR 48 | E SR 63 | 77 | 6 | SD | 29.8 |
| 17940 | KANKAKEE RIVER | SR 49 | S SR-8 | 37 | 4 | SD | 5 |
| 18090 | I-94 | SR 49 | S US 20 | 64 | 4 | FO | 78 |
| 18130 | SERVICE RD, RR, TRAIL | SR 49 | N US-12 | 64 | 4 | SD | 2 |
| 18210 | US 50 & RAMPS | HILLCREST ROAD | W US 41 | 42 | 6 | FO | 73.3 |
| 18240 | US 41 NB | US 50 EB | E US 41 | 42 | 6 | FO | 77.4 |
| 18480 | CLEAR SPRING CREEK | US 50 | W SR 235 | 36 | 5 | SD | 65.4 |
| 18520 | MCHARGUE DITCH | US 50 | W SR 135 | 36 | 5 | SD | 62.5 |
| 18640 | MUTTON CREEK DITCH | US 50 | E US 31 | 36 | 5 | SD | 65 |
| 18660 | SIX MILE CREEK | US 50 | E US 31 | 40 | 5 | SD | 65.7 |
| 18670 | INDIAN CREEK | US 50 | W SR 3 | 40 | 5 | SD | 66.2 |
| 18760 | CSX RR, 2 STREETS | US 50 | W SR-56 & SR-350 | 15 | 5 | SD | 43.2 |
| 18790 | TANNERS CR & SERVICE RD | US 50 | E SR 48 | 15 | 5 | SD | 39.1 |
| 18841 | BEAVER CREEK | DRIVE-50X | S US-50 | 51 | 6 | FO | 8.9 |
| 18890 | I-80/I-94 EB/WB | US 6 | W SR-51 | 45 | 4 | FO | 75.8 |
| 18900 | BURNS DITCH (DEEP RIVER) | SR 51 NB | N I80 / 94 | 45 | 4 | SD | 69.5 |
| 18910 | BURNS DITCH (DEEP RIVER) | SR 51 SB | N I80 / 94 | 45 | 4 | SD | 51.9 |
| 18930 | MUD PINE CREEK | US 52 EB | E SR 18 | 4 | 1 | SD | 61.6 |
| 19010 | WABASH RIV, SR 43 | US 52 EB | E of SR 443 | 79 | 1 | SD | 48.8 |
| 19105 | GOLDSBERRY CREEK | US 52 WB | W SR 47 | 6 | 1 | SD | 72.7 |
| 19200 | BUCK CREEK | US 52 | E I-465 | 49 | 3 | SD | 48.9 |
| 19290 | JOHNSONS CREEK | US 52 | E SR 9 | 73 | 3 | FO | 78.7 |
| 19340 | HODGES BRANCH | US 52 | W SR 44 | 70 | 3 | FO | 78.9 |
| 19570 | COULSON DRAIN | SR 54 | E US 41 | 77 | 6 | SD | 47.4 |
| 19610 | BEEHUNTER DITCH | SR 54 | E SR 59 | 28 | 6 | FO | 71.3 |
| 19740 | BIG PINE CREEK | SR 55 | N US 41 | 86 | 1 | SD | 29.5 |
| 19800 | KNIGHT DITCH | SR 55 | N SR 14 | 56 | 4 | SD | 37.2 |
| 19840 | BROWN DITCH | SR 55 | S SR-2 | 45 | 4 | SD | 37.9 |
| 19850 | SINGLETON DITCH | SR 55 | S of SR 2 | 45 | 4 | SD | 62.2 |
| 19910 | HARBIN CREEK | SR 56 | W SR 65 | 63 | 6 | SD | 40.5 |
| 19933 | PRIDE'S CREEK | SR 56/57 | E SR 57 | 63 | 6 | FO | 72 |
| 20180 | BROCK CREEK | SR 56 | W SR 135 | 88 | 5 | FO | 67.8 |
| 20390 | GREEN VALLEY CREEK | SR 56 | W SR 129 | 78 | 5 | SD | 58.8 |
| 20400 | TUCKER RUN | SR 56 | W SR 129 | 78 | 5 | SD | 54.2 |
| 20510 | SMITH FORK | SR 57 | N SR-68 | 26 | 6 | FO | 65.7 |
| 20550 | OLD CHANNEL PATOKA RIVER | SR 57 | N SR 357 | 26 | 6 | FO | 66.5 |
| 20710 | WHITE RIVER | SR 57 | N of SR-58 | 28 | 6 | SD | 13.8 |
| 20720 | WHITE RIVER OVERFLOW | SR 57 | N SR-58 | 28 | 6 | SD | 8.5 |
| 20770 | SPRINGER DITCH | SR 58 | W US 41 | 77 | 6 | FO | 40.4 |
| 20800 | MARIA CREEK | SR 58 | W SR 159 | 77 | 6 | SD | 38.4 |

Table 19: HBRRP Local Selection List - Indiana 2012

| Structure Number | Features Intersected | Facility Carried | Location | County Code | District Code | Status | Sufficiency Rating |
|------------------|---------------------------|--------------------|-----------------------|-------------|---------------|--------|--------------------|
| 20810 | BRANCH MARIA CREEK | SR 58 | W SR 159 | 42 | 6 | SD | 30.5 |
| 20870 | SMOTHERS CREEK | SR 58 | E SR 358 | 14 | 6 | SD | 67.5 |
| 20920 | LEATHERWOOD CREEK | SR 58 | W SR 446 | 47 | 6 | FO | 65.7 |
| 20960 | BRANCH BEE CREEK | SR 58 | W SR 135 | 36 | 5 | SD | 21.2 |
| 20970 | BRANCH BEE CREEK | SR 58 | W SR 135 | 36 | 5 | SD | 31.7 |
| 21010 | BRUSHY BRANCH | SR 58 | W SR 258 | 36 | 5 | SD | 48.1 |
| 21020 | RUNT RUN | SR 58 | E SR 258 | 36 | 5 | FO | 73 |
| 21060 | BUCK CREEK | SR 58 | E SR 258 | 36 | 5 | SD | 54.9 |
| 21080 | BRANCH WHITE CREEK | SR 58 | W I-65 | 3 | 5 | SD | 39.2 |
| 21110 | WHITE CREEK | SR 58 | W I-65 | 3 | 5 | FO | 72.5 |
| 21120 | WHITE CREEK | SR 58 | W I-65 | 3 | 5 | FO | 74.7 |
| 21220 | EEL RIVER | SR 59 | S SR 246 | 11 | 1 | SD | 64.5 |
| 21480 | SOUTH FORK BLUE RIVER | SR 60 | W SR 335 | 88 | 5 | FO | 59.2 |
| 21530 | PERSIMMON RUN | SR 60 | W SR-111 | 10 | 5 | FO | 50 |
| 21540 | MONEYS BRANCH | SR 60 | W SR 111 | 10 | 5 | FO | 51 |
| 21710 | PATOKA RIVER OVERFLOW | SR 61 | N SR 364 | 63 | 6 | FO | 65.3 |
| 21960 | SR 62 | BARKER AVENUE | W US 41 | 82 | 6 | FO | 76.9 |
| 22225 | BRANCH POTTS CREEK | SR 62 | E SR 37 | 13 | 6 | SD | 69.9 |
| 22270 | DRY RUN | SR 62 | E SR 66 | 13 | 5 | SD | 39.2 |
| 22610 | US 41 SB | SR 63 NB | N of Middle Jct US 41 | 84 | 1 | SD | 46.2 |
| 23060 | BIRD HOLLOW CREEK | SR 64 | W SR 37 | 13 | 6 | FO | 69.9 |
| 23270 | BRANCH FORD DITCH | SR 65 | N SR 64 | 26 | 6 | FO | 27.8 |
| 23280 | HARDIN CREEK | SR 65 | S of SR 56 | 63 | 6 | SD | 39.6 |
| 23290 | BRANCH HARDIN CREEK | SR 65 | S SR 56 | 63 | 6 | SD | 37.3 |
| 23305 | WABASH RIVER & SERVICE RD | SR 66 & ILL SR-14 | W of SR-69 | 65 | PV | SD | 2 |
| 23350 | ROCK BOTTOM CREEK | SR 66 | E SR 165 | 65 | 6 | FO | 77.7 |
| 23570 | DEER CREEK | SR 66 | W SR-166 | 62 | 6 | SD | 27.7 |
| 23610 | POISON CREEK | SR 66 | W SR-70 | 62 | 6 | SD | 39.6 |
| 23860 | RATTLESNAKE CREEK | US 231 | S SR 46 | 60 | 5 | SD | 67 |
| 24210 | SR 67 | OLD SR 3/WALNUT ST | S SR 3 | 18 | 3 | FO | 78.7 |
| 24470 | KIFER BRANCH | SR 68 | W SR 61 | 87 | 6 | FO | 78 |
| 24530 | MILLER DITCH | SR 68 | W SR 161 | 87 | 6 | SD | 52.1 |
| 24727 | OHIO RIVER & E 2ND STR | SR 161 | S of SR-66 | 74 | KY | SD | 47 |
| 24810 | RAMP RUN | SR 75 | S SR 236 | 32 | 1 | SD | 64.2 |
| 24870 | WELLS DITCH | SR 75 | N I-74 | 6 | 1 | SD | 64.1 |
| 24920 | S FORK WILDCAT CREEK | SR 75 | N US 421 | 12 | 1 | SD | 67.4 |
| 24940 | BOYLES DITCH | SR 75 | S SR 26 | 12 | 1 | SD | 31.2 |
| 25300 | WABASH RIVER | SR 105 | S US 24 | 35 | 2 | FO | 64.4 |
| 25640 | CURTIS CREEK | SR 114 | W I-65 | 37 | 4 | SD | 71.9 |
| 25850 | TIPPECANOE RIVER | SR 119 | S of US 35 | 66 | 4 | SD | 51.1 |
| 25920 | I-69 | SR 120 | E SR 127 | 76 | 2 | FO | 69.3 |
| 25990 | FALL CREEK | SR 121 | S SR 44 | 21 | 3 | FO | 66.8 |
| 26000 | WILLIAMS CREEK | SR 121 | S SR 44 | 21 | 3 | FO | 66.8 |
| 26310 | OLD SR 62 | SR 131X | S I-65 | 10 | 5 | FO | 74.9 |
| 26348 | OHIO RIVER & CO ROADS | SR 135 | S of SR-11 | 31 | 5 | SD | 29.5 |
| 26570 | HAMILTON CREEK | SR 135 | N SR 58 | 7 | 5 | SD | 69.9 |
| 26630 | GNAW BONE CREEK | SR 135 | S SR 46 | 7 | 5 | SD | 71.4 |
| 26670 | LITTLE BEANBLOSSOM CREEK | SR 135 | N SR 45 | 7 | 5 | FO | 65.6 |
| 26700 | INDIAN CREEK | SR 135 | S SR 252 | 55 | 5 | SD | 45.6 |
| 26880 | RACCOON CREEK | US 136 | W SR 75 | 54 | 1 | SD | 69.7 |
| 26930 | LITTLE WHITE LICK CREEK | US 136 | W SR 267 | 32 | 1 | FO | 67.7 |
| 27100 | LAMAR CREEK | SR 145 | N SR 37 | 62 | 6 | FO | 39.4 |
| 27205 | SIGLER CREEK | OLD SR 145 | N SR 62 | 62 | 6 | FO | 55.1 |
| 27660 | CONRAIL RR, IHB RR | SR 152 | N I-80 | 45 | 4 | SD | 34.6 |
| 27730 | WEST FORK BUCK CREEK | SR 154 | W US 41 | 77 | 6 | SD | 49.8 |
| 27810 | FISK CREEK | SR 156 | W SR 250 | 78 | 5 | SD | 72.3 |
| 27850 | GRANTS CREEK | SR 156 | W SR 56 | 78 | 5 | SD | 76.2 |
| 27940 | BRANCH LEMON CREEK | SR 157 | N SR 67 | 28 | 6 | FO | 30.4 |
| 28050 | WELLS DITCH | SR 159 | N of SR 67 | 42 | 6 | SD | 28.2 |
| 28060 | BRANCH SPENCER CREEK | SR 159 | S SR 54 | 77 | 6 | FO | 39.7 |
| 28080 | BRANCH RESERVOIR 26 | SR 159 | S SR 54 | 77 | 6 | FO | 30.4 |
| 28090 | POND CREEK | SR 159 | S SR 54 | 77 | 6 | FO | 29.8 |
| 28095 | SPLUNGE CREEK | SR 159 | S SR 46 | 84 | 1 | SD | 64.9 |
| 28110 | BR MIDDLE FK BLUE RIVER | SR 160 | E SR 60 | 88 | 5 | SD | 28.9 |
| 28400 | STRAIGHT RIVER | SR 162 | W SR 164 | 19 | 6 | FO | 53.3 |
| 28410 | HUMPHERY'S BRANCH | SR 163 | N SR 71 | 83 | 1 | SD | 53.9 |
| 28456 | BRANCH HALL CREEK | SR 164 | W of SR 545 | 19 | 6 | SD | 56.9 |
| 28570 | HALFWAY CREEK | SR 167 | N SR 67 | 18 | 3 | SD | 53.3 |
| 28720 | WOODS FORK CREEK | SR 203 | S SR 3 | 72 | 5 | SD | 61.8 |
| 28900 | WILDCAT CREEK | SR 213 | S US-35 | 34 | 3 | SD | 46 |

Table 19: HBRRP Local Selection List - Indiana 2012

| Structure Number | Features Intersected | Facility Carried | Location | County Code | District Code | Status | Sufficiency Rating |
|------------------|-----------------------------|--------------------|-------------|-------------|---------------|--------|--------------------|
| 29150 | WABASH RIVER | SR 225 | N SR 25 | 79 | 1 | FO | 49.2 |
| 29270 | M FORK WHITEWATER RIVER | SR 227 | N I-70 | 89 | 3 | SD | 62.5 |
| 29400 | US 231 N, SR 43 NB/SB | US 231 NB, WIGGINS | N SR 26 | 79 | 1 | FO | 78.2 |
| 29480 | IROQUOIS RIVER | US 231 | S SR 114 | 37 | 4 | SD | 64.3 |
| 29640 | LOST CREEK | SR 234 | W US 231 | 54 | 1 | SD | 71.2 |
| 29810 | S FORK LTL RACCOON CREEK | SR 236 | E SR 59 | 61 | 1 | SD | 67.4 |
| 29820 | BIG RACCOON CREEK | SR 236 | W US-231 | 67 | 1 | SD | 76.9 |
| 29860 | ABANDONED RR | SR 236 | E SR 75 | 32 | 1 | SD | 62.2 |
| 30250 | BRANCH CROOKED CREEK | SR-245 | S SR-162 | 74 | 6 | SD | 6 |
| 30280 | WEST FORK TURMAN CREEK | SR 246 | W US 41 | 84 | 1 | FO | 39.7 |
| 30290 | EAST FORK TURMAN CREEK | SR 246 | W US 41 | 84 | 1 | FO | 39.7 |
| 30320 | EEL RIVER | SR 246 | E SR 159 | 11 | 1 | SD | 62.3 |
| 30370 | LICK CREEK | SR 246 | E SR 59 | 60 | 1 | SD | 70.4 |
| 30550 | EAST ARM GRASSY CREEK | SR 250 | W US 31 | 36 | 5 | SD | 17.4 |
| 30590 | CROOKED CREEK | SR 250 | W SR-3 | 40 | 5 | SD | 39.3 |
| 30720 | LONG RUN CREEK | SR 252 | W SR-135 | 55 | 5 | SD | 25.4 |
| 30940 | EAST FORK WHITE RIVER | SR 257 | N SR 356 | 63 | 6 | SD | 42.7 |
| 31010 | INDIAN CREEK | SR 258 | W SR 11 | 36 | 5 | SD | 59.4 |
| 31507 | ST JOSEPH RIVER | SR 331 | N SR-933 | 71 | 4 | SD | 55.7 |
| 31880 | SOUTH HOGAN CREEK | SR 350 | W US 50 | 15 | 5 | SD | 52.1 |
| 31960 | WOODS FORK CREEK | SR 356 | E SR-203 | 72 | 5 | SD | 50.5 |
| 32000 | SILVER CREEK | SR 403 | E US 31 | 10 | 5 | SD | 30.9 |
| 32005 | OHIO R, HIGH & FRONT ST | US 421 | S of SR-56 | 39 | KY | SD | 6.3 |
| 32050 | LAUGHERY CREEK | US 421 | S SR 229 | 69 | 5 | FO | 64 |
| 32060 | LAUGHERY CREEK | US 421 | N SR 229 | 69 | 5 | FO | 69.6 |
| 32100 | GAS CREEK | US 421 | S SR 46 | 16 | 5 | FO | 76.4 |
| 32200 | S FORK WILDCAT CREEK | US 421 | S SR 38 | 12 | 1 | FO | 55.2 |
| 32210 | KILMORE CREEK | US 421 | S SR 38 | 12 | 1 | SD | 41.6 |
| 32220 | CRIFE RUN | US 421 | S SR 26 | 12 | 1 | SD | 79.9 |
| 32290 | US 421 | NORTH STREET | S SR-25 | 8 | 4 | FO | 68.3 |
| 32300 | DEER CREEK | US 421 | S SR 25 | 8 | 4 | FO | 72.3 |
| 32510 | I-94 EB/WB | US 421 | S US-20 | 46 | 4 | SD | 73 |
| 32670 | WABASH RIV, CSX RR & RD | SR-441 | N US-41 | 42 | 6 | FO | 70.1 |
| 32940 | SMALLS CREEK | SR 550 | W SR-67 | 42 | 6 | SD | 28.2 |
| 32960 | BRANCH KESSINGER DITCH | SR 550 | W US 50 | 42 | 6 | SD | 71 |
| 33021 | US 41/CALUMET AVE | SR 912 EB | E I-90 | 45 | 7 | SD | 71.2 |
| 33031 | BLOCK AVENUE | SR 912, 2 RAMPS | W US-12 | 45 | 4 | FO | 70 |
| 33032 | SR 912 EB/WB, RAMPS, RR | MICHIGAN AVENUE | W US-12 | 45 | 4 | FO | 77.3 |
| 33033 | RR YARD, SERVICE RD | PEDESTRIAN WALK | W US-12 | 45 | 4 | FO | 18 |
| 33034 | RR YARD, RAMP NER, RD | SR 912 RAMP NEC | W US-12 | 45 | 4 | SD | 36.4 |
| 33039 | CEMENT CO ENTRANCE | SR 912 | W US 12 | 45 | 4 | SD | 54 |
| 33043 | US 12/IND HY W, IND HY E | SR 912 RAMP SSE | W SR 912 | 45 | 4 | SD | 62.6 |
| 33045 | SR 912 EB/WB, US 12 WB RAMP | SR 912 RAMP SSE | W SR 312 | 45 | 4 | SD | 58.5 |
| 33174 | WABASH RIV & 2 CR's | I-64 EB | W of SR-69 | 65 | IL | SD | 24 |
| 33175 | WABASH RIV & 2 CR's | I-64 WB | W of SR-69 | 65 | IL | SD | 24 |
| 33520 | I-64 EB/WB | CR 200E/OLD SR | E US-41 | 26 | 6 | FO | 58 |
| 34370 | SR 62, SR 64 | I-64 EB | W US-150 | 22 | 5 | SD | 67.4 |
| 34520 | OHIO RIVER & W WATER ST | I-64 | E of SR-111 | 22 | 5 | FO | 49 |
| 34555 | CSX RR | I-65 SB ON RAMP | S US 31 | 10 | 5 | FO | 62.3 |
| 34580 | CONRAIL/CSX RR, 9TH ST | I-65 | S SR 62X | 10 | 5 | FO | 67.2 |
| 34590 | SR 62X/10TH STREET | I-65 | N US 31 | 10 | 5 | SD | 51.6 |
| 34710 | I-65 | PROGRESS WAY | S I-265 | 10 | 5 | FO | 72.6 |
| 34760 | I-65 | ST JOE ROAD | N SR 311 | 10 | 5 | FO | 75.1 |
| 34780 | MUDDY FORK | I-65 NB | N SR 311 | 10 | 5 | FO | 73.6 |
| 34790 | MUDDY FORK | I-65 SB | N SR 311 | 10 | 5 | FO | 73.6 |
| 34820 | I-65 NB/SB | EBENEZER CHURCH RD | S SR 160 | 10 | 5 | SD | 54.6 |
| 34900 | I-65 | HEBRON CHURCH ROAD | N SR 160 | 10 | 5 | SD | 59.4 |
| 35290 | I-65 | REDDING ROAD | S SR 11 | 36 | 5 | FO | 74.4 |
| 35570 | I-65 | CR 300N/LOWELL RD | N SR 46 | 3 | 5 | FO | 71.8 |
| 35580 | I-65 | CR 500N | S US 31 | 3 | 5 | FO | 74.8 |
| 35590 | I-65 | CR 650N/TANNEHILL | S US 31 | 3 | 5 | FO | 72.3 |
| 35840 | HURRICANE CREEK | I-65 NB | N SR 44 | 41 | 5 | SD | 63.1 |
| 35850 | HURRICANE CREEK | I-65 SB | N SR 44 | 41 | 5 | SD | 61 |
| 35915 | DRAINAGE DITCH | I-65 | S I-465 | 41 | 5 | SD | 26 |
| 36050 | I-465 WB | I-65 NB | S I-70 | 49 | 3 | SD | 61.4 |
| 36060 | I-465 WB | I-65 SB | S I-70 | 49 | 3 | SD | 60.3 |
| 36110 | KEYSTONE AVENUE | I-65 NB | N I-465 | 49 | 3 | SD | 56.8 |
| 36120 | KEYSTONE AVENUE | I-65 SB | N I-465 | 49 | 3 | SD | 56.8 |
| 36270 | PLEASANT RUN, PARKWAYS | I-65 NB | S I-70 | 49 | 3 | SD | 24 |
| 36280 | PLEASANT RUN, PARKWAYS | I-65 SB | S I-70 | 49 | 3 | SD | 24 |

Table 19: HBRRP Local Selection List - Indiana 2012

| Structure Number | Features Intersected | Facility Carried | Location | County Code | District Code | Status | Sufficiency Rating |
|------------------|----------------------------|---------------------|-------------|-------------|---------------|--------|--------------------|
| 36340 | I-65 NB/I-70 EB | VIRGINIA AVENUE | N I-70 | 49 | 3 | FO | 73.4 |
| 36350 | I-65 SB, RAMP 7N-W | VIRGINIA AVENUE | N I-70 | 49 | 3 | FO | 73.6 |
| 36380 | I-65 | FLETCHER AVENUE | N I-70 | 49 | 3 | FO | 75.9 |
| 36600 | COLLEGE AVENUE | I-65 & RAMP | N I-70 | 49 | 3 | FO | 78.1 |
| 36620 | COLLEGE AVENUE | I-65 NB | N I-70 | 49 | 3 | FO | 73.6 |
| 36650 | CENTRAL AVENUE | I-65 | N I-70 | 49 | 3 | FO | 80 |
| 36660 | 7 STS, ACCESS RD, MONORAIL | I-65 | N I-70 | 49 | 3 | FO | 68.6 |
| 36670 | I-65 RAMP (5670) | I-65 SB | N I-70 | 49 | 3 | FO | 80 |
| 36700 | 16TH STREET | I-65 | N I-70 | 49 | 3 | FO | 76 |
| 36870 | I-65, 38TH STREET | KESSLER BOULEVARD | S I-465 | 49 | 3 | FO | 63.1 |
| 36970 | I-65 | W 52ND STREET | S I-465 | 49 | 3 | FO | 77.5 |
| 37090 | I-65, CREEK | TRADERS LANE | N I-465 | 49 | 3 | SD | 51.1 |
| 37220 | I-65 SB EXIT RAMP | I-65 NB | N SR 32 | 6 | 1 | SD | 57.2 |
| 37240 | I-65 SB/NB | US 52 WB | N SR 32 | 6 | 1 | FO | 76.5 |
| 37640 | WILDCAT CREEK | I-65 NB | S SR 25 | 79 | 1 | SD | 67.1 |
| 37650 | WILDCAT CREEK | I-65 SB | S SR 25 | 79 | 1 | SD | 67.1 |
| 37840 | I-65 SB/NB | CR 100W | N SR 43 | 79 | 1 | SD | 65.7 |
| 37885 | DRAINAGE DITCH | I-65 | S US 231 | 91 | 1 | SD | 47.7 |
| 38020 | US 231 | I-65 NB | N US 24 | 37 | 4 | SD | 53.4 |
| 38030 | US 231 | I-65 SB | N US 24 | 37 | 4 | SD | 52.3 |
| 38280 | KANKAKEE RIVER | I-65 NB | N SR 10 | 56 | 4 | SD | 51.3 |
| 38290 | KANKAKEE RIVER | I-65 SB | N SR 10 | 56 | 4 | SD | 51.3 |
| 38530 | I-65 NB/SB | CR N-3/101ST AVE | S US-30 | 45 | 4 | FO | 52 |
| 38580 | I-65 | 73RD AVENUE | N US 30 | 45 | 4 | FO | 71 |
| 39100 | I-69 | CR 400W | N SR 38 | 48 | 3 | FO | 69.1 |
| 39150 | I-69 | BROWN ST RD/CR 100W | N SR 67 | 48 | 3 | FO | 59.3 |
| 39160 | I-69 | MAIN STREET | S SR 9 | 48 | 3 | SD | 46.3 |
| 39240 | I-69 | CR 300E | N SR 9 | 48 | 3 | FO | 71.1 |
| 39590 | BARREN CREEK | I-69 SB | N SR 26 | 27 | 2 | SD | 61 |
| 39850 | LITTLE BLACK CREEK | I-69 NB | S SR 5 | 27 | 2 | SD | 63.3 |
| 39860 | LITTLE BLACK CREEK | I-69 SB | S SR 5 | 27 | 2 | SD | 63.3 |
| 39890 | I-69 NB/SB | CR 1000S | N SR 5 | 35 | 2 | FO | 72.6 |
| 40000 | WABASH RIV, DIV RD | I-69 NB | S of US-224 | 35 | 2 | FO | 78 |
| 40210 | I-69 | COVINGTON RD | S SR 14 | 2 | 2 | FO | 65.5 |
| 40230 | HADLEY ROAD | I-69 SB | S SR-14 | 2 | 2 | FO | 71.5 |
| 40440 | I-69 | UNION CHAPEL ROAD | N SR 1 | 2 | 2 | SD | 72.4 |
| 40555 | KRUISE PRIVATE DRIVE | I-69 | S SR8 | 17 | 2 | FO | 75.6 |
| 40790 | I-69 | CR 325W | S US 20 | 76 | 2 | FO | 79.8 |
| 41050 | ABANDONED RR, ACCESS ROAD | I-70 EB | W US 41 | 84 | 1 | SD | 70.3 |
| 41060 | ABANDONED RR, ACCESS ROAD | I-70 WB | W US 41 | 84 | 1 | SD | 70.3 |
| 41130 | US 41 SB/NB | I-70 EBL | W SR 46 | 84 | 1 | FO | 57.4 |
| 41140 | US 41 SB/NB | I-70 WBL | W SR 46 | 84 | 1 | FO | 57.4 |
| 41230 | THOMPSON DITCH, RR | I-70 EBL | E US 41 | 84 | 1 | SD | 62.5 |
| 41240 | THOMPSON DITCH, RR | I-70 WBL | E US 41 | 84 | 1 | SD | 62.5 |
| 41270 | I-70 EB/WB | FRUITRIDGE AVE | W SR 46 | 84 | 1 | FO | 52.9 |
| 41390 | SR 59 | I-70 EB | E SR 46 | 11 | 1 | FO | 80 |
| 41550 | I-70 EB/WB | MANHATTAN ROAD | W SR 243 | 67 | 1 | FO | 74.1 |
| 41600 | I-70 EB/WB | POPLAR GROVE ROAD | E SR 243 | 67 | 1 | FO | 70.9 |
| 41680 | I-70 EB/WB | CR 825E | E US 231 | 67 | 1 | FO | 60 |
| 41690 | I-70 EB/WB | CR 1000E | E US 231 | 67 | 1 | FO | 70.1 |
| 42020 | I-70 | LYNHURST DRIVE | E I-465 | 49 | 3 | SD | 35.2 |
| 42190 | WHITE RIVER, 4 STREETS | I-70 | W of I-65 | 49 | 3 | FO | 76 |
| 42215 | CAPITOL AVENUE | I-70 RAMP | W I-65 | 49 | 3 | SD | 67.7 |
| 42250 | I-70 EB EXIT RAMP | I-70 | W I-65 | 49 | 3 | FO | 68.2 |
| 42260 | MERIDIAN STREET | I-70 | W of I-65 | 49 | 3 | SD | 43.9 |
| 42290 | MADISON AVE, LI RR | I-70, RAMP 8E-N | W I-65 | 49 | 3 | FO | 70 |
| 42310 | I-65 SB | I-70 EB | W I-65 | 49 | 3 | FO | 73 |
| 42610 | I-70 | EMERSON AVENUE | W I-465 | 49 | 3 | FO | 79.7 |
| 42770 | I-70 | GERMAN CHURCH ROAD | E I-465 | 49 | 3 | SD | 45.3 |
| 42865 | I-70 | FORTVILLE PIKE | W SR 9 | 30 | 3 | SD | 64.6 |
| 43050 | BRANCH BIG BLUE RIVER | I-70 EB | E SR-109 | 33 | 3 | SD | 32.4 |
| 43060 | BRANCH BIG BLUE RIVER | I-70 WB | E SR 109 | 33 | 3 | SD | 32.4 |
| 43200 | I-70 | WILBUR WRIGHT RD | E SR 103 | 33 | 3 | SD | 48.6 |
| 43660 | SR 121 | I-70 EB | W US 40 | 89 | 3 | SD | 44.9 |
| 43670 | SR 121 | I-70 WB | W US 40 | 89 | 3 | SD | 62.5 |
| 43840 | I-74 EB/WB | RIVER ROAD | E SR 63 | 23 | 1 | FO | 75.2 |
| 43910 | I-74 EB/WB | CORP LINE ROAD | W US 41 | 23 | 1 | FO | 70.3 |
| 44040 | BLACK CREEK | I-74 EB | W US 231 | 54 | 1 | SD | 69.9 |
| 44050 | BLACK CREEK | I-74 WB | W US 231 | 54 | 1 | SD | 68.9 |
| 44070 | US 231 SB/NB | I-74 EB | W SR 47 | 54 | 1 | SD | 79 |

Table 19: HBRRP Local Selection List - Indiana 2012

| Structure Number | Features Intersected | Facility Carried | Location | County Code | District Code | Status | Sufficiency Rating |
|------------------|---------------------------|---------------------|-------------|-------------|---------------|--------|--------------------|
| 44080 | US 231 SB/NB | I-74 WB | W SR 47 | 54 | 1 | SD | 77.2 |
| 44120 | SUGAR CREEK | I-74 EB | E US 231 | 54 | 1 | SD | 74.1 |
| 44130 | SUGAR CREEK | I-74 WB | E US 231 | 54 | 1 | SD | 74.1 |
| 44250 | I-74 EB/WB | CR 1100W | W SR 75 | 6 | 1 | FO | 71 |
| 44320 | I-74 | CR 800S/CO LINE RD | E SR 75 | 6 | 1 | FO | 73.5 |
| 44370 | I-74 EB/WB | CR 275E | E SR 39 | 32 | 1 | FO | 71.1 |
| 44440 | SR 267 SB/NB | I-74 WB | W I-465 | 32 | 1 | FO | 79.5 |
| 44680 | I-74 | PLEASANTVIEW ROAD | E I-465 | 73 | 3 | FO | 72.2 |
| 44760 | I-74, MICHIGAN ROAD | CR 400W | W SR 9 | 73 | 3 | FO | 78.3 |
| 44933 | TRIBUTARY OF CONNS CREEK | I-74 | E SR-244 | 73 | 3 | SD | 58 |
| 45130 | SAND CREEK | I-74 WB | E SR 3 | 16 | 5 | SD | 69.7 |
| 45820 | I-94 EB/WB, 2RAMPS | I-80 EB | W I-90 | 45 | 7 | SD | 52.1 |
| 45840 | BURNS DITCH/DEEP RIVER | I-80 | W I-90 | 45 | 7 | SD | 76.2 |
| 45850 | US 12, US 20, US 41 | I-90 | W US-41 | 45 | 7 | FO | 76.9 |
| 45890 | 108TH STREET | I-90 WB | E US-12 | 45 | 7 | SD | 55 |
| 45900 | 112TH STREET | I-90 EB | E US 12 | 45 | 7 | FO | 80 |
| 45910 | 112TH STREET | I-90 WB | E US 12 | 45 | 7 | FO | 80 |
| 45920 | IND HARBOR BELT RR | I-90 EB | E US 12 | 45 | 7 | SD | 39.5 |
| 45930 | IND HARBOR BELT RR | I-90 WB | E US 12 | 45 | 7 | SD | 41.5 |
| 46000 | SHEFFIELD AVENUE | I-90 EB | W US 41 | 45 | 7 | SD | 70.2 |
| 46010 | SHEFFIELD AVENUE | I-90 WB | W US 41 | 45 | 7 | SD | 70.2 |
| 46020 | US 41/CALUMET AVE | I-90 EB | W SR 312 | 45 | 7 | SD | 56.6 |
| 46030 | US 41/CALUMET AVE | I-90 WB | W SR 312 | 45 | 7 | SD | 55.6 |
| 46070 | GOSTLIN STREET | I-90 EB | W SR 312 | 45 | 7 | SD | 58 |
| 46080 | GOSTLIN STREET | I-90 WB | W SR 312 | 45 | 7 | SD | 39.3 |
| 46090 | COLUMBIA AVENUE, 2 RR | I-90 EB | W SR 312 | 45 | 7 | SD | 55.9 |
| 46100 | COLUMBIA AVENUE, 2 RR | I-90 WB | W SR 312 | 45 | 7 | FO | 72.7 |
| 46190 | GR CALUMET RIV, DR, 2 RR | I-90 EB | W US 20 | 45 | 7 | FO | 68.5 |
| 46200 | GR CALUMET RIV, DR, 2 RR | I-90 WB | W US 20 | 45 | 7 | SD | 48.8 |
| 46430 | GRAND CALUMET RIVER | I-90 RAMP C | E US-12 | 45 | 7 | SD | 22.7 |
| 46670 | SR 51/RIPLEY ST | I-90 EB | E US 12 | 45 | 7 | SD | 57.8 |
| 46680 | SR 51/RIPLEY ST | I-90 WB | E US 12 | 45 | 7 | SD | 55.6 |
| 46690 | I-90 & RAMP D | I-90 RAMP C | E SR 51 | 45 | 7 | SD | 49.9 |
| 46700 | I-90 | I-90 RAMP D | E SR 51 | 45 | 7 | SD | 53.9 |
| 46760 | CRUIKSHANK ROAD | I-90 EB | E I-94 | 64 | 7 | FO | 74.4 |
| 46770 | CRUIKSHANK ROAD | I-90 WB | E I-94 | 64 | 7 | FO | 74.4 |
| 46780 | I-90 EB/WB | CR 600W/WILLOW CR R | E I-94 | 64 | 7 | SD | 53.5 |
| 46880 | SALT CREEK | I-90 EB | W SR 149 | 64 | 7 | FO | 74.4 |
| 46890 | SALT CREEK | I-90 WB | W SR 149 | 64 | 7 | FO | 74.4 |
| 46980 | I-90 | MERIDIAN ROAD | W SR 49 | 64 | 7 | FO | 78.8 |
| 47060 | CR 400E | I-90 EB | E SR 49 | 64 | 7 | FO | 72.1 |
| 47260 | I-90 | JOHNSON ROAD | W US 35 | 46 | 7 | FO | 76 |
| 47280 | US 35 | I-90 WB | W SR 39 | 46 | 7 | FO | 73.1 |
| 47330 | I-90 | I-90 RAMP (SR 39) | E SR 39 | 46 | 7 | SD | 77.7 |
| 47380 | I-90 | FAIL ROAD | E SR 39 | 46 | 7 | FO | 65.5 |
| 47460 | HUNTS ROAD | I-90 EB | E SR-39 | 46 | 7 | SD | 71.1 |
| 47500 | CR 900E | I-90 EB | E SR 39 | 46 | 7 | SD | 52.6 |
| 47510 | CR 900E | I-90 WB | E SR 39 | 46 | 7 | SD | 52.6 |
| 47550 | TAMARACK ROAD | I-90 EB | W US 31 | 71 | 7 | SD | 52.6 |
| 47560 | TAMARACK ROAD | I-90 WB | W US 31 | 71 | 7 | SD | 52.6 |
| 47570 | SYCAMORE ROAD | I-90 EB | W US 31 | 71 | 7 | FO | 71.3 |
| 47580 | SYCAMORE ROAD | I-90 WB | W US 31 | 71 | 7 | SD | 69.3 |
| 47660 | I-90 EB/WB | PORTAGE ROAD | W of SR 933 | 71 | 7 | FO | 73.7 |
| 47670 | RIVERSIDE DRIVE | I-90 EB | W SR 933 | 71 | 7 | SD | 73.2 |
| 47710 | RAMP TO I-90 (SOUTH BEND) | I-90 EB | W SR 933 | 71 | 7 | FO | 74.2 |
| 47760 | ABANDONED RR, MCCOMBS ST | I-90 WB | W SR 933 | 71 | 7 | SD | 73.2 |
| 47805 | I-90 | IRONWOOD ROAD SB | W SR 23 | 71 | 7 | FO | 78.5 |
| 47810 | I-90 | IRONWOOD ROAD NB | W SR 23 | 71 | 7 | FO | 78.5 |
| 47840 | I-90 | GRAPE ROAD SB | E SR 23 | 71 | 7 | FO | 77.3 |
| 47860 | I-90 | CLEVELAND ROAD | E SR 23 | 71 | 7 | FO | 60.1 |
| 47890 | I-90 | BITTERSWEET ROAD | E SR 23 | 71 | 7 | FO | 77.1 |
| 47910 | I-90 | ASH ROAD/CO LN RD | W SR 19 | 20 | 7 | FO | 77.9 |
| 47920 | I-90 | CR 10/BRUMMIT RD | W SR 19 | 20 | 7 | FO | 77.8 |
| 47940 | I-90 | CR 5 | W SR 19 | 20 | 7 | FO | 76.6 |
| 47970 | CHRISTIANA CREEK | I-90 EBL | W SR 19 | 20 | 7 | FO | 75.1 |
| 47980 | CHRISTIANA CREEK | I-90 WB | W SR 19 | 20 | 7 | FO | 75.1 |
| 48010 | I-90 MAINLINE, RAMPS | CR 9/JOHNSON RD | E SR 19 | 20 | 7 | FO | 77.1 |
| 48040 | I-90 | CR 13 | E SR 19 | 20 | 7 | FO | 78.7 |
| 48080 | I-90 | CR 19 | W SR 15 | 20 | 7 | FO | 78.6 |
| 48090 | CR 21 | I-90 EB | W SR 15 | 20 | 7 | SD | 54.5 |

Table 19: HBRRP Local Selection List - Indiana 2012

| Structure Number | Features Intersected | Facility Carried | Location | County Code | District Code | Status | Sufficiency Rating |
|------------------|--------------------------------|------------------------|-----------------------|-------------|---------------|--------|--------------------|
| 48100 | CR 21 | I-90 WB | W SR 15 | 20 | 7 | SD | 56.7 |
| 48110 | I-90 | CR 23 | W SR 15 | 20 | 7 | FO | 78.8 |
| 48480 | FAWN RIVER (Middle) | I-90 EB | E SR 9 | 44 | 7 | FO | 74.4 |
| 49000 | I-90 EB/WB | I-94 EB | E I-80 | 45 | 4 | SD | 76 |
| 49010 | I-90 EB/WB | I-94 WB | E I-80 | 45 | 4 | SD | 76 |
| 49020 | US 20, WILLOW CR, CSX RR | I-94 EB | E I-90 | 64 | 4 | SD | 57.6 |
| 49030 | US 20, WILLOW CR, CSX RR | I-94 WB | E I-90 | 64 | 4 | SD | 57.6 |
| 49410 | EAST BR TRAIL CREEK | I-94 EB | E US 20 | 46 | 4 | SD | 67.4 |
| 49420 | EAST BR TRAIL CREEK | I-94 WB | E US 20 | 46 | 4 | SD | 67.4 |
| 49860 | I-465 | ENGLISH AVENUE | N US 52 | 49 | 3 | FO | 74.9 |
| 50070 | I-465 | E 38TH STREET EB | S US 36 / SR 67 | 49 | 3 | FO | 76.9 |
| 50080 | I-465 | E 38TH STREET WB | S US 36 / SR 67 | 49 | 3 | FO | 77.5 |
| 50240 | I-69, SR 37 | I-465 NB | N US 36 / SR 67 | 49 | 3 | FO | 74 |
| 50520 | I-465 EB/WB | DITCH ROAD | W US 31 | 49 | 3 | FO | 65.9 |
| 50530 | I-465 | TOWNSHIP LINE ROAD | E US 421 | 49 | 3 | FO | 77.1 |
| 50630 | I-865, RAMP | I-465 WB TO I-465 SB | W US 421 | 6 | 3 | FO | 78.3 |
| 50730 | I-465 | W 56TH ST EB | S I-65 | 49 | 3 | FO | 73.5 |
| 50731 | I-465 | W 56TH ST WB | S I-65 | 49 | 3 | FO | 73.5 |
| 51060 | SR 37/HARDING ST | I-465 EB | W SR 135 | 49 | 3 | SD | 57.4 |
| 51070 | SR 37/HARDING ST | I-465 WB | W SR 135 | 49 | 3 | SD | 57.4 |
| 51300 | I-865 | FORD ROAD | E I-65 | 6 | 3 | FO | 65.6 |
| 60014 | MARIO CREEK | SERVICE ROAD | INDIANA WOMEN PRISON | 49 | 1 | SD | 23.3 |
| 60015 | MARIO CREEK | SERVICE ROAD | INDIANA WOMEN PRISON | 49 | 1 | SD | 18 |
| 60040 | ROCKAWAY CREEK | PARK ROAD | SALAMONIE RESERVOIR | 85 | 2 | SD | 17 |
| 60050 | MAJENICA CREEK | PARK ROAD | SALAMONIE RESERVOIR | 35 | 2 | SD | 48.2 |
| 60060 | TOBOGGAN RUN | CABIN ROAD | POKAGON STATE PARK | 76 | 2 | FO | 67.8 |
| 60065 | PARK ROAD | CR 196 | POKAGON STATE PARK | 76 | 2 | FO | 77.4 |
| 60140 | SPILLWAY CHANNEL | PARK ROAD | WHITEWATER STATE PARK | 81 | 3 | FO | 39.8 |
| 60150 | TRAVIS DITCH | TRACY ROAD | KINGSBURY STATE FISH | 46 | 4 | FO | 76.6 |
| 60152 | TRAVIS DITCH | HUPP ROAD | E US-35 | 46 | 4 | SD | 33.8 |
| 60170 | MARSH AREA | PARK ROAD/CR 500W | WILLOW SLOUGH WILD. | 56 | 4 | SD | 21 |
| 60200 | FLOOD GATES | PARK ROAD 10 MI RD | KANKAKEE FISH & WILD. | 75 | 4 | FO | 76.3 |
| 60260 | POTATO RUN CREEK | COLD FRIDAY ROAD | HARRISON-CRAW. FOREST | 31 | 5 | FO | 78 |
| 60320 | MCCORMICKS CREEK | PARK ROAD | MCCORMICKS CR S. PARK | 60 | 5 | FO | 76.1 |
| 60360 | MADISON RR | ENTRANCE | MADISON ST. HOSPITAL | 39 | 5 | FO | 59.7 |
| 60415 | BRANCH BUCKHORN CREEK | PEDESTRIAN WALK | LINCOLN STATE PARK | 74 | 6 | SD | 70 |
| 60420 | GOOSE CREEK | HATCHERY ROAD | AVOCA FISH HATCHERY | 47 | 6 | FO | 55.3 |
| 60472 | WABASH RIVER-ILLINOIS OVERFLOW | WABASH CANNONBALL ROAD | W of NW CR 220N | 42 | IL | SD | 29.7 |
| 60474 | WABASH RIVER | WABASH CANNONBALL ROAD | NW of CR 220 N | 42 | IL | SD | 28.5 |
| 60476 | WABASH RIVER-INDIANA OVERFLOW | WABASH CANNONBALL ROAD | NW of CR 220N | 42 | IL | SD | 4.2 |
| 60500 | NINEVEH CREEK | STONE ARCH ROAD | ATTERBURY-MILITARY | 41 | 5 | SD | 33.9 |
| 60510 | KLINE ARM DITCH | PARK ROAD ENTRY | KANKAKEE FISH & WILD. | 75 | 4 | FO | 75.3 |
| 75020 | CLOVER ROAD | US 20 | E SR-331 | 71 | 4 | SD | 55.7 |
| 80000 | INDIANA HARBOR CANAL | SR 912 (DICKEY RD) | N.E. of MICHIGAN STR. | 45 | 4 | SD | 17.7 |

Appendix A

Appendix A - Definitions

Structurally Deficient

This classification is given to a bridge that is restricted to light vehicles only, is closed, or requires immediate rehabilitation to remain open due to deterioration of structural components. According to the FHWA, a restricted-use structurally deficient bridge is not necessarily unsafe, and strict observance of the posted allowable traffic load and vehicle speed will generally provide adequate safeguards for those using the bridge.

Specifically, a bridge is structurally deficient **when**:

Item 5A = 1 **and**

Item 42A = 1, 4, 5, 6, 7, or 8 **and**

Item 49 \geq 20 ft. **and**

Item 112 = Y **and**

Item 27 (year built) and Item 106 (year reconstructed) are 10 or more years prior to the system date

and when it meets one or more of the following criteria:

1. Item 58 coded 0, 1, 2, 3, or 4.
2. Item 59 coded 0, 1, 2, 3, or 4.
3. Item 60 coded 0, 1, 2, 3, or 4.
4. Item 62 coded 0, 1, 2, 3, or 4 and Item 43B coded 19.
5. Item 67 coded 0, 1, or 2.
6. Item 71 coded 0, 1, or 2 and Item 42B coded 0, 5, 6, 7, 8, or 9.

Functionally Obsolete

This classification is given to a bridge on which the deck geometry, load carrying capacity (comparison of the original design load to the current state legal load), clearance, or approach roadway alignment no longer meet criteria for the system of which it is an integral part. According to the FHWA, a functionally obsolete bridge is not unsafe for all vehicles; however, it has older design features which prevents it from accommodating current traffic volumes and modern vehicle sizes and weights.

Specifically, a bridge is functionally obsolete **when**:

Item 5A = 1 **and**

Item 42A = 1, 4, 5, 6, 7, or 8 **and**

Item 49 \geq 20 ft. **and**

Item 112 = Y **and**

Item 27 (year built) and Item 106 (year reconstructed) are 10 or more years prior to the system date

and when it meets one or more of the following criteria:

1. Item 68 coded 0, 1, 2, or 3.
2. Item 69 coded 0, 1, 2, or 3 and Item 42B coded 0, 1, 2, 4, 6, 7, or 8.
3. Item 72 coded 0, 1, 2, or 3.
4. Item 67 coded 3.
5. Item 71 coded 3 and Item 42B coded 0, 5, 6, 7, 8, or 9.

Any bridge classified as *Structurally Deficient* is excluded from the *Functionally Obsolete* category. Accordingly, a bridge is first checked for structural deficiency, and then only if it is not found to be deficient is it checked for functional obsolescence.

The “items” mentioned in the above definitions are defined in the Recording and Coding Guide for the Structure Inventory and Appraisal of the Nation’s Bridges.

These definitions were compiled from the following sources:

Our Nation’s Highways: Selected Facts and Figures. Federal Highway Administration, U.S. Department of Transportation, 1998.

Recording and Coding Guide for the Structure Inventory and Appraisal of the Nation’s Bridges. Report No. FHWA-PD-96-001. Federal Highway Administration, U.S. Department of Transportation, Washington, D.C., December 1995.

The Status of the Nation’s Highway Bridges: Highway Bridge Replacement and Rehabilitation Program and National Bridge Inventory. Thirteenth Report to the United States Congress. Federal Highway Administration, U.S. Department of Transportation, Washington, D.C., May 1997.

The following paper also includes definitions and further explanations of the above-defined terms:

Dunker, K.F., and B.G. Rabbat. “Performance of Highway Bridges.” ASCE Journal of Infrastructure Systems, Vol. 1, No. 2, June 1995, pp100-119.

Appendix B

(Accompanying software is available.)

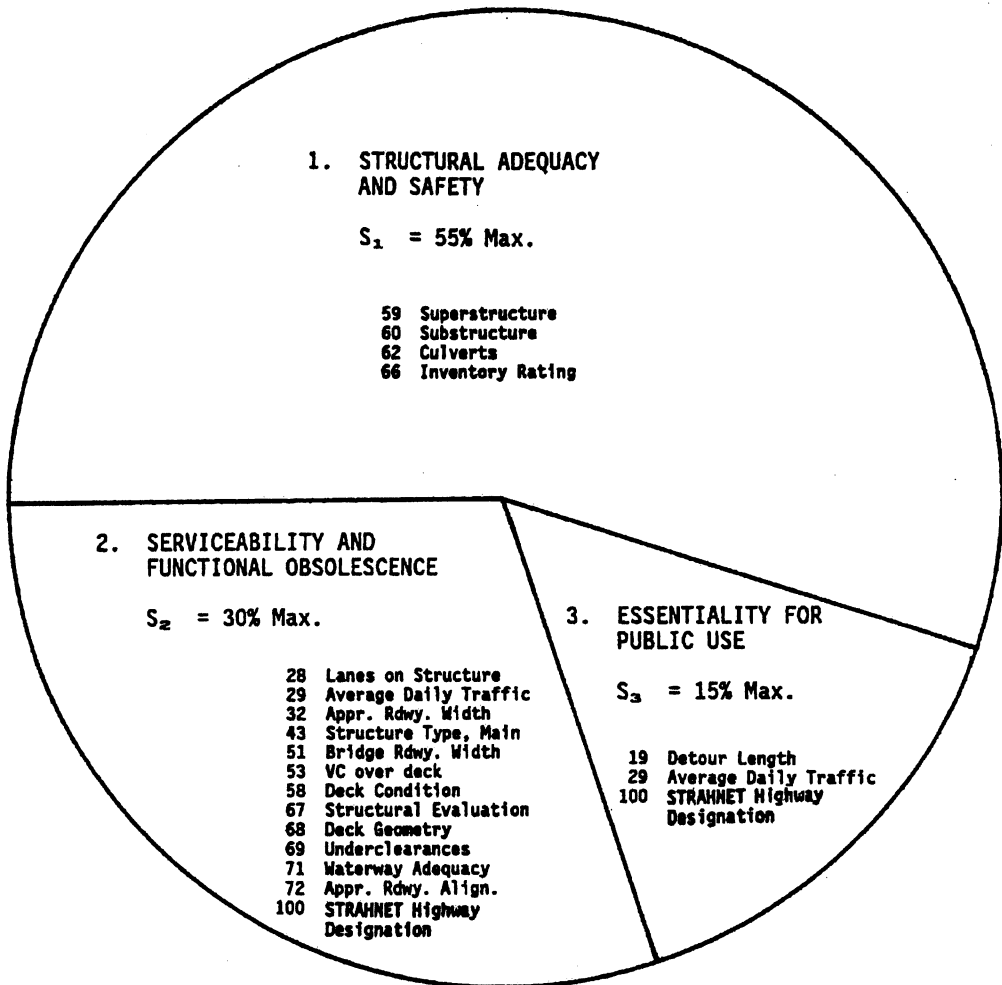
Appendix B

Sufficiency Rating Formula and Example

The sufficiency rating formula described herein is a method of evaluating highway bridge data by calculating four separate factors to obtain a numeric value which is indicative of bridge sufficiency to remain in service. The result of this method is a percentage in which 100 percent would represent an entirely sufficient bridge and zero percent would represent an entirely insufficient or deficient bridge.

An asterisk prefix is used to identify a sufficiency rating that was calculated even though some essential data was missing or coded incorrectly. The Edit/Update Program will substitute a value for the unusable data (which will not lower the rating) and calculate the sufficiency rating. The asterisk is dropped when the unusable data is corrected. It is normal that all culverts with Bridge Roadway Width, Curb-to-Curb - Item 51 coded '0000' will have an asterisk prefixed sufficiency.

Figure 1. Summary of Sufficiency Rating Factors



4. SPECIAL REDUCTIONS
 $S_4 = 13\% \text{ Max.}$
 19 Detour Length
 36 Traffic Safety Features
 43 Structure Type, Main

SUFFICIENCY RATING = $S_1 + S_2 + S_3 - S_4$
 Sufficiency Rating shall not be less than 0% nor greater than 100%

Sufficiency Rating Formula

1. Structural Adequacy and Safety (55% maximum)

- a. Only the lowest rating code of Item 59, 60, or 62 applies.

If Item 59 (Superstructure Rating) or
Item 60 (Substructure Rating) is

| | | |
|----------|------|---------|
| ≤ 2 | then | A = 55% |
| = 3 | | A = 40% |
| = 4 | | A = 25% |
| = 5 | | A = 10% |

If Item 59 and Item 60 = N and
Item 62 (Culvert Rating) is

| | | |
|----------|------|---------|
| ≤ 2 | then | A = 55% |
| = 3 | | A = 40% |
| = 4 | | A = 25% |
| = 5 | | A = 10% |

- b. Reduction for Load Capacity:

Calculate using the following formulas where
IR is the Inventory Rating (MS Loading) in tons
or use Figure 2:

$$B = (32.4 - IR)^{1.5} \times 0.3254$$

or

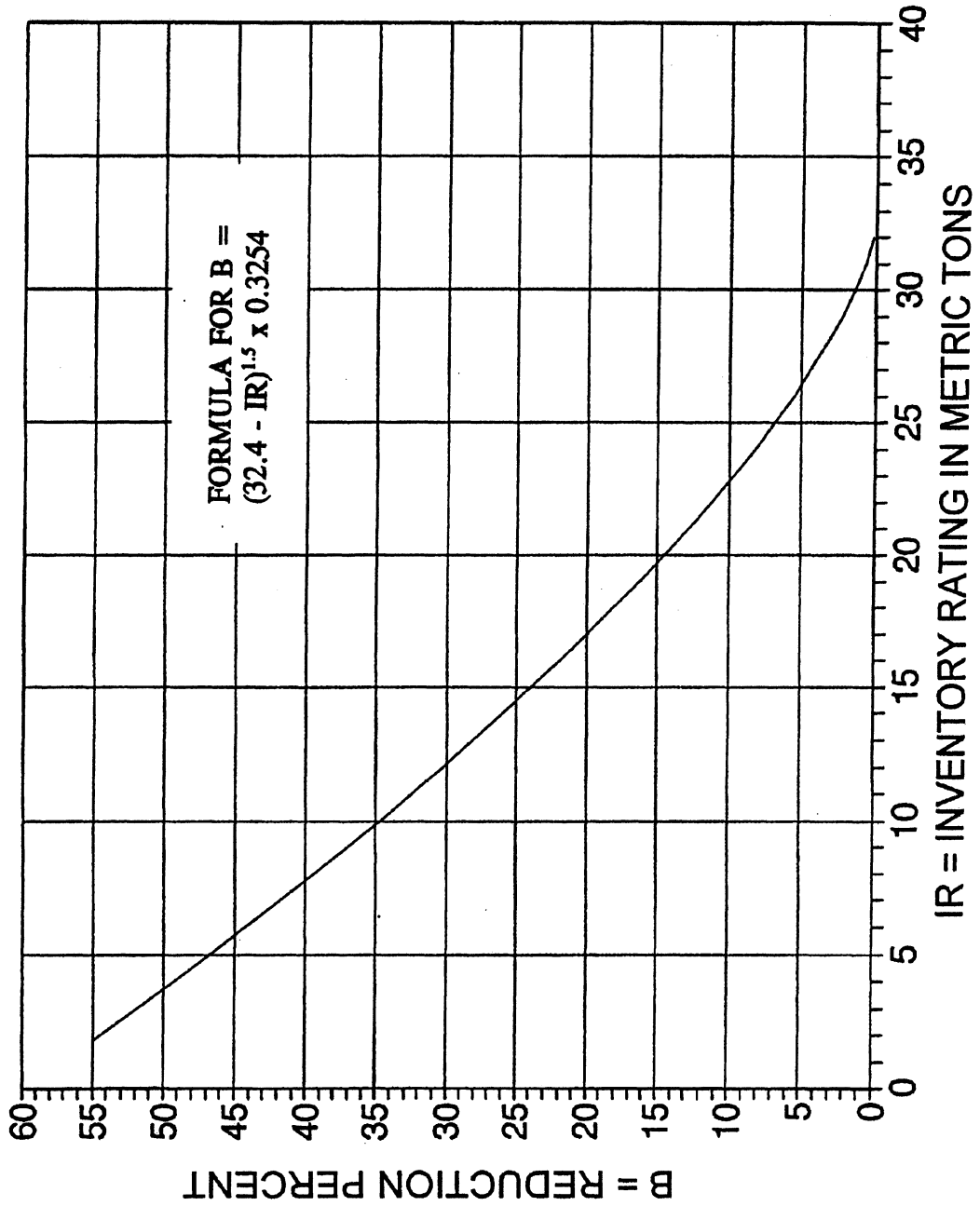
$$\text{If } (32.4 - IR) \leq 0, \text{ then } B = 0$$

"B" shall not be less than 0% nor greater than 55%.

$$S_1 = 55 - (A + B)$$

S_1 shall not be less than 0% nor greater than 55%.

FIGURE 2. Reduction for Load Capacity



2. Serviceability and Functional Obsolescence (30% maximum)

a. Rating Reductions (13% maximum)

If #58 (Deck Condition) is ≤ 3 then A = 5%
 $= 4$ A = 3%
 $= 5$ A = 1%

If #67 (Structural Evaluation) is ≤ 3 then B = 4%
 $= 4$ B = 2%
 $= 5$ B = 1%

If #68 (Deck Geometry) is ≤ 3 then C = 4%
 $= 4$ C = 2%
 $= 5$ C = 1%

If #69 (Underclearances) is ≤ 3 then D = 4%
 $= 4$ D = 2%
 $= 5$ D = 1%

If #71 (Waterway Adequacy) is ≤ 3 then E = 4%
 $= 4$ E = 2%
 $= 5$ E = 1%

If #72 (Approach Road Alignment) is ≤ 3 then F = 4%
 $= 4$ F = 2%
 $= 5$ F = 1%

$$J = (A + B + C + D + E + F)$$

J shall not be less than 0% nor greater than 13%.

b. Width of Roadway Insufficiency (15% maximum)

Use the sections that apply:

- (1) applies to all bridges;
- (2) applies to 1-lane bridges only;
- (3) applies to 2 or more lane bridges;
- (4) applies to all except 1-lane bridges.

Also determine X and Y:

$$X \text{ (ADT/Lane)} = \frac{\text{Item 29 (ADT)}}{\text{first 2 digits of \#28 (Lanes)}}$$

$$Y \text{ (Width/Lane)*} = \frac{\text{Item 51 (Bridge Rdwy. Width)}}{\text{first 2 digits of \#28 (Lanes)}}$$

*A value of 10.9 Meters will be substituted when item 51 is coded 0000 or not numeric.



- (1) Use when the last 2 digits of #43 (Structure Type) are not equal to 19 (Culvert):

If (#51 + 0.6 meters) < #32 (Approach Roadway Width) G = 5%

- (2) For 1-lane bridges only, use Figure 3 or the following:

If the first 2 digits of #28 (Lanes) are equal to 01 and

$$Y < 4.3 \quad \text{then} \quad H = 15\%$$

$$Y \geq 4.3 < 5.5 \quad H = 15 \left[\frac{5.5 - Y}{1.2} \right] \%$$

$$Y \geq 5.5 \quad H = 0\%$$

- (3) For 2 or more lane bridges. If these limits apply, do not continue on to (4) as no lane width reductions are allowed.

If the first 2 digits of #28 = 02 and $Y \geq 4.9$, $H = 0\%$

If the first 2 digits of #28 = 03 and $Y \geq 4.6$, $H = 0\%$

If the first 2 digits of #28 = 04 and $Y \geq 4.3$, $H = 0\%$

If the first 2 digits of #28 ≥ 05 and $Y \geq 3.7$ $H = 0\%$

- (4) For all except 1-lane bridges, use Figure 3 or the following:

If $Y < 2.7$ and $X > 50$ then $H = 15\%$

$Y < 2.7$ and $X \leq 50$ $H = 7.5\%$

$Y \geq 2.7$ and $X \leq 50$ $H = 0\%$

If $X > 50$ but ≤ 125 and

$Y < 3.0$ then $H = 15\%$

$Y \geq 3.0 < 4.0$ $H = 15(4 - Y)\%$

$Y \geq 4.0$ $H = 0\%$

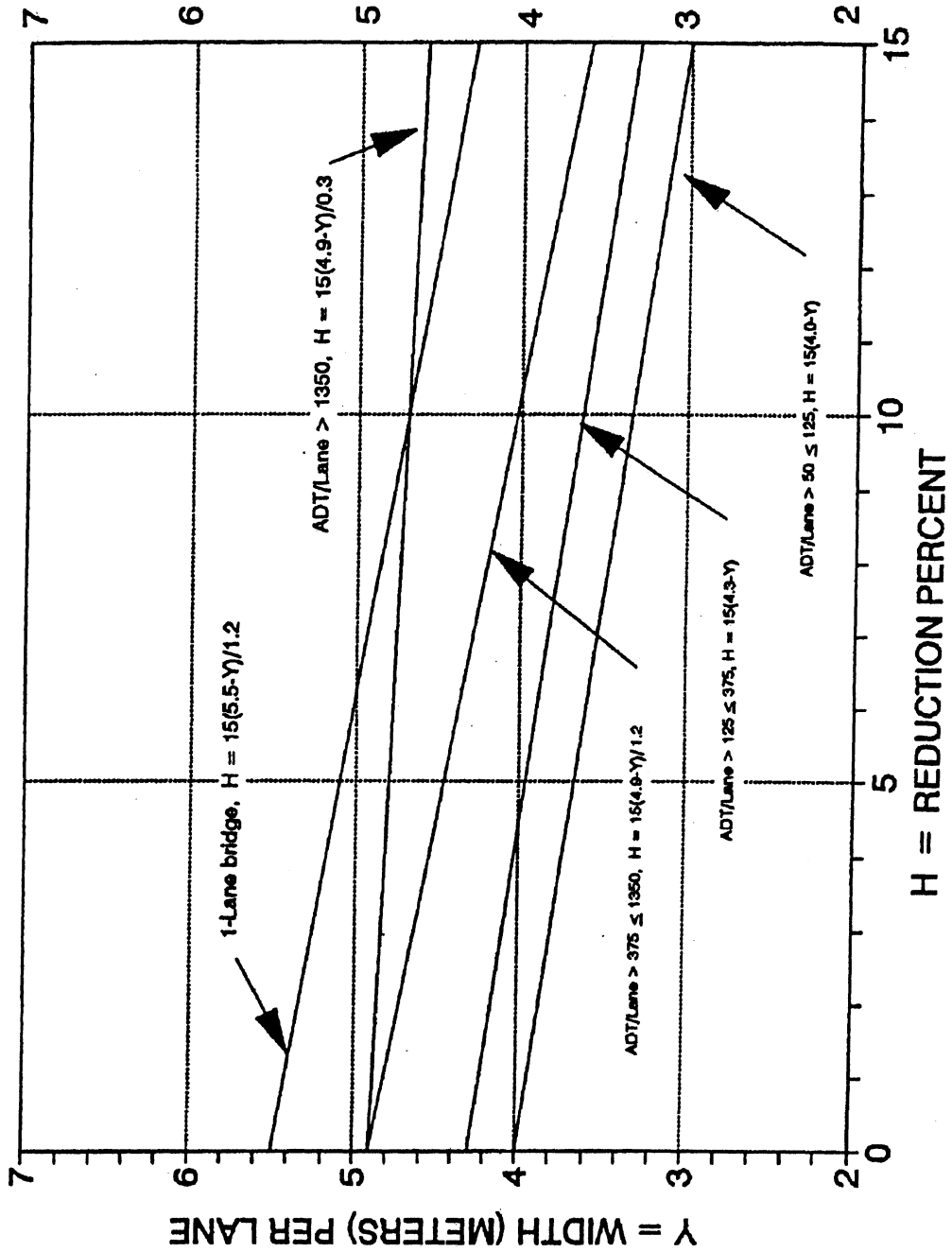
If $X > 125$ but ≤ 375 and

$Y < 3.4$ then $H = 15\%$

$Y \geq 3.4 < 4.3$ $H = 15(4.3 - Y)\%$

$Y \geq 4.3$ $H = 0\%$

Figure 3. Width of Roadway Insufficiency



B-7

If $X > 375$ but ≤ 1350 and

| | | |
|--------------------|------|------------------------------------------------|
| $Y < 3.7$ | then | $H = 15\%$ |
| $Y \geq 3.7 < 4.9$ | | $H = 15 \left[\frac{4.9 - Y}{1.2} \right] \%$ |
| $Y \geq 4.9$ | | $H = 0\%$ |

If $X > 1350$ and

| | | |
|--------------------|------|------------------------------------------------|
| $Y < 4.6$ | then | $H = 15\%$ |
| $Y \geq 4.6 < 4.9$ | | $H = 15 \left[\frac{4.9 - Y}{1.2} \right] \%$ |
| $Y \geq 4.9$ | | $H = 0\%$ |

$G + H$ shall not be less than 0% nor greater than 15%.

c. Vertical Clearance Insufficiency - (2% maximum)

If #100 (STRAHNET Highway Designation) > 0 and

| | | |
|--------------------------------|------|-----------|
| #53 (VC over Deck) ≥ 4.87 | then | $I = 0\%$ |
| #53 < 4.87 | | $I = 2\%$ |

If #100 = 0 and

| | | |
|-----------------|------|-----------|
| #53 ≥ 4.26 | then | $I = 0\%$ |
| #53 < 4.26 | | $I = 2\%$ |

$$S_2 = 30 - [J + (G + H) + I]$$

S_2 shall not be less than 0% nor greater than 30%.

3. Essentiality for Public Use (15% maximum)

a. Determine:

$$K = \frac{S_1 + S_2}{85}$$

b. Calculate:

$$A = 15 \left[\frac{\#29(ADT) \times \#19(DetourLength)}{320,000 \times K} \right]$$

"A" shall not be less than 0% nor greater than 15%.

c. STRAHNET Highway Designation:

If #100 is > 0 then B = 2%

If #100 = 0 then B = 0%

$$S_3 = 15 - (A + B)$$

S₃ shall not be less than 0% nor greater than 15%.

4. Special Reductions (Use only when S₁ + S₂ + S₃ ≥ 50)

a. Detour Length Reduction, use Figure 4 or the following:

$$A = (\#19)^4 \times (7.9 \times 10^{-9})$$

"A" shall not be less than 0% nor greater than 5%.

b. If the 2nd and 3rd digits of #43 (Structure Type, Main) are equal to 10, 12, 13, 14, 15, 16, or 17; then

$$B = 5\%$$

c. If 2 digits of #36 (Traffic Safety Features) = 0 C = 1%
If 3 digits of #36 = 0 C = 2%
If 4 digits of #36 = 0 C = 3%

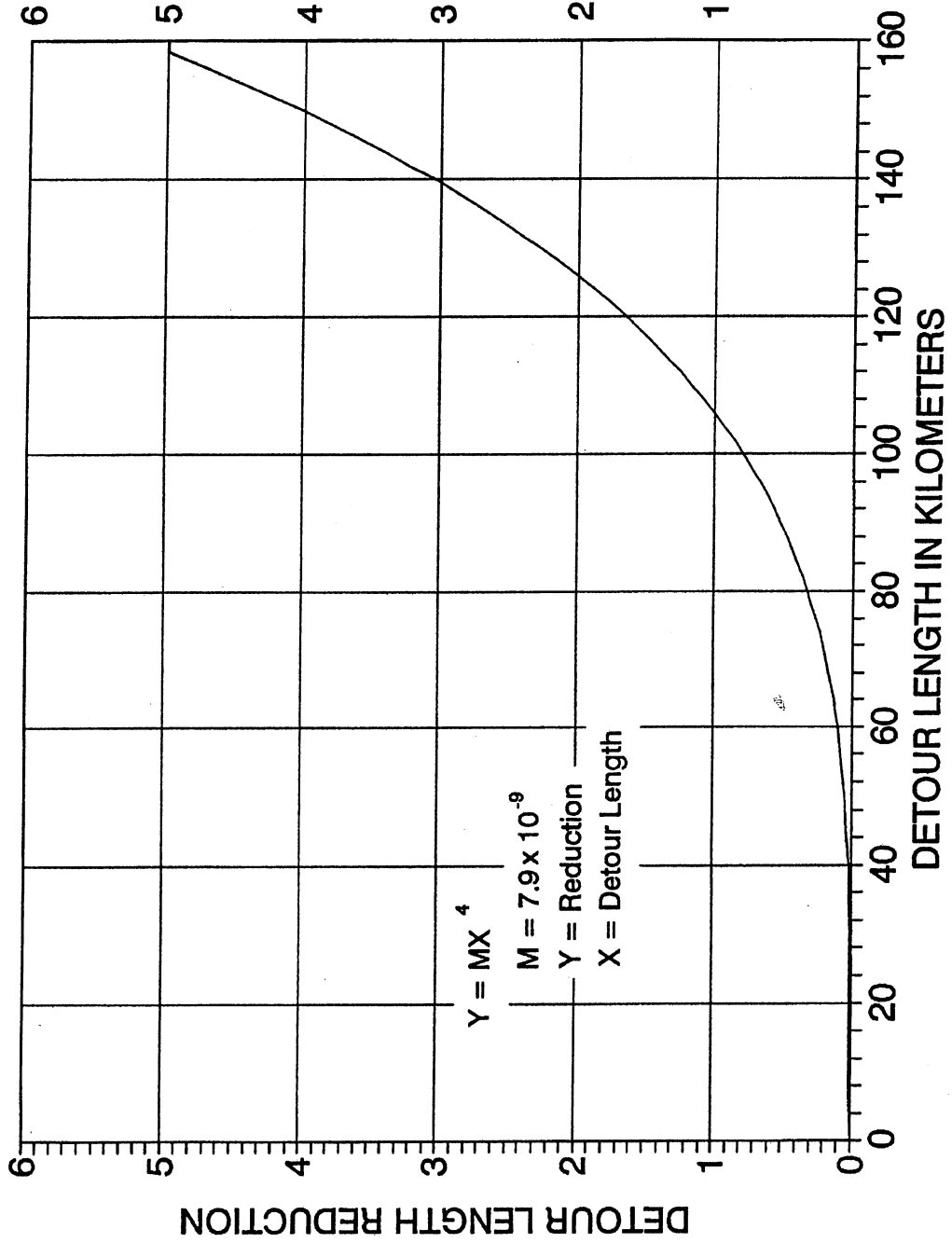
$$S_4 = A + B + C$$

S₄ shall not be less than 0% nor greater than 13%.

$$\text{Sufficiency Rating} = S_1 + S_2 + S_3 - S_4$$

The Rating shall not be less than 0% nor greater than 100%.

Figure 4. Special Reduction for Detour Length



EXAMPLE

Calculation of Sufficiency Rating

1. Structural Adequacy and Safety

$$A = 10\%$$

$$B = [32.4 - (19.8 \text{ metric tons})]^{1.5} \times 0.3254 = 14.6$$

$$S_1 = 55 - (10 + 14.6) = 30.4$$

2. Serviceability and Functional Obsolescence

$$A = 3\%, B = 1\%, C = 4\%, D = \text{NA}, E = \text{NA}, F = \text{NA}$$

$$J = (3 + 1 + 4) = 8\%$$

$$X = \frac{18500}{2} = 9250 \quad Y = \frac{7.9 \text{ m}}{2} = 3.95$$

$$(1) \quad \text{If } (7.9 + 0.6) < 12.2 \quad \text{then} \quad G = 5$$

$$(2) \quad \text{Not Applicable}$$

$$(3) \quad \text{Not Applicable}$$

$$(4) \quad \text{If } X = 9250 \quad \text{and } Y = 3.95 \quad \text{then} \quad H = 15$$

$$G + H = 5 + 15 = 20 \quad (\text{however, maximum allowable} = 15)$$

$$I = 0$$

$$S_2 = 30 - [8 + (15) + 0] = 7.0$$

3. Essentiality For Public Use

$$K = \frac{30.4 + 7.0}{85} = 0.44$$

$$A = 15 \left[\frac{18,500 \times 12.8 \text{ Km}}{320,000 \times 0.44} \right] = 25.2 \quad (\text{however, max allowable} = 15)$$

$$B = 0$$

$$S_3 = 15 - (15 + 0) = 0$$

4. Special Reductions

$$S_1 + S_2 + S_3 = (30.4 + 7.0 + 0.0) = 37.4 < 50$$

$$S_4 = \text{NA}$$

$$\text{SUFFICIENCY RATING} = 30.4 + 7.0 + 0.0 = 37.4$$

EXAMPLE DATA

OMB No. 2125-0501
10/15/94

NATIONAL BRIDGE INVENTORY - - - - - STRUCTURE INVENTORY AND APPRAISAL

```

***** IDENTIFICATION *****
(1) STATE NAME - YOUR STATE NAME          CODE 999
(8) STRUCTURE NUMBER
(5) INVENTORY ROUTE (ON/UNDER) - ON      = 131000440
(2) HIGHWAY AGENCY DISTRICT              03
(3) COUNTY CODE 075 (4) PLACE CODE 59767
(6) FEATURES INTERSECTED - SR 772, ROARING LION R. *
(7) FACILITY CARRIED - STATE ROUTE 44
(9) LOCATION - 9.7 KM SW. OF RICHMOND
(11) MILEPOINT/KILOMETERPOINT            0036.008
(12) BASE HIGHWAY NETWORK - PART OF NET  CODE 1
(13) LRS INVENTORY ROUTE & SUBROUTE      #000000277503
(16) LATITUDE 35 DEG 27 MIN 18.55 SEC
(17) LONGITUDE 081 DEG 05 MIN 50.65 SEC
(98) BORDER BRIDGE STATE CODE 888 % SHARE 40 %
(99) BORDER BRIDGE STRUCTURE NO. #ABC003790243009

***** STRUCTURE TYPE AND MATERIAL *****
(43) STRUCTURE TYPE MAIN: MATERIAL - STEEL
      TYPE - DECK TRUSS                      CODE 309
(44) STRUCTURE TYPE APPR: MATERIAL - STEEL
      TYPE - GIRDER & FLOORBEAM SYSTEM      CODE 303
(45) NUMBER OF SPANS IN MAIN UNIT          002
(46) NUMBER OF APPROACH SPANS             0004
(107) DECK STRUCTURE TYPE - CONCRETE C-I-P CODE 1
(108) WEARING SURFACE / PROTECTIVE SYSTEM:
A) TYPE OF WEARING SURFACE - CONCRETE     CODE 1
B) TYPE OF MEMBRANE - NONE                CODE 0
C) TYPE OF DECK PROTECTION - UNKNOWN      CODE 8

***** AGE AND SERVICE *****
(27) YEAR BUILT 1948
(106) YEAR RECONSTRUCTED 0000
(42) TYPE OF SERVICE: ON - HIGHWAY-PEDESTRIAN
      UNDER - HIGHWAY-WATERWAY             CODE 56
(28) LANES: ON STRUCTURE 02 UNDER STRUCTURE 02
(29) AVERAGE DAILY TRAFFIC 019500
(30) YEAR OF ADT 1993 (109) TRUCK ADT 05 %
(19) BYPASS, DETOUR LENGTH 013 KM

***** GEOMETRIC DATA *****
(48) LENGTH OF MAXIMUM SPAN 0097.5 M
(49) STRUCTURE LENGTH 00312.0 M
(50) CURB OR SIDEWALK: LEFT 00.0 M RIGHT 02.5 M
(51) BRIDGE ROADWAY WIDTH CURB TO CURB 007.9 M
(52) DECK WIDTH OUT TO OUT 011.8 M
(32) APPROACH ROADWAY WIDTH (W/SHOULDERS) 12.2 M
(33) BRIDGE MEDIAN - NO MEDIAN CODE 0
(34) SKEW 00 DEG (35) STRUCTURE FLARED NO
(10) INVENTORY ROUTE MIN VERT CLEAR 99.99 M
(47) INVENTORY ROUTE TOTAL HORIZ CLEAR 07.9 M
(53) MIN VERT CLEAR OVER BRIDGE ROWY 99.99 M
(54) MIN VERT UNDERCLEAR REF - HIGHWAY 10.46 M
(55) MIN LAT UNDERCLEAR RT REF - HIGHWAY 06.2 M
(56) MIN LAT UNDERCLEAR LT 00.0 M

***** NAVIGATION DATA *****
(38) NAVIGATION CONTROL - BR PERMIT REQ CODE 1
(111) PIER PROTECTION - FUNCTIONING CODE 2
(39) NAVIGATION VERTICAL CLEARANCE 18.3 M
(116) VERT-LIFT BRIDGE NAV MIN VERT CLEAR ___ M
(40) NAVIGATION HORIZONTAL CLEARANCE 047.2 M

***** CLASSIFICATION *****
SUFFICIENCY RATING = 37.4
STATUS = STRUCTURALLY DEFICIENT

***** CLASSIFICATION *****
(112) NBIS BRIDGE LENGTH - YES
(104) HIGHWAY SYSTEM - ROUTE ON NHS 1
(26) FUNCTIONAL CLASS - OTHER PRIN ART URBAN 14
(100) DEFENSE HIGHWAY - NOT DEFENSE 0
(101) PARALLEL STRUCTURE - NONE EXISTS N
(102) DIRECTION OF TRAFFIC - 2 WAY 2
(103) TEMPORARY STRUCTURE - NOT TEMPORARY 0
(105) FEDERAL LANDS HIGHWAYS - NOT APPLICABLE 0
(110) DESIGNATED NATIONAL NETWORK - PART OF NET 1
(20) TOLL - ON FREE ROAD 3
(21) MAINTAIN - STATE HIGHWAY AGENCY 01
(22) OWNER - STATE HIGHWAY AGENCY 01
(37) HISTORICAL SIGNIFICANCE - NOT ELIGIBLE 5

***** CONDITION *****
(58) DECK 4
(59) SUPERSTRUCTURE 5
(60) SUBSTRUCTURE 6
(61) CHANNEL & CHANNEL PROTECTION 8
(62) CULVERTS N

***** LOAD RATING AND POSTING *****
(31) DESIGN LOAD - H-15 OR M-13.5 2
(63) OPERATING RATING METHOD - LOAD FACTOR 1
(64) OPERATING RATING - MS-14 25.2
(65) INVENTORY RATING METHOD - LOAD FACTOR 1
(66) INVENTORY RATING - MS-11 19.8
(70) BRIDGE POSTING - POSTING REQUIRED 2
(41) STRUCTURE OPEN, POSTED OR CLOSED - P
      DESCRIPTION - POSTED FOR LOAD

***** APPRAISAL *****
(67) STRUCTURAL EVALUATION 5
(68) DECK GEOMETRY 3
(69) UNDERCLEARANCES, VERTICAL & HORIZONTAL 6
(71) WATERWAY ADEQUACY 8
(72) APPROACH ROADWAY ALIGNMENT 8
(36) TRAFFIC SAFETY FEATURES 1100
(113) SCOUR CRITICAL BRIDGES 8

***** PROPOSED IMPROVEMENTS *****
(75) TYPE OF WORK - REPLACE FOR DEFICIENCY CODE 311
(76) LENGTH OF STRUCTURE IMPROVEMENT 00317.0 M
(94) BRIDGE IMPROVEMENT COST $ 4,200,000
(95) ROADWAY IMPROVEMENT COST $ 300,000
(96) TOTAL PROJECT COST $ 5,000,000
(97) YEAR OF IMPROVEMENT COST ESTIMATE 1995
(114) FUTURE ADT 025600
(115) YEAR OF FUTURE ADT 2014

***** INSPECTIONS *****
(90) INSPECTION DATE 03/94 (91) FREQUENCY 12 MO
(92) CRITICAL FEATURE INSPECTION: (93) CF1 DATE
A) FRACTURE CRIT DETAIL - YES - 06 MO A) 09/94
B) UNDERWATER INSP - NO - ___ MO B) /
C) OTHER SPECIAL INSP - NO - ___ MO C) /

```

Appendix C

IC 8-16-3

Chapter 3. Cumulative Bridge Fund

IC 8-16-3-0.5

Repealed

(Repealed by P.L.113-1989, SEC.11.)

IC 8-16-3-1

Authorization to provide fund

Sec. 1. Notwithstanding IC 8-18-8-5, all municipal corporations and county executives may provide a cumulative bridge fund to provide funds for the cost of construction, maintenance, and repair of bridges, approaches, and grade separations. However, in those counties in which a cumulative bridge fund has been established, the county executive is responsible for providing funds for all bridges, including those in municipalities, within the counties except those bridges on the state highway system. The county executive may use this fund for making county wide bridge inspection and safety ratings of all bridges in a county not on the state highway system. The inspection and safety ratings shall meet all the criteria of the National Bridge Inspection Standards promulgated by the Federal Highway Administration, U.S. Department of Transportation and shall be supervised and approved by a competent, qualified engineer, registered in the state.

(Formerly: Acts 1951, c.299, s.1; Acts 1957, c.76, s.1; Acts 1971, P.L.101, SEC.1; Acts 1973, P.L.72, SEC.1.) As amended by Acts 1977, P.L.113, SEC.1; P.L.86-1988, SEC.18; P.L.17-1995, SEC.8.

IC 8-16-3-1.5

Definitions

Sec. 1.5. As used in this chapter:

(1) "Bridge" means any structure designed to carry vehicular traffic over or under an obstacle to the normal flow of traffic and including any grade separation, culvert, or approach to a bridge.

(2) "Approach" means any part of a road or street which is required to make a bridge a viable part of a county road or city street system but which does not extend more than five hundred (500) feet from the bridge.

(3) "Construction" means both construction and reconstruction to a degree that new, supplementary, or substantially improved traffic service is provided and significant geometric or structural improvements are affected.

(4) "Cost" means all expenditures required to construct, maintain, or repair a bridge, including engineering, equipment, land acquisition, materials, contracts, and bond interest.

(5) "Municipal corporation" means a city or town.
As added by Acts 1977, P.L.113, SEC.2. Amended by P.L.8-1989, SEC.54; P.L.104-1993, SEC.1.

IC 8-16-3-2

Repealed

(Repealed by P.L.17-1995, SEC.45.)

IC 8-16-3-3

Tax levy

Sec. 3. (a) To provide for the cumulative bridge fund, county executives and municipal legislative bodies may levy a tax in compliance with IC 6-1.1-41 not to exceed ten cents (\$0.10) on each one hundred dollars (\$100) assessed valuation of all taxable personal and real property within the county or municipality.

(b) The tax, when collected, shall be held in a special fund to be known as the bridge fund.

(c) An appropriation from the bridge fund may be made without the approval of the department of local government finance if:

- (1) the county executive requests the appropriation; and
- (2) the appropriation is for the purpose of constructing, maintaining, or repairing bridges, approaches, or grade separations.

(Formerly: Acts 1951, c.299, s.3; Acts 1975, P.L.92, SEC.1.) As amended by P.L.24-1986, SEC.33; P.L.86-1988, SEC.20; P.L.118-1989, SEC.1; P.L.17-1995, SEC.9; P.L.6-1997, SEC.136; P.L.90-2002, SEC.322.

Appendix D

IC 8-16-3.1

Chapter 3.1. Major Bridge Fund

IC 8-16-3.1-1

Definitions

Sec. 1. (a) As used in this chapter, "eligible county" means a county that has:

(1) a population of more than one hundred thousand (100,000) but less than seven hundred thousand (700,000); and

(2) a major obstruction between commercial or population centers which is capable of causing an economic hardship because of excess travel required to conduct a normal level of commerce between the two (2) centers. A major obstruction which is a part of a county boundary or a state boundary does not qualify for the purpose of this chapter.

(b) As used in this chapter, "major bridge" means the following:

(1) A structure that is two hundred (200) or more feet in length and that is erected over a depression or an obstruction for the purpose of carrying motor vehicular traffic or other moving loads. However, the structure shall be one hundred (100) or more feet in length in a city having the following population:

(A) More than fifty-five thousand (55,000) but less than fifty-nine thousand (59,000).

(B) More than fifty-nine thousand (59,000) but less than fifty-nine thousand seven hundred (59,700).

(C) More than thirty-two thousand eight hundred (32,800) but less than thirty-three thousand (33,000).

(2) An underpass of any length that is designed to carry motor vehicle traffic or other moving loads.

(c) As used in this chapter, "major obstruction" means a physical barrier to the passage of motor vehicle traffic that inhibits the use of the customary highway construction techniques to bridge the barrier without use of a grade separation structure.

As added by Acts 1979, P.L.96, SEC.1. Amended by Acts 1982, P.L.1, SEC.28; P.L.86-1988, SEC.21; P.L.12-1992, SEC.65; P.L.61-1992, SEC.1; P.L.1-1993, SEC.50; P.L.170-2002, SEC.67.

IC 8-16-3.1-2 Repealed

(Repealed by P.L.86-1988, SEC.227.)

IC 8-16-3.1-3

Repealed

(Repealed by P.L.86-1988, SEC.227.)

IC 8-16-3.1-4

Creation of fund; purpose; tax levy

Sec. 4. (a) The executive of any eligible county may provide a major bridge fund in compliance with IC 6-1.1-41 to make available funding for the construction of major bridges.

(b) The executive of any eligible county may levy a tax in compliance with IC 6-1.1-41 not to exceed three and thirty-three hundredths cents (\$0.0333) on each one hundred dollars (\$100) assessed valuation of all taxable personal and real property within the county to provide for the major bridge fund.

As added by Acts 1979, P.L.96, SEC.1. Amended by P.L.86-1988, SEC.22; P.L.17-1995, SEC.10; P.L.178-2002, SEC.78.