

Heathlands, fire and grazing. A paleoenvironmental view of Las Hurdes (Cáceres, Spain) history during the last 1200 years

Daniel Abel-Schaad^{1*}, Jose Antonio Lopez-Saez¹ and Fernando Pulido²

¹ Grupo de Investigación Arqueobiología. Instituto de Historia. Centro de Ciencias Humanas y Sociales. CSIC. C/Albasanz, 26-28. 28037 Madrid, Spain. ² Grupo de Investigación Forestal. Universidad de Extremadura. Centro Universitario de Plasencia. Avda. Virgen del Puerto, 2. 10600 Plasencia (Cáceres), Spain

Abstract

Aim of study: The diachronic study of vegetation change through palynological analysis of sedimentary deposits is an essential tool both to design sound strategies on landscape management and to understand its anthropogenic dynamics.

Area of study: La Meseguera mire (Ladrillar, Cáceres, Spain) is located in the Hurdes region in the western part of Iberian Central System and started to develop at the beginning of the Islamic period (ca. 770 cal AD), in an area widely dominated by heathland.

Material and methods: Pollen, non-pollen palynomorphs and charcoal accumulation rate (CHAR) combined with historical data are useful indicators to assess the increasing role of human influence on vegetation.

Main results: The use of fire and livestock husbandry represents the main drivers of landscape change in the course of the history. The establishment of forest afforestation plans, from the middle of 20th century, changed substantially the regional features. The sporadic presence of beech pollen is detected until 16th century, which implies the most western location in the Iberian Central Mountain System.

Research highlights: The integration of pollen analysis and historical data is an essential tool when studying the changes in Holocene vegetation. These changes have been mainly driven by anthropogenic disturbances, more specifically by fire and livestock husbandry.

Key words: anthropogenic dynamics; Central Mountain System; microcharcoals; non-pollen palynomorphs.

Introduction

Despite human impact being a major factor on Holocene vegetation dynamics, especially in western Mediterranean areas (Valladares *et al.*, 2004; Riera Mora, 2006), specific studies addressing its influence on Iberian montane vegetation are scarce, limited to certain regions like southeastern Iberia (Carrión *et al.*, 2001, 2007) or the Gredos Range (López Sáez *et al.*, 2009; López Merino *et al.*, 2009; Abel-Schaad and López-Saez, 2013; López-Sáez *et al.*, 2013). The use of fire, livestock grazing and cropping during late Holocene have been increasingly recognized as key drivers in the formation of present cultural landscapes (Pausas and Keeley, 2009; Mercuri *et al.*, 2010). Besides the analysis of fossil pollen to establish the patterns of vegetation change, the presence of non-

pollen palynomorphs and the concentration of microcharcoal particles have become essential tools to assess the role of anthropogenic dynamics (*e.g.*: Carcaillet *et al.*, 2001; Van Geel, 2002; Tinner and Hu, 2003; López Sáez and López Merino, 2007). Non-pollen palynomorphs are reliable indicators of grazing activities (López Sáez *et al.*, 2000; López Sáez and López Merino, 2007) and of variations in the deposit humidity (Mighall *et al.*, 2006; Van Geel, 2006). On the other hand, changes in microcharcoal abundance provide valuable information to compare the fire regime between periods (Whitlock and Larsen, 2001; Gil Romera *et al.*, 2010).

The Hurdes region is located in the western part of the Iberian Central Mountain System, on the southern slope of the Francia Range. It constitutes a natural region inhabited since ancient times, as evidenced by numerous remains of the Chalcolithic and Bronze Age (Fernández Gómez, 1984). Especially remarkable is its cultural landscape, with increasing presence of par-

* Corresponding author: dabel222@hotmail.com

Received: 11-09-12. Accepted: 30-04-14.

cels enclosed in stone wall, which reflects the extension of agricultural practices through history. Moreover, some authors link the name of this region with the abundance of heather (*Erica* sp.), which is spelled “urce” in local dialects (Gordón Peral, 2010). The study of vegetation changes could shed light on the historical dominance of this shrub in the area.

On the other hand, the Central Mountain System is considered a refugium of forest species located at the southern edge of their range (Janssen and Woldringh, 1981; Pulido *et al.*, 2007; Abel Schaad *et al.*, 2009; Sanz *et al.*, 2011), whose populations have declined as a result of climate change and the impact of human activities throughout the Holocene. This makes our analysis especially interesting, particularly in the westernmost area of this mountain chain, where few palynological studies have been carried out (*e.g.* Janssen and Woldringh, 1981; Atienza Ballano, 1993; Van der Knapp and Van Leeuwen, 1995; Abel Schaad *et al.*, 2009; Abel-Schaad and López Sáez, 2013; Morales-Molino *et al.*, 2013; López-Sáez *et al.*, 2013).

This paper describes the main changes in the vegetation of the Hurdes region through the analysis of pollen, non-pollen palynomorphs and microcharcoals obtained in the peat deposit of La Meseguera. The relationship of such changes with the historical processes that have occurred from the onset of the Islamic Period is emphasized. Special attention will be paid to fire impact, crop development and livestock grazing, as major factors shaping the landscape in a changing climate framework.

Study area

La Meseguera mire (Fig. 1) is located on the southern slope of the Francia Range ($40^{\circ} 28' 13'' \text{N}/6^{\circ} 13'$

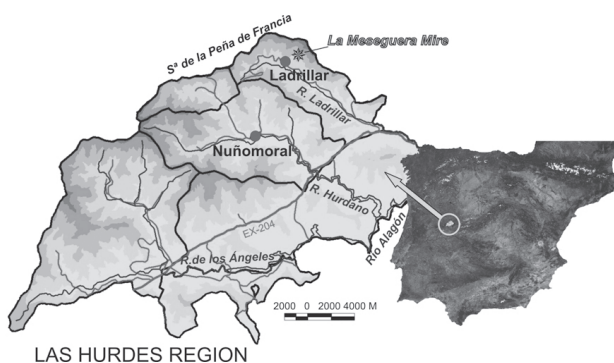


Figure 1. Location of the study site.

$15'' \text{W}$), at 900 masl, in the municipality of Ladrillar (Cáceres), in the Hurdes region.

The geological substrate consists mainly of slates and graywackes (IGME, 1990). Above them mostly Leptosols are deposited (García Navarro, 1995). The climate is of a Mediterranean subhumid type, with monthly average temperature of 14.4°C and annual rainfall of 1,137 mm.

The current vegetation is profoundly altered due to human-induced disturbances over time. Furthermore, pine plantations were installed in 1940-1950 in 80% of the land. Recurrent fires of these afforestations have resulted in a landscape dominated by regeneration pine stands, grasslands, heathlands and broom communities, where only small patches of holm oak (*Quercus ilex*) and cork oak (*Q. suber*) woods survive at mid elevations. At higher altitude oak forests of *Q. pyrenaica* have virtually disappeared, whereas broom communities with *Echinopartum ibericum* characterize the uppermost belt.

Material and methods

To sample the mire a core of 120 cm was obtained with a Russian core sampler. Samples were studied at intervals of 4 cm, resulting in 30 samples in this record. A sediment characterization of the mire (Aaby and Berglund, 1986) was made in order to clarify certain important events in its formation and evolution (Table 1).

Four samples of bulk organic sediment have been dated in the National Accelerator Centre (CNA, CSIC, Sevilla, Spain) (Table 2). Calibrated dates were calculated using CALIB v.5.0.2. program (Stuiver *et al.*, 1998). An age depth-model has been built (Fig. 2) with the average dates by means of linear interpolation, taking into account the maximum probability interval at 2 sigma ranges. This allows the calculation of the approximate sedimentation rate of the mire.

Palynological analysis of the samples followed the classic chemical procedure (Faegry and Iversen, 1989; Moore *et al.*, 1991), using Thoulet heavy liquid for densimetric separation of pollen and non pollen palynomorphs (Goeury and Beaulieu, 1979). Palynological concentration was estimated by adding a *Lycopodium* tablet to each sample (Stockmarr, 1971). Data processing and graphic representation was performed with TILIA and TGView softwares (Grimm, 1992; 2004). Local pollen assemblage zones were determined with a cluster analysis made by CONISS (Grimm, 1987).

Table 1. Sediment characteristics at La Meseguera mire (Cáceres, Spain)

Depth (cm)	Characteristics
0-56	Light brown, slightly humified peat with many herbaceous detritus: Tb ² , Dh ²
56-96	Darker brown, moderately humified peat with moderately humified silt, some herbaceous detritus and low presence of sands: Tb ² , Ld ² , Dh+, Gmin+
96-100	Lighter brown, moderately humified peat with moderately humified silt: Tb ² , Ld ²
100-110	Darker brown, moderately humified silt with presence of some sands, clays and few gravels: Ld ² , Ag1, Gmin1, Gmaj+
110-120	Lighter brown, moderately humified silt with presence of some sands, clays and gravels: Ld ² , Ag1, Gmin1, Gmaj1

Table 2. Chronology of the pollen sequence of La Meseguera. Calibrated dates were calculated using CALIB v.5.0.2. program (Stuiver *et al.*, 1998)

Laboratory code	Depth (cm)	¹⁴ C Age	2σ Calibration (95% probability)	Mean age cal AD
CNA 753	30	Modern	1954-1956 cal AD (95%)	1955
CNA 754	60	38 ± 30 BP	1444-1524 cal AD (66%) 1558-1631 cal AD (33%)	1520
CNA 755	80	640 ± 30 BP	1283-1329 cal AD (43%) 1340-1396 cal AD (57%)	1340
CNA 295	120	1270 ± 60 BP	654-888 cal AD (95%)	771

Ferns, hydro-hygrophilous taxa and non pollen palynomorphs have been excluded from the total pollen sum (> 500 pollen grains) in the pollen diagrams (Figs. 3-6) (Wright and Patten, 1963). Pollen sum have also been increased to reach 200 pollen grains excluding *Erica arborea* type ones, due to the high percentages of this type, in order to make the rest of taxa more visible. Besides, a chart showing the total pollen concentration has been added (Figs. 5-6).

Microcharcoals in the same slides used for pollen (Tinner and Hu, 2003; Finsinger and Tinner, 2005) we-

re counted and sorted into different size classes (Morrison, 1994; Vannièrè *et al.*, 2008), in order to reconstruct the historical dynamics of fires in the area (Whitlock and Larsen, 2001). *Lycopodium* spores were also considered to estimate their concentration. The charcoal accumulation rate (CHAR) (Figs. 5-6) was calculated by dividing the concentration of microcharcoals by the sedimentation rate of each sample obtained from the age-depth model (Long and Whitlock, 2002).

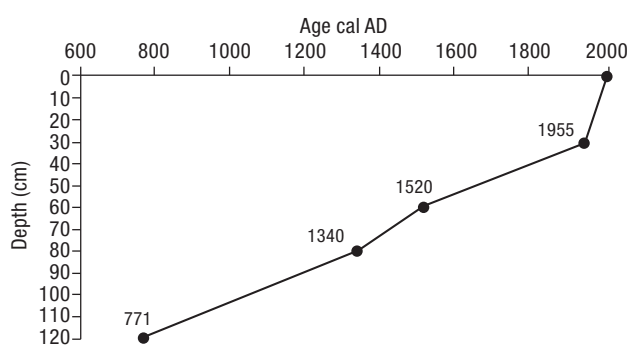
Results

The main features of pollen diagrams are shown in Table 3.

Discussion

The onset of mire formation. Islamic Period (ca. 770-940 calAD). LPAZ MES1A1

La Meseguera mire was formed at the end of 8th century, as a likely consequence of intense forest clearance activities developed in earlier times, in an uns-

**Figure 2.** Age-depth model for La Meseguera mire.




Figure 3. Pollen diagram of La Meseguera. Trees and shrubs.

table climatic scenario, which characterizes the Early Medieval Cold Period (Desprat *et al.*, 2003).

Tree crops would be represented by chestnut, with the onset of its continuous curve, and olive, whose early traces are located at the beginning of 10th century.

By this time, pastures occupy a limited area, with grasslands as their major element. Nitrophilous taxa scarcely appear, pointing to the lack of intense livestock husbandry, as also indicated by the low levels of coprophilous fungi spores (López Sáez and López Me-

rino, 2007). Both the presence of fire indicators and the high values of CHAR, with a maximum in the transition to 10th century, show the great incidence of fires in this period.

A seminomadic livestock grazing model could be hypothesized for this period, based on uncontrolled shrub burning, with a low stocking density in relation to the large amount of pastures which could be potentially available. Historical data about the early Islamic Period describe an economic model based on livestock

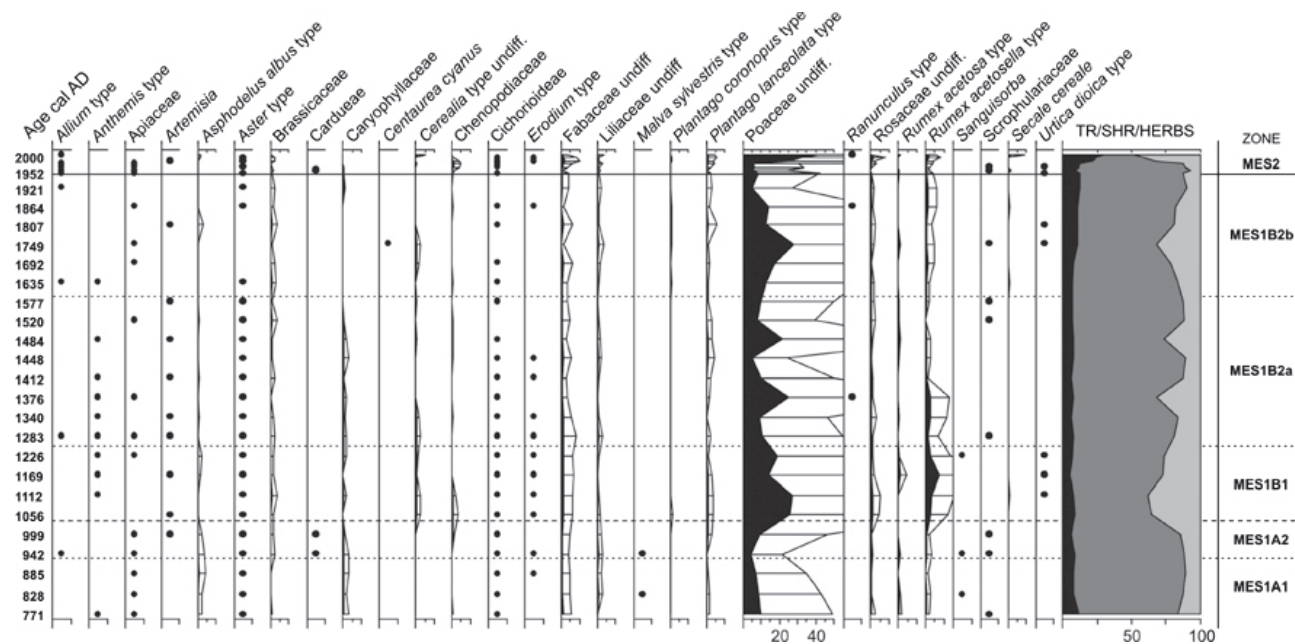


Figure 4. Pollen diagram of La Meseguera. Herbs.

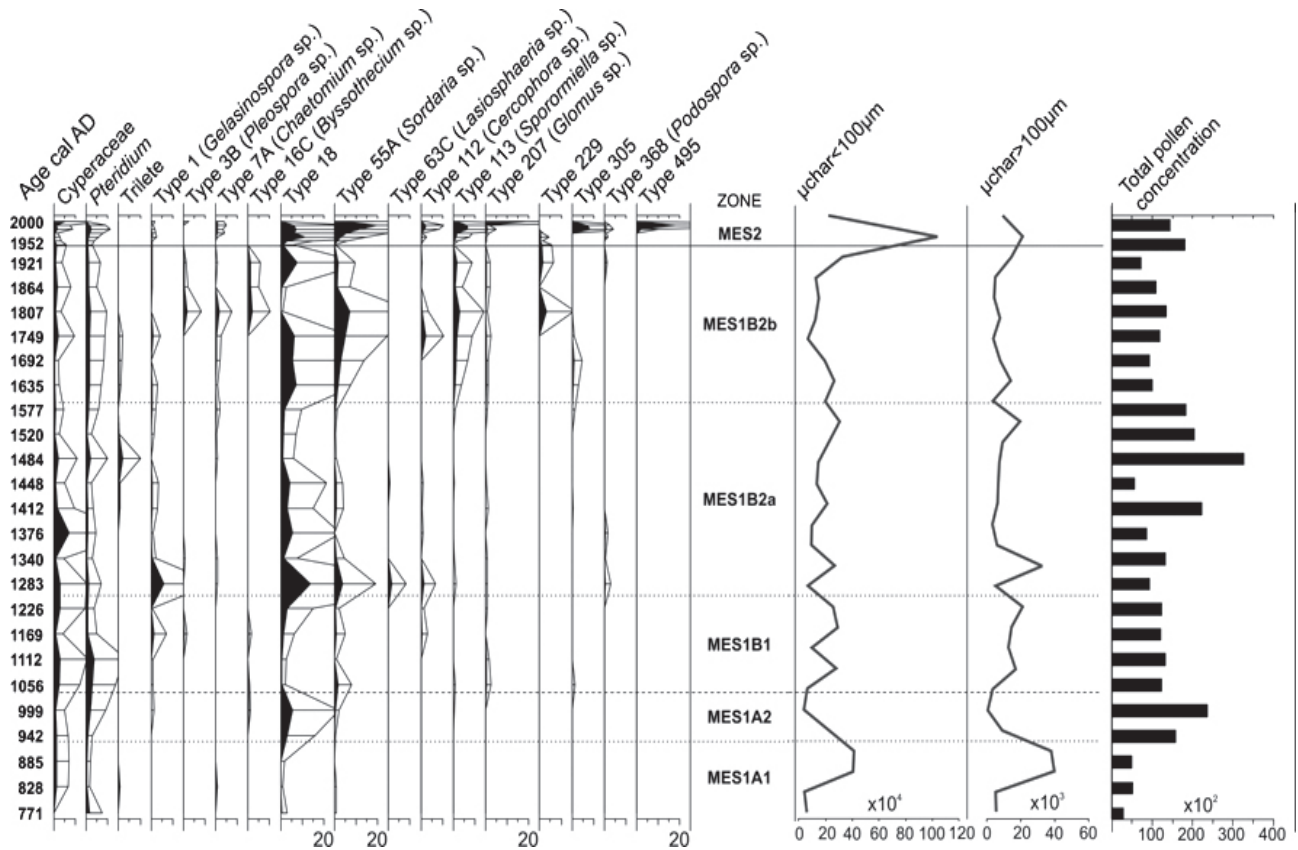


Figure 5. Pollen diagram of La Meseguera. Hydro-hygrophilous taxa, non-pollen palynomorphs, charcoal accumulation rate (CHAR) and total pollen concentration.

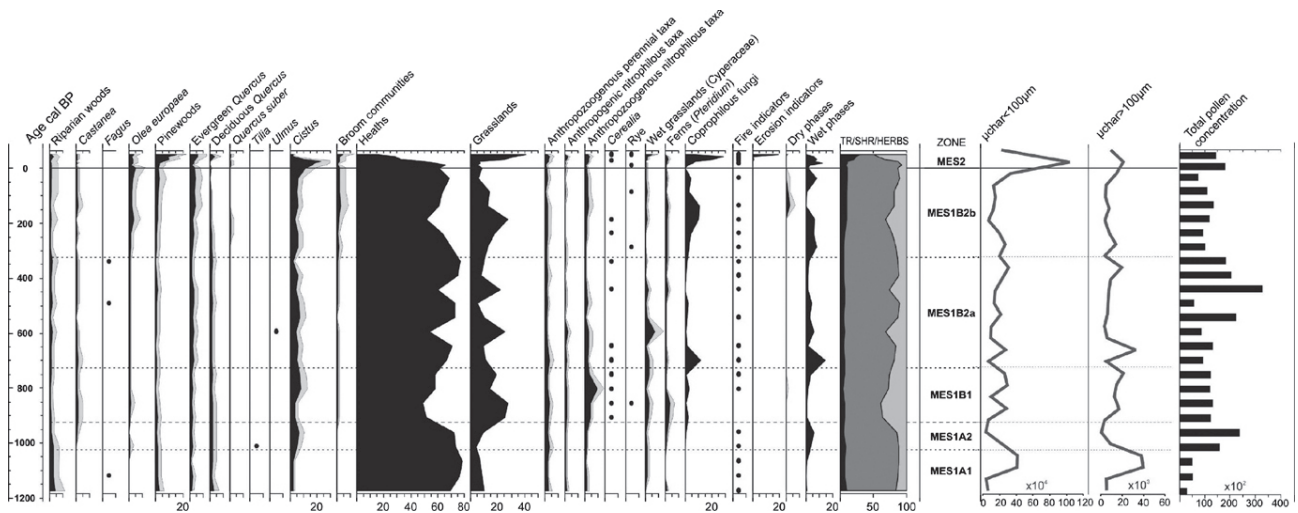


Figure 6. Synthetic pollen diagram of La Meseguera. Riparian woods: *Alnus*, *Betula*, *Corylus*, *Fraxinus*, *Rosaceae* type *Prunus*, *Salix*, *Ulmus*, *Ilex* and *Sambucus*; Anthropozoogenous perennials taxa: *Apiaceae*, *Brassicaceae*, *Campanula*, *Caryophyllaceae*, *Fabaceae*, *Liliaceae*, *Rosaceae* and *Scrophulariaceae*; Anthropogenic nitrophilous taxa: *Aster* type, *Cichorioideae*, *Erodium*, *Malva*; Anthropozoogenous nitrophilous taxa: *Chenopodiaceae*, *Plantago* sp., *Rumex* sp. and *Urtica dioica* type; Coprophilous fungi: *Gelasinospora* sp. (Type 1), *Sordaria* (Type 55A), *Cercophora* (Type 112), *Sporormiella* (Type 113) and *Podospora* (Type 368); Fire indicators: *Chaetomium* (Type 7A); Erosion indicators: *Glomus* (Type 207); Dry phases: *Pleospora* (Type 3B), *Byssotrichum circinans* (Type 16C) and *Lasiosphaeria* sp. (Type 63C); Wet phases: Type 18.

Table 3. Description of pollen zones

Zone	Trees/Shrubs	Herbs	Non-pollen	Char
MES2 (30-0 cm)	— Trees maximum (30%) — <i>P. sylvestris</i> (>10%), <i>Olea</i> (5%), <i>P. pinaster</i> (3%) and <i>P. pinea</i> (2%) — <i>Q. ilex</i> (6%) and <i>Q. suber</i> (>1%) — <i>Erica minimum</i> (14%). <i>Cistus</i> (2%) and <i>Cytisus</i> (4%) — <i>Castanea</i> (<1%) and <i>Fagus</i>	— Poaceae maximum (>40%) — Slight increase of nitrophilous taxa — Cerealia (>1%) and <i>Secale cereale</i> (2%) maxima	— Coprophilous fungi maxima — Type 7A final rise — High levels of Type 18	Final sharp maximum
MES1B2b (54-30 cm)	— Retreat of <i>Erica</i> (51%) and final recovery (69%) — <i>Cistus</i> (6%) and <i>Cytisus</i> (3%) — <i>Q. ilex</i> (5%), <i>P. sylvestris</i> (2%) — <i>Castanea</i> (>1%) and <i>Olea</i> (3%) — <i>Juniperus</i> , <i>Q. suber</i> and <i>P. pinaster</i>	— Poaceae initial maximum (28%) and final minimum (5%) — Low presence of nitrophilous taxa — Sporadic presence of Cerealia and <i>Secale cereale</i>	— Coprophilous fungi increase — Type 7A rise — Alternating levels of Type 18 and Type 3B	Rise with peaks in the middle of this zone
MES1B2a (82-54 cm)	— <i>Erica</i> maximum (>70%) — <i>Cistus</i> (7%) and <i>Cytisus</i> (1%) — <i>Q. pyrenaica</i> (2%) and <i>Q. ilex</i> (2%) — <i>Castanea</i> and <i>Olea</i> <1% — <i>Fagus</i> , <i>Ulmus</i> and <i>Q. suber</i>	— Poaceae oscillations (5-25%) — Fabaceae and Rosaceae >1% — Nitrophilous taxa drop — Sporadic presence of Cerealia	— Initial Coprophilous fungi increase and final disappearance — Low levels of Type 207 — Sporadic Type 7A — Type 18 initial maximum	Oscillations and final stabilization
MES1B1 (102-82 cm)	— <i>Erica</i> minimum (48%) and <i>Cistus</i> maximum (8%) — <i>Q. pyrenaica</i> (2%) and <i>Q. ilex</i> (2%) — <i>Castanea</i> and <i>Olea</i> >1% — <i>P. sylvestris</i> and <i>Q. suber</i>	— Poaceae (27%) — Fabaceae and Rosaceae >1% — Rise of nitrophilous taxa, specially <i>Rumex</i> spp. (>8%) — First appearances of Cerealia and <i>Secale cereale</i>	— Coprophilous fungi increase — Type 207 appears — Type 18 minima — Sporadic presence of Type 3B and 16C	Initial minimum and final increase
MES1A2 (110-102 cm)	— <i>Erica</i> (72%) and <i>Cistus</i> (5-6%) — <i>P. sylvestris</i> (<1%), <i>Q. pyrenaica</i> (2%) and <i>Q. ilex</i> (2%) — <i>Castanea</i> and <i>Olea</i> continuous curve — <i>Tilia</i>	— Poaceae <10% — Fabaceae and Rosaceae >1% — Nitrophilous taxa <1% — <i>Asphodelus albus</i>	— Coprophilous fungi increase — Type 18 rise	Sharp reduction
MES1A1 (120-110 cm)	— <i>Erica</i> (78%) and <i>Cistus</i> (2%) — Riparian species maxima (5%) — <i>P. sylvestris</i> (2%), <i>Q. pyrenaica</i> (3%) and <i>Q. ilex</i> (2%) — <i>Castanea</i> , <i>Fagus</i> , <i>P. pinea</i> and <i>P. pinaster</i>	— Poaceae <10% — Fabaceae >1% — Nitrophilous taxa <1% — <i>Asphodelus albus</i> maximum	— Coprophilous fungi minima — Low levels of Type 7A	Final maximum

grazing, by Berber people, in a sparsely populated land (Franco Moreno, 2005).

Pollen concentration is very low in this zone (Fig. 6), pointing to adverse conditions for the development of vegetation, in spite of the gradual amelioration of weather (López Sáez *et al.*, 2009). This could again reflect the high intensity and frequency of fires.

The relative consolidation of the islamic settlement (ca. 940-1050 calAD). LPAZ MES1A2

Tree crops start to develop, in agreement with increasing requirements of an expanding popu-

lation. Cork oak also seems to advance, pointing to a greater importance in relation to tanning and apiculture (Ezquerria Boticario and Gil Sánchez, 2008). Riparian woods are affected by this higher human impact, due to the likely use of river and stream banks for the setting-up of irrigated orchards, with the new techniques introduced by Berber people (Franco Moreno, 2005).

Maxima of CHAR initially continue, indicating fires on shrublands, which allow grasslands and also *Cistus* communities to expand. Besides, a slight increase in the percentages of pollen of taxa linked to livestock grazing and spores of coprophilous fungi suggests the establishment of more sedentary livestock settlements.

Historical data tell about some autonomy of this region with regard to Córdoba Caliphate during 10th century (García Oliva, 2007), reinforced by population isolation within Hurdes intricate mountain ranges. The border with Christian Kingdoms would be located north of the Central Mountain System (Barrios García, 1985).

The onset of the Medieval Warm Episode (Desprat *et al.*, 2003) is associated to milder climatic conditions, with increasing temperatures and rainfall, as indicated by the significant rise of Type 18 levels (Mighall *et al.*, 2006). The lower presence of gravels in this sedimentation level (Table 1) would show less torrential episodes in rainy periods.

Space occupation in the border (ca. 1050-1280 calAD). LPAZ MES1B1

Human pressure becomes more pronounced in 12th century. Tree crops, chestnut and olive trees, reach new maxima and so does cork oak. On the other hand, pine woods disappear, probably related to the needs for timber. Low pollen rates of *Cerealia* and *Secale cereale* are insufficient to indicate their local cultivation (López Sáez and López Merino, 2005) but they are probably grown not far from the mire. Agriculture is favoured by irrigation systems and the use of manure as fertilizer (Franco Moreno, 2005).

However the most outstanding event in vegetation is the retreat of heathlands at the expense of grasslands. This change would be related to livestock expansion, as shown by the high pollen percentages of nitrophilous taxa and the increasing levels of coprophilous fungi. The lack of fire indicators in initial samples is also significant, pointing to shrub control by livestock, most likely driven by goats.

At the end of 12th century (ca. 1190 cal AD) a sharp drop of crops and a clear decrease of grasslands extension are observed, coinciding with growing values of CHAR and the first appearance of dry phases indicators. A severe regional drought can explain these facts. Meanwhile, in the surroundings of the mire, livestock grazing could remain thanks to the water provided by nearby springs.

This broad intensification of human action during the onset of the Christian Kingdoms domination is also verified by historical data. Two castles are built at the end of 12th in this region (Martín Martín, 1985; Montaña Conchiña and Clemente Ramos, 1994)

Population settlement and the beginning of Early Modern Period (ca. 1280-1580 calAD). LPAZ MES1B2a

At the end of 13th century the interests of transhumant livestock breeders reached their highest protection thanks to the creation of La Mesta (Ezquerria Boticario and Gil Sánchez, 2008). Its impact on the study region was very low due to the absence of significant livestock tracks and the location of large summer grasslands areas in adjacent regions (Terés Landeta *et al.*, 1995). Intense livestock use was also precluded by the donation of “*Dehesa de Jurde*” from Granadilla to La Alberca in 1289 (Fernández Gómez, 1984), accompanied by several ordinances preventing its use by outsiders.

The need of more pastures triggered shrub fires (Fig. 7), until a sharp reduction of livestock activity is detected by the mid 14th century. It coincides with a dry phase, indicated by *Pleospora*, and with the onset of Little Ice Age (Manrique and Fernández-Cancio, 2000; Desprat *et al.*, 2003). This crisis would be also related with a pollen concentration minimum (Fig. 6).

A wide extent of grasslands is detected during the 15th century without a parallel increase of livestock indicators. This could be linked to a phase of transhumant livestock predominance related to a change of property in favor of Duke of Alba in 1,444 (Pino García, 1985). New ordinances at the beginning of 16th century (Llorente Pinto, 1992) triggered the drop of livestock indicators and a slight increase of forest taxa.

Higher human pressure and spread of scrubland (ca. 1580-1950 cal AD). LPAZ MES 1B2b

Shrub taxa suffer a strong retreat in a first phase, leading to minimum values around mid 18th century, while grasslands spread. In addition, the rise of spore values of coprophilous fungi shows a higher impact of livestock grazing while the average incidence of fires increases.

A widespread agricultural development occurs at a regional scale throughout the 17th and 18th centuries (Ezquerria Boticario and Gil Sánchez, 2008), with the expansion of cereal and olive tree crops. However, livestock husbandry would keep on being the economic base of the Hurdes region, although a clear advance of olive tree cultivation, an upturn of cereal during the 18th century and occasional rye crops are observed on the pollen diagram.

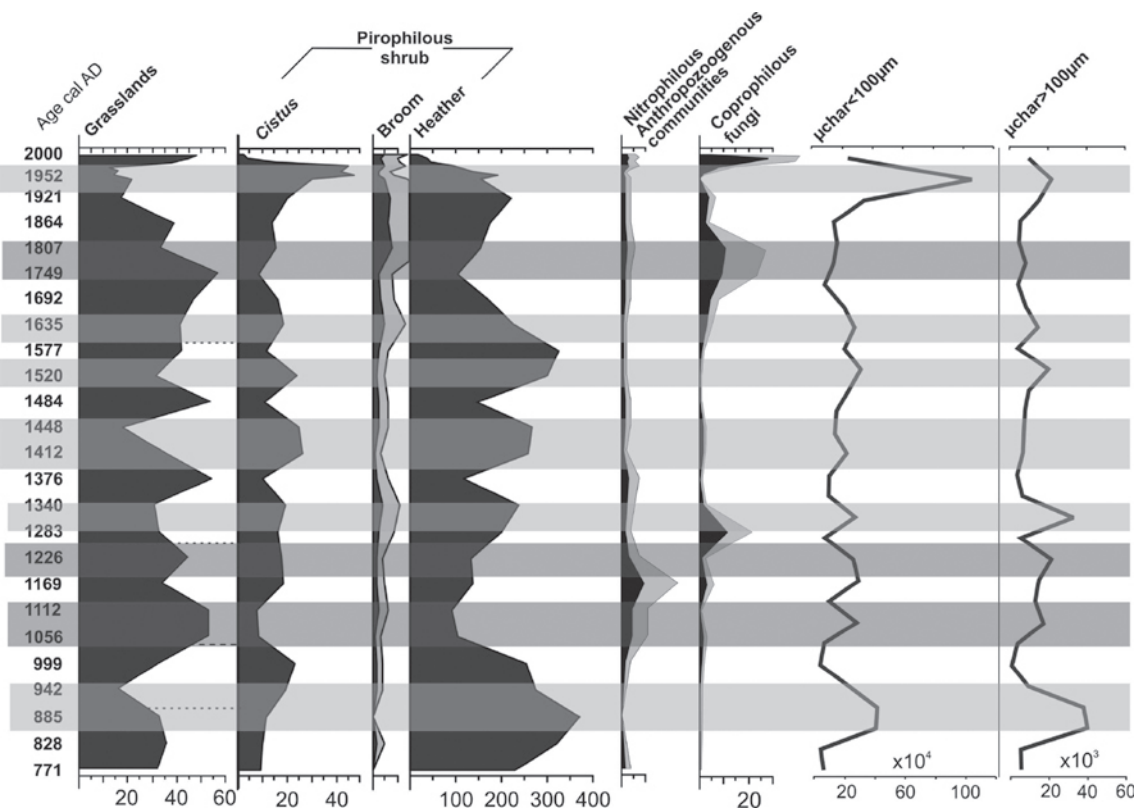


Figure 7. Response to fire and influence of livestock intensity on grasslands and pirophilous shrub. Fires enable the extension of grasslands (light grey). If livestock intensity is high, grasslands run out as shrublands spread (dark grey). New fires begin this process again.

Climatic conditions are relatively wet until the end of the Early Modern Period, as corresponds to the second phase of the Little Ice Age (Bradley and Jones, 1993) and the high levels of Type 18 indicate.

From the beginning of the Late Modern Period livestock husbandry steadily increases, with maxima at the beginning of 19th century, after the clearance of oak forests to open new pasturelands. This maximum livestock pressure coincides with a new change of property in the area (Llorente Pinto, 1992; Granjel, 2001). Subsequent Confiscation Laws would have led to felling of already limited oak forests, in order to defray the costs of farms (Cruz Reyes, 1983). This fact, along with a livestock activity decrease, would have favoured the maximum extent of scrubland at the end of this period. The progression of shrub legumes parallel to the decline of oak forests should also be stressed.

Afforestation Plans, fire and current landscape (ca. 1950 cal AD-present). LPAZ MES2

Forest taxa reach their maximum values in the uppermost samples, due both to pine afforestations, es-

pecially with *Pinus sylvestris*, and to final livestock abandonment. Meanwhile, scrubland reaches its minimum extent, as a consequence of the spread of pinewoods, forestry and, above all, fire, with levels reaching maxima during this period. *Cistus* and broom communities are initially favoured against heathlands.

Grasslands extend sharply to the maxima of the profile thanks to fire influence. Spores of coprophilous fungi disappear in the uppermost sample, after their maxima of the profile, coinciding with a *Glomus* maximum, pointing to an erosion event likely related with the incidence of fire. The broad spread of pinewoods would have triggered the reduction of pasturelands. Then, stock density would increase in the more propitious areas left, like the mire, so that the signal produced by coprophilous fungi would also improve. Subsequent fire proliferation would have helped grasslands extend therefore reducing this stock density signal.

Pine afforestations and fire mark the current landscape evolution of the Hurdes region. The most recent years are characterized by large fires, which lead the arboreal pollen percentage to the minimum of the profile.

On the presence of beech (*Fagus sylvatica*) in the western Central Mountain System

The pollen diagram of La Meseguera mire shows the sporadic presence of *Fagus* pollen in three samples, dated approximately in the 9th, 15th and 16th centuries (Fig. 3). These constitute the most western location in the Central Mountain System found to date.

There are a large number of current *Fagus sylvatica* references in the eastern part of the Central Mountain System, especially in Ayllón and Somosierra ranges (e.g.: Rivas Martínez, 1962, 1963; Mayor, 1965). They decrease to the west, with scattered citations in the Gredos Range (Amor *et al.*, 1993), the Francia Range (Casaseca, 1975; Fernández Díez, 1976) and the Gata Range (Pulido, pers. com.).

As for the pollen record, the oldest dated citations are located in the Bejar Range, with sporadic appearances from 5850 calBP (Ruiz Zapata *et al.*, 2011), and in the Ayllon Range, around 4100 calBP (Franco Múgica *et al.*, 2001). Its presence is dated in the Gredos Range from 3000 calBP (Ruiz Zapata and Acaso Deltell, 1981; Franco Múgica, 1995), and more recently in Guadarrama (Vázquez, 1992) and Rascafría (Franco Múgica, 1995). It has been not detected westwards, neither in the Gata nor in the Estrela Range (Abel Schaad *et al.*, 2009).

The scarcity of sequences covering longer chronological periods prevents the detection of older appearances, which could shed light on the possible establishment of glacial refugia in the area. This hypothesis would be supported by the presence of pollen from other current species, like hornbeam (*Carpinus betulus*) in the Estrela (Van der Brink and Janssen, 1985) and the Bejar (Atienza Ballano, 1993) ranges in Mid Holocene; lime tree (*Tilia* sp.), which appears more recently in both ranges and around 1000 calBP in La Meseguera mire; or chestnut (*Castanea sativa*), located before its expansion during Roman Period throughout western Central Mountain System (Abel Schaad *et al.*, 2009; Abel-Schaad and López-Sáez, 2013).

The ability of beech to respond to disturbances (Leuschner *et al.*, 2006) would help its survival, despite the high intensity of human impact, against other species, like *Tilia* or *Carpinus*, which would go extinct by this action (Turner, 1962; Gardner and Willis, 1999).

However, its low pollen productivity (Andersen, 1970) and small range of dispersion (Moore *et al.*, 1991) hinder this species' appearance in pollen records (Jacobson and Bradshaw, 1981; Conedera *et al.*, 2006).

Moreover, beech seeds are mainly dispersed by birds (Valsecchi *et al.*, 2008), allowing its expansion in a pattern of isolated stands, whose signal shows a sporadic and intermittent character (López Merino *et al.*, 2008). This constitutes a problem when detecting possible expansion routes of beech from East to West (Martínez Atienza and Morla Juaristi, 1992; Costa Tenorio *et al.*, 1997), since there is no gradation in the presence of pollen. Neither dates seem to agree. First appearances in Navamuño, in the Bejar Range (Ruiz Zapata *et al.*, 2011), or in Pelagallinas, in the Ayllon Range (Franco Múgica *et al.*, 2001), are older than recent expansion of beech in the Iberian Mountain System (López-Merino *et al.*, 2008), so they may be proposed as refugium areas. This agrees with models presenting potential distribution areas of *Fagus sylvatica* during Late Glacial Maximum along the western sector of the Central Mountain System (Benito Garzón *et al.*, 2007). These areas move northwards in the Mid Holocene, with very scarce presence in western Iberia, likely due to the isolation of its populations.

Hence, possible refugia of beech could have existed in the western Central Mountain System, in absence of older deposits. Intense human activity would have prevented its expansion in the Mid Holocene, causing the extinction of many stands. More recently, the steady climate continentalization would have produced a general decline (Magri, 2008).

Concluding remarks

La Meseguera mire was formed around the middle of Early Medieval Cold Period, in a landscape dominated by heathlands, as a result of an intense deforestation on soils with limited ability for regeneration.

First phases of territorial occupation by Berber people are based on a semi-nomadic livestock husbandry related to shrub fires, and emerging tree crops such as chestnut and olive trees. In the transition to the new millennium human pressure increases, specially by livestock grazing and, to a lesser extent, with the introduction of new agricultural techniques, favored by climate amelioration.

Christian Kingdoms do not alter substantially land use patterns, beyond an intensification of livestock husbandry and tree crops. Changes of ownership and distance from major transhumant routes prevent this region joining the widespread development until the beginning of Early Modern Period. The use of fire cau-

ses a cyclic alternation between grasslands and heathlands.

From Early Modern Period anthropogenic action steadily intensifies. Livestock grazing, olive tree crops and a great incidence of fire characterizes the region's landscape until the mid 20th century, when the maximum extent of heathland is detected. More recently, pine afforestations and large fires constitute the main features, as well as the decline of livestock activity.

The most western pollen record of *Fagus sylvatica* in the Central Mountain System is dated in this mire. This and other nearby ones suggest the presence of beech before its expansion in Mid Holocene.

Acknowledgements

We wish to thank Martin Kelsey, from Trujillo (Cáceres) for his invaluable help with the English version.

References

- Aaby B, Berglund BE, 1986. Characterization of peat and lake deposits. In: Handbook of holocene palaeoecology and palaeohydrology (Berglund BE, ed). John Wiley and Sons Ltd, Chichester. pp: 231-246.
- Abel Schaad D, Hernández Carretero AM, López Sáez JA, Pulido Díaz FJ, López Merino L, Martínez Cortizas A, 2009. Evolución de la vegetación en la Sierra de Gata (Cáceres-Salamanca, España) durante el Holoceno reciente. Implicaciones biogeográficas. *Rev Esp Micropaleontol* 41(1-2): 91-105.
- Abel-Schaad D, López-Sáez JA, 2013. Vegetation changes in relation to fire history and human activities at the Peña Negra mire (Bejar Range, Iberian Central Mountain System, Spain) during the past 4.000 years. *Veg Hist Archaeobot* 22: 199-214.
- Amor A, Ladero M, Valle CJ, 1993. Flora y vegetación vascular de la comarca de la Vera y laderas meridionales de la Sierra de Tormantos (Cáceres, España). *Stud Bot* 11: 11-207.
- Andersen ST, 1970. The relative pollen productivity and pollen representation of north European trees, and correction factors for tree pollen spectra. *Dan Geol Unders* 96: 1-99.
- Atienza Ballano M, 1993. Evolución del paisaje vegetal en las Sierras de Béjar y Francia durante el Holoceno, a partir del análisis polínico. Doctoral thesis. Universidad de Alcalá de Henares, Alcalá de Henares, Spain.
- Barrios García A, 1985. Repoblación en la zona meridional del Duero: fases de ocupación, procedencias y distribución espacial de los grupos repobladores. *Stud Hist Hist mediev* 3: 33-82.
- Benito Garzón M, Sánchez de Dios R, Sáinz Ollero H, 2007. Predictive modelling of tree species distributions on the Iberian Peninsula during the Last Glacial Maximum and Mid-Holocene. *Ecography* 30: 120-134.
- Bradley RS, Jones PD, 1993. Little Ice Age' summer temperature variations: their nature and relevance to recent global warming trends. *Holocene* 3-4: 367-376.
- Carcaillet C, Bouvier M, Frechette B, Larouche A, Richard P, 2001. Comparison of pollen slide and sieving methods in lacustrine charcoal analyses for local and regional fire history. *Holocene* 11(4): 467-476.
- Carrión JS, Munuera M, Dupré M, Andrade A, 2001. Abrupt vegetation changes in the Segura mountains of southern Spain throughout the Holocene. *J Ecol* 89: 783-797.
- Carrión JS, Fuentes N, González-Sampériz P, Sánchez L, Finlayson JC, Fernández S, Andrade A, 2007. Holocene environmental change in a montane region of southern Europe with a long history of human settlement. *Quat Sci Rev* 26: 1455-1475.
- Casaseca Mena B, 1975. Contribución al conocimiento de la flora salmantina. *Anales Inst Bot AJ Cavanilles* 32(2): 255-258.
- Conedera M, Tinner W, Cramer S, Torriani D, Herold A, 2006. Taxon-related pollen source areas for lake basins in the southern Alps: an empirical approach. *Veg Hist Archaeobot* 15: 263-272.
- Costa Tenorio M, Morla Juaristi C, Sainz Ollero H (eds), 1997. Los bosques ibéricos. Una interpretación geobotánica, Planeta, Barcelona, Spain.
- Cruz Reyes JL, 1983. Transformación del espacio y economía de subsistencia del Valle del Jerte. *Inst Cult El Brocense, Coria*. 363 pp.
- Desprat S, Sánchez Goñi MF, Loutre MF, 2003. Revealing climatic variability of the last three millennia in north-western Iberia using pollen influx data. *Earth Planet Sci Lett* 213: 63-78.
- Ezquerro Boticario FJ, Gil Sánchez L, 2008. La transformación histórica del paisaje forestal en Extremadura. *Tercer Inventario Forestal Nacional 1997-2007*. Ministerio de Medio Ambiente, Madrid, Spain.
- Faegri K, Iversen J, 1989. Textbook of pollen analysis, 4th ed. John Wiley and Sons, Chichester.
- Fernández Díez FJ, 1976. Flora vascular de la sierra de Tamames y Peña de Francia (Salamanca, Spain). *Trab Dept Bot Salamanca* 1: 3-27.
- Fernández Gómez L, 1984. Las Hurdes: de la prehistoria a la baja Edad Media. *Alcántara* 31-32: 137-159.
- Finsinger W, Tinner W, 2005. Minimum count sums for charcoal-concentration estimates in pollen slides: accuracy and potential errors. *Holocene* 15: 293-297.
- Franco Moreno B, 2005. Distribución y asentamiento de tribus bereberes (Imazighen) en el territorio emeritense en época emiral (s. VIII-X). *Arqueol Territ Mediev* 12-1: 39-50.
- Franco Múgica F, 1995. Estudio palinológico de turberas holocenas en el Sistema Central: reconstrucción paisajística y acción antrópica. Doctoral thesis. Universidad Autónoma, Madrid, Spain.

- Franco Múgica F, García Antón M, Maldonado Ruiz J, Morla Juaristi C, Sainz Ollero H, 2001. Evolución de la vegetación en el sector septentrional del Macizo de Ayllón (Sistema Central). Análisis polínico de la turbera de Pelagallinas. An Jard Bot Madrid 59(1): 113-124.
- García Oliva MD, 2007. Un espacio sin poder: la Transierra extremeña durante la época musulmana. Stud Hist, Hist Mediev 25: 89-120.
- García Navarro A, 1995. Los Suelos. In: Vegetación y flora de Extremadura (Devesa JA, ed). Universitas Editorial, Badajoz. pp: 49-78.
- Gardner AR, Willis KJ, 1999. Prehistoric farming and the postglacial expansion of beech and hornbeam: a comment on Küster. Holocene 9(1):119-122.
- Gil Romera G, Carrión JS, Pausas JG, Sevilla-Callejo M, Lamb HF, Fernández S, Burjachs F, 2010. Holocene fire activity and vegetation response in South-Eastern Iberia. Quat Sci Rev 29: 1082-1092.
- Goeury C, Beaulieu JL de, 1979. À propos de la concentration du pollen à l'aide de la liqueur de Thoulet dans les sédiments minéraux. Pollen Spores 21: 239-251.
- Gordón Peral MD (coord), 2010. Toponimia de España. Estado actual y perspectivas de la investigación. Berlin, Walter de Gruyter. 344 pp.
- Granjel M, 2001. Las Hurdes en el siglo XIX: definición del territorio y evolución demográfica. Alcántara 53-54: 133-154.
- Grimm EC, 1987. Coniss: a Fortran 77 program for stratigraphically constrained cluster análisis by the method of incremental sum of squares. Comput Geosci 13(1): <13-35.
- Grimm EC, 1992. Tilia, version 2. Springfield. IL 62703. USA: Illinois State Museum. Research and Collection Center.
- Grimm EC, 2004. TGView. Illinois State Museum, Springfield.
- IGME, 1990. Martiago. Mapa Geológico de España, escala 1:50.000. Ministerio de Industria, Servicio de Publicaciones, Madrid, Spain.
- Jacobson GL Jr, Bradshaw RHW, 1981. The selection of sites for paleovegetational studies. Quat Res 16: 80-96.
- Janssen C, Woldringh RE, 1981. A preliminary radiocarbon dated pollen sequence from the Serra da Estrela, Portugal. Finisterra 16(32): 299-309.
- Leuschner C, Meier IC, Hertel D, 2006. On the niche breadth of *Fagus sylvatica*: soil nutrient status in 50 Central European beech stands on a broad range of bedrock types. Annals For Sci 63: 355-368.
- Long CJ, Whitlock C, 2002. Fire and vegetation history from the coastal rain forest of the Western Oregon Coast Range. Quat Res 58: 215-225.
- López-Merino L, López Sáez JA, Ruiz Zapata MB, Gil García MJ, 2008. Reconstructing the history of beech (*Fagus sylvatica* L.) in the north-western Iberian Range (Spain): from Late-Glacial refugia to the Holocene anthropic-induced forests. Rev Palaeobot Palynol 152: 58-65.
- López-Merino L, López-Sáez JA, Alba-Sánchez F, Pérez-Díaz S, Carrión, JS, 2009. 2000 years of pastoralism and fire shaping high-altitude vegetation of Sierra de Gredos in central Spain. Rev Palaeobot Palynol 158: 42-51.
- López-Sáez JA, Abel-Schaad D, Pérez-Díaz S, Blanco-González A, Alba-Sánchez F, Dorado M, Ruiz-Zapata MB, Gil-García MJ, Gómez-González C, Franco-Múgica F, 2013. Vegetation history, climate and human impact in the Spanish Central System over the last 9,000 years. Quat Int.
- López Sáez JA, López Merino L, 2005. Precisiones metodológicas acerca de los indicios paleopalinológicos de agricultura en la Prehistoria de la Península Ibérica. Portugalia, Nova Série Vol XXVI: 53-64.
- López Sáez JA, López Merino L, 2007. Coprophilous fungi as a source of information of anthropic activities during the Prehistory in the Amblés Valley (Ávila, Spain): the archaeopalynological record. Rev Esp Micropaleontol 39(1-2): 103-116.
- López Sáez JA, López Merino L, Alba Sánchez F, Pérez Díaz S, 2009. Contribución paleoambiental al estudio de la trashumancia en el sector abulense de la Sierra de Gredos. Hisp Rev Esp Hist vol LXIX, 231: 9-38.
- López Sáez JA, Van Geel B, Martín Sánchez M, 2000. Aplicación de los microfósiles no polínicos en Palinología Arqueológica. En: Contributos das ciências e das tecnologias para a arqueologia da Península Ibérica (Oliveira Jorge V, ed). Actas 3^{er} Congresso de Arqueologia Peninsular, vol IX. Adecap, Oporto, Portugal. pp: 11-20.
- Llorente Pinto JM, 1992. Identidad serrana, cultura silvícola y tradición forestal: la crisis de los aprovechamientos tradicionales en las tierras salmantinas y la opción forestal. Agric Soc 65: 217-252.
- Magri D, 2008. Patterns of postglacial spread and the extent of glacial refugia of European beech (*Fagus sylvatica*). J Biogeogr 35: 450-463.
- Manrique E, Fernández-Cancio A, 2000. Extreme climatic events in dendroclimatic reconstructions from Spain. Clim Chang 44: 123-138.
- Martínez Atienza F, Morla Juaristi C, 1992. Aproximación a la Paleocorología Holocena de *Fagus* en la Península Ibérica a través de datos paleopolínicos. Inv Agrar (Fuera de serie) 1: 135-145.
- Martín Martín JL, 1985. Las funciones urbanas en la Transierra occidental. Esp Mediev 6: 403-418.
- Mayor M, 1965. Estudio de la flora y vegetación de las sierras de Pela, Ayllón y Somosierra. Doctoral thesis. Universidad de Alcalá de Henares, Alcalá de Henares, Spain.
- Mercuri AM, Sadori L, Blasi C, 2010. Editorial: Archaeobotany for cultural landscape and human impact reconstructions. Plant Biosyst 144(4): 860-864.
- Mighall T, Martínez Cortizas A, Biester H, Turner SE, 2006. Proxy climate and vegetation changes during the last five millennia in NW Iberia: pollen and non-pollen palynomorph data from two ombrotrophic peat bogs in the North Western Iberian Peninsula. Rev Palaeobot Palynol 141: 203-223.
- Montaña Conchiña JL de la, Clemente Ramos J, 1994. La Extremadura cristiana (1142-1230): ocupación del espacio y transformaciones socioeconómicas. Historia, instituciones, documentos 21: 83-124.

- Moore PD, Webb JA, Collinson ME, 1991. Pollen analysis. Blackwell Scientific Publications, Londres. UK.
- Morales-Molino C, García-Antón M, Postigo-Mijarra JM, Morla C, 2013. Holocene vegetation, fire and climate interactions on the westernmost fringe of the Mediterranean Basin. *Quat Sci Rev* 59: 5-17.
- Morrison KD, 1994. Monitoring regional fire history through size-specific analysis of microscopic charcoal: The last 600 years in South India. *J Archaeol Sci* 21: 675-685.
- Pausas JG, Keeley JE, 2009. A burning story: the role of fire in the history of life. *BioSci* 59: 593-601.
- Pino García JL del, 1985. Génesis y evolución de las ciudades realengas y señoriales en la Extremadura medieval. *Esp Mediev* 6: 379-402.
- Pulido F, Sanz R, Abel D, Ezquerro J, Gil A, González G *et al.*, 2007. Los bosques de Extremadura, evolución, ecología y conservación. Junta de Extremadura, Mérida, Spain.
- Riera Mora S, 2006. Cambios vegetales holocenos en la región mediterránea de la Península Ibérica: ensayo de síntesis. *Ecosist* 15: 17-30.
- Rivas Martínez S, 1962. Contribución al estudio fitosociológico de los hayedos españoles. *An Inst Bot Cavanilles* 20: 97-128.
- Rivas Martínez S, 1963. Estudio de la vegetación y flora de las Sierra de Guadarrama y Gredos. *An Inst Bot Cavanilles* 21(1): 5-325.
- Ruiz Zapata MB, Acalo Deltell E, 1981. Análisis polínico de una turbera localizada en el glaciar de Los Conventos (Macizo Central de Gredos, Ávila, Spain). *Bot Macaron* 8-9: 249-254.
- Ruiz-Zapata MB, Carrasco RM, Gil-García MJ, De Pedraza J, Razola L, Domínguez-Villar D *et al.*, 2011. Dinámica de la vegetación durante el Holoceno en la Sierra de Gredos (Sistema Central Español) *Bol R Soc Esp Hist Nat Sec Geol* 105(1-4): 109-123.
- Sanz R, Pulido F, Camarero J, 2011. Boreal trees in the Mediterranean: recruitment of downy birch (*Betula alba*) at its southern range limit. *Ann For Sci* 68(4): 793-802.
- Stockmarr J, 1971. Tablets with spores used in absolute pollen analysis. *Pollen Spores* 13: 614-621.
- Stuiver M, Reimer PJ, Bard E, Beck JW, Burr GS, Hughen KA *et al.*, 1998. INTCAL98 Radiocarbon Age Calibration, 24000-0 cal BP. *Radiocarb* 40(3): 1041-1083.
- Terés Landeta J, Valero Sáez A, Pérez Figueras C, 1995. Cuad Trashumancia 15. Extremadura. ICONA, Madrid.
- Tinner W, Hu FS, 2003. Size parameters, size-class distribution and area-number relationship of microscopic charcoal: relevance for fire reconstruction. *Holocene* 13: 499-505.
- Turner J, 1962. The Tilia decline: an anthropogenic interpretation. *New Phytol* 61: 328-341.
- Valladares F, Camarero JJ, Pulido F, Gil-Pelegrín E, 2004. El bosque mediterráneo, un sistema humanizado y dinámico. In: *Ecología del bosque mediterráneo en un mundo cambiante* (Valladares F, ed). Ministerio de Medio Ambiente, Madrid. pp: 13-25.
- Valsecchi V, Finsinger W, Tinner W, Ammann B, 2008. Testing the influence of climate, human impact and fire on the Holocene population expansion of *Fagus sylvatica* in the southern Prealps (Italy). *Holocene* 18(4): 603-614.
- Van den Brink LM, Janssen CR, 1985. The effect of human activities during cultural phases on the development of montane vegetation in the Serra da Estrela, Portugal. *Rev Palaeobot Palynol* 44: 193-215.
- Van der Knaap WO, Van Leeuwen JFN, 1995. Holocene vegetation and degradation as responses to climatic change and human activity in the Serra da Estrela, Portugal. *Rev Palaeobot Palynol* 89: 153-211.
- Van Geel B, 2002. Non-pollen palynomorphs. In: *Tracking environmental change using lake sediments, Volume 3: Terrestrial, algal, and siliceous indicators* (Smol JP, Birks HJB, Last WM, eds). Kluwer Academic Publishers, Dordrecht. pp: 99-119.
- Van Geel B, 2006. Fossil ascomycetes in Quaternary deposits. *Nova Hedwig* 82 (3-4): 313-329.
- Vanniere B, Colombaroli D, Chapron E, Leroux A, Tinner W, Magny M, 2008. Climate versus human-driven fire regimes in Mediterranean landscapes: the Holocene record of Lago dell'Accesa (Tuscany, Italy). *Quat Sci Rev* 27: 1181-1196.
- Vázquez R, 1992. Evolución del paisaje vegetal durante el Cuaternario reciente en la zona central y oriental de la Sierra de Guadarrama a partir del análisis palinológico. Doctoral thesis. Universidad de Alcalá de Henares, Alcalá de Henares, Spain.
- Whitlock C, Larsen C, 2001. Charcoal as a fire proxy. In: *Terrestrial, algal, and siliceous indicators. Tracking environmental change using lake sediments* (Smol JP, Birks HJB, Last WM, eds). Dordrecht, The Netherlands, Kluwer Academic Publishers. pp: 75-97.
- Wright HE, Patten HJ, 1963. The pollen sum. *Pollen Spores* 5: 445-450.