

This is the submitted version of the manuscript.

Changes were made during the publication process and you are strongly recommended to find the official publication.

The final version is available here: <http://link.springer.com/article/10.1007/s13358-016-0119-0>

Or can be found through google scholar/emailing the authors.

1
2
3
4 **Triassic chirotheriid footprints from the Swiss Alps – ichnotaxonomy and**
5 **depositional environment (Cantons Wallis & Glarus)**
6
7
8

9
10 **Hendrik Klein¹*, Michael C. Wizevich², Basil Thüring³, Daniel Marty³, Silvan Thüring⁴,**
11 **Peter Falkingham⁵ and Christian A. Meyer³**
12
13
14

15 *¹ Saurierwelt Paläontologisches Museum, Neumarkt, Germany: Hendrik.Klein@combyphone.eu ²Department of
16 Geological Sciences, Central Connecticut State University, New Britain, USA: wizevichmic@ccsu.edu

17 ³Naturhistorisches Museum Basel, Switzerland: christian.meyer@bs.ch, daniel.marty@bs.ch, basil.thuering@bs.ch

18 ⁴ Naturmuseum Solothurn, Switzerland: silvan.thuering@egs.so.ch ⁵ Structure and Motion Laboratory, Department
19 of Comparative Biomedical Sciences, Royal Veterinary College, Hatfield, United Kingdom:
20 pfalkingham@live.co.uk
21
22
23
24
25

26 **Running title** Chirotheriid footprints from the Swiss Alps
27

28
29 **Abstract**

30 Autochthonous Triassic sediments of the Vieux Emosson Formation near Lac d'Emosson, southwestern Switzerland,
31 have yielded assemblages with abundant archosaur footprints that are assigned to chirotheriids based on pentadactyl
32 pes and manus imprints with characteristic digit proportions. Tridactyl footprints formerly considered as those of
33 dinosaurs are identified as incomplete extramorphological variations of chirotheriids. Recently discovered new sites,
34 including a surface with 1500 imprints, permit re-evaluation of ichnotaxonomy and modes of preservation. Most
35 common are oval to circular impressions arranged in an “hourglass-like” shape, corresponding to pes-manus couples.
36 Sediment displacement rims indicate the presence of true tracks rather than undertracks. A few well-preserved
37 footprints with distinct digit traces allow closer assignments. Several chirotheriid ichnotaxa are present with
38 *Chirotherium barthii*, ?*Chirotherium sickleri*, *Isochirotherium herculis*, Chirotheriidae cf. *Isochirotherium* isp. and
39 indeterminate forms. This corresponds with characteristic assemblages from the Buntsandstein of the Germanic
40 Basin.
41

42 In the study area, the Vieux Emosson Formation is an up to 10 m thick fining-upward sequence with conglomerates,
43 rippled sandstones, siltstones and mudstones and occasionally carbonate nodules. Sedimentological features such as
44 high relief erosion, immature sediments, erosionally truncated meter-scale fining-upward sequences, palaeosols and
45 unidirectional palaeocurrents clearly prove a fluvial depositional environment with sediment transport towards the
46 northwest and the Germanic Basin. This contrasts with former assumptions of a coastal marine environment and a
47 south-facing transport toward the Tethys. The footprints occur in the coarser lower portion of the sequence that is
48 interpreted as a shallow braided river.
49

50 From Obersand in the eastern Swiss Alps a surface in dolomitic limestone (Röti Dolomite) is re-examined. The
51 footprints are identified as *Chirotherium barthii* and were left in a carbonate tidal flat environment.
52
53
54
55
56
57

1
2
3
4 Biostratigraphically, the occurrence of a characteristic Buntsandstein assemblages with *Chirotherium barthii*
5 supports an Anisian age of both locations.
6
7

8
9 **Keywords** Tetrapod footprint, chirotheriids, Middle Triassic, Vieux Emosson VS, Obersand GL, Switzerland

10 11 **1. Introduction and history of research**

12
13 Triassic tetrapod footprints are known from numerous localities in the Swiss Alps (Fig. 1, Table 1). From the eastern
14 part of the Swiss Alps, surfaces in Late Triassic carbonate deposits of the Piz dal Diavel (Engadin) region yielded
15 more than 200 footprints of theropods and possible prosauropodomorph dinosaurs that were discovered in the early
16 1960s (Furrer 1993). Other Late Triassic dinosaur tracksites have been reported from the Parc Ela (Graubünden)
17 (Meyer et al. 2013).
18

19
20 In the region of the Tödi mountain, near Obersand, Glarus, Feldmann and Furrer (2009) described surfaces with
21 chirotheriid footprints in deposits known as the Röti Dolomite (Fig. 1, Table 1). Several trackways were illustrated
22 by these authors and assigned to the ichnogenus *Isochirotherium*. The age of the strata was considered as Middle
23 Triassic. According to Gisler et al. (2007) these sediment were part of a carbonate tidal flat and palynological data
24 suggest an Anisian age.
25

26
27 From the western Swiss Alps, near Lac d'Emosson, the autochthonous Triassic contains surfaces with hundreds of
28 tetrapod footprints that were described by Bronner and Demathieu (1977) and Demathieu and Weidmann (1982)
29 from the Vieux Emosson locality (Fig. 2). The latter authors attributed several morphotypes to dinosaurian
30 trackmakers, essentially based on the ichnotaxonomy of Ellenberger (1972) and footprints identified from the South
31 African material. Furthermore they introduced a number of new ichnotaxa. The presence of the chirotheriid
32 ichnotaxa *Brachychirotherium* and *Isochirotherium* was also reported (Table 1). The age of the track-bearing strata
33 was considered by these authors as Late Ladinian or Carnian, based largely on tetrapod tracks regarded as made by
34 dinosaurs. The ichnotaxonomic assignment was questioned by Lockley and Meyer (2000) and Meyer and Thüring
35 (2003), and they were tentatively assigned to chirotheriid trackmakers, also questioning the age of the deposits.
36 Reinterpretation of the tracks at the Vieux Emosson site and analysis of nearby newly discovered trackways by
37 Avanzini and Cavin (2009) and Cavin et al. (2012) suggested that the presence of the ichnotaxa *Isochirotherium*
38 *soergeli* and *Chirotherium barthii* represented a “Chirothere assemblage” of archosaur trackways and indicated an
39 older, Early to Middle Triassic (Late Olenekian to Early Ladinian) age, rather than a Late Triassic, age for the track-
40 bearing strata (Table 1).
41

42
43 The autochthonous Triassic sediments of the Aiguilles Rouges Massif in southwestern Switzerland were extensively
44 studied by Amberger (1960). On the basis of lithology he concluded that the siliciclastic sequence unconformably
45 overlying the Carboniferous/Permian basement was part of the Alpine Buntsandstein, deposited in a shallow
46 marine/sandy beach environment. Demathieu and Weidmann (1982) agreed with the marginal marine interpretation
47 with an implication that the Triassic palaeoslope in the area was southward, towards the Tethyan Sea. Eparid (1989)
48 was the first to introduce a formal name for this sequence “Formation Vieux Emosson” and subdivided it into two
49 members, a lower sandstone and an upper argillite member. The first consisting of a series of coarse to medium
50

1
2
3
4 grained sandstones followed by a sequence of clay and siltstones. He attributed the formation a Late
5 Ladinian/Carnian age by citing Demathieu and Weidmann (1982).
6

7 The objective of our study was a systematic examination of all Triassic outcrops in order to provide an inventory of
8 all tracksites, including previously undiscovered ones, and accurate stratigraphic correlations of these sites for testing
9 the possibility of a megatracksite. Furthermore, detailed descriptions of the sedimentary units were obtained for an
10 improved interpretation of depositional environments and for a refined palaeogeographic reconstruction of the region
11 during the Triassic. Our field studies revealed the presence of 13 additional sites with vertebrate footprints (Fig. 2).
12 In 2012, three of us (CM, MW, BT) discovered several new surfaces with tetrapod footprints, including those at the
13 La Veudale N locality in the Emosson region containing about 1500 footprints (Wizevich and Meyer 2012; Meyer et
14 al. 2014; Klein et al. 2015) (Figs. 2-4). Obviously, these sites had been exposed by the recent retreat of larger snow
15 cover. During the summer of 2013, an international group of researchers including the authors examined and
16 documented these footprint surfaces in detail, together with those at the classic Vieux Emosson site and smaller
17 findings at the nearby Scex Blanc locality (Figs. 2-3, Table 1). Furthermore, in summer 2014, several other new
18 localities with footprints were documented close to the French-Swiss border (Fig. 2, Table 1). During the same field
19 season some of the authors (HK, MW, CM) also re-examined the surface described by Feldmann and Furrer (2009)
20 from the Obersand area (Glarus Alps).
21

22 The aim of this paper is to discuss the ichnotaxonomy of Triassic footprints from the Swiss Alps based on the results
23 of our recent studies. Also, we re-evaluate their stratigraphic age based on the presence of biostratigraphically
24 relevant morphotypes and ichnotaxa.
25
26
27

28 29 30 31 32 33 34 35 **2. Material and methods**

36 All footprints are preserved as concave epireliefs and were left *in situ* in the field. Footprint surfaces at La Veudale N
37 locality were mapped using a 5 m square grid, demarcating position of each imprint by a dot. Ropes were used for
38 mapping in order to access the steeply-inclined surfaces. Best specimens were photographed under natural light
39 conditions. Outlines were drawn on transparency film covering the original material and then digitized by a vector-
40 based drawing software (Adobe Illustrator). Measurements were taken based on standard methods described by
41 Haubold (1971b) and Leonardi (1987). Photogrammetry was used to document footprints at La Veudale N, Scex
42 Blanc and Obersand localities using a Canon Mark III camera. Photos were further processed in Agisoft Photoscan
43 Professional Vers. 1.1.4 and Meshlab.
44

45 The Vieux Emosson Formation was characterized by twelve detailed sedimentological logs that were described at
46 centimeter scale. Graphic representation of the logs from three tracksites (La Veudale N, Scex Blanc and Vieux
47 Emosson) are shown in Figure 3. Palaeocurrent measurements were obtained from planar foresets in tabular cross
48 beds and from axes of trough cross beds exposed on bedding plane surfaces. Palaeocurrent directions from current
49 ripples were measured on well-exposed ripple marks.
50
51
52
53
54
55
56
57

58 59 60 61 62 63 64 65 **3. Geological setting**

The Mesozoic autochthonous series covering the Aiguilles Rouges Massif were studied by Amberger (1960) by
Demathieu and Weidmann (1982) and Epard (1990) and were interpreted as shallow marine with alternating

1
2
3
4 emersive episodes. Amberger (1960) proposed an Early Triassic age for the sandstones on the basis of lithological
5 comparisons with the Helvetic Triassic of Glarus, Switzerland, and the Germanic Buntsandstein. On the basis of the
6 interpretation of footprints from the Vieux-Emosson and in particular those regarded as produced by dinosaurs,
7 Demathieu & Weidmann (1982) proposed a younger age for the trampled bed, i.e. Late Ladinian or Carnian
8 (transition from the Middle to the Late Triassic). Lockley and Meyer (2000) and Meyer and Thüring (2003)
9 questioned the dinosaur origin of the Vieux-Emosson footprints, implicitly questioning the age of the site. In 2009
10 Avanzini & Cavin described a short trackway preserved on an isolated block near the Vieux Emosson site. They
11 referred it to the ichnogenus *Isochirotherium*, close to *I. soergli* and *I. lomasi*, which would indicate a probable Early
12 or Middle Triassic age (Avanzini and Cavin, 2009).
13
14
15
16
17
18
19

20 **4. Sedimentology and depositional environment**

21 **Description.** The Vieux Emosson Formation lies unconformably on the Variscan polymetamorphosed basement of
22 the Aguilles Rouge external massif. In the study area the basement consists largely of mica schist and gneiss units
23 intruded by granite (von Raumer and Busy 2004). In some areas unweathered basement is sharply overlain by the
24 Vieux Emosson Formation with up to 1 m of relief (nearly 10 m over the study area) along the contact. Locally,
25 extensive weathering and dolomitic nodules indicate palaeosol development on the top of the basement, possibly
26 during Permian, but most probably during Early Triassic times (Demathieu and Weidmann 1982),
27
28

29 In the study area the Vieux Emosson Formation consists of five lithofacies in a generally fining-upward sequence:
30 conglomerate, trough cross-bedded sandstone, thin-bedded rippled sandstone, mudstone, and dolomite. The
31 formation consists of a basal unit of sandstone and conglomerate and a fine-grained unit of thin-bedded sandstone
32 and shale, and dolomite (Fig. 3). The lower unit corresponds to the sandstone member and the fine-grained unit as
33 the argillite member of Epard (1989). However, Epard (1989) identified the top of the formation at the base of the
34 first stratigraphic occurrence of dolomite beds, although he recognized that the transition was often gradual. The
35 Vieux Emosson Formation in the study area is up to 10 m thick (Fig. 3), but the true thickness is not discernable
36 because it is overlain by cataclastic breccias of the tectonically emplaced Helvetic nappe, and also because the upper
37 fine-grained unit is typically poorly exposed.
38
39
40
41
42
43

44 The basal unit consists of up to 5 m of erosionally based m-scale sequences that fine upwards, rarely capped by shale
45 (<40 cm thick). Channel-form bases are rare. Conglomerate beds are sandy matrix-supported, with angular to
46 subangular clasts up to 6 cm in size. Most clasts are quartz, but locally there are abundant metamorphic lithic
47 fragments. Beds are 50 cm to a meter thick and generally overly the basement, and are massive with rare cross beds.
48 Sandstone beds in the basal unit are very poorly sorted, commonly conglomeratic, and very coarse- to medium
49 grained. Beds are typically a few to several 10's of cm thick, fining upward with scoured bottoms. Internally the beds
50 are typically massive, often with poorly defined horizontal laminations and outsized clasts (several cm diameter), but
51 dm-scale (1-2 m wide) trough cross beds are common. Sandstones in the basal unit are feldspathic lithic arenites but
52 mature compositionally to sublithic arenites towards the top of the unit. Rare red mottled beds contain cm-scale
53 carbonate nodules or large desiccation cracks. Palaeocurrent data from trough cross-beds and ripple marks have a
54 unimodal pattern with northwest transport direction (Fig. 3).
55
56
57
58
59
60
61
62
63
64
65

1
2
3
4 The fine-grained unit is a generally fining- and thinning-upward sequence of interbedded thin rippled sandstone and
5 mudstone beds, up to 7 m thick. Rippled sandstones are thin-bedded (cm- to dm-scale), coarse to fine-grained, and
6 contain abundant current and wave ripple marks, small-scale cross stratification, mudcracks, mudstone rip-up clasts,
7 and rare load casts. Trackways are found on the top of rippled beds at the transition between the basal and fine-
8 grained units (Fig. 3).
9

10
11 The mudstones consist of red and green laminated mudstone with very thin (<cm) fine- to medium-grained sandstone
12 layers. Where well exposed, the mudstone and very thin sandstone beds comprise 20 to 50 cm thick fining- and
13 thinning-upward sequences nested within the fine-grained unit. Microscopic examination of the mudstones that
14 appear to be devoid of sandstone reveals mm-scale, erosionally based, fining-upward (very fine sand to clay) lamina
15 (Wizevich, et al. in prep). Mudcracks and starved ripples are common. Palaeosols defined by texturally mottled and
16 crinkly laminations (bioturbation?) and dolomitic nodules are rare.
17

18 Dolomite beds, up to 5 cm thick, are very fine-grained, weakly laminated, and are interbedded with the mudstones at
19 the top of the fine-grained unit. In some areas the dolomite beds contain extensive desiccation fractures.
20

21 ***Depositional environment.*** Several features are incompatible with a coastal marine environment, and instead support
22 a fluvial interpretation for the Vieux Emosson Formation:
23

- 24 • High-relief erosional surfaces, likely by channel incision;
- 25 • Erosionally truncated meter-scale fining-upward sequences;
- 26 • Immature sediments, especially poorly sorted basal conglomerates and large angular clasts, indicate
27 minimal abrasion and transport;
- 28 • Decimeter-thick massive beds with many floating outsized clasts;
- 29 • Strongly unidirectional palaeocurrents;
- 30 • Near absence of bioturbation in fine-grained facies;
- 31 • Palaeosols with carbonate nodules in both the basal and upper units.

32
33 Erosion of the Variscan mountain ranges to peneplains occurred in the Permian and early Triassic. A blanket of
34 highly weathered Variscan metamorphic rock likely developed over the region. Dncutting of the basement by
35 fluvial channels, possibly caused by rift-related uplift or a sea-level lowstand, led to the erosion of several meters of
36 relief on the basement surface. The locally derived basement detritus was ultimately deposited by the fluvial system
37 on gneiss of the Aiguilles Rouges massif as the Vieux Emosson Formation. Angular clasts and lithic-feldspathic
38 compositions, supported by detrital zircon analyses (Wizevich et al., 2015), indicate short transport and derivation
39 largely from local basement sources.
40

41
42 Deposition of basal unit took place in a shallow braided river system. Rare channel forms and the massive nature of
43 many of the coarse-grained beds suggests high-sediment concentrations in poorly confined channels, possibly in
44 flash floods (Pierson 2005) . Carbonate nodules and extensive desiccation fractures in the basal unit indicate
45 palaeosol development in an arid climate. The amalgamated nature of the coarse units suggest deposition in an area
46 with low accommodation space.
47

48
49 Fine-grained facies are interpreted as floodplain, terminal splay and playa lake deposits. Periodic high-flow events
50 generate unconfined, sheetwash flows that decelerate and deposits the sand-shale beds of the lower part of the unit in
51 the proximal terminal splay (Hampton & Horton 2007; Sáez, et al. 2007; Fisher et al. 2008). As flow continued more
52
53
54
55
56
57
58
59
60
61

1
2
3
4 distally, the silts and clays were deposited via particle settling in the distal splay area. Nested cycles evident in
5 outcrop are interpreted to represent lobe switching of the splay. Caliche soils formed in flood plain and at the fringe
6 of the playa where subaerial exposure was greatest. Dolomite beds were deposits of the saline playa waters. Isotope
7 data suggest that the dolomite beds and nodules were formed in arid conditions (Wizevich et al. in prep.).
8
9

10 **Palaeogeography.** Palaeocurrent data indicate sediment transport towards the northwest, from the Vindelician High
11 toward the Germanic Basin, and not the Tethyan realm as postulated by others (e.g., Gislser et al. 2007). Our
12 palaeogeographic reconstruction for the Emosson area is consistent with those previously developed for the nearby
13 southwestern part of the Germanic Basin during the late Early- to early Middle Triassic (cf. Peron et al. 2005;
14 Bourquin et al. 2006; Bourquin et al. 2009).
15
16
17
18

19 **5. Footprint preservation**

20
21 Generally, the footprints are poorly preserved and lack morphological details. They occur as negative epichnia
22 (concave epirelief) on a sandstone bedding surface that shows some ripple marks as well as possible microbial mats.
23 Only a few specimens show diagnostic features that allow a closer ichnotaxonomic assignment. In the Emosson
24 material, the majority of footprints consists of oval to circular impressions in sandstone-siltstone, representing those
25 of the pes and manus. Pes-manus couples often form an "hourglass-like" morphology, where the smaller circular
26 manus is positioned anterior to the larger and elongated pes, sometimes being slightly overprinted by the latter at the
27 posterior end (Figs. 5-6). Partly, imprints show concentric structures and an outer sediment rim, slightly resembling
28 the footprints of sauropodomorphs. Digit traces are sometimes visible at the anterior margin and in a posterolateral
29 position, the latter obviously being the impression of digit V. Despite their indistinct shape, the marginal sediment
30 displacement rim in an unlaminated sediment suggests the presence of true tracks, not undertracks. The natural mold
31 (concave epirelief) footprints on the surfaces of the Emosson localities still show remnants of the infilling sediment.
32 The footprints on the surfaces of the Tödi locality in the eastern Swiss Alps occur in a dolomitic limestone and
33 therefore are different in preservation compared with the Emosson tracks. Again they occur as negative epichichnia.
34 Numerous, very shallow imprints show distinct digit traces and their proportions. However, the whole surface is
35 overprinted with glacial striations.
36
37

38 Some very few well-preserved footprints and trackways have been discovered in recent years on all these surfaces
39 and allow a more distinct ichnotaxonomical assignment. The analysis is essentially based on these „elite tracks“ and
40 by comparison with the overall-shape of other footprints on the trampled surface.
41
42
43

44 **6. Systematic palaeontology**

45 Ichnofamily Chirotheriidae Abel, 1935

46 Ichnogenus *Chirotherium* Kaup, 1835

47 Type ichnospecies: *Chirotherium barthii* Kaup, 1835a
48
49

50 *Chirotherium barthii* Kaup, 1835

51 2009 *Isochirotherium* sp.: Avanzini and Cavin, figs. 3–4

52 2009 *Isochirotherium*, "Thecodont track": Feldmann and Furrer, fig. 9
53
54
55
56
57

1
2
3
4 2012 *Chirotherium* cf. *barthii*: Cavin et al., figs. 2c–d, 4, 5f

5 *Diagnosis* (emended after Peabody 1948; Haubold 1971a, b) Medium-sized to large chirotheriids, showing low
6 trackway width, an average pes angulation of 170°, and relatively low stride length values. Manus more strongly
7 turned outward than the pes. Pedal digit group I–IV relatively long and slender, with II–IV forming a symmetrical
8 unit of which digit III is the longest. Digit I reduced, thinner than other digits and slightly posteriorly shifted.
9 Proximal pads of digits I – IV form a posteriorly concave margin. Digit V with large circular basal pad positioned in
10 line with digit IV, and with distinct, thin phalangeal portion that is strongly recurved. Manus with digit III longest, II
11 and IV shorter and subequal to each other. Digits I and V short and occasionally absent. Digits IV and V laterally
12 spread.

13 *Material* Isolated imprint from La Veudale N locality (Fig. 7a); trackway consisting of 3 consecutive pes imprints
14 from Scex Blanc locality (Fig. 7b); trackway with 3 consecutive pes-manus sets and 1 pes from Vieux Emosson
15 locality (Fig. 8a; Avanzini and Cavin 2009, fig. 3); partial trackway with 2 consecutive pes-manus sets from Cascade
16 d'Emaney locality (Fig. 8b; Cavin et al. 2012, figs. 2d, 4, 5f); numerous isolated imprints from Obersand (Tödi,
17 Glarus) locality (Figs. 9-10). All specimens are left in the field.

18 *Locality and horizon* Vieux Emosson, Sex Blanc, La Veudale N and Cascade d'Emaney, Vieux Emosson Formation
19 (Lower-Middle Triassic, Olenekian-Anisian); Obersand, Tödi (Glarus), Röti Dolomit (Middle Triassic, Anisian-
20 Ladinian).

21 *Description* Tridactyl-pentadactyl pes and manus imprints. The pes shows a symmetrical digit group II–IV with digit
22 III being longest. Digit I is shorter than digits II and IV and posteriorly shifted relative to digits II–IV. Digit V has a
23 distinct circular to oval basal pad and a laterally spread or backward curved phalangeal portion that is separated from
24 the former by a distinct constriction. If preserved, the manus is pentadactyl, rounded and relatively large; digit III is
25 the longest; digit IV is relatively short. Trackways are narrow with a pace angulation reaching 160°–170° (Avanzini
26 and Cavin 2009; Cavin et al. 2012). Pes with slight outward rotation, manus with stronger outward rotation relative
27 to the midline than the pes. Two groups of pes size can be observed. The larger is about 20–25 cm, the smaller 14–17
28 cm in length (Table 2). Details such as impressions of phalangeal and metatarsophalangeal pads and claws are
29 mostly indistinct due to the poor preservation.

30 A short trackway with three successive tridactyl to pentadactyl pes imprints (16 cm in length) from the Sex Blanc
31 locality (Fig. 7b) lacks associated manus imprints due to the poor preservation, or alternatively, to complete
32 overprinting by the pes. The pes imprints are symmetrical along digit III which is longest. Digit I is preserved with a
33 short segment only in the first imprint of the trackway. Digit V is represented by a circular to oval pad
34 posteromedially to the digit group II–IV. Digits vary in shape from elongate slender to short and broad rounded.
35 Small triangular claw traces are visible in the first imprint of the trackway. All pes imprints are rotated outwards
36 relative to the midline.

37 Pentadactyl chirotheriid pes imprints from the Obersand (Tödi, Glarus) locality (Figs. 9-10) are about 15 cm and 25
38 cm in length and occasionally have an indistinctly-preserved associated manus imprint. The pes imprints are slender,
39 elongate and plantigrade to semiplantigrade. The preservation on a surface in dolomitic rock is poor, the digits being
40 represented by elongated thin traces with acuminate distal ends and lacking distinct phalangeal pad impressions.
41 Digit III appears to be the longest, digits II and IV are shorter and subequal in length, digit I is shortest. Digit V

1
2
3
4 consists of an oval basal pad that is occasionally elongated into a "heel" and a thinner, distal phalangeal portion that
5 is largely everted or backward curved. A striking preservational feature is the presence of extensive v- or u-shaped
6 interdigital hypieces.
7

8 *Discussion* Only a few tracks and trackways from the surfaces of the Vieux Emosson Formation and Röti Dolomite
9 allow an ichnotaxonomic assignment more precise than "Chirotheriidae indet." Cavin et al. (2012, figs. 2c–d, 4; Fig.
10 8b) described a trackway segment from the Cascade d'Emaney locality that they tentatively assigned to *Chirotherium*
11 cf. *barthii*. The overall-shape of the pes imprints with the symmetrical digit group II–IV, the relatively short digit I
12 and the backward curved digit V match the morphology of typical *Chirotherium barthii* as described from the type
13 locality in the Solling Formation (Middle Buntsandstein) of Hildburghausen, Germany (Soergel, 1925; Haubold
14 1971a, b, 2006; Fig. 12a). A chirotheriid ichnotaxon similar to *C. barthii* in morphology is *Isochirotherium soergeli*
15 (Haubold 1971a, fig. 20; Fig. 12j). However, the latter shows a smaller manus imprint relative to the pes imprint (1 :
16 6.5 vs. 1 : 3 in *C. barthii*; Haubold 1971a). In the specimen from Cascade d'Emaney this ratio is 1 : 3 as in typical *C.*
17 *barthii*. Also, in *I. soergeli* digit IV is subequal with digit I whereas in the Cascade d'Emaney specimen digit I is
18 distinctly shorter than digit IV. Because of the strong morphological congruence with *C. barthii*, the latter is assigned
19 here to *Chirotherium barthii*.
20
21

22 Avanzini and Cavin (2009, figs. 3–4; Fig. 8a) describe a trackway from a loose block near the Vieux Emosson
23 locality that they assign to *Isochirotherium* sp. This material is re-assigned here to *Chirotherium barthii* and
24 differentiated from *Isochirotherium* based on the following features: 1) narrow trackway with orientation of pes
25 imprints nearly parallel to the trackway midline, whereas in *Isochirotherium*, the pes imprints are strongly outward
26 rotated; 2) relative large manus showing a manus : pes ratio of 1 : 3. The "*Isochirotherium*-like" relatively short digit
27 IV in the interpretative drawing of Avanzini and Cavin (2009) may reflect poor preservation.
28

29 The short trackway consisting of three successive pes imprints from the Scex Blanc locality (Fig. 7b) is assigned here
30 to *Chirotherium barthii* based on the symmetrical digit group II–IV with digit III being longest, which is different
31 from the proportions seen in *C. sickleri* (see below) where digit IV is distinctly longer than digit II.
32

33 The footprints from the surface at the Obersand (Tödi, Glarus) locality were described as "Thecodont" or
34 "*Chirotherium*" tracks and compared with *Isochirotherium* by Feldmann and Furrer (2009). However, the
35 symmetrical digit group II–IV, and the short, posteriorly shifted digit I suggest an assignment to *Chirotherium*
36 *barthii*. Trackway interpretations by Feldmann and Furrer (2009) could not be confirmed when we re-investigated
37 the tracksite in summer 2014. Obviously, interpretative trackway drawings of these authors are based on different
38 parallel and overlapping trackways that were partly eroded, thus obscuring their true pattern. Some step length values
39 given by Feldmann and Furrer (2009) are twice as big as those known from the global record of chirotheriids. This
40 suggests that in their trackway map of some imprints are missing.
41
42
43
44
45
46
47
48
49
50
51
52

53
54 ?*Chirotherium sickleri* Kaup 1835b
55

56 *Diagnosis* (emended after Haubold 1971a, b) Trackway narrow with long strides, pace angulation 160°, pes with
57 stronger outward rotation than the manus. Digit IV in the pes slightly shorter than III but much longer than II. Digit I
58 thin and short but with minor posterior shift compared with *C. barthii*. Digit V with slender recurved phalangeal
59 portion and slightly enlarged basal pad. Manus with digit IV being proportionately longer than in *C. barthii*.
60
61
62

1
2
3
4 *Material* A pes manus couple from La Veudale N locality (Fig. 5c)

5 *Locality and horizon* Emosson, La Veudale N locality, Vieux Emosson Formation (Olenekian-Anisian).

6
7 *Description* Relatively slender pentadactyl pes imprint that has a length of 13.3 cm and a width of 9 cm (measured
8 along the preserved trackfilling as a proxy of the true shape). Digit III appears to be longest, digit V is strongly
9 everted. A second imprint that is associated with, is more rounded in shape and has a length of 10.3 cm and a width
10 of 9.3 cm (Table 2). The pes outward rotation is higher than the manus outward rotation relative to the (imaginary)
11 trackway midline.
12

13
14 *Discussion* The overall-shape of the pes resembles that of the ichnogenus *Chirotherium* (compare Figs. 12g and 12a-
15 f). If the specimen really is a related pes-manus couple, then the relative position of the pes and the stronger outward
16 rotation compared with the manus suggests an assignment to the ichnospecies *C. sickleri* that is common for example
17 in the Buntsandstein of the Germanic Basin, co-occurring with *C. barthii* on the same surfaces.
18

19 Compared with *C. sickleri*, *C. barthii* shows a stronger outward rotation of the manus relative to the pes. Even if
20 absolute size of footprints is not relevant for their ichnotaxonomic assignment, the co-occurrence of small-sized
21 *Chirotherium* with large ones on the same surface points to a typical Buntsandstein assemblage with *C. barthii* and
22 *C. sickleri*. Both ichnospecies could also be reflected in the different sized *Chirotherium* footprints on the surfaces of
23 the Obersand (Tödi, Glarus) locality (see above). However, this is mere speculative and the poor preservation does
24 not allow a concrete determination. Therefore, we consider this assignment here as questionable.
25
26
27
28
29
30

31 Ichnogenus *Isochirotherium* Haubold 1971b

32 *Isochirotherium herculis* (Egerton 1838)

33 1982 *Isochirotherium* sp.: Demathieu and Weidmann, figs. 3B, 7B

34 2009 "possible *Isochirotherium* sp.": Avanzini and Cavin, fig. 7a

35 2009 *Isochirotherium* sp.: Avanzini and Cavin, fig. 7b

36
37
38 *Diagnosis* (after Haubold 1971a) Largest known chirotheriids, pes length > 30 cm; pace angulation 140°–160°; ratio
39 stride : pes length = 4.5 : 1; larger outward rotation of manus traces relative to pes traces; digit II in the pes mostly as
40 long as digit III, occasionally longer than digit III; digit divarication I–IV more than 50°; cross axis angle 80°; digit
41 group I–IV wider than long and coalesced with digit V; manus mostly preserved with digits I–IV only.
42

43
44 *Material* Large pes imprint from La Veudale N locality (Fig. 11b). A large second specimen of similar overall-shape,
45 possibly of same assignment (Fig. 11a).
46

47
48 *Locality and horizon* Emosson, La Veudale N locality, Vieux Emosson Formation (Lower-Middle Triassic,
49 Olenekian-Anisian).
50

51 *Description* Broad plantigrade pes imprints with wide short digits. Imprints show pes lengths of 26.4 cm and 22.0 cm
52 and pes widths of 16.8 and 20.2 cm, respectively (Table 2). Digit V is posterolaterally positioned and represented by
53 a massive oval basal pad. Digit proportions with digits II and III being longest and subequal in length or digit III
54 being slightly longer. Digits I and IV are shorter and subequal in length. Digits II–V show broad rounded distal ends,
55 whereas digit I shows a blunt claw trace.
56
57

58
59 *Discussion* Digit proportions of the Emosson tracks with the dominance of digits II and III and the shorter digits I
60 and IV match the diagnostic features of *Isochirotherium*. From other chirotheriids it is different by (1) the relatively
61
62

1
2
3
4 longer digit I (*Chirotherium*, *Brachychirotherium*) and (2) the shorter digit IV (*Protochirotherium*, *Synaptichnium*).
5 The broad sole surface and robust digits are similar to *Isochirotherium herculis* Egerton 1838. It is well known from
6 the Middle Triassic of Great Britain and from the Germanic Basin. Especially the Solling Formation (Middle
7 Buntsandstein, Early Anisian) from Thuringia (Germany) has yielded well-preserved material (Haubold 1971a, b;
8 Puff and Klein 2011; Fig. 12h). Therefore we assign these footprints from the Vieux Emosson Formation to
9 *Isochirotherium herculis*.

10
11
12
13
14
15 Chirotheriidae cf. *Isochirotherium* isp.

16 *Material* Partial trackway with two successive pes imprints (Fig. 11c).

17 *Locality and horizon* Vieux Emosson locality, Vieux Emosson Formation (Early-Middle Triassic, Olenekian-
18 Anisian).

19
20
21 *Description* A single step with strongly outward rotated pes imprints showing a length of 24.1 cm and a width of
22 19.2 cm. The pace length is 64 cm (Table 2). The imprints show a compact anterior digit group with indistinctly
23 preserved short digits of subequal lengths. Digit V is posterolaterally positioned and preserved with an oval basal pad
24 that is strongly everted.

25
26
27 *Discussion* The poor preservation does not allow a concrete ichnotaxonomic assignment. Especially the digit
28 proportions are indistinct. However, the strong outward rotation of the pes imprints is characteristic for
29 *Isochirotherium*. Strong outward rotation of pes imprints is also seen in *Synaptichnium*, however, even in poor
30 preservation, the latter would exhibit a distinct ectaxonic shape, and the tracks from Vieux Emosson lack this feature.
31 Therefore, we tentatively assign these footprints to cf. *Isochirotherium* isp.

32
33
34
35
36 Chirotheriidae indet.

37 1982 *Paratrisauropus latus* n. sp.: Demathieu and Weidmann, figs. 5, 8A, 9, 13A

38 1982 *Brachychirotherium* sp.: Demathieu and Weidmann, figs. 6A, 7A

39 1982 *Paratrisauropus mirus* n. sp.: Demathieu and Weidmann, figs. 6C, 7C

40 1982 *Paratrisauropus bronneri* n. sp.: Demathieu and Weidmann, fig. 7D, 8B

41 1982 *Prototrisauropus* sp.: Demathieu and Weidmann, fig. 11

42 1982 *Deuterosauropodopus sedunensis* n. sp.: Demathieu and Weidmann, figs. 13B, 14A

43 1982 *Pachysaurichnium emossonense* n. g. n. sp.: Demathieu and Weidmann, figs. 13C,
44 14B

45 1982 *Bifidichnium ambiguum* n. gen. n. sp.: Demathieu and Weidmann, figs. 13D, 14C

46 2009 *Paratrisauropus latus*: Avanzini and Cavin, fig. 5a

47 2009 *Paratrisauropus bronneri*: Avanzini and Cavin, fig. 5b

48 2009 *Paratrisauropus mirus*: Avanzini and Cavin, fig. 5c

49 2009 *Deuterosauropus sedunensis* ("chirotheroid track"): Avanzini and Cavin, fig. 6

50 2012 "*Deuterosauropodopus*", "*Prototrisauropus*" "*Pachysaurichnium*", "*Paratrisauropus*"
51 ("chirotheriid footprints"): Cavin et al., fig. 5a-e

1
2
3
4 *Material* More than 1500 pes and manus imprints of oval to circular shape (Figs. 5a-b, d-f, 6)

5
6 *Locality and horizon* La Veudale N, Vieux Emosson, Col de Corbeaux 1 and 2, Vieux Emosson Formation. Le
7 Châtelet (Lower-Middle Triassic, Olenekian-Anisian) (Table 1).

8
9 *Description* Imprints (up to 39 cm in length) that mostly lack distinct digit impressions: They show concentric
10 sediment rims, slightly resembling the tracks of sauropodomorphs from the Jurassic-Cretaceous. Two morphotypes
11 can be distinguished:

12
13 Morphotype A. Elongate-oval pes imprints and associated circular manus imprints in a distance of some centimeters
14 anterior to the former (Fig. 5a).

15
16 Morphotype B. Hourglass-like shaped imprints (Fig. 5b, d, e, f).

17
18 *Discussion* Whereas Morphotype A clearly represents pes-manus couples, this seems to be not distinct for
19 Morphotype B. Here, the smaller circular impression may represent the posteriorly overstepped manus or,
20 alternatively in some cases, the impression of pedal digit V/"heel".
21
22
23

24 **7. Ichnostratigraphy and age constraints**

25
26 Generally, tetrapod footprints are useful for biostratigraphy, especially in units where body fossils are missing such
27 as the track-bearing strata described here (Lucas 2007; Klein and Haubold 2007; Klein and Lucas 2010a). An issue,
28 however, is the poor preservation of the Triassic chirotheriid tracks of the Swiss Alps and related ichnotaxonomical
29 problems. Not least because of their interpretation of ichnotaxa and the purported dinosaur origin for some of these,
30 Demathieu and Weidmann (1982) considered the footprint-bearing strata of the Emosson region as Ladinian-Carnian
31 in age. In recent years, however, new discoveries of footprints that have been assigned to the ichnogenera
32 *Isochirotherium* and *Chirotherium* (Avanzini and Cavin 2009; Cavin et al. 2012), rose doubt about this age
33 assignment.
34
35

36
37 As shown above, especially the Emosson tetrapod ichnofauna is similar to characteristic assemblages of the
38 Buntsandstein from the Germanic Basin. *Chirotherium barthii* is a globally distributed ichnotaxon demarcating the
39 *Chirotherium barthii* biochron of Klein and Lucas (2010a) that principally can be cross-correlated with the Anisian,
40 and the Perovkan landvertebrate Faunachron (LVF) of Lucas (1998, 2010). The first appearance datum of *C. barthii*
41 (FAD) is the Olenekian-Anisian boundary. It is known from numerous localities in Germany (Haubold 1971a, b,
42 2006), France (Demathieu 1970), Great Britain (King et al. 2005), Spain (Gand et al. 2010; Fortuny et al. 2011;
43 Díaz-Martínez et al. 2012, 2015) and Italy (Avanzini and Mietto 2008; Avanzini and Wachtler 2012). Furthermore
44 the ichnotaxon is known from North America (Peabody 1948; Klein and Lucas 2010b), South America (Melchor and
45 De Valais 2006), North Africa (Morocco) (Klein et al. 2011) and China (Xing et al. 2013).
46
47

48
49 *Isochirotherium* is a characteristic Middle Triassic (Anisian-Ladinian) ichnotaxon and present in the Germanic
50 Buntsandstein (Anisian). The ichnospecies *Isochirotherium herculis* is known from deposits of Great Britain
51 (Olenekian-Anisian) (King et al. 2005; Clark and Corrance 2009), from Germany (Buntsandstein, Anisian) (Haubold
52 1971a, b; Diedrich 2009, 2015; Puff and Klein 2011) and possibly from North America (Moenkopi Group) (Klein
53 and Lucas 2010b).
54
55

56
57 The possible occurrence of *C. sickleri* in the Emosson assemblage would match other "Buntsandstein
58 ichnoassemblages" perfectly. However, the presence of this ichnotaxon cannot be proven without any doubts.
59
60
61
62
63
64
65

1
2
3
4 The assemblage from the Röti Dolomit (Obersand, Glarus) locality with *Chirotherium barthii* indicate a Middle
5 Triassic (probably Anisian) age of the track-bearing strata, as has been suggested earlier by Feldmann and Furrer
6 (2009).
7
8
9

10 **8. Megatracksite and section correlation**

11 The majority of trackways are located at the top of the basal conglomerate-sandstone facies association (and the
12 others are located within a meter stratigraphically above this surface). Using the track level as a stratigraphic marker
13 bed indicates that there are several meters of palaeorelief over the study area.
14

15 Most of the outcrops show one track level, five of them display two or three different track levels within the basal
16 facies association. 18 outcrops have been examined and all reveal the presence of single footprints or trackways
17 (Table 3). From the easternmost site at Les Geueles (VS, Fully) to the most southwestern site in adjacent France (Le
18 Châtelet) the tracksites cover a distance of more than 28 km in the same stratigraphic position. This suggests that the
19 all sites form part of a megatracksite. The latter were defined as regionally extensive vertebrate track-bearing units
20 associated with single surfaces, single beds, or thin stratigraphic complexes (Lockley 1989, 1991; Lockley and
21 Pittman, 1989; Pittman, 1989).
22

23 This is (possibly) one of the few examples of a “terrestrial megatracksite” not related with a “coastal plain system”
24 (not influenced by the dynamics of sea-level change). Diedrich (2009, 2015) suggested a megatracksite with
25 chirotheriid and small lacertoid tracks in marginal marine (tidal flat) Muschelkalk deposits of the Germanic Basin.
26 Continental and coastal-plain environments can be characterized by different archetypal tetrapod ichnofacies (Hunt
27 & Lucas 2007). The studied sections contain no invertebrate ichnofossils at all, therefore we attribute the sites to the
28 *Batrachichnus* ichnofacies *sensu* Hunt & Lucas (2007). The latter is characterized by the dominance of trackways of
29 quadrupedal carnivores with a moderate ichnodiversity. More specifically we attribute the studied tracksites to the
30 *Chirotherium* ichnocoenosis, which is typical for distal alluvial fans and fluvial plains from the Devonian to the
31 Triassic (Buatois and Mangano 2011).
32
33
34
35
36
37
38
39
40
41

42 **7. Conclusions**

43 Triassic tetrapod footprints known thus far from the Vieux Emosson Formation of southwestern Switzerland and
44 from the Röti Dolomite of the eastern Swiss Alps are, without exception, members of the chirotheriid family and
45 assigned to the ichnotaxa *Chirotherium barthii*, ?*C. sickleri*, *Isochirotherium herculis*, cf. *Isochirotherium* isp. and
46 indeterminate forms. Purported tridactyl dinosaurian morphotypes are incomplete extramorphological variations.
47 Twelve additional tracksites were discovered, including one with more than 1500 footprints; a lithologic correlation
48 of seven of the sites suggests that the trackways compose a terrestrial megatracksite.
49

50 In the Vieux Emosson Formation, deposition of conglomerate and sandstone facies took place in shallow bedload-
51 dominated streams, not in marine environments as was proposed earlier. Fine-grained facies are interpreted as
52 floodplain, terminal splay, and playa lake deposits. The northwestern palaeoslope supports drainage of the region
53 into the Germanic Basin, and not the Tethyan realm as postulated by others. Further, the Vieux Emosson Formation
54 in southwestern Switzerland is equivalent in age and facies to the Buntsandstein facies. This is supported by a
55 footprint assemblage that represents a characteristic Buntsandstein ichnofauna that biostratigraphically can be
56
57
58
59
60
61
62
63
64
65

1
2
3
4 assigned to the *Chirotherium barthii* biochron (Anisian). The occurrence of this ichnospecies suggests a similar age
5 also for the assemblage from the Röti Dolomite at Obersand in eastern Switzerland.
6
7

8 **Acknowledgments**

9
10 Our sincere thanks go to Lionel Cavin, André Piuz and Pierre-Alain Proz (Natural History Museum Geneva) for field
11 and helicopter support, to the Vouillamoz family of the Cabane du Vieux Emosson for their warm hospitality, to
12 Petra Eggenschwiler, Silvia Schmutz and Justin Ahern for their support during the field campaign in 2013, and to the
13 Fonds „Lehre & Forschung“ (Natural History Museum Basel) for financial support.
14
15
16
17

18 **References**

- 19
20 Avanzini, M. & Cavin, L. (2009). A new *Isochirotherium* trackway from the Triassic of Vieux Emosson, SW
21 Switzerland: stratigraphic implications. *Swiss Journal of Geosciences*, 102, 353–361.
22
23 Avanzini, M. & Mietto, P. (2008). Lower and Middle Triassic footprint-based biochronology in the Italian Southern
24 Alps. *Oryctos*, 8, 3–13.
25
26 Avanzini, M. & Wachtler, M. (2012). *Sphingopus ladinicus* isp. nov. from the Anisian of the Braies Dolomites
27 (Southern Alps, Italy). *Bolletino della Società Paleontologica Italiana*, 51 (1), 63–70.
28
29 Bourquin, S., Guillocheau, F., & Péron, S. (2009). Braided rivers within an arid alluvial plain (example from the
30 Lower Triassic, western German Basin): recognition criteria and expression of stratigraphic cycles.
31 *Sedimentology*, 56(7), 2235–2264.
32
33 Bourquin, S., Peron, S., & Durand, M. (2006). Lower Triassic sequence stratigraphy of the western part of the
34 Germanic Basin (west of Black Forest): fluvial system evolution through time and space. *Sedimentary Geology*,
35 186(3), 187–211.
36
37 Bronner, G. & Demathieu, L. (1977). Premières traces de reptiles archosauriens dans le Trias autochtone des
38 Aiguilles Rouges (Col des Corbeaux, Vieux Emosson, Valais, Suisse). Consèquences paléogéographiques et
39 chronostratigraphiques. *Comptes Rendus de l'Académie des Sciences (Paris)*, 285D, 649–652.
40
41 Buatois, L.A. & Mangano, M.G. (2011). *Ichnology. Organism–substrate interactions in space and time*. Cambridge
42 University Press, 358 pp.
43
44 Cavin, L., Avanzini, M., Bernardi, M., Piuz, A., Proz, P.-A., Meister, C., Boissonnas, J. & Meyer, C.A. (2012). New
45 vertebrate trackways from the autochthonous cover of the Aiguilles Rouges Massif and reevaluation of the
46 dinosaur record in the Valais, SW Switzerland. *Swiss Journal of Palaeontology*, 131, 317–324.
47
48 Clark, N. D. L. & Corrance, H. (2009). New discoveries of *Isochirotherium herculis* (Egerton 1838) and a
49 reassessment of chirotheriid footprints from the Triassic of the Isle of Arran, Scotland. *Scottish Journal of*
50 *Geology*, 45, 69–82.
51
52 Demathieu, G. (1970). Les empreintes de pas de vertébrés du Trias de la bordure Nord-Est du Massif Central.
53 *Cahiers de Paleontologie CRNS Paris*, 211 p.
54
55 Demathieu, G. & Weidmann, M. (1982). Les empreintes de pas de reptiles dans le Trias du Vieux Émosson (Finhaut,
56 Valais, Suisse). *Eclogae Geologicae Helvetiae*, 75, 721–757.
57
58
59
60
61
62
63
64
65

- 1
2
3
4 Díaz-Martínez, I. & Pérez-García, A. (2012). Historical and comparative study of the first Spanish vertebrate
5 paleoichnological record and bibliographic review of the Spanish chirotheriid footprints. *Ichnos*, 19(3), 141–
6 149.
7
8 Díaz-Martínez, I., Castanera, D., Gasca, J.M. & Canudo, J.I. (2015). A reappraisal of the Middle Triassic chirotheriid
9 *Chirotherium ibericus* Navás, 1906 (Iberian Range, NE Spain), with comments on the Triassic tetrapod track
10 biochronology of the Iberian Peninsula. *PeerJ* 3:e1044; DOI 10.7717/peerj.1044.
11
12 Diedrich, C. (2009). Palaeogeographic evolution of the marine Middle Triassic marine Germanic basin changes
13 – with emphasis on the carbonate tidal flat and shallow marine habitats of reptiles in Central Pangaea. *Global*
14 *and Planetary Change*, 65, 27–55.
15
16 Diedrich, C. (2015). *Isochirotherium* trackways, their possible trackmakers (?*Arizonasaurus*): intercontinental giant
17 archosaur migrations in the Middle Triassic tsunami-influenced carbonate intertidal mud flats of the European
18 Germanic Basin. *Carbonates Evaporites*, 30, 229–252.
19
20 Egerton, P.G. (1838). On two casts in sandstone of the impressions of the hindfoot of a gigantic *Cheirotherium* from
21 the New Red Sandstone of Cheshire. *Proceedings of the Geological Society of London*, 3, 14–15.
22
23 Ellenberger, P. (1972). Contribution à la classification des Pistes de Vertébrés du Trias: les types du Stormberg
24 d’Afrique du Sud (I). *Palaeovertebrata, Memoire Extraordinaire*, 1–104.
25
26 Epard, J. L. (1989). Stratigraphie du Trias et du Lias dauphinois entre Belledonne, Aiguilles-Rouges et Mont-Blanc.
27 *Bulletin de la Société vaudoise des sciences naturelles*, 79(4), 301–338.
28
29 Epard, J-L. (1990). La nappe de Morcles au sudouest du Mont-Blanc. *Mémoires de Géologie* No. 8.
30
31 Feldmann, M. & Furrer, H. (2008). Die Saurierspuren am Tödi und ihre geologische Umgebung. In *Naturforschende*
32 *Gesellschaft des Kantons Glarus, NGG, Obersand 2008 – Sommer der alpinen Artenvielfalt*. Glarus, 18, 28–37.
33
34 Fisher, J. A., Krapf, C. B., Lang, S. C., Nichols, G. J., & Payenberg, T. H. (2008). Sedimentology and architecture
35 of the Douglas Creek terminal splay, Lake Eyre, central Australia. *Sedimentology* 55, 1915–1930.
36
37 Fortuny, J., Bolet, A., Sellés, A. G., Cartanyà, J. & Galobart, À. (2011). New insights on the Permian and Triassic
38 vertebrates from the Iberian peninsula with emphasis on the Pyrenean and Catalanian basins. *Journal of Iberian*
39 *Geology*, 37(1), 65–86.
40
41 Furrer, H. (1993). Entdeckung und Untersuchung der Dinosaurierfährten im Nationalpark Cratschla. *Ediziuns*
42 *Specialas*, 1, 24 p.
43
44 Gand, G., De La Horra, R., Galán-Abellán, B., López-Gómez, J., Barrenechea, J.F., Arche, A. & Benito, M.I. (2010).
45 New ichnites from the Middle Triassic of the Iberian Ranges (Spain): paleoenvironmental and paleogeographical
46 implications. *Historical Biology*, 22(1-3), 40–56.
47
48 Gisler, C., Hochuli, P.A., Ramseyer, K., Bläsi, H. & Schlunegger, F. (2007). Sedimentological and palynological
49 constraints on the basal Triassic sequence in Central Switzerland. *Swiss Journal of Geosciences* 100(2), 263–
50 272.
51
52 Hampton, B. A., & Horton, B. K. (2007). Sheetflow fluvial processes in a rapidly subsiding basin, Altiplano plateau,
53 Bolivia. *Sedimentology*, 54(5), 1121–1148.
54
55 Haubold, H. (1971a). Die Tetrapodenfährten des Buntsandsteins. *Paläontologische Abhandlungen A*, IV, 395–548.
56
57 Haubold, H. (1971b). *Ichnia Amphibiorum et Reptiliorum fossilium*. *Encyclopedia of Paleoherpptology*, 18, 1–124.
58
59
60
61
62
63
64
65

- 1
2
3
4 Haubold, H. (2006). Die Saurierfährten *Chirotherium barthii* Kaup, 1835 – das Typusmaterial aus dem
5 Buntsandstein bei Hildburghausen/Thüringen und das Chirotherium-Monument. Veröffentlichungen des
6 Naturhistorischen Museums Schleusingen, 21, 3–31.
7
8 Hunt, A.P & Lucas, S.G. (2007). Tetrapod ichnofacies: a new paradigm. *Ichnos*, 14, 59–68.
9
10 Kaup, J.J. (1835a). Über Thierfährten bei Hildburghausen. Neues Jahrbuch für Mineralogie, Geologie und
11 Paläontologie, 1835, 227–228.
12
13 Kaup, J.J. (1835b). Fährten von Beuteltieren. In: Das Tierreich, 246–248.
14
15 King, M. J., Sarjeant, W.A.S., Thompson, D.B. & Tresise, G. (2005). A revised systematic ichnotaxonomy and
16 review of the vertebrate footprint ichnofamily Chirotheriidae from the British Triassic. *Ichnos*, 12, 241–299.
17
18 Klein, H. & Haubold, H. (2007). Archosaur footprints—potential for biochronology of Triassic continental
19 sequences. *New Mexico Museum of Natural History and Science, Bulletin*, 41, 120–130.
20
21 Klein, H. & Lucas, S.G. (2010a). Tetrapod footprints – their use in biostratigraphy and biochronology of the Triassic.
22 In Lucas, S.G. (ed.), *The Triassic Timescale*. Geological Society of London Special Publications, 334, 419–446.
23
24 Klein, H. & Lucas, S.G. (2010b). Review of the tetrapod ichnofauna of the Moenkopi Formation/Group (Early-
25 Middle Triassic) of the American Southwest. *New Mexico Museum of Natural History and Science Bulletin*, 50,
26 1–67.
27
28 Klein, H., Voigt, S., Saber, H., Schneider, J.W., Hminna, A., Fischer, J., Lagnaoui, A., & Brosig, A. (2011). First
29 occurrence of a Middle Triassic tetrapod ichnofauna from the Argana Basin (Western High Atlas, Morocco).
30 *Palaeogeography, Palaeoclimatology, Palaeoecology*, 307, 218–231.
31
32 Klein, H., Wizevich, M. & Meyer, C.A. (2015). Triassic archosaur footprints from Switzerland – ichnotaxonomy and
33 biostratigraphic implications. 13th Annual Meeting of the European Association of Vertebrate Palaeontologists,
34 Opole, Poland, Abstracts, p. 45.
35
36 Leonardi, G. (1987). Glossary and manual of tetrapod footprint palaeoichnology. Ministerio Minas Energie,
37 Departamento Nacional Producao Mineral, Brasilia, 117 pp.
38
39 Lockley, M.G. (1989). Summary and Prospectus, p. 441–447, in Gillette, D.D. & Lockley, M.G. (eds.), *Dinosaur*
40 *Tracks and Traces*, Cambridge University Press, 454p.
41
42 Lockley, M.G. (1991). *Tracking Dinosaurs: a New Look at an Ancient World*, Cambridge University Press, 238 p.
43
44 Lockley, M.G. & Meyer, C.A. (2000). *Dinosaur tracks and other fossil footprints of Europe*, Columbia University
45 Press: New York.
46
47 Lockley, M.G. & Pittmann, J.G. (1989). The Megatracksite Phenomenon: Implications for Paleoeocology, Evolution
48 and Stratigraphy. *Journal of Vertebrate Paleontology*, 9, p. 30A.
49
50 Lucas, S.G. (1998). Global Triassic tetrapod biostratigraphy and biochronology. *Palaeogeography,*
51 *Palaeoclimatology, Palaeoecology*, 143, 347–384.
52
53 Lucas, S.G. (2007). Tetrapod footprint biostratigraphy and biochronology. *Ichnos*, 14, 5–38.
54
55 Lucas, S.G. (2010). The Triassic timescale based on nonmarine tetrapod biostratigraphy and biochronology. In
56 Lucas, S.G.(ed.), *The Triassic Timescale*. Geological Society of London Special Publication, 334, 447–500.
57
58 Melchor, R.N. & De Valais, S. (2006). A review of Triassic tetrapod track assemblages from Argentina.
59 *Palaeontology*, 49(2), 355–379.
60
61
62
63
64
65

- 1
2
3
4 Meyer, C.A. & Thüning, B. (2003). Dinosaurs of Switzerland. *Comptes Rendus Académie des Sciences, Palevol*
5 Spec. Volume, 2, 103–117.
6
7 Meyer, C.A., Marty, D., Thüning, B., Stecher, R., & Thüning, S. (2013). Dinosaurierspuren aus der Trias der
8 Bergüner Stöcke (Parc Ela, Kanton Graubünden, SE Schweiz). *Mitteilungen der Naturforschenden*
9 *Gesellschaften beider Basel*, 14, 135–144.
10
11 Meyer, C.A., Marty, D., Klein, H., Wizevich, M., Falkingham, P., Thüning, S., Thüning, B., Eggenschwiler, P.,
12 Schmutz, S., Ahern, J., Cavin, L., Piuze, A. & Proz, P.-A. (2014). A large new tetrapod tracksite from the Triassic
13 of the western Swiss Alps (La Veudale; Vieux Emosson Formation, Late Olenekian to Anisian). 12th Annual
14 Meeting of the European Association of Vertebrate Palaeontologists Torino, Italy. Abstracts, p. 112.
15
16 Peabody, F.E. (1948). Reptile and amphibian trackways from the Moenkopi Formation of Arizona and Utah.
17 University of California Publications, Bulletin of the Department of Geological Sciences, 27, 295–468.
18
19 Péron, S., Bourquin, S., Fluteau, F., Guillocheau, F. (2005) Paleoenvironment reconstructions and climate
20 simulations of the Early Triassic: impact of the water and sediment supply on the preservation of fluvial
21 systems. *Geodinamica Acta*, 18, 431–446.
22
23 Pierson, T. C. (2005). Hyperconcentrated flow—transitional process between water flow and debris flow. In Jakob,
24 M., Hungr, O. & Jakob, D.M. (Eds.) *Debris-flow hazards and related phenomena*. Springer Berlin Heidelberg, p.
25 159–202.
26
27 Pittman, J.G. (1989). Stratigraphy, Lithology, depositional Environment and track type of dinosaur Track-bearing
28 beds of the gulf coastal plain. In Gillette, D. D. and Lockley M. G. (eds). *Dinosaur tracks and Traces*. Cambridge
29 University Press, p. 135–153.
30
31 Puff, P. & Klein, H. (2011). Die Solling-Formation des Buntsandstein bei Jena/Ostthüringen. *Beiträge zur Geologie*
32 *von Thüringen N.F.*, 18, 5–24.
33
34 Raumer, J. F. V., & Bussy, F. (2004). Mont Blanc and Aiguilles Rouges geology of their polymetamorphic basement
35 (external massifs, Western Alps, France-Switzerland). In *Mémoires de Géologie (Lausanne)*, 42, 1–210.
36
37 Sáez, A., Anadon, P., Herrero, M. J., & Moscariello, A. (2007). Variable style of transition between Palaeogene
38 fluvial fan and lacustrine systems, southern Pyrenean foreland, NE Spain. *Sedimentology*, 54(2), 367–390.
39
40 Soergel, W. (1925). *Die Fährten der Chirotheria*, Fischer: Jena.
41
42 Wizevich, M.C. & Meyer, C.A. (2012). Stratigraphic and depositional environment analyses of the autochthonous
43 Triassic cover of the Aiguilles Rouges Massif (Valais; southwestern Switzerland). *Geological Society of*
44 *America, Annual Meeting, Abstracts with Programs*, 44(7), p. 553.
45
46 Wizevich, M.C., Meyer, C.A., Linnemann, U., Gärtner, A., Sonntag, B.-L., and Hofmann, M. (2015). Enhanced
47 provenance analysis of the autochthonous Triassic sandstones of southwest Switzerland using zircon U-Pb
48 dating, *Abstract Book of the 31st International Association of Sedimentologists (IAS) Meeting of*
49 *Sedimentology*, Krakow, Poland, p. 586.
50
51 Xing, L.D., Klein, H., Lockley, M.G., Li, J., Zhang, J., Matsukawa, M., & Xiao, J. (2013). *Chirotherium* trackways
52 from the Middle Triassic of Guizhou, China. *Ichnos*, 20, 99–107.
53
54
55
56
57
58
59
60
61
62
63
64
65

Figure captions

Fig. 1. Map showing position of Triassic archosaur (Vieux Emosson, Obersand) and dinosaur (Piz Ela, Piz dal Diavel) footprint localities in Switzerland.

Fig. 2. Map showing position of Lower-Middle Triassic archosaur footprint localities around lake Vieux Emosson and in the western Swiss Alps and adjacent France (sites 16–18 are located in France). Numbers correspond to those in Table 3.

Fig. 3. Stratigraphic sections of the Vieux Emosson Formation at footprint localities of La Veudale N, Scex Blanc and Vieux Emosson (Fig. 2 & Table 3) with position of track levels.

Fig. 4. a-c. Photogrammetric models and overview of La Veudale N (Emosson region) tracksite, with **c** as coloured depth model. **d.** Map of La Veudale N footprint surface with distribution of archosaur footprints corresponding to area in the photogrammetric model; scale in centimeters. Photogrammetric models by Peter Falkingham.

Fig. 5. Chirotheriid archosaur footprints from La Veudale N locality in typical preservation with "hourglass-like" shape, representing traces of the pes and the partly overprinted manus. **a-f.** Photographs. **a'-c'.** Outline drawings of the tracks in photographs a-c. **c-c'** is a possible pes-manus couple of *Chirotherium sickleri*. Note concentric deformation structures, marginal sediment displacement rim and remains of the infilling.

Fig. 6. a-e. Photographs of chirotheriid archosaur footprints from classical Vieux Emosson locality (locality of Demathieu and Weidmann, 1982) in typical preservation. Note "hourglass-like" (**b-d**) and "nodular" shape (**e**).

Fig. 7. Photographs (**a-b**) and outline drawings (**a'-b'**) of tridactyl-pentadactyl extramorphological variations of *Chirotherium barthii*. **a-a'** from La Veudale N locality, **b-b'** from Scex Blanc locality. Asterisk demarcates position of **b** in the trackway.

Fig. 8. Photographs (**a-b**) and corresponding outline drawings (**a'-b'**) of well-preserved *Chirotherium barthii* trackways. **a** from Vieux Emosson locality ("*Isochirotherium*" isp. after Avanzini and Cavin 2009). **b** from Cascade d'Emaney locality (*Chirotherium* cf. *C. barthii* after Cavin et al. 2012). Photographs and outline drawings from Avanzini and Cavin (2009) and Cavin et al. (2012).

Fig. 9. Chirotheriid archosaur footprints at Obersand (Tödi, Glarus) locality in the eastern Swiss Alps preserved in dolomitic limestone. **a.** Overview of tracksite. **b-c.** Surface with pes and manus imprints. Ostensible "trackway" pattern is an effect of different overlapping and partly eroded trackways.

Fig. 10. Photographs (**a-c**) and outline drawings (**a'-c'**) of *Chirotherium barthii* pes and ?manus imprints from the Obersand (Tödi, Glarus) locality of the eastern Swiss Alps. Outline drawings with demarcated orientation in the field. Note that the track preservation on a surface in dolomitic rock is poor, the digits being represented by elongated thin traces with acuminate distal ends and lacking distinct phalangeal pad impressions.

Fig. 11. *Isochirotherium* footprints from surfaces of the Emosson region. **a.** Possible *I. herculis* pes imprint. **b.** *I. herculis* pes imprint with posterolaterally positioned impression of digit V, as photograph (**b**) and outline drawing (**b'**). **c.** cf. *Isochirotherium* isp. partial trackway with two successive pes imprints. Note pronounced pes outward rotation in **c**.

Fig. 12. Comparison of chirotheriid footprints from the Swiss Alps with similar morphotypes and ichnotaxa from the Solling Formation (Buntsandstein, Early Anisian) of the Germanic Basin. **a.** *Chirotherium barthii* from type locality Hildburghausen, Germany. **b-c.** *C. barthii* from Cascade d'Emaney (**b**) and Vieux Emosson (**c**) localities. **d.** *C.*

1
2
3
4
5
6
7
8
9
10
11
12
13
14
15
16
17
18
19
20
21
22
23
24
25
26
27
28
29
30
31
32
33
34
35
36
37
38
39
40
41
42
43
44
45
46
47
48
49
50
51
52
53
54
55
56
57
58
59
60
61
62
63
64
65

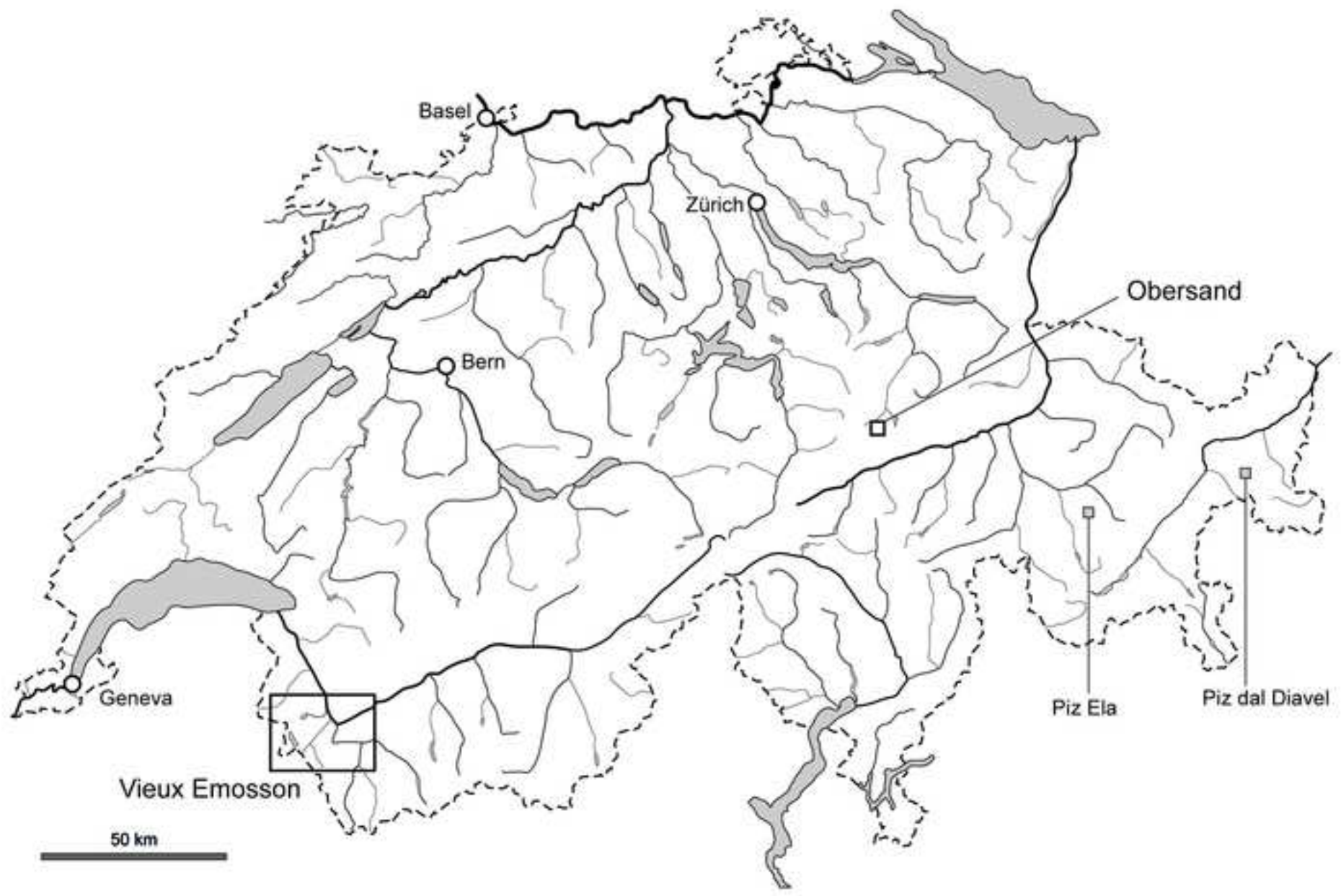
barthii pes and possible manus imprint from Obersand (Tödi, Glarus) locality. **e–f.** *Chirotherium sickleri* from type locality Hildburghausen, Germany. **g.** Possible *C. sickleri* pes-manus set from La Veudale N locality. **h.** *Isochirotherium herculis* from Buntsandstein of Germany. **i.** *I. herculis* pes imprint from La Veudale N locality. **j.** *I. soergeli* from Buntsandstein of Germany. **a, e, f, h, j** from Haubold (1971a); **b** from Cavin et al. (2012); **c** from Avanzini and Cavin (2009).

Table 1: History of ichnotaxonomical identification of Triassic tetrapod footprints from Switzerland. Asterisk “*” means described new ichnogenera and ichnospecies, respectively.

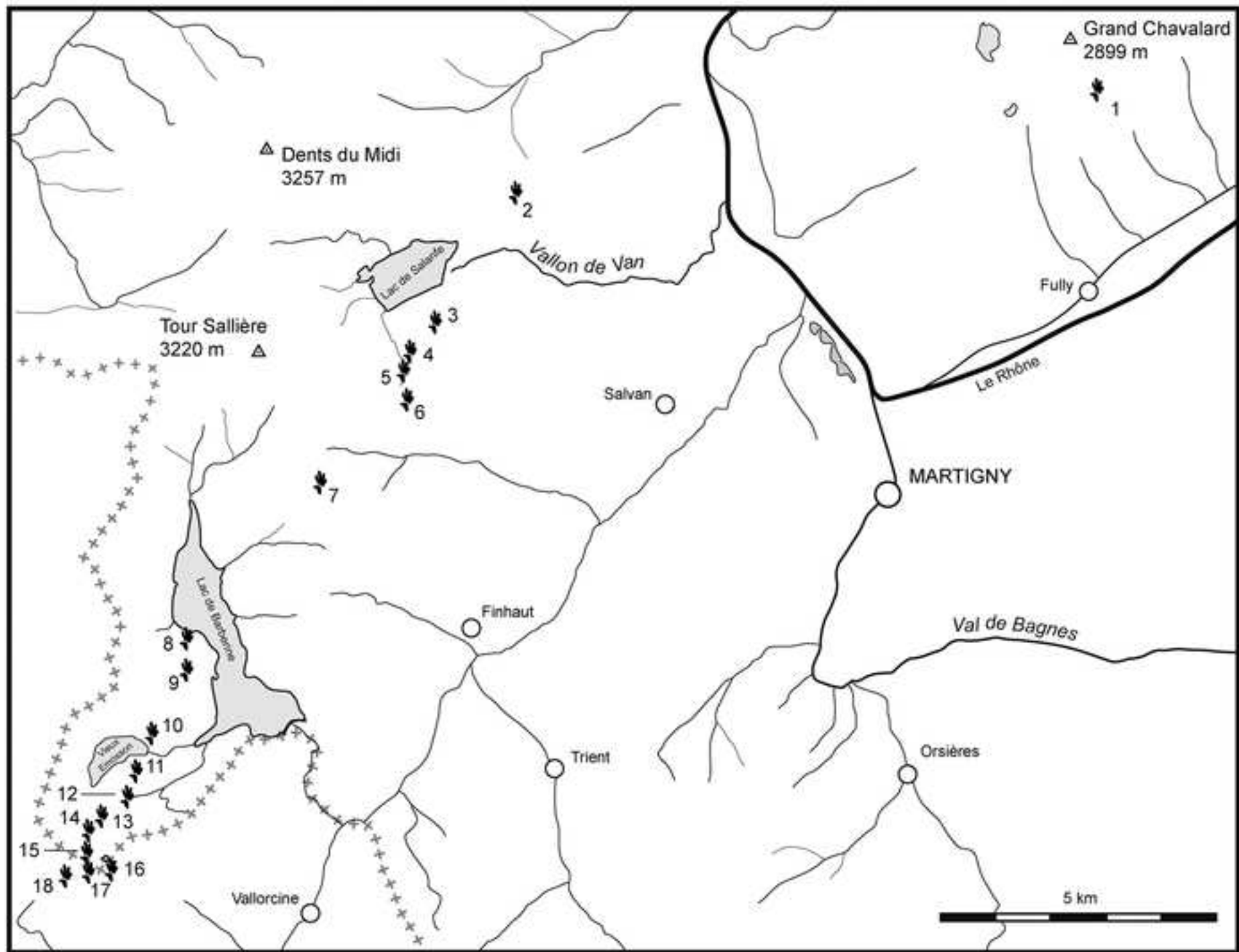
Table 2: Measurements of chirotheriid footprints from the Triassic of Switzerland and France. All localities in Switzerland except (F) in France. Measurements in centimeters and degrees. Abbreviations: *Chiro* = *Chirotherium*; *Iso* = *Isochirotherium*; pl = pes length; pw = pes width; ml = manus length; mw = manus width; PL = Pace Length; SL = Stride Length; TW = Trackway Width; PA = Pace Angulation. Grey columns: Scex Blanc from Avanzini and Cavin (2009); C. d’Emaney from Cavin et al. (2012).

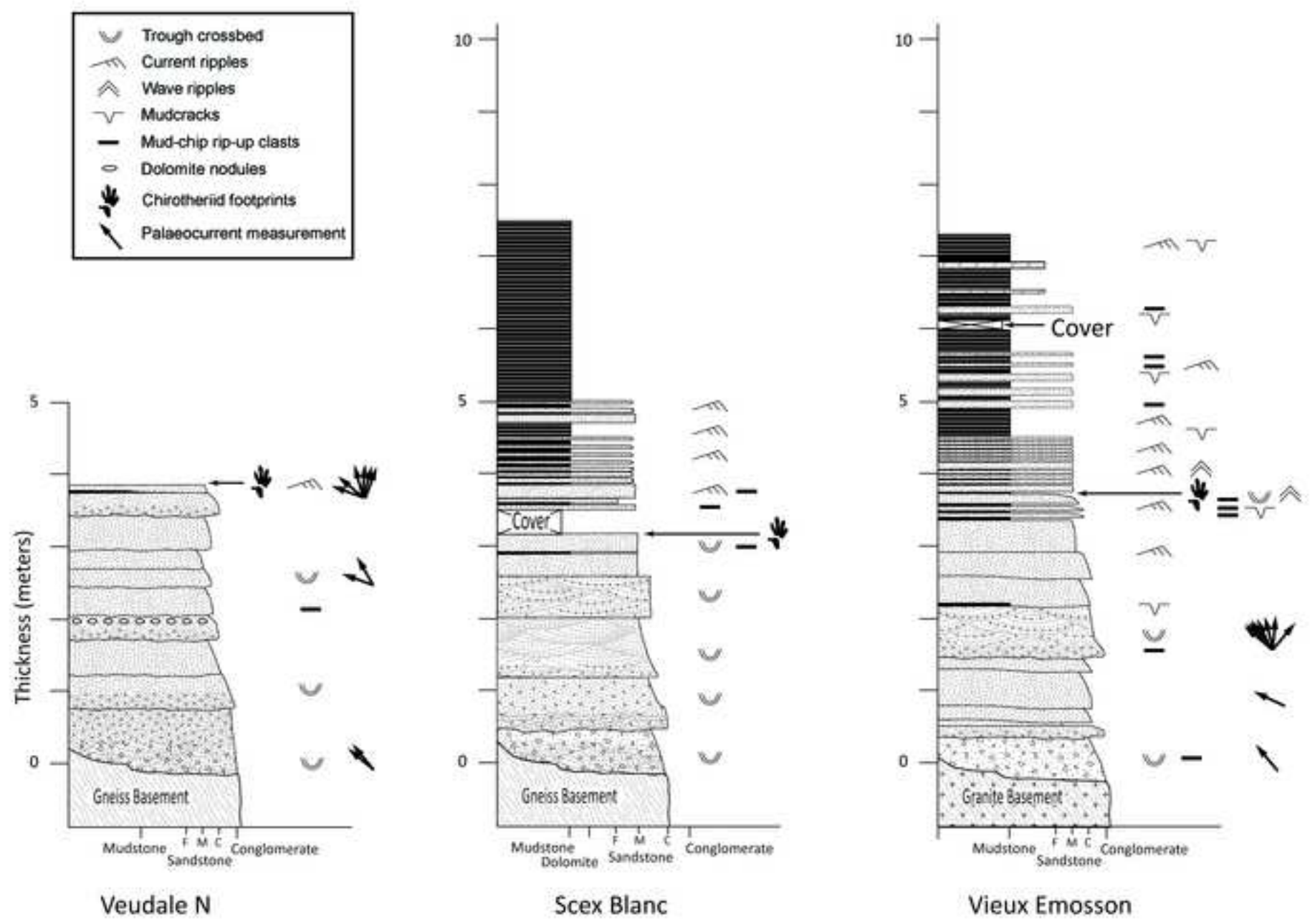
Table 3: Table of sections with archosaur track levels in the Vieux Emosson Formation (Late Olenekian to Early Anisian). Same numbers as in Figure 1.

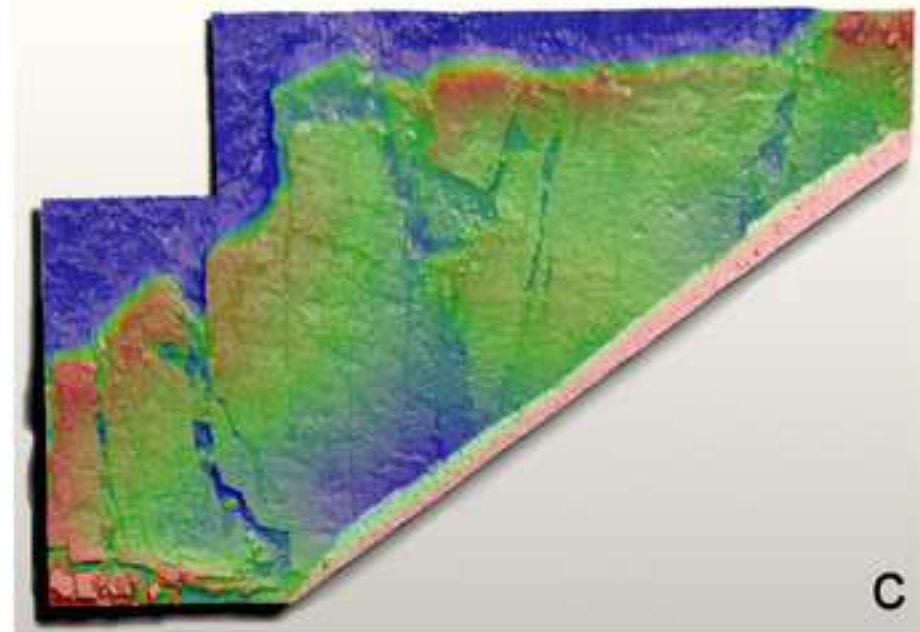
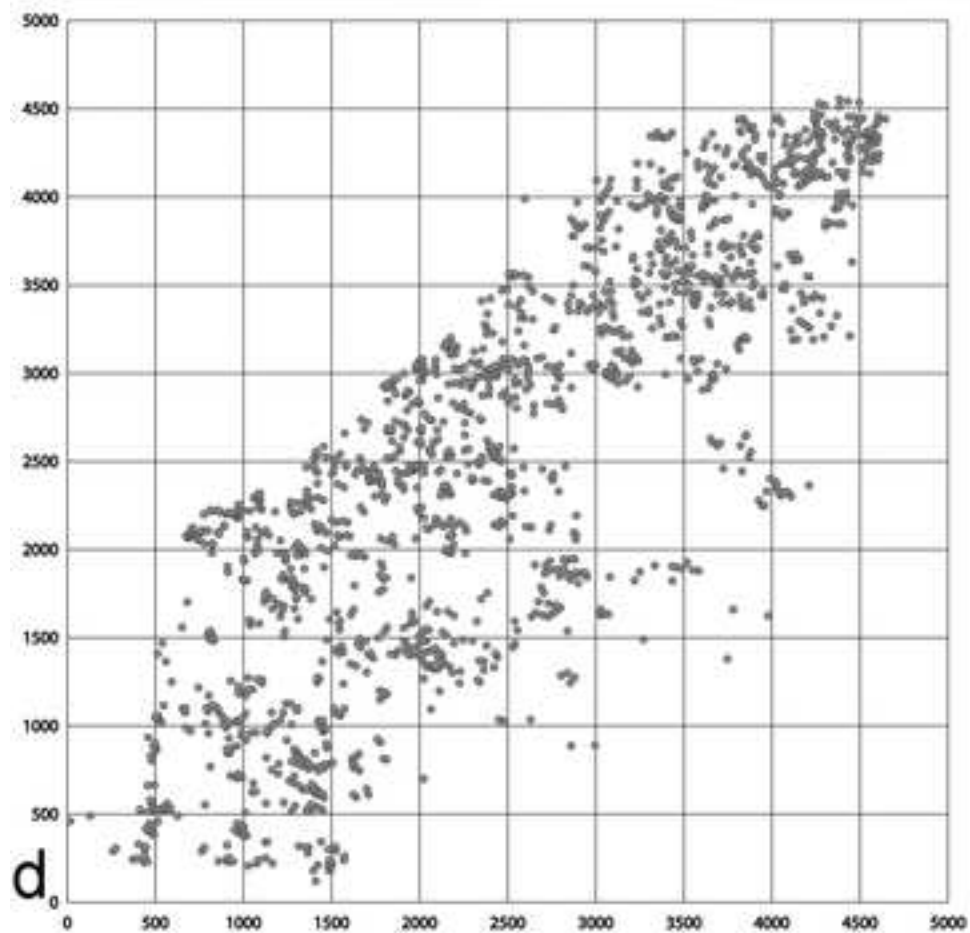
Figure


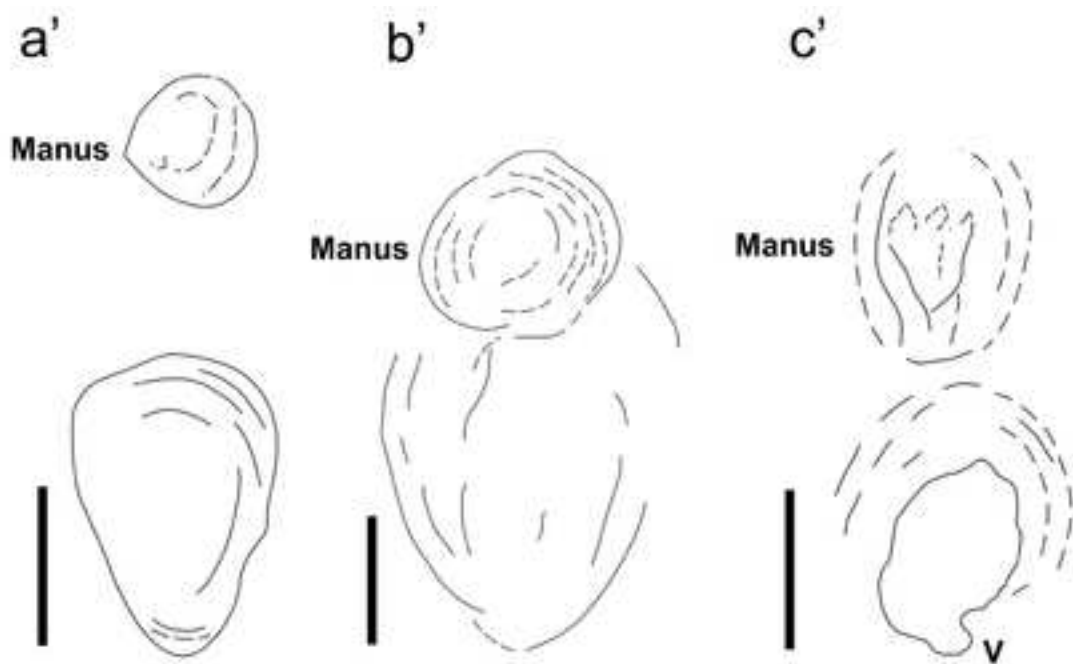


Figure



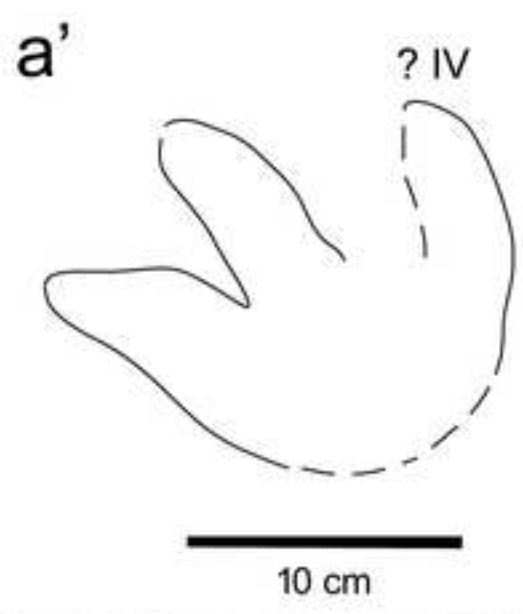







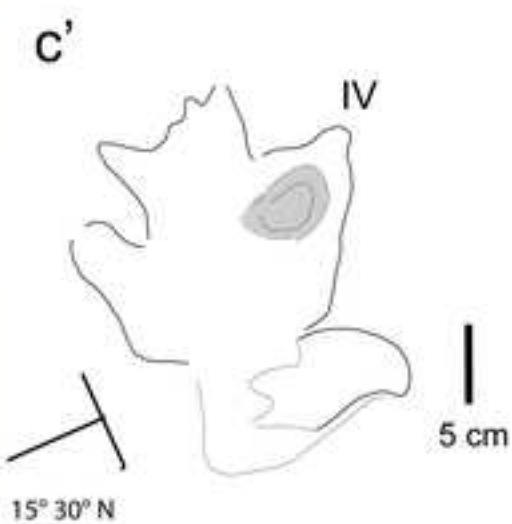
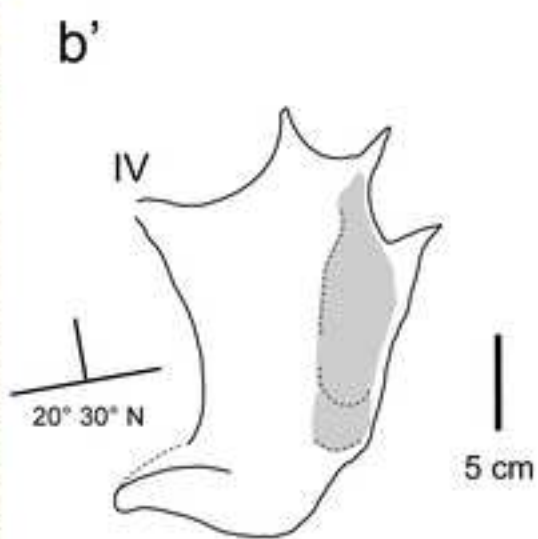
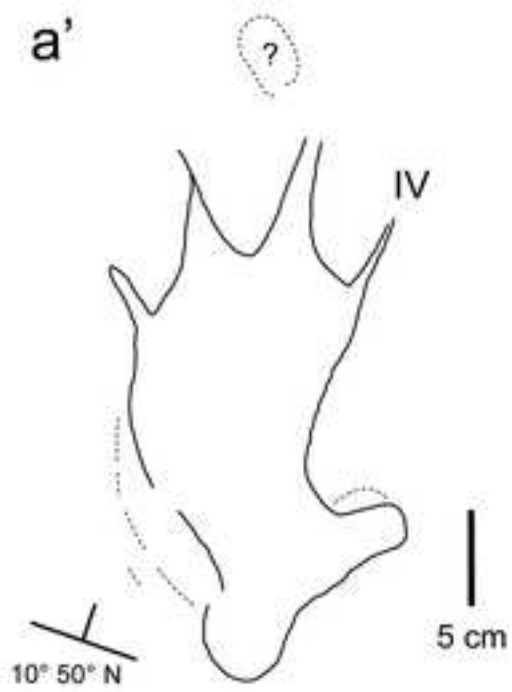



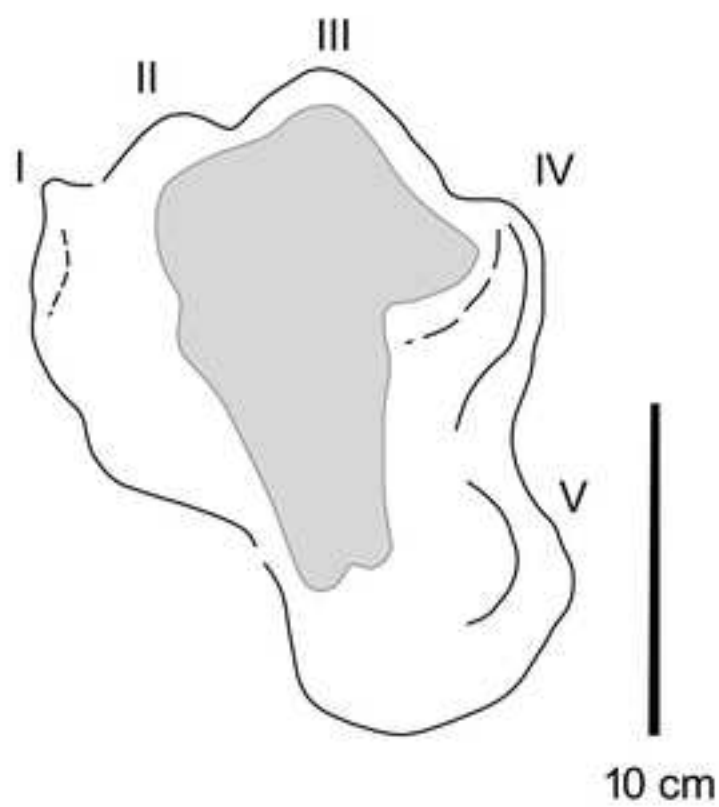




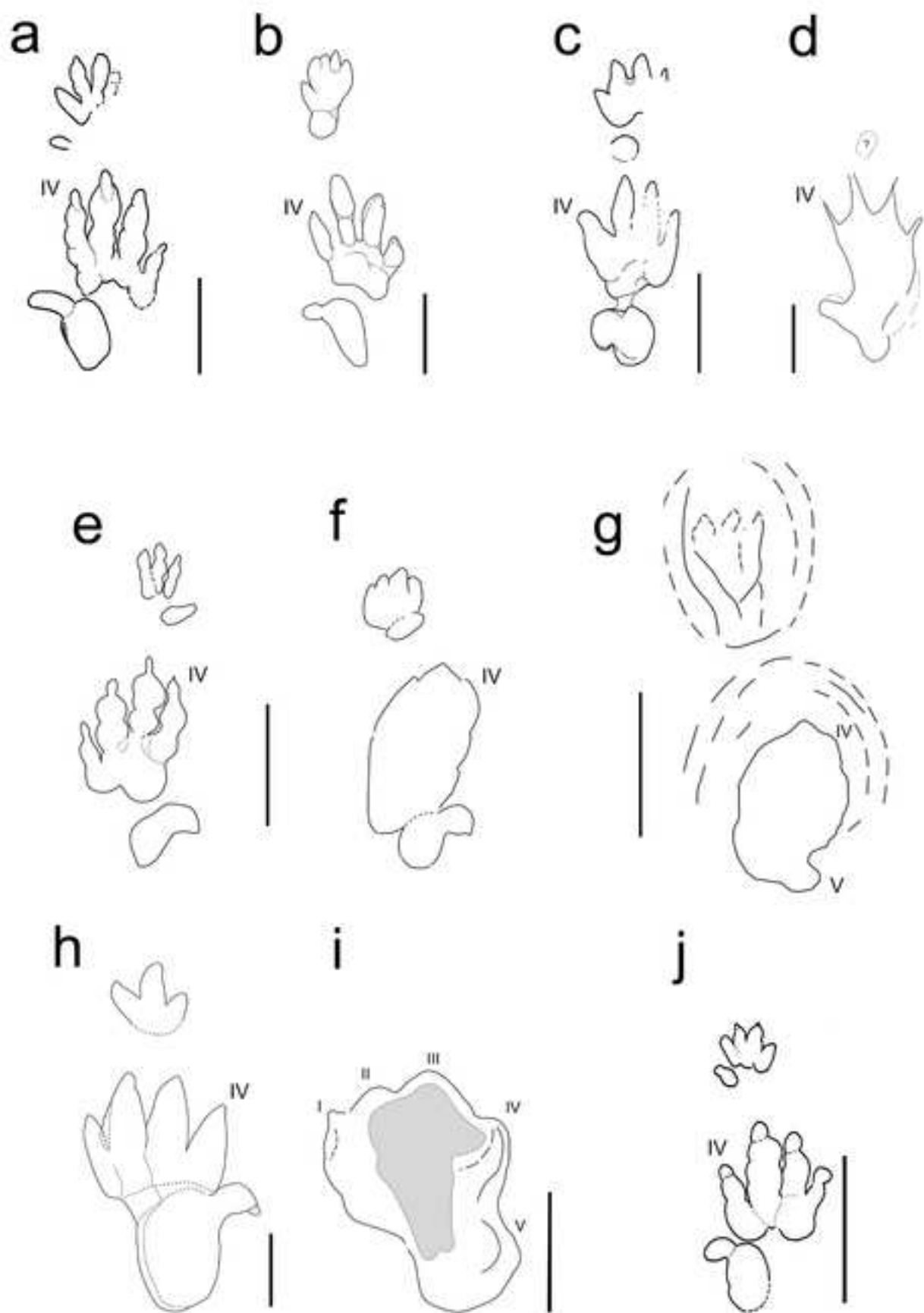






**b'**

Figure



Ichnotaxonomy of Triassic tetrapod footprints from Switzerland

Emosson Region							Tödi (Glarus) Region	
Bronner and Demathieu, 1977	Demathieu and Weidmann, 1982	Lockley and Meyer, 2000	Meyer and Thüring, 2003	Avanzini and Cavin, 2009	Cavin et al., 2012	This paper	Feldmann and Furrer, 2009	This paper
Archosaur tracks	<i>Brachychirotherium</i> sp., <i>Isochirotherium</i> sp., <i>Paratrisauropus mirus*</i> , <i>P. bronneri*</i> , <i>P. latus*</i> , <i>Prototrisauropus</i> sp. <i>Deuterosauropodopus sedunensis*</i> , <i>Pachysaurichnium* emossonense*</i> , <i>Bifidichnium* ambiguum*</i>	Enigmatic tracks	Chirotheriid tracks	<i>Isochirotherium</i> sp.	<i>Chirotherium</i> cf. <i>barthii</i>	<i>Chirotherium barthii</i> , ? <i>C. sickleri</i> , <i>Isochirotherium herculis</i> , <i>I. isp.</i> Chirotheriidae indet.	<i>Isochirotherium</i> cf. <i>I. archaeum</i>	<i>Chirotherium barthii</i>

Locality	La Veudale N					Scex Blanc		Vieux Emosson	C. d. Corbeaux 1 (F)				C. d'Emaney			Tödi (Glarus)			
Ichnotaxon	<i>Chiro, Iso</i>					<i>Chiro</i>		<i>Chiro, Iso</i>	<i>Chiro, Iso</i>				<i>Chiro</i>			<i>Chiro</i>			
Specimen													Bar 1	Bar 2	Bar 3	MP1	P2	P3	P4
pl	26.4	22.0	13.3	28.4	19.0	16.0	20.7	24.1	39.0	22.6	28.5	25.7	13.9	16.6	23.5	25.0	25.0	25.0	15.2
pw	16.8	20.2	9.0	24.8	12.8		11.0	19.2	34.0	20.2	23.8	16.8	7.3	6.8	12.7	25.0	17.0	16.0	9.7
pl/pw	1.5	1.1	1.4	1.1	1.4		1.8	1.2	1.1	1.1	1.1	1.5	1.9	2.4	1.8	1.0	1.4	1.5	1.5
ml	–	–	10.3	14.2	8.2	–	11.0	–	18.5	17.2	–	11.5	6.5	5.3	9.2	12.0	–	–	–
mw	–	–	9.3	16.7	8.2	–	8.2	–	24.0	17.3	–	15.2	4.5	4.2	6.2	6.0	–	–	–
ml/mw	–	–	1.1	0.8	1.0	–	1.3	–	0.7	0.9	–	0.7	1.4	1.2	1.4	2.0	–	–	–
PL	–	–	–	–		45–60	53.7	64	–	–	–	–	32.6	44.4	54.2	–	–	–	–
SL	–	–	–	–		100		–	–	–	–	–	61.3	88.4	–	–	–	–	–
TW	–	–	–	–		20		–	–	–	–	–	–	–	–	–	–	–	–
PA	–	–	–	–		150°	170°	–	–	–	–	–	142°	160°	–	–	–	–	–

No.	Locality of tracks	Swiss C.	Lat long	Discovery	Altitude	Level
1	Les Geules (Chavalard Dessus)	575.241 113.253	N46° 10' 13.0" E7° 07' 05.0"	M. Burri (verified Meyer & Wizevich 2012)	2046 m	1
2	Col du Jorat	564.900 111.100	N46° 09' 03.6" E6° 59' 09.4"	Meyer & Wizevich 2011	2173 m	1
3	Revers des Ottans	563.100 109.200		Bill Fitches 2000/verified Meyer 2002	2078 m	1
4	Lac des Otans			Meyer & Wizevich 2011		1
5	Ravin des Ottans	562.673 108.659	N46° 07' 42.2" E6° 57' 20.6"	Meyer & Wizevich 2011	2080 m	1,2,3
6	Col d'Emaney	562.880 107.723	N46° 07' 11.9" E6° 57' 30.5"	M. Burri Burri (verified Meyer & Wizevich 2012)	2481 m	1
7	Cascade d'Emaney	561.310 106.448	N46° 06' 26.9" E6° 56' 19.8"	Jean Boissonnas	2238 m	1
8	L'Arevassey	559.029 103.587	N46° 04' 51.1" E6° 54' 24.2"	Meyer & Wizevich 2011	1986 m	1
9	Le Blettey	558.837 102698		Meyer & Wizevich 2011	2247 m	1
10	La Veudale N	557.798 100.909	N46° 03' 27.2" E6° 53' 37.1"	Meyer, Wizevich & Thüring 2012	2304 m	1,2
11	Tête de Gouilles	558.219 101.726		Meyer & Wizevich 2011	2519 m	1
12	Scex Blanc	557.755 100.562	N46° 03' 19.0" E6° 53' 34.4"	Meyer & Wizevich 2011	2418 m	1
13	Vieux Emosson	557.132 099.898	N46° 02' 57.5" E6° 53' 07.0"	Bronner 1976	2384 m	1,2
14	Vieux Emosson 2	557.104 099.802		Meyer & Wizevich 2011	2410 m	2
15	No name Lake (NW Lac Vert)	557.271 099.487		Meyer, Wizevich & Thüring 2012	2599 m	1
16	Pointe de la Terrasse (Col des Corbeaux 1)	557.479 099.175	N46° 02' 35.7" E6° 53' 22.4"	Meyer, Wizevich & Klein 2014	2656 m	1
17	Col des Corbeaux 2 (F)	557.087 099.229	N46° 02' 33.5" E6° 52' 54.1"	Meyer, Wizevich & Klein 2014	2598 m	1,2
18	Le Châtelet (F)	556.721 099.045	N46° 02' 30.5" E6° 52' 46.5"	Meyer, Wizevich & Klein 2014	2497 m	1
	Crottes du Col (Lac de Barberine)	559.590 104.303	N46° 05' 20.5" E6° 54' 58.3"		1896 m	