

DOE/PC/91008-0278
Distribution Category UC-122

Mineral Resource Information System for Field Lab in the Osage Mineral Reservation Estate

By
William I. Johnson
H.B. Carroll, Jr.


April 1999

Work Performed Under Contract DE-AC22-94PC91008
(Original Report Number NIPER/BDM-0278)

Prepared for
U.S. Department of Energy
Assistant Secretary for Fossil Energy

National Petroleum Technology Office
P.O. Box 3628
Tulsa, OK 74101

Prepared by:
BDM-Oklahoma, Inc.
P.O. Box 2565
Bartlesville, OK 73005



DISCLAIMER

This report was prepared as an account of work sponsored by an agency of the United States Government. Neither the United States Government nor any agency thereof, nor any of their employees, make any warranty, express or implied, or assumes any legal liability or responsibility for the accuracy, completeness, or usefulness of any information, apparatus, product, or process disclosed, or represents that its use would not infringe privately owned rights. Reference herein to any specific commercial product, process, or service by trade name, trademark, manufacturer, or otherwise does not necessarily constitute or imply its endorsement, recommendation, or favoring by the United States Government or any agency thereof. The views and opinions of authors expressed herein do not necessarily state or reflect those of the United States Government or any agency thereof.

DISCLAIMER

Portions of this document may be illegible in electronic image products. Images are produced from the best available original document.

TABLE OF CONTENTS

1.0 INTRODUCTION.....	1
1.1 OPERATOR DATABASE.....	1
1.2 HYDROCARBON LEASE DATABASE.....	1
1.3 HYDROCARBON PRODUCTION DATABASE.....	2
1.4 RESERVOIR ANALYSIS SPREADSHEET.....	2
1.5 MINING DATABASE.....	5
1.6 ENVIRONMENTAL COMPLIANCE DATABASES AND COMPLIANCE INVESTIGATION CHECKLIST	12
1.7 SUMMARY	14
2.0 REFERENCE	14

APPENDICES

A OPERATOR DATABASE, OSAGE MINERAL RESERVATION ESTATE, OSAGE COUNTY, OKLAHOMA	17
B LEASE DATABASE, OSAGE MINERAL RESERVATION ESTATE, OSAGE COUNTY, OKLAHOMA	47
C TYPE A (CASINGHEAD GAS) PRODUCTION DATA, OSAGE MINERAL RESERVATION ESTATE, OSAGE COUNTY, OKLAHOMA.....	145
D RESERVOIR ANALYSIS SPREADSHEET.....	155
E ENVIRONMENTAL CITATIONS 1993-94, OSAGE AGENCY, BRANCH OF MINERALS.....	159

TABLES

1-1	Description of Reservoir Analysis Spreadsheet.....	3
1-2	Active Surface Mining Permits in Osage County, Oklahoma.....	6
1-3	Inactive Surface Mining Permits in Osage County, Oklahoma.....	7
1-4	Industrial Sites in Osage County, Oklahoma.....	11
1-5	New EPA Compliance Violation Codes.....	12
1-6	EPA Suffixes to Primary Violation Codes Listed in Table 1-5.....	13
1-7	Environmental Checklist for Osage Mineral Reservation Estate Leases.....	15

FIGURES

1-1	Active and Inactive Surface Mining Leases, Osage County, Oklahoma.....	5
1-2	Location of Industrial Sites, Osage County, Oklahoma.....	10
1-3	Areas for Investigation, Osage County, Oklahoma.....	11

MINERAL RESOURCE INFORMATION SYSTEM FOR FIELD LAB IN THE OSAGE MINERAL RESERVATION ESTATE

1.0 INTRODUCTION

The Osage Mineral Reservation Estate is located in Osage County, Oklahoma. Minerals on the Estate are owned by members of the Osage Tribe who are shareholders in the Estate. The Estate is administered by the Osage Agency, Branch of Minerals, operated by the U.S. Bureau of Indian Affairs (BIA). Oil, natural gas, casinghead gas, and other minerals (sand, gravel, limestone, and dolomite) are exploited by lessors. Operators may obtain from the Branch of Minerals and the Osage Mineral Estate Tribal Council leases to explore and exploit oil, gas, oil and gas, and other minerals on the Estate. Operators pay a royalty on all minerals exploited and sold from the Estate.

A Mineral Resource Information system was developed for this project to evaluate the remaining hydrocarbon resources located on the Estate. Databases on Microsoft Excel spreadsheets of operators, leases, and production were designed for use in conjunction with an evaluation spreadsheet for estimating the remaining hydrocarbons on the Estate.

1.1 OPERATOR DATABASE

An alphabetical operator database (Appendix A) of the 1,303 oil and gas operators in Osage County, Oklahoma, was compiled in a Excel spreadsheet from data from the Osage Agency, Branch of Minerals. Major headings for columns in the spreadsheet are: Operator, Contact (when available), Address, City, State, Zip Code, and Phone Number (when available). This database can be used in conjunction with the other databases for contacting operators of leases, verifying production data and production status of leases and wells, etc.

1.2 HYDROCARBON LEASE DATABASE

A lease database (Appendix B) of 3,494 lease listings was compiled from data purchased from the Osage Agency, Branch of Minerals. Major headings for columns in the spreadsheet are: Operator, Lessee Number, County, State, Lease Number, and Lease Location (Section, Township, and Range). This database can be used in conjunction with the operator database to locate operators of leases and in conjunction with the production database to locate operators concerning production information.

1.3 HYDROCARBON PRODUCTION DATABASE

A production database (Appendix C) was designed and data entry has been started. Major headings for columns in the spreadsheet are: Operator, Contact, Lease Location (Section, Township, and Range), Type of Production, Date of First Production, Cumulative Production to 1985, Annual Production for Each Year from 1986 through 1993, and Total Production. Oil and gas production in Osage County, Oklahoma is broken down by type: A = casinghead gas, 1 = gas, 2= oil individual, 3 = oil waterflood, and 8 = oil nonwaterflood. During FY 1996, the production database was completed for 486 lease which have type A (casinghead gas) production. The lease database was used to compile production data for oil and gas production data, but all of the major headings were not used in order to reduce the size of the database. Also, leases and operators that had no casinghead gas production were deleted from the database. The production databases of the various types of hydrocarbon production can be used in conjunction with the reservoir analysis spreadsheet in evaluating the remaining hydrocarbon resource on the Osage Mineral Reservation Estate.

1.4 RESERVOIR ANALYSIS SPREADSHEET

A reservoir analysis spreadsheet was developed for evaluation of the remaining hydrocarbons in place on the Osage Mineral Reservation Estate (see Johnson and Carroll 1996) The reservoir analysis spreadsheet can be used in conjunction with the production, operator, and lease databases in evaluating producing and abandoned leases and in determining the status of the remaining hydrocarbon resource on the Estate. Water and oil saturations, subsea formation tops and thickness, gross and net pay, and estimated original oil in place and remaining oil in place are calculated automatically as reservoir data is entered into the spreadsheet. It calculates water saturation (S_w) using the Archie formula when the following log data is entered: reservoir resistivity (R_t), reservoir porosity (%), and reservoir water resistivity (R_w). Estimated original oil in place is calculated by using a volumetric formula and remaining oil in place is calculating by subtracting the cumulative production from the estimated original oil in place. Table 1-1 describes the function of each of the columns in the spreadsheet. Johnson and Carroll (1996) describes the use of this spreadsheet and data needed to perform the calculations (Appendix D). Reservoir data for entry into this spreadsheet is available at the Osage Agency, Branch of Minerals operated by the Bureau of Indian Affairs in Pawhuska, Oklahoma.

Table 1-1 Description of Reservoir Analysis Spreadsheet.

Column	Formula	Description
A	None	Operator
B	None	Location (section-township-range or other designation by the user)
C	None	Well Number
D	None	Elevation
E	None	Reservoir or Formation Name
F	None	Reservoir/Formation Top Measured Depth (MD)
G	=D2-F2	Reservoir/Formation Top Subsea Depth (SS) — calculated by formula
H	None	Reservoir/Formation Base Measured Depth (MD)
I	=H2-F2	Reservoir/Formation Thickness — calculated by formula
J	None	Gas Cap (net feet)
K	None	Net Oil Pay (feet)
L	None	Average Porosity (% as a decimal; e.g., 0.15)
M	None	Average Resistivity of Pay Zone From Resistivity Log (R_t)
N	None	Perforations or Pay Zone Shot Openhole with Nitroglycerin (e.g., "1525-1550 ft" or "Shot 1525-1550 ft w/150 quarts")
O	None	Driller's Log Top (DL Top) of Reservoir/Formation
P	None	Driller's Log Base (DL Base) of Reservoir/Formation
Q	None	Lithology (e.g., SS = sandstone, LS = limestone, Do = dolomite)
R	None	Initial Production (IP) (BOPD)
S	None	Resistivity of Reservoir Water (R_w) — The Oklahoma City Society of Petroleum Engineers publishes a book of measured R_w values by formation by county and section-township-range
T	=IF(L2="unknown","unknown",SQRT(((1/(L2*0.01*L2*0.01)*(S2))/M2)))/0.01	Reservoir Water Saturation (S_w) — calculated by Archie's formula programmed into column T of the spreadsheet
U	=IF(T2="unknown","unknown",100-T2)	Reservoir Oil Saturation (S_o) — as a percent calculated by subtracting the calculated S_w from 100

Table 1-1 Description of Reservoir Analysis Spreadsheet (Con't).

Column	Formula	Description
V	None	Cumulative Oil Production for Lease, Field, Well, etc.
W	=IF(Z2=0,"unknown",IF(MIN(L2)=0,"unknown",7758.4*Z2*IF(L2=0,0.24,L2*0.01)*MIN(K2)*IF(U2>0,U2*0.01,0.6)))	Calculated Estimated Original Oil In Place (OOIP) — calculated by a volumetric formula
X	=IF(W2="unknown","unknown",IF(V2=0,"unknown",W2-V2))	Calculated Estimated Remaining Oil In Place (ROIP) — calculated by subtracting the cumulative oil production from the calculated OOIP in column W
Y	=IF(W2="unknown","unknown",V2/W2)	Calculated Fractional Oil Recovery — calculated by dividing the Cumulative Oil Production in column V by the Calculated Estimated OOIP in column W
Z	None	Area (acres) for Well, Field, Reservoir, etc.
AA	None	Number of Wells for Reservoir, Field, etc.
AB	=V2/AA2	Average Oil Recovery Per Well (Rec/Well) — Cumulative Oil Production divided by Number of Wells in the Reservoir, Field, Fault Block, etc.
AC	=D2-H2	Subsea Base of Reservoir/Formation.
AD	None	Oil and/or Gas Shows from Well Records for Each Well.
AE	None	Completion Date for Each Well.
AF	None	Depth of Production Casing.

1.5 MINING DATABASE

Lease records for active and inactive surface mining operations were reviewed at the Osage Agency for the status of each lease (Figure 1-1). A tabulation of these sites can be seen in Tables 1-2 and 1-3. These sites will be surveyed for surface conditions by members of the Osage Tribe after training of teams is complete. Active and inactive industrial sites in Osage County were identified as part of Task 1 (Figure 1-2). There are 5 active industrial sites and 1 inactive industrial site in the county (Table 1-4). Osage County was divided into 4 areas for investigation (Figure 3). These areas are not equal in area but are more or less equal in leases to be checked to determine the status of the mineral resource and conditions on leases.

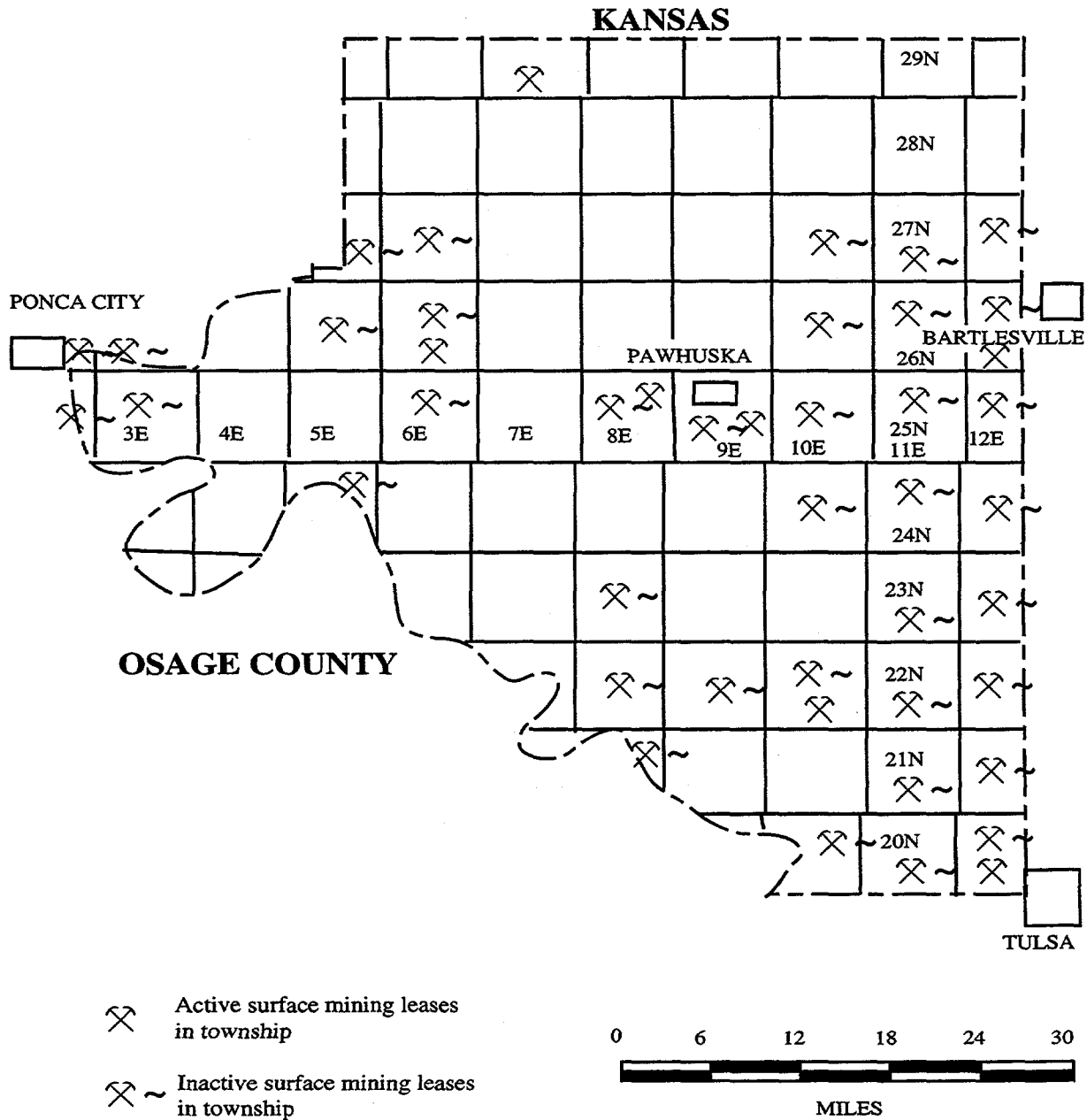


Figure 1-1 Active and Inactive Surface Mining Leases, Osage County, Oklahoma.

Table 1-2 Active Surface Mining Permits in Osage County, Oklahoma

Operator	Address	City	State	Zip Code	Location	Type Of Operation
Blake Stone Co.		Pawhuska	OK		N/2 NE 11-25-08	Limestone Mining Lease
Blake Stone Co.		Pawhuska	OK		NW NW 12-25-08	Limestone Mining Lease
Henry Banks	Rt.5, Box 352	Bartlesville	OK		NW NW 22-26-12	Sandy Soil Permit
Jay Crow	HC 63, PO Box 69	Pawhuska	OK	74056	NE NE 10-25-09	Sandy Soil Permit
Jay Crow	HC 63, PO Box 69	Pawhuska	OK	74056	NW NW 11-25-09	Sandy Soil Permit
Chuck or Tony Hurt	Route 2, Box 552	Catoosa	OK	74015	NE & SE 07-20-12	Sandstone Permit
Parks Concrete Co.	HC66 - 500	Hominy	OK	74035	NW 19-22-10	Rock Permit
David Roberson	PO Box 990	Seminole	OK	74818	SE 25-26-06	Rock Mining Permit
David Roberson	PO Box 990	Seminole	OK	74818	NW 21-29-07	Rock Mining Permit
Sooner Cattle Co.	PO Box 638	Pawhuska	OK	74056	SW/NW 21-29-07	Ls & Sh Mining Permit
Stewart Stone Inc.	PO Box 179	Pawnee	OK	74058	SE 33-26-06	Ls/Dolo Mining Permit
Rick Whaling	Route 3, Box 1200	Bartlesville	OK	74003	NE/NE 18-26-12	Sandy Soil Permit

Table 1-3 Inactive Surface Mining Permits in Osage County, Oklahoma

Inactive			
NE/SE 092209	S/2 NW 262211	NW 242211	NE 332509
NE 242405	NW/NW 262211	192611	N/2 S/2 102410
N/2 SE 032108	W/2 W/2 NE/NW 262211	212611	N/2 NW 162212
N/2 SE/SE 032108	E/2 NE 272211	NE 012711	NW 292312
N/2 S/2 SE SE 032108	NE/SE 272211	NE 072012	N/2 SW 322512
NE/SW 032108	SE/NE 342510	NW 052012	S/2 NE 322512
S/2 NE 262208	NE/SE 342610	NE 222012	SW 282512
N/2 SE 262208	SW/NW 352010	NW 222012	S/2SE 282512
SW/SE 262208	NW/SW 352510	NW 312112	NW 332312
W/2 SW 092011	SE/NE 342510	NW 172212	N/2 SW/NE 332512
E/2 SW 092011	NE/SE 342510	E/2 E/2 NW/SE 272211	SW 332512
S/2 SE 022111	SW/NW 352510	W/2 NE 212211	N/2 321512
W/2 NE 112111	NW/SW 352510	SW/SE 162211	NW/2 SE 322512
SE 022111	W/2 NW 052011	SE 352211	E/2 E/2 SE/SE 332512
W/2 SW 022111	S/2 312111	NE/SE 142311	W/2 S/2 SW 341512
NW/NE/NW 122111	SE 352411	NW 232311	E/2 332512
NW/NW 122111	SW/NE 352411	NW 132411	W/2 342512
N/2 N/2 NW 122111	W/2 W/W NE/SE 232611	S/2 SW 212611	SE 3026512
W/2 SE 282111	SE/SE 132611	NE 212611	SE 212712
E/2 SW 282111	LOTS 1, 2, & 3 W of Hwy 70 NW/SW & NW 302612	SE 282509	
E/2 E/2 SW 172211	S/2 SW 212611	E/2 NW 292712	
E/2 W/2 SW 172211	NE 211611	W/2 SW 292712	
E/2 SW/NE 182211	SE 281509	SE 232211	
N/2 NW/NE 182211	E/2 NW/SW 291712	SW 242211	
N/2 N/2 SE 182211	SE 232211	SE 101509	

Table 1-3 Inactive Surface Mining Permits in Osage County, Oklahoma (Con't)

Inactive Gravel Permits	Inactive Sand Permits	Inactive Sand & Gravel Permits
SWW 012605	NE 012502	W/2 W/2 NE 022502
SE 132605	022502	E/2 E/2 NW 022502
N/2 SE 252705	112502	NW 352602
NW 052506	NE 232502	SW 352602
SE 072506	E/2 W/2 SW 342111	SE 012605
SE 082506	E/2 SW 342111	N/2 SE/NE 132509
NE 092606	SE/NW 032503	N/2 SW/NE 082510
NE 092606	NE/SW 342603	NW/SW/NW 202510
NW 102606	SE/2 022108	W/2 SE 112111
SW 032706	N/2 SW 022308	E/2 112111
072506	SE/SW 022308	E/2 142111
0825-6	NE/NW 022308	E/2 E/2 E/2 W/2 142111
252706	NW 142710	S/2 232211
262706	SW 092011	NW/SE N/2 SE 332211
N/2 SE 312706	W/2 NW/NW 162011	SW/NE/SE 332211
SW/SE 312706	N/2 NW 012511	NW/SW/SE 332211
NW 312706	25N-12E	NE/NE 332211
SE 342706	25N-12E	SW/SW/SE 332211
	25N-11E	S/2 NE 332211
	NW/NE/SE 062012	N/2 NW 362211
	S/2 222012	SW/NW 362211
	NW 292112	NE 062312
	NE/NE 092512	W/2 062312
	NW/SW 322512	S/2 SW 302412
	SE 092311 (Lot 11, Block 2 Bull Creek Subdivision	E/2 NW 312412
	SE 342111	NW/NW 222612
		NW/SE/SW 152612

Table 1-3 Inactive Surface Mining Permits in Osage County, Oklahoma (Con't)

Inactive Limestone Permits

NW 142508	NW 242211
N/2 NW 092210	SE 042210
SE/NE 092210	S/2 252605
N/2 SW/NE 092210	S/2 NE 252605 (except S/W SW/SE)
W/2 N/2 S/2 SW/NE 092210	SE042210
NE 232211	SW 042210
NW 242211	NE 192210
NE/NE 362605	N/2 NE 192210
S/2 SW 302606	SE/NE 192210
W/2 NW 312606	N/2 SW/NE 192210
SW/NW (S of Hwy 60) 302606	W/2 N/2 S/2 SW/NE 192210
NW/NW 302606	E/2 NW 192210
N/2 SW/SW 302606	N/2 NW/NW/NW 042710
NE/NE 362605	N/2 NE/SW/NW 042710
S/2 SW/SW 302606	N/2 SW/NE 172710
W/2 NW 312606	S/2 NW/NE 172710
SW/NE 032208	232710
NW/SE 032208	NW/SW 172312
NE/SW 032208	S/2 NW 172312
NW 142508	NE 232211
NW 232508	NW 242211
SW/SW 142508	SE 042210
NW/NW 232508	SE 082312
NE 042210	S/2 SE 082312
SE 082312	N/2 NE 172312
NE 142211	E/2 252605 (Burbank Quarry)
232211 (?)	

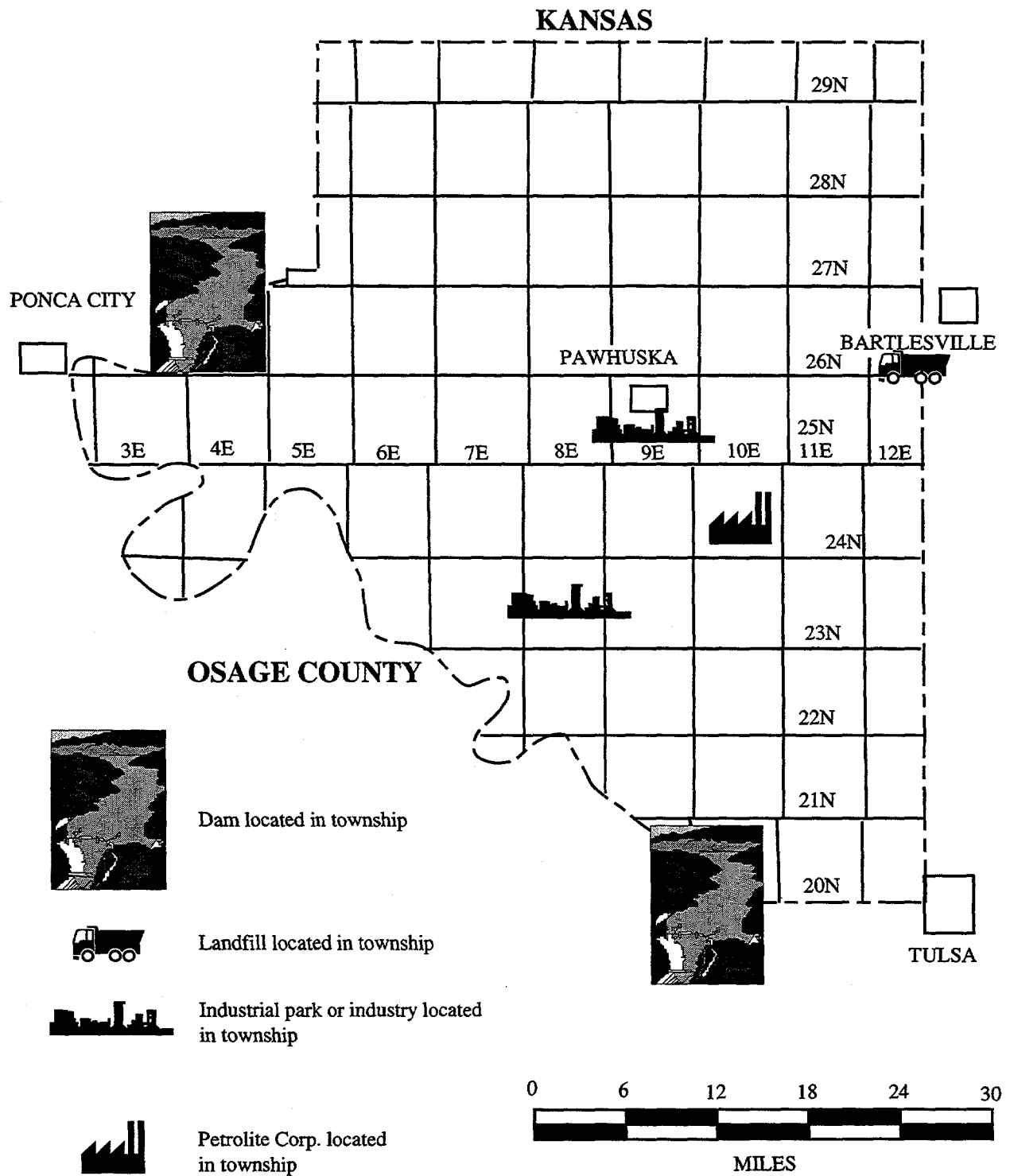


Figure 1-2 Location of Industrial Sites, Osage County, Oklahoma.

Table 1-4 Industrial Sites in Osage County, Oklahoma.

Company	Location	Section	Township	Range
Petrolite	Barnsdall	SE/4 18	24 North	11 East
Don Greeve Carpet Mill	Pawhuska	E/2 NW/4 3	25 North	9 East
Osage Industrial Park	Hominy	S/2 Se/4 13	23 North	8 East
Kaw Dam	Pawhuska	29, 30, 31	26 North	4 East
Bartlesville Landfill	Bartlesville	21	26 North	12 East
Keystone Dam	Sand Springs	29, 32	20 North	10 East

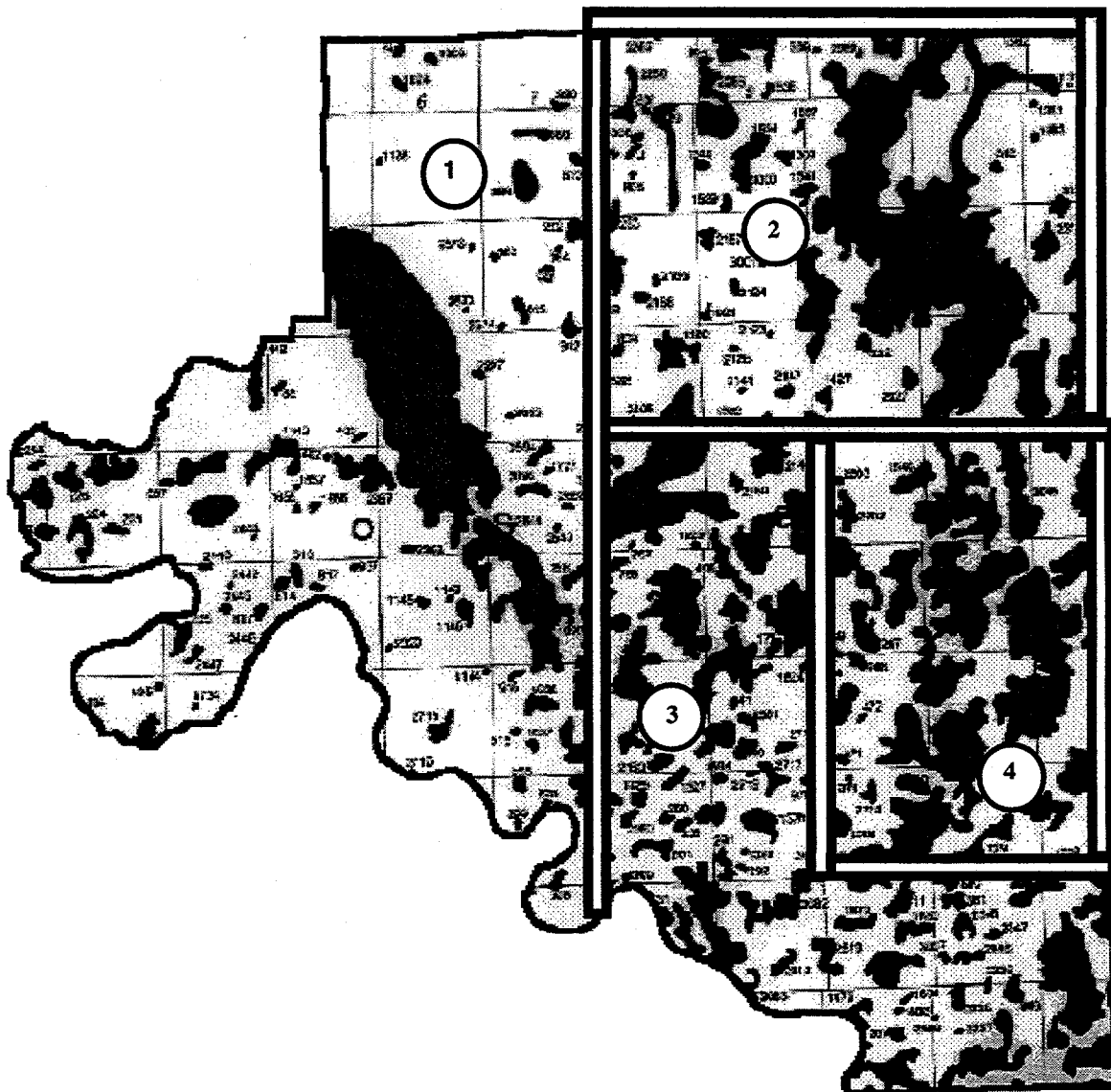


Figure 1-3 Areas for Investigation, Osage County, Oklahoma.

1.6 ENVIRONMENTAL COMPLIANCE DATABASES AND COMPLIANCE INVESTIGATION CHECKLIST

Environmental compliance databases in Excel spreadsheets were designed for U.S. Environmental Protection Agency (EPA) violations and for environmental violations administered by the BIA through the Osage Agency, Branch of Minerals, on the Osage Mineral Reservation Estate. The EPA environmental compliance database uses the violation codes shown in Tables 1-5 and 1-6. To date, approximately 10,000 compliance violations (from Township 10 North, Range 10 East through Township 25 North, Range 7 East) have been entered into the EPA compliance database; approximately 6,300 compliance violations remain to be entered. The operator and lease databases were used to match lease violations on the EPA list with the operator and lease. All compliance violations are by operator and lease starting with 1985 violations.

Major headings for the database by year are: Operator, Lease, Number of Environmental Citations, Citation Date, Well Number(s), Date Plugged, Type of Violation (using EPA violation code in Tables 1-5 Table 1-6), Converted Well Number (for wells converted to saltwater disposal wells), Date Converted, and Hearings. The EPA administers the Osage Mineral Reservation Estate's underground injection control compliance system for saltwater disposal wells and waterflood injection wells. It also monitors the groundwater protection program for hydrocarbon producers. Nearly all of the violations of EPA regulations are for mechanical integrity test (MIT) failures or noncompliance with regulations for remediation, plugging, etc.

Table 1-5 New EPA Compliance Violation Codes.

Inspection Frequency*	Violation Code	Description	Regulation Reference
W	A	Unauthorized injection	147.2903(a), 147.2920(2)
W	B	Possible contamination of USDW	147.1903(b)
W	C	Annular injection	47.2903(c)
M	D	Failure to conduct required corrective action	147.2914, 147.2923
M	E	Failure to apply for a permit when required	147.2915
M	F	Failure to conduct a mechanical integrity test	147.1912(a), 147.2920(b)
M	G	Mechanical integrity test failure (casing, tubing, packer)	147.2912(a)(1), 147.2910(b)(2)
NR	H	Mechanical integrity test failure (fluid movement)	147.2912(a)(2). 147.2910(b)(2)
M	I	Failure to construct well according to permit or rule	147.2911, 147.1919
M	J	Failure to inject through tubing or a packer	147.2913(b), 147.2922(b)
NR	K	Failure to submit required operating report	147.2913(b), 147.2922(b)

Table 1-5 New EPA Compliance Violation Codes (Con't).

Inspection Frequency*	Violation Code	Description	Regulation Reference
NR	L	Failure to submit inventory information	147.2914(a)
S	M	Failure to conduct required monitoring	147.2913(b), 147.2922(b)
NR	N	Failure to report change of ownership	147.2926, 147.2922(e)
S	O	Falsifying information on report or permit application	147.2928
W	P	Failure to report possible USDW endangerment	147.2912(c), 147.2922(c)
S	Q	Injection pressure exceeds authorized maximum	147.2913(b), 147.2925(a), 147.2920(c)
S	R	Injection rate exceeds authorized maximum	147.2912(b), 147.2925(a), 147.2920(c)
NR	S	Failure to retain records	147.2913(e), 147.2922(d)
M	T	Failure to meet compliance schedule	147.2911, 147.2921
S	U	Failure to properly plug and abandon	147.2905(b)(e)
M	V	Failure to submit plugging and abandonment plan	147.2905(c)
S	W	Failure to submit plugging report to BIA	147.2905(i)
S	X	Failure to report cessation of operations	147.2905
M	Y	Failure to comply with standard permit conditions	147.2925
S	Z	Inadequate or no proof of financial responsibility	147.2905(j)

*W = weekly, M = monthly, S = semiannually, NR = when needed.

Table 1-6 EPA Suffixes to Primary Violation Codes Listed in Table 1-5.

Suffix	Description
0	Other
1	Cease injection because of violation type
2	Apply for permit because of violation type
3	Compliance schedule after meeting for violation type
4	Compliance schedule in response to letter for violation type
5	Notice of UIC program requirement for violation type
6	Permit condition violation of violation type
7	Failure to comply with code for violation type
8	Undefined
9	Undefined

Appendix E lists the 128 active leases on the Estate that received compliance citations from BIA field investigators during 1993–94. The major headings of this database are: Operator, Lease Location, Number of Open Pits, Number of Environmental Warnings, Year of Environmental Warning, Number of environmental Citations, Citation Date, Type of Violation, and Final Environmental Disposition. These criteria are from a Branch of Minerals checklist used while BIA technicians investigate leases.

The Branch of Minerals checklist was modified for this project to determine of the status of the Osage Mineral Reservation Estate by adding violation codes and some environmental categories for investigation. During FY 1995, the checklist (Table 1-7) was tested in the field on the Osage Mineral Reservation Estate while training two Osage Mineral Estate Tribal Council members and two college students (who are members of the Osage Tribe) on environmental investigation in oil-producing areas. The checklist proved to cover potential compliance violations quite well and will be used by Osage Tribal Council members as they conduct investigations after training in FY 1997 and FY 1998.

1.7 SUMMARY

Databases on oil and gas operators; oil, gas, and mining leases; oil and gas production, and environmental citations were developed for this project. The oil and gas production database and the environmental database with EPA citations are incomplete at the current time. The type A (casinghead gas) production database and the BIA environmental citation database are included in this report because data entry was completed during FY 1996; the environmental database with EPA citations is not included because it is only about 60% complete. With additional funding during FY 1997 and FY 1998, these databases can be completed, members of the Osage Tribe can be trained to conduct environmental investigations on leases on the Estate, and the remaining resource can be estimated and evaluated by members of the Osage Tribe trained to use the reservoir analysis spreadsheet and to use records at the Branch of Minerals for data for the evaluation. The databases, spreadsheets, tables, and checklist were developed for this project and for continuing evaluation of the status of the Osage Mineral Reservation Estate, but they also can be used by other Native American tribes with hydrocarbon production as a pattern for investigations and by independent operators for reservoir analysis.

2.0 REFERENCE

1Johnson, W. I., and H. Carroll. 1996. *Field Laboratory in the Osage Reservation—Determination of Status of Oil & Gas Operations*. DOE Report No. NIPER/BDM-0252, May.

Table 1-7 Environmental Checklist for Osage Mineral Reservation Estate Leases.

Operator: _____ Lease: _____
 Address: _____ Survey Date: _____
 City: _____ No. Producing Wells: _____
 Phone: _____ No. Disposal Wells: _____
 Point of Contact: _____ No. Wells P & A: _____
 Phone: _____ No. Wells Abandoned Not P&A: _____
 No. Waterflood Injection Wells: _____

Viol. Code	Description	No. of Violations
001	Leak at well location , conditions are sloppy	
002	No descriptive signs: _Wells _Tank battery	
003	No locking devices at tank	
004	Equalizer lines need lock stop valve	
005	Pipelines leaking	
006	Conditions sloppy at tank battery, clean up	
007	Pits not leveled or fenced	
008	Empty pits and level location	
009	Pit at tank battery not kept empty	
010	Fence at tank battery needs repairs	
011	Not confining vehicles to existing roads	
012	Remove all equipment not necessary to operate lease	
013	Lease not producing: subject to termination	
014	Lease roads in need of repair	
015	Tanks not numbered	
016	Saltwater tank leaking, repair or replace	
017	Gates or cattle guards not in proper condition	
018	Keep oil cans and other trash picked up	
019	Lease needs equipment moved off for termination	
020	Location needs leveling	
021	Wiring needs to be buried	
022	Oil on surface	
023	Saltwater damage on surface	
024	Other	
Total Violations		


Lease Surveyed by: _____

Date operator contacted for lease access: _____

Date survey results mailed to operator: _____



**APPENDIX A
OPERATOR DATABASE,
OSAGE MINERAL RESERVATION ESTATE,
OSAGE COUNTY, OKLAHOMA**



Operator	Contact	Address	City	State	Zip Code	Phone
A & W Production		721 S. Husband	Stillwater	OK	74074	405-743-1190
Acott, Melvin E.	Acott, Melvin E. II	Box 575	Hominy	OK	74035	918-885-2736
Adams, Robert C.		Rt. 3 Box 180-J4	Miama	OK	74354	not listed
Adobe Resources Corp.		300 West Texas, Suite 1000	Midland	TX	79701	918-682-4701
Aerostar Production Co.		8236 E. 71ST. Suite 136	Tulsa	OK	74133	not listed
Ajax Oil & Gas Corp. Inc.		P.O. Box 347	Independence	KS	67301	316-331-4500
Alamo Resources Inc.	For TPEX Expl., Inc.	5601 N. MacArthur Blvd., Suite 310	Irving	TX	75038	not listed
Alaska Energy Corp.		P.O. Box 1912	Fairbanks	AK	99707	907-452-5303
Aleco Production Co.		5100 E. Skelly Drive	Tulsa	OK	74135	918-451-5303
Alexander Energy Corp.		501 N.W. Expressway, Suite 600	Oklahoma City	OK	73118	405-840-5020
Alexander, Howard	Parkland Plaza Bldg.	2121 S. Columbia, Suite 550	Tulsa	OK	74114	918-587-4171
Alkay Oil Company	A. H. Kasishke, Jr.	Box 52601, Utica Square Station	Tulsa	OK	74152	not listed
Aladdin Petroleum Corp., Et. Al.		809 Petroleum Bldg	Wichita	KS	67202	316-265-9602
Allen, R. R.		P.O. Box 2531	Bartlesville	OK	74005	918-336-8350
Alpha Oil Company		Box 967	Pawhuska	OK	74056	918-845-2701
Altman Energy Inc.		First Nat. Bk. Bldg., Suite 1401	Tulsa	OK	75119	918-584-4781
Ambassador Petroleum Inc.		2880 L. Locust No. 705N	Denver	CO	80222	not listed
Amber Resources		717 Seventeenth Street, Suite 1750	Denver	CO	80202	303-293-9747
American Energy Capital Corp.		1111 Fannin St., Suite 1470	Houston	TX	77002	not listed
American Estate Life Ins. Co.		not listed	not listed	not listed	not listed	not listed
American International Energy Corp.		5701 Woodway, Suite 333	Houston	TX	77057	713-785-6938
American Leasing Company		P.O. Box 228	Cushing	OK	74023	not listed
American Oil Ideas Inc.		P.O. Box 569	Wellington	KS	67152	not listed
Amesco Ltd.		5051 Westheimer, Suite 1000	Houston	TX	77056	713-621-9150
AMQ Corporation		2226 Alpine Blvd.	Alpine	CA	92001	not listed
Anadarko Land & Exploration Co.		111 W. Fifth, Suite 500	Tulsa	OK	74103	not listed
Anderson, Bruce		not listed	not listed	not listed	not listed	not listed
Anderson, T. Maxwell		2210 University Club Tower	Tulsa	OK	74119	not listed
Aquila Resources & Development		2419 Nowata Pl, Suite 105	Bartlesville	OK	74006	918-335-2722
Arapaho Resources Ltd.	Mr. Dennis Fish, Pres.	7406 S. Washington Street	Littleton	CO	80122	not listed
Arapho Petroleum Inc.		P.O. Box 3438	Englewood	CO	80155	303-779-0996
Argali Resources		8222 Douglas Ave., Suite 360	Dallas	TX	75225	214-361-1680
Arkules, B. C.	C/O Frank Files	1609 Leahy	Pawhuska	OK	74056	not listed
Armstrong, Charles		15315 Leavalley Drive	Dallas	TX	75240	not listed
Arrowhead Exploration Co. Inc.	Paul Loop, Operator	5577 S. Lewis	Tulsa	OK	74105	not listed
ARW Exploration Corporation		17713 S. E. Federal Hwy	Jupiter	FL	33458	not listed
ASD Joint Venture		7633 E. 63RD. Pl, Suite 420	Tulsa	OK	74133	918-252-9541
Ashar Inc.		101 N. 2nd	Fairfax	OK	74637	not listed
Ashburn Oil & Gas Company	804-422-4737	P.O. Box 925	Virginia Beach	VA	23451	804-428-7090
Asher Corporation, TIP	918-642-5218	P.O. Box 308	Fairfax	OK	74637	918-642-5055
Ashlock & Thompson	918-438-1541 Thompson	12345 E. Skelly Drive	Tulsa	OK	74128	918-245-7358
Ashlock Dozer Service	Tom Ashlock	HC 67 - Box 635	Skiatook	OK	74070	918-245-7358
Ashlock, Thomas J. & Sherri R.	Tom Ashlock	HC 67 - Box 635	Skiatook	OK	74070	918-245-7358
Aslin, James K. & Phyllis I.		1318 Frances Drive	Roseville	CA	95661	not listed
Associated Petroleum Consultants Inc.	Neil Ginther or Ryan Corley	P.O. Box 4533	Tulsa	OK	74159	918-492-8038
Athabasca Energy Corporation		4615 S.W. Freeway, Suite 1000	Houston	TX	77027	not listed
Atlantic Richfield Company		P.O. Box 600	Dallas	TX	75221	915-688-5414
Austex Energy Inc.		4425 West Vickery, Suite 500	Fort Worth	TX	76107	817-335-4115

Operator	Contact	Address	City	State	Zip Code	Phone
Austin Exploration Company	C.Neal & Co., J.E. Longenecker	P. O. Box 1406	Miami	OK	74354	not listed
Avant Stone Company	Larry P. Manry	Box 126	Avant	OK	74001	not listed
Ayers, R. T.		7000 Nichols Rd.	Oklahoma City	OK	73116	not listed
Aztec Exploration Company		P.O. Box 95578	Oklahoma City	OK	73143	405-672-2912
Aztec Resources		999 18th Street, Suite 2930	Denver	CO	80202	not listed
B & B Oil		Rt. #3, Box 3780	Bartlesville	OK	74003	not listed
B & S Oil Company		4450 California Ave., Suite K-305	Bakersfield	CA	93309	not listed
B & T Oil Company		5561 South Lewis	Tulsa	OK	74105	not listed
B And C Oil Company		not listed	Pawhuska	OK	74056	not listed
B. J. Petroleum	Marcus A. & Barbara Jones	P. O. Box 386	Wynona	OK	74084	not listed
B. J. Petroleum	W. D. Ikenberry	P. O. Box 386	Wynona	OK	74084	not listed
B. V. & T. Oil Company		5563 S. Lewis, Suite 100	Tulsa	OK	74105	not listed
B. P. Energy		22 East Central	Miami	OK	74354	not listed
B. S. & Associates Inc.	Bill Sparkes	3434 Truxton Ave.	Bakersfield	CA	93301	805-665-9008
B & B Resources		One McIlroy, Suite 300	Fayetteville	AR	72701	501-443-5255
Baccarat Oil Ltd.		2949 W. Alameda	Denver	CO	80219	303-922-1214
Bach, Dean		P. O. Box 231	Jennings	OK	74038	not listed
Bach, Earl D.	918-885-4569	P. O. Box 36	Hominy	OK	74035	918-885-2064
Bach Lease Partnership		P. O. Box 1567	Pawhuska	OK	74056	not listed
Bailey, P. J.		P. O. Box 207	Pawhuska	OK	74056	not listed
Baird Trustee		P.O. Box 3067	Tulsa	OK	74101	not listed
Baja Petroleum Corporation		not listed	not listed	not listed	not listed	not listed
Baker Jr., Malcolm G.		3150 Texas Commerce Tower	Houston	Texas	77002	not listed
Baldrige, Doug		P.O. Box 123	Sand Springs	OK	75063	not listed
Bales, Marlin		1501 S.E. King Drive, Apt 1412	Bartlesville	OK	74003	not listed
Bamsaw Oil Inc.	918-224-1967	208 East Dewey, Wells Bldg., Suite 219	Sapulpa	OK	74066	918-224-1618
Bankston, Gary		P.O. Box 175	Avant	OK	74001	not listed
Baptist Foundation of Oklahoma		not listed	not listed	not listed	not listed	not listed
Barbee, Bill J.	1800-858-4180	900 Fisk Building	Amarillo	TX	79101	806-373-3023
Barnes Exploration		7128 Charlotte Pike Ave.	Nashville	TN	37209	not listed
Barnett, James E.		P.O. Box 100	Skintook	OK	74070	not listed
Barthel Joe	C/O Barthel Enterprises	23000 E. 91st Street	Broken Arrow	OK	74014	not listed
Barthel Enterprises		23000 E. 91st Street	Broken Arrow	OK	74014	not listed
Bash and Associates	D. A. Bash and Associates	3020 Liberty Tower	Oklahoma City	OK	73102	not listed
Basinger Jr., A. E.		P.O. Box 749	Pawhuska	OK	74056	918-287-3727
Batschelett, Charles	Candera Exploration, Inc.	157 S. 5th	Fairfax	OK	746347	303-595-3042
BDR Oil Corporation	L. W. Biddick	212 Colston Blvd.	Ardmore	OK	73401	405-223-2887
Beard Oil Company	Enterprise Plaza (318-746-7441)	5600 N. May Ave., Suite 200	Oklahoma City	OK	73106	308-345-2480
Beckham & Butler Trust	Willard Ray Beckham	1124 South Price	Hominy	OK	74035	918-885-4406
Beckham Production	Willard Beckham Production	404 Valley View Dr., Rt. 1-Woodland Hills	Cleveland	OK	74020	not listed
Beckhan (Trust), Willard A.		1124 S. Price	Hominy	OK	74035	not listed
Beckham, M. C.		1110 W. Birmingham Place	Broken Arrow	OK	74011	918-455-0504
Behlen Inc.	Bill Behlen	P. O. Box 6351	Moore	OK	73153	Not listed
BEK Oil Company	Memport Landing	3441 W. Memorial Rd., Ste. 8	Oklahoma City	OK	73134	405-755-0355
Bellweather Exploration Company		600 17th Street, Suite 400N	Denver	CO	80202	303-623-1067
Belpport Oil Inc.		522 S. Boston Ave., Suite 914	Tulsa	OK	74103	not listed
Benchmark Petroleum Inc.		P. O. Box 518	Hennessey	OK	73742	not listed
Benoit, Danny		P. O. Box 581	Owasso	OK	74055	not listed

Operator	Contact	Address	City	State	Zip Code	Phone
Benson Mineral Group Inc	Bruce Benson	1560 Broadway, Suite 1900	Denver	CO	80202	not listed
Benson, Bruce		1536 Cole Blvd., Suite 220	Golden	CO	80401	not listed
Bent Twig Oil Company		4100 S. Eastern	Oklahoma City	OK	73116	405-677-6637
Benton Energy Corporation		6488 Avondale Dr., Box 314	Oklahoma City	OK	73116	405-840-4999
Benton Oil & Gas Company		300 Esplanade Drive, Suite 2000	Oxnard	CA	93030	not listed
Bets Oil & Gas	C/O Gene Sell	Box 1139	Pawhuska	OK	74056	918-287-4062
BHP Petroleum (Americas) Inc		5555 N. Grand Blvd., Suite 2009	Oklahoma City	OK	73112	405-943-8485
Biddick Jr., Lloyd W.	L. W. Biddick	212 Colston Blvd.	Ardmore	OK	73401	405-223-2887
Big Bend Oil Company		P.O. Box 62	Hominy	OK	74035	not listed
Big Four Petroleum Company		Box 1347	Cushing	OK	74023	918-225-2260
Billingsley, Jay and/or Connie	C/O Robert Hughes	1401 Canary	Pawhuska	OK	74056	not listed
Bills II, E. Carter	Trustee for Carson Energy	8140 Walnut Hill Lane, Suite 700	Dallas	TX	75231	not listed
Billups, William W.		Rt. 2, Box 235 E	Mannford	OK	74044	not listed
Billy B. Oil Company		Bpx 207	Yale	OK	74085	not listed
Bird Creek Resources Inc.		1412 S. Boston, Suite 550	Tulsa	OK	74119	not listed
Bishop, Bert		not listed	not listed	not listed	not listed	not listed
Bittner, C. L. and Phyllis D.	D/B/A Wildhorse Oil and Gas Co.	P.O. Box 3127	Bartlesville	OK	74006	not listed
Bittner, Mark		821 Castle Road	Bartlesville	OK	74006	not listed
Black Jack Oil		2949 W. Alameda	Denver	CO	80219	303-922-1214
Black Star Oil Inc.		RR2, 2598 West 54th	Sand Springs	OK	74063	not listed
Black, John	D/B/A Two Pines	P.O. Box 724	Sand Springs	OK	74063	not listed
Blackjack Exploration Inc.		1235 Shadowdale	Houston	TX	77043	not listed
Blake Stone Company	Richard Blake	Box 359	Pawhuska	OK	74056	not listed
Blake, George	C/O Dane Tex	P.O. Box 15010	Zapata	TX	78076	not listed
Bland, Marsha		7223 S. Henry	Broken Arrow	OK	74012	918-59902575
Bledsoe Partners Inc.		3908 N. Peniel, Suite 200	Bethany	OK	73008	not listed
Blufston, Warren S.		2882 E. 33rd	Tulsa	OK	74105	not listed
Blythe, Joseph W.		not listed	not listed	not listed	40404	not listed
Boje Oil Company	918-885-2456	Box 127	Hominy	OK	74035	918-885-1963
Bonanza Exploration		621 17th St., Suite 1155	Denver	CO	80293	303-295-0400
Bond, Lewis H.		not listed	not listed	not listed	not listed	not listed
Bond, Rolsnd S.	C/O ED L. Hazelwood	2600 Republic National Bank Bldg.	Dallas	TX	75201	not listed
Booth, John H.		P.O. Box 850365	Yukon	OK	73085	not listed
Boradi Petroleum Corporation		300 United Founders Blvd., #106-G	Oklahoma City	OK	73112	not listed
Boulshal Oil Company		4414 Highline Blvd., Suite 205	Oklahoma City	OK	73108	not listed
Bountiful Corp.	Attn: Jim Flemming	1801 California St., Ste 900	Denver	CO	80202	not listed
Bowers Oil Company	See: Barthal Enterprises	23000 E. 91st Street	Broken Arrow	OK	74014	not listed
Bowman and Bowman	W. R. Bowman and J. R. Bowman	Box 154	Parker	CO	80134	303-841-3295
Boyd Energy Company		2500 East Hartford Street	Ponca City	OK	73102	405-762-0150
Boyle Jr., J. Phillip		2840 Liberty Tower	Oklahoma City	OK	73102	405-235-1500
Braden-Deem Inc.		8100 E. 22nd N., Bldg 1800	Wichita	KS	67226	not listed
Brndley, Steve D.	C/O Osage Partners	1000 American National Bank Bldg.	Denver	CO	80202	not listed
Brady Brothers		P.O. Box 1348	Cushing	OK	74123	not listed
Brady Oil	Tom and Charlene A. Robbins	3003 E. 78th Place	Tulsa	OK	74136	not listed
Braley, William R.		P.O. Box 447	Gage	OK	73842	not listed
Bregenzler Trustee, Charles S.		721 Hwy 159 West	Bellville	TX	77418	not listed
Brewster Resources Inc.		65 West 55 th St.	New York City	NY	10019	not listed
Brierly Inc., David A.		not listed	not listed	not listed	40404	not listed

Operator	Contact	Address	City	State	Zip Code	Phone
Brock Hydrocarbons	1518 Park Harvey Center	200 No. Harvey	Oklahoma City	OK	73102	not listed
Brogna, Scott A.		R. R. #5, Box 449	Sand Springs	OK	74063	not listed
Brooks Oil & Gas Inc.		P.O. Box 9	Sun Prairie	WI	53590	not listed
Broughton Sr., Steven Troy	918-287-2689	P.O. Box 595	Shidler	OK	74652	918-792-7131
Brown & Smith (John & Larry)		6911 S. 66th East Ave.	Tulsa	OK	74652	not listed
Brown and Kennedy	Lewis Brown	Box 434	Hominy	OK	74035	not listed
Brown Drilling Company		3223 E. 31st., Suite 100	Tulsa	OK	74105	918-747-0501
Brown, Darrell J. & Don J.		Route 2, Box 568	Cleveland	OK	74020	not listed
Brown, Don J.		Route 2, Box 568	Cleveland	OK	74020	not listed
Brown, L. S.	C/O Osage Pump & Supply	P.O. Box 765	Hominy	OK	74035	not listed
Brown, Lewis		Rt. 1, Box 868	Hominy	OK	74035	not listed
Brown, Perry B. and Marguerite K.		25304 East 67th Place south	Broken Arrow	OK	74014	918-251-6192
Buck Creek Associates		P.O. Box 2091	Bartlesville	OK	74005	not listed
Buechler, Sherman		230 N. E. Wilshire	Bartlesville	OK	74003	not listed
Bulinski, Richard		8330 E. Quincy Ave., #A308	Denver	CO	80237	303-694-5821
Bullard, Don W.		RR 2, Box 53A	Wilson	OK	73463	405-668-9244
Buntin & Lasater	Ronnie Buntin & Jimmy Lassater	Rt 3, Box 161	Pawnee	OK	74058	not listed
Burexco		not listed	not listed	not listed	not listed	not listed
Burkhart Petroleum Corporation	FOR: Geodyne Resources	6846 S. Canton, Suite 120	Tulsa	OK	74136	not listed
Burrows, Le Roy		P.O. Box 74	Wynona	OK	74084	not listed
Burton & Hawks		P.O. Box 359	Casper	WY	82602	307-234-1593
Butcher & Murphy	(Darrel & Dewayne)	Rt. 1, Box 215	Barnsdall	OK	74002	not listed
Butler, C. David		1124 S. Price	Hominy	OK	74035	not listed
Butler, Judy		3117 E. 61st.	Tulsa	OK	74136	918-749-5656
Buttram Energies Inc.	2601 N. W. Expressway	501 Oil Center West	Oklahoma City	OK	73112	not listed
C & B Production Inc.		1109 S. Peoria	Tulsa	OK	74120	not listed
C & C Oil		Rt 1, Box 126	Cedar Vale	KS	67024	not listed
C & C Oil Company		H. C. 66, Box 250	Hominy	OK	74035	not listed
C & T Energy Company	Roger A. Collins & G. Tatum	P.O. Box 3852	Bartlesville	OK	74006	not listed
C and E Oil Corporation	Attn: Jim Miller & Lindsey Miller	101 Park Ave., Suite 620	Oklahoma City	OK	73102	405-235-7501
C. C. F. Production		P.O. Box 3983	Bartlesville	OK	74006	not listed
C. H. C. Oil Company		232 North Main St.	Fairfax	OK	74637	not listed
Cable, W. S.		RR 2, Box 110	Cleveland	OK	74020	not listed
Cal-Mac Inc.	David Greene, Operator	P.O. Box 117	Bartlesville	OK	74005	918-335-3855
Calumet Oil Company		2455 East 51st - Suite 101	Tulsa	OK	74105	not listed
Calvin Exploration		P.O. Box 8570	Santa Fe	NM	87504	not listed
Cambrian Associates Inc.		1616 South Voss, Suite 800	Houston	TX	77057	not listed
Candera Exploration	518 17th St.	238 Denver Club Bldg.	Denver	CO	80202	303-595-3042
Cannarsa, David and/or Marie		P.O. Box 1705	Muskogee	OK	74402	918-682-0588
Canso Oil and Gas		777 8th Ave. S. W., Suite #700	Calgary	Alberta, Canada	T2P3R5	not listed
Cantex Resources Corporation		5952 Royal Lane, Suite 166	Dallas	TX	75230	not listed
Canyon Exploration	Jay Billingsley	P.O. Box 1270	Pawhuska	OK	74056	918-287-2544
Canyon Minerals Inc.		P.O. Box 1326	Pawhuska	OK	74056	918-287-2544
Capital Programs Company Inc.		P.O. Box 888	Coppell	TX	75019	not listed
Capmar Inc.		60 Cape Florida Drive	Key Biscayne	FL	33149	918-582-9882
Carey Oil Company Inc., John		Box 10339	Des Moines	IA	50306	not listed
Carman & Sell		P.O. Box 1139	Pawhuska	OK	74056	not listed
Carman, Frances J.		Box 101	Pawhuska	OK	74056	918-287-2555

Operator	Contact	Address	City	State	Zip Code	Phone
Carney, James		not listed	not listed	not listed	not listed	not listed
Carone, Demetrie D.		1570 W. Alameda	Denver	CO	80223	303-698-0221
Carpenter, Forest	Logic Science, Inc	10535 Rockley Rd.	Houston	TX	77099	not listed
Carr Exploration Corp.		1100 Two Energy Square	Dallas	TX	75206	not listed
Carroll & Lynn	David Carroll and William R. Lynn	P.O. Box 331	Pawhuska	OK	74056	not listed
Carson Energy	Premier Place, Suite 1601	5910 N. Central Expressway	Dallas	TX	75231	not listed
Carter Davis & Glasgow	E.W. Carter, F.L. Davis, W.R. Glasgow	515 E. 3rd.	Hominy	OK	74035	918-885-2415
Carter, E. W.		515 E. 3rd.	Hominy	OK	74035	918-885-2415
Cass, Bryan		not listed	not listed	not listed	40404	not listed
Cassidy, John		P.O. Box 200	Stroud	OK	74079	918-968-3551
Cast Inc.		1109 E. Drive	Edmond	OK	73034	405-348-1217
Cecil, Glenn S.		P.O. Box 2304	Edmond	OK	73083	not listed
Cedar Canyon Oil Company		P.O. Box 2091	Bartlesville	OK	74005	918-336-1456
CEJA Corporation	Charles Olephant	4400 One Williams Center	Tulsa	OK	74172	918-584-7266
Centennial Petroleum		820 16th Street, Suite 514	Denver	CO	80202	not listed
Centennial Petroleum Inc.	C/O Western Operating	518 17th., Suite 1680	Denver	CO	80202	not listed
Central California Oil Co.		500 E. Commerce Center Drive, #270	Bakersfield	CA	93309	805-327-7774
Century Petroleum Inc.		300 Aragon, #160	Coral Gables	FL	33134	not listed
Cerg Inc		P.O. Box 30	Ponca City	OK	74602	not listed
Cerg Inc		P.O. Box 30	Ponca City	OK	74602	not listed
Cerrito Petroleum Inc.	Symes Building, Suite 415	820 16th St.	Denver	CO	80202	not listed
Challenge Operations Inc		P.O. Box 52544	Tulsa	OK	74152	not listed
Chambers/Hendrix Oil and Gas Inc.	Hendrix 918-396-3395	P.O. Box 545	Skiatook	OK	74070	See: Column E
Chambers/Hendrix Oil and Gas Inc.	Chambers 918-263-3165	P.O. Box 545	Skiatook	OK	74070	See: Column F
Champlin Petroleum Company		P.O. Box 7, MS 3402	Ft. Worth	TX	76101	817-877-6368
Char-Mar Petroleum		P.O. Box 3461	Bartlesville	OK	74006	918-3330721
Chase Davis Oil		Box 785	Independence	KS	67301	not listed
Chat Exploration Inc		P.O. Box 837	Crowley	LA	70527	not listed
Chemical Resources Inc.		2904 Fourth National Bank Bldg.	Tulsa	OK	74119	not listed
Chesnutt, Tommy R.		817 North 7th	Ponca City	OK	74601	not listed
Chevron U.S.A. Inc.	Attn: Makio Kawata	P.O. Box J - Sec. 722G	Concord	CA	94520	415-827-7905
Chinn, Larry		Box 717	Bowring	OK	74009	Not listed
Chinn, Roland and Velma		Box 697	Bowring	OK	74009	918-336-6535
Choctaw Petroleum		Box 1046	McAlester	OK	74501	not listed
Christeve Oil Company Inc.		4422 FM 1960 West, #425	Houston	TX	77068	not listed
Cimarron Oil Company	Clayton S. Krotzer, Jr.	Box 365	Cleveland	OK	74020	not listed
Clapp, Carl		Box 126, Route 1	Cedarvale	KS	67024	316-758-2476
Clarion Oil		6229 Lost Creek	Corpus Kristi	TX	78413	not listed
Clark Resources Inc.		4520 S. Harvard, P.O. Box 7508	Tulsa	OK	74105	not listed
Clark, Carmen & Akers		301A S. E. Madison Blvd.	Bartlesville	OK	74006	not listed
Clark, Janette	C/O Danny Coughlin	Rt. 1, Box 151-B	Gary	OK	73040	not listed
Clark, R. L.		301 A SE Madison Blvd.	Bartlesville	OK	74006	not listed
Class Petroleum	Classic Petroleum(918-336-3246)	P.O. Box 3272	Bartlesville	OK	74005	918-335-0302
Clements Energy INC.		P.O. Box 20500	Oklahoma City	OK	73156	not listed
Clemishire Oil Co. Mark and Don	A General Partnership	P.O. Box 661	Hominy	OK	74035	not listed
Clemishire Oil Company		Rt 1, Box 31	Hominy	OK	74035	not listed
Clemishire Oil Company, Don		Rt 1, Box 31	Hominy	OK	74035	not listed
Clemishire, Bob		Box 558	Hominy	OK	74035	918-885-4755

Operator	Contact	Address	City	State	Zip Code	Phone
Clemishire, Ed	Viv-ED Oil Corporation	2425 East 53rd	Tulsa	OK	74105	918-747-1625
Clemishire, Jerry Lee and Susan		Rt. 1, Box 900	Hominy	OK	74035	not listed
Clemishire, Mark		219 East 13th Street	Hominy	OK	74035	not listed
Clemishire, R. W. & Garon		Not listed	not listed	not listed	not listed	not listed
CLS Productions		Rt. 3, Box 235-E	Mannford	OK	74077	not listed
Clyde Petroleum Inc.	1-800-722-6611	P.O. Box 55060	Tulsa	OK	74155	918-664-9575
CMT Inc.		Box 1929, Rt 1	Talala	OK	74080	not listed
CN Operating Co. and Central Petroleum	Silver Petroleum	P.O. Box 1174	Drumright	OK	74030	not listed
Cobb Oil and Gas Company		2310 Mid-Continent Tower	Tulsa	OK	74103	not listed
Cohea, Tommy		Rt #2, Box 3845	Skiatook	OK	74070	not listed
Colby, Waller		Rt #3, Box 371	Ponca City	OK	74601	not listed
Collett Oil Ventures Inc.		P.O. Box 56268	Houston	TX	77256	not listed
Collier, H. R.	918-396-2762	644 N. Quapaw	Skiatook	OK	74070	918-396-2894
Collins Oil Company		P.O. Box 213	Barnsdall	OK	74002	not listed
Colpitt Brothers Oil		P.O. Box 28	Collin sville	OK	74021	918-371-5682
Columbine Exploration Corp.	1330 Denver Center Bldg.	1776 Lincoln Stret	Denver	CO	80203	303-832-2916
Conley Oil Company	John M. Conley	Rt. 1, Box 152-F	Pawhuska	OK	74056	not listed
Conley Oil Company	John M. Conley	Rt. 1, Box 152-F	Pawhuska	OK	74056	not listed
Conn (Trustee), George D.		8303 Southwest Freeway, Suite 990	Houston	TX	77074	not listed
Conoco Inc.	Attn: Bill Brown	2817 N. W. Expressway	Okalhoma City	OK	73112	not listed
Continental Oil and Refining Company		P.O. Box 506	Independence	KS	67301	316-331-1640
Convest Energy		2401 Fountainview Dr., Suite 700	Houston	TX	77057	713-7801952
Cook, Anthony E.		P.O. Box 118	Pittsburg	PA	16217	not listed
Cooke & Donnelly Exploration Inc.		709 Henderson	Austin	TX	78703	not listed
Cooper, A. L.		Rt. 3, Box 228	Bartlesville	OK	74003	not listed
Cooper, Loren V.	Mail to 70 Cooper, A. L. (?)	1940 Conquista Ave. (Mae Cooper)	Long Beach	CA	90815	not listed
Cordova Resources Inc.		P.O. Box 1387	Pawhuska	OK	74056	not listed
Corley Brothers Oil Company	Robert L. & Kenneth R. Corley	131 1/2 E. Main	Pawhuska	OK	74056	not listed
Corley Oil		RR 1, Box 170 - K	Pawhuska	OK	74056	918-287-2884
Corley, G. R.		RR 1, Box 170 - K	Pawhuska	OK	74056	918-287-2884
Cornelius, Don R.		Rt. 1, Box 504	Bartlesville	OK	74003	918-333-1823
Coronada Petroleum Corporation		not listed	not listed	not listed	not listed	not listed
Cougar Oil		Box 756	Barnsdall	OK	74002	918-396-2831
Cousins Oil & Gas Company		not listed	not listed	not listed	not listed	not listed
Covington and Covington		Box 478	Pawhuska	OK	74056	918-287-3269
Cox Construction Inc.	Eddie C. Cox	4502 East 51st	Tulsa	OK	74135	not listed
Cox Oil Company	D-L-V, Inc.	P.O. Drawer W	Jenks	OK	74037	918-492-3204
Crain and Daisenroth	400 Oil Capital Bldg	507 South Main Street	Tulsa	OK	74103	918-583-0472
Crescent 1984 "A" Production Partnership	Bison Inc. Operator	204 No. Chatauqua	Sedan	KS	67361	316-725-5738
Cross Timbers Production Company		110 N. Robinson, Suite 300	Oklahoma City	OK	73102	405-232-4011
CSC Oil Company		P.O. Box 808	Pawhuska	OK	74056	not listed
Culver Ranch		Rt. 2, Box 82	Pawhuska	OK	74056	not listed
Culver, Billy J.		Box 82, Red Eagle Route	Pawhuska	OK	74056	not listed
Cummings, Mary Josephine	Trustee of Revocable Trust(918-749-4147)	211 E. 30th Street	Tulsa	OK	74114	918-742-2227
Cygnat Development Corporation	Attn: Frank Stuart	5347 S. Hudson Pl.	Tulsa	OK	74135	918-622-5588
Cygnat Petroleum Corporation	Attn: Frank Stuart	8177 S. Harvard, Suite 233	Tulsa	OK	74135	918-622-5588
D & B Oil Company	Ben Helmer and Donald Stuart	P.O. Box 1139	Pawhuska	OK	74956	not listed
D & P Oil Company Inc.	610 West Oak (918-642-3257)	P.O. Box 522	Fairfax	OK	74637	918-642-3258

Operator	Contact	Address	City	State	Zip Code	Phone
D & P Tank Service	610 West Oak (918-642-3257)	P.O. Box 552	Fairfax	OK	74637	918-642-3258
D & S Oil Company		P.O. Box 22	Barnsdall	OK	74002	not listed
D and C Oil Company	Danny and Clara Cook (918-532-4595)	P.O. Box 2306	Bartlesville	OK	74005	918-336-1433
Deshazo Production Company		304 Delaware	Dewey	OK	74029	not listed
D and M Oil Company		Box 207	Pawhuska	OK	74056	918-287-1724
D. A. J. C. Corporation	Derek A. J. Clark	323 West First Street	Claremore	OK	74107	918-266-5133
D & J Oil Company		Route 2, Box 133	Pawhuska	OK	74056	not listed
D. M. D. R. Resources		P.O. Box 396	Wynona	OK	74085	not listed
D-B-K Operating Company		3111 S. Jamestown	Tulsa	OK	74135	not listed
DAB Oil Company	C/O Wachtman-Schroeder	P.O. Box 1138	Pawhuska	OK	74-56	not listed
DAE Oil Company (A Partnership)		27631 E. 4th Place	Catoosa	OK	74015	918-266-5242
Dahl, John and Tom		Route 1, Box 670	Barnsdall	OK	74002	918-847-2927
Dahl, Josephine		Route 1, Box 719	Barnsdall	OK	74002	918-847-2927
Dahl - Patrick		P.O. Box 118	Skiatook	OK	74070	918-396-1491
Dahl, Randall Lee		Route 1, Box 1170	Barnsdall	OK	74002	918-847-2820
Dahl, Tom & Jo		Route 1, Box 719	Barnsdall	OK	74002	not listed
Dalco Petroleum Corporation		2431 E. 51st. Street - Suite 700	Tulsa	OK	74105	not listed
Dallas Petro Inc.		17440 Dallas Parkway, Suite 230	Dallas	TX	75287	not listed
Damson Oil Corporation	Damson Oil Tower	396 West Greens Road	Houston	TX	77067	713-583-3333
Dane Tex Inc.		not listed	not listed	not listed	not listed	not listed
Daniel Michael E.		P.O. Box 32	Avant	OK	74001	not listed
Dark Oil Company		114 E. 13th	Pawhuska	PL	74056	918-287-3501
Dark, William E.		654 East North Belt, Suite 212	Houston	TX	77060	not listed
Darnall, Walter	316-725-3953	Box 261	Chautauqua	KS	67334	not listed
Daube Company, The		p.O. Box 38	Ardmore	OK	73401	405-223-7403
Davis/Dell	Bill J. Davis & Charles E. Dell	3103 S/ Saddle Rpl	Sand Springs	OK	74063	not listed
Davis/Osage Corporation		2800 Mid-Continent Tower	Tulsa	OK	74103	not listed
Davis, L. A. and Frank L.	Mail to E. W. Carter, Lese Number 48	324 South Treadway	Hominy	OK	not listed	7116-0
Dawson-Markwell Exploration Company		3620 N. W. 58th	Oklahoma City	OK	not listed	not listed
Dawson, Ralph		Rt. 1, Box 140	Pawhuska	OK	74056	918-287-2931
DCX Resources		1675 Broadway, Suite 2400	Denver	CO	80202	303-592-5035
Deck Oil Company		4000 One Williams Center	Tulsa	OK	74172	not listed
Dee & Perrin	Jack & Sherman	304 S. Price	Hominy	OK	74035	918-885-6640
Deep Rock Energy Inc.	Oil Center West, Suite 1101	2601 N. W. Expressway	Oklahoma City	OK	73112	not listed
Deepko Exploration Inc.		Myriad Tower, Suite 210	Oklahoma City	OK	73102	not listed
Delaney, Weldon		P.O. Box 562	Wynona	OK	74084	not listed
Delaware Prime Energy Corp.		16 N. W. 63rd Street, Suite 100	Oklahoma City	OK	73116	not listed
Delco Oil & Gas	405-737-8663	6401 Donna Lane	Oklahoma City	OK	73150	405-677-7123
Dellabough, Grant		24 Duck Pond Rd.	Demarest	NJ	7527	not listed
Delong, Ralph		424 S. Oak	Sapulpa	OK	74066	not listed
Delong, Ronald P. and Mary Lou		Rt. 1, Box 215	Hominy	OK	74035	918-885-4467
Deme Oil Inc.		P.O. Box 309	Oologah	OK	74053	not listed
Demier, Fred and Martha K.		P.O. Box 667	Mt. Vernon	IL	62864	not listed
Demier, Martha K.		P.O. Box 667	Mt. Vernon	IL	62864	not listed
Dennison, George		Rt. 6, Box 612-D	Claremore	OK	74017	918-341-7453
Denny, Jerry		Rt. 5, Box 112	Arkansas City	KS	67005	not listed
Dervin, Lee		Route 1, Box 543	Stroud	OK	74079	not listed
Dew Oil Company	C/O E. W. Carter	515 E. 3rd	Hominy	OK	74035	918-885-2415

Operator	Contact	Address	City	State	Zip Code	Phone
Dewey Enterprise Inc.	CPA	P.O. Box 2306	Bartlesville	OK	74005	918-336-1433
Dickey, Ronald		Red Eagle Route, Box 73	Pawhuska	OK	74056	not listed
Diehl, James F.		2219 West Tenth	Stillwater	OK	74074	not listed
Diehl, Mark	Mark Diehl Oil Company, Inc.	612 South 6th	Fairfax	OK	74637	not listed
Discovery Energy Inc.		1323 E 71st, Suite 101	Tulsa	OK	74136	not listed
Divide Petroleum Company		Box 1055	Pawhuska	OK	74056	not listed
Dixon B. A.		Box 2	Hominy	OK	75035	918-886-2428
Dixon, Kenneth	Kenneth G. Dixon and/or Linda R. Dixon	6939 E. 71st Place	Tulsa	OK	74133	not listed
Dixon, Linda R.		6939 E. 71st Place	Tulsa	OK	74133	not listed
Doak Inc., Dick		P.O. Box 701168	Tulsa	OK	74170	not listed
Doak Corporation		P.O. Box 701168	Tulsa	OK	74170	not listed
Dome Institutional Investors Ltd.		P.O. Box 2100	Denver	CO	80201	not listed
Dome Oils Inc.	2700 Liberty Tower	100 Broadway	Oklahoma City	OK	73102	not listed
Donegal Petroleum Corp.		P.O. Box 700233	Tulsa	OK	74145	918-747-8885
Doolittle, C. A.		6500 W. Kellogg	Wichita	KS	67209	316-838-7617
Doolittle, Patricia B.		2416 Coolidge	Wichita	KS	67204	not listed
Dost Resources Incorporated	2710 Fourth Bank Tower	15 West 6th Street	Tulsa	OK	74118	not listed
Dost Jr, William F.		P.O. Box 1189	Claremore	OK	74017	not listed
Dove Petroleu Company		P.O. Box 2306	Bartlesville	OK	74005	not listed
Downey Oil Company		Red Eagle Route, Box 394	Pawhuska	OK	74056	918-287-3643
Drilling, Norbert R.		Route 1	Victoria	KS	67671	not listed
Drummond & Hull	918-287-2051	P.O. Box 1268	Pawhuska	OK	74056	918-287-2339
Drummond & Drummond	Thomas E. & Charles R.	P.O. Box 147	Pawhuska	OK	74056	not listed
Drummond, Fred F.	K & D Oil Company	P.O. Box 1599	Pawhuska	OK	74056	918-287-4400
DTS Tank Service		P.O. Box 784	Pawhuska	OK	74056	not listed
Ducharme, J. Scott		P.O. Box 3272	Bartlesville	OK	74005	918-336-3247
Duckett, Thomas & Beulah		1886 W. Lake Park Dr.	Mustang	OK	73064	not listed
Duffield, Irving and Edna Ruth		900 South Johnstone	Bartlesville	OK	74003	not listed
Duffield, Robert		7550 S. Union	Tulsa	OK	74101	not listed
Duggan, Stephen F.		41 Vincent Rd.	Boston	MA	2131	not listed
Dukes and Pierce	T. F. Dukes	Box 207	Hominy	OK	74035	918-885-6638
Duncan, Inez W.		not listed	not listed	not listed	not listed	not listed
Dunn & Mook		102 Beacon Bldg.	Tulsa	OK	74103	not listed
Dunn II, F. L.	918-583-3145	206 S. Cheyenne	Tulsa	OK	74103	918-584-5478
E-4 Resources Inc.		Liberty Tower, Suite 2450	Oklahoma City	OK	73102	not listed
Eads Exploration	713-781-3330	7820 Westglen	Houston	TX	77063	817-346-0095
Eagle Exploration		1775 Sherman Street, Suite 2100	Denver	CO	80203	303-892-6724
Earley Oil Company	Robert & Stephen Earley	558 S. E. Elmhurst	Bartlesville	OK	74006	not listed
Earth Oil Inc.		P.O. Box 578	Skiatook	OK	74070	not listed
Eason Oil Company	N. A. Trust Oil & Gas, 60 DC	Republic Bank of Dallas P.O. Box 241	Dallas	TX	75221	not listed
ECC Energy Corporation		P.O. Box 40	Dewey	OK	74029	not listed
ECC Oil Company	Equity Drilling Company	Box 40	Dewey	OK	74029	not listed
ECC Resources Oil and Gas Drilling	Program, 1978	P.O. Box 40	Dewey	OK	74029	not listed
ECC Resources	See ECC Resources	P.O. Box 40	Dewey	OK	74029	not listed
Echols, Milton Dale & Alberta		622 S. Pettit	Hominy	OK	74035	918-88502648
Elam, B. R.	316-725-3546	Box 298	Sedan	KS	67361	316-725-3587
Elliott Oil Corporation		458 Baywood Drive	Newport Beach	CA	92660	714-644-0852
Elliott, C. W.		685 Crestridge Drive	Grand Junction	CO	81506	not listed

Operator	Contact	Address	City	State	Zip Code	Phone
Elmore, Stanley and Gleta		609 N. Shawnee	Dewey	OK	74029	not listed
Elwood Oil Company		300 E. 16th., Suite 207	Greeley	CO	80631	not listed
Emerson Oil Company		Route 1, Box 19-1	Cleveland	OK	74020	918-538-2298
Emery, E		Route 8, Box 664	Tulsa	OK	74106	not listed
Emery, Fern Eugene		Route 8, Box 664	Tulsa	OK	74126	not listed
Endicott, Melvin F.	Endicott Oil & Gas Corporation, Inc	Box 1359	Ponca City	OK	74062	405-762-4285
Endicott, O. N.		Box 213	Caney	KS	67333	316-879-5415
Energy Lease Service Inc.		P.O. Box 833	Mannford	OK	74044	not listed
Energy Reserve Group Inc.		3613 NW 56th, Suite 210	Oklahoma City	OK	73112	not listed
Enerok Inc.		Rt. 1, Box 733-H	Sperry	OK	74073	not listed
Enloe, Wayne and Jenny	918-396-2283	Rt. 1 Box 578	Skiatook	OK	74070	918-396-2672
Ensource Inc.		5575 DTC Parkway	Englewood	CO	80111	303-740-7038
Epperson, John	D/B/A Star Oil Company	Box 2010	Bartlesville	OK	74005	not listed
Equus Energy Inc.		Route 1, Box 177A	Pawhuska	OK	74056	not listed
Equity Drilling Company Inc.		P.O. Box 40	Dewey	OK	74029	not listed
Ervin Oil Company		P.O. Box 871	Sperry	OK	74073	918-288-6235
Eutsler, Jeanette		Rt. 1, Box 265	Foraker	OK	74652	918-722-4252
Evans/Heslet		P.O. Box 702734	Tulsa	OK	74170	918-492-8425
Evans/Heslet Operating		P.O. Box 702734	Tulsa	OK	74170	918-492-8425
Exchange Bank of Skiatook		Box 448	Skiatook	OK	74070	918-2962345
Exoil Company Inc.		P.O. Box 7034	Dallas	TX	75073	not listed
Eyler Oil Company, Dean		not listed	not listed	not listed	not listed	not listed
Eyler, Nelson		Box 333	Cleveland	OK	74020	918-3583528
Eyster, Gary		P.O. Box 229	Morrison	OK	73061	not listed
E4 Resources Inc.		Liberty Towers, Suite 2450	Oklahoma City	OK	73102	not listed
F. I. Oil Company		P.O. Box 50305	Tulsa	OK	74150	918-582-9988
FAA Oil Company		P.O. Box 2674	Ponca City	OK	74602	not listed
Fairchild, B. D.	O & G Operator	P. O. Box 100	Tonkawa	OK	74653	not listed
Falcon Petroleum		114 E. 13th	Pawhuska	OK	74056	not listed
Fallin Oil Company		1113 South Pettit	Hominy	OK	74035	918-885-6647
Federal Energy Development		4809 Cole Ave, Suite 260	Dallas	TX	75205	not listed
Fell Oil & Gas Company	Attention: Ann Mead	P.O. Box 9487	Tulsa	OK	74157	918-446-6114
Fieldstone Exploration Company		2512-H E. 71st. Street	Tulsa	OK	74136	not listed
Fifty-One Product ion Inc.		Rt. 3, Box 236-E	Mannford	OK	74044	not listed
Fine, Jack		P.O. Box 906	Gulf Breeze	FL	32594	9-4-932-6524
First Interstate Bank of Oklahoma, N. A.	120 North Robinson	P.O. Box 25189	Oklahoma City	OK	73125	405-272-4754
First Management Services Inc.	Energy Associates - Riley Barnard	4100 E. 51st, Suite 104	Tulsa	OK	73125	918-743-7901
FNB & Trust Co of OKC/John & Virginia	S. Weinmann, Trustee of Eason Trusts	P.O. Box 25189	Oklahoma City	OK	73125	405-272-5101
Follis, Elizabeth Demier		Rt. 4, Box 80	Miami	OK	74354	not listed
Formby, E. E.		400 Purdom, Box 1420	Pawhuska	OK	74056	not listed
Four A Energy Inc.		2949 W. Alameda	Denver	CO	80219	303-922-1214
Four Brothers Inc		P.O. Box 1631	Bartlesville	OK	74005	not listed
Four Sands Oil		P.O. Box 329	Sedan	KS	67361	not listed
Fourth National Bank Of Tulsa		P.O. Box 2360	Tulsa	OK	74101	918-581-0357
Fouts, Verl L. and Sharon		Rt. 5, Box 245	Bartlesville	OK	74003	not listed
Fox, Jimmy D.		HC 60 - Box 42	Osage	OK	74054	918-354-2279
Fraizer & Carmen		301A S. E. Madison Blvd.	Bartlesville	OK	74006	not listed
Frakes Haddock Quillin & Frakes		P.O. Box 2091	Bartlesville	OK	74005	not listed

Operator	Contact	Address	City	State	Zip Code	Phone
Frakes, Haddock and Quillin		P.O. Box 2091	Bartlesville	OK	74005	not listed
Frakes, Jorgensen, Frakes		513 Oak Park Rd.	Bartlesville	OK	74003	918-336-4572
Frakes, Patrick E.		P.O. Box 474	Skiatook	OK	74070	not listed
Francis Oil Company	John Francis	Box 207	Pawhuska	OK	74056	918-287-1724
Freeman Jr., Mark		P.O. Box 1300	Pawhuska	OK	74056	not listed
Fritz, Kenneth R.		705 Parkview Dr.	Bartlesville	OK	74003	not listed
Fritz, Sherman J.		609 S. Broadway	Dewey	OK	74029	918-336-0939
G & H Enterprises		Box 456	Dewey	OK	74029	not listed
G & P Oil Company	Pres. Bert A. Pappan, Sole Proprietor	P.O. Box 427	Wynona	OK	74084	not listed
G/O International Inc.		10500 Richmond Avenue, Suite 210	Houston	TX	77042	not listed
Galoostian, Josef A.		10611 Russett Dr.	Houston	TX	77042	not listed
Gardner Oil Company	R. D. Hayes	Box 967	Pawhuska	OK	74056	918-846-2701
Gaskins, Jack		428 W. 2nd	Bristow	OK	74010	not listed
Gaston III, H. L.		not listed	not listed	not listed	not listed	not listed
Gayer, John		815 Reed Street	Lakewood	CO	80215	not listed
Gem Oil Company		Star Route A	Osage	OK	74054	not listed
General Atlantic Resources Inc.		410 17th Street, Suite 1400	Denver	CO	80202	not listed
Geosearch Inc.		320 S. Boston, Suite 908	Tulsa	OK	74103	not listed
Geothermex Inc.	Roger Harper	1925 Brickell Ave., PH #4	Miami	FL	33129	305-856-3324
Gibson, Joe F.		318 Cravens Bldg.	Oklahoma City	OK	73102	not listed
Gilbert Central Corporation		not listed	not listed	not listed	not listed	not listed
Gilbert, Stella J.		Rt. 1, Box 6 - 723 Oklahoma Street	Morrison	OK	73061	not listed
Gilleland, Elmer E.	918-288-7060	Rt. 1, Box 762	Sperry	OK	74073	918-288-6545
Gilliland, Robert	Robert Gilliland & Howard Heuston	Rt. 1, Box 166	Dewey	OK	74029	not listed
Gilliland, Roger	C/O Leta Gail Moreland, Special Admin.	Box 443	Copan	OK	74022	not listed
Glasgow, Phillip		1108 S. Regan	Hominy	OK	74035	not listed
Glasgow, William R.		not listed	not listed	not listed	not listed	not listed
Glenmont Petroleum Company	% R. Dobic Langenkamp	400 S. Boston, Suite 1200	Tulsa	OK	74103	not listed
Glenn, Hoyt C.		HC 60 Box 47	Osage	OK	74054	918-354-2291
Glenn, Hoyt C. and Betty F.		HC 60 Box 47	Osage	OK	74054	918-354-2291
Gold River Oil Company Inc.		8493 E. Fox Hill Place	Englewood	CO	80118	not listed
Goldale Investments		8222 Douglas, Suite 360	Dallas	TX	75225	not listed
Golden Arrow Gas Energy Corporation		2212 Briggs	Norman	OK	73069	not listed
Golden Arrow Gas Energy Inc.		2424 Springer Place, Suite 200	Norman	OK	73069	405-360-0738
Golden Resources Inc.		7233 S. 85th East Ave., Suite 300	Tulsa	OK	74133	not listed
Golden West Energy Ltd.	303-896-9579	1727 So. Nile Ct.	Aurora	CO	80012	303-75 1-0409
Goodall Revocable Trust, Charles	Charles and Bessie Goodall, Trustees	not listed	not listed	not listed	not listed	not listed
Goodall, Charles		711 Philtower Building	Tulsa	OK	74103	not listed
Gopher Oil Company		4750 Frank Luke Drive	Dallas	TX	75248	214-931-3075
Gore, Sidney		Box 1063	Tulsa	OK	74101	918-583-6866
Graham Oil Company		Rt. #1, Box 190	Hominy	OK	74035	918-885-2468
Gram Oil Company		Route 3, Box 5920	Bartlesville	OK	74003	not listed
Grand Resources Inc.		2250 E 73rd Street, Suite 400	Tulsa	OK	74136	918-492-2366
Grant, Robert E.		not listed	not listed	not listed	not listed	not listed
Graves, J. M.	J. M. Graves, Inc.	2455 East 51st. - Suite 101	Tulsa	OK	74105	918-749-3606
Graves, John G.		2455 E. 51st.	Tulsa	OK	74105	not listed
Gray, Rod & Hazel	918-336-2020	P.O. Box 2038	Bartlesville	OK	74005	918-535-2320
Gray, Scott A.	C/O First National Bank	P.O. Box 809	Pawhuska	OK	74056	not listed

Operator	Contact	Address	City	State	Zip Code	Phone
Grayfox Operating Company		P.O. Box 2707	Tulsa	OK	74101	918-582-0267
Grayhorse Properties Inc.		3131 N. McArthur, Suite 278-E	Oklahoma City	OK	73122	405-495-4943
Great Southwestern Exploration Inc.	918-664-0000 (FAX)	4931 S. Mingo, Suite E	Tulsa	OK	74146	918-664-8900
Green, David L.		P.O. Box 117	Bartlesville	OK	74005	918-335-3855
Green, David L. & Claudean S.		P.O. Box 117	Bartlesville	OK	74005	918-335-3855
Greenwood Oil Company	Virgil Greenwood Trust	Box 342	Skiatook	OK	74070	918-396-4216
Greenwood, Hoyt		Route #2, Box 20	Fayetteville	AR	72701	not listed
Greer, Tom R. and Welma		Box 2444	Ponca City	OK	72701	405-765-7375
Gregg Royalty Co., Inc.		P.O. Box 1004	White Oak	TX	75693	not listed
Greyhorse Properties		500 Penn Place, Suite 380	Oklahoma City	OK	73118	not listed
Griggs, Ronnie Ray		410 Steadway	Dewey	OK	74029	not listed
Groom, Mary E.		209 N. John Zink	Skiatook	OK	74070	not listed
Gross III, Charles E.		P.O. Box 7807	Dallas	TX	75209	not listed
Gross, W. R.		Box 510	El Dorado	KS	67402	not listed
Groves, Frank		801 W. Madison Ave.	Arkansas City	KS	67005	not listed
Gulf Coast Package Ltd.		5430 LBJ Freeway, Suite 900	Dallas	TX	75240	not listed
Gulfex Oil Inc.		8111 LBJ Freeway, Suite 400	Dallas	TX	75251	214-437-2200
Gullett, Loyd G.		Box 506	Hominy	OK	74035	not listed
Gussman Oil Company		3232 First National Tower	Tulsa	OK	74103	not listed
Guthrie, John R.	Lorna H. Vanderwall	P.O. Box 6318	Tehachapi	CA	93561	not listed
H & H Oil Company		1619 Bighill	Pawhuska	OK	74056	918-287-2629
H and W Drilling Company		Box 214	Wynona	OK	74084	918-885-6080
H B Oil		P.O. Box 144	Wynona	OK	74084	918-846-2379
H G & G Inc.		Box 1264	Edmond	OK	73034	not listed
H. S. Production		Rt. 1, Box 14	Wynona	OK	74084	918-846-2588
H. A. W. C. Oil Company		P.O. Box 214	Wynona	OK	74084	918-885-6080
Haddad & Brooks Inc.		P.O. Box 714	Washington	PA	15301	not listed
Hadson Fuels Inc.	ATTN: Glenn Smith	4870 S. Lewis, Suite 110	Tulsa	OK	74105	not listed
Halle, J. T.	C/O TKL Oil Properties	Rt. 2, Box 99	Konawa	OK	74849	not listed
Haiti Oil Company		Box 677	Barnsdall	OK	74002	918-336-3247
Hale, W. Y. (Bill)		8123 S. Richmond	Tulsa	OK	74127	not listed
Hall, Charles I. and Barbara K.		217 Woodbridge Circle	Edmond	OK	73034	405-722-6229
Hall Oil Co., P. F.	Lease may be in error	Johnson Route, Box 50	Pawhuska	OK	74056	not listed
Halliburton Oil Producing Company	Central Park I, Suite 210	525 Central Park Dr.	Oklahoma City	OK	73105	not listed
Hambright Inc., J. Fred		1415 Kansas State Bank & Trust	Wichita	KS	67202	not listed
Hambright, Melvin		310 E. 13th	Pawhuska	OK	74056	not listed
Hambright, Melvin Dale		Box 727	Bowring	OK	74009	918-336-6687
Hanover Operating Company	ATTN: Steve Butler	902 S. Boulder	Tulsa	OK	74119	not listed
Hansen, Leonard		9217 E. 38th Street	Tulsa	OK	74145	not listed
Hansen, Noel and/or Alene		Box 152	Avant	OK	74001	918-263-3085
Haps Oil & Gas Corp.		950 Milwaukee, Suite 235	Glenview	IL	60065	not listed
Harden, Jay B.		Box 3135	Bartlesville	OK	74003	918-335-2366
Harjim Oil Company	Harley Haddock	Box 2091	Bartlesville	OK	74005	not listed
Harlo Oil Company		P.O. Box 2091	Bartlesville	OK	74005	918-336-1456
Harmon Oil Company, C. E.		4833 S. Sheridan Rd., Suite 404	Tulsa	OK	74145	918-663-8515
Harper, L. G.		Box 638	Sperry	OK	74073	918-288-7328
Harrell Energy Company		2710 4th National Building	Tulsa	OK	74119	not listed
Harrington, Bill B.		Box 207	Yale	OK	74085	918-387-2708

Operator	Contact	Address	City	State	Zip Code	Phone
Harris Jr., Thomas P.	Oil Producer	1748 S. Utica	Tulsa	OK	74085	not listed
Hartshorn, Mary	Gladys Hawkins	1109 S Petit	Hominy	OK	74035	918-885-4747
Hathaway Company		not listed	not listed	not listed	not listed	not listed
Haught, Harold		P.O. Box 336	Hominy	OK	74035	not listed
Hauglund, Larry E.		P.O. Box 163	Mannford	OK	74044	not listed
Haws, Pamela		106 Cambria Ct.	St. Davids	PA	19087	not listed
Hayes, R. D.		Box 967	Pawhuska	OK	74056	not listed
Hays, Stanley L.		P.O. Box 214	Wynona	OK	74084	not listed
Heinle, Allan R.		8261 South Manoca Ct.	Englewood	CO	80112	not listed
Helmco Production Company		P.O. Box 1325	Pawhuska	OK	74056	not listed
Helmer Oil		223 East 14th	Pawhuska	OK	74056	not listed
Helmer, Bonnie		P.O. Box 1139	Pawhuska	OK	74056	not listed
Helmer, mark	D/B/A M & D Operating Co	Box 1139	Pawhuska	OK	74056	918-287-1711
Helzel & Schwarzhoff		5550 Redwood, Suite 4	Oakland	CA	94619	not listed
Henderson, Art		Johnson Route, HC 63, Box 63	Pawhuska	OK	74056	not listed
Henley, Charles		not listed	not listed	not listed	not listed	not listed
Henley, Floyd	D/B/A Noroco Enterprises	Route 1, Box 88	Pawhuska	OK	74056	not listed
Henley Production, Orville		R. R. #1, Box 14	Wynona	OK	74084	not listed
Herbert & Sinton Groups Ltd.	5 Denver Technological Center, Suite 2007	5555 DTC Parkway	Englewood	CO	80111	not listed
Herring Oil Inc.		Rt. 1, Box 195A	Skiatook	OK	74070	918-396-1788
Herrison, Kevin		not listed	not listed	not listed	not listed	not listed
Herrmann and Ikenberry		Box 247	Wynona	OK	74084	918-846-2234
Herrman, Eugene and Hazel		P.O. Box 247	Wynona	OK	74084	not listed
Heslet, James H. or Anne E.		P.O. Box 702734	Tulsa	OK	74170	not listed
Heston Oil Company		9 East 4th, Suite 200	Tulsa	OK	74103	918-584-6481
Heuston, Howard	AKA M & H Enterprises	Route 1, Box 166	Dewey	OK	74029	918-534-1037
Higgins, William L.		Box 147	Hominy	OK	74035	not listed
Hill, Wilbur D.		Route 1, Box 125	Sedan	KS	67361	not listed
Hillside Resources Inc.		P.O. Box 2091	Bartlesville	OK	74055	not listed
Himsstreet, Roger	Indianola Oil, Inc.	P.O. Box 2565	Bartlesville	OK	74003	not listed
HMX Investments Inc.		11 Greenway Plaza, Suite 1712	Houston	TX	77046	not listed
Hobo Oil & Gas Company	A. Parker Horton	Route 1, Box 13	Wynona	OK	74035	not listed
Holiday, A. W.		P.O. Box 35728 Sherida Sta.	Tulsa	OK	74135	not listed
Holloway, David		12928 N. 97th East Ave.	Collinsville	OK	74021	918-271-2904
Holt (Trustee), Mildred	James C. Holt Revocable Trust	P.O. Box 6	Skiatook	OK	74070	918-396-1407
Holt, Andrew "Mickey"		Red Eagle Route, Box 178	Pawhuska	OK	74056	not listed
Hoppock, Melvin		not listed	not listed	not listed	not listed	not listed
Horizon Barnsdall		not listed	not listed	not listed	40404	not listed
Horn Oil Company	Bobby Horn	P.O. Box 921	Pawhuska	OK	74056	not listed
Horn, Clara Jo		Rt. 3, Box 908	Hominy	OK	74035	918-885-2221
Horn, Hank		Box 773	Pawhuska	OK	74056	not listed
Horton, A. Parker		Rt 1, Box 13	Wynona	OK	74084	not listed
Horton, D. S.		Box 210, Rt. 5	Edmond	OK	73034	not listed
Horton, Norman W.	Virginia Investment Counselors	1300 United Virginia BK Bldg	Norfolk	VA	23510	804-623-2491
Hough, Leonard M.		Star RT. B, Box 660	Hominy	OK	74035	918-846-2405
Howell, Kenneth L.		Box 40	Hominy	OK	74035	918-885-2379
Howell's Well Service Inc.		{P/ Bpx 516	Wynona	OK	74084	918-846-2531
Hudgens, Lester	918-333-7278	Rt. 2, Box 380	Bartlesville	OK	74003	918-333-2403

Operator	Contact	Address	City	State	Zip Code	Phone
Hudson, Rick		Rt 2, Box 640	Bartlesville	OK	74003	not listed
Huff, Stephen G.		534 S. E. Delaware	Bartlesville	OK	74003	918-336-5214
Huff, V. J.		1312 S Washington	Bartlesville	OK	74003	not listed
Huffman & Co., H.		500 First City Place	Oklahoma City	OK	73102	not listed
Hughes, Evelyn		403 E. 7th Street	Pawhuska	OK	74056	918-287-1757
Hughes, John F.		P.O. Box 1403	Bartlesville	OK	74003	918-336-1564
Huitt, Joe A.		320 South Boston, Suite 715	Tulsa	OK	74103	not listed
Hulet, Jerald B.		Box 225	Cleveland	OK	74020	918-358-2112
Hulett, Joel		1439 S. Norfolk	Tulsa	OK	74120	not listed
Hulett, Pat and Betty	C/O H. D. Hulett	9706 S Braden	Tulsa	OK	74237	not listed
Hull Oil Company		Box 1268	Pawhuska	OK	74056	918-287-2339
Hulse, Norman L. and Vera L.		7690 Empire Grade Rd.	Santa Cruz	CA	95060	not listed
Hulse, Steve		310 E. 13th	Pawhuska	OK	74056	918-287-2992
Hunt, Richard		P.O. Box 312	Ochelata	OK	74051	not listed
Hunter Resources Corporation		1850 S. Boulder	Tulsa	OK	74119	not listed
Hur-Con Oil Company	John Merle Conley, Jr. and Gary Lee Hurd	Rt 1, Box 152-F	Pawhuska	OK	74056	not listed
Hurd Oil Company		Box 426	Wynona	OK	74084	918-846-2876
Hurd, Butch		Box 493	Pawhuska	OK	74056	not listed
Hurd, Gary		P.O. Box 144	Wynona	OK	74086	not listed
Hurricane Energy Corporation		P.O. 1132	Tulsa	OK	74101	918-5999190
Hutton/Indian Wells	816-792-1600	One Liberty Plaza	Liberty	MO	64068	1-800-522-3957
Hwy 11 Oilfield Supply & Equipment Inc.		P.O. Box 474	Skiatook	OK	74070	not listed
Hyperion Energy L. P.	LB 165, Suite 1500	5949 Sherry Lane	Dallas	TX	75225	not listed
IDC Energy Corp.		4916 Feagan	Houston	TX	77077	not listed
Ikenberry, L. D.		P.O. Box 393	Wynona	OK	74084	not listed
Incline Production Company		P.O. Box 2690	Edmond	OK	73083	305-348-5004
Independent Tank Company	Kenneth G. Speer	P.O. Box 1354	Seminole	OK	74868	405-382-3977
Indian Lake Oil Company		P.O. Box 957	Pawhuska	OK	74056	not listed
Indian Wells Oil Company		9400 N. Broadway	Oklahoma City	OK	74114	not listed
Indianola Oil Inc.		P.O. Box 1052	Bartlesville	OK	74005	918-335-1824
Ingersoll Oil Inc.	C/O William C. Spurgeon	716 S. Pettit	Hominy	OK	74035	not listed
Inland Osage Petroleum Corporation		4100 Spring Valley Rd., Suite 400	Dallas	TX	75244	214-528-4380
Integrated Energy Services Corp.		P.O. Box 712	Arkansas City	KS	67005	not listed
Intercontinental Petroleum Exp. & Devel.	C/O Steve Smith	4700 Texas Commerce Tower	Houston	TX	77002	not listed
Intermountain Petroleum Corporation		6660 East Nevada Place	Denver	CO	80224	303-321-3173
International American Ceramics Inc.		909 N. Southlake Dr.	Hollywood	FL	33019	not listed
J and G Joint Venture Partnership	C/O Mr. Charles M. Cason III	1207 E. Toney Dr S. E.	Huntsville	AL	35802	not listed
J. Petroleum Inc.		7418 E. Calle LA Vega	Tucson	AZ	602-29-0551	not listed
J. R. Oil Company		Rt. 1, Box 450	Ochelata	OK	74051	not listed
J. L. & Associates		not listed	not listed	not listed	not listed	not listed
Jackson Hughes & Hodge Inc.		6627 S. Rockford	Tulsa	OK	74136	not listed
Jackson B. C.		Box 214	Shidler	OK	74652	not listed
Jackson Jr., L. B.		4609 East 31st Street	Tulsa	OK	74135	918-749-4667
Jaco Inc., Troy		P.O. Box 1476	Sherman	TX	75091	214-868-2703
Jaed Production Company	Edward L. Broyles & Jay Warren	P.O. Box 902	Arkansas City	KS	67005	not listed
James Oil Company		1116 Petrolia Avenue	Compton	CA	90221	213-774-1550
James, John		Rt. 1, Box 440	Dewey	OK	74029	918-534-1668
James, Raymond L.		7111 E. 86th Pl.	Tulsa	OK	74133	not listed

Operator	Contact	Address	City	State	Zip Code	Phone
Jameson Jr., Ralph		8524 S. Western, Suite 118	Oklahoma City	OK	73139	not listed
Jasmine Inc.		P.O. Box 1103	Duncan	OK	73534	not listed
Javine Corporation	Crestar Bank Bldg.	500 E. Maine St., Suite 1500	Norfolk	VA	23510	not listed
Jay Petroleum Inc.		P.O. Box 13059	Oklahoma City	OK	73113	405-840-1835
JBX Incorporated		8524 So. Western, Suite 118	Oklahoma City	OK	73139	405-632-6511
Jefferson Williams Energy		5310 Harvest Hill Road, Suite 290	Dallas	TX	75230	not listed
Jenkins, C. L. (Charles L. Jenkins)		Rt. 2, Box 15A	Blackwell	OK	74631	405-363-4416
Jeron Oil & Gas Omc/		230 W. Main	Denison	TX	75020	not listed
JGW Exploration Inc.		3095 S. Trenton Avenue	Tulsa	OK	74105	not listed
Jodi Inc. (Bek Oil Company)	Memport Landing	3441 W. Memorial R., Suite 8	Oklahoma City	OK	73134	405-755-0355
Johns, Mitchell & Ross	J.C. Johns, S.M. Mitchell, & K.C. Ross III	not listed	not listed	not listed	not listed	not listed
Johnson Exploration Inc.	Energy Lease Service, Inc.	P.O. Box 833	Mannford	OK	74044	not listed
Jones, Bob E.		Rt. 1, Box 119	Dewey	OK	74029	918-524-1444
Jones, Lee R. and Patty Sue		R.R. 1, Box 138	Sedan	KS	67361	316-725-3387
Jones Michael W (Equitable Bank Tower II)	U.S.F. & G. Realty Advisors	100 S. Charles ST., Suite 110	Baltimore	MD	21201	not listed
Jones, Steve		5702 East 71st	Tulsa	OK	74136	not listed
JSD Resources Corp.		P.O. Box 3272	Bartlesville	OK	74005	not listed
JSD Resources Corp.		P.O. Box 3272	Bartlesville	OK	74005	not listed
Jumas Oil Corporation		1701 River Run, Suite 308	Fort Worth	TX	76107	817-332-9830
K & A Inc.		1717 S. Boston	Tulsa	OK	74119	918-587-5115
K & D. Oil Company	Delbert Kyler & Fred Drummond	Box 117	Pawhuska	OK	74056	918-287-3926
K & K Oil Company		Box 425	Pawhuska	OK	74056	918-287-4399
K and T Oil Company	Mark Freeman, Receiver	412 E. 5th	Bartlesville	OK	74003	918-336-1433
K. C. Oil Company		P.O. Box 1588	Pawhuska	OK	74056	not listed
K. D. D. Enterprises Inc.	918-642-3355	Box 427	Fairfax	OK	74637	918-642-3221
K.C. Oil & Gas Company		502 West 18th	Pawhuska	OK	74056	918-287-1017
Kahan, Louis		P.O. Box 559	Tulsa	OK	74101	not listed
Kaiser, James P.		116 Kay Court	Hurst	TX	76054	not listed
Kalpakis, Mark G.		4826 Greenville Ave.	Dallas	TX	75206	not listed
Kamm Exploration Inc.		not listed	not listed	not listed	not listed	not listed
Kaw Company	Crestar Bank Bldg	500 E. Main St., Suite 1500	Norfolk	VA	75206	not listed
Keck Construction Inc.		not listed	not listed	not listed	not listed	not listed
Kehler, Robert N.		425 West Rogers	Skiatook	OK	74070	not listed
Kelerd Oil Company	C/O George L. Meyers	Box 1348	Pawhuska	OK	74056	not listed
Kelley's Well Service Inc.		Route 1, Box 586	Barnsdall	OK	74002	918-847-2360
Kelly (Trustee), Robert P.		P.O. Box 329	Pawhuska	OK	74056	918-287-4185
Kemp, Roy	Kemp Cable Tools	P.O. Box 748	Cushing	OK	74023	not listed
Kennedy Jr., Howard E.		1100 E. 12th	Pawhuska	OK	74056	not listed
Kennedy, Howard E.		Box 434	Hominy	OK	74035	918-885-2241
Kenworthy, J. D.		2761 E. Skelly Drive, Suite 704	Tulsa	OK	74105	918-747-9207
Kerbs, Anna Jo		P.O. Box 3801	Bartlesville	OK	74005	not listed
Kerbs, Daris or Patricia	Daris Kerbs	P.O. Box 500	Bartlesville	OK	74003	918-336-3009
Kerr McGee Corporation	Attn: Luci Pair	P.O. Box 3367, 7th Floor	Houston	TX	77253	not listed
Ketal Oil Producing Company	Continental Plaza	777 Mani Street, Suite 2600	Fort Worth	TX	76102	817-336-4827
Kewanee Escrow Account		not listed	not listed	not listed	not listed	not listed
Kihekah Oil Company	Tom Tate	108 S. Muskogee, Suite 201	Tahlequah	OK	74464	918-456-2525
King - Sherwood Oil Company		533 Baarson	Helena	MT	59601	not listed
Kinlaw Petroleum Corp.		8800 N. Central Expressway, Suite 900	Dallas	TX	75231	214-987-0177

Operator	Contact	Address	City	State	Zip Code	Phone
Kinsey, David J. and Leesa K.		Route 1, Box 95	Peru	KS	67360	not listed
Knigge, Dwain		1218 East First South	Salt Lake City	UT	84102	not listed
Knight, J. R.		not listed	not listed	not listed	not listed	not listed
Koch Oil Company	Attn: Sharon Pens	P.O. Box 2256	Wichita	KS	67201	not listed
Komico Limited Partnership		2500 Broadway Centre, Suite 350	Edmond	OK	73034	not listed
Krebbs, Bruce and Debbie		P.O. Box 425	Pawhuska	OK	74056	not listed
Krebbs, Rick	D/B/A/ Diamond K Oil Company	P.O. Box 425	Pawhuska	OK	74056	not listed
Krotzer, Karl Von		P.O. Box 383	Cleveland	OK	74020	not listed
Krumme Oil Company		Box 749	Bristow	OK	74010	918-367-5567
Kuper Enterprises Inc.		not listed	not listed	not listed	not listed	not listed
KWB Oil Property Management Inc.		15 E. 5th Street, Suite 3300	Tulsa	OK	74103	918-583-8300
Kyler, D. D.		Box 117	Pawhuska	OK	74056	918-287-4094
L. & G Petroleum	Layton Oil Company	Box 263	Independence	KS	67301	not listed
L. & J Welding & Machine Service		P.O. Box 506	Hominy	OK	74035	918-885-6666
L. and R Oil Co., Inc.		210 N. 6th St.	Ponca City	OK	74601	not listed
L. E. C. Ltd.		2217 East Skelly Drive	Tulsa	OK	74105	918-749-1637
L. E. C. Limited/Geosearch Inc.		2217 East Skelly Drive	Tulsa	OK	74105	918-749-1637
Ladd Petroleum Corporation		Box 2838	Tulsa	OK	74101	918-587-6531
Laird, Dan J.		7512 So. Hickory	Broken Arrow	OK	74012	not listed
Lamamco Drilling Company		P.O. Box 476	Pawhuska	OK	74056	not listed
Lamb, James P. and /or Mildred M.		Route 1 Box 87A	Sparks	OK	74869	405-567-4434
Lamoreaux Homes Inc.		302 S. Nebraska	Waterville	KS	66548	not listed
Landers and Waldman Inc.		P.O. Box 548	Davenport	OK	74026	not listed
Lane, Joseph C.		11724 S. 5th St.	Jenks	OK	74037	not listed
Large Oil Company B		not listed	not listed	not listed	not listed	not listed
Laverty, Tom	Glen Lakes Tower, Suite 1313	900 N. Central Expressway	Dallas	TX	75231	214-373-1431
Lawrence Drilling Company	Roy Lawrence Drilling Company	P.O. Box 306	Pawnee	OK	74058	918-762-2142
Lawson, George		Route 5, Box 297	Sand Springs	OK	74063	918-245-9933
Lawson, George		Route 5, Box 297	Sand Springs	OK	74063	918-245-9933
Lay, Gerald C.		219 S. Price	Hominy	OK	74035	918-885-4879
Layton Oil Company - Michael Galesi	Delaware Flood Co.	Drawer 468	Independence	KS	67301	316-331-1150
LBG Operating Company		610 West Oak, P.O. Box 552	Fairfax	OK	74537	not listed
LE Oil & Gas International Corporation		4151 S. W. Freeway, Suite 600	Houston	TX	77027	not listed
Lebow, Marvin		2300 E. 14th, Suite 211	Tulsa	OK	74104	918-744-6626
Lebreg Inc.		P.O. Box 655	Corpus Christi	TX	74104	not listed
Lee, Edna S.		Tr. 5, Box 140	Bartlesville	OK	74003	918-336-7318
Legacy Oil & Gas Inc.		Route 6, Box 440	Abilene	TX	79601	915-673-6799
Leopold, Dick	D/B/A Leopold Oil Company	Tr. 2, Box 530	Bartlesville	OK	74003	not listed
Lester, Donald G.		Box 430	Sand Springs	OK	74063	918-245-5860
Lewis, Richard J.		Box 1033	Stillwater	OK	74076	405-377-6556
Liberty Petroleum		P.O. Box 182	Pawhuska	OK	74056	not listed
Lightner, Harry A.		Rt. 2, Box 516	Cleveland	OK	74020	not listed
Lit-Mor Oil Company		4611 S. Elwood	Tulsa	OK	74107	918-446-5515
Link Oil Company		1408 Philltower Building	Tulsa	OK	74103	918-584-8343
Lion Energy Corp.		Rt. 3, Box 512	Mannford	OK	74044	918-865-5098
Little Bear Oil & Gas Company	Cloratho Reamy	HC #67	Skiatook	OK	74070	not listed
Operator	Contact	Address	City	State	Zip Code	Phone
Lodestar Corporation	See DAJC Corp.	Box 549	Claremore	OK	74017	918-341-6622

Operator	Contact	Address	City	State	Zip Code	Phone
Logan Jr., Oscar		P. O. Box 372	Hominy	OK	74035	not listed
Long and Hadlock (John A. & Glen A.)	Partnership	P. O. Box 218	Fairfax	OK	74637	918-642-5101
Long, M. E.	D/B/A B&A Oil Co.	104 S. Osage	Hominy	OK	74035	918-885-4729
Loop, Paul R.		5577 South Lewis - Suite 101	Tulsa	OK	74105	918-747-3262
Lucas, Bobby E.	David Kinsey (316)-725-3385	3712 Wayside	Bartlesville	OK	74006	918-287-4341
Lynan Energy Inc.		3535 N. W. 58th, Suite 100	Oklahoma City	OK	73112	not listed
Lynn, William R.		P.O. Box 1234	Pawhuska	OK	74056	not listed
M & D Operating	918-287-1711 (Mark Helmer)	Box 1139	Pawhuska	OK	74056	918-287-1711
M & M Oil Company	Judith C. McCauly	Rt 1, Box 95	Barnsdall	OK	74002	not listed
M & W Oil Company		Box 597	Hominy	OK	74035	918-538-2317
MAC Engineering & Operating Co.		P. O. Box 1192	Drumright	OK	74030	not listed
Magana Oil Company	c/o Don Cornelius	42 E. 5th	Bartlesville	OK	74003	918-336-1433
Maggard Supply & Oil Company		P. O. Box 1407	Mannford	OK	74044	918-865-4320
Maggard, Joe and Debra		P. O. Box 367	Mannford	OK	74044	not listed
Majoil Company	Registry Building	2212 N. W. 50th, Suite 148	Oklahoma City	OK	73112	not listed
Major Oil Company	Petroleum Bldg.	100 S. Washington	Enid	OK	73701	not listed
Maranatha Energy Corporation	c/o Eddy Patterson	4109 E. 72nd Place	Tulsa	OK	74136	918-494-0337
Marathon Oil Company		539 South Main	Findlay	OH	45840	419-422-2121
Markit Oil & Gas		19907 Park Falls	San Antonio	TX	78259	not listed
Marlman and Watson	Mail to 134 Glenn, Hoyt C.	526 Cottonwood Ave.	Las Animas	CO	81504	not listed
Marimac Resources Company	Oklahoma Partnership	Rt 1, Box 1242	Barnsdall	OK	74002	918-846-2293
Martin & Seltzer		10811 Meadow Point	San Antonio	TX	78239	not listed
Martin, Charles J.		Box 1026	Bartlesville	OK	74003	918-336-8724
Martin and Assoc., John R.		209 E. Danville, Suite A-100	Abilene	TX	79605	not listed
Mathews West Development Company	Mr. David Moore, Pres.	2006 Kendrick	Gastonia	NC	28054	not listed
Mauldin, Sidney	SWM Energy	P. O. Box 1794	Pampa	TX	79066	806-665-8747
Max Jr., Harry L.		#11 Greenway Plaza, Suite 1712	Houston	TX	77046	not listed
Mayabb Oil Company	Virgil Mayabb	420 E. 5th	Claremore	OK	74017	not listed
Mayfield Production, T.		4347 S. Branden	Tulsa	OK	74135	918-627-1154
McCabe, Douglas G.		P. O. Box 275	Pawhuska	OK	74056	not listed
McCabe, John Q.	McCabe Oil & Gas, other # 918-287-1481	P. O. Box 10528	Midland	TX	79702	915-682-9653
McCabe, William G.		Box 275	Pawhuska	OK	74056	918-287-1481
McClintock, R. T.		Rt. 5, Box 240A	Bartlesville	OK	74003	918-336-7565
McClurkin, C. E.		Box 638	Bowring	OK	74009	918-336-3517
McCollough, Thomas F.		1803 W. Archer	Tulsa	OK	74127	not listed
McCord Inc. (Al McCord Inc.)	c/o Fairchild Well Service	P. O. Box 100	Tonkawa	OK	74653	405-628-2468
McCurdy, Margaret J.	McCurdy Oil Company	2525 Ridgmar Blvd., Room 300	Fort Worth	TX	76116	817-732-3291
McGee Jr., Troy		1401 Iowa Drive	Plano	TX	75093	not listed
McGill, Ralph H. and Janet Lee		P. O. Box 338	Wynona	OK	74084	not listed
MCISAAC Inc., John	Frank Metzger	1085 Morse Blvd.	Singer Island	FL	33404	885-2456
McJunkin Corporation		1228 15th Street, Suite 313	Denver	CO	80202	303-572-8872
McKenney Energy Ltd.		P. O. Box 1155	Drumright	OK	74030	352-2742
McKinnon, David		222 Cotton Exchange Building	Dallas	TX	75201	214-748-3303
McMichael Concrete Co.		P. O. Box 3878	Tulsa	OK	74102	918-582-8111
McNair, David		Route 1	Caney	KS	67333	316-879-2749
McPherson, Michael		P. O. Box 1117	Pawhuska	OK	74056	not listed
Meadowlark Operating Company		P. O. Box 1283	Bartlesville	OK	74005	not listed
Melton, J. W.		2998 E. 77th St.	Tulsa	OK	74136	not listed

Operator	Contact	Address	City	State	Zip Code	Phone
Mem Oil Company	Grant Bldg., Suite 115-T	4110 South 100 East Avenue	Tulsa	OK	74146	not listed
Mendota Production Company		P. O. Box 9	Sun Prairie	WI	53590	not listed
Mennem, Lynn D.		607 Sycamore	Pawnee	OK	74058	not listed
Mercer Petroleum Management Inc.		1600 East 19th Street, Suite 102	Edmond	OK	73013	not listed
Merida, J. A.	D/B/A Choctaw Oil Company	P. O. Box 656	Bowring	OK	74009	not listed
Merrico Oil & Gas Income Fund Ltd.		P. O. Box 849	Ardmore	OK	73402	405-226-6700
Merrico Oil & Gas Income Fund Ltd.		P. O. Box 849	Ardmore	OK	73402	405-226-6700
Mesa Petroleum Company		One Mesa Square	Amarillo	TX	79189	not listed
Meyer Oil Company Inc.	M. W. Meyer	Rural Route 1, Box 74	Pawhuska	OK	74056	846-2482
MGST Inc.	c/o Dr. James G. Taylor	Route 9, Box 10	Ponca City	OK	74604	not listed
Mid States Petroleum Corp.		P. O. Box 402	Paola	KS	66071	287-4588
Mid-Continental Energy Inc.		6209 Baymar Lane	Dallas	TX	75252	214-243-8429
Mid-States Petroleum Corp.		3030 NW Expressway, Suite 1601	Oklahoma City	OK	73112	405-943-0088
Middlebrook, Tom		210 E. Pine	Hominy	OK	74035	not listed
Midwest E.O.R. Inc.		2405 East Skelly Drive	Tulsa	OK	74105	not listed
Miller Exploration Co.		7633 E. 63rd Place, Suite 110	Tulsa	OK	74133	not listed
Miller, Clark D.		Box 21064	Oklahoma City	OK	73156	not listed
Miller, James R.	D/B/A Eagle One Oil Company	P. O. Box 595	Shidler	OK	74652	918-793-7131
Min-Tex Oil Corporation	c/o Clifton & Assoc., Opr.	P. O. Box 700120	Tulsa	OK	74170	918-743-9995
Miner Oil Company		605 N. Cimarron	Drumright	OK	74030	not listed
Mission Oil & Gas		4229 Holly Street	Kansas City	MO	64111	not listed
Mitchell, Robert B. and Rosa M.		Route 1, Box 600	Hominy	OK	74035	918-358-3216
Mix Energy Limited IV		not listed	Pensacola	FL	not listed	not listed
Mix-Riley Energy Company		445 East Government Street	Pensacola	FL	32501	904-434-0076
MJC Operating Inc.		740 Grantson Bldg.	Tulsa	OK	74103	not listed
Moffatt Oil Inc.		210 N. 6th St.	Ponca City	OK	74601	405-762-2656
Mogul Energy Corporation		1333 S. Beverly Glenn Blvd.	Los Angeles	CA	90024	213-475-4900
Montejas Exploration & Production Co.		18552 Macarthur Blvd., Suite 395	Irvine	CA	92715	714-752-5252
Moore Exploration & Development Company	Robert B. Moore	7136 So. Yale	Tulsa	OK	74136	918-663-6574
Moore, Alan	D/B/A Rubicon Resource	917 Lear	Houston	TX	77015	not listed
Moore, Bonnie Rae		Rt. 1, Box 284-A	Copan	OK	74022	918-532-4306
Moore, Carl L.		7318 S. Yale	Tulsa	OK	74136	918-742-6577
Moore, W. T.		Box 946	Sapulpa	OK	74066	918-247-6266
Moran-K Oil Co. Inc.		P. O. Box 1295	Seminole	OK	74868	405-382-6001
Moravia Energy Resources Inc.	c/o Richard Preiss	5955 W. 86th Ave.	Arvada	CO	80003	not listed
Morgan, Don		8033 Sunset, No. 160	Los Angeles	CA	90046	not listed
Moriah Oil Company Inc.		832 S. Knoxville	Tulsa	OK	74112	not listed
Morrison Trust No. 1, Kenneth		not listed	not listed	not listed	not listed	not listed
Moser, Edna		P. O. Box 476	Bluffton	IN	46714	not listed
Moser, William		Box 476	Bluffton	IN	46714	not listed
Mounds, Blanche L.		Red Eagle Route, Box 86	Pawhuska	OK	74056	918-287-2724
Moze Inc.	Attn: James N. Zehren, Pres.	1812 Harbour Drive	Bartlesville	OK	74006	918-535-2306
MPG Oil Corporation		P. O. Box 1677	Claremore	OK	74017	not listed
MPV Energy Inc.		200 N. Harvey, Suite 1322	Oklahoma City	OK	73102	not listed
Murphy Oil & Gas Inc., S. J.		2008 Mission Road	Edmond	OK	73034	not listed
Murphy, Jack		102 So. 21st. Street	Collinsville	OK	74021	918-371-2666
Murray Hill Oil & Gas Company		11882 Greenville Ave., Suite 100	Dallas	TX	75243	214-437-6777
Murrie, T. W.		Rural Route #1	Barnsdall	OK	74002	not listed

Operator	Contact	Address	City	State	Zip Code	Phone
Myers, Jack Glenn		Box 82	Peru	KS	67360	316-725-5589
N M & O Operating Company		2200 Philtower Building	Tulsa	OK	74103	not listed
N.C.R.A.	Attn: Dale Bandy	P. O. Box 1404	McPherson	KS	67460	not listed
Nadel and Gussman	Attn: Millie Carter	3232 First National Tower	Tulsa	OK	74103	918-583-3333
National Zinc Company		Box 579	Bartlesville	OK	74003	not listed
Native American Products	Adajean Leonard Ebert	Red Eagle 87	Pawhuska	OK	74056	not listed
Natural Gas Compression Corp.		Box 65	Cleveland	OK	74020	not listed
NCNB Texas National Bank	15th Fl. Plaza	P. O. Box 830308	Dallas	TX	75238	not listed
Neal, Gary		502 W. 6th	Tulsa	OK	74119	not listed
Neff, George & Thomasine		151 W. Maple	Fairfax	OK	74637	918-642-3376
Neptune Oil Ltd.		1824 S. 195th W. Ave.	Sand Springs	OK	74063	918-245-7659
Nervous Energy	c/o 1st Bank & Trust	Box 248	Yale	OK	74085	918-757-2545
New London Oil Inc.	Attn: Mary Jane	12500 San Pedro, Suite 500	San Antonio	TX	78216	not listed
Newman Properties Corporation		13601 Preston Rd., Suite 311W	Dallas	TX	75240	214-991-3640
Nichols, Bob		999 18th Street, Suite 290	Denver	CO	80202	not listed
Nicor Exploration Company		1667 Cole Blvd.	Golden	CO	80401	not listed
Noble, Stan		627 S. 6th St.	Fairfax	OK	74637	not listed
Nohud Inc.		Box 884	Chanute	KS	66720	not listed
North Central Ready-Mix Inc.		Box 2092	Ponca City	OK	74602	not listed
North Elm Creek (A Joint Venture)		Box 997	Bartlesville	OK	74003	not listed
North River Petroleum Company	c/o Dillashaw, Hawthorn & Co., P.C.	P. O. Box 980039	Houston	TX	77098	214-969-5432
North Timbers Partnership	W.T. Waggoner Bldg.	810 Houston St., Suite 2000	Fort Worth	TX	76102	not listed
Northcutt, Paul	DBA Wynona Oil and Gas	P. O. Box 1669	Ponca City	OK	74601	405-762-1655
Northwind Development Co.		P. O. Box 9	Sun Prairie	WI	53590	not listed
Nossaman and Nossaman (S. L. & Elmo E.)		P. O. Box 15449	Del City	OK	73155	405-737-1161
NPC Holdings	S & J Operating - Receiver	P. O. Box 2249	Wichita Falls	TX	76307	not listed
O'Daniel, William S.		HRC 6, Box 3052	Branson	MO	65616	not listed
O'Donnell, Bill C.		3105 E. Skelly Drive, Suite 511	Tulsa	OK	74105	918-743-9817
O'Neal Oil Properties	816-625-8246	P. O. Box 4660	Fort Worth	TX	76106	817-625-8246
Oil City Petroleum Inc.		5579 S. Lewis	Tulsa	OK	74105	not listed
Oil Investors Ltd.		Three Park Central, Suite 1045	Denver	CO	80202	not listed
Oil of Oy Vay Inc.		810 S. Cincinnati, Suite 414	Tulsa	OK	74119	not listed
Oil of Oy Vay Incorporated		2716 Ocean Park Blvd., Suite 3022	Santa Monica	CA	90405	not listed
Oil Operations Inc.		27631 E. 4th Place	Catoosa	OK	74015	918-266-7300
Oil Patch Energy Co.		Route 1, Box 385	Skiatook	OK	74070	918-263-2513
Oilfield Operating Company Inc.		P. O. Box 1347	Cushing	OK	74023	not listed
OK Tank Trucks Inc.		P. O. Box 398	Skiatook	OK	74070	not listed
Okie (Osage) Oil Company		P. O. Box 147	Pawhuska	OK	74056	not listed
Okie Crude Company		415 Mid-Continent Tower	Tulsa	OK	74103	not listed
Oklahoma Drilling Corporation		P. O. Box 35769	Tulsa	OK	74153	918-358-2400
Oklahoma Liquid Resources Inc.		P. O. Box 841	Owasso	OK	74055	not listed
Oklahoma Natural Gas Company		Box 871	Tulsa	OK	74102	not listed
Oklahoma Silurian Oil Co.-W. C. McBride	(KWB Oil Property Management)	3300 First National Tower	Tulsa	OK	74103	not listed
Oklahoma Silurian Partners		3300 First National Tower	Tulsa	OK	74103	not listed
Oklahoma-Nevada Oil & Gas Exploration		3325 W. Desert Inn Rd., 1984-1 Suite 12	Las Vegas	NV	89102	not listed
Okmar Oil Co.	Attn: Pat Heinsohn	970 4th Financial Center	Wichita	KS	67202	316-265-3311
Old Oil Production Service		P. O. Box 36184	Kansas City	MO	64111	not listed
Oliphant, Charles W.	c/o Ceja Corporation	4400 One Williams Center	Tulsa	OK	74172	not listed

Operator	Contact	Address	City	State	Zip Code	Phone
Olmstead, Randy	2442 E. 21st	P. O. Box 52400	Tulsa	OK	74152	not listed
Oneok Exploration Inc.		624 S. Boston	Tulsa	OK	74119	not listed
Onion Prairie Oil & Gas		P. O. Box 2091	Bartlesville	OK	74005	918-336-1456
Osage County	Tank Bottom Oil	Osage Agency	Pawhuska	OK	74056	not listed
Osage Energy Partners Inc.		2835 E. Skelly Drive, Suite 836	Tulsa	OK	74135	not listed
Osage Exploration Company		P. O. Box 52712	Tulsa	OK	74152	918-665-8701
Osage Holding's Limited		P. O. Box 1016	Pawhuska	OK	74056	not listed
Osage Logging Company		P. O. Box 770283	Oklahoma City	OK	73177	not listed
Osage Oil and Transportation		Box 29	Cleveland	OK	74020	not listed
Osage Operating	Suzanne Brurud	2608 E. Kings Rd.	Virginia Beach	VA	23452	not listed
Osage Sawdust Oil Company		P. O. Box 207	Pawhuska	OK	74056	918-287-1724
Osage Tribe of Indians		Osage Indian Agency	Pawhuska	OK	74056	not listed
Osborne Oil Co. of Dallas TX		640 N. Dallas Bank Tower	Dallas	TX	75230	not listed
Overland Resources Ltd.	AKA JDP Corp.	999 18th St., Suite 365	Denver	CO	80202	303-292-4401
Oxy U.S.A. Inc.		P. O. Box 26100	Oklahoma City	OK	73126	not listed
P & K Well Service		412 'C' Street	Cleveland	OK	74020	not listed
P.B.M. Production Inc.		601 S. Boulder, Suite 1012	Tulsa	OK	74119	not listed
Petrok Energy Inc.		P. O. Box 2544	Bartlesville	OK	74005	not listed
Padgett Jr., Morris	c/o Exoil Co., Inc.	4013 Limestone	Bartlesville	OK	74003	214-853-2165
Padre Oil and Gas		P. O. Box 1290	Pawhuska	OK	74056	918-287-2545
Palisades Investores Inc.	c/o Glenn Supply Co., Inc.	P. O. Box 1104	Tulsa	OK	74101	not listed
Panaco Inc.	Panaco Building	1050 W. Blue Ridge Blvd.	Kansas City	MO	64145	not listed
Papa, Juanita	Construction Trustee, c/o Jeff Schoborg	515 So. Main Mall	Tulsa	OK	74103	313-463-6087
Park, Geraldine A.		Rt. 2, Box 87	Sperry	OK	74073	not listed
Park, Kenneth Y.		107 Mockingbird Lane	Skiatook	OK	74070	not listed
Park, William M.		P. O. Box 718	Skiatook	OK	74070	918-288-7752
Park 1987 Revocable Living Trust	c/o Mr. Y. T. Park	534 E. Oak	Skiatook	OK	74070	918-396-2089
Parker & Parsley Devel Company	Attn: Cheryl Claxton	9400 N. Broadway, Suite 640	Oklahoma City	OK	73114	not listed
Parker, James A.		P. O. Box 966	Sand Springs	OK	74063	not listed
Parks Concrete Company	Jack Parks 918-885-2933	Route B, Box 62	Hominy	OK	74035	918-885-4416
Parks, John L.		HC 66, Box 500	Hominy	OK	74035	not listed
Parsage Oil Co.	c/o Parker & Co.	P. O. Box 700037	Tulsa	OK	74170	not listed
Paulsen, William		821 Castle Rd.	Bartlesville	OK	74006	not listed
Payne, Frank		Rural Route 1, Box 246	Shidler	OK	74652	not listed
Paystone Oil Corporation and PDI Inc.	Professional Investors Petroleum Co.	193 E. 42nd Place	Tulsa	OK	74105	not listed
Peak, Nina Mae		800 Hightower Building	Oklahoma City	OK	73102	not listed
Pease III, George William	610 West Oak	Star Route A, Box 9C	Skiatook	OK	74070	not listed
Pease Jr., George		P. O. Box 552	Fairfax	OK	74637	not listed
Pecos Oil & Gas Inc.		151 W. Maple	Fairfax	OK	74637	918-642-3376
Polaris Energy Development Company		not listed	not listed	not listed	not listed	not listed
Pedestal Company		7030 S. Yale, Suite 800	Tulsa	OK	74136	not listed
Pemex Inc.		Box 1522	Oklahoma City	OK	73101	405-236-8596
Performance Petroleum Co.		Box 60649	Oklahoma City	OK	73103	not listed
Perkins Energy Company	Security National Bank & Trust Co.	1570 West Alameda	Denver	CO	80223	not listed
Perrin Corporation	Attn: Proration Dept.	P. O. Box 878	Duncan	OK	73534	405-255-5400
Perrin Drilling Company		6100 S. Yale, Suite 306	Tulsa	OK	74136	not listed
Perrin, Jack Dee & Sherman	c/o Perrin Drilling Company	not listed	not listed	not listed	not listed	not listed
		P. O. Box 131	Hominy	OK	74035	not listed

Operator	Contact	Address	City	State	Zip Code	Phone
Perrin, Sherman		Box 131	Hominy	OK	74035	not listed
Petro Source Partners Ltd.		9801 Westheimer, Suite 900	Houston	TX	77024	not listed
Petrogas Exploration	Rick Hudson	Rt. 2, Box 640	Bartlesville	OK	74003	918-333-3391
Petrol Properties Inc.		3270, 700-2nd Street S.W.	Calgary	Alberta, Canada	T2N 2W2	403-269-5811
Petroleum Equity Investments		not listed	not listed	not listed	not listed	not listed
Petroleum Inc.	800 R. H. Harvey Bldg.	300 West Douglas	Wichita	KS	67202	not listed
Petroleum Reserve Corporation		4815 S. Harvard, Suite 305	Tulsa	OK	74135	918-749-0754
Petrolite Corporation	Bareco Division	P. O. Box 21538	Tulsa	OK	74121	not listed
Petromark Inc.		7170 S. Braden, Suite 200	Tulsa	OK	74136	918-492-8659
Petromark Resources Company		7170 South Braden - Suite 200	Tulsa	OK	74136	not listed
Petropower		3232 First National Tower	Tulsa	OK	74103	not listed
Phillips Completion Corporation		P. O. Box 677	Barnsdall	OK	74002	918-847-2152
Phillips Foundation, Frank		P. O. Box 1647	Bartlesville	OK	74003	not listed
Phillips Petroleum Company	Minerals Section	354 Frank Phillips Blvd.	Bartlesville	OK	74004	not listed
Phillips Foundation, Frank		Box 1647	Bartlesville	OK	74005	918-336-0307
Phillips, Warren P.		P. O. Box 677	Barnsdall	OK	74002	not listed
Phoenix Enterprises Corporation		P. O. Box 2565	Bartlesville	OK	74005	918-335-1824
Pierce, Charles O.		P. O. Box 417	Hominy	OK	74035	918-885-2829
Pierce, Richard D.		1905 Johnstone	Bartlesville	OK	74003	918-333-1326
Pierce, Sam		2615 Twin Oaks	Vernon	TX	76384	817-552-5157
Pierce, William Earl		Rural Route #1, Box 1656	Ochelata	OK	74051	not listed
Pilant, Troy E.		4808 S. Elwood, Box 172	Tulsa	OK	74107	not listed
Pilot Energy Corporation		5952 Royal Lane, Suite 166	Dallas	TX	75210	214-361-1405
Pilot-Mcisaac (Joint Venture)	John Mcisaac	5952 Royal Lane, Suite 254	Dallas	TX	75230	not listed
Pinney, Bob and Virginia		Rural Route #1, Box 10	Barnsdall	OK	74002	918-847-2452
Pinney, Floyd C.		Box 273	Wynona	OK	74084	not listed
Pitco Production Company		P. O. Box 35368	Tulsa	OK	74153	918-496-1800
Pitcock Inc.		P. O. Box 749	Graham	TX	76046	502-245-7099
Pitcock Inc.		P. O. Box 749	Graham	TX	76046	502-245-7099
Pittencrieff America Inc.		P. O. Box 6129	Abilene	TX	79608	not listed
Plenergy Development Ltd.	Attn: Bob Baker	1727 S. Nile Ct.	Aurora	CO	80012	303-751-0490
Pointer, Daisy E.	Pointer Oil Company	Rt. 1, Box 451	Dewey	OK	74029	918-534-2212
Ponca Resources		Box 2091	Bartlesville	OK	74005	918-336-1456
Portco Inc.		P. O. Box 279	Dewey	OK	74029	918-534-2322
Potter, Larry D.		Route 3, Box 222P	Sand Springs	OK	74063	not listed
PPS Oil Company		P. O. Box 102	Fairfax	OK	74637	918-642-3609
Prater, Bob		Route 1, Box 139	Hominy	OK	74035	not listed
Prather and Henry (George & Nadean)		RR #1, Box 349, S-2	Bartlesville	OK	74003	918-336-8498
Pratt, William		P. O. Box 15167	Amarillo	TX	79105	806-372-2369
Premier Operating Company		4300 Thanksgiving Tower	Dallas	TX	75201	not listed
Presidential Petroleum	Richard Lear	9254 Forest Lane, #407	Dallas	TX	75243	not listed
Presley Petroleum Company		not listed	not listed	not listed	not listed	not listed
Prime Energy		not listed	not listed	not listed	not listed	not listed
Prime Leases I. Ltd.		2520 NW 39th #118	Oklahoma City	OK	73115	405-943-8360
Prime Petroleum Inc.		Box 1299	Seminole	OK	74868	not listed
Pringle Operating Company	Richard Pringle	1508 Philtower Building	Tulsa	OK	74103	918-584-1926
Producers Oil Company	Charles Goodall	427 S. Boston Ave., Suite 711	Tulsa	OK	74103	not listed
Pruitt Corp, J. D.		1616 Glenarm Place, Suite 1804	Denver	CO	80202	303-534-4781

Operator	Contact	Address	City	State	Zip Code	Phone
Putnam, Roy		P. O. Box 1055	Bartlesville	OK	74005	not listed
Pyramid Oil Company		P. O. Box 3266	Santa Fe Spring	CA	90670	213-944-6703
Quapaw Company, The		P. O. Box 609	Stillwater	OK	74076	not listed
Quench Oil & Gas Inc.		2108 McDaniel Circle	Plano	TX	75075	not listed
Quick Draw Tank Service		Box B	Barnsdall	OK	74002	not listed
Quillin, Jerry		Box 163	Wynona	OK	74084	not listed
R & N Oil Company		151 W. Maple	Fairfax	OK	74637	not listed
R & W Oil Company	Dr. & Mrs. Lyon Rowe or (Joe Long)	649 Westholme Avenue	Los Angeles	CA	90024	287-3747
R. C. Oil Company		Box 506	Nowata	OK	74048	not listed
R.D.T. Properties (A General Partnership)	918-743-2062, One Summit Plaza Bldg.	5727 S. Lewis, Suite 640	Tulsa	OK	74105	918-743-2360
Rainbow Oil and Gas Company		Box 56	Pawhuska	OK	74056	918-287-4029
Rainbow Productin Company	Daris Kerbs	P.O. Box 500	Bartlesville	OK	74003	918-336-3009
Ram Exploration Company		P. O. Box 1479	Pawhuska	OK	74056	not listed
Ramona Project Limited Partnership		not listed	not listed	not listed	not listed	not listed
Ratliff, Bryan P.		463 South Vine	Denver	CO	80209	not listed
RB Energy Inc.		P. O. Box 1132	Tulsa	OK	74101	not listed
Ready, Ray W.		Box 39	Skiatook	OK	74070	not listed
Ready, Sarah		Rt. 2, Box 42A	Skiatook	OK	74070	not listed
Real Estate Enterprises Inc.		10918 E.29th Street	Tulsa	OK	74129	918-764-0957
Red Bear Drilling		525 E. 86th St.	New York	NY	10028	not listed
Red Bear Oil	E. W. Smith	not listed	not listed	not listed	not listed	not listed
Red River Exploration		112 So. Osage	Hominy	OK	74035	918-885-2641
Redcorn, C. R.		12704 St. Clair Drive	Louisville	KY	40243	not listed
Reeves, Hugh D.	c/o Dawn Management Group, 5400 LBJ	10160 E. 22nd Place	Tulsa	OK	74019	918-663-9492
Regent Oil & Gas Inc./ Larry O. Hulsey		One Lincoln Ctr, Suite 500	Dallas	TX	75240	not listed
Renfrow, Oscar and Jewel L.		Red Eagle Rt., Box 374	Pawhuska	OK	74056	918-287-3573
Rennick, Delmer D.		P. O. Box 644	Bartlesville	OK	74005	918-287-2126
REO Investments Inc.	John Spencer Robinson	3105 E. Skelly Drive, Suite 607	Tulsa	OK	74105	not listed
Republic Exploration	Attn: Bob Morgan	1030 Volusia Ave., Suite 290	Daytona Beach	FL	32014	not listed
Republic Gas and Oil Company		Fifty Penn Place, Suite 450	Oklahoma City	OK	73118	405-840-5151
Reserve Drilling Company		2828 Forest Lane, Suite 2051	Dallas	TX	75234	not listed
Reserve Energy Corporation		2828 Forest Lane, Suite 2000	Dallas	TX	75234	not listed
Resource Energy Corporation		P. O. Box 9838	Phoenix	AZ	85068	not listed
Revard & Leroy Exploration Inc.		P. O. Box 702294	Tulsa	OK	74170	not listed
Revco Petroleum Corp.		P. O. Box 702294	Tulsa	OK	74170	not listed
Revco Properties Inc.		7030 So. Yale Ave., Suite 405	Tulsa	OK	74136	918-491-9033
RGB Corporation		8506 E. 61st, Suite 216	Tulsa	OK	74133	not listed
Rice, Elmer		611 S. 6th	Fairfax	OK	74637	918-642-5481
Rickelson Oil and Gas Company	Allene A. Riffe, Executrix	2431 East 51st St., Suite 300	Tulsa	OK	74105	not listed
Riffe (Estate), L. E.		1111 Philtower Bldg.	Tulsa	OK	74103	not listed
Riffel - Dix Partnership		not listed	not listed	not listed	not listed	not listed
Rising Star Oil Corporation		Rt. 2, Box 208	Vinita	OK	74301	918-287-2722
Roadrunner Energy Inc.		8310 E. 73rd St., Suite 6	Tulsa	OK	74133	not listed
Roark, David		Box 1387, Sunset Road	Pawhuska	OK	74056	918-846-2406
Robbins, Tom		3003 E. 78th St.	Tulsa	OK	74136	918-492-4782
Robertson, Louis P. and Albert N.		Rt. 1, Box 96C	Tickfaw	LA	70466	504-345-7879
Dawson-Markwell Exploration Company		not listed	not listed	not listed	not listed	not listed
Robinowitz Oil Co.		7130 S. Lewis, Suite 910	Tulsa	OK	74136	918-481-7130

Operator	Contact	Address	City	State	Zip Code	Phone
Robinson, John Spencer		1030 Volusia Ave., Suite 290	Daytona Beach	FL	not listed	905-255-4586
Roetschke, Ron		P. O. Box 4813	Midland	TX	79704	not listed
Rogers, Earl A.		2239 S. 83rd E. Ave.	Tulsa	OK	74129	918-622-3042
Rogers, Jerry L.		534 E. Main	Cushing	OK	74023	not listed
Romar Petroleum		9717 E. 42nd St., Suite 218	Tulsa	OK	74146	not listed
Ron and Dan's Oil Ltd.		2949 W. Alameda	Denver	CO	80219	303-922-1214
Root, Harold M.		RR 1, Box 73-G	Sedan	KS	67361	not listed
Ross, Louis		Box 1028	Pawhuska	OK	74056	not listed
Rougeot Oil and Gas Corporation		Box 667	Sperry	OK	74073	918-288-2022
Rountree, John		HC 67, Box 475	Skiatook	OK	74070	918-396-3695
Royal Energy Resources Ltd.		not listed	not listed	not listed	not listed	not listed
Rozen Trust, Delphine W.		3133 E. 38th Street	Tulsa	OK	74105	918-747-4715
Rushmore Petroleum Company Inc.		10894 E. Wesley Ave.	Aurora	CO	80014	303-751-5561
Russell Petroleum Inc., James E.		536 N. Highland	Chanute	KS	66720	316-431-2650
RWL Oil Company	AKA Charlyne Petroleum	not listed	not listed	not listed	not listed	not listed
Rybka, Loddie		P. O. Box 504	Dewey	OK	74029	918-534-2663
S & B Oil Company		Box 704	Wynona	OK	74084	918-846-2203
S & M Production Inc.		P. O. Box 366	Pawnee	OK	74058	not listed
S & T Gas Transmission Company		P. O. Box 1132	Tulsa	OK	74101	not listed
S and G Oil Company		8801 South Yale, Suite 220	Tulsa	OK	74137	918-492-7630
S and S Oil Company	AKA Ben Abney	Box 249	Nowata	OK	74048	918-273-0083
Saddleback Oil Company		2421 E. Skelly Dr., Suite 102	Tulsa	OK	74105	918-742-6577
Saga Exploration Inc.		143 Union Blvd., Suite 715	Lakewood	CO	80228	303-988-4860
Sallee Oil Corporation		P. O. Box 550	Collinsville	OK	74021	not listed
Samach Inc.		Rt. 2	Fairfax	OK	74637	not listed
Samach Inc.		Rt. 2	Fairfax	OK	74637	not listed
Samson Resources Company		First Place, Suite 2700	Tulsa	OK	74103	not listed
Sand Boy Production Co.		not listed	not listed	not listed	40404	not listed
Sand Hills Exploration		P. O. Box 2230	Broken Arrow	OK	74013	not listed
Sand Springs Oil and Gas Company		2310 Mid-Continent Tower	Tulsa	OK	74103	not listed
Sandstone Energy Corporation	Cardinal Oil Building	6101 Melrose Lane	Oklahoma City	OK	73127	not listed
Sandstone Resources Inc.		Freerick at 124th St.	St. Joseph	MO	64506	not listed
Santa Fe Minerals		4500 One Williams Center	Tulsa	OK	74172	918-584-4545
Sawdust Oil Company		P. O. Box 207	Pawhuska	OK	74056	not listed
Schell, Sam H.		Rt. 1, Box 352	Barnsdall	OK	74002	918-535-2336
Schroeder, Dean		P. O. Box 1138	Pawhuska	OK	74057	not listed
Schroeder, Donald	C and B Oil Company	300 E. 13th	Pawhuska	OK	74056	not listed
Schuler Jr., Chris		P. O. Box 798	Cleveland	OK	74020	not listed
Schultz, Claude		not listed	not listed	not listed	not listed	not listed
SDH Inc.		P. O. Box 479	Pawhuska	OK	74056	not listed
Seidel, Lyle	Leonard Seigel	P. O. Box 470863	Tulsa	OK	74147	918-584-3802
Seigel Petroleum Company		P. O. Box 2397	Tulsa	OK	74101	918-352-4023
Selby, Darrel R.		Box 41	Avant	OK	74001	not listed
Sell Well Servicing Company		Box 1139	Pawhuska	OK	74056	918-287-1771
Sell, David	918-287-4062	P. O. Box 182	Pawhuska	OK	74056	918-287-3501
Sellers Family Partnership		P. O. Box 730	Sapulpa	OK	74067	918-352-2581
Sellers, Jack B.		P. O. Box 511	Drumright	OK	74030	not listed
Service Drilling Company		1800 4th Nat'l Bank Bldg.	Tulsa	OK	74119	918-582-9141

Operator	Contact	Address	City	State	Zip Code	Phone
Short Oil Company	Carl O. Short	2536 E. 51st Street	Tulsa	OK	74105	918-747-8200
Short, Mark		2536 E. 51st Street	Tulsa	OK	74105	918-747-8200
Silberman, Arthur		4220 1/2 North McArthur Blvd.	Oklahoma City	OK	73122	405-789-5731
Sills, Stephen W.	D/B/A Sills Oil Company	HC 60, Box 85	Osage	OK	74054	not listed
Silver Eagle Energy Corporation		2418 East 51st St.	Tulsa	OK	74105	918-749-1123
Simmons, Evelyn B.	Personal Rep. for Mildred B. Jenkins Est.	P. O. Box 3610	Edmond	OK	73083	not listed
Simmons, Evelyn Blanche		1700 W. Wilshire Blvd.	Oklahoma City	OK	73116	not listed
Singer Oil Company	Charles Wilkins, Receiver	P. O. Box 195	Nipomo	CA	93444	918-287-1520
Singmaster, Donald		P. O. Box 331	Hominy	OK	74035	not listed
Siosi Oil & Gas Company	Charles Hatfield, President	427 S. Boston, Suite 311	Tulsa	OK	74103	not listed
Siosi Oil Company		57 Judith Lane	Terre Haute	IN	47802	812-234-6275
Skiatook Petroleum Company		420 E. 5th	Claremore	OK	74017	not listed
Smith & Associates, C. W.		2200 N. W. 50th, Suite 280	Oklahoma City	OK	73112	not listed
Smith & Gross (Don & James)		300 Jackson St.	Pueblo	CO	81004	not listed
Smith and Smith Petroleum Corporation		Box 545	Hominy	OK	74035	918-885-2985
Smith, Ronald L.		4724 S. Columbia Place	Tulsa	OK	74105	not listed
Smith, Bradley D. & Paul C.		102 E. 13th Street	Pawhuska	OK	74056	918-287-1912
Smith, Doug	c/o Alvis Scott	3518 W. 59th St. S.	Tulsa	OK	74107	not listed
Smith, Edward F.		P. O. Box 24	Avant	OK	74001	not listed
Smith, Vernon L.		P. O. Box 720053	Norman	OK	73070	not listed
Smith, W. D.		R.R. #1, Box 74	Barnsdall	OK	74002	not listed
Sneed, William A.	Jack O. Jones	Rt. 1, Box 15	Skiatook	OK	74070	918-396-2717
Solo Oil Inc.		Rt. 2, Box 25	Skiatook	OK	74070	214-739-2622
Sonat Exploration Company	Attn: Revenue Accounting	P. O. Box 1513	Houston	TX	77251	713-850-3774
Sooner Pipe & Supply (Sooner Oil Co.)	KWB Oil Property Management, Inc.	15 E. 5th, Suite 3300	Tulsa	OK	74103	not listed
Providence Oil and Gas Corporation	Attn: Phyllis Miller	3200 Fourth Nat'l Bank Bldg.	Tulsa	OK	74119	not listed
Southwind Production Company		Box 578	Hominy	OK	74035	not listed
Spann Petroleum Co. Inc.		P. O. Box 467	Skiatook	OK	74070	918-396-3636
Sparks Oil Properties		Route 1, Box 614	Jennings	OK	74038	918-757-2707
Sparks, Greg		Rt. 2, Box 526	Cleveland	OK	74020	918-358-3255
Spears Oil Company, Terry L.		P. O. Box 43	Osage	OK	74054	not listed
Spencer Oil Company		Rt 1, Box 303	Dewey	OK	74029	not listed
Spess Oil Company		220 N. Broadway	Cleveland	OK	74020	918-358-3521
Spriggs, Robert P.	Braden-Deem, Inc., Bldg. 1800	8100 E. 22nd Street North	Wichita	KS	67226	not listed
Spruce Development Corporation		8801 S. Yale, Suite 220	Tulsa	OK	74137	not listed
Spurgeon, William C.		716 S. Pettit	Hominy	OK	74035	not listed
St. Francis Resources Inc.		621 17th Street, Suite 1155	Denver	CO	80293	303-295-0938
Staats, John B.		P. O. Box 2156	Bartlesville	OK	74005	918-333-9577
Staats, W. N.	Staats and Manton	P. O. Box 2156	Bartlesville	OK	74005	918-333-4063
Stanton, Bobby Lee		P. O. Box 525	Barnsdall	OK	74002	not listed
Stanton, Gladys	Leo H. and Leo F. Stanton	Box 322	Wynona	OK	74084	918-846-2549
Stanton, Bobby L.		P. O. Box 525	Barnsdall	OK	74002	not listed
Stardust Oil	Mark Bittner	P. O. Box 3127	Bartlesville	OK	74006	918-335-2370
Stedmore Energy Corporation		5646 Milton, Suite 732	Dallas	TX	75206	not listed
Stekoll Petroleum Inc.		1475 Kansas State Bank Bldg.	Wichita	KS	67202	316-262-7123
Sterling Oil of Oklahoma		427 S. Boston, Suite 311	Tulsa	OK	74103	not listed
Sterling Petroleum Operating Co.		112 S. Broadway	Sterling	KS	67579	not listed
Stevenson Oil Company	c/o Jim Thorstad	209 Lakeshore Drive	Chicago	IL	60611	312-664-2211

Operator	Contact	Address	City	State	Zip Code	Phone
Stewart Oil Company	R. D. Stewart	4203 88th Place	Lubbock	TX	79423	not listed
Stewart, Melvin Gene		712 Willow St.	Sand Springs	OK	74063	918-245-4904
Stewart, J. Wayne		P. O. Box 100	Westminster	CA	92684	not listed
Stidham, Bob and Alice F.		P. O. Box 103	Sperry	OK	74073	not listed
Sting Exploration	E. C. Yegen	1524 S. owasso	Tulsa	OK	74120	not listed
Stith, L. R.	Christine Stith-Administratix	Box 783	Pawhuska	OK	74056	918-287-4291
Stone, M. B.		1830 Leoti Drive	Colorado Springs	OK	80915	not listed
Storck, Revocable Living Trust, Omer E.		5508 S. Yorktown Pl.	Tulsa	OK	74105	918-742-4268
Storm Exploration Inc.	Attn: Ronnie Matteson	804 West Rogers	Skiatook	OK	74070	not listed
Strack, Jerry A.	D/B/A Eclipse Production Corp.	1313 Melmart	Bartlesville	OK	74006	not listed
Strack, Jerry A.	D/B/A Eclipse Production Corp.	1313 Melmart	Bartlesville	OK	74006	not listed
Strata Energy Inc.	Capital Bank Plaza	333 Clay Street, Suite 2900	Houston	TX	77002	not listed
Strauss, Leonard H.		615 West 49th St.	Kansas City	MO	64112	not listed
Strike Axe Oil & Gas Corporation		Route 3, Box 5590	Bartlesville	OK	74003	918-336-2236
Strike Energy	Attn: Roy Govett, Ph.D., 1504 The 600 Building	Box 655	Corpus Christi	TX	78403	not listed
Stuart, Don		Route 1, Box 179-B	Pawhuska	OK	74056	not listed
Stuart Oil Company	AKA Stuart & Laird	P. O. Box 478	Pawhuska	OK	74056	918-287-3616
Sullivan & Company	1600 National Bank of Tulsa Bldg.	320 South Boston	Tulsa	OK	74103	not listed
Sullivan, R. J.		not listed	not listed	not listed	not listed	not listed
Summit Drilling Corporation		8801 S. Yale, Suite 310	Tulsa	OK	74137	not listed
Summit Energy Inc.		1925 Mercantile Bldg.	Dallas	TX	75201	214-748-0221
Sun Exploration and Production Company	Attn: Linda Trammell M1-185	525 Central Park Drive	Oklahoma City	OK	73105	405-556-9800
Sun Operating Limited Partnership	Attn: Gail Green M1-185, P. O. Box 2880	Campbell Centre II	Dallas	TX	75221	not listed
Sun Refining & Marketing	Attn: Dala Pason, DCOA 8th Floor	P. O. Box 2039	Tulsa	OK	74102	not listed
Sun Royalty Recoupment	See Oil Accounting Section	not listed	not listed	not listed	not listed	not listed
Sunny Brooke Transmission		1600 Smith Street, Suite 4460	Houston	TX	77002	not listed
Sunset Lake Corp.		P. O. Box 695	Pawhuska	OK	74056	not listed
Superior Welding		P. O. Box 697	Bartlesville	OK	74005	918-336-5075
Sutton-Rhodes Exploration Inc.		1920 Lake Road, Suite B	Ponca City	OK	74601	405-765-6288
Swain, Randy		1035 Mullins	Hominy	OK	74035	918-885-2539
Swank, John	D. D. Kyler - Receiver	Box 117	Pawhuska	OK	74056	not listed
Swedcorp Inc.	A/K/A Southwest Energy Devel. Corp.	7575 San Felipe, Suite 233	Houston	TX	77063	not listed
Swift Energy Company	Attn: Martha Lacagnina	16825 Northchase Drive, Suite 400	Houston	TX	77060	not listed
Swindell, Billy R.		P. O. Box 244	Wynona	OK	74084	not listed
Sylvan Revocable Trust, Dave R.	Dave R., Sylvan, Trustee	1 W. 3rd St., Suite 400	Tulsa	OK	74103	918-587-9121
T & M Oil Company		Box 3114	Bartlesville	OK	74005	not listed
T. G. T. Petroleum Corporation		209 E. William St., Suite 615	Wichita	KS	67202	316-262-6480
Taines, Craig	Mogul Energy, #401	10787 Wilshire Blvd.	Los Angeles	CA	90024	not listed
Taines, Hal		1333 S. Beverly Glen Blvd.	Los Angeles	CA	90024	213-475-4900
Tallgrass Petroleum Corporation		221 W. Rogers Blvd.	Skiatook	OK	74070	not listed
Tandem Oil Company Inc.		6448 Southwestern Ave.	Oklahoma City	OK	73139	not listed
Tap Petroleum Inc.		P. O. Box 54	Cleveland	OK	74020	not listed
Tate Energy Associates Inc.		not listed	not listed	not listed	40404	not listed
Tatum, Larry D.		Rt. 1, Box 177A	Pawhuska	OK	74056	not listed
Taurus Minerals Inc.	c/o John McCabe	P. O. Box 10528	Midland	TX	79702	not listed
Taurus Petroleum Inc.		10100 Reunion Place, Suite 550	San Antonio	TX	78216	not listed
Taylor, James A.		P. O. Box 972	Pawhuska	OK	74056	918-287-2913
Team Drilling Inc.		4 West Fondulac	Muskogee	OK	74401	not listed


Operator	Contact	Address	City	State	Zip Code	Phone
Tecam Management Inc.	Tech-American Associates 1978-1	13 Furler Street	Totowa	NJ	75120	201-785-4344
Tech American Resources Corp.		13 Furler Street	Totowa	NJ	75120	not listed
TGX Corporation/Templeton Energy Inc.		222 Pennbright, Suite 200	Houston	TX	77090	713-820-0333
Tenneco Oil Company-Tema Oil Co.	Suite 139, Ciudad Bldg.	3000 United Founders Bldg.	Oklahoma City	OK	73112	not listed
Terra Oil Corporation		4143 N. 12th St.	Phoenix	AZ	85014	602-264-1244
Texaco Oils Inc.		P. O. Box 3109	Midland	TX	79702	not listed
Texaco Producing Inc.	Attn: Annie Acayan	P. O. Box 2100	Denver	CO	80201	not listed
Texaco Inc.		Box 52332	Houston	TX	77052	713-650-4000
Texakoma Oil & Gas Corporation		9319 LBJ FWY, Suite 120	Dallas	TX	75243	not listed
Texana Inc.		Two Turtle Creek Village, Suite 910	Dallas	TX	75219	not listed
Texas International Petroleum Corp.		6525 N. Meridian	Oklahoma City	OK	73116	405-728-5100
Texas Trading & Transportation	Attn: Hugh Bradley, P. O. Box 2736	1437 S. Boulder, Suite 250	Tulsa	OK	74101	not listed
Texcal Oil Inc.		P. O. Box 1058	Vidor	TX	77662	not listed
Texocan Minerals Inc.		P. O. Box 470964	Tulsa	OK	74147	918-664-5503
Thomas, E. L. & Roger		5200 South Yale, Penthouse Suite	Tulsa	OK	74135	918-496-1414
Thomas, Ellis and Glenna		Box 808	Pawhuska	OK	74056	918-287-1138
Thor Energy Corporation		1312 S. Washington Blvd.	Bartlesville	OK	74003	not listed
Tice, Orbon H.	Abilene Bank Building	One Petroleum Place, Suite 405	Abilene	TX	79603	not listed
Timson Oil & Gas Company		not listed	not listed	not listed	not listed	not listed
Toco Oil and Gas Co. Inc.	Frank Putt	630 S. Main, Suite A	Grapevine	TX	76051	not listed
Toklan Oil and Gas Corporation		401 S. Boston, Suite 2310	Tulsa	OK	74103	not listed
Tony Oil Company		2748 S. Utica	Tulsa	OK	74114	not listed
Toomey Oil Company Inc.		Box 1090	Tulsa	OK	74101	918-583-1166
Top Gun Oil		P. O. Box 283	Pawhuska	OK	74056	not listed
Topco Inc.		2863 E. 35th Place	Tulsa	OK	74105	not listed
Torch Energy Associates		1221 Lamar, Suite 1600	Houston	TX	77010	not listed
TPEX Exploration Inc.	18th Floor	1616 Glenarm Place	Denver	CO	80202	303-595-4800
TPO Inc.		4234 E. 102	Tulsa	OK	74137	918-743-6611
Trace Operating		Box 967	Pawhuska	OK	74056	not listed
Tracy Oil and Gas Company	c/o Clyde F. Angelo	P. O. Box 657	Cleveland	OK	74020	918-358-3573
Tracy, Tom		5615 N. Invergordon	Scottsdale	AZ	85253	602-945-7348
Trans Atlantic Resource Corp.		7030 S. Yale, Suite 405	Tulsa	OK	74136	not listed
Belcor Inc.		18004 Skypark Circle, Suite 105	Irvine	CA	92714	714-261-7522
Traxson and Frakes	Box 304F	Route 3	Bartlesville	OK	74003	not listed
Tri-American Resources Company		P. O. Box 2707	Tulsa	OK	74101	918-583-0267
Tri-County Oilfield Service	123 W. Rogers	Box 117	Skiatook	OK	74070	not listed
Tri-Mac Service Company		Rt. 2, Box 310	Cleveland	OK	74020	918-358-3027
Tri-Star Corporation		816-C N. Date	Jenks	OK	74037	not listed
Triad Energy	Triad Center	501 N.W. Expressway, Suite 110	Oklahoma City	OK	73118	405-842-4312
Triangle Oil Company		320 South Boston, Suite 2000	Tulsa	OK	74103	918-582-6574
Truitt, Roy		not listed	not listed	not listed	40404	not listed
Tsalta Corporation		6100 N. Western, Suite 100	Oklahoma City	OK	73118	not listed
Tucker, Durward J.	Peoples Bank Building	6510 Abrams Rd., Suite 420	Dallas	TX	75231	not listed
Tucker, R. Lee		7200 E. Drycreek Road, Suite F-205	Englewood	CO	80112	not listed
Tucker, Tim		211 W. Main	Hominy	OK	74035	not listed
Twinoco	% McNair Oil Company	Rt. 1	Caney	KS	67333	not listed
Tyler, C. H.		916 S. Pettit	Hominy	OK	74035	918-885-6622
Tyler, Steve		403 W. 1st	Hominy	OK	74035	918-885-6622

Operator	Contact	Address	City	State	Zip Code	Phone
Tyler, Vassie L.	Steven L. Tyler, Trustee	403 W. First Street	Hominy	OK	74035	not listed
Union Bank & Trust		416 East Fifth St.	Bartlesville	OK	74003	not listed
Union Oil of California	Attn: Don Hayes	P. O. Box 7620	Schaumburg	IL	60196	not listed
Union Pacific Resources	Attn: Lease Crude - MS 3407	P. O. Box 7	Fort Worth	TX	76101	not listed
Unique Oil		3518 W. 59th Street	Tulsa	OK	74107	not listed
Universal Drilling Company	Tom Dahl	P. O. Box 146	Tulsa	OK	74127	918-587-8111
Universal Energy Corp.		P. O. Box 146	Tulsa	OK	74101	not listed
Unocal		410 - 17th Street	Denver	CO	80202	not listed
Uvest Inc.		P. O. Box 117	Bartlesville	OK	74005	not listed
V N Oil Company		1312 South Washington	Bartlesville	OK	74003	not listed
Vail, C. Scott		Box 4603	Bartlesville	OK	74005	918-335-3121
Valiant Oil & Investment Co.		Mayo Building, Suite 338	Tulsa	OK	74103	not listed
Van Dall, Don E.		P. O. Box 717	Casper	WY	82602	not listed
Van Horn, I. H.		4815 S. Sheridan Bldg. A, Suite 110	Tulsa	OK	74145	not listed
Vancoil Oil Co. Inc.		Box 30	Ponca City	OK	74601	405-765-6691
Vantage Point Operating		5801 E. 41st Street, Suite 1001	Tulsa	OK	74135	not listed
Vaughn, Martin A.	1000 Philtower Bldg.	427 S. Boston	Tulsa	OK	74103	not listed
Venezuelan Sun Oil Company		P. O. Box 2039	Tulsa	OK	74102	not listed
Ventures-Geostratic		P. O. Drawer 1272	Breckenridge	TX	76024	not listed
Viking Production Inc.		P. O. Box 14	Winfield	KS	67156	not listed
Visa Energy Corporation	Visa Exploration	1616 Glenarm Place, 21st Floor	Denver	CO	80202	303-744-6721
Viv-Ed Oil Corporation		2425 E. 53rd	Tulsa	OK	74105	918-747-1625
Wachtman and Schroeder	Shakespeare Oil Company	Box 1138	Pawhuska	OK	74056	918-287-3122
Wachtman, Mike		P. O. Box 207	Pawhuska	OK	74056	not listed
Wachtman, Ruth M. & H. C.		R. R. 1, Box 173	Pawhuska	OK	74056	not listed
Wade Oil Company		27490 East 56th	Broken Arrow	OK	74012	918-251-4012
Wade Oil Inc.		430 127th Lane N.W.	Coon Rapids	MN	55433	not listed
Wagner Oil Company	Wilmer W. Wagner	P. O. Box 348	Bartlesville	OK	74005	not listed
Walker Corporation, The		2350 First Oklahoma Tower	Oklahoma City	OK	73102	not listed
Walker Oil & Gas		6637 E. Lewis	Scottsdale	AZ	85257	not listed
Wall, Shelby		6403 S. 88th Pl. East	Tulsa	OK	74133	918-252-5107
Walsh Oil Company		6750 S.E. 90th Ave.	Tulsa	OK	74133	not listed
Wang, Ben		P. O. Box 1483	Bartlesville	OK	74005	918-534-2487
Warehime, Gary and Rhonda		Route 3, Box 312-W	Bartlesville	OK	74003	not listed
Wassom, C. J.		Red Eagle Route, Box 356	Pawhuska	OK	74056	not listed
Wayside Ltd.	North Dallas Bank Tower	12900 Preston Rd., Suite 1117	Dallas	TX	75230	not listed
Weaver, Timothy		not listed	not listed	not listed	not listed	not listed
Weidler, Mark		3005 Northridge Drive, Suite H	Farmington	NM	87401	not listed
Welch, Charles V.	Lamar-Welch	Box 521	Pawhuska	OK	74056	918-287-4317
West Bell Energy Corp.		2835 E. Skelly Drive, Suite 836	Tulsa	OK	74135	not listed
West Investments, Robert A.		601 S. Boulder, Suite 1003	Tulsa	OK	74119	not listed
West Jay Petroleum		811 Thompson Bldg.	Tulsa	OK	74103	not listed
West, Lee		Rt. 1, Box 150	Barnsdall	OK	74002	918-847-2472
Western Operating Company	Suite 1680 Denver Club Bldg.	518 Seventeenth St.	Denver	CO	80202	not listed
Western Pacific Petroleum Inc.		not listed	not listed	not listed	not listed	not listed
Western Resource Development Ltd.	c/o David Kinsey	Rt. 1	Peru	KS	67360	not listed
Western Resources International Corp.		820 16th Street, Suite 514	Denver	CO	80202	303-623-8123
Western Wells Company		P. O. Box 20606	Oklahoma City	OK	73156	not listed

Operator	Contact	Address	City	State	Zip Code	Phone
Westover Oil Exploration Corp.		5 North Village Ave.	Rochville Ctr	NY	11570	516-536-0770
Wham I	c/o Oakland Petroleum Operating Co. Attn: Marcia Nickerson	8801 South Yale, Suite 150	Tulsa	OK	74137	not listed
Wheatley, Virgil	D/B/A Cross States Construction Co.	not listed	not listed	not listed	not listed	not listed
White Buffalo Petroleum Co.		not listed	not listed	not listed	40404	not listed
Whiteman Industries Inc.		P. O. Box 1296	Oklahoma City	OK	73101	405-232-2100
Whiting Properties	% Equinox Oil Company	2500 West Laurel	Independence	KS	67301	not listed
Whitmar Exploration		1845 One Williams Center	Tulsa	OK	74172	not listed
Whitney Oil and Gas Corporation		1804 First National Bank Bldg.	Tulsa	OK	74103	not listed
WHR Corporation		1901 New Street	Independence	KS	67301	not listed
Wichita Industries Inc.	1100 Metro Bank Bldg.	475 17th Street	Denver	CO	80202	not listed
Wichita Iron and Metals Corp. Inc.	L. B. Stableford	P. O. Box 13021	Wichita	KS	67213	not listed
Wickham, Marvin D.		P. O. Box 260	Foraker	OK	74652	not listed
Wierick Petroleum Inc.	Attn: B. H. Wierick	620 Elkins Lake	Huntsville	TX	77340	not listed
Wikel, David		123 N. Regan	Hominy	OK	74035	not listed
WIL-MC Oil Corporation	% D. R. Willits, Inc.	426 N. W. Fifth St., Suite 100	Oklahoma City	OK	73012	not listed
Wild Horse Exploration		P.O. Box 4723111	Tulsa	OK	73012	not listed
Wildfire Oil and Gas Inc.		P.O. Drawer 1591	Alexandria	LA	74147	not listed
Wildhorse Oil		Rt 3, Box 236-E	Mannford	OK	74044	not listed
Wildhorse Oil & Gas Co.		P.O. Box 3127	Bartlesville	OK	74006	not listed
Wildkat Exploration Inc.		not listed	not listed	not listed	not listed	not listed
Wilkar Oil Company		Box 3266	Santa Fe Springs	CA	90670	not listed
Williams Energy Inc. L. Z.		2250 E. 73rd Street, Suite 420	Tulsa	OK	74136	not listed
Williams Jr., D. Kenyon		P.O. Box 468	Skiatook	OK	74070	918-396-3535
Williams, Doyle		1323 E. 71st	Tulsa	OK	74136	not listed
Williams, Ozella		536 N. Quapaw	Skiatook	OK	74070	918-396-2874
Wilson, Clay S. & W. Robert		P.O. Box 1212	Pawhuska	OK	74056	not listed
Wilson, Mike		First State Bkn	Stroud	OK	74079	not listed
Wilson, W. Robert		P.O. Box 1557	Pawhuska	OK	74056	not listed
Wilson, Twila		Route 1, Box 384	Skiatook	OK	74070	918-847-2317
Winters, J. Otis		111 W. 5th, Suite 900	Tulsa	OK	74103	918-585-9921
Winters, J. Otis		111 W. 5th, Suite 900	Tulsa	OK	74103	918-585-9921
Wisconsin O'Conner Corporation		324 E. Wisconsin Avenue	Milwaukee	WI	53202	414-272-2676
Wise, James W.		422 McCulloch Bldg.	Okmulgee	OK	74447	918-756-3022
Witcraft, Jimmy D.		P. O. Box 1407	Pawhuska	OK	74056	918-287-1340
Witcraft, Billy B. & Chauncey B.		Box 56	Pawhuska	OK	74056	not listed
W.M.K. Oil Company	Jim Witcraft	P. O. Box 1117	Pawhuska	OK	74056	918-287-2543
Woodstead Petroleum Inc.		1717 Woodstead Court, Suite 115	The Woodlands	TX	77380	not listed
Woolsey Petroleum		300 West Douglas, Suite 400	Wichita	KS	67202	not listed
Wortsell, E. M.	Wortsell Oil and Gas	1607 Oak Street	Collinsville	OK	74021	918-371-3259
Wyant and O'Keeffe	c/o Wachtman-Schroeder	Box 1138	Pawhuska	OK	74056	918-287-3122
Wyatt, Ricky Lee		not listed	not listed	not listed	not listed	not listed
Wyatt, S. Bruce		1700 Philtower Building	Tulsa	OK	74103	not listed
Yegen, E. C.		P. O. Box 1774	Casper	WY	82602	not listed
Yinger, L. L. C.		P. O. Box 13060	Oklahoma City	OK	73113	not listed
Yount Enterprises Inc.		214 E. 14th Street	Pawhuska	OK	74056	not listed
ZCA Gas Gathering Co. Inc.		P. O. Box 579	Bartlesville	OK	74005	918-336-7100
Zehren James N.		1812 Arbor Drive	Bartlesville	OK	74006	not listed
Zeus Energy Inc.		395 South 600 East	Salt Lake City	UT	84102	801-531-1817

Operator	Contact	Address	City	State	Zip Code	Phone
Zinke & Trumbo Ltd.		1202 E. 33rd Street, Suite 100	Tulsa	OK	74105	not listed
1986 Stea Limited Partnership I		1221 Lamar, Suite 1600	Houston	TX	77010	not listed
4 H-G Oil Company	c/o Bob Hansen	9601 42nd Street N.	Tulsa	OK	74115	not listed
51 Oil Company		Rt. 3, Box 236-E	Mannford	OK	74044	not listed
6-T Oil Company		R. 2, Box 21-14	Fritch	TX	79036	not listed

**APPENDIX B
LEASE DATABASE,
OSAGE MINERAL RESERVATION ESTATE,
OSAGE COUNTY, OKLAHOMA**



Operator	Lesse Number	County	State	Lease Number	Lease Location
A & W Production	990	Osage	OK	not listed	not listed
Acott, Melvin E.	2	Osage	OK	27384-0	NW 322911
Acott, Melvin E.	2	Osage	OK	27379-0	SW 292911
Acott, Melvin E.	2	Osage	OK	6967-0	NE 032411
Acott, Melvin E.	2	Osage	OK	6954-0	SW342511
Acott, Melvin E.	2	Osage	OK	6953-0	NW342511
Adams, Robert C.	594	Osage	OK	not listed	not listed
Adobe Resources Corp.	533	Osage	OK	not listed	not listed
Aerostar Production Co.	573	Osage	OK	not listed	not listed
Ajax Oil & Gas Corp. Inc.	451	Osage	OK	3751-1	SW O92810
Alamo Resources Inc.	1069	Osage	OK	not listed	not listed
Alaska Energy Corp.	5	Osage	OK	not listed	not listed
Aleco Production Co.	578	Osage	OK	not listed	not listed
Alexander Energy Corp.	693	Osage	OK	not listed	not listed
Alexander, Howard	7	Osage	OK	4780-0	SW222112
Alexander, Howard	7	Osage	OK	4779-0	NE 222112
Alexander, Howard	7	Osage	OK	3314-0	SE 322910
Alkay Oil Company	8	Osage	OK	not listed	not listed
Aladdin Petroleum Corp., Et. Al.	386	Osage	OK	not listed	not listed
Allen, R. R.	9	Osage	OK	347-0	NW 012611
Alpha Oil Company	10	Osage	OK	8181-0	SE 072111
Altman Energy Inc.	11	Osage	OK	not listed	not listed
Ambassador Petroleum Inc.	624	Osage	OK	not listed	not listed
Amber Resources	449	Osage	OK	not listed	not listed
American Energy Capital Corp.	1034	Osage	OK	not listed	not listed
American Estate Life Ins. Co.	951	Osage	OK	not listed	not listed
American International Energy Corp.	1072	Osage	OK	11670-0	NE 082504
American International Energy Corp.	1072	Osage	OK	11669-0	NW 102404
American International Energy Corp.	1072	Osage	OK	11668-0	NW 022404
American International Energy Corp.	1072	Osage	OK	11494-0	SW 092504
American International Energy Corp.	1072	Osage	OK	10438-0	NE 182504
American International Energy Corp.	1072	Osage	OK	11406-0	NE172504
American International Energy Corp.	1072	Osage	OK	11374-0	SW 082504
American International Energy Corp.	1072	Osage	OK	11373-0	SE 082504
American International Energy Corp.	1072	Osage	OK	11193-0	NW172504
American Leasing Company	585	Osage	OK	not listed	not listed
American Oil Ideas Inc.	1243	Osage	OK	11442-0	SE 062812

Operator	Lessee Number	County	State	Lease Number	Lease Location
American Oil Ideas Inc.	1243	Osage	OK	11443-0	SW082812
American Oil Ideas Inc.	1243	Osage	OK	11441-0	SW 052812
American Oil Ideas Inc.	1243	Osage	OK	4340-0	NW 082812
American Oil Ideas Inc.	1243	Osage	OK	11622-0	NE 072812
Amesco Ltd.	962	Osage	OK	not listed	not listed
AMQ Corporation	1216	Osage	OK	9897-0	SW 282510
Anadarko Land & Exploration Co.	560	Osage	OK	not listed	not listed
Anderson, Bruce	1060	Osage	OK	not listed	not listed
Anderson, T. Maxwell	1256	Osage	OK	9141-0	SE 132208
Aquila Resources & Development	827	Osage	OK	not listed	not listed
Arapaho Resources Ltd.	1073	Osage	OK	not listed	not listed
Arapho Petroleum Inc.	429	Osage	OK	not listed	not listed
Argali Resources	28	Osage	OK	not listed	not listed
Arkules, B. C.	605	Osage	OK	not listed	not listed
Armstrong, Charles	433	Osage	OK	not listed	not listed
Arrowhead Exploration Co. Inc.	435	Osage	OK	not listed	not listed
ARW Exploration Corporation	517	Osage	OK	not listed	not listed
ASD Joint Venture	808	Osage	OK	not listed	not listed
Ashar Inc.	1195	Osage	OK	8961-0	NW 032310
Ashburn Oil & Gas Company	580	Osage	OK	not listed	not listed
Asher Corporation, TIP	99	Osage	OK	9356-0	SW 352411
Asher Corporation, TIP	99	Osage	OK	9355-0	NW 352411
Asher Corporation, TIP	99	Osage	OK	6800-0	SE 342411
Ashlock & Thompson	863	Osage	OK	not listed	not listed
Ashlock Dozer Service	639	Osage	OK	8763-0	SW 042011
Ashlock, Thomas J. & Sherri R.	773	Osage	OK	26123-0	SE 252109
Aslin, James K. & Phyllis I.	421	Osage	OK	11420-0	SW 212609
Aslin, James K. & Phyllis I.	421	Osage	OK	8498-0	SW 312212
Associated Petroleum Consultants Inc.	757	Osage	OK	not listed	not listed
Athabasca Energy Corporation	665	Osage	OK	not listed	not listed
Atlantic Richfield Company	15	Osage	OK	10140-0	NE 362507
Austex Energy Inc.	884	Osage	OK	not listed	not listed
Austin Exploration Company	698	Osage	OK	not listed	not listed
Avant Stone Company	776	Osage	OK	not listed	not listed
Ayers, R. T.	332	Osage	OK	not listed	not listed
Aztec Exploration Company	643	Osage	OK	not listed	not listed
Aztec Resources	479	Osage	OK	not listed	not listed

Operator	Lessee Number	County	State	Lease Number	Lease Location
B & B Oil	1245	Osage	OK	4392-0	NE 312511
B & S Oil Company	1044	Osage	OK	not listed	not listed
B & T Oil Company	919	Osage	OK	2269-0	NE 212411
B & T Oil Company	919	Osage	OK	11675-0	NE 312809
B & T Oil Company	919	Osage	OK	10706-0	NW 052608
B & T Oil Company	919	Osage	OK	6418-0	NE 022511
B & T Oil Company	919	Osage	OK	6419-0	NW 022511
B & T Oil Company	919	Osage	OK	7576-0	NW 242608
B & T Oil Company	919	Osage	OK	7028-0	SE 142608
B & T Oil Company	919	Osage	OK	7927-0	SW 132608
B & T Oil Company	919	Osage	OK	4943-0	NE 052608
B & T Oil Company	919	Osage	OK	4944-0	SE 052608
B & T Oil Company	919	Osage	OK	11383-0	NW 052809
B & T Oil Company	919	Osage	OK	9815-0	SW 052608
B And C Oil Company	968	Osage	OK	not listed	not listed
B. J. Petroleum	1270	Osage	OK	9837-0	NE 122410
B. J. Petroleum	1270	Osage	OK	9836-0	SE 012410
B. V. & T. Oil Company	1077	Osage	OK	not listed	not listed
B. P. Energy	410	Osage	OK	7019-0	SE 282809
B. P. Energy	410	Osage	OK	6673-0	NW 272809
B. P. Energy	410	Osage	OK	5733-0	SW 272809
B. P. Energy	410	Osage	OK	5729-0	NW 222809
B. P. Energy	410	Osage	OK	5087-0	NE 282809
B. S. & Associates Inc.	554	Osage	OK	8315-0	NW 122508
B. S. & Associates Inc.	554	Osage	OK	4509-0	NE 112508
B & B Resources	18	Osage	OK	not listed	not listed
Baccarat Oil Ltd.	22	Osage	OK	not listed	not listed
Bach, Dean	1030	Osage	OK	not listed	not listed
Bach, Earl D.	23	Osage	OK	22311-0	SE 172211
Bach Lease Partnership	236	Osage	OK	not listed	not listed
Bailey, P. J.	1332	Osage	OK	11589-0	SW 092109
Bailey, P. J.	1332	Osage	OK	1784-0	NE 172109
Baird Trustee	881	Osage	OK	not listed	not listed
Baja Petroleum Corporation	1013	Osage	OK	not listed	not listed
Baker Jr., Malcolm G.	283	Osage	OK	not listed	not listed
Baldrige, Doug	996	Osage	OK	not listed	NW 112010
Bales, Marlin	1003	Osage	OK	16862-0	NW 152612

Operator	Lessee Number	County	State	Lease Number	Lease Location
Bales, Marlin	1003	Osage	OK	157-0	SW 222911
Bamsaw Oil Inc.	362	Osage	OK	not listed	not listed
Bankston, Gary	1318	Osage	OK	4792-0	NW 142511
Bankston, Gary	1318	Osage	OK	9465-0	NW 232511
Bankston, Gary	1318	Osage	OK	9125	SW 142511
Baptist Foundation of Oklahoma	1032	Osage	OK	not listed	not listed
Barbee, Bill J.	247	Osage	OK	10339-0	NW 192503
Barnes Exploration	1213	Osage	OK	not listed	not listed
Barnett, James E.	1183	Osage	OK	10029-0	SE 142510
Barnett, James E.	1183	Osage	OK	11241-0	SW 132510
Barnett, James E.	1183	Osage	OK	9291-0	NW 132510
Barnett, James E.	1183	Osage	OK	8472-0	NE 132510
Barnett, James E.	1183	Osage	OK	8470-0	SE 122510
Barthel Joe	504	Osage	OK	3339-0	SW 362211
Barthel Joe	504	Osage	OK	10622-0	NW 012111
Barthel Enterprises	1119	Osage	OK	10264	SE 362211
Bash and Associates	424	Osage	OK	26451-0	MW 322910
Basinger Jr., A. E.	24	Osage	OK	3401-0	NE 092207
Basinger Jr., A. E.	24	Osage	OK	3560-0	NW 042207
Basinger Jr., A. E.	24	Osage	OK	7443-0	SE 042207
Basinger Jr., A. E.	24	Osage	OK	7817-0	NW 032207
Basinger Jr., A. E.	24	Osage	OK	7818-0	NE 042207
Basinger Jr., A. E.	24	Osage	OK	10451-0	NE 122307
Basinger Jr., A. E.	24	Osage	OK	10452-0	NW 122307
Basinger Jr., A. E.	24	Osage	OK	10450-0	SW 012307
Basinger Jr., A. E.	24	Osage	OK	10449-0	SE 012307
Basinger Jr., A. E.	24	Osage	OK	11235-0	SW 052207
Basinger Jr., A. E.	24	Osage	OK	4983-0	NW 322507
Basinger Jr., A. E.	24	Osage	OK	94-0	NW 022207
Basinger Jr., A. E.	24	Osage	OK	7409-0	NE 062407
Basinger Jr., A. E.	24	Osage	OK	8587-0	NE 152407
Basinger Jr., A. E.	24	Osage	OK	8686-0	SE 102407
Basinger Jr., A. E.	24	Osage	OK	8685-0	NW 162307
Basinger Jr., A. E.	24	Osage	OK	8684-0	NE 162307
Basinger Jr., A. E.	24	Osage	OK	7094-0	NW 052207
Basinger Jr., A. E.	24	Osage	OK	7093-0	SW 042207
Basinger Jr., A. E.	24	Osage	OK	7092-0	SW 032207

Operator	Lesse Number	County	State	Lease Number	Lease Location
Batschelett, Charles	343	Osage	OK	8861-0	NE 182405
BBR Oil Corporation	19	Osage	OK	10195-0	NE 172710
BBR Oil Corporation	19	Osage	OK	10028-0	NW 162710
BBR Oil Corporation	19	Osage	OK	6942-0	NW 162710
BBR Oil Corporation	19	Osage	OK	6935-0	SW 172508
BBR Oil Corporation	19	Osage	OK	6017-0	NE 162310
BBR Oil Corporation	19	Osage	OK	6016-0	SE 092310
BBR Oil Corporation	19	Osage	OK	4965-0	SW 062811
BBR Oil Corporation	19	Osage	OK	4963-0	NE 062811
BBR Oil Corporation	19	Osage	OK	4565-0	SE 012810
BBR Oil Corporation	19	Osage	OK	3542-0	NW 102510
BBR Oil Corporation	19	Osage	OK	3036-0	NW 312709
BBR Oil Corporation	19	Osage	OK	2922-0	NE 132510
BBR Oil Corporation	19	Osage	OK	2237-0	SW 142209
BBR Oil Corporation	19	Osage	OK	2236-0	SE 142209
BBR Oil Corporation	19	Osage	OK	1932-0	NW 132510
BBR Oil Corporation	19	Osage	OK	1295-0	NE 232609
Beard Oil Company	461	Osage	OK	not listed	not listed
Beckham & Butler Trust	956	Osage	OK	7638-0	NE 012409
Beckham & Butler Trust	956	Osage	OK	10527-0	NW 062410
Beckham & Butler Trust	956	Osage	OK	2177-0	NE 262509
Beckham & Butler Trust	956	Osage	OK	7448-0	SE 232509
Beckham & Butler Trust	956	Osage	OK	1368-0	SW 102410
Beckham Production	26	Osage	OK	not listed	not listed
Beckhan (Trust), Willard A.	3	Osage	OK	11174-0	NW 102410
Beckhan (Trust), Willard A.	3	Osage	OK	10816-0	SW 252509
Beckhan (Trust), Willard A.	3	Osage	OK	3082-0	SE 352509
Beckhan (Trust), Willard A.	3	Osage	OK	2980-0	NE 352509
Beckhan (Trust), Willard A.	3	Osage	OK	4493-0	NW 362509
Beckhan (Trust), Willard A.	3	Osage	OK	27826-0	NE 162410
Beckhan (Trust), Willard A.	3	Osage	OK	24874-0	SE 362509
Beckhan (Trust), Willard A.	3	Osage	OK	2385-0	NE 362509
Beckhan (Trust), Willard A.	3	Osage	OK	1502-0	SE 252509
Beckham, M. C.	25	Osage	OK	not listed	not listed
Behlen Inc.	27	Osage	OK	20820-0	SE 082506
BEK Oil Company	430	Osage	OK	not listed	not listed
Bellweather Exploration Company	547	Osage	OK	not listed	not listed

Operator	Lessee Number	County	State	Lease Number	Lease Location
Belport Oil Inc.	1079	Osage	OK	1668-0	NE 072208
Belport Oil Inc.	1079	Osage	OK	11419-0	NW 212311
Belport Oil Inc.	1079	Osage	OK	11331-0	SW 212311
Belport Oil Inc.	1079	Osage	OK	11332-0	NE 202311
Belport Oil Inc.	1079	Osage	OK	7107-0	NE 212309
Belport Oil Inc.	1079	Osage	OK	7106-0	SW 162309
Belport Oil Inc.	1079	Osage	OK	10949-0	SW 082209
Belport Oil Inc.	1079	Osage	OK	10948-0	SE 082209
Belport Oil Inc.	1079	Osage	OK	10700-0	NW 172208
Belport Oil Inc.	1079	Osage	OK	10699-0	NE 172208
Belport Oil Inc.	1079	Osage	OK	10696-0	SE 162208
Belport Oil Inc.	1079	Osage	OK	10695-0	NE 162208
Belport Oil Inc.	1079	Osage	OK	10697-0	SW 082208
Belport Oil Inc.	1079	Osage	OK	10698-0	SE 072208
Benchmark Petroleum Inc.	1293	Osage	OK	1598-0	SW 262710
Benchmark Petroleum Inc.	1293	Osage	OK	2721-0	SW 362710
Benchmark Petroleum Inc.	1293	Osage	OK	4396-0	NE 332710
Benchmark Petroleum Inc.	1293	Osage	OK	2720-1	NW 362710
Benchmark Petroleum Inc.	1289	Osage	OK	286-0	NE 342710
Benoit, Danny	958	Osage	OK	not listed	not listed
Benson Mineral Group Inc	976	Osage	OK	not listed	not listed
Benson, Bruce	691	Osage	OK	not listed	not listed
Bent Twig Oil Company	584	Osage	OK	not listed	not listed
Benton Energy Corporation	705	Osage	OK	9162-0	SE 052110
Benton Oil & Gas Company	1197	Osage	OK	3475-0	NW 092410
Bets Oil & Gas	616	Osage	OK	11599-0	SE 242207
Bets Oil & Gas	616	Osage	OK	11260-0	SE 292312
Bets Oil & Gas	616	Osage	OK	10970-0	SW 232208
Bets Oil & Gas	616	Osage	OK	10969-0	SE 232208
Bets Oil & Gas	616	Osage	OK	10968-0	NW 192208
Bets Oil & Gas	616	Osage	OK	10967-0	NE 182208
Bets Oil & Gas	616	Osage	OK	10966-0	NW 152208
Bets Oil & Gas	616	Osage	OK	10965-0	NE 152208
Bets Oil & Gas	616	Osage	OK	10964-0	SW 142208
Bets Oil & Gas	616	Osage	OK	10963-0	NW 132208
Bets Oil & Gas	616	Osage	OK	10962-0	NE 132208
Bets Oil & Gas	616	Osage	OK	10961-0	SW 102208

Operator	Lesse Number	County	State	Lease Number	Lease Location
Bets Oil & Gas	616	Osage	OK	10971-0	NE 322209
Bets Oil & Gas	616	Osage	OK	9301-0	NW 322209
Bets Oil & Gas	616	Osage	OK	9088-0	NE 292208
Bets Oil & Gas	616	Osage	OK	3088-0	NW 182208
Bets Oil & Gas	616	Osage	OK	3168-0	NE 262207
Bets Oil & Gas	616	Osage	OK	3156-0	NW 302208
BHP Petroleum (Americas) Inc	112	Osage	OK	not listed	not listed
Biddick Jr., Lloyd W.	655	Osage	OK	7390-1	SE 172906
Big Bend Oil Company	1118	Osage	OK	4523-0	NW 132303
Big Bend Oil Company	1118	Osage	OK	15024-0	NE 232303
Big Four Petroleum Company	31	Osage	OK	11341-0	SE 332207
Big Four Petroleum Company	31	Osage	OK	6913-0	NE 332207
Big Four Petroleum Company	31	Osage	OK	11234-0	NW 172207
Big Four Petroleum Company	31	Osage	OK	9690-0	SE 322207
Billingsley, Jay and/or Connie	534	Osage	OK	not listed	not listed
Bills II, E. Carter	163	Osage	OK	not listed	not listed
Billups, William W.	1185	Osage	OK	not listed	not listed
Billy B. Oil Company	1140	Osage	OK	904-0	NE 062309
Billy B. Oil Company	1140	Osage	OK	404-0	NW 062309
Bird Creek Resources Inc.	1215	Osage	OK	11634-0	NW 222110
Bird Creek Resources Inc.	1215	Osage	OK	11630-0	SW 152110
Bird Creek Resources Inc.	1215	Osage	OK	11548-0	SE 152110
Bishop, Bert	1257	Osage	OK	not listed	not listed
Bittner, C. L. and Phyllis D.	1076	Osage	OK	not listed	not listed
Bittner, Mark	905	Osage	OK	not listed	not listed
Black Jack Oil	388	Osage	OK	not listed	not listed
Black Star Oil Inc.	117	Osage	OK	10641-0	NW 042209
Black, John	720	Osage	OK	not listed	not listed
Blackjack Exploration Inc.	1249	Osage	OK	not listed	not listed
Blake Stone Company	519	Osage	OK	1586-0	NE 112508
Blake, George	1285	Osage	OK	not listed	not listed
Bland, Marsha	598	Osage	OK	6988-0	SW 202310
Bledsoe Partners Inc.	370	Osage	OK	755-0	SW 142110
Bledsoe Partners Inc.	370	Osage	OK	11474-0	SW 312208
Bledsoe Partners Inc.	370	Osage	OK	11473-0	SE 362207
Bledsoe Partners Inc.	370	Osage	OK	9414-0	NW 062108
Bledsoe Partners Inc.	370	Osage	OK	10108-0	SE 012107

Operator	Lessee Number	County	State	Lease Number	Lease Location
Bledsoe Partners Inc.	370	Osage	OK	10107-0	NE 012107
Bledsoe Partners Inc.	370	Osage	OK	5927-0	NE 102107
Bledsoe Partners Inc.	370	Osage	OK	917-0	NW 012107
Bledsoe Partners Inc.	370	Osage	OK	918-0	SW 011207
Blufston, Warren S.	32	Osage	OK	not listed	not listed
Blythe, Joseph W.	1288	Osage	OK	16806-0	SW 282909
Boje Oil Company	684	Osage	OK	11415-0	SW 352111
Boje Oil Company	684	Osage	OK	11070-0	NW 262111
Boje Oil Company	684	Osage	OK	11069-0	NE 262111
Boje Oil Company	684	Osage	OK	9877-0	SW 262111
Boje Oil Company	684	Osage	OK	8948-0	NW 352111
Boje Oil Company	684	Osage	OK	8947-0	SW 262111
Bonanza Exploration	848	Osage	OK	not listed	not listed
Bond, Lewis H.	899	Osage	OK	10020-0	NW 202911
Bond, Rolsnd S.	33	Osage	OK	not listed	not listed
Booth, John H.	34	Osage	OK	4400-0	NE 092409
Boradi Petroleum Corporation	35	Osage	OK	2018-0	SW 072308
Boradi Petroleum Corporation	35	Osage	OK	2017-0	SE 072308
Boulshal Oil Company	389	Osage	OK	not listed	not listed
Bountiful Corp.	931	Osage	OK	not listed	not listed
Bowers Oil Company	682	Osage	OK	not listed	not listed
Bowman and Bowman	36	Osage	OK	not listed	not listed
Boyd Energy Company	686	Osage	OK	26181-0	NW 272807
Boyle Jr., J. Phillip	37	Osage	OK	2331-0	NW 022504
Braden-Deem Inc.	1174	Osage	OK	3360-0	SE 062405
Bradley, Steve D.	525	Osage	OK	not listed	not listed
Brady Brothers	489	Osage	OK	not listed	not listed
Brady Oil	301	Osage	OK	not listed	not listed
Braley, William R.	1008	Osage	OK	not listed	not listed
Bregenzer Trustee, Charles S.	740	Osage	OK	not listed	not listed
Brewster Resources Inc.	436	Osage	OK	not listed	not listed
Brierly Inc., David A.	963	Osage	OK	not listed	not listed
Brock Hydrocarbons	685	Osage	OK	not listed	not listed
Brogna, Scott A.	788	Osage	OK	not listed	not listed
Brooks Oil & Gas Inc.	21	Osage	OK	6820-0	NE 272909
Brooks Oil & Gas Inc.	21	Osage	OK	10448-0	NW 222909
Brooks Oil & Gas Inc.	21	Osage	OK	9731-0	SE 312312

Operator	Lesse Number	County	State	Lease Number	Lease Location
Brooks Oil & Gas Inc.	21	Osage	OK	9101-0	SW 322312
Brooks Oil & Gas Inc.	21	Osage	OK	8216-0	SE 062112
Brooks Oil & Gas Inc.	21	Osage	OK	7907-1	NE 182809
Brooks Oil & Gas Inc.	21	Osage	OK	7907-0	NE 182809
Brooks Oil & Gas Inc.	21	Osage	OK	7281-0	SE 172909
Brooks Oil & Gas Inc.	21	Osage	OK	7279-0	NW162909
Brooks Oil & Gas Inc.	21	Osage	OK	4702-0	SW 062112
Brooks Oil & Gas Inc.	21	Osage	OK	4700-0	NW 062112
Brooks Oil & Gas Inc.	21	Osage	OK	3386-0	NE 192411
Brooks Oil & Gas Inc.	21	Osage	OK	2817-0	NW 312312
Brooks Oil & Gas Inc.	21	Osage	OK	2601-1	NE 332311
Broughton Sr., Steven Troy	944	Osage	OK	6581-0	NE 162611
Brown & Smith (John & Larry)	549	Osage	OK	not listed	not listed
Brown and Kennedy	447	Osage	OK	not listed	not listed
Brown Drilling Company	38	Osage	OK	3710-0	SE 122505
Brown, Darrell J. & Don J.	1010	Osage	OK	8866-1	SW 032209
Brown, Darrell J. & Don J.	1010	Osage	OK	8865-1	SE 032209
Brown, Don J.	735	Osage	OK	62-0	NE 302710
Brown, L. S.	1135	Osage	OK	not listed	not listed
Brown, Lewis	1347	Osage	OK	8866-1	SW 032209
Brown, Lewis	1347	Osage	OK	8865-1	SE 032209
Brown, Perry B. and Marguerite K.	566	Osage	OK	11330-0	SW 222011
Buck Creek Associates	774	Osage	OK	1252-1	SW 062504
Buck Creek Associates	774	Osage	OK	11153-0	NE 062711
Buck Creek Associates	774	Osage	OK	11226-0	SE 062711
Buck Creek Associates	774	Osage	OK	10424-0	SE 062504
Buck Creek Associates	774	Osage	OK	1385-0	SE 282512
Buck Creek Associates	774	Osage	OK	11219-0	NW 042411
Buck Creek Associates	774	Osage	OK	9881-0	NE 042411
Buechler, Sherman	473	Osage	OK	10529-0	NW 222510
Bulinski, Richard	520	Osage	OK	not listed	not listed
Bullard, Don W.	39	Osage	OK	5944-0	NE 242110
Bullard, Don W.	39	Osage	OK	5943-0	SE 132110
Bullard, Don W.	39	Osage	OK	3612-1	SE 362208
Bullard, Don W.	39	Osage	OK	2219-0	SW 362208
Buntin & Lasater	1331	Osage	OK	176-0	SW 212504
Burexco	1130	Osage	OK	not listed	not listed

Operator	Lesse Number	County	State	Lease Number	Lease Location
Burkhart Petroleum Corporation	127	Osage	OK	10116-0	NW 132808
Burrows, Le Roy	1234	Osage	OK	not listed	not listed
Burton & Hawks	882	Osage	OK	not listed	not listed
Butcher & Murphy	793	Osage	OK	not listed	not listed
Butler, C. David	1133	Osage	OK	4492-0	SE 262509
Butler, Judy	40	Osage	OK	not listed	not listed
Buttram Energies Inc.	41	Osage	OK	6437-0	SW 262397
C & B Production Inc.	790	Osage	OK	not listed	not listed
C & C Oil	1317	Osage	OK	7326-0	NW 022605
C & C Oil Company	1081	Osage	OK	2016-0	NW 072308
C & C Oil Company	1081	Osage	OK	1860-0	SE 142303
C & C Oil Company	1081	Osage	OK	3238-1	SE 132307
C & C Oil Company	1081	Osage	OK	9541-0	NE 242307
C & C Oil Company	1081	Osage	OK	9540-0	NE 242307
C & T Energy Company	1095	Osage	OK	3916-0	MW 092512
C & T Energy Company	1095	Osage	OK	3914-0	NE 082512
C & T Energy Company	1095	Osage	OK	3913-0	SW 042512
C & T Energy Company	1095	Osage	OK	9121-0	SW 072512
C & T Energy Company	1095	Osage	OK	9124-0	SE 122511
C and E Oil Corporation	42	Osage	OK	not listed	not listed
C. C. F. Production	1046	Osage	OK	not listed	not listed
C. H. C. Oil Company	811	Osage	OK	3835-0	NW 332503
Cable, W. S.	1178	Osage	OK	1336-0	NE 322309
Cal-Mac Inc.	45	Osage	OK	not listed	not listed
Calumet Oil Company	799	Osage	OK	168866-0	NE 042808
Calumet Oil Company	799	Osage	OK	16867-0	NE 172711
Calumet Oil Company	799	Osage	OK	16865-0	SW 092711
Calumet Oil Company	799	Osage	OK	16858-0	NE 012406
Calumet Oil Company	799	Osage	OK	2422-1	NE 352511
Calumet Oil Company	799	Osage	OK	9469-0	NW 072611
Calumet Oil Company	799	Osage	OK	9468-0	NE 072611
Calumet Oil Company	799	Osage	OK	11245-0	SW 062611
Calumet Oil Company	799	Osage	OK	10361-0	SE 062611
Calumet Oil Company	799	Osage	OK	3397-0	NE 262511
Calumet Oil Company	799	Osage	OK	3457-0	NW 252511
Calumet Oil Company	799	Osage	OK	3457-1	NW 252511
Calumet Oil Company	799	Osage	OK	5486-0	NE 252511

Operator	Lesse Number	County	State	Lease Number	Lease Location
Calumet Oil Company	799	Osage	OK	2381-0	NW 352511
Calumet Oil Company	799	Osage	OK	3398-0	SE 262511
Calumet Oil Company	799	Osage	OK	3396-2	SW 252511
Calumet Oil Company	799	Osage	OK	3396-0	SW 252511
Calumet Oil Company	799	Osage	OK	2822-0	SE 252511
Calumet Oil Company	799	Osage	OK	7896-0	SW 182211
Calumet Oil Company	799	Osage	OK	283101	NW 182211
Calumet Oil Company	799	Osage	OK	3337-0	SW 072211
Calumet Oil Company	799	Osage	OK	3044-0	NW 072211
Calumet Oil Company	799	Osage	OK	3043-0	NE 072211
Calumet Oil Company	799	Osage	OK	2851-0	NE 132310
Calumet Oil Company	799	Osage	OK	9110-1	SW 172911
Calumet Oil Company	799	Osage	OK	10215-0	SE 272608
Calumet Oil Company	799	Osage	OK	11231-0	NW 072508
Calumet Oil Company	799	Osage	OK	10570-0	NW 152406
Calumet Oil Company	799	Osage	OK	10466-0	SW 062405
Calumet Oil Company	799	Osage	OK	9685-0	NW 062708
Calumet Oil Company	799	Osage	OK	6554-0	SE 342506
Calvin Exploration	729	Osage	OK	not listed	not listed
Cambrian Associates Inc.	929	Osage	OK	not listed	not listed
Candera Exploratrion	642	Osage	OK	not listed	not listed
Cannarsa, David and/or Marie	1045	Osage	OK	11223-0	SW 092112
Canso Oil and Gas	313	Osage	OK	not listed	not listed
Cantex Resources Corporation	623	Osage	OK	not listed	not listed
Canyon Exploration	904	Osage	OK	not listed	not listed
Canyon Minerals Inc.	499	Osage	OK	not listed	not listed
Capital Programs Company Inc.	1065	Osage	OK	11461-0	SW 022405
Capital Programs Company Inc.	1065	Osage	OK	11592-0	SE 092405
Capital Programs Company Inc.	1065	Osage	OK	25814-0	SW 092405
Capmar Inc.	568	Osage	OK	not listed	not listed
Carey Oil Company Inc., John	579	Osage	OK	not listed	not listed
Carman & Sell	1001	Osage	OK	not listed	not listed
Carman, Frances J.	46	Osage	OK	11513-0	NE 112608
Carman, Frances J.	46	Osage	OK	4567-0	SE 212810
Carman, Frances J.	46	Osage	OK	6023-0	NW 192710
Carman, Frances J.	46	Osage	OK	7105-0	SW 242608
Carman, Frances J.	46	Osage	OK	7450-0	SE 232608

Operator	Lease Number	County	State	Lease Number	Lease Location
Carman, Frances J.	46	Osage	OK	11053-0	NE 302410
Carman, Frances J.	46	Osage	OK	8946-0	SW 162712
Carman, Frances J.	46	Osage	OK	8576-0	SE 022608
Carman, Frances J.	46	Osage	OK	10473-0	SW 292410
Carman, Frances J.	46	Osage	OK	10137-0	SW 052710
Carman, Frances J.	46	Osage	OK	9406-0	NE 082710
Carman, Frances J.	46	Osage	OK	7421-0	NW 142608
Carman, Frances J.	46	Osage	OK	7209-0	SE 082710
Carman, Frances J.	46	Osage	OK	7164-0	SW 112608
Carman, Frances J.	46	Osage	OK	7158-0	SE 102608
Carman, Frances J.	46	Osage	OK	6296-0	SW 172712
Carman, Frances J.	46	Osage	OK	6295-0	SE 172712
Carman, Frances J.	46	Osage	OK	5593-0	NE 152608
Carman, Frances J.	46	Osage	OK	2843-0	SW 312511
Carney, James	670	Osage	OK	not listed	not listed
Carone, Demetrie D.	1131	Osage	OK	16880-0	SW 282509
Carone, Demetrie D.	1131	Osage	OK	16879-0	NW 282509
Carone, Demetrie D.	1131	Osage	OK	11409-0	NE 282509
Carpenter, Forest	973	Osage	OK	not listed	not listed
Carr Exploration Corp.	522	Osage	OK	not listed	not listed
Carroll & Lynn	1177	Osage	OK	not listed	not listed
Carson Energy	983	Osage	OK	not listed	not listed
Carter Davis & Glasgow	1204	Osage	OK	11555-0	SE 062508
Carter Davis & Glasgow	1204	Osage	OK	11516-0	SW 122708
Carter, E. W.	48	Osage	OK	11628-0	NE 142708
Carter, E. W.	48	Osage	OK	11594-0	NW 332110
Carter, E. W.	48	Osage	OK	11378-0	SE 022706
Carter, E. W.	48	Osage	OK	9916-0	SW 012708
Carter, E. W.	48	Osage	OK	9495-0	SE 122709
Carter, E. W.	48	Osage	OK	4000-0	SE 012708
Cass, Bryan	1296	Osage	OK	9457-1	NE 232611
Cassidy, John	49	Osage	OK	not listed	not listed
Cast Inc.	585	Osage	OK	not listed	not listed
Cecil, Glenn S.	390	Osage	OK	not listed	not listed
Cedar Canyon Oil Company	761	Osage	OK	not listed	not listed
CEJA Corporation	51	Osage	OK	11135-0	NE 092504
CEJA Corporation	51	Osage	OK	11643-0	NW 092503

Operator	Lesse Number	County	State	Lease Number	Lease Location
CEJA Corporation	51	Osage	OK	11642-0	NE 082503
CEJA Corporation	51	Osage	OK	11641-0	SE 052503
CEJA Corporation	51	Osage	OK	116440-0	NE 052503
CEJA Corporation	51	Osage	OK	11626-0	SE 292404
CEJA Corporation	51	Osage	OK	11625-0	NE 292404
CEJA Corporation	51	Osage	OK	11526-0	NE 352407
CEJA Corporation	51	Osage	OK	8122-0	NW 042404
CEJA Corporation	51	Osage	OK	2693-0	SW 152504
CEJA Corporation	51	Osage	OK	4478-0	NE 082505
CEJA Corporation	51	Osage	OK	11344-0	SW 242502
CEJA Corporation	51	Osage	OK	10274-0	SW 182404
CEJA Corporation	51	Osage	OK	3620-0	NE 072405
CEJA Corporation	51	Osage	OK	3555-0	NW 192404
CEJA Corporation	51	Osage	OK	10601-0	SW 262407
CEJA Corporation	51	Osage	OK	10597-0	NW 302211
CEJA Corporation	51	Osage	OK	10576-0	NE 022404
CEJA Corporation	51	Osage	OK	28023-1	NE 192404
CEJA Corporation	51	Osage	OK	24929-0	NE 272407
CEJA Corporation	51	Osage	OK	23381-0	NW 142506
CEJA Corporation	51	Osage	OK	19059-0	NE 212504
CEJA Corporation	51	Osage	OK	10464-0	NE 272503
CEJA Corporation	51	Osage	OK	10251-0	SE 212503
CEJA Corporation	51	Osage	OK	10121-0	NE 082503
CEJA Corporation	51	Osage	OK	10005-0	SE 142404
CEJA Corporation	51	Osage	OK	9727-0	SE 272407
CEJA Corporation	51	Osage	OK	9721-0	SW 152503
CEJA Corporation	51	Osage	OK	8175-0	NW 122210
CEJA Corporation	51	Osage	OK	8174-0	SW 342504
CEJA Corporation	51	Osage	OK	8173-0	NW 162404
CEJA Corporation	51	Osage	OK	8172-0	NE 182404
CEJA Corporation	51	Osage	OK	8171-0	NW 152404
CEJA Corporation	51	Osage	OK	8154-0	NW 302408
CEJA Corporation	51	Osage	OK	8152-0	SW 312404
CEJA Corporation	51	Osage	OK	8151-0	NW 312404
CEJA Corporation	51	Osage	OK	8150-0	NE 312404
CEJA Corporation	51	Osage	OK	8149-0	SE 302404
CEJA Corporation	51	Osage	OK	8148-0	NE 302404

Operator	Lesse Number	County	State	Lease Number	Lease Location
CEJA Corporation	51	Osage	OK	8147-0	NW 292404
CEJA Corporation	51	Osage	OK	8128-0	SW 022404
CEJA Corporation	51	Osage	OK	8126-0	SE 032404
CEJA Corporation	51	Osage	OK	8125-0	NE 032404
CEJA Corporation	51	Osage	OK		NW 032404
CEJA Corporation	51	Osage	OK	8123-0	NE 042404
CEJA Corporation	51	Osage	OK	8121-0	SE 092404
CEJA Corporation	51	Osage	OK	8119-0	NE 102404
CEJA Corporation	51	Osage	OK	8118-0	NW 112404
CEJA Corporation	51	Osage	OK	8117-0	SW 3325-4
CEJA Corporation	51	Osage	OK	8116-0	SE 332504
CEJA Corporation	51	Osage	OK	8115-0	SE 342504
CEJA Corporation	51	Osage	OK	8114-0	SW 352504
CEJA Corporation	51	Osage	OK	8113-0	SW 332404
CEJA Corporation	51	Osage	OK	8108-0	NW 282404
CEJA Corporation	51	Osage	OK	8106-0	SW 072405
CEJA Corporation	51	Osage	OK	7080-0	NE 122210
CEJA Corporation	51	Osage	OK	6902-1	SW 082503
CEJA Corporation	51	Osage	OK	6618-0	NE 052505
CEJA Corporation	51	Osage	OK	6316-0	SE 122404
CEJA Corporation	51	Osage	OK	5809-0	SW 282404
CEJA Corporation	51	Osage	OK	4928-1	SW 322605
CEJA Corporation	51	Osage	OK	4928-0	SW 322605
CEJA Corporation	51	Osage	OK	4602-0	SW 342407
CEJA Corporation	51	Osage	OK	4092-0	NW 032503
CEJA Corporation	51	Osage	OK	3842-0	SE 242502
CEJA Corporation	51	Osage	OK	3655-1	SE 222407
CEJA Corporation	51	Osage	OK	3544-0	SE 252407
CEJA Corporation	51	Osage	OK	3543-0	SE 222503
CEJA Corporation	51	Osage	OK	3302-2	NE 042503
CEJA Corporation	51	Osage	OK	330101	SE 032503
CEJA Corporation	51	Osage	OK	3300-1	SE 022503
CEJA Corporation	51	Osage	OK	3299-0	NE 042504
CEJA Corporation	51	Osage	OK	3298-0	NE 032504
CEJA Corporation	51	Osage	OK	3297-0	NE 012504
CEJA Corporation	51	Osage	OK	3292-1	NW 312605
CEJA Corporation	51	Osage	OK	3291-1	NW 052505

Operator	Lesse Number	County	State	Lease Number	Lease Location
CEJA Corporation	51	Osage	OK	3262-1	SW 182404
CEJA Corporation	51	Osage	OK	2995-0	SE 032504
CEJA Corporation	51	Osage	OK	2958-0	NW 202404
CEJA Corporation	51	Osage	OK	2426-0	SW 352407
CEJA Corporation	51	Osage	OK	2425-0	SE 342407
CEJA Corporation	51	Osage	OK	2330-0	NE 022504
CEJA Corporation	51	Osage	OK	2325-0	SW 092404
CEJA Corporation	51	Osage	OK	2305-1	NW 352407
CEJA Corporation	51	Osage	OK	1919-0	SW 152404
CEJA Corporation	51	Osage	OK	1908-0	NE 352407
CEJA Corporation	51	Osage	OK	1408-1	SE 092503
CEJA Corporation	51	Osage	OK	1398-0	SE 152404
CEJA Corporation	51	Osage	OK	1397-0	NE 152404
CEJA Corporation	51	Osage	OK	1278-1	NW 192211
CEJA Corporation	51	Osage	OK	1278-0	NW 192211
CEJA Corporation	51	Osage	OK	1237-0	NW 122505
CEJA Corporation	51	Osage	OK	1078-1	NE 012504
CEJA Corporation	51	Osage	OK	1078-0	NE 012504
CEJA Corporation	51	Osage	OK	1069-0	SE 012505
CEJA Corporation	51	Osage	OK	976-0	SW 282503
CEJA Corporation	51	Osage	OK	840-2	NW 202404
CEJA Corporation	51	Osage	OK	799-0	NE 252407
CEJA Corporation	51	Osage	OK	756-0	NE 032504
CEJA Corporation	51	Osage	OK	522-0	NW 282503
CEJA Corporation	51	Osage	OK	664-1	NE 022503
CEJA Corporation	51	Osage	OK	664-0	NE 022503
Centennial Petroleum	1071	Osage	OK	not listed	not listed
Centennial Petroleum Inc.	604	Osage	OK	8533-0	SW 172710
Centennial Petroleum Inc.	604	Osage	OK	9027-0	NW 022406
Centennial Petroleum Inc.	604	Osage	OK	8664-0	NW 052504
Central California Oil Co.	789	Osage	OK	not listed	not listed
Century Petroleum Inc.	906	Osage	OK	not listed	not listed
Cerq Inc	1206	Osage	OK	747-1	NE 112505
Cerq Inc	1206	Osage	OK	747-0	NE 112505
Cerrito Petroleum Inc.	645	Osage	OK	not listed	not listed
Challenge Operations Inc	1339	Osage	OK	16878-0	NE 022009
Challenge Operations Inc	1339	Osage	OK	16859-0	NW 022009

Operator	Lese Number	County	State	Lease Number	Lease Location
Chambers/Hendrix Oil and Gas Inc.	750	Osage	OK	26942-0	SW 262310
Chambers/Hendrix Oil and Gas Inc.	750	Osage	OK	9554-1	NW 352310
Champlin Petroleum Company	54	Osage	OK	6640-2	NE 152506
Char-Mar Petroleum	607	Osage	OK	8592-0	SE 252207
Char-Mar Petroleum	607	Osage	OK	8259-0	SE 072410
Char-Mar Petroleum	607	Osage	OK	26444-0	SE 092810
Chase Davis Oil	129	Osage	OK	not listed	not listed
Chat Exploration Inc	783	Osage	OK	not listed	not listed
Chemical Resources Inc.	999	Osage	OK	not listed	not listed
Chesnutt, Tommy R.	957	Osage	OK	not listed	not listed
Chevron U.S.A. Inc.	146	Osage	OK	not listed	not listed
Chinn, Larry	55	Osage	OK	10463-0	SW 362711
Chinn, Larry	55	Osage	OK	3423-0	SE 352711
Chinn, Larry	55	Osage	OK	2584-1	SW 352711
Chinn, Roland and Velma	56	Osage	OK	447-0	NW 362711
Choctaw Petroleum	760	Osage	OK	not listed	not listed
Christeve Oil Company Inc.	934	Osage	OK	11297-0	SW 172012
Christeve Oil Company Inc.	934	Osage	OK	11073-0	SE 182012
Christeve Oil Company Inc.	934	Osage	OK	10195-0	SW 142411
Christeve Oil Company Inc.	934	Osage	OK	9865-0	NE 182012
Cimarron Oil Company	203	Osage	OK	not listed	not listed
Clapp, Carl	543	Osage	OK	8392-0	NW 222906
Clapp, Carl	543	Osage	OK	10112-0	SW 152906
Clarion Oil	989	Osage	OK	not listed	not listed
Clark Resources Inc.	795	Osage	OK	not listed	not listed
Clark, Carmen & Akers	431	Osage	OK	not listed	not listed
Clark, Janette	644	Osage	OK	not listed	not listed
Clark, R. L.	767	Osage	OK	not listed	not listed
Class Petroleum	602	Osage	OK	not listed	not listed
Clements Energy Inc.	781	Osage	OK	not listed	not listed
Clemishire Oil Co. Mark and Don	1271	Osage	OK	not listed	not listed
Clemishire Oil Company	1100	Osage	OK	not listed	not listed
Clemishire Oil Company, Don	1096	Osage	OK	6793-0	SW 162112
Clemishire, Bob	58	Osage	OK	16836-0	NE 072208
Clemishire, Bob	58	Osage	OK	2251-0	SE 112307
Clemishire, Bob	58	Osage	OK	5513-0	NW 282209
Clemishire, Bob	58	Osage	OK	9457-0	NE 282209

Operator	Lesse Number	County	State	Lease Number	Lease Location
Clemishire, Bob	58	Osage	OK	11397-0	SW 122307
Clemishire, Bob	58	Osage	OK	8381-0	NE 072208
Clemishire, Bob	58	Osage	OK	9316-0	SW 222208
Clemishire, Bob	58	Osage	OK	26503-0	NW 132307
Clemishire, Bob	58	Osage	OK	26502-0	NE 132307
Clemishire, Bob	58	Osage	OK	25210-0	NW 272110
Clemishire, Bob	58	Osage	OK	7571-0	SE 282209
Clemishire, Bob	58	Osage	OK	476201	NE 272110
Clemishire, Bob	58	Osage	OK	3764-0	SW 132307
Clemishire, Bob	58	Osage	OK	2723-0	NW 272209
Clemishire, Bob	58	Osage	OK	2303-0	NW 242407
Clemishire, Bob	58	Osage	OK	2274-0	NE 182110
Clemishire, Bob	58	Osage	OK	1640-0	SW 082110
Clemishire, Bob	58	Osage	OK	1541-0	SW 132407
Clemishire, Bob	58	Osage	OK	1540-0	SE 132407
Clemishire, Don	59	Osage	OK	474-0	NW 2023-7
Clemishire, Don	59	Osage	OK	473-0	NE 202307
Clemishire, Don	59	Osage	OK	779-0	SW 202307
Clemishire, Don	59	Osage	OK	7894-0	SW 022111
Clemishire, Don	59	Osage	OK	2575-0	SW 212308
Clemishire, Don	59	Osage	OK	2574-0	NW 212408
Clemishire, Ed	60	Osage	OK	25297-0	SE 212408
Clemishire, Ed	60	Osage	OK	25206-0	NE 212408
Clemishire, Ed	60	Osage	OK	24923-0	SW 232407
Clemishire, Ed	60	Osage	OK	24914-0	NE 352307
Clemishire, Ed	60	Osage	OK	24912-0	NW 262307
Clemishire, Ed	60	Osage	OK	24830-0	NE 192210
Clemishire, Ed	60	Osage	OK	24649-0	SE 222307
Clemishire, Ed	60	Osage	OK	21360-0	NW 152308
Clemishire, Ed	60	Osage	OK	17860-0	NE 012308
Clemishire, Ed	60	Osage	OK	5619-0	SW 222408
Clemishire, Ed	60	Osage	OK	4449-1	NE 272307
Clemishire, Ed	60	Osage	OK	1855-0	SE 052207
Clemishire, Ed	60	Osage	OK	1853-0	NE 052207
Clemishire, Ed	60	Osage	OK	1458-0	NW 302208
Clemishire, Ed	60	Osage	OK	844-0	SE 262207
Clemishire, Ed	60	Osage	OK	843-0	NE 252207

Operator	Lessee Number	County	State	Lease Number	Lease Location
Clemishire, Ed	60	Osage	OK	557-0	NW362307
Clemishire, Ed	60	Osage	OK	515-0	SE 232307
Clemishire, Ed	60	Osage	OK	90-0	SW 192208
Clemishire, Jerry Lee and Susan	61	Osage	OK	10952-0	SE 182210
Clemishire, Jerry Lee and Susan	61	Osage	OK	668-1	SW 172210
Clemishire, Jerry Lee and Susan	61	Osage	OK	972-1	NW 202210
Clemishire, Jerry Lee and Susan	61	Osage	OK	25209-0	NE 152110
Clemishire, Jerry Lee and Susan	61	Osage	OK	544-0	SW 182408
Clemishire, Mark	1237	Osage	OK	3470-0	SE 142210
Clemishire, R. W. & Garon	1070	Osage	OK	11379-0	SE 062209
Clemishire, R. W. & Garon	1070	Osage	OK	11047-0	NE 062209
Clemishire, R. W. & Garon	1070	Osage	OK	8629-0	NE 182408
CLS Productions	1265	Osage	OK	not listed	not listed
Clyde Petroleum Inc.	737	Osage	OK	not listed	not listed
Clyde Petroleum Inc.	935	Osage	OK	not listed	not listed
CMT Inc.	1198	Osage	OK	not listed	not listed
CN Operating Co. and Central Petroleum	43	Osage	OK	not listed	not listed
Cobb Oil and Gas Company	62	Osage	OK	not listed	not listed
Cohea, Tommy	1346	Osage	OK	6200-1	NW 182212
Cohea, Tommy	1346	Osage	OK	22808-0	SW 072212
Colby, Walter	1056	Osage	OK	not listed	not listed
Collett Oil Ventures Inc.	62	Osage	OK	not listed	not listed
Collier, H. R.	65	Osage	OK	11446-0	NW 112110
Collier, H. R.	65	Osage	OK	11302-0	SW 112110
Collier, H. R.	65	Osage	OK	11267-0	NE 162408
Collier, H. R.	65	Osage	OK	705-0	SW 152408
Collier, H. R.	65	Osage	OK	1182-0	SE 152408
Collier, H. R.	65	Osage	OK	7595-0	SE 092408
Collier, H. R.	65	Osage	OK	5292-0	NW 112408
Collins Oil Company	1127	Osage	OK	not listed	not listed
Colpitt Brothers Oil	500	Osage	OK	not listed	not listed
Colpitt, Charles H.	66	Osage	OK	24804-0	SE 282912
Colpitt, Charles H.	66	Osage	OK	537-0	SW 282012
Colpitt, Charles H.	66	Osage	OK	463-0	SE 142310
Columbine Exploration Corp.	981	Osage	OK	not listed	not listed
Conley Oil Company	1269	Osage	OK	5748-1	NW 042409
Conley Oil Company	1269	Osage	OK	8035-0	NE 052409

Operator	Lessee Number	County	State	Lease Number	Lease Location
Conley Oil Company	1269	Osage	OK	10888-0	SW 042409
Conn (Trustee), George D.	16	Osage	OK	not listed	not listed
Conoco Inc.	1274	Osage	OK	not listed	not listed
Continental Oil and Refining Company	67	Osage	OK	10814-0	SE 182909
Continental Oil and Refining Company	67	Osage	OK	10813-0	SW 172909
Continental Oil and Refining Company	67	Osage	OK	10812-0	NW 172909
Continental Oil and Refining Company	67	Osage	OK	10811-0	NE 172909
Continental Oil and Refining Company	67	Osage	OK	1547-0	SW 232210
Continental Oil and Refining Company	67	Osage	OK	1546-0	NW 232210
Continental Oil and Refining Company	67	Osage	OK	547-0	NE 052309
Continental Oil and Refining Company	67	Osage	OK	448-0	NE 312409
Convest Energy	898	Osage	OK	not listed	not listed
Cook, Anthony E.	1290	Osage	OK	not listed	not listed
Cooke & Donnelly Exploration Inc.	797	Osage	OK	not listed	not listed
Cooper, A. L.	70	Osage	OK	1865-0	SE 332611
Cooper, A. L.	70	Osage	OK	1414-1	NE 332611
Cooper, D. L.	1145	Osage	OK	6484-0	SE 282010
Cooper, D. L.	1145	Osage	OK	9305-0	SW 332010
Cooper, Loren V.	841	Osage	OK	not listed	not listed
Cordova Resources Inc.	1075	Osage	OK	6666-0	SW 232609
Cordova Resources Inc.	1075	Osage	OK	6325-0	SW 312709
Cordova Resources Inc.	1075	Osage	OK	6667-0	NE 262609
Cordova Resources Inc.	1075	Osage	OK	7276-0	NE 282609
Cordova Resources Inc.	1075	Osage	OK	8976-1	NW 282609
Corley Brothers Oil Company	1084	Osage	OK	not listed	not listed
Corley Oil	772	Osage	OK	10135-0	NW 292610
Corley Oil	772	Osage	OK	2065-0	NW 302610
Corley Oil	772	Osage	OK	9134-0	NE 302610
Corley Oil	772	Osage	OK	1722-0	SW 202610
Corley Oil	772	Osage	OK	26441-0	SE 192610
Corley, G. R.	71	Osage	OK	not listed	not listed
Cornelius, Don R.	72	Osage	OK	not listed	not listed
Coronada Petroleum Corporation	1324	Osage	OK	16842-0	SW 302503
Coronada Petroleum Corporation	1324	Osage	OK	16841-0	SW 252502
Coronada Petroleum Corporation	1324	Osage	OK	16840-0	SE 252502
Coronada Petroleum Corporation	1324	Osage	OK	16839-0	SW 242502
Cougar Oil	920	Osage	OK	9879-0	NW 042311

Operator	Lesse Number	County	State	Lease Number	Lease Location
Cousins Oil & Gas Company	660	Osage	OK	not listed	not listed
Covington and Covington	73	Osage	OK	not listed	not listed
Cox Construction Inc.	511	Osage	OK	not listed	not listed
Cox Oil Company	316	Osage	OK	not listed	not listed
Cox Oil Company	753	Osage	OK	not listed	not listed
Crain and Deisenroth	74	Osage	OK	not listed	not listed
Crescent 1984 "A" Production Partnership	52	Osage	OK	not listed	not listed
Cross Timbers Production Company	1055	Osage	OK	not listed	not listed
Cross Timbers Production Company	76	Osage	OK	not listed	not listed
CSC Oil Company	1305	Osage	OK	2401-0	SW 24-2210
Culver Ranch	1295	Osage	OK	not listed	not listed
Culver, Billy J.	209	Osage	OK	7464-0	SW 272810
Cummings, Mary Josephine	77	Osage	OK	not listed	not listed
Cygnnet Development Corporation	89	Osage	OK	not listed	not listed
Cygnnet Petroleum Corporation	625	Osage	OK	not listed	not listed
D & B Oil Company	722	Osage	OK	not listed	not listed
D & P Oil Company Inc.	225	Osage	OK	6060-0	NE 282506
D & P Tank Service	491	Osage	OK	not listed	not listed
D & S Oil Company	1136	Osage	OK	4432-0	NW 332511
D & S Oil Company	1136	Osage	OK	2710-0	SE 282511
D & S Oil Company	1136	Osage	OK	3460-0	SE 332511
D & S Oil Company	1136	Osage	OK	3461-0	SW 332511
D & S Oil Company	1136	Osage	OK	2625-0	NE 282511
D and C Oil Company	80	Osage	OK	11614-0	NE 022810
D and C Oil Company	80	Osage	OK	5297-0	NE 272810
D and C Oil Company	80	Osage	OK	2863-0	SW 352910
D and C Oil Company	80	Osage	OK	1453-0	SW 272810
D and C Oil Company	80	Osage	OK	119-1	NW 272810
D and C Oil Company	80	Osage	OK	118-0	SW 222810
Deshazo Production Company	391	Osage	OK	11659-0	NE 162411
Deshazo Production Company	391	Osage	OK	25200-0	NW 152411
Deshazo Production Company	391	Osage	OK	26064-0	SW 152411
D and M Oil Company	81	Osage	OK	not listed	not listed
D. A. J. C. Corporation	79	Osage	OK	not listed	not listed
D & J Oil Company	1016	Osage	OK	22355-0	NE 052809
D & J Oil Company	1016	Osage	OK	22356-0	NW 052809
D & J Oil Company	1016	Osage	OK	22358-0	SW 052809

Operator	Lessee Number	County	State	Lease Number	Lease Location
D & J Oil Company	1016	Osage	OK	5799-0	SW 082809
D & J Oil Company	1016	Osage	OK	4735-1	NE 072809
D & J Oil Company	1016	Osage	OK	2182-0	NW 082809
D & J Oil Company	1016	Osage	OK	5182-0	NE 082809
D & J Oil Company	1016	Osage	OK	5795-0	SE 062809
D. M. D. R. Resources	1107	Osage	OK	6492-0	SW 192710
D-B-K Operating Company	392	Osage	OK	not listed	not listed
DAB Oil Company	277	Osage	OK	not listed	not listed
DAE Oil Company (A Partnership)	712	Osage	OK	not listed	not listed
Dahl, John and Tom	82	Osage	OK	1510-0	SE 092411
Dahl, John and Tom	82	Osage	OK	1508-1	SW 102411
Dahl, Josephine	893	Osage	OK	2507-0	NW 282411
Dahl - Patrick	434	Osage	OK	not listed	not listed
Dahl, Randall Lee	891	Osage	OK	10603-0	NE 072411
Dahl, Tom & Jo	1097	Osage	OK	not listed	not listed
Dalco Petroleum Corporation	608	Osage	OK	not listed	not listed
Dallas Petro Inc.	1221	Osage	OK	not listed	not listed
Damson Oil Corporation	83	Osage	OK	3303-0	NE 322712
Damson Oil Corporation	83	Osage	OK	3274-0	NE 062612
Damson Oil Corporation	83	Osage	OK	3273-0	SW 052612
Damson Oil Corporation	83	Osage	OK	3272-0	NW 052612
Damson Oil Corporation	83	Osage	OK	1721-0	SE 322712
Dane Tex Inc.	1191	Osage	OK	11495-0	SW 262207
Daniel Michael E.	1220	Osage	OK	11560-0	SW 032311
Dark Oil Company	800	Osage	OK	not listed	not listed
Dark, William E.	84	Osage	OK	not listed	not listed
Darnall, Walter	85	Osage	OK	24856-0	SW 132910
Darnall, Walter	85	Osage	OK	9595-0	SW 241910
Darnall, Walter	85	Osage	OK	1456-0	NW 242910
Daube Company, The	816	Osage	OK	not listed	not listed
Davis/Dell	1307	Osage	OK	16832-0	SW 172110
Davis/Osage Corporation	819	Osage	OK	26874-0	SE 152412
Davis/Osage Corporation	819	Osage	OK	Mar-00	SE 212412
Davis/Osage Corporation	819	Osage	OK	7930-0	SE 142611
Davis/Osage Corporation	819	Osage	OK	4797-0	NW 142611
Davis/Osage Corporation	819	Osage	OK	3060-0	NE 142611
Davis/Osage Corporation	819	Osage	OK	3058-0	SE 112611

Operator	Lessee Number	County	State	Lease Number	Lease Location
Davis, L. A. and Frank L.	87	Osage	OK	NE 122708	
Dawson-Markwell Exploration Company	303	Osage	OK	not listed	
Dawson, Ralph	867	Osage	OK	7660-0	NW 142909
Dawson, Ralph	867	Osage	OK	11551-0	NE 152910
Dawson, Ralph	867	Osage	OK	11534-0	SE 152910
Dawson, Ralph	867	Osage	OK	6615-0	NE 102809
Dawson, Ralph	867	Osage	OK	6350-0	NW 112809
Dawson, Ralph	867	Osage	OK	7663-0	NE 152909
Dawson, Ralph	867	Osage	OK	7280-0	SE 162909
DCX Resources	460	Osage	OK	not listed	not listed
Deck Oil Company	620	Osage	OK	not listed	not listed
Dee & Perrin	411	Osage	OK	not listed	not listed
Deep Rock Energy Inc.	1149	Osage	OK	not listed	not listed
Deepko Exploration Inc.	453	Osage	OK	not listed	not listed
Delaney, Weldon	1244	Osage	OK	11515-0	NE 252611
Delaney, Weldon	1244	Osage	OK	98-0	SE 072408
Delaware Prime Energy Corp.	1236	Osage	OK	7394-0	NE 092304
Delco Oil & Gas	558	Osage	OK	7972-0	SE 332910
Dellabough, Grant	764	Osage	OK	11653-0	NE 302910
Dellabough, Grant	764	Osage	OK	6900-0	NW 342810
Dellabough, Grant	764	Osage	OK	6901-0	SW 342810
Dellabough, Grant	764	Osage	OK	9744-0	NW 142110
Delong, Ralph	90	Osage	OK	1356-0	SW 062312
Delong, Ronald P. and Mary Lou	810	Osage	OK	10485-0	SE 252507
Delong, Ronald P. and Mary Lou	810	Osage	OK	26985-0	SE 242507
Delong, Ronald P. and Mary Lou	810	Osage	OK	26304-0	NE 252507
Demc Oil Inc.	918	Osage	OK	not listed	not listed
Demier, Fred and Martha K.	943	Osage	OK	not listed	no listed
Demier, Martha K.	91	Osage	OK	not listed	no listed
Dennison, George	964	Osage	OK	4791-0	NW 042511
Dennison, George	964	Osage	OK	4790-0	NE 042511
Denny, Jerry	628	Osage	OK	not listed	not listed
Dervin, Lee	1134	Osage	OK	846-0	NW 072411
Dew Oil Company	1284	Osage	OK	16792-0	NE 362710
Dewey Enterprise Inc.	596	Osage	OK	27269-0	SW 132511
Dewey Enterprise Inc.	596	Osage	OK	8464-0	NW 122511
Dewey Enterprise Inc.	596	Osage	OK	6424-0	SW 122511

Operator	Lecase Number	County	State	Lease Number	Lease Location
Dewey Enterprise Inc.	596	Osage	OK	2712-0	SW 242511
Dewey Enterprise Inc.	596	Osage	OK	119-0	SE 022511
Dickey, Ronald	875	Osage	OK	not listed	not listed
Diehl, James F.	97	Osage	OK	27938-0	NE 182407
Diehl, James F.	97	Osage	OK	26510-0	SW 182407
Diehl, James F.	97	Osage	OK	26509-0	SE 182407
Diehl, James F.	97	Osage	OK	5394-0	NW 172407
Diehl, James F.	97	Osage	OK	2858-0	SE 362408
Diehl, James F.	97	Osage	OK	172801	SW 302409
Diehl, James F.	97	Osage	OK	1685-0	NW 312409
Diehl, Mark	96	Osage	OK	not listed	not listed
Discovery Energy Inc.	1148	Osage	OK	990-0	SW 292511
Discovery Energy Inc.	1148	Osage	OK	11586-0	SE 102411
Discovery Energy Inc.	1148	Osage	OK	990-2	NW 312511
Discovery Energy Inc.	1148	Osage	OK	990-1	SW 302511
Discovery Energy Inc.	1148	Osage	OK	2455-0	SE 102509
Discovery Energy Inc.	1148	Osage	OK	6263-0	NE 162506
Discovery Energy Inc.	1148	Osage	OK	1866-0	SE 092506
Discovery Energy Inc.	1148	Osage	OK	9369-0	SW 142506
Discovery Energy Inc.	1148	Osage	OK	22338-0	SE 222711
Discovery Energy Inc.	1148	Osage	OK	2980-1	NE 242407
Discovery Energy Inc.	1148	Osage	OK	26660-0	NW 192408
Discovery Energy Inc.	1148	Osage	OK	27880-0	SW 032409
Discovery Energy Inc.	1148	Osage	OK	2515-1	NW 032409
Discovery Energy Inc.	1148	Osage	OK	2476-0	NE 032409
Discovery Energy Inc.	1148	Osage	OK	1720-0	SE 102412
Discovery Energy Inc.	1148	Osage	OK	324-0	SW 102412
Discovery Energy Inc.	1148	Osage	OK	160-0	NE 152412
Divide Petroleum Company	651	Osage	OK	10727-0	NE 042712
Divide Petroleum Company	651	Osage	OK	7812-0	NW 032712
Dixon B. A.	98	Osage	OK	1777-0	NE 162109
Dixon B. A.	98	Osage	OK	7390-0	SW 302209
Dixon B. A.	98	Osage	OK	1360-0	NW 302209
Dixon B. A.	98	Osage	OK	3962-0	NW 072109
Dixon B. A.	98	Osage	OK	2142-0	SE 092109
Dixon, Kenneth	762	Osage	OK	not listed	not listed
Dixon, Linda R.	1309	Osage	OK	7892-1	NW 162109

Operator	Lessee Number	County	State	Lease Number	Lease Location
Doak Inc., Dick	938	Osage	OK	8680-0	NE 272411
Doak Corporation	1054	Osage	OK	27967-0	SW 312607
Doak Corporation	1054	Osage	OK	6346-0	SE 272411
Doak Corporation	1054	Osage	OK	8683-1	NE 342411
Doak Corporation	1054	Osage	OK	7151-0	SW 342411
Doak Corporation	1054	Osage	OK	8682-0	SE 332411
Dome Institutional Investors Ltd.	1103	Osage	OK	6723-0	NW 122406
Dome Oils Inc.	571	Osage	OK	not listed	not listed
Donegal Petroleum Corp.	437	Osage	OK	not listed	not listed
Doolittle, C. A.	20	Osage	OK	not listed	not listed
Doolittle, Patricia B.	1083	Osage	OK	8688-0	SW 222409
Dost Resources Incorporated	883	Osage	OK	not listed	not listed
Dost Jr, William F.	741	Osage	OK	not listed	not listed
Dove Petroleum Company	1029	Osage	OK	9872-0	NE 292612
Downey Oil Company	101	Osage	OK	1416-0	SE 252809
Downey Oil Company	101	Osage	OK	297-0	NE 062710
Dreiling, Norbert R.	515	Osage	OK	not listed	not listed
Drummond & Hull	266	Osage	OK	3412-0	SW 012707
Drummond & Hull	266	Osage	OK	746-0	SW 012707
Drummond & Hull	266	Osage	OK	10976-0	NW 122307
Drummond & Hull	266	Osage	OK	333-0	NW 012707
Drummond & Drummond	857	Osage	OK	not listed	not listed
Drummond, Fred F.	210	Osage	OK	11438-0	NW 042109
Drummond, Fred F.	210	Osage	OK	11085-0	SW 022109
Drummond, Fred F.	210	Osage	OK	835-0	SW 042109
Drummond, Fred F.	210	Osage	OK	3688-0	NE 052109
Drummond, Fred F.	210	Osage	OK	6222-0	SE 302209
Drummond, Fred F.	210	Osage	OK	3551-0	NE 162507
Drummond, Fred F.	210	Osage	OK	7314-0	NW 312608
DTS Tank Service	516	Osage	OK	not listed	not listed
Ducharme, J. Scott	510	Osage	OK	10621-0	NE 312712
Ducharme, J. Scott	510	Osage	OK	9643-0	SW 302712
Ducharme, J. Scott	510	Osage	OK	9780-0	SE 302712
Ducharme, J. Scott	510	Osage	OK	6659-0	NW 302712
Ducharme, J. Scott	510	Osage	OK	7591-0	NE 302712
Duckett, Thomas & Beulah	444	Osage	OK	not listed	not listed
Duffield, Irving and Edna Ruth	415	Osage	OK	not listed	not listed

Operator	Lessee Number	County	State	Lease Number	Lease Location
Duffield, Robert	94	Osage	OK	not listed	not listed
Duggan, Stephen F.	407	Osage	OK	10263-0	NE 082111
Duggan, Stephen F.	407	Osage	OK	3013-0	NW 052111
Dukes and Pierce	102	Osage	OK	11221-0	SW 032012
Dukes and Pierce	102	Osage	OK	3202-0	NW 152112
Dukes and Pierce	102	Osage	OK	3201-0	NE 152112
Duncan, Inez W.	506	Osage	OK	not listed	not listed
Dunn & Mook	226	Osage	OK	not listed	not listed
Dunn II, F. L.	404	Osage	OK	not listed	not listed
E-4 Resources Inc.	583	Osage	OK	not listed	not listed
Eads Exploration	647	Osage	OK	not listed	not listed
Eagle Exploration	496	Osage	OK	not listed	not listed
Earley Oil Company	508	Osage	OK	not listed	not listed
Earth Oil Inc.	1342	Osage	OK	184-0	SW 082311
Earth Oil Inc.	1342	Osage	OK	840-1	NW 172311
Earth Oil Inc.	1342	Osage	OK	5482-0	NE 172311
Earth Oil Inc.	1342	Osage	OK	1704-0	NE 082311
Earth Oil Inc.	1342	Osage	OK	1705-0	SW 042311
Eason Oil Company	105	Osage	OK	not listed	not listed
ECC Energy Corporation	1124	Osage	OK	11270-0	NW 052110
ECC Energy Corporation	1124	Osage	OK	11421-0	NW 072608
ECC Energy Corporation	1124	Osage	OK	9110-0	SW 092310
ECC Energy Corporation	1124	Osage	OK	3405-1	SE 362511
ECC Energy Corporation	1124	Osage	OK	4945-0	SE 352511
ECC Energy Corporation	1124	Osage	OK	1608-0	SW 362511
ECC Energy Corporation	1124	Osage	OK	6344-0	NW 012411
ECC Energy Corporation	1124	Osage	OK	11400-0	NW 182311
ECC Energy Corporation	1124	Osage	OK	5589-0	NW 302809
ECC Energy Corporation	1124	Osage	OK	7194-0	SE 162711
ECC Energy Corporation	1124	Osage	OK	7193-0	NW 152711
ECC Energy Corporation	1124	Osage	OK	4164-0	NE 162711
ECC Energy Corporation	1124	Osage	OK	6702-0	NE 282808
ECC Energy Corporation	1124	Osage	OK	11269-0	SW 072608
ECC Energy Corporation	1124	Osage	OK	9323-0	NE 092611
ECC Energy Corporation	1124	Osage	OK	2422-0	NE 352511
ECC Oil Company	106	Osage	OK	not listed	not listed
ECC Resources Oil and Gas Drilling	979	Osage	OK	not listed	not listed

Operator	Lessee Number	County	State	Lease Number	Lease Location
ECC Resources	756	Osage	OK	not listed	not listed
Echols, Milton Dale & Alberta	107	Osage	OK	27341-0	NE 052310
Echols, Milton Dale & Alberta	107	Osage	OK	3135-0	SE 042310
Echols, Milton Dale & Alberta	107	Osage	OK	436-0	NW 152110
Elam, B. R.	108	Osage	OK	not listed	not listed
Elliott Oil Corporation	109	Osage	OK	8010-0	SE 022109
Elliott Oil Corporation	109	Osage	OK	2697-0	NW 022109
Elliott Oil Corporation	109	Osage	OK	2696-0	NE 022109
Elliott Oil Corporation	109	Osage	OK	2606-0	NW 012109
Elliott Oil Corporation	109	Osage	OK	504-0	SW 352209
Elliott Oil Corporation	109	Osage	OK	380-0	SE 352209
Elliott, C. W.	1251	Osage	OK	not listed	not listed
Elmore, Stanley and Gleta	993	Osage	OK	7950-0	SE 152711
Elmore, Stanley and Gleta	993	Osage	OK	1106-0	SW 142711
Elwood Oil Company	837	Osage	OK	not listed	not listed
Emerson Oil Company	725	Osage	OK	11654-0	NW 102208
Emerson Oil Company	725	Osage	OK	1362-0	SW 102208
Emerson Oil Company	725	Osage	OK	3726-0	SE 102208
Emerson Oil Company	725	Osage	OK	3725-0	NE 102208
Emerson Oil Company	725	Osage	OK	1132-0	NW 102207
Emery, E	902	Osage	OK	not listed	not listed
Emery, Fern Eugene	1330	Osage	OK	11445-0	NE 092012
Emery, Fern Eugene	1330	Osage	OK	2592-0	SW 092012
Endicott, Melvin F.	110	Osage	OK	3033-0	NE 172509
Endicott, Melvin F.	110	Osage	OK	7883-1	NW 302909
Endicott, Melvin F.	110	Osage	OK	7882-0	NE 302909
Endicott, Melvin F.	110	Osage	OK	7167-1	SW 192909
Endicott, Melvin F.	110	Osage	OK	7166-0	SE 192909
Endicott, O. N.	111	Osage	OK	not listed	not listed
Energy Lease Service Inc.	1222	Osage	OK	9005-0	SE 132506
Energy Reserve Group Inc.	649	Osage	OK	not listed	not listed
Enerok Inc.	717	Osage	OK	not listed	not listed
Enloe, Wayne and Jenny	666	Osage	OK	not listed	not listed
Ensource Inc.	211	Osage	OK	not listed	not listed
Epperson, John	1028	Osage	OK	2595-0	NE 362608
Equus Energy Inc.	1160	Osage	OK	11470-0	NW 182710
Equus Energy Inc.	1160	Osage	OK	11380-0	NE 132709

Operator	Lessee Number	County	State	Lease Number	Lease Location
Equus Energy Inc.	1160	Osage	OK	11382-0	NE 242709
Equus Energy Inc.	1160	Osage	OK	11381-0	SE 132709
Equus Energy Inc.	1160	Osage	OK	7005-0	SE 242509
Equity Drilling Company Inc.	890	Osage	OK	not listed	not listed
Ervin Oil Company	876	Osage	OK	not listed	not listed
Eutsler, Jeanette	505	Osage	OK	not listed	not listed
Evans/Heslet	1294	Osage	OK	not listed	not listed
Evans/Heslet Operating	1286	Osage	OK	4483-0	SW 082612
Evans/Heslet Operating	1286	Osage	OK	4482-0	NW 082612
Evans/Heslet Operating	1286	Osage	OK	4480-0	NE 072612
Evans/Heslet Operating	1286	Osage	OK	10977-0	SE 072612
Exchange Bank of Skiatook	521	Osage	OK	not listed	not listed
Exoil Company Inc.	114	Osage	OK	41-0	SE 292611
Exoil Company Inc.	114	Osage	OK	9601-2	SW 302611
Exoil Company Inc.	114	Osage	OK	9601-0	SW 302611
Exoil Company Inc.	114	Osage	OK	7975-0	NE 342910
Exoil Company Inc.	114	Osage	OK	1105-0	SW 312611
Exoil Company Inc.	114	Osage	OK	1018-0	SE 362610
Exoil Company Inc.	114	Osage	OK	1008-0	NW 312611
Exoil Company Inc.	114	Osage	OK	903-0	NE 362610
Exoil Company Inc.	114	Osage	OK	882-0	NW 302611
Eyler Oil Company, Dean	1074	Osage	OK	not listed	not listed
Eyler, Nelson	115	Osage	OK	2724-0	SW 122108
Eyler, Nelson	115	Osage	OK	2722-1	SE 122108
Eyster, Gary	847	Osage	OK	not listed	not listed
E4 Resources Inc.	292	Osage	OK	not listed	not listed
F. I. Oil Company	591	Osage	OK	not listed	not listed
FAA Oil Company	1099	Osage	OK	9532-0	SE 152504
Fairchild, B. D.	1228	Osage	OK	not listed	not listed
Falcon Petroleum	709	Osage	OK	not listed	not listed
Fallin Oil Company	14	Osage	OK	1565-0	NW 022108
Fallin Oil Company	14	Osage	OK	4757-0	NE 292309
Fallin Oil Company	14	Osage	OK	315-0	NW 282309
Federal Energy Development	877	Osage	OK	not listed	not listed
Fell Oil & Gas Company	116	Osage	OK	11655-0	NE 362810
Fell Oil & Gas Company	116	Osage	OK	24796-0	SE 252810
Fell Oil & Gas Company	116	Osage	OK	4408-0	SE 132408

Operator	Lessee Number	County	State	Lease Number	Lease Location
Fell Oil & Gas Company	116	Osage	OK	3628-0	NE 132408
Fell Oil & Gas Company	116	Osage	OK	2896-0	NW 132408
Fell Oil & Gas Company	116	Osage	OK	2664-0	SW 122408
Fell Oil & Gas Company	116	Osage	OK	2488-0	NE 092410
Fell Oil & Gas Company	116	Osage	OK	2451-0	NW 312811
Fell Oil & Gas Company	116	Osage	OK	2283-0	SE 092410
Fell Oil & Gas Company	116	Osage	OK	2274-1	NW 332112
Fell Oil & Gas Company	116	Osage	OK	2141-0	NE 202810
Fieldstone Exploration Company	609	Osage	OK	16798-0	SW 342109
Fieldstone Exploration Company	609	Osage	OK	16796-0	NW 032009
Fieldstone Exploration Company	609	Osage	OK	15795-0	NE 032009
Fieldstone Exploration Company	609	Osage	OK	11652-0	SW 142509
Fieldstone Exploration Company	609	Osage	OK	11547-0	SE 152509
Fieldstone Exploration Company	609	Osage	OK	11650-0	SE 142708
Fieldstone Exploration Company	609	Osage	OK	11291-0	NW 232509
Fieldstone Exploration Company	609	Osage	OK	11204-0	SW 222509
Fieldstone Exploration Company	609	Osage	OK	11147-0	NE 222509
Fifty-One Product ion Inc.	1224	Osage	OK	5509-0	SW 052109
Fifty-One Product ion Inc.	1224	Osage	OK	16801-0	SE 282110
Fifty-One Product ion Inc.	1224	Osage	OK	16803-0	NW 342110
Fifty-One Product ion Inc.	1224	Osage	OK	10142-0	SW 342110
Fifty-One Product ion Inc.	1224	Osage	OK	16802-0	NE 332110
Fifty-One Product ion Inc.	1224	Osage	OK	16800-0	SW 272110
Fifty-One Product ion Inc.	1224	Osage	OK	11567-0	NW 262110
Fifty-One Product ion Inc.	1224	Osage	OK	11566-0	NE 262110
Fine, Jack	868	Osage	OK	not listed	not listed
First Interstate Bank of Oklahoma, N. A.	752	Osage	OK	not listed	not listed
First Management Services Inc.	570	Osage	OK	not listed	not listed
FNB & Trust Co of OKC/John & Virginia	17	Osage	OK	not listed	not listed
Follis, Elizabeth Demier	513	Osage	OK	7446-0	NW 022110
Follis, Elizabeth Demier	513	Osage	OK	7445-0	NE 022110
Formby, E. E.	1268	Osage	OK	11482-0	SE 222504
Formby, E. E.	1268	Osage	OK	11624-0	NW 082503
Formby, E. E.	1268	Osage	OK	11456-0	NE 212504
Formby, E. E.	1268	Osage	OK	4510-1	NE 082506
Formby, E. E.	1268	Osage	OK	4922-0	SW 032505
Formby, E. E.	1268	Osage	OK	6902-0	SE 152409

Operator	Lessee Number	County	State	Lease Number	Lease Location
Formby, E. E.	1268	Osage	OK	6207-0	SE 042505
Formby, E. E.	1268	Osage	OK	26187-0	SE 142506
Formby, E. E.	1268	Osage	OK	9722-0	NW 032505
Formby, E. E.	1268	Osage	OK	9712-0	NE 042505
Formby, E. E.	1268	Osage	OK	227-0	NW 092506
Formby, E. E.	1268	Osage	OK	10443-0	NE 042505
Four A Energy Inc.	536	Osage	OK	not listed	not listed
Four Brothers Inc	333	Osage	OK	1361-0	SE 022710
Four Brothers Inc	333	Osage	OK	8966-1	NW 122710
Four Brothers Inc	333	Osage	OK	11491-0	SE 202511
Four Brothers Inc	333	Osage	OK	2225-0	NW 112411
Four Brothers Inc	333	Osage	OK	2224-0	NE 102411
Four Brothers Inc	333	Osage	OK	2222-0	SW 022411
Four Brothers Inc	333	Osage	OK	11280-0	SW 212511
Four Brothers Inc	333	Osage	OK	11279-0	SE 212511
Four Brothers Inc	333	Osage	OK	11278-0	NW 212511
Four Brothers Inc	333	Osage	OK	9779-0	SE 092612
Four Brothers Inc	333	Osage	OK	11676-0	SE 332612
Four Brothers Inc	333	Osage	OK	1167-0	SW 332612
Four Brothers Inc	333	Osage	OK	3294-0	SW 342612
Four Brothers Inc	333	Osage	OK	5153-0	NW 342612
Four Brothers Inc	333	Osage	OK	3291-0	SE 332612
Four Brothers Inc	333	Osage	OK	7456-0	SW 272612
Four Brothers Inc	333	Osage	OK	4426-0	NW 112511
Four Brothers Inc	333	Osage	OK	4424-0	SW 022511
Four Brothers Inc	333	Osage	OK	4421-0	SW 012511
Four Sands Oil	927	Osage	OK	not listed	not listed
Fourth National Bank Of Tulsa	600	Osage	OK	not listed	not listed
Fouts, Verl L. and Sharon	1272	Osage	OK	3300-0	SW 282712
Fouts, Verl L. and Sharon	1272	Osage	OK	1724-0	NW 332712
Fouts, Verl L. and Sharon	1272	Osage	OK	3302-0	Se 292712
Fox, Jimmy D.	120	Osage	OK	16877-0	SE 142108
Fox, Jimmy D.	120	Osage	OK	16876-0	NE 142108
Fox, Jimmy D.	120	Osage	OK	16875-0	SE 112108
Fox, Jimmy D.	120	Osage	OK	7454-1	NW 342308
Fox, Jimmy D.	120	Osage	OK	7888-0	SW 272308
Fox, Jimmy D.	120	Osage	OK	1679-0	NW 142108

Operator	Lesse Number	County	State	Lease Number	Lease Location
Fox, Jimmy D.	120	Osage	OK	7294-0	NW 272308
Fox, Jimmy D.	120	Osage	OK	10715-0	NE 272308
Fox, Jimmy D.	120	Osage	OK	9914-0	NE 342308
Fox, Jimmy D.	120	Osage	OK	392-0	SE 132108
Fox, Jimmy D.	120	Osage	OK	26121-0	SW 182109
Fox, Jimmy D.	120	Osage	OK	7575-0	SE 242108
Fox, Jimmy D.	120	Osage	OK	441-0	SE 302109
Fraizer & Carmen	346	Osage	OK	not listed	not listed
Frakes Haddock Quillin & Frakes	235	Osage	OK	not listed	not listed
Frakes, Haddock and Quillin	851	Osage	OK	not listed	not listed
Frakes, Jorgensen, Frakes	68	Osage	OK	not listed	not listed
Frakes, Patrick E.	1311	Osage	OK	9365-0	NE 072409
Francis Oil Company	122	Osage	OK	4167-0	SW 282810
Freeman Jr., Mark	652	Osage	OK	2182-0	NW 082809
Freeman Jr., Mark	652	Osage	OK	5182-0	NE 082809
Freeman Jr., Mark	652	Osage	OK	5795-0	SE 062809
Fritz, Kenneth R.	1111	Osage	OK	not listed	not listed
Fritz, Sherman J.	123	Osage	OK	not listed	not listed
G & H Enterprises	439	Osage	OK	not listed	not listed
G & P Oil Company	1196	Osage	OK	not listed	not listed
G/O International Inc.	889	Osage	OK	not listed	not listed
Galoostian, Josef A.	291	Osage	OK	not listed	not listed
Gardner Oil Company	125	Osage	OK	10693-0	SW 202310
Gaskins, Jack	1235	Osage	OK	not listed	not listed
Gaston III, H. L.	1338	Osage	OK	not listed	not listed
Gayer, John	839	Osage	OK	not listed	not listed
Gem Oil Company	126	Osage	OK	not listed	not listed
General Atlantic Resources Inc.	1336	Osage	OK	2791-0	NE 322408
Geosearch Inc.	924	Osage	OK	not listed	not listed
Geothermex Inc.	428	Osage	OK	7671-0	SW 232909
Gibson, Joe F.	312	Osage	OK	not listed	not listed
Gilbert Central Corporation	1125	Osage	OK	not listed	not listed
Gilbert, Stella J.	933	Osage	OK	not listed	not listed
Gilleland, Elmer E.	131	Osage	OK	not listed	not listed
Gilliland, Robert	736	Osage	OK	not listed	not listed
Gilliland, Roger	132	Osage	OK	22342-0	NE 332811
Gilliland, Roger	132	Osage	OK	8168-0	SE 252811

Operator	Lesse Number	County	State	Lease Number	Lease Location
Gilliland, Roger	132	Osage	OK	4813-0	NE 262811
Gilliland, Roger	132	Osage	OK	4557-0	NW 342811
Gilliland, Roger	132	Osage	OK	737-1	SW 272811
Gilliland, Roger	132	Osage	OK	686-0	SE 282811
Glasgow, Phillip	1180	Osage	OK	8313-0	NW 052508
Glasgow, William R.	1067	Osage	OK	4120-0	SW 182709
Glasgow, William R.	1067	Osage	OK	4119-0	SE 182709
Glasgow, William R.	1067	Osage	OK	4117-0	NE 182709
Glasgow, William R.	1067	Osage	OK	4118-0	NW 182709
Glasgow, William R.	1067	Osage	OK	3887-0	SE 132708
Glenmont Petroleum Company	914	Osage	OK	not listed	not listed
Glenmont Petroleum Company	914	Osage	OK	11410-0	SE 112110
Glenmont Petroleum Company	914	Osage	OK	11318-0	SW 122110
Glenmont Petroleum Company	914	Osage	OK	11255-0	SE 312211
Glenmont Petroleum Company	914	Osage	OK	11131-0	NE 062111
Glenmont Petroleum Company	914	Osage	OK	9409-0	NE 092012
Glenn, Hoyt C.	134	Osage	OK	11583-0	NW 332109
Glenn, Hoyt C.	134	Osage	OK	11582-0	NE 332109
Glenn, Hoyt C.	134	Osage	OK	11581-0	NE 322109
Glenn, Hoyt C.	134	Osage	OK	10584-0	SE 132108
Glenn, Hoyt C.	134	Osage	OK	6280-0	SE 342210
Glenn, Hoyt C.	134	Osage	OK	2110-0	SE 192109
Glenn, Hoyt C.	134	Osage	OK	2109-0	NW 192109
Glenn, Hoyt C.	134	Osage	OK	2108-0	NE 192109
Glenn, Hoyt C.	134	Osage	OK	65-0	SW 202109
Glenn, Hoyt C. and Betty F.	646	Osage	OK	2085-0	NW 292109
Glenn, Hoyt C. and Betty F.	646	Osage	OK	11082-0	SE 282109
Glenn, Hoyt C. and Betty F.	646	Osage	OK	2418-1	NE 302109
Glenn, Hoyt C. and Betty F.	646	Osage	OK	3524-0	SE 102109
Glenn, Hoyt C. and Betty F.	646	Osage	OK	11039-0	SW 192109
Glenn, Hoyt C. and Betty F.	646	Osage	OK	11038-0	SW 132108
Glenn, Hoyt C. and Betty F.	646	Osage	OK	11037-0	SE 132108
Gold River Oil Company Inc.	915	Osage	OK	not listed	not listed
Goldale Investments	805	Osage	OK	not listed	not listed
Golden Arrow Gas Energy Corporation	862	Osage	OK	not listed	not listed
Golden Arrow Gas Energy Inc.	414	Osage	OK	not listed	not listed
Golden Resources Inc.	135	Osage	OK	7036-0	NE 082708

Operator	Lessee Number	County	State	Lease Number	Lease Location
Golden Resources Inc.	135	Osage	OK	7982-0	SW 152309
Golden Resources Inc.	135	Osage	OK	8800-0	NE 202309
Golden Resources Inc.	135	Osage	OK	7106-1	SW 162309
Golden Resources Inc.	135	Osage	OK	7004-0	SE 162309
Golden Resources Inc.	135	Osage	OK	8668-0	NW 112303
Golden Resources Inc.	135	Osage	OK	8878-1	SE 032303
Golden Resources Inc.	135	Osage	OK	8879-0	NE 102303
Golden Resources Inc.	135	Osage	OK	7003-0	NE 162309
Golden Resources Inc.	135	Osage	OK	8285-0	NW 162309
Golden Resources Inc.	135	Osage	OK	7437-0	NW 282808
Golden Resources Inc.	135	Osage	OK	7435-0	SE 212808
Golden Resources Inc.	135	Osage	OK	7436-0	SW 212808
Golden Resources Inc.	135	Osage	OK	11475-0	NE 022207
Golden Resources Inc.	135	Osage	OK	10446-0	SE 112303
Golden Resources Inc.	135	Osage	OK	10113-0	SW 112303
Golden Resources Inc.	135	Osage	OK	9811-0	NE 352308
Golden Resources Inc.	135	Osage	OK	8981-0	SW 352308
Golden Resources Inc.	135	Osage	OK	8561-1	SE 102308
Golden Resources Inc.	135	Osage	OK	8131-0	NE 102308
Golden Resources Inc.	135	Osage	OK	7999-0	NW 092708
Golden Resources Inc.	135	Osage	OK	7959-0	NE 362210
Golden Resources Inc.	135	Osage	OK	7953-0	NW 312211
Golden Resources Inc.	135	Osage	OK	7951-0	SW 302211
Golden Resources Inc.	135	Osage	OK	7798-0	SE 022207
Golden Resources Inc.	135	Osage	OK	7292-0	NE 332208
Golden Resources Inc.	135	Osage	OK	7291-0	SE 282208
Golden Resources Inc.	135	Osage	OK	7035-0	SE 052708
Golden Resources Inc.	135	Osage	OK	7034-0	NE 052708
Golden Resources Inc.	135	Osage	OK	7020-0	NW 112308
Golden Resources Inc.	135	Osage	OK	6835-0	SE 182808
Golden Resources Inc.	135	Osage	OK	6701-0	SW 172808
Golden Resources Inc.	135	Osage	OK	6693-0	NW 042708
Golden Resources Inc.	135	Osage	OK	5963-0	NE 192808
Golden Resources Inc.	135	Osage	OK	3938-0	SE 082711
Golden Resources Inc.	135	Osage	OK	2863-1	SW 012207
Golden West Energy Ltd.	922	Osage	OK	not listed	not listed
Goodall Revocable Trust, Charles	57	Osage	OK	16850-0	SE 172308

Operator	Lessee Number	County	State	Lease Number	Lease Location
Goodall Revocable Trust, Charles	57	Osage	OK	16822-0	SW 212308
Goodall Revocable Trust, Charles	57	Osage	OK	16821-0	NW 212308
Goodall Revocable Trust, Charles	57	Osage	OK	16820-0	SW 162308
Goodall Revocable Trust, Charles	57	Osage	OK	7458-0	SW 202308
Goodall Revocable Trust, Charles	57	Osage	OK	7266-0	SW 062503
Goodall Revocable Trust, Charles	57	Osage	OK	6333-0	SE 102012
Goodall Revocable Trust, Charles	57	Osage	OK	4840-0	NW 282308
Goodall Revocable Trust, Charles	57	Osage	OK	3521-0	SW 152810
Goodall Revocable Trust, Charles	57	Osage	OK	3520-0	NW 152810
Goodall Revocable Trust, Charles	57	Osage	OK	3517-0	NE 142910
Goodall Revocable Trust, Charles	57	Osage	OK	2911-0	SW 162810
Goodall Revocable Trust, Charles	57	Osage	OK	2909-1	NW 162810
Goodall Revocable Trust, Charles	57	Osage	OK	2908-1	NE 162810
Goodall Revocable Trust, Charles	57	Osage	OK	2143-0	SW 202810
Goodall Revocable Trust, Charles	57	Osage	OK	1817-0	SW 102810
Goodall Revocable Trust, Charles	57	Osage	OK	1516-1	NW 192508
Goodall Revocable Trust, Charles	57	Osage	OK	911-0	SE 112810
Goodall Revocable Trust, Charles	57	Osage	OK	311-0	SW 122810
Goodall Revocable Trust, Charles	57	Osage	OK	41-1	SW 112810
Goodall, Charles	832	Osage	OK	not listed	not listed
Gopher Oil Company	136	Osage	OK	10541-0	SE 112508
Gopher Oil Company	136	Osage	OK	27918-0	NE 152508
Gopher Oil Company	136	Osage	OK	556-0	SE 102508
Gopher Oil Company	136	Osage	OK	471-0	SW 112508
Gore, Sidney	137	Osage	OK	not listed	not listed
Graham Oil Company	139	Osage	OK	9921-0	SE 142307
Graham Oil Company	139	Osage	OK	1252-0	SE 232508
Graham Oil Company	139	Osage	OK	3945-1	NE 252407
Gram Oil Company	1078	Osage	OK	11514-0	NE 302611
Gram Oil Company	1078	Osage	OK	6583-0	SW 162611
Grand Resources Inc.	368	Osage	OK	not listed	not listed
Grant, Robert E.	702	Osage	OK	not listed	not listed
Graves, J. M.	138	Osage	OK	7345-0	NE 102807
Graves, J. M.	138	Osage	OK	7326-1	NW 292507
Graves, J. M.	138	Osage	OK	4733-0	NE 302509
Graves, J. M.	138	Osage	OK	4769-0	SW 292809
Graves, J. M.	138	Osage	OK	4768-0	SE 292809

Operator	Lessee Number	County	State	Lease Number	Lease Location
Graves, J. M.	138	Osage	OK	4124-0	SE 322809
Graves, J. M.	138	Osage	OK	4123-0	NE 322809
Graves, J. M.	138	Osage	OK	3779-0	SW 082506
Graves, J. M.	138	Osage	OK	3621-0	NE 082405
Graves, J. M.	138	Osage	OK	3537-1	SE 312404
Graves, J. M.	138	Osage	OK	3354-0	SW 302404
Graves, J. M.	138	Osage	OK	3006-0	NW 082506
Graves, J. M.	138	Osage	OK	2960-0	SE 092012
Graves, J. M.	138	Osage	OK	2634-0	NW 042506
Graves, J. M.	138	Osage	OK	2461-0	SW 252710
Graves, J. M.	138	Osage	OK	2279-0	SE 262710
Graves, J. M.	138	Osage	OK	2247-0	SE 232710
Graves, J. M.	138	Osage	OK	2246-0	NW 242710
Graves, J. M.	138	Osage	OK	2245-0	SW 242710
Graves, J. M.	138	Osage	OK	2244-0	NE 242710
Graves, J. M.	138	Osage	OK	2243-0	SE 242710
Graves, J. M.	138	Osage	OK	2242-0	NW 252710
Graves, J. M.	138	Osage	OK	1674-0	NW 252506
Graves, J. M.	138	Osage	OK	1395-0	NW 132506
Graves, J. M.	138	Osage	OK	1328-1	NE 122406
Graves, J. M.	138	Osage	OK	1328-0	SW 222209
Graves, J. M.	138	Osage	OK	1285-0	SW 052405
Graves, J. M.	138	Osage	OK	1157-1	NE 082405
Graves, J. M.	138	Osage	OK	1105-1	SW 102711
Graves, J. M.	138	Osage	OK	1103-0	NW 082711
Graves, J. M.	138	Osage	OK	1102-0	SE 072711
Graves, J. M.	138	Osage	OK	1073-0	NE 132506
Graves, J. M.	138	Osage	OK	1066-0	SE 182507
Graves, J. M.	138	Osage	OK	978-0	SW 072711
Graves, J. M.	138	Osage	OK	977-0	SW 032711
Graves, J. M.	138	Osage	OK	976-1	SE 032711
Graves, J. M.	138	Osage	OK	689-0	SE 132710
Graves, J. M.	138	Osage	OK	520-0	NE 362609
Graves, J. M.	138	Osage	OK	431-0	NW 102711
Graves, J. M.	138	Osage	OK	280-0	SW 092506
Graves, J. M.	138	Osage	OK	33-0	NE 182711
Graves, J. M.	138	Osage	OK	L7-0	SW 152710

Operator	Lesse Number	County	State	Lease Number	Lease Location
Graves, J. M.	138	Osage	OK	L6-0	NW 152710
Graves, John G.	1205	Osage	OK	11671-0	SW 042307
Graves, John G.	1205	Osage	OK	11519-0	NE 082307
Gray, Rod & Hazel	456	Osage	OK	not listed	not listed
Gray, Scott A.	1098	Osage	OK	33302-1	SE 032307
Gray, Scott A.	1098	Osage	OK	909-0	NE 102810
Gray, Scott A.	1098	Osage	OK	4395-1	NW 122810
Grayfox Operating Company	268	Osage	OK	not listed	not listed
GrayhorseProperties Inc.	503	Osage	OK	not listed	not listed
Great Southwestern Exploration Inc.	514	Osage	OK	1354-0	SE 012503
Great Southwestern Exploration Inc.	514	Osage	OK	11597-0	NE 122710
Great Southwestern Exploration Inc.	514	Osage	OK	10002-0	SW 012503
Great Southwestern Exploration Inc.	514	Osage	OK	3267-1	SW 222512
Great Southwestern Exploration Inc.	514	Osage	OK	3265-1	SE 212512
Great Southwestern Exploration Inc.	514	Osage	OK	10628-0	SW 062711
Great Southwestern Exploration Inc.	514	Osage	OK	10097-0	SE 012502
Great Southwestern Exploration Inc.	514	Osage	OK	9054-0	NE 052504
Green, David L.	786	Osage	OK	5145-0	SW 182712
Green, David L.	786	Osage	OK	5155-0	SE 182712
Green, David L.	786	Osage	OK	5700-0	NE 182712
Green, David L.	786	Osage	OK	3188-0	NE 192509
Green, David L.	786	Osage	OK	2730-0	SE 192509
Green, David L.	786	Osage	OK	19914-0	NW 302509
Green, David L.	786	Osage	OK	11217-0	NW 212810
Green, David L.	786	Osage	OK	11185-0	SW 212810
Green, David L.	786	Osage	OK	11184-0	SE 202810
Green, David L.	786	Osage	OK	5252-0	NE 322810
Green, David L.	786	Osage	OK	5251-0	SE 292810
Green, David L. & Claudean S.	140	Osage	OK	24080-0	NE 292819
Green, David L. & Claudean S.	140	Osage	OK	23353-0	NW 282810
Greenwood Oil Company	142	Osage	OK	9728-0	NE 132211
Greenwood Oil Company	142	Osage	OK	11137-0	NW 032112
Greenwood Oil Company	142	Osage	OK	11136-0	NE 032112
Greenwood Oil Company	142	Osage	OK	8499-0	NE 322212
Greenwood Oil Company	142	Osage	OK	8219-0	NW 332212
Greenwood Oil Company	142	Osage	OK	6463-0	SW 282212
Greenwood Oil Company	142	Osage	OK	6244-0	NW 282212

Operator	Lese Number	County	State	Lease Number	Lease Location
Greenwood Oil Company	142	Osage	OK	5577-0	NW 292212
Greenwood Oil Company	142	Osage	OK	5576-0	NE 292212
Greenwood Oil Company	142	Osage	OK	5371-0	SE 292212
Greenwood Oil Company	142	Osage	OK	3212-1	SW 342212
Greenwood Oil Company	142	Osage	OK	2262-0	SW 292212
Greenwood Oil Company	142	Osage	OK	2201-0	NE 312212
Greenwood Oil Company	142	Osage	OK	1175-1	NE 242211
Greenwood Oil Company	142	Osage	OK	656-0	SE 342212
Greenwood, Hoyt	886	Osage	OK	not listed	not listed
Greer, Tom R. and Welma	555	Osage	OK	512-0	NW 182503
Greer, Tom R. and Welma	555	Osage	OK	505-0	SW 072503
Gregg Royalty Co., Inc.	1146	Osage	OK	not listed	not listed
Greyhorse Properties	727	Osage	OK	not listed	not listed
Griggs, Ronnie Ray	250	Osage	OK	not listed	not listed
Groom, Mary E.	1199	Osage	OK	9060-0	SE 042211
Gross III, Charles E.	1002	Osage	OK	21034-0	SE 332811
Gross III, Charles E.	1002	Osage	OK	458-0	NE 042711
Gross, W. R.	143	Osage	OK	not listed	not listed
Groves, Frank	144	Osage	OK	not listed	not listed
Gulf Coast Package Ltd.	1337	Osage	OK	11661-0	SW 042212
Gulf Coast Package Ltd.	1337	Osage	OK	9709-0	NE 042212
Gulf Coast Package Ltd.	1337	Osage	OK	9707-0	SWW 332312
Gulf Coast Package Ltd.	1337	Osage	OK	11660-0	NW 042212
Gulf Coast Package Ltd.	1337	Osage	OK	9708-0	SE 332312
Gulf Coast Package Ltd.	1337	Osage	OK	9706-0	SE 042212
Gulfex Oil Inc.	483	Osage	OK	not listed	not listed
Gullett, Loyd G.	147	Osage	OK	10109-0	NE 312509
Gullett, Loyd G.	147	Osage	OK	6614-0	SW 242209
Gullett, Loyd G.	147	Osage	OK	5218-0	NE 253309
Gullett, Loyd G.	147	Osage	OK	4434-0	NW 312509
Gullett, Loyd G.	147	Osage	OK	4433-0	SW 3025-6
Gullett, Loyd G.	147	Osage	OK	2205-0	NW 332409
Gussman Oil Company	838	Osage	OK	26659-0	NW 312308
Gussman Oil Company	838	Osage	OK	7431-0	NE 052408
Gussman Oil Company	838	Osage	OK	10592-0	SW 082409
Gussman Oil Company	838	Osage	OK	10249-0	SE 322603
Gussman Oil Company	838	Osage	OK	10132-0	SW 082408

Operator	Lesse Number	County	State	Lease Number	Lease Location
Gussman Oil Company	838	Osage	OK	10131-0	NW 082408
Gussman Oil Company	838	Osage	OK	10130-0	NE 072408
Gussman Oil Company	838	Osage	OK	10129-0	SE 062408
Gussman Oil Company	838	Osage	OK	10051-0	NE 022310
Gussman Oil Company	838	Osage	OK	9553-0	SE 332209
Gussman Oil Company	838	Osage	OK	8487-0	SW 032208
Gussman Oil Company	838	Osage	OK	6686-0	SE 362508
Gussman Oil Company	838	Osage	OK	3654-0	SE 362307
Gussman Oil Company	838	Osage	OK	3527-0	SW 312308
Guthrie, John R.	998	Osage	OK	not listed	not listed
H & H Oil Company	873	Osage	OK	not listed	not listed
H and W Drilling Company	148	Osage	OK	10482-0	SW 142810
H and W Drilling Company	148	Osage	OK	10481-0	NW 142810
H B Oil	590	Osage	OK	not listed	not listed
H G & G Inc.	689	Osage	OK	not listed	not listed
H. S. Product ion	6	Osage	OK	7521-0	SW 012611
H. S. Product ion	6	Osage	OK	7016-0	NW 172809
H. S. Product ion	6	Osage	OK	11253-0	NW 072809
H. S. Product ion	6	Osage	OK	3743-0	NE 012808
H. A. W. C. Oil Company	770	Osage	OK	3634-1	SE 362408
H. A. W. C. Oil Company	770	Osage	OK	3633-0	NE 362408
H. A. W. C. Oil Company	770	Osage	OK	3632-0	NE 362408
H. A. W. C. Oil Company	770	Osage	OK	3630-0	SE 252408
H. A. W. C. Oil Company	770	Osage	OK	2273-0	NW 362408
H. A. W. C. Oil Company	770	Osage	OK	2272-0	SW 362408
H. A. W. C. Oil Company	770	Osage	OK	687-0	SE 352408
Haddad & Brooks Inc.	888	Osage	OK	not listed	not listed
Hadson Fuels Inc.	833	Osage	OK	not listed	not listed
Haile, J. T.	477	Osage	OK	not listed	not listed
Haiti Oil Company	954	Osage	OK	not listed	not listed
Halc, W. Y. (Bill)	1115	Osage	OK	not listed	not listed
Hall, Charles I. and Barbara K.	817	Osage	OK	not listed	not listed
Hall Oil Co., P. F.	1144	Osage	OK	5955-0	NW 282708
Hall Oil Co., P. F.	1144	Osage	OK	5954-0	NE 282708
Hall Oil Co., P. F.	1144	Osage	OK	5968-0	SW 202808
Hall Oil Co., P. F.	1144	Osage	OK	5965-0	SE 192808
Hall Oil Co., P. F.	1144	Osage	OK	5964-0	NW 192808

Operator	Lessee Number	County	State	Lease Number	Lease Location
Halliburton Oil Producing Company	150	Osage	OK	10150-0	SW 282309
Halliburton Oil Producing Company	150	Osage	OK	10149-0	SE 292309
Hambright Inc., J. Fred	1043	Osage	OK	not listed	not listed
Hambright, Melvin	151	Osage	OK	737-0	SE 212811
Hambright, Melvin	151	Osage	OK	18494-0	NE 212811
Hambright, Melvin	151	Osage	OK	11684-0	SE 162811
Hambright, Melvin	151	Osage	OK	11683-0	NE 162811
Hambright, Melvin	151	Osage	OK	4556-0	SE 272811
Hambright, Melvin Dale	152	Osage	OK	not listed	not listed
Hanover Operating Company	1042	Osage	OK	16869-0	NW 232809
Hanover Operating Company	1042	Osage	OK	5725-0	NW 212809
Hanover Operating Company	1042	Osage	OK	5722-0	SE 162809
Hanover Operating Company	1042	Osage	OK	11023-0	NW 282809
Hanover Operating Company	1042	Osage	OK	5724-0	NE 212809
Hanover Operating Company	1042	Osage	OK	5723-0	SW 162809
Hanover Operating Company	1042	Osage	OK	11210-0	NE 232809
Hanover Operating Company	1042	Osage	OK	11209-0	SW 212809
Hanover Operating Company	1042	Osage	OK	11208-0	SE 212809
" Hansen, Leonard	193	Osage	OK	not listed	not listed
" Hansen, Leonard	153	Osage	OK	5481-0	SW 142211
Hansen, Leonard	153	Osage	OK	5478-0	NE 142211
Hansen, Noel and/or Alene	562	Osage	OK	not listed	not listed
Haps Oil & Gas Corp.	190	Osage	OK	not listed	not listed
Harden, Jay B.	154	Osage	OK	11294-0	SW 142910
Harden, Jay B.	154	Osage	OK	24526-1	NW 142910
Harden, Jay B.	154	Osage	OK	24626-0	NW 142910
Harden, Jay B.	154	Osage	OK	22818-0	NW 272711
Harden, Jay B.	154	Osage	OK	22817-0	NE 272711
Harjim Oil Company	118	Osage	OK	6731-0	NE 172512
Harlo Oil Company	104	Osage	OK	not listed	not listed
Harmon Oil Company, C. E.	629	Osage	OK	not listed	not listed
Harper, L. G.	155	Osage	OK	11261-0	SW 032112
Harrell Energy Company	912	Osage	OK	not listed	not listed
Harrington, Bill B.	653	Osage	OK	not listed	not listed
Harris Jr., Thomas P.	478	Osage	OK	271-0	SE 122502
Harris Jr., Thomas P.	478	Osage	OK	7410-0	SW 282608
Harris Jr., Thomas P.	478	Osage	OK	7989-0	SW 362509

Operator	Lesse Number	County	State	Lease Number	Lease Location
Harris Jr., Thomas P.	478	Osage	OK	822-0	SW 012502
Harris Jr., Thomas P.	478	Osage	OK	7241-0	SE 012010
Harris Jr., Thomas P.	478	Osage	OK	8513-0	NE 122010
Harris Jr., Thomas P.	478	Osage	OK	16830-0	NW 142502
Harris Jr., Thomas P.	478	Osage	OK	16829-0	NW 112502
Harris Jr., Thomas P.	478	Osage	OK	10197-0	NW 342910
Harris Jr., Thomas P.	478	Osage	OK	8278-0	SW 272910
Harris Jr., Thomas P.	478	Osage	OK	16828-0	SW 022502
Harris Jr., Thomas P.	478	Osage	OK	16827-0	NE 122502
Harris Jr., Thomas P.	478	Osage	OK	10487-0	NW 082208
Harris Jr., Thomas P.	478	Osage	OK	8277-0	SE 272910
Harris Jr., Thomas P.	478	Osage	OK	1617-0	NE 112502
Harris Jr., Thomas P.	478	Osage	OK	16816-0	SE 022502
Harris Jr., Thomas P.	478	Osage	OK	6997-0	SW 212410
Harris Jr., Thomas P.	478	Osage	OK	6996-0	NW 212410
Harris Jr., Thomas P.	478	Osage	OK	9870-0	NW 332412
Harris Jr., Thomas P.	478	Osage	OK	5616-0	SW 282412
Harris Jr., Thomas P.	478	Osage	OK	5637-0	NE 212410
Harris Jr., Thomas P.	478	Osage	OK	7617-0	SE 162410
Harris Jr., Thomas P.	478	Osage	OK	11457-0	SE 292608
Harris Jr., Thomas P.	478	Osage	OK	4596-0	NW 332608
Harris Jr., Thomas P.	478	Osage	OK	8245-0	SW 212911
Hartshorn, Mary	156	Osage	OK	2190-0	NW 222409
Hathaway Company	637	Osage	OK	not listed	not listed
Haught, Harold	419	Osage	OK	1446-0	SW 132303
Haught, Harold	419	Osage	OK	1443-0	NE 132303
Hauglund, Larry E.	1041	Osage	OK	not listed	not listed
Haws, Pamela	237	Osage	OK	not listed	not listed
Hayes, R. D.	158	Osage	OK	2596-0	NW 262508
Hayes, R. D.	158	Osage	OK	5295-1	SE 192310
Hayes, R. D.	158	Osage	OK	6982-0	NW 292911
Hays, Stanley L.	1123	Osage	OK	2208-0	SW 012108
Hays, Stanley L.	1123	Osage	OK	2207-0	SE 022108
Heinle, Allan R.	526	Osage	OK	not listed	not listed
Helmco Production Company	588	Osage	OK	not listed	not listed
Helmer Oil	1302	Osage	OK	8481-0	SW 322009
Helmer Oil	1283	Osage	OK	1687-0	NE 252608

Operator	Lease Number	County	State	Lease Number	Lease Location
Helmer Oil	1283	Osage	OK	16871-0	SE 342608
Helmer Oil	1283	Osage	OK	11090-0	NE 242608
Helmer Oil	1283	Osage	OK	10201-0	NW 192609
Helmer Oil	1283	Osage	OK	8574-0	NW 032508
Helmer, Bonnie	1068	Osage	OK	11093-0	NE 242507
Helmer, Bonnie	1068	Osage	OK	3731-0	NW 082508
Helmer, Bonnie	1068	Osage	OK	7300-0	NE 072508
Helmer, mark	959	Osage	OK	11274-0	SW 272807
Helmer, mark	959	Osage	OK	11304-0	SW 052410
Helmer, mark	959	Osage	OK	651901	SE 272807
Helmer, mark	959	Osage	OK	5941-1	SW 272807
Helmer, mark	959	Osage	OK	6518-0	NE 272807
Helzel & Schwarzhoff	452	Osage	OK	not listed	not listed
Henderson, Art	1292	Osage	OK	3316-0	SE 122411
Henderson, Art	1292	Osage	OK	9086-0	SW 072412
Henderson, Art	1292	Osage	OK	9085-0	NW 182412
Henley, Charles	1292	Osage	OK	not listed	not listed
Henley, Floyd	1138	Osage	OK	10042-0	NE 182211
Henley Production, Orville	572	Osage	OK	not listed	not listed
Herbert & Sinton Groups Ltd.	679	Osage	OK	not listed	not listed
Herring Oil Inc.	984	Osage	OK	not listed	not listed
Herrison, Kevin	1094	Osage	OK	not listed	not listed
Herrmann and Ikenberry	160	Osage	OK	1719-0	NE 222410
Herrmann and Ikenberry	160	Osage	OK	1549-0	NW 222410
Herrmann and Ikenberry	160	Osage	OK	1527-1	SW 152410
Herrmann and Ikenberry	160	Osage	OK	1524-0	SE 152410
Herrmann and Ikenberry	160	Osage	OK	1523-0	NE 152410
Herrmann and Ikenberry	160	Osage	OK	1522-0	NW 152410
Herrman, Eugene and Hazel	995	Osage	OK	not listed	not listed
Heslet, James H. or Anne E.	1320	Osage	OK	5815-0	SW 062712
Heston Oil Company	161	Osage	OK	not listed	not listed
Heuston, Howard	474	Osage	OK	11161-0	NE 132611
Heuston, Howard	474	Osage	OK	11335-0	NW 181612
Heuston, Howard	474	Osage	OK	11334-0	NE 182612
Higgins, William L.	162	Osage	OK	not listed	not listed
Hill, Wilbur D.	1058	Osage	OK	2711-0	NE 212810
Hillside Resources Inc.	1322	Osage	OK	8599-0	NE 092507

Operator	Lesse Number	County	State	Lease Number	Lease Location
Hillside Resources Inc.	1322	Osage	OK	10037-1	NW 172412
Hillside Resources Inc.	1322	Osage	OK	11388-0	NW 252411
Hillside Resources Inc.	1322	Osage	OK	10037-0	NW 172412
Hillside Resources Inc.	1322	Osage	OK	10658-0	SW 032507
Himstreet, Roger	495	Osage	OK	not listed	not listed
HMX Investments Inc.	950	Osage	OK	not listed	not listed
Hobo Oil & Gas Company	363	Osage	OK	26133-0	SW 012309
Hobo Oil & Gas Company	363	Osage	OK	1436-0	NE 012309
Hobo Oil & Gas Company	363	Osage	OK	3489-0	NW 012309
Hobo Oil & Gas Company	363	Osage	OK	2919-0	NW 061209
Hobo Oil & Gas Company	363	Osage	OK	9736-0	SE 202709
Hobo Oil & Gas Company	363	Osage	OK	9732-0	SE 202709
Hobo Oil & Gas Company	363	Osage	OK	5600-1	NE 152908
Hobo Oil & Gas Company	363	Osage	OK	5970-0	SW 142908
Hobo Oil & Gas Company	363	Osage	OK	489-0	NE 292709
Holiday, A. W.	495	Osage	OK	not listed	not listed
Holloway, David	715	Osage	OK	993-0	SW 262210
Holloway, David	715	Osage	OK	992-0	NW 262210
Holt (Trustee), Mildred	909	Osage	OK	24069-0	NW 212711
Holt (Trustee), Mildred	909	Osage	OK	23814-0	NE 202711
Holt (Trustee), Mildred	909	Osage	OK	23350-0	NE 292711
Holt (Trustee), Mildred	909	Osage	OK	23348-0	SW 212711
Holt, Andrew "Mickey"	485	Osage	OK	7567-0	SE 282710
Holt, Andrew "Mickey"	485	Osage	OK	7202-0	NE 312711
Hoppock, Melvin	1258	Osage	OK	16834-0	SW 042612
Hoppock, Melvin	1258	Osage	OK	11656-0	SW 042612
Horizon Barnsdall	1277	Osage	OK	7865-0	SW 202412
Horizon Barnsdall	1277	Osage	OK	7863-0	SE 192412
Horizon Barnsdall	1277	Osage	OK	7861-0	SW 242411
Horizon Barnsdall	1277	Osage	OK	8185-0	NW 132411
Horizon Barnsdall	1277	Osage	OK	9524-0	NE 232411
Horizon Barnsdall	1277	Osage	OK	7862-0	NW 192412
Horizon Barnsdall	1277	Osage	OK	9300-0	NE 192412
Horizon Barnsdall	1277	Osage	OK	7855-1	SE 142411
Horizon Barnsdall	1277	Osage	OK	7854-0	SW 132411
Horizon Barnsdall	1277	Osage	OK	7858-0	NE 242411
Horizon Barnsdall	1277	Osage	OK	7859-0	NW 242411

Operator	Lesee Number	County	State	Lease Number	Lease Location
Horizon Barnsdall	1277	Osage	OK	8184-0	NE 132411
Horizon Barnsdall	1277	Osage	OK	7853-0	SE 132411
Horizon Barnsdall	1277	Osage	OK	7860-0	SE 242411
Horizon Barnsdall	1277	Osage	OK	7864-0	SW 192412
Horizon Barnsdall	1277	Osage	OK	8186-0	SE 182412
Horizon Barnsdall	1277	Osage	OK	7857-0	SE-232411
Horn Oil Company	597	Osage	OK	3556-0	SE 182508
Horn Oil Company	597	Osage	OK	4559-0	SW 032710
Horn Oil Company	597	Osage	OK	6797-0	NW 202712
Horn Oil Company	597	Osage	OK	4342-0	NE 182812
Horn Oil Company	597	Osage	OK	16843-0	NE 182508
Horn Oil Company	597	Osage	OK	7302-0	SW 182508
Horn Oil Company	597	Osage	OK	5452-0	NE 132507
Horn Oil Company	597	Osage	OK	8602-0	SE 132507
Horn Oil Company	597	Osage	OK	3680-0	NW 262710
Horn, Clara Jo	165	Osage	OK	11247-0	NW 292309
Horn, Clara Jo	165	Osage	OK	5078-0	SW 292309
Horn, Clara Jo	165	Osage	OK	2481-0	NW 272210
Horn, Clara Jo	165	Osage	OK	2261-0	SE 282210
Horn, Clara Jo	165	Osage	OK	2260-0	NE 282210
Horn, Clara Jo	165	Osage	OK	930-0	SE 272309
Horn, Hank	1273	Osage	OK	4582-0	NW 072609
Horton, A. Parker	1064	Osage	OK	11434-0	NE 122407
Horton, A. Parker	1064	Osage	OK	11336-0	NW 142908
Horton, A. Parker	1064	Osage	OK	11307-0	NE 292709
Horton, D. S.	166	Osage	OK	not listed	not listed
Horton, Norman W.	167	Osage	OK	not listed	not listed
Hough, Leonard M.	960	Osage	OK	not listed	not listed
Howell, Kenneth L.	771	Osage	OK	not listed	not listed
Howell, Kenneth L.	1262	Osage	OK	9464-0	SE 222511
Howell, Kenneth L.	1262	Osage	OK	6737-0	NE 272511
Howell, Kenneth L.	1262	Osage	OK	9466-1	SW 232511
Howell, Kenneth L.	1262	Osage	OK	8722-0	SW 272511
Howell, Kenneth L.	1262	Osage	OK	3056-0	SE 292511
Howell, Kenneth L.	1262	Osage	OK	7929-0	NW 272511
Howell, Kenneth L.	1262	Osage	OK	9628-0	SE 272511
Howell's Well Service Inc.	692	Osage	OK	9534-0	NE 082408

Operator	Lesee Number	County	State	Lease Number	Lease Location
Howell's Well Service Inc.	692	Osage	OK	328-0	NW 042309
Howell's Well Service Inc.	692	Osage	OK	24866-0	SW 042309
Howell's Well Service Inc.	692	Osage	OK	27924-0	SW 282508
Howell's Well Service Inc.	692	Osage	OK	1730-0	SW 052408
Howell's Well Service Inc.	692	Osage	OK	1729-1	NW 052408
Howell's Well Service Inc.	692	Osage	OK	10828-0	NW 072311
Howell's Well Service Inc.	692	Osage	OK	10266-0	NE 352409
Howell's Well Service Inc.	692	Osage	OK	10567-0	SE 072311
Howell's Well Service Inc.	692	Osage	OK	26063-0	SE 062411
Howell's Well Service Inc.	692	Osage	OK	14272-0	NE 062411
Howell's Well Service Inc.	692	Osage	OK	8713-0	SW 072311
Howell's Well Service Inc.	692	Osage	OK	8712-0	NE 072311
Howell's Well Service Inc.	692	Osage	OK	4549-0	SW 062411
Howell's Well Service Inc.	692	Osage	OK	4548-0	NW 062411
Howell's Well Service Inc.	692	Osage	OK	3051-0	NW 052411
Howell's Well Service Inc.	692	Osage	OK	2275-0	NW 082411
Howell's Well Service Inc.	692	Osage	OK	1408-0	SW 052411
Hudgens, Lester	1038	Osage	OK	11176-0	SW 162612
Hudgens, Lester	1038	Osage	OK	11175-0	SW 162612
Hudson, Rick	1154	Osage	OK	5295-0	SE 222810
Hudson, Rick	1154	Osage	OK	3970-0	SE 252609
Huff, Stephen G.	742	Osage	OK	1486-0	SE 082411
Huff, Stephen G.	742	Osage	OK	2375-0	NE 172411
Huff, Stephen G.	742	Osage	OK	2376-0	NW 172411
Huff, Stephen G.	742	Osage	OK	8289-0	SE 172411
Huff, Stephen G.	742	Osage	OK	8290-0	SW 172411
Huff, V. J.	606	Osage	OK	not listed	not listed
Huffman & Co., H.	1168	Osage	OK	not listed	not listed
Hughes, Evelyn	469	Osage	OK	7002-1	SE 312511
Hughes, John F.	593	Osage	OK	not listed	not listed
Huitt, Joe A.	169	Osage	OK	not listed	not listed
Hulet, Jerald B.	170	Osage	OK	not listed	not listed
Hulett, Joel	977	Osage	OK	not listed	not listed
Hulett, Pat and Betty	945	Osage	OK	not listed	not listed
Hull Oil Company	171	Osage	OK	27921-0	SW 152508
Hull Oil Company	171	Osage	OK	9861-0	NE 172509
Hull Oil Company	171	Osage	OK	9558-0	SE 312909

Operator	Lessee Number	County	State	Lease Number	Lease Location
Hull Oil Company	171	Osage	OK	9567-0	SW 312909
Hull Oil Company	171	Osage	OK	9566-0	NW 312909
Hull Oil Company	171	Osage	OK	9456-0	NE 062809
Hull Oil Company	171	Osage	OK	7420-0	NW 142408
Hull Oil Company	171	Osage	OK	7419-0	NE 142408
Hull Oil Company	171	Osage	OK	2594-1	NE 112407
Hull Oil Company	171	Osage	OK	876-0	SW 142408
Hulse, Norman L. and Vera L.	1021	Osage	OK	24871-0	NE 212409
Hulse, Norman L. and Vera L.	1021	Osage	OK	5948-0	NE 192409
Hulse, Norman L. and Vera L.	1021	Osage	OK	9705-0	NW 222409
Hulse, Norman L. and Vera L.	1021	Osage	OK	7108-0	NW 082409
Hulse, Norman L. and Vera L.	1021	Osage	OK	6498-0	SE 082409
Hulse, Norman L. and Vera L.	1021	Osage	OK	7810-0	SW 172409
Hulse, Norman L. and Vera L.	1021	Osage	OK	5714-0	NE 082409
Hulse, Norman L. and Vera L.	1021	Osage	OK	5824-0	NW 162411
Hulse, Norman L. and Vera L.	1021	Osage	OK	2429-0	SE 162411
Hulse, Steve	172	Osage	OK	18447-0	NW 212811
Hulse, Steve	172	Osage	OK	11173-0	SW 102811
Hulse, Steve	172	Osage	OK	6743-0	SE 252711
Hulse, Steve	172	Osage	OK	11679-0	SE 092811
Hulse, Steve	172	Osage	OK	9377-0	NW 102808
Hulse, Steve	172	Osage	OK	5798-1	SE 082809
Hulse, Steve	172	Osage	OK	3711-0	SW 102809
Hunt, Richard	922	Osage	OK	not listed	not listed
Hunter Resources Corporation	690	Osage	OK	not listed	not listed
Hur-Con Oil Company	173	Osage	OK	not listed	not listed
Hurd Oil Company	173	Osage	OK	11299-0	SW 162408
Hurd Oil Company	173	Osage	OK	11298-0	SE 162408
Hurd Oil Company	173	Osage	OK	3340-0	SE 042409
Hurd, Butch	1287	Osage	OK	10153-0	SW 322611
Hurd, Gary	1325	Osage	OK	16844-0	SE 332309
Hurricane Energy Corporation	488	Osage	OK	9550-0	SE 332311
Hutton/Indian Wells	12	Osage	OK	not listed	not listed
Hutton/Indian Wells	812	Osage	OK	not listed	not listed
Hwy 11 Oilfield Supply & Equipment Inc.	1306	Osage	OK	not listed	not listed
Hyperion Energy L. P.	1200	Osage	OK	4619-0	NE 282706
Hyperion Energy L. P.	1200	Osage	OK	25567-0	SE 232606

Operator	Lesse Number	County	State	Lease Number	Lease Location
Hull Oil Company	171	Osage	OK	9567-0	SW 312909
Hull Oil Company	171	Osage	OK	9566-0	NW 312909
Hull Oil Company	171	Osage	OK	9456-0	NE 062809
Hull Oil Company	171	Osage	OK	7420-0	NW 142408
Hull Oil Company	171	Osage	OK	7419-0	NE 142408
Hull Oil Company	171	Osage	OK	2594-1	NE 112407
Hull Oil Company	171	Osage	OK	876-0	SW 142408
Hulse, Norman L. and Vera L.	1021	Osage	OK	24871-0	NE 212409
Hulse, Norman L. and Vera L.	1021	Osage	OK	5948-0	NE 192409
Hulse, Norman L. and Vera L.	1021	Osage	OK	9705-0	NW 222409
Hulse, Norman L. and Vera L.	1021	Osage	OK	7108-0	NW 082409
Hulse, Norman L. and Vera L.	1021	Osage	OK	6498-0	SE 082409
Hulse, Norman L. and Vera L.	1021	Osage	OK	7810-0	SW 172409
Hulse, Norman L. and Vera L.	1021	Osage	OK	5714-0	NE 082409
Hulse, Norman L. and Vera L.	1021	Osage	OK	5824-0	NW 162411
Hulse, Norman L. and Vera L.	1021	Osage	OK	2429-0	SE 162411
Hulse, Steve	172	Osage	OK	18447-0	NW 212811
Hulse, Steve	172	Osage	OK	11173-0	SW 102811
Hulse, Steve	172	Osage	OK	6743-0	SE 252711
Hulse, Steve	172	Osage	OK	11679-0	SE 092811
Hulse, Steve	172	Osage	OK	9377-0	NW 102808
Hulse, Steve	172	Osage	OK	5798-1	SE 082809
Hulse, Steve	172	Osage	OK	3711-0	SW 102809
Hunt, Richard	922	Osage	OK	not listed	not listed
Hunter Resources Corporation	690	Osage	OK	not listed	not listed
Hur-Con Oil Company	173	Osage	OK	not listed	not listed
Hurd Oil Company	173	Osage	OK	11299-0	SW 162408
Hurd Oil Company	173	Osage	OK	11298-0	SE 162408
Hurd Oil Company	173	Osage	OK	3340-0	SE 042409
Hurd, Butch	1287	Osage	OK	10153-0	SW 322611
Hurd, Gary	1325	Osage	OK	16844-0	SE 332309
Hurricane Energy Corporation	488	Osage	OK	9550-0	SE 332311
Hutton/Indian Wells	12	Osage	OK	not listed	not listed
Hutton/Indian Wells	812	Osage	OK	not listed	not listed
Hwy 11 Oilfield Supply & Equipment Inc.	1306	Osage	OK	not listed	not listed
Hyperion Energy L. P.	1200	Osage	OK	4619-0	NE 282706
Hyperion Energy L. P.	1200	Osage	OK	25567-0	SE 232606

Operator	Lessee Number	County	State	Lease Number	Lease Location
Hyperion Energy L. P.	1200	Osage	OK	1958-1	NE 142606
Hyperion Energy L. P.	1200	Osage	OK	1958-0	NE 142606
Hyperion Energy L. P.	1200	Osage	OK	2679-0	NE 032606
IDC Energy Corp.	64	Osage	OK	not listed	not listed
Ikenberry, L. D.	174	Osage	OK	not listed	not listed
Ikenberry, Lester	174	Osage	OK	199-0	SW 322410
Ikenberry, Lester	174	Osage	OK	1546-0	NW 322410
Incline Production Company	707	Osage	OK	9474-0	SE 172208
Independent Tank Company	175	Osage	OK	not listed	not listed
Indian Lake Oil Company	113	Osage	OK	not listed	not listed
Indian Wells Oil Company	784	Osage	OK	not listed	not listed
Indianola Oil Inc.	897	Osage	OK	9653-0	SW 182612
Indianola Oil Inc.	897	Osage	OK	9652-0	SW 182612
Indianola Oil Inc.	897	Osage	OK	19548-0	SE 242611
Indianola Oil Inc.	897	Osage	OK	9551-0	SE 132611
Indianola Oil Inc.	897	Osage	OK	5469-0	SW 192612
Indianola Oil Inc.	897	Osage	OK	5468-1	SW 182612
Ingersoll Oil Inc.	176	Osage	OK	23361-0	NE 362208
Ingersoll Oil Inc.	176	Osage	OK	20820-0	SW 282408
Ingersoll Oil Inc.	176	Osage	OK	7068-1	SW 252208
Ingersoll Oil Inc.	176	Osage	OK	6311-0	NE 352208
Ingersoll Oil Inc.	176	Osage	OK	2728-0	NW 332408
Ingersoll Oil Inc.	176	Osage	OK	2544-0	NW 362208
Ingersoll Oil Inc.	176	Osage	OK	1883-0	SE 252308
Ingersoll Oil Inc.	176	Osage	OK	802-0	SE 292408
Ingersoll Oil Inc.	176	Osage	OK	439-1	NE 292311
Ingersoll Oil Inc.	176	Osage	OK	438-0	NW 282311
Inland Osage Petroleum Corporation	567	Osage	OK	not listed	not listed
Integrated Energy Services Corp.	1275	Osage	OK	5082-0	SE 072409
Integrated Energy Services Corp.	1275	Osage	OK	11138-0	SE 012308
Integrated Energy Services Corp.	1275	Osage	OK	9808-0	NE 222109
Integrated Energy Services Corp.	1275	Osage	OK	5103-1	SE 152109
Integrated Energy Services Corp.	1275	Osage	OK	9164-0	NW 222109
Integrated Energy Services Corp.	1275	Osage	OK	17506-0	SE 152010
Integrated Energy Services Corp.	1275	Osage	OK	17505-0	NE 152010
Integrated Energy Services Corp.	1275	Osage	OK	21878-0	SE 232010
Integrated Energy Services Corp.	1275	Osage	OK	26086-0	SW 142010

Operator	Lesee Number	County	State	Lease Number	Lease Location
Integrated Energy Services Corp.	1275	Osage	OK	3537-0	NE 202409
Integrated Energy Services Corp.	1275	Osage	OK	2137-0	NE 232010
Integrated Energy Services Corp.	1275	Osage	OK	3539-0	SE 202409
Integrated Energy Services Corp.	1275	Osage	OK	484-0	SW 202409
Integrated Energy Services Corp.	1275	Osage	OK	2517-0	NE 102109
Integrated Energy Services Corp.	1275	Osage	OK	2516-0	SW 102109
Integrated Energy Services Corp.	1275	Osage	OK	5641-0	SE 032109
Integrated Energy Services Corp.	1275	Osage	OK	2630-0	NE 292109
Integrated Energy Services Corp.	1275	Osage	OK	439-0	SE 082109
Intercontinental Petroleum Exp. & Devel.	177	Osage	OK	not listed	not listed
Intermountain Petroleum Corporation	178	Osage	OK	not listed	not listed
International American Ceramics Inc.	663	Osage	OK	5640-0	SW 232810
J and G Joint Venture Partnership	1261	Osage	OK	16812-0	NE 272012
J and G Joint Venture Partnership	1261	Osage	OK	16811-0	SE 222012
J and G Joint Venture Partnership	1261	Osage	OK	16810-0	NW 222012
J. Petroleum Inc.	181	Osage	OK	not listed	not listed
J. R. Oil Company	845	Osage	OK	not listed	not listed
J. L. & Associates	1129	Osage	OK	not listed	not listed
Jackson Hughes & Hodge Inc.	706	Osage	OK	not listed	not listed
Jackson B. C.	455	Osage	OK	not listed	not listed
Jackson Jr., L. B.	183	Osage	OK	not listed	not listed
Jaco Inc., Troy	824	Osage	OK	7662-0	SW 142909
Jaed Production Company	1126	Osage	OK	16853-0	SW 232811
Jaed Production Company	1126	Osage	OK	8243-0	NW 262811
Jaed Production Company	1126	Osage	OK	16849-0	NW 072812
James Oil Company	184	Osage	OK	2801-0	NE 302309
James Oil Company	184	Osage	OK	125-0	NE 302309
James Oil Company	184	Osage	OK		NE 152010
James, John	467	Osage	OK	not listed	not listed
James, Raymond L.	1143	Osage	OK	4374-0	SE 032012
James, Raymond L.	1143	Osage	OK	2199-0	NW 102012
James, Raymond L.	1143	Osage	OK	4135-0	NE 102012
Jameson Jr., Ralph	917	Osage	OK	not listed	not listed
Jasmine Inc.	1349	Osage	OK	16874-0	SW 172906
Javine Corporation	185	Osage	OK	3957-0	SE 252510
Javine Corporation	185	Osage	OK	26519-0	NE 252510
Javine Corporation	185	Osage	OK	5503-0	SE 242510

Operator	Lessee Number	County	State	Lease Number	Lease Location
Jay Petroleum Inc.	542	Osage	OK	28023-0	NE 192404
JBX Incorporated	885	Osage	OK	not listed	not listed
Jefferson Williams Energy	804	Osage	OK	not listed	not listed
Jenkins, C. L. (Charles L. Jenkins)	186	Osage	OK	not listed	not listed
Jeron Oil & Gas Omc/	1187	Osage	OK	not listed	not listed
JGW Exploration Inc.	765	Osage	OK	10815-0	SE 072512
Jodi Inc. (Bek Oil Company)	671	Osage	OK	not listed	not listed
Johns, Mitchell & Ross	237	Osage	OK	not listed	not listed
Johnson Exploration Inc.	1088	Osage	OK	not listed	not listed
Jones, Bob E.	188	Osage	OK	3290-0	NW 332612
Jones, Bob E.	188	Osage	OK	3289-0	NE 332612
Jones, Lee R. and Patty Sue	189	Osage	OK	11322-0	SW 032810
Jones Michael W(Equitable Bank Tower II)	552	Osage	OK	not listed	not listed
Jones, Steve	1208	Osage	OK	not listed	not listed
JSD Resources Corp.	157	Osage	OK	3278-0	SE 202612
JSD Resources Corp.	157	Osage	OK	3279-0	SW 212612
JSD Resources Corp.	157	Osage	OK	5831-0	NE 132511
JSD Resources Corp.	157	Osage	OK	5288-0	NW 132511
JSD Resources Corp.	157	Osage	OK	4154-0	SE 132511
JSD Resources Corp.	157	Osage	OK	11677-0	SW 342912
JSD Resources Corp.	157	Osage	OK	16861-0	SE 312712
JSD Resources Corp.	157	Osage	OK	16856-0	SW 312712
JSD Resources Corp.	157	Osage	OK	9290-0	SE 332912
JSD Resources Corp.	157	Osage	OK	11621-0	SW 292712
JSD Resources Corp.	157	Osage	OK	9346-0	SW 092612
JSD Resources Corp.	157	Osage	OK	9565-0	NE 042311
JSD Resources Corp.	157	Osage	OK	7233-0	NW 032311
JSD Resources Corp.	157	Osage	OK	10370-0	NE 332912
JSD Resources Corp.	157	Osage	OK	10368-0	NW 032812
JSD Resources Corp.	157	Osage	OK	9875-0	NW 292712
JSD Resources Corp.	157	Osage	OK	9349-0	SW 202712
Jumas Oil Corporation	191	Osage	OK	not listed	not listed
K & A Inc.	197	Osage	OK	not listed	not listed
K & D. Oil Company	93	Osage	OK	not listed	not listed
K & K Oil Company	88	Osage	OK	350-0	NE 292611
K & K Oil Company	88	Osage	OK	4410-1	SE 342910
K & K Oil Company	88	Osage	OK	351-0	NW 292611

Operator	Lessee Number	County	State	Lease Number	Lease Location
K & K Oil Company	88	Osage	OK	5115-1	NW 012609
K & K Oil Company	88	Osage	OK	490-0	SE 362709
K & K Oil Company	88	Osage	OK	7024-0	NW 172508
K and T Oil Company	194	Osage	OK	not listed	not listed
K. C. Oil Company	492	Osage	OK	not listed	not listed
K. D. D. Enterprises Inc.	192	Osage	OK	9751-0	NW 242311
K. D. D. Enterprises Inc.	192	Osage	OK	8156-0	NE 232311
K. D. D. Enterprises Inc.	192	Osage	OK	5164-0	SW 322511
K.C. Oil & Gas Company	1033	Osage	OK	not listed	not listed
Kahan, Louis	843	Osage	OK	not listed	not listed
Kaiser, James P.	779	Osage	OK	not listed	not listed
Kalpakis, Mark G.	1254	Osage	OK	not listed	not listed
Kamm Exploration Inc.	659	Osage	OK	not listed	not listed
Kaw Company	1167	Osage	OK	10102-0	NW 052503
Kaw Company	1167	Osage	OK	4966-1	SW 052503
Keck Construction Inc.	1219	Osage	OK	16872-0	SW 082212
Keck Construction Inc.	1219	Osage	OK	16868-0	NE 192212
Kehler, Robert N.	1116	Osage	OK	11424-0	NW 042212
Kehler, Robert N.	1116	Osage	OK	2699-0	SE 052212
Kehler, Robert N.	1116	Osage	OK	9773-0	SE 072212
Kehler, Robert N.	1116	Osage	OK	10729-0	SW 042212
Kelerd Oil Company	196	Osage	OK	8144-0	NE 072111
Kelley's Well Service Inc.	733	Osage	OK	not listed	not listed
Kelly (Trustee), Robert P.	233	Osage	OK	not listed	not listed
Kemp, Roy	638	Osage	OK	not listed	not listed
Kennedy Jr., Howard E.	1085	Osage	OK	17946-0	SW 102108
Kennedy, Howard E.	198	Osage	OK	8941-0	NE 102108
Kennedy, Howard E.	198	Osage	OK	4001-1	SW 112108
Kennedy, Howard E.	198	Osage	OK	2729-0	SW 332408
Kennedy, Howard E.	198	Osage	OK	2235-0	NE 032209
Kennedy, Howard E.	198	Osage	OK	146-0	SE 032209
Kenworthy, J. D.	199	Osage	OK	not listed	not listed
Kerbs, Anna Jo	836	Osage	OK	10348-0	NW 282612
Kerbs, Anna Jo	200	Osage	OK	not listed	not listed
Kerbs, Daris or Patricia	1308	Osage	OK	5933-0	NE 072712
Kerbs, Daris or Patricia	1308	Osage	OK	5936-0	SW 072712
Kerbs, Daris or Patricia	1308	Osage	OK	5935-0	SE 072712

Operator	Lessee Number	County	State	Lease Number	Lease Location
Kerbs, Daris or Patricia	1308	Osage	OK	5065-0	NW 042712
Kerbs, Daris or Patricia	1308	Osage	OK	9558-0	SW 342811
Kerr McGee Corporation	910	Osage	OK	not listed	not listed
Ketal Oil Producing Company	30	Osage	OK	not listed	not listed
Kewanee Escrow Account	569	Osage	OK	not listed	not listed
Kihekah Oil Company	834	Osage	OK	not listed	not listed
King - Sherwood Oil Company	708	Osage	OK	8833-0	SE 012207
Kinlaw Petroleum Corp.	187	Osage	OK	not listed	not listed
Kinsey, David J. and Leesa K.	1057	Osage	OK	11005-0	NW 122308
Kinsey, David J. and Leesa K.	1057	Osage	OK	10177-0	NE 302111
Kinsey, David J. and Leesa K.	1057	Osage	OK	27372-0	SE 052611
Kinsey, David J. and Leesa K.	1057	Osage	OK	27786-0	SW 042611
Knigge, Dwain	208	Osage	OK	not listed	not listed
Knight, J. R.	1017	Osage	OK	not listed	not listed
Koch Oil Company	850	Osage	OK	not listed	not listed
Komico Limited Partnership	528	Osage	OK	not listed	not listed
Krebbs, Bruce and Debbie	1128	Osage	OK	not listed	not listed
Krebbs, Bruce and Debbie	796	Osage	OK	24849-0	NE 122310
Krebbs, Bruce and Debbie	796	Osage	OK	2271-0	NW 302511
Krebbs, Rick	1018	Osage	OK	not listed	not listed
Krotzer, Karl Von	381	Osage	OK	11506-0	NE 232110
Krumme Oil Company	204	Osage	OK	2522-0	SE 172310
Krumme Oil Company	204	Osage	OK	9108-0	SE 082310
Krumme Oil Company	204	Osage	OK	9107-0	NE 082310
Krumme Oil Company	204	Osage	OK	7979-0	SW 082310
Krumme Oil Company	204	Osage	OK	7039-0	NW 172310
Krumme Oil Company	204	Osage	OK	6984-0	NW 092310
Krumme Oil Company	204	Osage	OK	6983-0	NE 092310
Krumme Oil Company	204	Osage	OK	2256-1	NW 052310
Krumme Oil Company	204	Osage	OK	2233-0	SE 052310
Krumme Oil Company	204	Osage	OK	2226-0	NE 172310
Krumme Oil Company	204	Osage	OK	471-1	SW 052310
Krumme Oil Company	204	Osage	OK	218-0	NW 082310
Kuper Enterprises Inc.	946	Osage	OK	not listed	not listed
KWB Oil Property Management Inc.	195	Osage	OK	11238-0	SW 272509
KWB Oil Property Management Inc.	195	Osage	OK	1293-0	SE 122707
Kyler, D. D.	966	Osage	OK	not listed	not listed

Operator	Lessee Number	County	State	Lease Number	Lease Location
L & G Petroleum	763	Osage	OK	not listed	not listed
L & J Welding & Machine Service	412	Osage	OK	18702-0	NW 172309
L and R Oil Co., Inc.	206	Osage	OK	not listed	not listed
L. E. C. Ltd.	438	Osage	OK	10226-0	NW 202407
L. E. C. Limited/Geosearch Inc.	100	Osage	OK	11657-0	SE 212711
L. E. C. Limited/Geosearch Inc.	100	Osage	OK	11135-0	NE 212711
Ladd Petroleum Corporation	207	Osage	OK	not listed	not listed
Laird, Dan J.	874	Osage	OK	not listed	not listed
Lamamco Drilling Company	724	Osage	OK	16847-0	SW 312510
Lamamco Drilling Company	724	Osage	OK	7883-0	NE 052312
Lamamco Drilling Company	724	Osage	OK	5583-0	NE 252411
Lamamco Drilling Company	724	Osage	OK	16838-0	SW 272508
Lamamco Drilling Company	724	Osage	OK	1156-0	SE 132409
Lamamco Drilling Company	724	Osage	OK	16808-0	NW 342508
Lamamco Drilling Company	724	Osage	OK	16805-0	NE 182410
Lamamco Drilling Company	724	Osage	OK	16784-0	SW 272508
Lamamco Drilling Company	724	Osage	OK	1870-1	SE 152407
Lamamco Drilling Company	724	Osage	OK	1933-0	NW 222407
Lamamco Drilling Company	724	Osage	OK	1934-0	SW 222407
Lamamco Drilling Company	724	Osage	OK	11528-0	NW 342508
Lamamco Drilling Company	724	Osage	OK	10809-0	SW 092307
Lamamco Drilling Company	724	Osage	OK	7447-0	SE 232407
Lamamco Drilling Company	724	Osage	OK	7414-0	NW 232407
Lamamco Drilling Company	724	Osage	OK	27939-0	NE 232407
Lamamco Drilling Company	724	Osage	OK	27939-1	NE 232407
Lamamco Drilling Company	724	Osage	OK	8395-0	SW 142407
Lamamco Drilling Company	724	Osage	OK	27935-1	SE 142407
Lamamco Drilling Company	724	Osage	OK	27935-0	SE 142407
Lamamco Drilling Company	724	Osage	OK	11612-0	NW 232409
Lamamco Drilling Company	724	Osage	OK	11613-0	NE 192410
Lamamco Drilling Company	724	Osage	OK	11611-0	SE 222409
Lamamco Drilling Company	724	Osage	OK	11610-0	SW 142409
Lamamco Drilling Company	724	Osage	OK	11609-0	SE 142409
Lamamco Drilling Company	724	Osage	OK	11608	NE 132409
Lamamco Drilling Company	724	Osage	OK	11602-0	NW 192410
Lamamco Drilling Company	724	Osage	OK	2028-1	SE 222407
Lamamco Drilling Company	724	Osage	OK	438-1	SE 192508

Operator	Lessee Number	County	State	Lease Number	Lease Location
Lamamco Drilling Company	724	Osage	OK	838-0	NE 212508
Lamamco Drilling Company	724	Osage	OK	11103-0	SW 162508
Lamamco Drilling Company	724	Osage	OK	1121-2	NW 302508
Lamamco Drilling Company	724	Osage	OK	1434-0	NE 132710
Lamamco Drilling Company	724	Osage	OK	10985-0	NW 312410
Lamamco Drilling Company	724	Osage	OK	10984-0	SW 302410
Lamamco Drilling Company	724	Osage	OK	10983-0	NW 302410
Lamamco Drilling Company	724	Osage	OK	10982-0	NW 362409
Lamamco Drilling Company	724	Osage	OK	10981-0	NE 362409
Lamamco Drilling Company	724	Osage	OK	10980-0	SW 252409
Lamamco Drilling Company	724	Osage	OK	10979-0	SE 252409
Lamamco Drilling Company	724	Osage	OK	10978-0	NE 252409
Lamamco Drilling Company	724	Osage	OK	1277-0	NW 232408
Lamamco Drilling Company	724	Osage	OK	666-0	NE 242408
Lamamco Drilling Company	724	Osage	OK	666-1	NE 242408
Lamamco Drilling Company	724	Osage	OK	23882-0	SE 222408
Lamamco Drilling Company	724	Osage	OK	2278-1	NW 172110
Lamb, James P. and /or Mildred M.	400	Osage	OK	not listed	not listed
„ Lamoreaux Homes Inc.	1153	Osage	OK	not listed	not listed
Landers and Waldman Inc.	1226	Osage	OK	not listed	not listed
Lane, Joseph C.	317	Osage	OK	not listed	not listed
Large Oil Company B	509	Osage	OK	not listed	not listed
Laverty, Tom	406	Osage	OK	not listed	not listed
Lawrence Drilling Company	212	Osage	OK	1693-0	SW 222504
Lawrence Drilling Company	212	Osage	OK	735-0	NW 212504
Lawson, George	213	Osage	OK	9787-1	NE 282011
Lawson, George	213	Osage	OK	9786-1	NE 282011
Lay, Gerald C.	214	Osage	OK	not listed	not listed
Layton Oil Company - Michael Galesi	215	Osage	OK	not listed	not listed
LBG Operating Company	1108	Osage	OK	5472-0	NW 272506
LBG Operating Company	1108	Osage	OK	16782-0	SW 232604
LBG Operating Company	1108	Osage	OK	8704-0	SE 102011
LBG Operating Company	1108	Osage	OK	11575-0	NW 242604
LBG Operating Company	1108	Osage	OK	11574-0	SE 232604
LBG Operating Company	1108	Osage	OK	11573-0	NE 232604
LBG Operating Company	1108	Osage	OK	11508-0	SE 262404
LBG Operating Company	1108	Osage	OK	11477-0	NW 082504

Operator	Lessee Number	County	State	Lease Number	Lease Location
LBG Operating Company	1108	Osage	OK	11478-0	NE 282506
LBG Operating Company	1108	Osage	OK	9920-0	SW 092307
LBG Operating Company	1108	Osage	OK	2495-0	SW 122505
LBG Operating Company	1108	Osage	OK	2496-0	NW 132505
LBG Operating Company	1108	Osage	OK	25828-0	NW 132604
LBG Operating Company	1108	Osage	OK	7441-2	SE 232604
LBG Operating Company	1108	Osage	OK	3744-0	SW 132604
LBG Operating Company	1108	Osage	OK	13537-0	SE 212807
LBG Operating Company	1108	Osage	OK	26177-0	SW 212807
LBG Operating Company	1108	Osage	OK	5932-0	SW 222807
LBG Operating Company	1108	Osage	OK	26693-0	SE 202807
LBG Operating Company	1108	Osage	OK	26692-0	NE 202807
LBG Operating Company	1108	Osage	OK	26694-0	NE 292807
LBG Operating Company	1108	Osage	OK	26182-0	NE 282807
LBG Operating Company	1108	Osage	OK	27462-0	SE 282807
LBG Operating Company	1108	Osage	OK	3533-1	NE 252404
LBG Operating Company	744	Osage	OK	not listed	not listed
LE Oil & Gas International Corporation	216	Osage	OK	not listed	not listed
Lebow, Marvin	92	Osage	OK	not listed	not listed
Lebreg Inc.	217	Osage	OK	1726-0	SW 332712
Lee, Edna S.	524	Osage	OK	not listed	NE 022010
Legacy Oil & Gas Inc.	218	Osage	OK	6588-0	NW 222611
Leopold, Dick	218	Osage	OK	974-1	NW 232611
Leopold, Dick	218	Osage	OK	973-0	NE 222611
Leopold, Dick	218	Osage	OK	972-0	SE 152611
Leopold, Dick	218	Osage	OK	971-0	SW 142611
Lester, Donald G.	219	Osage	OK	16799-0	NE 132210
Lester, Donald G.	219	Osage	OK	11369-0	NW 272011
Lester, Donald G.	219	Osage	OK	7359-1	NW 022011
Lester, Donald G.	219	Osage	OK	7901-1	NE 022011
Lester, Donald G.	219	Osage	OK	108778-0	NE 212111
Lester, Donald G.	219	Osage	OK	8515-0	SE 022011
Lester, Donald G.	219	Osage	OK	7457-0	NE 202012
Lester, Donald G.	219	Osage	OK	6408-0	SW 212011
Lester, Donald G.	219	Osage	OK	4719-0	NW 282011
Lester, Donald G.	219	Osage	OK	4418-0	SW 022011
Lester, Donald G.	219	Osage	OK	3239-0	SE 202011

Operator	Lessee Number	County	State	Lease Number	Lease Location
Lester, Donald G.	219	Osage	OK	2260-1	SW 102012
Lester, Donald G.	219	Osage	OK	1645-0	NE 112011
Lester, Donald G.	219	Osage	OK	801-0	SE 202012
Lester, Donald G.	219	Osage	OK	415-0	NW 272011
Lewis, Richard J.	1009	Osage	OK	4041-0	NE 032503
Liberty Petroleum	220	Osage	OK	not listed	not listed
Lightner, Harry A.	1263	Osage	OK	10694-0	NE 132207
Lightner, Harry A.	1263	Osage	OK	7415-0	SE 182208
Lil-Mor Oil Company	221	Osage	OK	765-0	NW 312112
Link Oil Company	223	Osage	OK	2720-0	SW 342509
Link Oil Company	223	Osage	OK	16846-0	NW 362309
Link Oil Company	223	Osage	OK	16845-0	NE 362309
Link Oil Company	223	Osage	OK	775-0	NE 332509
Link Oil Company	223	Osage	OK	4597-0	SE 062708
Link Oil Company	223	Osage	OK	23592-0	SW 332509
Link Oil Company	223	Osage	OK	23591-0	NW 332509
Link Oil Company	223	Osage	OK	3339-1	NE 042409
Link Oil Company	223	Osage	OK	776-0	SE 332509
Link Oil Company	223	Osage	OK	650-0	NE 122707
Lion Energy Corp.	911	Osage	OK	not listed	not listed
Little Bear Oil & Gas Company	457	Osage	OK	11086-0	NW 122107
Little Bear Oil & Gas Company	457	Osage	OK	10472-0	NE 112107
Operator	Lessee Number	County	State	Lease Number	Lease Location
Lodestar Corporation	633	Osage	OK	not listed	not listed
Logan Jr., Oscar	725	Osage	OK	not listed	not listed
Long and Hadlock (John A. & Glen A.)	972	Osage	OK	not listed	not listed
Long, M. E.	613	Osage	OK	3660-0	SW 032110
Loop, Paul R.	224	Osage	OK	2266-0	SE 062612
Lucas, Bobby E.	1047	Osage	OK	not listed	not listed
Lynan Energy Inc.	662	Osage	OK	not listed	not listed
Lynn, William R.	782	Osage	OK	11064-0	NW 212309
M & D Operating	425	Osage	OK	not listed	not listed
M & M Oil Company	1201	Osage	OK	not listed	not listed
M & M Oil Company	1202	Osage	OK	not listed	not listed
M & W Oil Company	603	Osage	OK	not listed	not listed
MAC Engineering & Operating Co.	1179	Osage	OK	not listed	not listed
Magana Oil Company	668	Osage	OK	not listed	not listed

Operator	Lessee Number	County	State	Lease Number	Lease Location
Maggard Supply & Oil Company	239	Osage	OK	11658-0	NW 162112
Maggard Supply & Oil Company	239	Osage	OK	10731-0	NE 162112
Maggard Supply & Oil Company	239	Osage	OK	1704-1	SE 162112
Maggard Supply & Oil Company	239	Osage	OK	9307-0	SW 202309
Maggard Supply & Oil Company	239	Osage	OK	9306-0	NE 192309
Maggard Supply & Oil Company	239	Osage	OK	10015-0	NW 292112
Maggard Supply & Oil Company	239	Osage	OK	10014-0	NE 302112
Maggard Supply & Oil Company	239	Osage	OK	10013-0	SW 292112
Maggard Supply & Oil Company	239	Osage	OK	10012-0	NE 312112
Maggard Supply & Oil Company	239	Osage	OK	10011-0	NW 322112
Maggard Supply & Oil Company	239	Osage	OK	10010-0	SE 302112
Maggard Supply & Oil Company	239	Osage	OK	2411-0	SE 292112
Maggard, Joe and Debora	1024	Osage	OK	not listed	not listed
Majoil Company	540	Osage	OK	not listed	not listed
Major Oil Company	124	Osage	OK	not listed	not listed
Maranatha Energy Corporation	710	Osage	OK	not listed	not listed
Marathon Oil Company	240	Osage	OK	not listed	not listed
Markit Oil & Gas	900	Osage	OK	not listed	not listed
Marlman and Watson	241	Osage	OK	555-0	NE 242108
Marmac Resources Company	601	Osage	OK	7246-0	SE 062410
Marmac Resources Company	601	Osage	OK	3471-0	SW 062410
Marmac Resources Company	601	Osage	OK	2831-0	NE 082410
Marmac Resources Company	601	Osage	OK	1788-0	NE 062410
Marmac Resources Company	601	Osage	OK	1721-0	SW 042410
Marmac Resources Company	601	Osage	OK	1087-0	SE 052410
Martin & Seltzer	681	Osage	OK	not listed	not listed
Martin, Charles J.	244	Osage	OK	5699-0	NW 082712
Martin, Charles J.	244	Osage	OK	5579-0	NE 082712
Martin, Charles J.	244	Osage	OK	22555-0	NW 232711
Martin, Charles J.	244	Osage	OK	22341-0	NW 262711
Martin, Charles J.	244	Osage	OK	21218-0	SE 232711
Martin, Charles J.	244	Osage	OK	21033-0	NE 262711
Martin, Charles J.	244	Osage	OK	21032-0	SW 242711
Martin, Charles J.	244	Osage	OK	21031-0	SW 232711
Martin, Charles J.	244	Osage	OK	20811-0	NW 252711
Martin, Charles J.	244	Osage	OK	7526-0	NE 232711
Martin, Charles J.	244	Osage	OK	3419-0	SW 262711

Operator	Lease Number	County	State	Lease Number	Lease Location
Martin, Charles J.	244	Osage	OK	3418-1	SW 252711
Martin, Charles J.	244	Osage	OK	2971-0	NE 352711
Martin, Charles J.	244	Osage	OK	2970-0	SE 262711
Martin, Charles J.	244	Osage	OK	2969-0	NW 352711
Martin, Charles J.	244	Osage	OK	2515-0	SE 182911
Martin, Charles J.	244	Osage	OK	1424-0	NW 352711
Martin, Charles J.	244	Osage	OK	71-0	NE 252711
Martin and Assoc., John R.	205	Osage	OK	not listed	not listed
Mathews West Development Company	627	Osage	OK	9544-0	SE 202609
Mauldin, Sidney	545	Osage	OK	10041-0	NW 332411
Mauldin, Sidney	545	Osage	OK	10189-0	SW 332411
Max Jr., Harry L.	1170	Osage	OK	4720-0	SW 282011
Max Jr., Harry L.	1170	Osage	OK	10442-0	SW 102808
Mayabb Oil Company	246	Osage	OK	16864-0	NW 272012
Mayabb Oil Company	246	Osage	OK	16863-0	SW 272012
Mayabb Oil Company	246	Osage	OK	8290-1	SE 022409
Mayabb Oil Company	246	Osage	OK	8287-0	SW 012409
Mayabb Oil Company	246	Osage	OK	8291-0	SW 022409
Mayabb Oil Company	246	Osage	OK	8289-1	NW 022409
Mayabb Oil Company	246	Osage	OK	26058-0	SE 202311
Mayabb Oil Company	246	Osage	OK	3902-0	NE 272012
Mayfield Production, T.	396	Osage	OK	not listed	not listed
McCabe, Douglas G.	1211	Osage	OK	10156-0	SW 332910
McCabe, Douglas G.	1211	Osage	OK	9800-0	NW 332910
McCabe, John Q.	490	Osage	OK	22376-0	NE 342508
McCabe, John Q.	490	Osage	OK	10703-0	SE 342508
McCabe, William G.	228	Osage	OK	7239-0	SE 062811
McCabe, William G.	228	Osage	OK	11225-0	SE 312209
McCabe, William G.	228	Osage	OK	11224-0	NE 312209
McCabe, William G.	228	Osage	OK	9716-0	SE 342909
McCabe, William G.	228	Osage	OK	3313-0	NE 322910
McCabe, William G.	228	Osage	OK	950-0	NE 132108
McCabe, William G.	228	Osage	OK	637-0	SW 152711
McCabe, William G.	228	Osage	OK	162-0	NE 342909
McCabe, William G.	228	Osage	OK	11444-0	NW 322712
McClintock, R. T.	423	Osage	OK	282-0	SW 322712
McClintock, R. T.	423	Osage	OK	10630-0	SW 162811
McClurkin, C. E.	229	Osage	OK		

Operator	Lessee Number	County	State	Lease Number	Lease Location
McClurkin, C. E.	229	Osage	OK	8231-0	SE 282912
McClurkin, C. E.	229	Osage	OK	8230-0	NE 282912
McClurkin, C. E.	229	Osage	OK	11220-0	NW 362911
McClurkin, C. E.	229	Osage	OK	8251-0	SW 292210
McClurkin, C. E.	229	Osage	OK	8854-0	NW 102406
McCollough, Thomas F.	230	Osage	OK	not listed	not listed
McCord Inc. (Al McCord Inc.)	231	Osage	OK	4041-0	NE 032503
McCurdy, Margaret J.	232	Osage	OK	not listed	not listed
McGee Jr., Troy	1278	Osage	OK	not listed	not listed
McGill, Ralph H. and Janet Lee	366	Osage	OK	3915-0	NW 082512
McGill, Ralph H. and Janet Lee	366	Osage	OK	3425-1	NE 072512
McGill, Ralph H. and Janet Lee	366	Osage	OK	7451-0	NE 322608
MCISAAC Inc., John	802	Osage	OK	not listed	not listed
McJunkin Corporation	351	Osage	OK	not listed	not listed
McKenney Energy Ltd.	635	Osage	OK	not listed	not listed
McKinnon, David	432	Osage	OK	not listed	not listed
McMichael Concrete Co.	1006	Osage	OK	not listed	not listed
McNair, David	234	Osage	OK	not listed	not listed
McPherson, Michael	463	Osage	OK	9862-0	SE 172509
Meadowlark Operating Company	1255	Osage	OK	7278-0	NE 162909
Meadowlark Operating Company	1255	Osage	OK	9810-0	NE 202909
Meadowlark Operating Company	1255	Osage	OK	7670-1	NW 232909
Meadowlark Operating Company	1255	Osage	OK	7124-0	NE 212909
Meadowlark Operating Company	1255	Osage	OK	7123-0	SW 162909
Meadowlark Operating Company	1255	Osage	OK	9824-0	SW 212909
Meadowlark Operating Company	1255	Osage	OK	10057-0	SE 202909
Meadowlark Operating Company	1255	Osage	OK	10056-0	NW202909
Melton, J. W.	758	Osage	OK	not listed	not listed
Mem Oil Company	768	Osage	OK	7023-0	SW 122508
Mem Oil Company	768	Osage	OK	7638-0	NE 012409
Mem Oil Company	768	Osage	OK	10527-0	NW 062410
Mem Oil Company	768	Osage	OK	2177-0	NE 262509
Mem Oil Company	768	Osage	OK	7448-0	SE 232509
Mem Oil Company	768	Osage	OK	1368-0	SW 102410
Mendota Production Company	697	Osage	OK	not listed	not listed
Mennem, Lynn D.	648	Osage	OK	not listed	not listed
Mercer Petroleum Management Inc.	1233	Osage	OK	16857-0	SW 272505

Operator	Lessee Number	County	State	Lease Number	Lease Location
Mercer Petroleum Management Inc.	1233	Osage	OK	16825-0	NW 012110
Mercer Petroleum Management Inc.	1233	Osage	OK	16794-0	NE 012208
Mercer Petroleum Management Inc.	1233	Osage	OK	11674-0	SW 062209
Mercer Petroleum Management Inc.	1233	Osage	OK	11673-0	NW 062209
Mercer Petroleum Management Inc.	1233	Osage	OK	11672-0	SE 012208
Mercer Petroleum Management Inc.	1233	Osage	OK	9473-0	NE 112208
Mercer Petroleum Management Inc.	1233	Osage	OK	11648-0	SW 012208
Mercer Petroleum Management Inc.	1233	Osage	OK	11647-0	NW 012208
Mercer Petroleum Management Inc.	1233	Osage	OK	8938-0	NW 122208
Merida, J. A.	1157	Osage	OK	not listed	not listed
Merrico Oil & Gas Income Fund Ltd.	997	Osage	OK	11329-0	NW 112711
Merrico Oil & Gas Income Fund Ltd.	997	Osage	OK	11328-0	NE 112711
Mesa Petroleum Company	978	Osage	OK	not listed	not listed
Meyer Oil Company Inc.	249	Osage	OK	10626-0	NW 092411
Meyer Oil Company Inc.	249	Osage	OK	26068-0	SW 212411
Meyer Oil Company Inc.	249	Osage	OK	26066-0	NW 212411
Meyer Oil Company Inc.	249	Osage	OK	6308-0	SW 162411
Meyer Oil Company Inc.	249	Osage	OK	5826-0	SE 202411
Meyer Oil Company Inc.	249	Osage	OK	2909-0	NE 082411
Meyer Oil Company Inc.	249	Osage	OK	1407-0	SE 052411
Meyer Oil Company Inc.	249	Osage	OK	1405-1	NE 052411
MGST Inc.	1264	Osage	OK	1913-0	SW 202606
Mid States Petroleum Corp.	426	Osage	OK	not listed	not listed
Mid-Continental Energy Inc.	967	Osage	OK	not listed	not listed
Mid-States Petroleum Corp.	615	Osage	OK	not listed	not listed
Middlebrook, Tom	1345	Osage	OK	8335-0	SE 272908
Middlebrook, Tom	1345	Osage	OK	5969-0	SE 142908
Middlebrook, Tom	1345	Osage	OK	8330-0	SE 232908
Middlebrook, Tom	1345	Osage	OK	8329-0	NW 232908
Middlebrook, Tom	1345	Osage	OK	10742-0	SE 222908
Middlebrook, Tom	1345	Osage	OK	8334-0	NE 272908
Middlebrook, Tom	1345	Osage	OK	8331-0	SW 232908
Middlebrook, Tom	1345	Osage	OK	8328-0	NE 232908
Midwest E.O.R. Inc.	1316	Osage	OK	10356-0	NW 132308
Midwest E.O.R. Inc.	1316	Osage	OK	10354-0	SE 122308
Midwest E.O.R. Inc.	1316	Osage	OK	10283-0	NE 142308
Midwest E.O.R. Inc.	1316	Osage	OK	10281-0	SW 122308

Operator	Lessee Number	County	State	Lease Number	Lease Location
Midwest E.O.R. Inc.	1316	Osage	OK	8306-0	NE 232308
Midwest E.O.R. Inc.	1316	Osage	OK	10357-0	SW 132308
Midwest E.O.R. Inc.	1316	Osage	OK	10355-0	NE 132308
Midwest E.O.R. Inc.	1316	Osage	OK	10353-0	NW 182309
Midwest E.O.R. Inc.	1316	Osage	OK	10282-0	SE 132308
Midwest E.O.R. Inc.	1316	Osage	OK	8308-0	NW 242308
Midwest E.O.R. Inc.	1316	Osage	OK	8303-0	SE 142308
Midwest E.O.R. Inc.	1316	Osage	OK	4855-0	SW 122308
Miller Exploration Co.	1335	Osage	OK	19783-0	NE 282012
Miller Exploration Co.	1335	Osage	OK	8492-0	NE 292012
Miller Exploration Co.	1335	Osage	OK	9025-0	NW 282012
Miller, Clark D.	141	Osage	OK	not listed	not listed
Miller, James R.	475	Osage	OK	24945-0	SW 032606
Min-Tex Oil Corporation	251	Osage	OK	11627-0	NW 052608
Miner Oil Company	1089	Osage	OK	not listed	not listed
Mission Oil & Gas	913	Osage	OK	8297-0	NE 242509
Mitchell, Robert B. and Rosa M.	401	Osage	OK	not listed	not listed
Mix Energy Limited IV	759	Osage	OK	9683-0	SE 262210
Mix-Riley Energy Company	842	Osage	OK	379-0	NW 022611
Mix-Riley Energy Company	842	Osage	OK	444-0	NE 022611
MJC Operating Inc.	871	Osage	OK	not listed	not listed
Moffatt Oil Inc.	405	Osage	OK	not listed	not listed
Mogul Energy Corporation	970	Osage	OK	7520-0	NE 292511
Montejas Exploration & Production Co.	747	Osage	OK	not listed	not listed
Moore Exploration & Development Company	746	Osage	OK	not listed	not listed
Moore, Alan	1163	Osage	OK	not listed	not listed
Moore, Bonnie Rae	252	Osage	OK	6149-1	SW 262911
Moore, Bonnie Rae	252	Osage	OK	2959-1	SE 262911
Moore, Bonnie Rae	252	Osage	OK	956-0	NE 342911
Moore, Bonnie Rae	252	Osage	OK	564-0	SE 272911
Moore, Carl L.	749	Osage	OK	not listed	not listed
Moore, W. T.	253	Osage	OK	10144-0	NE 082111
Moore, W. T.	253	Osage	OK	9408-0	NW 082111
Moore, W. T.	253	Osage	OK	7928-0	SW 082111
Moran-K Oil Co. Inc.	254	Osage	OK	262-0	SE 072411
Moravia Energy Resources Inc.	494	Osage	OK	not listed	not listed
Moravia Energy Resources Inc.	1005	Osage	OK	7590-0	NE 292712

Operator	Lesee Number	County	State	Lease Number	Lease Location
Morgan, Don	903	Osage	OK	not listed	not listed
Moriah Oil Company Inc.	988	Osage	OK	not listed	not listed
Morrison Trust No. 1, Kenneth	974	Osage	OK	not listed	not listed
Moser, Edna	807	Osage	OK	not listed	not listed
Moser, William	470	Osage	OK	not listed	not listed
Mounts, Blanche L.	255	Osage	OK	27390-0	NW 012610
Mounts, Blanche L.	255	Osage	OK	3513-1	SE 362710
Moze Inc.	1049	Osage	OK	2230-0	SW 032412
Moze Inc.	1049	Osage	OK	18-0	SE 032412
Moze Inc.	1049	Osage	OK	3223-0	NW 032412
Moze Inc.	1049	Osage	OK	3222-1	NE 032412
MPG Oil Corporation	831	Osage	OK	not listed	not listed
MPV Energy Inc.	721	Osage	OK	not listed	not listed
Murphy Oil & Gas Inc., S. J.	1279	Osage	OK	10717-0	SW 092211
Murphy Oil & Gas Inc., S. J.	1279	Osage	OK	8950-0	SW 132311
Murphy Oil & Gas Inc., S. J.	1279	Osage	OK	10624-0	SW 052211
Murphy Oil & Gas Inc., S. J.	1279	Osage	OK	8437-0	NW 352311
Murphy Oil & Gas Inc., S. J.	1279	Osage	OK	8951-0	SE 142311
Murphy Oil & Gas Inc., S. J.	1279	Osage	OK	2439-1	SW 242311
Murphy Oil & Gas Inc., S. J.	1279	Osage	OK	8689-0	SE 232311
Murphy Oil & Gas Inc., S. J.	1279	Osage	OK	1452-0	SE 262311
Murphy Oil & Gas Inc., S. J.	1279	Osage	OK	1518-0	NW 262311
Murphy Oil & Gas Inc., S. J.	1279	Osage	OK	8436-0	SW 262311
Murphy Oil & Gas Inc., S. J.	1279	Osage	OK	751-0	NE 262311
Murphy Oil & Gas Inc., S. J.	1279	Osage	OK	1728-0	NE 052211
Murphy Oil & Gas Inc., S. J.	1279	Osage	OK	10716-0	NW 092211
Murphy Oil & Gas Inc., S. J.	1279	Osage	OK	6735-0	SE 092211
Murphy Oil & Gas Inc., S. J.	1279	Osage	OK	7809-0	NE 092211
Murphy Oil & Gas Inc., S. J.	1279	Osage	OK	8711-0	SW 042211
Murphy Oil & Gas Inc., S. J.	1279	Osage	OK	2004-0	NW 052211
Murphy Oil & Gas Inc., S. J.	1279	Osage	OK	1729-0	SE 052211
Murphy, Jack	864	Osage	OK	not listed	not listed
Murray Hill Oil & Gas Company	818	Osage	OK	not listed	not listed
Murrie, T. W.	256	Osage	OK	not listed	not listed
Myers, Jack Glenn	971	Osage	OK	10708-0	NW 262810
N M & O Operating Company	1225	Osage	OK	not listed	not listed
N.C.R.A.	849	Osage	OK	not listed	not listed

Operator	Lesse Number	County	State	Lease Number	Lease Location
Nadel and Gussman	257	Osage	OK	8439-0	NE 292308
Nadel and Gussman	257	Osage	OK	9746-0	NE 012407
Nadel and Gussman	257	Osage	OK	11525-0	NW 132207
Nadel and Gussman	257	Osage	OK	11505-0	SW 062309
Nadel and Gussman	257	Osage	OK	11504-0	NW 022208
Nadel and Gussman	257	Osage	OK	8943-0	SW 212112
Nadel and Gussman	257	Osage	OK	26655-0	SE 032308
Nadel and Gussman	257	Osage	OK	26479-0	NW 102308
Nadel and Gussman	257	Osage	OK	26478-0	SW 032308
Nadel and Gussman	257	Osage	OK	9795-1	SW 282309
Nadel and Gussman	257	Osage	OK	9794-1	NE 282309
Nadel and Gussman	257	Osage	OK	9793-1	SW 272309
Nadel and Gussman	257	Osage	OK	9792-1	NW 272309
Nadel and Gussman	257	Osage	OK	9711-0	NW 182409
Nadel and Gussman	257	Osage	OK	8486-0	SE 032208
Nadel and Gussman	257	Osage	OK	8485-0	NE 032208
Nadel and Gussman	257	Osage	OK	8305-0	NW 182308
Nadel and Gussman	257	Osage	OK	7899-0	SE 322308
Nadel and Gussman	257	Osage	OK	7874-0	NW 122207
Nadel and Gussman	257	Osage	OK	7838-0	SE 342409
Nadel and Gussman	257	Osage	OK	7837-0	SW 072409
Nadel and Gussman	257	Osage	OK	7836-0	NE 032309
Nadel and Gussman	257	Osage	OK	7835-0	SE 122408
Nadel and Gussman	257	Osage	OK	7834-0	SW 302308
Nadel and Gussman	257	Osage	OK	7833-0	NW 302308
Nadel and Gussman	257	Osage	OK	7832-1	NW 202308
Nadel and Gussman	257	Osage	OK	7831-0	SW 192308
Nadel and Gussman	257	Osage	OK	7830-0	SE 192308
Nadel and Gussman	257	Osage	OK	7829-0	NE 192308
Nadel and Gussman	257	Osage	OK	7828-0	NE 362307
Nadel and Gussman	257	Osage	OK	7826-0	SE 262307
Nadel and Gussman	257	Osage	OK	7825-0	NE 262307
Nadel and Gussman	257	Osage	OK	7824-0	SW 252307
Nadel and Gussman	257	Osage	OK	7823-0	SE 252307
Nadel and Gussman	257	Osage	OK	7822-0	NW 252307
Nadel and Gussman	257	Osage	OK	7821-0	NE 252307
Nadel and Gussman	257	Osage	OK	7820-0	SW 242307

Operator	Lessee Number	County	State	Lease Number	Lease Location
Nadel and Gussman	257	Osage	OK	7819-0	SE 242307
Nadel and Gussman	257	Osage	OK	7796-0	NE 182210
Nadel and Gussman	257	Osage	OK	7442-0	SE 032307
Nadel and Gussman	257	Osage	OK	7441-1	NE 032207
Nadel and Gussman	257	Osage	OK	7317-0	NE 102407
Nadel and Gussman	257	Osage	OK	7098-0	SE 132207
Nadel and Gussman	257	Osage	OK	7096-0	SW 122207
Nadel and Gussman	257	Osage	OK	6828-1	SE 112408
Nadel and Gussman	257	Osage	OK	6775-0	NW 022309
Nadel and Gussman	257	Osage	OK	6687-0	SW 362508
Nadel and Gussman	257	Osage	OK	6683-0	NW 122408
Nadel and Gussman	257	Osage	OK	6679-0	NW 012408
Nadel and Gussman	257	Osage	OK	6664-0	NE 072309
Nadel and Gussman	257	Osage	OK	6143-0	SW 352409
Nadel and Gussman	257	Osage	OK	6142-0	SE 352409
Nadel and Gussman	257	Osage	OK	6140-0	NE 342409
Nadel and Gussman	257	Osage	OK	5785-0	NE 242307
Nadel and Gussman	257	Osage	OK	5651-0	SE 242407
Nadel and Gussman	257	Osage	OK	5425-0	SE 092808
Nadel and Gussman	257	Osage	OK	5008-1	NW 242307
Nadel and Gussman	257	Osage	OK	4839-0	SE 182308
Nadel and Gussman	257	Osage	OK	4836-0	NE 052208
Nadel and Gussman	257	Osage	OK	4835-0	NW 042208
Nadel and Gussman	257	Osage	OK	3930-1	NE 222408
Nadel and Gussman	257	Osage	OK	3760-1	NE 132207
Nadel and Gussman	257	Osage	OK	3759-0	SE 122207
Nadel and Gussman	257	Osage	OK	3757-0	NE 012207
Nadel and Gussman	257	Osage	OK	3607-0	NW 122108
Nadel and Gussman	257	Osage	OK	3606-0	NE 122108
Nadel and Gussman	257	Osage	OK	3091-0	SW 142307
Nadel and Gussman	257	Osage	OK	2899-0	NE 022108
Nadel and Gussman	257	Osage	OK	2445-0	NE 222307
Nadel and Gussman	257	Osage	OK	1555-0	SW 162209
Nadel and Gussman	257	Osage	OK	1431-1	SW 152209
Nadel and Gussman	257	Osage	OK	1431-0	SW 152209
Nadel and Gussman	257	Osage	OK	1413-0	NW 232307
Nadel and Gussman	257	Osage	OK	1412-0	NE 232307

Operator	Lesse Number	County	State	Lease Number	Lease Location
Nadel and Gussman	257	Osage	OK	1120-0	NW 222209
Nadel and Gussman	257	Osage	OK	626-1	NW 192308
Nadel and Gussman	257	Osage	OK	626-0	SW 182308
Nadel and Gussman	257	Osage	OK	522-0	SE 012108
Nadel and Gussman	257	Osage	OK	521-0	NE 012108
Nadel and Gussman	257	Osage	OK	408-0	SE 162209
Nadel and Gussman	257	Osage	OK	315-1	NW 282309
Nadel and Gussman	257	Osage	OK	114-0	NE 212209
National Zinc Company	493	Osage	OK	not listed	not listed
Native American Products	632	Osage	OK	not listed	not listed
Natural Gas Compression Corp.	1082	Osage	OK	10291-0	SE 142910
NCNB Texas National Bank	1139	Osage	OK	not listed	not listed
Neal, Gary	564	Osage	OK	not listed	not listed
Neff, George & Thomasine	907	Osage	OK	94-2	NE 042012
Neff, George & Thomasine	907	Osage	OK	94-1	NE 042012
Neff, George & Thomasine	907	Osage	OK	10819-0	SE 022404
Neff, George & Thomasine	907	Osage	OK	10820-0	NW 122404
Neff, George & Thomasine	907	Osage	OK	10818-0	SW 012404
Neff, George & Thomasine	907	Osage	OK	8258-0	NW 072410
Neff, George & Thomasine	907	Osage	OK	10633-0	NE 352110
Neff, George & Thomasine	907	Osage	OK	7207-0	NW 312110
Neff, George & Thomasine	907	Osage	OK	6279-0	NE 312110
Neff, George & Thomasine	907	Osage	OK	302-0	SE 302110
Neptune Oil Ltd.	259	Osage	OK	not listed	not listed
Nervous Energy	358	Osage	OK	not listed	not listed
New London Oil Inc.	732	Osage	OK	not listed	not listed
Newman Properties Corporation	532	Osage	OK	not listed	not listed
Nichols, Bob	1012	Osage	OK	not listed	not listed
Nicor Exploration Company	701	Osage	OK	not listed	not listed
Noble, Stan	1093	Osage	OK	not listed	not listed
Nohud Inc.	1186	Osage	OK	11554-0	NW 172911
North Central Ready-Mix Inc.	242	Osage	OK	not listed	not listed
North Elm Creek (A Joint Venture)	261	Osage	OK	not listed	not listed
North River Petroleum Company	823	Osage	OK	6727-0	NE 142905
North Timbers Partnership	1063	Osage	OK	not listed	not listed
Northcutt, Paul	260	Osage	OK	10461-0	NW 292410
Northcutt, Paul	260	Osage	OK	10460-0	NE 292410

Operator	Lesse Number	County	State	Lease Number	Lease Location
Northcutt, Paul	260	Osage	OK	10459-0	SW 202410
Northcutt, Paul	260	Osage	OK	10458-0	NE 202410
Northcutt, Paul	260	Osage	OK	10155-0	SE 192410
Northcutt, Paul	260	Osage	OK	3955-0	SE 202410
Northwind Development Co.	262	Osage	OK	9791-1	NW 142809
Northwind Development Co.	262	Osage	OK	7013-0	NE 162809
Northwind Development Co.	262	Osage	OK	6391-0	SE 152809
Northwind Development Co.	262	Osage	OK	5643-0	NE 152809
Northwind Development Co.	262	Osage	OK	3710-1	SE 102809
Northwind Development Co.	262	Osage	OK	3495-0	SW 152809
Northwind Development Co.	262	Osage	OK	3494-0	NW 152809
Nossaman and Nossaman (S. L. & Elmo E.)	948	Osage	OK	17443-0	NW 152208
Nossaman and Nossaman (S. L. & Elmo E.)	948	Osage	OK	9528-0	SW 152208
Nossaman and Nossaman (S. L. & Elmo E.)	948	Osage	OK	2558-0	NE 152208
NPC Holdings	78	Osage	OK	not listed	not listed
O'Daniel, William S.	1246	Osage	OK	not listed	not listed
O'Donnell, Bill C.	263	Osage	OK	331-0	NW 132208
O'Donnell, Bill C.	263	Osage	OK	9405-0	NW 292308
O'Donnell, Bill C.	263	Osage	OK	2818-0	NE 082012
O'Neal Oil Properties	718	Osage	OK	9184-0	SW 102308
Oil City Petroleum Inc.	778	Osage	OK	8170-0	SW 182511
Oil City Petroleum Inc.	778	Osage	OK	5835-0	SE 182511
Oil City Petroleum Inc.	778	Osage	OK	5834-0	NW 182511
Oil Investors Ltd.	619	Osage	OK	not listed	not listed
Oil of Oy Vay Inc.	1122	Osage	OK	not listed	not listed
Oil of Oy Vay Incorporated	1113	Osage	OK	not listed	SE 26 11
Oil Operations Inc.	264	Osage	OK	9925-0	NE 302408
Oil Operations Inc.	264	Osage	OK	11570-0	SE 092508
Oil Operations Inc.	264	Osage	OK	2573-1	SW 202408
Oil Operations Inc.	264	Osage	OK	26979-0	SW 362407
Oil Operations Inc.	264	Osage	OK	25774-0	SW 092508
Oil Operations Inc.	264	Osage	OK	25773-0	SE 092508
Oil Operations Inc.	264	Osage	OK	25771-0	NE 092508
Oil Operations Inc.	264	Osage	OK	2578-1	NW 292408
Oil Operations Inc.	264	Osage	OK	2573-0	SW 202408
Oil Operations Inc.	264	Osage	OK	2570-0	SE 192408
Oil Patch Energy Co.	149	Osage	OK	9312-0	NE 342810

Operator	Lesse Number	County	State	Lease Number	Lease Location
Oil Patch Energy Co.	149	Osage	OK	9303-0	SE 342810
Oil Patch Energy Co.	149	Osage	OK	9302-0	SE 272810
Oilfield Operating Company Inc.	1141	Osage	OK	10127-0	NW 042107
Oilfield Operating Company Inc.	1141	Osage	OK	11422-0	SW 172207
OK Tank Trucks Inc.	678	Osage	OK	10958-0	SW 032508
OK Tank Trucks Inc.	678	Osage	OK	8432-0	SE 172209
Okie (Osage) Oil Company	416	Osage	OK	not listed	not listed
Okie Crude Company	1117	Osage	OK	2594-0	SW 122608
Okie Crude Company	1117	Osage	OK	1185-0	NE 132608
Okie Crude Company	1117	Osage	OK	2593-0	SE 122608
Okie Crude Company	1117	Osage	OK	1664-0	SW 072609
Okie Crude Company	1117	Osage	OK	7392-0	SE 042304
Oklahoma Drilling Corporation	462	Osage	OK	6828-0	SE 112408
Oklahoma Liquid Resources Inc.	1328	Osage	OK	8897-0	SW 142509
Oklahoma Liquid Resources Inc.	1328	Osage	OK	27409-0	NE 192508
Oklahoma Natural Gas Company	1114	Osage	OK	not listed	not listed
Oklahoma Silurian Oil Co.-W. C. McBride	227	Osage	OK	3223-1	NE 182312
Oklahoma Silurian Oil Co.-W. C. McBride	227	Osage	OK	3222-0	NW 172312
Oklahoma Silurian Oil Co.-W. C. McBride	227	Osage	OK	3221-0	NE 172312
Oklahoma Silurian Oil Co.-W. C. McBride	227	Osage	OK	1070-0	NW 022311
Oklahoma Silurian Partners	650	Osage	OK	10974-0	NW 182312
Oklahoma Silurian Partners	650	Osage	OK	2438-0	SW 172312
Oklahoma Silurian Partners	650	Osage	OK	2424-0	SE 182312
Oklahoma Silurian Partners	650	Osage	OK	2446-0	SE 172312
Oklahoma-Nevada Oil & Gas Exploration	561	Osage	OK	not listed	not listed
Okmar Oil Co.	265	Osage	OK	10467-0	NE 222810
Okmar Oil Co.	265	Osage	OK	1528-0	NW 312510
Okmar Oil Co.	265	Osage	OK	1475-0	SE 312510
Okmar Oil Co.	265	Osage	OK	1450-0	SE 272210
Okmar Oil Co.	265	Osage	OK	497-0	NW 232810
Okmar Oil Co.	265	Osage	OK	446-0	NE 232210
Old Oil Production Service	592	Osage	OK	not listed	not listed
Oliphant, Charles W.	1053	Osage	OK	not listed	not listed
Olmstead, Randy	719	Osage	OK	not listed	not listed
Oneok Exploration Inc.	454	Osage	OK	1449-0	SE 212012
Onion Prairie Oil & Gas	417	Osage	OK	not listed	not listed
Osage County	446	Osage	OK	not listed	not listed

Operator	Lessee Number	County	State	Lease Number	Lease Location
Osage Energy Partners Inc.	695	Osage	OK	9369-1	NW 232506
Osage Exploration Company	180	Osage	OK	not listed	not listed
Osage Holding's Limited	1253	Osage	OK	not listed	not listed
Osage Logging Company	1240	Osage	OK	not listed	not listed
Osage Oil and Transportation	464	Osage	OK	not listed	not listed
Osage Operating	1333	Osage	OK	11607-0	SW 162511
Osage Sawdust Oil Company	577	Osage	OK	not listed	not listed
Osage Tribe of Indians	1300	Osage	OK	not listed	not listed
Osborne Oil Co. of Dallas TX	267	Osage	OK	27881-0	NE 332409
Overland Resources Ltd.	942	Osage	OK	7363-1	NE 022406
Oxy U.S.A. Inc.	949	Osage	OK	3710-2	SE 122505
P & K Well Service	1344	Osage	OK	11469-0	NW 332010
P.B.M. Production Inc.	486	Osage	OK	not listed	not listed
Petrok Energy Inc.	1132	Osage	OK	11639-0	NE 062512
Padgett Jr., Morris	618	Osage	OK	not listed	not listed
Padre Oil and Gas	835	Osage	OK	not listed	not listed
Palisades Investores Inc.	1159	Osage	OK	not listed	not listed
Panaco Inc.	1217	Osage	OK	9328-0	SW 172711
Panaco Inc.	1217	Osage	OK	10629-0	NW 072711
Panaco Inc.	1217	Osage	OK	10350-0	SE 122710
Panaco Inc.	1217	Osage	OK	7627-0	NE 122710
Papa, Juanita	458	Osage	OK	not listed	not listed
Park, Geraldine A.	269	Osage	OK	3198-0	SE 042112
Park, Kenneth Y.	1066	Osage	OK	8772-0	NW 232211
Park, Kenneth Y.	1066	Osage	OK	9317-0	NE 232211
Park, Kenneth Y.	1066	Osage	OK	26922-0	SW 232311
Park, Kenneth Y.	1066	Osage	OK	26921-0	NW 232311
Park, William M.	402	Osage	OK	839-0	SW 142012
Park, William M.	402	Osage	OK	5533-1	SW 272012
Park, William M.	402	Osage	OK	2572-0	SE 222012
Park, William M.	402	Osage	OK	5810-0	NE 152012
Park 1987 Revocable Living Trust	270	Osage	OK	1585-0	NE 042112
Park 1987 Revocable Living Trust	270	Osage	OK	1584-0	SE 332212
Parker & Parsley Devel Company	1239	Osage	OK	not listed	not listed
Parker, James A.	445	Osage	OK	5609-0	SW 212012
Parker, James A.	445	Osage	OK	5892-0	SW 222012
Parks Concrete Company	518	Osage	OK	6222-2	NW 192210

Operator	Lesee Number	County	State	Lease Number	Lease Location
Parks, John L.	887	Osage	OK	288-0	NW 112410
Parks, John L.	887	Osage	OK	548-0	NW 282408
Parks, John L.	887	Osage	OK	4590-0	NE 282408
Parsage Oil Co.	271	Osage	OK	9713-0	SW 272408
Parsage Oil Co.	271	Osage	OK	3366-0	NW 022308
Parsage Oil Co.	271	Osage	OK	1644-0	SE 342408
Parsage Oil Co.	271	Osage	OK	1011-0	NW 272408
Parsage Oil Co.	271	Osage	OK	628-0	NE 032308
Parsage Oil Co.	271	Osage	OK	257-0	SW 352408
Paulsen, William	986	Osage	OK	not listed	not listed
Payne, Frank	1276	Osage	OK	11483-0	NW 172707
Payne, Frank	1276	Osage	OK	11479-0	NE 182707
Paystone Oil Corporation and	980	Osage	OK	7872-0	SE 082111
Paystone Oil Corporation and	980	Osage	OK	6892-0	NW 052111
PDI Inc.	1162	Osage	OK	970-0	NW 102503
Peak, Nina Mae	1004	Osage	OK	not listed	not listed
Pease III, George William	856	Osage	OK	11449-0	NE 332606
Pease III, George William	856	Osage	OK	4030-0	SE 332606
Pease Jr., George	273	Osage	OK	not listed	not listed
Pecos Oil & Gas Inc.	908	Osage	OK	not listed	not listed
Polaris Energy Development Company	1181	Osage	OK	11663-0	NW 322711
Polaris Energy Development Company	1181	Osage	OK	11243-1	NW 052611
Polaris Energy Development Company	1181	Osage	OK	7530-0	SW 322711
Polaris Energy Development Company	1181	Osage	OK	3421-0	SW 312711
Polaris Energy Development Company	1181	Osage	OK	3420-0	SE 312711
Pedestal Company	274	Osage	OK	9718-0	NW 332503
Pedestal Company	274	Osage	OK	7832-0	NE 322503
Pemex Inc.	275	Osage	OK	not listed	not listed
Performance Petroleum Co.	1207	Osage	OK	11629-0	NE 202411
Performance Petroleum Co.	1207	Osage	OK	10181-0	NE 012411
Performance Petroleum Co.	1207	Osage	OK	5629-0	SE 012411
Performance Petroleum Co.	1207	Osage	OK	5632-0	NE 122411
Performance Petroleum Co.	1207	Osage	OK	10519-0	SE 022411
Performance Petroleum Co.	1207	Osage	OK	5630-0	SW 012411
Performance Petroleum Co.	1207	Osage	OK	4150-0	NW 122411
Performance Petroleum Co.	1207	Osage	OK	3262-0	NW 042512
Performance Petroleum Co.	1207	Osage	OK	3484-0	NE 292510

Operator	Lease Number	County	State	Lease Number	Lease Location
Performance Petroleum Co.	1207	Osage	OK	24073-0	SW 202510
Performance Petroleum Co.	1207	Osage	OK	3292-0	SW 332612
Performance Petroleum Co.	1207	Osage	OK	3288-0	SW 322612
Perkins Energy Company	276	Osage	OK	10484-0	NW 212505
Perkins Energy Company	276	Osage	OK	8707-0	SE 202911
Perkins Energy Company	276	Osage	OK	2916-0	NE 202911
Perkins Energy Company	276	Osage	OK	1750-0	NE 192911
Perkins Energy Company	276	Osage	OK	1573-0	NE 202505
Perkins Energy Company	276	Osage	OK	599-0	NW 012406
Permian Corporation	1182	Osage	OK	not listed	not listed
Perrin Drilling Company	656	Osage	OK	10838-0	NW 302309
Perrin, Jack Dee & Sherman	1184	Osage	OK	949-0	SE 122208
Perrin, Jack Dee & Sherman	1184	Osage	OK	695-0	NE 132208
Perrin, Sherman	621	Osage	OK	8878-0	NW 302309
Petro Source Partners Ltd.	1259	Osage	OK	not listed	not listed
Petrogas Exploration	687	Osage	OK	8967-0	SW 322910
Petrol Properties Inc.	805	Osage	OK	not listed	not listed
Petroleum Equity Investments	658	Osage	OK	not listed	not listed
Petroleum Inc.	47	Osage	OK	not listed	not listed
Petroleum Reserve Corporation	284	Osage	OK	not listed	not listed
Petroleum Resources Company	775	Osage	OK	10568-0	NE 282109
Petroleum Resources Company	775	Osage	OK	10034-0	SW 282109
Petroleum Resources Company	775	Osage	OK	10033-0	NW 282109
Petrolic Corporation	880	Osage	OK	3113-0	SE 182411
Petromark Inc.	794	Osage	OK	not listed	not listed
Petromark Resources Company	858	Osage	OK	not listed	not listed
Petropower	403	Osage	OK	27407-0	SW 062408
Petropower	403	Osage	OK	21174-0	NW 032308
Phillips Completion Corporation	548	Osage	OK	not listed	not listed
Phillips Foundation, Frank	497	Osage	OK	7514-0	NW 152511
Phillips Petroleum Company	278	Osage	OK	16786-0	SW 262705
Phillips Petroleum Company	278	Osage	OK	16875-0	SE 262705
Phillips Petroleum Company	278	Osage	OK	168-1	NW 168168
Phillips Petroleum Company	278	Osage	OK	7538-2	NW 022506
Phillips Petroleum Company	278	Osage	OK	7538-0	NW 022506
Phillips Petroleum Company	278	Osage	OK	26667-0	NW 042307
Phillips Petroleum Company	278	Osage	OK	25667-1	NE 022605

Operator	Lessee Number	County	State	Lease Number	Lease Location
Phillips Petroleum Company	278	Osage	OK	5096-0	SW 292910
Phillips Petroleum Company	278	Osage	OK	5095-0	SE 292910
Phillips Petroleum Company	278	Osage	OK	5093-0	NE 292910
Phillips Petroleum Company	278	Osage	OK	3755-0	SR 111111
Phillips Petroleum Company	278	Osage	OK	3718-0	NE 032705
Phillips Petroleum Company	278	Osage	OK	3099-0	NW 012607
Phillips Petroleum Company	278	Osage	OK	830-1	SW 122502
Phillips Petroleum Company	896	Osage	OK	25667-0	NE 022605
Phillips Foundation, Frank	422	Osage	OK	not listed	not listed
Phillips, Warren P.	487	Osage	OK	not listed	not listed
Phoenix Enterprises Corporation	675	Osage	OK	5469-1	SW 192612
Pierce, Charles O.	280	Osage	OK	8236-0	NW 162612
Pierce, Charles O.	280	Osage	OK	3534-0	SW 342309
Pierce, Charles O.	280	Osage	OK	1725-0	NW 032209
Pierce, Charles O.	280	Osage	OK	003-1	NE 162612
Pierce, Richard D.	440	Osage	OK	not listed	not listed
Pierce, Sam	281	Osage	OK	2234-0	SW 302710
Pierce, Sam	281	Osage	OK	1246-1	NW 302710
Pierce, Sam	281	Osage	OK	1154-0	SW 182710
Pierce, William Earl	282	Osage	OK	4744-0	NW 102411
Pilant, Troy E.	466	Osage	OK	not listed	not listed
Pilot Energy Corporation	385	Osage	OK	not listed	not listed
Pilot-Mcisaac (Joint Venture)	443	Osage	OK	not listed	not listed
Pinney, Bob and Virginia	704	Osage	OK	not listed	not listed
Pinney, Floyd C.	581	Osage	OK	not listed	not listed
Pitco Production Company	947	Osage	OK	not listed	not listed
Pitcock Inc.	667	Osage	OK	8302-0	SE 332208
Pitcock Inc.	667	Osage	OK	7673-0	SW 342208
Pittencrieff America Inc.	1194	Osage	OK	not listed	not listed
Plenergy Development Ltd.	711	Osage	OK	16815-0	NW 312712
Plenergy Development Ltd.	711	Osage	OK	11358-0	NE 202807
Plenergy Development Ltd.	711	Osage	OK	11361-0	SW 212807
Plenergy Development Ltd.	711	Osage	OK	11365-0	NE 292807
Plenergy Development Ltd.	711	Osage	OK	11360-0	SE 212807
Plenergy Development Ltd.	711	Osage	OK	11362-0	SW 222807
Plenergy Development Ltd.	711	Osage	OK	11363-0	NE 282807
Plenergy Development Ltd.	711	Osage	OK	11392-0	NW 282807

Operator	Lessee Number	County	State	Lease Number	Lease Location
Plenergy Development Ltd.	711	Osage	OK	11359-0	SE 282807
Plenergy Development Ltd.	711	Osage	OK	11364-0	SE 282807
Plenergy Development Ltd.	711	Osage	OK	11393-0	SW 282807
Plenergy Development Ltd.	711	Osage	OK	11618-0	NW 212409
Plenergy Development Ltd.	711	Osage	OK	11577-0	NW 212807
Plenergy Development Ltd.	711	Osage	OK	11571-0	NE 362711
Plenergy Development Ltd.	711	Osage	OK	2850-0	SE 122310
Pointer, Daisy E.	285	Osage	OK	2152-0	SE 232910
Ponca Resources	595	Osage	OK	not listed	not listed
Portco Inc.	855	Osage	OK	11596-0	SW 362210
Portco Inc.	855	Osage	OK	11595-0	SE 352210
Portco Inc.	855	Osage	OK	8681-0	SE 282411
Portco Inc.	855	Osage	OK	7150-0	NW 342411
Portco Inc.	855	Osage	OK	7149-0	NE 332411
Portco Inc.	855	Osage	OK	7148-0	SW 272411
Portco Inc.	855	Osage	OK	7147-0	NW 272411
Portco Inc.	855	Osage	OK	10691-0	SW 292411
Portco Inc.	855	Osage	OK	10690-0	NW 322411
Portco Inc.	855	Osage	OK	9525-0	SW 282411
Portco Inc.	855	Osage	OK	9107-1	SE 292411
Potter, Larry D.	866	Osage	OK	not listed	not listed
PPS Oil Company	894	Osage	OK	3480-0	SW 342410
Prater, Bob	501	Osage	OK	not listed	not listed
Prather and Henry (George & Nadean)	1000	Osage	OK	11139-0	SE 302712
Prather and Henry (George & Nadean)	1000	Osage	OK	10959-0	SE 302712
Pratt, William	393	Osage	OK	8292-0	NW 092409
Premier Operating Company	798	Osage	OK	not listed	not listed
Presidential Petroleum	610	Osage	OK	not listed	not listed
Presley Petroleum Company	1299	Osage	OK	16819-0	NW 102304
Prime Energy	1223	Osage	OK	not listed	not listed
Prime Leases I. Ltd.	636	Osage	OK	not listed	not listed
Prime Petroleum Inc.	1105	Osage	OK	not listed	not listed
Prince Petroleum Inc.	991	Osage	OK	not listed	not listed
Pringle Operating Company	286	Osage	OK	25192-0	SW 202311
Pringle Operating Company	286	Osage	OK	10151-0	NE 062211
Pringle Operating Company	286	Osage	OK	10125-0	SE 282311
Pringle Operating Company	286	Osage	OK	10124-0	SW 282311

Operator	Lease Number	County	State	Lease Number	Lease Location
Pringle Operating Company	286	Osage	OK	10123-0	NE 322311
Pringle Operating Company	286	Osage	OK	10122-0	NW 332311
Pringle Operating Company	286	Osage	OK	8183-0	SE 292311
Pringle Operating Company	286	Osage	OK	8182-0	NW 062211
Pringle Operating Company	286	Osage	OK	7955-0	NE 282311
Pringle Operating Company	286	Osage	OK	7113-0	SE 062211
Pringle Operating Company	286	Osage	OK	5568-0	NE 312311
Pringle Operating Company	286	Osage	OK	2346-0	NE 332311
Pringle Operating Company	286	Osage	OK	2168-0	NW 292311
Pringle Operating Company	286	Osage	OK	1947-0	SE 192311
Producers Oil Company	287	Osage	OK	466-0	NE 192711
Producers Oil Company	287	Osage	OK	23342-0	SW 182711
Producers Oil Company	287	Osage	OK	23341-0	SE 182711
Producers Oil Company	287	Osage	OK	24067-0	NW 172711
Producers Oil Company	287	Osage	OK	1178-0	SW 082711
Producers Oil Company	287	Osage	OK	399-0	NE 262409
Producers Oil Company	287	Osage	OK	723-0	NE 132707
Producers Oil Company	287	Osage	OK	1516-0	NW 192508
Producers Oil Company	287	Osage	OK	7455-0	SW 342308
Producers Oil Company	287	Osage	OK	7454-0	NW 342308
Producers Oil Company	287	Osage	OK	7453-0	SE 332308
Producers Oil Company	287	Osage	OK	7452-0	NE 332308
Producers Oil Company	287	Osage	OK	7887-0	SE 202308
Producers Oil Company	287	Osage	OK	7886-0	NE 202308
Producers Oil Company	287	Osage	OK	11300-0	SE 062503
Producers Oil Company	287	Osage	OK	11227-0	SE 202810
Producers Oil Company	287	Osage	OK	2910-0	SE 162810
Pruitt Corp, J. D.	248	Osage	OK	not listed	not listed
Putnam, Roy	1062	Osage	OK	1720-0	SE 102412
Putnam, Roy	1062	Osage	OK	324-0	SW 102412
Putnam, Roy	1062	Osage	OK	160-0	NE 152412
Pyramid Oil Company	103	Osage	OK	not listed	not listed
Quapaw Company, The	826	Osage	OK	not listed	not listed
Quench Oil & Gas Inc.	1102	Osage	OK	11353-0	SW 122503
Quench Oil & Gas Inc.	1102	Osage	OK	11352-0	NW 122503
Quench Oil & Gas Inc.	1102	Osage	OK	11351-0	NE 122503
Quench Oil & Gas Inc.	1102	Osage	OK	10006-0	SW 012503

Operator	Lessee Number	County	State	Lease Number	Lease Location
Quick Draw Tank Service	448	Osage	OK	not listed	not listed
Quillin, Jerry	792	Osage	OK	not listed	not listed
R & N Oil Company	982	Osage	OK	not listed	not listed
R & W Oil Company	777	Osage	OK	10138-0	SW 202710
R & W Oil Company	777	Osage	OK	5073-0	NW 292710
R & W Oil Company	777	Osage	OK	5072-0	NE 292710
R. C. Oil Company	872	Osage	OK	11091-0	NW 282711
R.D.T. Properties (A General Partnership)	563	Osage	OK	10957-0	NE 042108
R.D.T. Properties (A General Partnership)	563	Osage	OK	8490-0	SE 082112
Rainbow Oil and Gas Company	288	Osage	OK	4563-0	NE 012810
Rainbow Production Company	289	Osage	OK	not listed	not listed
Rainbow Production Company	not listed	Osage	OK	6658-0	NE 202712
Rainbow Production Company	not listed	Osage	OK	962-0	NE 172712
Rainbow Production Company	not listed	Osage	OK	961-0	SE 082712
Rainbow Production Company	not listed	Osage	OK	2513-0	SW 202611
Ram Exploration Company	394	Osage	OK	not listed	not listed
Ramona Project Limited Partnership	321	Osage	OK	not listed	not listed
Ratliff, Bryan P.	923	Osage	OK	not listed	not listed
RB Energy Inc.	330	Osage	OK	9551-1	SW 332311
Ready, Ray W.	290	Osage	OK	not listed	not listed
Ready, Sarah	751	Osage	OK	not listed	not listed
Real Estate Enterprises Inc.	556	Osage	OK	not listed	not listed
Red Bear Drilling	1319	Osage	OK	not listed	not listed
Red Bear Oil	1190	Osage	OK	11488-0	SE 192511
Red Bear Oil	1190	Osage	OK	11492-0	SW 202511
Red Bear Oil	1190	Osage	OK	11490-0	NW 202511
Red Bear Oil	1190	Osage	OK	11489-0	NE 202511
Red River Exploration	844	Osage	OK	not listed	not listed
Redcorn, C. R.	641	Osage	OK	not listed	not listed
Reeves, Harold D.	293	Osage	OK	not listed	not listed
Reeves, Hugh D.	442	Osage	OK	not listed	not listed
Regent Oil & Gas Inc./ Larry O. Hulsey	815	Osage	OK	not listed	not listed
Renfrow, Oscar and Jewel L.	676	Osage	OK	11384-0	NW 352810
Renfrow, Oscar and Jewel L.	676	Osage	OK	9087-0	SW 252810
Rennick, Delmer D.	1175	Osage	OK	5313-0	NE 282810
REO Investments Inc.	825	Osage	OK	not listed	not listed
Republic Exploration	50	Osage	OK	not listed	not listed

Operator	Lessee Number	County	State	Lease Number	Lease Location
Republic Gas and Oil Company	294	Osage	OK	not listed	not listed
Reserve Drilling Company	476	Osage	OK	6802-0	NW 212210
Reserve Drilling Company	476	Osage	OK	6801-0	NE 202210
Reserve Energy Corporation	295	Osage	OK	not listed	not listed
Resource Energy Corporation	1031	Osage	OK	10096-0	SE 342603
Revard & Leroy Exploration Inc.	630	Osage	OK	not listed	not listed
Revco Petroleum Corp.	296	Osage	OK	not listed	not listed
Revco Properties Inc.	1192	Osage	OK	11499-0	NE 202209
Revco Properties Inc.	1192	Osage	OK	11287-0	SW 292308
Revco Properties Inc.	1192	Osage	OK	11207-0	NE 192709
Revco Properties Inc.	1192	Osage	OK	11518-0	SE 282509
Revco Properties Inc.	1192	Osage	OK	11541-0	SW 052208
Revco Properties Inc.	1192	Osage	OK	11497-0	NW 052208
RGB Corporation	507	Osage	OK	11623-0	NW 212906
RGB Corporation	507	Osage	OK	5664-0	NW 292906
RGB Corporation	507	Osage	OK	4608-0	NE 292906
RGB Corporation	507	Osage	OK	2318-0	NE 202906
RGB Corporation	507	Osage	OK	5882-0	SW 202906
RGB Corporation	507	Osage	OK	5352-0	SE 202906
Rice, Elmer	297	Osage	OK	not listed	not listed
Rickelson Oil and Gas Company	298	Osage	OK	not listed	not listed
Riffe (Estate), L. E.	544	Osage	OK	not listed	not listed
Riffel - Dix Partnership	1326	Osage	OK	16848-0	SW 062812
Rising Star Oil Corporation	975	Osage	OK	not listed	not listed
Roadrunner Energy Inc.	559	Osage	OK	not listed	not listed
Roadrunner Energy Inc.	669	Osage	OK	not listed	not listed
Roark, David	300	Osage	OK	8267-0	NE 072610
Roark, David	300	Osage	OK	7625-0	SW 072610
Roark, David	300	Osage	OK	3922-1	SE 092611
Roark, David	300	Osage	OK	3422-0	SE 332711
Roark, David	300	Osage	OK	2759-0	SW 342711
Roark, David	300	Osage	OK	2758-0	NE 332711
Roark, David	300	Osage	OK	1423-0	NW 342711
Robbins, Tom	397	Osage	OK	4362-1	SW 302110
Robbins, Tom	397	Osage	OK	993-1	SW 162110
Robbins, Tom	397	Osage	OK	27804-0	SE 162110
Robbins, Tom	397	Osage	OK	912-0	NE 152109

Operator	Lesee Number	County	State	Lease Number	Lease Location
Robbins, Tom	397	Osage	OK	3525-0	NW 142109
Robbins, Tom	397	Osage	OK	879-0	SW 112109
Robbins, Tom	397	Osage	OK	482-0	NW 112109
Robertson, Louis P. and Albert N.	302	Osage	OK	not listed	not listed
Dawson-Markwell Exploration Company	303	Osage	OK	1396-1	NW 322611
Dawson-Markwell Exploration Company	303	Osage	OK	1396-0	NE 142506
Dawson-Markwell Exploration Company	303	Osage	OK	1357-0	NE 312611
Dawson-Markwell Exploration Company	303	Osage	OK	213-0	SE 302611
Dawson-Markwell Exploration Company	303	Osage	OK	212-0	SW 292611
Robinowitz Oil Co.	304	Osage	OK	9802-0	NW 122309
Robinowitz Oil Co.	304	Osage	OK	11211-0	SE 132410
Robinowitz Oil Co.	304	Osage	OK	875-0	SW 302508
Robinowitz Oil Co.	304	Osage	OK	10480-0	SW 302112
Robinowitz Oil Co.	304	Osage	OK	10479-0	SW 192112
Robinowitz Oil Co.	304	Osage	OK	10469-0	SE 052011
Robinowitz Oil Co.	304	Osage	OK	10380-0	NE 242410
Robinowitz Oil Co.	304	Osage	OK	9699-0	SW 132410
Robinowitz Oil Co.	304	Osage	OK	9698-0	NW 242410
Robinowitz Oil Co.	304	Osage	OK	9697-0	NW 232410
Robinowitz Oil Co.	304	Osage	OK	9696-0	NE 232410
Robinowitz Oil Co.	304	Osage	OK	9695-0	SE 142410
Robinowitz Oil Co.	304	Osage	OK	9552-0	SE 012309
Robinowitz Oil Co.	304	Osage	OK	8282-1	NE 122309
Robinowitz Oil Co.	304	Osage	OK	8261-0	SW 082410
Robinowitz Oil Co.	304	Osage	OK	8254-0	NW 072310
Robinowitz Oil Co.	304	Osage	OK	8253-0	SW 062310
Robinowitz Oil Co.	304	Osage	OK	7506-0	NW 292011
Robinowitz Oil Co.	304	Osage	OK	7228-0	SE 252111
Robinowitz Oil Co.	304	Osage	OK	6895-0	NW 112611
Robinowitz Oil Co.	304	Osage	OK	6806-0	NE 022309
Robinowitz Oil Co.	304	Osage	OK	6132-0	SE 222410
Robinowitz Oil Co.	304	Osage	OK	5499-0	SW 142410
Robinowitz Oil Co.	304	Osage	OK	4796-0	SW 112611
Robinowitz Oil Co.	304	Osage	OK	3342-0	NW 052311
Robinowitz Oil Co.	304	Osage	OK	3310-0	SW 052011
Robinowitz Oil Co.	304	Osage	OK	3308-0	NW 052011
Robinowitz Oil Co.	304	Osage	OK	3307-0	NE 052011

Operator	Lesse Number	County	State	Lease Number	Lease Location
Robinowitz Oil Co.	304	Osage	OK	2445-1	NE 101112
Robinowitz Oil Co.	304	Osage	OK	2444-0	SE 102112
Robinowitz Oil Co.	304	Osage	OK	2220-0	NE 062311
Robinowitz Oil Co.	304	Osage	OK	1867-0	NE 232310
Robinowitz Oil Co.	304	Osage	OK	1595-0	SE 232410
Robinowitz Oil Co.	304	Osage	OK	647-0	SE 032112
Robinson, John Spencer	1050	Osage	OK	9094-0	NW 082509
Roetschke, Ron	809	Osage	OK	not listed	not listed
Rogers, Earl A.	895	Osage	OK	not listed	not listed
Rogers, Jerry L.	626	Osage	OK	not listed	not listed
Romar Petroleum	222	Osage	OK	not listed	not listed
Ron and Dan's Oil Ltd.	820	Osage	OK	not listed	not listed
Root, Harold M.	306	Osage	OK	11511-0	SW 022810
Root, Harold M.	306	Osage	OK	9138-0	NW 112810
Root, Harold M.	306	Osage	OK	9137-0	NE 112810
Ross, Louis	326	Osage	OK	11510-0	NW 162109
Rougeot Oil and Gas Corporation	307	Osage	OK	6644-1	SW 152112
Rougeot Oil and Gas Corporation	307	Osage	OK	11046-0	SW 312112
Rougeot Oil and Gas Corporation	307	Osage	OK	11045-0	SE 312112
Rougeot Oil and Gas Corporation	307	Osage	OK	11044-0	NE 062012
Rougeot Oil and Gas Corporation	307	Osage	OK	10831-0	SE 152112
Rougeot Oil and Gas Corporation	307	Osage	OK	1587-0	NE 052012
Rougeot Oil and Gas Corporation	307	Osage	OK	9292-0	SE 172112
Rougeot Oil and Gas Corporation	307	Osage	OK	8427-0	NE 292112
Rougeot Oil and Gas Corporation	307	Osage	OK	8424-0	NW 212112
Rougeot Oil and Gas Corporation	307	Osage	OK	8423-0	SW 172112
Rougeot Oil and Gas Corporation	307	Osage	OK	8421-0	NW 172112
Rougeot Oil and Gas Corporation	307	Osage	OK	6780-0	NE 222112
Rougeot Oil and Gas Corporation	307	Osage	OK	6653-0	SW 202112
Rougeot Oil and Gas Corporation	307	Osage	OK	6652-0	NW 202112
Rougeot Oil and Gas Corporation	307	Osage	OK	6651-0	NE 172112
Rougeot Oil and Gas Corporation	307	Osage	OK	3220-0	SW 082312
Rougeot Oil and Gas Corporation	307	Osage	OK	3219-0	SE 082312
Rougeot Oil and Gas Corporation	307	Osage	OK	3218-0	SW 072312
Rougeot Oil and Gas Corporation	307	Osage	OK	3217-0	SE 072312
Rougeot Oil and Gas Corporation	307	Osage	OK	3207-1	NW 222112
Rougeot Oil and Gas Corporation	307	Osage	OK	3203-0	SW 152112

Operator	Lesse Number	County	State	Lease Number	Lease Location
Rougeot Oil and Gas Corporation	307	Osage	OK	2621-1	NW 282112
Rougeot Oil and Gas Corporation	307	Osage	OK	2620-0	SW 282112
Rougeot Oil and Gas Corporation	307	Osage	OK	2613-0	NE 202112
Rougeot Oil and Gas Corporation	307	Osage	OK	1110-0	SE 062012
Rougeot Oil and Gas Corporation	307	Osage	OK	937-0	SE 202112
Rougeot Oil and Gas Corporation	307	Osage	OK	544-1	NE 082312
Rountree, John	766	Osage	OK	1325-0	NE 272210
Rountree, John	766	Osage	OK	2400-0	NE 352210
Rountree, John	766	Osage	OK	9360-0	NW 362210
Royal Energy Resources Ltd.	1209	Osage	OK	16823-0	SE 322508
Royal Energy Resources Ltd.	1193	Osage	OK	11539-0	NW 092307
Royal Energy Resources Ltd.	1193	Osage	OK	11665-0	NW 112010
Royal Energy Resources Ltd.	1193	Osage	OK	11463-0	NE 092307
Royal Energy Resources Ltd.	1193	Osage	OK	11576-0	SE 042307
Royal Energy Resources Ltd.	1193	Osage	OK	3264-1	NW 112010
Rozen Trust, Delphine W.	308	Osage	OK	1406-0	NW 072408
Rozen Trust, Delphine W.	308	Osage	OK	99-0	SW 072408
Rushmore Petroleum Company Inc.	953	Osage	OK	not listed	not listed
Russell Petroleum Inc., James E.	714	Osage	OK	11043-0	SW 052712
Russell Petroleum Inc., James E.	714	Osage	OK	11042-0	SE 052712
Russell Petroleum Inc., James E.	714	Osage	OK	11041-0	NW 052712
Russell Petroleum Inc., James E.	714	Osage	OK	11040-0	NE 052712
RWL Oil Company	245	Osage	OK	not listed	not listed
Rybka, Loddie	840	Osage	OK	not listed	not listed
S & B Oil Company	529	Osage	OK	2960-1	SW 242409
S & B Oil Company	529	Osage	OK	918-1	NW 252409
S & B Oil Company	529	Osage	OK	11288-0	SE 142508
S & B Oil Company	529	Osage	OK	7305-0	SW 242508
S & B Oil Company	529	Osage	OK	7304-0	NW 242508
S & B Oil Company	529	Osage	OK	7303-0	NE 232508
S & B Oil Company	529	Osage	OK	3733-0	SE 162508
S & B Oil Company	529	Osage	OK	1252-2	SE 232508
S & M Production Inc.	694	Osage	OK	not listed	not listed
S & T Gas Transmission Company	961	Osage	OK	not listed	not listed
S and G Oil Company	309	Osage	OK	not listed	not listed
S and S Oil Company	310	Osage	OK	not listed	not listed
Saddleback Oil Company	427	Osage	OK	not listed	not listed

Operator	Lesee Number	County	State	Lease Number	Lease Location
Saga Exploration Inc.	44	Osage	OK	not listed	not listed
Sallee Oil Corporation	1165	Osage	OK	10821-0	SW 332112
Sallee Oil Corporation	1165	Osage	OK	24-0	SE 332112
Sallee Oil Corporation	1165	Osage	OK	1114-0	SW 322112
Samach Inc.	1247	Osage	OK	7964-0	SE 332410
Samach Inc.	1247	Osage	OK	7963-0	NW 332410
Samson Resources Company	731	Osage	OK	not listed	not listed
Sand Boy Production Co.	1323	Osage	OK	16837-0	SE 332408
Sand Hills Exploration	1227	Osage	OK	16824-0	NW 342109
Sand Hills Exploration	1227	Osage	OK	16797-0	SE 272109
Sand Hills Exploration	1227	Osage	OK	2530-0	SW 272109
Sand Hills Exploration	1227	Osage	OK	11651-0	SW 352109
Sand Hills Exploration	1227	Osage	OK	11617-0	NE 342109
Sand Hills Exploration	1227	Osage	OK	11584-0	NW 352109
Sand Springs Oil and Gas Company	311	Osage	OK	not listed	not listed
Sandstone Energy Corporation	688	Osage	OK	not listed	not listed
Sandstone Resources Inc.	202	Osage	OK	not listed	not listed
Santa Fe Minerals	13	Osage	OK	not listed	not listed
Sawdust Oil Company	700	Osage	OK	not listed	not listed
Schell, Sam H.	314	Osage	OK	24574-0	NW 322512
Schell, Sam H.	314	Osage	OK	9797-1	SE 322512
Schell, Sam H.	314	Osage	OK	825-0	SW 322512
Schroeder, Dean	1104	Osage	OK	not listed	not listed
Schroeder, Donald	861	Osage	OK	11343-0	NW 352910
Schroeder, Donald	861	Osage	OK	9031-0	SE 142406
Schroeder, Donald	861	Osage	OK	8244-0	NW 152911
Schuler Jr., Chris	315	Osage	OK	2342-0	NE 262210
Schultz, Claude	1304	Osage	OK	16809-0	SE 182612
SDH Inc.	1281	Osage	OK	699-1	NW 342508
SDH Inc.	1281	Osage	OK	699-0	NW 342508
SDH Inc.	1281	Osage	OK	11550-0	NE 112210
SDH Inc.	1281	Osage	OK	11549-0	SE 022210
SDH Inc.	1281	Osage	OK	2278-0	NE 312510
SDH Inc.	1281	Osage	OK	410-0	NE 172110
SDH Inc.	1281	Osage	OK	6811-0	NE 152509
SDH Inc.	1281	Osage	OK	21365-0	SW 102509
SDH Inc.	1281	Osage	OK	11544-0	SW 012209

Operator	Lesee Number	County	State	Lease Number	Lease Location
SDH Inc.	1281	Osage	OK	11543-0	SE 012209
SDH Inc.	1281	Osage	OK	7104-0	SW 342508
SDH Inc.	1281	Osage	OK	7674-0	NE 332508
SDH Inc.	1281	Osage	OK	11036-0	SE 282508
SDH Inc.	1281	Osage	OK	11532-0	SW 232208
SDH Inc.	1281	Osage	OK	11542-0	NW 232208
SDH Inc.	1281	Osage	OK	11531-0	SW 142208
SDH Inc.	1281	Osage	OK	3009-0	SE 152407
Seidel, Lyle	969	Osage	OK	not listed	not listed
Seigel Petroleum Company	352	Osage	OK	not listed	not listed
Selby, Darrel R.	622	Osage	OK	11389-0	NE 262411
Sell Well Servicing Company	1301	Osage	OK	5427-0	NW 152808
Sell Well Servicing Company	1301	Osage	OK	16826-0	NW 332308
Sell Well Servicing Company	1301	Osage	OK	8296-0	SE 082509
Sell Well Servicing Company	1301	Osage	OK	3584-0	SW 352609
Sell, David	1019	Osage	OK	9483-0	SE 172012
Sell, David	1019	Osage	OK	935-0	NE 172012
Sellers Family Partnership	538	Osage	OK	16818-0	SE 142502
Sellers Family Partnership	538	Osage	OK	9820-0	NW 112207
Sellers Family Partnership	538	Osage	OK	833-0	NE 142502
Sellers Family Partnership	538	Osage	OK	832-0	SW 132502
Sellers Family Partnership	538	Osage	OK	831-0	NW 132502
Sellers Family Partnership	538	Osage	OK	829-0	NW 122502
Sellers Family Partnership	538	Osage	OK	827-0	SE 112502
Sellers, Jack B.	1176	Osage	OK	not listed	not listed
Service Drilling Company	318	Osage	OK	10287-1	NE 122608
Service Drilling Company	318	Osage	OK	10560-0	NE 162504
Service Drilling Company	318	Osage	OK	27928-0	NW 012307
Service Drilling Company	318	Osage	OK	27927-0	NE 012307
Service Drilling Company	318	Osage	OK	26978-0	SE 362407
Service Drilling Company	318	Osage	OK	26166-0	SW 272208
Service Drilling Company	318	Osage	OK	26164-0	SE 222208
Service Drilling Company	318	Osage	OK	10288-0	NW 122608
Service Drilling Company	318	Osage	OK	10287-0	NE 122608
Service Drilling Company	318	Osage	OK	10286-0	SE 012608
Service Drilling Company	318	Osage	OK	10261-0	SE 122608
Service Drilling Company	318	Osage	OK	9885-0	SE 052312

Operator	Lesse Number	County	State	Lease Number	Lease Location
Service Drilling Company	318	Osage	OK	9788-1	SE 072608
Service Drilling Company	318	Osage	OK	9785-1	NE 072608
Service Drilling Company	318	Osage	OK	9784-1	NW 272208
Service Drilling Company	318	Osage	OK	9783-1	NE 272208
Service Drilling Company	318	Osage	OK	8416-0	NE 212306
Service Drilling Company	318	Osage	OK	7845-0	SE 112608
Service Drilling Company	318	Osage	OK	7844-0	SW 182608
Service Drilling Company	318	Osage	OK	7843-0	NW 182608
Service Drilling Company	318	Osage	OK	7842-0	NE 182608
Service Drilling Company	318	Osage	OK	7797-0	SE 182608
Service Drilling Company	318	Osage	OK	7683-0	SW 222306
Service Drilling Company	318	Osage	OK	7167-0	NW 222306
Service Drilling Company	318	Osage	OK	5951-0	NE 082608
Service Drilling Company	318	Osage	OK	5917-0	SE 342609
Service Drilling Company	318	Osage	OK	5748-0	SW 012608
Service Drilling Company	318	Osage	OK	5592-0	NW 082608
Service Drilling Company	318	Osage	OK	5385-1	NE 032307
Service Drilling Company	318	Osage	OK	4485-1	SE 212306
Service Drilling Company	318	Osage	OK	2889-0	NE 222504
Service Drilling Company	318	Osage	OK	1857-0	SE 162504
Service Drilling Company	318	Osage	OK	1856-0	SW 152504
Service Drilling Company	318	Osage	OK	1692-0	NW 222504
Service Drilling Company	318	Osage	OK	1635-1	NE 072312
Service Drilling Company	318	Osage	OK	1293-1	NE 032509
Service Drilling Company	318	Osage	OK	214-1	SW 212306
Seville Drilling Co.	925	Osage	OK	not listed	not listed
Shadid, Ernest and Others	683	Osage	OK	not listed	not listed
Shafer, Clyde J.	319	Osage	OK	1231-0	NW 112506
Shannon, Billy B.	420	Osage	OK	not listed	not listed
Shewmaker, Clifford Mae	323	Osage	OK	not listed	not listed
Shield Resources Inc.	673	Osage	OK	not listed	not listed
Shipman, Ronald	582	Osage	OK	not listed	not listed
Short Oil Company	327	Osage	OK	11579-0	SE 172808
Short Oil Company	327	Osage	OK	25303-0	SE 122307
Short Oil Company	327	Osage	OK	206-0	NW 272509
Short Oil Company	327	Osage	OK	3751-0	NE 292808
Short Oil Company	327	Osage	OK	7405-0	NW 212808

Operator	Lessee Number	County	State	Lease Number	Lease Location
Short Oil Company	327	Osage	OK	4945-1	SW 162808
Short Oil Company	327	Osage	OK	11130-0	SW 052708
Short Oil Company	327	Osage	OK	470-0	NE 032508
Short Oil Company	327	Osage	OK	2985-0	SE 032508
Short Oil Company	327	Osage	OK	11390-0	SW 112509
Short Oil Company	327	Osage	OK	11327-0	SW 122410
Short Oil Company	327	Osage	OK	11326-0	NW 122410
Short Oil Company	327	Osage	OK	11325-0	NE 112410
Short Oil Company	327	Osage	OK	11324-0	SW 012410
Short Oil Company	327	Osage	OK	4655-0	SW 322710
Short Oil Company	327	Osage	OK	3509-1	SW 312710
Short Oil Company	327	Osage	OK	3508-1	SE 312710
Short Oil Company	327	Osage	OK	25282-0	NE 012609
Short Oil Company	327	Osage	OK	116-0	SE 102710
Short Oil Company	327	Osage	OK	3951-1	NE 312710
Short Oil Company	327	Osage	OK	25237-0	NW 062610
Short Oil Company	327	Osage	OK	1370-0	SE 112410
Short Oil Company	327	Osage	OK	4505-0	SW 022508
Short Oil Company	327	Osage	OK	5390-0	SE 062610
Short Oil Company	327	Osage	OK	5389-0	NE 062610
Short Oil Company	327	Osage	OK	3384-0	NE 022508
Short Oil Company	327	Osage	OK	3383-0	SW 012508
Short Oil Company	327	Osage	OK	3381-0	NW 012508
Short Oil Company	327	Osage	OK	25625-0	NW 112509
Short Oil Company	327	Osage	OK	24822-0	NE 102711
Short Oil Company	327	Osage	OK	24603-0	NW 302711
Short Oil Company	327	Osage	OK	23874-0	NE 292509
Short Oil Company	327	Osage	OK	22574-0	SW 202509
Short Oil Company	327	Osage	OK	22533-0	NW 292509
Short Oil Company	327	Osage	OK	9729-0	NE 022509
Short Oil Company	327	Osage	OK	9466-0	NW 022509
Short Oil Company	327	Osage	OK	8885-0	NE 112509
Short Oil Company	327	Osage	OK	8614-0	SE 022509
Short Oil Company	327	Osage	OK	7990-0	SW 052709
Short Oil Company	327	Osage	OK	6243-1	SW 022509
Short Oil Company	327	Osage	OK	5597-1	SW 192711
Short Oil Company	327	Osage	OK	4693-1	SW 312609

Operator	Lessee Number	County	State	Lease Number	Lease Location
Short Oil Company	327	Osage	OK	4373-1	NE 162710
Short Oil Company	327	Osage	OK	4008-1	NE 242508
Short Oil Company	327	Osage	OK	3950-1	SW 102710
Short Oil Company	327	Osage	OK	3948-1	NW 052710
Short Oil Company	327	Osage	OK	3396-1	SE 062709
Short Oil Company	327	Osage	OK	3380-0	NE 012508
Short Oil Company	327	Osage	OK	3329-0	SE 072709
Short Oil Company	327	Osage	OK	2598-0	SW 362608
Short Oil Company	327	Osage	OK	1843-0	NW 182711
Short Oil Company	327	Osage	OK	1492-0	NE 072709
Short Oil Company	327	Osage	OK	1491-0	SW 062709
Short Oil Company	327	Osage	OK	1490-0	SE 062709
Short Oil Company	327	Osage	OK	1477-0	SE 192711
Short Oil Company	327	Osage	OK	1454-0	SW 072709
Short Oil Company	327	Osage	OK	1452-1	NW 072709
Short Oil Company	327	Osage	OK	128-0	NW 102509
Short, Mark	787	Osage	OK	1793-0	SE 092710
Short, Mark	787	Osage	OK	5670-1	SW 012310
Short, Mark	787	Osage	OK	2597-2	SE 362608
Short, Mark	787	Osage	OK	2597-0	SE 362608
Short, Mark	787	Osage	OK	4020-1	SW 352608
Short, Mark	787	Osage	OK	4518-0	NW 352608
Short, Mark	787	Osage	OK	4018-1	NE 352608
Short, Mark	787	Osage	OK	4014-0	SW 262608
Short, Mark	787	Osage	OK	3389-0	SE 122508
Short, Mark	787	Osage	OK	3382-0	SE 012508
Short, Mark	787	Osage	OK	3387-0	NE 122508
Short, Mark	787	Osage	OK	5675-1	NW 122310
Short, Mark	787	Osage	OK	273-0	NW 262509
Short, Mark	787	Osage	OK	4513-0	NW 252608
Short, Mark	787	Osage	OK	98-1	SW 252608
Silberman, Arthur	324	Osage	OK	not listed	not listed
Sills, Stephen W.	1137	Osage	OK	614-0	SE 292109
Silver Eagle Energy Corporation	939	Osage	OK	not listed	not listed
Simmons, Evelyn B.	1267	Osage	OK	11666-0	SE 322311
Simmons, Evelyn Blanche	1166	Osage	OK	3352-1	SE 322311
Simmons, Evelyn Blanche	1166	Osage	OK	2256-0	SW 322311

Operator	Lessee Number	County	State	Lease Number	Lease Location
Simmons, Evelyn Blanche	1166	Osage	OK	2732-1	SE 312311
Singer Oil Company	325	Osage	OK	not listed	not listed
Singmaster, Donald	299	Osage	OK	not listed	not listed
Siosi Oil & Gas Company	1025	Osage	OK	8063-1	NE 042506
Siosi Oil & Gas Company	1025	Osage	OK	10134-0	NW 322110
Siosi Oil & Gas Company	1025	Osage	OK	873-1	SW 322110
Siosi Oil Company	329	Osage	OK	3212-0	NW 272410
Siosi Oil Company	329	Osage	OK	7962-0	NE 312410
Siosi Oil Company	329	Osage	OK	7961-0	SE 302410
Siosi Oil Company	329	Osage	OK	7960-0	SE 292410
Siosi Oil Company	329	Osage	OK	6769-0	SW 222410
Siosi Oil Company	329	Osage	OK	2062-0	SE 212410
Siosi Oil Company	329	Osage	OK	1690-0	NW 202312
Siosi Oil Company	329	Osage	OK	367-0	SE 282410
Skiatook Petroleum Company	589	Osage	OK	1194-0	SW 032112
Skiatook Petroleum Company	589	Osage	OK	3193-0	NW 162012
Smith & Associates, C. W.	1080	Osage	OK	7137-0	NW 322508
Smith & Gross (Don & James)	1051	Osage	OK	not listed	not listed
Smith and Smith Petroleum Corporation	331	Osage	OK	4375-0	SE 172312
Smith and Smith Petroleum Corporation	331	Osage	OK	4376-0	NE 202312
Smith and Smith Petroleum Corporation	331	Osage	OK	11035-0	NE 212311
Smith and Smith Petroleum Corporation	331	Osage	OK	53-1	SE 292412
Smith and Smith Petroleum Corporation	331	Osage	OK	13510-0	NW 112108
Smith and Smith Petroleum Corporation	331	Osage	OK	10260-0	NE 052212
Smith and Smith Petroleum Corporation	331	Osage	OK	9654-0	SW 152311
Smith and Smith Petroleum Corporation	331	Osage	OK	8221-0	SW 212412
Smith and Smith Petroleum Corporation	331	Osage	OK	6966-0	SW 162311
Smith and Smith Petroleum Corporation	331	Osage	OK	4387-0	SW 232411
Smith and Smith Petroleum Corporation	331	Osage	OK	2837-0	SE 212311
Smith and Smith Petroleum Corporation	331	Osage	OK	2723-1	NE 112108
Smith and Smith Petroleum Corporation	331	Osage	OK	2599-0	SE 162311
Smith and Smith Petroleum Corporation	331	Osage	OK	2255-0	NW 282412
Smith and Smith Petroleum Corporation	331	Osage	OK	1876-0	SE 202407
Smith, Ronald L.	921	Osage	OK	not listed	not listed
Smith, Bradley D. & Paul C.	472	Osage	OK	7927-0	SE 062712
Smith, Bradley D. & Paul C.	472	Osage	OK	8260-0	SE 082410
Smith, Doug	1091	Osage	OK	10569-0	NW 322211

Operator	Lesse Number	County	State	Lease Number	Lease Location
Smith, Edward F.	1282	Osage	OK	not listed	not listed
Smith, Vernon L.	1120	Osage	OK	not listed	not listed
Smith, W. D.	398	Osage	OK	not listed	not listed
Sneed, William A.	258	Osage	OK	8497-0	NE 152212
Solo Oil Inc.	828	Osage	OK	not listed	not listed
Sonat Exploration Company	468	Osage	OK	not listed	not listed
Sooner Pipe & Supply (Sooner Oil Co.)	334	Osage	OK	4774-1	NE 102508
Providence Oil and Gas Corporation	335	Osage	OK	not listed	not listed
Southwind Production Company	677	Osage	OK	9747-0	NW 212909
Spann Petroleum Co. Inc.	852	Osage	OK	not listed	not listed
Sparks Oil Properties	614	Osage	OK	not listed	not listed
Sparks, Greg	575	Osage	OK	10692-0	SW 302111
Sparks, Greg	575	Osage	OK	205-0	NW 302111
Sparks, Greg	575	Osage	OK	205-1	NW 302111
Sparks, Greg	575	Osage	OK	11484-0	SE 062109
Sparks, Greg	575	Osage	OK	11401-0	NW 032107
Sparks, Greg	575	Osage	OK	8966-0	SW 342207
Sparks, Greg	575	Osage	OK	5624-1	SW 252207
Sparks, Greg	575	Osage	OK	6900-1	NW 252207
Sparks, Greg	575	Osage	OK	11259-0	SE 062109
Sparks, Greg	575	Osage	OK	764-0	SE 192112
Sparks, Greg	575	Osage	OK	8594-0	NE 062109
Spears Oil Company, Terry L.	1092	Osage	OK	24634-0	SE 102108
Spears Oil Company, Terry L.	1092	Osage	OK	1286-0	NE 152108
Spencer Oil Company	1241	Osage	OK	1473-0	SE 312611
Spess Oil Company	337	Osage	OK	21179-0	SW 342408
Spess Oil Company	337	Osage	OK	24085-0	NE 122308
Spess Oil Company	337	Osage	OK	2007-0	SW 162504
Spess Oil Company	337	Osage	OK	4367-0	NW 122808
Spess Oil Company	337	Osage	OK	4368-0	SW 122808
Spess Oil Company	337	Osage	OK	9539-0	SW 062809
Spess Oil Company	337	Osage	OK	9537-0	SE 122808
Spess Oil Company	337	Osage	OK	9538-0	NW 062809
Spess Oil Company	337	Osage	OK	9536-0	NE 122808
Spess Oil Company	337	Osage	OK	9535-0	SW 072809
Spess Oil Company	337	Osage	OK	2110-1	NE 202504
Spess Oil Company	337	Osage	OK	2109-1	SE 172504

Operator	Lessee Number	County	State	Lease Number	Lease Location
Spess Oil Company	337	Osage	OK	5649-0	NW 152508
Spess Oil Company	337	Osage	OK	6937-0	SW 102508
Spess Oil Company	337	Osage	OK	11106-0	NE 032210
Spess Oil Company	337	Osage	OK	6203-0	NW 312406
Spess Oil Company	337	Osage	OK	25742-0	SW 352310
Spess Oil Company	337	Osage	OK	25741-0	SE 342310
Spess Oil Company	337	Osage	OK	25723-0	NW 022210
Spess Oil Company	337	Osage	OK	10141-0	SE 012306
Spess Oil Company	337	Osage	OK	6700-1	NW 162409
Spess Oil Company	337	Osage	OK	5494-0	SW 132110
Spess Oil Company	337	Osage	OK	5393-0	SE 302208
Spess Oil Company	337	Osage	OK	5031-0	NE 012306
Spess Oil Company	337	Osage	OK	2538-0	NW 312311
Spess Oil Company	337	Osage	OK	2191-0	NW 012108
Spess Oil Company	337	Osage	OK	2164-0	SE 232310
Spess Oil Company	337	Osage	OK	888-0	NW 232310
Spess Oil Company	337	Osage	OK	506-0	SW 162409
Spriggs, Robert P.	1086	Osage	OK	not listed	not listed
Spruce Development Corporation	69	Osage	OK	15023-0	NW 242303
Spurgeon, William C.	1112	Osage	OK	1731-1	NE 192411
Spurgeon, William C.	1112	Osage	OK	7412-0	NW 192309
Spurgeon, William C.	1112	Osage	OK	7238-0	NW 252311
St. Francis Resources Inc.	813	Osage	OK	11094-0	SW 022406
Staats, John B.	541	Osage	OK	2493-0	NW 312912
Staats, John B.	541	Osage	OK	4355-1	NE 362911
Staats, John B.	541	Osage	OK	3670-0	NE 012611
Staats, John B.	541	Osage	OK	2514-1	SE 362711
Staats, John B.	541	Osage	OK	1309-0	SE 012611
Staats, W. N.	338	Osage	OK	275-0	SW 292909
Staats, W. N.	338	Osage	OK	668-1	NW 122611
Staats, W. N.	338	Osage	OK	6718-1	NE 312909
Staats, W. N.	338	Osage	OK	7065-1	SW 302909
Staats, W. N.	338	Osage	OK	7064-1	SE 302909
Staats, W. N.	338	Osage	OK	27785-0	SW 032611
Staats, W. N.	338	Osage	OK	27784-0	SE 032611
Staats, W. N.	338	Osage	OK	27783-0	NW 032611
Staats, W. N.	338	Osage	OK	27782-0	NE 032611

Operator	Lesse Number	County	State	Lease Number	Lease Location
Staats, W. N.	338	Osage	OK	20228-0	NE 222711
Staats, W. N.	338	Osage	OK	13481-0	NW 222711
Staats, W. N.	338	Osage	OK	276-1	NW 322909
Stanton, Bobby Lee	1343	Osage	OK	not listed	not listed
Stanton, Gladys	339	Osage	OK	11032-0	SW 362409
Stanton, Gladys	339	Osage	OK	11031-0	NE 192310
Stanton, Gladys	339	Osage	OK	11030-0	SE 182310
Stanton, Gladys	339	Osage	OK	10572-0	SW 202310
Stanton, Gladys	339	Osage	OK	10749-0	NW 202310
Stanton, Gladys	339	Osage	OK	163-0	SW 172310
Stanton, Bobby L.	952	Osage	OK	3385-0	NW 022508
Stardust Oil	985	Osage	OK	not listed	not listed
Stedmore Energy Corporation	1035	Osage	OK	not listed	not listed
Stekoll Petroleum Inc.	869	Osage	OK	not listed	not listed
Sterling Oil of Oklahoma	340	Osage	OK	4880-0	SW 042506
Sterling Oil of Oklahoma	340	Osage	OK	8063-0	NE 042506
Sterling Petroleum Operating Co.	523	Osage	OK	not listed	not listed
Stevenson Oil Company	341	Osage	OK	2098-0	SE 132406
Stevenson Oil Company	341	Osage	OK	2099-0	NE 242406
Stevenson Oil Company	341	Osage	OK	10272-0	NW 242406
Stewart Oil Company	631	Osage	OK	not listed	not listed
Stewart, Melvin Gene	342	Osage	OK	not listed	NW 112010
Stewart, J. Wayne	937	Osage	OK	not listed	not listed
Stidham, Bob and Alice F.	716	Osage	OK	657-0	NW 102112
Sting Exploration	1210	Osage	OK	not listed	not listed
Stith, L. R.	344	Osage	OK	not listed	not listed
Stone, M. B.	539	Osage	OK	not listed	not listed
Storck, Revocable Living Trust, Omer E.	345	Osage	OK	10444-0	NW 312012
Storck, Revocable Living Trust, Omer E.	345	Osage	OK	7329-0	NE 322012
Storck, Revocable Living Trust, Omer E.	345	Osage	OK	3533-0	NW 182209
Storck, Revocable Living Trust, Omer E.	345	Osage	OK	1870-0	SW 292012
Storck, Revocable Living Trust, Omer E.	345	Osage	OK	1515-0	NE 302012
Storck, Revocable Living Trust, Omer E.	345	Osage	OK	812-0	NW 322012
Storck, Revocable Living Trust, Omer E.	345	Osage	OK	804-0	NE 312012
Storck, Revocable Living Trust, Omer E.	345	Osage	OK	803-0	SE 302012
Storck, Revocable Living Trust, Omer E.	345	Osage	OK	408-1	SE 292012
Storm Exploration Inc.	1015	Osage	OK	9092-0	SE 012111

Operator	Lessee Number	County	State	Lease Number	Lease Location
Strack, Jerry A.	1250	Osage	OK	2209-0	NW 172712
Strack, Jerry A.	1250	Osage	OK	5154-0	SW 082712
Strata Energy Inc.	347	Osage	OK	not listed	not listed
Strauss, Leonard H.	870	Osage	OK	not listed	not listed
Strike Axe Oil & Gas Corporation	754	Osage	OK	22331-0	SE 172611
Strike Axe Oil & Gas Corporation	754	Osage	OK	22327-0	NW 162611
Strike Axe Oil & Gas Corporation	754	Osage	OK	20810-0	NE 202611
Strike Axe Oil & Gas Corporation	754	Osage	OK	10269-0	NW 282611
Strike Axe Oil & Gas Corporation	754	Osage	OK	9781-0	NW 332611
Strike Axe Oil & Gas Corporation	754	Osage	OK	9132-0	SW 272611
Strike Axe Oil & Gas Corporation	754	Osage	OK	7010-1	SE 282611
Strike Axe Oil & Gas Corporation	754	Osage	OK	6375-0	NW 272611
Strike Axe Oil & Gas Corporation	754	Osage	OK	3259-0	SW 282611
Strike Axe Oil & Gas Corporation	754	Osage	OK	1797-0	NW 202611
Strike Axe Oil & Gas Corporation	754	Osage	OK	511-0	NE 282611
Strike Axe Oil & Gas Corporation	754	Osage	OK	447-1	NE 182611
Strike Energy	557	Osage	OK	not listed	not listed
Stuart, Don	4	Osage	OK	not listed	not listed
Stuart Oil Company	860	Osage	OK	not listed	not listed
Sullivan & Company	932	Osage	OK	not listed	not listed
Sullivan, R. J.	672	Osage	OK	not listed	not listed
Summit Drilling Corporation	348	Osage	OK	not listed	not listed
Summit Energy Inc.	349	Osage	OK	not listed	not listed
Sun Exploration and Production Company	350	Osage	OK	not listed	not listed
Sun Operating Limited Partnership	728	Osage	OK	not listed	not listed
Sun Refining & Marketing	1121	Osage	OK	not listed	not listed
Sun Royalty Recoupment	482	Osage	OK	not listed	not listed
Sunny Brooke Transmission	1230	Osage	OK	not listed	not listed
Sunset Lake Corp.	1039	Osage	OK	not listed	not listed
Superior Welding	901	Osage	OK	9572-0	SE 022711
Superior Welding	901	Osage	OK	2111-0	NW 162911
Superior Welding	901	Osage	OK	1272-0	SW 152911
Superior Welding	901	Osage	OK	11535-0	SE 122611
Superior Welding	901	Osage	OK	6021-0	NW 302510
Superior Welding	901	Osage	OK	11562-0	SW 162911
Superior Welding	901	Osage	OK	11564-0	NW 212911
Superior Welding	901	Osage	OK	11563-0	NE 172911

Operator	Lesse Number	County	State	Lease Number	Lease Location
Superior Welding	901	Osage	OK	9348-0	SE 202712
Superior Welding	901	Osage	OK	3681-0	NE 272710
Superior Welding	901	Osage	OK	5705-1	NE 102610
Superior Welding	901	Osage	OK	11321-0	SE 162610
Superior Welding	901	Osage	OK	5286-1	SW 292811
Superior Welding	901	Osage	OK	5286-2	SW 292811
Superior Welding	901	Osage	OK	5287-0	SE 302811
Superior Welding	901	Osage	OK	11254-0	SW 192510
Superior Welding	901	Osage	OK	835-1	NE 092610
Superior Welding	901	Osage	OK	3138-0	NE 092610
Superior Welding	901	Osage	OK	5667-0	SW 302510
Superior Welding	901	Osage	OK	1151-0	NW 222712
Sutton-Rhodes Exploration Inc.	395	Osage	OK	not listed	not listed
Swain, Randy	355	Osage	OK	1405-0	SW 072310
Swain, Randy	355	Osage	OK	4914-0	SE 072310
Swain, Randy	355	Osage	OK	7715-0	NW 232507
Swain, Randy	355	Osage	OK	7714-0	NE 232507
Swank, John	634	Osage	OK	not listed	not listed
Swedcorp Inc.	322	Osage	OK	not listed	not listed
Swift Energy Company	755	Osage	OK	not listed	not listed
Swindell, Billy R.	574	Osage	OK	not listed	not listed
Sylvan Revocable Trust, Dave R.	353	Osage	OK	not listed	not listed
T & M Oil Company	133	Osage	OK	5176-0	SE 272711
T. G. T. Petroleum Corporation	354	Osage	OK	10740-0	NW 202309
T. G. T. Petroleum Corporation	354	Osage	OK	11229-0	SE 192309
Taines, Craig	502	Osage	OK	not listed	not listed
Taines, Hal	484	Osage	OK	6179-0	NW 292511
Tallgrass Petroleum Corporation	1172	Osage	OK	11034-0	NE 302407
Tallgrass Petroleum Corporation	1172	Osage	OK	2265-0	SE 062512
Tallgrass Petroleum Corporation	1172	Osage	OK	2206-0	SW 052512
Tallgrass Petroleum Corporation	1172	Osage	OK	9444-0	SW 332210
Tallgrass Petroleum Corporation	1172	Osage	OK	6487-0	SW 042110
Tallgrass Petroleum Corporation	1172	Osage	OK	7103-0	SW 302407
Tallgrass Petroleum Corporation	1172	Osage	OK	7102-0	SE 302407
Tallgrass Petroleum Corporation	1172	Osage	OK	7101-0	NW 302407
Tallgrass Petroleum Corporation	1172	Osage	OK	7099-0	SE 192407
Tallgrass Petroleum Corporation	1172	Osage	OK	7091-0	NE 252406

Operator	Lessee Number	County	State	Lease Number	Lease Location
Tallgrass Petroleum Corporation	1172	Osage	OK	(4-0)	SW 272210
Tallgrass Petroleum Corporation	1172	Osage	OK	11467-0	NE 112708
Tandem Oil Company Inc.	853	Osage	OK	not listed	not listed
Tap Petroleum Inc.	1151	Osage	OK	not listed	not listed
Tate Energy Associates Inc.	1214	Osage	OK	not listed	not listed
Tatum, Larry D.	1110	Osage	OK	9578-0	NW 282312
Tatum, Larry D.	1110	Osage	OK	3924-0	NE 142311
Tatum, Larry D.	1110	Osage	OK	3927-0	SE 152311
Tatum, Larry D.	1110	Osage	OK	3925-0	NW 142311
Tatum, Larry D.	1110	Osage	OK	3926-0	SW 142311
Tatum, Larry D.	1110	Osage	OK	7237-0	SE 132311
Tatum, Larry D.	1110	Osage	OK	6478-0	NE 132311
Tatum, Larry D.	1110	Osage	OK	7236-0	SE 122311
Tatum, Larry D.	1110	Osage	OK	11089-1	SE 172508
Tatum, Larry D.	1110	Osage	OK	3057-0	NE 112611
Taurus Minerals Inc.	413	Osage	OK	10489-0	NW 362910
Taurus Minerals Inc.	413	Osage	OK	10490-0	NW 062811
Taurus Petroleum Inc.	565	Osage	OK	10133-0	SE 022406
Taurus Petroleum Inc.	565	Osage	OK	7363-0	NE 022406
Taurus Petroleum Inc.	565	Osage	OK	7358-0	SW 352907
Taylor, James A.	530	Osage	OK	16814-0	SE 242109
Taylor, James A.	530	Osage	OK	16813-0	NE 242109
Taylor, James A.	530	Osage	OK	8699-0	SW 062210
Taylor, James A.	530	Osage	OK	8698-0	NW 062210
Team Drilling Inc.	879	Osage	OK	not listed	not listed
Tecam Management Inc.	356	Osage	OK	not listed	not listed
Tech American Resources Corp.	164	Osage	OK	not listed	not listed
TGX Corporation/Templeton Energy Inc.	640	Osage	OK	9191-0	SW 152507
Tenneco Oil Company-Tema Oil Co.	320	Osage	OK	not listed	not listed
Terra Oil Corporation	418	Osage	OK	not listed	not listed
Texaco Oils Inc.	328	Osage	OK	not listed	not listed
Texaco Producing Inc.	546	Osage	OK	11262-0	NE 192809
Texaco Inc.	357	Osage	OK	not listed	not listed
Texakoma Oil & Gas Corporation	926	Osage	OK	not listed	not listed
Texana Inc.	409	Osage	OK	not listed	not listed
Texas International Petroleum Corp.	279	Osage	OK	2567-0	SW 112408
Texas International Petroleum Corp.	279	Osage	OK	2565-1	SE 102408

Operator	Lese Number	County	State	Lease Number	Lease Location
Texas International Petroleum Corp.	279	Osage	OK	2413-1	SW 102408
Texas International Petroleum Corp.	279	Osage	OK	2412-1	NW 102408
Texas International Petroleum Corp.	279	Osage	OK	551-0	NE 152408
Texas International Petroleum Corp.	279	Osage	OK	546-0	NE 102408
Texas International Petroleum Corp.	279	Osage	OK	464-0	NW 152408
Texas Trading & Transportation	1155	Osage	OK	not listed	not listed
Texcal Oil Inc.	1229	Osage	OK	8140-0	NE 172912
Texcal Oil Inc.	1229	Osage	OK	11423-0	SW 162912
Texcal Oil Inc.	1229	Osage	OK	8139-0	NW 162912
Texcal Oil Inc.	1229	Osage	OK	11593-0	SE 172912
Texocan Minerals Inc.	238	Osage	OK	not listed	not listed
Thomas, E. L. & Roger	399	Osage	OK	not listed	not listed
Thomas, Ellis and Glenna	829	Osage	OK	7641-0	NW 342609
Thomas, Ellis and Glenna	829	Osage	OK	8883-0	NE 032509
Thomas, Ellis and Glenna	829	Osage	OK	53-0	NW 342509
Thomas, Ellis and Glenna	829	Osage	OK	27402-0	SE 342609
Thomas, Ellis and Glenna	829	Osage	OK	26662-0	NW 282508
Thomas, Ellis and Glenna	829	Osage	OK	26410-0	SE 232210
Thomas, Ellis and Glenna	829	Osage	OK	25281-0	SW 322509
Thomas, Ellis and Glenna	829	Osage	OK	25280-0	SE 322509
Thomas, Ellis and Glenna	829	Osage	OK	25279-0	NW 322509
Thomas, Ellis and Glenna	829	Osage	OK	25278-0	NE 322509
Thor Energy Corporation	599	Osage	OK	not listed	not listed
Tice, Orbon H.	661	Osage	OK	not listed	not listed
Timson Oil & Gas Company	1327	Osage	OK	16852-0	SW 212503
Toco Oil and Gas Co. Inc.	182	Osage	OK	not listed	not listed
Toklan Oil and Gas Corporation	1218	Osage	OK	22814-0	SE 282011
Toklan Oil and Gas Corporation	1218	Osage	OK	944-0	SE 232011
Toklan Oil and Gas Corporation	1218	Osage	OK	3135-1	SE 212011
Tony Oil Company	1252	Osage	OK	9826-0	NE 282409
Tony Oil Company	1252	Osage	OK	7574-1	SW 242609
Tony Oil Company	1252	Osage	OK	6815-0	NE 312609
Tony Oil Company	1252	Osage	OK	7309-0	SE 262508
Tony Oil Company	1252	Osage	OK	8262-0	SW 242410
Tony Oil Company	1252	Osage	OK	4009-0	NE 212808
Tony Oil Company	1252	Osage	OK	4372-0	SE 112207
Tony Oil Company	1252	Osage	OK	9851-0	SW 262508

Operator	Lessee Number	County	State	Lease Number	Lease Location
Tony Oil Company	1252	Osage	OK	9702-0	NE 232609
Tony Oil Company	1252	Osage	OK	7893-0	SE 282409
Tony Oil Company	1252	Osage	OK	5956-0	SE 282708
Tony Oil Company	1252	Osage	OK	4370-0	NE 112207
Tony Oil Company	1252	Osage	OK	7231-0	SW 232211
Tony Oil Company	1252	Osage	OK	7987-0	NW 282409
Tony Oil Company	1252	Osage	OK	8322-0	NW 272708
Tony Oil Company	1252	Osage	OK	5250-0	SW 292710
Tony Oil Company	1252	Osage	OK	4494-0	SE 312609
Toomey Oil Company Inc.	359	Osage	OK	11242-0	SW 172511
Toomey Oil Company Inc.	359	Osage	OK	8965-0	SE 342207
Toomey Oil Company Inc.	359	Osage	OK	8963-0	NE 342207
Toomey Oil Company Inc.	359	Osage	OK	6640-3	SE 212506
Toomey Oil Company Inc.	359	Osage	OK	6640-0	NE 152506
Toomey Oil Company Inc.	359	Osage	OK	1566-0	SE 042407
Toomey Oil Company Inc.	359	Osage	OK	1084-0	SE 022111
Toomey Oil Company Inc.	359	Osage	OK	938-0	SE 122406
Top Gun Oil	1109	Osage	OK	5954-0	NE 282708
Top Gun Oil	1109	Osage	OK	5968-0	SW 202808
Top Gun Oil	1109	Osage	OK	5965-0	SE 192808
Top Gun Oil	1109	Osage	OK	5964-0	NW 192808
Top Gun Oil	1109	Osage	OK	5955-0	NW 282708
		Osage	OK		
Topco Inc.	821	Osage	OK	2024-0	NW 202411
Topco Inc.	821	Osage	OK	1733-0	SE 192411
Topco Inc.	821	Osage	OK	1732-0	NW 192411
Torch Energy Associates	1048	Osage	OK	not listed	not listed
TPEX Exploration Inc.	465	Osage	OK	not listed	not listed
TPO Inc.	130	Osage	OK	5532-1	SE 272012
Trace Operating	743	Osage	OK	not listed	not listed
Tracy Oil and Gas Company	535	Osage	OK	not listed	not listed
Tracy, Tom	994	Osage	OK	not listed	not listed
Trans Atlantic Resource Corp.	336	Osage	OK	not listed	not listed
Belcor Inc.	612	Osage	OK	not listed	not listed
Traxson and Frakes	121	Osage	OK	not listed	not listed
Tri-American Resources Company	408	Osage	OK	not listed	not listed
Tri-County Oilfield Service	587	Osage	OK	not listed	not listed

Operator	Lease Number	County	State	Lease Number	Lease Location
Tri-Mac Service Company	916	Osage	OK	not listed	not listed
Tri-Star Corporation	1007	Osage	OK	not listed	not listed
Triad Energy	830	Osage	OK	not listed	not listed
Triangle Oil Company	360	Osage	OK	not listed	not listed
Truitt, Roy	965	Osage	OK	not listed	not listed
Tsalta Corporation	699	Osage	OK	not listed	not listed
Tucker, Durward J.	928	Osage	OK	not listed	not listed
Tucker, R. Lee	834	Osage	OK	11228-0	SW 362506
Tucker, Tim	1334	Osage	OK	11195-0	NW 192407
Tucker, Tim	1334	Osage	OK	9385-0	NE 192407
Twinoco	119	Osage	OK	not listed	not listed
Tyler, C. H.	361	Osage	OK	not listed	not listed
Tyler, Steve	86	Osage	OK	10955-0	SW 072209
Tyler, Vassie L.	738	Osage	OK	1530-0	NE 022307
Union Bank & Trust	846	Osage	OK	not listed	not listed
Union Oil of California	364	Osage	OK	3618-1	SW 092308
Union Oil of California	364	Osage	OK	3618-0	NW 042308
Union Pacific Resources	1040	Osage	OK	not listed	not listed
" Unique Oil	1315	Osage	OK	26378-0	SW 282211
" Unique Oil	1315	Osage	OK	10568-1	SE 292211
Universal Drilling Company	617	Osage	OK	not listed	not listed
Universal Energy Corp.	481	Osage	OK	not listed	not listed
Unocal	1020	Osage	OK	not listed	not listed
Uvest Inc.	734	Osage	OK	not listed	not listed
V N Oil Company	168	Osage	OK	not listed	not listed
Vail, C. Scott	441	Osage	OK	8531-0	SE 362410
Vail, C. Scott	441	Osage	OK	5163-0	SE 322511
Vail, C. Scott	441	Osage	OK	9794-0	NE 012310
Vail, C. Scott	441	Osage	OK	9788-0	NW 062311
Vail, C. Scott	441	Osage	OK	8949-0	SW 062311
Vail, C. Scott	441	Osage	OK	6491-0	SE 012310
Valiant Oil & Investment Co.	745	Osage	OK	182-0	SE 082012
Van Dail, Don E.	365	Osage	OK	7152-0	SE 312812
Van Dail, Don E.	365	Osage	OK	7114-0	NE 062712
Van Dail, Don E.	365	Osage	OK	5934-0	NW 072712
Van Horn, I. H.	822	Osage	OK	5639-0	NW 112610
Vancoil Oil Co. Inc.	611	Osage	OK	9912-0	SW 292506

Operator	Lesee Number	County	State	Lease Number	Lease Location
Vancoil Oil Co. Inc.	611	Osage	OK	8624-0	SE 292506
Vantage Point Operating	1150	Osage	OK	3497-0	NW 182809
Vantage Point Operating	1150	Osage	OK	1147-1	NW 232508
Vantage Point Operating	1150	Osage	OK	1147-0	NW 222508
Vantage Point Operating	1150	Osage	OK	166-1	NW 072507
Vaughn, Martin A.	1164	Osage	OK	10218-0	SE 282608
Venezuelan Sun Oil Company	512	Osage	OK	not listed	not listed
Ventures-Geostratic	527	Osage	OK	not listed	not listed
Viking Production Inc.	450	Osage	OK	not listed	not listed
Visa Energy Corporation	739	Osage	OK	not listed	not listed
Viv-Ed Oil Corporation	657	Osage	OK	919-0	NE 262207
Viv-Ed Oil Corporation	657	Osage	OK	22384-0	SW 232307
Wachtman and Schroeder	367	Osage	OK	11591-0	NE 122711
Wachtman and Schroeder	367	Osage	OK	11590-0	SE 352910
Wachtman and Schroeder	367	Osage	OK	959-0	NW 142508
Wachtman and Schroeder	367	Osage	OK	11450-0	SE 042710
Wachtman and Schroeder	367	Osage	OK	11452-0	NW 092710
Wachtman and Schroeder	367	Osage	OK	11451-0	NE 092710
Wachtman and Schroeder	367	Osage	OK	11051-0	NW 112508
Wachtman and Schroeder	367	Osage	OK	9682-0	NE 052809
Wachtman and Schroeder	367	Osage	OK	8479-0	NW 082209
Wachtman and Schroeder	367	Osage	OK	6135-0	NW 042810
Wachtman and Schroeder	367	Osage	OK	6134-0	NE 042810
Wachtman and Schroeder	367	Osage	OK	6133-0	NW 032810
Wachtman and Schroeder	367	Osage	OK	5471-0	SW 212506
Wachtman and Schroeder	367	Osage	OK	4561-0	NW 102710
Wachtman and Schroeder	367	Osage	OK	1893-0	NW 142509
Wachtman and Schroeder	367	Osage	OK	785-0	SE 302710
Wachtman, Mike	272	Osage	OK	not listed	not listed
Wachtman, Ruth M. & H. C.	1161	Osage	OK	9776-0	SW 272312
Wade Oil Company	703	Osage	OK	not listed	not listed
Wade Oil Inc.	1037	Osage	OK	not listed	not listed
Wagner Oil Company	1203	Osage	OK	not listed	not listed
Walker Corporation, The	865	Osage	OK	not listed	not listed
Walker Oil & Gas	305	Osage	OK	not listed	not listed
Wall, Shelby	369	Osage	OK	671-0	SE 212012
Walsh Oil Company	1023	Osage	OK	3427-0	SW 292612

Operator	Lease Number	County	State	Lease Number	Lease Location
Wang, Ben	664	Osage	OK	not listed	not listed
Warehime, Gary and Rhonda	1173	Osage	OK	9569-0	NE 322611
Wassom, C. J.	878	Osage	OK	8227-0	SW 332812
Wayside Ltd.	748	Osage	OK	7664-0	SE 152909
Wayside Ltd.	748	Osage	OK	4583-0	NW 152909
Wayside Ltd.	748	Osage	OK	2248-0	NE 222909
Wayside Ltd.	748	Osage	OK	397-0	SW 152909
Weaver, Timothy	1052	Osage	OK	not listed	not listed
Weidler, Mark	892	Osage	OK	not listed	not listed
Welch, Charles V.	371	Osage	OK	not listed	not listed
West Bell Energy Corp.	696	Osage	OK	not listed	not listed
West Investments, Robert A.	785	Osage	OK	not listed	not listed
West Jay Petroleum	551	Osage	OK	not listed	not listed
West, Lee	550	Osage	OK	6303-0	SE 312411
Western Operating Company	955	Osage	OK	not listed	not listed
Western Pacific Petroleum Inc.	53	Osage	OK	not listed	not listed
Western Resource Development Ltd.	372	Osage	OK	not listed	not listed
Western Resources International Corp.	373	Osage	OK	not listed	not listed
Western Wells Company	374	Osage	OK	not listed	not listed
Westover Oil Exploration Corp.	480	Osage	OK	not listed	not listed
Wham I	531	Osage	OK	25203-0	SE 312911
Wham I	531	Osage	OK	25202-0	NE 312911
Wham I	531	Osage	OK	27381-0	SE 302911
Wham I	531	Osage	OK	27380-0	NE 302911
Wham I	531	Osage	OK	27375-0	NW 052811
Wheatley, Virgil	1090	Osage	OK	not listed	not listed
White Buffalo Petroleum Co.	1238	Osage	OK	not listed	not listed
Whiteman Industries Inc.	375	Osage	OK	10154-0	SW 202505
Whiteman Industries Inc.	375	Osage	OK	1574-0	NW 202505
Whiteman Industries Inc.	375	Osage	OK	1263-0	NE 212807
Whiting Properties	780	Osage	OK	not listed	not listed
Whitmar Exploration	498	Osage	OK	not listed	not listed
Whitney Oil and Gas Corporation	376	Osage	OK	not listed	not listed
WHR Corporation	1158	Osage	OK	171-0	NW 092810
WHR Corporation	1158	Osage	OK	3751-2	SE 102710
WHR Corporation	1158	Osage	OK	6917-1	SW 092810
WHR Corporation	1158	Osage	OK	3898-0	SE 202810

Operator	Lesee Number	County	State	Lease Number	Lease Location
Wichita Industries Inc.	377	Osage	OK	not listed	not listed
Wichita Iron and Metals Corp. Inc.	378	Osage	OK	not listed	not listed
Wickham, Marvin D.	1280	Osage	OK	6703-0	NE 302808
Wierick Petroleum Inc.	243	Osage	OK	not listed	not listed
Wikel, David	459	Osage	OK	8740-0	SW 062208
Wikel, David	459	Osage	OK	9849-0	NW 262308
Wikel, David	459	Osage	OK	9848-0	NE 262308
WIL-MC Oil Corporation	145	Osage	OK	not listed	not listed
Wild Horse Exploration	1142	Osage	OK	not listed	not listed
Wildfire Oil and Gas Inc.	1027	Osage	OK	not listed	not listed
Wildhorse Oil	1310	Osage	OK	11133-0	SE 012210
Wildhorse Oil & Gas Co.	1231	Osage	OK	not listed	not listed
Wildkat Exploration Inc.	1340	Osage	OK	16860-0	NE 322411
Wilkar Oil Company	713	Osage	OK	not listed	not listed
Williams Energy Inc, L. Z.	1189	Osage	OK	11616-0	SE 162511
Williams Energy Inc, L. Z.	1189	Osage	OK	11615-0	SW 152511
Williams Energy Inc, L. Z.	1189	Osage	OK	2963-0	NE 042211
Williams Energy Inc, L. Z.	1189	Osage	OK	9527 -0	NE 212511
Williams Jr., D. Kenyon	814	Osage	OK	not listed	not listed
Williams, Doyle	379	Osage	OK	713-0	SW 322809
Williams, Doyle	379	Osage	OK	7135-0	NW 322809
Williams, Doyle	379	Osage	OK	7129-0	NW 052709
Williams, Doyle	379	Osage	OK	11181-0	NE 102509
Williams, Doyle	379	Osage	OK	6736-0	NE 012511
Williams, Doyle	379	Osage	OK	6732-0	SE 172512
Williams, Doyle	379	Osage	OK	6372-0	NE 202512
Williams, Doyle	379	Osage	OK	6323-0	SE 202512
Williams, Doyle	379	Osage	OK	6277-0	NW 012511
Williams, Doyle	379	Osage	OK	2454-0	NE 102509
Williams, Doyle	379	Osage	OK	444-1	SW 222711
Williams, Ozella	380	Osage	OK	379-1	SE 222211
Wilson, Clay S. & W. Robert	1321	Osage	OK	25372-0	SW 072504
Wilson, Clay S. & W. Robert	1321	Osage	OK	5094-0	NW 292910
Wilson, Mike	936	Osage	OK	26681-0	SW 162507
Wilson, Mike	936	Osage	OK	26679-0	NW 162507
Wilson, Mike	936	Osage	OK	1083-0	NE 222311
Wilson, Mike	936	Osage	OK	1002-0	SE 222311

Operator	Lesse Number	County	State	Lease Number	Lease Location
Wilson, Mike	936	Osage	OK	222-0	NW 152507
Wilson, W. Robert	1022	Osage	OK	not listed	not listed
Wilson, Twila	1011	Osage	OK	1150-0	NE 112311
Winters, J. Otis	384	Osage	OK	not listed	not listed
Winters, J. Otis	1014	Osage	OK	not listed	not listed
Wisconsin O'Conner Corporation	576	Osage	OK	not listed	not listed
Wise, James W.	387	Osage	OK	5600-1	NE 152908
Wise, James W.	387	Osage	OK	5970-0	SW 142908
Wise, James W.	387	Osage	OK	489-0	NE 292709
Witcraft, Jimmy D.	553	Osage	OK	not listed	not listed
Witcraft, Billy B. & Chauncey B.	1248	Osage	OK	5833-0	NE 182511
W.M.K. Oil Company	941	Osage	OK	not listed	not listed
Woodstead Petroleum Inc.	1061	Osage	OK	not listed	not listed
Woolsey Petroleum	730	Osage	OK	not listed	not listed
Wortsell, E. M.	382	Osage	OK	7892-0	SW 342512
Wyant and O'Keeffe	383	Osage	OK	3217-1	SW 152409
Wyatt, Ricky Lee	1313	Osage	OK	7143-0	SE 032608
Wyatt, Ricky Lee	1313	Osage	OK	7145-0	NW 112608
Wyatt, Ricky Lee	1313	Osage	OK	7142-0	SW 022608
Wyatt, Ricky Lee	1313	Osage	OK	7144-0	NE 102608
Wyatt, Ricky Lee	1313	Osage	OK	7141-0	NW 022608
Wyatt, Ricky Lee	1313	Osage	OK	16807-0	NE 082509
Wyatt, S. Bruce	803	Osage	OK	not listed	not listed
Yegen, E. C.	987	Osage	OK	9899-0	NW 102810
Yinger, L. L. C.	791	Osage	OK	16855-0	NE 192809
Yinger, L. L. C.	791	Osage	OK	10347-0	SW 192809
Yinger, L. L. C.	791	Osage	OK	4019-0	SE 352608
Yinger, L. L. C.	791	Osage	OK	26666-0	NE 042307
Yinger, L. L. C.	791	Osage	OK	7130-0	SE 112709
Yinger, L. L. C.	791	Osage	OK	7131-0	SW 112709
Yinger, L. L. C.	791	Osage	OK	7132-0	NW 142709
Yinger, L. L. C.	791	Osage	OK	7134-0	NW 192809
Yount Enterprises Inc.	1348	Osage	OK	7052-1	NE 342509
ZCA Gas Gathering Co. Inc.	471	Osage	OK	11188-0	NE 332512
ZCA Gas Gathering Co. Inc.	471	Osage	OK	3748-7	NW 242711
ZCA Gas Gathering Co. Inc.	471	Osage	OK	10846-0	SE 072611
ZCA Gas Gathering Co. Inc.	471	Osage	OK	10841-0	NE 292512

Operator	Lesse Number	County	State	Lease Number	Lease Location
ZCA Gas Gathering Co. Inc.	471	Osage	OK	10164-0	NW 312711
ZCA Gas Gathering Co. Inc.	471	Osage	OK	4565-0	SE 112511
ZCA Gas Gathering Co. Inc.	471	Osage	OK	26564-0	SE 352611
ZCA Gas Gathering Co. Inc.	471	Osage	OK	3748-1	CS 999999
Zehren James N.	1303	Osage	OK	272-0	SE 082412
Zehren James N.	1303	Osage	OK	743-0	SE 042412
Zeus Energy Inc.	859	Osage	OK	not listed	not listed
Zinke & Trumbo Ltd.	1260	Osage	OK	16791-0	SE 192911
Zinke & Trumbo Ltd.	1260	Osage	OK	10808-0	NW 282911
Zinke & Trumbo Ltd.	1260	Osage	OK	4815-0	NE 292911
Zinke & Trumbo Ltd.	1260	Osage	OK	6972-0	NW 292911
1986 Stea Limited Partnership I	1106	Osage	OK	not listed	not listed
4 H-G Oil Company	680	Osage	OK	4705-0	NE 172212
51 Oil Company	1312	Osage	OK	not listed	not listed
6-T Oil Company	723	Osage	OK	6036-0	SE 272705

**APPENDIX C
TYPE A (CASINGHEAD GAS) PRODUCTION
DATA, OSAGE MINERAL RESERVATION ESTATE,
OSAGE COUNTY, OKLAHOMA**

1. The first part of the document discusses the importance of maintaining accurate records of all transactions and activities. It emphasizes that this is essential for ensuring transparency and accountability in the organization's operations.

2. The second part of the document outlines the various methods and tools used to collect and analyze data. It highlights the need for consistent data collection procedures and the use of advanced analytical techniques to derive meaningful insights from the data.

3. The third part of the document focuses on the role of technology in data management and analysis. It discusses how modern software solutions can streamline data collection, storage, and processing, thereby improving efficiency and accuracy.

4. The fourth part of the document addresses the challenges associated with data management, such as data quality, security, and privacy. It provides strategies to mitigate these risks and ensure that the data remains reliable and secure throughout its lifecycle.

5. The fifth part of the document concludes by summarizing the key findings and recommendations. It stresses the importance of ongoing monitoring and evaluation to ensure that the data management processes remain effective and aligned with the organization's goals.

Operator	Contact	Lease Location	Type A	Date First Production	Cum. to 1985	Annual 1986	Annual 1987	Annual 1988	Annual 1989	Annual 1990	Annual 1991	Annual 1992	Annual 1993	Total
Acott, Melvin E.	Acott, Melvin E. II	SW 292911	A	Feb-82	51,013	6,248	3,049			3,508	2,983	55		68,856
Alexander, Howard	Parkland Plaza Bldg.	SW 222112	A	Oct-79	189,127	16,169	16,920	12,925	11,554	8,935	6,907	8,925	7,897	259,339
Alexander, Howard	Parkland Plaza Bldg.	NE 222112	A	Oct-79	98,217	10,778	11,282	8,613	7,709	5,951	4,604	5,947	5,247	159,348
American International Energy Corp.		NE 082504	A	May-76	122,321	379								122,700
American International Energy Corp.		NW 022404	A	May-76	126,664	954	274	223						124,932
American International Energy Corp.		SW 082504	A	May-75	14,108	1,908								16,009
American International Energy Corp.		SE 082504	A	Jul-75	15,254	2,754								18,008
Asher Corporation, TIP	918-642-5218	SW 352411	A	0/00	1,211	3,289	2,275	2,821	10,006	5,680	2,798	4,382	1,983	34,365
Asher Corporation, TIP	918-642-5218	NW 352411	A	0/00	955	1,773	1,328	1,341	1,978	2,951	1,725	1,825	1,828	15,180
Aztec Exploration Company		SW 082112	A	0/00	7,487	1,987	308							9,782
B & B Oil		NE 312511	A	Oct-80	110,223	1,185				6,247	5,137	4,799	4,390	131,081
B. J. Petroleum	Marcus A. & Barbara Jones	NE 122410	A	May-55										0
B. J. Petroleum	W. D. Ikenberry	SE 012410	A	Mar-78										0
Bales, Marlin		NW 152612	A	Dec-81	96,388			27,342	30,648	17,583	7,817			179,758
Barnett, James E.		NW 132510	A	0/00	14,093	8,418								22,479
Barnett, James E.		NE 132510	A	Mar-82	93,489	9,219		2,287	1,175	12,829	23,458	28,680	525	107,442
Barnett, James E.		SE 122510	A	May-82	16,890	537			76	10,795	5,338	4,775	88	38,497
Basinger Jr., A. E.		NE 122307	A	Oct-93										602
Basinger Jr., A. E.		SW 012307	A	Oct-93										602
Basinger Jr., A. E.		SE 012307	A	Oct-93										603
Beckham & Butler Trust	Willard Ray Beckham	NE 282509	A	Mar-81	131,888	15,957	12,813	14,593	12,074	9,410	2,729			199,242
Beckham (Trust), Willard A.		SW 252509	A	Oct-76	223,085	6,482	5,970	7,488	5,575	3,809	843			253,332
Beckham (Trust), Willard A.		NW 382509	A	Aug-75	57,354	4,502	3,390	3,734	2,789	1,908	472			74,147
Beckham (Trust), Willard A.		SE 382509	A	Dec-83	82,159	32,982	24,000	21,375	20,880	16,020	5,352			184,788
Beckham (Trust), Willard A.		NE 382509	A	Sep-93									4,949	4,949
Belport Oil Inc.		NE 072208	A	Jul-72	210									210
Belport Oil Inc.		NW 172208	A	Sep-77	14,273									14,273
Belport Oil Inc.		SE 072208	A	Mar-80	90,317									90,317
Bels Oil & Gas	C/O Gene Sell	NW 322209	A	Dec-81	30,569		3,605	639	2,893	940	143			38,689
Bels Oil & Gas	C/O Gene Sell	NW 182208	A	Mar-86			19,938	9,082	7,085	6,815	6,031	2,878	4,483	53,322
Big Four Petroleum Company		NE 332207	A	May-88				7,301	7,543	4,528	11,515	12,704	7,841	51,432
Bird Creek Resources Inc.		SE 152110	A	0/00									30,791	48,185
Bird Creek Resources Inc.		NW 082108	A	Jul-83	280,243	24,679	40,680	25,383	19,595	19,367	26,619	10,783		428,329
Bledsoe Partners Inc.		NE 012107	L	May-55				14,270	11,381	12,435	11,368	9,218		56,668
Bledsoe Partners Inc.		0/00			4,223	28,884	13,705	2,889	2,205	2,956	273			55,110
Bond, Lewis H.		NW 202911	A	0/00										6,043
Braden-Deem Inc.		SE 082409	A	Jun-88										0
Brooks Oil & Gas Inc.		NE 192411	A	Feb-79	17,418	4,892	4,731	3,992	2,422	2,431	2,589	914	425	39,812
Brown, Don J.		NE 132309	A	May-77	33,470	1,804								35,074
Buck Creek Associates		NE 082711	A	0/00					343	2,691	121			3,125
Buck Creek Associates		SE 082504	A	0/00			5,897	4,944						10,641
C & B Production Inc.		NW 182112	A	Jan-81	141,442	1,943	197							143,582
C & C Oil Company		NE 242307	A	May-80	92,792	517								93,309
C & T Energy Company	Roger A. Collins & G. Tatum	SW 042512	A	0/00							9,800	3,185	9,913	22,899
C & T Energy Company	Roger A. Collins & G. Tatum	SE 122511	A	Apr-85			4,351	4,377	5,329	4,083	2,251		1,558	21,847
Calumet Oil Company		NE 282511	A	Aug-84			550	702	236	135	24			1,649
Calumet Oil Company		NW 252511	A	0/00	16,574	10,125	4,919	2,808	933	539	104	388		30,370
Calumet Oil Company		NW 352511	A	0/00		3,835	5,783	3,511						13,109
Calumet Oil Company		SE 282511	A	0/00	11,801	5,884	2,198	2,808	933	539	104			24,045
Calumet Oil Company		SW 252511	A	Apr-84	17,431	2,513	1,515	2,138	701	407	75			24,778
Calumet Oil Company		SW 172911	A	Aug-82										0
Carman, Frances J.		SE 212810	A	0/00	1,153	3,540	4,237	3,495	1,870	892				14,887
Carter, E. W.		SW 012708	A	0/00	12,257	9,387	7,778	6,530	9,034	10,772	11,509	7,882	4,514	79,483
CEJA Corporation	Charles O'Lephant	SE 292404	A	0/00	4,914	555	156	110	94	58	161	551	227	6,834
CEJA Corporation	Charles O'Lephant	NE 292404	A	Dec-83	8,857	2,198	6,918	6,640	3,237	2,878	1,098	50		31,570
CEJA Corporation	Charles O'Lephant	NW 042404	A	Nov-78	34,595	1,237	624			1,199	871	753	728	40,007
CEJA Corporation	Charles O'Lephant	SW 152504	A	Feb-77										0
CEJA Corporation	Charles O'Lephant	NE 072405	A	0/00	7,482	4,155	4,446	2,781	3,776	1,877	5,371	3,805	1,706	33,179
CEJA Corporation	Charles O'Lephant	NW 302211	A	Jul-81	28,930									28,930
CEJA Corporation	Charles O'Lephant	SW 342504	A	Jun-74	38,142	2,382	6,877	3,470	2,843	1,517	1,435	810	719	98,001
CEJA Corporation	Charles O'Lephant	NW 162404	A	Aug-80	24,880	4,007	1,808	2,037	1,957	1,329	893	1,005	854	38,568
CEJA Corporation	Charles O'Lephant	NW 152404	A	Aug-80	34,892	2,882	3,288	1,412	1,582	691	1,326	2,004	1,803	49,560
CEJA Corporation	Charles O'Lephant	SW 132404	A	May-84	4,487	550	617	58	288	858	780	1,270	1,014	9,702
CEJA Corporation	Charles O'Lephant	NW 312404	A	May-84	3,142	1,889	1,795	403	1,877	2,083	1,916	1,282	1,097	15,184
CEJA Corporation	Charles O'Lephant	NE 312404	A	0/00	3,153	3,924	2,585	1,478	2,928	3,771	1,845	1,587	1,011	21,988
CEJA Corporation	Charles O'Lephant	NE 302404	A	0/00	3,421	1,775	1,544	818	1,489	1,448	144	1,282	1,097	12,739
CEJA Corporation	Charles O'Lephant	NW 292404	A	0/00	4,387	1,840	790	109	498	625	1,132	2,439	2,383	19,873
CEJA Corporation	Charles O'Lephant	SW 022404	A	May-78	100,705	3,715	2,144		1,852	2,295	4,982	4,589	4,589	124,932
CEJA Corporation	Charles O'Lephant	SE 032404	A	May-78	16,909	6,857	570	18	825	897	610	530	546	27,380
CEJA Corporation	Charles O'Lephant	NE 032404	A	May-78	26,348	5,729	5,734	1,488	1,751	1,559	888	1,312	48,293	
CEJA Corporation	Charles O'Lephant	NW 032404	A	Jul-77	129,879	1,009	116	225	66					131,095
CEJA Corporation	Charles O'Lephant	NE 042404	A	May-78	15,806	3,471	2,331	440	1,848	2,048	1,094	3,088		29,904
CEJA Corporation	Charles O'Lephant	SE 092404	A	May-78	130,152	3,529	1,813	1,889	1,980	1,364	890	1,003	855	143,235
CEJA Corporation	Charles O'Lephant	NW 112404	A	Jan-77	47,045	6,434	894							54,174
CEJA Corporation	Charles O'Lephant	SE 332504	A	May-75	17,093	3,097	2,789	275						23,300
CEJA Corporation	Charles O'Lephant	SE 342504	A	May-75	25,354	9,373	4,874	954						40,360
CEJA Corporation	Charles O'Lephant	SW 352504	A	Jun-74	28,433	11,851	3,515	6,266	3,425	1,788	1,827	4,558	4,538	68,301
CEJA Corporation	Charles O'Lephant	SW 332404	A	Dec-77	6,179	388	785	645	152	183	347	228		9,008
CEJA Corporation	Charles O'Lephant	NW 282404	A	Dec-83	18,743	989	1,486	1,878	1,337	1,159	799	632	555	27,368
CEJA Corporation	Charles O'Lephant	SW 072405	A	May-77	41,309	6,243	4,823	7,406	2,484	1,028	1,129	2,305	2,033	68,580


Operator	Contact	Lease Location	Type A	Date First Production	Cum. to 1985	Annual 1986	Annual 1987	Annual 1988	Annual 1989	Annual 1990	Annual 1991	Annual 1992	Annual 1993	Total	
CEJA Corporation	Charles Clephant	SE 122404	A	Dec-77							166	322		488	
CEJA Corporation	Charles Clephant	SW 282404	A	Dec-83	7,899	303	199	2,084	3,460	1,030	513	599	531	16,618	
CEJA Corporation	Charles Clephant	NW 032503	1	Dec-77	38,128	5,698	3,018	2,812	2,488	1,653	5,557	1,503	788	56,389	
CEJA Corporation	Charles Clephant	SE 032503	1	Jan-74	89,874	4,419	3,597	4,506	3,822	2,553	3,742	4,678	3,814	100,005	
CEJA Corporation	Charles Clephant	SE 022503	1	Jan-74	67,725	7,315	6,318	4,940	4,524	1,217	5,971	7,814	6,342	114,106	
CEJA Corporation	Charles Clephant	NE 042504	L	0/00											
CEJA Corporation	Charles Clephant	NE 012504	A	Jan-76	0	0	0	0	0	0	0	0	0	0	
CEJA Corporation	Charles Clephant	NW 312605	A	Jan-74											
CEJA Corporation	Charles Clephant	NW 052505	A	Jan-74											
CEJA Corporation	Charles Clephant	NE 022504	A	0/00						1,086	4,770	9,997	5,236	21,091	
CEJA Corporation	Charles Clephant	NW 192211	A	Dec-75											
CEJA Corporation	Charles Clephant	SW 202307	A	Jan-93									5,661	5,661	
Chinn, Larry		SW 362711	A	Apr-84	64,880	100,322	72,361	69,213	58,356	50,805	41,699	46,646	35,815	541,116	
Clemishre, Bob		NW 132307	A	Oct-93									5,176	5,176	
Clemishre, Don		NW 202307	A	Jan-93									11,328	11,328	
Clemishre, Don		NE 202307	A	Jan-93									5,664	5,664	
Collier, H. R.	918-398-2762	NW 112110	A	0/00	18,180	44,538	21,893	35,909	25,191	11,489	11,694	14,220	5,309	189,423	
Collier, H. R.	918-398-2762	SW 112110	A	Nov-93										1,113	
Collier, H. R.	918-398-2762	NW 112408	A	Aug-83	19,137	2,158	539							21,842	
Cordin Oil Company		SE 112110	L	0/00							26,654	570,352	130,788	727,824	
Cordin Oil Company		SW 122110	L	0/00							80,052	237,941	61,661	379,654	
Cordin Oil Company		NE 062111	A	Nov-87			1,601	22,561	36,516	29,047	5,373	22,315	19,017	135,430	
Continental Oil and Refining Company		SE 052309	A	Mar-82	250,626									250,626	
Continental Oil and Refining Company		NE 052309	A	0/00	68,521	56,478	46,852	42,214	40,284	29,122	22,039	19,377	21,121	345,006	
Continental Oil and Refining Company		SW 332010	A	0/00	22,652	20,258	14,093	4,884	4,499	5,612	5,489	15,005	14,424	106,016	
Cooper, D. L.		SW 312709	A	Jan-79	62,747	6,292	7,925	6,184	7,205	5,738	6,815	6,733	6,815	125,224	
Cordova Resources Inc.		NE 262808	A	Jul-79	502,328	67,218	48,077	36,445	24,339	19,854	16,341	16,170	11,614	742,386	
Cordova Resources Inc.		NE 282609	A	Apr-83	48,475	5,409	6,828	6,238	5,153	3,990	2,075	2,830	2,087	83,083	
Cordova Resources Inc.		NW 282609	A	Apr-83	100,063	5,412	6,825	6,231	5,251	3,998	2,075	2,828	2,087	134,306	
Cordova Resources Inc.		NW 302610	A	Feb-79	39,082	4,694	2,104	741	1,533	2,984	6,952	6,588	5,475	67,323	
Corley Oil		NE 302610	A	Jul-79	63,196	47,918	18,914	8,684	4,118	1,884	4,173	3,853	3,283	154,096	
Corley Oil		SW 202610	A	0/00							623	2,779	2,831	6,222	
Corley Oil		SE 182610	A	Oct-79	137,758	13,358	20,022	29,398	28,390	23,219	13,905	13,185	10,954	290,187	
D & S Oil Company		SE 282511	A	Sep-79	728									84	820
D & S Oil Company		SE 332511	A	Sep-79	728									93	819
D & S Oil Company		SW 332511	A	Sep-79	728									82	818
D & S Oil Company		NE 282511	A	Sep-79	728					2,852			229	3,607	
Deshazo Production Company		NE 162411	A	Sep-85										0	0
D. M. D. R. Resources		SE 122307	A	Oct-93									816	816	
Damson Oil Corporation	Damson Oil Tower	NE 322712	A	Aug-90						11,782	12,184			23,966	
Dance Oil Company		NE 092304	1	May-84	170,568	55,074	37,761	29,627	27,805	22,605	21,934	18,477	13,640	397,420	
Davis/Dell	Bill J. Davis & Charles E. Dell	SW 172110	A	Jun-82	34,757	534	980	3,877	5,308	2,541	679		1,975	50,649	
Davis/Osage Corporation		NE 142611	A	0/00	19,578									19,578	
Davis/Osage Corporation		SE 112611	A	0/00	9,691									9,691	
Davis, L. A. and Frank L.	Mall to E. W. Carter, Lessee Number 49	NE 122708	A	Feb-71	34,295	81,058	84,258	48,225	33,314	52,841	41,344	27,852	20,862	732,677	
Delaney, Veldon		SE 072408	A	Oct-78	13,671									13,671	
Dellabough, Grant		SW 342810	A	0/00			7,243	900	95	1,957	6,355	4,870	3,263	24,703	
Darvin, Lee		NW 072411	Nov-82	29033	1,769	2,708	1,218							34,749	
Discovery Energy Inc.		SW 292511	A	0/00					1,846	6,440				8,286	
Dixon B. A.		SW 302209	A	Jan-88			3,612	29,189	21,140	11,097	9,954	6,533	4,390	66,185	
Dixon B. A.		NW 302209	A	Jan-88			60	720	660	720	720	720	660	4,280	
Ducharme, J. Scott		SW 302712	A	0/00	34,396	66,506	61,447	39,187	28,988	14,157				242,591	
Ducharme, J. Scott		SE 302712	A	0/00	34,397	66,506	61,446	39,182	21,139	8,496				231,166	
ECC Energy Corporation		SE 362511	A	Oct-59			2,196	2,808	933	539	104			6,580	
ECC Energy Corporation		SE 162711	A	Apr-83	119,440	22,383	13,465	15,166	17,236	19,084	14,717	18,077	12,234	251,824	
ECC Energy Corporation		NW 152711	A	Apr-83	25,054	3,807	3,807	6,516	9,540	7,360	9,039	6,117		69,635	
ECC Energy Corporation		NE 162711	A	Apr-83	62,301	9,595	5,770	7,912	6,622	9,542	7,358	9,039	6,119	128,256	
ECC Energy Corporation		NE 092611	A	0/00					2,967	2,173	3,292			8,432	
Energy Lease Service Inc.		NE 132207	A	Jul-79	69,994									69,994	
Exchange Bank of Skiatook		SE 092112	A	0/00	2,504	219								2,723	
Fallin Oil Company		NE 292309	A	Jan-77	55,125	2,669	2,353	1,839	1,718	1,366	70			65,359	
Fallin Oil Company		NW 282309	A	Mar-50	4,629	512								5,141	
Fell Oil & Gas Company	Attention: Ann Mead	NE 362810	A	0/00						4,010	14,447	14,447	14,010	46,920	
Fell Oil & Gas Company	Attention: Ann Mead	NE 132408	A	Nov-81	429,113	17,440	19,983	1,848	15,963	12,326	11,500	11,680	8,403	544,542	
Fieldstone Exploration Company		NW 232509	A	0/00									1,096	1,096	
Fieldstone Exploration Company		SW 222509	A	0/00					1,530	7,384	5,011	2,810	1,090	17,895	
Formby, E. E.		NW 082503	1	Oct-62	672,372	2,092	1,152	378	10,477	648				687,117	
Four Brothers Inc		SE 022710	A	0/00	7,087	38,170	14,243	15,212	14,131	9,775	8,427	8,590	7,035	122,671	
Four Brothers Inc		NW 112411	A	Jun-84				1,271	7,287	11,755	6,382			28,695	
Four Brothers Inc		NE 102411	A	Jun-84				1,271	7,286		4,934			13,491	
Four Brothers Inc		SE 332812	A	Feb-78										0	
Four Brothers Inc		NW 112511	A	0/00							178			178	
Four Brothers Inc		SW 022511	A	0/00							178			178	
Four Brothers Inc		SW 282810	A	Oct-79	59,791	5,131	3,180	2,398	3,556	2,672	2,051	2,088	1,674	82,741	
Francis Oil Company	John Francis	SE 282109	A	0/00							3,167	2,288	2,896	8,349	
Glenn, Hoyt C. and Betty F.		NE 162309	A	0/00	288,319	37,361	31,377	31,096	22,268	18,198	14,984	8,098	6,891	438,588	
Golden Resources Inc.		NW 182309	A	0/00	38,159	7,503	10,269	1,798	2,449	2,021	1,684	900	766	63,528	
Golden Resources Inc.		SW 352308	A	Apr-83	19,730	1,681	390							22,001	
Golden Resources Inc.		SE 102308	A	Feb-82	42,984	6,137	5,051	4,153	1,291	3,232	2,074	1,767	1,583	69,982	

Operator	Contact	Lease Locallon	Type A	Date First Production	Cum. to 1985	Annual 1986	Annual 1987	Annual 1988	Annual 1989	Annual 1990	Annual 1991	Annual 1992	Annual 1993	Total
Lee, Edna S.		SW 332712	A	Feb-83	36,474	77	76	81	90	78	67	65	66	37,074
Lewis, Richard J.		NE 032503	1	Jun-78	828									828
Li-Mor Oil Company		SW 312112	A	Aug-85	34,748	43,317	28,381	21,111	19,976	17,811	18,038	19,517	14,052	218,749
Link Oil Company		SE 082708	A	Nov-77	32,710									32,710
Maggard Supply & Oil Company		SE 302112	A	Oct-82			6	347						355
Martin, Charles J.		SW 252711	A	Aug-51	18,478									0
McPherson, Michael		SE 172509	A	0/00	3,408	208								3,614
Meyer Oil Company Inc.	M. W. Meyer	NE 082411	A	Mar-78	104,757	2,392	2,374	2,891	2,866	3,197	6,179	6,370	2,087	134,221
Meyer Oil Company Inc.	M. W. Meyer	SE 052411	A	Mar-78	89,859	1,675	1,807	2,229	2,898	2,737	5,173	5,080	2,555	113,410
Meyer Oil Company Inc.	M. W. Meyer	NE 052411	A	Mar-75	57,090	5,021	3,856	3,717	3,398	3,983	6,849	6,632	3,235	93,861
Miller Exploration Co.		NW 282012	A	0/00	20,118	11,852	6,588	7,774	11,780	8,220	6,625	4,439	4,612	82,118
Moravia Energy Resources Inc.		NE 282712	A	Feb-85					4					4
Murphy Oil & Gas Inc., S. J.		SE 142311	A	0/00										0
Murphy Oil & Gas Inc., S. J.		SE 232311	A	0/00										0
Murphy Oil & Gas Inc., S. J.		NW 092211	A	0/00		16,480	19,088	24,641	14,974	10,093	8,220	6,992	9,511	109,999
Murphy Oil & Gas Inc., S. J.		SE 052211	A	0/00		5,850	4,887	4,972	3,041	1,797	940			21,287
Murphy Oil & Gas Inc., S. J.		NW 282810	A	0/00	7,885	10,125	26,785	20,241	23,849	16,087	14,875	12,659	9,982	142,488
Myers, Jack Glenn		SE 282309	A	Nov-77	8,792	360								9,152
Nadel and Gussman	Attn: Millie Carter	SW 352208	A	Jun-79	220,429	9,131	9,854	10,846	10,512	4,895				285,787
Nadel and Gussman	Attn: Millie Carter	NW 352208	A	0/00					4,314	4,083	4,108	4,318	5,140	21,981
Nadel and Gussman	Attn: Millie Carter	NE 282308	A	May-81	111,174					8,074				119,248
Nadel and Gussman	Attn: Millie Carter	NW 132207	A	Aug-79	38,606	3,124	3,824	2,580	2,391	2,390				52,895
Nadel and Gussman	Attn: Millie Carter	NE 282309	A	Nov-77	2,865	102								2,967
Nadel and Gussman	Attn: Millie Carter	SW 272309	A	Nov-77	19,089	789								19,858
Nadel and Gussman	Attn: Millie Carter	NW 272309	A	Aug-83	1,194	52								1,168
Nadel and Gussman	Attn: Millie Carter	SE 032208	A	Aug-84	49,077	11,992	5,392	22						68,483
Nadel and Gussman	Attn: Millie Carter	NE 032208	A	0/00	59,985	14,855	6,590	26						81,258
Nadel and Gussman	Attn: Millie Carter	SE 322308	A	Mar-82	6,648	86								6,734
Nadel and Gussman	Attn: Millie Carter	SW 072409	A	Jan-79	153,897	5,117	5,574	2,108	125					168,819
Nadel and Gussman	Attn: Millie Carter	SW 302308	A	Aug-80	8,331	9								8,340
Nadel and Gussman	Attn: Millie Carter	NW 302308	A	Aug-80	6,199	3								6,202
Nadel and Gussman	Attn: Millie Carter	NW 202308	A	Jan-79	114,521	70								114,591
Nadel and Gussman	Attn: Millie Carter	SW 192308	A	Aug-80	82,892	247								83,139
Nadel and Gussman	Attn: Millie Carter	SE 182308	A	Aug-80	408,180	130								408,310
Nadel and Gussman	Attn: Millie Carter	NE 182308	A	Aug-80	752,821	8								752,827
Nadel and Gussman	Attn: Millie Carter	NE 382307	A	Aug-80	93,240	20								93,260
Nadel and Gussman	Attn: Millie Carter	SE 292307	A	Aug-80	2,394	14								2,408
Nadel and Gussman	Attn: Millie Carter	NE 282307	A	Aug-80	48,179	9								48,188
Nadel and Gussman	Attn: Millie Carter	SW 252307	A	Aug-80	894	3								897
Nadel and Gussman	Attn: Millie Carter	SE 252307	A	Aug-80	6,588	18								6,584
Nadel and Gussman	Attn: Millie Carter	NW 252307	A	Aug-80	9,282	29								9,311
Nadel and Gussman	Attn: Millie Carter	NE 252307	A	Aug-80	409,438	12								409,450
Nadel and Gussman	Attn: Millie Carter	SW 242307	A	Aug-80	1,971	1								1,972
Nadel and Gussman	Attn: Millie Carter	SE 242307	A	Jan-79	281,781	26								281,807
Nadel and Gussman	Attn: Millie Carter	NE 032207	A	Apr-80	15,444	1,368	1,596	941	853	818	895	248		22,161
Nadel and Gussman	Attn: Millie Carter	SE 132207	A	Aug-79	168,082	20,806	19,744	18,720	15,989	14,770	12,772	3,578		272,589
Nadel and Gussman	Attn: Millie Carter	SE 112408	A	Sep-82	8,873	1,366	1,077	357						11,488
Nadel and Gussman	Attn: Millie Carter	SW 382508	A	Aug-79	16,579									16,759
Nadel and Gussman	Attn: Millie Carter	NW 122408	A	Sep-82	13,185	1,737	1,353	455						16,740
Nadel and Gussman	Attn: Millie Carter	NW 012408	A	Jun-79	2,049									2,049
Nadel and Gussman	Attn: Millie Carter	SE 242407	A	May-80	54,844	1,855								58,299
Nadel and Gussman	Attn: Millie Carter	NE 052208	A	Mar-82	13,128	173								13,299
Nadel and Gussman	Attn: Millie Carter	NW 042208	A	Mar-82	16,569	86								16,855
Nadel and Gussman	Attn: Millie Carter	SE 122207	A	Aug-79	101,478	21								101,497
Nadel and Gussman	Attn: Millie Carter	SW 182308	A	Mar-80	97,488	2,055								99,553
Nadel and Gussman	Attn: Millie Carter	SE 032207	A	Sep-79	58,072	5,473	6,380	3,782	3,107	3,271	3,567	987		82,619
Nadel and Gussman	Attn: Millie Carter	SE 022404	1	0/00	127	7,014	8,321	6,217	4,570	7,330	6,242	3,393	1,825	45,043
Neff, George & Thomasine		SW 012404	1	Mar-78	15,777	3,575	4,208	2,488	1,828	2,832	2,494	1,359	728	35,388
Neff, George & Thomasine		NE 352110	A	0/00		778	50							828
Neff, George & Thomasine		SE 302110	A	0/00			7	2						9
Neff, George & Thomasine		NW 172911	A	Sep-83						11,797				11,797
Nohud Inc.		NW 282308	A	Jul-81	100,188									100,188
O'Donnell, Bill C.		NE 342810	A	0/00		1,701	1,016	2,120	3,336	454	480	427	240	9,778
Oil Patch Energy Co.		SE 342810	A	0/00		234	1,305	2,117	3,329	429	483	430	239	8,588
Okie Crude Company		SW 072809	A	Jul-81	44,220	1,083								45,303
Okie Crude Company		SE 042304	1	Jan-82	23,049	25								23,074
Oklahoma Liquid Resources Inc.		NE 192508	A	Mar-83	78,043	19,419	9,413	11,313	11,678	9,822	5,228	4,687	4,653	154,034
Okmar Oil Co.	Attn: Pat Heinsohn	NE 222810	A	Nov-81	4,815	480		107						5,382
Oneok Exploration Inc.		SE 212012	A	Jun-85	51,380	28,781	26,819	14,682	104,333	99,537	84,128	84,773	29,791	505,002
Panaco Inc.	Panaco Building	NW 072711	A	0/00	43,027	46,799	37,138	28,582	10,188	8,841	12,441	5,553		188,544
Panaco Inc.	Panaco Building	SE 122710	A	Apr-83	233,818	102,430	41,457	30,557	2,890	110				411,080
Parker, James A.		SW 212012	A	Jul-78		858	2,835	5,160	2,098	2,098	2,784	1,528	830	18,101
PDI Inc.		NW 102503	1	Apr-74	12,008									12,008
Polaris Energy Development Company		SW 312711	A	May-81			2,453	4,987	4,112	225				11,757
Polaris Energy Development Company		SE 312711	A	May-81			5,516	11,788	6,823	318				24,455
Performance Petroleum Co.		SE 012411	A	0/00				342	4,849	7,558	6,434	8,259	3,938	31,178
Performance Petroleum Co.		NE 122411	A	0/00				342	4,851	7,581	6,430	8,252	3,930	31,168
Performance Petroleum Co.		SW 012411	A	0/00				342	4,849	7,554	6,434	8,282	3,941	31,182
Performance Petroleum Co.		NW 122411	A	0/00				342	4,851	7,555	6,429	8,255	3,934	31,168

Operator	Contact	Lease Location	Type A	Date First Production	Cum. to 1985	Annual 1986	Annual 1987	Annual 1988	Annual 1989	Annual 1990	Annual 1991	Annual 1992	Annual 1993	Total
Performance Petroleum Co.		NE 292510	A	0/00				681	8,588	4,088	4,847	4,088	2,848	24,898
Performance Petroleum Co.		SW 202510	A	0/00				681	8,582	2,279	1,819	1,314	884	15,344
Plenergy Development Ltd.	Attn: Bob Baker	NW 312712	A	0/00	33,083	35,950	13,148	11,281	19,802	11,247	5,391			129,902
Portco Inc.		SE 292411	A	Apr-82	735,094	31,587	40,507	39,607	18,482	12,061	14,240	13,341	11,008	918,527
Pringle Operating Company	Richard Pringle	NE 062211	A	Jul-79	32,790	1,954	1,828	2,900	2,944	3,157	3,604	4,858		54,033
Pringle Operating Company	Richard Pringle	SW 282311	A	Mar-83	29,805	4,509	3,185	2,179	2,130	1,934	571	1,697	3,565	49,551
Pringle Operating Company	Richard Pringle	NE 322311	A	Jul-81	48,182	12,121	11,330	15,917	18,248	19,587	22,332	33,470	30,198	211,385
Pringle Operating Company	Richard Pringle	SE 292311	A	Jun-80	19,732	2,714	2,539	3,585	4,088	4,381	6,000	7,189	4,025	53,231
Pringle Operating Company	Richard Pringle	NW 062211	A	Jul-82	42,017		392	191	1,253	577				44,420
Pringle Operating Company	Richard Pringle	NE 312311	A	Jul-79										0
Producers Oil Company	Charles Goodall	NE 192711	A	0/00	1,678									1,678
Producers Oil Company	Charles Goodall	NE 132707	A	Jan-85	27,786	14,610	9,997	7,287	4,168	12,277	9,231	8,472		93,814
Quench Oil & Gas Inc.		SW 122503	I	0/00					84					84
Quench Oil & Gas Inc.		NW 122503	I	0/00					84					84
Quench Oil & Gas Inc.		NE 122503	I	Apr-74	405,524	28,879	15,521,494	170						437,819
Rennick, Delmer D.		NE 282810	A	Apr-81	101,348	23,101	15,087	14,891	12,891	10,561	7,392	5,177	3,822	194,270
Roark, David		NE 072610	A	Sep-81	43,050	11,431	7,291	5,858	7,873	8,433	4,288	3,888	3,899	95,589
Roark, David		SW 072810	A	Oct-82	101,220	17,148	10,937	8,483	14,989	19,877	9,954	8,606	4,242	195,256
Robnowitz Oil Co.		NW 052311	A	Jun-85	9,320	5,995	3,533	2,469	4,077	3,711	968	759		32,934
Robnowitz Oil Co.		NE 062311	A	Jun-85	4,895	9,427	6,254	4,024	6,852	6,092	9,007	8,700	6,834	61,855
Rougeot Oil and Gas Corporation		SW 152112	A	Aug-78										
Rougeot Oil and Gas Corporation		SE 312112	A	Aug-85	5,813	9,365	8,195	4,891	4,437	3,913	4,009	4,398	3,122	47,701
Rougeot Oil and Gas Corporation		NE 062012	A	Aug-85	28,312	43,310	26,383	21,113	19,982	17,816	18,037	19,519	14,051	210,329
Rougeot Oil and Gas Corporation		SE 152112	A	0/00	12,351	2,842	8							15,001
Rougeot Oil and Gas Corporation		NE 202112	A	Jun-54	10,960	4,537	3,800	3,270	3,053	2,801	1,937	2,403	1,745	34,308
Rougeot Oil and Gas Corporation		SE 062012	A	Aug-85										
Rougeot Oil and Gas Corporation		SW 102408	A	Jan-79	81,384	5,469	3,030	4,488	983	250	248	379	309	48,528
Royal Energy Resources Ltd.		NE 092307	A	Apr-83										6,648
Salt Well Servicing Company		SW 352809	A	Jan-86	2,394	46,473	31,203	27,030	25,291	22,924	20,822	21,158	14,363	211,859
Service Drilling Company		SW 272208	A	Aug-76	16,828	272	681	435	357	341	307	202	182	19,385
Service Drilling Company		NW 122808	A	Nov-83	139,038	59,158	42,120	44,127	38,470	20,591	24,634	17,684	13,984	397,796
Service Drilling Company		SE 072808	A	Nov-82	15,235	2,796	2,159	1,785	1,403	1,254	524			25,148
Service Drilling Company		NW 272208	A	Aug-78	114,504	3,005	6,914	4,797	3,527	3,745	2,866	2,218	1,775	143,551
Service Drilling Company		NE 272208	A	Dec-78	104,494	1,939	4,898	2,816	2,142	1,215	122	1,211	969	118,859
Service Drilling Company		NE 082808	A	Apr-81										
Service Drilling Company		NW 082808	A	0/00										
Short Oil Company	Carl O. Short	NW 212808	A	Jan-90					18					18
Short Oil Company	Carl O. Short	SE 102710	A	Jan-77	9,798		9,815	2,283	215		549			22,840
Short Oil Company	Carl O. Short	SE 072708	A	Jan-80	272,009	14,841	10,050	8,172	8,657	5,874	831			320,234
Silberman, Arthur		NE 082208	A	0/00	59,985	14,855	6,590	28						81,258
Sloss Oil Company		SE 212410	A	Mar-75	56,007									56,007
Smith and Smith Petroleum Corporation		NE 052212	A	Sep-77	257,094	6,995	4,739	4,988	2,887	2,187	1,720	781	2,988	284,358
Smith and Smith Petroleum Corporation		SE 212311	A	0/00	34,349	6,377	5,111	3,543	4,844	3,522	2,595	2,248	1,111	63,500
Spess Oil Company		SE 122808	A	May-82	103,489	14,068	10,843	7,747	5,098	18,339	5,836	4,983	3,855	173,857
Stanton, Gladys	Leo H. and Leo F. Stanton	SW 362409	A	Nov-83	18,772	10,308	4,973	221	559					32,827
Star Oil Company		NE 332209	A	Jan-88			120	1,440	1,320	1,440	1,440	1,440	1,320	8,520
Strike Axe Oil & Gas Corporation		NW 332811	A	0/00										
Superior Welding		NW 302510	A	0/00	18,393	15,221	1,783							35,377
Superior Welding		SW 162911	A	Aug-68	12,523	2,782	1,892	1,955	1,812	27,187	40,121	19,074	7,081	114,597
Superior Welding		NW 212911	A	0/00						1,724	2,870	6		4,400
Superior Welding		NE 102810	A	Nov-90							328	732	1,730	2,788
Superior Welding		SE 302811	A	0/00					1,246	1,148	4			2,398
Superior Welding		NE 092810	A	0/00						15,294	31,752	8,414	9,897	65,457
Tatum, Larry D.		NE 142311	A	0/00					1,737	2,854	1,181	2		5,574
Tatum, Larry D.		SE 152311	A	0/00					172	590	298			1,060
Tatum, Larry D.		NW 142311	A	0/00					3,041	5,385	2,458	5		10,849
Tatum, Larry D.		SW 142311	A	0/00					3,732	11,859	5,908	12		21,509
Taurus Minerals Inc.	c/o John McCabe	NW 362910	A	0/00	987									987
Texas International Petroleum Corp.		SW 112408	A	Jan-79	8,798	554	237	5,524	6,355	2,258	2,132	3,010	2,668	33,534
Texas International Petroleum Corp.		SE 102408	A	Jan-79	7,299	415	224	690	844	172	184	297	205	10,070
Texas International Petroleum Corp.		NW 102408	A	Jan-79	9,352	433	282	805	749	204	192	278	239	12,592
Thomas, Ellis and Glenna		NW 282508	A	May-83										1,872
Topco Inc.		NW 202411	A	Mar-79	36,872	10,798	11,142	4,775	3,298	2,741	3,527	6,388	4,763	84,065
Topco Inc.		SE 192411	A	Apr-79	13,342	1,144	1,519	1,884	2,639	2,034	4,907	351	118	27,738
Topco Inc.		NW 192411	A	Apr-79	13,848	1,141	1,515	1,881	2,468	2,074	1,377	920	875	25,775
Union Oil of California	Attn: Don Hayes	NW 042308	A	Jun-93										15,844
Wachtman and Schroeder	Shakespeare Oil Company	SE 352910	A	Feb-82	2,288	517	410	784	747	1,235				9,959
Williams Energy Inc. L. Z.		NE 212511	A	0/00	5,913	58,940	33,212	17,810	24,211	3,458	2,534	6,043	6,003	155,922
Wyatt, Ricky Lea		NW 022608	A	Jun-78	77,910									77,910
Yount Enterprises Inc.		NE 342509	A	Sep-81	88,801	9,454	6,042	4,973	6,947	3,822	2,972	1,011		106,123
ZCA Gas Gathering Co. Inc.	Possible Misprint in Lease Location	CS 989899	A	Jan-78	231,815	130,877	107,339	120,488	97,518	70,360	64,032	51,032	39,052	912,311
Zinke & Trumbo Ltd.		NE 292911	A	Jan-82	63,048	8,249	3,049			1,752	1,502	27		77,827
		SW 102404	A	Dec-77	9,042	218	296	10		337	414	57		10,389
		NE 132404	A	May-77	0	0	0	0	0	0	0	0	0	0
		NW 132404	A	May-78	0	0	0	0	0	0	0	0	0	0
		NE 182404	A	Aug-80	34,380	34,380	3,893	3,818	3,910	1,208	1,328	2,003	1,008	57,979
		SE 192404	A	Jan-89	51,303	1,170	878							53,349
		SW 202404	A	Mar-83	4,951	1,189	877							8,897
		SE 302404	A	0/00	5,888	4,107	5,207	2,836	4,580	4,530	2,233	1,378	1,007	31,342

Operator	Contact	Lease Location	Type A	Date First Production	Cum. to 1985	Annual 1986	Annual 1987	Annual 1988	Annual 1989	Annual 1990	Annual 1991	Annual 1992	Annual 1993	Total	
		NW 322404	A	Dec-77	3,703	112	46	8		76	116	34		4,045	
		SW 332504	A	Mar-78	13,125	585		57		233				14,101	
		NW 072405	A	0/00	7,481	4,152	4,445		3,778	1,878	3,010	3,805	2,398	33,902	
		SE 072405	A	0/00	7,487	4,153	4,452	2,756	3,529	1,504	128			24,007	
		NE 082505	A	Aug-75											
		SE 082306	A	0/00	225									225	
		SE 102306	A	0/00	899									899	
		NE 152306	A	0/00	10,248									10,248	
		NW 152306	A	0/00	14,949									14,949	
		NW 012407	A	Dec-81	6,102									6,102	
		SE 252407	A	Oct-79	5,811									5,811	
		SW 292507	A	Aug-83	47,571	1,535	1,135							50,242	
		SE 382507	A	Dec-81	4,758									4,758	
		SW 382507	A	Dec-81	23,075									23,075	
		NE 022807	A	0/00	1,080									1,080	
		NW 022807	A	0/00	923									923	
		NE 202807	A	Aug-77											
		SE 352707	A	0/00	921									921	
		NE 252807	A	Mar-83	3,950									3,950	
		NW 182208	A	Nov-79	32,957									32,957	
		SW 182208	A	Nov-79	18,412		53							18,465	
		NW 322308	A	Aug-80	275									275	
		SE 122708	A	0/00	30,211	9,387	9,438	6,531	9,033	10,768	11,505	7,879	4,510	99,082	
		NE 182808	A	Mar-79	102,996	8,736	8,487	8,230	8,888	282				133,599	
		NW 182808	A	Mar-79	27,710	2,811	2,153	2,742	2,295	74				37,885	
		SW 182808	A	Sep-82	38,591	5,289	4,311	4,917	4,768	4,390	4,428	5,493	4,378	74,539	
		SE 202808	A	Nov-78	285,963	17,823	18,484	18,957	20,077	12,255	8,045	2,420	888	380,892	
		NW 302808	A	Sep-82	9,339	719	480	544	754	939	1,148			13,921	
		SE 302808	A	Jul-82	12,951	923								13,874	
		SW 302808	A	Jul-82	24,958	924								25,880	
		SE 312808	A	0/00	139,280		435	1,388	1,410					142,518	
		NW 322808	A	0/00	449,342		1,739	5,553	5,641					482,275	
		SW 322808	A	0/00	784,020		3,042	9,719	9,870					786,651	
		NE 182209	A	Jan-84	15,662									15,662	
		NE 302209	A	Jan-88											
		NW 282309	A	Jan-80	71,592	711	835	454	425	334	17			74,168	
		NE 232509	A	0/00					1,152	5,092	2,028	189	1,993	10,464	
		NW 242509	A	0/00					1,181	5,089	2,032	189	1,997	10,468	
		SW 242509	A	0/00					1,159	5,088	2,035	190	1,988	10,470	
		NW 252509	A	0/00					1,160	5,090	1,801			8,051	
		SE 382609	A	Jun-82	887,807	4,118	2,481							894,484	
		NW 082709	A	0/00	974	20,805	16,952	15,038	12,044	12,352	9,593	17,848	8,131	111,705	
		SE 252110	A	Aug-81	99,235	7,118	2,421							105,772	
		NW 182310	A	Jul-80	99,312	535								99,847	
		NE 052410	A	Jul-75	8,030									8,030	
		NE 202510	A	Apr-89				861	8,585	3,171	3,231	2,840	1,768	20,054	
		NW 202510	A	0/00				861	8,582	2,280	1,619	1,320	885	15,347	
		SE 202510	A	Apr-89				861	8,638	19,587	10,682	24,981	18,008	80,532	
		SW 212510	A	0/00				861	8,584	3,170	3,232	2,838	1,764	20,047	
		NW 282510	A	0/00				861	8,587	4,089	4,848	3,954	2,845	24,754	
		NW 282510	A	0/00				861	8,581	2,277	1,616	1,183	882	15,200	
		SE 282510	A	0/00					8,879	13,209	8,880	2,623	1,178	35,747	
		NE 322510	A	0/00				861	8,582	2,009	1,815	1,318	883	15,068	
		SW 292810	A	Sep-84	18,711	7,538	5,896	5,381	4,742	5,377	6,465			54,090	
		SE 302810	A	0/00		3,900	64,411	85,190	88,122	23,818	11,219			258,480	
		SW 302810	A	0/00	9,480	5,573	411							15,454	
		NE 312810	A	0/00		1,872	27,804	32,232	29,197	8,403	2,197			101,305	
		NW 312810	A	Apr-82	40,847	5,574	543							48,764	
		SW 312810	A	Apr-81	77,287	31,887	38,984	48,981	46,012	31,575	39,953	49,284	54,918	418,879	
		NW 322810	A	Sep-84	48,238	22,616	17,697	16,098		14,231	11,393	7,532		135,803	
		SE 222710	A	0/00						33,037	58,575	48,985	52,808	220,148	
		SE 272710	A	0/00						3,915	8,728	8,491	8,093	4,025	31,220
		SW 272710	A	0/00						11,747	25,700	12,875	9,923	4,930	83,375
		NW 012810	A	May-82	793									793	
		NE 232810	A	Jun-80											
		SW 382910	A	0/00	10,881	6,742	4,970	4,040	6,187	4,173	3,834	4,753	4,879	50,054	
		NE 302211	A	Jul-81	8,253									8,253	
		SW 112411	A	Nov-80	1,988							5,112	11,622	18,702	
		SW 122411	A	0/00								5,115	11,626	16,741	
		SE 152411	A	0/00											
		NW 282411	A	Jan-89			2,014			2,597	7,883	4,358	2,399	29,025	
		NE 332511	A	Aug-81	30,182									30,182	
		NE 342511	A	0/00	60,820	7,858	12,757	9,028						90,383	
		SE 342511	A	1281	182,828	26,007	6,218	4,751						199,802	
		SW 352511	A	May-55	5,528	3,280								8,808	
		NW 382511	A	Jul-82			2,198	2,808	933	539	104			6,580	
		NW 272812	A	Mar-82	8,529	8								8,535	
		NE 192712	A	May-81	123,358	1,201	2,239	3,042	5,088	3,451	3,108	2,700	1,834	148,039	
		SE 092209	B	Oct-82	48,713	17,954	2,282	5,452	8,625					84,027	

Operator	Contact	Lease Location	Type A	Date First Production	Cum. to 1985	Annual 1986	Annual 1987	Annual 1988	Annual 1989	Annual 1990	Annual 1991	Annual 1992	Annual 1993	Total
		NW 062108	L	0/00				23,433	21,102	18,026	23,076	17,916		103,555
		NE 142110	L	0/00							20,072	190,858	41,867	252,797
		NW 012502	1	Apr-70	19,958									19,958
		NE 042503	1	Jan-74	43,390	3,862	3,399	4,891	3,843	1,991	3,611	4,683	3,818	72,898
		NE 072503	1	Nov-62	1,092,990	15,200	10,189	2,776	10,079	5,624				1,136,870
		SE 322503	1	0/00	2,817	2,508	46							5,277
		SE 342503	1	Mar-77		3,592		31	4,426	4,377	684	2,304		15,414
		NE 042304	1	0/00	5,305	15,458	17,387	11,357	10,520	9,029	7,414	6,172	5,600	87,923
		NE 012404	1	Mar-76	123,583									123,583
		NW 022404	1	May-75										
		SW 022404	1	May-75				1,753	101				98	1,952



**APPENDIX D
RESERVOIR ANALYSIS SPREADSHEET**


1. The first part of the document discusses the importance of maintaining accurate records of all transactions and activities. It emphasizes that this is essential for ensuring transparency and accountability in the organization's operations.

2. The second part outlines the various methods and tools used to collect and analyze data. This includes the use of surveys, interviews, and focus groups to gather qualitative information, as well as the application of statistical techniques to quantitative data.

3. The third part of the document focuses on the interpretation of the collected data. It provides a detailed analysis of the findings, highlighting key trends and patterns that have emerged from the research. This analysis is supported by relevant statistics and charts.

4. The final part of the document discusses the implications of the research findings. It identifies the key areas where the organization's performance can be improved and provides a series of recommendations to address these areas. These recommendations are based on the insights gained from the data analysis and are designed to be practical and actionable.

APPENDIX E
ENVIRONMENTAL CITATIONS 1993-94,
OSAGE AGENCY, BRANCH OF MINERALS



Operator	Lease Location	No. Open Pits	No. Env. Warnings	Year Env. Warnings	No. Env. Citations OA	Citation Date(s) OA	Type of Violation (OA)	Final Env. Disposition
Baldridge, Doug	NW 112010				8	1,6,9,10,11/89,2/91,2/90		Passed MIT
Benchmark Petroleum Inc.	NE 342710	3+			1	6/8/93	001, 002, 005, 006, 007, 008, 009, 012, 016, 018	Remediated 4/7/93
Buck Creek Associates	SE 212512				1	3/9/94	006, 012	Remediated 3/30/94
Buck Creek Associates	NW 142710	1+			1	9/15/93	002, 009	Remediated 10/21/93
Chambers/Hendrix Oil and Gas Inc.	NW 352310				1	9/1/93	014,	Remediated 10/1/93
Champlin Petroleum Company	NE 152506				1	9/1/93	014,	Remediated 10/1/93
Clapp, Carl	NW 022605				1	4/29/94	006, 010, 011, 012, 014, 017, 018	Remediated 5/30/94
Clemishire, Don	SW 212408				1	4/19/94	001, 012, 014, 018	Remediated 5/13/94
Clemishire, Don	NW 212408				1	4/19/94	001, 012, 014, 018	Remediated 5/13/94
Clemishire, Don	NE 072111				1	8/2/93	005, 013	Remediated 8/9/93
Clemishire, Ed	SE 212408				1	4/19/94	001, 002, 014, 018	Remediated 5/13/94
Clemishire, Ed	NE 212408				1	4/19/94	001, 012, 014, 018	Remediated 5/13/94
Collier, H. R.	NE 162408				1	4/19/94	001, 012, 014, 018	Remediated 5/13/94
Collier, H. R.	SE 092408				1	4/19/94	001, 012, 014, 018	Remediated 5/13/94
D & J Oil Company	NE 052809	1+			1	8/25/93	009, 012	Remediated 9/23/93
D & J Oil Company	NW 052809				1	8/25/93	009, 012	Corrected 9/23/93
Discovery Energy Inc.	NE 242407				1	4/19/94	001, 012, 014, 018	Remediated 5/13/94
Equus Energy Inc.	NE 242709	1+			2	6/22/93, 1/5/94	002, 012, 014, 018; 001, 006, 009, 012, 018	Remediated 7/22/93, Remediated 1/5/94
Equus Energy Inc.	SE 132709	1+			4	6/7/93, 1/3/94, 3/94	02, 012, 014, 018; none; 001, 006, 009, 012, 018; 006, 009, 0	Rem 7/22/93, Comp rev 8/6/93, Rem 2/7/94, Rem 3/31/94
Exoil Company Inc.	SW 312611				1	5/9/94	001, 002, 011, 012, 014, 018	Remediated 6/9/94
Exoil Company Inc.	NW 312611				1	5/9/94	001, 002, 011, 012, 014, 018	Remediated 6/9/94
Fox, Jimmy D.	NW 142108				1	3/17/94	002, 012	Corrected 4/15/94
Fox, Jimmy D.	NW 272308				1		002, 012	Corrected 4/15/94
Fox, Jimmy D.	SE 132108	1+			2	3/17/94	001, 006, 008; 002, 012	Remediated 3/25/94, Remediated 4/15/94
Fox, Jimmy D.	SW 182109				2	3/4/94, 3/17/94	006; 002, 012	Corrected 3/18/94, Corrected 4/15/94
Fox, Jimmy D.	SE 242108				1	3/17/94	002, 012	Corrected 4/15/94
Fox, Jimmy D.	SE 302109				1	3/17/94	002, 012	Corrected 4/15/94
Frazier & Carmen	not listed						002, 012	Corrected 4/15/94
Glenn, Hoyt C.	NE 242108				1	3/17/94	002, 012	Remediated 4/15/94
Glenn, Hoyt C.	SE 192109				1	3/17/94	002, 012	Corrected 4/15/94
Glenn, Hoyt C.	NW 192109				1	3/17/94	002, 012	Corrected 4/15/94
Glenn, Hoyt C.	NE 192109				1	3/17/94	002, 012	Corrected 4/15/94
Glenn, Hoyt C.	SW 202109				1	3/17/94	002, 012	Corrected 4/15/94
Glenn, Hoyt C. and Betty F.	NW 292109				2	3/17/94, 3/21/94	002, 012; 001, 012	Remediated 4/15/94, Corrected 3/29/94
Glenn, Hoyt C. and Betty F.	SE 282109				1	3/17/94	002, 012	Remediated 4/15/94
Glenn, Hoyt C. and Betty F.	NE 302109				1	3/17/94	002, 012	Corrected 4/15/94
Glenn, Hoyt C. and Betty F.	SW 192109				1	3/17/94	002, 012	Corrected 4/15/94
Glenn, Hoyt C. and Betty F.	SW 132108				1	3/17/94	002, 012	Corrected 4/15/94
Glenn, Hoyt C. and Betty F.	SE 132108				1	3/17/94	002, 012	Corrected 4/15/94
Gray, Scott A.	NW 122810				1	7/27/93	012, 014	Remediated 8/13/93
Great Southwestern Exploration Inc.	SW 012503	1+			1	1/31/94	001, 002, 009, 012, 014, 018	Remediated 2/15/94
Hulse, Steve	SE 082809				1	7/21/93	012, 018	Corrected 7/30/93
Hulse, Steve	SW 102809						012, 018	Corrected 7/30/93
Hunt, Richard	not listed						006, 009, 010	Remediated 6/24/93
Hunter Resources Corporation	not listed						006, 009, 010	Remediated 6/24/93
Hur-Con Oil Company	NE 052409						none; 002	Compliance review 6/28/93, Remediated 4/1/94
Hurd, Gary	SE 332309						014,	Remediated 9/22/93
Indianola Oil Inc.	SE 132611						009, 010, 014, 021	Remediated 8/4/93
Indianola Oil Inc.	SW 192612						009, 010, 014, 021	Corrected 8/4/93
Integrated Energy Services Corp.	NE 102109	1+			1	6/10/93		
Integrated Energy Services Corp.	SW 102109	1+			1	6/10/93		
Integrated Energy Services Corp.	NE 292109				2	6/10/93, 3/21/94		
International Exploration Company	SW 232810				1	9/2/93		
James Oil Company	NE 222109						006, 009, 021	Remediated 5/27/94
James, Raymond L.	SE 032012	1+			1	7/21/93		
James, Raymond L.	NW 102012				4	3/14/88		
Javine Corporation	SE 242510						005, 013	Remediated 8/9/93
Jay Petroleum Inc.	NE 192404						005, 013	Remediated 8/9/93
K. O. D. Enterprises Inc.	NE 232311	1+			1	5/17/94		
Kokord Oil Company	NE 072111				1	8/2/93		
Kelley's Well Service Inc.	not listed							
Lamanco Drilling Company	NW 342508	1+			1	5/27/94	009,	Remediated 6/26/94
Lamanco Drilling Company	NE 242408				2	4/27/90, 12/17/90		
Marmac Resources Company	NW 052410				1	4/26/94	009,	Remediated 5/6/94
McCabe, William G.	NE 342909				1	8/25/93	012, 016	Remediated 9/23/93
McGee Jr., Troy	SW 312212	1+			1	11/23/93	002, 007, 008	Remediated 12/14/93

Operator	Lease Location	No. Open Pits	No. Env. Warnings	Year Env. Warnings	No. Env. Citations	Citation Date(s) OA	Type of Violation (OA)	Final Env. Disposition
Neff, George	SE 322112				1	3/31/94	001, 002, 011, 012, 014, 018	
Neff, George	NW 332112				1	3/31/94	001, 002, 011, 012, 014, 018	
Oil of Oy Vay Incorporated	NW 52312				2	3/29/93, 4/15/93	001, 002, 011, 012, 014, 018	
Performance Petroleum Co.	NE 202411	1+			1	9/29/93		
Perkins Energy Company	SE 202911				1	9/29/93		
Fruit Corp. J. D.	SE 102412				1		002, 006, 009, 015, 017	
R & N Oil Company	SE 322112				1	3/31/94	002, 006, 009, 015, 017	
R & N Oil Company	SW 322112				1	3/31/94		
R & N Oil Company	SW 322112				1	3/31/94		
R & N Oil Company	SW 202116				1	3/31/94		
R & N Oil Company	SW 202116				1	3/31/94		
R & W Oil Company	NW 292710	1+			1	9/15/93		
R & W Oil Company	NW 292710	1+			1	9/15/93		
R & W Oil Company	NW 282711	1+			1	9/15/93		
R. C. Oil Company	NE 042108				1	3/31/94		
R.D.T. Properties (A General Partnership)	NW 152309				1	9/15/93		
Rainbow Oil and Gas Company	not listed				1			
Revco Properties, Inc.	SE 282309	1+			1	2/28/94	007,	
RGH Corporation	NW 292906				1	2/28/94	3 007/93,	
Dawson-Markwell Exploration Company	NW 322611				1	5/9/94	002, 012, 014	
Dawson-Markwell Exploration Company	NE 312611				1	5/9/94	002, 012, 014	
Dawson-Markwell Exploration Company	SE 302611				1	5/9/94	002, 012, 014	
Dawson-Markwell Exploration Company	SW 292611				1	5/9/94	002, 012, 014	
Robnowitz Oil Co.	SE 252111				3	3/14/88, 12/04/94		
Rougeot Oil and Gas Corporation	SW 282112				1	7/21/93	001, 002, 005	
Rougeot Oil and Gas Corporation	SE 202112				1	7/21/93		
Rougeot Oil and Gas Corporation	SW 102408				1	4/19/94	001, 012, 014, 018	
Rougeot Oil and Gas Corporation	NW 112010				1	6/10/93	015,	
Royal Energy Resources Ltd.	NW 112010				1	6/10/93		
Royal Energy Resources Ltd.	NW 072408				1		015,	
Rozan Trust, Delphine W.	SW 052712	1+			1	9/15/93	009,	
Russell Petroleum Inc., James E.	SE 052712	1+			1	9/15/93	009,	
Russell Petroleum Inc., James E.	NW 052712	1+			1	9/15/93	009,	
Russell Petroleum Inc., James E.	NE 052712	1+			1	9/15/93	009,	
Russell Petroleum Inc., James E.	SW 242409				1	9/15/93	009,	
S & B Oil Company	NW 252409				1		009,	
S & B Oil Company	SE 273109				1		006, 009	
Sand Hills Exploration	SW 272109	1+			1	11/29/93	006, 009	
Sand Hills Exploration	NW 132911				1	8/9/93	001, 005, 007	
Schroeder, Donald	NE 262210	1+			1	8/9/93	001, 005, 007	
Schuler Jr., Chris	NW 342508				1	5/27/94	009,	
SDH Inc.	NW 342508				1	8/9/93		
SDH Inc.	NE 112210				1		001, 005, 007	
Sell, David	SE 172012				1	3/4/94	003, 006	
Sell, David	NE 172012				1	3/4/94	003, 006	
Service Drilling Company	SE 362407				1		001, 006, 009, 010, 012, 018	
Service Drilling Company	NW 122608	1+			1	6/14/93	001, 006, 009, 010, 012, 018	
Service Drilling Company	NE 122608	1+			1	6/14/93	001, 006, 009, 010, 012, 018	
Service Drilling Company	SE 052412	1+			1	6/14/93	001, 006, 009, 010, 012, 018	
Service Drilling Company	SE 072608				1		001, 006, 009, 010, 012, 018	
Service Drilling Company	NE 072608				1	5/24/94	022,	
Spencer Oil Company	SE 312611	1+			1	5/9/94	002, 006, 009, 010, 011	
Staats, W. N.	SW 292909				1	1/11/94	002, 006, 011, 012, 014, 018	
Staats, W. N.	NE 312909				1	1/11/94	002, 006, 011, 012, 014, 018	
Staats, W. N.	SW 202909				1	1/11/94	002, 006, 011, 012, 014, 018	
Staats, W. N.	SE 302909	1+			1	1/11/94	002, 006, 011, 012, 014, 018	
Staats, W. N.	NW 322909				1	1/11/94	002, 006, 011, 012, 014, 018	
Sting Exploration	not listed				3	9/86, 1/28/87		
Strack, Jerry A.	NW 172712				1	5/22/90		
Tatum, Larry D.	NE 142311	1+			1	6/18/93	001, 006, 009	
Tatum, Larry D.	SW 142311				1	6/18/93		
Tatum, Larry D.	SE 132311				1		001, 006, 007	