


Ground Penetrating Radar at White Hall Appendix




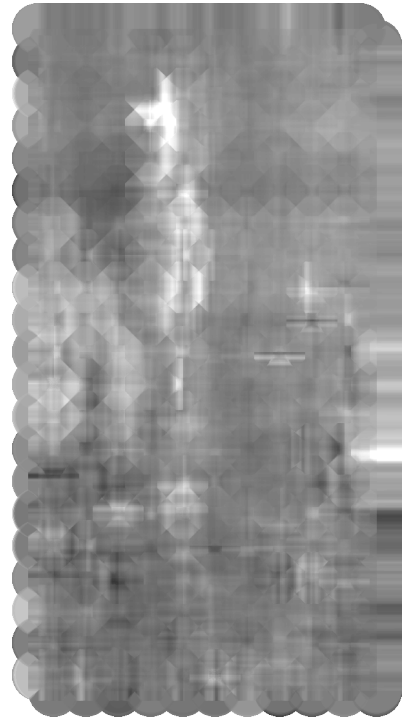
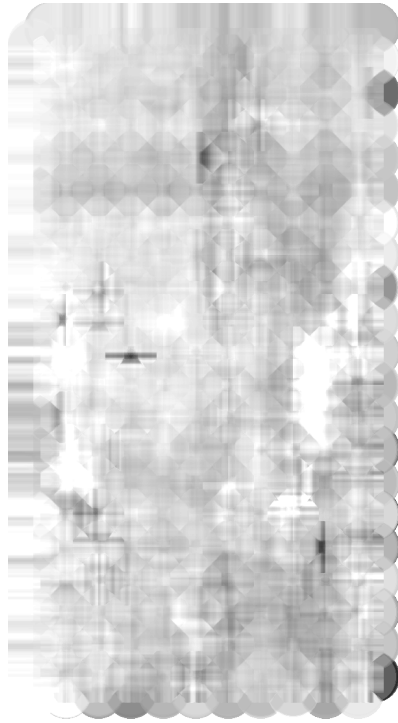
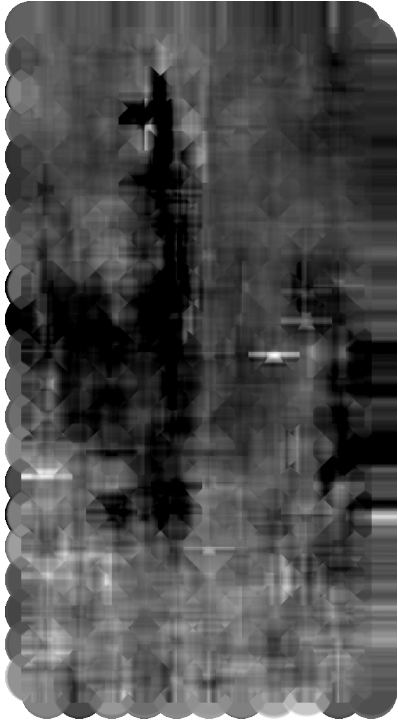
DEM of White Hall, KY From Above






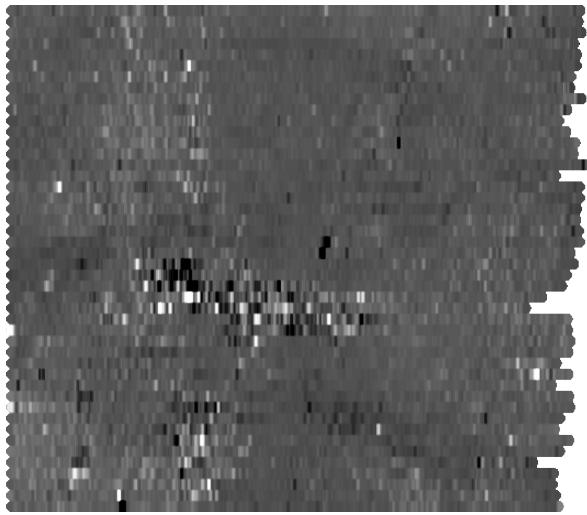

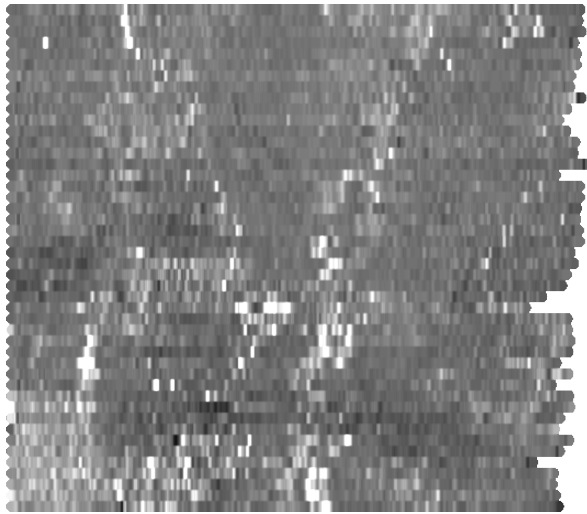
Historic Map of White Hall, EKV Archives (unknown date)



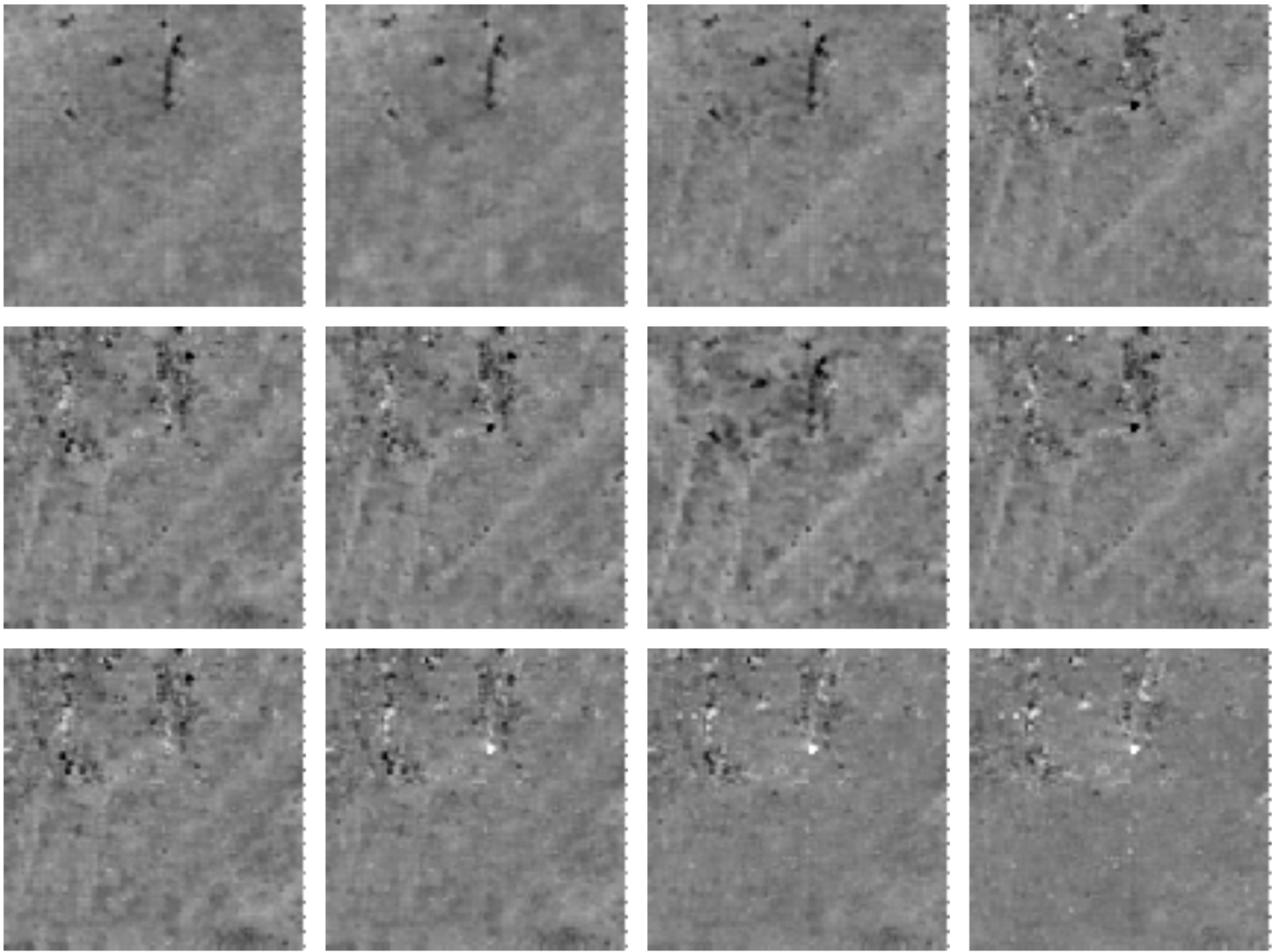
**Stacked stones and
metal pieces found just
over the fence SW of
Whitehall**



**Slices from different depths
from Survey #1**



**Slices from different depths from
Survey #2 (60m x 45m)**



**Slices from different depths from Survey #3
(20m x 20m)**



Small outbuildings likely on West side of Whitehall, EKU archives



**Dilapidated outbuilding likely on West side of Whitehall, 1969, University of Kentucky Libraries, ExploreUK
(stone kitchen/slave quarters visible behind)**



White Hall, 1932, with small outbuilding potentially at Survey #3 visible back and left of main house

University of Kentucky Libraries, ExploreUK



Stone kitchen/slave quarters behind White Hall, 1977

University of Kentucky Libraries, ExploreUK

Note the signs that say “archaeological excavation”