



8th
International
Academic
Conference on
Places and
Technologies

PROCEEDINGS

EDITORS

**Aleksandra Djukić
Aleksandra Krstić-Furundžić
Eva Vaništa Lazarević
Milena Vukmirović**



Keeping up with technologies to imagine and build together sustainable, inclusive, and beautiful cities

PLACES AND TECHNOLOGIES
2023

DIGITAL
PUBLICATION

**8th International Academic
Conference on Places and Technologies**
Belgrade, 19-21 October 2023

Proceedings
DOI: https://doi.org/10.18485/arh_pt.2024.8

EDITORS

**Aleksandra Djukić
Aleksandra Krstić-Furundžić
Eva Vaništa Lazarević
Milena Vukmirović**

PUBLISHER

**University of Belgrade
Faculty of Architecture**

FOR PUBLISHER

Vladimir Lojanica

DESIGN

Vladimir Kovač

TECHNICAL SUPPORT

**Jelena Marić
Nikola Mitrović
Ana Šabanović**

CIRCULATION

50 copies

PLACE AND DATE

Belgrade, April 2024

ISBN 978-86-7924-343-0

**PLACES AND
+TECHNOLOGIES** ²³



PLACES
AND
TECHNO
LOGIES
2023

F+23

WORD OF THE CONFERENCE DIRECTOR

_ Aleksandra Djukic

Ph.D, Full Professor, University of
Belgrade - Faculty of Architecture;
Director of the Conference

This Proceedings from the 8th International Conference Places and Technologies: Keeping up with Technology to act Responsively with Urban Environment, which was held in Belgrade in October 2023, contributes to the discussion about the future of society and places and the role of technology in it and discussions with respect to strategy for responsive quality environment. More than 85 papers from 20 countries were presented during the conference. The organizers of the conference were: University of Belgrade (Faculty of Architecture) and Professional Association Urban Laboratory (UrbanLab). This time we have a joint event with CIRRE conference which contributed with 18 conference papers.


The conference aimed to raise questions about the future of cities and the environment, emphasizing the critical role of technology in designing innovative solutions to enhance urban spaces. It underscored the importance of a multidisciplinary approach, bridging engineering, humanities, and social sciences to address urban challenges effectively. New urban and building concepts predominantly rely on Information and Communication Technologies (ICT) to drive progress and responsiveness to various urban development aspects.

The conference proceedings is divided into seven main parts in correlation with the scale of planning and construction - spatial planning, urban planning, urban design, architectural design, architectural technologies, architectural education and close domains of the place and technologies, focusing on responsive spatial and urban planning, design, architecture, heritage protection, education and technological advancements in architecture. Each section delves into specific topics such as morphology, sustainable construction, cultural heritage, digital technologies, identity, teaching architecture and urban planning and climate resilience.

The event's significance lies in promoting the integration of smart technologies and modern urban concepts for sustainable city development, addressing diverse urban issues through academic research and collaboration. Different problems in the domains of urban design and planning, architectural design, building technologies, urban sociology, ICT, transport and traffic studies, resilience of place, climate change, adaptive reuse, cities and health, landscape architecture, identity, heritage etc. are presented and discussed in more than 80 conference papers made by professors, researchers, and PhD students from all over Europe and the world.

The conference serves as a platform for global researchers to enhance their academic standing, foster research networks, and initiate new scientific endeavors, contributing to the scientific advancement of Serbia and the region.

Places and Technologies conference become traditional international event gathering researchers all around the world and has provided an opportunity for them to advance their positions in the academic hierarchy, to build their research networks and to develop new scientific projects. Presentation and the quality of the papers that are results of new studies, debates and research strengthen our ambition to keep the importance of our conference among many European ones.



CONTENT

COMMITTEES

12 SCIENTIFIC COMMITTEE; ORGANIZING COMMITTEE; TECHNICAL COMMITTEE

KEYNOTES

- 16 EMBRACING THE PRINCIPLES OF CIRCULAR ECONOMY FOR SUSTAINABLE BUILT ENVIRONMENTS: NEW TRENDS, APPROACHES AND CHALLENGES
_ **Katerina Tsikaloudaki**
- 17 GREEN URBAN RENEWAL STRATEGIES IN THE CONTEXT OF ZERO NET LAND TAKE
_ **Ivana Katurić**

SPATIAL PLANNING

- 19 EXPLORING SPATIAL HETEROGENEITY OF URBAN HEAT ISLAND THROUGH BUILT ENVIRONMENT MORPHOLOGY
_ **Han Liang Lin _ Li-Ting Chung _ Chi Feng Lai**
- 26 ANALYSIS OF SUCCESSFUL WASTE MANAGEMENT IN LARGE CITIES - THE EXAMPLE OF TOKYO
_ **Marko Simić _ Ivan Garić _ Vladimir Vučenov _ Dragoljub Sekulović**
- 34 THE SKOPJE CONTACT ZONE – A KEY TO A SUSTAINABLE FUTURE OF THE CITY
_ **Ana Lukic Korobar _ Lidija Trpenoska Simonovic**

URBAN PLANNING

- 44 THE EIBENTHAL INITIATIVE: AN INFORMAL MODEL FOR SUSTAINABLE DEVELOPMENT
_ **Ştefana Bădescu _ Ana Branea _ Mihai Danciu**
- 52 SHRINKING AND NON-GLOBAL CITIES: SIMILARITIES AND DIFFERENCES
_ **Branislav Antičić**
- 60 PARTICIPATORY DESIGN FOR SUSTAINABILITY
_ **Jernej Markelj _ Aleksandar Petrovski _ Jan Kazak**
- 68 COLLABORATIVE APPROACH FOR INTEGRATING NATURAL AND CULTURAL HERITAGE FOR SUSTAINABLE URBAN DEVELOPMENT: THE CASE OF ACTION PLAN FOR SOMBOR WITHIN DANURB+
_ **Danijela Milovanović Rodić _ Ana Šabanović _ Branislav Antičić _ Aleksandra Đukić**
- 75 PRESENTATION OF EXISTING METHODS BASED ON MULTI AGENT SYSTEMS WITH THE PURPOSE OF ROAD PLANNING
_ **Julijan Jurak _ Krešimir Osman _ Matija Sikirić _ Ljupko Šimunović**
- 83 POST-INDUSTRIAL TERRITORY DEVELOPMENT UNDER AN ARCHITECTURAL AND URBAN DEVELOPMENT PROJECT AS ILLUSTRATED BY THE VOLGOGRAD TRACTOR PLANT
_ **Dmitrii Klimov**

- 92 REVITALIZATION OF RURAL AREAS ON REGIONAL LEVEL AS A DRIVER FOR ECOLOGICAL TRANSITION AND SUSTAINABLE DEVELOPMENT IN SERBIA
_ **Milica Igić** _ **Milena Dinić Branković** _ **Jelena Đekić** _ **Mihailo Mitković** _ **Milica Ljubenočić**
- 102 THE CONSEQUENCES OF CENTRALIZED DEVELOPMENT OF TOURIST INFRASTRUCTURE: THE EXAMPLE OF BUDVA PROMENADE
_ **Milena Bismiljak** _ **Eva Vaništa Lazarević** _ **Jelena Marić**
- 110 SMART CITY CRITERIA
_ **Dashnor Kadiri** _ **Morana Pap** _ **Bojan Baletić**
- 117 GOING GREEN-LESS: A MORPHOLOGICAL AND FUNCTIONAL STUDY OF DECREASING GREEN PUBLIC SPACES IN NOVI BEOGRAD, SERBIA
_ **Ivan Filipović** _ **Kosta Stojanović**
- 125 MEDIATIC APPROACH TO URBAN SPACE: A COMPREHENSIVE DISPLAY PERSPECTIVE
_ **Zhao Lei** _ **Wang Tie**
- 135 RECLAIMING THE OLD INTO THE NEW CITY CONCEPT: REVISITING THE "NEIGHBOURHOOD UNIT" CONCEPT AND ITS RELEVANCE FOR THE 15-MINUTE CITY MODEL - A CASE STUDY OF "DOMCHE" IN SKOPJE
_ **Elena Andonova** _ **Jasmina Siljanoska**
- 143 DIGITAL NOMADS AS ENGINES FOR RURAL REVITALIZATION: THE DEVELOPMENT STRATEGY OF PÉCSDEVECSER, HUNGARY
_ **Noémi Kókai** _ **Donát Rétfalvi**
- 150 STUDY ON THE CONSTRUCTION MODE OF NATIONAL PARK FROM THE PERSPECTIVE OF YANGTZE RIVER CIVILIZATION INHERITANCE: CHU JINAN CITY SITE NATIONAL HERITAGE PARK
_ **Bálint Bachmann** _ **Chen Kun**
- 156 VERTICALITY OF CADASTRAL PLOT: MULTIPURPOSE FUNCTION IN SPACE
_ **Marko Milosavljević** _ **Dejan S. Đorđević** _ **Zlatko Stojmenović**
- 164 APPROACH TO THE CARTOGRAPHY OF GRANADA WITH ECOSYSTEM APPROACH: FOUNDATIONAL TRAIT, URBAN FABRIC, GREEN INFRASTRUCTURE AND HABITABILITY
_ **Juan Luis Rivas-Navarro** _ **Belén Bravo-Rodríguez** _ **Elisa Larisa Negoita**
- 172 FACTORS OF INTEGRATION AND SOCIAL COHESION OF URBAN FACILITIES IN THE NORTHERN AND SOUTHERN PERIPHERIES OF GRANADA
_ **Belén Bravo-Rodríguez** _ **Juan Luis Rivas-Navarro** _ **Cecilia Hita-Alonso** _ **Pilar Martos-Fernández**
- 180 GEODATA AND GIS AS A DECISION-MAKING SUPPORT INSTRUMENT IN HEALTHY CITY GOVERNANCE
_ **Ksenija Lalović** _ **Ratka Čolić** _ **Veljko Dmitrović** _ **Rastko Čugaj**
- 190 GREEN SPACE DEVELOPMENT MONITORING FOR THE SMART CITY: A NOVEL AI BASED METHODOLOGY FOR THE ASSESSMENT OF URBAN GREEN
_ **Christina Petschnigg** _ **Alexander Pamler** _ **Daniel Pfeiffer** _ **Harald Urban** _ **Guenter Koren** _ **Torsten Ullrich**
- 198 ELEMENTS OF THE GEODESIGN FRAMEWORK AS A TOOL FOR GREEN INFRASTRUCTURE PLANNING ON A LANDSCAPE SCALE
_ **Boris Radić** _ **Suzana Gavrilović** _ **Sinisa Polovina**
- 207 COMPUTATIONAL MODELLING AND SIMULATIONS - THE FUTURE OF PREDICTING GROWTH AND DEVELOPMENT OF SUSTAINABLE CITIES
_ **Dijana P. Furundžić** _ **Nikola Z. Furundžić** _ **Aleksandra Krstić-Furundžić**
- 212 URBAN TRANSPORT INFRASTRUCTURE AND SUSTAINABLE MOBILITY
_ **Božidar S. Furundžić** _ **Daniilo S. Furundžić**

URBAN DESIGN

- 221 TENSIONS OF URBAN DEVELOPMENT IN POST-SOCIALIST CITIES: THE CASE STUDY OF COMMUNITY – BASED INITIATIVE FOR PRESERVATION AND TRANSFORMATION OF OPEN PUBLIC SPACE IN BANJA LUKA
_ Ana Špirić _ Aleksandra Đukić
- 230 THE OBJECTS BUILT OUTSIDE AN URBAN CONTEXT AS A PROBLEM IN FURTHER URBAN PLANNING AND ARCHITECTURAL DESIGN
_ Velimir Stojanović
- 238 STUDY ON UPDATING STRATEGIES OF TRANSFORMING FROM AN OLD INDUSTRIAL ESTATE TO AN INDUSTRIAL HERITAGE COMMUNITY
_ Jie Tan _ Hutter Akos
- 246 SHAPING RESIDENTIAL OPEN SPACE IN URBAN DENSIFICATION: GUIDING THE PROCESS TO PRESERVE ENVIRONMENTAL QUALITY AND HEALTHY LIFESTYLES IN NIŠ, SERBIA
_ Milena Dinić Branković _ Milica Igić _ Mihailo Mitković _ Jelena Đekić
- 256 THE HISTORICAL PROCESSES OF TRANSFORMATION OF THE SPACE THROUGH URBAN DESIGN COMPETITIONS: THE CASE STUDY OF INDEPENDENCE SQUARE IN PODGORICA
_ Nemanja Milićević _ Ema Alihodžić Jašarović _ Eva Vaništa Lazarević _ Jelena Marić
- 267 THE FUTURE PROSPECTS OF THE RESIDENTIAL TOWERS IN THE MACEDONIAN CITIES
_ Marija Petrova
- 277 POSSIBLE USES OF INTERACTION DESIGN TO SUPPORT PARTICIPATORY PROCESSES IN PUBLIC SPACE AND PRE-TESTS BASED ON VISUAL ATTENTION
_ Araf Öykü Türken _ Cenk Hamamcıoğlu
- 287 INFORMAL LOW-RISE HOUSING IN THE SUBURBAN CONTEXT AS A PATTERN FOR THE NEW NEIGHBOURHOODS: THE CASE OF CITY OF TETOVO, NORTH MACEDONIA
_ Vlera Tachi
- 295 LIVING LAB, TECHNOLOGICAL SIMULATION
_ Aleksandra Kondraciuk
- 304 VIRTUAL REALITY FOR IMPROVING WALKABILITY
_ Stefan van der Spek _ Marijke Koene _ Cor Wagenaar
_ Sijmen A. Reijneveld _ Jolanda Tuinstra _ Manda Broekhuis
- 312 MORE-THAN-HUMAN DESIGN PRACTICE: REVIEW OF APPROACHES IN MAPPING SUBJECTIVE PARAMETERS OF PEDESTRIAN EXPERIENCES
_ Nikola Mitrović

ARCHITECTURAL DESIGN

- 320 THE COMPLEXITIES AND CONTRADICTIONS OF SUSTAINABLE DESIGN AESTHETICS
_ Ana Kisjan _ Dubravko Aleksić _ Tijana Vujičić
- 325 HYBRID SPACES, HYBRID PLACES IN THE ARCHITECTURE OF THE OFFICE BUILDING
_ Ana Vračević _ Dina Stober

ARCHITECTURAL TECHNOLOGIES

- 334 THE IMPROVEMENT OF THE NEW OFFICE BUILDINGS' ADAPTABILITY: GENERAL RECOMMENDATIONS
_ Damjana Nedeljković _ Tatjana Jurenić _ Aleksandra Čabarkapa

- 340 REFURBISHMENT OF THE EXISTING MULTI-FAMILY HOUSING STOCK FROM THE PERIOD OF POST-WAR MASS CONSTRUCTION: SPATIAL AND ENERGY BENEFITS
_ Ljiljana Đukanović _ Bojana Lević
- 348 MATERIAL EFFICIENCY: PATTERN DESIGN TECHNIQUES FOR 3D PRINTED RIB-STIFFENED FLOOR SYSTEMS
_ Maša Žujović _ Radojko Obradović _ Jelena Milošević
- 356 POSSIBILITIES OF STAGED RENOVATION OF REINFORCED CONCRETE FACADES OF MULTI-FAMILY BUILDINGS IN THE CENTRAL ZONE OF NEW BELGRADE
_ Nikola Macut _ Tijana Žišić _ Jelena Ivanović-Šekularac
- 364 RECONSTRUCTION OF THE HERITAGE BUILDING OF THE ŽIČA MONASTERY FOR THE PURPOSE OF SUSTAINABILITY
_ Nenad Šekularac _ Jelena Ivanović-Šekularac _ Nikola Macut _ Tijana Žišić
- 371 KNAUFTERM3D – SOFTWARE FOR MODELLING AND CALCULATION OF BUILDINGS ENERGY EFFICIENCY PROPERTIES
_ Aleksandar Rajčić
- 379 COMMON BIM USES: EXPERIENCE-BASED RESEARCH
_ Motasem Altamimi _ Márk Balázs Zagorác _ Miklós Halada
- 387 THE IMPORTANCE OF SUSTAINABLE TIMBER CONSTRUCTION IN ACHIEVING LOW CARBON FOOTPRINT BUILDINGS
_ Peter Markus
- 393 ON THE EVALUATION OF THE IMPACT OF CLIMATE CHANGE ON THE ENERGY PERFORMANCE OF PREFABRICATED AND CONVENTIONAL BUILDINGS
_ Stella Tsoka _ Katerina Tsikaloudaki _ Theodoros Theodosiou _ Kondylia Velikou
- 400 NEW TECHNOLOGIES IN ARCHITECTURAL HERITAGE PRESENTATION: ISSUES OF AUTHENTICITY
_ Jovana Tošić
- 407 ENERGY SAVINGS POTENTIAL IN MODULAR ENVELOPE RENOVATIONS OF PREFABRICATED RESIDENTIAL BUILDINGS IN BOSNIA-HERZEGOVINA AND SERBIA
_ Darija Gajić _ Budimir Sudimac _ Aleksandar Rajčić _ Slobodan Peulić _ Jelena Rašović
- 416 CAPABILITIES AND CHALLENGES IN BUILDING RENOVATION: APPLYING THE SUSTAINABILITY PRINCIPLES IN AN OFFICE BUILDING IN THESSALONIKI, GREECE
_ Katerina Tsikaloudaki _ Katerina Karanafti _ Theodoros Theodosiou _ Konstantinos Laskos _ Stella Tsoka
- 424 THE IMPORTANCE OF DAYLIGHT-SAVING TIME FOR ENERGY SAVINGS IN BELGRADE LATITUDE AND CLIMATE
_ Marija Grujić _ Nikola Knežević
- 432 FACADE PANEL PARAMETRISATION IN THE MODERNIST HERITAGE OF NEW BELGRADE: A MULTIPLE-CASE STUDY
_ Djordje Mitrović

ARCHITECTURAL EDUCATION

- 441 SHAPING A BETTER FUTURE: CONTEXTUAL LEARNING AND TEACHING OF STRUCTURAL DESIGN IN THE PROCESS OF ARCHITECTURAL EDUCATION
_ Aleksandra Nenadović _ Jelena Milošević
- 449 SUSTAINABLE FLUIDITY IN AESTHETICAL PERSPECTIVES OF CONTEMPORARY ARCHITECTURE: POST-INDUSTRIAL DEVELOPMENT OF DANUBE'S WATERFRONT IN BELGRADE
_ Bojana Jerković-Babović

- 456 TOWARD THE IDEAS OF THE NEW EUROPEAN BAUHAUS: THE APPLICATION OF THE DIGITAL TOOLS IN THE UNIVERSITY CURRICULA
_ Vladimir Mihajlov _ Aleksandra Stupar _ Ivan Simic
- 465 LEED IN ACADEMIC ARCHITECTURAL EDUCATION
_ Nataša Čuković Ignjatović _ Dušan Ignjatović
- 472 CREATIVE EDUCATION: NEW APPROACHES AND TRANSFORMATION OF TEACHING METHODOLOGY FOR INSPIRING STUDENTS
_ Eva Vaništa Lazarević _ Jelena Marić _ Milena Vukmirović
- 482 WORKCAMP IN HIGHER EDUCATION IN URBANISM: EXPERIENCE FROM DANURB+ BUILDING CAMP FOR STUDENTS IN GOLUBAC, SERBIA
_ Milorad Obradović _ Aleksandra Djukić _ Jelena Marić _ Branislav Antonić _ Nikola Mitrović

CLOSE DOMAINS TO PLACES AND TECHNOLOGIES

- 490 NEW GENERATIVE AND AI DESIGN METHODS FOR TRANSPORTATION SYSTEMS AND URBAN MOBILITY DESIGN, PLANNING, OPERATION, AND ANALYSIS: CONTRIBUTION TO URBAN COMPUTING THEORY AND METHODOLOGY
_ Dragana Ćirić
- 504 TENSILE MEMBRANE STRUCTURES IN PUBLIC SPACES / CASE STUDY
_ Aleksandar Vučur _ Isidora Zimović _ Nebojša Stanošević
- 512 URBAN AIR MOBILITY DEVELOPMENT IN WESTERN BALKAN (WB6) REGIONAL PARTNERS
_ Olja Čokorilo _ Anja Stamenić _ Lidija Tomić
- 519 SOCIAL PERCEPTION AND ACCEPTANCE OF GEOTHERMAL SYSTEMS
_ Aleksandar Petrovski
- 526 URBAN INTERFACE DESIGN STRATEGIES BASED ON THE ADAPTABILITY OF 5G MILLIMETRE WAVE MOBILE COMMUNICATION
_ Hu Tianyu _ Gabriella Medvegy _ Ágnes Borsos _ Wang Tie
- 539 A HUMAN SOCIETY NEEDS HUMAN PLACES
_ Pieter de Haan
- 550 FOSTERING INNOVATION: UNIVERSITY-INDUSTRY COLLABORATION NETWORKS IN ARCHITECTURAL RESEARCH
_ Milijana Živković _ Eva Vaništa Lazarević _ Jelena Marić _ Jelena Milošević
- 558 ARTIFICIAL INTELLIGENCE APPLIED TO CULTURAL HERITAGE AND SUSTAINABILITY: A PORTUGUESE CASE STUDY
_ Janaina Cardoso de Mello _ Gabriel Ko Freitag e Silva _ Gyamarco Pereira Nascimento Secci
- 566 EVALUATING THE RELEVANCE OF COMPUTATIONAL DESIGN IN ARCHITECTURE AS A VIABLE RESPONSE TO THE AFFORDABLE HOUSING CHALLENGE
_ David Ojo _ Gabriella Medvegy _ Ágnes Borsos
- 573 BELGRADE UNIVERSITY ENDOWMENTS LEASE MANAGEMENT
_ Danilo S. Furundžić _ Nemanja Šipetić

8TH CONFERENCE OF INTERDISCIPLINARY RESEARCH ON REAL ESTATE - CIRRE 2023

- 582 THE ROLE OF PUBLIC SPACE IN SHAPING THE QUALITY OF LIFE FOR OLDER RESIDENTS: THE CASE OF SLOVENIA
_ Ajda Šeme _ Richard Sendi _ Maša Filipovič Hrast _ Boštjan Kerbler

- 597 COMPARISON OF THE QUALITY OF LIFE IN HOUSING ESTATES FROM SOCIALIST AND POST-SOCIALIST ERA: THE CASE OF SLOVENIA
_ **Boštjan Kerbler** _ **Ajda Šeme** _ **Richard Sendi**
- 611 METHOD FOR 3D NEIGHBORHOOD MODEL CREATION IN CITYGML STANDARD AS BASIS FOR URBAN SIMULATION TOOLS
_ **Galina Voitenko** _ **Hannes Harter** _ **Niki Gaitani**
- 623 APPLICATION OF BLOCKCHAIN TECHNOLOGY IN ENERGY TRADING
_ **Asha Chathurini Wijethilake Haputhanthirige** _ **Champika Liyanage** _ **Ruchira Yapa** _ **Susantha Udagedara**
- 635 PLANNING VISION AND THE SERVICE OF SPATIAL PLANNING
_ **Ivan Stanić**
- 641 TOLERANCE TO URBAN WINDOW VIEWS IN REGARD TO VARIOUS VARIABLES
_ **Živa Kristl** _ **Ajda Fošner** _ **Martina Zbašnik-Senegačnik**
- 648 THE ARCHITECTURE OF PUBLIC BUILDINGS AS TRANSFORMATIVE MODEL TO WARDS SUSTAINABILITY
_ **Mihajlo Zinoski** _ **Jana Brsakoska** _ **Kire Stavrov**
- 654 HIGHER PRICES, SMALLER SPACES: CORRELATION BETWEEN APARTMENT PRICES AND ARCHITECTURAL PRACTICES IN SKOPJE
_ **Mihajlo Zinoski** _ **Vebi Fazliu** _ **Valmir Dalipi**
- 662 FROM CLASSICAL MANAGEMENT TO URBAN HERITAGE FACILITY MANAGEMENT: MOBILITY AND ACCESSIBILITY IN URBAN HERITAGE AREAS
_ **Bintang Noor Prabowo**
- 673 CITIZENS' INVOLVEMENT IN THE DESIGN PROCESS OF PUBLIC SPACES: THE CASE OF ELGESETER STREET IN TRONDHEIM, NORWAY
_ **Clémence Magnière** _ **Mahgol Afshari**
- 685 THE SCIENCE OF PLAY: CONFESSIONS OF AN ENGINEER EXPLORING SCIENCE AND TECHNOLOGY STUDIES. AN STS ANALYSIS OF SERIOUS GAMES AND CO-PRODUCTION
_ **Coline Senior**
- 693 SEMI-STRUCTURED INTERVIEWS AS THE FOUNDATION FOR INTERDISCIPLINARY RESEARCH ABOUT THE BUILT ENVIRONMENT, HEALTH, AND HAPPINESS
_ **Elham Andalib**
- 704 PREVIEW INCREASED INVESTMENTS AND DIFFERENTIATION IN HEALTH CARE REAL ESTATE
_ **Jan Veuger**
- 716 REDUX: IMPACT, TRENDS AND DEVELOPMENTS IN SOCIAL REAL ESTATE
_ **Jan Veuger**
- 723 USING CITIZEN PARTICIPATION METHODS TO IDENTIFY STRATEGIES FOR INCREASED ACTIVE MOBILITY - CASE ELGESETER STREET OF TRONDHEIM
_ **Mahgol Afshari** _ **Alenka Temeljotov-Salaj** _ **Agnar Johansen**
- 735 COWORKING SPACES - IS IT JUST A BUZZWORD, OR DOES IT HAVE POTENTIAL?
_ **Margareth Berstad**
- 747 IDENTIFICATION OF POTENTIAL IMPACTS OF CLIMATE CHANGE AND THE ADAPTATION OPTIONS IN LOW-COST STRATA RESIDENTIAL BUILDING IN MALAYSIA
_ **Mustafa Omar**
- 758 NEED FOR CREATIVE COMPETENCIES IN ENGINEERING EDUCATION
_ **Olav Torp** _ **Elham Andalib** _ **Alenka Temeljotov Salaj**

COMMITTEES

SCIENTIFIC COMMITTEE

Dr Laura Aelenei

National Energy and Geology Laboratory (LNEG), Lisbon, Portugal

Dr Bachmann Bálint

University of Pécs Faculty of Engineering and Information Technology, Institute of Architecture, Pécs, Hungary

Dr Benko Melinda

Budapest University of Technology and Economics, Budapest, Hungary

Dr Brandão Alves Fernando

FEUP Porto, Portugal

Dr Ana-Maria Branea

Faculty of Architecture, Polytechnic University of Timisoara, Romania

Dr Christine Chaloupka-Risser

University lecturer in Traffic Psychology, Vienna, Austria

Dr Milena Dinić Branković

University of Nis, Faculty of Architecture and Civil Engineering, Serbia

Rector Dr Đokić Vladan

Rector of University of Belgrade, Belgrade, Serbia

Dr Doytchinov Grygor

Institute for Urban Design, Technical University of Graz, Austria

Dr Aleksandra Đukić

Faculty of Architecture, Belgrade, Serbia

Dr Daria Gajić

University of Banja Luka - Faculty of Architecture and Civil Engineering, Banja Luka, Republic of Srpska, Bosnia and Herzegovina

Dr Bob Giddings

Northumbria University Faculty of Engineering and Environment, Newcastle, United Kingdom

Dr Cenk Hamamcioğlu

Faculty of Architecture, Department of City and Regional Planning, Yıldız Technical University - Istanbul, Turkey

Dr Jelena Ivanović Šekularac

University of Belgrade Faculty of Architecture, Belgrade, Serbia

Arch. Milena Ivkovic

Founder of Placemaking Western Balkans, Serbia and Nederland

Dr Aleksandra Krstić-Furundžić

University of Belgrade Faculty of Architecture, Belgrade, Serbia

Dr Jugoslav Joković

Faculty of Electronic Engineering, University of Niš, Serbia

Dean Vladimir Lojanica

University of Belgrade - Faculty of Architecture, Belgrade, Serbia

Dr Piotr Lorens

Faculty of Architecture, Gdansk University of Technology, Gdansk, Poland

Dean Dr Ognen Marina

Faculty of Architecture, Ss. Cyril and Methodius University Skopje, North Macedonia

Dr Lucia Marticigh

University RomaTre, Faculty of Architecture, Rome, Italy

Dr Martinelli Nicola

DICAR of Polytechnic of Bari, Bari Italy

Dean Dr Garbiella Medvegy

Faculty of Engineering and Information Technology, University of Pécs, Hungary

Arch. Ljubomir Mišćević

University of Zagreb – Faculty of Architecture,
Zagreb, Croatia

Dr Miloš Mladenović

Aalto University, Finland

Dr Florian Nepravishta

Universiteti Politeknik i Tiranës, Albania

Dr Juan Luis Rivas Navarro

University of Granada Department of Urban and Regional
Planning, Granada, Spain

Dr Svetislav Popović

Faculty of Architecture Podgorica, Montenegro University,
Podgorica, Montenegro

Dr Boris Radic

University of Belgrade Faculty of Forestry, Belgrade, Serbia

Dr Darko Reba

Faculty of Technical Science, University of Novi Sad, Serbia

Dr Ralf Risser

FACTUM, Vienna, Austria

Dr Lina Seduikyte

Kaunas University of Technology, Faculty of Civil Engineering and
Architecture, Kaunas, Lithuania

Dr Svetlana Stanarevic

University of Belgrade Faculty of Security, Serbia

Dr Ljupko Šimunović

University of Zagreb Faculty of Transport and Traffic Sciences,
Zagreb, Croatia

Dr Olja Čokorilo

University of Belgrade Faculty of Transport and Traffic Sciences,
Belgrade, Serbia

Dr Miroslava Raspopovic Milic

Metropolitain University - Faculty of Information technologies,
Belgrade, Serbia

Dr Francesco Rotondo

Università Politecnica delle Marche, Italy

Dr Alenka Temeljotov Salaj

Norwegian University of Science and Technology Department of
Civil and Environmental Engineering, Norway

Dr Katerina Tsikaloudaki

Aristotle University of Thessaloniki Faculty of Engineering

Dr Theodoros Theodosiou

Aristotle University of Thessaloniki, Greece

Manfred Schrenk

Chairman of CORP - Competence Center for Urban and Regional
Planning, Vienna, Austria

Dr Stefan van der Spek

TU Delft, Delft, Nederland

Dr Aleksandra Stupar

University of Belgrade Faculty of Architecture, Belgrade, Serbia

Dr Eva Vanista Lazarevic

University of Belgrade Faculty of Architecture, Belgrade, Serbia

Dr Milena Vukmirović

University of Belgrade - Faculty of Forestry, Belgrade, Serbia

Dr Tijana Vujičić

University of Banjaluka Faculty of Architecture, Civil Engineering
and Geodesy, Bosnia and Herzegovina

Dr Bora Yerliyurt

Faculty of Architecture, Department of City and Regional
Planning, Yıldız Technical University - Istanbul, Turkey

Dr Filipović Dejan

University of Belgrade, Faculty of Geography, Belgrade, Serbia

Dr Nepravishta Florian

Polytechnic University of Tirana, Faculty of Architecture and
Urbanism, Tirana, Albania

Dr Čokorilo Olja

University of Belgrade Faculty of Transport and Traffic Sciences,
Belgrade, Serbia

ORGANIZING COMMITTEE

FOUNDING MEMBERS OF THE ORGANIZING COMMITTEE

Dr Aleksandra Djukić

Conference Director, University of Belgrade, Faculty of
Architecture, Belgrade, Serbia

Dr Aleksandra Krstić-Furundžić

Head of Publishing, University of Belgrade, Faculty of
Architecture, Belgrade, Serbia

Dr Eva Vaništa Lazarević

University of Belgrade, Faculty of Architecture, Belgrade, Serbia

Dr Milena Vukmirović

Conference Program Director, University of Belgrade, Faculty of
Forestry, Belgrade, Serbia

ASSOCIATED MEMBERS OF THE ORGANIZING COMMITTEE

Dr Jelena Marić

Conference Executive Coordinator, University of Belgrade, Faculty
of Architecture, Belgrade, Serbia

Dr Suzana Gavrilovic

University of Belgrade Faculty of Forestry, Belgrade, Serbia

TECHNICAL COMMITTEE**Dr Vladimir Kovač**


Technical Committee Member, University of Belgrade, Faculty of
Architecture, Belgrade, Serbia

Nikola Mitrović

Technical Committee Member, University of Belgrade, Faculty of
Architecture, Belgrade, Serbia

Ana Šabanović

Technical Committee Member, University of Belgrade, Faculty of
Architecture, Belgrade, Serbia



URBAN DESIGN



MORE-THAN-HUMAN DESIGN PRACTICE: REVIEW OF APPROACHES IN MAPPING SUBJECTIVE PARAMETERS OF PEDESTRIAN EXPERIENCES

DOI: https://doi.org/10.18485/arh_pt.2024.8.ch36

_ Nikola Mitrović

PhD student and Junior Researcher, University of Belgrade - Faculty of Architecture, Belgrade, Serbia, nikola.mitrovic@arh.bg.ac.rs

ABSTRACT

This paper focuses on the concept of more-than-human design, which involves the inclusion of non-human actors, such as technology and infrastructure, in the design process. Specifically, the paper examines the technology of the urban environment as infrastructure and its potential use in designing complex and dynamic urban spaces that cater to different types of users.

The paper explores how environmental data can act as a bridge between humans and nature, promoting empathy towards more-than-human perspectives. It emphasizes the need to question the human-centric approach to design and to form new design practices that integrate different abilities and contextual significance of data.

The aim is to establish interactions between humans, objects, and other things through design practices that recognize and integrate different abilities, both human and artificial while overcoming technological determinism that dominates many narratives. This is achieved by expanding design theory and methodology towards "more-than-human design." The paper presents a review of existing approaches and methods from various fields as new input in considering subjective parameters of urban experience and new design practices in line with "more-than-human design" paradigms.

The paper illustrates the urban user experience through the example of pedestrian traffic in interchange systems. While subjective parameters of users can be shown through various surveys, the paper emphasizes the importance of visual perception in collecting spatial information and its connection with cognitive processes. Developing eye-tracking technologies is becoming increasingly popular in spatial cognition research. The paper proposes using visualization of eye-tracking data to create mental maps that help in the cognitive mapping of the urban pedestrian experience in complex processes. The processed results can be used as input for user interfaces and new design practices. Designers need to take the underpinning technology seriously before they can design with it.

KEYWORDS _ *more-than-human design, technology, urban environment, cognitive/mental mapping, pedestrian experience*

INTRODUCTION

A term “more-than-human” used critically to remind human geographers that the non-human world not only exists but has causal powers and capacities of its own (Castree, Kitchen, and Rogers, 2013). Today, “more-than-human” is employed to attribute concepts typically associated with humans, such as sentience, intelligence, and agency, to entities other than humans where scholars are increasingly acknowledging a range of diverse “more-than-human” indigenous ontologies and their associated sustainability benefits. More-than-human design includes various types of non-human actors in the design process, such as the natural environment, animals, plants (Poikolainen Rosén, Normark, and Wiberg, 2022), as well as technologies and infrastructure.

Unlike that, human-centered design focuses on the interaction between individuals and technology, emphasizing that the designed artifact should consider the instrumental relation between a person (or people) and the technology. As we move beyond individual interactions, it becomes crucial to recognize and manage the numerous connections a technology has with other entities, as well as the diverse reasons people use it, highlighting the necessity for a more-than-human centered design that navigates multiple relations simultaneously without privileging any specific one (Giaccardi and Redström, 2020). Despite the clear rationale for more-than-human-centered design, there is a deficiency in design methods grounded in this perspective (Poikolainen Rosén, Normark, and Wiberg, 2022).

This approach can be particularly useful in designing urban spaces that are complex and dynamic, and that involve different types of users. In this paper, the focus is on technologies and infrastructure, specifically observing technology as infrastructure in the urban environment.

We can define this concept between technology and infrastructure, but also between design and place where place is the most important part of design process. We can design everything, but what about place?

More than human design, *from technology perspective*, could be defined as a human cognition used in machine and digital tasks. In that sense, we need to define human cognition, but also decompose cognition for usage in unreal environment.

On the one hand, cognition process in design consists of several inter-linked processes, including attention, thinking, memory, perception, learning, planning, and decision making (Alnanih, 2019), but on the other hand there are four properties that impart more human-like intelligence to machines (Singer, 2022). Key aspects include developing a “world model” for simulating scenarios, understanding the “Theory of Mind” for predicting others’ actions, continual learning for updating mental models, and incorporating “late binding context” for contextually specific responses.

From the infrastructure perspective, we can distinguish urban spaces that are more or less connected with the living environment, or that have simple or complex usage systems. One example of a complex system is interchange spaces in cities where there is a high intensity intersection of vehicle and pedestrian users. Walking through these environments could be challenging from the aspects of orientation as well as coexisting with other living beings.

This paper aims to integrate human and artificial abilities in design, moving beyond technological determinism. It reviews approaches for considering subjective urban experience, using the example of pedestrian traffic in interchange systems. Emphasizing visual perception and cognitive processes, the paper suggests using eye-tracking data visualization to create mental maps for improved urban design practices.

In the next chapters, the methodology will be introduced, the Mostar Interchange in Belgrade will be described as an example of an urban space with a complex usage system, and the results will be presented in the form of theoretical considerations from different perspectives, along with future directions of research.

METHODOLOGY

Theoretical approach

The paper is focused on search and review methodology, especially thematic review obtaining knowledge from different perspectives and disciplines considering issues of eye-tracking data and more-than-human design in fields of spatial information and research, new design practices as well as statistical methods and/or with visualization techniques.

Additionally, there are also implemented behavioral observations in order to detect pedestrian usage in urban space described here not as a means of transport – walking as a way of getting somewhere (else) – but as a nonetheless necessary practice, as well as examines immobility – stopping – as an active accomplishment, something other than the absence or tethering of movement, and reciprocally linked to the pedestrian activity described (Hall and Smith, 2013).

Interchange space as study area has been already mentioned as an example of an urban space with a complex usage system that involve different types of users as well as challenging from the aspects of orientation, but also coexisting with other living beings. In the following section, the study area will be presented.

Study area

Mostar Interchange in Belgrade is considered as study area as a good example of complex system situation there are different types of users with issues of orientation as well as coexisting with other living beings in urban space. This interchange, located in the old part of Belgrade, is a critical traffic hub (Figure 1). The pedestrian underpass, is a vital link between two sections of the urban area divided by the highway, significantly impacting the daily lives of the local population. Additionally, this area features bus and tram stations.

Furthermore, this interchange represents socialist and modernist heritage in the city, which is neglected and raises questions regarding its future development and protection.

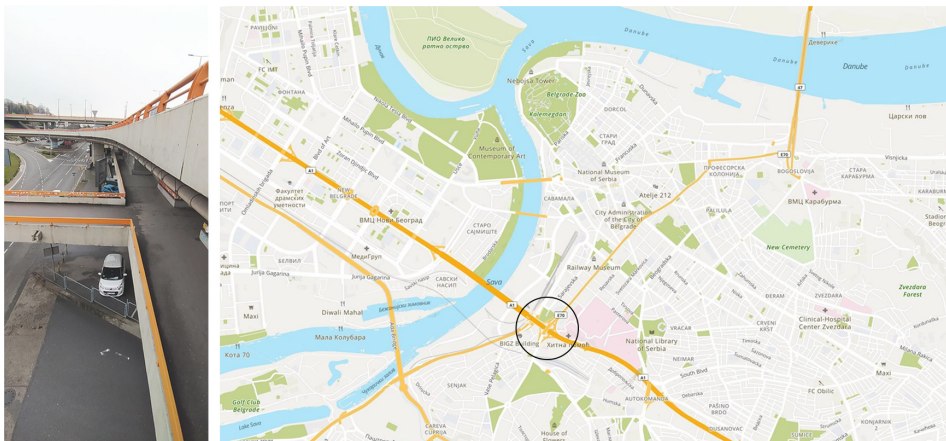


Figure 1: Mostar Interchange - photo (left) and map with position in the urban tissue (right) (Author: N.Mitrović)

There are ambiguities regarding whether this transport infrastructure point should be considered a place or a non-place. Groups of individuals, all with the goal of reaching a destination, are termed “momentary communities,” but without information on how they form, their needs, usage aspects, and how they contribute to shaping the lived experience in this place (or non-place). Despite the

interchange's liminal position, it holds hidden values in the daily mobility patterns of users, revealing the life of a pedestrian hub with its rules and problems (Mitrovic, 2022).

RESULTS

The results will be presented in the form of thematic theoretical considerations from various perspectives, along with future research directions.

New design practices diverge from industrial-era norms, emphasizing outcomes over control in a complex landscape. These shifts challenge traditional notions of control and highlight the need for adaptive, context-aware approaches in a *more-than-human design context* (Giaccardi and Redström, 2020). In current user-centered design, understanding user needs and refining designs iteratively is crucial. However, in a more than-human design context, outcomes arise from interactions between people, networked devices, and other elements, introducing higher uncertainty. This dynamic requires integrating human and artificial capabilities into co-performances, considering diverse interactions. To navigate this evolving landscape, design methods must evolve to understand and correct inappropriate actions by artificial agents, anticipate consequences, and consider the contextual significance of data used. This shift challenges the traditional separation between design and use time, calling for a more fluid approach. Design theory and methodologies must adapt to acknowledge the expanding influence of algorithms, forms of intelligence, and life forms in design practice, redefining them as *partners in a more-than-human design practice*.

In the context of artificial agents, recent technological developments have led to an increasing popularity of *eye-tracking methodology* for investigating research questions related to spatial cognition, geographic information science (GIScience) and cartography (Kiefer et al, 2017). Future directions in spatial eye-tracking research will likely focus on the increasing potential of mobile eye tracking for real-world studies on *navigation and wayfinding*. Challenges include the laborious processing of mobile eye-tracking data and the trade-off between external and internal validity in real-world studies. Additionally, further exploration of eye tracking in spatial knowledge acquisition and learning, as well as the development of comprehensive and perceptually grounded models of wayfinding, are anticipated. Moreover, there is a need for spatial cognition research to leverage advanced models and measures for eye movement analysis, such as the interplay of ambient and focal attention and the complexity of switching patterns between Areas Of Interest. The increasing pervasiveness of eye-tracking technology raises questions about the future of interaction with spatial information and the potential privacy threats associated with pervasive eye tracking, highlighting the importance of integrating cognitive and computing perspectives in spatial research.

Issues in recent eye-tracking data and research include the increasing complexity of stimuli, such as dynamic content and 3D data, which pose challenges for visualization (Blascheck et al, 2014). There are a wide array of visualization techniques available for analyzing eye tracking data. However, determining the most effective technique for a specific analysis can be challenging. This question cannot be fully answered, as the choice of visualization technique depends on various factors. A common task involves comparing scanpaths of participants to identify regularities or patterns. The visualization of multiple viewers with individual stimuli and the incorporation of smooth pursuit information are areas requiring further exploration. Additionally, the integration of eye tracking with other sensor data, such as EEG (electroencephalogram; measures electrical activity in the brain) or skin-resistance measurements, presents a need for multimodal data visualization techniques. Furthermore, stimuli with active content, like interactive web pages, raise questions about data comparison and annotation accuracy. Combining visualization techniques, statistical analysis, and user interaction is essential for effective analysis and pattern identification in eye tracking data.

Based on observational insights in the Mostar Interchange as a study area, numerous elements could be the subject of eye-tracking data for users, such as vehicles or other users as "dynamic stimuli,"

as well as other moving living beings (birds, cats, dogs, and other animals) or greenery. Moreover, the materialization of the environment in the form of pavement, railings, or ceiling material could be relevant, but there is a question about the lack of elements that contribute to navigation and wayfinding, due to the absence of any content that attracts users or encourages them to linger. The more-than-human approach needs to consider elements that affect the user’s perception in order to transform the space into a more livable and legible one.

DISCUSSION & CONCLUSIONS

The mentioned approaches and theoretical positions share a common focus on advancing design and research methodologies to account for complex interactions involving human and artificial elements. They all recognize the need to adapt to changing technological landscapes and incorporate multidisciplinary perspectives. Furthermore, all three approaches emphasize the importance of considering diverse interactions and contexts. *More-than-human design* emphasizes the integration of human and artificial capabilities into co-performances, while future directions in spatial eye-tracking research suggest exploring new visualization techniques to better understand complex spatial behaviors. Issues in eye-tracking research also emphasize the challenges of analyzing data from dynamic stimuli and the need for multimodal data visualization techniques.

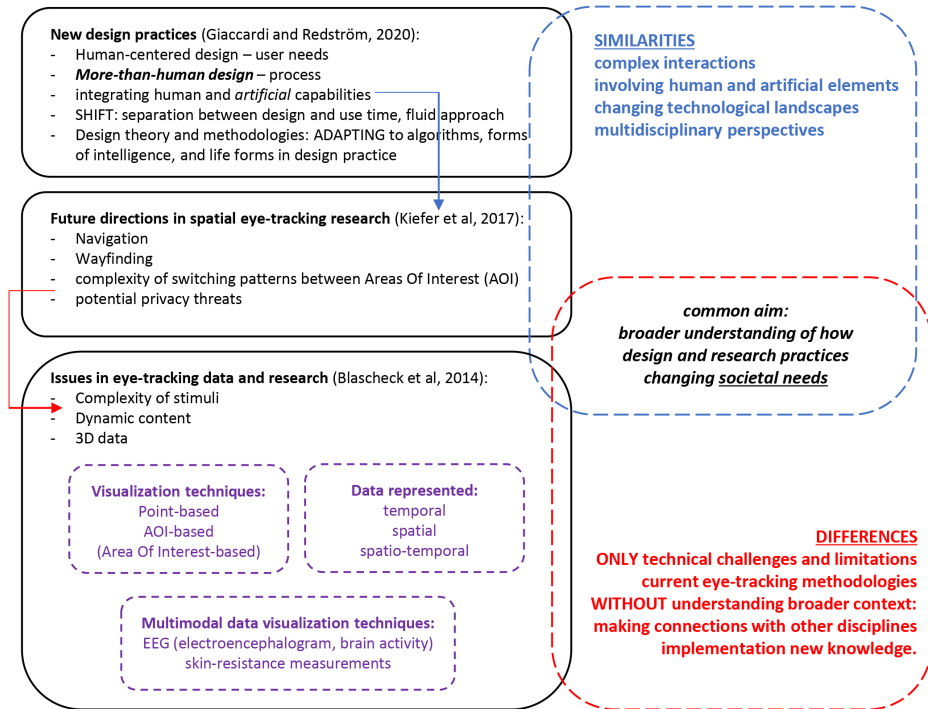


Figure 2: Similarities and differences in approaches between more-than-human design within new design practices, future directions in spatial eye-tracking research and issues in eye-tracking data and research (Author: N.Mitrović)

Despite these similarities, there are also notable differences between the approaches. More-than-human design focuses more on the philosophical and theoretical underpinnings of design practices, emphasizing a shift from industrial-era norms, while future directions in spatial eye-tracking research focus more on the technical challenges and limitations of current eye-tracking

methodologies without understanding broader context of making connections with other disciplines or implementation new knowledge.

While each approach has its unique focus and perspective, they all contribute to a broader understanding of how design and research practices are evolving in response to technological advancements and changing societal needs.

If we consider that the basic difference between cognitive and mental mapping lies in the fact that cognitive mapping refers to the creation of mental maps of the physical environment, while mental mapping refers to the creation of mental maps of abstract concepts and information, the presented approaches and perspectives can contribute to a different view of cognitive mapping. The physical environment can be considered differently, as well as the relationship between humans and the environment, but also elements beyond that relationship.

The factors that define a space as walkable are not limited to the physical dimensions of a place but also include perception. Elements of transformation can be defined by redefining the relationship between different disciplines (Mitrović, 2022). Different paradigms can consider things that simultaneously contribute to the experience of humans, as well as other living beings, as users of space.

This research can contribute to developing future methodologies bridging urban design with other disciplines. Hence, this paper has a significant impact on dissolving gaps between environmental psychology, cognitive psychology, and urban theory by changing the environment through elements of urban design. The review and insights help in making decisions on how to read and analyze contemporary open public spaces, particularly in a post-socialist context.

ACKNOWLEDGEMENTS

This paper represents a review of different approaches that are part of an ongoing PhD research by Nikola Mitrović, conducted under the supervision of Prof. Dr. Aleksandra Djukić. The research aims to develop urban guidelines for liminal walking spaces that can improve the space in the function of pedestrian movement. The research was funded by the Ministry of Science, Technological Development and Innovation of the Republic of Serbia, grant number 451-03-47/2023-01/200090.

REFERENCES

- Alnanih, Reem. 2019. "Cognitive Process-Based Design Implications for Mobile User Interfaces." *International Journal of Emerging Trends in Engineering Research* 7 (11): 523–29. <https://doi.org/10.30534/ijeter/2019/207112019>.
- Blascheck, T., K. Kurzhals, M. Raschke, M. Burch, D. Weiskopf, and T. Ertl. 2014. "State-of-the-Art of Visualization for Eye Tracking Data." *EuroVis - STARs*. <https://doi.org/10.2312/EUROVISSTAR.20141173>.
- Castree, Noel, Rob Kitchen, and Alisdair Rogers. 2013. *A Dictionary of Human Geography*. Oxford, Eng.: Oxford University Press.
- Giaccardi, Elisa, and Johan Redström. 2020. "Technology and More-Than-Human Design." *Design Issues* 36 (4): 33–44. https://doi.org/10.1162/desi_a_00612.
- Hall, Tom, and Robin James Smith. 2013. "Stop and Go: A Field Study of Pedestrian Practice, Immobility and Urban Outreach Work." *Mobilities* 8 (2): 272–92. <https://doi.org/10.1080/17450101.2012.659470>.
- Kiefer, Peter, Ioannis Giannopoulos, Martin Raubal, and Andrew Duchowski. 2017. "Eye Tracking for Spatial Research: Cognition, Computation, Challenges." *Spatial Cognition & Computation* 17 (1–2): 1–19. <https://doi.org/10.1080/13875868.2016.1254634>.
- Mitrović, Nikola. 2022. "Analysis of Liminal Space - from a Sense of Safety to a New Identity." *Book of Abstracts: Rehabilitation of Mass Housing as Contribution to Social Equality, May 11-15, 30–31*. https://hdl.handle.net/21.15107/rcub_raf_1742.
- Mitrovic, Nikola. 2022. "Daily Mobility Patterns: Publicness as a Lived Experience in a Hidden Pedestrian

Hub." *AESOP 16th Young Academics Conference - In Search Of Well-Being in Liminality: No Longer-Not Yet*, 59. https://hdl.handle.net/21.15107/rcub_raf_1741.

- Poikolainen Rosén, Anton, Maria Normark, and Mikael Wiberg. 2022. "Towards More than Human-Centered Design: Learning from Gardening." <https://doi.org/10.57698/V16I3.02>.
- Singer, Gadi. 2022. "Beyond Input-Output Reasoning: Four Key Properties of Cognitive AI." Medium. August 17, 2022. Accessed June 15, 2023. <https://towardsdatascience.com/beyond-input-output-reasoning-four-key-properties-of-cognitive-ai-3f82cde8cf1e>.

**CIP - Каталогизacija u publikaciji
Nardna biblioteka Srbije, Beograd**

711.4.01(082)(0.034.2)
711.4:005.591.6(082)(0.034.2)

INTERNATIONAL Academic Conference on Places
and Technologies (8 ; 2023 ; Beograd)


Keeping up with technologies to imagine and build
together sustainable, inclusive, and beautiful cities
[Elektronski izvor] : proceedings / 8th International
Academic Conference on Places and Technologies,
Belgrade, 2023 ; editors Aleksandra Djukić ... [et al.]. -
Belgrade : University of Belgrade, Faculty of Architecture,
2024 (Belgrade : University of Belgrade, Faculty of
Architecture). - 1 USB (fleš memorija) ; 6 x 2 x 1 cm

Sistemski zahtevi: Nisu navedeni. - Nasl. sa naslovnog
ekrana. - Tiraž 50. - Abstracts. - Bibliografija uz svaki rad.

ISBN 978-86-7924-343-0

1. Đukić, Aleksandra, 1964- [urednik]
a) Gradovi - Multidisciplinarni pristup -
Zbornici b) Urbaništiko planiranje -
Teknološki razvoj - Zbornici

COBISS.SR-ID 143080457



ISBN 978-86-7924-343-0