



# Fossil cold-water corals (Scleractinia and Gorgonacea) from the Burdwood Reef, Argentina Republic

Corales de aguas frías fósiles (Scleractinia y Gorgonacea) del Arrecife Burdwood, República Argentina

Federico ISLA<sup>1</sup>, Salvador LAMARCHINA<sup>1</sup>, Mauricio ZAMPONI<sup>2</sup>

<sup>1</sup> Instituto de Geología de Costas y del Cuaternario (UNMDP-CIC), Instituto de Investigaciones Marinas y Costera (UNMDP-CONICET), Mar del Plata, ARGENTINA, <fisla@mdp.edu.ar>, <salvador.lamarchina@hotmail.com.ar>

<sup>2</sup> Departamento Ciencias Marinas, FCEN, UNMDP, Mar del Plata, <mozamponi@gmail.com>

## ABSTRACT

The Burdwood Bank is a rocky platform emerging from the abyssal plain to depths of 50-100 m between the South Atlantic Ocean and the Drake Passage. Regarding its geological affinity, it has a composition similar to the Staten Island (Isla de los Estados), therefore aligned to the Andes-Darwin Cordillera. This bank is crossed from south to north by the Antarctic Bottom Water; very cold and rich in nutrients. Rocks dredged from the shallower portions at its western portion are composed of carbonatic blocks. The analyses indicated fossil specimens of *Desmophyllum* sp. (Order Scleractinia) and *Gorgonacea palmatum* (Order Gorgonacea), genera living today in the region. In this sense, sectors of this western portion should be considered as an ancient reef composed mostly of cold-water corals. The major implications are assigned to oceanographic and climatic issues. During the Upper-Pleistocene low-stand, the sunlight was more available at shallower depths and therefore corals were very frequent at wave-dominated areas. Sea-level variations have therefore strong influence on some cold-water coral growths in the sense that nutrient availability by currents can significantly changed between glacial and interglacial periods.

**Keywords** — Cold-water corals; Scleractinia; Gorgonacea; Burdwood Bank, Argentina.

► Ref. bibliográfica: Isla, F.; Lamarchina, S.; Zamponi, M. 2023. "Fossil cold-water corals (Scleractinia and Gorgonacea) from the Burdwood Reef, Argentina Republic". *Acta Geológica Lilloana* 34 (1): 27-34. doi: <https://doi.org/10.30550/j.agl/2023.34.1/2023-03-07>

► Recibido: 23 de noviembre 2022 – Aceptado: 7 de marzo 2023



► URL de la revista: <http://actageologica.lillo.org.ar>

► Esta obra está bajo una Licencia Creative Commons Atribución – No Comercial – Sin Obra Derivada 4.0 Internacional.

## RESUMEN

El Banco Burdwood es una plataforma rocosa que emerge de las planicies abisales a profundidades de 50-100 m entre el Océano Atlántico Sur y el Pasaje de Drake. Considerando su afinidad geológica, posee una composición similar a la Isla de los Estados, alineada entonces a la Cordillera de los Andes-Cordillera Darwin. Este banco está cruzado de sur a norte por la Corriente Antártica de Fondo, muy fría y rica en nutrientes. Las rocas extraídas de las porciones menos profundas de la porción occidental están compuestas de bloques carbonáticos. El análisis indicó especímenes fósiles de *Desmophyllum* sp. (Orden Scleractinia) y *Gorgonacea palmatum* (Orden Gorgonacea), géneros viviendo actualmente en la región. En este sentido, sectores de la porción occidental deberían ser considerados como un arrecife antiguo compuesto mayormente de corales de agua fría. Las mayores implicancias se asignan a temas oceanográficos y climáticos. Durante los niveles bajos del durante el Pleistoceno Superior, la luz solar era más disponible a profundidades menores y por lo tanto los corales eran muy frecuentes en las áreas dominadas por olas. Las variaciones del nivel del mar tienen entonces significativa influencia en el crecimiento de algunos corales de agua fría en el sentido de que la disponibilidad de nutrientes por las corrientes puede cambiar significativamente entre períodos glaciales e interglaciales.

**Palabras clave** — Corales de aguas frías, Scleractinia; Gorgonacea; Banco Burdwood, Argentina.

## INTRODUCTION

The Burdwood Bank is a rocky platform emerging from abyssal depths between the South Atlantic Ocean and the Drake Passage, within the Argentina submerged territories (Aceñolaza *et al.*, 2010). Regarding its Geology, it can be assigned to the composition of the neighbor Isla de los Estados: Jurassic tuffs (Lemaire Formation) and Cretaceous fine-grained sedimentary rocks (Beauvoir Formation; Caminos and Nullo, 1979; Ponce and Rabassa, 2012). Regarding its surface composition, it could be conceived as a reef in the sense that most of the western part is composed of carbonate sediments of biological origin (corals, bryozoans, brachiopods, pelecypods). The area was assigned as a marine reserve by the Argentine authorities (Law 26875/13).

The first reference to this feature is reported at the second volume of the book of Sir James Clark Ross (1847). On November 22, 1842, the HMS *Philomel*, under the orders of Capt. Bartholomew James Sullivan, entered Port Louis (Malvinas Islands) to precise the exact position of the Burdwood Bank; "...a great danger ...owing to the irregular breaking sea which must occur there during stormy weather". The region was surveyed in detail during several cruises of the USNS *Eltanin* vessel (Goodell, 1964).

Although reefs are assumed to be shallow-water structures, it is also applied to deep-water framework-forming corals (Roberts *et al.*, 2009). In this sense, cold-water corals concentrate on ridges or rocky outcrops. They are more sensitive to temperature, oxygen content and nutrient supply avoiding sediments or wastes (Roberts *et al.*, 2009).

Cold-water corals were sampled either at the Burdwood Bank (López González *et al.*, 2003; Zamponi, 2008; Schejter, 2008; Margolin *et al.*, 2014), Cabo de Hornos region (Waller and Robinson, 2012) and at the Drake Passage (Waller *et al.*, 2011). They were also collected from the steep slopes of the reef, exceeding 200 m (Schejter *et al.*, 2016). Fossil corals were also collected at the Burdwood Bank and its flanks from depths between 120 and 1879 m; specimens collected at depths shallower than 500 m were all younger than 15 kyrs (Margolin *et al.*, 2014). This paper reports fossil cold-water corals extracted from the Western portion of the Burdwood Bank. Special reference is assigned to the ecological implications of the distribution of different cold-water corals.

## SETTING

The Geologic evolution of this region is subject to the different interactions of several plates during the Neogene (Barker, 2001). However, the Burdwood Bank is clearly related to the interactions of the South America and Scotia plates according the horizontal movement of the North Scotia Ridge (Fig. 1).

Water temperatures of 4 to 9 degrees Celsius were reported from Modis-Aqua satellite measurements (2003-2014 interval) for the top of the reef; maxima temperatures estimated in February and minima in August (Allega *et al.*, 2014). Jets deviations towards the East and North of the Circumpolar Current were reported from the OSCAR data base with important processes of mesoscale or eddies (Guerero and Fenco, 2014).

Nautical charts recently performed by the National Hydrographic Survey of Argentina indicate that the dominant depth of this horst structure is 100 m (SHN, chart H-5014). However, depths of only 22 m have been measured at 54° 36.474' S,

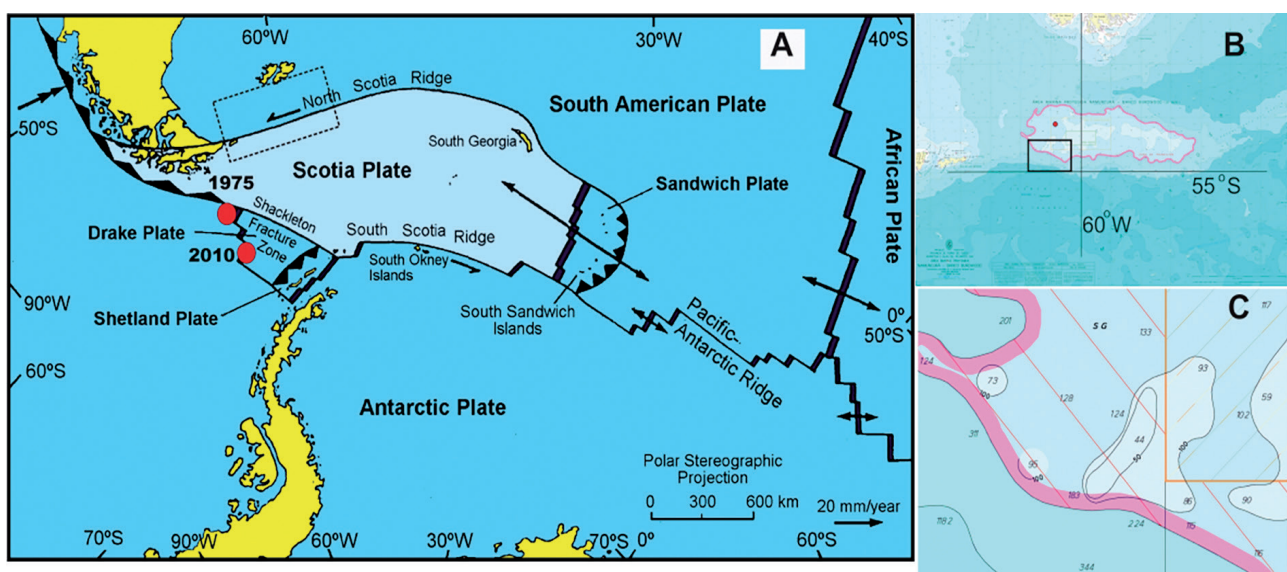


Fig. 1. A. Location of the Burdwood Bank (dashed area) within South America, Scotia, Antarctic, and other smaller plates (modified after Diraisson *et al.*, 2000). B. Bathymetric chart of Burdwood Bank. C. Detailed area of the bathymetry at the SW of the reef.

and  $61^{\circ} 17.869' W$ , a minimum depth of 44 m is indicated in the chart (Fig. 1). In this sense, during the Late Pleistocene lowstand of approximately 100-120 m (Guil-  
derson *et al.*, 2000) high-relief positive features were emerging from the extended  
abrasion platforms. In Tierra del Fuego, the sea level rose to approximately +5 m  
about 6000 years BP (Gordillo *et al.*, 1992; Vilas *et al.*, 1999). These rocks emerging  
from the top of this horst structure are assumed to constitute nunatacks similar to  
those characterizing the peaks of the Isla de los Estados (Ponce and Rabassa, 2012).

## RESULTS

Carbonatic blocks were collected by means of a dredge at 101 m depth at the location  
 $54^{\circ} 36,474' S$ , and  $61^{\circ} 17,869' W$  during a survey aboard GC *Prefecto García* (Prefec-  
tura Naval Argentina). The analyses indicate specimens of *Desmophyllum dianthus*  
(Order Scleractinia) and *Gorgonacea palmatum* (Order Gorgonacea), genera living  
today in the region. *D. dianthus* is assumed to tolerate temperature variations between  
4 and  $17.5^{\circ} C$  (Försterra *et al.*, 2014). Separate polyps can be discerned with its own  
corallite walls (Fig. 2).




Fig. 2. Photograph of the sampled specimens. A) Polyps of *Desmophyllum dianthus* separated by corallite walls. B) Adult specimen and juvenile of *Gorgonacea palmatum*.

## DISCUSSION

The present growth of cold-water coral mounds at depths below 700 m at Galway  
Mound (Ireland) has been related to different circumstances: hydrography, nutrient  
supply, suitable substrates, sedimentation rates (Eisele *et al.*, 2008). Significant vari-

ations or hiatuses have been reported in the growth of these deep cold-water coral reefs during the Holocene (Van der Land *et al.*, 2014) flourishing during glacial times (Flögel *et al.*, 2014). The availability of nutrients and dissolved oxygen of the Malvinas Current were considered as key factors for the dispersion of cold-water corals towards the north at the Continental Slope of Argentina (Zamponi, 2008).

In the case of the aragonitic corals sampled at shallow depths of the Burdwood Bank, the major consequences are assigned to their oceanographic and climatic implications. During the Upper-Pleistocene lowstand of approximately -100 m (Guil/derson *et al.*, 2000), sunlight was more available and therefore corals dominate at the shallow reef dominated by wave action (Fig. 3). Lowstands occur during the last glaciation about 18,000 years BP (oxygen isotopic stage 2) or during the sea level variations that characterize the OIS 3. In this sense, the reef can be composed by colonies of different ages.

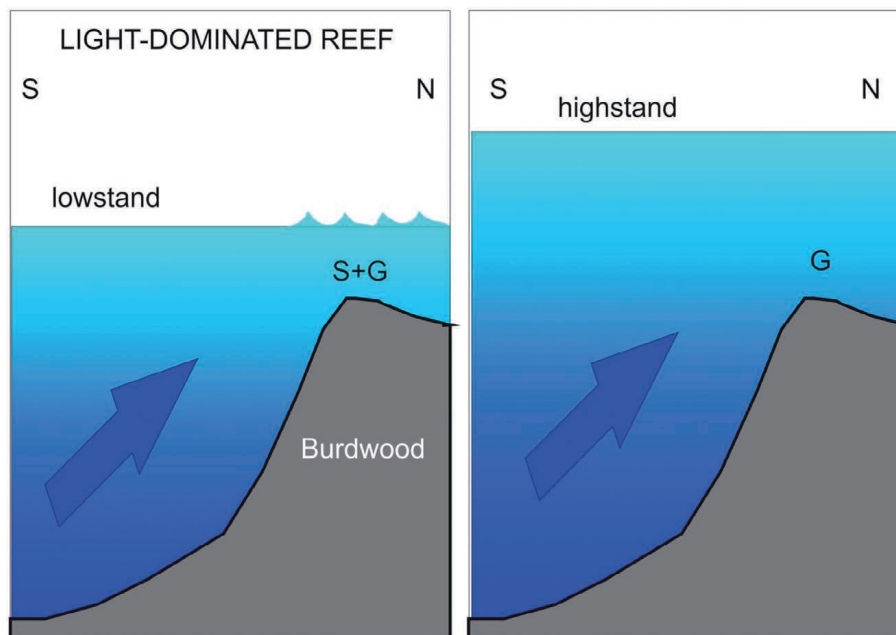


Fig. 3. A. During lowstands light availability permit the growth of cold-water corals, either gorgonians and scleractinians. Wave and tidal effects were more significant. B. During highstands light availability is much less and scleractinians corals are absent (modified from Roberts *et al.*, 2009).

Sea level variations would have strong influence on cold-water coral growths in the sense that nutrient supply by currents can significantly change between glacial and interglacial periods (Øvrebo *et al.*, 2006; Roberts *et al.*, 2009; Raddatz *et al.*, 2014). The seepage of hydrocarbons related to geological faults has been also suggested for the abundance of cold-water corals (Hovland *et al.*, 1994). It was suggested that the 'hydraulic activity' in the vicinity of a seep could supply inorganic phosphorus, nitrate and sulfur compounds with organic compounds such as light hydrocarbons (methane) that induces bacterial productivity and stimulates a food chain with cold-water corals at the higher trophic levels (Hovland and Thomsen, 1997).

## CONCLUSIONS

Fossil cold-water corals covered the western portion of the Burdwood Reef, without a significant cover of sediment.

The ages of these corals are Pleistocene although several colonies can be superimposed.

As the nutrients are assured at those latitudes supplied by the Antarctic Bottom Current, the growth of these corals was dependent on light availability and wave energy.

Light availability therefore conditioned the distribution of cold-water coral specimens with different tolerances.

## ACKNOWLEDGEMENTS

Authors are indebted to the crew of the *Prefecto García* vessel. The expedition was granted by the Ministry of Science and Technology (MINCYT) and the National Research Council (CONICET). Authorities from the Centro Austral de Investigaciones Científicas (CADIC, Ushuaia) helped with the cruise organization. This research was presented during the International Symposium on Marine Sciences held in Vigo, Spain. Guillermo Aceñolaza helped to improve the manuscript.

## REFERENCES

- Aceñolaza, F. G., Ramos, V. A., Riccardi, A. y Paterlini, M. 2010. Determinación del límite argentino de la Plataforma Continental. *Revista de la Asociación Geológica Argentina* 66 (3): 452-455.
- Allega, L., Cozzolino, E. y Reta, R. 2014. Análisis de la temperatura superficial del mar en el Banco Burdwood: imágenes Aqua- Modis del período 2003-2014. En Reta, R., Guerrero, R., Molinari, G., Fenco, H., Allega, L., Cozzolino, E., Baldoni, A. (Eds.) *Oceanografía del Banco Burdwood: Estado Actual del Conocimiento y Perspectivas*. Unpubl. Report, INIDEP, Mar del Plata, 7-10.
- Barker, P. F., 2001. Scotia Sea regional tectonic evolution: implications for mantle flow and palaeocirculation. *Earth-Science Reviews* 55, 1-39.
- Caminos, R. y Nullo, F. 1979. *Descripción Geológica de la Hoja 67 e, Isla de los Estados. Territorio Nacional de Tierra del Fuego, Antártida e Islas del Atlántico Sur*. Servicio Geológico Nacional. Boletín 5, Buenos Aires, 52 pp.
- Clark Ross, J. 1847. *A voyage of discovery and research in the Southern and Antarctic regions during the years 1839-43*. London, J. Murray, Albermarle St., volume 2, 447 pp.
- Diraison, M., Cobbold, P.R., Gapais, D. M., Rossello, E. A. y Le Corre, C. 2000. Cenozoic crustal thickening, wrenching and rifting in the foothills of southernmost Andes. *Tectonophysics* 316: 91-119.

- Eisele, M., Hebbeln, D. y Wienberg, C. 2008. Growth history of a cold-water coral covered carbonate mound. Galway Mound, Porcupine Seabight, NE-Atlantic. *Marine Geology* 253: 160-169.
- Flögel, S., Dullo, W. Ch., Pfannkuche, O., Kiriakoulakis, K. y Rüggeberg, A. 2014. Geochemical and physical constraints for the occurrence of living cold-water corals. *Deep-Sea Research II* 99, 19-26.
- Försterra, G., Häussermann, V., Laudien, J., Jantzen, C., Sellanes, J. y Muñoz, P., 2014. Mass die off of the cold-water coral *Desmophyllum dianthus* in the Chilean Patagonian fjord region. *Bulletin of Marine Science* 90(3):000–000. 2014. Disponible en: <http://dx.doi.org/10.5343/bms.2013.1064>
- Gordillo, S., Bujalesky, G. G., Pirazzoli, P.A., Rabassa, J. O. y Saliege, J. F. 1992. Holocene raised beaches along northern coast of the Beagle Channel, Tierra del Fuego, Argentina. *Palaeogeography, Palaeoclimatology Palaeoecology* 99, 41-54.
- Goodell, H. G., 1964. *Marine Geology of the Drake Passage, Scotia Sea and South Sandwich Trench*. USNS Eltanin, Marine Geology, Cruises 1-8; 14 pp.
- Guerrero, G. y Fenco, H., 2014. Campo de Corrientes en superficie a partir de OSCAR. En Reta, R., Guerrero, R., Molinari, G., Fenco, H., Allega, L., Cozzolino, E., Baldoni, A. (Eds.) *Oceanografía del Banco Burdwood: Estado Actual del Conocimiento y Perspectivas*. Unpubl. Report, INIDEP, Mar del Plata, 5-6.
- Guilderson, T.P., Burckle, L., Hemming, S. y Peltier, W.R. 2000. Late Pleistocene sea level variations derived from the Argentine Shelf. *Geochemistry, Geophysics, Geosystems* 1, 2000G000098.
- Hovland, M., Croker, P. F. y Martin, M. 1994. Fault-associated seabed mounds (carbonate knolls?) off Western Ireland and North-west Australia. *Marine and Petroleum Geology* 11 (2): 232-246.
- Hovland, M. y Thomsen, E. 1997. Cold-water corals: are they hydrocarbon seep related? *Marine Geology* 137: 159–164
- López-González, P., Rodríguez, E. y Vert, N. 2003. Biogeography and ecology of Cnidaria. En: Arntz, W. and Brey, T. (Eds) Expedition ANTARKTIS XIX/5 (LAMPOS) of *RV Polarstern* in 2002. *Ber Polarforsch Meeresforsch* 462: 13-18.
- Margolin, A. R., Robinson, L.F., Burke, A., Waller, R. G., Scanlon, K. M., Roberts, M. L., Auro, M. E. y Van de Fliert, T. 2014. Temporal and spatial distributions of cold-water corals in the Drake Passage: Insights from the last 35,000 years. *Deep-Sea Research II* 99: 237-248.
- Øvrebø, L. K., Haughton, P. D. W. y Shannon, P. M., 2006. A record of fluctuating bottom currents on the slopes west of the Porcupine Bank, offshore Ireland. Implications for Late Quaternary climate forcing. *Marine Geology* 225: 279-309.
- Ponce, J. F. y Rabassa, J. 2012. Geomorfología glacial de la Isla de los Estados, Tierra del Fuego, Argentina. *Revista de la Sociedad Geológica de España* 25 (1-2): 67-84.
- Raddatz, J., Rüggeberg, A., Liebetrau, V., Foubert, A., Hathorne, E. C., Fietzke, J., Eisenhauer, A. y Dullo, W. Ch. 2014. Environmental boundary conditions of cold-water coral mound growth over the last 3 million years in the Porcupine Seabight, Northeast Atlantic. *Deep-Sea Research II* 99: 227-236.

- Roberts, J. M., Wheeler, A. J., Freiwald, A. y Cairns, S. D. 2009. *Cold-water corals: The Biology and Geology of Deep-Sea coral habitats*. Cambridge University Press, 334 pp.
- Schejter, L. 2008. *Informe de Campaña Antártica NPB-08-05. R/V IB "Nathaniel B. Palmer" (Estados Unidos)*. Fecha: 19 de abril al 25 de mayo de 2008. INIDEP, Informe de Campaña 012, 32 pp.
- Schejter L, Rimondino C, Chiesa I, Dí'az de Astarloa, J. M., Doti, B., Elías, R., Escolar, M., Genzano, G. López Gappa, J., Tatián, M., Zelaya, D. G., Cristobo, J., Perez, C. D., Cordeiro, R. T. y Bremec, C. S. 2016. Namuncurá MPA: an oceanic hot spot of benthic biodiversity at Burdwood bank, Argentina. *Polar Biology* DOI 10.1007/s00300-016-1913-2.
- Van der Land, C., Eisele, M., Mienis, F, de Haas, H., Hebbeln, D., Reijmer, J. J. G. y van Weering, T. C. E. 2014. Carbonate mound development in contrasting settings on the Irish margin. *Deep-Sea Research II* 99: 297-306.
- Vilas, F, Arche, A., Ferrero, M. e Isla, F I. 1999. Subantarctic macrotidal flats, cheniers and beaches in San Sebastián Bay, Tierra del Fuego, Argentina. *Marine Geology* 160: 301-326.
- Waller, R. G., Scanlon, K. M. y Robinson, L.F. 2011. Cold-Water coral distributions in the Drake Passage Area from towed camera observations. Initial interpretations. *PLoS ONE* 6(1): e16153. doi:10.1371/journal.pone.0016153
- Waller R. G. y Robinson L. F. 2012. Southern ocean corals: Cabo de Hornos. *Coral Reefs* 31: 205.
- Zamponi, M. O. 2008. La corriente de Malvinas: Una vía de dispersión para cnidarios bentónicos de aguas frías ? *Revista Real Academia Galega de Ciencias XXVII*: 183-203.