

Note

"Rillenkarren on Gypsum in Nova Scotia"

Ronald E. Stenson et Derek C. Ford

Géographie physique et Quaternaire, vol. 47, n° 2, 1993, p. 239-243.

Pour citer cette note, utiliser l'information suivante :

URI: <http://id.erudit.org/iderudit/032951ar>

DOI: 10.7202/032951ar

Note : les règles d'écriture des références bibliographiques peuvent varier selon les différents domaines du savoir.

Ce document est protégé par la loi sur le droit d'auteur. L'utilisation des services d'Érudit (y compris la reproduction) est assujettie à sa politique d'utilisation que vous pouvez consulter à l'URI <https://apropos.erudit.org/fr/usagers/politique-dutilisation/>

Érudit est un consortium interuniversitaire sans but lucratif composé de l'Université de Montréal, l'Université Laval et l'Université du Québec à Montréal. Il a pour mission la promotion et la valorisation de la recherche. Érudit offre des services d'édition numérique de documents scientifiques depuis 1998.

Pour communiquer avec les responsables d'Érudit : info@erudit.org

Note

RILLENKARREN ON GYPSUM IN NOVA SCOTIA

Ronald E. STENSON and Derek C. FORD, Department of Geography, University of Waterloo, Waterloo, Ontario N2L 3G1 and Department of Geography, McMaster University, Hamilton, Ontario L8S 4K1.

ABSTRACT Rillenkarrren are defined as densely packed, rainfall generated, bedrock channels, forming on slopes. They are usually no more than a few centimetres in width. Their lengths are dependant on the down-slope extent of exposed bedrock. Rillenkarrren exist in many karst terraines on many types of rock. Rillenkarrren on gypsum were measured at four differing sites in Nova Scotia. The results are compared with previous data for naturel rillenkarrren on limestones. It was found that gypsum rillenkarrren tend to exhibit a smaller mean width that those on limestone. Mean lengths could not be established because rillenkarrren elongation on the gypsum was limited by the length of the exposed surface. These conclusions result from the first systematic study of naturally occurring rillenkarrren on gypsum and are contrary to the previously speculated dimensions reported by various authors.

RÉSUMÉ *Lapiès de fissure sur gypse, en Nouvelle-Écosse.* Les lapiès de fissure (*rillenkarrren*) sont des formes de ruissellement qui se présentent comme des cannelures groupées sur des pentes. Leur largeur dépasse rarement quelques centimètres; leur longueur dépend de l'étendue de la roche à nu sur le versant. Les lapiès s'observent dans beaucoup de régions karstiques et sur différents types de roches. On a mesuré des lapiès de fissure dans quatre sites de la Nouvelle-Écosse, puis on a comparé les résultats avec des données trouvées antérieurement sur les lapiès de fissure sur calcaire. Il en ressort que les lapiès de fissure sur gypse sont généralement plus étroits que les lapiès sur calcaire. On n'a pu établir leur longueur moyenne parce qu'elle était limitée par la longueur de la surface à nu. Ces conclusions sont le résultat de la première étude systématique menée sur les lapiès de fissure naturels et différent des dimensions déjà rapportées par différents auteurs.

ABSTRAKT Żłobki bruzdowe, (*karrenrillen*) są zdefiniowane jako gęsto rozmieszczone rozcięcia linijne podłoża skalnego powstałe na stokach w wyniku działania wód deszczowych. Formy te mają zazwyczaj szerokość nie większą od kilku centymetrow. Ich długość jest zależna od długości odsłonięcia powierzchni skalnej na stoku. Żłobki bruzdowe wstępują na wielu obszarach krasowych i na różnym podłożu skalnym. Formy powstałe na gipsach były mierzone w czterech odsłonięciach w Nowej Szkocji. Wyniki pomiarów są porównane z poprzednimi danymi odnośnie żłobków bruzdowych rozwiniętych na wapieniach. Stwierdzono że gipsowe żłobki bruzdowe mają większe średnie wartości szerokości żłobków niż odpowiednie formy rozwinięte na wapieniach. Średnie długości żłobków nie zostały wyliczone ze względu na to że pomiar podłużnych osi bruzd był ograniczony długością ekspozycji skalnej. Wyniki badań, oparte na pierwszych systematycznie prowadzonych studiach nad żłobkami bruzdowymi rozwiniętymi na gipsach, są sprzeczne z poprzednio publikowanymi spekulatywnymi wynikami różnych autorów.

INTRODUCTION

Ford and Williams (1989, Table 9.1, page 376-377) define the numerous karren forms typically associated with karst landscapes. Rillenkarrren are placed in the category "Linear forms — hydrodynamically controlled" and the category "Gravitomorphic solution channels". Rillenkarrren are described as solution channels which "head at the crest of a bare slope and diminish in depth down slope until they are replaced by a planar solution surface, the *Ausgleichflache*" (Ford and Williams, 1989, p. 384). Figure 1 defines the place of rillenkarrren within the general set of karst karren forms.

A few authors have reported on the dimensions of rillenkarrren found on limestone (e.g. Bögli, 1960; Glew, 1976; Lundburg, 1977; Dunkerley, 1979, 1983). To date, the only studies of naturally occurring rillenkarrren on gypsum of which

the authors are aware are Czok (1990) and the present work. It has been noted, by casual observation, that there is little morphologic difference between limestone and gypsum (Jennings, 1985; White, 1988; Ford and Williams, 1989), though the latter hint that rillenkarrren on gypsum have "characteristic widths (which) appear to be a little greater than on the carbonates".

Gypsum is abundant in outcrop in Nova Scotia, where it is extensively quarried. The formation of rillenkarrren on erosional surfaces of differing origin and differing age was studied in 1989 at four sites (Fig. 2). The results are analyzed below. It may be noted that, in all cases, even a thin layer of debris (usually shillow) inhibited the formation of any karren. Length of the karren was limited by the length of the exposed, clean bare rock surfaces (usually < 1 m but occasionally up to 3.5 m), so that no clear relationships between length and gradient could be established. No channel narrowing occurred such as is noted with typical decantation karren. Although some bifurcation or braiding took place it was minor

in most cases and had no effect on the size or shape of individual rillenkarren. In only a very few places did the karren terminate and this was a result of drastic changes in slope.

The first site (St. Croix no. 1) is a road cut near the Village of St. Croix which provides a series of sheer walls (75° to 90°) with less steep exposures along their crest. Away from the cut a thin veneer of till covers the gypsum and prohibits all rillenkarren formation. A Canada Department of Mines map identifies the road as present before 1909. However, no date could be established for the present road cut. Residents of the area claim that regular removal of debris is necessary,

implying that many of the steep surfaces are probably younger than the time elapsed since 1909. The gypsum is fine grained, clean white with no obvious bedding. Joint sets are 2.5 to 3 m apart and show little solution.

Along the St. Croix River karren were found on a cliff face created by lateral erosion by the river (St. Croix no. 2) and on exposed walls of dolines and caves (St. Croix no. 3). In the cliff walls patches of anhydrite can still be identified. The karren measured here are generally formed in this anhydrite rather than on the more friable (hydrated) gypsum. It may be surmised that the rillenkarren surfaces here are very young (<40 years) due to the rapid rates of cliff erosion in weak, soluble rocks. The dolines and caves are in a relatively clean, fine grained white gypsum. Selenite was noted in veins along major joints but had no effect on the rill development.

The Cape North site is the floor of an abandoned quarry. It is of special interest for two reasons. First, the quarrying exposed a variety of surface slopes and second, the quarrying took place for a short period of time and ended completely around forty years ago (1947-1952). This provides a precise maximum time period during which these features could have formed. The rillenkarren occur on gypsum that has been hydrated (much of it during the last 40 years) from anhydrite exposed by quarrying. The gypsum is generally fine grained with a mottled appearance.

It can be asserted that all of the studied surfaces are young when compared to those commonly investigated in limestone karren areas. The gypsum surfaces are probably not more than 100 years old at most; those in the quarry are between 36 and 42 years in age. Figures 3a and 3b show typical rillenkarren found at these sites.

The rillenkarren commonly occur in small, scattered patches because many surfaces are covered in a thin layer

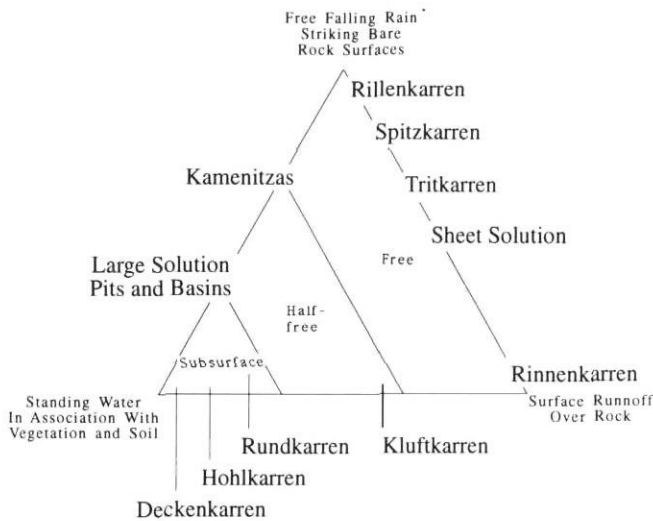


FIGURE 1. A conceptual classification of karren within a ternary diagram.

Classification conceptuelle des lapiès (karren) dans un diagramme triangulaire.

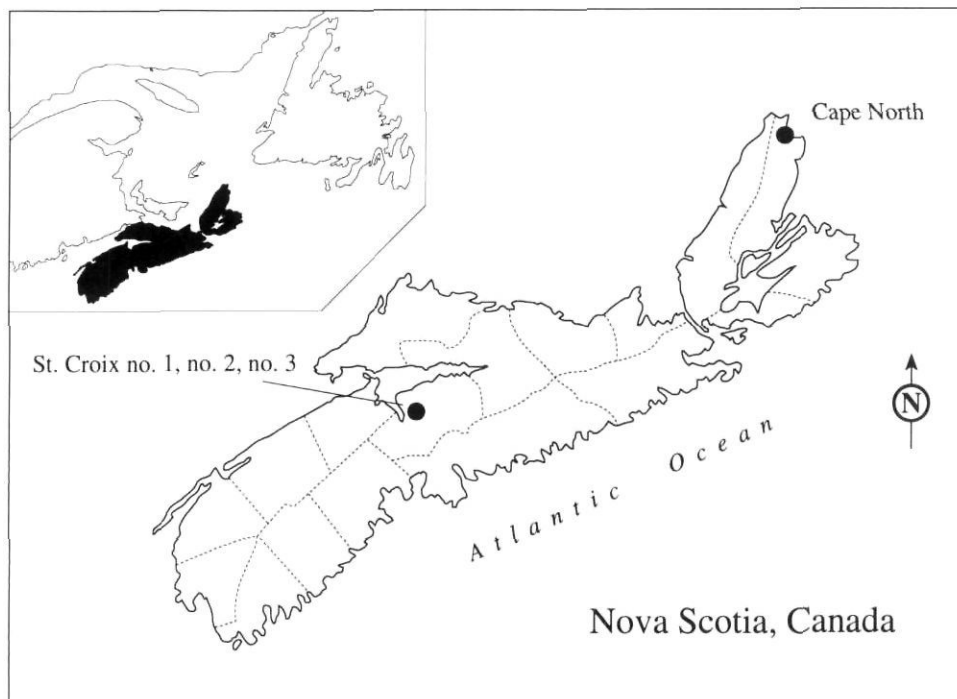


FIGURE 2. Location of the St. Croix and Cape North sampling sites, Nova Scotia.

Localisation des sites d'échantillonnage de St. Croix et de Cape North, en Nouvelle-Écosse.

FIGURE 3. (a) Rillenkarren on a quarry wall, Cape North. (b) Close up of rillenkarren at Cape North.

a) *Lapiès de fissure sur la paroi d'une carrière (Cape North).*
b) *Détail de lapiès à cannelures (Cape North).*

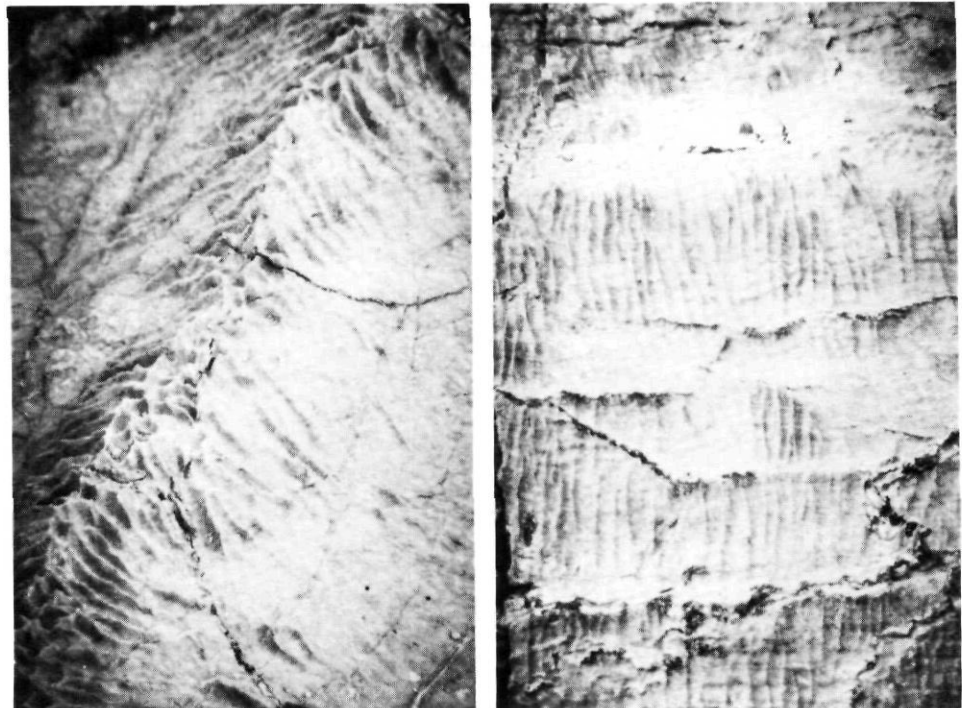


TABLE I

Gypsum Rillenkarren Summary Statistics

Site	Mean Width	Mean Depth	Mean Slope (in degrees)	Mean w/d	N	Density /cm
St. Croix 1	0.87 [0.28]	0.22 [0.08]	32 [26]	4.22	27	1.15
St. Croix 2	0.87 [0.24]	0.22 [0.07]	46 [25]	4.70	22	1.15
St. Croix 3	0.53 [0.08]	0.16 [0.11]	81 [7]	4.21	29	1.88
Cape North	0.85 [0.35]	0.57 [0.32]	47 [33]	2.45	95	1.18
Gypsumville	0.90 [0.42]	0.14 [0.08]	—	7.63	53	1.03
Averages	0.80	0.26	—	4.64	—	1.28
Chillagoe	1.95 [0.73]	0.84 [0.44]	53 [18]	2.32	—	0.46

Gypsumville data from Czok (1990); Chillagoe (limestone) data from Lundberg (1977)
(All measurements in centimetres with sample standard deviation given in brackets)

of frost debris (shallow) which prohibits rillen development. Vertical faces where debris cannot accumulate display more frequent karren, but ideal friability of the gypsum may preclude their formation there. Essentially three factors prevent rillenkarren formation on steep sites, (i) soil, till or debris cover, (ii) faster mechanical weathering and (iii) adverse lithologic properties of the rock itself. These same constraints are dominant upon limestone rillenkarren as well.

Measurements included counting the number of rillenkarren troughs along a ten centimetre line across the strike of the surface, determination of depth with a profile gauge and slope with a Suunto clinometer. All measurements were taken approximately half way down the length of the karren. Table I lists the summary statistics, where N is the number of ten centimetre samples taken. It is seen that mean width is similar

at all sites of medium slope, although standard deviations are high, attesting to the variability of individual measurements. Czok's (1990) measurements from a colder, drier quarry site at Gypsumville, Manitoba, are included and are similar to the Nova Scotia sites. The width tends to reduce with increasing slope as seen generally at St. Croix site no. 3 and more specifically in Table II. This figure shows that although the relationship is subject to a great deal of variance an overall inverse trend is present.

DISCUSSION

There appear to be two distinct shapes associated with the small solution karren on young gypsum surfaces; (1) rillenkarren, typically elongate channels oriented straight down slope on the exposed surfaces; and (2) pits (enclosed

depressions with rounded bottoms and sharp rims). The pits occur on slopes of less than 10° , while the rillenkarren develop wherever sufficient slope is provided to allow gravitational flow. No one distinct boundary value could be established because rillenkarren were found on slopes of as little as 3° , while pitting extended to slopes as steep as 10° . Glew (1976) found that 8° was the lower slope limit for experiments with plaster rillenkarren and artificial rainfall. It appears that the rougher natural slopes permit rill formation at lower gradients than this.

Mean width – depth ratios were calculated. There is a great deal of noise associated with the results, but the three St. Croix sites exhibited the same average (about 4.5:1), while the Cape North site was lower (about 2.5:1) because of a much larger average depth. Mean width – depth ratio at the Manitoba site was 7.6:1. There are no obvious reasons for these differences, although differing age or lithology may be suggested.

Figure 4 compares some previously reported width measurements for limestone rillenkarren with the measures in

gypsum and plaster of Paris. The gypsum karren are on average only half as wide as the limestone karren, although some of the gypsum rills approached the mean width of the limestone rillenkarren.

Rillenkarren grow to occupy all available space along the strike of a surface of sufficient slope, with channels of a width that is characteristic. From their experiments with inclined blocks of plaster exposed to artificial rainfall and from observations on natural limestone blocks in a landslide pile, Glew and Ford (1980) suggested that this colonising process typically occurs in two or three distinct stages. In the first one or two stages rills that are very narrow and shallow are formed and quickly coalesce laterally in pairs or triplets (no more) to create a new generation of wider rillen. These then coalesce in pairs (rarely more) to achieve the stable, tightly packed, final pattern with its characteristic width. It appears that greater solubility of gypsum favours deeper entrenchment at a given initial rill width, terminating the lateral coalescence process when mean width is only about half of that achieved on typical rilling limestones (fine grained to phanitic). Alternatively, the karren assemblages measured at the Nova Scotia and Manitoba sites were still in the earlier stages of growth, with one or more lateral coalescence steps still to occur. Given the range of their gradients, exposure ages and lithology, it seems unlikely that all could be in the intermediate stages of coalescence at the time of our sampling. Glew (1976) found that lateral coalescence on plaster was completed on the lowest gradients (8°) after 500 hours of simulated rainfall at a constant rate of 35 mm per hour. Stable mean width then was ~ 0.75 cm. Climatic normals for the Nova Scotia sites predict annual rainfall of 700 mm, which would permit attainment of stable mean widths within the first 25 years of their exposure at Glew's dissolution rates. This

TABLE II
Gypsum Rillenkarren Summary Statistics

Site	Relationship between Width (W) and Slope (S)	
St. Croix 1	$W = 1.09 - 0.00710S$	$R^2 = 44.7\%$
St. Croix 2	$W = 1.28 - 0.00884S$	$R^2 = 86.1\%$
St. Croix 3	$W = 1.22 - 0.00846S$	$R^2 = 43.1\%$
Cape North	$W = 1.03 - 0.00426S$	$R^2 = 19.8\%$

(All measurements in centimetres)

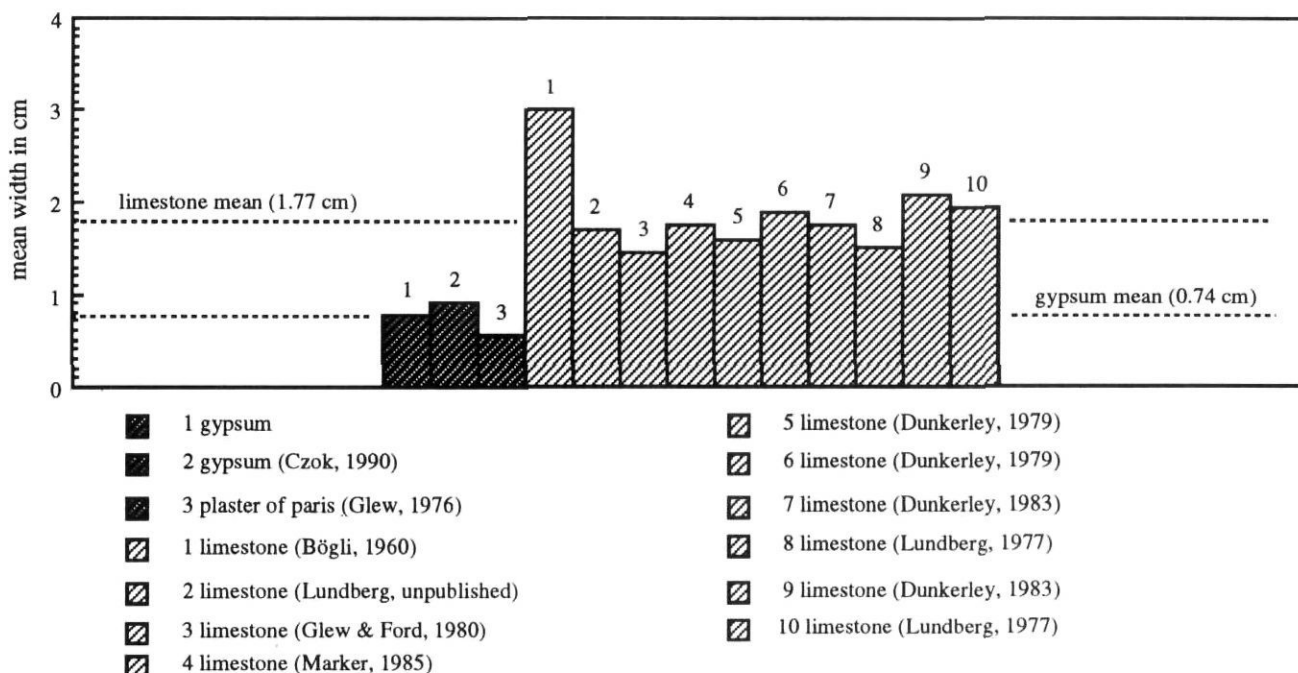


FIGURE 4. Mean widths of natural limestone, gypsum and plaster dissolutional rillen compared.

Largeurs moyennes des lapiès selon que la dissolution se fait dans du gypse, du plâtre ou du calcaire.

age estimate accords well with the known or supposed maximum ages of these rillen. The 0.85-0.90 cm mean widths formed on all except extreme slopes in Nova Scotia and Manitoba therefore appears to be the stable natural widths of rillenkarrren on a range of gypsums that are a little coarser-grained than standard plaster of Paris. They are achieved within a few decades of exposure where mean annual rainfall is between 100 and 1000 mm per year.

ACKNOWLEDGEMENTS

The authors would like to express their thanks to Paul Hubley, Les Roth, Debbie Stenson and Rick Czok for their help at various times in the field. Dr. Keith Tinkler critically reviewed the paper before submission. Dr. A.B. Kesik translated the abstract to Polish. Drs. Marie-Anne Geurts and Jacques Schroeder critically reviewed the paper after submission.

REFERENCES

- Bögli, A., 1960. Kalklösung und karrenbildung. *Zeitschrift für Geomorphologie*, 2: 4-21.
- Czok, R., 1990. Morphometric Analysis of Gypsum Rillenkarrren. BSc. Thesis, McMaster University, Hamilton, 74 p.
- Dunkerley, D.L., 1979. The morphology and development of rillenkarrren. *Zeitschrift für Geomorphologie*, 23(3): 332-348.
- 1983. Lithology and micro-topography in the Chillagoe karst, Queensland, Australia. *Zeitschrift für Geomorphologie*, 27(2): 191-204.
- Fletcher, H. and Fairbault, E.R., 1909. Province of Nova Scotia, Hants County, Windsor Sheet No. 73. Canada Department of Mines, Geological Survey Branch. Map scale 1: 63,360.
- Ford, D.C. and Lundberg, J., 1987. A review of dissolution rills in limestone and other soluble rocks. *Catena Supplement*, 8: 119-140.
- Ford, D.C. and Williams, P.W., 1989. *Karst Geomorphology and Hydrology*. Unwin Hyman, London, 601 p.
- Glew, J.R., 1976. The Simulation of Rillenkarrren. M.Sc. Thesis, McMaster University, Hamilton.
- Glew, J.R. and Ford, D.C., 1980. A simulation study of the development of rillenkarrren. *Earth Surface Processes*, 5: 25-36.
- Jennings, J.N., 1985. *Karst Geomorphology*. Basil Blackwell, Oxford, 293 p.
- Lundberg, J., 1976. The Geomorphology of Chillagoe Limestones: Variations with Lithology. M.Sc. Thesis, Australian National University, Canberra.
- 1977. An analysis of the form of rillenkarrren from the tower karst of Chillagoe, North Queensland, Australia, p. 294-296. *In Proceedings of the 7th International Speleological Congress*, Sheffield, 1977.
- Marker, M.E., 1985. Factors controlling microsolutational karren on carbonate rocks of the Griqualand West Sequence. *Cave Science*, 12(2): 61-65.
- White, W.B., 1988. *Geomorphology and Hydrology of Karst Terrains*. Oxford University Press, New York, 464 p.

APPENDIX I

DEFINITIONS FOR KARST FEATURES (KARREN) LISTED IN FIGURE 1

Rillenkarrren	(linear) packed channels commencing at crest of slope; 1-3 cm wide. Extinguish downslope. Rainfall-generated, no decantation ¹ .
Spitzkarrren	small pinnacle-like solution sculpturing a few centimetres in height ³ .
Tritkarrren	(heelprints) arcuate headwall, flat floor, open in downslope direction. Normally 10-30 cm in direction ¹ .
Rinnenkarrren	(solution runnels) linear channels showing increased width and depth downslope.
Kluftkarrren	(grikes) Major joint or fault-guides solution clefts. Normally 1-10 m length. Master features in most karren assemblages, segregating clint blocks (Flachkarrren) between them ¹ .
Rundkarrren	develop beneath the cover (subsoil)... resemble solution runnels except that the ribs between get rounded by the omnipresent acidulated blacket ² .
Hohlkarrren	when runnels form under slight soil cover or merely become clogged with organic debris and vegetation, the extra CO ₂ engendered by the organic material and the sponge action of the soils and vegetation enhance the solution of the bedrock in the bottom of the runnel, giving it a baglike cross section wider at the bottom than at the top ³ .
Deckenkarrren	(pendants) are residual pillars of rock between anastomosing channels. They may be as much as 1 m long. They can be carved by water draining up, down or along the contact ¹ .
Pits	circular, elliptical, to highly irregular plan forms, with rounded or tapering floors, > 1.0 cm in diameter ¹ .
Kamenitzas	(solution pans) rounded, elliptical, to highly irregular plan forms; planar, usually horizontal floors in bedrock or fill, > 1.0 cm in diameter ¹ .

1. Ford, D.C. and Williams, P.W., 1989. *Karst Geomorphology and Hydrology*. Unwin Hyman, London, 601 p.
2. Jennings, J.N., 1985. *Karst Geomorphology*. Basil Blackwell, Oxford, 293 p.
3. White, W.B., 1988. *Geomorphology and Hydrology of Karst Terrains*. Oxford University Press, New York, 464 p.