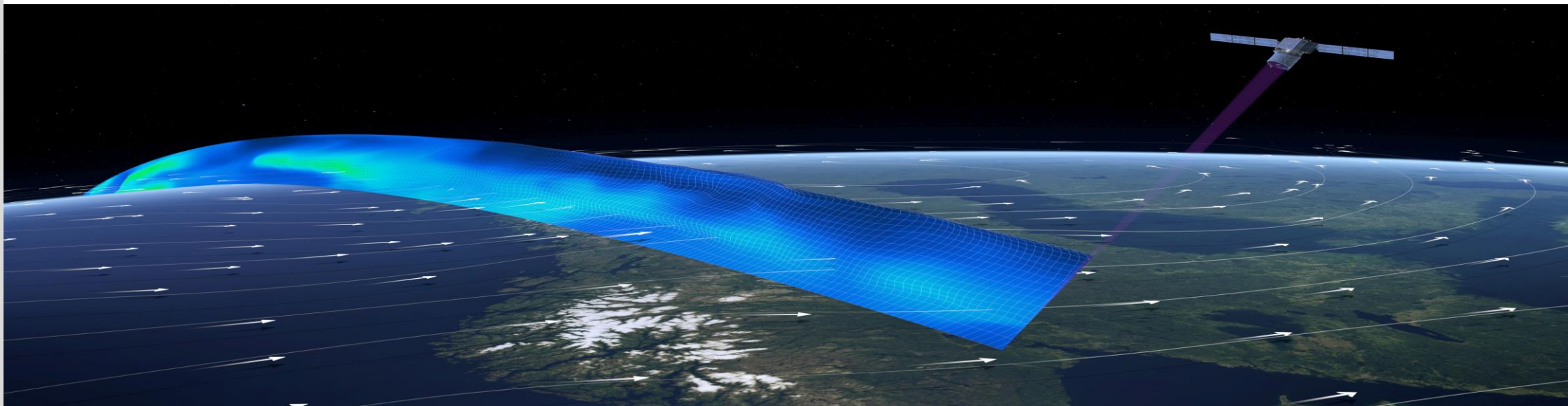


Validation of Aeolus wind products over the tropical Atlantic using radiosondes

Maurus Borne, Peter Knippertz, Martin Weissmann, Benjamin Witschas, Cyrille Flamant, Rosimar Rios-Berrios, and Peter Veals

Aeolus Science Conference 2023, 22.05.23 – 26.05.23, Rhodes, Greece



Motivation

- **What is the quality of Aeolus L2B wind products in the tropics in terms of systematic and random errors?**
- **What are the error dependencies of Rayleigh-clear and Mie-cloudy wind observations with respect to the presence of clouds and dust?**

Tropical Atlantic during boreal summer

- Validation of Aeolus using radiosondes launched in West Africa (Sal) and in the Caribbean (Saint Croix & Puerto Rico), JATAC in Aug.-Sept. 2021
- Atmospheric aerosols: Saharan dust aerosols, sea salt aerosols, biomass combustion aerosols..
- Convective cloud types associated with the West African Monsoon (WAM) circulation and the Inter Tropical Convergence Zone (ITCZ)



Radiosonde component of JATAC

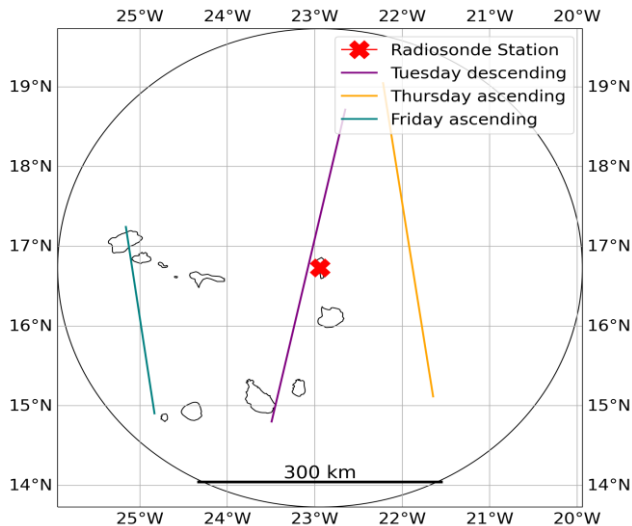
- During JATAC, radiosondes were launched from three different sites

Sal Island (Cape Verde)

37 (9 corresponding to Aeolus overpass)

Period: 07/09/2021 – 28/09/2021

From: KIT

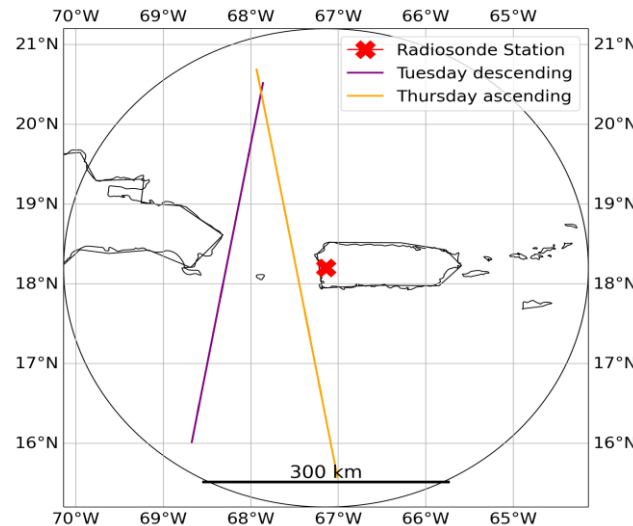


Puerto Rico (Mayagüez)

32 (4 corresponding to Aeolus overpass)

Period: 24/08/2021 – 28/09/2021

From: Univ. of Oklahoma (NASA CPEX-AW)

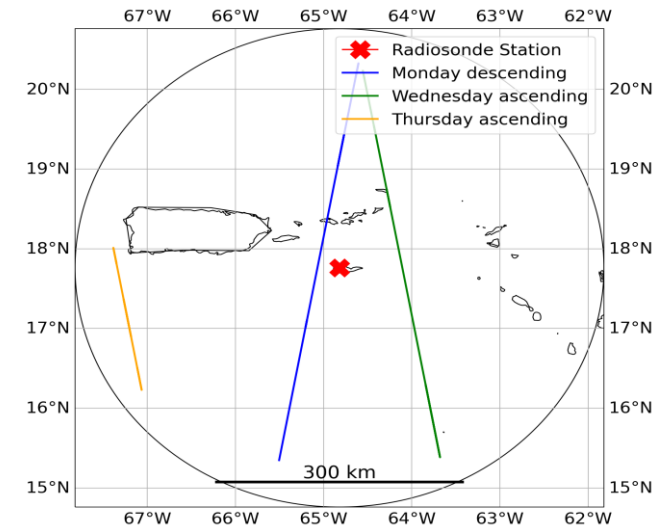


Saint Croix (Carambola)

73 (7 corresponding to Aeolus overpass)

Period: 19/08/2021 – 14/09/2021

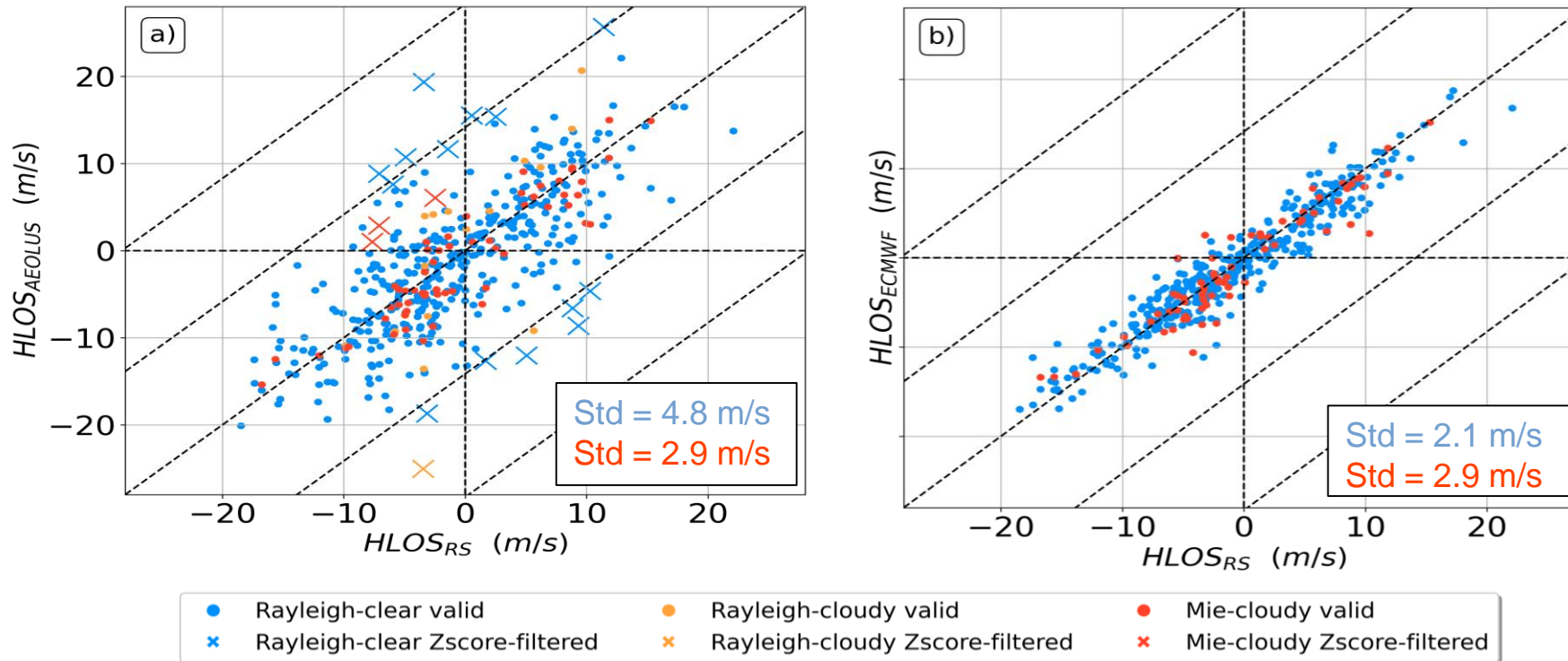
From: Univ. of Utah (NASA CPEX-AW)



- A total of **20 radiosonde profiles** (12 ascending / 8 descending, co-location radius 50 km to 340 km)
- Radiosondes launched between **19/08 and 28/09 2021**
- Bin-to-bin comparisons: Rayleigh-clear (**#384**), Mie-cloudy (**#59**) and Rayleigh-cloudy (**#16**)

Comparative analysis with Aeolus L2B and ECMWF model equivalents

- Comparison of RS HLOS winds with Aeolus L2B (left) and ECMWF model equivalents (right)



QC

- Validity flag = 1, EE of 8 m/s (Ray) and 4 m/s (Mie)
- Modified Z-score with threshold = 3

Model equivalents:

- Good agreement with RS
- Co-location parameters are appropriate

	Rayleigh-clear			Mie-cloudy	
	σ_{Aeolus} 2–16km	σ_{Aeolus} 16–20km	μ	σ_{Aeolus} 2–16km	μ
Ascending	3.4 – 3.9	4.0 – 4.4	-0.2±0.3	1.1 – 2.3	-0.8±0.6
Descending	4.3 – 4.7	4.4 – 4.9	-0.9±0.4	0.5 – 2.1	-1.1±0.4
All	3.8 – 4.3	4.3 – 4.8	-0.5±0.2	1.1 – 2.3	-0.9±0.3
ESA	2.5	3	0.7	2.5	0.7

Aeolus random error:

$$\sigma_{\text{Aeolus}} = \sqrt{\sigma_{\text{tot}}^2 - \sigma_{\text{RS}}^2 - \sigma_{\text{rep}}^2}$$

Radiosonde error:

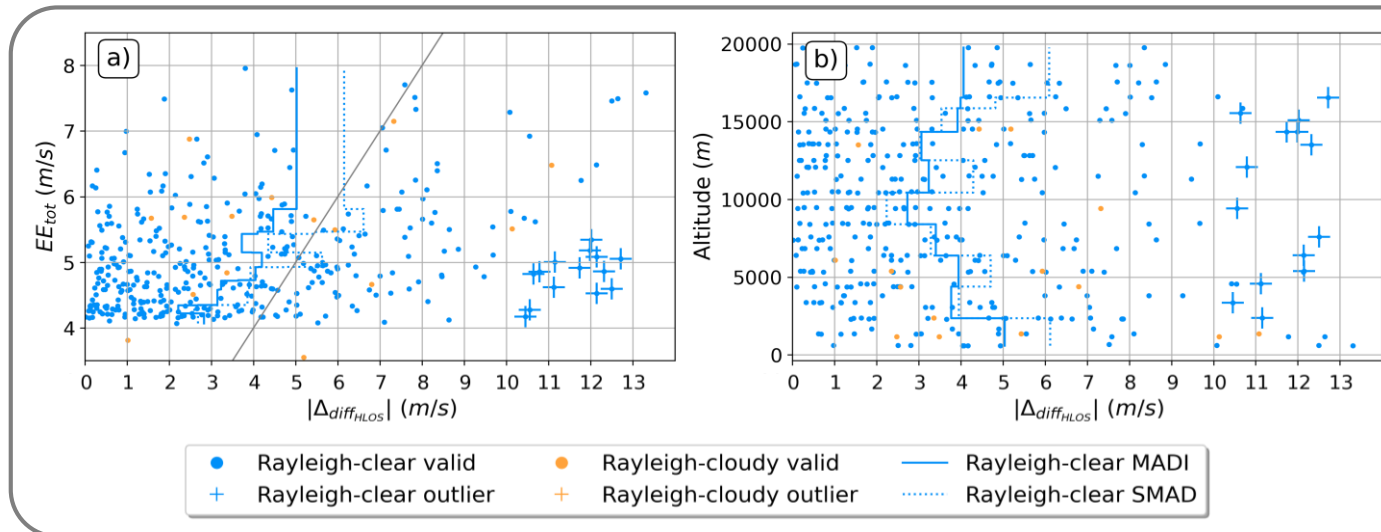
$$\sigma_{\text{RS}} = 0.7 \text{ m/s}$$

Representativeness error:

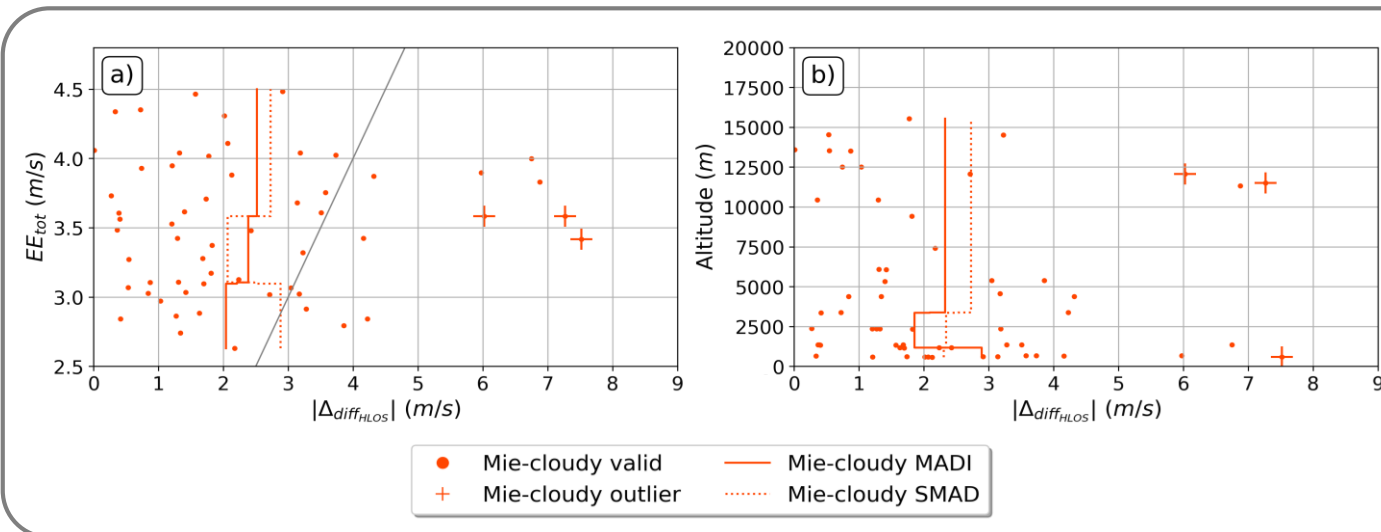
$$\sigma_{\text{rep}} = 1.5 - 2.5 \text{ m/s}$$

See Martin et al. (2021)

Error dependency on co-location for Rayleigh-clear and Mie-cloudy

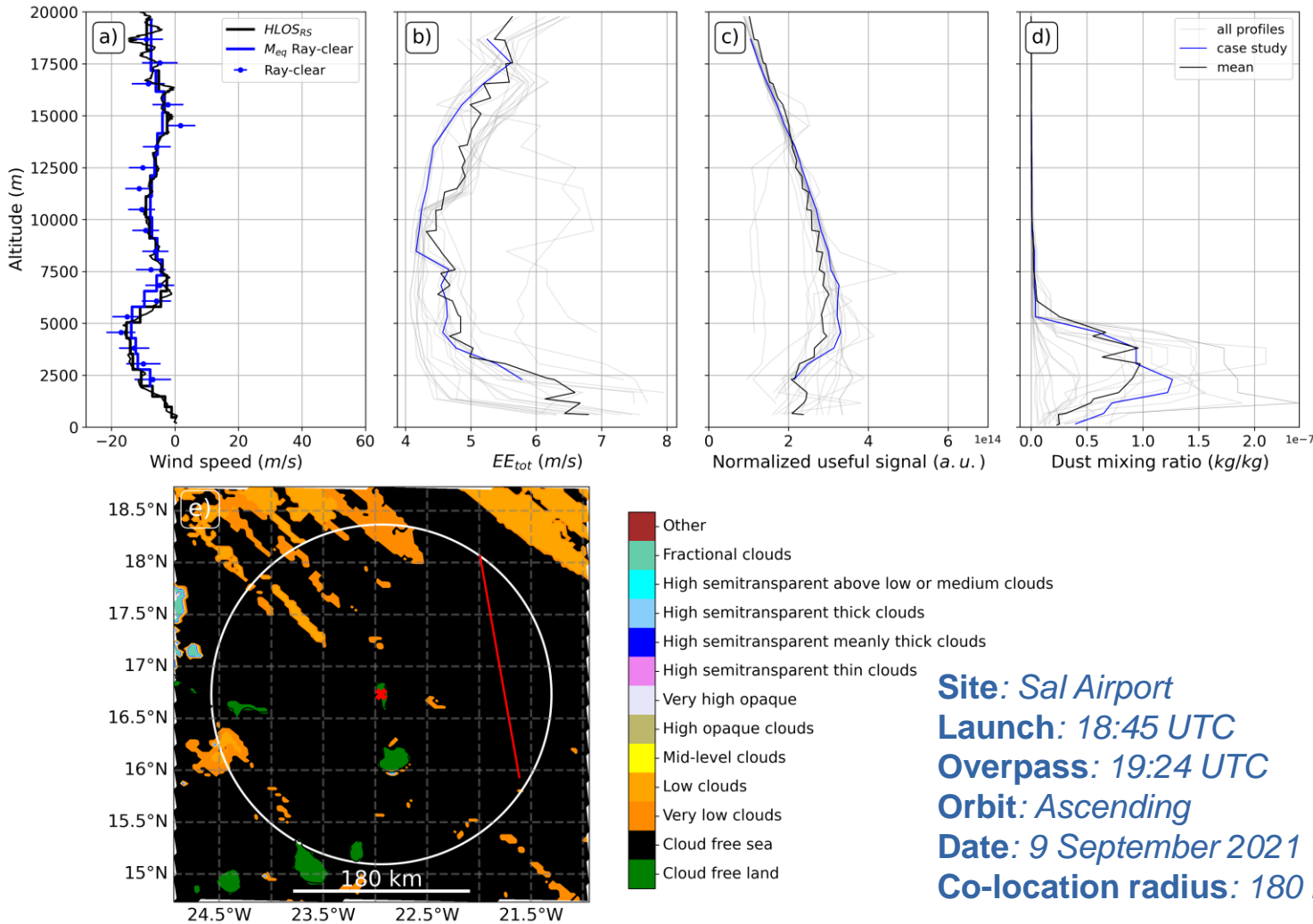


- Errors proportional to EE
- Largest errors found in upper/lower troposphere
- **No error dependency with respect to co-location radius (and time – not shown)**
- **Outliers (+)** with EE (< 8 m/s) and absolute differences (<15 m/s) found under all conditions



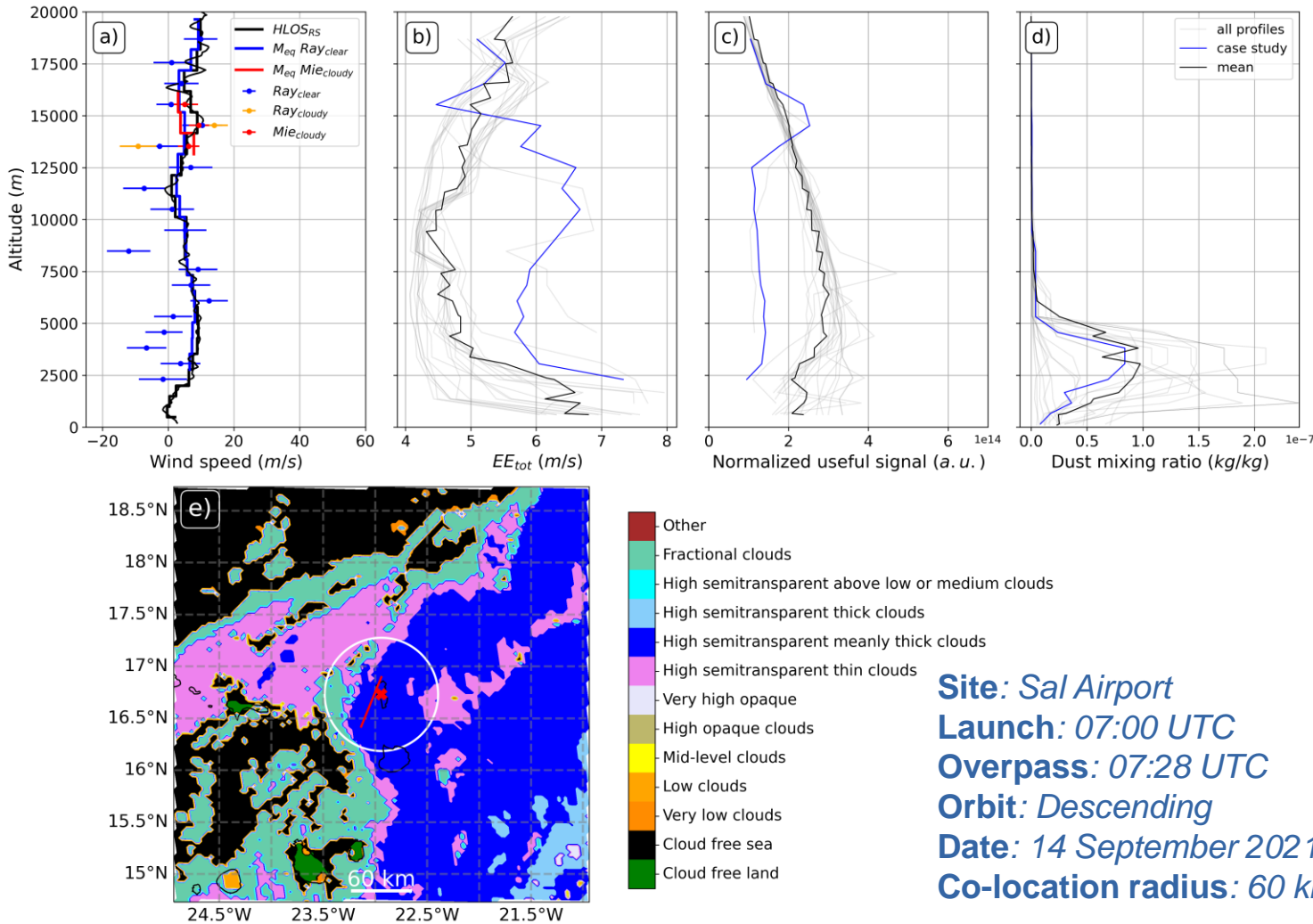
- Errors **NOT** proportional to EE
- Errors appear larger at 5 km and 1 km (SAL – bottom/top - clouds)
- **No error dependency with respect to co-location radius (and time – not shown)**
- **Outliers (+)** with EE (< x m/s) and absolute differences (<xx m/s) found under all conditions

Case study 1: Clear-sky



- **Low dust concentration (CAM5)**
- **Cloud type (NWSAF): Mostly cloud-free with some low-level clouds**
- **Good agreement** between Rayleigh-clear and Radiosonde HLOS
- EE larger at the upper/lower troposphere **and the SAL**
- Useful signal inversely proportional to EE

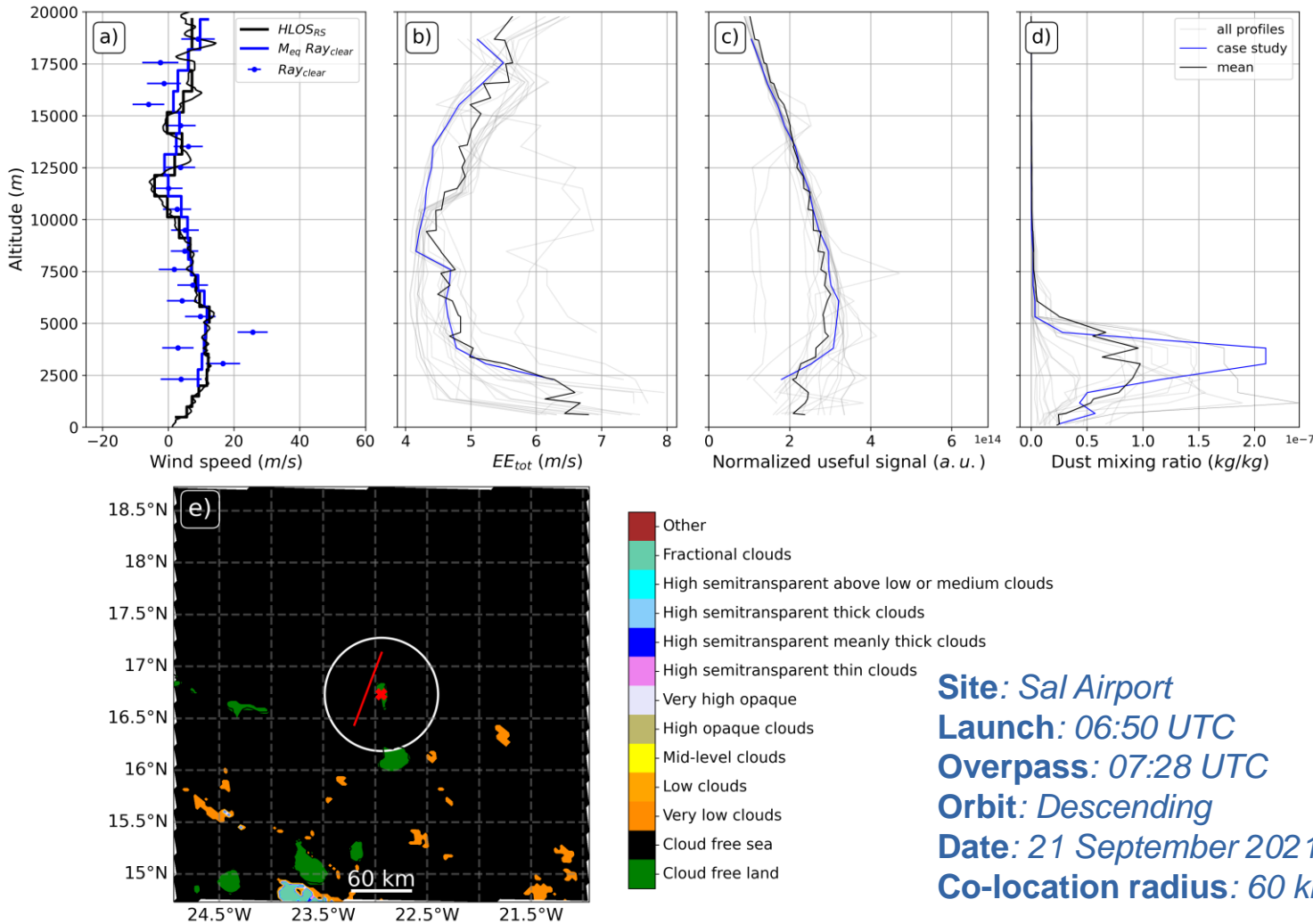
Case study 2: Cloudy sky



Site: Sal Airport
Launch: 07:00 UTC
Overpass: 07:28 UTC
Orbit: Descending
Date: 14 September 2021
Co-location radius: 60 km

- **Low dust concentration (CAMS)**
- **Cloud type (NWSAF): Mostly high semitransparent clouds**
- **Below cloud base (13km), Rayleigh-clear follows an irregular pattern**
- **Below the cloud base, EE is larger (around 6 m/s)**
- **Large EE at cloud top, and lower below cloud base**

Case study 3: Dusty conditions



- **High dust concentration (CAM5)**
- Cloud type (NWSAF): **Mostly cloud-free** with some low level clouds
- Rayleigh-clear **outliers below 5 km** (SAL) could be linked to a cross-talk. **No Mie-winds available in dust layer**
- EE larger at the upper troposphere and the SAL
- Useful signal inversely proportional to EE

Error dependency of Rayleigh-clear with Cloud/Dust concentration

	Cloud < 50 %		Cloud > 50 %		Cloud > 75 %	
	Dust _{NO}	Dust	Dust _{NO}	Dust	Dust _{NO}	Dust
EE _{tot}	4.8	5.4	5.0	5.6	5.3	5.8
STD	4.3	5.0	5.1	5.9	5.6	6.4
COUNT	234	28	64	52	38	24

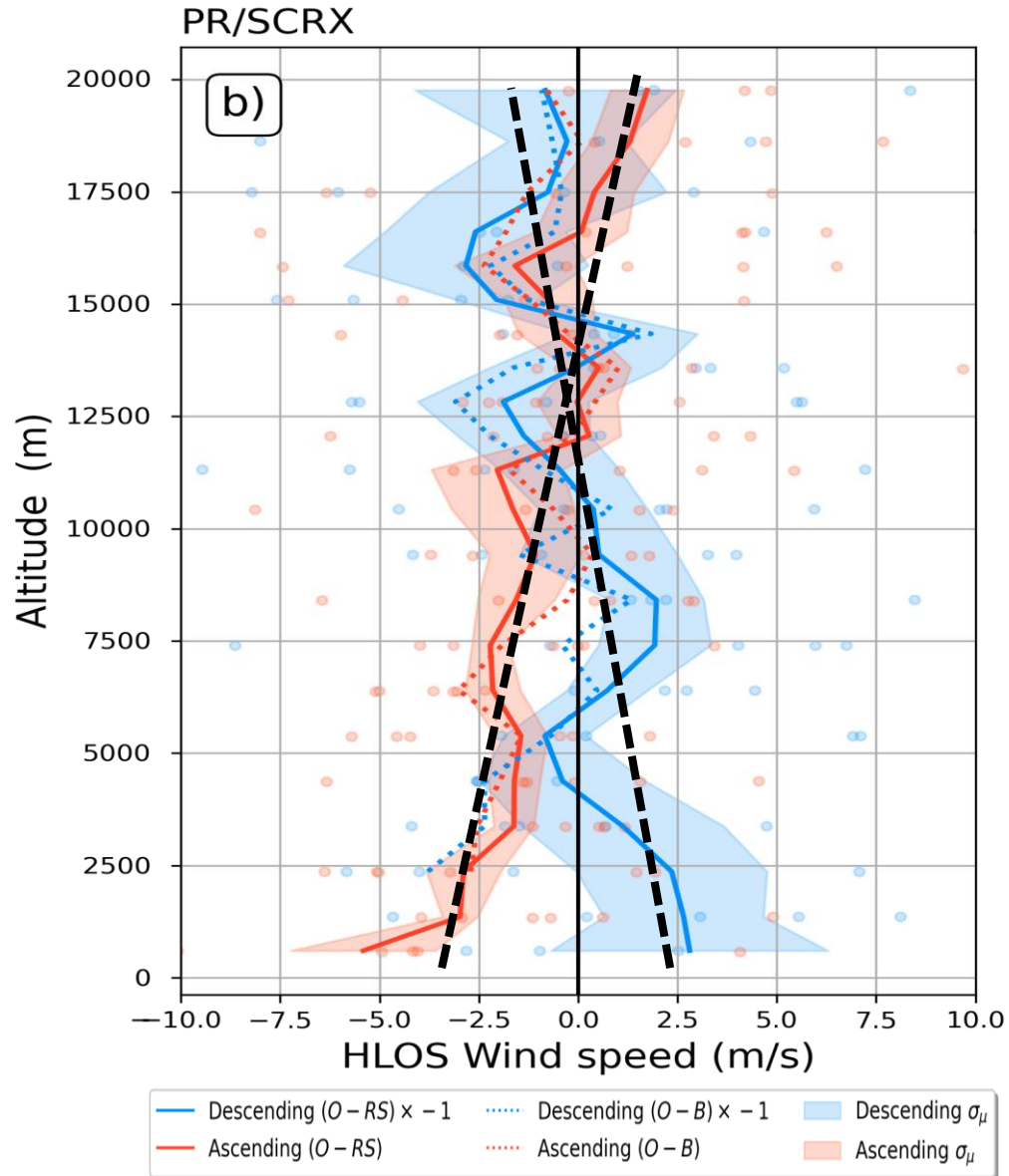
- Reported EE is larger than the STD in clear sky conditions and is becoming gradually too low with the increasing presence of clouds and dust (Possibly owing to lower signal levels or to a cross-talk)

Error dependency of Mie-cloudy with Cloud/Dust concentration

	Cloud < 50 %		Cloud > 50 %		Cloud > 75 %	
	Dust _{NO}	Dust	Dust _{NO}	Dust	Dust _{NO}	Dust
EE _{tot}	3.7	3.6	3.4	3.5	3.2	3.4
STD	2.96	1.53	1.89	↔ 2.95	1.68	↔ 3.18
COUNT	11	9	16	23	8	13

- The obtained **STD is generally smaller than the EE** reported in the data product
- **Clear sky: Random error with dust, smaller than without dust** → dust return strong enough to obtain “good measurements (as from clouds)”
- **Cloudy conditions (>50%): Random error with dust, larger than without dust** → Attenuation by dust weakens the backscatter return from clouds and hence reduces the quality of Mie return

Orbital-dependant Bias in Rayleigh-clear channel



- **Height-dependent bias** visible with respect to both radiosondes and ECMWF model equivalents (see also Borne et al, 2023 – West Africa based on model equivalents)
- **Underlying cause for this bias remains unknown** (could be related to an instrument calibration)

Conclusions

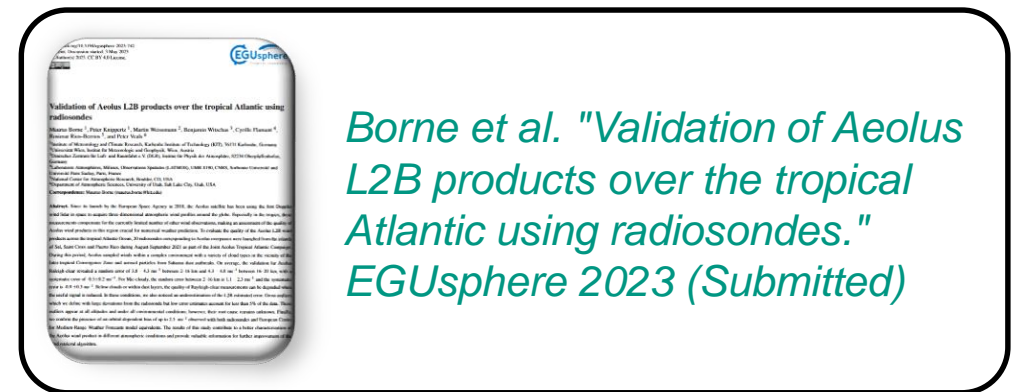
In the framework of **JATAC**, 20 radiosondes launched from Sal, Saint Croix and Puerto Rico were used to validate Aeolus over the **tropical Atlantic** during **August-September 2021**.

Rayleigh-clear:

- Random error: **3.8 – 4.3 m/s (2-16 km) and 4.3 – 4.8 m/s (16-20 km)**
- Systematic errors: **-0.5 ± 0.2 m/s** (within specs)
- **Below clouds and within dust layers**, the quality of **Rayleigh-clear** is degraded when the useful signal is reduced; associated with underestimation of L2B EE (cross-talk?)
- **Gross outliers** (large departures and low EE) are found **at all altitudes** and under **all environmental conditions**; statistical nature of the error distribution
- Observational confirmation of **height (and orbital)-dependent bias** (root-cause unknown)

Mie-cloudy:

- Random error: **1.1 – 2.3 m/s** (2-16 km)
- Systematic errors: **-0.9 ± 0.3 m/s**
- **Mie-cloudy does not sample within dust layers:** rejected by QC, weak backscatter of dust
- Mie errors decrease with cloud cover, while increases in the presence of dust



Borne et al. "Validation of Aeolus L2B products over the tropical Atlantic using radiosondes." EGUsphere 2023 (Submitted)