

# Marine Fisheries Census 2016



# Tamil Nadu



सत्यमेव जयते

**Department of Fisheries**  
Ministry of Fisheries, Animal Husbandry and Dairying, Govt. of India



**Central Marine Fisheries Research Institute**  
Indian Council of Agricultural Research



# Marine Fisheries Census 2016


# Tamil Nadu



**Department of Fisheries**  
Ministry of Fisheries, Animal Husbandry and Dairying, Govt. of India



**Central Marine Fisheries Research Institute**  
Indian Council of Agricultural Research



## Marine Fisheries Census 2016 **Tamil Nadu**

Published by  
Dr. A. Gopalakrishnan  
Director, ICAR - Central Marine Fisheries Research Institute  
Post Box No. 1603, Ernakulam North P. O.  
Kochi - 682 018, Kerala, India

[www.cmfri.org.in](http://www.cmfri.org.in)  
Email: [director.cmfri@icar.gov.in](mailto:director.cmfri@icar.gov.in)  
Tel. No.: +91-484-2394867  
Fax No.: +91-484-2394909

Design: Blackboard, Kochi  
Printed at: PrintExpress, Kaloor, Kochi

Publication, Production & Co-ordination  
Library & Documentation Centre, CMFRI

ISBN 978-93-82263-45-6

© 2020 ICAR - Central Marine Fisheries Research Institute, Kochi  
All rights reserved. Material contained in this publication may not be reproduced  
in any form without the permission of the publisher.

Citation: CMFRI-DoF (2020). **Marine Fisheries Census 2016 - Tamil Nadu**. Central Marine Fisheries Research Institute, Indian Council of Agricultural Research, Ministry of Agriculture and Farmers Welfare; Department of Fisheries, Ministry of Fisheries, Animal Husbandry and Dairying, Government of India. 308p.

# Preface



Data is the *sine qua non* of good governance and data generation is a formidable task. Though conducting the National Marine Fisheries Census 2016 has been a challenging endeavour, we at ICAR-Central Marine Fisheries Research Institute are bestowed with such rich experience and vast expertise in big data management including the first survey of marine fishing villages and marine fish landings centres carried out during 1948-'49, that, this mammoth task could be accomplished as a remarkably rewarding as well as enriching achievement. While the huge, but systematic data base generated is of utmost significance for governance-oriented decision making at the Central as well as State levels, the process itself has offered us unique opportunities for strengthening our bonds with the stakeholders—the large majority of fishers in remote, mostly under-developed and environmentally challenged coastal villages. Despite the hardships, our staff members had to endure during the enumeration, the exercise could be taken to its logical end only because of the whole hearted cooperation extended by the fisherfolk and allied stakeholders of the nation.

I am happy to acknowledge the immense support and interest shown by the fisherfolk and allied stakeholders of the state who patiently provided all the required information to our staff members on the census job. The interface was well-mediated by the equally helpful assistance from the officials of the Department of Fisheries, Tamil Nadu Having conducted the Marine Fisheries Census in 2005 and 2010 with due funding support from the then Department of Animal Husbandry, Dairying and Fisheries (DADF), Government of India, we were well equipped to address any operational issues that may crop up during enumeration. Nevertheless, our staff members were provided with sufficient skill enhancement trainings, well prior to their systematic deployment in the field. It is pertinent to provide a glimpse into the kind of preparations we have undertaken for this exercise. Across the nine maritime states and two union territories, we developed census data collection forms in different languages, dispatched them to different centers, printed notices in vernacular languages, gave media circulation, coordinated census enumeration at all the locations,

made necessary supervisions, collected the forms back and finally brought them to the headquarters at Kochi for data digitization and data processing. The National Marine Fisheries Data Centre of ICAR-CMFRI coordinated the data entry, compilation and analysis. The entire scientific, technical, administrative and supporting staff of the Fishery Resources Assessment Division ably led by the division Head, Dr. T. V. Sathianandan, who made remarkable contributions in coming out with the census reports. Special thanks are due to all the scientific, technical, administrative and supporting staff of ICAR-CMFRI for their sincere involvements in the successful conduct of the census.


Once again, I am expressing my sincere thanks to the DADF, Govt of India (presently the Department of Fisheries – DoF) who supported by funding the census programme, ICAR officials who encouraged the activities, the entire CMFRI fraternity whose enthusiasm made this task a commendably collective feat.

Finally, I sincerely thank the Scientists-in-Charge, Mandapam Regional Centre & Tuticorin and Madras Research Centres of ICAR-CMFRI and all other staff for the support and help rendered in completing the Marine Fisheries Census 2016 successfully. I am sure this report will be of enormous use to all associated with the development of marine fisheries sector.



**A. Gopalakrishnan**

Director, ICAR-CMFRI &  
National Co-ordinator, Marine Fisheries Census, 2016



# Contents

Summary .....	009
District-wise tables .....	013
Village-wise tables .....	035
List of marine fishing villages .....	291
List of landing centres .....	301







# Summary

In Tamil Nadu, marine fisheries census was executed in thirteen coastal districts namely Thiruvallur, Chennai, Kanchipuram, Viluppuram, Cuddalore, Nagapattinam, Thiruvarur, Thanjavur, Pudukkottai, Ramanathapuram, Tuticorin, Thirunelveli and Kanyakumari during February 2016. The scope, time frame, and terms used are described in Marine Fisheries Census 2016 India Report. The substantial features are given succinctly below.

## Fishing villages and landing centres

- Total numbers of marine fishing villages and landing centres in Tamil Nadu are 575 and 349 respectively.
- The Ramanathapuram district alone has 72 landing centres and 178 fishing villages.
- Thirunelveli district possesses only 9 fishing villages and Thiruvarur district has only 2 landing centres.

## Population

- Total number of marine fishermen families in the state is 2,01,855 with a fisherfolk population of 7,95,708.
- The average family size observed in the state is 4 which is same in all the districts.

- Out of 2,01,855 fishermen families, 97% are traditionally into fishing.
- Gender profiling of the adult population indicates that there are 2,74,417 males and 2,62,434 are females.
- Of the total fishermen population, Ramanathapuram district (24%) has the highest population, followed by Kanyakumari district (19%).
- Female to male sex ratio is 939 females per 1,000 males. The maximum sex ratio is recorded in Chennai district (1,023) whereas the same is minimum in Kanchipuram district (906).

## Poverty

- The Marine Fisheries Census reveals that 1,83,683 (91%) of the marine fishermen families fall under below poverty line (BPL).
- The Kanyakumari district (21.0%) of Tamil Nadu has the largest proportion of BPL category fishermen families, followed by Ramanathapuram district (20.0%) and Nagapattinam (10.0%) whereas Thiruvarur district has the least (2.0%).
- Almost 99.9% of the families of Thanjavur district are in the BPL category.

## Education

- Almost 72% of the eligible fisherfolk have attained different levels of education.
- A snapshot of formal education attained by the marine fisherfolk reveal that 44%, 37%, 10% and 9% of the eligible fishermen crossing primary, higher secondary, above higher secondary and graduation levels respectively.
- The Chennai (48%) district of Tamil Nadu has the highest proportion of unschooled fisherfolk.

## Occupation

- Among 2,18,694 active fisherfolk, the full time and part time actual fishermen are 2,00,690 and 17,661 respectively and rest are engaged in fish seed collection.
- There are 77,308 fishermen engaged in various fishing allied activities such as marketing of fish (46%), repairing/making nets (12%), curing/processing (9%), peeling (5%), labourer (22%) and other fishing related activities (6%).
- The number of fisherfolk engaged in fishing allied activities is high in Ramanathapuram district (21%), followed by Nagapattinam (17%) and the lowest is in Thirunelveli district (1%).
- Among the total fisherfolk engaged in fishing allied activities, 72% are females.
- Women dominate in almost all areas of fishing allied activities such as marketing of fish (93%), peeling (89%) and curing/processing (87%) etc.
- About 17% of the fisherfolk who are engaged in marketing of fish belong to Chennai district, 15% to Nagapattinam and 12% to Kanchipuram whereas 38% of fisherfolk engaged in peeling belong to Ramanathapuram district, 33% to Tuticorin and 12% to Nagapattinam.

## Aquaculture activities

- There are 225 fishermen families engaged in aquaculture, of which 47 are engaged in fish aquaculture and 9 in prawn aquaculture.
- In the state, 553 fisherfolk families acquired training in aquaculture. Among them 399 belong to Nagapattinam district.

## Religion

- Among the marine fishermen families, 57% are Hindus, 37% are Christians and 6% are Muslims.
- The overall percentage of SC/ST among the marine fishermen families is 5%.
- In the southern districts like Tuticorin, Tirunelveli and Kanyakumari fishermen families mostly belong to Christianity and rest of the districts are dominated by Hindus.
- Among the coastal districts, Ramanathapuram has the highest population of Muslims (61% of total Muslim families).
- Viluppuram district with 4,231 families has no representations from religions other than Hinduism.

## Membership in co-operatives

- Among the thirteen coastal districts, about 70% of the adult fisherfolk have membership in co-operative societies, out of whom 91% have membership in at least a fisheries co-operative society.

## Fishing craft in the fishery

- A total of 43,099 fishing crafts exist in the fishery in Tamil Nadu of which 31,279 are motorized crafts (73%), 5,705 are mechanized crafts (13%) and 6,115 are non-motorized crafts (14%).

- There are 5,278 mechanized trawlers of which the Ramanathapuram district has maximum (37%) followed by Kanyakumari district (16%).
- Among the mechanized crafts, 89% are trawlers, with gill netters being a distant second at 7%.
- The motorized sector is dominated by outboard fishing craft (71%) while the rest are of inboard type (29%).
- The mechanized crafts are nearly absent in the Thiruvallur, Kancheepuram, Thiruvarur and Tirunelveli districts.
- The mechanized gillnetters are operated in Chennai, Tuticorin and Kanyakumari while mechanized ringseiners are mainly operated in Cuddalore district (61%).

## Craft owned by the fisherfolk

- Out of 38,926 fishing crafts fully owned by fisherfolk, 2,630 are mechanized, 21,432 are motorized and 14,864 are non-motorized.
- Among the mechanized crafts fully owned by fishermen, 90% are trawlers followed by 6% gill netters.
- Contrary to the picture shown by the crafts in the fishery, all districts except Thiruvarur have fishermen who fully own mechanized crafts.
- Among the motorized crafts fully owned by fishermen, 88% belongs to outboard type and rest are inboard type of crafts.
- There are 12,738 fishing crafts partially owned by fisherfolk, of which 2,740 are mechanized and 9,998 are motorized. Among the motorized crafts 86% belongs to outboard type of craft.

## Life saving and electronic equipment

- In Tamil Nadu 42,200 marine fishermen families have life saving equipment (20.91%) and 1,55,134 families have mobile phones (76.85%).
- Among fisherfolk families in the state, only 9,628 (4.77%) have GPS. This is in consonance with the ownership pattern of mechanized crafts along the state.

## Infrastructure

- In Tamil Nadu, 78% of the marine fishermen families reside in pucca houses. About 24% of fishermen houses do not have toilet facility under same roof and 98% of houses are electrified.
- Most of the marine fishermen families (62%) in Tamil Nadu depend on tap water facility as source of potable water, which in most cases are laid by the civic authorities. For the remaining families potable water sources are well, hand pump, borewell etc.
- Almost 89% of the marine fishing villages in the state have cell phone coverage, 68% villages have bus stops, 25% have police stations and 23% have hospital facility of secondary level and above in their limits.
- In the marine fishing villages of Tamil Nadu, there are 436 primary schools, 195 secondary schools, 27 colleges and 18 technical institutions.
- In Tamil Nadu there are 75 boat building yards, 17 cold storages, 88 ice factories, 14 freezing plants, 15 processing plants, 96 curing yards, 112 peeling sheds, 2 extraction plants and 2 fishmeal plants which are located in the marine fishing villages.



# District-wise tables





# List of district-wise tables

TABLE 1.	DISTRICT PROFILE.....	017
TABLE 2.	HOUSING - SCALE & AMENITIES.....	018
TABLE 3.	POPULATION DISTRIBUTION STRUCTURE.....	019
TABLE 4.	EDUCATIONAL STATUS.....	020
TABLE 5.	ACTIVE FISHERFOLK.....	021
TABLE 6.	OCCUPATION PROFILE.....	022
TABLE 7.	GENDER-WISE FISHING ALLIED ACTIVITIES.....	023
TABLE 8.	RELIGION AND COMMUNITY.....	024
TABLE 9.	MEMBERSHIP IN CO-OPERATIVES.....	025
TABLE 10.	FISHERMEN FAMILIES ENGAGED IN AQUACULTURE.....	026
TABLE 11.	LIFE SAVING EQUIPMENT & ELECTRONIC EQUIPMENT.....	027
TABLE 12.	FISHING CRAFT IN THE FISHERY.....	028
TABLE 13.	CRAFT OWNED BY FISHERFOLK.....	029
TABLE 14.	FAMILIES HAVING <100% OWNERSHIP OF FISHING CRAFT.....	030
TABLE 15.	PROFILE OF AMENITIES & FACILITIES.....	031
TABLE 16.	INFRASTRUCTURE PROFILE.....	032
TABLE 17.	INFRASTRUCTURE - FISHERY RELATED.....	033

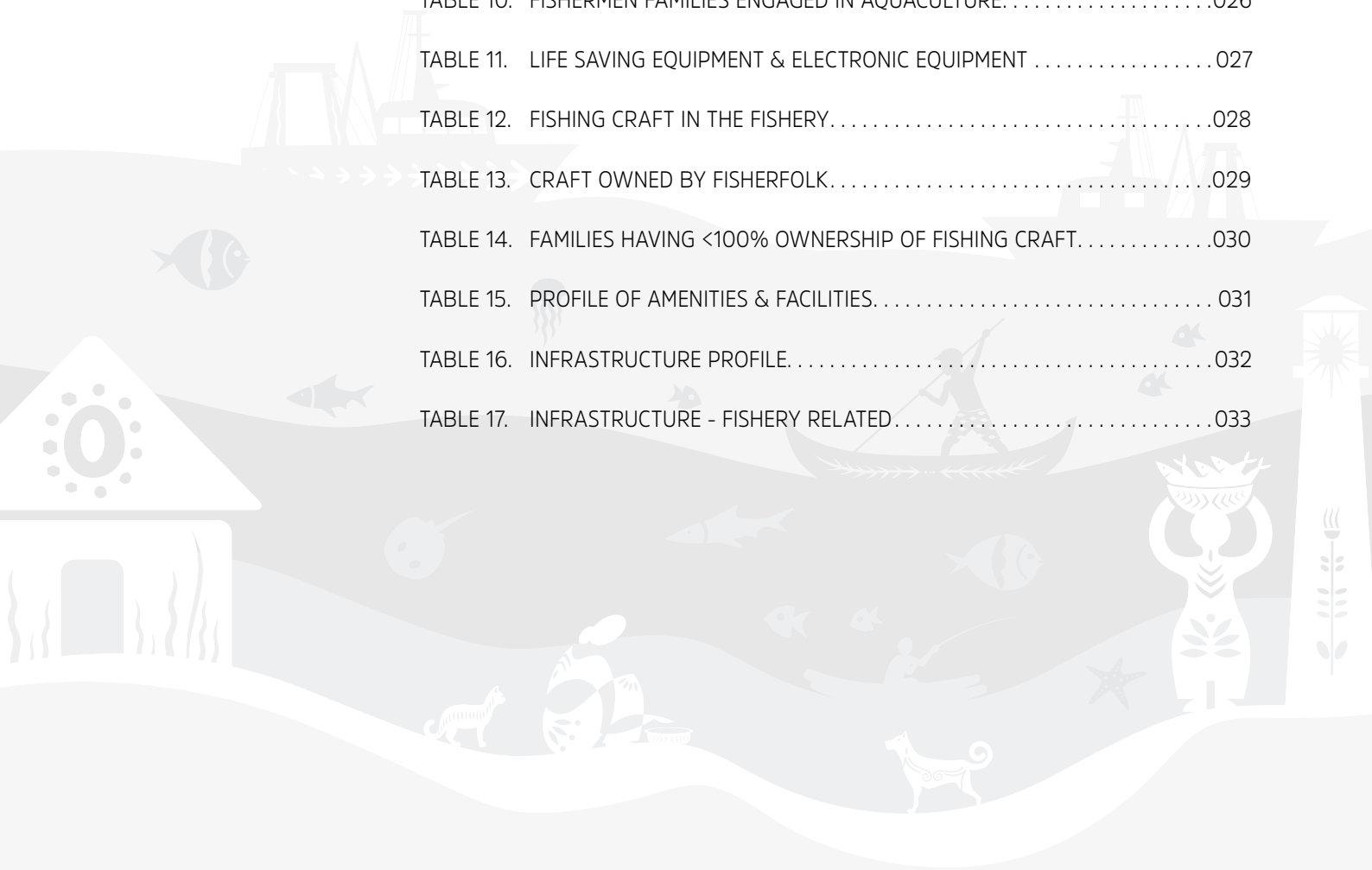






TABLE 1. DISTRICT PROFILE

District	Landing centres	Fishing villages	Fishermen families	Traditional fishermen families	BPL families	Fisherfolk population
Thiruvallur	18	31	9,307	9,191	9,081	32,627
Chennai	14	45	17,179	16,604	11,217	63,896
Kanchipuram	38	42	7,909	7,898	7,897	28,398
Viluppuram	19	19	4,231	4,224	4,227	15,023
Cuddalore	36	43	12,988	12,577	12,147	46,090
Nagapattinam	35	52	22,763	22,324	18,970	87,013
Thiruvallur	2	13	3,096	3,088	3,081	12,361
Thanjavur	23	31	7,070	7,062	7,066	30,797
Pudukkottai	21	34	6,645	6,514	6,456	28,485
Ramanathapuram	72	178	42,672	39,612	36,605	1,88,915
Tuticorin	25	32	22,039	21,883	21,732	84,987
Tirunelveli	7	9	6,554	6,507	6,463	24,669
Kanyakumari	39	46	39,402	39,300	38,741	1,52,447
<b>Total</b>	<b>349</b>	<b>575</b>	<b>2,01,855</b>	<b>1,96,784</b>	<b>1,83,683</b>	<b>7,95,708</b>



TABLE 2. HOUSING - SCALE &amp; AMENITIES (No. of houses)

District	Total households	Pucca	Kutcha	Rooms less than 3	Without Electrified toilet	Potable water source access					
						Tap water	Well	Hand pump	Borewell	Others	
Thiruvallur	9,307	7,669	1,638	5,721	2,554	9,258	3,664	103	3,121	960	1,459
Chennai	17,179	14,455	2,724	14,364	2,421	16,682	5,067	1	9,339	44	2,728
Kanchipuram	7,909	7,025	884	3,370	784	7,895	7,268	38	251	296	56
Viluppuram	4,231	4,132	99	2,545	977	4,225	3,142	0	75	1,007	7
Cuddalore	12,988	11,423	1,565	4,369	3,498	12,836	6,560	14	3,293	1,828	1,293
Nagapattinam	22,763	18,161	4,602	9,363	7,274	22,597	14,750	233	3,561	4,088	131
Thiruvarur	3,096	1,514	1,582	2,456	2,227	3,063	3,021	26	42	2	5
Thanjavur	7,070	4,985	2,085	5,544	2,562	6,912	6,555	93	10	0	412
Pudukkottai	6,645	4,773	1,872	5,714	3,435	6,368	1,268	17	1	2	5,357
Ramanathapuram	42,672	21,740	20,932	32,935	17,770	41,553	20,762	13,683	151	736	7,340
Tuticorin	22,039	17,190	4,849	17,739	2,573	21,796	16,927	571	2,193	17	2,331
Tirunelveli	6,554	5,876	678	1,978	832	6,493	4,803	1	0	8	1,742
Kanyakumari	39,402	38,647	755	8,438	662	39,115	30,929	717	7	6,163	1,586
<b>Total</b>	<b>2,01,855</b>	<b>1,57,590</b>	<b>44,265</b>	<b>1,14,536</b>	<b>47,569</b>	<b>1,98,793</b>	<b>1,24,716</b>	<b>15,497</b>	<b>22,044</b>	<b>15,151</b>	<b>24,447</b>

TABLE 3. POPULATION DISTRIBUTION STRUCTURE

District	Male				Female				Total	Average family size	Sex ratio (females per 1,000 males)
	Adult		Children		Adult		Children				
	Up to 5 yrs	Above 5 yrs	Up to 5 yrs	Above 5 yrs	Up to 5 yrs	Above 5 yrs	Up to 5 yrs	Above 5 yrs			
Thiruvallur	10,815	2,035	4,002	10,756	1,897	3,122	32,627	4	936		
Chennai	22,814	2,296	6,473	23,889	2,300	6,124	63,896	4	1,023		
Kanchipuram	10,295	1,297	3,310	9,675	1,153	2,668	28,398	4	906		
Viluppuram	5,046	708	2,057	4,931	575	1,706	15,023	4	923		
Cuddalore	16,099	2,304	5,416	15,635	2,058	4,578	46,090	4	935		
Nagapattinam	28,538	4,162	12,531	27,392	3,610	10,780	87,013	4	924		
Thiruvarur	4,871	472	1,027	4,517	499	975	12,361	4	941		
Thanjavur	9,757	1,290	4,733	9,357	1,477	4,183	30,797	4	952		
Pudukkottai	9,802	949	4,059	9,278	936	3,461	28,485	4	923		
Ramanathapuram	66,884	7,427	23,715	62,019	7,503	21,367	1,88,915	4	927		
Tuticorin	28,057	3,940	11,769	26,788	3,853	10,580	84,987	4	942		
Tirunelveli	8,430	1,005	3,345	7,940	946	3,003	24,669	4	930		
Kanyakumari	53,009	6,376	19,155	50,257	6,405	17,245	1,52,447	4	941		
<b>Total</b>	<b>2,74,417</b>	<b>34,261</b>	<b>1,01,592</b>	<b>2,62,434</b>	<b>33,212</b>	<b>89,792</b>	<b>7,95,708</b>	<b>4</b>	<b>939</b>		




TABLE 4. EDUCATIONAL STATUS

District	Primary		Higher Secondary		Above Higher Secondary		Graduation and above	
	Male	Female	Male	Female	Male	Female	Male	Female
Thiruvallur	3,757	3,763	3,882	3,063	1,216	955	576	440
Chennai	7,499	7,207	5,674	5,149	1,820	1,777	761	810
Kanchipuram	3,030	2,638	2,609	2,200	1,128	800	1,018	796
Viluppuram	1,273	1,220	1,578	1,318	517	368	495	449
Cuddalore	5,132	4,493	6,192	5,231	1,795	1,243	1,349	1,370
Nagapattinam	18,445	17,744	11,019	9,028	3,276	2,591	2,175	2,147
Thiruvarur	2,761	2,561	1,515	1,062	534	523	335	302
Thanjavur	3,931	3,430	3,055	2,673	1,165	989	1,039	728
Pudukkottai	5,040	4,748	3,316	2,663	813	610	636	587
Ramanathapuram	26,018	22,818	24,193	21,366	7,086	6,631	5,903	5,164
Tuticorin	13,587	12,383	13,162	12,521	2,141	2,160	1,094	1,522
Tirunelveli	5,311	4,648	3,126	2,904	1,363	1,209	1,113	1,382
Kanyakumari	27,301	21,672	22,373	22,459	5,680	6,431	6,067	7,618
<b>Total</b>	<b>1,23,085</b>	<b>1,09,325</b>	<b>1,01,694</b>	<b>91,637</b>	<b>28,534</b>	<b>26,287</b>	<b>22,561</b>	<b>23,315</b>

TABLE 5. ACTIVE FISHERFOLK

District	Actual fishing		Fish seed collection				Total
	Full time	Part time	Full time		Part time		
			Male	Female	Male	Female	
Thiruvallur	8,918	555	1	1	0	1	9,476
Chennai	12,746	5,978	2	3	0	2	18,731
Kanchipuram	8,146	315	0	0	1	0	8,462
Viluppuram	4,175	34	0	0	0	2	4,211
Cuddalore	12,829	974	2	5	0	2	13,812
Nagapattinam	23,473	1,236	12	3	0	32	24,756
Thiruvarur	3,162	82	0	0	0	0	3,244
Thanjavur	7,622	26	0	1	0	1	7,650
Pudukkottai	6,674	774	1	2	37	113	7,601
Ramanathapuram	44,793	3,289	30	7	8	27	48,154
Tuticorin	22,154	224	1	1	1	6	22,387
Tirunelveli	6,382	313	2	0	0	2	6,699
Kanyakumari	39,616	3,861	4	3	13	14	43,511
<b>Total</b>	<b>2,00,690</b>	<b>17,661</b>	<b>55</b>	<b>26</b>	<b>60</b>	<b>202</b>	<b>2,18,694</b>




TABLE 6. OCCUPATION PROFILE

District	Active fishermen	No. of members involved in fishing allied activities							Other than fishing	Total occupied
		Marketing of fish	Making/ Repairing Net	Curing/ Processing	Peeling	Labourer	Others			
Thiruvallur	9,476	2,977	49	39	25	727	56	45	13,394	
Chennai	18,731	6,059	150	161	156	2,170	241	391	28,059	
Kanchipuram	8,462	4,248	75	19	2	68	16	152	13,042	
Viluppuram	4,211	1,390	9	17	2	51	35	108	5,823	
Cuddalore	13,812	4,109	1,250	515	44	1,298	439	289	21,756	
Nagapattinam	24,756	5,551	1,994	1,049	495	3,142	571	653	38,211	
Thiruvarur	3,244	602	296	809	15	0	6	37	5,009	
Thanjavur	7,650	796	162	342	196	480	65	9	9,700	
Pudukkottai	7,601	1,397	1,072	672	128	2,271	454	120	13,715	
Ramanathapuram	48,154	3,667	2,124	2,073	1,543	4,776	1,774	9,337	73,448	
Tuticorin	22,387	2,548	663	465	1,352	746	704	1,592	30,457	
Tirunelveli	6,699	196	40	67	18	145	112	1,562	8,839	
Kanyakumari	43,511	2,295	1,298	555	92	645	448	3,397	52,241	
<b>Total</b>	<b>2,18,694</b>	<b>35,835</b>	<b>9,182</b>	<b>6,783</b>	<b>4,068</b>	<b>16,519</b>	<b>4,921</b>	<b>17,692</b>	<b>3,13,694</b>	

TABLE 7. GENDER-WISE FISHING ALLIED ACTIVITIES

District	Marketing of fish		Making/ Repairing Net		Curing/ Processing		Peeling		Labourer		Others	
	Male	Female	Male	Female	Male	Female	Male	Female	Male	Female	Male	Female
Thiruvallur	75	2,902	45	4	3	36	0	25	169	558	33	23
Chennai	119	5,940	137	13	8	153	24	132	1,700	470	134	107
Kanchipuram	14	4,234	22	53	5	14	0	2	31	37	8	8
Viluppuram	5	1,385	2	7	1	16	0	2	48	3	26	9
Cuddalore	137	3,972	1,181	69	15	500	19	25	1,056	242	35	404
Nagapattinam	283	5,268	1,958	36	173	876	23	472	2,350	792	197	374
Thiruvaur	3	599	2	294	6	803	0	15	0	0	2	4
Thanjavur	86	710	142	20	10	332	24	172	150	330	63	2
Pudukkottai	355	1,042	333	739	105	567	37	91	1,591	680	198	256
Ramanathapuram	908	2,759	1,005	1,119	465	1,608	242	1,301	2,456	2,320	735	1,039
Tuticorin	221	2,327	146	517	68	397	41	1,311	507	239	456	248
Tirunelveli	37	159	29	11	2	65	3	15	98	47	71	41
Kanyakumari	94	2,201	162	1,136	19	536	19	73	189	456	263	185
<b>Total</b>	<b>2,337</b>	<b>33,498</b>	<b>5,164</b>	<b>4,018</b>	<b>880</b>	<b>5,903</b>	<b>432</b>	<b>3,636</b>	<b>10,345</b>	<b>6,174</b>	<b>2,221</b>	<b>2,700</b>

TABLE 8. RELIGION AND COMMUNITY (No. of families)

District	Religion			Total	Community	
	Hinduism	Islam	Christianity			Others
Thiruvallur	9,186	62	59	0	9,307	327
Chennai	15,412	207	1,560	0	17,179	493
Kanchipuram	7,750	107	49	3	7,909	213
Viluppuram	4,231	0	0	0	4,231	5
Cuddalore	12,945	19	24	0	12,988	315
Nagapattinam	22,288	71	404	0	22,763	193
Thiruvarur	2,715	279	102	0	3,096	184
Thanjavur	5,064	1,890	116	0	7,070	127
Pudukkottai	4,325	1,846	474	0	6,645	1,285
Ramanathapuram	27,920	7,788	6,964	0	42,672	5,576
Tuticorin	3,434	460	18,145	0	22,039	688
Tirunelveli	162	2	6,390	0	6,554	5
Kanyakumari	106	2	39,283	11	39,402	57
<b>Total</b>	<b>1,15,538</b>	<b>12,733</b>	<b>73,570</b>	<b>14</b>	<b>2,01,855</b>	<b>9,468</b>



TABLE 9. MEMBERSHIP IN CO-OPERATIVES

District	Members in			Total
	Fisheries co-operatives	Other co-operatives		
Thiruvallur	17,741	76		17,817
Chennai	22,546	3,685		26,231
Kanchipuram	16,305	2,342		18,647
Viluppuram	9,067	236		9,303
Cuddalore	26,851	94		26,945
Nagapattinam	46,345	3,040		49,385
Thiruvarur	3,705	44		3,749
Thanjavur	8,707	504		9,211
Pudukkottai	9,045	287		9,332
Ramanathapuram	76,186	3,865		80,051
Tuticorin	34,426	4,564		38,990
Tirunelveli	10,695	872		11,567
Kanyakumari	57,988	14,854		72,842
<b>Total</b>	<b>3,39,607</b>	<b>34,463</b>		<b>3,74,070</b>



TABLE 10. FISHERMEN FAMILIES ENGAGED IN AQUACULTURE

District	Type of aquaculture			Total	Acquired training
	Fish	Prawn	Others		
Thiruvallur	0	0	0	0	0
Chennai	6	0	0	6	0
Kanchipuram	3	0	0	3	3
Viluppuram	0	0	0	0	0
Cuddalore	0	3	0	3	31
Nagapattinam	10	1	0	11	399
Thiruvarur	1	0	0	1	15
Thanjavur	0	4	0	4	0
Pudukkottai	0	0	148	148	40
Ramanathapuram	4	0	4	8	25
Tuticorin	4	0	2	6	18
Tirunelveli	0	0	0	0	0
Kanyakumari	19	1	15	35	22
<b>Total</b>	<b>47</b>	<b>9</b>	<b>169</b>	<b>225</b>	<b>553</b>

TABLE 11. LIFE SAVING EQUIPMENT &amp; ELECTRONIC EQUIPMENT (No. of families)

District	Life saving equipment	Electronic /Communication gadgets				
		Mobile phone	GPS	Radio phone	Echo sounder	Others
Thiruvallur	1,291	7,309	525	10	19	1
Chennai	7,764	13,611	319	52	143	26
Kanchipuram	2,155	6,948	578	0	0	2
Viluppuram	498	3,837	396	0	0	0
Cuddalore	3,977	11,864	540	33	97	14
Nagapattinam	4,478	15,120	1,281	71	313	37
Thiruvapur	1,389	2,788	0	0	0	0
Thanjavur	1,636	6,188	23	0	0	3
Pudukkottai	513	4,203	400	160	0	12
Ramanathapuram	922	39,272	1,128	90	55	28
Tuticorin	6,901	14,416	1,244	89	52	11
Tirunelveli	691	5,843	110	0	0	0
Kanyakumari	9,985	23,735	3,084	483	1,584	303
<b>Total</b>	<b>42,200</b>	<b>1,55,134</b>	<b>9,628</b>	<b>988</b>	<b>2,263</b>	<b>437</b>



TABLE 12. FISHING CRAFT IN THE FISHERY

District	Mechanized				Motorized			Non-motorized	Total			
	Trawlers	Gillnetters	Liners	Ring seiners	Others	Mechanized	Total			Inboard	Outboard	Total motorized
Thiruvallur	0	0	0	0	0	0	0	0	1,590	1,590	257	1,847
Chennai	567	243	16	0	0	826	0	2,088	2,088	2,088	475	3,389
Kancheepuram	0	0	0	0	0	0	0	1,795	1,795	1,795	1,157	2,952
Viluppuram	21	0	0	4	7	32	1,400	0	1,400	1,400	1,086	2,518
Cuddalore	287	0	0	134	0	421	6	2,036	2,042	2,042	2,116	4,579
Nagapattinam	730	0	0	81	0	811	0	4,225	4,225	4,225	0	5,036
Thiruvarur	0	0	0	0	0	0	0	137	137	137	0	137
Thanjavur	256	0	0	0	0	256	0	1,289	1,289	1,289	0	1,545
Pudukkottai	412	0	0	0	0	412	379	874	1,253	1,253	0	1,665
Ramanathapuram	1,948	0	0	0	0	1,948	4,079	594	4,673	4,673	420	7,041
Tuticorin	239	147	0	0	0	386	2,365	2,211	4,576	4,576	1	4,963
Tirunelveli	0	0	0	0	0	0	0	1,022	1,022	1,022	6	1,028
Kanyakumari	818	51	0	0	0	869	716	4,473	5,189	5,189	597	6,655
<b>TOTAL</b>	<b>5,278</b>	<b>441</b>	<b>16</b>	<b>219</b>	<b>7</b>	<b>5,961</b>	<b>8,945</b>	<b>22,334</b>	<b>31,279</b>	<b>31,279</b>	<b>6,115</b>	<b>43,355</b>

TABLE 13. CRAFT OWNED BY FISHERFOLK (100% ownership)

Type	Thiruvallur	Chennai	Kanchipuram	Viluppuram	Cuddalore	Nagapattinam	Thiruvannamalai	Thanjavur	Pudukkottai	Ramanathapuram	Tuticorin	Tirunelveli	Kanyakumari	Total
<b>Mechanized</b>														
Trawler	78	130	5	0	127	583	0	202	189	778	115	0	155	2,362
Gillnetter	0	24	1	1	29	0	0	0	0	13	62	0	32	162
Ringseiner	2	0	3	0	22	7	0	1	10	7	0	3	6	61
Liner	0	9	0	0	0	0	0	0	0	0	0	8	8	25
Others	0	0	0	0	1	3	0	0	0	11	5	0	0	20
<b>Inboard</b>														
Wooden Built	0	0	0	0	11	6	0	2	41	884	544	0	39	1,527
Iron Built	0	1	2	0	0	11	0	0	0	17	5	0	21	57
Wood Fiber	7	1	5	2	121	45	0	3	53	366	225	2	34	864
Others	0	0	0	3	21	0	0	0	8	16	3	0	3	54
<b>Outboard</b>														
Catamaran	12	120	29	4	67	47	0	5	7	13	27	3	745	1,079
Dugout canoe	55	0	5	0	5	8	0	1	6	10	1	0	7	98
Plank built boat	0	0	7	1	3	17	1	2	12	204	4	0	39	290
Plywood boat	0	0	0	1	3	0	0	0	1	118	2	112	1,074	1,311
Fiber glass boat	1,789	645	863	580	1,732	2,097	179	1,142	1,240	2,034	1,166	607	1,572	15,646
Ferro cement boat	5	2	1	0	1	3	0	0	6	1	15	0	6	40
Teppa	0	23	0	0	0	2	0	0	2	23	0	0	0	50
Others	1	0	3	4	116	11	0	25	89	155	5	0	7	416
<b>Non-motorized</b>														
Dugout canoe	0	0	14	1	268	103	0	1	8	59	0	0	35	489
Catamaran	584	1,000	2,436	99	2,078	596	0	4	171	745	55	73	1,201	9,042
Plank built boat	0	4	2	0	2	165	0	89	472	1,493	26	0	15	2,268
Ferro cement boat	0	0	0	0	2	2	0	0	1	0	7	0	7	19
Thermocol	0	5	0	0	0	0	0	0	5	1,690	255	0	1	1,956
Outrigger canoe	0	0	0	0	0	1	0	0	1	1	0	0	0	3
Musula boat	0	0	0	0	0	0	0	0	17	21	8	0	3	49
Others	0	5	58	760	10	95	0	0	18	58	10	0	24	1,038

TABLE 14. FAMILIES HAVING &lt;100% OWNERSHIP OF FISHING CRAFT

Type	Thiruvallur	Chennai	Kanchipuram	Viluppuram	Cuddalore	Nagapattinam	Thiruvarur	Thanjavur	Pudukkottai	Ramanathapuram	Tuticorin	Tirunelveli	Kanyakumari	Total
Mechanized														
Trawler	9	75	1	1	40	107	0	1	3	113	6	0	692	1,048
Gillnetter	2	17	1	0	9	2	0	0	0	5	10	0	261	307
Ringseiner	0	0	9	6	1,132	206	0	0	0	0	2	0	11	1,366
Liner	0	2	0	0	1	0	0	0	0	0	0	2	11	16
Others	0	0	0	0	0	2	0	0	0	1	0	0	0	3
Inboard														
Wooden Built	0	0	0	1	4	16	0	0	0	106	67	0	231	425
Iron Built	0	0	0	0	1	3	0	0	0	2	1	0	88	95
Wood Fiber	0	3	14	23	19	29	0	0	0	46	17	4	50	205
Others	0	0	0	625	0	0	0	0	0	0	0	0	1	626
Outboard														
Catamaran	0	4	13	5	1	7	0	0	2	1	2	0	135	170
Dugout canoe	13	1	41	0	0	5	0	0	0	0	3	0	4	67
Plank built boat	0	5	3	0	4	1	0	0	0	5	0	0	13	31
Plywood boat	0	0	0	0	0	0	0	0	0	4	0	29	248	281
Fiber glass boat	681	218	2,437	1,327	538	885	221	8	120	226	377	352	650	8,040
Ferro cement boat	3	2	1	0	0	2	0	0	1	0	3	0	1	13
Teppa	0	6	0	0	0	13	0	0	0	0	0	0	0	19
Others	0	0	0	8	0	4	0	0	2	11	0	0	1	26

TABLE 15. PROFILE OF AMENITIES &amp; FACILITIES

District	No. of fishing villages	Villages having									
		Bus stops	Hospitals	Post Offices	Police stations	Mob. phone coverage	Cyclone Shelters	Boat jetties	Market facilities	Auction sheds	
Thiruvallur	31	18	1	0	0	29	1	1	1	0	
Chennai	45	30	16	13	43	44	0	1	29	8	
Kanchipuram	42	34	5	24	27	42	17	2	9	12	
Viluppuram	19	17	3	19	19	19	8	0	0	0	
Cuddalore	43	38	3	2	2	43	2	6	5	5	
Nagapattinam	52	44	20	18	5	51	25	3	2	13	
Thiruvarur	13	13	2	7	0	13	4	0	13	13	
Thanjavur	31	29	4	13	5	29	16	3	28	28	
Pudukkottai	34	13	8	12	6	25	14	2	5	4	
Ramanathapuram	178	72	33	52	23	136	30	6	24	8	
Tuticorin	32	27	16	16	9	32	3	2	4	21	
Tirunelveli	9	9	2	8	1	8	3	0	1	7	
Kanyakumari	46	45	17	30	4	39	1	4	20	28	
<b>Total</b>	<b>575</b>	<b>389</b>	<b>130</b>	<b>214</b>	<b>144</b>	<b>510</b>	<b>124</b>	<b>30</b>	<b>141</b>	<b>147</b>	


TABLE 16. INFRASTRUCTURE PROFILE

District	No. of fishing villages	Number of											
		Primary schools	Secondary schools	Colleges	Technical Institutions	Banks	Co-operative Societies	Fisheries operative Societies	Other Co-operative Societies	Community centers	Cinema theatres	Liquor shops	Petrol bunks
Thiruvallur	31	7	3	0	0	0	0	29	10	1	0	0	0
Chennai	45	6	5	2	8	40	81	86	26	16	20	32	
Kanchipuram	42	25	9	0	0	57	42	65	31	3	6	3	
Viluppuram	19	13	2	0	0	33	19	12	15	0	0	23	
Cuddalore	43	11	12	2	0	5	5	4	21	0	3	5	
Nagapattinam	52	59	17	0	0	7	98	543	77	7	10	9	
Thiruvarur	13	11	11	0	0	1	13	3	7	0	0	0	
Thanjavur	31	26	13	3	0	5	29	1	23	3	3	3	
Pudukkottai	34	29	17	0	0	11	31	10	17	0	13	16	
Ramanathapuram	178	138	42	8	3	51	243	74	76	11	30	14	
Tuticorin	32	28	16	2	2	14	35	27	29	2	7	8	
Tirunelveli	9	11	3	0	1	1	15	19	10	0	1	1	
Kanyakumari	46	72	45	10	4	32	67	16	42	0	4	7	
<b>Total</b>	<b>575</b>	<b>436</b>	<b>195</b>	<b>27</b>	<b>18</b>	<b>257</b>	<b>707</b>	<b>870</b>	<b>375</b>	<b>42</b>	<b>97</b>	<b>121</b>	



TABLE 17. INFRASTRUCTURE - FISHERY RELATED

District	Boat yards	Cold storages	Ice factories	Freezing plants	Processing plants	Curing yards	Peeling sheds	Extraction Plants	Fishmeal plants
Thiruvallur	0	0	0	0	0	1	0	0	0
Chennai	11	0	0	0	0	80	101	0	0
Kanchipuram	2	4	4	4	4	0	0	0	0
Viluppuram	5	1	1	0	0	0	0	0	0
Cuddalore	13	2	2	0	0	0	0	0	0
Nagapattinam	12	0	22	0	0	0	0	1	1
Thiruvarur	0	0	0	0	0	0	0	0	0
Thanjavur	0	0	4	0	3	3	0	0	0
Pudukkottai	2	0	12	1	1	2	3	0	0
Ramanathapuram	11	7	17	2	3	5	4	0	0
Tuticorin	15	2	16	3	1	4	4	1	1
Tirunelveli	1	1	1	1	1	0	0	0	0
Kanyakumari	8	0	9	3	2	1	0	0	0
<b>Total</b>	<b>80</b>	<b>17</b>	<b>88</b>	<b>14</b>	<b>15</b>	<b>96</b>	<b>112</b>	<b>2</b>	<b>2</b>





# Village-wise tables





# List of village-wise tables

TABLE 1.	VILLAGE SUMMARY .....	039
TABLE 2.	HOUSING - SCALE & AMENITIES.....	062
TABLE 3.	POPULATION DISTRIBUTION STRUCTURE.....	086
TABLE 4.	EDUCATIONAL STATUS.....	111
TABLE 5.	ACTIVE FISHERFOLK.....	135
TABLE 6.	OCCUPATION PROFILE.....	160
TABLE 7.	GENDER-WISE FISHING ALLIED ACTIVITIES.....	184
TABLE 8.	RELIGION AND COMMUNITY.....	208
TABLE 9.	MEMBERSHIP IN CO-OPERATIVES.....	232
TABLE 10.	CRAFT OWNED BY FISHERFOLK.....	255
TABLE 11.	FISHING CRAFT IN THE FISHERY.....	276





TABLE 1. VILLAGE SUMMARY

SI No.	Name of the village	Fishermen families	Traditional fishermen families	BPL families	Fisherfolk population
<b>DISTRICT: THIRUVALLUR</b>					
<b>TALUK: PONNERI</b>					
1	Arangamkuppam	517	517	517	1,783
2	Ernavoor Kupam	115	115	115	427
3	Indira Gandhi Kuppam	95	95	95	272
4	Kattukuppam	300	298	299	1,154
5	Kattupallikuppam	120	120	120	395
6	Koonan Kuppam	405	405	405	1,479
7	Korai Kuppam	123	123	123	416
8	Kulathumedu	89	89	89	390
9	Light House Kuppam	111	0	111	401
10	Light House Nadu Kuppam	92	92	92	322
11	Pasiyavaram	117	117	117	503
12	Pattinatharkoil Kuppam	450	450	450	1,673
13	Sathankuppam	375	375	375	1,217
14	Sembassi Palli Kuppam	210	210	210	770
15	Senjiamman Nagar	91	91	91	350
16	Thirumalai Nagar	327	327	327	1,056
17	Ulaganathapuram	435	435	245	1,567
18	Varivan Kuppam	224	221	224	803
<b>TALUK: THIRUVALLUR</b>					
19	Ennore Kuppam	330	330	330	1,057
20	Kasivalatchipuram	195	195	195	610
21	Kasivisanatharkoilkuppam	536	536	536	1,934
22	Kathivakkam Chinnakuppam	225	225	225	728
23	Kathivakkam Periya Kuppam	232	232	232	781
24	Nallathanneerodaikuppam	405	405	405	1,439
25	Nettu Kuppam	450	450	450	1,816
26	Ondikuppam	111	111	111	432

TABLE 1. Contd...

SI No.	Name of the village	Fishermen families	Traditional fishermen families	BPL families	Fisherfolk population
27	Palagathotti Kuppam	118	118	118	513
28	Periyakaskoil Kuppam	660	660	643	2,083
29	Thazhankuppam	769	769	751	2,650
30	Thiruchinnakuppam	600	600	600	2,013
31	Thiruvattiyur Kuppam	480	480	480	1,593
THIRUVALLUR TOTAL		9,307	9,191	9,081	32,627
<b>DISTRICT : CHENNAI</b>					
<b>TALUK: MYLAPORE</b>					
1	Appayachettiyar	285	285	285	908
2	Bhavani Kuppam	177	177	177	547
3	Dooming Kuppam	249	249	249	763
4	Mattankuppam (North)	390	390	48	1,488
5	Mattankuppam (South)	360	360	360	1,204
6	Mullimanagar	329	329	328	923
7	Nadukuppam	437	437	437	1,565
8	Nambikkai Nagar	324	315	324	961
9	Nochikuppam	607	607	607	2,119
10	Nochinagar	120	120	120	385
11	Odaikuppam (Odaima Nagar)	330	330	330	1,198
12	Olcott Kuppam	141	141	141	423
13	Selvaraj Gramam	150	142	0	595
14	Srinivasapuram	915	915	915	3,144
15	Thiruvanniyur Kuppam	615	614	614	1,924
16	Ururkuppam	188	188	188	593
<b>TALUK: TONDIARPET</b>					
17	A. J. Colony	261	257	1	963
18	Anna Nagar	105	89	103	422



TABLE 1. Contd...

SI No.	Name of the village	Fishermen families	Traditional fishermen families	BPL families	Fisherfolk population
19	Ashoknagar	90	88	40	329
20	Attapalayam	390	387	234	1,230
21	Bentleman Garden	146	146	7	573
22	C. G. Colony	683	665	16	2,740
23	G.M.Pettai	645	644	391	2,708
24	HLL Nagar	570	495	0	2,321
25	Jeevarathinam Nagar	345	345	246	1,540
26	Kamraj Nagar	315	260	147	1,286
27	Kasigarden	420	402	28	1,576
28	Kasima Nagar	305	283	105	1,085
29	Kasipuram 'A' Block	491	444	282	2,028
30	Kasipuram 'B' Block	750	750	469	2,840
31	Muthamizh Nagar	270	263	2	1,108
32	Nagoor Thottam	705	538	491	2,643
33	Pallavan Nagar	495	479	404	1,823
34	Panyaimarthotty	375	374	241	1,367
35	Poondithangammal Street	478	477	330	2,012
36	Poongavanam Kuppam	148	142	0	636
37	Powerkuppam	210	209	60	960
38	Puthumanai Kuppam	294	294	135	1,227
39	Royapuram	240	235	200	823
40	Singaravelar Nagar	1,170	1,170	1,128	4,700
41	Thideer Nagar Pallavan Nagar	405	358	234	1,528
42	Thilagar Nagar Tsunami Kudiyiruppu	224	195	0	958
43	V.O.C. Nagar	390	388	369	1,362
44	Vinayagapuram	237	227	147	830
45	Y.M.C.A. Kuppam	405	401	284	1,538
CHENNAI TOTAL		17,179	16,604	11,217	63,896

TABLE 1. Contd...

SI No.	Name of the village	Fishermen families	Traditional fishermen families	BPL families	Fisherfolk population
<b>DISTRICT: KANCHIPURAM</b>					
<b>TALUK: CHENGALPATTU</b>					
1	Devaneri Kuppam	157	157	157	543
2	Egatturkarikattukuppam	272	272	272	907
3	Kanathur Reddy Kuppam	300	300	300	1,160
4	Kovalam Kuppam	414	414	414	1,429
5	Mamallapuram	231	231	231	821
6	Nemmel Kuppam	120	120	120	368
7	Patti Pulam Kuppam	143	143	143	503
8	Pudu Edaiyur Kuppam	32	32	32	129
9	Pudu Kalbakkam	190	190	190	724
10	Pudunemneli Kuppam	56	56	56	186
11	Salavankuppam	9	9	9	40
12	Semmencheri Kuppam	180	180	180	735
13	Suleri Kattu Kuppam	223	223	222	720
<b>TALUK: CHEYYUR</b>					
14	Alambarai North	260	260	260	964
15	Alambarai South	131	131	131	442
16	Ali Kuppam	183	183	183	629
17	Angalaman Kuppam	87	87	87	311
18	Kalore Peria Kuppam	251	251	250	956
19	Kadakkam Kuppam	190	189	180	630
20	Mudhaliyar Kuppam	183	183	183	632
21	Panayur Chinna Kuppam	126	120	126	420
22	Panayur Peria Kuppam	185	185	185	642
23	Paramankeri Kuppam	227	227	227	757
24	Pazhayanadu Kuppam	113	113	113	407
25	Perunthuraikuppam	100	100	100	355
26	Pudunadu Kuppam	72	72	72	238

TABLE 1. Contd...

SI No.	Name of the village	Fishermen families	Traditional fishermen families	BPL families	Fisherfolk population
<b>TALUK: SAIDAPET</b>					
27	Injampakkam Kuppam	184	184	184	607
<b>TALUK: SOLINGANALLUR</b>					
28	Chinna Neelankarai Kuppam	366	366	366	1,333
29	Chinnandi Kuppam	180	180	180	621
30	Nainar Kuppam	200	200	200	797
31	Panaiyur Kuppam	314	314	314	1,089
32	Peria Neelankarai Kuppam	187	187	187	601
<b>TALUK: ST THOMAS MOUNT</b>					
33	Palavakkam	98	98	98	387
<b>TALUK: TAMBARAM</b>					
34	Kottivakkam Kuppam	300	300	300	1,195
<b>TALUK: THIRUKAZHU KUNRAM</b>					
35	Cuddalore Chinna Kuppam	200	200	200	669
36	Kokilamedu Kuppam	126	126	126	429
37	Pudupattinam Kuppam	325	321	325	1,220
38	Sadras Kuppam (North)	176	176	176	723
39	Sadras Kuppam (South)	210	210	210	845
40	Umarl Kuppam	234	234	234	838
41	Uyyail Kuppam	284	284	284	1,043
42	Venburushamkuppam	90	90	90	353
KANCHIPURAM TOTAL		7,909	7,898	7,897	28,398
<b>DISTRICT: VILUPPURAM</b>					
<b>TALUK: VILUPPURAM</b>					
1	Anichan Kuppam	270	270	270	872
2	Anumandaikuppam	345	345	345	1,306
3	Bommayar Palayam Kuppam	280	280	280	964
4	Chetti Nagar Kuppam	231	231	231	821

TABLE 1. Contd...

SI No.	Name of the village	Fishermen families	Traditional fishermen families	BPL families	Fisherfolk population
5	Chinna Mudaliyar Chavadi Kuppam	375	375	375	1,370
6	Ekkayar Kuppam	502	502	502	1,673
7	Kaipani Kuppam	152	152	152	622
8	Komuttichavadi Kuppam	210	210	208	783
9	Koonimedu Kuppam	500	500	500	1,609
10	Mandavai Pudu Kuppam	138	138	138	562
11	Mudaliar Kuppam	214	214	214	710
12	Muthukadu Azhakan Kuppam	89	89	89	344
13	Nadu Kuppam	250	250	250	952
14	Nochikuppam	123	118	123	414
15	Pillaichavadi Kuppam	132	132	132	385
16	Pudu Kuppam	51	51	51	184
17	Sothanai Kuppam	93	92	92	345
18	Thathirayan Kuppam	68	68	68	286
19	Vasavan Kuppam	208	207	207	821
VILUPPURAM TOTAL		4,231	4,224	4,227	15,023
<b>DISTRICT: CUDDALORE</b>					
<b>TALUK: CHIDAMBARAM</b>					
1	C.Pudupettai	469	469	461	1,804
2	Chinna Vaikal	83	83	50	264
3	Chinnor North	191	191	4	625
4	Chinnor South	325	324	325	1,159
5	Indranagar	122	122	122	387
6	Kalaingar Nagar Killai	180	0	180	655
7	Killai	346	331	346	1,156
8	Killai M.G.R Nagar	120	0	120	453
9	Koozhaiyar	114	114	15	474
10	Kumara Pettai	189	183	185	570

TABLE 1. Contd...

SI No.	Name of the village	Fishermen families	Traditional fishermen families	BPL families	Fisherfolk population
11	M.G.R. Thittu	211	211	211	771
12	Madavappallam	70	70	70	210
13	Mudasal Odai	253	253	252	829
14	Muzhukkuthurai	162	160	162	556
15	Nadumudasal Odai	30	30	30	138
16	Parangl Pettai	255	246	255	1,016
17	Pillumedu	85	85	84	359
18	Pudhukuppam	472	471	459	1,491
19	Samiyar Pettai	729	729	729	2,388
20	T.S.Petti	216	216	216	761
21	Vadakku Mudasal Odai	137	137	136	463
22	Velingarayanpettai	165	165	165	516
<b>TALUK: CUDDALORE</b>					
23	Akkairaikori	765	765	764	2,556
24	Annappanpettai	230	230	230	759
25	Ayyam Pettai	120	120	59	474
26	Chitirai Pettai	269	269	269	1,044
27	Cuddalore Port	296	240	295	1,259
28	Devanampattinam	1,155	1,153	790	4,115
29	Kinjam Pettai	253	253	253	852
30	Maniyar Pettai	95	95	74	307
31	Nallavadu	135	135	135	490
32	Nanjalingam Pettai	110	110	110	424
33	Nayakkar Pettai	63	63	63	219
34	Periyakuppam	475	475	475	1,803
35	Pettodai	230	229	215	788
36	Rajapettai	462	445	462	1,689
37	Reddiyar Pettai	175	175	175	639
38	Singara Thoppu	1,069	1,069	1,039	4,178

TABLE 1. Contd...

SI No.	Name of the village	Fishermen families	Traditional fishermen families	BPL families	Fisherfolk population
39	Sonankuppam	825	825	825	2,920
40	Sothikuppam	489	489	489	1,588
41	Thaikkalthonidurai	192	191	192	691
42	Thammanam Pettai	169	169	169	589
43	Thazhanguda	487	487	487	1,661
CUDDALORE TOTAL		12,988	12,577	12,147	46,090
<b>DISTRICT: NAGAPATTINAM</b>					
<b>TALUK: KEELVELUR</b>					
1	Kameswaram	195	195	195	805
2	Seruthur	705	705	483	2,748
3	Velankanni	350	350	350	1,292
4	Vilunthamavadi	145	145	145	580
<b>TALUK: NAGAPATTINAM</b>					
5	Akkaipettai	2,085	2,085	2,083	7,883
6	Ariyanattu Street	882	555	880	3,293
7	Kallar	414	413	414	1,516
8	Keechan Kuppam	967	967	938	3,556
9	Nagore (Pattinamchery)	845	843	845	3,429
10	Nambyar Nagar	969	969	969	3,854
11	Samandhanpettai	417	417	417	1,652
<b>TALUK: SIRKALI</b>					
12	Chinnakottaimedu	50	11	45	213
13	Keezhaamoovarkarai	429	429	428	1,549
14	Kodiyampalayam	378	373	372	1,278
15	Koolaiyar	235	233	235	849
16	Kottaimedu	158	158	158	531
17	Madathukuppam	191	191	191	683
18	Madavamedu	313	313	313	1,151

TABLE 1. Contd...

SI No.	Name of the village	Fishermen families	Traditional fishermen families	BPL families	Fisherfolk population
19	Melamoovarkarai	93	93	93	317
20	Nayakkarkuppam	342	342	342	1,267
21	Pazhayar	1,128	1,125	1,128	4,098
22	Poompuhar	1,221	1,221	1,221	4,572
23	Puthukuppam	187	187	37	649
24	Savadikuppam	80	80	80	266
25	Tharkas	296	296	289	1,221
26	Thirumullaivasal	653	653	622	2,490
27	Thoduvai	630	630	599	2,418
28	Vanagiri	847	847	847	3,401
29	Vellamanal	75	75	75	244
<b>TALUK: THARANGAMPADI</b>					
30	Chandirpadi	466	465	466	1,899
31	Chennankudi	501	501	371	2,003
32	Chinnamedu	142	142	0	586
33	Kuttiyandiyur	326	325	311	1,275
34	Permalpettai	358	358	358	1,423
35	Pudupettai	278	277	278	1,055
36	Tharangambadi	1,102	1,102	45	4,536
37	Thazhampettai	114	114	114	478
38	Vellakkovil	120	116	116	467
<b>TALUK: VEDARANYAM</b>					
39	Annappettai	150	150	141	576
40	Arcottthurai	793	790	232	2,922
41	Kodiakkadu	600	598	217	2,296
42	Kodikkarai	493	476	476	1,897
43	Kovilthavu	116	116	28	426
44	Manyantheevu	164	139	137	686
45	Naluvethapathy	180	180	51	698

TABLE 1. Contd...

SI No.	Name of the village	Fishermen families	Traditional fishermen families	BPL families	Fisherfolk population
46	Pannal	111	111	36	363
47	Pushpavanam	275	270	43	1,086
48	Seruthalaikkadu	310	310	203	1,067
49	Sinthamanikadu	189	189	188	622
50	Vanavanmahadevi	267	267	267	1,051
51	Vellapallam	330	329	0	1,422
52	Voimedu	98	98	98	374
NAGAPATTINAM TOTAL		22,763	22,324	18,970	87,013
<b>DISTRICT: THIRUVARUR</b>					
<b>TALUK: THIRUTHURAIPPOONDI</b>					
1	Alangadu	199	199	199	752
2	Duraikkadu	408	408	408	1,743
3	Jambuvanodai	195	195	195	710
4	Karalthidal	69	69	69	248
5	Karaiyankadu	117	117	117	487
6	Karpaganather Kulam	222	222	222	880
7	Keezha Vadiyakkadu	360	359	345	1,673
8	Munangadu	255	255	255	967
9	Pettai	180	180	180	802
10	Sengankadu	459	459	459	1,745
11	Thondiyakkadu	370	370	370	1,363
12	Uppur	112	112	112	413
13	Veeranveyal	150	143	150	578
THIRUVARUR TOTAL		3,096	3,088	3,081	12,361
<b>DISTRICT: THANJAVUR</b>					
<b>TALUK: PERAVURANI</b>					
1	Adaikathevam	165	165	165	863



TABLE 1. Contd...

SI No.	Name of the village	Fishermen families	Traditional fishermen families	BPL families	Fisherfolk population
2	Ammanichathiram	30	30	30	153
3	Annanagar Pudutheru	146	146	146	538
4	Ganeshapuram	180	177	180	740
5	Kalimankuda	168	168	168	802
6	Karankuda	117	117	117	513
7	Manthiripattinam	133	133	133	547
8	Mettupalayam	21	21	21	93
9	Pillaiyarthidal	100	100	100	416
10	Pudutheru	50	50	50	226
11	Sambaipattinam	147	147	145	643
12	Sembian Madevipattinam	80	77	80	349
13	Senthalaipattinam	604	603	604	3,318
14	Sethubavachatram	450	450	450	1,926
15	Somanathanpattinam	52	52	52	242
16	Subbamal Chathiram	45	45	45	216
17	Vallavanpattinam	120	120	120	493
<b>TALUK: THANJAVUR</b>					
18	Arumugakittangi	110	110	110	434
19	Chinnamanai	120	120	120	502
20	Eripurakkurai	384	384	384	1,529
21	Gandhinagar	232	231	232	855
22	Kallivayalthottam	750	750	750	3,165
23	Karaiyoor Street	675	675	675	2,995
24	Keezhathottam	240	240	240	1,382
25	Kollukadu	168	168	168	925
26	Mallipattinam	465	465	463	1,893
27	Manora Colony	105	105	105	399
28	Maravakkadu	435	435	435	1,739
29	Pudupattinam	358	358	358	1,224

TABLE 1. Contd...

SI No.	Name of the village	Fishermen families	Traditional fishermen families	BPL families	Fisherfolk population
30	Thambikkottai	315	315	315	1,166
31	Tharagar Street	105	105	105	511
THANJAVUR TOTAL		7,070	7,062	7,066	30,797
<b>DISTRICT: PUDUKKOTTAI</b>					
<b>TALUK: AVUDAYARKOIL</b>					
1	Arasanagaripattinam	105	105	105	515
2	Enathi	103	103	103	466
3	Gopalapattinam	339	316	337	1,502
4	Mimisal	26	26	26	105
5	Muthukuda	454	454	453	1,891
6	R. Pudupattinam	500	500	500	2,103
<b>TALUK: MANAMELKUDI</b>					
7	Alaganvayal	94	94	93	358
8	Ammapattinam	80	80	80	364
9	Anthoniyarpuram	229	229	228	1,026
10	Athipattinam	72	72	72	358
11	Ayyampattinam	102	102	102	459
12	Chellanenthal	573	523	573	2,430
13	Embavayal	133	118	133	588
14	Jagathapattinam	92	92	92	412
15	Kandanivayal	45	45	45	158
16	Kattumavadi	187	169	184	791
17	Keezhakudiyiruppu	111	108	111	478
18	Kottapattinam	1,063	1,062	1,033	4,786
19	Krishnarajipattinam	227	226	227	1,197
20	Kumarappam Vayal	98	98	98	447
21	Melasthanam	104	104	103	392
22	Mudukkan Vayal	87	87	87	337

TABLE 1. Contd...

SI No.	Name of the village	Fishermen families	Traditional fishermen families	BPL families	Fisherfolk population
23	Mumbalai	124	124	124	549
24	Muthanenthal	75	75	75	334
25	Palakkudi	134	134	0	476
26	Pattangadu	75	75	75	244
27	Ponnagaram	291	291	276	1,179
28	Prathabiramanpattinam	155	155	155	687
29	Pudukudi	491	491	491	2,130
30	Seetharamanpattinam	53	53	52	220
31	Thirumangalapattinam	33	33	33	149
32	Thulasiyapattinam	15	15	15	56
33	Vadaku Ammapattinam	315	311	315	1,043
34	Vadaku Manamelkudi	60	44	60	255
PUDUKKOTTAI TOTAL		6,645	6,514	6,456	28,485

**DISTRICT: RAMANATHAPURAM****TALUK: KADALADI**

1	Adan Chery	90	19	73	370
2	Adham Chery	75	75	75	309
3	Chinna Ervadi	390	384	389	1,865
4	Kalpar	75	75	75	282
5	Kamarajapuram	75	75	75	360
6	Kanniarajapuram	300	179	297	1,325
7	Keezhamuntal	270	270	257	1,231
8	Manickam Nagar	118	118	118	529
9	Melamunthal	135	135	134	526
10	Meyyappan Valasai	60	45	46	245
11	Mookaiyur	270	270	270	1,028
12	Munthal Colony	60	60	60	271
13	Narippaiyur North	552	42	530	2,257

TABLE 1. Contd...

SI No.	Name of the village	Fishermen families	Traditional fishermen families	BPL families	Fisherfolk population
14	Narippalyur South	629	629	629	2,467
15	Oppilan	45	15	0	183
16	Perianayagipuram	90	87	80	414
17	Pichaimoopan Valasai	120	120	108	436
18	Pudukudiyiruppu	75	16	75	326
19	Rochma Nagar	240	239	238	1,052
20	Sadaimunian Valasai	225	224	215	937
21	T. Mariyur	566	328	408	2,231
22	Valinokkam	825	825	760	4,237
23	Vellapatty	373	175	360	1,598
24	Veppamarathupanai	105	105	94	454
<b>TALUK: KILAKKARAI</b>					
25	Bharathi Nagar	195	195	195	840
26	Chittan Kadu	41	41	1	175
27	Five Acre	45	45	30	195
28	Ilangamani	45	35	17	175
29	Indhranagar	70	70	70	287
30	Kalimangundu	152	152	63	604
31	Kalkadu	44	44	28	154
32	Karan	50	40	14	227
33	Karichangundu	30	15	27	117
34	Kattayan Valasai	120	105	80	427
35	Kattayanperan Valasai	62	62	34	253
36	Keezhakkurai	390	388	249	1,877
37	Kollan Thoppu	26	26	20	96
38	Krishnapuram	159	152	100	603
39	Kupachi Valasai	45	45	11	196
40	Kuppai Valasai	37	37	11	137
41	Kuthukkal Valasai	84	84	36	358

TABLE 1. Contd...

SI No.	Name of the village	Fishermen families	Traditional fishermen families	BPL families	Fisherfolk population
42	Manghaleshwarinagar	188	188	188	758
43	Mayakulam	30	15	29	100
44	Meenavarkuppam	165	148	114	635
45	Mottaikizhavan Valasai	75	60	75	274
46	Mottayanvalasai	56	56	44	210
47	Mutharaiyar Nagar	84	84	57	356
48	Muthupettai	314	269	48	1,278
49	Pakkiripapallivasal	150	149	89	517
50	Pannaikkarai	23	11	12	136
51	Pannattar Street	135	135	135	546
52	Periyapattiam	1,455	1,440	790	6,840
53	Pudukudiyiruppu North	120	120	120	562
54	Sedukarai	68	68	68	274
55	Sethunagar	150	147	42	681
56	Thalai Thoppu	96	95	21	404
57	Thinaikulam	188	188	123	738
58	Velayuthapuram	70	70	15	296
59	Vellaiyan Valasai	51	51	1	211
<b>TALUK: RAMANATHAPURAM</b>					
60	Agasthiyerkottam	125	124	125	434
61	Akaida Valasai	75	75	75	356
62	Alagathanvalasai	180	180	150	714
63	Ammankoil Kudiyuruppu	135	135	135	641
64	Ananthapuram	90	90	90	417
65	Anjeneyapuram	105	86	98	399
66	Athangarai	405	405	405	1,700
67	Athiyaman	45	45	45	202
68	Devarnagar	105	105	104	450
69	Devipattinam (North)	390	376	390	1,719

TABLE 1. Contd...

SI No.	Name of the village	Fishermen families	Traditional fishermen families	BPL families	Fisherfolk population
70	Devipattinam (South)	585	584	585	2,436
71	Dharga Valasai	300	300	289	1,135
72	Edayar Valasai	60	34	33	273
73	Iranian Valasai	105	105	105	513
74	Irumani	405	405	385	1,682
75	Kadukkai Valasai	40	40	40	155
76	Kalangiam Nagar	495	495	109	2,156
77	Kalkinattu Valasai	75	75	73	312
78	Kannamunai	45	45	45	219
79	Kilackupudu Nagar	135	120	93	576
80	Krishnapuram	120	120	120	521
81	Kumbaram	199	199	15	870
82	Kunjar Valasai	150	118	142	611
83	Manangudi	30	30	30	125
84	Mandapam	1,481	1,333	758	6,565
85	Mani Valasai	59	59	1	252
86	Manthoppu	150	150	132	596
87	Maraykayar Pattinam	60	59	60	233
88	Mudiveeran Pattinam	240	240	240	1,011
89	Munaikkadu	165	165	0	765
90	Muthuregunatha Puram	90	90	90	315
91	Nadumankadu	30	19	6	128
92	Nagachi	60	60	60	257
93	Naraiyurani	255	255	246	947
94	Nochiyurani	156	156	123	645
95	Palanivalasai	195	188	195	866
96	Paikulam	30	30	30	133
97	Pathanenthal	60	60	60	189
98	Pillimadam	120	120	118	597

TABLE 1. Contd...

SI No.	Name of the village	Fishermen families	Traditional fishermen families	BPL families	Fisherfolk population
99	Pirappan Valasai	165	165	133	745
100	Pudumadam	1,000	958	957	3,780
101	Puduvalasai Chathiram	75	75	75	363
102	Puthukudiyuruppu	75	75	45	316
103	Salaithottam	43	43	9	173
104	Salaivalasai	60	60	34	263
105	Samathuvapuram	45	45	45	192
106	Sambai	90	89	90	326
107	Samythoppu	105	105	105	478
108	Sathakon Valasai	60	60	60	245
109	Seeniappadharga	135	135	134	528
110	Settipanai	105	105	105	472
111	Shanmugavel Pattinam	68	68	68	275
112	Sivagamipuram	180	164	116	756
113	Sogaiyvanthhoopu	90	90	90	428
114	Soorankattu Valasai	150	150	149	629
115	Sundaramudayam	90	90	78	407
116	Teacher Kudiyuruppu	60	59	57	270
117	Thillai Nachiamman Kudiyaruppu	90	90	90	376
118	Thoppa Valasai	60	60	60	261
119	Thoppu Valasai	68	68	17	240
120	Thuthivalasai	165	159	129	695
121	Valayarvadi	260	260	232	1,084
122	Vattan Valasai	105	105	96	505
123	Vedalai	735	735	585	2,959
<b>TALUK: RAMESWARAM</b>					
124	Akkalmadam	540	470	540	2,091
125	Anthoniyar Puram	252	252	2	1,057
126	Ariyan Kundu	195	195	195	763

TABLE 1. Contd...

SI No.	Name of the village	Fishermen families	Traditional fishermen families	BPL families	Fisherfolk population
127	Cherankottai	255	255	249	1,135
128	Chinnappalam	199	199	199	909
129	Erakadu	480	480	480	2,118
130	Francis Nagar	405	402	405	1,731
131	Karaiyur	488	384	488	2,192
132	Kudieruppu	170	170	95	954
133	Kudukal	213	175	213	951
134	Mangadu	125	125	125	543
135	Mugunthirayar Chathiran	82	82	82	391
136	Mundal Munai	57	42	44	295
137	Nalupanai	105	105	5	448
138	Natarajapuram	377	377	377	1,821
139	Olaikkuda	300	300	283	2,109
140	Pamban	1,066	947	990	4,584
141	Pillai Kulam	3	3	3	15
142	Ramakrishna Puram	510	508	510	2,220
143	Rameswaram	3,192	3,122	3,168	13,762
144	Sambai	185	185	185	817
145	Savariar Nagar	703	588	700	3,181
146	Soosaiyappar Pattinam	450	446	9	2,027
147	Sudukattanpatti	450	450	450	3,154
148	Thangachimadam	852	650	684	3,762
149	Therkuvadi	396	390	380	1,819
150	Thoppukadu	178	177	175	763
151	Vadakadu	98	98	98	412
152	Vallathadi	210	162	132	922
153	Verkkodu	651	225	639	2,906
154	Victoria Nagar	465	457	465	2,278
155	Villundi	300	300	300	1,043



TABLE 1. Contd...

SI No.	Name of the village	Fishermen families	Traditional fishermen families	BPL families	Fisherfolk population
<b>TALUK: THIRUVADANAI</b>					
156	Kadaloor	75	75	75	283
157	Karangadu	375	367	345	1,687
158	Langiadi	105	105	105	446
159	M.R. Pattinam	60	60	60	287
160	Manakudi	75	75	75	348
161	Morpanai	630	630	630	3,205
162	Mullimunai	555	555	533	2,650
163	Nambuthalai	720	693	720	3,517
164	Narenthal	75	75	75	335
165	P. V. Pattinam	105	105	105	468
166	Passipattinam	660	660	657	2,487
167	Pudu Pattinam	180	180	180	835
168	Pudukadu	105	105	105	445
169	Puthukudi	405	405	404	1,978
170	Sambai	75	75	75	303
171	Soliakudi (M.V. Pattinam)	135	135	131	610
172	Sunarapandia Pattinam	180	180	180	1,348
173	Thamothara Pattinam	135	118	135	716
174	Theerdhandathanam	75	75	75	282
175	Thiruppalakudi (North)	735	735	735	3,447
176	Thiruppalakudi (South)	405	405	405	2,686
177	Thondi (Mahasakthipuram)	390	390	388	1,771
178	V. S. Madam	60	60	60	257
RAMANATHAPURAM TOTAL		42,672	39,612	36,605	1,88,915
<b>DISTRICT: TUTICORIN</b>					
<b>TALUK: OTTAPIDARAM</b>					
1	Pattinamaruthur	105	105	105	420

TABLE 1. Contd...

SI No.	Name of the village	Fishermen families	Traditional fishermen families	BPL families	Fisherfolk population
2	Tharuvaikulam	1,451	1,450	1,378	5,495
3	Vellapatti	325	325	325	1,344
<b>TALUK: SATHANKULAM</b>					
4	Periyathazhai	1,218	1,218	1,209	4,915
<b>TALUK: SRIVAIKUNDAM</b>					
5	Pazhayakayal	489	489	489	2,009
<b>TALUK: TIRUCHENDUR</b>					
6	Alanthalai	726	726	726	3,029
7	Amalinagar	636	636	636	2,670
8	Jeevanagar	59	59	59	236
9	Komputhurai	105	105	105	399
10	Kulasekara Patnam	235	235	235	921
11	Manapadu	1,179	1,146	1,155	4,726
12	Punnakayal	2,181	2,163	2,155	8,016
13	Singithurai	375	374	372	1,513
14	Tsunami Nagar(Anna Nagar)	26	26	26	105
15	Veerapandia Pattinam	482	482	482	1,726
<b>TALUK: TUTICORIN</b>					
16	Alangarathatu	384	384	384	1,431
17	Ananda Nagar	225	225	225	1,013
18	Inico Nagar	258	257	258	899
19	Keezhavaibar	525	525	525	1,861
20	Loorthammalpuram	615	615	615	2,354
21	Meenavar Colony	240	239	240	1,040
22	Mettupatti	480	480	480	1,769
23	Periasamypuram	363	362	363	1,345
24	Rajapalayam	150	150	150	593
25	Siluvaipatti	1,110	1,101	1,110	4,033
26	Talamuthunagar	600	600	599	2,454

TABLE 1. Contd...

SI No.	Name of the village	Fishermen families	Traditional fishermen families	BPL families	Fisherfolk population
27	Threspuram	3,413	3,351	3,303	12,887
28	Tuticorin F.H.	3,045	3,027	2,998	11,519
29	VOC Statue	14	14	14	62
<b>TALUK: VILATHIKULAM</b>					
30	Sippikulam	163	161	163	652
31	Vembar (North)	219	214	210	899
32	Vembar (South)	643	639	638	2,652
TUTICORIN TOTAL		22,039	21,883	21,732	84,987
<b>DISTRICT: TIRUNELVELI</b>					
<b>TALUK: RADHAPURAM</b>					
1	Idinthakarai	1,725	1,722	1,680	6,116
2	Kooduthalai	285	285	285	1,074
3	Kootapannai	260	260	260	1,052
4	Koottapuli	1,068	1,054	1,068	3,862
5	Kuthankuzhi	1,197	1,183	1,197	4,705
6	Periathalai	160	160	159	671
7	Perumanal	482	482	479	1,748
8	Thomaiyarpuram	100	100	100	406
9	Uvari	1,277	1,261	1,235	5,035
TIRUNELVELI TOTAL		6,554	6,507	6,463	24,669
<b>DISTRICT: KANYAKUMARI</b>					
<b>TALUK: AGASTHEESWARAM</b>					
1	Annainagar	348	348	348	1,405
2	Arokiapuram	760	760	760	2,981
3	Azhikkal	510	485	454	2,062
4	Chinnamuttom	510	510	510	2,146
5	Kanyakumari	2,100	2,085	2,056	8,459

TABLE 1. Contd...

SI No.	Name of the village	Fishermen families	Traditional fishermen families	BPL families	Fisherfolk population
6	Keezhamannakkudi	567	566	479	2,188
7	Kesavan Puthenthurai	515	514	514	1,804
8	Kovalam	985	979	985	4,076
9	Manakkudy	1,138	1,138	1,138	4,538
10	Pallam	564	564	564	2,272
11	Periyakaadu	287	287	287	996
12	Pillaihooppu-Melathurai	450	450	450	1,737
13	Pozhikkarai	371	371	371	1,455
14	Puthenthurai	467	461	467	1,672
15	Puthugramam	187	187	187	669
16	Rajakkamanglam Thurai	1,098	1,097	1,098	4,331
17	Siluvaiyanagar	105	105	105	345
18	Vavathurai	319	319	319	1,227
<b>TALUK: KALKULAM</b>					
19	Chinnavilai	315	315	310	1,170
20	Colachel	2,204	2,203	1,950	8,454
21	Keezhakadiyapattinam	781	781	781	3,058
22	Keezhamuttom	450	449	450	1,843
23	Kodimunai	1,562	1,562	1,558	6,160
24	Kottlipadu	880	880	807	3,219
25	Kurumpanai	1,553	1,551	1,492	5,882
26	Mela Kadiyapatnam	746	746	746	3,050
27	Melamuttom	1,130	1,130	1,126	4,504
28	Periyavilai	390	390	390	1,378
29	Puthoor	767	766	767	2,768
30	Simon Colony	462	460	461	1,875
31	Vaniyakudi	930	930	930	3,699
<b>TALUK: VILAVANKODE</b>					
32	Enavam	1,590	1,590	1,590	7,373

TABLE 1. Contd...

SI No.	Name of the village	Fishermen families	Traditional fishermen families	BPL families	Fisherfolk population
33	Enayam Puthen Thurai	1,298	1,294	1,294	5,857
34	Eraviputhenthurai	1,110	1,098	1,110	3,999
35	Eraymanthurai	675	675	672	2,196
36	Ezhudesam Chinnathurai	1,575	1,574	1,573	5,822
37	Helen Colony	315	315	315	1,154
38	Keezhamidalam	405	405	401	1,333
39	Marthandanthurai	1,320	1,320	1,320	4,740
40	Melmidalam	569	569	564	2,023
41	Mullurthurai	502	502	502	2,111
42	Neerodi	1,608	1,607	1,607	5,972
43	Poothurai	1,185	1,185	1,136	4,176
44	Ramanthurai	835	835	835	3,275
45	Thoothoor	1,524	1,523	1,522	5,427
46	Vallavilai	1,440	1,419	1,440	5,566
KANYAKUMARI TOTAL		39,402	39,300	38,741	1,52,447
<b>TAMIL NADU TOTAL</b>		<b>2,01,855</b>	<b>1,96,784</b>	<b>1,83,683</b>	<b>7,95,708</b>

TABLE 2. HOUSING - SCALE &amp; AMENITIES (No. of houses)

SI No.	Name of the village	Total households	Pucca	Kutcha	Rooms less than 3	Without toilet	Electrified	Potable water source access				
								Tap water	Well	Hand Borewell	Others	
<b>DISTRICT: THIRUVALLUR</b>												
<b>TALUK: PONNERI</b>												
1	Arangamkuppam	517	511	6	478	5	517	0	0	517	0	0
2	Ernavoor Kupam	115	115	0	79	0	115	0	0	0	0	115
3	Indira Gandhi Kuppam	95	87	8	89	10	95	95	0	0	0	0
4	Kattukuppam	300	133	167	287	141	300	150	57	92	1	0
5	Kattupalikkuppam	120	112	8	1	21	120	0	0	120	0	0
6	Koonan Kuppam	405	366	39	238	310	405	90	0	10	305	0
7	Korai Kuppam	123	75	48	73	123	123	79	0	44	0	0
8	Kulathumedu	89	89	0	49	0	89	89	0	0	0	0
9	Light House Kuppam	111	111	0	0	0	111	0	0	111	0	0
10	Light House Nadu Kuppam	92	89	3	86	72	92	0	0	92	0	0
11	Pasiyavaram	117	116	1	59	0	117	0	0	0	45	72
12	Pattinatharkoil Kuppam	450	304	146	341	57	431	323	0	118	0	9
13	Sathankuppam	375	375	0	0	0	374	0	0	0	374	1
14	Sembassi Palli Kuppam	210	205	5	150	194	210	0	0	210	0	0
15	Senjiamman Nagar	91	40	51	66	73	91	91	0	0	0	0
16	Thirumalai Nagar	327	320	7	35	262	327	0	0	327	0	0
17	Ulaganathapuram	435	434	1	152	0	435	35	1	399	0	0
18	Variyan Kuppam	224	213	11	90	76	222	68	20	135	0	1
<b>TALUK: THIRUVALLUR</b>												
19	Ennore Kuppam	330	245	85	55	73	330	204	0	80	0	46
20	Kasivisalatchipuram	195	180	15	57	34	195	60	0	87	0	48
21	Kasivisanatharkoilkuppam	536	346	190	505	157	529	244	6	97	146	43
22	Kathivakkam Chinnakuppam	225	195	30	152	24	225	39	0	120	60	6
23	Kathivakkam Periya Kuppam	232	113	119	89	68	232	232	0	0	0	0
24	Nallathanneerodaikuppam	405	140	265	358	336	400	32	0	0	0	373

TABLE 2. Contd...

SI No.	Name of the village	Total households	Pucca	Kutcha	Rooms less than 3	Without toilet	Electrified	Potable water source access					
								Tap water	Well	Hand pump	Borewell	Others	
25	Nettu Kuppam	450	417	33	28	55	447	357	0	0	0	0	93
26	Ondikuppam	111	107	4	96	0	111	0	0	111	0	0	0
27	Palagaithotti Kuppam	118	82	36	44	15	118	118	0	0	0	0	0
28	Periyakasoil Kuppam	660	442	218	441	202	660	334	1	293	29	3	3
29	Thazhankuppam	769	715	54	704	150	767	671	18	40	0	40	40
30	Thiruchinnakuppam	600	600	0	541	0	600	0	0	0	0	0	600
31	Thiruvattiyur Kuppam	480	392	88	378	96	470	353	0	118	0	9	9
THIRUVALLUR TOTAL		9,307	7,669	1,638	5,721	2,554	9,258	3,664	103	3,121	960	1,459	1,459
<b>DISTRICT: CHENNAI</b>													
<b>TALUK: MYLAPORE</b>													
1	Appayachettiyar	285	265	20	267	57	284	0	0	285	0	0	0
2	Bhavani Kuppam	177	94	83	85	84	177	177	0	0	0	0	0
3	Dooming Kuppam	249	192	57	92	57	249	249	0	0	0	0	0
4	Mattankuppam (North)	390	387	3	389	0	390	0	0	389	0	1	1
5	Mattankuppam (South)	360	248	112	352	78	354	1	0	345	0	14	14
6	Mullimanagar	329	262	67	154	71	329	329	0	0	0	0	0
7	Nadukuppam	437	397	40	434	29	420	31	0	404	0	2	2
8	Nambikkai Nagar	324	180	144	145	154	324	324	0	0	0	0	0
9	Nochikuppam	607	108	499	602	454	607	594	0	13	0	0	0
10	Nochinagar	120	0	120	120	120	120	109	0	0	0	0	11
11	Odaikuppam (Odaima Nagar)	330	325	5	160	61	330	330	0	0	0	0	0
12	Olcott Kuppam	141	103	38	128	45	140	103	0	32	0	6	6
13	Seivara Gramam	150	150	0	150	0	150	0	0	150	0	0	0
14	Srinivasapuram	915	808	107	888	93	863	900	0	15	0	0	0
15	Thiruvanniyur Kuppam	615	495	120	501	164	613	571	0	0	41	3	3
16	Ururkuppam	188	144	44	161	67	188	144	0	41	3	0	0

TABLE 2. Contd...

SI No.	Name of the village	Total households	Pucca	Kutcha	Rooms less than 3	Without toilet	Electrified	Potable water source access				
								Tap water	Well	Hand pump	Borewell	Others
<b>TALUK: TONDIARPET</b>												
17	A. J. Colony	261	260	1	254	0	261	0	0	261	0	0
18	Anna Nagar	105	2	103	105	105	0	60	0	0	0	45
19	Ashoknagar	90	86	4	76	0	88	0	0	3	0	87
20	Attapalayam	390	371	19	206	0	389	0	0	284	0	106
21	Bentleman Garden	146	142	4	145	0	144	0	0	144	0	2
22	C. G. Colony	683	678	5	584	0	683	0	0	683	0	0
23	G.M.Pettai	645	598	47	469	46	644	75	0	15	0	555
24	HLL Nagar	570	570	0	570	0	570	0	0	570	0	0
25	Jeevarathinam Nagar	345	345	0	105	0	344	89	0	0	0	256
26	Kamraj Nagar	315	308	7	304	0	312	10	0	302	0	3
27	Kasigarden	420	395	25	419	0	420	0	0	352	0	68
28	Kasima Nagar	305	302	3	303	0	298	0	0	151	0	154
29	Kasipuram 'A' Block	491	475	16	457	48	470	0	0	398	0	93
30	Kasipuram 'B' Block	750	713	37	518	9	669	161	0	524	0	65
31	Muthamizh Nagar	270	259	11	267	11	270	210	0	60	0	0
32	Nagoorar Thottam	705	674	31	615	3	690	67	0	623	0	15
33	Pallavan Nagar	495	352	143	436	33	475	1	0	350	0	144
34	Panyaimarthotty	375	355	20	236	1	374	18	0	356	0	1
35	Poondithangammal Street	478	478	0	478	0	469	63	0	399	0	16
36	Poongavanam Kuppam	148	148	0	124	0	148	0	0	148	0	0
37	Powerkuppam	210	206	4	210	0	210	0	0	210	0	0
38	Puthumanai Kuppam	294	293	1	276	0	263	90	0	204	0	0
39	Royapuram	240	217	23	126	4	240	0	0	240	0	0
40	Singaravelar Nagar	1,170	557	613	1,134	614	1,116	100	1	9	0	1,060
41	Thideer Nagar Pallavan Nagar	405	353	52	380	6	357	127	0	272	0	6
42	Thilagar Nagar Tsunami Kudiyiruppu	224	223	1	224	1	224	0	0	224	0	0



TABLE 2. Contd...

SI No.	Name of the village	Total households	Pucca	Kutcha	Rooms less than 3	Without toilet	Electrified	Potable water source access				
								Tap water	Well	Hand pump	Borewell	Others
43	V.O.C. Nagar	390	386	4	337	0	389	21	0	367	0	2
44	Vinayapuram	237	195	42	140	1	236	62	0	175	0	0
45	Y.M.C.A. Kuppam	405	356	49	238	5	391	51	0	341	0	13
CHENNAI TOTAL		17,179	14,455	2,724	14,364	2,421	16,682	5,067	1	9,339	44	2,728
<b>DISTRICT: KANCHIPURAM</b>												
<b>TALUK: CHENGALPATTU</b>												
1	Devaneri Kuppam	157	157	0	0	0	157	157	0	0	0	0
2	Egatturkarikatukuppam	272	267	5	272	9	272	272	0	0	0	0
3	Kanathur Reddy Kuppam	300	288	12	13	2	300	300	0	0	0	0
4	Kovalam Kuppam	414	281	133	228	50	414	273	38	2	45	56
5	Mamallapuram	231	230	1	113	39	231	231	0	0	0	0
6	Nemmeli Kuppam	120	120	0	0	0	120	120	0	0	0	0
7	Patti Pulam Kuppam	143	143	0	120	0	143	143	0	0	0	0
8	Pudu Edaiyur Kuppam	32	32	0	0	4	32	32	0	0	0	0
9	Pudu Kalpakkam	190	190	0	189	0	190	190	0	0	0	0
10	Pudunemneli Kuppam	56	49	7	8	9	56	56	0	0	0	0
11	Salavankuppam	9	9	0	0	6	9	9	0	0	0	0
12	Semmencheri Kuppam	180	180	0	4	0	180	180	0	0	0	0
13	Suleri Kattu Kuppam	223	219	4	8	3	219	223	0	0	0	0
<b>TALUK: CHEYYUR</b>												
14	Alambarai North	260	243	17	89	15	254	260	0	0	0	0
15	Alambarai South	131	116	15	0	0	131	131	0	0	0	0
16	Ali Kuppam	183	179	4	85	48	183	0	0	183	0	0
17	Angalaman Kuppam	87	87	0	3	0	87	87	0	0	0	0
18	Kalore Peria Kuppam	251	251	0	184	0	251	0	0	0	251	0
19	Kadapakkam Kuppam	190	188	2	29	0	190	190	0	0	0	0

TABLE 2. Contd...

SI No.	Name of the village	Total households	Pucca	Kutcha	Rooms less than 3	Without toilet	Electrified	Potable water source access					
								Tap water	Well	Hand pump	Borewell	Others	
20	Mudhaliyar Kuppam	183	173	10	4	0	183	167	0	16	0	0	0
21	Panayur Chinna Kuppam	126	126	0	93	0	126	126	0	0	0	0	0
22	Panayur Peria Kuppam	185	185	0	1	37	184	185	0	0	0	0	0
23	Paramankeri Kuppam	227	224	3	188	3	227	179	0	48	0	0	0
24	Pazhayanadu Kuppam	113	106	7	111	7	111	113	0	0	0	0	0
25	Perunthuraikuppam	100	100	0	66	29	100	100	0	0	0	0	0
26	Pudunadu Kuppam	72	72	0	0	0	72	72	0	0	0	0	0
<b>TALUK: SAIDAPET</b>													
27	Injampakkam Kuppam	184	75	109	160	25	184	184	0	0	0	0	0
<b>TALUK: SOLINGANALLUR</b>													
28	Chinna Neelankarai Kuppam	366	305	61	138	11	366	366	0	0	0	0	0
29	Chinnandi Kuppam	180	173	7	20	9	180	180	0	0	0	0	0
30	Nainar Kuppam	200	200	0	16	0	200	200	0	0	0	0	0
31	Panayur Kuppam	314	153	161	276	113	314	314	0	0	0	0	0
32	Peria Neelankarai Kuppam	187	100	87	177	46	186	187	0	0	0	0	0
<b>TALUK: ST THOMAS MOUNT</b>													
33	Palavakkam	98	98	0	51	0	98	98	0	0	0	0	0
<b>TALUK: TAMBARAM</b>													
34	Kottivakkam Kuppam	300	177	123	158	116	300	300	0	0	0	0	0
<b>TALUK: THIRUKAZHU KUNRAM</b>													
35	Cuddalore Chinna Kuppam	200	121	79	44	45	200	198	0	2	0	0	0
36	Kokilamedu Kuppam	126	116	10	9	98	126	126	0	0	0	0	0
37	Pudupattinam Kuppam	325	321	4	207	1	325	325	0	0	0	0	0
38	Sadras Kuppam (North)	176	167	9	161	6	176	176	0	0	0	0	0
39	Sadras Kuppam (South)	210	210	0	0	0	210	210	0	0	0	0	0
40	Umari Kuppam	234	220	14	59	46	234	234	0	0	0	0	0

TABLE 2. Contd...

SI No.	Name of the village	Total households	Pucca	Kutcha	Rooms less than 3	Without toilet	Electrified	Potable water source access					
								Tap water	Well	Hand pump	Borewell	Others	
41	Uyyali Kuppam	284	284	0	9	0	284	284	0	0	0	0	0
42	Venburushamkuppam	90	90	0	77	7	90	90	0	0	0	0	0
KANCHIPURAM TOTAL		7,909	7,025	884	3,370	784	7,895	7,268	38	251	296	56	56
<b>DISTRICT: VILUPPURAM</b>													
<b>TALUK: VILUPPURAM</b>													
1	Anichan Kuppam	270	270	0	0	0	270	270	0	0	0	0	0
2	Anumandaikuppam	345	339	6	336	0	345	0	0	0	345	0	0
3	Bommayar Palayam Kuppam	280	280	0	0	28	280	280	0	0	0	0	0
4	Chetti Nagar Kuppam	231	230	1	216	65	230	215	0	0	15	1	1
5	Chinna Mudaliyar Chavadi Kuppam	375	362	13	292	56	375	375	0	0	0	0	0
6	Ekkayar Kuppam	502	502	0	502	0	502	1	0	0	501	0	0
7	Kaipani Kuppam	152	149	3	44	66	150	131	0	21	0	0	0
8	Komuttichavadi Kuppam	210	207	3	88	0	210	210	0	0	0	0	0
9	Koonimedu Kuppam	500	475	25	413	469	499	493	0	6	0	1	1
10	Mandavai Pudu Kuppam	138	135	3	4	12	138	106	0	30	0	2	2
11	Mudaliar Kuppam	214	213	1	214	18	214	202	0	11	0	1	1
12	Muthukadu Azhakan Kuppam	89	89	0	4	39	89	69	0	7	13	0	0
13	Nadu Kuppam	250	217	33	31	60	250	249	0	0	1	0	0
14	Nochikuppam	123	121	2	106	3	122	123	0	0	0	0	0
15	Pillaichavadi Kuppam	132	132	0	132	0	132	0	0	0	132	0	0
16	Pudu Kuppam	51	51	0	0	51	51	51	0	0	0	0	0
17	Sothanai Kuppam	93	88	5	93	3	92	92	0	0	0	1	1
18	Thathirayan Kuppam	68	68	0	58	0	68	67	0	0	0	1	1
19	Vasavan Kuppam	208	204	4	12	107	208	208	0	0	0	0	0
VILUPPURAM TOTAL		4,231	4,132	99	2,545	977	4,225	3,142	0	75	1,007	7	7

TABLE 2. Contd...

SI No.	Name of the village	Total households	Pucca	Kutcha	Rooms less than 3	Without toilet	Electrified	Potable water source access				
								Tap water	Well	Hand pump	Borewell	Others
<b>DISTRICT: CUDDALORE</b>												
<b>TALUK: CHIDAMBARAM</b>												
1	C.Pudupettai	469	450	19	345	68	464	6	0	46	415	2
2	Chinna Vaikal	83	83	0	0	0	83	0	0	0	0	83
3	Chinnor North	191	185	6	146	16	189	4	0	134	53	0
4	Chinnor South	325	285	40	253	178	320	0	0	323	0	2
5	Indranagar	122	121	1	33	25	120	40	0	80	0	2
6	Kalaingar Nagar Killai	180	161	19	120	120	171	103	0	74	0	3
7	Killai	346	251	95	280	144	346	0	0	0	0	346
8	Killai M.G.R Nagar	120	118	2	2	91	120	1	1	0	0	118
9	Koozhaiyar	114	22	92	85	90	111	0	1	111	0	2
10	Kumara Pettai	189	189	0	6	6	188	188	0	0	0	1
11	M.G.R. Thittu	211	201	10	210	13	211	0	0	0	211	0
12	Madavappallam	70	69	1	7	60	66	13	0	5	52	0
13	Mudasaal Odai	253	180	73	38	104	253	0	0	253	0	0
14	Muzhukkuthurai	162	155	7	38	43	160	0	0	0	0	162
15	Nadumudasaal Odai	30	26	4	4	9	30	0	0	30	0	0
16	Parangi Pettai	255	246	9	170	5	252	19	1	0	0	235
17	Pillumedu	85	85	0	6	0	85	0	0	0	0	85
18	Pudhukuppam	472	466	6	12	43	465	295	0	0	176	1
19	Samiyar Pettai	729	521	208	287	241	687	31	0	328	368	2
20	T.S.Petti	216	209	7	88	1	216	216	0	0	0	0
21	Vadakku Mudasaal Odai	137	131	6	101	5	134	0	0	135	0	2
22	Velingarayanpettai	165	164	1	70	165	165	165	0	0	0	0
<b>TALUK: CUDDALORE</b>												
23	Akkairakori	765	436	329	107	399	765	762	3	0	0	0
24	Annappanpettai	230	219	11	41	24	226	27	0	147	55	1

TABLE 2. Contd...

SI No.	Name of the village	Total households	Pucca	Kutcha	Rooms less than 3	Without toilet	Electrified	Potable water source access					
								Tap water	Well	Hand pump	Borewell	Others	
25	Ayyam Pettai	120	120	0	3	3	120	120	0	0	0	0	0
26	Chitirai Pettai	269	245	24	138	169	263	23	4	137	83	22	22
27	Cuddalore Port	296	162	134	160	123	295	255	4	23	14	0	0
28	Devanampattinam	1,155	1,094	61	206	161	1,144	1,073	0	80	0	0	2
29	Kinjam Pettai	253	232	21	138	48	253	253	0	0	0	0	0
30	Maniyar Pettai	95	95	0	0	15	93	90	0	4	0	0	1
31	Nallavadu	135	130	5	18	39	135	133	0	2	0	0	0
32	Nanjalingam Pettai	110	86	24	54	23	110	0	0	110	0	0	0
33	Nayakkar Pettai	63	63	0	1	31	63	0	0	8	55	0	0
34	Periyakuppam	475	459	16	305	110	474	0	0	454	21	0	0
35	Pettodai	230	194	36	54	107	216	61	0	56	93	20	20
36	Rajapettai	462	448	14	81	169	447	443	0	4	0	0	15
37	Reddiyar Pettai	175	164	11	152	48	175	0	0	5	170	0	0
38	Singara Thoppu	1,069	1,046	23	122	0	1,069	1,069	0	0	0	0	0
39	Sonankuppam	825	793	32	98	69	825	643	0	0	0	0	182
40	Sothikuppam	489	276	213	275	386	481	276	0	211	0	0	2
41	Thaikkalthonidurai	192	187	5	93	78	190	190	0	0	0	0	2
42	Thammanam Pettai	169	169	0	2	69	169	61	0	46	62	0	0
43	Thazhanguda	487	487	0	20	0	487	0	0	487	0	0	0
CUDDALORE TOTAL		12,988	11,423	1,565	4,369	3,498	12,836	6,560	14	3,293	1,828	1,293	1,293

**DISTRICT: NAGAPATTINAM****TALUK: KEELVELUR**

1	Kameswaram	195	165	30	23	145	188	1	0	9	178	7	7
2	Seruthur	705	645	60	32	14	705	0	0	1	704	0	0
3	Velankanni	350	275	75	23	23	346	0	0	3	345	2	2
4	Vilunthamavadi	145	116	29	24	61	136	1	0	7	133	4	4

TABLE 2. Contd...

SI No.	Name of the village	Total households	Pucca	Kutcha	Rooms less than 3	Without toilet	Electrified	Potable water source access				
								Tap water	Well	Hand pump	Borewell	Others
<b>TALUK: NAGAPATTINAM</b>												
5	Akkaraipttai	2,085	1,982	103	90	98	2,085	954	0	1	1,130	0
6	Ariyanattu Street	882	123	759	880	365	880	880	0	0	0	2
7	Kallar	414	352	62	25	13	414	414	0	0	0	0
8	Keechan Kuppam	967	711	256	810	178	967	967	0	0	0	0
9	Nagore (Pattinamchery)	845	750	95	154	92	845	845	0	0	0	0
10	Nambyar Nagar	969	670	299	88	302	969	969	0	0	0	0
11	Samandhanpettai	417	416	1	4	0	417	417	0	0	0	0
<b>TALUK: SIRKALI</b>												
12	Chinnakottaimedu	50	43	7	46	7	50	50	0	0	0	0
13	Keezhaamoovarkarai	429	338	91	95	249	428	429	0	0	0	0
14	Kodiyampalayam	378	298	80	369	130	373	0	0	366	0	12
15	Koolaiyar	235	221	14	24	114	235	0	0	235	0	0
16	Kottaimedu	158	151	7	6	23	158	46	0	112	0	0
17	Madathukuppam	191	191	0	135	188	190	87	0	96	0	8
18	Madavamedu	313	283	30	67	231	311	251	0	61	0	1
19	Melamoovarkarai	93	88	5	8	74	93	93	0	0	0	0
20	Nayakkarkuppam	342	334	8	35	336	328	342	0	0	0	0
21	Pazhayar	1,128	906	222	252	178	1,125	907	0	203	0	18
22	Poompuhar	1,221	1,069	152	1,148	231	1,185	338	1	28	827	27
23	Puthukuppam	187	180	7	4	139	183	187	0	0	0	0
24	Savadikuppam	80	80	0	43	80	79	79	0	0	0	1
25	Tharkas	296	163	133	88	175	292	296	0	0	0	0
26	Thirumullaivasal	653	545	108	326	195	650	76	0	577	0	0
27	Thoduvali	630	563	67	377	131	624	93	0	531	0	6
28	Vanagiri	847	808	39	761	495	847	847	0	0	0	0
29	Vellamanal	75	29	46	71	68	74	0	0	74	0	1

TABLE 2. Contd...

SI No.	Name of the village	Total households	Pucca	Kutcha	Rooms less than 3	Without toilet	Electrified	Potable water source access				
								Tap water	Well	Hand pump	Borewell	Others
<b>TALUK: THARANGAMPADI</b>												
30	Chandirpadi	466	378	88	13	59	465	0	0	64	401	1
31	Chennankudi	501	459	42	441	185	500	450	4	47	0	0
32	Chinnamedu	142	142	0	0	126	142	115	0	0	27	0
33	Kuttiyandiyyur	326	310	16	8	55	323	305	1	19	0	1
34	Permalpetai	358	335	23	18	58	358	352	0	0	0	6
35	Pudupetai	278	269	9	10	3	278	278	0	0	0	0
36	Tharangambadi	1,102	1,093	9	26	11	1,100	463	156	129	340	14
37	Thazhampetai	114	114	0	0	75	114	114	0	0	0	0
38	Vellakkovil	120	111	9	90	12	120	120	0	0	0	0
<b>TALUK: VEDARANYAM</b>												
39	Annappetai	150	76	74	84	146	147	149	0	0	1	0
40	Arcottuthurai	793	399	394	736	412	792	792	0	0	0	1
41	Kodiakkadu	600	246	354	546	373	597	600	0	0	0	0
42	Kodikkarai	493	363	130	347	194	492	493	0	0	0	0
43	Kovilthavu	116	46	70	46	64	114	93	22	0	0	1
44	Manyantheevu	164	56	108	104	142	158	151	0	2	0	11
45	Naluvadhapathy	180	97	83	170	94	176	0	0	180	0	0
46	Pannal	111	45	66	56	57	96	66	43	0	2	0
47	Pushpavanam	275	212	63	269	84	273	47	5	222	0	1
48	Seruthalaikkadu	310	183	127	123	281	310	310	0	0	0	0
49	Sinthamanikadu	189	98	91	162	131	174	189	0	0	0	0
50	Vanavanmahadevi	267	255	12	19	16	266	1	0	260	0	6
51	Vellapallam	330	319	11	10	269	330	1	0	329	0	0
52	Voimedu	98	60	38	77	92	95	92	1	5	0	0
<b>NAGAPATTINAM TOTAL</b>		<b>22,763</b>	<b>18,161</b>	<b>4,602</b>	<b>9,363</b>	<b>7,274</b>	<b>22,597</b>	<b>14,750</b>	<b>233</b>	<b>3,561</b>	<b>4,088</b>	<b>131</b>

TABLE 2. Contd...

SI No.	Name of the village	Total households	Pucca	Kutcha	Rooms less than 3	Without toilet	Electrified	Potable water source access				
								Tap water	Well	Hand pump	Borewell	Others
<b>DISTRICT: THIRUVARUR</b>												
<b>TALUK: THIRUTHURAIPPOONDI</b>												
1	Alangadu	199	78	121	154	117	198	174	11	10	2	2
2	Duraikkadu	408	162	246	221	225	406	408	0	0	0	0
3	Jambuvanodai	195	44	151	191	128	178	182	0	13	0	0
4	Karaiithidal	69	24	45	61	62	65	68	0	1	0	0
5	Karaiyankadu	117	74	43	41	68	117	106	9	2	0	0
6	Karpaganather Kulam	222	106	116	129	157	221	201	6	12	0	3
7	Keezha Vadiyakkadu	360	190	170	360	345	360	360	0	0	0	0
8	Munangadu	255	200	55	226	172	252	255	0	0	0	0
9	Pettai	180	82	98	108	116	180	180	0	0	0	0
10	Sengankadu	459	205	254	444	409	459	459	0	0	0	0
11	Thondiyakkadu	370	249	121	356	267	370	368	0	2	0	0
12	Uppur	112	38	74	92	82	108	110	0	2	0	0
13	Veeranveyal	150	62	88	73	79	149	150	0	0	0	0
THIRUVARUR TOTAL		3,096	1,514	1,582	2,456	2,227	3,063	3,021	26	42	2	5
<b>DISTRICT: THANJAVUR</b>												
<b>TALUK: PERAVURANI</b>												
1	Adaikathevam	165	161	4	165	0	165	165	0	0	0	0
2	Ammanichathiram	30	30	0	30	0	30	30	0	0	0	0
3	Annanagar Pudutheru	146	146	0	2	9	146	146	0	0	0	0
4	Ganeshapuram	180	177	3	5	32	179	128	52	0	0	0
5	Kalimankuda	168	168	0	0	168	168	168	0	0	0	0
6	Karankuda	117	117	0	117	0	117	117	0	0	0	0
7	Manthiripattinam	133	112	21	38	44	133	133	0	0	0	0
8	Mettupalayam	21	13	8	21	21	21	8	13	0	0	0
9	Pillaiyarthidal	100	90	10	100	0	95	93	1	0	0	6



TABLE 2. Contd...

SI No.	Name of the village	Total households	Pucca	Kutcha	Rooms less than 3	Without toilet	Electrified	Potable water source access				
								Tap water	Well	Hand pump	Borewell	Others
10	Pudutheru	50	50	0	50	1	50	0	0	0	0	0
11	Sambaipattinam	147	93	54	81	58	147	147	0	0	0	0
12	Sembiyan Madevipattinam	80	72	8	14	6	76	66	13	0	0	1
13	Senthalaipattinam	604	527	77	418	52	604	604	0	0	0	0
14	Sethubavachatram	450	348	102	447	45	430	442	0	2	0	6
15	Somanathanpattinam	52	48	4	52	4	52	52	0	0	0	0
16	Subbamal Chathiram	45	32	13	41	17	45	45	0	0	0	0
17	Vallavanpattinam	120	92	28	111	117	120	120	0	0	0	0
<b>TALUK: THANJAVUR</b>												
18	Arumugakittangi	110	33	77	103	88	78	110	0	0	0	0
19	Chinnamanai	120	47	73	119	80	112	103	12	0	0	5
20	Eripurakkurai	384	197	187	295	247	384	384	0	0	0	0
21	Gandhinagar	232	232	0	214	232	232	232	0	0	0	0
22	Kalivayalthottam	750	645	105	638	26	721	716	2	0	0	32
23	Karaiyoor Street	675	274	401	619	288	671	674	0	0	0	1
24	Keezhathottam	240	130	110	180	101	240	240	0	0	0	0
25	Kollukadu	168	122	46	162	109	168	168	0	0	0	0
26	Mallipattinam	465	355	110	436	67	463	463	0	0	0	2
27	Manora Colony	105	83	22	105	1	98	104	0	0	0	1
28	Maravakkadu	435	215	220	333	188	424	435	0	0	0	0
29	Pudupattinam	358	215	143	268	356	358	0	0	0	0	358
30	Thambikkottai	315	111	204	281	164	280	307	0	8	0	0
31	Tharagar Street	105	50	55	99	41	105	105	0	0	0	0
THANJAVUR TOTAL		7,070	4,985	2,085	5,544	2,562	6,912	6,555	93	10	0	412
<b>DISTRICT: PUDUKKOTTAI</b>												
<b>TALUK: AVUDAYARKOIL</b>												
1	Aranagaripattinam	105	77	28	103	56	105	3	0	0	0	102

TABLE 2. Contd...

SI No.	Name of the village	Total households	Pucca	Kutcha	Rooms less than 3	Without toilet	Electrified	Potable water source access					
								Tap water	Well	Hand pump	Borewell	Others	
2	Enathi	103	85	18	89	101	100	0	0	0	0	0	103
3	Gopalapattinam	339	330	9	327	80	339	0	0	0	0	0	339
4	Mimisal	26	14	12	26	13	26	23	2	1	0	0	0
5	Muthukuda	454	329	125	140	183	444	0	0	0	0	0	454
6	R. Pudupattinam	500	411	89	481	413	433	16	0	0	0	0	484
<b>TALUK: MANAMELKUDI</b>													
7	Alaganvayal	94	43	51	94	79	94	0	0	0	0	0	94
8	Ammappattinam	80	45	35	80	28	80	0	0	0	0	0	80
9	Anthonyapuram	229	152	77	192	174	222	0	0	0	0	0	229
10	Athipattinam	72	24	48	72	40	64	0	0	0	0	0	72
11	Ayvampattinam	102	89	13	81	23	97	0	0	0	0	0	102
12	Chellanenthal	573	212	361	573	422	464	567	0	0	0	0	6
13	Embavayal	133	72	61	132	101	89	0	0	0	0	0	133
14	Jagathapattinam	92	77	15	92	39	92	8	0	0	0	0	84
15	Kandanivayal	45	37	8	43	23	45	0	0	0	0	0	45
16	Kattumavadi	187	101	86	61	56	186	0	0	0	0	0	187
17	Keezhakudiyiruppu	111	49	62	38	98	106	19	0	0	0	0	92
18	Kottaipattinam	1,063	844	219	1,025	304	1,063	377	0	0	0	0	686
19	Krishnarajipattinam	227	208	19	206	100	226	0	0	0	0	0	227
20	Kumarappam Vayal	98	86	12	92	37	92	0	0	0	0	0	98
21	Melasthanam	104	73	31	101	30	103	0	0	0	0	0	104
22	Mudukkan Vayal	87	48	39	47	42	82	0	0	0	0	0	87
23	Mumbalai	124	88	36	108	14	124	0	0	0	0	0	124
24	Muthanenthal	75	64	11	75	36	75	0	0	0	0	0	75
25	Palakkudi	134	103	31	133	51	134	0	0	0	0	0	134
26	Pattangadu	75	6	69	73	71	75	75	0	0	0	0	0
27	Ponnagaram	291	291	0	261	222	288	0	0	0	0	0	291

TABLE 2. Contd...

SI No.	Name of the village	Total households	Pucca	Kutcha	Rooms less than 3	Without toilet	Electrified	Potable water source access				
								Tap water	Well	Hand pump	Borewell	Others
28	Prathabiramanpattinam	155	32	123	147	98	155	0	0	0	0	155
29	Pudukudi	491	439	52	409	217	490	162	0	0	2	327
30	Seetharamanpattinam	53	45	8	6	16	53	0	0	0	0	53
31	Thirumangalapattinam	33	28	5	31	14	33	0	0	0	0	33
32	Thulasiyapattinam	15	3	12	15	15	14	0	0	0	0	15
33	Vadakku Ammapattinam	315	230	85	314	200	315	0	0	0	0	315
34	Vadakku Manamalkudi	60	38	22	47	39	60	18	15	0	0	27
PUDUKKOTTAI TOTAL		6,645	4,773	1,872	5,714	3,435	6,368	1,268	17	1	2	5,357
<b>DISTRICT: RAMANATHAPURAM</b>												
<b>TALUK: KADALADI</b>												
1	Adan Chery	90	83	7	88	3	90	0	0	0	0	90
2	Adham Chery	75	42	33	75	29	74	0	0	0	0	75
3	Chinna Ervadi	390	189	201	378	130	342	23	202	3	0	162
4	Kalpar	75	43	32	74	20	73	1	0	0	0	74
5	Kamarajapuram	75	11	64	14	38	75	11	33	0	0	31
6	Kanniarajapuram	300	56	244	84	139	298	70	151	0	0	79
7	Keezhamuntal	270	249	21	38	40	269	270	0	0	0	0
8	Manickam Nagar	118	25	93	24	54	118	0	54	0	1	63
9	Melamunthal	135	78	57	122	34	133	135	0	0	0	0
10	Meyyappan Valasai	60	42	18	53	16	60	0	0	0	0	60
11	Mookaiyur	270	253	17	145	51	269	0	0	0	0	270
12	Munthal Colony	60	51	9	15	15	57	60	0	0	0	0
13	Narippaiyur North	552	101	451	136	234	551	64	311	1	2	174
14	Narippaiyur South	629	332	297	608	5	628	0	318	0	0	311
15	Oppilan	45	45	0	12	0	45	0	0	0	0	45
16	Perianayapuram	90	10	80	20	48	90	8	50	0	0	32

TABLE 2. Contd...

SI No.	Name of the village	Total households	Pucca	Kutcha	Rooms less than 3	Without toilet	Electrified	Potable water source access					
								Tap water	Well	Hand pump	Borewell	Others	
17	Pichaimoopan Valasai	120	88	32	112	27	120	0	0	0	0	0	120
18	Pudukudiyiruppu	75	10	65	26	35	74	20	37	0	0	0	18
19	Rochma Nagar	240	42	198	45	104	237	19	139	0	2	2	80
20	Sadaimunian Valasai	225	153	72	184	121	225	0	0	0	0	0	225
21	T. Mariyur	566	270	296	544	295	541	204	102	0	118	0	142
22	Valinokkam	825	501	324	612	215	816	0	825	0	0	0	0
23	Vellapatty	373	73	300	98	154	372	48	180	0	0	0	145
24	Veppamarathupanal	105	25	80	30	50	104	6	49	1	0	0	49
<b>TALUK: KILAKKARAI</b>													
25	Bharathi Nagar	195	154	41	194	2	195	0	0	0	0	0	195
26	Chittan Kadu	41	17	24	37	4	40	41	0	0	0	0	0
27	Five Acre	45	22	23	45	39	45	0	45	0	0	0	0
28	Ilangamani	45	23	22	39	17	45	43	2	0	0	0	0
29	Indhranagar	70	29	41	41	23	66	49	21	0	0	0	0
30	Kalimangundu	152	88	64	143	41	152	0	137	0	15	0	0
31	Kalkadu	44	24	20	43	23	43	0	20	0	24	0	0
32	Karan	50	12	38	50	38	50	31	19	0	0	0	0
33	Karichangundu	30	23	7	23	7	30	30	0	0	0	0	0
34	Kattayan Valasai	120	78	42	116	40	120	31	1	0	0	0	88
35	Kattayanperan Valasai	62	26	36	59	33	62	14	16	0	32	0	0
36	Keezhakkurai	390	215	175	370	171	390	26	7	0	0	0	357
37	Kollan Thoppu	26	5	21	20	8	26	26	0	0	0	0	0
38	Krishnapuram	159	72	87	146	31	155	0	159	0	0	0	0
39	Kupachi Valasai	45	29	16	37	17	45	15	0	0	30	0	0
40	Kuppai Valasai	37	6	31	36	26	37	0	0	0	37	0	0
41	Kuthukkal Valasai	84	36	48	78	41	84	51	0	0	33	0	0
42	Manghaleshwarinagar	188	127	61	186	1	188	0	188	0	0	0	0



TABLE 2. Contd...

SI No.	Name of the village	Total households	Pucca	Kutcha	Rooms less than 3	Without toilet	Electrified	Potable water source access				
								Tap water	Well	Hand pump	Borewell	Others
69	Devipattinam (North)	390	222	168	385	86	390	374	13	0	0	3
70	Devipattinam (South)	585	530	55	562	189	582	585	0	0	0	0
71	Dharga Valasai	300	211	89	260	128	298	284	16	0	0	0
72	Edayar Valasai	60	40	20	48	17	53	47	12	0	0	1
73	Iranian Valasai	105	62	43	95	8	100	105	0	0	0	0
74	Irumani	405	288	117	375	146	404	405	0	0	0	0
75	Kadukkai Valasai	40	39	1	40	0	40	16	21	0	3	0
76	Kalangiam Nagar	495	223	272	249	228	481	254	241	0	0	0
77	Kalkinattu Valasai	75	20	55	50	64	74	74	0	0	0	1
78	Kannamunai	45	8	37	37	29	45	45	0	0	0	0
79	Kilackupudu Nagar	135	74	61	114	56	128	0	15	0	0	120
80	Krishnapuram	120	61	59	116	45	120	94	25	0	0	1
81	Kumbaram	199	91	108	199	12	199	185	14	0	0	0
82	Kunjar Valasai	150	73	77	135	38	149	26	123	0	0	1
83	Manangudi	30	28	2	30	4	30	2	17	0	3	8
84	Mandapam	1,481	523	958	1,014	461	1,480	1,279	190	0	0	12
85	Mani Valasai	59	28	31	49	1	59	59	0	0	0	0
86	Manthoppu	150	72	78	149	104	148	10	138	0	0	2
87	Maraykayar Pattinam	60	50	10	52	3	60	7	53	0	0	0
88	Mudiveeran Pattinam	240	134	106	191	62	232	215	25	0	0	0
89	Munaikkadu	165	60	105	109	100	138	99	2	30	0	64
90	Muthuregunatha Puram	90	18	72	42	0	90	75	15	0	0	0
91	Nadumankadu	30	23	7	25	13	30	19	11	0	0	0
92	Nagachi	60	16	44	43	57	60	52	8	0	0	0
93	Naraiyurani	255	226	29	250	82	254	80	160	0	7	8
94	Nochiyurani	156	134	22	153	40	153	55	92	0	3	6
95	Palanivalasai	195	89	106	170	78	185	191	4	0	0	0

TABLE 2. Contd...

SI No.	Name of the village	Total households	Pucca	Kutcha	Rooms less than 3	Without toilet	Electrified	Potable water source access					
								Tap water	Well	Hand pump	Borewell	Others	
96	Paikulam	30	17	13	28	13	30	1	29	0	0	0	0
97	Pathanenthal	60	16	44	45	1	60	60	0	0	0	0	0
98	Pillimadam	120	78	42	103	93	118	119	1	0	0	0	0
99	Pirappan Valasai	165	134	31	79	11	165	124	41	0	0	0	0
100	Pudumadam	1,000	494	506	828	513	996	290	603	107	0	0	0
101	Puduvalasai Chathiram	75	47	28	73	12	75	71	4	0	0	0	0
102	Puthukudiyuruppu	75	30	45	45	35	72	26	49	0	0	0	0
103	Salaithottam	43	19	24	43	19	43	43	0	0	0	0	0
104	Salaivalasai	60	35	25	58	18	58	0	58	0	0	0	2
105	Samathuvapuram	45	23	22	36	11	43	39	4	0	0	0	2
106	Sambai	90	9	81	80	41	90	90	0	0	0	0	0
107	Samythoppu	105	13	92	100	80	93	105	0	0	0	0	0
108	Sathakon Valasai	60	0	60	60	56	60	3	57	0	0	0	0
109	Seeniappadharga	135	53	82	135	82	135	72	63	0	0	0	0
110	Settipanai	105	48	57	87	43	99	105	0	0	0	0	0
111	Shanmugavel Pattinam	68	55	13	68	12	66	0	38	0	0	30	0
112	Sivagamipuram	180	81	99	172	91	176	112	2	0	0	0	66
113	Sogaiyanthhoopu	90	40	50	83	31	88	6	84	0	0	0	0
114	Soorankattu Valasai	150	140	10	147	41	150	49	92	0	6	3	0
115	Sundaramudayam	90	38	52	85	70	90	12	78	0	0	0	0
116	Teacher Kudiyuruppu	60	32	28	40	46	60	31	29	0	0	0	0
117	Thillai Nachiamman Kudiyaruppu	90	16	74	81	63	90	16	74	0	0	0	0
118	Thoppa Valasai	60	18	42	43	40	60	60	0	0	0	0	0
119	Thoppu Valasai	68	60	8	65	6	68	6	9	0	53	0	0
120	Thuthivalasai	165	101	64	148	97	163	145	20	0	0	0	0
121	Valayarvadi	260	74	186	221	84	260	228	32	0	0	0	0
122	Vattan Valasai	105	55	50	50	85	105	102	2	0	1	0	0
123	Vedalai	735	522	213	693	192	731	374	354	0	0	0	7

TABLE 2. Contd...

SI No.	Name of the village	Total households	Pucca	Kutcha	Rooms less than 3	Without toilet	Electrified	Potable water source access				
								Tap water	Well	Hand pump	Borewell	Others
<b>TALUK: RAMESWARAM</b>												
124	Akkalmadam	540	264	276	404	178	486	89	429	0	3	19
125	Anthonyar Puram	252	138	114	125	90	252	240	2	0	1	9
126	Ariyan Kundu	195	138	57	195	66	195	118	77	0	0	0
127	Cherankottai	255	18	237	246	244	218	0	250	0	0	5
128	Chinnappalam	199	125	74	90	73	184	199	0	0	0	0
129	Erakadu	480	215	265	344	314	441	111	301	0	9	59
130	Francis Nagar	405	220	185	162	119	404	386	19	0	0	0
131	Karaiyur	488	105	383	403	344	453	239	220	0	0	29
132	Kudieruppu	170	127	43	170	94	169	169	0	0	0	1
133	Kudukal	213	85	128	135	115	169	92	119	0	0	2
134	Mangadu	125	75	50	82	110	124	125	0	0	0	0
135	Mugunthirayar Chathiran	82	0	82	81	82	15	0	0	0	0	82
136	Mundal Munai	57	0	57	44	51	55	57	0	0	0	0
137	Nalupanai	105	41	64	102	85	100	18	80	0	7	0
138	Natarajapuram	377	206	171	305	313	362	22	353	0	0	2
139	Olaikkuda	300	28	272	286	268	266	0	0	0	0	300
140	Pamban	1,066	486	580	683	306	1,047	907	152	0	2	5
141	Pillai Kulam	3	0	3	3	3	3	3	0	0	0	0
142	Ramakrishna Puram	510	249	261	450	299	496	98	402	0	0	10
143	Rameswaram	3,192	954	2,238	2,916	982	3,120	1,214	1,522	11	43	402
144	Sambai	185	91	94	139	153	178	172	13	0	0	0
145	Savarlar Nagar	703	272	431	669	358	600	253	425	0	7	18
146	Soosaiyappar Pattinam	450	353	97	127	93	449	446	3	0	0	1
147	Sudukattanpatti	450	118	332	399	242	450	448	2	0	0	0
148	Thangachimadam	852	513	339	705	283	825	548	276	16	11	1
149	Therkuvadi	396	124	272	339	222	367	396	0	0	0	0



TABLE 2. Contd...

SI No.	Name of the village	Total households	Pucca	Kutcha	Rooms less than 3	Without toilet	Electrified	Potable water source access				
								Tap water	Well	Hand pump	Borewell	Others
150	Thoppukadu	178	88	90	112	77	174	176	0	0	0	2
151	Vadakadu	98	62	36	98	24	98	41	54	0	0	3
152	Vallathadi	210	102	108	111	41	203	116	94	0	0	0
153	Verkkodu	651	251	400	417	425	643	397	85	1	165	3
154	Victoria Nagar	465	387	78	348	1	465	64	367	0	34	0
155	Villundi	300	155	145	247	80	277	103	196	0	0	1
<b>TALUK: THIRUVADANAI</b>												
156	Kadaloor	75	20	55	68	52	75	0	0	0	0	75
157	Karangadu	375	250	125	320	291	375	0	0	0	0	375
158	Langiadi	105	36	69	102	102	105	0	0	0	0	105
159	M.R. Pattinam	60	53	7	21	20	60	60	0	0	0	0
160	Manakudi	75	12	63	73	70	75	0	0	0	0	75
161	Morpanai	630	564	66	145	524	628	629	0	0	0	1
162	Mullimunai	555	328	227	409	437	549	0	0	0	0	555
163	Nambuthalai	720	520	200	422	364	718	719	0	0	0	1
164	Narenthal	75	72	3	42	24	75	75	0	0	0	0
165	P. V. Pattinam	105	93	12	73	62	105	105	0	0	0	0
166	Passipattinam	660	532	128	535	169	659	399	261	0	0	0
167	Pudu Pattinam	180	7	173	175	20	180	20	2	0	0	158
168	Pudukadu	105	15	90	99	82	105	1	28	0	0	76
169	Puthukudi	405	174	231	367	213	401	298	99	8	0	0
170	Sambai	75	34	41	75	63	75	75	0	0	0	0
171	Soliakudi (M.V. Pattinam)	135	110	25	107	113	135	0	0	0	0	135
172	Sunarapandia Pattinam	180	92	88	159	25	180	180	0	0	0	0
173	Thamothara Pattinam	135	123	12	33	71	135	135	0	0	0	0
174	Theerdhandathanam	75	59	16	47	44	60	0	22	0	0	53
175	Thiruppalakudi (North)	735	455	280	610	576	735	2	7	0	0	726

TABLE 2. Contd...

SI No.	Name of the village	Total households	Pucca	Kutcha	Rooms less than 3	Without toilet	Electrified	Potable water source access				
								Tap water	Well	Hand pump	Borewell	Others
176	Thiruppalakudi (South)	405	188	217	399	238	403	94	81	0	0	230
177	Thondi (Mahasakthipuram)	390	167	223	371	144	386	385	0	3	0	2
178	V. S. Madam	60	37	23	50	53	60	0	0	0	0	60
RAMANATHAPURAM TOTAL		42,672	21,740	20,932	32,935	17,770	41,553	20,762	13,683	151	736	7,340
<b>DISTRICT: TUTICORIN</b>												
<b>TALUK: OTTAPIDARAM</b>												
1	Pattinamaruthur	105	94	11	104	18	105	105	0	0	0	0
2	Tharuvaikulam	1,451	1,402	49	1,083	109	1,447	1,451	0	0	0	0
3	Vellapatti	325	291	34	213	74	310	309	0	0	0	16
<b>TALUK: SATHANKULAM</b>												
4	Periyathazhai	1,218	1,088	130	1,101	125	1,194	985	0	87	7	139
<b>TALUK: SRIVAIKUNDAM</b>												
5	Pazhayakayal	489	293	196	409	164	487	483	5	0	0	1
<b>TALUK: TIRUCHENDUR</b>												
6	Alanthalai	726	726	0	114	0	726	726	0	0	0	0
7	Amalinagar	636	615	21	176	7	634	635	0	0	0	1
8	Jeevanagar	59	59	0	21	1	59	59	0	0	0	0
9	Komputhurai	105	103	2	102	0	103	92	0	0	0	13
10	Kulasekara Patnam	235	233	2	231	11	235	90	144	0	1	0
11	Manapadu	1,179	1,171	8	1,128	6	1,178	1,029	138	0	8	4
12	Punnakayal	2,181	1,800	381	2,057	491	2,171	2,166	15	0	0	0
13	Singithurai	375	289	86	364	86	375	375	0	0	0	0
14	Tsunami Nagar (Anna Nagar)	26	26	0	26	0	26	26	0	0	0	0
15	Veerapandia Pattinam	482	463	19	304	38	481	3	189	0	0	290
<b>TALUK: TUTICORIN</b>												
16	Alangarathatu	384	51	333	382	0	384	0	0	0	0	384
17	Ananda Nagar	225	82	143	217	83	223	225	0	0	0	0

TABLE 2. Contd...

SI No.	Name of the village	Total households	Pucca	Kutcha	Rooms less than 3	Without toilet	Electrified	Potable water source access				
								Tap water	Well	Hand pump	Borewell	Others
18	Inico Nagar	258	204	54	184	137	258	0	0	0	0	258
19	Keezhavaipar	525	517	8	514	106	524	525	0	0	0	0
20	Loorhammalpuram	615	136	479	613	0	612	0	0	0	0	615
21	Meenavar Colony	240	213	27	223	27	235	214	15	0	0	11
22	Mettupatti	480	158	322	480	0	480	0	0	0	0	480
23	Periasampuram	363	302	61	177	1	361	362	0	0	0	1
24	Rajapalayam	150	80	70	121	45	135	150	0	0	0	0
25	Siluvaipatti	1,110	1,041	69	1,097	83	1,067	1,067	0	0	0	43
26	Talamuthunagar	600	301	299	557	121	568	587	0	0	0	13
27	Threspuram	3,413	1,914	1,499	2,968	473	3,378	1,271	5	2,106	1	30
28	Tuticorin F.H.	3,045	2,809	236	1,940	126	3,029	3,029	0	0	0	16
29	VOC Statue	14	0	14	14	14	0	0	0	0	0	14
<b>TALUK: VILATHIKULAM</b>												
30	Sippikulam	163	163	0	142	2	162	162	0	0	0	1
31	Vembar (North)	219	190	29	134	98	219	219	0	0	0	0
32	Vembar (South)	643	376	267	543	127	630	582	60	0	0	1
TUTICORIN TOTAL		22,039	17,190	4,849	17,739	2,573	21,796	16,927	571	2,193	17	2,331
<b>DISTRICT: TIRUNELVELI</b>												
<b>TALUK: RADHAPURAM</b>												
1	Idinthakarai	1,725	1,577	148	495	67	1,712	0	0	0	0	1,725
2	Kooduthalai	285	42	243	243	6	285	285	0	0	0	0
3	Kootapannai	260	249	11	172	14	247	260	0	0	0	0
4	Koottapuli	1,068	975	93	211	3	1,068	1,068	0	0	0	0
5	Kuthankuzhi	1,197	1,176	21	326	633	1,195	1,192	0	0	0	5
6	Periathalai	160	129	31	110	26	139	154	0	0	0	6
7	Perumanal	482	456	26	61	17	482	482	0	0	0	0
8	Thomaiyarpuram	100	97	3	10	3	100	100	0	0	0	0

TABLE 2. Contd...

SI No.	Name of the village	Total households	Pucca	Kutcha	Rooms less than 3	Without toilet	Electrified	Potable water source access				
								Tap water	Well	Hand pump	Borewell	Others
9	Uvari	1,277	1,175	102	350	63	1,265	1,262	1	0	8	6
TIRUNELVELI TOTAL		6,554	5,876	678	1,978	832	6,493	4,803	1	0	8	1,742
<b>DISTRICT: KANYAKUMARI</b>												
<b>TALUK: AGASTHEESWARAM</b>												
1	Annainagar	348	344	4	259	2	316	294	0	0	4	50
2	Arokiapuram	760	756	4	241	3	759	751	0	0	9	0
3	Azhikkal	510	504	6	5	1	508	315	0	0	0	195
4	Chinnamuttom	510	510	0	37	0	510	510	0	0	0	0
5	Kanyakumari	2,100	1,999	101	221	137	2,097	2,060	0	0	40	0
6	Keezhamannakkudi	567	567	0	433	0	566	521	0	0	8	38
7	Kesavan Puthenthurai	515	513	2	7	1	513	513	0	0	0	2
8	Kovalam	985	977	8	41	3	976	975	0	0	0	10
9	Manakkudy	1,138	1,136	2	18	3	1,138	1,138	0	0	0	0
10	Pallam	564	563	1	8	0	564	508	0	0	47	9
11	Periyakaadu	287	236	51	29	0	287	284	0	0	1	2
12	Pillaihoppu-Melathurai	450	444	6	20	2	450	364	0	0	0	86
13	Pozhikkarai	371	364	7	53	7	368	366	0	0	0	5
14	Puthenthurai	467	457	10	24	16	457	467	0	0	0	0
15	Puthugramam	187	186	1	9	0	187	187	0	0	0	0
16	Rajakkamanglam Thurai	1,098	1,082	16	245	5	1,067	1,031	0	0	12	55
17	Siluvaiyanagar	105	97	8	11	0	105	105	0	0	0	0
18	Vavathurai	319	310	9	294	11	318	319	0	0	0	0
<b>TALUK: KALKULAM</b>												
19	Chinnavilai	315	306	9	134	0	315	314	0	0	0	1
20	Colachel	2,204	2,195	9	105	28	2,198	1,969	1	0	6	228
21	Keezhakadiyapattinam	781	779	2	543	3	774	752	2	0	20	7
22	Keezhamuttom	450	336	114	57	42	409	443	0	0	0	7

SI No.	Name of the village	Total households	Pucca	Kutcha	Rooms less than 3	Without toilet	Electrified	Potable water source access				
								Tap water	Well	Hand pump	Borewell	Others
23	Kodimunai	1,562	1,540	22	29	5	1,517	1,432	3	0	14	113
24	Kottilpadu	880	880	0	6	0	879	692	0	0	89	99
25	Kurumpanai	1,553	1,537	16	165	3	1,543	844	12	3	357	337
26	Mela Kadiyapatnam	746	558	188	518	1	745	737	0	0	7	2
27	Melamuttom	1,130	1,128	2	356	1	1,127	1,122	0	0	0	8
28	Periyavillai	390	390	0	192	0	375	365	0	0	25	0
29	Puthoor	767	748	19	579	1	767	660	0	0	107	0
30	Simon Colony	462	452	10	9	1	459	356	1	0	13	92
31	Vaniyakudi	930	930	0	773	0	930	930	0	0	0	0
<b>TALUK: VILAVANKODE</b>												
32	Enayam	1,590	1,590	0	1,085	0	1,586	524	0	0	1,052	14
33	Enayam Puthen Thurai	1,298	1,295	3	93	4	1,295	109	3	2	1,153	31
34	Eraviputhenthurai	1,110	1,107	3	21	2	1,104	1,105	0	0	1	4
35	Eraymanthurai	675	657	18	16	0	668	403	26	0	224	22
36	Ezhudesam Chinnathurai	1,575	1,574	1	210	1	1,570	1,275	83	0	179	38
37	Helen Colony	315	315	0	41	14	315	122	0	0	188	5
38	Keezhamidalam	405	404	1	324	0	404	396	0	0	8	1
39	Marthandanthurai	1,320	1,312	8	81	52	1,315	730	242	0	346	2
40	Melmidalam	569	569	0	4	5	566	217	0	0	350	2
41	Mullurthurai	502	502	0	17	1	499	211	2	2	283	4
42	Neerodi	1,608	1,549	59	339	219	1,593	1,233	131	0	230	14
43	Poothurai	1,185	1,161	24	82	7	1,183	629	2	0	459	95
44	Ramanathurai	835	834	1	42	0	835	562	0	0	273	0
45	Thoothoor	1,524	1,519	5	85	4	1,522	855	47	0	622	0
46	Vallavillai	1,440	1,435	5	577	77	1,436	1,234	162	0	36	8
KANYAKUMARI TOTAL		39,402	38,647	755	8,438	662	39,115	30,929	717	7	6,163	1,586
<b>TAMIL NADU TOTAL</b>		<b>2,01,855</b>	<b>1,57,590</b>	<b>44,265</b>	<b>1,14,536</b>	<b>47,569</b>	<b>1,98,793</b>	<b>1,24,716</b>	<b>15,497</b>	<b>22,044</b>	<b>15,151</b>	<b>24,447</b>

TABLE 3. POPULATION DISTRIBUTION STRUCTURE

SI No.	Name of the village	Male		Female		Total	Average family size	Sex ratio (females per 1,000 males)		
		Adult		Children						
		Upto 5 yrs	Above 5 yrs	Upto 5 yrs	Above 5 yrs					
<b>DISTRICT: THIRUVALLUR</b>										
<b>TALUK: PONNERI</b>										
1	Arangamkuppam	485	89	364	520	74	251	1,783	3	901
2	Ernavoor Kupam	138	54	35	134	38	28	427	4	881
3	Indira Gandhi Kuppam	87	20	22	92	28	23	272	3	1,109
4	Kattukuppam	435	66	108	414	54	77	1,154	4	895
5	Kattupallikuppam	117	12	74	121	28	43	395	3	946
6	Koonan Kuppam	615	65	78	589	58	74	1,479	4	951
7	Korai Kuppam	119	57	18	134	66	22	416	3	1,144
8	Kulathurmedu	107	32	62	100	45	44	390	4	940
9	Light House Kuppam	98	20	88	114	21	60	401	4	947
10	Light House Nadu Kuppam	82	14	68	91	18	49	322	4	963
11	Pasivavaram	183	28	50	202	25	15	503	4	927
12	Pattinatharkoil Kuppam	563	94	172	602	72	170	1,673	4	1,018
13	Sathankuppam	393	60	199	382	47	136	1,217	3	867
14	Sembassi Palli Kuppam	203	21	179	214	43	110	770	4	911
15	Senjiamman Nagar	82	27	70	87	25	59	350	4	955
16	Thirumalai Nagar	370	50	134	336	67	99	1,056	3	906
17	Ulaganathapuram	565	41	228	520	42	171	1,567	4	879
18	Varivan Kuppam	276	43	91	267	33	93	803	4	959
<b>TALUK: THIRUVALLUR</b>										
19	Ennore Kuppam	409	38	105	375	39	91	1,057	3	915
20	Kasivisalatchipuram	193	46	74	187	42	68	610	3	949
21	Kasiviswanatharkoilkuppam	639	215	131	630	198	121	1,934	4	963
22	Kathivakkam Chinnakuppam	258	68	54	228	54	66	728	3	916
23	Kathivakkam Periya Kuppam	273	41	77	261	48	81	781	3	997

TABLE 3. Contd...

SI No.	Name of the village	Male				Female		Total	Average family size	Sex ratio (females per 1,000 males)
		Adult		Children		Adult	Children			
		Upto 5 yrs	Above 5 yrs	Upto 5 yrs	Above 5 yrs					
24	Nallathanneerodaikuppam	452	103	202	449	79	154	1,439	4	901
25	Nettu Kuppam	450	37	460	452	75	342	1,816	4	918
26	Ondikuppam	171	18	24	168	32	19	432	4	1,028
27	Palagaithotti Kuppam	178	22	69	172	16	56	513	4	907
28	Periyakasikoi Kuppam	708	170	155	741	147	162	2,083	3	1,016
29	Thazhankuppam	897	173	303	905	134	238	2,650	3	930
30	Thiruchinnakuppam	664	229	172	673	186	89	2,013	3	890
31	Thiruvattiyur Kuppam	605	82	136	596	63	111	1,593	3	936
	THIRUVALLUR TOTAL	10,815	2,035	4,002	10,756	1,897	3,122	32,627	4	936
<b>DISTRICT: CHENNAI</b>										
<b>TALUK: MYLAPORE</b>										
1	Appayachettiyar	321	48	90	342	50	57	908	3	978
2	Bhavani Kuppam	179	45	46	177	46	54	547	3	1,026
3	Dooming Kuppam	265	32	88	247	51	80	763	3	982
4	Mattankuppam (North)	590	43	94	623	53	85	1,488	4	1,047
5	Mattankuppam (South)	418	30	129	475	32	120	1,204	3	1,087
6	Mullimanagar	298	45	102	329	67	82	923	3	1,074
7	Nadukuppam	560	50	139	643	53	120	1,565	4	1,089
8	Nambikkai Nagar	314	41	96	363	66	81	961	3	1,131
9	Nochikuppam	715	87	210	788	87	232	2,119	3	1,094
10	Nochinagar	117	14	66	130	10	48	385	3	954
11	Odaikuppam (Odaima Nagar)	317	119	215	335	44	168	1,198	4	840
12	Olcott Kuppam	148	15	52	150	17	41	423	3	967
13	Selvaraj Gramam	243	10	40	248	15	39	595	4	1,031
14	Srinivasapuram	1,092	84	346	1,210	111	301	3,144	3	1,066

TABLE 3. Contd...

SI No.	Name of the village	Male				Female				Total	Average family size per 1,000 males)	Sex ratio (females per 1,000 males)
		Adult		Children		Adult		Children				
		Upto 5 yrs	Above 5 yrs	Upto 5 yrs	Above 5 yrs	Upto 5 yrs	Above 5 yrs	Upto 5 yrs	Above 5 yrs			
15	Thiruvanniyur Kuppam	702	182	65	182	691	88	196	1,924	3	1,027	
16	Ururkuppam	215	57	22	57	211	31	57	593	3	1,017	
<b>TALUK: TONDIARPET</b>												
17	A. J. Colony	385	76	33	76	391	23	55	963	4	949	
18	Anna Nagar	154	32	22	32	146	14	54	422	4	1,029	
19	Ashoknagar	133	28	11	28	123	7	27	329	4	913	
20	Attapalayam	426	134	44	134	458	42	126	1,230	3	1,036	
21	Bentleman Garden	209	41	30	41	243	19	31	573	4	1,046	
22	C. G. Colony	1,022	251	103	251	1,072	73	219	2,740	4	991	
23	G.M.Pettai	917	309	108	309	953	104	317	2,708	4	1,030	
24	HLL Nagar	767	291	78	291	792	88	305	2,321	4	1,043	
25	Jeevarathinam Nagar	569	122	31	122	631	39	148	1,540	4	1,133	
26	Kamraj Nagar	497	121	37	121	478	41	112	1,286	4	963	
27	Kasigarden	621	103	48	103	674	38	92	1,576	4	1,041	
28	Kasima Nagar	427	79	8	79	465	9	97	1,085	4	1,111	
29	Kasipuram 'A' Block	719	217	65	217	752	44	231	2,028	4	1,026	
30	Kasipuram 'B' Block	1,043	267	99	267	1,064	78	289	2,840	4	1,016	
31	Muthamizh Nagar	423	88	26	88	453	24	94	1,108	4	1,063	
32	Nagoorar Thottam	920	307	101	307	969	91	255	2,643	4	990	
33	Pallavan Nagar	659	191	74	191	642	65	192	1,823	4	973	
34	Panyaimarthotty	459	141	58	141	499	41	169	1,367	4	1,078	
35	Poondithangammal Street	737	211	70	211	738	64	192	2,012	4	976	
36	Poongavanam Kuppam	246	68	21	68	214	37	50	636	4	899	
37	Powerkuppam	357	99	22	99	380	30	72	960	5	1,008	
38	Puthumanai Kuppam	413	137	50	137	456	45	126	1,227	4	1,045	
39	Royapuram	290	89	26	89	319	28	71	823	3	1,032	
40	Singaravelar Nagar	1,717	441	158	441	1,744	195	445	4,700	4	1,029	



TABLE 3. Contd...

SI No.	Name of the village	Male				Female				Total	Average family size	Sex ratio (females per 1,000 males)
		Adult		Children		Adult		Children				
		Upto 5 yrs	Above 5 yrs	Upto 5 yrs	Above 5 yrs	Upto 5 yrs	Above 5 yrs	Upto 5 yrs	Above 5 yrs			
41	Thideer Nagar Pallavan Nagar	545	186	63	146	530	58	146	1,528	4	924	
42	Thilagar Nagar Tsunami Kudiyiruppu	303	145	29	121	327	33	121	958	4	1,008	
43	V.O.C. Nagar	499	146	59	115	501	42	115	1,362	3	935	
44	Vinayagapuram	310	65	19	69	337	30	69	830	4	1,107	
45	Y.M.C.A. Kuppam	553	136	53	143	576	77	143	1,538	4	1,073	
CHENNAI TOTAL		22,814	6,473	2,296	6,124	23,889	2,300	6,124	63,896	4	1,023	
<b>DISTRICT: KANCHIPURAM</b>												
<b>TALUK: CHENGALPATTU</b>												
1	Devaneri Kuppam	243	27	31	18	209	15	18	543	3	804	
2	Egatturkarikattukuppam	274	138	61	96	301	37	96	907	3	918	
3	Kanathur Reddy Kuppam	500	111	43	69	387	50	69	1,160	4	774	
4	Kovalam Kuppam	571	144	36	128	522	28	128	1,429	3	903	
5	Mamallapuram	327	71	47	52	291	33	52	821	4	845	
6	Nemmeli Kuppam	120	44	25	38	120	21	38	368	3	947	
7	Patti Pulam Kuppam	188	59	26	50	150	30	50	503	4	842	
8	Pudu Edaiyur Kuppam	53	7	6	2	50	11	2	129	4	955	
9	Pudu Kalpakkam	258	56	32	45	294	39	45	724	4	1,092	
10	Pudunemneli Kuppam	56	32	7	29	54	8	29	186	3	958	
11	Salavankuppam	21	2	1	2	13	1	2	40	4	667	
12	Semmencheri Kuppam	293	76	3	72	286	5	72	735	4	976	
13	Suleri Kattu Kuppam	265	81	34	39	270	31	39	720	3	895	
<b>TALUK: CHEYYUR</b>												
14	Alambarai North	290	138	43	138	286	69	138	964	4	1,047	
15	Alambarai South	195	26	23	0	188	10	0	442	3	811	
16	Ali Kuppam	236	59	38	56	212	28	56	629	3	889	
17	Angalaman Kuppam	74	72	15	50	90	10	50	311	4	932	

TABLE 3. Contd...

SI No.	Name of the village	Male				Female				Total	Average family size	Sex ratio (females per 1,000 males)
		Adult		Children		Adult		Children				
		Upto 5 yrs	Above 5 yrs	Upto 5 yrs	Above 5 yrs	Upto 5 yrs	Above 5 yrs	Upto 5 yrs	Above 5 yrs			
18	Kadalore Peria Kuppam	279	174	47	138	283	35	201	27	956	4	912
19	Kadapakkam Kuppam	216	70	34	82	201	27	208	39	630	3	969
20	Mudhaliyar Kuppam	214	67	40	64	208	39	142	16	632	3	969
21	Panayur Chinna Kuppam	197	16	25	24	142	16	213	20	420	3	765
22	Panayur Peria Kuppam	249	72	35	53	213	20	268	36	642	3	803
23	Paramankeri Kuppam	240	97	28	88	268	36	115	18	757	3	1,074
24	Pazhayanadu Kuppam	86	82	21	85	115	18	123	14	407	4	1,153
25	Perunthuraikuppam	117	37	19	45	123	14	73	17	355	4	1,052
26	Pudunadu Kuppam	57	46	6	39	73	17			238	3	1,183
<b>TALUK: SAIDAPET</b>												
27	Injampakkam Kuppam	231	75	8	60	222	11			607	3	933
<b>TALUK: SOLINGANALLUR</b>												
28	Chinna Neelankarai Kuppam	494	141	74	105	465	54			1,333	4	880
29	Chinnandi Kuppam	247	66	23	48	196	41			621	3	848
30	Nainar Kuppam	335	55	57	54	261	35			797	4	783
31	Panaiyur Kuppam	411	97	49	93	401	38			1,089	3	955
32	Peria Neelankarai Kuppam	163	101	29	92	180	36			601	3	1,051
<b>TALUK: ST THOMAS MOUNT</b>												
33	Palavakkam	113	71	16	51	123	13			387	4	935
<b>TALUK: TAMBARAM</b>												
34	Kottivakkam Kuppam	444	144	42	122	393	50			1,195	4	897
<b>TALUK: THIRUKAZHU KUNRAM</b>												
35	Cuddalore Chinna Kuppam	179	157	25	95	198	15			669	3	853
36	Kokilamedu Kuppam	156	31	25	33	162	22			429	3	1,024
37	Pudupattinam Kuppam	487	72	56	74	476	55			1,220	4	984
38	Sadras Kuppam (North)	270	70	40	62	255	26			723	4	903
39	Sadras Kuppam (South)	335	60	43	67	294	46			845	4	929

TABLE 3. Contd...

SI No.	Name of the village	Male				Female				Total	Average family size	Sex ratio (females per 1,000 males)
		Adult		Children		Adult		Children				
		Upto 5 yrs	Above 5 yrs	Upto 5 yrs	Above 5 yrs	Upto 5 yrs	Above 5 yrs	Upto 5 yrs	Above 5 yrs			
40	Umari Kuppam	294	22	119	299	19	85	838	4	926		
41	Uyyali Kuppam	406	42	126	329	40	100	1,043	4	817		
42	Venburushamkuppam	111	20	121	72	4	25	353	4	401		
KANCHIPURAM TOTAL		10,295	1,297	3,310	9,675	1,153	2,668	28,398	4	906		
<b>DISTRICT: VILUPPURAM</b>												
<b>TALUK: VILUPPURAM</b>												
1	Anichan Kuppam	323	38	105	295	40	71	872	3	871		
2	Anumandaikuppam	500	69	143	446	48	100	1,306	4	834		
3	Bommayar Palayam Kuppam	263	47	179	286	39	150	964	3	971		
4	Chetti Nagar Kuppam	313	22	107	270	23	86	821	4	857		
5	Chinna Mudaliyar Chavadi Kuppam	479	56	207	427	49	152	1,370	4	846		
6	Ekkivar Kuppam	494	91	245	513	76	254	1,673	3	1,016		
7	Kaipani Kuppam	231	23	69	223	17	59	622	4	926		
8	Komuttichavadi Kuppam	279	33	96	283	26	66	783	4	919		
9	Koonimedu Kuppam	434	81	292	498	61	243	1,609	3	994		
10	Mandavai Pudu Kuppam	178	30	77	164	28	85	562	4	972		
11	Mudaliar Kuppam	250	35	65	266	33	61	710	3	1,029		
12	Muthukadu Azhakan Kuppam	121	15	40	104	21	43	344	4	955		
13	Nadu Kuppam	339	55	116	336	28	78	952	4	867		
14	Nochikuppam	146	12	59	140	14	43	414	3	908		
15	Pillaichavadi Kuppam	134	11	42	145	8	45	385	3	1,059		
16	Pudu Kuppam	69	8	20	62	10	15	184	4	897		
17	Sothanai Kuppam	102	17	72	99	11	44	345	4	806		
18	Thathirayan Kuppam	107	18	23	95	17	26	286	4	932		
19	Vasavan Kuppam	284	47	100	279	26	85	821	4	905		
VILUPPURAM TOTAL		5,046	708	2,057	4,931	575	1,706	15,023	4	923		

TABLE 3. Contd...

SI No.	Name of the village	Male				Female				Total	Average family size per 1,000 males	Sex ratio (females per 1,000 males)
		Adult		Children		Adult		Children				
		Upto 5 yrs	Above 5 yrs	Upto 5 yrs	Above 5 yrs	Upto 5 yrs	Above 5 yrs	Upto 5 yrs	Above 5 yrs			
<b>DISTRICT: CUDDALORE</b>												
<b>TALUK: CHIDAMBARAM</b>												
1	C.Pudupettai	612	91	225	583	87	206	1,804	4	944		
2	Chinna Vaikal	105	8	20	96	19	16	264	3	985		
3	Chinnor North	231	25	59	219	31	60	625	3	984		
4	Chinnor South	356	49	195	356	44	159	1,159	4	932		
5	Indranagar	104	25	66	124	9	59	387	3	985		
6	Kalaingar Nagar Killai	179	56	96	186	53	85	655	4	979		
7	Killai	366	63	206	369	35	117	1,156	3	820		
8	Killai M.G.R Nagar	144	14	84	143	19	49	453	4	872		
9	Koozhaiyar	128	57	71	117	34	67	474	4	852		
10	Kumara Pettai	214	21	53	203	34	45	570	3	979		
11	M.G.R.Thittu	268	42	105	234	23	99	771	4	858		
12	Madavappallam	78	8	22	88	5	9	210	3	944		
13	Mudasa Odai	315	34	83	302	20	75	829	3	919		
14	Muzhukkuthurai	128	15	132	166	20	95	556	3	1,022		
15	Nadumudasa Odai	52	5	19	35	2	25	138	5	816		
16	Parangi Pettai	355	33	120	389	31	88	1,016	4	1,000		
17	Pillumedu	115	56	26	98	51	13	359	4	822		
18	Pudhukuppam	563	66	157	522	51	132	1,491	3	897		
19	Samiyar Pettai	894	109	217	868	102	198	2,388	3	957		
20	T.S.Petti	268	51	79	273	37	53	761	4	912		
21	Vadakku Mudasa Odai	176	16	38	171	23	39	463	3	1,013		
22	Velingarayanpettai	162	22	63	177	26	66	516	3	1,089		
<b>TALUK: CUDDALORE</b>												
23	Akkairaikori	944	91	238	939	135	209	2,556	3	1,008		
24	Annappanpettai	274	30	104	263	24	64	759	3	860		

TABLE 3. Contd...

SI No.	Name of the village	Male				Female				Total	Average family size	Sex ratio (females per 1,000 males)
		Adult		Children		Adult		Children				
		Upto 5 yrs	Above 5 yrs	Upto 5 yrs	Above 5 yrs	Upto 5 yrs	Above 5 yrs	Upto 5 yrs	Above 5 yrs			
25	Ayayam Pettai	213	16	18	172	25	30	474	4	919		
26	Chitirai Pettai	381	125	56	345	45	92	1,044	4	858		
27	Cuddalore Port	447	129	45	472	44	122	1,259	4	1,027		
28	Devanampattinam	1,415	446	174	1,468	150	462	4,115	4	1,022		
29	Kinjam Pettai	319	61	33	318	51	70	852	3	1,063		
30	Maniyar Pettai	133	23	9	113	10	19	307	3	861		
31	Nallavadu	178	55	24	170	27	36	490	4	907		
32	Nanjalingam Pettai	150	59	25	136	8	46	424	4	812		
33	Nayakkar Pettai	90	15	9	81	17	7	219	3	921		
34	Periyakuppam	644	189	63	661	56	190	1,803	4	1,012		
35	Pettodai	316	81	37	266	35	53	788	3	816		
36	Rajapettai	556	280	46	532	52	223	1,689	4	915		
37	Reddiyar Pettai	270	42	29	247	29	22	639	4	874		
38	Singara Thoppu	1,447	379	374	1,294	305	379	4,178	4	899		
39	Sonankuppam	1,089	283	122	1,020	114	292	2,920	4	954		
40	Sothikuppam	475	295	80	495	52	191	1,588	3	868		
41	Thaikkalthonidurai	275	78	36	248	15	39	691	4	776		
42	Thammanam Pettai	162	139	3	168	2	115	589	3	938		
43	Thazhanguda	508	243	134	508	106	162	1,661	3	877		
CUDDALORE TOTAL		16,099	5,416	2,304	15,635	2,058	4,578	46,090	4	935		

**DISTRICT: NAGAPATTINAM****TALUK: KEELVELUR**

1	Kameswaram	273	133	44	235	21	99	805	4	789
2	Seruthur	901	374	136	855	127	355	2,748	4	948
3	Velankanni	293	294	46	386	49	224	1,292	4	1,041
4	Vilunthamavadi	209	70	25	190	25	61	580	4	908

TABLE 3. Contd...

SI No.	Name of the village	Male				Female				Total	Average family size per 1,000 males	Sex ratio (females per 1,000 males)
		Adult		Children		Adult		Children				
		Upto 5 yrs	Above 5 yrs	Upto 5 yrs	Above 5 yrs	Upto 5 yrs	Above 5 yrs	Upto 5 yrs	Above 5 yrs			
<b>TALUK: NAGAPATTINAM</b>												
5	Akkaralpettai	2,552	388	1,153	2,479	332	979	7,883	4	926		
6	Ariyanattu Street	735	99	776	887	98	698	3,293	4	1,045		
7	Kallar	557	41	196	507	45	170	1,516	4	909		
8	Keechan Kuppam	1,268	142	455	1,156	129	406	3,556	4	907		
9	Nagore (Pattinamchery)	1,087	197	482	1,035	167	461	3,429	4	942		
10	Nambyar Nagar	1,310	178	498	1,239	131	498	3,854	4	941		
11	Samandhanpettai	548	95	225	498	72	214	1,652	4	903		
<b>TALUK: SIRKALI</b>												
12	Chinnakottaimedu	83	16	17	64	14	19	213	4	836		
13	Keezhaamoovarkarai	575	58	192	498	64	162	1,549	4	878		
14	Kodiyampalayam	425	64	201	418	40	130	1,278	3	852		
15	Koolaiyar	300	30	111	274	34	100	849	4	925		
16	Kottaimedu	188	58	39	162	31	53	531	3	863		
17	Madathukuppam	189	35	127	191	41	100	683	4	946		
18	Madavamedu	279	53	279	310	62	168	1,151	4	884		
19	Melamoovarkarai	124	8	37	108	12	28	317	3	876		
20	Nayakkarkuppam	432	104	145	404	61	121	1,267	4	860		
21	Pazhayar	1,429	209	494	1,360	177	429	4,098	4	922		
22	Poompuhar	1,016	274	1,083	1,183	220	796	4,572	4	927		
23	Puthukuppam	241	25	68	222	27	66	649	3	943		
24	Savadikuppam	89	18	25	87	20	27	266	3	1,015		
25	Tharkas	441	56	148	390	40	146	1,221	4	893		
26	Thirumullaivasal	836	131	372	757	92	302	2,490	4	860		
27	Thoduvali	809	125	349	727	101	307	2,418	4	885		
28	Vanagiri	1,182	145	428	1,076	147	423	3,401	4	938		
29	Vellamanal	79	10	45	74	6	30	244	3	821		

TABLE 3. Contd...

SI No.	Name of the village	Male				Female				Total	Average family size	Sex ratio (females per 1,000 males)
		Adult		Children		Adult		Children				
		Upto 5 yrs	Above 5 yrs	Upto 5 yrs	Above 5 yrs	Upto 5 yrs	Above 5 yrs	Upto 5 yrs	Above 5 yrs			
<b>TALUK: THARANGAMPADI</b>												
30	Chandirpadi	545	101	359	522	112	260	1,899	4	890		
31	Chennankudi	699	94	276	636	84	214	2,003	4	874		
32	Chinnamedu	135	34	140	139	34	104	586	4	896		
33	Kuttiyandiyur	445	61	164	398	52	155	1,275	4	903		
34	Permalpettai	487	84	189	455	44	164	1,423	4	872		
35	Pudupettai	435	34	37	388	52	109	1,055	4	1,085		
36	Tharangambadi	1,515	239	602	1,480	199	501	4,536	4	925		
37	Thazhampettai	178	25	68	143	13	51	478	4	764		
38	Vellakkovil	170	33	62	140	26	36	467	4	762		
<b>TALUK: VEDARANYAM</b>												
39	Annappettai	245	16	43	210	17	45	576	4	895		
40	Arcottuthurai	877	79	507	947	70	442	2,922	4	997		
41	Kodiakkadu	890	77	255	787	70	217	2,296	4	879		
42	Kodikkarai	756	179	13	797	148	4	1,897	4	1,001		
43	Kovilthavu	176	22	17	168	15	28	426	4	981		
44	Manyantheevu	232	33	105	201	27	88	686	4	854		
45	Naluvethapathy	317	20	45	253	22	41	698	4	827		
46	Pannal	130	13	45	120	17	38	363	3	931		
47	Pushpavanam	390	37	133	382	38	106	1,086	4	939		
48	Seruthalaikkadu	346	54	145	345	44	133	1,067	3	958		
49	Sinthamanikadu	246	12	51	245	23	45	622	3	1,013		
50	Vanavanmahadevi	334	40	145	353	54	125	1,051	4	1,025		
51	Vellapallam	381	47	286	387	51	270	1,422	4	992		
52	Voimedu	159	18	28	124	13	32	374	4	824		
<b>NAGAPATTINAM TOTAL</b>		<b>28,538</b>	<b>4,162</b>	<b>12,531</b>	<b>27,392</b>	<b>3,610</b>	<b>10,780</b>	<b>87,013</b>	<b>4</b>	<b>924</b>		

TABLE 3. Contd...

SI No.	Name of the village	Male				Female				Total	Average family size per 1,000 males)	Sex ratio (females per 1,000 males)
		Adult		Children		Adult		Children				
		Upto 5 yrs	Above 5 yrs	Upto 5 yrs	Above 5 yrs	Upto 5 yrs	Above 5 yrs	Upto 5 yrs	Above 5 yrs			
<b>DISTRICT: THIRUVARUR</b>												
<b>TALUK: THIRUTHURAIPPOONDI</b>												
1	Alangadu	335	10	63	287	13	44	752	4	843		
2	Duraikkadu	658	78	164	611	75	157	1,743	4	937		
3	Jambuvanodai	268	32	85	246	10	69	710	4	844		
4	Karalthidal	96	4	16	104	6	22	248	4	1,138		
5	Karaiyankadu	217	16	23	192	13	26	487	4	902		
6	Karpaganather Kulam	351	22	73	343	32	59	880	4	973		
7	Keezha Vadiyakkadu	615	142	94	538	156	128	1,673	5	966		
8	Munangadu	393	35	54	395	30	60	967	4	1,006		
9	Pettai	301	39	82	271	31	78	802	4	900		
10	Sengankadu	689	26	173	632	55	170	1,745	4	965		
11	Thondiyakkadu	576	47	98	544	39	59	1,363	4	890		
12	Uppur	184	6	26	159	7	31	413	4	912		
13	Veeranveyal	188	15	76	195	32	72	578	4	1,072		
	THIRUVARUR TOTAL	4,871	472	1,027	4,517	499	975	12,361	4	941		
<b>DISTRICT: THANJAVUR</b>												
<b>TALUK: PERAVURANI</b>												
1	Adaikathevam	165	52	246	167	60	173	863	5	864		
2	Ammanichathiram	30	13	46	30	13	21	153	5	719		
3	Annanagar Puduthuru	193	22	62	182	27	52	538	4	942		
4	Ganeshapuram	282	35	63	259	38	63	740	4	947		
5	Kalimankuda	254	31	122	244	42	109	802	5	971		
6	Karankuda	175	40	55	168	18	57	513	4	900		
7	Manthiripattinam	210	23	55	199	22	38	547	4	899		
8	Metupalayam	25	2	24	22	5	15	93	4	824		



TABLE 3. Contd...

SI No.	Name of the village	Male				Female				Total	Average family size	Sex ratio (females per 1,000 males)
		Adult		Children		Adult		Children				
		Upto 5 yrs	Above 5 yrs	Upto 5 yrs	Above 5 yrs	Upto 5 yrs	Above 5 yrs	Upto 5 yrs	Above 5 yrs			
9	Pillaiyarthidal	150	19	38	152	27	30	416	4	1,010		
10	Pudutheru	97	6	25	69	6	23	226	5	766		
11	Sambaipattinam	159	13	190	154	19	108	643	4	776		
12	Sembiyan Madevipattinam	122	21	35	123	15	33	349	4	961		
13	Senthalaipattinam	617	47	1,050	621	204	779	3,318	5	936		
14	Sethubavachatram	653	65	204	661	78	265	1,926	4	1,089		
15	Somanathanpattinam	93	9	20	88	7	25	242	5	984		
16	Subbamal Chathiram	72	10	27	68	11	28	216	5	982		
17	Vallavanpattinam	126	30	104	126	15	92	493	4	896		
<b>TALUK: THANJAVUR</b>												
18	Arumugakittangi	166	20	42	154	12	40	434	4	904		
19	Chinnamanai	172	22	45	167	34	62	502	4	1,100		
20	Eripurakkurai	609	52	143	549	51	125	1,529	4	902		
21	Gandhinagar	226	36	150	230	50	163	855	4	1,075		
22	Kalivayalhothtam	1,162	179	250	1,115	197	262	3,165	4	989		
23	Karaiyoor Street	1,040	136	363	990	121	345	2,995	4	946		
24	Keezhathottam	294	105	270	295	104	314	1,382	6	1,066		
25	Kollukadu	244	61	183	244	51	142	925	6	895		
26	Mallipattinam	672	111	158	655	101	196	1,893	4	1,012		
27	Manora Colony	130	22	58	134	13	42	399	4	900		
28	Maravakkadu	532	46	319	559	47	236	1,739	4	939		
29	Pudupattinam	458	47	140	402	60	117	1,224	3	898		
30	Thambikkottai	485	11	112	410	22	126	1,166	4	918		
31	Tharagar Street	144	4	134	120	7	102	511	5	812		
THANJAVUR TOTAL		9,757	1,290	4,733	9,357	1,477	4,183	30,797	4	952		

TABLE 3. Contd...

SI No.	Name of the village	Male				Female				Total	Average family size per 1,000 males)	Sex ratio (females per 1,000 males)
		Adult		Children		Adult		Children				
		Upto 5 yrs	Above 5 yrs	Upto 5 yrs	Above 5 yrs	Upto 5 yrs	Above 5 yrs	Upto 5 yrs	Above 5 yrs			
<b>DISTRICT: PUDUKKOTTAI</b>												
<b>TALUK: AVUDAYARKOIL</b>												
1	Arasagaripattinam	186	21	48	178	36	46	515	5	1,020		
2	Enathi	167	25	62	167	6	39	466	5	835		
3	Gopalapattinam	391	70	344	411	67	219	1,502	4	866		
4	Mimisal	37	0	14	31	3	20	105	4	1,059		
5	Muthukuda	441	56	469	497	58	370	1,891	4	958		
6	R. Pudupattinam	724	102	270	677	120	210	2,103	4	919		
<b>TALUK: MANAMELKUDI</b>												
7	Alaganvayal	129	8	42	131	14	34	358	4	1,000		
8	Ampapattinam	125	22	45	111	10	51	364	5	896		
9	Anthonyarpuram	377	42	114	366	24	103	1,026	4	925		
10	Athipattinam	133	10	48	114	13	40	358	5	874		
11	Ayyampattinam	178	14	66	130	20	51	459	5	779		
12	Chellanenthal	963	62	283	849	48	225	2,430	4	858		
13	Embavayal	245	8	43	234	2	56	588	4	986		
14	Jagathapattinam	157	18	31	152	14	40	412	4	1,000		
15	Kandanivayal	52	8	12	61	7	18	158	4	1,194		
16	Kattumavadi	299	36	72	282	43	59	791	4	943		
17	Keezhakudiyiruppu	155	15	57	193	12	46	478	4	1,106		
18	Kottaipattinam	1,500	107	883	1,447	72	777	4,786	5	922		
19	Krishnarajipattinam	419	31	197	342	36	172	1,197	5	850		
20	Kumarappam Vayal	208	9	20	181	14	15	447	5	886		
21	Melasthanam	135	23	52	131	13	38	392	4	867		
22	Mudukkan Vayal	106	8	68	106	8	41	337	4	852		
23	Mumbalai	189	29	54	194	27	56	549	4	1,018		
24	Muthanenthal	144	3	23	131	9	24	334	4	965		

TABLE 3. Contd...

SI No.	Name of the village	Male				Female		Total	Average family size	Sex ratio (females per 1,000 males)
		Adult		Children		Adult	Children			
		Upto 5 yrs	Above 5 yrs	Upto 5 yrs	Above 5 yrs					
25	Palakkudi	231	6	19	202	4	14	476	4	859
26	Pattangadu	110	3	5	96	14	16	244	3	1,068
27	Ponnagaram	422	29	144	378	53	153	1,179	4	982
28	Prathabiramanpattinam	215	37	94	222	38	81	687	4	986
29	Pudukudi	769	88	285	654	76	258	2,130	4	865
30	Seetharamanpattinam	56	8	53	56	7	40	220	4	880
31	Thirumangalapattinam	61	1	18	49	4	16	149	5	863
32	Thulasiyapattinam	22	1	2	27	1	3	56	4	1,240
33	Vadakku Ammapattinam	349	43	109	381	52	109	1,043	3	1,082
34	Vadakku Manamalkudi	107	6	13	97	11	21	255	4	1,024
PUDUJKOTTAI TOTAL		9,802	949	4,059	9,278	936	3,461	28,485	4	923
<b>DISTRICT: RAMANATHAPURAM</b>										
<b>TALUK: KADALADI</b>										
1	Adan Cherry	141	5	44	134	11	35	370	4	947
2	Adham Chery	124	9	29	107	13	27	309	4	907
3	Chinna Ervadi	667	83	219	649	78	169	1,865	5	925
4	Kalpar	115	6	23	108	8	22	282	4	958
5	Kamarajapuram	144	17	42	115	9	33	360	5	773
6	Kanniarajapuram	556	42	129	460	34	104	1,325	4	823
7	Keezhamuntal	432	32	146	420	39	162	1,231	5	1,018
8	Manickam Nagar	195	14	74	158	14	74	529	4	869
9	Melamunthal	162	13	82	170	19	80	526	4	1,047
10	Meyyappan Valasai	98	9	17	90	12	19	245	4	976
11	Mookaiyur	372	57	99	329	72	99	1,028	4	947
12	Munthal Colony	94	7	27	96	8	39	271	5	1,117
13	Narippaiyur North	834	89	278	754	80	222	2,257	4	879

TABLE 3. Contd...

SI No.	Name of the village	Male				Female				Total	Average family size per 1,000 males)	Sex ratio (females per 1,000 males)
		Adult		Children		Adult		Children				
		Upto 5 yrs	Above 5 yrs	Upto 5 yrs	Above 5 yrs	Upto 5 yrs	Above 5 yrs	Upto 5 yrs	Above 5 yrs			
14	Narippaiyur South	767	43	530	656	415	2,467	4	841			
15	Oppilan	66	3	17	65	26	183	4	1,128			
16	Perianayagipuram	170	17	49	129	35	414	5	754			
17	Pichaimoopan Valasai	154	16	43	147	47	436	4	1,047			
18	Pudukudiyiruppu	141	8	31	111	30	326	4	811			
19	Rochma Nagar	406	35	115	336	109	1,052	4	892			
20	Sadaimunian Valasai	377	26	100	351	66	937	4	863			
21	T. Mariyur	860	68	204	755	246	2,231	4	971			
22	Valinokkam	1,339	163	644	1,262	670	4,237	5	974			
23	Vellapatty	600	90	163	509	163	1,598	4	873			
24	Veppamarathupanai	171	17	58	140	59	454	4	846			
<b>TALUK: KILAKKARAI</b>												
25	Bharathi Nagar	341	29	61	332	29	840	4	949			
26	Chittan Kadu	60	10	27	59	10	175	4	804			
27	Five Acre	68	8	19	76	18	195	4	1,053			
28	Ilangamani	68	9	11	70	9	175	4	989			
29	Indhranagar	117	13	24	102	16	287	4	864			
30	Kalimangundu	232	17	51	216	37	604	4	1,013			
31	Kaikadu	53	9	9	60	12	154	4	1,169			
32	Karan	93	12	16	78	18	227	5	876			
33	Karichangundu	45	2	5	48	7	117	4	1,250			
34	Kattayan Valasai	191	12	25	165	24	427	4	873			
35	Kattayanperan Valasai	102	10	18	92	12	253	4	946			
36	Keezhakkurai	787	37	141	707	136	1,877	5	945			
37	Kollan Thoppu	33	3	11	34	2	96	4	1,043			
38	Krishnapuram	252	27	50	222	36	603	4	833			
39	Kupachi Valasai	86	6	11	73	8	196	4	903			

TABLE 3. Contd...

SI No.	Name of the village	Male				Female		Total	Average family size	Sex ratio (females per 1,000 males)
		Adult		Children		Adult	Children			
		Upto 5 yrs	Above 5 yrs	Upto 5 yrs	Above 5 yrs					
40	Kuppai Valasai	49	6	10	61	3	8	137	4	1,108
41	Kuthukal Valasai	146	6	32	123	24	27	358	4	946
42	Manghaleshwarinagar	294	43	63	273	35	50	758	4	895
43	Mayakulam	37	1	9	39	4	10	100	3	1,128
44	Meenavarkuppam	248	20	56	246	17	48	635	4	960
45	Mottakizhavan Valasai	104	10	19	103	7	31	274	4	1,060
46	Mottayanvalasai	87	9	16	74	7	17	210	4	875
47	Mutharaiyar Nagar	137	17	30	128	15	29	356	4	935
48	Muthupettai	453	37	98	525	48	117	1,278	4	1,173
49	Pakkiripallivasal	199	14	48	193	18	45	517	3	981
50	Pannaikkarai	45	10	11	47	5	18	136	6	1,061
51	Pannattar Street	226	12	38	208	27	35	546	4	978
52	Periyapattiam	2,477	290	742	2,435	256	640	6,840	5	949
53	Pudukudiyiruppu North	184	15	86	193	13	71	562	5	972
54	Sedukarai	96	10	34	104	9	21	274	4	957
55	Sethunagar	264	19	47	269	23	59	681	5	1,064
56	Thalai Thoppu	160	9	37	144	17	37	404	4	961
57	Thinaikulam	283	30	66	266	30	63	738	4	947
58	Velayuthapuram	108	16	33	103	8	28	296	4	885
59	Vellaiyan Valasai	81	11	19	77	7	16	211	4	901
<b>TALUK: RAMANATHAPURAM</b>										
60	Agasthiyerkottam	146	24	45	159	23	37	434	3	1,019
61	Akaida Valasai	142	12	33	141	11	17	356	5	904
62	Alagathanvalasai	261	39	86	232	31	65	714	4	850
63	Ammankoil Kudiyiruppu	213	18	83	210	18	99	641	5	1,041
64	Ananthapuram	147	15	50	140	11	54	417	5	967
65	Anjeneyapuram	174	17	27	139	14	28	399	4	830

TABLE 3. Contd...

SI No.	Name of the village	Male				Female				Total	Average family size per 1,000 males)	Sex ratio (females per 1,000 males)
		Adult		Children		Adult		Children				
		Upto 5 yrs	Above 5 yrs	Upto 5 yrs	Above 5 yrs	Upto 5 yrs	Above 5 yrs	Upto 5 yrs	Above 5 yrs			
66	Athangarai	642	52	180	632	39	155	1,700	4	945		
67	Athiyaman	82	2	13	77	0	28	202	4	1,082		
68	Devarnagar	185	15	42	169	9	30	450	4	860		
69	Devipattinam (North)	582	61	244	513	66	253	1,719	4	938		
70	Devipattinam (South)	863	133	274	772	117	277	2,436	4	918		
71	Dharga Valasai	418	50	125	364	33	145	1,135	4	914		
72	Edayar Valasai	104	14	19	100	13	23	273	5	993		
73	Iranian Valasai	180	17	79	173	13	51	513	5	859		
74	Irumani	636	45	179	574	75	173	1,682	4	956		
75	Kadukkai Valasai	77	0	2	73	1	2	155	4	962		
76	Kalangiam Nagar	781	91	216	765	95	208	2,156	4	982		
77	Kalkinattu Valasai	129	18	20	124	11	10	312	4	868		
78	Kannamunai	80	6	31	54	6	42	219	5	872		
79	Kilackupudu Nagar	224	23	50	203	30	46	576	4	939		
80	Krishnapuram	180	36	55	179	13	58	521	4	923		
81	Kumbaram	341	33	68	317	40	71	870	4	968		
82	Kunjar Valasai	253	4	81	203	4	66	611	4	808		
83	Manangudi	58	1	1	57	4	4	125	4	1,083		
84	Mandapam	2,174	253	893	2,135	253	857	6,565	4	977		
85	Mani Valasai	97	8	22	84	10	31	252	4	984		
86	Manthoppu	266	11	11	280	10	18	596	4	1,069		
87	Maraykayar Pattinam	78	11	23	73	18	30	233	4	1,080		
88	Mudiveeran Pattinam	358	41	110	366	39	97	1,011	4	986		
89	Munaikkadu	215	61	110	216	53	110	765	5	982		
90	Muthuregunatha Puram	123	2	36	118	6	30	315	4	957		
91	Nadumankadu	52	10	14	45	1	6	128	4	684		
92	Nagachi	96	7	26	95	9	24	257	4	992		

TABLE 3. Contd...

SI No.	Name of the village	Male				Female				Total	Average family size	Sex ratio (females per 1,000 males)
		Adult		Children		Adult		Children				
		Upto 5 yrs	Above 5 yrs	Upto 5 yrs	Above 5 yrs	Upto 5 yrs	Above 5 yrs	Upto 5 yrs	Above 5 yrs			
93	Naraiyurani	456	7	29	7	402	37	16	947	4	925	
94	Nochiyurani	305	18	20	18	280	14	8	645	4	880	
95	Palanivalasai	346	90	29	90	306	24	71	866	4	862	
96	Palkulam	49	21	0	21	45	1	17	133	4	900	
97	Pathanenthal	92	11	0	11	70	2	14	189	3	835	
98	Pillimadam	219	43	32	43	217	32	54	597	5	1,031	
99	Pirappan Valasai	256	74	39	74	253	42	81	745	5	1,019	
100	Pudumadam	1,408	430	124	430	1,249	161	408	3,780	4	927	
101	Puduvalasai Chathiram	128	46	19	46	108	13	49	363	5	881	
102	Puthukudiyuruppu	121	21	13	21	119	6	36	316	4	1,039	
103	Salaithottam	69	15	9	15	60	4	16	173	4	860	
104	Salaivalasai	115	12	8	12	103	12	13	263	4	948	
105	Samathuvapuram	61	25	3	25	69	2	32	192	4	1,157	
106	Sambai	141	22	19	22	113	21	10	326	4	791	
107	Samythoppu	186	50	25	50	152	16	49	478	5	831	
108	Sathakon Valasai	100	26	0	26	91	0	28	245	4	944	
109	Seeniappadharga	192	63	27	63	169	26	51	528	4	872	
110	Settipanai	177	73	18	73	152	5	47	472	4	761	
111	Shanmugavel Pattinam	114	15	15	15	96	21	14	275	4	910	
112	Sivagamipuram	296	81	27	81	255	14	83	756	4	871	
113	Sogaiyanthhooppu	165	43	13	43	143	13	51	428	5	937	
114	Soorankattu Valasai	300	7	2	7	282	20	18	629	4	1,036	
115	Sundaramudayam	153	45	0	45	157	0	52	407	5	1,056	
116	Teacher Kudiyuruppu	106	27	22	27	86	13	16	270	5	742	
117	Thillai Nachiamman Kudiyaruppu	142	54	0	54	133	0	47	376	4	918	
118	Thoppa Valasai	102	15	9	15	98	16	21	261	4	1,071	
119	Thoppu Valasai	89	22	10	22	82	5	32	240	4	983	

TABLE 3. Contd...

SI No.	Name of the village	Male				Female				Total	Average family size per 1,000 males	Sex ratio (females per 1,000 males)
		Adult		Children		Adult		Children				
		Upto 5 yrs	Above 5 yrs	Upto 5 yrs	Above 5 yrs	Upto 5 yrs	Above 5 yrs	Upto 5 yrs	Above 5 yrs			
120	Thuthivalasai	248	29	92	226	32	68	695	4	883		
121	Valayarvadi	437	6	124	391	11	115	1,084	4	912		
122	Vattan Valasai	190	20	48	182	19	46	505	5	957		
123	Vedalai	984	160	387	926	168	334	2,959	4	933		
<b>TALUK: RAMESWARAM</b>												
124	Akkamadam	680	85	351	637	106	232	2,091	4	874		
125	Anthonyar Puram	365	41	139	320	55	137	1,057	4	939		
126	Ariyan Kundu	220	11	182	222	19	109	763	4	847		
127	Cherankottai	409	45	133	401	48	99	1,135	4	934		
128	Chinnappalam	305	41	125	298	40	100	909	5	930		
129	Erakadu	889	112	141	777	83	116	2,118	4	855		
130	Francis Nagar	640	73	208	531	73	206	1,731	4	879		
131	Karaiyur	793	101	231	736	110	221	2,192	4	948		
132	Kudieruppu	272	25	201	276	26	154	954	6	916		
133	Kudukal	336	57	119	304	54	81	951	4	857		
134	Mangadu	216	20	58	194	22	33	543	4	847		
135	Mugunthirayar Chathiran	115	25	54	112	24	61	391	5	1,015		
136	Mundal Munai	97	15	32	109	6	36	295	5	1,049		
137	Nalupanai	153	12	63	150	23	47	448	4	965		
138	Natarajapuram	715	56	153	655	83	159	1,821	5	971		
139	Olaikkuda	533	26	533	494	28	495	2,109	7	931		
140	Pamban	1,632	203	521	1,546	198	484	4,584	4	946		
141	Pillai Kulam	7	0	3	5	0	0	15	5	500		
142	Ramakrishna Puram	739	70	333	670	78	330	2,220	4	944		
143	Rameswaram	4,806	411	1,791	4,706	417	1,631	13,762	4	964		
144	Sambai	321	19	70	291	35	81	817	4	993		
145	Savariar Nagar	1,169	115	366	1,080	94	357	3,181	5	928		



TABLE 3. Contd...

SI No.	Name of the village	Male				Female				Total	Average family size	Sex ratio (females per 1,000 males)
		Adult		Children		Adult		Children				
		Upto 5 yrs	Above 5 yrs	Upto 5 yrs	Above 5 yrs	Upto 5 yrs	Above 5 yrs	Upto 5 yrs	Above 5 yrs			
146	Soosaiyappar Pattinam	732	103	273	607	100	212	2,027	5	829		
147	Sudukattampatti	797	31	795	737	58	736	3,154	7	943		
148	Thangachimadam	1,348	119	470	1,230	189	406	3,762	4	942		
149	Therkuvadi	666	91	166	672	70	154	1,819	5	971		
150	Thoppukadu	286	28	86	266	25	72	763	4	908		
151	Vadakadu	156	8	40	154	18	36	412	4	1,020		
152	Vallathadi	334	42	82	333	41	90	922	4	1,013		
153	Verkkodu	1,074	82	361	996	81	312	2,906	4	916		
154	Victoria Nagar	824	106	261	753	99	235	2,278	5	913		
155	Villundi	335	53	157	345	38	115	1,043	3	914		
<b>TALUK: THIRUVADANAI</b>												
156	Kadaloor	119	7	24	102	4	27	283	4	887		
157	Karangadu	475	59	314	477	69	293	1,687	4	989		
158	Langiadi	107	13	85	122	21	98	446	4	1,176		
159	M.R. Pattinam	88	14	45	92	11	37	287	5	952		
160	Manakudi	161	10	21	128	13	15	348	5	813		
161	Morpanai	1,047	185	478	913	145	437	3,205	5	874		
162	Mullimunai	678	171	554	701	132	414	2,650	5	889		
163	Nambuthalai	1,172	206	467	1,085	151	436	3,517	5	906		
164	Narenthal	124	17	39	111	13	31	335	4	861		
165	P. V. Pattinam	190	17	55	154	13	39	468	4	786		
166	Passipattinam	587	116	596	644	141	403	2,487	4	915		
167	Pudu Pattinam	315	47	90	261	45	77	835	5	847		
168	Pudukadu	171	18	40	159	19	38	445	4	943		
169	Puthukudi	613	98	329	562	124	252	1,978	5	902		
170	Sambai	84	14	54	81	7	63	303	4	993		
171	Soliakudi (M.V. Pattinam)	146	23	127	163	43	108	610	5	1,061		

TABLE 3. Contd...

SI No.	Name of the village	Male				Female				Total	Average family size per 1,000 males)	Sex ratio (females per 1,000 males)
		Adult		Children		Adult		Children				
		Upto 5 yrs	Above 5 yrs	Upto 5 yrs	Above 5 yrs	Upto 5 yrs	Above 5 yrs	Upto 5 yrs	Above 5 yrs			
172	Sunarapandia Pattinam	699	125	23	110	378	13	110	1,348	7	591	
173	Thamothara Pattinam	242	92	57	83	198	44	83	716	5	831	
174	Theerdhandathanam	120	33	8	18	95	8	18	282	4	752	
175	Thiruppalakudi (North)	1,167	468	203	427	1,005	177	427	3,447	5	875	
176	Thiruppalakudi (South)	603	508	287	396	558	334	396	2,686	7	921	
177	Thondi (Mahasakthipuram)	627	248	69	207	560	60	207	1,771	5	876	
178	V. S. Madam	90	34	24	28	70	11	28	257	4	736	
RAMANATHAPURAM TOTAL		66,884	23,715	7,427	21,367	62,019	7,503	21,367	1,88,915	4	927	
<b>DISTRICT: TUTICORIN</b>												
<b>TALUK: OTTAPIDARAM</b>												
1	Pattinamaruthur	133	65	18	63	121	20	63	420	4	944	
2	Tharuvaikulam	1,832	743	253	714	1,679	274	714	5,495	4	943	
3	Vellapatti	422	210	62	141	424	85	141	1,344	4	937	
<b>TALUK: SATHANKULAM</b>												
4	Periyathazhai	1,685	676	207	596	1,532	219	596	4,915	4	914	
<b>TALUK: SRIVAIKUNDAM</b>												
5	Pazhayakayal	686	247	66	259	684	67	259	2,009	4	1,011	
<b>TALUK: TIRUCHENDUR</b>												
6	Alanthalai	933	505	102	494	880	115	494	3,029	4	967	
7	Amalinagar	891	371	145	332	813	118	332	2,670	4	898	
8	Jeevanagar	65	48	17	23	71	12	23	236	4	815	
9	Komputhurai	147	54	11	34	126	27	34	399	4	882	
10	Kulasekara Patnam	304	127	36	125	292	37	125	921	4	972	
11	Manapadu	1,625	601	202	493	1,600	205	493	4,726	4	946	
12	Punnakayal	2,965	813	464	631	2,729	414	631	8,016	4	890	

TABLE 3. Contd...

SI No.	Name of the village	Male				Female				Total	Average family size	Sex ratio (females per 1,000 males)
		Adult		Children		Adult		Children				
		Upto 5 yrs	Above 5 yrs	Upto 5 yrs	Above 5 yrs	Upto 5 yrs	Above 5 yrs	Upto 5 yrs	Above 5 yrs			
13	Singithurai	361	74	364	380	61	273	1,513	4	894		
14	Tsunami Nagar (Anna Nagar)	20	5	31	26	4	19	105	4	875		
15	Veerapandia Pattinam	630	59	222	590	39	186	1,726	4	895		
<b>TALUK: TUTICORIN</b>												
16	Alangarathatu	500	64	178	442	73	174	1,431	4	929		
17	Ananda Nagar	298	50	154	302	47	162	1,013	5	1,018		
18	Inico Nagar	294	50	115	289	31	120	899	3	959		
19	Keezhavaipar	637	102	224	607	63	228	1,861	4	933		
20	Loorthammalpuram	772	94	337	742	89	320	2,354	4	957		
21	Meenavar Colony	326	50	138	339	50	137	1,040	4	1,023		
22	Mettupatti	581	99	217	580	100	192	1,769	4	972		
23	Periasampuram	357	32	321	337	38	260	1,345	4	894		
24	Rajapalayam	230	24	40	208	29	62	593	4	1,017		
25	Siluvaipatti	1,039	223	829	1,071	176	695	4,033	4	929		
26	Talamuthunagar	838	92	326	804	89	305	2,454	4	954		
27	Threspuram	4,267	613	1,638	4,072	650	1,647	12,887	4	977		
28	Tuticorin F.H.	4,021	583	1,304	3,918	540	1,153	11,519	4	950		
29	VOC Statue	21	5	8	16	4	8	62	4	824		
<b>TALUK: VILATHIKULAM</b>												
30	Sippikulam	254	32	55	218	32	61	652	4	912		
31	Vembar (North)	320	23	130	283	47	96	899	4	901		
32	Vembar (South)	603	83	678	613	98	577	2,652	4	944		
TUTICORIN TOTAL		28,057	3,940	11,769	26,788	3,853	10,580	84,987	4	942		
<b>DISTRICT: TIRUNELVELI</b>												
<b>TALUK: RADHAPURAM</b>												
1	Indiathakarai	1,852	248	1,034	1,866	235	881	6,116	4	951		

TABLE 3. Contd...

SI No.	Name of the village	Male				Female				Total	Average family size per 1,000 males)	Sex ratio (females per 1,000 males)
		Adult		Children		Adult		Children				
		Upto 5 yrs	Above 5 yrs	Upto 5 yrs	Above 5 yrs	Upto 5 yrs	Above 5 yrs	Upto 5 yrs	Above 5 yrs			
2	Kooduthalai	383	130	48	130	364	41	108	1,074	4	914	
3	Kootapannai	377	120	53	120	351	37	114	1,052	4	913	
4	Koottapuli	1,398	401	159	401	1,393	134	377	3,862	4	972	
5	Kuthankuzhi	1,671	568	208	568	1,489	215	554	4,705	4	923	
6	Periathalai	227	80	35	80	211	38	80	671	4	962	
7	Perumanal	599	196	61	196	637	60	195	1,748	4	1,042	
8	Thomaiyarpuram	251	62	22	62	4	5	62	406	4	212	
9	Uvari	1,672	754	171	754	1,625	181	632	5,035	4	939	
	TIRUNELVELI TOTAL	8,430	3,345	1,005	3,345	7,940	946	3,003	24,669	4	930	
<b>DISTRICT: KANYAKUMARI</b>												
<b>TALUK: AGASTHEESWARAM</b>												
1	Annainagar	551	107	53	107	516	60	118	1,405	4	976	
2	Arokiapuram	1,095	332	130	332	998	133	293	2,981	4	915	
3	Azhikkal	789	217	83	217	734	79	160	2,062	4	893	
4	Chinnamuttom	638	354	112	354	636	92	314	2,146	4	944	
5	Kanyakumari	2,966	994	379	994	2,941	304	875	8,459	4	950	
6	Keezhamannakkudi	780	224	83	224	773	81	247	2,188	4	1,013	
7	Kesavan Puthenthurai	662	198	47	198	649	61	187	1,804	4	989	
8	Kovalam	1,253	642	166	642	1,307	169	539	4,076	4	978	
9	Manakkudy	1,638	464	206	464	1,519	235	476	4,538	4	966	
10	Pallam	846	243	88	243	785	72	238	2,272	4	930	
11	Periyakaadu	364	90	48	90	367	35	92	996	3	984	
12	Pillaihooppu-Melathurai	651	179	75	179	599	74	159	1,737	4	919	
13	Pozhikkarai	481	211	50	211	531	48	134	1,455	4	961	
14	Puthenthurai	604	159	83	159	643	62	121	1,672	4	976	
15	Puthugramam	258	64	19	64	245	26	57	669	4	962	

TABLE 3. Contd...

SI No.	Name of the village	Male				Female				Total	Average family size	Sex ratio (females per 1,000 males)
		Adult		Children		Adult		Children				
		Upto 5 yrs	Above 5 yrs	Upto 5 yrs	Above 5 yrs	Upto 5 yrs	Above 5 yrs	Upto 5 yrs	Above 5 yrs			
16	Rajakkamanglam Thurai	1,594	205	421	1,569	173	369	4,331	4	951		
17	Siluvaiyanagar	115	14	38	127	11	40	345	3	1,066		
18	Vavathurai	464	59	115	427	72	90	1,227	4	923		
<b>TALUK: KALKULAM</b>												
19	Chinnavilai	441	56	125	391	38	119	1,170	4	881		
20	Colachel	2,964	394	882	2,836	460	918	8,454	4	994		
21	Keezhakadiyapattinam	1,163	94	354	1,092	96	259	3,058	4	898		
22	Keezhamuttom	687	82	182	600	83	209	1,843	4	938		
23	Kodimunai	2,222	271	662	2,042	262	701	6,160	4	952		
24	Kottilpadu	1,177	113	368	1,073	160	328	3,219	4	941		
25	Kurumpanai	2,103	225	683	1,961	237	673	5,882	4	954		
26	Mela Kadiyapatnam	1,129	108	337	1,043	115	318	3,050	4	938		
27	Melamuttom	1,686	182	487	1,551	160	438	4,504	4	913		
28	Periyavillai	507	47	145	507	50	122	1,378	4	971		
29	Puthoor	1,007	96	289	1,004	79	293	2,768	4	989		
30	Simon Colony	664	83	227	633	74	194	1,875	4	925		
31	Vaniyakudi	1,371	223	323	1,321	212	249	3,699	4	930		
<b>TALUK: VILAVANKODE</b>												
32	Enayam	1,886	139	1,674	1,962	191	1,521	7,373	5	993		
33	Enayam Puthen Thurai	2,052	287	726	1,834	282	676	5,857	5	911		
34	Eraviputhenthurai	1,231	177	631	1,240	195	525	3,999	4	961		
35	Eraymanthurai	590	100	452	651	94	309	2,196	3	923		
36	Ezhudesam Chinnathurai	1,998	241	687	1,942	259	695	5,822	4	990		
37	Helen Colony	307	54	242	318	50	183	1,154	4	914		
38	Keezhamidalam	519	46	133	469	60	106	1,333	3	910		
39	Marthandanthurai	1,578	197	670	1,475	200	620	4,740	4	939		
40	Melmidalam	756	64	229	685	64	225	2,023	4	929		

TABLE 3. Contd...

SI No.	Name of the village	Male				Female				Total	Average family size per 1,000 males)	Sex ratio (females per 1,000 males)
		Adult		Children		Adult		Children				
		Upto 5 yrs	Above 5 yrs	Upto 5 yrs	Above 5 yrs	Upto 5 yrs	Above 5 yrs	Upto 5 yrs	Above 5 yrs			
41	Mullurthurai	792	90	203	718	100	208	2,111	4	946		
42	Neerodi	2,089	278	760	1,846	270	729	5,972	4	910		
43	Poothurai	1,260	206	737	1,236	191	546	4,176	4	896		
44	Ramanthurai	1,142	136	601	810	153	433	3,275	4	743		
45	Thoothoor	1,921	274	617	1,795	265	555	5,427	4	930		
46	Vallavillai	2,018	213	677	1,856	218	584	5,566	4	914		
	KANYAKUMARI TOTAL	53,009	6,376	19,155	50,257	6,405	17,245	1,52,447	4	941		
	<b>TAMIL NADU TOTAL</b>	<b>2,74,417</b>	<b>34,261</b>	<b>1,01,592</b>	<b>2,62,434</b>	<b>33,212</b>	<b>89,792</b>	<b>7,95,708</b>	<b>4</b>	<b>939</b>		

TABLE 4. EDUCATIONAL STATUS

SI No.	Name of the village	Primary		Higher Secondary		Above Higher Secondary		Graduation and above	
		Male	Female	Male	Female	Male	Female	Male	Female
<b>DISTRICT: THIRUVALLUR</b>									
<b>TALUK: PONNERI</b>									
1	Arangamkuppam	319	349	208	133	62	57	55	27
2	Ernavoor Kupam	66	67	33	23	10	7	1	0
3	Indira Gandhi Kuppam	54	56	10	8	5	3	2	2
4	Kattukuppam	183	189	230	174	63	24	1	0
5	Kattupallikuppam	34	23	71	58	6	14	4	2
6	Koonan Kuppam	90	89	167	143	36	26	4	2
7	Korai Kuppam	17	59	83	62	18	10	0	1
8	Kulathumedu	27	39	56	33	9	2	0	0
9	Light House Kuppam	47	51	59	59	15	17	23	21
10	Light House Nadu Kuppam	26	14	27	25	23	25	13	10
11	Pasiyavaram	88	79	36	56	15	6	5	1
12	Pattinatharkoil Kuppam	179	178	313	280	58	50	8	10
13	Sathankuppam	178	106	181	82	30	14	16	5
14	Sembassi Palli Kuppam	98	93	44	26	28	13	1	0
15	Senjiamman Nagar	53	49	13	14	1	2	0	1
16	Thirumalai Nagar	66	51	70	64	13	5	21	12
17	Ulaganathapuram	438	407	76	33	28	28	4	2
18	Varivan Kuppam	77	62	109	80	80	80	16	24
<b>TALUK: THIRUVALLUR</b>									
19	Ennore Kuppam	51	62	100	63	37	29	45	23
20	Kasivisalatchipuram	59	54	28	25	20	22	21	11
21	Kasiviswanatharkoilkuppam	201	243	244	173	57	38	23	43
22	Kathivakkam Chinnakuppam	142	134	41	38	24	19	11	8
23	Kathivakkam Periya Kuppam	80	87	116	113	57	24	13	11
24	Nallathanneerodaikuppam	225	262	129	35	130	132	43	21

TABLE 4. Contd...

SI No.	Name of the village	Primary		Higher Secondary		Above Higher Secondary		Graduation and above	
		Male	Female	Male	Female	Male	Female	Male	Female
25	Nettu Kuppam	87	69	95	96	83	60	67	39
26	Ondikuppam	38	29	42	44	25	19	8	7
27	Palagaithotti Kuppam	36	45	51	42	12	6	20	8
28	Periyakasoil Kuppam	230	311	323	252	56	59	33	36
29	Thazhankuppam	283	162	402	356	67	74	71	68
30	Thiruchinnakuppam	143	215	302	278	95	57	26	15
31	Thiruvattiyur Kuppam	142	129	223	195	53	33	21	30
THIRUVALLUR TOTAL		3,757	3,763	3,882	3,063	1,216	955	576	440
<b>DISTRICT: CHENNAI</b>									
<b>TALUK: MYLAPORE</b>									
1	Appayachettiyar	66	62	132	100	54	39	4	0
2	Bhavani Kuppam	59	67	93	80	6	8	5	7
3	Dooming Kuppam	67	75	146	87	30	34	26	19
4	Mattankuppam (North)	183	165	49	37	31	30	32	17
5	Mattankuppam (South)	57	66	116	99	44	41	0	0
6	Mullimanagar	41	62	162	104	45	37	29	31
7	Nadukuppam	123	141	457	372	13	3	35	107
8	Nambikkai Nagar	54	56	191	150	44	48	18	25
9	Nochikuppam	119	162	362	309	55	51	73	83
10	Nochinagar	35	36	87	50	15	13	13	16
11	Odaikuppam (Odaima Nagar)	153	170	148	67	48	6	21	57
12	Olcott Kuppam	33	23	106	83	3	3	26	17
13	Seivara Gramam	15	28	132	108	31	44	1	0
14	Srinivasapuram	226	229	47	55	11	16	6	25
15	Thiruvanniyur Kuppam	90	86	275	259	23	3	111	103
16	Ururkuppam	29	24	146	104	2	1	41	37



TABLE 4. Contd...

SI No.	Name of the village	Primary		Higher Secondary		Above Higher Secondary		Graduation and above	
		Male	Female	Male	Female	Male	Female	Male	Female
<b>TALUK: TONDIARPET</b>									
17	A. J. Colony	54	37	34	41	45	67	13	11
18	Anna Nagar	14	17	12	35	1	1	0	0
19	Ashoknagar	18	13	8	12	3	6	0	0
20	Attapalayam	375	330	49	41	79	82	8	14
21	Bentleman Garden	66	53	31	39	25	20	19	24
22	C. G. Colony	119	114	261	279	108	110	3	2
23	G.M.Pettai	630	611	101	102	54	38	10	4
24	HLL Nagar	153	153	123	157	24	19	6	5
25	Jeevarathinam Nagar	367	374	69	48	52	70	3	4
26	Kamraj Nagar	81	102	86	84	59	41	19	3
27	Kasigarden	121	85	130	150	49	63	29	40
28	Kasima Nagar	179	190	50	62	44	58	26	43
29	Kasipuram 'A' Block	252	264	226	227	54	50	2	1
30	Kasipuram 'B' Block	471	452	94	100	97	60	31	23
31	Muthamizh Nagar	31	43	226	227	90	107	2	0
32	Nagoorar Thottam	743	610	92	85	88	95	17	19
33	Pallavan Nagar	295	294	62	83	25	21	6	5
34	Panyaimarhoity	375	367	62	60	70	89	9	6
35	Poondithangammal Street	192	167	79	81	49	44	12	1
36	Poongavanam Kuppam	48	32	32	34	16	3	8	2
37	Powerkuppam	55	50	165	137	28	26	0	0
38	Puthumanai Kuppam	79	99	82	87	28	32	7	1
39	Royapuram	266	225	18	35	32	37	3	6
40	Singaravelar Nagar	227	228	484	507	58	56	13	8
41	Thideer Nagar Pallavan Nagar	254	216	19	27	18	20	6	4
42	Thilagar Nagar Tsunami Kudiyiruppu	46	57	105	70	10	9	4	3
43	V.O.C. Nagar	66	75	225	181	81	91	44	21

TABLE 4. Contd...

SI No.	Name of the village	Primary		Higher Secondary		Above Higher Secondary		Graduation and above	
		Male	Female	Male	Female	Male	Female	Male	Female
44	Vinayagapuram	189	189	43	29	23	26	9	10
45	Y.M.C.A. Kuppam	383	308	57	65	55	59	11	6
CHENNAI TOTAL		7,499	7,207	5,674	5,149	1,820	1,777	761	810
<b>DISTRICT: KANCHIPURAM</b>									
<b>TALUK: CHENGALPATTU</b>									
1	Devaneri Kuppam	133	126	74	51	9	0	27	20
2	Egatturkarikattukuppam	25	29	135	159	35	21	2	5
3	Kanathur Reddy Kuppam	57	50	74	43	93	66	77	36
4	Kovalam Kuppam	132	83	240	214	20	18	73	67
5	Mamallapuram	60	53	31	38	12	16	11	12
6	Nemmeli Kuppam	19	16	15	14	50	30	29	21
7	Patti Pulam Kuppam	31	28	24	23	3	6	11	5
8	Pudu Edaiyur Kuppam	19	14	28	19	0	2	5	6
9	Pudu Kalpakkam	27	29	94	95	59	43	66	48
10	Pudunemneli Kuppam	0	1	4	4	0	3	0	3
11	Salavankuppam	10	7	9	4	1	1	1	2
12	Semmencheri Kuppam	226	223	34	38	12	6	29	17
13	Suleri Kattu Kuppam	90	90	125	82	45	37	54	51
<b>TALUK: CHEYYUR</b>									
14	Alambarai North	58	69	48	41	8	11	4	9
15	Alambarai South	22	27	25	23	13	10	7	6
16	Ali Kuppam	71	62	117	93	22	29	47	22
17	Angalaman Kuppam	10	5	25	23	4	5	16	5
18	Kadalore Peria Kuppam	70	50	73	63	31	21	11	5
19	Kadapakkam Kuppam	45	51	61	59	5	5	14	6
20	Mudhaliyar Kuppam	55	51	34	19	11	9	9	13

TABLE 4. Contd...

SI No.	Name of the village	Primary		Higher Secondary		Above Higher Secondary		Graduation and above	
		Male	Female	Male	Female	Male	Female	Male	Female
21	Panayur Chinna Kuppam	30	19	15	17	14	5	46	6
22	Panayur Peria Kuppam	79	83	85	64	38	11	36	11
23	Paramankeri Kuppam	43	43	28	33	13	27	11	8
24	Pazhayanadu Kuppam	16	29	11	9	3	5	4	18
25	Perunthuraikuppam	22	12	70	62	3	4	4	6
26	Pudunadu Kuppam	4	7	8	20	5	6	3	1
<b>TALUK: SAIDAPET</b>									
27	Injampakkam Kuppam	121	130	85	54	55	40	11	17
<b>TALUK: SOLINGANALLUR</b>									
28	Chinna Neelankarai Kuppam	202	158	140	112	61	56	46	48
29	Chinnandi Kuppam	75	51	37	17	8	2	17	22
30	Nainar Kuppam	278	234	44	43	10	1	39	22
31	Panaiyur Kuppam	154	142	119	100	37	43	45	52
32	Peria Neelankarai Kuppam	41	47	39	24	21	18	6	17
<b>TALUK: ST THOMAS MOUNT</b>									
33	Palavakkam	23	22	53	47	28	15	36	31
<b>TALUK: TAMBARAM</b>									
34	Kottivakkam Kuppam	80	65	154	142	114	89	76	47
<b>TALUK: THIRUKAZHU KUNRAM</b>									
35	Cuddalore Chinna Kuppam	94	73	59	32	16	5	11	10
36	Kokilamedu Kuppam	19	18	35	28	11	18	18	18
37	Pudupattinam Kuppam	92	81	162	128	35	12	71	44
38	Sadras Kuppam (North)	212	178	15	30	53	20	3	14
39	Sadras Kuppam (South)	43	50	34	38	17	7	5	12
40	Umari Kuppam	52	26	84	52	99	68	18	19
41	Uyyali Kuppam	155	79	27	27	49	5	10	6
42	Venburushamkuppam	35	27	35	16	5	4	9	8
KANCHIPURAM TOTAL		3,030	2,638	2,609	2,200	1,128	800	1,018	796

TABLE 4. Contd...

SI No.	Name of the village	Primary		Higher Secondary		Above Higher Secondary		Graduation and above	
		Male	Female	Male	Female	Male	Female	Male	Female
<b>DISTRICT: VILUPPURAM</b>									
<b>TALUK: VILUPPURAM</b>									
1	Anichan Kuppam	52	33	50	38	23	26	13	12
2	Anumandaikuppam	176	152	173	108	49	23	50	52
3	Bommayar Palayam Kuppam	69	71	63	54	15	6	15	24
4	Chetti Nagar Kuppam	68	58	176	109	34	8	51	22
5	Chinna Mudaliyar Chavadi Kuppam	70	57	80	54	55	32	23	21
6	Ekkiyar Kuppam	68	78	101	100	55	43	37	42
7	Kaipani Kuppam	79	105	97	75	58	32	39	28
8	Komuttichavadi Kuppam	12	23	45	43	44	35	41	26
9	Koonimedu Kuppam	73	74	52	75	33	26	42	50
10	Mandavai Pudu Kuppam	45	33	94	87	14	34	12	8
11	Mudaliar Kuppam	69	59	137	144	27	10	38	35
12	Muthukadu Azhakan Kuppam	74	64	44	33	5	3	12	15
13	Nadu Kuppam	183	179	191	161	26	2	35	40
14	Nochikuppam	25	25	28	15	7	5	5	4
15	Pillaichavadi Kuppam	11	11	16	20	15	15	15	16
16	Pudu Kuppam	10	8	45	46	1	1	2	1
17	Sothanai Kuppam	22	23	16	20	9	11	17	11
18	Thathirayan Kuppam	26	28	15	18	25	21	17	18
19	Vasavan Kuppam	141	139	155	118	22	35	31	24
VILUPPURAM TOTAL		1,273	1,220	1,578	1,318	517	368	495	449
<b>DISTRICT: CUDDALORE</b>									
<b>TALUK: CHIDAMBARAM</b>									
1	C.Pudupettai	250	163	147	146	32	22	41	53
2	Chinna Vaikal	38	22	53	41	5	4	6	2

TABLE 4. Contd...

SI No.	Name of the village	Primary		Higher Secondary		Above Higher Secondary		Graduation and above	
		Male	Female	Male	Female	Male	Female	Male	Female
3	Chinnor North	51	42	81	66	38	28	21	24
4	Chinnor South	132	161	320	219	50	29	8	14
5	Indranagar	41	56	66	51	28	28	18	16
6	Kalaignar Nagar Killai	33	36	88	66	10	5	0	3
7	Killai	86	44	181	133	31	5	46	34
8	Killai M.G.R Nagar	44	30	80	56	9	3	6	0
9	Koozhaiyar	48	22	40	33	12	21	9	14
10	Kumara Pettai	57	43	91	83	34	8	10	21
11	M.G.R. Thittu	138	116	143	97	37	49	21	10
12	Madavappallam	8	7	14	11	16	12	3	3
13	Mudasa Odai	74	48	145	127	17	0	40	20
14	Muzhukkuthurai	94	122	125	88	6	1	16	15
15	Nadumudasa Odai	9	12	31	25	4	0	5	1
16	Parangi Pettai	86	121	184	161	100	39	78	76
17	Pillumedu	45	30	70	57	1	0	0	1
18	Pudhukuppam	342	274	161	140	82	55	28	55
19	Samiyar Pettai	273	250	464	410	120	66	57	100
20	T.S.Petti	37	24	206	146	7	4	60	65
21	Vadakku Mudasa Odai	65	45	69	50	7	23	10	9
22	Velingarayanpettai	71	79	39	40	23	26	52	53
<b>TALUK: CUDDALORE</b>									
23	Akkairikori	140	97	184	148	67	113	131	23
24	Annappanpettai	43	33	95	46	36	25	34	26
25	Ayyam Pettai	133	134	48	44	14	4	28	7
26	Chitirai Pettai	135	87	168	132	42	14	24	25
27	Cuddalore Port	130	98	159	168	66	57	54	86
28	Devanampattinam	652	620	383	405	115	102	86	159

TABLE 4. Contd...

SI No.	Name of the village	Primary		Higher Secondary		Above Higher Secondary		Graduation and above	
		Male	Female	Male	Female	Male	Female	Male	Female
29	Kinjam Pettai	62	69	174	140	23	8	36	35
30	Maniyar Pettai	92	94	21	23	11	1	24	8
31	Nallavadu	51	41	21	18	9	8	11	7
32	Nanjalingam Pettai	45	32	62	59	29	14	12	10
33	Nayakkar Pettai	13	9	20	20	12	2	18	10
34	Periyakuppam	173	195	290	262	110	102	127	127
35	Pettodai	138	120	109	80	63	22	13	16
36	Rajapettai	376	293	279	270	75	36	18	33
37	Reddiyar Pettai	75	64	63	70	64	18	34	33
38	Singara Thoppu	176	159	323	232	105	91	21	3
39	Sonankuppam	222	243	499	456	91	62	13	28
40	Sothikuppam	194	166	247	201	97	53	20	68
41	Thaikkalthonidurai	95	76	110	76	45	42	28	27
42	Thammanam Pettai	9	4	18	23	14	16	59	23
43	Thazhanguda	156	112	121	112	38	25	23	27
CUDDALORE TOTAL		5,132	4,493	6,192	5,231	1,795	1,243	1,349	1,370
<b>DISTRICT: NAGAPATTINAM</b>									
<b>TALUK: KEELVELUR</b>									
1	Kameswaram	234	209	81	64	34	26	12	6
2	Seruthur	536	599	555	457	70	69	40	39
3	Velankanni	436	441	61	77	47	66	30	22
4	Vilunthamavadi	130	124	96	85	30	19	11	14
<b>TALUK: NAGAPATTINAM</b>									
5	Akkaraipettai	2,094	2,071	841	767	216	124	353	316
6	Ariyanattu Street	524	649	554	482	125	157	268	261
7	Kallar	524	450	75	58	51	40	14	25

TABLE 4. Contd...

SI No.	Name of the village	Primary		Higher Secondary		Above Higher Secondary		Graduation and above	
		Male	Female	Male	Female	Male	Female	Male	Female
8	Keechan Kuppam	312	291	491	404	121	56	80	74
9	Nagore (Pattinamchery)	1,000	998	211	197	278	206	63	84
10	Nambyar Nagar	853	925	626	513	176	142	88	74
11	Samandhanpettai	152	134	74	80	54	50	21	17
<b>TALUK: SIRKALI</b>									
12	Chinnakottaimedu	87	76	2	6	4	0	5	1
13	Keezhaamoovarkarai	116	95	94	95	65	28	47	19
14	Kodiyampalayam	207	165	292	199	16	14	38	36
15	Koolaiyar	305	288	74	63	24	14	7	2
16	Kottaimedu	120	113	85	73	1	2	9	6
17	Madathukuppam	94	80	127	105	56	44	11	25
18	Madavamedu	93	76	62	71	13	5	8	10
19	Melamoovarkarai	28	24	12	11	18	4	4	5
20	Nayakkarkuppam	289	200	113	71	27	22	13	9
21	Pazhayar	994	953	756	653	103	104	66	69
22	Poompuhar	326	262	166	201	69	95	114	151
23	Puthukuppam	57	47	30	35	24	16	4	1
24	Savadikuppam	76	80	30	27	4	3	4	2
25	Tharkas	348	341	177	134	43	22	6	8
26	Thirumullaivasal	805	745	256	212	58	24	22	28
27	Thoduvai	700	679	311	233	54	29	17	20
28	Vanagiri	942	673	176	176	89	77	100	79
29	Vellamanal	50	51	57	39	7	0	5	0
<b>TALUK: THARANGAMPADI</b>									
30	Chandirpadi	352	354	373	233	109	116	34	48
31	Chennankudi	690	631	224	168	27	22	16	19
32	Chinnamedu	96	54	87	63	25	28	10	15

TABLE 4. Contd...

SI No.	Name of the village	Primary		Higher Secondary		Above Higher Secondary		Graduation and above	
		Male	Female	Male	Female	Male	Female	Male	Female
33	Kuttiyandiur	496	447	37	40	35	32	30	9
34	Permalpettai	186	131	118	82	51	42	32	41
35	Pudupettai	94	92	147	78	42	30	48	83
36	Tharangambadi	724	525	728	516	263	306	110	121
37	Thazhampettai	101	108	115	65	5	3	22	14
38	Vellakkovil	132	90	57	41	21	27	5	10
<b>TALUK: VEDARANYAM</b>									
39	Annappettai	144	154	123	91	16	3	1	2
40	Arcottuthurai	460	484	427	384	128	133	177	162
41	Kodiakkadu	607	594	403	325	124	65	7	1
42	Kodikkarai	253	380	183	180	205	104	111	108
43	Kovilthavu	75	93	87	59	30	22	1	0
44	Manyantheevu	152	154	150	108	19	9	10	6
45	Naluvadhapathy	114	138	157	91	58	23	30	40
46	Pannal	81	95	69	45	21	15	0	0
47	Pushpavanam	266	272	178	142	44	41	31	23
48	Seruthalaikkadu	260	311	187	136	35	17	4	1
49	Sinthamanikadu	115	146	127	92	21	10	9	13
50	Vanavanmahadevi	216	234	200	187	54	33	3	12
51	Vellapallam	317	337	280	262	47	43	22	9
52	Voimedu	82	81	77	52	19	9	2	7
NAGAPATTINAM TOTAL		18,445	17,744	11,019	9,028	3,276	2,591	2,175	2,147
<b>DISTRICT: THIRUVARUR</b>									
<b>TALUK: THIRUTHURAIPPOONDI</b>									
1	Alangadu	297	225	43	28	24	32	20	9
2	Duraikkadu	470	481	205	120	53	88	51	47



TABLE 4. Contd...

SI No.	Name of the village	Primary		Higher Secondary		Above Higher Secondary		Graduation and above	
		Male	Female	Male	Female	Male	Female	Male	Female
3	Jambuvanodai	164	126	97	93	30	32	14	14
4	Karalthidal	45	40	35	34	7	12	5	7
5	Karaiyankadu	47	36	85	47	24	17	24	12
6	Karpaganather Kulam	119	99	144	83	33	36	12	11
7	Keezha Vadiyakkadu	264	228	197	138	61	65	45	42
8	Munangadu	169	162	138	127	55	26	28	40
9	Pettai	215	219	79	57	31	34	46	25
10	Sengankadu	467	420	189	134	63	74	22	25
11	Thondiyakkadu	273	296	169	117	93	66	54	40
12	Uppur	148	117	23	19	19	14	6	5
13	Veeranveyal	83	112	111	65	41	27	8	25
THIRUVARUR TOTAL		2,761	2,561	1,515	1,062	534	523	335	302
<b>DISTRICT: THANJAVUR</b>									
<b>TALUK: PERAVURANI</b>									
1	Adaikathevam	85	83	81	55	35	16	27	10
2	Ammanichathiram	27	22	15	6	5	1	8	7
3	Annanagar Puduthuru	30	18	34	46	16	8	23	10
4	Ganeshapuram	97	50	78	76	41	30	47	24
5	Kalimankuda	24	30	68	36	22	17	14	7
6	Karankuda	53	42	32	26	24	11	7	6
7	Manthiripattinam	41	26	38	31	20	24	16	22
8	Mettupalayam	7	7	11	3	3	2	0	0
9	Pillaiyarthidal	88	68	56	41	11	20	6	9
10	Puduthuru	14	13	12	11	9	10	5	0
11	Sambaipattinam	77	36	57	36	14	8	4	2
12	Sembiyan Madevipattinam	63	42	29	22	16	20	13	8
13	Senthalaipattinam	627	542	158	107	43	7	38	0

TABLE 4. Contd...

SI No.	Name of the village	Primary		Higher Secondary		Above Higher Secondary		Graduation and above	
		Male	Female	Male	Female	Male	Female	Male	Female
14	Sethubavachatram	298	292	277	252	55	70	57	44
15	Somanathanpattinam	18	11	29	34	6	11	9	10
16	Subbamal Chathiram	10	17	19	15	1	1	0	0
17	Vallavanpattinam	42	33	25	29	6	7	3	5
<b>TALUK: THANJAVUR</b>									
18	Arumugakittangi	9	0	45	38	35	35	11	10
19	Chinnamanai	79	64	70	77	15	19	12	7
20	Eripurakkurai	353	356	217	182	82	48	47	42
21	Gandhinagar	100	77	132	109	26	28	3	8
22	Kallivayalthottam	479	520	361	383	165	89	159	74
23	Karaiyoor Street	156	114	144	147	49	81	127	136
24	Keezhathottam	132	148	175	159	126	133	35	22
25	Kollukadu	129	86	83	111	66	36	13	18
26	Mallipattinam	315	284	226	216	92	88	81	80
27	Manora Colony	67	49	48	39	6	8	2	13
28	Maravakkadu	144	101	184	115	73	64	95	66
29	Pudupattinam	86	67	111	95	37	16	57	34
30	Thambikkottai	236	195	171	114	47	65	62	41
31	Tharagar Street	45	37	69	62	19	16	58	13
THANJAVUR TOTAL		3,931	3,430	3,055	2,673	1,165	989	1,039	728
<b>DISTRICT: PUDUKKOTTAI</b>									
<b>TALUK: AVUDAYARKOIL</b>									
1	Arasanagaripattinam	143	136	12	8	4	0	16	0
2	Enathi	72	90	120	92	13	5	1	1
3	Gopalapattinam	276	316	313	168	24	3	3	0
4	Mimisal	26	27	18	17	2	2	3	3

TABLE 4. Contd...

SI No.	Name of the village	Primary		Higher Secondary		Above Higher Secondary		Graduation and above		
		Male	Female	Male	Female	Male	Female	Male	Female	
5	Muthukuda	569	498	103	77	38	20	48	65	
6	R. Pudukattinam	397	429	480	363	48	49	39	26	
<b>TALUK: MANAMELKUDI</b>										
7	Alaganvayal	134	109	7	17	10	7	8	8	
8	Ammappattinam	101	84	35	42	12	3	0	0	
9	Anthoniyarpuram	99	96	98	72	28	34	28	36	
10	Athipattinam	91	72	63	31	6	7	0	0	
11	Ayyampattinam	86	66	112	73	26	19	14	6	
12	Chellanenthal	84	67	121	99	124	110	142	143	
13	Embavayal	152	153	104	103	18	20	14	10	
14	Jagathapattinam	79	80	68	92	21	9	13	3	
15	Kandanivayal	10	13	5	8	8	7	0	2	
16	Kattumavadi	79	92	206	141	18	5	45	40	
17	Keezhakudiyiruppu	17	19	28	32	12	17	12	6	
18	Kottaipattinam	924	877	558	536	90	62	55	56	
19	Krishnarajipattinam	388	340	50	32	26	23	21	7	
20	Kumarappam Vayal	172	138	19	24	9	7	12	6	
21	Melasthanam	22	19	9	11	8	4	6	11	
22	Mudukkan Vayal	24	11	35	23	7	1	2	3	
23	Mumbalai	166	204	50	27	8	6	9	2	
24	Muthanenthal	69	75	61	49	21	17	11	11	
25	Palakkudi	71	64	55	47	60	23	6	18	
26	Pattangadu	11	10	12	6	2	3	5	11	
27	Ponnagaram	163	126	128	83	39	51	60	55	
28	Prathabiramanpattinam	86	102	144	106	21	12	8	2	
29	Pudukudi	328	250	231	195	58	43	26	32	
30	Seetharamanpattinam	12	13	8	11	23	15	2	2	
31	Thirumangalapattinam	61	53	4	5	2	5	11	2	

TABLE 4. Contd...

SI No.	Name of the village	Primary		Higher Secondary		Above Higher Secondary		Graduation and above	
		Male	Female	Male	Female	Male	Female	Male	Female
32	Thulasiyapattinam	1	1	4	5	0	3	0	1
33	Vadakku Ammapattinam	75	74	34	47	20	14	11	8
34	Vadakku Manamalkudi	52	44	21	21	7	4	5	11
PUDUKKOTTAI TOTAL		5,040	4,748	3,316	2,663	813	610	636	587
<b>DISTRICT: RAMANATHAPURAM</b>									
<b>TALUK: KADALADI</b>									
1	Adan Chery	34	30	45	35	7	10	13	7
2	Adham Chery	52	32	37	37	7	6	1	2
3	Chinna Ervadi	181	148	352	295	27	18	28	42
4	Kalpar	26	27	46	36	4	5	3	0
5	Kamarajapuram	87	80	38	23	17	13	11	5
6	Kanniarajapuram	283	228	193	126	88	57	62	69
7	Keezhamuntal	372	337	22	24	16	8	14	23
8	Manickam Nagar	76	59	56	47	13	18	12	6
9	Melamunthal	199	186	28	47	6	8	5	3
10	Meyyappan Valasai	35	22	44	47	0	4	0	4
11	Mookaiyur	204	142	151	150	40	71	48	33
12	Munthal Colony	71	77	7	7	0	0	1	1
13	Narippaiyur North	402	363	328	271	181	137	88	86
14	Narippaiyur South	313	249	131	98	49	22	64	16
15	Oppilan	20	17	37	37	1	3	4	3
16	Perianayagipuram	123	90	37	15	33	20	0	9
17	Pichaimoopan Valasai	64	40	59	75	0	2	3	5
18	Pudukudiyiruppu	57	58	75	30	16	17	9	16
19	Rochma Nagar	252	216	127	91	41	33	33	39
20	Sadaimunian Valasai	161	123	128	109	14	13	14	14
21	T. Mariyur	276	228	290	296	44	45	43	32

TABLE 4. Contd...

SI No.	Name of the village	Primary		Higher Secondary		Above Higher Secondary		Graduation and above		
		Male	Female	Male	Female	Male	Female	Male	Female	
22	Valinokkam	1,501	1,499	327	346	60	23	58	32	
23	Vellapatty	344	280	218	153	63	60	79	63	
24	Veppamarathupanal	128	101	30	23	29	21	19	21	
<b>TALUK: KILAKKARAI</b>										
25	Bharathi Nagar	91	76	194	157	4	4	3	37	
26	Chittan Kadu	17	15	33	27	1	1	4	6	
27	Five Acre	18	9	31	32	15	6	5	6	
28	Ilangamani	18	20	37	28	6	10	11	10	
29	Indhranagar	18	9	64	44	1	3	8	1	
30	Kalimangundu	83	76	108	88	22	27	22	16	
31	Kalkadu	29	16	24	26	1	1	0	6	
32	Karan	22	6	34	24	14	18	14	7	
33	Karichangundu	12	7	15	24	0	0	2	1	
34	Kattayan Valasai	56	49	63	48	6	10	20	15	
35	Kattayanperan Valasai	37	28	54	42	11	1	1	13	
36	Keezhakkurai	63	58	175	190	86	69	103	59	
37	Kollan Thoppu	9	14	27	18	2	3	0	0	
38	Krishnapuram	90	88	116	92	17	13	17	7	
39	Kupachi Valasai	15	10	46	27	8	0	1	12	
40	Kuppai Valasai	21	11	21	25	5	4	4	11	
41	Kuthukkal Valasai	42	37	67	60	12	5	21	15	
42	Manghaleshwarinagar	88	47	87	159	78	7	8	26	
43	Mayakulam	18	19	6	10	2	2	0	2	
44	Meenavarkuppam	78	61	92	87	16	22	19	19	
45	Mottaikizhavan Valasai	25	27	44	41	2	4	7	6	
46	Mottayanvalasai	40	27	37	42	5	6	7	1	
47	Mutharaiyar Nagar	29	16	66	54	6	13	22	13	

TABLE 4. Contd...

SI No.	Name of the village	Primary		Higher Secondary		Above Higher Secondary		Graduation and above	
		Male	Female	Male	Female	Male	Female	Male	Female
48	Muthupettai	70	86	218	222	89	78	77	84
49	Pakkiripallivasal	65	44	75	77	6	9	2	4
50	Pannaikkarai	10	17	24	25	3	2	6	6
51	Pannattar Street	97	83	91	82	10	2	17	15
52	Periyapattiam	787	935	1,129	1,026	296	294	420	121
53	Pudukudiyiruppu North	72	79	101	78	18	21	12	9
54	Sedukarai	22	14	48	35	8	9	10	13
55	Sethunagar	46	53	126	100	45	46	46	55
56	Thalai Thoppu	40	30	59	56	23	21	25	23
57	Thinaikulam	68	53	184	151	10	1	25	13
58	Velayuthapuram	53	21	57	67	1	1	7	12
59	Vellaiyan Valasai	23	17	29	30	3	3	7	4
<b>TALUK: RAMANATHAPURAM</b>									
60	Agasthiyerkottam	25	27	80	54	19	19	8	13
61	Akaida Valasai	41	33	66	47	19	14	8	12
62	Alagathanvalasai	93	68	35	53	9	12	5	3
63	Ammankoil Kudiyiruppu	45	46	48	47	10	24	8	6
64	Ananthapuram	44	26	24	32	9	7	4	0
65	Anjeneyapuram	45	29	64	70	7	6	10	5
66	Athangarai	302	277	374	387	66	55	49	34
67	Athiyaman	22	30	36	30	11	12	13	11
68	Devarnagar	44	28	98	70	10	24	2	3
69	Devipattinam (North)	58	77	127	139	29	29	28	38
70	Devipattinam (South)	154	147	161	167	36	25	27	22
71	Dharga Valasai	108	116	79	96	27	32	21	16
72	Edayar Valasai	21	21	29	39	20	10	4	11
73	Iranian Valasai	72	59	77	50	12	22	16	15

TABLE 4. Contd....

SI No.	Name of the village	Primary		Higher Secondary		Above Higher Secondary		Graduation and above	
		Male	Female	Male	Female	Male	Female	Male	Female
74	Irumani	209	211	183	179	72	73	42	47
75	Kadukkai Valasai	11	7	24	14	27	34	7	10
76	Kalangiam Nagar	350	319	356	383	54	27	36	32
77	Kalkinattu Valasai	30	27	67	31	13	17	1	4
78	Kannamunai	9	5	41	34	16	6	2	0
79	Kilackupuudu Nagar	62	48	73	55	5	7	18	19
80	Krishnapuram	93	91	75	75	19	7	1	0
81	Kumbaram	75	58	161	133	52	34	56	38
82	Kunjar Valasai	76	73	152	90	34	31	10	14
83	Manangudi	19	21	21	11	8	10	3	4
84	Mandapam	636	741	963	819	300	225	215	76
85	Mani Valasai	40	23	31	34	5	2	4	3
86	Manthoppu	43	74	121	110	78	50	9	18
87	Maraykayar Pattinam	21	43	59	45	6	4	11	6
88	Mudiveeran Pattinam	140	135	130	108	38	29	22	22
89	Munaikkadu	62	58	61	45	9	13	8	4
90	Muthuregunatha Puram	50	47	19	24	4	5	10	7
91	Nadumankadu	11	12	29	12	6	7	2	7
92	Nagachi	51	35	38	39	14	10	4	6
93	Naraiyurani	96	104	143	100	116	104	47	50
94	Nochiyurani	77	88	82	62	85	54	42	51
95	Palanivalasai	91	60	158	124	32	46	48	33
96	Paikulam	20	25	29	13	10	5	1	10
97	Pathanenthal	37	32	9	19	7	6	11	1
98	Pillimadam	46	58	22	24	4	9	4	6
99	Pirappan Valasai	70	65	35	25	18	23	9	10
100	Pudumadam	334	368	712	624	248	183	179	51

TABLE 4. Contd...

SI No.	Name of the village	Primary		Higher Secondary		Above Higher Secondary		Graduation and above	
		Male	Female	Male	Female	Male	Female	Male	Female
101	Puduvalasai Chathiram	53	37	59	37	14	4	2	4
102	Puthukudiyuruppu	29	31	65	56	4	7	13	17
103	Salaihottam	22	10	23	25	11	3	10	7
104	Salaivalasai	12	23	43	40	35	14	15	16
105	Samathuvapuram	24	19	33	32	8	19	5	4
106	Sambai	45	44	23	12	7	4	12	3
107	Samythoppu	31	23	30	17	4	8	1	2
108	Sathakon Valasai	35	43	52	32	22	11	9	16
109	Seeniappadharga	82	75	96	83	34	21	17	10
110	Settipanai	59	33	33	27	8	6	8	4
111	Shanmugavel Pattinam	39	25	39	39	5	6	5	8
112	Sivagamipuram	88	42	102	118	19	19	29	16
113	Sogaiyanthhoopu	61	55	58	53	25	20	13	11
114	Soorankattu Valasai	67	80	98	70	67	52	41	42
115	Sundaramudayam	45	61	77	59	28	17	7	42
116	Teacher Kudiyuruppu	20	16	38	36	12	10	5	6
117	Thillai Nachiamman Kudiyaruppu	50	54	74	47	20	16	20	22
118	Thoppa Valasai	43	38	46	38	11	13	4	5
119	Thoppu Valasai	35	26	49	36	3	1	7	8
120	Thuthivalasai	71	49	31	27	20	12	5	4
121	Valayarvadi	141	133	206	152	51	58	38	27
122	Vattan Valasai	56	43	83	84	24	14	10	10
123	Vedalai	448	434	592	558	143	97	73	37
<b>TALUK: RAMESWARAM</b>									
124	Akkalmadam	436	365	178	165	63	72	119	87
125	Anthonyar Puram	217	165	105	93	62	86	50	62
126	Ariyan Kundu	36	20	79	56	64	62	62	28
127	Cherankottai	143	100	168	145	21	31	10	25



TABLE 4. Contd....

SI No.	Name of the village	Primary		Higher Secondary		Above Higher Secondary		Graduation and above	
		Male	Female	Male	Female	Male	Female	Male	Female
128	Chinnappalam	57	37	133	152	5	7	0	0
129	Erakadu	269	164	186	120	81	96	81	111
130	Francis Nagar	340	212	291	316	8	5	37	45
131	Karaiyur	305	288	411	308	100	125	82	63
132	Kudieruppu	44	32	86	42	36	40	32	25
133	Kudukal	156	109	88	94	29	20	16	19
134	Mangadu	58	38	94	66	43	42	21	19
135	Mugunthirayar Chathiran	78	72	51	53	4	8	1	2
136	Mundal Munai	18	15	51	36	11	13	0	2
137	Nalupanai	129	89	15	41	6	8	2	2
138	Natarajapuram	178	126	278	257	48	66	16	31
139	Olaikkuda	171	172	189	144	33	34	47	52
140	Pamban	882	704	660	600	154	188	135	158
141	Pillai Kulam	2	1	1	1	3	1	0	2
142	Ramakrishna Puram	212	211	368	342	103	85	15	18
143	Rameswaram	1,183	1,204	2,463	1,910	721	820	672	745
144	Sambai	70	70	149	109	55	50	23	25
145	Savariar Nagar	843	651	204	205	109	153	193	197
146	Soosaiyappar Pattinam	619	437	103	151	26	52	19	17
147	Sudukattanpatti	247	268	289	221	84	79	121	133
148	Thangachimadam	731	527	376	405	165	172	203	167
149	Therkuvadi	149	107	248	301	37	61	2	3
150	Thoppukadu	62	40	116	136	22	16	0	1
151	Vadakadu	55	33	69	66	27	19	2	8
152	Vallathadi	109	111	182	147	35	52	43	35
153	Verkkodu	550	591	386	311	249	215	211	146
154	Victoria Nagar	331	280	367	302	118	158	179	164
155	Villundi	278	231	88	89	28	40	27	43

TABLE 4. Contd...

SI No.	Name of the village	Primary		Higher Secondary		Above Higher Secondary		Graduation and above	
		Male	Female	Male	Female	Male	Female	Male	Female
<b>TALUK: THIRUVADANAI</b>									
156	Kadaloor	14	4	32	30	10	4	7	8
157	Karangadu	241	139	141	136	38	88	85	115
158	Langiadi	48	53	35	40	23	22	19	14
159	M.R. Pattinam	27	14	24	17	9	4	7	4
160	Manakudi	20	11	36	33	13	3	24	12
161	Morpanai	349	287	240	265	88	102	61	39
162	Mullimunai	503	440	152	130	84	56	48	21
163	Nambuthalai	335	266	226	219	48	73	23	36
164	Narenthal	25	21	30	22	19	2	16	11
165	P. V. Pattinam	41	21	57	37	12	10	13	8
166	Passipattinam	919	714	84	89	28	30	29	11
167	Pudu Pattinam	81	61	108	98	11	7	33	27
168	Pudukadu	14	13	59	40	12	7	9	18
169	Puthukudi	198	176	130	92	44	19	30	43
170	Sambai	18	8	18	28	15	11	6	17
171	Soliakudi (M.V. Pattinam)	121	104	52	40	18	19	17	22
172	Sunarapandia Pattinam	370	225	93	85	59	29	24	17
173	Thamothara Pattinam	69	61	29	39	25	14	14	6
174	Theerdhandathanam	39	23	23	19	18	9	11	17
175	Thiruppalakudi (North)	227	237	189	196	66	50	26	24
176	Thiruppalakudi (South)	264	317	411	325	104	51	8	7
177	Thondi (Mahasakthipuram)	157	131	106	86	54	66	49	33
178	V. S. Madam	58	26	16	13	11	5	4	1
RAMANATHAPURAM TOTAL		26,018	22,818	24,193	21,366	7,086	6,631	5,903	5,164
<b>DISTRICT: TUTICORIN</b>									
<b>TALUK: OTTAPIDARAM</b>									
1	Pattinamaruthur	57	65	93	78	9	0	6	7

TABLE 4. Contd....

SI No.	Name of the village	Primary		Higher Secondary		Above Higher Secondary		Graduation and above		
		Male	Female	Male	Female	Male	Female	Male	Female	
2	Tharuvaikulam	975	840	1,171	1,087	113	121	117	128	
3	Vellapatti	211	210	221	184	71	53	44	15	
<b>TALUK: SATHANKULAM</b>										
4	Periyathazhai	907	726	1,072	1,000	140	115	45	133	
<b>TALUK: SRIVAIKUNDAM</b>										
5	Pazhayakayal	251	279	338	301	116	88	20	6	
<b>TALUK: TIRUCHENDUR</b>										
6	Alanthalai	622	604	636	569	97	138	15	4	
7	Amalinagar	336	308	759	654	88	110	8	22	
8	Jeevanagar	16	13	85	72	3	6	0	0	
9	Komputhurai	32	29	11	13	10	16	5	4	
10	Kulasekara Patnam	225	194	115	103	34	47	24	37	
11	Manapadu	1,021	879	832	924	245	196	32	32	
12	Punnakayal	1,067	1,041	747	683	181	153	66	80	
13	Singithurai	108	104	60	70	18	22	15	10	
14	Tsunami Nagar (Anna Nagar)	7	3	8	3	1	2	0	0	
15	Veerapandia Pattinam	95	86	224	138	34	14	26	60	
<b>TALUK: TUTICORIN</b>										
16	Alangarathatu	285	279	295	263	51	29	7	18	
17	Ananda Nagar	182	200	253	247	8	11	2	3	
18	Inico Nagar	191	174	164	192	17	9	5	4	
19	Keezhavaibar	457	383	272	298	32	39	17	33	
20	Loorthammalpuram	573	559	422	409	60	41	13	14	
21	Meenavar Colony	152	122	136	186	19	14	10	15	
22	Mettupatti	497	479	248	224	24	46	6	6	
23	Periasamyapuram	411	375	173	137	50	64	9	6	
24	Rajapalayam	82	98	166	139	13	17	4	11	
25	Siluvaipatti	343	367	135	140	44	58	40	50	

TABLE 4. Contd....

SI No.	Name of the village	Primary		Higher Secondary		Above Higher Secondary		Graduation and above	
		Male	Female	Male	Female	Male	Female	Male	Female
26	Talamuthunagar	419	460	687	573	33	29	17	36
27	Threspuram	1,696	1,509	1,886	1,861	149	186	240	294
28	Tuticorin F.H.	1,734	1,477	1,536	1,550	381	437	251	369
29	VOC Statue	16	7	6	8	0	0	0	0
<b>TALUK: VILATHIKULAM</b>									
30	Sippikulam	139	125	110	96	22	16	8	31
31	Vembar (North)	316	258	100	87	17	20	7	1
32	Vembar (South)	164	130	201	232	61	63	35	93
TUTICORIN TOTAL		13,587	12,383	13,162	12,521	2,141	2,160	1,094	1,522
<b>DISTRICT: TIRUNELVELI</b>									
<b>TALUK: RADHAPURAM</b>									
1	Idinthakarai	1,273	1,190	812	762	344	264	176	243
2	Kooduthalai	208	172	161	138	64	86	49	57
3	Kootapannai	175	162	195	171	88	45	19	68
4	Koottapuli	670	621	415	355	273	281	386	446
5	Kuthankuzhi	1,284	1,088	419	349	181	161	249	302
6	Periathalai	163	118	102	120	10	23	20	20
7	Perumanal	379	376	200	197	124	124	63	63
8	Thomaiyarpuram	89	15	85	38	4	3	4	7
9	Uvari	1,070	906	737	774	275	222	147	176
TIRUNELVELI TOTAL		5,311	4,648	3,126	2,904	1,363	1,209	1,113	1,382
<b>DISTRICT: KANYAKUMARI</b>									
<b>TALUK: AGASTHEESWARAM</b>									
1	Annainagar	159	134	255	247	52	63	130	124
2	Arokiapuram	651	399	520	494	91	177	87	146

TABLE 4. Contd....

SI No.	Name of the village	Primary		Higher Secondary		Above Higher Secondary		Graduation and above	
		Male	Female	Male	Female	Male	Female	Male	Female
3	Azhikkal	386	294	378	302	126	156	71	118
4	Chinnamuttom	450	416	350	292	84	87	29	39
5	Kanyakumari	1,587	1,370	1,487	1,508	299	309	416	464
6	Keezhamannakkudi	539	448	226	244	52	90	135	176
7	Kesavan Puthenthurai	176	171	373	309	165	108	63	185
8	Kovalam	805	547	728	818	72	114	231	330
9	Manakkudy	909	598	698	709	151	241	186	303
10	Pallam	361	325	382	351	161	170	118	111
11	Periyakaadu	191	157	126	129	50	61	76	104
12	Pillaithoppu-Melathurai	384	283	294	270	94	129	44	43
13	Pozhikkarai	394	274	73	80	36	44	4	111
14	Puthenthurai	126	128	277	233	92	97	204	221
15	Puthugramam	124	67	123	163	18	16	50	50
16	Rajakkamanglam Thurai	706	619	652	565	222	198	285	410
17	Siluvaiyanagar	68	62	64	84	2	4	18	16
18	Vavathurai	348	254	101	114	69	75	9	27
<b>TALUK: KALKULAM</b>									
19	Chinnavilai	275	168	164	190	55	67	43	40
20	Colachel	1,290	929	1,047	905	382	570	369	540
21	Keezhakadiyapattinam	523	340	592	433	213	296	113	221
22	Keezhamuttom	276	246	305	318	76	96	82	79
23	Kodimunai	1,134	938	623	631	173	260	205	252
24	Kottilpadu	580	412	515	500	79	104	63	126
25	Kurumpanai	1,050	890	951	979	155	151	190	266
26	Mela Kadiyapatnam	961	698	213	231	99	157	143	221
27	Melamuttom	864	527	632	717	207	190	231	376
28	Periyavillai	298	249	201	194	70	89	55	62
29	Puthoor	591	478	457	537	106	153	99	86

TABLE 4. Contd...

SI No.	Name of the village	Primary		Higher Secondary		Above Higher Secondary		Graduation and above	
		Male	Female	Male	Female	Male	Female	Male	Female
30	Simon Colony	379	289	324	347	65	77	61	61
31	Vaniyakudi	1,089	945	331	285	65	84	191	238
<b>TALUK: VILAVANKODE</b>									
32	Enayam	2,118	1,949	528	543	406	479	156	131
33	Enayam Puthen Thurai	423	305	279	307	100	140	135	162
34	Eraviputhenthurai	832	642	746	794	142	142	128	155
35	Eraymanthurai	572	538	209	182	99	89	69	33
36	Ezhudesam Chinnathurai	768	667	1,114	1,265	268	238	287	276
37	Helen Colony	50	62	74	91	17	19	4	1
38	Keezhamidalam	223	158	248	250	57	57	49	77
39	Marthandahnthurai	763	610	1,015	1,097	159	101	189	178
40	Melmidalam	266	212	389	440	39	34	101	83
41	Mullurthurai	309	256	392	362	53	69	97	96
42	Neerodi	1,040	809	1,221	1,241	110	70	176	164
43	Poothurai	382	359	629	633	265	197	186	148
44	Ramanthurai	82	81	101	107	53	67	33	16
45	Thoothoor	1,069	849	876	883	165	97	295	362
46	Vallavilai	730	520	1,090	1,085	166	199	161	190
KANYAKUMARI TOTAL		27,301	21,672	22,373	22,459	5,680	6,431	6,067	7,618
<b>TAMIL NADU TOTAL</b>		<b>1,23,085</b>	<b>1,09,325</b>	<b>1,01,694</b>	<b>91,637</b>	<b>28,534</b>	<b>26,287</b>	<b>22,561</b>	<b>23,315</b>

TABLE 5. ACTIVE FISHERFOLK

SI No.	Name of the village	Actual fishing		Fish seed collection				Total
		Full time	Part time	Full time		Part time		
				Male	Female	Male	Female	
<b>DISTRICT: THIRUVALLUR</b>								
<b>TALUK: PONNERI</b>								
1	Arangamkuppam	506	0	0	0	0	0	506
2	Ernavoor Kupam	109	5	0	0	0	0	114
3	Indira Gandhi Kuppam	78	0	0	0	0	0	78
4	Kattukuppam	328	16	0	0	0	0	344
5	Kattupalikkuppam	128	2	0	0	0	0	130
6	Koonan Kuppam	458	0	0	0	0	0	458
7	Korai Kuppam	111	0	0	0	0	0	111
8	Kulathumedu	87	13	0	0	0	0	100
9	Light House Kuppam	99	0	0	0	0	0	99
10	Light House Nadu Kuppam	77	0	0	0	0	0	77
11	Pasiyavaram	115	12	0	0	0	0	127
12	Pattinatharkoil Kuppam	504	0	0	0	0	0	504
13	Sathankuppam	392	0	0	0	0	0	392
14	Sembassi Palli Kuppam	221	4	0	0	0	0	225
15	Senjiamman Nagar	91	5	0	0	0	0	96
16	Thirumalai Nagar	337	0	0	0	0	0	337
17	Ulaganathapuram	183	308	0	0	0	0	491
18	Varivan Kuppam	245	7	0	1	0	0	253
<b>TALUK: THIRUVALLUR</b>								
19	Ennore Kuppam	277	45	0	0	0	0	322
20	Kasisalatchipuram	187	0	0	0	0	0	187
21	Kasiswanatharkoilkuppam	479	21	0	0	0	0	500
22	Kathivakkam Chinnakuppam	216	3	0	0	0	0	219

TABLE 5. Contd...

SI No.	Name of the village	Actual fishing		Fish seed collection				Total
		Full time	Part time	Full time		Part time		
				Male	Female	Male	Female	
23	Kathivakkam Periya Kuppam	223	0	0	0	0	0	223
24	Nallathanneerodaikuppam	400	0	0	0	0	0	400
25	Nettu Kuppam	432	6	0	0	0	0	438
26	Ondikuppam	120	0	0	0	0	0	120
27	Palagaithotti Kuppam	114	21	0	0	0	0	135
28	Periyakasikoil Kuppam	555	20	0	0	0	0	575
29	Thazhankuppam	757	63	1	0	0	0	821
30	Thiruchinnakuppam	629	0	0	0	0	0	629
31	Thiruvattiyur Kuppam	460	4	0	0	0	1	465
	THIRUVALLUR TOTAL	8,918	555	1	1	0	1	9,476
<b>DISTRICT: CHENNAI</b>								
<b>TALUK: MYLAPORE</b>								
1	Appayachettiyar	73	210	0	0	0	0	283
2	Bhavani Kuppam	101	22	0	0	0	0	123
3	Doorning Kuppam	60	58	0	0	0	0	118
4	Mattankuppam (North)	455	50	0	0	0	0	505
5	Mattankuppam (South)	317	70	0	0	0	0	387
6	Mullimanagar	99	64	0	0	0	0	163
7	Nadukuppam	463	1	0	0	0	0	464
8	Nambikkai Nagar	127	94	0	0	0	0	221
9	Nochikuppam	540	32	0	0	0	0	572
10	Nochinagar	32	11	0	0	0	0	43
11	Odaikuppam (Odaima Nagar)	308	0	0	0	0	0	308
12	Olcott Kuppam	130	1	0	0	0	0	131
13	Selvaraj Gramam	153	0	0	0	0	0	153
14	Srinivasapuram	799	11	1	3	0	0	814



TABLE 5. Contd...

SI No.	Name of the village	Actual fishing		Fish seed collection				Total
		Part time		Full time		Part time		
		Full time	Female	Male	Female	Male	Female	
15	Thiruvanniyur Kuppam	578	19	0	0	0	0	597
16	Ururkuppam	191	2	0	0	0	0	193
<b>TALUK: TONDIARPET</b>								
17	A. J. Colony	302	59	0	0	0	0	361
18	Anna Nagar	87	59	0	0	0	0	146
19	Ashoknagar	78	46	0	0	0	0	124
20	Attapalayam	151	224	0	0	0	0	375
21	Bentleman Garden	151	31	0	0	0	0	182
22	C. G. Colony	603	180	0	0	0	0	783
23	G.M.Pettai	382	399	0	0	0	0	781
24	HLL Nagar	563	169	0	0	0	0	732
25	Jeevarathinam Nagar	173	230	0	0	0	0	403
26	Kamraj Nagar	241	117	0	0	0	0	358
27	Kasigarden	420	96	0	0	0	0	516
28	Kasima Nagar	223	93	0	0	0	0	316
29	Kasipuram 'A' Block	371	193	0	0	0	0	564
30	Kasipuram 'B' Block	425	432	0	0	0	0	857
31	Muthamizh Nagar	279	16	0	0	0	0	295
32	Nagoorar Thottam	353	490	0	0	0	0	843
33	Pallavan Nagar	334	262	0	0	0	0	596
34	Panyaimarthotty	154	238	0	0	0	0	392
35	Poondithangammal Street	390	212	0	0	0	0	602
36	Poongavanam Kuppam	170	33	0	0	0	0	203
37	Powerkuppam	188	56	0	0	0	0	244
38	Puthumanai Kuppam	265	95	0	0	0	0	360
39	Royapuram	67	169	0	0	0	0	236
40	Singaravelar Nagar	837	656	0	0	0	0	1,493

TABLE 5. Contd...

SI No.	Name of the village	Actual fishing		Fish seed collection				Total
		Full time	Part time	Full time		Part time		
				Male	Female	Male	Female	
41	Thideer Nagar Pallavan Nagar	370	109	0	0	0	0	479
42	Thilagar Nagar Tsunami Kudiyiruppu	193	106	0	0	0	0	299
43	V.O.C. Nagar	313	116	1	0	0	0	430
44	Vinayapuram	90	159	0	0	0	0	249
45	Y.M.C.A. Kuppam	147	288	0	0	0	2	437
CHENNAI TOTAL		12,746	5,978	2	3	0	2	18,731
<b>DISTRICT: KANCHIPURAM</b>								
<b>TALUK: CHENGALPATTU</b>								
1	Devaneri Kuppam	161	0	0	0	0	0	161
2	Egatturkarikattukuppam	253	0	0	0	0	0	253
3	Kanathur Reddy Kuppam	354	140	0	0	0	0	494
4	Kovalam Kuppam	428	0	0	0	1	0	429
5	Mamallapuram	286	0	0	0	0	0	286
6	Nemmeli Kuppam	119	0	0	0	0	0	119
7	Patti Pulam Kuppam	121	24	0	0	0	0	145
8	Pudu Edayur Kuppam	32	0	0	0	0	0	32
9	Pudu Kaipakkam	176	0	0	0	0	0	176
10	Pudunemeli Kuppam	54	0	0	0	0	0	54
11	Salavankuppam	9	0	0	0	0	0	9
12	Semmencheri Kuppam	256	0	0	0	0	0	256
13	Suleri Kattu Kuppam	219	20	0	0	0	0	239
<b>TALUK: CHEYYUR</b>								
14	Alambarai North	186	59	0	0	0	0	245
15	Alambarai South	119	0	0	0	0	0	119
16	Ali Kuppam	163	1	0	0	0	0	164
17	Angalaman Kuppam	68	4	0	0	0	0	72

TABLE 5. Contd...

SI No.	Name of the village	Actual fishing		Fish seed collection				Total
		Part time		Full time		Part time		
		Full time	Part time	Male	Female	Male	Female	
18	Kadalore Peria Kuppam	207	0	0	0	0	0	207
19	Kadapakkam Kuppam	198	0	0	0	0	0	198
20	Mudhaliyar Kuppam	176	0	0	0	0	0	176
21	Panayur Chinna Kuppam	88	0	0	0	0	0	88
22	Panayur Peria Kuppam	184	0	0	0	0	0	184
23	Paramankeri Kuppam	178	1	0	0	0	0	179
24	Pazhayanadu Kuppam	86	0	0	0	0	0	86
25	Perunthuraikuppam	120	0	0	0	0	0	120
26	Pudunadu Kuppam	66	0	0	0	0	0	66
<b>TALUK: SAIDAPET</b>								
27	Injampakkam Kuppam	214	0	0	0	0	0	214
<b>TALUK: SOLINGANALLUR</b>								
28	Chinna Neelankarai Kuppam	406	0	0	0	0	0	406
29	Chinnandi Kuppam	167	0	0	0	0	0	167
30	Nainar Kuppam	286	0	0	0	0	0	286
31	Panaiyur Kuppam	293	52	0	0	0	0	345
32	Peria Neelankarai Kuppam	156	5	0	0	0	0	161
<b>TALUK: ST THOMAS MOUNT</b>								
33	Palavakkam	98	0	0	0	0	0	98
<b>TALUK: TAMBARAM</b>								
34	Kottivakkam Kuppam	419	3	0	0	0	0	422
<b>TALUK: THIRUKAZHU KUNRAM</b>								
35	Cuddalore Chinna Kuppam	131	0	0	0	0	0	131
36	Kokilamedu Kuppam	110	0	0	0	0	0	110
37	Pudupattinam Kuppam	435	0	0	0	0	0	435
38	Sadras Kuppam (North)	223	5	0	0	0	0	228
39	Sadras Kuppam (South)	236	0	0	0	0	0	236

TABLE 5. Contd...

SI No.	Name of the village	Actual fishing		Fish seed collection				Total
		Full time	Part time	Full time		Part time		
				Male	Female	Male	Female	
40	Umari Kuppam	282	0	0	0	0	0	282
41	Uyyali Kuppam	271	1	0	0	0	0	272
42	Venburushamkuppam	112	0	0	0	0	0	112
KANCHIPURAM TOTAL		8,146	315	0	0	1	0	8,462
<b>DISTRICT: VILUPPURAM</b>								
<b>TALUK: VILUPPURAM</b>								
1	Anichan Kuppam	291	0	0	0	0	0	291
2	Anumandaiuppam	400	11	0	0	0	2	413
3	Bommayar Palayam Kuppam	277	0	0	0	0	0	277
4	Chetti Nagar Kuppam	245	0	0	0	0	0	245
5	Chinna Mudaliyar Chavadi Kuppam	348	0	0	0	0	0	348
6	Ekkivar Kuppam	462	0	0	0	0	0	462
7	Kaipani Kuppam	109	17	0	0	0	0	126
8	Komuttichavadi Kuppam	194	0	0	0	0	0	194
9	Koonimedu Kuppam	465	0	0	0	0	0	465
10	Mandavai Pudu Kuppam	173	0	0	0	0	0	173
11	Mudaliar Kuppam	192	2	0	0	0	0	194
12	Muthukadu Azhakan Kuppam	96	0	0	0	0	0	96
13	Nadu Kuppam	251	4	0	0	0	0	255
14	Nochikuppam	119	0	0	0	0	0	119
15	Pillaichavadi Kuppam	115	0	0	0	0	0	115
16	Pudu Kuppam	47	0	0	0	0	0	47
17	Sothanai Kuppam	88	0	0	0	0	0	88
18	Thathirayan Kuppam	78	0	0	0	0	0	78
19	Vasavan Kuppam	225	0	0	0	0	0	225
VILUPPURAM TOTAL		4,175	34	0	0	0	2	4,211

TABLE 5. Contd...

SI No.	Name of the village	Actual fishing		Fish seed collection				Total
		Part time		Full time		Part time		
		Full time	Part time	Male	Female	Male	Female	
<b>DISTRICT: CUDDLALORE</b>								
<b>TALUK: CHIDAMBARAM</b>								
1	C.Pudupettai	549	3	0	0	0	0	552
2	Chinna Vaikal	78	0	0	0	0	0	78
3	Chinnor North	173	0	0	0	0	0	173
4	Chinnor South	331	1	0	0	0	0	332
5	Indranagar	104	0	0	0	0	0	104
6	Kalaingar Nagar Killai	0	176	0	0	0	0	176
7	Killai	301	0	0	0	0	0	301
8	Killai M.G.R Nagar	6	107	0	0	0	0	113
9	Koozhaiyar	121	0	0	0	0	0	121
10	Kumara Pettai	142	49	0	0	0	0	191
11	M.G.R. Thittu	249	7	0	0	0	0	256
12	Madavappallam	63	0	0	0	0	0	63
13	Mudasal Odai	282	4	0	0	0	0	286
14	Muzhukkuthurai	172	0	0	0	0	0	172
15	Nadumudasal Odai	46	2	0	0	0	0	48
16	Parangi Pettai	294	1	0	0	0	0	295
17	Pillumedu	33	0	0	0	0	0	33
18	Pudhukuppam	470	5	1	1	0	0	477
19	Samiyar Pettai	797	38	0	0	0	0	835
20	T.S.Petti	230	0	0	0	0	0	230
21	Vadakku Mudasal Odai	140	0	0	0	0	0	140
22	Velingarayanpettai	111	49	0	0	0	0	160
<b>TALUK: CUDDLALORE</b>								
23	Akkairikori	859	0	0	0	0	0	859
24	Annappanpettai	139	24	0	0	0	0	163

TABLE 5. Contd...

SI No.	Name of the village	Actual fishing		Fish seed collection				Total
		Full time	Part time	Full time		Part time		
				Male	Female	Male	Female	
25	Ayyam Pettai	90	15	0	0	0	0	105
26	Chitirai Pettai	286	5	0	0	0	0	291
27	Cuddalore Port	290	28	1	0	0	0	319
28	Devanampattinam	1,203	28	0	0	0	0	1,231
29	Kinjam Pettai	227	9	0	0	0	0	236
30	Maniyar Pettai	67	18	0	0	0	0	85
31	Nallavadu	137	6	0	0	0	0	143
32	Nanjalingam Pettai	119	0	0	0	0	0	119
33	Nayakkar Pettai	60	0	0	1	0	0	61
34	Periyakuppam	441	29	0	0	0	2	472
35	Pettodai	152	79	0	0	0	0	231
36	Rajapettai	498	0	0	0	0	0	498
37	Reddiyar Pettai	165	52	0	0	0	0	217
38	Singara Thoppu	1,301	0	0	3	0	0	1,304
39	Sonankuppam	933	29	0	0	0	0	962
40	Sothikuppam	517	0	0	0	0	0	517
41	Thaikkalthonidurai	57	169	0	0	0	0	226
42	Thammanam Pettai	133	41	0	0	0	0	174
43	Thazhanguda	463	0	0	0	0	0	463
	CUDDALORE TOTAL	12,829	974	2	5	0	2	13,812
<b>DISTRICT: NAGAPATTINAM</b>								
<b>TALUK: KEELVELUR</b>								
1	Kameswaram	223	0	0	0	0	0	223
2	Seruthur	737	0	0	0	0	0	737
3	Velankanni	374	1	0	0	0	0	375
4	Vilunthamavadi	158	0	0	0	0	0	158

TABLE 5. Contd...

SI No.	Name of the village	Actual fishing		Fish seed collection				Total
		Full time	Part time	Full time		Part time		
				Male	Female	Male	Female	
<b>TALUK: NAGAPATTINAM</b>								
5	Akkaraipettai	1,904	0	0	0	0	1	1,905
6	Ariyanattu Street	667	121	0	0	0	0	788
7	Kallar	444	49	1	1	0	1	496
8	Keechan Kuppam	1,100	0	0	0	0	0	1,100
9	Nagore (Pattinamchery)	785	77	0	0	0	0	862
10	Nambyar Nagar	1,188	10	0	0	0	0	1,198
11	Samandhanpettai	388	0	0	0	0	0	388
<b>TALUK: SORKALI</b>								
12	Chinnakottaimedu	48	0	0	0	0	0	48
13	Kezhaamoovarkarai	432	0	3	1	0	0	436
14	Kodiyampalayam	429	29	0	0	0	0	458
15	Koolaiyar	251	1	0	0	0	0	252
16	Kottaimedu	147	3	0	0	0	0	150
17	Madathukuppam	5	157	0	0	0	0	162
18	Madavamedu	329	1	0	1	0	0	331
19	Melamoovarkarai	83	0	0	0	0	0	83
20	Nayakkarkuppam	408	5	0	0	0	15	428
21	Pazhayar	1,294	18	0	0	0	0	1,312
22	Poompuhar	1,260	0	0	0	0	0	1,260
23	Puthukuppam	221	0	3	0	0	0	224
24	Savadikuppam	86	1	0	0	0	0	87
25	Tharkas	365	0	0	0	0	0	365
26	Thirumullaivasal	616	89	1	0	0	0	706
27	Thoduvali	595	100	1	0	0	0	696
28	Vanagiri	848	0	0	0	0	0	848
29	Vellamanal	68	13	0	0	0	0	81

TABLE 5. Contd...

SI No.	Name of the village	Actual fishing		Fish seed collection				Total
		Full time	Part time	Full time		Part time		
				Male	Female	Male	Female	
<b>TALUK: THARANGAMPADI</b>								
30	Chandirpadi	566	1	0	0	0	0	567
31	Chennankudi	505	78	0	0	0	0	583
32	Chinnamedu	136	0	0	0	0	0	136
33	Kuttiyandiur	229	91	0	0	0	0	320
34	Permalpettai	399	0	0	0	0	0	399
35	Pudupettai	323	25	0	0	0	0	348
36	Tharangambadi	1,156	17	1	0	0	0	1,174
37	Thazhampettai	172	12	0	0	0	0	184
38	Vellakkovil	130	16	0	0	0	0	146
<b>TALUK: VEDARANYAM</b>								
39	Annappettai	243	1	0	0	0	0	244
40	Arcottuthurai	738	8	0	0	0	10	756
41	Kodiakkadu	745	276	0	0	0	5	1,026
42	Kodikkarai	447	4	2	0	0	0	453
43	Kovilthavu	157	0	0	0	0	0	157
44	Manyantheevu	202	0	0	0	0	0	202
45	Naluvadhapathy	211	0	0	0	0	0	211
46	Pannal	127	1	0	0	0	0	128
47	Pushpavanam	268	0	0	0	0	0	268
48	Seruthalaikkadu	330	11	0	0	0	0	341
49	Sinthamanikadu	224	0	0	0	0	0	224
50	Vanavanmahadevi	219	5	0	0	0	0	224
51	Vellapallam	337	11	0	0	0	0	348
52	Voimedu	156	4	0	0	0	0	160
<b>NAGAPATTINAM TOTAL</b>		<b>23,473</b>	<b>1,236</b>	<b>12</b>	<b>3</b>	<b>0</b>	<b>32</b>	<b>24,756</b>



TABLE 5. Contd...

SI No.	Name of the village	Actual fishing		Fish seed collection				Total
		Part time		Full time		Part time		
		Full time	Female	Male	Female	Male	Female	
<b>DISTRICT: THIRUVARUR</b>								
<b>TALUK: THIRUTHURAIPONDINDI</b>								
1	Alangadu	274	0	0	0	0	0	274
2	Duraikkadu	390	0	0	0	0	0	390
3	Jambuvanodai	168	44	0	0	0	0	212
4	Karaihidai	89	0	0	0	0	0	89
5	Kariyankadu	117	0	0	0	0	0	117
6	Karpaganather Kulam	220	0	0	0	0	0	220
7	Keezha Vadiyakkadu	359	8	0	0	0	0	367
8	Munangadu	251	1	0	0	0	0	252
9	Pettai	184	0	0	0	0	0	184
10	Sengankadu	448	0	0	0	0	0	448
11	Thondiyakkadu	361	29	0	0	0	0	390
12	Uppur	151	0	0	0	0	0	151
13	Veeranveyal	150	0	0	0	0	0	150
THIRUVARUR TOTAL		3,162	82	0	0	0	0	3,244
<b>DISTRICT: THANJAVUR</b>								
<b>TALUK: PERAVURANI</b>								
1	Adalkathevam	165	0	0	0	0	0	165
2	Ammanichathiram	30	0	0	0	0	0	30
3	Annanagar Puduthuru	145	0	0	0	0	0	145
4	Ganeshapuram	139	10	0	0	0	0	149
5	Kalimankuda	138	0	0	0	0	0	138
6	Karankuda	100	0	0	0	0	0	100
7	Manthiripattinam	171	0	0	0	0	0	171

TABLE 5. Contd...

SI No.	Name of the village	Actual fishing		Fish seed collection				Total
		Full time	Part time	Full time		Part time		
				Male	Female	Male	Female	
8	Mettupalayam	21	0	0	0	0	0	21
9	Pillaiyarthidal	127	0	0	0	0	0	127
10	Pudutheru	34	0	0	0	0	0	34
11	Sambaipattinam	157	0	0	0	0	0	157
12	Sembiyan Madevipattinam	73	5	0	0	0	0	78
13	Senthalaipattinam	716	0	0	0	0	0	716
14	Sethubavachatram	503	1	0	0	0	0	504
15	Somanathanpattinam	90	0	0	0	0	0	90
16	Subbamal Chathiram	69	0	0	0	0	0	69
17	Vallavanpattinam	120	0	0	0	0	0	120
<b>TALUK: THANJAVUR</b>								
18	Arumugakittangi	163	0	0	0	0	0	163
19	Chinnanmai	139	2	0	0	0	0	141
20	Eripurakkurai	504	0	0	0	0	0	504
21	Gandhinagar	223	0	0	0	0	0	223
22	Kalivayalhothtam	734	4	0	0	0	1	739
23	Karaiyoor Street	835	0	0	0	0	0	835
24	Keezhathottam	257	0	0	0	0	0	257
25	Kollukadu	167	0	0	0	0	0	167
26	Mallipattinam	470	3	0	0	0	0	473
27	Manora Colony	97	1	0	0	0	0	98
28	Maravakkadu	427	0	0	0	0	0	427
29	Pudupattinam	405	0	0	0	1	0	406
30	Thambikkottai	298	0	0	0	0	0	298
31	Tharagar Street	105	0	0	0	0	0	105
THANJAVUR TOTAL		7,622	26	0	0	1	0	7,650

TABLE 5. Contd...

SI No.	Name of the village	Actual fishing		Fish seed collection				Total
		Part time		Full time		Part time		
		Full time	Female	Male	Female	Male	Female	
<b>DISTRICT: PUDUKKOTTAI</b>								
<b>TALUK: AVUDAYARKOIL</b>								
1	Arasagaripattinam	42	76	0	0	0	0	118
2	Enathi	115	0	0	0	0	0	115
3	Gopalapattinam	137	223	0	0	0	3	363
4	Mimisal	26	0	0	0	0	0	26
5	Muthukuda	478	4	0	0	0	0	482
6	R. Pudupattinam	228	211	0	0	0	0	439
<b>TALUK: MANAMELKUDI</b>								
7	Alaganvayal	127	0	0	0	0	0	127
8	Ammappattinam	89	0	0	0	0	0	89
9	Anthonyapuram	242	0	0	0	0	0	242
10	Athipattinam	106	0	0	0	0	0	106
11	Ayyampattinam	167	0	0	0	0	0	167
12	Chellanenthal	795	12	0	1	0	0	808
13	Embavayal	168	1	0	0	0	1	170
14	Jagathapattinam	83	23	0	0	0	0	106
15	Kandanivayal	0	44	0	0	0	0	44
16	Kattumavadi	184	55	0	0	0	0	239
17	Keezhakudiyiruppu	71	15	0	0	0	0	86
18	Kottaipattinam	1,268	7	0	0	0	0	1,275
19	Krishnarajipattinam	225	0	0	0	0	0	225
20	Kumarappam Vayal	138	15	0	0	0	0	153
21	Melasthanam	97	3	0	0	21	79	200
22	Mudukkan Vayal	97	0	0	0	0	0	97
23	Mumbalai	113	0	0	0	16	19	148
24	Muthanenthal	99	0	0	0	0	0	99

TABLE 5. Contd...

SI No.	Name of the village	Actual fishing		Fish seed collection				Total
		Full time	Part time	Full time		Part time		
				Male	Female	Male	Female	
25	Palakkudi	202	0	0	0	0	0	202
26	Pattangadu	76	7	0	0	0	0	83
27	Ponnagaram	308	0	0	0	0	0	308
28	Prathabiramanpattinam	156	4	1	0	0	11	172
29	Pudukudi	548	0	0	0	0	0	548
30	Seetharamanpattinam	0	52	0	1	0	0	53
31	Thirumangalapatnam	33	0	0	0	0	0	33
32	Thulasiyapattinam	15	0	0	0	0	0	15
33	Vadaku Ammapattinam	194	4	0	0	0	0	198
34	Vadaku Manamalkudi	47	18	0	0	0	0	65
PUDUKKOTTAI TOTAL		6,674	774	1	2	37	113	7,601
<b>DISTRICT: RAMANATHAPURAM</b>								
<b>TALUK: KADALADI</b>								
1	Adan Cherry	35	42	0	0	0	0	77
2	Adham Chery	70	0	0	0	0	0	70
3	Chinna Ervadi	359	105	3	0	0	0	467
4	Kalpar	65	3	0	0	0	0	68
5	Kamarajapuram	70	41	0	0	0	0	111
6	Kanniarajapuram	248	144	0	0	0	0	392
7	Keezhamuntal	361	17	0	0	0	0	378
8	Manickam Nagar	81	49	0	0	0	1	131
9	Melamunthal	145	6	0	0	0	0	151
10	Meyyappan Valasai	37	6	0	0	0	0	43
11	Mookaiyur	319	40	0	0	0	0	359
12	Munthal Colony	93	0	0	0	0	0	93
13	Narippaiyur North	271	306	5	0	2	4	588

TABLE 5. Contd...

SI No.	Name of the village	Actual fishing		Fish seed collection				Total
		Part time		Full time		Part time		
		Full time	Female	Male	Female	Male	Female	
14	Narippaiyur South	626	8	0	0	0	0	634
15	Oppilan	0	50	0	0	0	0	50
16	Perianayagipuram	65	41	0	0	0	0	106
17	Pichaimoopan Valasai	96	5	0	0	0	0	101
18	Pudukudiyiruppu	53	44	3	0	1	0	101
19	Rochma Nagar	187	105	0	0	0	0	292
20	Sadaimunian Valasai	309	13	0	0	0	0	322
21	T. Mariyur	107	298	0	0	0	0	405
22	Valinokkam	996	64	0	0	0	0	1,060
23	Vellapatty	255	197	0	0	0	1	453
24	Veppamarathupanai	76	49	0	0	0	1	126
<b>TALUK: KILAKKARAI</b>								
25	Bharathi Nagar	214	19	0	0	0	0	233
26	Chittan Kadu	53	5	0	0	0	0	58
27	Five Acre	53	0	0	0	0	0	53
28	Ilangamani	28	9	0	0	0	0	37
29	Indhranagar	92	0	0	0	0	0	92
30	Kalimangundu	191	10	0	0	0	0	201
31	Kalkadu	49	9	0	0	0	0	58
32	Karan	39	0	0	0	0	0	39
33	Karichangundu	2	23	0	0	0	0	25
34	Kattayan Valasai	85	15	0	0	0	0	100
35	Kattayanperan Valasai	81	5	0	0	0	0	86
36	Keezhakkurai	239	55	0	0	0	0	294
37	Kollan Thoppu	39	0	0	0	0	0	39
38	Krishnapuram	110	68	0	0	0	0	178
39	Kupachi Valasai	66	0	0	0	0	0	66

TABLE 5. Contd...

SI No.	Name of the village	Actual fishing		Fish seed collection				Total
		Full time	Part time	Full time		Part time		
				Male	Female	Male	Female	
40	Kuppai Valasai	42	2	0	0	0	0	44
41	Kuthukkal Valasai	84	7	0	0	0	0	91
42	Manghaleshwarinagar	204	5	0	0	0	0	209
43	Mayakulam	4	23	0	0	0	0	27
44	Meenavarkuppam	139	15	0	0	0	0	154
45	Mottaikizhavan Valasai	42	17	0	0	0	0	59
46	Mottayanvalasai	66	1	0	0	0	0	67
47	Mutharaiyar Nagar	120	0	0	0	0	0	120
48	Muthupettai	280	6	0	0	0	0	286
49	Pakkiripapallivasal	114	5	0	0	0	0	119
50	Pannaikkarai	19	3	0	0	0	0	22
51	Pannattar Street	63	81	0	0	0	0	144
52	Periyapattiam	1,795	1	0	0	0	0	1,796
53	Pudukudiyiruppu North	152	0	0	0	0	0	152
54	Sedukarai	51	5	0	0	0	0	56
55	Sethunagar	140	1	0	0	0	0	141
56	Thalai Thoppu	120	2	0	0	0	0	122
57	Thinaikulam	178	4	0	0	0	0	182
58	Velayuthapuram	97	3	0	0	0	0	100
59	Vellaiyan Valasai	74	11	0	0	0	0	85
<b>TALUK: RAMANATHAPURAM</b>								
60	Agasthiyerkottam	106	9	0	0	0	0	115
61	Akaida Valasai	75	0	0	0	0	0	75
62	Alagathanvalasai	238	0	0	0	0	4	242
63	Ammankoil Kudiyuruppu	190	0	0	0	0	0	190
64	Ananthapuram	109	0	3	0	2	0	114
65	Anjeneyapuram	80	26	0	0	0	0	106

TABLE 5. Contd...

SI No.	Name of the village	Actual fishing		Fish seed collection				Total
		Full time	Part time	Full time		Part time		
				Male	Female	Male	Female	
66	Athangarai	464	0	0	0	0	0	464
67	Athiyaman	45	0	0	0	0	0	45
68	Devarnagar	105	0	0	0	0	0	105
69	Devipattinam (North)	533	0	0	0	0	0	533
70	Devipattinam (South)	835	0	0	0	0	0	835
71	Dharga Valasai	403	0	0	0	0	0	403
72	Edayar Valasai	43	22	0	0	0	0	65
73	Iranian Valasai	144	0	0	0	0	0	144
74	Irumani	461	0	0	0	0	0	461
75	Kadukkai Valasai	54	15	0	0	0	0	69
76	Kalangiam Nagar	463	0	1	0	0	0	464
77	Kalkinattu Valasai	78	0	0	0	0	0	78
78	Kannamunai	70	0	0	0	0	0	70
79	Kilackupudu Nagar	48	36	0	0	0	0	84
80	Krishnapuram	157	0	0	0	0	0	157
81	Kumbaram	205	3	0	0	0	0	208
82	Kunjar Valasai	154	0	0	0	0	0	154
83	Manangudi	54	0	0	0	0	0	54
84	Mandapam	1,245	63	0	0	0	1	1,309
85	Mani Valasai	78	2	0	0	0	0	80
86	Manthoppu	151	9	0	0	0	2	162
87	Maraykayar Pattinam	60	0	0	0	0	0	60
88	Mudiveeran Pattinam	298	0	0	0	0	0	298
89	Munaikkadu	203	2	0	0	0	0	205
90	Muthuregunatha Puram	89	0	0	0	0	0	89
91	Nadumankadu	20	10	0	0	0	0	30
92	Nagachi	60	0	0	0	0	0	60

TABLE 5. Contd...

SI No.	Name of the village	Actual fishing		Fish seed collection				Total
		Full time	Part time	Full time		Part time		
				Male	Female	Male	Female	
93	Naraiyurani	363	27	0	0	0	0	390
94	Nochiyurani	141	26	0	0	0	0	167
95	Palanivalasai	274	1	0	0	0	0	275
96	Paikulam	30	0	0	0	0	0	30
97	Pathanenthal	59	0	0	0	0	0	59
98	Pillimadam	187	0	0	0	0	0	187
99	Pirappan Valasai	173	0	0	0	0	0	173
100	Pudumadam	810	15	0	0	0	0	825
101	Puduvalasai Chathiram	110	0	0	0	0	0	110
102	Puthukudiyuruppu	101	0	0	0	0	0	101
103	Salaithottam	44	0	0	0	0	0	44
104	Salaivalasai	58	2	0	0	0	1	61
105	Samathuvapuram	46	0	0	0	0	0	46
106	Sambai	109	0	0	0	0	0	109
107	Samythoppu	159	0	0	0	0	0	159
108	Sathakon Valasai	64	0	0	0	0	0	64
109	Seeniappadharga	140	0	0	0	0	0	140
110	Settipanai	155	0	0	0	0	0	155
111	Shanmugavel Pattinam	60	5	0	0	0	0	65
112	Sivagamipuram	106	63	0	0	0	0	169
113	Sogaiyanthhoopu	113	0	0	0	0	0	113
114	Soorankattu Valasai	284	0	0	0	0	0	284
115	Sundaramudayam	88	0	0	0	0	0	88
116	Teacher Kudiyuruppu	50	0	0	0	0	0	50
117	Thillai Nachiamman Kudiyaruppu	90	0	0	0	0	0	90
118	Thoppa Valasai	60	0	0	0	0	0	60
119	Thoppu Valasai	79	2	0	0	0	0	81



TABLE 5. Contd...

SI No.	Name of the village	Actual fishing		Fish seed collection				Total
		Part time		Full time		Part time		
		Full time	Female	Male	Female	Male	Female	
120	Thuthivalasai	210	1	0	0	0	1	212
121	Valayarvadi	255	0	0	0	0	0	255
122	Vattan Valasai	105	0	0	0	0	0	105
123	Vedalai	766	0	0	0	0	0	766
<b>TALUK: RAMESWARAM</b>								
124	Akkamadam	410	69	1	0	0	0	480
125	Anthonyar Puram	295	0	0	0	0	0	295
126	Ariyan Kundo	218	2	0	0	0	0	220
127	Cherankottai	391	1	0	0	0	0	392
128	Chinnappalam	301	48	0	0	0	0	349
129	Erakadu	340	2	0	0	0	0	342
130	Francis Nagar	527	0	0	0	0	0	527
131	Karaiyur	594	5	0	0	0	0	599
132	Kudieruppu	216	1	0	0	0	0	217
133	Kudukal	180	34	0	0	0	0	214
134	Mangadu	168	1	0	0	0	0	169
135	Mugunthirayar Chathiran	112	0	0	0	0	0	112
136	Mundal Munai	64	3	0	0	0	0	67
137	Nalupanai	136	5	0	0	0	0	141
138	Natarajapuram	564	14	5	0	0	1	584
139	Olaikkuda	310	0	0	0	0	0	310
140	Pamban	1,009	118	0	0	1	2	1,130
141	Pillai Kulam	4	0	0	0	0	0	4
142	Ramakrishna Puram	563	37	0	0	0	0	600
143	Rameswaram	2,879	10	0	3	0	3	2,895
144	Sambai	251	6	0	0	0	0	257
145	Savariar Nagar	763	38	1	0	0	0	802

TABLE 5. Contd...

SI No.	Name of the village	Actual fishing		Fish seed collection				Total
		Full time	Part time	Full time		Part time		
				Male	Female	Male	Female	
146	Soosaiyappar Pattinam	637	5	0	0	0	0	642
147	Sudukattanpatti	425	4	0	0	0	0	429
148	Thangachimadam	741	95	2	0	1	1	840
149	Therkuvadi	512	18	0	0	0	0	530
150	Thoppukadu	216	1	0	0	0	0	217
151	Vadakadu	131	0	0	0	0	0	131
152	Vallathadi	135	68	0	0	0	3	206
153	Verkkodu	541	215	0	0	0	0	756
154	Victoria Nagar	531	8	0	0	0	0	539
155	Vilundi	194	68	0	0	0	0	262
<b>TALUK: THIRUVADANAI</b>								
156	Kadaloor	73	0	0	0	0	0	73
157	Karangadu	395	0	0	0	0	0	395
158	Langiadi	118	0	0	0	0	0	118
159	M.R. Pattinam	64	0	0	0	0	1	65
160	Manakudi	84	0	0	0	0	0	84
161	Morpanai	758	9	0	0	0	0	767
162	Mullimunai	728	0	0	0	0	0	728
163	Nambuthalai	758	1	0	0	0	0	759
164	Narenthal	84	0	0	0	0	0	84
165	P. V. Pattinam	116	0	0	0	0	0	116
166	Passipattinam	695	0	0	0	0	0	695
167	Pudu Pattinam	182	0	0	0	0	0	182
168	Pudukadu	107	0	0	0	0	0	107
169	Puthukudi	480	13	2	4	1	0	500
170	Sambai	77	0	0	0	0	0	77
171	Soliakudi (M.V. Pattinam)	153	0	0	0	0	0	153

TABLE 5. Contd...

SI No.	Name of the village	Actual fishing		Fish seed collection				Total
		Full time		Part time		Part time		
		Male	Female	Male	Female	Male	Female	
172	Sunarapandia Pattinam	407	0	0	0	0	0	407
173	Thamothara Pattinam	195	0	4	0	0	0	199
174	Theerdhandathanam	67	0	0	0	0	0	67
175	Thiruppalakudi (North)	1,082	0	0	0	0	0	1,082
176	Thiruppalakudi (South)	575	1	0	0	0	0	576
177	Thondi (Mahasakthipuram)	524	7	0	0	0	0	531
178	V. S. Madam	57	0	0	0	0	0	57
RAMANATHAPURAM TOTAL		44,793	3,289	30	7	8	27	48,154
<b>DISTRICT: TUTICORIN</b>								
<b>TALUK: OTTAPIDARAM</b>								
1	Pattinamaruthur	110	0	0	0	0	0	110
2	Tharuvaikulam	1,551	8	0	0	0	0	1,559
3	Vellapatti	326	2	0	0	0	0	328
<b>TALUK: SATHANKULAM</b>								
4	Periyathazhai	1,460	29	0	0	0	0	1,489
<b>TALUK: SRIVAIKUNDAM</b>								
5	Pazhayakayal	309	1	0	0	0	0	310
<b>TALUK: TIRUCHENDUR</b>								
6	Alanthalai	893	0	0	0	0	0	893
7	Amalinagar	644	1	0	0	0	0	645
8	Jeevanagar	55	0	0	0	0	0	55
9	Komputhurai	123	0	0	0	0	0	123
10	Kulasekara Patnam	247	0	0	0	0	0	247
11	Manapadu	1,260	4	0	0	0	0	1,264
12	Punnakayal	2,193	15	0	0	0	1	2,209

TABLE 5. Contd...

SI No.	Name of the village	Actual fishing		Fish seed collection				Total
		Full time	Part time	Full time		Part time		
				Male	Female	Male	Female	
13	Singithurai	468	0	0	0	0	0	468
14	Tsunami Nagar (Anna Nagar)	28	0	0	0	0	0	28
15	Veerapandia Pattinam	453	13	0	0	0	0	466
<b>TALUK: TUTICORIN</b>								
16	Alangarathatu	364	3	0	0	0	0	367
17	Ananda Nagar	157	0	0	0	0	0	157
18	Inico Nagar	264	0	0	0	0	0	264
19	Keezhavaipar	527	1	0	0	0	0	528
20	Loorthammalpuram	584	1	0	0	0	0	585
21	Meenavar Colony	307	5	0	0	1	0	313
22	Mettupatti	475	0	0	0	0	0	475
23	Periasamipuram	362	0	0	0	0	0	362
24	Rajapalayam	110	0	0	0	0	1	111
25	Siluvaipatti	1,057	86	0	0	0	0	1,143
26	Talamuthunagar	320	0	0	0	0	2	322
27	Threspuram	3,631	9	1	1	0	1	3,643
28	Tuticorin F.H.	2,846	34	0	0	0	1	2,881
29	VOC Statue	22	0	0	0	0	0	22
<b>TALUK: VILATHIKULAM</b>								
30	Sippikulam	162	9	0	0	0	0	171
31	Vembar (North)	244	1	0	0	0	0	245
32	Vembar (South)	602	2	0	0	0	0	604
TUTICORIN TOTAL		22,154	224	1	1	1	6	22,387
<b>DISTRICT: TIRUNELVELI</b>								
<b>TALUK: RADHAPURAM</b>								
1	Idinthakarai	1,740	6	1	0	0	1	1,748

TABLE 5. Contd...

SI No.	Name of the village	Actual fishing		Fish seed collection				Total
		Part time		Full time		Part time		
		Full time	Female	Male	Female	Male	Female	
2	Kooduthalai	301	0	0	0	0	0	301
3	Kootapannal	360	0	0	0	0	0	360
4	Koottapuli	821	162	1	0	0	1	985
5	Kuthankuzhi	1,095	43	0	0	0	0	1,138
6	Periathalai	186	13	0	0	0	0	199
7	Perumanal	314	23	0	0	0	0	337
8	Thomaiparuram	142	3	0	0	0	0	145
9	Uvari	1,423	63	0	0	0	0	1,486
	TIRUNELVELI TOTAL	6,382	313	2	0	0	2	6,699
<b>DISTRICT: KANYAKUMARI</b>								
<b>TALUK: AGASTHEESWARAM</b>								
1	Annainagar	314	25	0	0	0	0	339
2	Arokiapuram	940	326	0	0	1	0	1,267
3	Azhikkal	556	57	0	0	0	0	613
4	Chinnamuttom	602	120	0	0	0	0	722
5	Kanyakumari	1,980	255	0	0	1	0	2,236
6	Keezhamannakkudi	633	8	0	0	0	0	641
7	Kesavan Puthenthurai	492	20	0	0	0	0	512
8	Kovalam	1,041	68	0	0	0	0	1,109
9	Manakkudy	1,272	141	0	0	0	0	1,413
10	Pallam	587	83	0	0	0	0	670
11	Periyakaadu	294	14	0	0	0	0	308
12	Pillaihippu-Melathurai	580	33	0	0	0	0	613
13	Pozhikkurai	368	48	0	0	0	0	416
14	Puthenthurai	339	51	1	0	0	0	391
15	Puthugramam	194	7	0	0	0	0	201

TABLE 5. Contd...

SI No.	Name of the village	Actual fishing		Fish seed collection				Total
		Full time	Part time	Full time		Part time		
				Male	Female	Male	Female	
16	Rajakkamanglam Thurai	970	132	0	0	0	1	1,103
17	Siluvaiyanagar	102	1	0	0	0	0	103
18	Vavathurai	366	0	0	0	0	0	366
<b>TALUK: KALKULAM</b>								
19	Chinnavilai	337	3	0	0	0	0	340
20	Colachel	2,178	340	0	1	1	1	2,521
21	Keezhakadiyapattinam	866	13	0	0	0	0	879
22	Keezhamuttom	519	28	0	1	0	2	550
23	Kodimunai	1,669	31	1	0	0	0	1,701
24	Kottilpadu	919	76	0	0	0	0	995
25	Kurumpanai	1,527	163	0	0	0	0	1,690
26	Mela Kadiyapatnam	867	49	0	0	0	1	917
27	Melamuttom	1,209	47	0	1	7	4	1,268
28	Periyavillai	397	23	0	0	0	0	420
29	Puthoor	781	28	0	0	1	4	814
30	Simon Colony	516	47	0	0	0	0	563
31	Vaniyakudi	1,080	6	0	0	0	0	1,086
<b>TALUK: VILAVANKODE</b>								
32	Enayam	1,811	311	0	0	0	0	2,122
33	Enayam Puthen Thurai	1,492	106	0	0	0	0	1,598
34	Eraviputhenthurai	946	73	0	0	0	0	1,019
35	Eraymanthurai	593	21	0	0	0	0	614
36	Ezhudesam Chinnathurai	1,147	130	2	0	0	0	1,279
37	Helen Colony	346	32	0	0	0	0	378
38	Keezhamidalam	344	11	0	0	0	0	355
39	Marthandanthurai	1,134	43	0	0	0	0	1,177
40	Melmidalam	507	99	0	0	0	0	606

TABLE 5. Contd...

SI No.	Name of the village	Actual fishing		Fish seed collection				Total
		Full time	Part time	Full time		Part time		
				Male	Female	Male	Female	
41	Mullurthurai	583	48	0	0	0	0	631
42	Neerodi	1,642	43	0	0	2	1	1,688
43	Poothurai	1,008	524	0	0	0	0	1,532
44	Ramanthurai	788	30	0	0	0	0	818
45	Thoothoor	1,281	13	0	0	0	0	1,294
46	Vallavilai	1,499	134	0	0	0	0	1,633
KANYAKUMARI TOTAL		39,616	3,861	4	3	13	14	43,511
<b>TAMIL NADU TOTAL</b>		<b>2,00,690</b>	<b>17,661</b>	<b>55</b>	<b>26</b>	<b>60</b>	<b>202</b>	<b>2,18,694</b>

TABLE 6. OCCUPATION PROFILE

SI No.	Name of the village	Active fishermen	No. of members involved in fishing allied activities						Other than fishing	Total occupied
			Marketing of fish	Making/ Repairing Net	Curing/ Processing	Peeling	Labourer	Others		
<b>DISTRICT: THIRUVALLUR</b>										
<b>TALUK: PONNERI</b>										
1	Arangamkuppam	506	313	7	12	13	111	0	0	962
2	Ernavoor Kupam	114	17	0	0	0	15	0	0	146
3	Indira Gandhi Kuppam	78	18	0	0	0	26	0	0	122
4	Kattukuppam	344	218	1	0	0	3	0	0	566
5	Kattupalikkuppam	130	15	0	0	0	0	0	0	145
6	Koonan Kuppam	458	65	0	0	0	20	4	11	558
7	Korai Kuppam	111	33	0	0	0	11	0	0	155
8	Kulathumedu	100	27	0	0	0	5	0	0	132
9	Light House Kuppam	99	20	0	0	0	0	1	0	120
10	Light House Nadu Kuppam	77	13	0	0	0	1	13	11	115
11	Pasiyavaram	127	26	0	0	0	19	0	0	172
12	Pattinatharkoil Kuppam	504	359	9	3	0	14	2	0	891
13	Sathankuppam	392	41	0	0	0	0	0	0	433
14	Sembassi Palli Kuppam	225	29	0	0	0	6	1	0	261
15	Senjiamman Nagar	96	26	0	0	0	0	0	0	122
16	Thirumalai Nagar	337	153	1	0	0	1	13	2	507
17	Ulaganathapuram	491	81	6	20	4	108	5	5	720
18	Variyan Kuppam	253	14	1	1	0	1	7	2	279
<b>TALUK: THIRUVALLUR</b>										
19	Ennore Kuppam	322	63	3	0	0	2	0	0	390
20	Kasivisalatchipuram	187	39	0	0	0	0	0	0	226
21	Kasivisanatharkoilkuppam	500	214	7	1	2	44	0	0	768
22	Kathivakkam Chinnakuppam	219	39	2	0	4	37	0	0	301
23	Kathivakkam Periya Kuppam	223	143	0	1	0	0	0	0	367
24	Nallathanneerodaikuppam	400	107	4	0	0	0	0	0	511



TABLE 6. Contd...

SI No.	Name of the village	Active fishermen	No. of members involved in fishing allied activities							Other than fishing	Total occupied
			Marketing of fish	Making/ Repairing Net	Curing/ Processing	Peeling	Labourer	Others			
25	Nettu Kuppam	438	59	0	0	0	0	0	0	0	497
26	Ondikuppam	120	34	0	0	0	0	0	0	0	154
27	Palagaithotti Kuppam	135	114	0	0	0	0	0	0	5	254
28	Periyakasikoi Kuppam	575	231	2	0	0	0	108	0	14	930
29	Thazhankuppam	821	200	0	1	2	65	0	0	0	1,089
30	Thiruchinnakuppam	629	131	0	0	0	88	5	0	0	853
31	Thiruvattiyur Kuppam	465	135	6	0	0	42	0	0	0	648
THIRUVALLUR TOTAL			2,977	49	39	25	727	56	45		13,394
<b>DISTRICT: CHENNAI</b>											
<b>TALUK: MYLAPORE</b>											
1	Appayachettiyar	283	81	0	0	0	65	1	0	0	430
2	Bhavani Kuppam	123	78	5	0	0	28	5	0	0	239
3	Dooming Kuppam	118	57	4	4	6	137	3	0	0	329
4	Mattankuppam (North)	505	69	4	0	1	4	7	0	0	590
5	Mattankuppam (South)	387	130	1	0	0	3	0	0	0	521
6	Mullimanagar	163	84	3	0	0	146	5	0	0	401
7	Nadukuppam	464	268	0	0	0	132	0	0	0	864
8	Nambikkai Nagar	221	71	3	6	1	92	7	0	0	401
9	Nochikuppam	572	445	0	0	0	215	8	3		1,243
10	Nochinagar	43	33	0	0	0	70	3	0	0	149
11	Odaikuppam (Odaima Nagar)	308	259	0	0	0	0	0	0	0	567
12	Olcott Kuppam	131	126	0	0	0	0	0	0	5	265
13	Seivara Gramam	153	1	0	0	0	0	0	0	1	162
14	Srinivasapuram	814	770	31	1	3	0	14	0	0	1,633
15	Thiruvanniyur Kuppam	597	591	21	0	0	6	0	0	0	1,215
16	Ururkuppam	193	172	1	0	0	1	2	0	0	369

TABLE 6. Contd...

SI No.	Name of the village	Active fishermen	No. of members involved in fishing allied activities							Other than fishing	Total occupied
			Marketing of fish	Making/ Repairing Net	Curing/ Processing	Peeling	Labourer	Others			
<b>TALUK: TONDIARPET</b>											
17	A. J. Colony	361	86	0	3	12	3	2	1	468	
18	Anna Nagar	146	56	0	2	0	6	0	0	210	
19	Ashoknagar	124	29	0	0	0	11	1	0	165	
20	Attapalayam	375	72	2	2	0	88	4	0	543	
21	Bentleman Garden	182	20	2	1	1	3	0	0	209	
22	C. G. Colony	783	162	1	0	0	30	2	8	986	
23	G.M.Pettai	781	163	5	10	13	97	11	0	1,080	
24	HLL Nagar	732	224	2	1	4	11	14	170	1,158	
25	Jeevarathinam Nagar	403	68	11	5	0	83	3	0	573	
26	Kamraj Nagar	358	43	8	0	0	25	7	7	448	
27	Kasigarden	516	84	0	10	3	3	18	0	634	
28	Kasima Nagar	316	46	1	7	8	2	22	0	402	
29	Kasipuram 'A' Block	564	113	0	7	2	56	0	3	745	
30	Kasipuram 'B' Block	857	136	9	11	1	114	3	0	1,131	
31	Muthamizh Nagar	295	22	0	0	0	0	0	8	325	
32	Nagoorar Thottam	843	185	5	15	21	156	7	1	1,233	
33	Pallavan Nagar	596	140	1	11	15	52	1	0	816	
34	Panyaimarthotty	392	64	3	2	0	78	0	0	539	
35	Poondithangammal Street	602	102	1	0	1	59	13	3	781	
36	Poongavanam Kuppam	203	39	0	0	0	4	1	9	256	
37	Powerkuppam	244	23	0	0	0	14	0	2	283	
38	Puthumanai Kuppam	360	75	0	0	1	8	4	5	453	
39	Royapuram	236	34	1	2	0	67	1	0	341	
40	Singaravelar Nagar	1,493	434	9	47	40	118	13	1	2,155	
41	Thideer Nagar Pallavan Nagar	479	69	6	2	1	26	0	1	584	
42	Thilagar Nagar Tsunami Kudiyiruppu	299	111	5	1	8	13	5	159	601	

TABLE 6. Contd...

SI No.	Name of the village	Active fishermen	No. of members involved in fishing allied activities							Other than fishing	Total occupied
			Marketing of fish	Making/ Repairing Net	Curing/ Processing	Peeling	Labourer	Others	Others		
43	V.O.C. Nagar	430	78	1	0	1	25	2	0	537	
44	Vinayagapuram	249	59	3	5	2	46	4	0	368	
45	Y.M.C.A. Kuppam	437	87	1	6	11	73	42	0	657	
CHENNAI TOTAL		18,731	6,059	150	161	156	2,170	241	391	28,059	
<b>DISTRICT: KANCHIPURAM</b>											
<b>TALUK: CHENGALPATTU</b>											
1	Devaneri Kuppam	161	3	0	0	0	0	0	0	164	
2	Egatturkarikatukuppam	253	261	0	0	0	0	0	0	514	
3	Kanathur Reddy Kuppam	494	107	0	0	0	1	0	28	630	
4	Kovalam Kuppam	429	65	0	0	0	0	0	64	558	
5	Mamallapuram	286	93	0	1	0	0	0	0	380	
6	Nemmeli Kuppam	119	73	0	0	0	0	0	0	192	
7	Patti Pulam Kuppam	145	99	0	0	0	0	3	0	247	
8	Pudu Edaiyur Kuppam	32	0	0	0	0	0	0	0	32	
9	Pudu Kalpakkam	176	76	0	0	0	10	0	0	262	
10	Pudunemneli Kuppam	54	0	0	0	0	0	0	0	54	
11	Salavankuppam	9	0	0	0	0	0	0	0	9	
12	Semmencheri Kuppam	256	73	0	0	2	0	0	0	331	
13	Suleri Kattu Kuppam	239	104	0	0	0	0	0	3	346	
<b>TALUK: CHEYYUR</b>											
14	Alambarai North	245	76	0	0	0	0	0	0	321	
15	Alambarai South	119	3	0	0	0	0	0	0	122	
16	Ali Kuppam	164	185	4	0	0	0	0	0	353	
17	Angalaman Kuppam	72	8	0	2	0	1	0	34	117	
18	Kadalore Peria Kuppam	207	221	46	0	0	0	0	0	474	
19	Kadapakkam Kuppam	198	128	0	0	0	0	0	0	326	



TABLE 6. Contd...

SI No.	Name of the village	Active fishermen	No. of members involved in fishing allied activities						Other than fishing	Total occupied
			Marketing of fish	Making/ Repairing Net	Curing/ Processing	Peeling	Labourer	Others		
KANCHIPURAM TOTAL		8,462	4,248	75	19	2	68	16	152	13,042
<b>DISTRICT: VILUPPURAM</b>										
<b>TALUK: VILUPPURAM</b>										
1	Anichan Kuppam	291	126	0	0	0	0	0	0	417
2	Anumandaikuppam	413	92	7	7	0	0	0	6	525
3	Bommayar Palayam Kuppam	277	254	0	0	0	0	0	0	531
4	Chetti Nagar Kuppam	245	49	0	0	0	0	0	0	294
5	Chinna Mudaliyar Chavadi Kuppam	348	128	0	0	0	1	0	0	477
6	Ekkiyar Kuppam	462	40	0	0	0	0	1	1	504
7	Kaipani Kuppam	126	41	1	0	0	0	0	1	169
8	Komuttichavadi Kuppam	194	150	1	3	1	0	0	0	349
9	Koonimedu Kuppam	465	140	0	0	0	1	20	9	635
10	Mandavai Pudu Kuppam	173	23	0	0	0	0	0	56	252
11	Mudaliar Kuppam	194	83	0	0	0	0	1	12	290
12	Muthukadu Azhakan Kuppam	96	0	0	0	0	0	0	0	96
13	Nadu Kuppam	255	88	0	6	0	48	1	22	420
14	Nochikuppam	119	54	0	0	0	0	0	0	173
15	Pillaichavadi Kuppam	115	13	0	0	0	0	0	0	128
16	Pudu Kuppam	47	24	0	1	0	0	0	0	72
17	Sothanai Kuppam	88	31	0	0	0	0	0	0	119
18	Thathirayan Kuppam	78	4	0	0	0	1	0	0	83
19	Vasavan Kuppam	225	50	0	0	1	0	12	1	289
VILUPPURAM TOTAL		4,211	1,390	9	17	2	51	35	108	5,823
<b>DISTRICT: CUDDALORE</b>										
<b>TALUK: CHIDAMBARAM</b>										
1	C.Pudupettai	552	4	0	31	0	161	1	0	749

TABLE 6. Contd...

SI No.	Name of the village	Active fishermen	No. of members involved in fishing allied activities							Other than fishing	Total occupied
			Marketing of fish	Making/ Repairing Net	Curing/ Processing	Peeling	Labourer	Others			
2	Chinna Vaikal	78	84	1	1	0	0	0	0	0	164
3	Chinnor North	173	15	0	0	0	0	0	0	0	188
4	Chinnor South	332	51	48	0	0	3	0	0	14	448
5	Indranagar	104	11	41	0	0	34	0	0	38	228
6	Kalaignar Nagar Killai	176	84	6	0	0	23	0	0	7	296
7	Killai	301	324	129	0	0	0	0	0	0	754
8	Killai M.G.R Nagar	113	73	1	1	0	50	0	0	37	275
9	Koozhaiyar	121	19	18	5	0	0	0	0	0	163
10	Kumara Pettai	191	28	32	2	0	16	0	0	0	269
11	M.G.R. Thittu	256	201	39	54	0	1	0	0	0	551
12	Madavappallam	63	66	3	0	0	23	0	0	0	155
13	Mudasa Odai	286	166	63	1	4	8	2	0	0	530
14	Muzhukkuthurai	172	77	0	0	0	0	0	0	0	249
15	Nadumudasa Odai	48	25	17	0	1	1	0	0	0	92
16	Parangi Pettai	295	15	0	0	1	125	5	0	0	441
17	Pillumedu	33	87	17	0	26	19	1	1	1	184
18	Pudhukuppam	477	18	147	0	0	70	5	2	0	719
19	Samiyar Pettai	835	716	197	206	0	155	1	0	0	2,110
20	T.S.Petti	230	211	12	85	0	0	0	0	0	538
21	Vadaku Mudasa Odai	140	38	35	6	1	14	2	0	0	236
22	Velingarayanpettai	160	1	29	0	0	23	0	0	22	235
<b>TALUK: CUDDALORE</b>											
23	Akkairikori	859	44	0	0	0	0	274	6	0	1,183
24	Annappanpettai	163	93	52	9	0	0	0	8	0	325
25	Ayyam Pettai	105	65	18	0	0	3	0	1	0	192
26	Chitirai Pettai	291	53	24	1	0	55	0	3	0	427
27	Cuddalore Port	319	177	41	22	1	81	7	14	0	662

TABLE 6. Contd...

SI No.	Name of the village	Active fishermen	No. of members involved in fishing allied activities							Other than fishing	Total occupied
			Marketing of fish	Making/ Repairing Net	Curing/ Processing	Peeling	Labourer	Others	Others		
28	Devanampattinam	1,231	266	70	5	0	83	17	6	1,678	
29	Kinjam Pettai	236	198	0	0	0	4	0	0	438	
30	Maniyar Pettai	85	19	7	0	0	0	9	0	120	
31	Nallavadu	143	32	28	2	0	11	4	0	220	
32	Nanjalingam Pettai	119	0	9	0	0	0	2	0	130	
33	Nayakkar Pettai	61	45	0	0	0	0	0	1	107	
34	Periyakuppam	472	301	7	62	5	132	13	60	1,052	
35	Pettodai	231	40	9	13	1	71	1	4	370	
36	Rajapettai	498	57	0	0	0	35	0	0	590	
37	Reddiyar Pettai	217	67	0	0	0	0	4	3	291	
38	Singara Thoppu	1,304	0	11	0	0	0	10	0	1,325	
39	Sonankuppam	962	132	86	0	0	0	24	0	1,204	
40	Sothikuppam	517	31	3	0	2	14	49	3	619	
41	Thaikkalthonidurai	226	10	11	2	0	3	0	2	254	
42	Thammanam Pettai	174	0	0	0	0	0	0	57	231	
43	Thazhanguda	463	165	39	7	2	80	8	0	764	
	CUDDALORE TOTAL	13,812	4,109	1,250	515	44	1,298	439	289	21,756	
<b>DISTRICT: NAGAPATTINAM</b>											
<b>TALUK: KEELVELUR</b>											
1	Kameswaram	223	71	0	0	0	18	1	24	337	
2	Seruthur	737	228	0	4	0	77	87	41	1,174	
3	Velankanni	375	14	0	0	0	0	0	0	389	
4	Vilunthamavadi	158	49	0	0	0	0	0	2	209	
<b>TALUK: NAGAPATTINAM</b>											
5	Akkarai Pettai	1,905	465	0	1	0	778	11	139	3,299	
6	Ariyanattu Street	788	142	0	0	0	0	0	0	930	

TABLE 6. Contd...

SI No.	Name of the village	Active fishermen	No. of members involved in fishing allied activities							Other than fishing	Total occupied
			Marketing of fish	Making/ Repairing Net	Curing/ Processing	Peeling	Labourer	Others			
7	Kallar	496	350	80	3	0	0	0	1	0	930
8	Keechan Kuppam	1,100	133	0	0	0	0	0	77	107	1,417
9	Nagore (Pattinamchery)	862	385	0	0	2	2	2	53	3	1,307
10	Nambyar Nagar	1,198	138	0	2	0	373	76	15	1,802	
11	Samandhanpettai	388	132	223	119	0	29	0	0	0	891
<b>TALUK: SIRKALI</b>											
12	Chinnakottaimedu	48	14	0	0	0	0	0	0	0	62
13	Keezhaamoovarkarai	436	154	176	3	328	47	0	0	0	1,144
14	Kodiyampalayam	458	67	0	0	0	0	0	0	0	525
15	Koolaiyar	252	24	75	0	0	0	12	0	0	363
16	Kottaimedu	150	70	46	0	0	0	0	0	1	267
17	Madathukuppam	162	40	13	0	0	0	0	0	11	226
18	Madavamedu	331	81	142	10	0	0	0	0	5	569
19	Melamoovarkarai	83	30	35	0	71	18	0	0	0	237
20	Nayakkarkuppam	428	61	103	0	0	76	0	0	0	668
21	Pazhayar	1,312	192	3	7	0	199	35	11	1,759	
22	Poompuhar	1,260	176	0	3	0	2	0	0	0	1,441
23	Puthukuppam	224	47	0	2	0	3	0	0	0	276
24	Savadikuppam	87	18	0	0	0	0	0	0	1	106
25	Tharkas	365	0	0	0	0	123	53	106	647	
26	Thirumullaivasal	706	168	72	15	0	3	1	32	997	
27	Thoduvaai	696	92	147	4	0	5	13	30	987	
28	Vanagiri	848	156	0	0	0	328	4	1	1,337	
29	Vellamanal	81	28	0	0	0	0	0	0	0	109
<b>TALUK: THARANGAMPADI</b>											
30	Chandirpadi	567	64	0	1	0	14	2	2	650	
31	Chennankudi	583	157	122	82	0	13	0	14	971	



TABLE 6. Contd...

SI No.	Name of the village	Active fishermen	No. of members involved in fishing allied activities							Other than fishing	Total occupied
			Marketing of fish	Making/ Repairing Net	Curing/ Processing	Peeling	Labourer	Others	Others		
32	Chinnamedu	136	30	96	0	0	0	0	0	0	262
33	Kuttiyandiyur	320	41	1	1	1	1	2	0	10	376
34	Permalpettai	399	89	0	6	2	0	0	4	0	500
35	Pudupettai	348	20	0	0	0	0	36	0	0	404
36	Tharangambadi	1,174	284	2	26	0	37	97	13	1,633	
37	Thazhampettai	184	48	47	30	1	0	0	11	321	
38	Vellakkovil	146	21	0	6	0	26	2	0	201	
<b>TALUK: VEDARANYAM</b>											
39	Annapettai	244	0	1	0	0	0	0	45	290	
40	Arcottuthurai	756	458	138	3	0	92	0	0	1,447	
41	Kodlakkadu	1,026	99	37	6	7	507	24	0	1,706	
42	Kodikkarai	453	209	4	12	0	236	0	0	914	
43	Kovilthavu	157	0	0	94	0	0	0	0	251	
44	Manyantheevu	202	80	12	37	0	0	0	12	343	
45	Naluvadhapathy	211	5	45	0	0	49	7	3	320	
46	Pannal	128	12	0	90	0	0	0	0	230	
47	Pushpavanam	268	96	0	0	0	9	3	0	376	
48	Seruthalaikkadu	341	43	0	259	0	0	0	0	643	
49	Sinthanamanikadu	224	99	6	36	7	0	0	0	372	
50	Vanavanmahadevi	224	98	139	166	56	40	8	8	739	
51	Vellapallam	348	71	197	0	0	0	0	0	616	
52	Voimedu	160	2	32	21	20	0	0	6	241	
NAGAPATTINAM TOTAL			5,551	1,994	1,049	495	3,142	571	653	38,211	
<b>DISTRICT: THIRUVARUR</b>											
<b>TALUK: THIRUTHURAIPOONDI</b>											
1	Alangadu	274	183	7	0	0	0	0	0	0	464

TABLE 6. Contd...

SI No.	Name of the village	Active fishermen	No. of members involved in fishing allied activities							Other than fishing	Total occupied
			Marketing of fish	Making/ Repairing Net	Curing/ Processing	Peeling	Labourer	Others			
2	Duraikkadu	390	113	189	95	11	0	0	0	1	799
3	Jambuvanodai	212	2	16	183	0	0	0	0	0	413
4	Karaiithidal	89	61	16	0	0	0	0	0	0	166
5	Karaiyankadu	117	0	0	0	0	0	0	0	0	117
6	Karpaganather Kulam	220	0	0	2	0	0	0	0	0	222
7	Keezha Vadiyakkadu	367	0	0	0	0	0	0	0	0	367
8	Munangadu	252	8	0	0	0	0	0	0	0	260
9	Pettai	184	61	57	58	3	0	0	0	0	363
10	Sengankadu	448	0	2	438	1	0	0	0	0	889
11	Thondiyakkadu	390	18	0	0	0	0	0	0	0	408
12	Uppur	151	100	7	0	0	0	0	0	0	258
13	Veeranveyal	150	56	2	33	0	0	0	6	36	283
THIRUVARUR TOTAL			602	296	809	15	0	6	37	5,009	
<b>DISTRICT: THANJAVUR</b>											
<b>TALUK: PERAVURANI</b>											
1	Adaikathevam	165	0	0	0	0	0	0	0	0	165
2	Ammanichathiram	30	0	0	0	0	0	0	0	0	30
3	Annanagar Puduthuru	145	0	0	0	0	0	0	0	0	145
4	Ganeshapuram	149	37	0	0	2	18	8	0	0	214
5	Kalimankuda	138	106	8	4	35	13	1	2	2	307
6	Karankuda	100	78	8	1	36	15	2	3	3	243
7	Manthiripattinam	171	0	1	0	0	0	0	0	0	172
8	Mettupalayam	21	0	0	0	0	0	0	0	0	21
9	Pillaiyarthidal	127	9	0	0	0	1	2	0	0	139
10	Puduthuru	34	5	2	0	13	19	0	0	0	73
11	Sambaipattinam	157	0	4	4	15	1	0	0	0	181
12	Sembiyan Madevipattinam	78	11	8	0	2	0	5	0	0	104

TABLE 6. Contd...

SI No.	Name of the village	Active fishermen	No. of members involved in fishing allied activities							Other than fishing	Total occupied
			Marketing of fish	Making/ Repairing Net	Curing/ Processing	Peeling	Labourer	Others			
13	Senthalaipattinam	716	0	0	0	4	0	0	0	0	720
14	Sethubavachatram	504	62	3	0	26	16	6	0	0	617
15	Somanathanpattinam	90	0	0	0	0	0	0	0	1	91
16	Subbamal Chathiram	69	0	0	0	0	0	0	0	0	69
17	Vallavanpattinam	120	0	0	0	0	0	0	0	0	120
<b>TALUK: THANJAVUR</b>											
18	Arumugakittangi	163	121	0	0	0	0	2	0	0	286
19	Chinnamanai	141	9	0	10	2	0	0	0	0	162
20	Eripurakkurai	504	113	1	34	0	0	0	0	3	655
21	Gandhinagar	223	5	0	0	0	0	0	0	0	228
22	Kallivayalhotham	739	52	9	0	9	36	28	0	0	873
23	Karaivoor Street	835	0	0	0	0	0	0	0	0	835
24	Keezhathottam	257	9	2	4	2	0	0	0	0	274
25	Kollukadu	167	1	0	0	0	0	0	0	0	168
26	Mallipattinam	473	28	1	0	3	20	7	0	0	532
27	Manora Colony	98	12	2	0	0	9	3	0	0	124
28	Maravakkadu	427	33	2	164	3	0	0	0	0	629
29	Pudupattinam	406	24	108	2	8	329	1	0	0	878
30	Thambikkottai	298	81	3	129	28	1	0	0	0	540
31	Tharagar Street	105	0	0	0	0	0	0	0	0	105
THANJAVUR TOTAL			7,650	796	162	342	196	480	65	9	9,700

**DISTRICT: PUDUKKOTTAI****TALUK: AVUDAYARKOIL**

1	Arasanagaripattinam	118	23	11	3	0	42	1	0	0	198
2	Enathi	115	71	0	0	0	0	0	0	0	186
3	Gopalapattinam	363	410	67	96	99	150	37	1	1	1,223
4	Mimisal	26	0	0	0	0	16	0	0	0	42

TABLE 6. Contd...

SI No.	Name of the village	Active fishermen	No. of members involved in fishing allied activities							Other than fishing	Total occupied
			Marketing of fish	Making/ Repairing Net	Curing/ Processing	Peeling	Labourer	Others			
5	Muthukuda	482	3	3	2	0	0	61	0	0	551
6	R. Pudupattinam	439	59	21	357	0	164	63	3	1,106	
<b>TALUK: MANAMELKUDI</b>											
7	Alaganvayal	127	69	0	0	0	0	0	0	7	203
8	Ammappattinam	89	0	0	0	0	20	0	0	0	109
9	Anthonyarpuram	242	4	3	0	2	27	0	2	280	
10	Athipattinam	106	0	0	0	0	33	0	0	0	139
11	Ayyampattinam	167	15	1	3	1	40	0	0	0	227
12	Chellanenthal	808	44	3	40	9	192	1	2	1,099	
13	Embavayal	170	44	54	21	1	29	51	3	373	
14	Jagathapattinam	106	10	0	0	0	34	25	34	209	
15	Kandanivayal	44	1	61	0	0	0	0	0	106	
16	Kattumavadi	239	101	2	8	0	30	9	0	389	
17	Keezhakudiyiruppu	86	49	3	0	0	174	5	0	317	
18	Kottaipattinam	1,275	9	9	40	11	412	178	31	1,965	
19	Krishnarajipattinam	225	0	0	0	0	154	0	0	379	
20	Kumarappam Vayal	153	16	3	0	0	7	0	0	179	
21	Melasthanam	200	58	1	0	0	0	0	5	264	
22	Mudukkan Vayal	97	47	19	0	0	0	0	0	163	
23	Mumbalai	148	2	6	12	0	197	44	0	409	
24	Muthanenthal	99	4	38	1	3	24	17	1	187	
25	Palakkudi	202	161	0	36	0	2	6	0	407	
26	Pattangadu	83	0	0	0	0	28	0	0	111	
27	Ponnagaram	308	13	5	0	1	36	0	2	365	
28	Prathabiramanpattinam	172	68	188	53	0	0	0	0	481	
29	Pudukudi	548	7	499	0	1	162	2	2	1,221	
30	Seetharamanpattinam	53	56	74	0	0	0	0	0	183	

TABLE 6. Contd...

SI No.	Name of the village	Active fishermen	No. of members involved in fishing allied activities							Other than fishing	Total occupied
			Marketing of fish	Making/ Repairing Net	Curing/ Processing	Peeling	Labourer	Others			
31	Thirumangalapattinam	33	0	0	0	0	0	20	0	0	53
32	Thulasiyapattinam	15	0	0	0	0	0	5	0	0	20
33	Vadakku Ammapattinam	198	53	1	0	0	0	212	15	27	506
34	Vadakku Manamelkudi	65	0	0	0	0	0	0	0	0	65
PUDUKKOTTAI TOTAL			1,397	1,072	672	128	2,271	454	120	13,715	
<b>DISTRICT: RAMANATHAPURAM</b>											
<b>TALUK: KADALADI</b>											
1	Adan Cherry	77	1	3	0	0	0	20	0	114	215
2	Adham Chery	70	1	3	0	0	0	26	0	40	140
3	Chinna Ervadi	467	12	5	0	0	0	0	18	128	630
4	Kalpar	68	3	3	0	0	0	22	3	33	132
5	Kamarajapuram	111	20	12	24	25	22	22	19	26	259
6	Kanniarajapuram	392	99	36	75	72	89	30	116	909	
7	Keezhamuntal	378	11	2	8	0	196	20	31	646	
8	Manickam Nagar	131	48	17	38	7	42	11	24	318	
9	Melamunthal	151	6	0	3	0	1	0	96	257	
10	Meyyappan Valasai	43	15	0	0	0	10	9	38	115	
11	Mookaiyur	359	3	0	0	0	0	0	55	417	
12	Munthal Colony	93	2	7	0	0	74	0	0	176	
13	Narippaiyur North	588	170	98	142	165	136	78	146	1,523	
14	Narippaiyur South	634	2	51	0	0	7	10	55	759	
15	Oppilan	50	0	0	0	0	0	0	30	80	
16	Perianayagipuram	106	32	20	29	20	14	13	27	261	
17	Pichaimoopan Valasai	101	0	1	0	0	19	6	47	174	
18	Pudukudiyiruppu	101	34	16	25	19	19	8	26	248	
19	Rochma Nagar	292	81	43	70	49	63	34	75	707	

TABLE 6. Contd...

SI No.	Name of the village	Active fishermen	No. of members involved in fishing allied activities							Other than fishing	Total occupied	
			Marketing of fish	Making/ Repairing Net	Curing/ Processing	Peeling	Labourer	Others				
20	Sadaimunian Valasai	322	16	0	0	0	0	0	0	46	87	471
21	T. Mariyur	405	4	7	0	3	202	0	301	0	922	922
22	Valinokkam	1,060	147	27	51	0	4	3	455	3	1,747	1,747
23	Vellapatty	453	117	54	97	102	95	42	142	42	1,102	1,102
24	Veppamarathupanai	126	41	18	33	15	28	10	15	10	286	286
<b>TALUK: KILAKKARAI</b>												
25	Bharathi Nagar	233	0	2	0	0	3	53	66	3	357	357
26	Chittan Kadu	58	0	0	0	0	0	0	29	0	87	87
27	Five Acre	53	3	23	0	0	0	0	80	0	159	159
28	Ilngamani	37	0	0	0	0	1	0	35	0	73	73
29	Indhranagar	92	0	29	3	0	2	0	0	0	126	126
30	Kalimangundu	201	0	47	0	1	17	16	96	16	378	378
31	Kalkadu	58	0	4	0	0	0	0	11	0	73	73
32	Karan	39	6	14	0	0	0	0	110	0	169	169
33	Karichangundu	25	0	0	0	0	6	0	21	0	52	52
34	Kattayan Valasai	100	14	6	0	1	25	0	52	0	198	198
35	Kattayanperan Valasai	86	7	25	0	0	2	1	42	1	163	163
36	Keezhakkarai	294	67	12	0	10	52	54	157	54	646	646
37	Kollan Thoppu	39	0	0	0	0	0	0	0	0	39	39
38	Krishnapuram	178	1	1	0	0	0	1	45	1	226	226
39	Kupachi Valasai	66	0	0	0	0	0	0	49	0	115	115
40	Kuppai Valasai	44	0	0	0	0	0	0	29	0	73	73
41	Kuthukkal Valasai	91	2	7	0	0	1	9	106	9	216	216
42	Manghaleshwarinagar	209	7	6	3	0	13	28	88	28	354	354
43	Mayakulam	27	0	0	0	0	3	0	14	0	44	44
44	Meenavarkuppam	154	9	10	0	0	28	34	39	28	274	274
45	Mottaikizhavan Valasai	59	3	4	0	0	22	4	35	4	127	127

TABLE 6. Contd...

SI No.	Name of the village	Active fishermen	No. of members involved in fishing allied activities							Other than fishing	Total occupied
			Marketing of fish	Making/ Repairing Net	Curing/ Processing	Peeling	Labourer	Others			
46	Mottayanvalasai	67	0	0	0	0	5	1	18	91	
47	Mutharaiyar Nagar	120	0	26	20	2	1	0	0	169	
48	Muthupettai	286	88	15	1	0	0	0	583	973	
49	Pakkiripapalliyasai	119	0	21	0	0	51	1	44	236	
50	Pannaikkarai	22	0	0	0	0	0	0	18	40	
51	Pannattar Street	144	7	3	0	0	2	8	49	213	
52	Periyapattiam	1,796	2	37	14	0	9	0	1	1,859	
53	Pudukudiyiruppu North	152	24	32	1	10	13	1	29	262	
54	Sedukarai	56	3	17	0	0	21	0	39	136	
55	Sethunagar	141	59	11	0	0	0	0	324	535	
56	Thalai Thoppu	122	1	2	0	0	0	1	179	305	
57	Thinaikulam	182	2	1	0	0	1	0	245	431	
58	Velayuthapuram	100	1	50	0	0	0	0	12	163	
59	Vellaiyan Valasai	85	0	0	0	0	0	8	23	116	
<b>TALUK: RAMANATHAPURAM</b>											
60	Agasthiyerkottam	115	0	0	0	0	5	2	84	206	
61	Akaida Valasai	75	0	0	0	0	0	0	0	75	
62	Alagathanvalasai	242	11	0	102	22	8	0	5	390	
63	Ammankoil Kudiyiruppu	190	6	2	1	1	91	0	2	293	
64	Ananthapuram	114	15	7	3	9	57	5	0	210	
65	Anjeneyapuram	106	0	5	0	0	17	2	62	192	
66	Athangarai	464	13	46	5	3	7	12	0	550	
67	Athiyaman	45	3	0	0	0	0	0	30	78	
68	Devarnagar	105	0	0	0	0	0	0	0	105	
69	Devipattinam (North)	533	14	28	0	0	0	0	0	575	
70	Devipattinam (South)	835	24	24	0	20	16	2	3	924	
71	Dharga Valasai	403	53	7	166	46	2	0	26	703	

TABLE 6. Contd...

SI No.	Name of the village	Active fishermen	No. of members involved in fishing allied activities							Other than fishing	Total occupied
			Marketing of fish	Repairing Net	Making/ Processing	Curing/ Peeling	Labourer	Others			
72	Edayar Valasai	65	0	0	0	0	0	0	0	15	80
73	Iranian Valasai	144	45	8	3	0	14	0	21	235	
74	Irumani	461	89	4	124	89	9	0	158	934	
75	Kadukkai Valasai	69	0	0	0	0	0	0	0	69	
76	Kalangiam Nagar	464	30	4	0	110	1	0	165	774	
77	Kalkinatra Valasai	78	2	2	0	0	1	0	0	83	
78	Kannamunai	70	0	0	0	0	0	0	0	70	
79	Kilackupudu Nagar	84	11	1	0	0	55	33	37	221	
80	Krishnapuram	157	16	33	0	1	23	4	22	256	
81	Kumbaram	208	26	1	0	0	0	0	377	612	
82	Kunjar Valasai	154	0	0	0	0	0	1	101	256	
83	Manangudi	54	0	0	0	0	0	0	0	54	
84	Mandapam	1,309	93	39	73	139	72	128	426	2,279	
85	Mani Valasai	80	0	0	0	0	0	0	51	131	
86	Manthoppu	162	7	56	3	8	11	0	13	260	
87	Maraykayar Pattinam	60	0	0	0	0	0	0	43	103	
88	Mudiveeran Pattinam	298	108	17	4	4	92	0	24	547	
89	Munaikkadu	205	0	2	9	8	5	9	25	263	
90	Muthuregunatha Puram	89	0	2	1	0	0	0	0	92	
91	Nadumankadu	30	0	7	0	0	0	4	1	42	
92	Nagachi	60	4	6	3	2	2	1	0	78	
93	Naraiyurani	390	9	0	0	1	0	0	23	423	
94	Nochiyurani	167	6	0	0	5	3	0	47	228	
95	Palanivalasai	275	22	2	1	4	6	0	0	310	
96	Paikulam	30	0	0	0	0	0	0	22	52	
97	Pathanenthal	59	0	0	0	0	0	0	0	59	
98	Pillimadam	187	20	1	62	29	3	2	2	306	



TABLE 6. Contd...

SI No.	Name of the village	Active fishermen	No. of members involved in fishing allied activities							Other than fishing	Total occupied
			Marketing of fish	Making/ Repairing Net	Curing/ Processing	Peeling	Labourer	Others			
99	Pirappan Valasai	173	3	0	76	0	14	0	36	302	
100	Pudumadam	825	63	6	0	3	200	24	219	1,340	
101	Puduvalasai Chathiram	110	11	1	2	0	22	0	23	169	
102	Puthukudiyuruppu	101	0	5	0	0	0	0	0	106	
103	Salaithottam	44	7	4	0	0	0	0	74	129	
104	Salaivalasai	61	2	1	0	2	1	0	1	68	
105	Samathuvapuram	46	0	0	0	0	0	0	27	73	
106	Sambai	109	3	2	1	4	11	0	0	130	
107	Samythoppu	159	3	4	0	0	78	0	0	244	
108	Sathakon Valasai	64	0	0	0	0	0	0	30	94	
109	Seeniappadharga	140	0	1	0	0	0	9	52	202	
110	Settipanai	155	2	7	2	3	59	0	0	228	
111	Shanmugavel Pattinam	65	2	5	0	0	28	0	37	137	
112	Sivagamipuram	169	11	6	0	0	38	20	90	334	
113	Sogaiyanthooppu	113	36	11	4	0	16	0	34	214	
114	Soorankattu Valasai	284	7	0	0	0	1	0	0	292	
115	Sundaramudayam	88	0	0	0	0	0	0	74	162	
116	Teacher Kudiyuruppu	50	16	0	0	0	0	0	0	66	
117	Thillai Nachiamman Kudiyaruppu	90	0	0	0	0	0	0	78	168	
118	Thoppa Valasai	60	0	40	0	8	7	0	0	115	
119	Thoppu Valasai	81	0	60	0	0	0	1	2	144	
120	Thuthivalasai	212	16	6	100	30	10	0	8	382	
121	Valayarvadi	255	3	4	0	0	0	33	210	505	
122	Vattan Valasai	105	0	0	0	0	0	26	0	131	
123	Vedalai	766	18	114	0	2	5	32	268	1,205	
<b>TALUK: RAMESWARAM</b>											
124	Akkalmadam	480	11	13	5	3	42	5	37	596	

TABLE 6. Contd...

SI No.	Name of the village	Active fishermen	No. of members involved in fishing allied activities							Other than fishing	Total occupied
			Marketing of fish	Repairing Net	Making/ Processing	Curing/ Peeling	Labourer	Others			
125	Anthonyar Puram	295	7	5	0	1	3	8	37	356	
126	Ariyan Kundu	220	0	1	0	0	0	0	0	221	
127	Cherankottai	392	22	0	0	0	0	0	0	414	
128	Chinnappalam	349	0	0	0	0	0	0	8	357	
129	Erakadu	342	8	15	0	6	253	48	62	734	
130	Francis Nagar	527	6	0	0	0	0	1	1	535	
131	Karaiyur	599	62	2	58	20	62	21	5	829	
132	Kudieruppu	217	0	1	0	0	0	0	0	218	
133	Kudukal	214	16	7	1	3	10	0	1	252	
134	Mangadu	169	1	0	0	0	23	100	14	307	
135	Mugunthirayar Chathiran	112	52	0	0	0	1	0	2	167	
136	Mundal Munai	67	3	0	0	0	5	0	8	83	
137	Nalupanai	141	1	0	0	11	0	2	3	158	
138	Natarajapuram	584	113	4	0	4	71	11	3	790	
139	Olaikkuda	310	0	0	0	0	0	28	3	341	
140	Pamban	1,130	47	9	10	6	78	16	62	1,358	
141	Pillai Kulam	4	0	0	0	0	0	0	0	4	
142	Ramakrishna Puram	600	47	2	0	1	1	3	16	670	
143	Rameswaram	2,895	423	256	353	269	640	190	197	5,223	
144	Sambai	257	0	0	0	3	35	115	17	427	
145	Savariar Nagar	802	23	3	8	7	87	2	183	1,115	
146	Soosaiyappar Pattinam	642	42	0	0	2	0	12	18	716	
147	Sudukattanpatti	429	2	0	0	0	0	25	0	456	
148	Thangachimadam	840	66	9	19	14	86	68	48	1,150	
149	Therkuvadi	530	0	4	1	0	9	1	52	597	
150	Thoppukadu	217	1	1	0	2	5	0	52	278	
151	Vadakadu	131	2	9	6	0	4	92	3	247	

TABLE 6. Contd...

SI No.	Name of the village	Active fishermen	No. of members involved in fishing allied activities							Other than fishing	Total occupied
			Marketing of fish	Making/ Repairing Net	Curing/ Processing	Peeling	Labourer	Others	Others		
152	Vallathadi	206	15	9	3	9	71	5	16	334	
153	Verkkodu	756	10	1	4	7	51	7	73	909	
154	Victoria Nagar	539	57	0	1	4	3	2	71	677	
155	Villundi	262	3	59	2	2	1	0	2	331	
<b>TALUK: THIRUVADANAI</b>											
156	Kadaloor	73	1	0	0	14	7	0	2	97	
157	Karangadu	395	13	34	17	4	37	0	128	628	
158	Langiadi	118	0	0	50	0	6	23	2	199	
159	M.R. Pattinam	65	6	3	6	3	10	3	0	96	
160	Manakudi	84	5	6	0	4	23	0	0	122	
161	Morpanai	767	170	129	4	1	413	6	38	1,528	
162	Mullimunai	728	28	17	10	1	100	3	227	1,114	
163	Nambuthalai	759	62	20	14	3	84	4	1	947	
164	Narenthal	84	7	7	2	1	44	0	0	145	
165	P. V. Pattinam	116	9	8	1	2	16	0	0	152	
166	Passipattinam	695	88	0	0	0	0	0	0	783	
167	Pudu Pattinam	182	1	0	1	2	43	0	4	233	
168	Pudukadu	107	2	3	2	13	8	1	1	137	
169	Puthukudi	500	56	9	7	8	18	8	7	613	
170	Sambai	77	11	0	9	26	1	0	0	124	
171	Soliakudi (M.V. Pattinam)	153	1	1	31	6	17	3	3	215	
172	Sunarapandia Pattinam	407	96	35	34	12	9	16	0	609	
173	Thamothara Pattinam	199	5	6	10	3	1	6	84	314	
174	Theerdhandathanam	67	4	10	7	0	19	3	0	110	
175	Thiruppalakudi (North)	1,082	36	0	0	0	3	1	0	1,122	
176	Thiruppalakudi (South)	576	6	5	4	7	2	2	0	602	
177	Thondi (Mahasakthipuram)	531	19	5	5	5	10	3	20	598	

TABLE 6. Contd...

SI No.	Name of the village	Active fishermen	No. of members involved in fishing allied activities							Other than fishing	Total occupied
			Marketing of fish	Making/ Repairing Net	Curing/ Processing	Peeling	Labourer	Others			
178	V. S. Madam	57	0	7	6	0	7	0	3	80	
RAMANATHAPURAM TOTAL		48,154	3,667	2,124	2,073	1,543	4,776	1,774	9,337	73,448	
<b>DISTRICT: TUTICORIN</b>											
<b>TALUK: OTTAPIDARAM</b>											
1	Pattinamaruthur	110	0	5	0	0	0	0	3	118	
2	Tharuvaikulam	1,559	28	98	1	4	5	41	0	1,736	
3	Vellapatti	328	4	6	19	6	112	14	0	489	
<b>TALUK: SATHANKULAM</b>											
4	Periyathazhai	1,489	46	2	11	5	19	2	11	1,585	
<b>TALUK: SRIVAIKUNDAM</b>											
5	Pazhayakayal	310	40	2	7	7	53	201	0	620	
<b>TALUK: TIRUCHENDUR</b>											
6	Alanthalai	893	30	3	2	1	14	4	97	1,044	
7	Amalinagar	645	71	0	5	5	8	5	61	800	
8	Jeevanagar	55	1	0	0	0	0	0	0	56	
9	Komputhurai	123	30	39	30	2	1	0	0	225	
10	Kulasekara Patnam	247	19	80	0	1	0	0	0	347	
11	Manapadu	1,264	101	36	37	2	165	20	122	1,747	
12	Punnakayal	2,209	477	2	33	135	41	24	276	3,197	
13	Singithurai	468	68	6	0	3	0	0	17	562	
14	Tsunami Nagar (Anna Nagar)	28	12	0	0	0	0	0	0	40	
15	Veerapandia Pattinam	466	74	1	14	1	6	28	103	693	
<b>TALUK: TUTICORIN</b>											
16	Alangarathatu	367	97	1	10	60	14	15	39	603	
17	Ananda Nagar	157	90	0	42	67	9	15	43	423	
18	Inico Nagar	264	29	9	2	2	7	7	6	326	

TABLE 6. Contd...

SI No.	Name of the village	Active fishermen	No. of members involved in fishing allied activities							Other than fishing	Total occupied
			Marketing of fish	Making/ Repairing Net	Curing/ Processing	Peeling	Labourer	Others	Others		
19	Keezhavaibar	528	84	3	1	62	3	6	22	709	
20	Loorthammalpuram	585	196	3	9	176	42	15	14	1,040	
21	Meenavar Colony	313	28	0	0	21	25	34	13	434	
22	Mettupatti	475	139	2	18	160	15	11	7	827	
23	Periasamypuram	362	3	238	0	37	12	0	52	704	
24	Rajapalayam	111	63	1	4	34	10	15	23	261	
25	Siluvaipatti	1,143	17	0	1	3	12	0	65	1,241	
26	Talamuthunagar	322	235	4	81	155	72	52	161	1,082	
27	Threspuram	3,643	184	3	79	105	12	70	114	4,210	
28	Tuticorin F.H.	2,881	229	35	52	20	89	112	216	3,634	
29	VOC Statue	22	0	0	0	0	0	0	0	22	
<b>TALUK: VILATHIKULAM</b>											
30	Sippikulam	171	2	0	0	10	0	3	3	189	
31	Vembar (North)	245	13	8	1	23	0	0	0	290	
32	Vembar (South)	604	138	76	6	245	0	10	124	1,203	
TUTICORIN TOTAL		22,387	2,548	663	465	1,352	746	704	1,592	30,457	
<b>DISTRICT: TIRUNELVELI</b>											
<b>TALUK: RADHAPURAM</b>											
1	Idinthakarai	1,748	11	2	5	0	2	1	990	2,759	
2	Kooduthalai	301	4	2	1	1	13	16	60	398	
3	Kootapannai	360	7	0	0	0	1	1	5	374	
4	Koottapuli	985	124	20	33	11	36	13	242	1,464	
5	Kuthankuzhi	1,138	7	0	13	0	0	68	54	1,280	
6	Periathalai	199	5	14	4	4	8	2	9	245	
7	Perumanal	337	26	2	4	2	84	10	120	585	

TABLE 6. Contd...

SI No.	Name of the village	Active fishermen	No. of members involved in fishing allied activities							Other than fishing	Total occupied
			Marketing of fish	Making/ Repairing Net	Curing/ Processing	Peeling	Labourer	Others			
8	Thomaiyarpuram	145	9	0	2	0	0	0	0	0	156
9	Uvari	1,486	3	0	5	0	1	1	82	1,578	
TIRUNELVELI TOTAL		6,699	196	40	67	18	145	112	1,562	8,839	
<b>DISTRICT: KANYAKUMARI</b>											
<b>TALUK: AGASTHEESWARAM</b>											
1	Annainagar	339	13	11	0	0	10	2	70	445	
2	Arokiapuram	1,267	74	18	258	3	259	74	40	1,993	
3	Azhikkal	613	43	23	1	0	0	1	77	758	
4	Chinnamuttom	722	34	8	47	5	1	39	10	866	
5	Kanyakumari	2,236	105	2	2	0	121	61	219	2,746	
6	Keezhamannakkudi	641	7	1	0	0	0	8	1	658	
7	Kesavan Puthenthurai	512	23	7	1	0	0	0	4	547	
8	Kovalam	1,109	24	5	9	0	43	4	102	1,296	
9	Manakkudy	1,413	37	2	1	7	62	21	67	1,610	
10	Pallam	670	41	37	0	0	2	3	84	837	
11	Periyakaadu	308	34	0	0	0	0	3	9	354	
12	Pillaihooppu-Melathurai	613	32	24	3	0	0	5	21	698	
13	Pozhikkarai	416	5	12	33	7	1	1	25	500	
14	Puthenthurai	391	7	0	0	0	0	0	167	565	
15	Puthugramam	201	7	5	0	0	0	0	1	214	
16	Rajakkamanglam Thurai	1,103	70	19	103	0	38	63	39	1,435	
17	Siluvaiyanagar	103	7	2	0	0	0	0	0	112	
18	Vavathurai	366	2	0	0	0	0	0	0	368	
<b>TALUK: KALKULAM</b>											
19	Chinnavilai	340	11	3	0	0	1	0	17	372	
20	Colachel	2,521	51	55	49	35	8	33	149	2,901	
21	Keezhakadiyapattinam	879	0	0	0	0	0	1	0	880	

TABLE 6. Contd...

SI No.	Name of the village	Active fishermen	No. of members involved in fishing allied activities							Other than occupied fishing	Total
			Marketing of fish	Making/ Repairing Net	Curing/ Processing	Peeling	Labourer	Others			
22	Keezhamuttom	550	17	2	1	1	0	5	2	578	
23	Kodimunai	1,701	29	2	13	0	3	6	149	1,903	
24	Kottilpadu	995	41	28	1	0	5	28	85	1,183	
25	Kurumpanai	1,690	63	20	1	12	2	18	107	1,913	
26	Mela Kadiyapatnam	917	80	17	17	5	0	3	18	1,057	
27	Melamuttom	1,268	19	3	0	2	14	6	113	1,425	
28	Periyavillai	420	19	17	0	0	0	1	23	480	
29	Puthoor	814	70	0	0	0	0	5	73	962	
30	Simon Colony	563	7	11	1	6	0	5	45	638	
31	Vaniyakudi	1,086	13	0	0	0	0	0	72	1,171	
<b>TALUK: VILAVANKODE</b>											
32	Enayam	2,122	452	0	2	1	7	0	7	2,591	
33	Enayam Puthen Thurai	1,598	159	10	1	0	2	0	37	1,807	
34	Eraviputhenthurai	1,019	36	48	0	0	11	2	131	1,247	
35	Eravmanthurai	614	18	14	0	0	1	1	12	660	
36	Ezhudesam Chinnathurai	1,279	45	67	5	0	9	0	501	1,906	
37	Helen Colony	378	48	0	0	0	3	1	2	432	
38	Keezhamidalam	355	32	0	0	0	0	1	43	431	
39	Marthandahnthurai	1,177	66	13	0	1	0	1	277	1,535	
40	Melmidalam	606	75	14	1	5	20	4	35	760	
41	Mullurthurai	631	45	2	1	0	0	1	79	759	
42	Neerodi	1,688	117	6	0	0	0	4	126	1,941	
43	Poothurai	1,532	38	789	1	2	12	8	25	2,407	
44	Ramanthurai	818	20	0	2	0	1	2	18	861	
45	Thoothoor	1,294	28	0	1	0	0	0	258	1,581	
46	Vallavillai	1,633	131	1	0	0	9	27	57	1,858	
KANYAKUMARI TOTAL		43,511	2,295	1,298	555	92	645	448	3,397	52,241	
<b>TAMIL NADU TOTAL</b>		<b>2,18,694</b>	<b>35,835</b>	<b>9,182</b>	<b>6,783</b>	<b>4,068</b>	<b>16,519</b>	<b>4,921</b>	<b>17,692</b>	<b>3,13,694</b>	

TABLE 7. GENDER-WISE FISHING ALLIED ACTIVITIES

SI No.	Name of the village	Marketing of fish		Making/Repairing Net		Curing/Processing		Peeling		Labourer		Others	
		Male	Female	Male	Female	Male	Female	Male	Female	Male	Female	Male	Female
<b>DISTRICT: THIRUVALLUR</b>													
<b>TALUK: PONNERI</b>													
1	Arangamkuppam	0	313	7	0	0	12	0	13	3	108	0	0
2	Ernavoor Kupam	0	17	0	0	0	0	0	0	0	15	0	0
3	Indira Gandhi Kuppam	0	18	0	0	0	0	0	0	4	22	0	0
4	Kattukuppam	6	212	1	0	0	0	0	0	3	0	0	0
5	Kattupallikuppam	0	15	0	0	0	0	0	0	0	0	0	0
6	Koonan Kuppam	0	65	0	0	0	0	0	0	0	20	0	4
7	Korai Kuppam	0	33	0	0	0	0	0	0	7	4	0	0
8	Kulathumedu	6	21	0	0	0	0	0	0	0	5	0	0
9	Light House Kuppam	0	20	0	0	0	0	0	0	0	0	0	1
10	Light House Nadu Kuppam	1	12	0	0	0	0	0	0	1	0	13	0
11	Pasiyavaram	0	26	0	0	0	0	0	0	10	9	0	0
12	Pattinatharkoil Kuppam	30	329	9	0	0	3	0	0	8	6	0	2
13	Sathankuppam	0	41	0	0	0	0	0	0	0	0	0	0
14	Sembassi Palli Kuppam	2	27	0	0	0	0	0	0	0	6	1	0
15	Senjiamman Nagar	2	24	0	0	0	0	0	0	0	0	0	0
16	Thirumalai Nagar	1	152	0	1	0	0	0	0	0	1	12	1
17	Ulaganathapuram	10	71	6	0	3	17	0	4	101	7	0	5
18	Varivan Kuppam	0	14	0	1	0	1	0	0	0	1	2	5
<b>TALUK: THIRUVALLUR</b>													
19	Ennore Kuppam	0	63	2	1	0	0	0	0	1	1	0	0
20	Kasivisalatchipuram	0	39	0	0	0	0	0	0	0	0	0	0
21	Kasivisanatharkoilkuppam	3	211	7	0	0	1	0	2	3	41	0	0
22	Kathivakkam Chinnakuppam	0	39	2	0	0	0	0	4	0	37	0	0
23	Kathivakkam Periya Kuppam	0	143	0	0	0	1	0	0	0	0	0	0



TABLE 7. Contd...

SI No.	Name of the village	Marketing of fish		Making/Repairing Net		Curing/Processing		Peeling		Labourer		Others	
		Male	Female	Male	Female	Male	Female	Male	Female	Male	Female	Male	Female
24	Nallathanneerodaikuppam	0	107	4	0	0	0	0	0	0	0	0	0
25	Nettu Kuppam	0	59	0	0	0	0	0	0	0	0	0	0
26	Ondikuppam	0	34	0	0	0	0	0	0	0	0	0	0
27	Palagaihotti Kuppam	3	111	0	0	0	0	0	0	0	0	0	5
28	Periyakaskoil Kuppam	2	229	2	0	0	0	0	0	8	100	0	0
29	Thazhankuppam	4	196	0	0	0	1	0	2	18	47	0	0
30	Thiruchinnakuppam	0	131	0	0	0	0	0	0	0	88	0	5
31	Thiruvattiyur Kuppam	5	130	5	1	0	0	0	0	2	40	0	0
	THIRUVALLUR TOTAL	75	2,902	45	4	3	36	0	25	169	558	33	23
<b>DISTRICT: CHENNAI</b>													
<b>TALUK: MYLAPORE</b>													
1	Appayachettiyar	0	81	0	0	0	0	0	0	65	0	1	0
2	Bhavani Kuppam	9	69	5	0	0	0	0	0	18	10	0	5
3	Dooming Kuppam	0	57	4	0	0	4	6	0	67	70	3	0
4	Mattankuppam (North)	0	69	4	0	0	0	0	1	4	0	0	7
5	Mattankuppam (South)	1	129	1	0	0	0	0	0	3	0	0	0
6	Mullimanagar	0	84	3	0	0	0	0	0	77	69	5	0
7	Nadukuppam	0	268	0	0	0	0	0	0	129	3	0	0
8	Nambikkai Nagar	2	69	3	0	0	6	0	1	34	58	0	7
9	Nochikuppam	12	433	0	0	0	0	0	0	68	147	1	7
10	Nochinagar	0	33	0	0	0	0	0	0	44	26	0	3
11	Odaikuppam (Odaima Nagar)	0	259	0	0	0	0	0	0	0	0	0	0
12	Olcott Kuppam	0	126	0	0	0	0	0	0	0	0	2	3
13	Sevaraj Gramam	0	1	0	0	0	0	0	0	0	0	0	1
14	Srinivasapuram	1	769	31	0	1	0	0	3	0	0	14	0
15	Thiruvanniyur Kuppam	0	591	15	6	0	0	0	0	0	6	0	0
16	Ururkuppam	0	172	1	0	0	0	0	0	0	1	0	2

TABLE 7. Contd...

SI No.	Name of the village	Marketing of fish		Making/Repairing Net		Curing/Processing		Peeling		Labourer		Others		
		Male	Female	Male	Female	Male	Female	Male	Female	Male	Female	Male	Female	
<b>TALUK: TONDIARPET</b>														
17	A. J. Colony	1	85	0	0	0	3	0	0	12	2	1	1	1
18	Anna Nagar	0	56	0	0	0	2	0	0	0	6	0	0	0
19	Ashoknagar	0	29	0	0	0	0	0	0	0	11	0	1	0
20	Attapalayam	0	72	2	0	0	2	0	0	78	10	1	1	3
21	Bentleman Garden	0	20	2	0	0	1	0	1	3	0	0	0	0
22	C. G. Colony	5	157	0	1	0	0	0	0	30	0	1	1	1
23	G.M.Pettai	6	157	5	0	0	10	0	13	96	1	4	7	7
24	HLL Nagar	2	222	2	0	0	1	1	3	9	2	14	0	0
25	Jeevarathinam Nagar	7	61	11	0	1	4	0	0	83	0	0	3	3
26	Kamraj Nagar	2	41	8	0	0	0	0	0	25	0	5	2	2
27	Kasigarden	9	75	0	0	0	10	0	3	3	0	12	6	6
28	Kasima Nagar	0	46	1	0	0	7	0	8	1	1	22	0	0
29	Kasipuram 'A' Block	3	110	0	0	0	7	0	2	51	5	0	0	0
30	Kasipuram 'B' Block	13	123	6	3	2	9	1	0	106	8	2	1	1
31	Muthamizh Nagar	0	22	0	0	0	0	0	0	0	0	0	0	0
32	Nagoorar Thottam	8	177	3	2	0	15	6	15	140	16	2	5	5
33	Pallavan Nagar	2	138	1	0	1	10	0	15	47	5	1	0	0
34	Panyaimarthotty	3	61	3	0	0	2	0	0	74	4	0	0	0
35	Poondithangammal Street	1	101	1	0	0	0	1	0	56	3	10	3	3
36	Poongavanam Kuppam	0	39	0	0	0	0	0	0	4	0	0	1	1
37	Powerkuppam	1	22	0	0	0	0	0	0	14	0	0	0	0
38	Puthumanai Kuppam	0	75	0	0	0	0	1	0	8	0	2	2	2
39	Royapuram	0	34	1	0	0	2	0	0	62	5	0	1	1
40	Singaravelar Nagar	9	425	8	1	0	47	2	38	108	10	7	6	6
41	Thideer Nagar Pallavan Nagar	4	65	6	0	2	0	0	1	23	3	0	0	0
42	Thilagar Nagar Tsunami Kudiyiruppu	0	111	5	0	1	0	1	7	12	1	5	0	0



TABLE 7. Contd...

SI No.	Name of the village	Marketing of fish		Making/Repairing Net		Curing/Processing		Peeling		Labourer		Others	
		Male	Female	Male	Female	Male	Female	Male	Female	Male	Female	Male	Female
21	Panayur Chinna Kuppam	0	22	0	0	0	0	0	0	0	0	0	0
22	Panayur Peria Kuppam	0	33	2	0	0	0	0	0	0	0	0	0
23	Paramankeri Kuppam	0	155	0	0	0	0	0	0	0	0	0	0
24	Pazhayanadu Kuppam	0	110	0	0	0	0	0	0	0	0	0	0
25	Perunthuraikuppam	1	56	0	0	0	0	0	0	0	0	0	0
26	Pudunadu Kuppam	0	72	0	0	0	0	0	0	0	0	0	0
<b>TALUK: SAIDAPET</b>													
27	Injampakkam Kuppam	0	183	0	6	0	0	0	0	0	0	0	0
<b>TALUK: SOLINGANALLUR</b>													
28	Chinna Neelankarai Kuppam	0	287	0	0	0	0	0	0	0	0	0	0
29	Chinnandi Kuppam	0	91	0	0	0	0	0	0	0	0	0	0
30	Nainar Kuppam	0	6	0	0	0	0	0	0	0	0	0	0
31	Panaiyur Kuppam	1	166	1	0	0	5	0	0	0	0	1	0
32	Peria Neelankarai Kuppam	0	164	1	0	0	0	0	0	18	11	5	7
<b>TALUK: ST THOMAS MOUNT</b>													
33	Palavakkam	0	30	0	0	0	0	0	0	0	0	0	0
<b>TALUK: TAMBARAM</b>													
34	Kottivakkam Kuppam	0	346	0	0	0	1	0	0	0	0	0	0
<b>TALUK: THIRUKAZHU KUNRAM</b>													
35	Cuddalore Chinna Kuppam	0	28	0	0	0	0	0	0	0	0	1	0
36	Kokilamedu Kuppam	0	61	0	0	0	0	0	0	2	8	0	0
37	Pudupattinam Kuppam	0	332	4	0	0	0	0	0	0	0	0	0
38	Sadras Kuppam (North)	1	44	0	1	0	1	0	0	0	16	0	0
39	Sadras Kuppam (South)	0	128	0	0	0	0	0	0	0	0	0	0
40	Umarai Kuppam	2	146	0	0	0	5	0	0	0	0	0	0
41	Uyyali Kuppam	0	113	10	0	4	0	0	0	0	0	0	0
42	Venburushamkuppam	0	39	0	0	0	0	0	0	0	0	0	0
<b>KANCHIPURAM TOTAL</b>		14	4,234	22	53	5	14	0	2	31	37	8	8

TABLE 7. Contd...

SI No.	Name of the village	Marketing of fish		Making/Repairing Net		Curing/Processing		Peeling		Labourer		Others	
		Male	Female	Male	Female	Male	Female	Male	Female	Male	Female	Male	Female
<b>DISTRICT: VILUPPURAM</b>													
<b>TALUK: VILUPPURAM</b>													
1	Anichan Kuppam	0	126	0	0	0	0	0	0	0	0	0	0
2	Anumandaikuppam	0	92	1	6	0	7	0	0	0	0	0	0
3	Bommayar Palayam Kuppam	0	254	0	0	0	0	0	0	0	0	0	0
4	Chetti Nagar Kuppam	0	49	0	0	0	0	0	0	0	0	0	0
5	Chinna Mudaliyar Chavadi Kuppam	0	128	0	0	0	0	0	0	0	1	0	0
6	Ekkayar Kuppam	1	39	0	0	0	0	0	0	0	0	1	0
7	Kaipani Kuppam	0	41	0	1	0	0	0	0	0	0	0	0
8	Komuttichavadi Kuppam	0	150	1	0	0	3	0	1	0	0	0	0
9	Koonimedu Kuppam	1	139	0	0	0	0	0	0	0	1	12	8
10	Mandavai Pudu Kuppam	0	23	0	0	0	0	0	0	0	0	0	0
11	Mudaliar Kuppam	1	82	0	0	0	0	0	0	0	0	1	0
12	Muthukadu Azhakan Kuppam	0	0	0	0	0	0	0	0	0	0	0	0
13	Nadu Kuppam	0	88	0	0	0	6	0	0	48	0	1	0
14	Nochikuppam	0	54	0	0	0	0	0	0	0	0	0	0
15	Pillaichavadi Kuppam	0	13	0	0	0	0	0	0	0	0	0	0
16	Pudu Kuppam	0	24	0	0	1	0	0	0	0	0	0	0
17	Sothanai Kuppam	0	31	0	0	0	0	0	0	0	0	0	0
18	Thathiravan Kuppam	2	2	0	0	0	0	0	0	0	1	0	0
19	Vasavan Kuppam	0	50	0	0	0	0	0	1	0	0	11	1
VILUPPURAM TOTAL		5	1,385	2	7	1	16	0	2	48	3	26	9
<b>DISTRICT: CUDDALORE</b>													
<b>TALUK: CHIDAMBARAM</b>													
1	C.Pudupettai	0	4	0	0	0	31	0	0	161	0	0	1
2	Chinna Vaikal	0	84	1	0	0	1	0	0	0	0	0	0

TABLE 7. Contd...

SI No.	Name of the village	Marketing of fish		Making/Repairing Net		Curing/Processing		Peeling		Labourer		Others	
		Male	Female	Male	Female	Male	Female	Male	Female	Male	Female	Male	Female
3	Chinnor North	0	15	0	0	0	0	0	0	0	0	0	0
4	Chinnor South	1	50	48	0	0	0	0	0	0	3	0	0
5	Indranagar	2	9	14	27	0	0	0	0	34	0	0	0
6	Kalaingar Nagar Killai	3	81	5	1	0	0	0	0	23	0	0	0
7	Killai	0	324	125	4	0	0	0	0	0	0	0	0
8	Killai M.G.R Nagar	6	67	1	0	1	0	0	0	48	2	0	0
9	Koozhaiyar	0	19	15	3	0	5	0	0	0	0	0	0
10	Kumara Pettai	0	28	32	0	1	1	0	0	16	0	0	0
11	M.G.R. Thittu	64	137	39	0	0	54	0	0	1	0	0	0
12	Madavappallam	0	66	3	0	0	0	0	0	0	23	0	0
13	Mudasa Odai	0	166	63	0	0	1	0	4	8	0	0	2
14	Muzhukkuthurai	0	77	0	0	0	0	0	0	0	0	0	0
15	Nadumudasa Odai	0	25	17	0	0	0	0	0	1	0	0	0
16	Parangi Pettai	0	15	0	0	0	0	1	0	121	4	0	5
17	Pillumedu	24	63	14	3	0	0	9	17	10	9	0	1
18	Pudhukkuppam	2	16	142	5	0	0	0	0	60	10	1	4
19	Samiyar Pettai	3	713	184	13	1	205	0	0	62	93	0	1
20	T.S.Petti	0	211	12	0	0	85	0	0	0	0	0	0
21	Vadakku Mudasa Odai	2	36	35	0	0	6	0	1	10	4	1	1
22	Velingarayanpettai	0	1	29	0	0	0	0	0	23	0	0	0
<b>TALUK: CUDDALORE</b>													
23	Akkairaikori	0	44	0	0	0	0	0	0	0	0	0	274
24	Annappanpettai	1	92	51	1	0	9	0	0	0	0	0	0
25	Ayyam Pettai	2	63	18	0	0	0	0	0	3	0	0	0
26	Chitirai Pettai	2	51	23	1	0	1	0	0	55	0	0	0
27	Cuddalore Port	5	172	39	2	6	16	0	1	72	9	4	3
28	Devanampattinam	4	262	69	1	0	5	0	0	67	16	0	17
29	Kinjam Pettai	2	196	0	0	0	0	0	0	4	0	0	0

TABLE 7. Contd...

SI No.	Name of the village	Marketing of fish		Making/Repairing Net		Curing/Processing		Peeling		Labourer		Others		
		Male	Female	Male	Female	Male	Female	Male	Female	Male	Female	Male	Female	
30	Maniyar Pettai	0	19	7	0	0	0	0	0	0	0	0	9	0
31	Nallavadu	0	32	28	0	0	2	0	0	11	0	4	0	0
32	Nanjalingam Pettai	0	0	9	0	0	0	0	0	0	0	0	0	2
33	Nayakkar Pettai	2	43	0	0	0	0	0	0	0	0	0	0	0
34	Periyakuppam	5	296	0	7	0	62	5	0	79	53	11	2	2
35	Pettodai	0	40	9	0	0	13	1	0	70	1	1	0	0
36	Rajapettai	2	55	0	0	0	0	0	0	35	0	0	0	0
37	Reddiyar Pettai	0	67	0	0	0	0	0	0	0	0	3	1	1
38	Singara Thoppu	0	0	11	0	0	0	0	0	0	0	0	0	10
39	Sonankuppam	0	132	86	0	0	0	0	0	0	0	0	0	24
40	Sothikuppam	0	31	2	1	0	0	2	0	14	0	1	48	0
41	Thaikkalthonidurai	0	10	11	0	0	2	0	0	3	0	0	0	0
42	Thammanam Pettai	0	0	0	0	0	0	0	0	0	0	0	0	0
43	Thazhanguda	5	160	39	0	6	1	1	1	65	15	0	8	8
CUDDALORE TOTAL		137	3,972	1,181	69	15	500	19	25	1,056	242	35	404	0
<b>DISTRICT: NAGAPATTINAM</b>														
<b>TALUK: KEELVELUR</b>														
1	Kameswaram	1	70	0	0	0	0	0	0	18	0	1	0	0
2	Seruthur	5	223	0	0	0	4	0	0	50	27	75	12	0
3	Velankanni	0	14	0	0	0	0	0	0	0	0	0	0	0
4	Vilunthamavadi	0	49	0	0	0	0	0	0	0	0	0	0	0
<b>TALUK: NAGAPATTINAM</b>														
5	Akaraipettai	3	462	0	0	0	1	0	0	778	0	10	1	0
6	Ariyanattu Street	0	142	0	0	0	0	0	0	0	0	0	0	0
7	Kallar	0	350	80	0	3	0	0	0	0	0	1	0	0
8	Keechan Kuppam	0	133	0	0	0	0	0	0	0	0	0	0	77
9	Nagore (Pattinamchery)	0	385	0	0	0	0	0	2	1	1	7	46	0

TABLE 7. Contd...

SI No.	Name of the village	Marketing of fish		Making/Repairing Net		Curing/Processing		Peeling		Labourer		Others		
		Male	Female	Male	Female	Male	Female	Male	Female	Male	Female	Male	Female	
10	Nambyar Nagar	2	136	0	0	0	2	0	0	0	373	0	8	68
11	Samandhanpettai	0	132	223	0	119	0	0	0	29	0	0	0	0
<b>TALUK: SORKALI</b>														
12	Chinnakottaimedu	0	14	0	0	0	0	0	0	0	0	0	0	0
13	Keezhaamoovarkarai	3	151	176	0	0	3	0	328	47	0	0	0	0
14	Kodiyampalayam	0	67	0	0	0	0	0	0	0	0	0	0	0
15	Koolaiyar	1	23	75	0	0	0	0	0	0	0	0	12	0
16	Kottaimedu	0	70	45	1	0	0	0	0	0	0	0	0	0
17	Madathukuppam	0	40	13	0	0	0	0	0	0	0	0	0	0
18	Madavamedu	0	81	140	2	0	10	0	0	0	0	0	0	0
19	Melamoovarkarai	0	30	35	0	0	0	0	71	18	0	0	0	0
20	Nayakkarkuppam	1	60	103	0	0	0	0	0	43	33	0	0	0
21	Pazhayar	7	185	3	0	1	6	0	0	199	0	4	31	0
22	Poompuhar	1	175	0	0	0	3	0	0	0	2	0	0	0
23	Puthukuppam	0	47	0	0	0	2	0	0	0	3	0	0	0
24	Savadikuppam	0	18	0	0	0	0	0	0	0	0	0	0	0
25	Tharkas	0	0	0	0	0	0	0	0	25	98	0	53	0
26	Thirumullaivasal	0	168	72	0	0	15	0	0	0	3	1	0	0
27	Thoduval	5	87	140	7	1	3	0	0	3	2	8	5	0
28	Vanagiri	0	156	0	0	0	0	0	0	328	0	2	2	0
29	Vellamanal	0	28	0	0	0	0	0	0	0	0	0	0	0
<b>TALUK: THARANGAMPADI</b>														
30	Chandirpadi	7	57	0	0	0	1	0	0	11	3	2	0	0
31	Chennankudi	0	157	121	1	7	75	0	0	0	13	0	0	0
32	Chinnamedu	1	29	96	0	0	0	0	0	0	0	0	0	0
33	Kuttiyandiyur	1	40	1	0	0	1	0	1	0	2	0	0	0
34	Permalpettai	0	89	0	0	0	6	0	0	2	0	4	0	0





TABLE 7. Contd...

SI No.	Name of the village	Marketing of fish		Making/Repairing Net		Curing/Processing		Peeling		Labourer		Others	
		Male	Female	Male	Female	Male	Female	Male	Female	Male	Female	Male	Female
		Male	Female	Male	Female	Male	Female	Male	Female	Male	Female	Male	Female
5	Karaiyankadu	0	0	0	0	0	0	0	0	0	0	0	0
6	Karpaganather Kulam	0	0	0	0	0	2	0	0	0	0	0	0
7	Keezha Vadiyakkadu	0	0	0	0	0	0	0	0	0	0	0	0
8	Munangadu	0	8	0	0	0	0	0	0	0	0	0	0
9	Pettai	0	61	0	57	0	58	0	3	0	0	0	0
10	Sengankadu	0	0	2	0	0	438	0	1	0	0	0	0
11	Thondiyakkadu	0	18	0	0	0	0	0	0	0	0	0	0
12	Uppur	0	100	0	7	0	0	0	0	0	0	0	0
13	Veeranveyal	2	54	0	2	0	33	0	0	0	0	2	4
THIRUVARUR TOTAL		3	599	2	294	6	803	0	15	0	0	2	4
<b>DISTRICT: THANJAVUR</b>													
<b>TALUK: PERAVURANI</b>													
1	Adaikathevam	0	0	0	0	0	0	0	0	0	0	0	0
2	Ammanichathiram	0	0	0	0	0	0	0	0	0	0	0	0
3	Annagar Puduthuru	0	0	0	0	0	0	0	0	0	0	0	0
4	Ganeshapuram	0	37	0	0	0	0	2	0	16	2	8	0
5	Kalimankuda	0	106	3	5	3	1	0	35	13	0	1	0
6	Karankuda	4	74	8	0	1	0	1	35	15	0	1	1
7	Manthiripattinam	0	0	1	0	0	0	0	0	0	0	0	0
8	Mettupalayam	0	0	0	0	0	0	0	0	0	0	0	0
9	Pillaiyarthidal	0	9	0	0	0	0	0	0	0	1	2	0
10	Puduthuru	1	4	2	0	0	0	0	13	19	0	0	0
11	Sambaipattinam	0	0	1	3	2	2	4	11	1	0	0	0
12	Sembiyan Madevipattinam	0	11	7	1	0	0	2	0	0	0	5	0
13	Senthalaipattinam	0	0	0	0	0	0	1	3	0	0	0	0
14	Sethubavachatram	7	55	1	2	0	0	1	25	8	8	6	0

TABLE 7. Contd...

SI No.	Name of the village	Marketing of fish		Making/Repairing Net		Curing/Processing		Peeling		Labourer		Others	
		Male	Female	Male	Female	Male	Female	Male	Female	Male	Female	Male	Female
15	Somanathanpattinam	0	0	0	0	0	0	0	0	0	0	0	0
16	Subbamal Chathiram	0	0	0	0	0	0	0	0	0	0	0	0
17	Vallavanpattinam	0	0	0	0	0	0	0	0	0	0	0	0
<b>TALUK: THANJAVUR</b>													
18	Arumugakittangi	0	121	0	0	0	0	0	0	0	0	0	2
19	Chinnamanai	0	9	0	0	0	0	10	0	2	0	0	0
20	Eripurakkurai	0	113	0	1	0	34	0	0	0	0	0	0
21	Gandhinagar	0	5	0	0	0	0	0	0	0	0	0	0
22	Kalivayalhotham	32	20	8	1	0	0	8	1	32	4	28	0
23	Karaiyoor Street	0	0	0	0	0	0	0	0	0	0	0	0
24	Keezhathottam	9	0	2	0	4	0	2	0	0	0	0	0
25	Kollukadu	0	1	0	0	0	0	0	0	0	0	0	0
26	Mallipattinam	13	15	1	0	0	0	3	0	15	5	7	0
27	Manora Colony	0	12	0	2	0	0	0	0	4	5	3	0
28	Maravakkadu	0	33	0	2	0	164	0	3	0	0	0	0
29	Pudupattinam	20	4	108	0	0	2	0	8	27	302	0	1
30	Thambikkottai	0	81	0	3	0	129	0	28	0	1	0	0
31	Tharagar Street	0	0	0	0	0	0	0	0	0	0	0	0
THANJAVUR TOTAL		86	710	142	20	10	332	24	172	150	330	63	2
<b>DISTRICT: PUDUKKOTTAI</b>													
<b>TALUK: AVUDAYARKOIL</b>													
1	Aranagaripattinam	22	1	11	0	3	0	0	0	42	0	1	0
2	Enathi	0	71	0	0	0	0	0	0	0	0	0	0
3	Gopalapattinam	128	282	31	36	48	48	27	72	44	106	10	27
4	Mimisal	0	0	0	0	0	0	0	0	16	0	0	0
5	Muthukuda	1	2	2	1	2	0	0	0	36	25	0	0



TABLE 7. Contd...

SI No.	Name of the village	Marketing of fish		Making/Repairing Net		Curing/Processing		Peeling		Labourer		Others	
		Male	Female	Male	Female	Male	Female	Male	Female	Male	Female	Male	Female
32	Thulasiyapattinam	0	0	0	0	0	0	0	0	5	0	0	0
33	Vadakku Ammapattinam	10	43	1	0	0	0	0	0	110	102	15	0
34	Vadakku Manamelkudi	0	0	0	0	0	0	0	0	0	0	0	0
PUDUKKOTTAI TOTAL		355	1,042	333	739	105	567	37	91	1,591	680	198	256
<b>DISTRICT: RAMANATHAPURAM</b>													
<b>TALUK: KADALADI</b>													
1	Adan Cherry	0	1	0	3	0	0	0	0	20	0	0	0
2	Adham Chery	0	1	0	3	0	0	0	0	24	2	0	0
3	Chinna Ervadi	1	11	4	1	0	0	0	0	0	0	2	16
4	Kalpar	0	3	0	3	0	0	0	0	22	0	0	3
5	Kamarajapuram	4	16	4	8	6	18	4	21	7	15	9	10
6	Kanniarajapuram	24	75	19	17	12	63	15	57	21	68	10	20
7	Keezhamuntal	11	0	2	0	4	4	0	0	1	195	0	20
8	Manickam Nagar	13	35	12	5	3	35	0	7	12	30	8	3
9	Melamunthal	2	4	0	0	0	3	0	0	1	0	0	0
10	Meyyappan Valasai	15	0	0	0	0	0	0	0	10	0	0	9
11	Mookaiyur	0	3	0	0	0	0	0	0	0	0	0	0
12	Munthal Colony	1	1	4	3	0	0	0	0	0	74	0	0
13	Narippaiyur North	54	116	47	51	40	102	18	147	32	104	30	48
14	Narippaiyur South	0	2	15	36	0	0	0	0	7	0	10	0
15	Oppilan	0	0	0	0	0	0	0	0	0	0	0	0
16	Perianayajipuram	11	21	12	8	9	20	2	18	7	7	5	8
17	Pichaimoopan Valasai	0	0	0	1	0	0	0	0	19	0	0	6
18	Pudukudiyiruppu	11	23	11	5	7	18	5	14	3	16	1	7
19	Rochma Nagar	25	56	29	14	15	55	7	42	16	47	14	20

TABLE 7. Contd...

SI No.	Name of the village	Marketing of fish		Making/Repairing Net		Curing/Processing		Peeling		Labourer		Others		
		Male	Female	Male	Female	Male	Female	Male	Female	Male	Female	Male	Female	
		Male	Female	Male	Female	Male	Female	Male	Female	Male	Female	Male	Female	
20	Sadaimunian Valasai	3	13	0	0	0	0	0	0	0	0	0	1	45
21	T. Mariyur	0	4	0	7	0	0	3	0	196	6	0	0	0
22	Valinokkam	6	141	24	3	6	45	0	0	2	2	2	2	1
23	Vellapatty	29	88	27	27	19	78	14	88	24	71	15	15	27
24	Veppamarathupanai	7	34	11	7	4	29	5	10	10	18	5	5	5
<b>TALUK: KILAKKARAI</b>														
25	Bharathi Nagar	0	0	2	0	0	0	0	0	3	0	4	4	49
26	Chittan Kadu	0	0	0	0	0	0	0	0	0	0	0	0	0
27	Five Acre	1	2	0	23	0	0	0	0	0	0	0	0	0
28	Ilangamani	0	0	0	0	0	0	0	0	1	0	0	0	0
29	Indhranagar	0	0	13	16	0	3	0	0	2	0	0	0	0
30	Kalimangundu	0	0	1	46	0	0	1	0	2	15	7	7	9
31	Kalkadu	0	0	0	4	0	0	0	0	0	0	0	0	0
32	Karan	1	5	1	13	0	0	0	0	0	0	0	0	0
33	Karichangundu	0	0	0	0	0	0	0	0	6	0	0	0	0
34	Kattayan Valasai	4	10	0	6	0	0	1	0	23	2	0	0	0
35	Kattayanperan Valasai	0	7	0	25	0	0	0	0	2	0	0	0	1
36	Keezhakkarai	61	6	11	1	0	0	10	0	52	0	49	5	5
37	Kollan Thoppu	0	0	0	0	0	0	0	0	0	0	0	0	0
38	Krishnapuram	0	1	0	1	0	0	0	0	0	0	1	0	0
39	Kupachi Valasai	0	0	0	0	0	0	0	0	0	0	0	0	0
40	Kuppai Valasai	0	0	0	0	0	0	0	0	0	0	0	0	0
41	Kuthukal Valasai	1	1	0	7	0	0	0	0	0	1	9	0	0
42	Manghaleshwarinagar	5	2	1	5	1	2	0	0	11	2	0	0	28
43	Mayakulam	0	0	0	0	0	0	0	0	3	0	0	0	0
44	Meenavarkuppam	1	8	2	8	0	0	0	0	28	0	1	33	33
45	Mottakizhavan Valasai	0	3	0	4	0	0	0	0	22	0	0	0	4

TABLE 7. Contd...

SI No.	Name of the village	Marketing of fish		Making/Repairing Net		Curing/Processing		Peeling		Labourer		Others	
		Male	Female	Male	Female	Male	Female	Male	Female	Male	Female	Male	Female
46	Mottayanvalasai	0	0	0	0	0	0	0	0	5	0	1	0
47	Mutharaiyar Nagar	0	0	13	13	0	20	0	2	0	1	0	0
48	Muthupettai	5	83	0	15	0	1	0	0	0	0	0	0
49	Pakkiripapallivasal	0	0	0	21	0	0	0	0	38	13	0	1
50	Pannaikkarai	0	0	0	0	0	0	0	0	0	0	0	0
51	Pannattar Street	0	7	3	0	0	0	0	0	1	1	0	8
52	Periyapattiam	1	1	18	19	2	12	0	0	7	2	0	0
53	Pudukudiyiruppu North	6	18	6	26	0	1	0	10	2	11	1	0
54	Sedukarai	0	3	0	17	0	0	0	0	17	4	0	0
55	Sethunagar	3	56	0	11	0	0	0	0	0	0	0	0
56	Thalai Thoppu	0	1	0	2	0	0	0	0	0	0	0	1
57	Thinaikulam	2	0	0	1	0	0	0	0	0	1	0	0
58	Velayuthapuram	1	0	3	47	0	0	0	0	0	0	0	0
59	Vellaiyan Valasai	0	0	0	0	0	0	0	0	0	0	0	8
<b>TALUK: RAMANATHAPURAM</b>													
60	Agasthiyerkottam	0	0	0	0	0	0	0	0	3	2	0	2
61	Akaida Valasai	0	0	0	0	0	0	0	0	0	0	0	0
62	Alagathanvalasai	0	11	0	0	3	99	0	22	5	3	0	0
63	Ammankoil Kudiyiruppu	1	5	2	0	0	1	0	1	1	90	0	0
64	Ananthapuram	1	14	7	0	3	0	2	7	1	56	5	0
65	Anjeneyapuram	0	0	0	5	0	0	0	0	16	1	0	2
66	Athangarai	13	0	19	27	5	0	3	0	7	0	12	0
67	Athiyaman	0	3	0	0	0	0	0	0	0	0	0	0
68	Devarnagar	0	0	0	0	0	0	0	0	0	0	0	0
69	Devipattinam (North)	0	14	6	22	0	0	0	0	0	0	0	0
70	Devipattinam (South)	3	21	0	24	0	0	1	19	6	10	2	0
71	Dharga Valasai	0	53	0	7	0	166	0	46	0	2	0	0

TABLE 7. Contd...

SI No.	Name of the village	Marketing of fish		Making/Repairing Net		Curing/Processing		Peeling		Labourer		Others	
		Male	Female	Male	Female	Male	Female	Male	Female	Male	Female	Male	Female
72	Edayar Valasai	0	0	0	0	0	0	0	0	0	0	0	0
73	Iranian Valasai	4	41	4	4	3	0	0	0	0	14	0	0
74	Irumani	0	89	0	4	0	124	0	89	8	1	0	0
75	Kadukkai Valasai	0	0	0	0	0	0	0	0	0	0	0	0
76	Kalangiam Nagar	1	29	4	0	0	0	0	110	0	1	0	0
77	Kalkinattu Valasai	2	0	2	0	0	0	0	0	1	0	0	0
78	Kannamunai	0	0	0	0	0	0	0	0	0	0	0	0
79	Kilackupudu Nagar	3	8	0	1	0	0	0	0	54	1	8	25
80	Krishnapuram	1	15	4	29	0	0	0	1	3	20	0	4
81	Kumbaram	1	25	0	1	0	0	0	0	0	0	0	0
82	Kunjar Valasai	0	0	0	0	0	0	0	0	0	0	1	0
83	Manangudi	0	0	0	0	0	0	0	0	0	0	0	0
84	Mandapam	67	26	39	0	64	9	39	100	60	12	126	2
85	Mani Valasai	0	0	0	0	0	0	0	0	0	0	0	0
86	Manthoppu	5	2	56	0	2	1	4	4	11	0	0	0
87	Maraykayar Pattinam	0	0	0	0	0	0	0	0	0	0	0	0
88	Mudiveeran Pattinam	9	99	12	5	4	0	1	3	8	84	0	0
89	Munaikkadu	0	0	2	0	2	7	0	8	3	2	8	1
90	Muthuregunatha Puram	0	0	1	1	1	0	0	0	0	0	0	0
91	Nadumankadu	0	0	7	0	0	0	0	0	0	0	4	0
92	Nagachi	0	4	0	6	0	3	0	2	0	2	0	1
93	Narajyurani	1	8	0	0	0	0	0	1	0	0	0	0
94	Nochiyurani	0	6	0	0	0	0	2	3	0	3	0	0
95	Palanivalasai	1	21	2	0	1	0	0	4	1	5	0	0
96	Paikulam	0	0	0	0	0	0	0	0	0	0	0	0
97	Pathanenthal	0	0	0	0	0	0	0	0	0	0	0	0
98	Pillimadam	4	16	1	0	1	61	1	28	1	2	2	0



TABLE 7. Contd...

SI No.	Name of the village	Marketing of fish		Making/Repairing Net		Curing/Processing		Peeling		Labourer		Others	
		Male	Female	Male	Female	Male	Female	Male	Female	Male	Female	Male	Female
99	Pirappan Valasai	0	3	0	0	0	76	0	0	11	3	0	0
100	Pudumadam	15	48	5	1	0	0	3	0	187	13	19	5
101	Puduvalasai Chathiram	2	9	1	0	1	1	0	0	2	20	0	0
102	Puthukudiyuruppu	0	0	5	0	0	0	0	0	0	0	0	0
103	Salaihottam	0	7	1	3	0	0	0	0	0	0	0	0
104	Salaivalasai	0	2	1	0	0	0	1	1	0	1	0	0
105	Samathuvapuram	0	0	0	0	0	0	0	0	0	0	0	0
106	Sambai	3	0	2	0	1	0	0	4	0	11	0	0
107	Samythoppu	3	0	3	1	0	0	0	0	0	78	0	0
108	Sathakon Valasai	0	0	0	0	0	0	0	0	0	0	0	0
109	Seeniappadharga	0	0	0	1	0	0	0	0	0	0	9	0
110	Settipanai	2	0	7	0	2	0	0	3	0	59	0	0
111	Shanmugavel Pattinam	0	2	0	5	0	0	0	0	21	7	0	0
112	Sivagamipuram	4	7	0	6	0	0	0	0	34	4	6	14
113	Sogaiyanthooppu	3	33	5	6	0	4	0	0	6	10	0	0
114	Soorankattu Valasai	0	7	0	0	0	0	0	0	0	1	0	0
115	Sundaramudayam	0	0	0	0	0	0	0	0	0	0	0	0
116	Teacher Kudiyuruppu	1	15	0	0	0	0	0	0	0	0	0	0
117	Thillai Nachiamman Kudiyaruppu	0	0	0	0	0	0	0	0	0	0	0	0
118	Thoppa Valasai	0	0	0	40	0	0	0	8	0	7	0	0
119	Thoppu Valasai	0	0	0	60	0	0	0	0	0	0	1	0
120	Thuthivalasai	4	12	6	0	4	96	0	30	3	7	0	0
121	Valayarvadi	0	3	0	4	0	0	0	0	0	0	33	0
122	Vattan Valasai	0	0	0	0	0	0	0	0	0	0	0	26
123	Vedalai	0	18	8	106	0	0	0	2	0	5	32	0
<b>TALUK: RAMESWARAM</b>													
124	Akkalmadam	9	2	13	0	3	2	0	3	33	9	5	0

TABLE 7. Contd...

SI No.	Name of the village	Marketing of fish		Making/Repairing Net		Curing/Processing		Peeling		Labourer		Others	
		Male	Female	Male	Female	Male	Female	Male	Female	Male	Female	Male	Female
125	Anthonyar Puram	3	4	2	3	0	0	0	1	3	0	1	7
126	Ariyan Kundu	0	0	1	0	0	0	0	0	0	0	0	0
127	Cherankottai	0	22	0	0	0	0	0	0	0	0	0	0
128	Chinnappalam	0	0	0	0	0	0	0	0	0	0	0	0
129	Erakadu	2	6	15	0	0	0	0	6	177	76	23	25
130	Francis Nagar	0	6	0	0	0	0	0	0	0	0	0	1
131	Karaiyur	9	53	2	0	7	51	0	20	57	5	14	7
132	Kudieruppu	0	0	1	0	0	0	0	0	0	0	0	0
133	Kudukal	4	12	6	1	0	1	0	3	5	5	0	0
134	Mangadu	1	0	0	0	0	0	0	0	14	9	0	100
135	Mugunthirayar Chathiran	0	52	0	0	0	0	0	0	1	0	0	0
136	Mundal Munai	3	0	0	0	0	0	0	0	3	2	0	0
137	Nalupanai	0	1	0	0	0	0	0	11	0	0	0	2
138	Natarajapuram	0	113	4	0	0	0	4	0	70	1	11	0
139	Olaikkuda	0	0	0	0	0	0	0	0	0	0	0	28
140	Pamban	32	15	9	0	2	8	3	3	64	14	6	10
141	Pillai Kulam	0	0	0	0	0	0	0	0	0	0	0	0
142	Ramakrishna Puram	1	46	2	0	0	0	0	1	1	0	3	0
143	Rameswaram	131	292	59	197	117	236	39	230	485	155	135	55
144	Sambai	0	0	0	0	0	0	0	3	35	0	0	115
145	Savariar Nagar	22	1	3	0	4	4	3	4	71	16	2	0
146	Soosaiyappar Pattinam	4	38	0	0	0	0	2	0	0	0	2	10
147	Sudukattanpatti	0	2	0	0	0	0	0	0	0	0	0	25
148	Thangachimadam	40	26	9	0	6	13	4	10	85	1	50	18
149	Therkuvadi	0	0	4	0	0	1	0	0	3	6	1	0
150	Thoppukadu	1	0	1	0	0	0	2	0	3	2	0	0
151	Vadakadu	1	1	0	9	1	5	0	0	4	0	0	92

TABLE 7. Contd...

SI No.	Name of the village	Marketing of fish		Making/Repairing Net		Curing/Processing		Peeling		Labourer		Others	
		Male	Female	Male	Female	Male	Female	Male	Female	Male	Female	Male	Female
152	Vallathadi	9	6	9	0	2	1	4	5	67	4	1	4
153	Verkkodu	9	1	1	0	4	0	5	2	49	2	7	0
154	Victoria Nagar	57	0	0	0	0	1	3	1	3	0	2	0
155	Villundi	1	2	56	3	1	1	1	1	0	1	0	0
<b>TALUK: THIRUVADANAI</b>													
156	Kadaloor	0	1	0	0	0	0	0	14	1	6	0	0
157	Karangadu	0	13	33	1	7	10	2	2	20	17	0	0
158	Langiadi	0	0	0	0	0	50	0	0	0	6	0	23
159	M.R. Pattinam	2	4	3	0	2	4	1	2	1	9	0	3
160	Manakudi	5	0	6	0	0	0	1	3	5	18	0	0
161	Morpanai	6	164	127	2	4	0	1	0	19	394	0	6
162	Mullimunai	5	23	17	0	2	8	0	1	20	80	0	3
163	Nambuthalai	8	54	20	0	10	4	3	0	2	82	0	4
164	Narenthal	2	5	7	0	0	2	0	1	0	44	0	0
165	P. V. Pattinam	7	2	8	0	1	0	2	0	1	15	0	0
166	Passipattinam	7	81	0	0	0	0	0	0	0	0	0	0
167	Pudu Pattinam	0	1	0	0	1	0	0	2	0	43	0	0
168	Pudukadu	2	0	3	0	2	0	0	13	1	7	1	0
169	Puthukudi	13	43	9	0	5	2	3	5	13	5	2	6
170	Sambai	0	11	0	0	0	9	1	25	0	1	0	0
171	Soliakudi (M.V. Pattinam)	1	0	1	0	0	31	0	6	4	13	0	3
172	Sunarapandia Pattinam	34	62	35	0	34	0	12	0	9	0	8	8
173	Thamothara Pattinam	3	2	6	0	10	0	3	0	1	0	6	0
174	Theerdhandathanam	1	3	10	0	4	3	0	0	1	18	0	3
175	Thiruppalakudi (North)	0	36	0	0	0	0	0	0	3	0	1	0
176	Thiruppalakudi (South)	5	1	5	0	2	2	0	7	0	2	0	2
177	Thondi (Mahasakthipuram)	5	14	4	1	3	2	1	4	4	6	1	2

TABLE 7. Contd...

SI No.	Name of the village	Marketing of fish		Making/Repairing Net		Curing/Processing		Peeling		Labourer		Others	
		Male	Female	Male	Female	Male	Female	Male	Female	Male	Female	Male	Female
178	V. S. Madam	0	0	7	0	6	0	0	0	6	1	0	0
RAMANATHAPURAM TOTAL		908	2,759	1,005	1,119	465	1,608	242	1,301	2,456	2,320	735	1,039
<b>DISTRICT: TUTICORIN</b>													
<b>TALUK: OTTAPIDARAM</b>													
1	Pattinamaruthur	0	0	0	5	0	0	0	0	0	0	0	0
2	Tharuvaikulam	5	23	1	97	0	1	1	3	4	1	13	28
3	Vellapatti	1	3	0	6	5	14	0	6	21	91	10	4
<b>TALUK: SATHANKULAM</b>													
4	Periyathazhai	4	42	0	2	1	10	0	5	7	12	1	1
<b>TALUK: SRIVAIKUNDAM</b>													
5	Pazhavakaval	5	35	2	0	0	7	0	7	48	5	109	92
<b>TALUK: TIRUCHENDUR</b>													
6	Alanthalai	0	30	0	3	0	2	0	1	2	12	3	1
7	Amalinagar	4	67	0	0	3	2	0	5	3	5	2	3
8	Jeevanagar	0	1	0	0	0	0	0	0	0	0	0	0
9	Komputhurai	0	30	0	39	0	30	0	2	0	1	0	0
10	Kulasekara Patnam	0	19	0	80	0	0	0	1	0	0	0	0
11	Manapadu	8	93	0	36	0	37	1	1	165	0	12	8
12	Punnakaval	5	472	0	2	0	33	0	135	6	35	1	23
13	Singithurai	0	68	0	6	0	0	0	3	0	0	0	0
14	Tsunami Nagar (Anna Nagar)	0	12	0	0	0	0	0	0	0	0	0	0
15	Veerapandia Pattinam	3	71	0	1	0	14	0	1	2	4	12	16
<b>TALUK: TUTICORIN</b>													
16	Alangarathatu	13	84	1	0	0	10	0	60	14	0	14	1
17	Ananda Nagar	6	84	0	0	5	37	3	64	5	4	15	0
18	Inico Nagar	0	29	7	2	1	1	0	2	7	0	6	1
19	Keezhavaipar	0	84	3	0	0	1	0	62	3	0	1	5

TABLE 7. Contd...

SI No.	Name of the village	Marketing of fish		Making/Repairing Net		Curing/Processing		Peeling		Labourer		Others	
		Male	Female	Male	Female	Male	Female	Male	Female	Male	Female	Male	Female
20	Loorthammalpuram	24	172	3	0	0	9	0	176	41	1	15	0
21	Meenavar Colony	1	27	0	0	0	0	0	21	1	24	2	32
22	Mettupatti	10	129	2	0	0	18	0	160	15	0	11	0
23	Periasamypuram	2	1	28	210	0	0	7	30	12	0	0	0
24	Rajapalayam	9	54	1	0	2	2	2	32	10	0	15	0
25	Siluvaiipatti	0	17	0	0	1	0	0	3	3	9	0	0
26	Talamuthunagar	27	208	4	0	27	54	16	139	44	28	52	0
27	Threspuram	37	147	1	2	8	71	2	103	8	4	45	25
28	Tuticorin F.H.	49	180	27	8	10	42	7	13	86	3	104	8
29	VOC Statue	0	0	0	0	0	0	0	0	0	0	0	0
<b>TALUK: VILATHIKULAM</b>													
30	Sippikulam	0	2	0	0	0	0	0	10	0	0	3	0
31	Vembar (North)	0	13	3	5	1	0	2	21	0	0	0	0
32	Vembar (South)	8	130	63	13	4	2	0	245	0	0	10	0
TUTICORIN TOTAL		221	2,327	146	517	68	397	41	1,311	507	239	456	248
<b>DISTRICT: TIRUNELVELI</b>													
<b>TALUK: RADHAPURAM</b>													
1	Idinthakarai	6	5	1	1	0	5	0	0	1	1	0	1
2	Kooduthalai	3	1	0	2	0	1	0	1	13	0	15	1
3	Kootapannai	3	4	0	0	0	0	0	0	0	1	0	1
4	Koottapuli	10	114	17	3	2	31	1	10	29	7	8	5
5	Kuthankuzhi	2	5	0	0	0	13	0	0	0	0	44	24
6	Periathalai	0	5	9	5	0	4	0	4	3	5	1	1
7	Perumanal	2	24	2	0	0	4	2	0	51	33	2	8
8	Thomaiyarpuram	9	0	0	0	0	2	0	0	0	0	0	0
9	Uvari	2	1	0	0	0	5	0	0	1	0	1	0
TIRUNELVELI TOTAL		37	159	29	11	2	65	3	15	98	47	71	41

TABLE 7. Contd...

SI No.	Name of the village	Marketing of fish		Making/Repairing Net		Curing/Processing		Peeling		Labourer		Others		
		Male	Female	Male	Female	Male	Female	Male	Female	Male	Female	Male	Female	
<b>DISTRICT: KANYAKUMARI</b>														
<b>TALUK: AGASTHEESWARAM</b>														
1	Annainagar	0	13	0	11	0	0	0	0	0	8	2	2	0
2	Arokiapuram	5	69	3	15	0	258	0	3	1	258	0	74	0
3	Azhikkal	0	43	0	23	0	1	0	0	0	0	0	1	0
4	Chinnamuttom	1	33	0	8	0	47	0	5	0	1	19	20	0
5	Kanyakumari	20	85	2	0	2	0	0	0	100	21	37	24	0
6	Keezhamannakkudi	0	7	0	1	0	0	0	0	0	0	0	7	1
7	Kesavan Puthenthurai	1	22	1	6	0	1	0	0	0	0	0	0	0
8	Kovalam	2	22	4	1	1	8	0	0	8	35	4	0	0
9	Manakkudy	6	31	2	0	1	0	7	0	1	61	19	2	0
10	Pallam	0	41	16	21	0	0	0	0	2	0	3	0	0
11	Periyakaadu	2	32	0	0	0	0	0	0	0	0	3	0	0
12	Pillaihooppu-Melathurai	0	32	1	23	0	3	0	0	0	0	4	1	0
13	Pozhikkarai	0	5	3	9	0	33	0	7	1	0	1	0	0
14	Puthenthurai	2	5	0	0	0	0	0	0	0	0	0	0	0
15	Puthugramam	0	7	0	5	0	0	0	0	0	0	0	0	0
16	Rajakkamanglam Thurai	8	62	17	2	0	103	0	0	10	28	25	38	0
17	Siluvaiyanagar	0	7	0	2	0	0	0	0	0	0	0	0	0
18	Vavathurai	0	2	0	0	0	0	0	0	0	0	0	0	0
<b>TALUK: KALKULAM</b>														
19	Chinnavilai	2	9	1	2	0	0	0	0	0	1	0	0	0
20	Colachel	5	46	14	41	1	48	1	34	7	1	33	0	0
21	Keezhakadiyapattinam	0	0	0	0	0	0	0	0	0	0	1	0	0
22	Keezhamuttom	13	4	2	0	1	0	1	0	0	0	5	0	0
23	Kodimunai	3	26	2	0	11	2	0	0	1	2	4	2	0
24	Kottilpadu	1	40	4	24	0	1	0	0	4	1	25	3	0

TABLE 7. Contd...

SI No.	Name of the village	Marketing of fish		Making/Repairing Net		Curing/Processing		Peeling		Labourer		Others	
		Male	Female	Male	Female	Male	Female	Male	Female	Male	Female	Male	Female
25	Kurumpanai	4	59	19	1	1	0	3	9	0	2	16	2
26	Mela Kadiyapatnam	0	80	0	17	0	17	0	5	0	0	3	0
27	Melamuttom	2	17	3	0	0	0	2	0	0	14	6	0
28	Periyavillai	1	18	0	17	0	0	0	0	0	0	1	0
29	Puthoor	0	70	0	0	0	0	0	0	0	0	4	1
30	Simon Colony	1	6	10	1	0	1	0	6	0	0	5	0
31	Vaniyakudi	0	13	0	0	0	0	0	0	0	0	0	0
<b>TALUK: VILAVANKODE</b>													
32	Enayam	0	452	0	0	0	2	1	0	4	3	0	0
33	Enayam Puthen Thurai	0	159	1	9	0	1	0	0	1	1	0	0
34	Eraviputhenthurai	0	36	4	44	0	0	0	0	11	0	1	1
35	Eraymanthurai	1	17	2	12	0	0	0	0	0	1	1	0
36	Ezhudesam Chinnathurai	0	45	15	52	0	5	0	0	7	2	0	0
37	Helen Colony	0	48	0	0	0	0	0	0	3	0	0	1
38	Keezhamidalam	0	32	0	0	0	0	0	0	0	0	1	0
39	Marthandanthurai	1	65	2	11	0	0	1	0	0	0	0	1
40	Melmidalam	3	72	14	0	0	1	1	4	10	10	2	2
41	Mullurthurai	5	40	2	0	1	0	0	0	0	0	1	0
42	Neerodi	0	117	3	3	0	0	0	0	0	0	4	0
43	Poothurai	2	36	15	774	0	1	2	0	6	6	7	1
44	Ramanthurai	0	20	0	0	0	2	0	0	1	0	2	0
45	Thoothoor	1	27	0	0	0	1	0	0	0	0	0	0
46	Vallavillai	2	129	0	1	0	0	0	0	3	6	16	11
KANYAKUMARI TOTAL		94	2,201	162	1,136	19	536	19	73	189	456	263	185
<b>TAMIL NADU TOTAL</b>		<b>2,337</b>	<b>33,498</b>	<b>5,164</b>	<b>4,018</b>	<b>880</b>	<b>5,903</b>	<b>432</b>	<b>3,636</b>	<b>10,345</b>	<b>6,174</b>	<b>2,221</b>	<b>2,700</b>

TABLE 8. RELIGION AND COMMUNITY (No. of families)

SI No.	Name of the village	Religion			Total	Community
		Hinduism	Islam	Christianity		
<b>DISTRICT: THIRUVALLUR</b>						
<b>TALUK: PONNERI</b>						
1	Arangamkuppam	501	16	0	0	517
2	Ernavoor Kupam	115	0	0	0	115
3	Indira Gandhi Kuppam	95	0	0	0	95
4	Kattukuppam	295	5	0	0	300
5	Kattupalikuppam	119	0	1	0	120
6	Koonan Kuppam	405	0	0	0	405
7	Korai Kuppam	116	7	0	0	123
8	Kulathumedu	89	0	0	0	89
9	Light House Kuppam	111	0	0	0	111
10	Light House Nadu Kuppam	87	0	5	0	92
11	Pasiyavaram	117	0	0	0	117
12	Pattinatharkoil Kuppam	450	0	0	0	450
13	Sathankuppam	375	0	0	0	375
14	Sembassi Palli Kuppam	177	33	0	0	210
15	Senjiamman Nagar	91	0	0	0	91
16	Thirumalai Nagar	327	0	0	0	327
17	Ulaganathapuram	433	0	2	0	435
18	Varivan Kuppam	222	0	2	0	224
<b>TALUK: THIRUVALLUR</b>						
19	Ennore Kuppam	324	0	6	0	330
20	Kasivisalatchipuram	195	0	0	0	195
21	Kasiviswanatharkoilkuppam	506	0	30	0	536
22	Kathivakkam Chinnakuppam	225	0	0	0	225
23	Kathivakkam Periya Kuppam	232	0	0	0	232
24	Nallathanneerodaikuppam	404	1	0	0	405
25	Nettu Kuppam	450	0	0	0	450



TABLE 8. Contd...

SI No.	Name of the village	Religion			Total	Community
		Hinduism	Islam	Christianity		
26	Ondikuppam	111	0	0	111	0
27	Palagaithotti Kuppam	118	0	0	118	0
28	Periyakosikoi Kuppam	659	0	1	660	0
29	Thazhankuppam	757	0	12	769	0
30	Thiruchinnakuppam	600	0	0	600	0
31	Thiruvattiyur Kuppam	480	0	0	480	0
THIRUVALLUR TOTAL		9,186	62	59	9,307	327
<b>DISTRICT: CHENNAI</b>						
<b>TALUK: MYLAPORE</b>						
1	Appayachettiyar	285	0	0	285	3
2	Bhavani Kuppam	160	0	17	177	19
3	Dooming Kuppam	53	0	196	249	53
4	Mattankuppam (North)	390	0	0	390	0
5	Mattankuppam (South)	359	1	0	360	0
6	Mullimanagar	328	0	1	329	0
7	Nadukuppam	437	0	0	437	0
8	Nambikkai Nagar	103	2	219	324	222
9	Nochikuppam	604	0	3	607	4
10	Nochinagar	120	0	0	120	0
11	Odaikuppam (Odaima Nagar)	330	0	0	330	0
12	Olcott Kuppam	140	0	1	141	0
13	Selvaraj Gramam	56	8	86	150	0
14	Srinivasapuram	914	0	1	915	0
15	Thiruvanniyur Kuppam	612	0	3	615	0
16	Ururkuppam	188	0	0	188	0
<b>TALUK: TONDIARPET</b>						
17	A. J. Colony	211	4	46	261	0
18	Anna Nagar	99	2	4	105	16

TABLE 8. Contd...

SI No.	Name of the village	Religion				Total	Community
		Hinduism	Islam	Christianity	Others		
19	Ashoknagar	89	0	1	0	90	1
20	Attapalayam	382	1	7	0	390	0
21	Bentleman Garden	45	0	101	0	146	0
22	C. G. Colony	645	2	36	0	683	10
23	G.M.Pettai	624	0	21	0	645	4
24	HLL Nagar	521	19	30	0	570	42
25	Jeevarathinam Nagar	339	0	6	0	345	0
26	Kamraj Nagar	233	51	31	0	315	0
27	Kasigarden	58	7	355	0	420	1
28	Kasima Nagar	251	1	53	0	305	0
29	Kasipuram 'A' Block	408	43	40	0	491	1
30	Kasipuram 'B' Block	735	1	14	0	750	3
31	Muthamizh Nagar	181	25	64	0	270	0
32	Nagoorar Thottam	657	20	28	0	705	29
33	Pallavan Nagar	458	2	35	0	495	12
34	Panyaimarthotty	372	0	3	0	375	0
35	Poondithangammal Street	455	2	21	0	478	12
36	Poongavanam Kuppam	146	0	2	0	148	1
37	Powerkuppam	166	1	43	0	210	0
38	Puthumanai Kuppam	290	0	4	0	294	0
39	Royapuram	240	0	0	0	240	0
40	Singaravelar Nagar	1,138	5	27	0	1,170	0
41	Thideer Nagar Pallavan Nagar	397	2	6	0	405	0
42	Thilagar Nagar Tsunami Kudiyiruppu	212	2	10	0	224	27
43	V.O.C. Nagar	383	1	6	0	390	4
44	Vinayagapuram	218	5	14	0	237	7
45	Y.M.C.A. Kuppam	380	0	25	0	405	22
CHENNAI TOTAL		15,412	207	1,560	0	17,179	493

TABLE 8. Contd...

SI No.	Name of the village	Religion			Total	Community
		Hinduism	Islam	Christianity		
<b>DISTRICT: KANCHIPURAM</b>						
<b>TALUK: CHENGALPATTU</b>						
1	Devaneri Kuppam	157	0	0	0	157
2	Egatturkarikattukuppam	272	0	0	0	272
3	Kanathur Reddy Kuppam	290	0	10	0	300
4	Kovalam Kuppam	305	106	0	3	414
5	Mamallapuram	231	0	0	0	231
6	Nemmeli Kuppam	120	0	0	0	120
7	Patti Pulam Kuppam	141	0	2	0	143
8	Pudu Edaiyur Kuppam	32	0	0	0	32
9	Pudu Kalpakkam	190	0	0	0	190
10	Pudunemneli Kuppam	56	0	0	0	56
11	Salavankuppam	9	0	0	0	9
12	Semmencheri Kuppam	180	0	0	0	180
13	Suleri Kattu Kuppam	223	0	0	0	223
<b>TALUK: CHEYYUR</b>						
14	Alambarai North	260	0	0	0	260
15	Alambarai South	131	0	0	0	131
16	Ali Kuppam	181	0	2	0	183
17	Angalaman Kuppam	87	0	0	0	87
18	Kadalore Peria Kuppam	251	0	0	0	251
19	Kadapakkam Kuppam	190	0	0	0	190
20	Mudhaliyar Kuppam	183	0	0	0	183
21	Panayur Chinna Kuppam	126	0	0	0	126
22	Panayur Peria Kuppam	185	0	0	0	185
23	Paramankeri Kuppam	204	0	23	0	227
24	Pazhayanadu Kuppam	113	0	0	0	113
25	Perunthuraikuppam	100	0	0	0	100
26	Pudunadu Kuppam	72	0	0	0	72

TABLE 8. Contd...

SI No.	Name of the village	Religion			Total	Community
		Hinduism	Islam	Christianity		
<b>TALUK: SAIDAPET</b>						
27	Injampakkam Kuppam	180	1	3	0	184
<b>TALUK: SOLINGANALLUR</b>						
28	Chinna Neelankarai Kuppam	360	0	6	0	366
29	Chinnandi Kuppam	180	0	0	0	180
30	Nainar Kuppam	200	0	0	0	200
31	Panaiyur Kuppam	314	0	0	0	314
32	Peria Neelankarai Kuppam	187	0	0	0	187
<b>TALUK: ST THOMAS MOUNT</b>						
33	Palavakkam	98	0	0	0	98
<b>TALUK: TAMBARAM</b>						
34	Kottivakkam Kuppam	300	0	0	0	300
<b>TALUK: THIRUKAZHU KUNRAM</b>						
35	Cuddalore Chinna Kuppam	199	0	1	0	200
36	Kokilamedu Kuppam	126	0	0	0	126
37	Pudupattinam Kuppam	325	0	0	0	325
38	Sadras Kuppam (North)	174	0	2	0	176
39	Sadras Kuppam (South)	210	0	0	0	210
40	Umarl Kuppam	234	0	0	0	234
41	Uyail Kuppam	284	0	0	0	284
42	Venburushamkuppam	90	0	0	0	90
KANCHIPURAM TOTAL		7,750	107	49	3	7,909
<b>DISTRICT: VILUPPURAM</b>						
<b>TALUK: VILUPPURAM</b>						
1	Anichan Kuppam	270	0	0	0	270
2	Anumandaikuppam	345	0	0	0	345
3	Bommayar Palayam Kuppam	280	0	0	0	280

TABLE 8. Contd...

SI No.	Name of the village	Religion			Total	Community
		Hinduism	Islam	Christianity		
4	Chetti Nagar Kuppam	231	0	0	231	0
5	Chinna Mudaliyar Chavadi Kuppam	375	0	0	375	0
6	Ekkiyar Kuppam	502	0	0	502	0
7	Kaipani Kuppam	152	0	0	152	0
8	Komuttichavadi Kuppam	210	0	0	210	0
9	Koonimedu Kuppam	500	0	0	500	0
10	Mandavai Pudu Kuppam	138	0	0	138	0
11	Mudaliar Kuppam	214	0	0	214	0
12	Muthukadu Azhakan Kuppam	89	0	0	89	0
13	Nadu Kuppam	250	0	0	250	5
14	Nochikuppam	123	0	0	123	0
15	Pillaichavadi Kuppam	132	0	0	132	0
16	Pudu Kuppam	51	0	0	51	0
17	Sothanai Kuppam	93	0	0	93	0
18	Thathirayan Kuppam	68	0	0	68	0
19	Vasavan Kuppam	208	0	0	208	0
VILUPPURAM TOTAL		4,231	0	0	4,231	5
<b>DISTRICT: CUDDALORE</b>						
<b>TALUK: CHIDAMBARAM</b>						
1	C.Pudupettai	469	0	0	469	0
2	Chinna Vaikal	83	0	0	83	0
3	Chinnor North	186	5	0	191	0
4	Chinnor South	323	2	0	325	0
5	Indranagar	122	0	0	122	0
6	Kalaigayar Nagar Killai	180	0	0	180	180
7	Killai	346	0	0	346	0
8	Killai M.G.R Nagar	120	0	0	120	120

TABLE 8. Contd...

SI No.	Name of the village	Religion				Total	Community SC/ST
		Hinduism	Islam	Christianity	Others		
9	Koozhaiyar	114	0	0	0	114	0
10	Kumara Pettai	189	0	0	0	189	0
11	M.G.R. Thittu	211	0	0	0	211	0
12	Madavappallam	70	0	0	0	70	0
13	Mudasa Odai	253	0	0	0	253	0
14	Muzhukkuthurai	162	0	0	0	162	0
15	Nadumudasa Odai	30	0	0	0	30	0
16	Parangi Pettai	255	0	0	0	255	0
17	Pillumedu	85	0	0	0	85	0
18	Pudhukuppam	472	0	0	0	472	0
19	Samiyar Pettai	723	6	0	0	729	0
20	T.S.Petti	216	0	0	0	216	0
21	Vadakku Mudasa Odai	137	0	0	0	137	0
22	Velingarayanpettai	165	0	0	0	165	0
<b>TALUK: CUDDALORE</b>							
23	Akkairaikori	765	0	0	0	765	0
24	Annappanpettai	230	0	0	0	230	0
25	Ayyam Pettai	120	0	0	0	120	0
26	Chitirai Pettai	269	0	0	0	269	0
27	Cuddalore Port	283	0	13	0	296	15
28	Devanampattinam	1,152	0	3	0	1,155	0
29	Kinjam Pettai	253	0	0	0	253	0
30	Maniyar Pettai	93	2	0	0	95	0
31	Nallavadu	133	0	2	0	135	0
32	Nanjalingam Pettai	107	3	0	0	110	0
33	Nayakkar Pettai	63	0	0	0	63	0
34	Periyakuppam	474	1	0	0	475	0
35	Pettodai	228	0	2	0	230	0

TABLE 8. Contd...

SI No.	Name of the village	Religion			Total	Community
		Hinduism	Islam	Christianity		
36	Rajapettai	462	0	0	462	0
37	Reddiyar Pettai	175	0	0	175	0
38	Singara Thoppu	1,069	0	0	1,069	0
39	Sonankuppam	823	0	2	825	0
40	Sothikuppam	489	0	0	489	0
41	Thaikkalthonidurai	192	0	0	192	0
42	Thammanam Pettai	169	0	0	169	0
43	Thazhanguda	485	0	2	487	0
CUDDALORE TOTAL		12,945	19	24	12,988	315
<b>DISTRICT: NAGAPATTINAM</b>						
<b>TALUK: KEELVELUR</b>						
1	Kameswaram	195	0	0	195	0
2	Seruthur	705	0	0	705	0
3	Velankanni	196	0	154	350	0
4	Vilunthamavadi	145	0	0	145	0
<b>TALUK: NAGAPATTINAM</b>						
5	Akkaraipettai	2,085	0	0	2,085	0
6	Ariyanattu Street	638	0	244	882	0
7	Kallar	414	0	0	414	0
8	Keechan Kuppam	964	3	0	967	0
9	Nagore (Pattinamchery)	845	0	0	845	0
10	Nambyar Nagar	969	0	0	969	0
11	Samandhanpettai	417	0	0	417	0
<b>TALUK: SIRKALI</b>						
12	Chinnakottaimedu	50	0	0	50	0
13	Keezhaamoovarkarai	429	0	0	429	0
14	Kodiyampalayam	378	0	0	378	2

TABLE 8. Contd...

SI No.	Name of the village	Religion				Total	Community SC/ST
		Hinduism	Islam	Christianity	Others		
15	Koolaiyar	235	0	0	0	235	0
16	Kottaimedu	158	0	0	0	158	0
17	Madathukuppam	191	0	0	0	191	0
18	Madavamedu	313	0	0	0	313	0
19	Melamoovarkarai	93	0	0	0	93	0
20	Nayakkarkuppam	342	0	0	0	342	0
21	Pazhayar	1,127	0	1	0	1,128	0
22	Poompuhar	1,219	1	1	0	1,221	0
23	Puthukuppam	187	0	0	0	187	0
24	Savadikuppam	80	0	0	0	80	0
25	Tharkas	296	0	0	0	296	136
26	Thirumullaivasal	653	0	0	0	653	0
27	Thoduvai	630	0	0	0	630	0
28	Vanagiri	845	0	2	0	847	0
29	Vellamanal	75	0	0	0	75	0
<b>TALUK: THARANGAMPADI</b>							
30	Chandirpadi	466	0	0	0	466	0
31	Chennankudi	500	1	0	0	501	0
32	Chinamedu	142	0	0	0	142	0
33	Kuttiyandiyur	325	0	1	0	326	0
34	Permalbettai	358	0	0	0	358	0
35	Pudupettai	278	0	0	0	278	0
36	Tharangambadi	1,102	0	0	0	1,102	0
37	Thazhampettai	114	0	0	0	114	0
38	Vellakkovil	120	0	0	0	120	0
<b>TALUK: VEDARANYAM</b>							
39	Annapettai	150	0	0	0	150	0



TABLE 8. Contd...

SI No.	Name of the village	Religion			Total	Community
		Hinduism	Islam	Christianity		
40	Arcottuthurai	793	0	0	793	0
41	Kodiakkadu	595	5	0	600	40
42	Kodikkarai	431	61	1	493	0
43	Kovilthavu	116	0	0	116	0
44	Manyantheevu	164	0	0	164	8
45	Naluvadhapathy	180	0	0	180	4
46	Pannal	111	0	0	111	0
47	Pushpavanam	275	0	0	275	3
48	Seruthalaikkadu	310	0	0	310	0
49	Sinthamanikadu	189	0	0	189	0
50	Vanavanmahadevi	267	0	0	267	0
51	Vellapallam	330	0	0	330	0
52	Voimedu	98	0	0	98	0
NAGAPATTINAM TOTAL		22,288	71	404	22,763	193

**DISTRICT: THIRUVARUR****TALUK: THIRUTHURAIPPOONDI**

1	Alangadu	199	0	0	199	0
2	Duraikkadu	123	212	73	408	98
3	Jambuvanodai	195	0	0	195	0
4	Karaitidal	69	0	0	69	0
5	Karaiyankadu	117	0	0	117	0
6	Karpaganather Kulam	222	0	0	222	0
7	Keezha Vadiyakkadu	360	0	0	360	0
8	Munangadu	255	0	0	255	0
9	Pettai	84	67	29	180	36
10	Sengankadu	459	0	0	459	13
11	Thondiyakkadu	370	0	0	370	23

TABLE 8. Contd...

SI No.	Name of the village	Religion			Total	Community
		Hinduism	Islam	Christianity		
12	Uppur	112	0	0	112	4
13	Veeranveyal	150	0	0	150	10
THIRUVARUR TOTAL		2,715	279	102	3,096	184
<b>DISTRICT: THANJAVUR</b>						
<b>TALUK: PERAVURANI</b>						
1	Adaikathevam	165	0	0	165	0
2	Ammanichathiram	30	0	0	30	0
3	Annanagar Pudutheru	146	0	0	146	0
4	Ganeshapuram	180	0	0	180	0
5	Kalimankuda	168	0	0	168	0
6	Karankuda	117	0	0	117	0
7	Manthiripattinam	114	19	0	133	0
8	Mettupalayam	18	0	3	21	1
9	Pillaiyarthidal	99	1	0	100	0
10	Pudutheru	0	50	0	50	0
11	Sambaipattinam	4	143	0	147	3
12	Sembiyan Madevipattinam	77	3	0	80	0
13	Senthalaipattinam	1	603	0	604	0
14	Sethubavachatram	316	134	0	450	0
15	Somanathanpattinam	52	0	0	52	0
16	Subbamal Chathiram	3	42	0	45	0
17	Vallavanpattinam	120	0	0	120	0
<b>TALUK: THANJAVUR</b>						
18	Arumugakittangi	88	22	0	110	0
19	Chinnamanai	120	0	0	120	0
20	Eripurakkurai	384	0	0	384	0
21	Gandhinagar	232	0	0	232	0

TABLE 8. Contd...

SI No.	Name of the village	Religion			Total	Community SC/ST	
		Hinduism	Islam	Christianity			Others
22	Kallivalthottam	58	690	2	0	750	0
23	Karaiyoor Street	675	0	0	0	675	0
24	Keezhathottam	240	0	0	0	240	0
25	Kollukadu	57	0	111	0	168	111
26	Mallipattinam	408	57	0	0	465	0
27	Manora Colony	101	4	0	0	105	0
28	Maravakkadu	435	0	0	0	435	11
29	Pudupattinam	340	18	0	0	358	0
30	Thambikkottai	315	0	0	0	315	0
31	Tharagar Street	1	104	0	0	105	1
THANJAVUR TOTAL		5,064	1,890	116	0	7,070	127

**DISTRICT: PUDUJIKKOTTAI****TALUK: AVUDAYARKOIL**

1	Arasagaripattinam	0	105	0	0	105	0
2	Enathi	103	0	0	0	103	0
3	Gopalapattinam	0	339	0	0	339	0
4	Mimisal	22	1	3	0	26	0
5	Muthukuda	268	181	5	0	454	116
6	R. Pudupattinam	496	4	0	0	500	494

**TALUK: MANAMELKUDI**

7	Alaganvayal	91	0	3	0	94	94
8	Ammappattinam	0	80	0	0	80	0
9	Anthoniyarpuram	20	0	209	0	229	6
10	Athipattinam	1	69	2	0	72	0
11	Ayyampattinam	102	0	0	0	102	0
12	Chellanenthal	573	0	0	0	573	0
13	Embavayal	82	0	51	0	133	32

TABLE 8. Contd...

SI No.	Name of the village	Religion				Total	Community SC/ST
		Hinduism	Islam	Christianity	Others		
14	Jagathapattinam	2	90	0	0	92	92
15	Kandanivaval	45	0	0	0	45	0
16	Kattumavadi	176	8	3	0	187	6
17	Keezhakudiyiruppu	111	0	0	0	111	0
18	Kottaipattinam	472	557	34	0	1,063	238
19	Krishnarajipattinam	58	169	0	0	227	28
20	Kumarappam Vayal	98	0	0	0	98	73
21	Melasthanam	104	0	0	0	104	0
22	Mudukkan Vayal	87	0	0	0	87	1
23	Mumbalai	33	91	0	0	124	0
24	Muthanenthal	61	0	14	0	75	10
25	Palakkudi	5	0	129	0	134	60
26	Pattangadu	75	0	0	0	75	0
27	Ponnagaram	291	0	0	0	291	0
28	Prathabiramanpattinam	27	128	0	0	155	2
29	Pudukudi	489	0	2	0	491	3
30	Seetharamanpattinam	53	0	0	0	53	0
31	Thirumangalapattinam	15	16	2	0	33	7
32	Thulasiyapattinam	2	0	13	0	15	0
33	Vadakku Ammapattinam	303	8	4	0	315	3
34	Vadakku Manamelkudi	60	0	0	0	60	20
PUDUKKOTTAI TOTAL		4,325	1,846	474	0	6,645	1,285

**DISTRICT: RAMANATHAPURAM****TALUK: KADALADI**

1	Adan Cherry	90	0	0	0	90	0
2	Adham Chery	75	0	0	0	75	0
3	Chinna Ervadi	385	4	1	0	390	2
4	Kalpar	75	0	0	0	75	0

TABLE 8. Contd...

SI No.	Name of the village	Religion			Total	Community
		Hinduism	Islam	Christianity		
5	Kamarajapuram	59	0	16	0	75
6	Kanniarajapuram	292	0	8	0	300
7	Keezhamuntal	270	0	0	0	270
8	Manickam Nagar	115	0	3	0	118
9	Melamunthal	109	0	26	0	135
10	Meyyappan Valasai	54	6	0	0	60
11	Mookaiyur	48	0	222	0	270
12	Munthal Colony	60	0	0	0	60
13	Narippaiyur North	552	0	0	0	552
14	Narippaiyur South	7	561	61	0	629
15	Oppilan	0	45	0	0	45
16	Perianayagipuram	18	0	72	0	90
17	Pichaimoopan Valasai	120	0	0	0	120
18	Pudukudiyiruppu	75	0	0	0	75
19	Rochma Nagar	5	0	235	0	240
20	Sadaimunian Valasai	224	1	0	0	225
21	T. Mariyur	473	83	10	0	566
22	Valinokkam	27	798	0	0	825
23	Vellapatty	369	0	4	0	373
24	Veppamarathupanal	0	0	105	0	105
<b>TALUK: KILAKKARAI</b>						
25	Bharathi Nagar	195	0	0	0	195
26	Chittan Kadu	41	0	0	0	41
27	Five Acre	44	0	1	0	45
28	Ilangamani	45	0	0	0	45
29	Indhranagar	70	0	0	0	70
30	Kalimangundu	152	0	0	0	152
31	Kalkadu	44	0	0	0	44

TABLE 8. Contd...

SI No.	Name of the village	Religion				Total	Community SC/ST
		Hinduism	Islam	Christianity	Others		
32	Karan	50	0	0	0	50	0
33	Karichangundu	30	0	0	0	30	0
34	Kattayan Valasai	119	0	1	0	120	0
35	Kattayanperan Valasai	62	0	0	0	62	0
36	Keezhakkurai	37	351	2	0	390	16
37	Kollan Thoppu	26	0	0	0	26	0
38	Krishnapuram	157	2	0	0	159	1
39	Kupachi Valasai	45	0	0	0	45	0
40	Kuppai Valasai	37	0	0	0	37	0
41	Kuthukal Valasai	83	1	0	0	84	0
42	Manghaleshwarinagar	188	0	0	0	188	0
43	Mayakulam	30	0	0	0	30	0
44	Meenavarkuppam	136	29	0	0	165	1
45	Mottaikizhavan Valasai	75	0	0	0	75	12
46	Mottayanvalasai	56	0	0	0	56	0
47	Mutharaiyar Nagar	84	0	0	0	84	0
48	Muthupettai	93	0	221	0	314	18
49	Pakkiripapalivasai	150	0	0	0	150	0
50	Pannaikarai	0	23	0	0	23	0
51	Pannattar Street	35	0	100	0	135	100
52	Periyapattiam	377	1,078	0	0	1,455	10
53	Pudukudiyiruppu North	111	9	0	0	120	5
54	Sedukarai	68	0	0	0	68	63
55	Sethunagar	136	0	14	0	150	0
56	Thalai Thoppu	94	0	2	0	96	0
57	Thinaikulam	180	1	7	0	188	3
58	Velayuthapuram	70	0	0	0	70	0
59	Vellaiyan Valasai	51	0	0	0	51	0

TABLE 8. Contd...

SI No.	Name of the village	Religion			Total	Community
		Hinduism	Islam	Christianity		
<b>TALUK: RAMANATHAPURAM</b>						
60	Agasthiyerkottam	125	0	0	0	125
61	Akaida Valasai	75	0	0	0	75
62	Alagathanvalasai	180	0	0	0	180
63	Amankoil Kudiyuruppu	135	0	0	0	135
64	Ananthapuram	90	0	0	0	90
65	Anjeneyapuram	105	0	0	0	105
66	Athangarai	73	305	27	0	405
67	Athiyaman	45	0	0	0	45
68	Devarnagar	105	0	0	0	105
69	Devipattinam (North)	172	216	2	0	390
70	Devipattinam (South)	367	62	156	0	585
71	Dharga Valasai	295	5	0	0	300
72	Edayar Valasai	60	0	0	0	60
73	Iranian Valasai	105	0	0	0	105
74	Irumani	314	91	0	0	405
75	Kadukkai Valasai	40	0	0	0	40
76	Kalangiam Nagar	432	9	54	0	495
77	Kalkinattu Valasai	75	0	0	0	75
78	Kannamunai	45	0	0	0	45
79	Kilackupudu Nagar	115	19	1	0	135
80	Krishnapuram	116	4	0	0	120
81	Kumbaram	199	0	0	0	199
82	Kunjar Valasai	150	0	0	0	150
83	Manangudi	30	0	0	0	30
84	Mandapam	560	877	44	0	1,481
85	Mani Valasai	59	0	0	0	59
86	Manthoppu	150	0	0	0	150

TABLE 8. Contd...

SI No.	Name of the village	Religion				Total	Community SC/ST
		Hinduism	Islam	Christianity	Others		
87	Maraykayar Pattinam	1	59	0	0	60	0
88	Mudiveeran Pattinam	240	0	0	0	240	4
89	Munaikkadu	136	26	3	0	165	2
90	Muthuregunatha Puram	90	0	0	0	90	6
91	Nadumankadu	30	0	0	0	30	1
92	Nagachi	60	0	0	0	60	0
93	Narajiyurani	255	0	0	0	255	0
94	Nochiyurani	156	0	0	0	156	0
95	Palanivalasai	194	0	1	0	195	0
96	Paikulam	30	0	0	0	30	0
97	Pathanenthal	60	0	0	0	60	0
98	Pillimadam	120	0	0	0	120	0
99	Pirappan Valasai	164	0	1	0	165	0
100	Pudumadam	240	743	17	0	1,000	25
101	Puduvalasai Chathiram	68	4	3	0	75	1
102	Puthukudiyuruppu	75	0	0	0	75	0
103	Salaithottam	43	0	0	0	43	0
104	Salaivalasai	60	0	0	0	60	0
105	Samathuvapuram	43	0	2	0	45	3
106	Sambai	90	0	0	0	90	13
107	Samythoppu	105	0	0	0	105	0
108	Sathakon Valasai	60	0	0	0	60	0
109	Seeniappadharga	98	37	0	0	135	4
110	Settipanai	105	0	0	0	105	0
111	Shanmugavel Pattinam	68	0	0	0	68	0
112	Sivagamipuram	160	19	1	0	180	0
113	Sogaiyanthooppu	83	5	2	0	90	0
114	Soorankattu Valasai	150	0	0	0	150	0



TABLE 8. Contd...

SI No.	Name of the village	Religion			Total	Community
		Hinduism	Islam	Christianity		
115	Sundaramudayam	90	0	0	90	10
116	Teacher Kudiyuruppu	60	0	0	60	0
117	Thillai Nachiarman Kudiyaruppu	90	0	0	90	0
118	Thoppa Valasai	60	0	0	60	0
119	Thoppu Valasai	68	0	0	68	0
120	Thuthivalasai	165	0	0	165	0
121	Valayarvadi	259	0	1	260	1
122	Vattan Valasai	105	0	0	105	0
123	Vedalai	344	390	1	735	0
<b>TALUK: RAMESWARAM</b>						
124	Akkamadam	158	1	381	540	226
125	Anthoniyar Puram	1	0	251	252	0
126	Ariyan Kundu	15	0	180	195	180
127	Cherankottai	255	0	0	255	0
128	Chinnappalam	198	1	0	199	2
129	Erakadu	451	0	29	480	169
130	Francis Nagar	17	0	388	405	0
131	Karaiyur	468	2	18	488	18
132	Kudieruppu	164	0	6	170	5
133	Kudukal	116	73	24	213	14
134	Mangadu	125	0	0	125	0
135	Mugunthirayar Chathiran	82	0	0	82	0
136	Mundai Munai	52	0	5	57	2
137	Nalupanai	93	0	12	105	0
138	Natarajapuram	373	4	0	377	0
139	Olaikkuda	0	0	300	300	300
140	Pamban	185	200	681	1,066	81
141	Pillai Kulam	1	0	2	3	0

TABLE 8. Contd...

SI No.	Name of the village	Religion				Total	Community
		Hinduism	Islam	Christianity	Others		
142	Ramakrishna Puram	465	5	40	0	510	2
143	Rameswaram	2,816	220	156	0	3,192	269
144	Sambai	185	0	0	0	185	0
145	Savariar Nagar	186	0	517	0	703	22
146	Soosaiyappan Pattinam	5	0	445	0	450	0
147	Sudukattanpatti	390	0	60	0	450	60
148	Thangachimadam	137	268	447	0	852	19
149	Therkuvadi	284	12	100	0	396	10
150	Thoppukadu	154	11	13	0	178	13
151	Vadakadu	97	1	0	0	98	0
152	Vallathadi	110	25	75	0	210	25
153	Verkkodu	559	0	92	0	651	6
154	Victoria Nagar	14	0	451	0	465	0
155	Villundi	6	23	271	0	300	255
<b>TALUK: THIRUVADANAI</b>							
156	Kadaloor	15	0	60	0	75	63
157	Karangadu	14	0	361	0	375	360
158	Langiadi	105	0	0	0	105	20
159	M.R. Pattinam	25	35	0	0	60	2
160	Manakudi	75	0	0	0	75	75
161	Morpanai	629	1	0	0	630	627
162	Mullimunai	555	0	0	0	555	555
163	Nambuthalai	718	2	0	0	720	0
164	Narenthal	75	0	0	0	75	0
165	P. V. Pattinam	36	69	0	0	105	4
166	Passipattinam	395	265	0	0	660	0
167	Pudu Pattinam	108	12	60	0	180	166
168	Pudukadu	71	0	34	0	105	52

TABLE 8. Contd...

SI No.	Name of the village	Religion				Total	Community
		Hinduism	Islam	Christianity	Others		
169	Puthukudi	403	1	1	0	405	387
170	Sambai	0	0	75	0	75	75
171	Soliakudi (M.V. Pattinam)	107	28	0	0	135	106
172	Sunarapandia Pattinam	0	180	0	0	180	0
173	Thamothara Pattinam	135	0	0	0	135	0
174	Theerdhandathanam	75	0	0	0	75	75
175	Thiruppalakudi (North)	735	0	0	0	735	735
176	Thiruppalakudi (South)	2	403	0	0	405	2
177	Thondi (Mahasakthipuram)	346	43	1	0	390	3
178	V. S. Madam	19	40	1	0	60	1
RAMANATHAPURAM TOTAL		27,920	7,788	6,964	0	42,672	5,576

**DISTRICT: TUTICORIN****TALUK: OTTAPIDARAM**

1	Pattinamaruthur	19	86	0	0	105	0
2	Tharuvaikulam	56	0	1,395	0	1,451	1
3	Vellapatti	16	0	309	0	325	0

**TALUK: SATHANKULAM**

4	Periyathazhai	55	0	1,163	0	1,218	0
---	---------------	----	---	-------	---	-------	---

**TALUK: SRIVAIKUNDAM**

5	Pazhayakayal	183	0	306	0	489	178
---	--------------	-----	---	-----	---	-----	-----

**TALUK: TIRUCHENDUR**

6	Alanthalai	0	0	726	0	726	0
7	Amalinagar	0	0	636	0	636	0
8	Jeevanagar	5	0	54	0	59	0
9	Komputhurai	0	0	105	0	105	0
10	Kulasekara Patnam	49	2	184	0	235	2
11	Manapadu	0	0	1,179	0	1,179	0

TABLE 8. Contd...

SI No.	Name of the village	Religion				Total	Community
		Hinduism	Islam	Christianity	Others		
12	Punnakayal	19	0	2,162	0	2,181	14
13	Singithurai	13	68	294	0	375	10
14	Tsunami Nagar (Anna Nagar)	0	0	26	0	26	0
15	Veerpandia Pattinam	75	0	407	0	482	1
<b>TALUK: TUTICORIN</b>							
16	Alangarathatu	47	6	331	0	384	26
17	Ananda Nagar	116	0	109	0	225	17
18	Inico Nagar	3	0	255	0	258	0
19	Keezhavaipar	9	0	516	0	525	2
20	Loorthammalpuram	150	64	401	0	615	37
21	Meenavar Colony	208	0	32	0	240	0
22	Mettupatti	404	24	52	0	480	1
23	Periasamypuram	29	0	334	0	363	0
24	Rajapalayam	16	0	134	0	150	0
25	Siluvaipatti	365	31	714	0	1,110	163
26	Talamuthunagar	363	6	231	0	600	128
27	Threspuram	907	172	2,334	0	3,413	99
28	Tuticorin F.H.	9	1	3,035	0	3,045	0
29	VOC Statue	14	0	0	0	14	0
<b>TALUK: VILATHIKULAM</b>							
30	Sippikulam	3	0	160	0	163	0
31	Vembar (North)	95	0	124	0	219	3
32	Vembar (South)	206	0	437	0	643	6
TUTICORIN TOTAL		3,434	460	18,145	0	22,039	688
<b>DISTRICT: TIRUNELVELI</b>							
<b>TALUK: RADHAPURAM</b>							
1	Idinthakarai	23	0	1,702	0	1,725	0

TABLE 8. Contd...

SI No.	Name of the village	Religion			Total	Community
		Hinduism	Islam	Christianity		
2	Kooduthalai	0	0	285	0	0
3	Kootapannai	0	0	260	0	0
4	Koottapuli	3	2	1,063	0	5
5	Kuthankuzhi	135	0	1,062	0	0
6	Periathalai	0	0	160	0	0
7	Perumanal	0	0	482	0	0
8	Thomaiyarpuram	0	0	100	0	0
9	Uvari	1	0	1,276	0	0
	TIRUNELVELI TOTAL	162	2	6,390	0	5
<b>DISTRICT: KANYAKUMARI</b>						
<b>TALUK: AGASTHEESWARAM</b>						
1	Annainagar	0	0	348	0	1
2	Arokiapuram	0	0	760	0	0
3	Azhikkal	0	0	510	0	0
4	Chinnamuttom	1	0	509	0	1
5	Kanyakumari	16	0	2,073	11	1
6	Keezhamannakkudi	0	0	567	0	0
7	Kesavan Puthenthurai	0	0	515	0	0
8	Kovalam	1	0	984	0	0
9	Manakkudy	1	0	1,137	0	0
10	Pallam	0	0	564	0	0
11	Periyakaadu	0	0	287	0	0
12	Pillaihooppu-Melathurai	16	0	434	0	0
13	Pozhikkarai	0	0	371	0	0
14	Puthenthurai	0	0	467	0	0
15	Puthugramam	0	0	187	0	0
16	Rajakkamanglam Thurai	0	0	1,098	0	0

TABLE 8. Contd...

SI No.	Name of the village	Religion				Total	Community SC/ST
		Hinduism	Islam	Christianity	Others		
17	Siluvaiyanagar	0	0	105	0	105	0
18	Vavathurai	0	0	319	0	319	0
<b>TALUK: KALKULAM</b>							
19	Chinnavilai	0	0	315	0	315	0
20	Colachel	1	0	2,203	0	2,204	0
21	Keezhakadiyapattinam	0	0	781	0	781	0
22	Keezhamuttom	2	0	448	0	450	0
23	Kodimunai	0	0	1,562	0	1,562	0
24	Kottilipadu	5	0	875	0	880	0
25	Kurumpanai	0	0	1,553	0	1,553	0
26	Mela Kadiyapatnam	0	0	746	0	746	0
27	Melamuttom	0	0	1,130	0	1,130	54
28	Periyavillai	0	0	390	0	390	0
29	Puthoor	1	0	766	0	767	0
30	Simon Colony	0	0	462	0	462	0
31	Vaniyakudi	0	0	930	0	930	0
<b>TALUK: VILAVANKODE</b>							
32	Enayam	0	0	1,590	0	1,590	0
33	Enayam Puthen Thurai	0	2	1,296	0	1,298	0
34	Eraviputhenthurai	33	0	1,077	0	1,110	0
35	Eraymanthurai	0	0	675	0	675	0
36	Ezhudesam Chinnathurai	24	0	1,551	0	1,575	0
37	Helen Colony	0	0	315	0	315	0
38	Keezhamidalam	0	0	405	0	405	0
39	Marthandahnthurai	0	0	1,320	0	1,320	0
40	Melmidalam	0	0	569	0	569	0
41	Mullurthurai	0	0	502	0	502	0
42	Neerodi	0	0	1,608	0	1,608	0

TABLE 8. Contd...

SI No.	Name of the village	Religion			Total	Community
		Hinduism	Islam	Christianity		
43	Poothurai	3	0	1,182	0	1,185
44	Ramanthurai	0	0	835	0	835
45	Thoothoor	0	0	1,524	0	1,524
46	Vallavilai	2	0	1,438	0	1,440
KANYAKUMARI TOTAL		106	2	39,283	11	39,402
<b>TAMIL NADU TOTAL</b>		<b>1,15,538</b>	<b>12,733</b>	<b>73,570</b>	<b>14</b>	<b>2,01,855</b>
						<b>9,468</b>

TABLE 9. MEMBERSHIP IN CO-OPERATIVES

SI No.	Name of the village	Members in		Total
		Fisheries co-operatives	Other co-operatives	
<b>DISTRICT: THIRUVALLUR</b>				
<b>TALUK: PONNERI</b>				
1	Arangamkuppam	946	0	946
2	Ernavoor Kupam	216	0	216
3	Indira Gandhi Kuppam	166	0	166
4	Kattukuppam	674	0	674
5	Kattupallikuppam	258	0	258
6	Koonan Kuppam	804	0	804
7	Korai Kuppam	209	0	209
8	Kulathurmedu	172	0	172
9	Light House Kuppam	209	0	209
10	Light House Nadu Kuppam	111	5	116
11	Pasiyavaram	288	0	288
12	Pattinatharkoil Kuppam	1,014	0	1,014
13	Sathankuppam	706	0	706
14	Sembassi Palli Kuppam	293	10	303
15	Senjiamman Nagar	147	0	147
16	Thirumalai Nagar	607	6	613
17	Ulaganathapuram	715	17	732
18	Varivan Kuppam	150	2	152
<b>TALUK: THIRUVALLUR</b>				
19	Ennore Kuppam	612	0	612
20	Kasivalatchipuram	355	0	355
21	Kasiviswanatharkoilkuppam	910	2	912
22	Kathivakkam Chinnakuppam	458	0	458
23	Kathivakkam Periya Kuppam	450	0	450
24	Nallathanneerodaikuppam	922	0	922
25	Nettu Kuppam	982	0	982



TABLE 9. Contd...

SI No.	Name of the village	Members in		
		Fisheries co-operatives	Other co-operatives	Total
26	Ondikuppam	295	0	295
27	Palagaihotti Kuppam	336	0	336
28	Periyakaskoil Kuppam	1,214	0	1,214
29	Thazhankuppam	1,378	0	1,378
30	Thiruchinnakuppam	1,138	0	1,138
31	Thiruvattiyur Kuppam	1,006	34	1,040
THIRUVALLUR TOTAL		17,741	76	17,817
<b>DISTRICT: CHENNAI</b>				
<b>TALUK: MYLAPORE</b>				
1	Appayachettiyar	361	72	433
2	Bhavani Kuppam	159	0	159
3	Dooming Kuppam	204	16	220
4	Mattankuppam (North)	511	53	564
5	Mattankuppam (South)	452	74	526
6	Mullimanagar	259	0	259
7	Nadukuppam	628	2	630
8	Nambikkai Nagar	239	0	239
9	Nochikuppam	1,163	23	1,186
10	Nochinagar	109	0	109
11	Odaikuppam (Odaima Nagar)	514	0	514
12	Olcott Kuppam	213	0	213
13	Selvaraj Gramam	203	36	239
14	Srinivasapuram	1,359	0	1,359
15	Thiruvanniyur Kuppam	878	0	878
16	Ururkuppam	275	0	275
<b>TALUK: TONDIARPET</b>				
17	A. J. Colony	384	80	464

TABLE 9. Contd...

SI No.	Name of the village	Members in			Total
		Fisheries co-operatives	Other co-operatives		
18	Anna Nagar	70	13	83	
19	Ashoknagar	88	25	113	
20	Attapalayam	514	109	623	
21	Bentleman Garden	195	46	241	
22	C. G. Colony	872	115	987	
23	G.M.Pettai	856	260	1,116	
24	HLL Nagar	367	189	556	
25	Jeevarathinam Nagar	554	151	705	
26	Kamraj Nagar	478	67	545	
27	Kasigarden	675	126	801	
28	Kasima Nagar	434	53	487	
29	Kasipuram 'A' Block	753	131	884	
30	Kasipuram 'B' Block	1,071	197	1,268	
31	Muthamizh Nagar	399	39	438	
32	Nagoorar Thottam	845	291	1,136	
33	Pallavan Nagar	431	160	591	
34	Panyaimarthotty	529	135	664	
35	Poondithangammal Street	643	142	785	
36	Poongavanam Kuppam	231	37	268	
37	Powerkuppam	330	73	403	
38	Puthumanai Kuppam	478	62	540	
39	Royapuram	328	57	385	
40	Singaravelar Nagar	1,555	435	1,990	
41	Thideer Nagar, Pallavan Nagar	329	99	428	
42	Thilagar Nagar, Tsunami, Kudiyiruppu	177	62	239	
43	V.O.C. Nagar	549	68	617	
44	Vinayapuram	313	88	401	
45	Y.M.C.A. Kuppam	571	99	670	
CHENNAI TOTAL		22,546	3,685	26,231	

TABLE 9. Contd...

SI No.	Name of the village	Members in		Total
		Fisheries co-operatives	Other co-operatives	
<b>DISTRICT: KANCHIPURAM</b>				
<b>TALUK: CHENGALPATTU</b>				
1	Devaneri Kuppam	340	0	340
2	Egatturkarikattukuppam	500	209	709
3	Kanathur Reddy Kuppam	432	194	626
4	Kovalam Kuppam	933	41	974
5	Mamallapuram	488	4	492
6	Nemmeli Kuppam	221	0	221
7	Patti Pulam Kuppam	312	120	432
8	Pudu Edaiyur Kuppam	75	0	75
9	Pudu Kalpakkam	390	172	562
10	Pudunemneli Kuppam	113	0	113
11	Salavankuppam	20	0	20
12	Semmencheri Kuppam	459	187	646
13	Suleri Kattu Kuppam	450	0	450
<b>TALUK: CHEYYUR</b>				
14	Alambarai North	518	0	518
15	Alambarai South	294	0	294
16	Ali Kuppam	370	174	544
17	Angalaman Kuppam	209	0	209
18	Kadalore Peria Kuppam	459	52	511
19	Kadapakkam Kuppam	338	0	338
20	Mudhaliyar Kuppam	403	0	403
21	Panayur Chinna Kuppam	226	0	226
22	Panayur Peria Kuppam	370	0	370
23	Paramankeri Kuppam	348	0	348
24	Pazhayanadu Kuppam	223	0	223
25	Perunthuraikuppam	216	11	227

TABLE 9. Contd...

SI No.	Name of the village	Members in		
		Fisheries co-operatives	Other co-operatives	Total
26	Pudunadu Kuppam	141	0	141
<b>TALUK: SAIDAPET</b>				
27	Injampakkam Kuppam	358	43	401
<b>TALUK: SOLINGANALLUR</b>				
28	Chinna Neelankarai Kuppam	760	3	763
29	Chinnandi Kuppam	336	16	352
30	Nainar Kuppam	549	0	549
31	Panaiyur Kuppam	644	166	810
32	Peria Neelankarai Kuppam	331	1	332
<b>TALUK: ST THOMAS MOUNT</b>				
33	Palavakkam	187	103	290
<b>TALUK: TAMBARAM</b>				
34	Kottivakkam Kuppam	741	0	741
<b>TALUK: THIRUKAZHU KUNRAM</b>				
35	Cuddalore Chinna Kuppam	409	172	581
36	Kokilamedu Kuppam	238	115	353
37	Pudupattinam Kuppam	754	202	956
38	Sadras Kuppam (North)	432	120	552
39	Sadras Kuppam (South)	462	0	462
40	Umari Kuppam	490	211	701
41	Uyyail Kuppam	568	26	594
42	Venburushamkuppam	198	0	198
KANCHIPURAM TOTAL		16,305	2,342	18,647
<b>DISTRICT: VILUPPURAM</b>				
<b>TALUK: VILUPPURAM</b>				
1	Anichan Kuppam	580	0	580
2	Anumandaikuppam	902	57	959

TABLE 9. Contd...

SI No.	Name of the village	Members in		Total
		Fisheries co-operatives	Other co-operatives	
3	Bommavar Palayam Kuppam	565	1	566
4	Chetti Nagar Kuppam	524	15	539
5	Chinna Mudaliyar Chavadi Kuppam	829	0	829
6	Ekkiyar Kuppam	950	0	950
7	Kaipani Kuppam	389	0	389
8	Komuttichavadi Kuppam	427	0	427
9	Koonimedu Kuppam	923	0	923
10	Mandavai Pudu Kuppam	324	0	324
11	Mudaliar Kuppam	424	0	424
12	Muthukadu Azhakan Kuppam	199	0	199
13	Nadu Kuppam	552	123	675
14	Nochikuppam	271	0	271
15	Pillaichavadi Kuppam	261	0	261
16	Pudu Kuppam	123	30	153
17	Sothanai Kuppam	191	0	191
18	Thathirayan Kuppam	185	0	185
19	Vasavan Kuppam	448	10	458
VILUPPURAM TOTAL		9,067	236	9,303
<b>DISTRICT: CUDDALORE</b>				
<b>TALUK: CHIDAMBARAM</b>				
1	C.Pudupettai	943	0	943
2	Chinna Vaikal	168	0	168
3	Chinnor North	365	0	365
4	Chinnor South	693	0	693
5	Indranagar	226	0	226
6	Kalaignar Nagar Killai	210	0	210
7	Killai	701	1	702

TABLE 9. Contd...

SI No.	Name of the village	Members in			Total
		Fisheries co-operatives	Other co-operatives		
8	Killai M.G.R Nagar	225	0		225
9	Koozhaiyar	227	0		227
10	Kumara Pettai	368	0		368
11	M.G.R.Thittu	405	0		405
12	Madavappallam	142	43		185
13	Mudasa Odai	561	1		562
14	Muzhukkuthurai	350	14		364
15	Nadumudasa Odai	86	0		86
16	Parangi Pettai	514	0		514
17	Pillumedu	193	0		193
18	Pudhukuppam	859	1		860
19	Samiyar Pettai	1,527	0		1,527
20	T.S.Petti	416	0		416
21	Vadaku Mudasa Odai	302	12		314
22	Velingarayanpettai	351	0		351
<b>TALUK: CUDDALORE</b>					
23	Akkairaikori	1,579	0		1,579
24	Annappanpettai	470	0		470
25	Ayyam Pettai	376	0		376
26	Chitirai Pettai	534	2		536
27	Cuddalore Port	459	0		459
28	Devanampattinam	2,285	6		2,291
29	Kinjam Pettai	490	0		490
30	Maniyar Pettai	245	0		245
31	Nallavadu	301	12		313
32	Nanjalingam Pettai	236	0		236
33	Nayakkar Pettai	131	0		131
34	Periyakuppam	1,092	0		1,092

TABLE 9. Contd...

SI No.	Name of the village	Members in		Total
		Fisheries co-operatives	Other co-operatives	
35	Pettodai	465	0	465
36	Rajapettai	973	0	973
37	Reddiyar Pettai	475	0	475
38	Singara Thoppu	2,554	0	2,554
39	Sonankuppam	1,922	1	1,923
40	Sothikuppam	988	0	988
41	Thaikkalthonidurai	389	0	389
42	Thammanam Pettai	92	0	92
43	Thazhanguda	963	1	964
CUDDALORE TOTAL		26,851	94	26,945
<b>DISTRICT: NAGAPATTINAM</b>				
<b>TALUK: KEELVELUR</b>				
1	Kameswaram	431	0	431
2	Seruthur	1,381	0	1,381
3	Velankanni	619	70	689
4	Vilunthamavadi	340	0	340
<b>TALUK: NAGAPATTINAM</b>				
5	Akkaraipettai	4,266	222	4,488
6	Ariyanattu Street	1,898	0	1,898
7	Kallar	971	2	973
8	Keechan Kuppam	2,054	0	2,054
9	Nagore (Pattinamchery)	1,804	446	2,250
10	Nambyar Nagar	2,193	0	2,193
11	Samandhanpettai	1,026	0	1,026
<b>TALUK: SIRKALI</b>				
12	Chinnakottaimedu	0	0	0
13	Keezhaamoovarkarai	934	90	1,024
14	Kodiyampalayam	686	0	686

TABLE 9. Contd...

SI No.	Name of the village	Members in		
		Fisheries co-operatives	Other co-operatives	Total
15	Koolaiyar	494	4	498
16	Kottaimedu	0	0	0
17	Madathukuppam	469	1	470
18	Madavamedu	587	0	587
19	Melamoovarkarai	181	31	212
20	Nayakkarkuppam	719	162	881
21	Pazhayar	2,269	0	2,269
22	Poompuhar	2,299	7	2,306
23	Puthukuppam	371	114	485
24	Savadikuppam	151	0	151
25	Tharkas	308	16	324
26	Thirumullaivasal	1,319	182	1,501
27	Thoduvali	1,207	198	1,405
28	Vanagiri	2,010	561	2,571
29	Vellamanal	76	0	76
<b>TALUK: THARANGAMPADI</b>				
30	Chandirpadi	1,043	337	1,380
31	Chennankudi	1,245	83	1,328
32	Chinamedu	337	0	337
33	Kuttiyandiyyur	791	138	929
34	Permalpetai	845	99	944
35	Pudupetai	668	0	668
36	Tharangambadi	2,807	0	2,807
37	Thazhampetai	295	95	390
38	Vellakkovil	267	34	301
<b>TALUK: VEDARANYAM</b>				
39	Annapetai	245	7	252
40	Arcottuthurai	1,592	0	1,592
41	Kodlakkadu	814	0	814



TABLE 9. Contd...

SI No.	Name of the village	Members in		Total
		Fisheries co-operatives	Other co-operatives	
42	Kodikkarai	770	24	794
43	Kovilthavu	189	0	189
44	Manyantheevu	281	0	281
45	Naluvethapathy	218	0	218
46	Pannal	222	0	222
47	Pushpavanam	432	0	432
48	Seruthalaikkadu	618	0	618
49	Sinthamanikadu	260	0	260
50	Vanavanmahadevi	560	114	674
51	Vellapallam	668	0	668
52	Voimedu	115	3	118
NAGAPATTINAM TOTAL		46,345	3,040	49,385
<b>DISTRICT: THIRUVARUR</b>				
<b>TALUK: THIRUTHURAIPPOONDI</b>				
1	Alangadu	299	0	299
2	Duraikkadu	693	0	693
3	Jambuavanodai	228	0	228
4	Karaitidal	111	0	111
5	Karaiyankadu	121	0	121
6	Karpaganather Kulam	230	0	230
7	Keezha Vadiyakkadu	367	0	367
8	Munangadu	236	44	280
9	Pettai	318	0	318
10	Sengankadu	415	0	415
11	Thondiyakkadu	370	0	370
12	Uppur	163	0	163
13	Veeranveyal	154	0	154
THIRUVARUR TOTAL		3,705	44	3,749

TABLE 9. Contd...

SI No.	Name of the village	Members in			Total
		Fisheries co-operatives	Other co-operatives		
<b>DISTRICT: THANJAVUR</b>					
<b>TALUK: PERAVURANI</b>					
1	Adaikathevam	165	0		165
2	Ammanichathiram	30	0		30
3	Annanagar Pudutheru	219	16		235
4	Ganeshapuram	227	41		268
5	Kalimankuda	153	44		197
6	Karankuda	102	42		144
7	Manthiripattinam	170	103		273
8	Mettupalayam	15	0		15
9	Pillaiyarthidal	112	1		113
10	Pudutheru	44	14		58
11	Sambaipattinam	148	6		154
12	Sembiyan Madevipattinam	116	26		142
13	Senthalaipattinam	611	0		611
14	Sethubavachatram	291	25		316
15	Somanathanpattinam	89	9		98
16	Subbamal Chathiram	63	0		63
17	Vallavanpattinam	195	13		208
<b>TALUK: THANJAVUR</b>					
18	Arumugakittangi	182	0		182
19	Chinnamanai	102	17		119
20	Eripurakkurai	779	1		780
21	Gandhinagar	231	44		275
22	Kalivayalthottam	691	1		692
23	Karaiyoor Street	1,330	0		1,330
24	Keezhathottam	243	0		243
25	Kollukadu	190	0		190

TABLE 9. Contd...

SI No.	Name of the village	Members in			Total
		Fisheries co-operatives	Other co-operatives		
26	Mallipattinam	454	23		477
27	Manora Colony	78	1		79
28	Maravakkadu	667	0		667
29	Pudupattinam	307	77		384
30	Thambikkottai	536	0		536
31	Tharagar Street	167	0		167
	THANJAVUR TOTAL	8,707	504		9,211
<b>DISTRICT: PUDUKKOTTAI</b>					
<b>TALUK: AVUDAYARKOIL</b>					
1	Arasanagaripattinam	139	0		139
2	Enathi	0	0		0
3	Gopalapattinam	605	1		606
4	Mimisal	32	0		32
5	Muthukuda	169	0		169
6	R. Pudupattinam	1,031	0		1,031
<b>TALUK: MANAMELKUDI</b>					
7	Alaganvayal	162	0		162
8	Ammappattinam	86	0		86
9	Anthonyarpuram	231	0		231
10	Athipattinam	78	0		78
11	Ayyampattinam	147	0		147
12	Chellanenthal	925	26		951
13	Embavayal	50	0		50
14	Jagathapattinam	0	0		0
15	Kandanivayal	45	0		45
16	Kattumavadi	395	92		487
17	Keezhakudiyiruppu	193	4		197

TABLE 9. Contd...

SI No.	Name of the village	Members in			Total
		Fisheries co-operatives	Other co-operatives		
18	Kottai pattinam	1,687	1		1,688
19	Krishnarajipattinam	230	0		230
20	Kumarappam Vayal	147	26		173
21	Melasthanam	75	0		75
22	Mudukkan Vayal	161	1		162
23	Mumbalai	21	102		123
24	Muthanenthal	30	0		30
25	Palakkudi	131	0		131
26	Pattangadu	69	0		69
27	Ponnagaram	305	0		305
28	Prathabiramanpattinam	218	24		242
29	Pudukudi	851	0		851
30	Seetharamanpattinam	54	10		64
31	Thirumangalapattinam	32	0		32
32	Thulasiyapattinam	16	0		16
33	Vadakku Ammapattinam	668	0		668
34	Vadakku Manamelkudi	62	0		62
PUDUKKOTTAI TOTAL		9,045	287		9,332
<b>DISTRICT: RAMANATHAPURAM</b>					
<b>TALUK: KADALADI</b>					
1	Adan Chery	63	2		65
2	Adham Chery	137	12		149
3	Chinna Ervadi	839	0		839
4	Kalpar	127	0		127
5	Kamarajapuram	122	0		122
6	Kanniarajapuram	533	0		533
7	Keezhamuntal	650	7		657

TABLE 9. Contd...

SI No.	Name of the village	Members in		Total
		Fisheries co-operatives	Other co-operatives	
8	Manickam Nagar	140	0	140
9	Melamunthal	150	0	150
10	Meyyappan Valasai	71	0	71
11	Mookaiyur	569	0	569
12	Munthal Colony	149	21	170
13	Narippaiyur North	881	74	955
14	Narippaiyur South	649	0	649
15	Oppilan	29	0	29
16	Perianayagipuram	149	0	149
17	Pichaimoopan Valasai	156	0	156
18	Pudukudiyiruppu	115	0	115
19	Rochma Nagar	553	0	553
20	Sadaimunian Valasai	454	0	454
21	T. Mariyur	504	0	504
22	Valinokkam	1,863	1	1,864
23	Vellapatty	616	12	628
24	Veppamarathupanai	125	15	140
<b>TALUK: KILAKKARAI</b>				
25	Bharathi Nagar	321	0	321
26	Chittan Kadu	67	0	67
27	Five Acre	91	78	169
28	Ilngamani	81	0	81
29	Indhranagar	175	0	175
30	Kalimangundu	355	0	355
31	Kaikadu	81	0	81
32	Karan	72	12	84
33	Karichangundu	16	0	16
34	Kattayan Valasai	177	0	177

TABLE 9. Contd...

SI No.	Name of the village	Members in		
		Fisheries co-operatives	Other co-operatives	Total
35	Kattayanperan Valasai	140	0	140
36	Keezhakkarai	681	0	681
37	Kollan Thoppu	36	0	36
38	Krishnapuram	209	0	209
39	Kupachi Valasai	120	0	120
40	Kuppai Valasai	82	0	82
41	Kuthukkal Valasai	177	2	179
42	Manghaleshwarinagar	386	0	386
43	Mayakulam	8	0	8
44	Meenavarkuppam	318	0	318
45	Mottaikizhavan Valasai	94	0	94
46	Mottavanvalasai	87	0	87
47	Mutharaiyar Nagar	177	0	177
48	Muthupettai	592	7	599
49	Pakkiripapallivasal	236	0	236
50	Pannaikkarai	29	0	29
51	Pannattar Street	175	0	175
52	Periyapattiam	2,401	0	2,401
53	Pudukudiyiruppu North	244	0	244
54	Sedukarai	142	0	142
55	Sethunagar	286	2	288
56	Thalai Thoppu	189	173	362
57	Thinaikulam	278	4	282
58	Velayuthapuram	153	0	153
59	Vellaiyan Valasai	59	5	64
<b>TALUK: RAMANATHAPURAM</b>				
60	Agasthiyerkottam	108	0	108
61	Akaida Valasai	75	0	75

TABLE 9. Contd...

SI No.	Name of the village	Members in			Total
		Fisheries co-operatives	Other co-operatives		
62	Alagathanvalasai	360	22		382
63	Ammankoil Kudiyuruppu	280	0		280
64	Ananthapuram	196	6		202
65	Anjneyapuram	165	0		165
66	Athangarai	522	0		522
67	Athiyaman	106	0		106
68	Devarnagar	106	0		106
69	Devipattinam (North)	768	0		768
70	Devipattinam (South)	1,307	0		1,307
71	Dharga Valasai	574	1		575
72	Edayar Valasai	70	0		70
73	Iranian Valasai	219	7		226
74	Irumani	560	71		631
75	Kadukkai Valasai	33	0		33
76	Kalangiam Nagar	798	0		798
77	Kalkinattu Valasai	81	0		81
78	Kannamunai	74	0		74
79	Kilackupudu Nagar	242	0		242
80	Krishnapuram	211	0		211
81	Kumbaram	344	2		346
82	Kunjar Valasai	207	11		218
83	Manangudi	16	0		16
84	Mandapam	2,266	0		2,266
85	Mani Valasai	119	0		119
86	Manthoppu	60	0		60
87	Maraykayar Pattinam	74	0		74
88	Mudiveeran Pattinam	485	9		494
89	Munaikkadu	336	0		336

TABLE 9. Contd...

SI No.	Name of the village	Members in		
		Fisheries co-operatives	Other co-operatives	Total
90	Muthuregunatha Puram	75	0	75
91	Nadumankadu	37	0	37
92	Nagachi	60	0	60
93	Naraiyurani	109	0	109
94	Nochiyurani	75	0	75
95	Palanivalasai	269	1	270
96	Paikulam	50	0	50
97	Pathanenthal	60	0	60
98	Pillimadam	236	8	244
99	Pirappan Valasai	261	0	261
100	Pudumadam	667	3	670
101	Puduvalasai Chathiram	122	0	122
102	Puthukudiyuruppu	160	0	160
103	Salaihottam	71	0	71
104	Salaivalasai	20	0	20
105	Samathuvapuram	72	0	72
106	Sambai	78	0	78
107	Samythoppu	191	0	191
108	Sathakon Valasai	120	0	120
109	Seeniappadharga	241	0	241
110	Settipanai	188	0	188
111	Shanmugavel Pattinam	147	0	147
112	Sivagamipuram	300	0	300
113	Sogaiyvanthooppu	147	1	148
114	Soorankattu Valasai	60	0	60
115	Sundaramudayam	167	0	167
116	Teacher Kudiyuruppu	77	0	77
117	Thillai Nachiamman Kudiyaruppu	168	0	168



TABLE 9. Contd...

SI No.	Name of the village	Members in			Total
		Fisheries co-operatives	Other co-operatives		
118	Thoppa Valasai	60	0		60
119	Thoppu Valasai	150	0		150
120	Thuthivalasai	311	0		311
121	Valayarvadi	457	29		486
122	Vattan Valasai	105	0		105
123	Vedalai	998	41		1,039
<b>TALUK: RAMESWARAM</b>					
124	Akkalmadam	797	199		996
125	Anthonyar Puram	520	0		520
126	Ariyan Kundu	397	0		397
127	Cherankottai	620	6		626
128	Chinnappalam	460	0		460
129	Erakadu	953	45		998
130	Francis Nagar	955	167		1,122
131	Karaiyur	1,106	104		1,210
132	Kudieruppu	402	0		402
133	Kudukal	254	81		335
134	Mangadu	337	113		450
135	Mugunthirayar Chathiran	154	14		168
136	Mundal Munai	133	0		133
137	Nalupanai	179	83		262
138	Natarajapuram	982	76		1,058
139	Olaikkuda	292	71		363
140	Pamban	1,678	158		1,836
141	Pillai Kulam	4	0		4
142	Ramakrishna Puram	1,086	82		1,168
143	Rameswaram	6,356	173		6,529
144	Sambai	456	139		595

TABLE 9. Contd...

SI No.	Name of the village	Members in			Total
		Fisheries co-operatives	Other co-operatives		
145	Savariar Nagar	1,585	129		1,714
146	Soosaiyappar Pattinam	1,017	33		1,050
147	Sudukattanpatti	456	47		503
148	Thangachimadam	1,317	91		1,408
149	Therkuvadi	934	0		934
150	Thoppukadu	396	0		396
151	Vadakadu	225	9		234
152	Vallathadi	412	60		472
153	Verkkodu	1,407	134		1,541
154	Victoria Nagar	1,223	16		1,239
155	Villundi	488	86		574
<b>TALUK: THIRUVADANAI</b>					
156	Kadaloor	94	57		151
157	Karangadu	896	235		1,131
158	Langiadi	167	78		245
159	M.R. Pattinam	88	0		88
160	Manakudi	105	19		124
161	Morpanai	1,163	1		1,164
162	Mullimunai	1,126	383		1,509
163	Nambuthalai	1,821	0		1,821
164	Narenthal	177	0		177
165	P. V. Pattinam	241	0		241
166	Passipattinam	1,348	0		1,348
167	Pudu Pattinam	402	112		514
168	Pudukadu	140	54		194
169	Puthukudi	866	0		866
170	Sambai	90	50		140
171	Soliakudi (M.V. Pattinam)	224	83		307
172	Sunarapandia Pattinam	707	0		707

TABLE 9. Contd...

SI No.	Name of the village	Members in		Total
		Fisheries co-operatives	Other co-operatives	
173	Thamothara Pattinam	161	0	161
174	Theerthandathanam	153	0	153
175	Thiruppalakudi (North)	1,580	0	1,580
176	Thiruppalakudi (South)	626	0	626
177	Thondi (Mahasakthipuram)	874	0	874
178	V. S. Madam	106	38	144
RAMANATHAPURAM TOTAL		76,186	3,865	80,051
<b>DISTRICT: TUTICORIN</b>				
<b>TALUK: OTTAPIDARAM</b>				
1	Pattinamaruthur	170	51	221
2	Tharuvaikulam	2,509	697	3,206
3	Vellapatti	593	251	844
<b>TALUK: SATHANKULAM</b>				
4	Periyathazhai	2,241	109	2,350
<b>TALUK: SRIVAIKUNDAM</b>				
5	Pazhayakayal	406	276	682
<b>TALUK: TIRUCHENDUR</b>				
6	Alanthalai	1,299	0	1,299
7	Amalinagar	1,087	3	1,090
8	Jeevanagar	117	0	117
9	Komputhurai	223	88	311
10	Kulasekara Patnam	467	0	467
11	Manabadu	2,130	621	2,751
12	Punnakayal	3,295	32	3,327
13	Singithurai	669	0	669
14	Tsunami Nagar (Anna Nagar)	37	0	37
15	Veerapandia Pattinam	381	314	695

TABLE 9. Contd...

SI No.	Name of the village	Members in			Total
		Fisheries co-operatives	Other co-operatives		
<b>TALUK: TUTICORIN</b>					
16	Alangarathatu	593	101		694
17	Ananda Nagar	265	0		265
18	Inico Nagar	429	147		576
19	Keezhavaipar	924	0		924
20	Loorthammalpuram	990	6		996
21	Meenavar Colony	513	0		513
22	Mettupatti	821	5		826
23	Periasamypuram	361	134		495
24	Rajapalayam	175	10		185
25	Siluvaipatti	935	0		935
26	Talamuthunagar	592	100		692
27	Threspuram	6,114	1,256		7,370
28	Tuticorin F.H.	4,552	59		4,611
29	VOC Statue	31	0		31
<b>TALUK: VILATHIKULAM</b>					
30	Sippikulam	416	101		517
31	Vembar (North)	231	0		231
32	Vembar (South)	860	203		1,063
TUTICORIN TOTAL		34,426	4,564		38,990
<b>DISTRICT: TIRUNELVELI</b>					
<b>TALUK: RADHAPURAM</b>					
1	Indiathakarai	2,673	0		2,673
2	Kooduthalai	512	67		579
3	Kootapannai	556	152		708
4	Koottapuli	1,551	372		1,923
5	Kuthankuzhi	1,657	0		1,657
6	Periathalai	298	95		393

TABLE 9. Contd...

SI No.	Name of the village	Members in			Total
		Fisheries co-operatives	Other co-operatives		
7	Perumanal	635	62		697
8	Thomaliyarpuram	181	0		181
9	Uvari	2,632	124		2,756
TIRUNELVELI TOTAL		10,695	872		11,567
<b>DISTRICT: KANYAKUMARI</b>					
<b>TALUK: AGASTHEESWARAM</b>					
1	Annainagar	475	241		716
2	Arokiapuram	1,315	433		1,748
3	Azhikkal	757	1		758
4	Chinnamuttom	1,197	423		1,620
5	Kanyakumari	2,736	883		3,619
6	Keezhamannakkudi	922	923		1,845
7	Kesavan Puthenthurai	776	750		1,526
8	Kovalam	1,662	202		1,864
9	Manakkudy	1,580	435		2,015
10	Pallam	941	264		1,205
11	Periyakaadu	399	67		466
12	Pillaihooppu-Melathurai	746	244		990
13	Pozhikkarai	571	168		739
14	Puthenthurai	382	5		387
15	Puthugramam	269	200		469
16	Rajakkamanglam Thurai	1,543	471		2,014
17	Siluvaiyanagar	145	69		214
18	Vavathurai	578	0		578
<b>TALUK: KALKULAM</b>					
19	Chinnavilai	471	180		651
20	Colachel	3,649	1,425		5,074

TABLE 9. Contd...

SI No.	Name of the village	Members in		
		Fisheries co-operatives	Other co-operatives	Total
21	Keezhakadiyapattinam	1,184	0	1,184
22	Keezhamuttom	713	559	1,272
23	Kodimunai	2,553	607	3,160
24	Kottilpadu	1,258	536	1,794
25	Kurumpanai	2,598	155	2,753
26	Mela Kadiyapatnam	1,293	607	1,900
27	Melamuttom	1,553	886	2,439
28	Periyavillai	635	83	718
29	Puthoor	1,255	402	1,657
30	Simon Colony	842	85	927
31	Vaniyakudi	1,690	0	1,690
<b>TALUK: VILAVANKODE</b>				
32	Enayam	892	477	1,369
33	Enayam Puthen Thurai	2,381	15	2,396
34	Eraviputhenthurai	1,774	180	1,954
35	Eraymanthurai	882	612	1,494
36	Ezhudesam Chinnathurai	1,988	888	2,876
37	Helen Colony	454	36	490
38	Keezhamidalam	565	0	565
39	Marthandahnthurai	1,846	0	1,846
40	Melmidalam	811	335	1,146
41	Mullurthurai	704	120	824
42	Neerodi	2,198	279	2,477
43	Poothurai	1,810	115	1,925
44	Ramanthurai	960	192	1,152
45	Thoothoor	1,875	21	1,896
46	Vallavillai	2,160	280	2,440
KANYAKUMARI TOTAL		57,988	14,854	72,842
<b>TAMIL NADU TOTAL</b>		<b>3,39,607</b>	<b>34,463</b>	<b>3,74,070</b>

TABLE 10. CRAFT OWNED BY FISHERFOLK (100% ownership)

SI No.	Name of the village	Mechanized	Inboard	Outboard	Non-motorized	Total
<b>DISTRICT: THIRUVALLUR</b>						
<b>TALUK: PONNERI</b>						
1	Arangamkuppam	0	0	353	15	368
2	Ernavoor Kupam	7	0	15	0	22
3	Indira Gandhi Kuppam	0	0	20	28	48
4	Kattukuppam	0	0	101	103	204
5	Kattupallikuppam	0	0	10	59	69
6	Koonan Kuppam	0	0	88	0	88
7	Korai Kuppam	0	0	30	12	42
8	Kulathumedu	0	0	31	17	48
9	Light House Kuppam	0	0	47	0	47
10	Light House Nadu Kuppam	0	0	27	0	27
11	Pasiyavaram	0	0	44	1	45
12	Pattinatharkoil Kuppam	2	0	76	0	78
13	Sathankuppam	0	0	102	0	102
14	Sembassi Palli Kuppam	0	0	24	0	24
15	Senjamman Nagar	0	0	22	42	64
16	Thirumalai Nagar	0	0	13	0	13
17	Ulaganathapuram	3	0	15	1	19
18	Varivan Kuppam	0	0	51	11	62
<b>TALUK: THIRUVALLUR</b>						
19	Ennore Kuppam	2	0	42	35	79
20	Kasivalatchipuram	1	0	23	4	28
21	Kasivisanatharkoilkuppam	10	0	91	15	116
22	Kathivakkam Chinnakuppam	10	0	26	10	46
23	Kathivakkam Periya Kuppam	35	0	16	0	51
24	Nallathanneerodaikuppam	0	4	83	17	104
25	Nettu Kuppam	0	0	100	33	133
26	Ondikuppam	0	0	21	25	46

TABLE 10. Contd...

SI No.	Name of the village	Mechanized	Inboard	Outboard	Non-motorized	Total
27	Palagaithotti Kuppam	0	0	16	112	128
28	Periyakasoil Kuppam	1	0	59	22	82
29	Thazhankuppam	0	3	96	8	107
30	Thiruchinnakuppam	9	0	117	9	135
31	Thiruvattiyur Kuppam	0	0	103	5	108
THIRUVALLUR TOTAL		80	7	1,862	584	2,533
<b>DISTRICT: CHENNAI</b>						
<b>TALUK: MYLAPORE</b>						
1	Appayachettiyar	0	0	2	1	3
2	Bhavani Kuppam	0	0	16	23	39
3	Dooming Kuppam	0	0	4	40	44
4	Mattankuppam (North)	0	0	0	1	1
5	Mattankuppam (South)	0	0	33	9	42
6	Mullimanagar	1	0	9	38	48
7	Nadukuppam	0	0	11	9	20
8	Nambikkai Nagar	0	0	21	111	132
9	Nochikuppam	0	1	88	104	193
10	Nochinagar	0	0	9	8	17
11	Odaikuppam (Odaima Nagar)	0	1	271	311	583
12	Olcott Kuppam	1	0	13	5	19
13	Selvaraj Gramam	5	0	2	0	7
14	Srinivasapuram	0	0	0	311	311
15	Thiruvanniyur Kuppam	0	0	61	0	61
16	Ururkuppam	0	0	19	18	37
<b>TALUK: TONDIARPET</b>						
17	A. J. Colony	12	0	0	0	12
18	Anna Nagar	0	0	7	0	7
19	Ashoknagar	0	0	4	0	4



TABLE 10. Contd...

SI No.	Name of the village	Mechanized	Inboard	Outboard	Non-motorized	Total
20	Attapalayam	2	0	1	0	3
21	C. G. Colony	15	0	14	0	29
22	G.M.Pettai	0	0	3	0	3
23	Jeevarathinam Nagar	4	0	14	0	18
24	Kamraj Nagar	4	0	2	0	6
25	Kasigarden	0	0	0	2	2
26	Kasima Nagar	0	0	2	0	2
27	Kasipuram 'A' Block	4	0	6	1	11
28	Kasipuram 'B' Block	19	0	15	6	40
29	Muthamizh Nagar	28	0	21	0	49
30	Nagoorar Thottam	3	0	10	0	13
31	Pallavan Nagar	3	0	3	0	6
32	Panyaimarthotty	0	0	1	0	1
33	Poondithangammal Street	16	0	23	0	39
34	Poongavanam Kuppam	12	0	12	0	24
35	Powerkuppam	0	0	2	0	2
36	Puthumanai Kuppam	8	0	14	0	22
37	Singaravelar Nagar	4	0	49	10	63
38	Thideer Nagar Pallavan Nagar	18	0	6	0	24
39	Thilagar Nagar Tsunami Kudiyiruppu	0	0	1	0	1
40	V.O.C. Nagar	0	0	16	2	18
41	Vinayagapuram	3	0	2	4	9
42	Y.M.C.A. Kuppam	1	0	3	0	4
CHENNAI TOTAL		163	2	790	1,014	1,969
<b>DISTRICT: KANCHIPURAM</b>						
<b>TALUK: CHENGALPATTU</b>						
1	Devaneri Kuppam	0	0	18	0	18
2	Egatturkarikkattukuppam	0	0	6	965	971

TABLE 10. Contd...

SI No.	Name of the village	Mechanized	Inboard	Outboard	Non-motorized	Total
3	Kanathur Reddy Kuppam	0	0	42	47	89
4	Kovalam Kuppam	1	0	79	98	178
5	Mamallapuram	0	0	71	18	89
6	Nemmeli Kuppam	0	0	1	8	9
7	Patti Pulam Kuppam	0	0	7	23	30
8	Pudu Edaiyur Kuppam	0	0	3	0	3
9	Pudu Kalpakkam	0	0	7	18	25
10	Pudunemneli Kuppam	0	0	0	7	7
11	Salavankuppam	0	0	1	0	1
12	Semmencheri Kuppam	0	0	11	7	18
13	Suleri Kattu Kuppam	0	1	2	36	39
<b>TALUK: CHEYYUR</b>						
14	Alambarai North	4	0	93	21	118
15	Alambarai South	0	0	78	30	108
16	Ali Kuppam	0	0	61	34	95
17	Angalaman Kuppam	0	0	0	25	25
18	Kadalore Peria Kuppam	0	0	0	239	239
19	Kadapakkam Kuppam	1	0	33	16	50
20	Mudhaliyar Kuppam	0	0	0	7	7
21	Panayur Chinna Kuppam	0	0	3	0	3
22	Panayur Peria Kuppam	0	0	25	18	43
23	Paramankeri Kuppam	0	0	15	130	145
24	Pazhayanadu Kuppam	0	0	9	18	27
25	Perunthuraikuppam	0	0	6	29	35
26	Pudunadu Kuppam	0	0	0	23	23
<b>TALUK: SAIDAPET</b>						
27	Injampakkam Kuppam	0	0	0	52	52
<b>TALUK: SOLINGANALLUR</b>						
28	Chinna Neelankarai Kuppam	2	2	45	120	169

TABLE 10. Contd...

SI No.	Name of the village	Mechanized	Inboard	Outboard	Non-motorized	Total
29	Chinnandi Kuppam	1	0	6	35	42
30	Nainar Kuppam	0	0	21	72	93
31	Panaiyur Kuppam	0	1	48	56	105
32	Peria Neelankarai Kuppam	0	0	1	21	22
<b>TALUK: ST THOMAS MOUNT</b>						
33	Palavakkam	0	0	1	25	26
<b>TALUK: TAMBARAM</b>						
34	Kottivakkam Kuppam	0	0	14	66	80
<b>TALUK: THIRUKAZHU KUNRAM</b>						
35	Cuddalore Chinna Kuppam	0	0	48	69	117
36	Kokilamedu Kuppam	0	0	23	38	61
37	Pudupattinam Kuppam	0	0	55	0	55
38	Sadras Kuppam (North)	0	3	10	12	25
39	Sadras Kuppam (South)	0	0	14	41	55
40	Umari Kuppam	0	0	16	43	59
41	Uyyali Kuppam	0	0	32	14	46
42	Venburushamkuppam	0	0	3	29	32
<b>KANCHIPURAM TOTAL</b>					<b>2,510</b>	<b>3,434</b>
<b>DISTRICT: VILUPPURAM</b>						
<b>TALUK: VILUPPURAM</b>						
1	Anichan Kuppam	0	0	13	71	84
2	Anumandai-kuppam	0	2	70	13	85
3	Bommayar Palayam Kuppam	1	0	38	122	161
4	Chetti Nagar Kuppam	0	0	23	36	59
5	Chinna Mudaliyar Chavadi Kuppam	0	0	49	70	119
6	Ekkiyar Kuppam	0	0	117	13	130
7	Kaipani Kuppam	0	3	22	47	72
8	Komuttichavadi Kuppam	0	0	6	0	6

TABLE 10. Contd...

SI No.	Name of the village	Mechanized	Inboard	Outboard	Non-motorized	Total
9	Koonimedu Kuppam	0	0	26	64	90
10	Mandavai Pudu Kuppam	0	0	0	62	62
11	Mudaliar Kuppam	0	0	5	54	59
12	Muthukadu Azhakan Kuppam	0	0	19	13	32
13	Nadu Kuppam	0	0	25	50	75
14	Nochikuppam	0	0	19	98	117
15	Pillaichavadi Kuppam	0	0	34	56	90
16	Pudu Kuppam	0	0	14	25	39
17	Sothanai Kuppam	0	0	55	0	55
18	Thathirayan Kuppam	0	0	28	9	37
19	Vasavan Kuppam	0	0	27	57	84
VILUPPURAM TOTAL		1	5	590	860	1,456

**DISTRICT: CUDDALORE****TALUK: CHIDAMBARAM**

1	C.Pudupettai	0	3	72	13	88
2	Chinna Vaikal	0	0	59	90	149
3	Chinnor North	0	7	11	0	18
4	Chinnor South	0	35	22	0	57
5	Indranagar	1	12	0	0	13
6	Kalaingar Nagar Killai	0	0	0	63	63
7	Killai	0	0	50	340	390
8	Killai M.G.R Nagar	0	0	0	75	75
9	Koozhaiyar	0	0	25	0	25
10	Kumara Pettai	6	1	3	17	27
11	M.G.R. Thittu	0	0	218	0	218
12	Madavappallam	0	0	4	30	34
13	Mudasa Odai	48	4	40	18	110
14	Muzhukkuthurai	0	0	39	63	102

TABLE 10. Contd...

SI No.	Name of the village	Mechanized	Inboard	Outboard	Non-motorized	Total
15	Nadumudasal Odai	5	0	14	8	27
16	Parangi Pettai	0	22	4	6	32
17	Pillumedu	0	0	92	66	158
18	Pudhukuppam	1	2	52	6	61
19	Samiyar Pettai	9	10	63	10	92
20	T.S.Petti	0	0	17	131	148
21	Vadakku Mudasal Odai	4	0	35	42	81
22	Velingarayanpettai	1	0	6	53	60
<b>TALUK: CUDDALORE</b>						
23	Akkairikori	8	4	164	249	425
24	Annappanpettai	0	0	6	136	142
25	Ayyam Pettai	0	0	5	22	27
26	Chitirai Pettai	2	0	51	26	79
27	Cuddalore Port	2	9	33	0	44
28	Devanampattinam	52	11	305	272	640
29	Kinjam Pettai	0	0	0	161	161
30	Maniyar Pettai	0	0	1	6	7
31	Nallavadu	0	0	18	0	18
32	Nanjalingam Pettai	0	0	1	45	46
33	Nayakkar Pettai	0	0	1	19	20
34	Periyakuppam	0	0	18	83	101
35	Pettodai	0	15	2	20	37
36	Rajapettai	0	10	76	29	115
37	Reddiyar Pettai	0	0	3	34	37
38	Singara Thoppu	3	7	14	4	28
39	Sonankuppam	29	1	209	21	260
40	Sothikuppam	6	0	153	44	203
41	Thaikkalthonidurai	2	0	19	15	36
42	Thammanam Pettai	0	0	0	67	67

TABLE 10. Contd...

SI No.	Name of the village	Mechanized	Inboard	Outboard	Non-motorized	Total
43	Thazhanguda	0	0	22	76	98
CUDDALORE TOTAL		179	153	1,927	2,360	4,619
<b>DISTRICT: NAGAPATTINAM</b>						
<b>TALUK: KEELVELUR</b>						
1	Kameswaram	0	0	24	0	24
2	Seruthur	0	0	0	1	1
3	Velankanni	0	0	48	7	55
4	Vilunthamavadi	2	0	35	19	56
<b>TALUK: NAGAPATTINAM</b>						
5	Akkaraipeitai	149	0	55	0	204
6	Ariyanattu Street	1	15	16	2	34
7	Kallar	22	0	35	1	58
8	Keechan Kuppam	49	0	80	0	129
9	Nagore (Pattinamchery)	18	0	0	0	18
10	Nambyar Nagar	14	2	28	14	58
11	Samandhanpettai	11	2	55	4	72
<b>TALUK: SIRKALI</b>						
12	Chinnakottaimedu	0	0	7	40	47
13	Keezhaamoovarkarai	2	0	71	37	110
14	Kodiyampalayam	0	0	8	116	124
15	Koolaiyar	0	0	30	36	66
16	Kottaimedu	0	0	126	19	145
17	Madathukuppam	0	0	0	57	57
18	Madavamedu	2	2	72	19	95
19	Melamoovarkarai	2	0	5	1	8
20	Nayakkarkuppoam	0	0	64	14	78
21	Pazhayar	179	0	131	111	421
22	Poompuhar	10	0	187	11	208

TABLE 10. Contd...

SI No.	Name of the village	Mechanized	Inboard	Outboard	Non-motorized	Total
23	Puthukkuppam	0	0	36	11	47
24	Savadikuppam	0	0	5	5	10
25	Tharkas	1	0	0	6	7
26	Thirumullaivasal	4	1	59	17	81
27	Thoduvali	0	0	47	11	58
28	Vanagiri	40	0	104	55	199
29	Vellamanal	0	0	3	74	77
<b>TALUK: THARANGAMPADI</b>						
30	Chandirpadi	9	0	31	2	42
31	Chennankudi	2	0	62	6	70
32	Chinnamedu	0	0	24	25	49
33	Kuttiandyur	1	0	61	20	82
34	Permalpetai	5	0	71	2	78
35	Pudupetai	9	1	22	0	32
36	Tharangambadi	7	0	67	25	99
37	Thazhampetai	0	0	37	4	41
38	Vellakkovil	8	0	13	3	24
<b>TALUK: VEDARANYAM</b>						
39	Annappetai	0	0	9	0	9
40	Arcottuthurai	29	1	176	0	206
41	Kodiakkadu	2	0	28	24	54
42	Kodikkarai	1	38	44	63	146
43	Manyantheevu	0	0	5	1	6
44	Naluvethapathy	0	0	11	34	45
45	Pushpavanam	0	0	48	52	100
46	Seruthalaikkadu	0	0	2	10	12
47	Sinthamanikadu	3	0	7	0	10
48	Vanavanmahadevi	11	0	43	3	57
49	Vellapallam	0	0	92	0	92

TABLE 10. Contd...

SI No.	Name of the village	Mechanized	Inboard	Outboard	Non-motorized	Total
50	Voimedu	0	0	1	0	1
NAGAPATTINAM TOTAL		593	62	2,185	962	3,802
<b>DISTRICT: THIRUVARUR</b>						
<b>TALUK: THIRUTHURAIPPOONDI</b>						
1	Alangadu	0	0	5	0	5
2	Duraikkadu	0	0	42	0	42
3	Jambuvanodai	0	0	15	0	15
4	Karaitthidal	0	0	5	0	5
5	Karpaganather Kulam	0	0	9	0	9
6	Keezha Vadiyakkadu	0	0	14	0	14
7	Munangadu	0	0	9	0	9
8	Pettai	0	0	25	0	25
9	Sengankadu	0	0	42	0	42
10	Thondiyakkadu	0	0	11	0	11
11	Uppur	0	0	2	0	2
12	Veeranveyal	0	0	1	0	1
THIRUVARUR TOTAL		0	0	180	0	180
<b>DISTRICT: THANJAVUR</b>						
<b>TALUK: PERAVURANI</b>						
1	Adaikathevam	0	0	10	59	69
2	Annanagar Puduthero	0	0	46	0	46
3	Ganeshapuram	0	0	87	0	87
4	Kalimankuda	2	0	93	0	95
5	Karankuda	0	0	51	0	51
6	Manthiripattinam	0	0	49	16	65
7	Mettupalayam	0	0	4	0	4
8	Pillaiyarthidal	0	2	20	2	24



TABLE 10. Contd...

SI No.	Name of the village	Mechanized	Inboard	Outboard	Non-motorized	Total
9	Pudutheru	2	0	8	0	10
10	Sambaipattinam	3	0	31	3	37
11	Sembiyan Madevipattinam	0	0	44	0	44
12	Senthalaipattinam	0	0	50	9	59
13	Sethubavachatram	25	2	20	3	50
14	Somanathanpattinam	0	0	18	0	18
15	Subbamal Chathiram	0	0	9	0	9
16	Vallavanpattinam	0	0	54	0	54
<b>TALUK: THANJAVUR</b>						
17	Arumugakittangi	0	0	7	0	7
18	Chinnamanai	2	1	28	0	31
19	Eripurakkurai	1	0	98	0	99
20	Gandhinagar	0	0	46	0	46
21	Kallivalthottam	84	0	6	0	90
22	Karaiyoor Street	0	0	100	0	100
23	Keezhathottam	0	0	129	0	129
24	Kollukadu	0	0	48	0	48
25	Mallipattinam	84	0	57	0	141
26	Manora Colony	0	0	2	0	2
27	Maravakkadu	0	0	5	0	5
28	Pudupattinam	0	0	42	2	44
29	Thambikkottai	0	0	7	0	7
30	Tharagar Street	0	0	6	0	6
THANJAVUR TOTAL		203	5	1,175	94	1,477
<b>DISTRICT: PUDUKKOTTAI</b>						
<b>TALUK: AVUDAYARKOIL</b>						
1	Aranagaripattinam	0	0	18	18	36
2	Enathi	0	0	18	99	117

TABLE 10. Contd...

SI No.	Name of the village	Mechanized	Inboard	Outboard	Non-motorized	Total
3	Gopalapattinam	0	0	26	48	74
4	Mimisal	0	0	21	0	21
5	Muthukuda	3	0	138	0	141
6	R. Pudupattinam	0	0	186	2	188
<b>TALUK: MANAMELKUDI</b>						
7	Alaganvayal	0	0	2	77	79
8	Ammapattinam	0	0	14	13	27
9	Anthonyapuram	0	0	76	0	76
10	Athipattinam	0	0	18	3	21
11	Ayyampattinam	0	0	46	10	56
12	Chellanenthal	182	0	30	41	253
13	Embavayal	0	33	16	0	49
14	Jagathapattinam	0	0	18	1	19
15	Kandanivayal	0	0	25	47	72
16	Kattumavadi	1	0	52	11	64
17	Keezhakudiyiruppu	0	0	24	29	53
18	Kottaipattinam	6	69	37	7	119
19	Krishnarajipattinam	0	0	22	0	22
20	Kumarappam Vayal	0	0	25	30	55
21	Melasthanam	0	0	2	40	42
22	Mudukkan Vayal	0	0	14	22	36
23	Mumbalai	0	0	0	2	2
24	Muthanenthal	0	0	25	2	27
25	Palakkudi	0	0	98	14	112
26	Pattangadu	0	0	0	74	74
27	Ponnagaram	5	0	68	0	73
28	Prathabiramanpattinam	0	0	14	9	23
29	Pudukudi	0	0	237	2	239
30	Seetharamanpattinam	0	0	11	41	52

TABLE 10. Contd...

SI No.	Name of the village	Mechanized	Inboard	Outboard	Non-motorized	Total
31	Thirumangalapattinam	2	0	5	0	7
32	Thulasiyapattinam	0	0	6	0	6
33	Vadakku Ammapattinam	0	0	69	14	83
34	Vadakku Manamelkudi	0	0	2	37	39
PUDUKKOTTAI TOTAL		199	102	1,363	693	2,357

**DISTRICT: RAMANATHAPURAM****TALUK: KADALADI**

1	Adan Chery	0	2	0	1	3
2	Adham Chery	0	1	0	10	11
3	Chinna Ervadi	8	40	0	22	70
4	Kalpar	0	1	0	6	7
5	Kamarajapuram	0	0	6	13	19
6	Kanniarajapuram	1	3	20	63	87
7	Keezhamuntal	0	47	31	43	121
8	Manickam Nagar	0	6	3	27	36
9	Melamunthal	0	1	3	0	4
10	Meyyappan Valasai	0	1	0	1	2
11	Mookaiyur	2	65	9	0	76
12	Munthal Colony	0	12	8	19	39
13	Narippaiyur North	0	0	4	85	89
14	Narippaiyur South	0	5	1	36	42
15	Perianayagipuram	0	0	0	18	18
16	Pichaimoopan Valasai	0	8	3	2	13
17	Pudukudiyiruppu	0	0	8	12	20
18	Rochma Nagar	2	9	65	57	133
19	Sadaimunian Valasai	0	35	0	52	87
20	T. Mariyur	0	11	0	33	44
21	Valinokkam	8	36	19	15	78

TABLE 10. Contd...

SI No.	Name of the village	Mechanized	Inboard	Outboard	Non-motorized	Total
22	Velapatty	0	2	21	76	99
23	Veppamarathupanal	0	12	3	28	43
<b>TALUK: KILAKKARAI</b>						
24	Bharathi Nagar	0	27	0	6	33
25	Chittan Kadu	0	0	0	2	2
26	Five Acre	0	0	2	11	13
27	Indhranagar	8	13	0	10	31
28	Kalimangundu	0	5	4	17	26
29	Kaikadu	0	5	0	2	7
30	Kattayan Valasai	0	11	0	3	14
31	Kattayanperan Valasai	0	4	1	1	6
32	Keezhakkarai	7	17	0	30	54
33	Krishnapuram	0	3	0	3	6
34	Kupachi Valasai	0	1	0	1	2
35	Kuppai Valasai	0	1	0	6	7
36	Kuthukkal Valasai	0	2	0	1	3
37	Manghaleshwarinagar	2	20	0	7	29
38	Meenavarkuppam	9	20	0	16	45
39	Mottaikizhavan Valasai	3	9	0	4	16
40	Mottayanvalasai	0	1	0	1	2
41	Mutharaivar Nagar	0	1	0	7	8
42	Muthupettai	0	0	0	3	3
43	Pakkiripapallivasal	0	9	0	49	58
44	Pannattar Street	5	13	0	11	29
45	Periyapattiam	0	8	1	55	64
46	Pudukudiyiruppu North	0	0	15	76	91
47	Sedukarai	0	1	0	37	38
48	Sethunagar	0	0	0	4	4
49	Thalai Thoppu	0	0	0	4	4

TABLE 10. Contd...

SI No.	Name of the village	Mechanized	Inboard	Outboard	Non-motorized	Total
50	Thinaikulam	0	1	0	2	3
51	Velayuthapuram	0	24	1	0	25
52	Vellaiyan Valasai	0	0	1	0	1
<b>TALUK: RAMANATHAPURAM</b>						
53	Alagathanvalasai	0	0	78	14	92
54	Ammankoil Kudiyuruppu	0	1	22	25	48
55	Ananthapuram	0	0	16	18	34
56	Anjneyapuram	0	17	0	8	25
57	Athangarai	9	2	8	88	107
58	Devipattinam (North)	0	2	131	0	133
59	Devipattinam (South)	1	0	182	0	183
60	Dharga Valasai	0	6	52	65	123
61	Iranian Valasai	0	4	16	17	37
62	Irumani	0	0	2	0	2
63	Kalangiam Nagar	31	22	0	35	88
64	Kannamunai	0	11	19	0	30
65	Kilackupudu Nagar	0	23	1	7	31
66	Krishnapuram	0	0	27	70	97
67	Mandapam	59	31	0	48	138
68	Mani Valasai	0	4	1	5	10
69	Maraykayar Pattinam	0	0	0	3	3
70	Mudiveeran Pattinam	0	0	35	16	51
71	Munaikkadu	2	21	0	33	56
72	Muthuregunatha Puram	0	0	25	0	25
73	Nagachi	0	3	0	8	11
74	Palanivalasai	0	2	17	10	29
75	Pathanenthal	0	0	21	0	21
76	Pillimadam	1	1	0	1	3
77	Pirappan Valasai	0	2	45	32	79

TABLE 10. Contd...

SI No.	Name of the village	Mechanized	Inboard	Outboard	Non-motorized	Total
78	Pudumadam	0	11	1	5	17
79	Puduvalasai Chathiram	0	2	15	40	57
80	Puthukudiyuruppu	1	2	0	2	5
81	Sambai	0	0	27	13	40
82	Seeniappadharga	0	8	0	8	16
83	Settipanai	0	0	10	0	10
84	Shanmugavel Pattinam	0	8	0	0	8
85	Sivagamipuram	0	13	0	8	21
86	Sogaiyanthhoopu	0	0	10	29	39
87	Thoppa Valasai	0	0	6	11	17
88	Thoppu Valasai	0	0	0	37	37
89	Thuthivalasai	1	1	1	0	3
90	Valayarvadi	0	0	0	3	3
<b>TALUK: RAMESWARAM</b>						
91	Vedalai	1	44	7	28	80
92	Akkaladam	6	10	0	5	21
93	Anthonyar Puram	52	13	7	0	72
94	Ariyan Kundu	0	0	0	17	17
95	Cherankottai	6	12	33	30	81
96	Chinnappalam	0	41	16	78	135
97	Erakadu	3	2	0	0	5
98	Francis Nagar	5	12	2	1	20
99	Karaiyur	7	29	13	56	105
100	Kundukal	5	12	0	11	28
101	Mangadu	0	6	0	104	110
102	Mugunthirayar Chathiran	0	26	7	36	69
103	Mundal Munai	0	3	1	0	4
104	Nalupanai	1	6	2	0	9
105	Natarapuram	0	111	6	12	129

TABLE 10. Contd...

SI No.	Name of the village	Mechanized	Inboard	Outboard	Non-motorized	Total
106	Olaikkuda	0	25	0	270	295
107	Pamban	29	24	3	4	60
108	Ramakrishna Puram	2	24	1	18	45
109	Rameswaram	31	2	0	10	43
110	Sambai	0	2	0	142	144
111	Savariar Nagar	105	14	3	2	124
112	Soosaiyappar Pattinam	61	48	7	3	119
113	Sudukattanpatti	0	6	0	225	231
114	Thangachimadam	48	38	3	0	89
115	Therkuvadi	6	35	24	18	83
116	Thoppukadu	0	12	2	32	46
117	Vadakadu	0	4	1	110	115
118	Vallathadi	3	7	0	0	10
119	Verkkodu	26	11	0	18	55
120	Victoria Nagar	155	9	8	0	172
121	Villundi	0	0	0	9	9
<b>TALUK: THIRUVADANAI</b>						
122	Karangadu	0	0	28	1	29
123	Langiadi	49	0	27	39	115
124	M.R. Pattinam	0	0	17	0	17
125	Morpanai	13	0	209	15	237
126	Mullimunai	0	2	32	0	34
127	Nambuthalai	0	0	248	0	248
128	Narenthal	0	0	22	0	22
129	P. V. Pattinam	0	0	25	0	25
130	Passipattinam	0	0	88	104	192
131	Pudu Pattinam	0	0	92	6	98
132	Puthukudi	1	0	171	26	198
133	Soliakudi (M.V. Pattinam)	33	0	7	16	56

TABLE 10. Contd...

SI No.	Name of the village	Mechanized	Inboard	Outboard	Non-motorized	Total
134	Sunarapandia Pattinam	0	0	34	39	73
135	Thamothara Pattinam	0	0	30	2	32
136	Theerdhandathanam	0	0	28	0	28
137	Thiruppalakudi (North)	0	0	156	622	778
138	Thiruppalakudi (South)	1	3	73	255	332
139	Thondi (Mahasakthipuram)	0	0	128	56	184
RAMANATHAPURAM TOTAL		809	1,283	2,558	4,067	8,717
<b>DISTRICT: TUTICORIN</b>						
<b>TALUK: OTTAPIDARAM</b>						
1	Pattinamaruthur	0	8	4	6	18
2	Tharuvaikulam	62	113	2	29	206
3	Vellapatti	0	23	58	34	115
<b>TALUK: SATHANKULAM</b>						
4	Periyathazhai	0	0	154	0	154
<b>TALUK: SRIVAIKUNDAM</b>						
5	Pazhayakalay	0	2	21	27	50
<b>TALUK: TIRUCHENDUR</b>						
6	Alanthalai	0	0	126	0	126
7	Amalinagar	0	0	123	0	123
8	Jeevanagar	0	0	10	0	10
9	Komputhurai	0	0	82	0	82
10	Kulasekara Patnam	0	19	9	3	31
11	Manapadu	2	0	130	3	135
12	Punnakalay	1	152	18	15	186
13	Singithurai	0	4	85	0	89
14	Tsunami Nagar (Anna Nagar)	0	0	7	0	7
15	Veerapandia Pattinam	7	1	82	0	90
<b>TALUK: TUTICORIN</b>						
16	Alangarathatu	0	0	2	0	2



TABLE 10. Contd...

SI No.	Name of the village	Mechanized	Inboard	Outboard	Non-motorized	Total
17	Ananda Nagar	0	14	0	0	14
18	Inico Nagar	0	0	79	0	79
19	Keezhavaipar	0	17	87	0	104
20	Meenavar Colony	0	47	63	61	171
21	Periasamypuram	0	30	1	13	44
22	Rajapalayam	0	5	1	0	6
23	Talamuthunagar	1	14	0	0	15
24	Threspuram	81	282	19	11	393
25	Tuticorin F.H.	4	6	8	0	18
26	VOC Statue	0	6	4	10	20
<b>TALUK: VILATHIKULAM</b>						
27	Sippikulam	0	4	23	0	27
28	Vembar (North)	0	11	18	149	178
29	Vembar (South)	24	19	4	0	47
TUTICORIN TOTAL		182	777	1,220	361	2,540
<b>DISTRICT: TIRUNELVELI</b>						
<b>TALUK: RADHAPURAM</b>						
1	Indiathakarai	0	0	165	0	165
2	Kooduthalai	0	0	37	1	38
3	Kootapannai	2	0	67	0	69
4	Koottapuli	0	2	101	7	110
5	Kuthankuzhi	1	0	181	29	211
6	Periathalai	0	0	30	6	36
7	Perumanal	0	0	11	21	32
8	Thomaiyapuram	8	0	17	0	25
9	Uvari	0	0	113	9	122
TIRUNELVELI TOTAL		11	2	722	73	808

TABLE 10. Contd...

SI No.	Name of the village	Mechanized	Inboard	Outboard	Non-motorized	Total
<b>DISTRICT: KANYAKUMARI</b>						
<b>TALUK: AGASTHEESWARAM</b>						
1	Annainagar	0	0	2	53	55
2	Arokiapuram	0	2	83	2	87
3	Azhikkal	1	2	35	0	38
4	Chinnamuttom	52	1	123	35	211
5	Kanyakumari	46	0	165	1	212
6	Keezhamannakkudi	0	3	53	6	62
7	Kesavan Puthenthurai	0	0	0	15	15
8	Kovalam	0	0	67	7	74
9	Manakkudy	0	0	93	54	147
10	Pallam	0	2	85	43	130
11	Periyakaadu	0	0	24	32	56
12	Pillaihooppu-Melathurai	1	1	35	1	38
13	Pozhikkarai	0	1	12	3	16
14	Puthenthurai	0	0	27	0	27
15	Puthugramam	0	0	16	0	16
16	Rajakkamanglam Thurai	0	2	36	68	106
17	Siluvaiyanagar	0	0	7	1	8
18	Vavathurai	0	0	59	0	59
<b>TALUK: KALKULAM</b>						
19	Chinnavilai	0	0	23	9	32
20	Colachel	6	2	75	21	104
21	Keezhakadiyapattinam	1	0	83	0	84
22	Keezhamuttom	0	5	73	15	93
23	Kodimunai	23	2	52	32	109
24	Kottilpadu	4	2	75	22	103
25	Kurumpanai	13	9	216	58	296
26	Mela Kadiyapatnam	0	0	85	5	90

TABLE 10. Contd...

SI No.	Name of the village	Mechanized	Inboard	Outboard	Non-motorized	Total
27	Melamuttom	5	4	152	13	174
28	Periyavillai	0	0	6	18	24
29	Puthoor	0	0	72	43	115
30	Simon Colony	0	0	44	5	49
31	Vaniyakudi	3	0	0	2	5
<b>TALUK: VILAVANKODE</b>						
32	Enayam	3	0	616	543	1,162
33	Enayam Puthen Thurai	3	1	145	22	171
34	Eraviputhenthurai	12	0	15	4	31
35	Eraymanthurai	0	3	5	0	8
36	Ezhudesam Chinnathurai	7	3	13	1	24
37	Helen Colony	0	0	59	21	80
38	Keezhamidalam	3	2	16	5	26
39	Marthandanthurai	2	0	130	36	168
40	Melmidalam	1	10	66	24	101
41	Mullurthurai	1	0	32	11	44
42	Neerodi	6	8	123	20	157
43	Poothurai	1	1	76	2	80
44	Ramanthurai	3	0	167	0	170
45	Thoothoor	0	31	17	20	68
46	Vallavillai	4	0	92	13	109
KANYAKUMARI TOTAL		201	97	3,450	1,286	5,034
<b>TAMIL NADU TOTAL</b>		<b>2,630</b>	<b>2,502</b>	<b>18,930</b>	<b>14,864</b>	<b>38,926</b>

TABLE 11. FISHING CRAFT IN THE FISHERY

SI No.	Name of the Landing Centre	Mechanized					Motorized		Non-motorized	Total		
		Trawlers	Gillnetters	Hooks & Lines	Ring seiners	Others	Total Inboard	Total Outboard				
		Mechanized					Motorized		Total			
<b>DISTRICT: THIRUVALLUR</b>												
1	Arangam Kuppam	0	0	0	0	0	0	0	261	261	15	276
2	Ennore Kuppam	0	0	0	0	0	0	0	49	49	14	63
3	Ernavoor Kuppam	0	0	0	0	0	0	0	16	16	4	20
4	Goonan Kuppam	0	0	0	0	0	0	0	239	239	15	254
5	Indira Gandhi Kuppam	0	0	0	0	0	0	0	8	8	20	28
6	Kasikoil Kuppam	0	0	0	0	0	0	0	41	41	8	49
7	Kathivakkam Chinna Kuppam	0	0	0	0	0	0	0	30	30	5	35
8	Kathivakkam Peria Kuppam	0	0	0	0	0	0	0	21	21	11	32
9	Kattupalli Kuppam	0	0	0	0	0	0	0	14	14	35	49
10	Korai Kuppam	0	0	0	0	0	0	0	61	61	0	61
11	Light House Kuppam	0	0	0	0	0	0	0	59	59	2	61
12	Nettukuppam	0	0	0	0	0	0	0	164	164	40	204
13	Pasivarakuppam (Rajiv Gandhi Kuppam)	0	0	0	0	0	0	0	55	55	20	75
14	Sathan Kuppam	0	0	0	0	0	0	0	105	105	20	125
15	Sempbasipalli Kuppam	0	0	0	0	0	0	0	99	99	0	99
16	Thazham Kuppam	0	0	0	0	0	0	0	92	92	18	110
17	Thirumalainagar Kuppam	0	0	0	0	0	0	0	159	159	17	176
18	Vairavan Kuppam	0	0	0	0	0	0	0	117	117	13	130
THIRUVALLUR TOTAL		0	0	0	0	0	0	0	1,590	1,590	257	1,847
<b>DISTRICT: CHENNAI</b>												
1	Ayothi Kuppam	0	0	0	0	0	0	0	32	32	6	38
2	Bhavanikuppam	0	0	0	0	0	0	0	3	3	3	6
3	Dooming Kuppam	0	0	0	0	0	0	0	3	3	3	6
4	Madras Fisheries Harbour	567	243	16	0	0	0	0	1,665	1,665	320	2,811

TABLE 11. Contd...

SI No.	Name of the Landing Centre	Mechanized					Motorized			Non-motorized	Total		
		Trawlers	Gillnetters	Hooks & Lines	Ring seiners	Others	Total Mechanized	Inboard	Outboard			Total Motorized	
5	Mulli Kuppam (Srinivasapuram)	0	0	0	0	0	0	0	0	8	8	11	19
6	Mullimanagar	0	0	0	0	0	0	0	0	2	2	8	10
7	Nadu Kuppam	0	0	0	0	0	0	0	0	36	36	9	45
8	Nambikkainagar	0	0	0	0	0	0	0	0	3	3	2	5
9	Nochi Kuppam	0	0	0	0	0	0	0	0	158	158	35	193
10	Odaikuppam	0	0	0	0	0	0	0	0	58	58	22	80
11	Olcottkuppam	0	0	0	0	0	0	0	0	22	22	7	29
12	Thiruvanniyur Kuppam	0	0	0	0	0	0	0	0	51	51	29	80
13	Triplicane	0	0	0	0	0	0	0	0	19	19	8	27
14	Urur Kuppam	0	0	0	0	0	0	0	0	28	28	12	40
CHENNAI TOTAL		567	243	16	0	0	0	0	826	0	2,088	475	3,389
<b>DISTRICT: KANCHIPURAM</b>													
1	Alambarai Kuppam	0	0	0	0	0	0	0	0	138	138	39	177
2	Ali Kuppam	0	0	0	0	0	0	0	0	50	50	47	97
3	Angalamman Kuppam	0	0	0	0	0	0	0	0	16	16	11	27
4	Cheyur Kuppam (Udari Kuppam)	0	0	0	0	0	0	0	0	51	51	35	86
5	Chinna Neelangarai Kuppam	0	0	0	0	0	0	0	0	45	45	0	45
6	Chinnandi Kuppam	0	0	0	0	0	0	0	0	24	24	3	27
7	Devaneri And Salavan Kuppam	0	0	0	0	0	0	0	0	77	77	10	87
8	Injambakkam Kuppam	0	0	0	0	0	0	0	0	20	20	30	50
9	Kadalur Chinna Kuppam	0	0	0	0	0	0	0	0	39	39	80	119
10	Kadalur Peria Kuppam	0	0	0	0	0	0	0	0	61	61	12	73
11	Kadapakkam Kuppam	0	0	0	0	0	0	0	0	42	42	18	60
12	Kanathur Reddi Kuppam	0	0	0	0	0	0	0	0	63	63	1	64

TABLE 11. Contd...

SI No.	Name of the Landing Centre	Mechanized						Motorized			Non-motorized Total		
		Trawlers	Gillnetters	Hooks & Lines	Ring seiners	Others	Total Mechanized	Total Inboard	Outboard	Total Motorized			
13	Karikattu Kuppam	0	0	0	0	0	0	0	0	29	29	53	82
14	Kokilamedu Kuppam	0	0	0	0	0	0	0	0	40	40	50	90
15	Kottivakkam Kuppam	0	0	0	0	0	0	0	0	36	36	30	66
16	Kovalam Kuppam	0	0	0	0	0	0	0	0	147	147	115	262
17	Mahabalipuram Kuppam	0	0	0	0	0	0	0	0	34	34	15	49
18	Nainar Kuppam	0	0	0	0	0	0	0	0	53	53	52	105
19	Nemili Kuppam	0	0	0	0	0	0	0	0	24	24	10	34
20	Palavakkam Kuppam	0	0	0	0	0	0	0	0	7	7	45	52
21	Panaiyur Chinna Kuppam	0	0	0	0	0	0	0	0	25	25	9	34
22	Panayur Kuppam	0	0	0	0	0	0	0	0	75	75	41	116
23	Panayur Peria Kuppam	0	0	0	0	0	0	0	0	62	62	16	78
24	Paramangani Kupam	0	0	0	0	0	0	0	0	67	67	108	175
25	Pattipulam Kuppam	0	0	0	0	0	0	0	0	27	27	20	47
26	Pazhaya Nadu Kuppam	0	0	0	0	0	0	0	0	45	45	18	63
27	Peria Neelengarai Kuppam	0	0	0	0	0	0	0	0	35	35	24	59
28	Perunthuru Kuppam	0	0	0	0	0	0	0	0	30	30	46	76
29	Pudu Kalpakkam Kuppam	0	0	0	0	0	0	0	0	23	23	27	50
30	Pudu Nadu Kuppam	0	0	0	0	0	0	0	0	22	22	15	37
31	Pudupattinam Kuppam	0	0	0	0	0	0	0	0	78	78	11	89
32	Sadras Kuppam (South)	0	0	0	0	0	0	0	0	97	97	30	127
33	Salvan Kuppam	0	0	0	0	0	0	0	0	7	7	2	9
34	Semmanjeri Kuppam	0	0	0	0	0	0	0	0	52	52	12	64
35	Sullerikattu Kuppam	0	0	0	0	0	0	0	0	21	21	50	71
36	Thazhathali Kuppam (Mudaliyar Kuppam)	0	0	0	0	0	0	0	0	58	58	25	83
37	Uyyali Kuppam	0	0	0	0	0	0	0	0	46	46	30	76
38	Vempurusham Kuppam	0	0	0	0	0	0	0	0	29	29	17	46
KANCHIPURAM TOTAL		0	0	0	0	0	0	0	0	1,795	1,795	1,157	2,952

TABLE 11. Contd...

SI No.	Name of the Landing Centre	Mechanized					Motorized			Non-motorized	Total		
		Trawlers	Gillnetters	Hooks & Lines	Ring seiners	Others	Total Mechanized	Inboard	Outboard			Total Motorized	
<b>DISTRICT: VILUPPURAM</b>													
1	Anichan Kuppam	0	0	0	0	0	0	0	99	0	99	80	179
2	Anumandhal Kuppam	13	0	0	0	4	17	167	0	0	167	75	259
3	Bommayalalayam	1	0	0	4	2	7	70	0	0	70	86	163
4	Chetti Nagar	0	0	0	0	0	0	33	0	0	33	60	93
5	Chinna Mudaliar Chavadi Kuppam	0	0	0	0	0	0	105	0	0	105	57	162
6	Eggi Kuppam	2	0	0	0	0	2	177	0	0	177	51	230
7	Kaipani Kuppam	0	0	0	0	1	1	55	0	0	55	52	108
8	Komuthi Chavadi Kuppam	0	0	0	0	0	0	82	0	0	82	51	133
9	Koonimedu Kuppam	0	0	0	0	0	0	97	0	0	97	54	151
10	Mandavai Pudu Kuppam	0	0	0	0	0	0	82	0	0	82	66	148
11	Mudaliar Kuppam	0	0	0	0	0	0	54	0	0	54	48	102
12	Muttukadu Azhakan Kuppam	0	0	0	0	0	0	41	0	0	41	11	52
13	Nadu Kuppam	0	0	0	0	0	0	93	0	0	93	35	128
14	Nochi Kuppam	0	0	0	0	0	0	27	0	0	27	77	104
15	Pillaichavadi Kuppam	3	0	0	0	0	3	34	0	0	34	91	128
16	Pudu Kuppam	0	0	0	0	0	0	39	0	0	39	33	72
17	Sothanai Kuppam	1	0	0	0	0	1	22	0	0	22	56	79
18	Thanthirayan Kuppam	0	0	0	0	0	0	20	0	0	20	38	58
19	Vasan Kuppam	1	0	0	0	0	1	103	0	0	103	65	169
VILUPPURAM TOTAL		21	0	0	4	7	32	1,400	0	0	1,400	1,086	2,518
<b>DISTRICT: CUDDALORE</b>													
1	Akkarai Kori	0	0	0	0	0	0	0	0	25	25	64	89
2	Annappam Pettai	0	0	0	0	0	0	0	0	0	0	40	40
3	Ayyam Pettai	0	0	0	0	0	0	0	0	5	5	55	60

TABLE 11. Contd...

SI No.	Name of the Landing Centre	Mechanized										Motorized		Non-motorized Total		
		Trawlers					Hooks & Ring seiners					Total Inboard	Total Outboard		Total Motorized	
		Gillnetters	Lines	Hooks	Ring seiners	Others	Mechanized	Motorized								
4	Chinna Vaikal	0	0	0	0	0	0	0	0	0	0	0	43	43	22	65
5	Chinnor North	0	0	0	0	0	0	0	0	0	0	0	4	4	0	4
6	Chinnor South	0	0	0	0	0	0	0	0	0	0	0	16	16	0	16
7	Chitra Pettai	0	0	0	0	0	0	0	0	0	0	0	48	48	37	85
8	Cuddalore Fisheries Harbour	197	0	0	0	0	0	0	0	0	197	0	118	118	86	401
9	Devanampattinam	4	0	0	0	90	0	0	0	0	94	1	351	352	202	648
10	Kalaingar Nagar	0	0	0	0	0	0	0	0	0	0	0	1	1	4	5
11	Killai	0	0	0	0	0	0	0	0	0	0	0	143	143	357	500
12	Kumara Pettai	0	0	0	0	0	0	0	0	0	0	0	1	1	58	59
13	M.G.R. Thittu	0	0	0	0	0	0	0	0	0	0	0	115	115	84	199
14	Madava Pallam	0	0	0	0	0	0	0	0	0	0	0	3	3	36	39
15	Mudusal Odai	78	0	0	0	0	0	0	0	0	78	0	94	94	40	212
16	Muzhakkaiturai	0	0	0	0	0	0	0	0	0	0	0	28	28	63	91
17	Nadumudasal	0	0	0	0	0	0	0	0	0	0	0	7	7	22	29
18	Nallavadu	0	0	0	0	0	0	0	0	0	0	0	61	61	0	61
19	Nanjalingam Pettai	0	0	0	0	0	0	0	0	0	0	0	1	1	9	10
20	Nayakkar Pettai	0	0	0	0	0	0	0	0	0	0	0	0	0	9	9
21	Parangi Pettai	5	0	0	0	0	0	0	0	0	5	5	138	143	126	274
22	Peria Kuppam	0	0	0	0	0	0	0	0	0	0	0	16	16	38	54
23	Pettodai	0	0	0	0	0	0	0	0	0	0	0	12	12	32	44
24	Pillumedu	0	0	0	0	0	0	0	0	0	0	0	3	3	82	85
25	Pudu Kuppam	0	0	0	0	0	0	0	0	0	0	0	86	86	0	86
26	Pudu Pettai	0	0	0	0	0	0	0	0	0	0	0	82	82	2	84
27	Rasa Pettai	0	0	0	0	26	0	0	0	0	26	0	102	102	73	201
28	Reddiyar Pettai	0	0	0	0	0	0	0	0	0	0	0	3	3	36	39
29	Samiar Pettai	0	0	0	0	0	0	0	0	0	0	0	2	2	54	56
30	Singara Thoppu	0	0	0	0	0	0	0	0	0	0	0	19	19	15	34



TABLE 11. Contd...

SI No.	Name of the Landing Centre	Mechanized					Motorized			Non-motorized	Total	
		Trawlers	Gillnetters	Hooks & Lines	Ring seiners	Others	Total Mechanized	Inboard	Outboard			Total Motorized
31	Sonan Kuppam	3	0	0	0	0	3	0	207	207	93	303
32	Sothi Kuppam	0	0	0	18	0	18	0	160	160	53	231
33	Thaikkal Thonidurai	0	0	0	0	0	0	0	19	19	7	26
34	Thammonam Pettai	0	0	0	0	0	0	0	17	17	220	237
35	Thazhankuda	0	0	0	0	0	0	0	106	106	73	179
36	Velingarayan Pettai	0	0	0	0	0	0	0	0	0	24	24
CUDDALORE TOTAL		287	0	0	134	0	421	6	2,036	2,042	2,116	4,579
<b>DISTRICT: NAGAPATTINAM</b>												
1	Annappettai	0	0	0	0	0	0	0	10	10	0	10
2	Arcottu Thurai	64	0	0	0	0	64	0	247	247	0	311
3	Chandrapadi	22	0	0	6	0	28	0	156	156	0	184
4	Chavadi Kuppam	0	0	0	0	0	0	0	1	1	0	1
5	Chinna Vanagiri (Chinna Medu)	0	0	0	0	0	0	0	20	20	0	20
6	Chinnangudi	6	0	0	0	0	6	0	40	40	0	46
7	Kameswaram	0	0	0	0	0	0	0	87	87	0	87
8	Kaveri Pattinam (Poompuhar)	31	0	0	15	0	46	0	322	322	0	368
9	Keezha Moovar Karai	6	0	0	0	0	6	0	49	49	0	55
10	Kodiakkarai (Point Calimere)	0	0	0	0	0	0	0	102	102	0	102
11	Kottaimedu	1	0	0	0	0	1	0	91	91	0	92
12	Kuttiyandiur	3	0	0	0	0	3	0	84	84	0	87
13	Madathu Kuppam (Andipetta)	0	0	0	0	0	0	0	11	11	0	11
14	Madavamedu	6	0	0	0	0	6	0	98	98	0	104
15	Nagapattinam Bridge Point	185	0	0	38	0	223	0	562	562	0	785
16	Nagore-Pattinacherry	29	0	0	0	0	29	0	254	254	0	283

TABLE 11. Contd...

SI No.	Name of the Landing Centre	Mechanized						Motorized			Non-motorized	Total	
		Trawlers	Gillnetters	Hooks & Lines	Ring seiners	Others	Total Mechanized	Total Inboard	Outboard	Total Motorized			
17	Naicker Kuppam	3	0	0	0	0	3	0	0	38	38	0	41
18	Perumal Pettai	1	0	0	0	0	1	0	0	84	84	0	85
19	Pudu Kuppam	0	0	0	0	0	0	0	0	33	33	0	33
20	Pudu Pettai	13	0	0	0	0	13	0	0	70	70	0	83
21	Pushpa Vanam	1	0	0	0	0	1	0	0	92	92	0	93
22	Samanthan Pettai	19	0	0	0	0	19	0	0	143	143	0	162
23	Seruthalaikadu	0	0	0	0	0	0	0	0	50	50	0	50
24	Seruthur	5	0	0	0	0	5	0	0	294	294	0	299
25	Singaravalar Fisheries Harbour (Pazhayar)	236	0	0	0	11	247	0	0	315	315	0	562
26	Tharangampadi (Tranquebar)	32	0	0	0	11	43	0	0	208	208	0	251
27	Thazham Pettai	0	0	0	0	0	0	0	0	35	35	0	35
28	Thirumullai Vasal	16	0	0	0	0	16	0	0	157	157	0	173
29	Thoduvali	0	0	0	0	0	0	0	0	91	91	0	91
30	Vanagiri	41	0	0	0	0	41	0	0	147	147	0	188
31	Vanamadevi	8	0	0	0	0	8	0	0	54	54	0	62
32	Velankanni	0	0	0	0	0	0	0	0	60	60	0	60
33	Vella Pallam	2	0	0	0	0	2	0	0	167	167	0	169
34	Vilundamavadi	0	0	0	0	0	0	0	0	52	52	0	52
35	Voimedu	0	0	0	0	0	0	0	0	1	1	0	1
NAGAPATTINAM TOTAL		730	0	0	0	81	811	0	0	4,225	4,225	0	5,036
<b>DISTRICT: THIRUVARUR</b>													
1	Akkaraikadu (Jambavan Odai)	0	0	0	0	0	0	0	0	30	30	0	30
2	Muthupettai	0	0	0	0	0	0	0	0	107	107	0	107
THIRUVARUR TOTAL		0	0	0	0	0	0	0	0	137	137	0	137

TABLE 11. Contd...

SI No.	Name of the Landing Centre	Mechanized					Motorized			Non-motorized	Total			
		Trawlers	Gillnetters	Hooks & Lines	Ring seiners	Others	Total Mechanized	Inboard	Outboard			Total Motorized		
<b>DISTRICT: THANJAVUR</b>														
1	Adaikkathevan	0	0	0	0	0	0	0	0	62	62	0	0	62
2	Alathikadu (Keezha Thottam)	0	0	0	0	0	0	0	0	152	152	0	0	152
3	Chinna Manai	0	0	0	0	0	0	0	0	32	32	0	0	32
4	Eripurakkurai	0	0	0	0	0	0	0	0	87	87	0	0	87
5	Ganesapuram	0	0	0	0	0	0	0	0	102	102	0	0	102
6	Kalimangadu	0	0	0	0	0	0	0	0	99	99	0	0	99
7	Karaiyur Street	0	0	0	0	0	0	0	0	52	52	0	0	52
8	Karanguda	0	0	0	0	0	0	0	0	54	54	0	0	54
9	Kollukadu	0	0	0	0	0	0	0	0	60	60	0	0	60
10	Mallipattinam	145	0	0	0	0	0	0	145	78	78	0	0	223
11	Manora Colony	0	0	0	0	0	0	0	0	8	8	0	0	8
12	Manthiripattinam	0	0	0	0	0	0	0	0	42	42	0	0	42
13	Othai Veedu	0	0	0	0	0	0	0	0	20	20	0	0	20
14	Pillaiyar Thidal	0	0	0	0	0	0	0	0	40	40	0	0	40
15	Pudu Theru	0	0	0	0	0	0	0	0	31	31	0	0	31
16	Pudupattinam	0	0	0	0	0	0	0	0	38	38	0	0	38
17	Sembai Pattinam	0	0	0	0	0	0	0	0	17	17	0	0	17
18	Senthalai Pattinam	0	0	0	0	0	0	0	0	68	68	0	0	68
19	Sethubavachatram	111	0	0	0	0	0	0	111	42	42	0	0	153
20	Somanathan Pattinam	0	0	0	0	0	0	0	0	28	28	0	0	28
21	Sunnambukkara Street	0	0	0	0	0	0	0	0	60	60	0	0	60
22	Vadakur	0	0	0	0	0	0	0	0	34	34	0	0	34
23	Vallavan Pattinam	0	0	0	0	0	0	0	0	83	83	0	0	83
THANJAVUR TOTAL		256	0	0	0	0	0	0	256	1,289	1,289	0	0	1,545
<b>DISTRICT: PUDUKKOTTAI</b>														
1	Amma Pattinam	0	0	0	0	0	0	0	0	13	13	0	0	13

TABLE 11. Contd...

SI No.	Name of the Landing Centre	Mechanized					Motorized			Non-motorized	Total	
		Trawlers	Gillnetters	Hooks & Lines	Ring seiners	Others	Total Mechanized	Inboard	Outboard			Total Motorized
2	Arasa Nagari	0	0	0	0	0	0	0	0	40	0	40
3	Ayvampattinam	0	0	0	0	0	0	37	0	37	0	37
4	Empavayal	0	0	0	0	0	0	32	19	51	0	51
5	Gopala Pattinam	0	0	0	0	0	0	0	0	80	0	80
6	Jagatha Pattinam	170	0	0	0	0	170	13	0	13	0	183
7	Kattumavadi	0	0	0	0	0	0	0	64	64	0	64
8	Kottai Pattinam	242	0	0	0	0	242	88	0	88	0	330
9	Kottai Pattinam Colony	0	0	0	0	0	0	14	0	14	0	14
10	Kottai Pattinam Village	0	0	0	0	0	0	15	0	15	0	15
11	Krishnaji Pattinam	0	0	0	0	0	0	0	31	31	0	31
12	Kumarappan Vayal	0	0	0	0	0	0	0	39	39	0	39
13	Palakudi	0	0	0	0	0	0	4	0	4	0	4
14	Pradabiraman Pattinam	0	0	0	0	0	0	0	12	12	0	12
15	Pudukudi North	0	0	0	0	0	0	0	120	120	0	120
16	Pudukudi South	0	0	0	0	0	0	176	0	176	0	176
17	Pudur (Pudu Pattinam)	0	0	0	0	0	0	0	203	203	0	203
18	Puthukuda (Muthukuda)	0	0	0	0	0	0	0	120	120	0	120
19	Thulasapattinam North (Ponnagaram)	0	0	0	0	0	0	0	52	52	0	52
20	Thulasipattinam South (Antoniapuram)	0	0	0	0	0	0	0	41	41	0	41
21	Vadakku Ammapattinam	0	0	0	0	0	0	0	40	40	0	40
PUDUKKOTTAI TOTAL		412	0	0	0	0	412	379	874	1,253	0	1,665
<b>DISTRICT: RAMANATHAPURAM</b>												
1	Akkal Madam	0	0	0	0	0	0	16	0	16	0	16
2	Alagankulam	0	0	0	0	0	0	32	0	32	15	47
3	Alagathan Valasai	0	0	0	0	0	0	44	12	56	13	69

TABLE 11. Contd...

SI No.	Name of the Landing Centre	Mechanized					Motorized			Non-motorized	Total	
		Trawlers	Gillnetters	Hooks & Lines	Ring seiners	Others	Total Mechanized	Inboard	Outboard			Total Motorized
4	Athankarai	0	0	0	0	0	0	35	0	35	17	52
5	Bharathinagar (West of Kilakkarai)	0	0	0	0	0	0	17	25	42	0	42
6	Cherankottai	0	0	0	0	0	0	65	0	65	0	65
7	Chinna Ervadi	46	0	0	0	0	46	104	30	134	0	180
8	Chinna Palam	0	0	0	0	0	0	82	0	82	0	82
9	Chokkapillai Madam (Including Pirappan Valasai)	0	0	0	0	0	0	15	0	15	7	22
10	Devi Pattinam	0	0	0	0	0	0	250	58	308	5	313
11	Dhamodara Pattinam	0	0	0	0	0	0	50	0	50	14	64
12	Dhanushkodi	0	0	0	0	0	0	120	0	120	0	120
13	Dharga Valasai	0	0	0	0	0	0	52	4	56	5	61
14	Eranian Valasai	0	0	0	0	0	0	8	0	8	13	21
15	Irumeni	0	0	0	0	0	0	35	0	35	4	39
16	Kaliman Gundu	0	0	0	0	0	0	78	20	98	0	98
17	Karaiyur	0	0	0	0	0	0	20	0	20	0	20
18	Karankadu	0	0	0	0	0	0	85	3	88	21	109
19	Keelakkarai	18	0	0	0	0	18	172	40	212	0	230
20	Keelamundal	0	0	0	0	0	0	40	0	40	35	75
21	Kunthukal Point	0	0	0	0	0	0	51	0	51	0	51
22	Mandapam (Koilvadi)	354	0	0	0	0	354	0	0	0	0	354
23	Mandapam Palk Bay	456	0	0	0	0	456	0	0	0	0	456
24	Mookaiyur	0	0	0	0	0	0	65	25	90	0	90
25	Moondrairuppu Chatiram	0	0	0	0	0	0	55	0	55	0	55
26	Morpanal	0	0	0	0	0	0	45	2	47	12	59
27	Mudiveeran Pattinam)	0	0	0	0	0	0	45	0	45	7	52
28	Mulli Munai	0	0	0	0	0	0	18	65	83	22	105
29	Munaikkadu	0	0	0	0	0	0	24	0	24	10	34

TABLE 11. Contd...

SI No.	Name of the Landing Centre	Mechanized						Motorized			Non-motorized	Total
		Trawlers	Gillnetters	Hooks & Lines	Ring seiners	Others	Total Mechanized	Total Inboard	Outboard	Total Motorized		
30	Muthu Vaduganathan Pattinam (Soliakudi)	0	0	0	0	0	0	30	17	47	0	47
31	Muthupettai	0	0	0	0	0	0	14	0	14	20	34
32	Nalu Panai	0	0	0	0	0	0	14	0	14	0	14
33	Nambuthalai	0	0	0	0	0	0	120	0	120	15	135
34	Narippaiyur	0	0	0	0	0	0	18	30	48	0	48
35	Olaikuda	0	0	0	0	0	0	20	0	20	0	20
36	Othai Putti	0	0	0	0	0	0	20	0	20	0	20
37	Pakkiriappapadu	0	0	0	0	0	0	25	0	25	25	50
38	Palani Valasai	0	0	0	0	0	0	35	0	35	20	55
39	Pallivasalpadu	0	0	0	0	0	0	0	25	25	0	25
40	Pamban Light House	0	0	0	0	0	0	240	0	240	0	240
41	Pamban Therkuvadi	120	0	0	0	0	0	120	86	0	86	206
42	Panaikulam	0	0	0	0	0	0	30	2	32	0	32
43	Paradi	0	0	0	0	0	0	20	0	20	0	20
44	Pasipattinam	0	0	0	0	0	0	182	15	197	0	197
45	Periya Pattinam	0	0	0	0	0	0	40	35	75	0	75
46	Pillai Madam (Including Pillai Madathu Munai)	0	0	0	0	0	0	6	3	9	0	9
47	Pudu Madam	0	0	0	0	0	0	16	15	31	0	31
48	Pudu Pattinam	0	0	0	0	0	0	50	5	55	13	68
49	Pudu Valasai	0	0	0	0	0	0	28	0	28	16	44
50	Pudukudi	0	0	0	0	0	0	105	0	105	0	105
51	Pungamapadu	0	0	0	0	0	0	32	0	32	0	32
52	Rameswaram Verkode	936	0	0	0	0	0	936	0	0	0	936
53	Rocemanagar	0	0	0	0	0	0	56	35	91	0	91
54	Sadamunivalasai	0	0	0	0	0	0	37	30	67	0	67
55	Sangumal	0	0	0	0	0	0	26	0	26	0	26

TABLE 11. Contd...

SI No.	Name of the Landing Centre	Mechanized					Motorized			Non-motorized	Total	
		Trawlers	Gillnetters	Hooks & Lines	Ring seiners	Others	Total Mechanized	Inboard	Outboard			Total Motorized
56	Seeniappa Darga	0	0	0	0	0	0	12	20	32	0	32
57	Sethukarai	0	0	0	0	0	0	44	20	64	0	64
58	Sundarapandian Pattinam	0	0	0	0	0	0	10	5	15	7	22
59	Thangachi Madam	0	0	0	0	0	0	240	0	240	0	240
60	Thavukadu	0	0	0	0	0	0	14	0	14	0	14
61	Theerthanda Thanam	0	0	0	0	0	0	9	3	12	6	18
62	Thiruppalakudi South	0	0	0	0	0	0	305	19	324	8	332
63	Thondi	8	0	0	0	0	0	270	12	282	40	330
64	Thonithurai (Muniasamy Koil)	0	0	0	0	0	0	15	0	15	4	19
65	Thoppu Valasai	0	0	0	0	0	0	14	7	21	7	28
66	Thoppukadu	0	0	0	0	0	0	38	0	38	0	38
67	Thuraimugam	0	0	0	0	0	0	16	0	16	0	16
68	Udayadi Palam (Pillai Marathadi)	0	0	0	0	0	0	33	0	33	0	33
69	Vadakadu	0	0	0	0	0	0	22	0	22	0	22
70	Valasa Pattinam (PV Pattinam)	0	0	0	0	0	0	0	12	12	4	16
71	Valinokkam	10	0	0	0	0	0	10	75	85	35	120
72	Vedalai	0	0	0	0	0	0	89	0	89	0	89
RAMANATHAPURAM TOTAL		1,948	0	0	0	0	0	1,948	4,079	594	420	7,041
<b>DISTRICT: TUTICORIN</b>												
1	Alangara Thattu	0	0	0	0	0	0	110	26	136	0	136
2	Alanthalai	0	0	0	0	0	0	0	145	145	0	145
3	Amalinagar	0	0	0	0	0	0	0	180	180	0	180
4	Kayal Pattinam	0	0	0	0	0	0	0	142	142	0	142
5	Keezha Vaipar	0	0	0	0	0	0	32	109	141	0	141

TABLE 11. Contd...

SI No.	Name of the Landing Centre	Mechanized					Motorized			Non-motorized	Total		
		Trawlers	Gillnetters	Hooks & Lines	Ring seiners	Others	Total Mechanized	Inboard	Outboard			Total Motorized	
6	Kombuthurai Madha Koil (Arunachala Puram)	0	0	0	0	0	0	0	0	128	128	0	128
7	Kulasekara Pattinam	0	0	0	0	0	0	26	12	38	38	0	38
8	Manapadu	0	0	0	0	0	0	0	236	236	0	0	236
9	Pattina Maruthur	0	0	0	0	0	0	16	0	16	16	0	16
10	Pazhaya Kayal (Rachanya Puram)	0	0	0	0	0	0	0	40	40	40	0	40
11	Periya Thazhai	0	0	0	0	0	0	0	403	403	403	0	403
12	Periyasampuram	0	0	0	0	0	0	11	45	56	56	0	56
13	Punnakayal	0	0	0	0	0	0	221	70	291	291	0	291
14	Sippi Kulam	0	0	0	0	0	0	11	36	47	47	1	48
15	Taruvaikulam	0	137	0	0	0	137	212	0	212	212	0	349
16	Thiruchendur	0	0	0	0	0	0	1	10	11	11	0	11
17	Tuticorin Fisheries Harbour	214	0	0	0	0	214	0	0	0	0	0	214
18	Tuticorin Harbour Point (Meenavar Colony)	0	0	0	0	0	0	98	57	155	155	0	155
19	Tuticorin Harbour Point (V.O.C Staute)	0	0	0	0	0	0	7	14	21	21	0	21
20	Tuticorin North (Sangumal)	0	0	0	0	0	0	360	67	427	427	0	427
21	Tuticorin North (Threspuram)	0	0	0	0	0	0	1,028	190	1,218	1,218	0	1,218
22	Tuticorin South (2)(Inico Nagar)	0	0	0	0	0	0	75	108	183	183	0	183
23	Veerapandia Pattinam	0	10	0	0	0	10	0	137	137	137	0	147
24	Vellapatti	0	0	0	0	0	0	54	45	99	99	0	99
25	Vembar	25	0	0	0	0	25	103	11	114	114	0	139
	TUTICORIN TOTAL	239	147	0	0	0	386	2,365	2,211	4,576	4,576	1	4,963



TABLE 11. Contd...

SI No.	Name of the Landing Centre	Mechanized					Motorized			Non-motorized	Total		
		Trawlers	Gillnetters	Hooks & Lines	Ring seiners	Others	Total Mechanized	Inboard	Outboard			Total Motorized	
<b>DISTRICT: TIRUNELVELI</b>													
1	Idintha Karai	0	0	0	0	0	0	0	0	312	312	4	316
2	Koodu Thazhai	0	0	0	0	0	0	0	0	63	63	2	65
3	Koothankuzhi	0	0	0	0	0	0	0	0	240	240	0	240
4	Kootta Panai	0	0	0	0	0	0	0	0	66	66	0	66
5	Koottapuli	0	0	0	0	0	0	0	0	160	160	0	160
6	Perumanal	0	0	0	0	0	0	0	0	51	51	0	51
7	Uvari North (Selvamatha Church)	0	0	0	0	0	0	0	0	130	130	0	130
TIRUNELVELI TOTAL		0	0	0	0	0	0	0	0	1,022	1,022	6	1,028
<b>DISTRICT: KANYAKUMARI</b>													
1	Alikkal	1	0	0	0	0	0	0	1	0	85	0	86
2	Arokia Puram (Vellai)	0	0	0	0	0	0	0	0	105	105	14	119
3	Chinna Muttom	216	0	0	0	0	0	216	0	86	86	7	309
4	Chinna Vilai	0	0	0	0	0	0	0	0	7	7	0	7
5	Colachel	42	0	0	0	0	0	42	0	206	206	14	262
6	Enayam	1	0	0	0	0	0	1	196	0	196	1	198
7	Enayam Chinnathurai	38	0	0	0	0	0	38	0	40	40	0	78
8	Enayam Puthenthurai	1	0	0	0	0	0	1	321	0	321	0	322
9	Eravi Puthanthurai	85	0	0	0	0	0	85	0	35	35	0	120
10	Erayuman Thurai	3	0	0	0	0	0	3	0	49	49	0	52
11	Ezhudesam Chinnathurai	0	0	0	0	0	0	0	0	131	131	64	195
12	Jeppiar fisheries harbour	42	0	0	0	0	0	42	0	329	329	0	371
13	Kanyakumari	24	0	0	0	0	0	24	0	360	360	58	442
14	Keezha Kadiapattinam	4	0	0	0	0	0	4	0	400	400	5	409
15	Keezha Manakudi	0	0	0	0	0	0	0	0	60	60	14	74
16	Keezha Midalam	0	0	0	0	0	0	0	0	19	19	0	19

TABLE 11. Contd...

SI No.	Name of the Landing Centre	Mechanized						Motorized			Non-motorized	Total	
		Trawlers	Gillnetters	Hooks & Lines	Ring seiners	Others	Total Mechanized	Inboard	Outboard	Total Motorized			
17	Kesava Puthenthurai	0	0	0	0	0	0	0	0	30	30	19	49
18	Kodimunai	1	0	0	0	0	1	0	0	11	11	1	13
19	Kottilpadu	1	0	0	0	0	1	0	0	41	41	0	42
20	Kovalam	0	0	0	0	0	0	0	0	120	120	10	130
21	Kurumpanai	2	0	0	0	0	2	0	0	353	353	1	356
22	Marthandan Thurai	9	0	0	0	0	9	0	0	262	262	0	271
23	Mela Manakudi	0	0	0	0	0	0	0	0	234	234	232	466
24	Mela Midalam	4	0	0	0	0	4	93	0	178	271	0	275
25	Mullur Thurai (Thengai Pattinam)	2	0	0	0	0	2	58	0	58	0	0	60
26	Neerodi	0	51	0	0	0	51	0	0	348	348	4	403
27	Pallom	0	0	0	0	0	0	0	0	150	150	65	215
28	Peria Kadu	0	0	0	0	0	0	0	0	1	1	44	45
29	Peria Vilai	0	0	0	0	0	0	0	0	24	24	0	24
30	Poothurai	18	0	0	0	0	18	0	0	174	174	0	192
31	Pozhikarai	0	0	0	0	0	0	0	0	20	20	12	32
32	Pudur	0	0	0	0	0	0	0	0	113	113	2	115
33	Puthen Thurai	0	0	0	0	0	0	0	0	8	8	25	33
34	Rajakkamangalam East (Keezhur)	0	0	0	0	0	0	48	0	0	48	0	48
35	Raman Thurai	0	0	0	0	0	0	0	0	154	154	0	154
36	Simon Colony	0	0	0	0	0	0	0	0	17	17	0	17
37	Thoothoor	232	0	0	0	0	232	0	0	70	70	4	306
38	Valla Vilai West (Nadapuram)	91	0	0	0	0	91	0	0	248	248	1	340
39	Vaniyakudi	1	0	0	0	0	1	0	0	5	5	0	6
KANYAKUMARI TOTAL		818	51	0	0	0	869	716	0	4,473	5,189	597	6,655
<b>TAMIL NADU TOTAL</b>		<b>5,278</b>	<b>441</b>	<b>16</b>	<b>219</b>	<b>7</b>	<b>5,961</b>	<b>8,945</b>	<b>22,334</b>	<b>31,279</b>	<b>6,115</b>	<b>43,355</b>	

# List of marine fishing villages





## District : Thiruvallur

### Taluk : Ponneri

1. Arangamkuppam
2. Ernavoor Kupam
3. Indira Gandhi Kuppam
4. Kattukuppam
5. Kattupallikuppam
6. Koonan Kuppam
7. Korai Kuppam
8. Kulathumedu
9. Light House Kuppam
10. Light House Nadu Kuppam
11. Pasiyavaram
12. Pattinatharkoil Kuppam
13. Sathankuppam
14. Sembassi Palli Kuppam
15. Senjiamman Nagar
16. Thirumalai Nagar
17. Ulaganathapuram
18. Varivan Kuppam

### Taluk : Thiruvallur

19. Ennore Kuppam
20. Kasivisalatchipuram
21. Kasiviswanatharkoilkuppam
22. Kathivakkam Chinnakuppam
23. Kathivakkam Periya Kuppam
24. Nallathanneerodaikuppam
25. Nettu Kuppam
26. Ondikuppam
27. Palagaithotti Kuppam
28. Periyakasikoil Kuppam
29. Thazhankuppam
30. Thiruchinnakuppam
31. Thiruvattiyur Kuppam

## District : Chennai

### Taluk : Mylapore

1. Appayachettiyar
2. Bhavani Kuppam
3. Dooming Kuppam
4. Mattankuppam (North)
5. Mattankuppam (South)
6. Mullimanagar
7. Nadukuppam
8. Nambikkai Nagar
9. Nochikuppam
10. Nochinagar

11. Odaikuppam (Odaima Nagar)
12. Olcott Kuppam
13. Selvaraj Gramam
14. Srinivasapuram
15. Thiruvanmiyur Kuppam
16. Ururkuppam

### Taluk : Tondiarpet

17. A. J. Colony
18. Anna Nagar
19. Ashoknagar
20. Attapalayam
21. Bentleman Garden
22. C. G. Colony
23. G.M.Pettai
24. HLL Nagar
25. Jeevarathinam Nagar
26. Kamraj Nagar
27. Kasigarden
28. Kasima Nagar
29. Kasipuram 'A' Block
30. Kasipuram 'B' Block
31. Muthamizh Nagar
32. Nagoorar Thottam
33. Pallavan Nagar
34. Panyaimarthotty
35. Poondithangammal Street
36. Poongavanam Kuppam
37. Powerkuppam
38. Puthumanai Kuppam
39. Royapuram
40. Singaravelar Nagar
41. Thideer Nagar Pallavan Nagar
42. Thilagar Nagar Tsunami Kudiyiruppu
43. V.O.C. Nagar
44. Vinayagapuram
45. Y.M.C.A. Kuppam

## District : Kanchipuram

### Taluk : Chengalpettu

1. Devaneri Kuppam
2. Egatturkarikattukuppam
3. Kanathur Reddy Kuppam
4. Kovalam Kuppam
5. Mamallapuram
6. Nemmeli Kuppam
7. Patti Pulam Kuppam
8. Pudu Edaiyur Kuppam
9. Pudu Kalpakkam
10. Pudunemneli Kuppam

11. Salavankuppam
12. Semmencheri Kuppam
13. Suleri Kattu Kuppam

#### **Taluk : Cheyyur**

14. Alambarai North
15. Alambarai South
16. Ali Kuppam
17. Angalaman Kuppam
18. Kadalore Peria Kuppam
19. Kadapakkam Kuppam
20. Mudhaliyar Kuppam
21. Panayur Chinna Kuppam
22. Panayur Peria Kuppam
23. Paramankeri Kuppam
24. Pazhayanadu Kuppam
25. Perunthuraikuppam
26. Pudunadu Kuppam

#### **Taluk : Saidapet**

27. Injampakkam Kuppam

#### **Taluk : Solinganallur**

28. Chinna Neelankarai Kuppam
29. Chinnandi Kuppam
30. Nainar Kuppam
31. Panaiyur Kuppam
32. Peria Neelankarai Kuppam

#### **Taluk : St Thomas Mount**

33. Palavakkam

#### **Taluk : Tambaram**

34. Kottivakkam Kuppam

#### **Taluk : Thirukazhu Kunram**

35. Cuddalore Chinna Kuppam
36. Kokilamedu Kuppam
37. Pudupattinam Kuppam
38. Sadras Kuppam (North)
39. Sadras Kuppam (South)
40. Umari Kuppam
41. Uyyali Kuppam
42. Venburushamkuppam

## **District : Viluppuram**

#### **Taluk : Viluppuram**

1. Anichan Kuppam
2. Anumandaikuppam

3. Bommayar Palayam Kuppam
4. Chetti Nagar Kuppam
5. Chinna Mudaliyar Chavadi Kuppam
6. Ekkiyar Kuppam
7. Kaipani Kuppam
8. Komuttichavadi Kuppam
9. Koonimedu Kuppam
10. Mandavai Pudu Kuppam
11. Mudaliar Kuppam
12. Muthukadu Azhakan Kuppam
13. Nadu Kuppam
14. Nochikuppam
15. Pillaichavadi Kuppam
16. Pudu Kuppam
17. Sothanai Kuppam
18. Thathirayan Kuppam
19. Vasavan Kuppam

## **District : Cuddalore**

#### **Taluk : Chidambaram**

1. C.Pudupetta
2. Chinna Vaikal
3. Chinnor North
4. Chinnor South
5. Indranagar
6. Kalaignar Nagar Killai
7. Killai
8. Killai M.G.R Nagar
9. Koozhaiyar
10. Kumara Pettai
11. M.G.R. Thittu
12. Madavappallam
13. Mudasal Odai
14. Muzhukkuthurai
15. Nadumudasal Odai
16. Parangi Pettai
17. Pillumedu
18. Pudhukuppam
19. Samiyar Pettai
20. T.S.Petti
21. Vadakku Mudasal Odai
22. Velingarayanpettai

#### **Taluk : Cuddalore**

23. Akkairaikori
24. Annappanpettai
25. Ayyam Pettai
26. Chitirai Pettai
27. Cuddalore Port
28. Devanampattinam

29. Kinjam Pettai
30. Maniyar Pettai
31. Nallavadu
32. Nanjalingam Pettai
33. Nayakkar Pettai
34. Periyakuppam
35. Pettodai
36. Rajapettai
37. Reddiyar Pettai
38. Singara Thoppu
39. Sonankuppam
40. Sothikuppam
41. Thaikkalthonidurai
42. Thammanam Pettai
43. Thazhanguda

## District : Nagapattinam

### Taluk : Keelvelur

1. Kameswaram
2. Seruthur
3. Velankanni
4. Vilunthamavadi

### Taluk : Nagapattinam

5. Akkaraipettai
6. Ariyanattu Street
7. Kallar
8. Keechan Kuppam
9. Nagore (Pattinamchery)
10. Nambyar Nagar
11. Samandhanpettai

### Taluk : Sirkali

12. Chinnakottaimedu
13. Keezhaamoovarkarai
14. Kodyampalayam
15. Koolaiyar
16. Kottaimedu
17. Madathukuppam
18. Madavamedu
19. Melamoovarkarai
20. Nayakkarkuppam
21. Pazhayar
22. Poompuhar
23. Puthukuppam
24. Savadikuppam
25. Tharkas
26. Thirumullaivasal
27. Thoduvai
28. Vanagiri

29. Vellamanal

### Taluk : Tharangampadi

30. Chandirpadi
31. Chennankudi
32. Chinnamedu
33. Kuttilyandiyur
34. Permalpettai
35. Pudupettai
36. Tharangambadi
37. Thazhampettai
38. Vellakkovil

### Taluk : Vedaranyam

39. Annapettai
40. Arcottuthurai
41. Kodiakkadu
42. Kodikkarai
43. Kovilthavu
44. Manyantheevu
45. Naluvadhpathy
46. Pannal
47. Pushpavanam
48. Seruthalaikkadu
49. Sinthamanikadu
50. Vanavanmahadevi
51. Vellapallam
52. Voimedu

## District : Thiruvarur

### Taluk : Thiruthuraiipoondi

1. Alangadu
2. Duraikkadu
3. Jambuvanodai
4. Karaithidal
5. Karaiyankadu
6. Karpaganather Kulam
7. Keezha Vadiyakkadu
8. Munangadu
9. Pettai
10. Sengankadu
11. Thondiyakkadu
12. Uppur
13. Veeranveyal

## District : Thanjavur

### Taluk : Peruvurani

1. Adaikathevam

2. Ammanichathiram
3. Annanagar Puduthuru
4. Ganeshapuram
5. Kalimankuda
6. Karankuda
7. Manthiripattinam
8. Mettupalayam
9. Pillaiarthidal
10. Puduthuru
11. Sambaipattinam
12. Sembian Madevipattinam
13. Senthalaipattinam
14. Sethubavachatram
15. Somanathanpattinam
16. Subbamal Chathiram
17. Vallavanpattinam

#### Taluk : Thanjavur

18. Arumugakittangi
19. Chinnamanai
20. Eripurakkarai
21. Gandhinagar
22. Kallivayalthottam
23. Karaiyoor Street
24. Keezhathottam
25. Kollukadu
26. Mallipattinam
27. Manora Colony
28. Maravakkadu
29. Pudupattinam
30. Thambikkottai
31. Tharagar Street

### **District : Pudukkottai**

#### Taluk : Avudayarkoil

1. Arasanagaripattinam
2. Enathi
3. Gopalapattinam
4. Mimsal
5. Muthukuda
6. R. Pudupattinam

#### Taluk : Manamelkudi

7. Alaganvayal
8. Ammapattinam
9. Anthoniyarpuram
10. Athipattinam
11. Ayyampattinam
12. Chellanenthal
13. Embavayal

14. Jagathapattinam
15. Kandanivayal
16. Kattumavadi
17. Keezhakudiyiruppu
18. Kottaipattinam
19. Krishnarajipattinam
20. Kumarappam Vayal
21. Melasthanam
22. Mudukkan Vayal
23. Mumbalai
24. Muthanenthal
25. Palakkudi
26. Pattangadu
27. Ponnagaram
28. Prathabiramanpattinam
29. Pudukudi
30. Seetharamanpattinam
31. Thirumangalapattinam
32. Thulasyapattinam
33. Vadakku Ammapattinam
34. Vadakku Manamelkudi

### **District : Ramanathapuram**

#### Taluk : Kadaladi

1. Adan Cherry
2. Adham Chery
3. Chinna Ervadi
4. Kalpar
5. Kamarajapuram
6. Kanniarajapuram
7. Keezhamuntal
8. Manickam Nagar
9. Melamunthal
10. Meyyappan Valasai
11. Mookaiyur
12. Munthal Colony
13. Narippaiyur North
14. Narippaiyur South
15. Oppilan
16. Perianayagipuram
17. Pichaimoopen Valasai
18. Pudukudiyiruppu
19. Rochma Nagar
20. Sadaimunian Valasai
21. T. Mariyur
22. Valinokkam
23. Vellapatty
24. Veppamarathupanai



**Taluk : Kilakkarai**

25. Bharathi Nagar
26. Chittan Kadu
27. Five Acre
28. Ilangamani
29. Indhranagar
30. Kalimangundu
31. Kalkadu
32. Karan
33. Karichangundu
34. Kattayan Valasai
35. Kattayanperan Valasai
36. Keezhakkarai
37. Kollan Thoppu
38. Krishnapuram
39. Kupachi Valasai
40. Kuppai Valasai
41. Kuthukkal Valasai
42. Manghaleshwarinagar
43. Mayakulam
44. Meenavarkuppam
45. Mottaikizhavan Valasai
46. Mottayanvalasai
47. Mutharaiyar Nagar
48. Muthupettai
49. Pakkiripapallivasal
50. Pannaikkarai
51. Pannattar Street
52. Periyapattiam
53. Pudukudiyuruppu North
54. Sedukarai
55. Sethunagar
56. Thalai Thoppu
57. Thinaikulam
58. Velayuthapuram
59. Vellaiyan Valasai

**Taluk : Ramanathapuram**

60. Agasthiyerkottam
61. Akaida Valasai
62. Alagathanvalasai
63. Ammankoil Kudiyruppu
64. Ananthapuram
65. Anjeneyapuram
66. Athangarai
67. Athiyaman
68. Devarnagar
69. Devipattinam (North)
70. Devipattinam (South)
71. Dharga Valasai
72. Edayar Valasai

73. Iranian Valasai
74. Irumani
75. Kadukkai Valasai
76. Kalangiam Nagar
77. Kalkinatru Valasai
78. Kannamunai
79. Kilackupudu Nagar
80. Krishnapuram
81. Kumbaram
82. Kunjar Valasai
83. Manangudi
84. Mandapam
85. Mani Valasai
86. Manthoppu
87. Maraykayar Pattinam
88. Mudiveeran Pattinam
89. Munaikkadu
90. Muthuregunatha Puram
91. Nadumankadu
92. Nagachi
93. Naraiyurani
94. Nochiyurani
95. Palanivalasai
96. Palkulam
97. Pathanenthal
98. Pillimadam
99. Pirappan Valasai
100. Pudumadam
101. Puduvalasai Chathiram
102. Puthukudiyuruppu
103. Salaithottam
104. Salaivalasai
105. Samathuvapuram
106. Sambai
107. Samythoppu
108. Sathakon Valasai
109. Seeniappadharga
110. Settipanai
111. Shanmugavel Pattinam
112. Sivagamipuram
113. Sogaiyanthhoopu
114. Soorankattu Valasai
115. Sundaramudayam
116. Teacher Kudiyruppu
117. Thillai Nachiamman Kudiyruppu
118. Thoppa Valasai
119. Thoppu Valasai
120. Thuthivalasai
121. Valayarvadi
122. Vattan Valasai
123. Vedalai

**Taluk : Rameswaram**

124. Akkalmadam
125. Anthoniyar Puram
126. Ariyan Kundu
127. Cherankottai
128. Chinnappalam
129. Erakadu
130. Francis Nagar
131. Karaiyur
132. Kudieruppu
133. Kundukal
134. Mangadu
135. Mugunthirayar Chathiran
136. Mundal Munai
137. Nalupanai
138. Natarajapuram
139. Olaikkuda
140. Pamban
141. Pillai Kulam
142. Ramakrishna Puram
143. Rameswaram
144. Sambai
145. Savariar Nagar
146. Soosaiyappar Pattinam
147. Sudukattanpatti
148. Thangachimadam
149. Therkuvadi
150. Thoppukadu
151. Vadakadu
152. Vallathadi
153. Verkkodu
154. Victoria Nagar
155. Villundi

**Taluk : Thiruvadana**

156. Kadaloor
157. Karangadu
158. Langiadi
159. M.R. Pattinam
160. Manakudi
161. Morpanai
162. Mullimunai
163. Nambuthalai
164. Narenthal
165. P. V. Pattinam
166. Passipattinam
167. Pudu Pattinam
168. Pudukadu
169. Puthukudi
170. Sambai
171. Soliakudi (M.V. Pattinam)

172. Sunarapandia Pattinam
173. Thamothara Pattinam
174. Theerdhandathanam
175. Thiruppalakudi (North)
176. Thiruppalakudi (South)
177. Thondi (Mahasakthipuram)
178. V. S. Madam

**District : Tuticorin****Taluk : Ottapidaram**

1. Pattinamaruthur
2. Tharuvaikulam
3. Vellapatti

**Taluk : Sathankulam**

4. Periyathazhai

**Taluk : Srivaikundam**

5. Pazhayakayal

**Taluk : Tiruchendur**

6. Alanthalai
7. Amalinagar
8. Jeevanagar
9. Komputhurai
10. Kulasekara Patnam
11. Manapadu
12. Punnakayal
13. Singithurai
14. Tsunami Nagar (Anna Nagar)
15. Veerapandia Pattinam

**Taluk : Tuticorin**

16. Alangarathatu
17. Ananda Nagar
18. Inico Nagar
19. Keezhavaipar
20. Loorthammalpuram
21. Meenavar Colony
22. Mettupatti
23. Periasampuram
24. Rajapalayam
25. Siluvaipatti
26. Talamuthunagar
27. Threspuram
28. Tuticorin F.H.
29. VOC Statue

**Taluk : Vilathikulam**

30. Sippikulam
31. Vembar (North)
32. Vembar (South)

**District : Tirunelveli****Taluk : Radhapuram**

1. Idinthakarai
2. Kooduthalai
3. Kootapannai
4. Koottapuli
5. Kuthankuzhi
6. Periathalai
7. Perumanal
8. Thomaiyarpuram
9. Uvari

**District : Kanyakumari****Taluk : Augasteswaram**

1. Annainagar
2. Arokiapuram
3. Azhikkal
4. Chinnamuttom
5. Kanyakumari
6. Keezhamannakkudi
7. Kesavan Puthenthurai
8. Kovalam
9. Manakkudy
10. Pallam
11. Periyakaadu
12. Pillaithoppu-Melathurai
13. Pozhikkarai
14. Puthenthurai
15. Puthugramam
16. Rajakkamanglam Thurai
17. Siluvaiyanagar
18. Vavathurai

**Taluk : Kalkulam**

19. Chinnavilai
20. Colachel
21. Keezhakadiyapattinam
22. Keezhamuttom
23. Kodimunai
24. Kottilpadu
25. Kurumpanai
26. Mela Kadiyapatnam
27. Melamuttom

28. Periyavillai
29. Puthoor
30. Simon Colony
31. Vaniyakudi

**Taluk : Vilavankode**

32. Enayam
33. Enayam Puthen Thurai
34. Eraviputhenthurai
35. Eraymanthurai
36. Ezhudesam Chinnathurai
37. Helen Colony
38. Keezhamidalam
39. Marthandahnthurai
40. Melmidalam
41. Mullurthurai
42. Neerodi
43. Poothurai
44. Ramanthurai
45. Thoothoor
46. Vallavillai





# List of landing centres





**District : Thiruvallur**

1. Arangam Kuppam
2. Ennore Kuppam
3. Ernavoor Kuppam
4. Goonan Kuppam
5. Indira Gandhi Kuppam
6. Kasikoil Kuppam
7. Kathivakkam Chinna Kuppam
8. Kathivakkam Peria Kuppam
9. Kattupalli Kuppam
10. Korai Kuppam
11. Light House Kuppam
12. Nettukuppam
13. Pasivarakuppam (Rajiv Gandhi Kuppam)
14. Sathan Kuppam
15. Sempbasipalli Kuppam
16. Thazham Kuppam
17. Thirumalainagar Kuppam
18. Vairavan Kuppam

**District : Chennai**

1. Ayothi Kuppam
2. Bhavanikuppam
3. Dooming Kuppam
4. Madras Fisheries Harbour
5. Mulli Kuppam (Srinivasapuram)
6. Mullimanagar
7. Nadu Kuppam
8. Nambikkainagar
9. Nochi Kuppam
10. Odaikuppam
11. Olcottkuppam
12. Thiruvanmiyur Kuppam
13. Triplicane
14. Urur Kuppam

**District : Kancheepuram**

1. Alambarai Kuppam
2. Ali Kuppam
3. Angalamman Kuppam
4. Cheyyur Kuppam (Umari Kuppam)
5. Chinna Neelangerai Kuppam
6. Chinnandi Kuppam
7. Devaneri And Salavan Kuppam
8. Injambakkam Kuppam
9. Kadalur Chinna Kuppam
10. Kadalur Peria Kuppam
11. Kadapakkam Kuppam
12. Kanathur Reddi Kuppam
13. Karikattu Kuppam

14. Kokilamedu Kuppam
15. Kottivakkam Kuppam
16. Kovalam Kuppam
17. Mahabalipuram Kuppam
18. Nainar Kuppam
19. Nemili Kuppam
20. Palavakkam Kuppam
21. Panaiyur Chinna Kuppam
22. Panayur Kuppam
23. Panayur Peria Kuppam
24. Paramangani Kuppam
25. Pattipulam Kuppam
26. Pazhaya Nadu Kuppam
27. Peria Neelangerai Kuppam
28. Perunthurvu Kuppam
29. Pudu Kalpakkam Kuppam
30. Pudu Nadu Kuppam
31. Pudupattinam Kuppam
32. Sadras Kuppam (South)
33. Salvan Kuppam
34. Semmanjeri Kuppam
35. Sullerikattu Kuppam
36. Thazhathali Kuppam (Mudaliyar Kuppam)
37. Uyyali Kuppam
38. Vempurusham Kuppam

**District : Viluppuram**

1. Anichan Kuppam
2. Anumandhai Kuppam
3. Bommayapalayam
4. Chetti Nagar
5. Chinna Mudaliar Chavadi Kuppam
6. Eggi Kuppam
7. Kaipani Kuppam
8. Komuthi Chavadi Kuppam
9. Koonimedu Kuppam
10. Mandavai Pudu Kuppam
11. Mudaliar Kuppam
12. Muttukadu Azhakan Kuppam
13. Nadu Kuppam
14. Nochi Kuppam
15. Pillaichavadi Kuppam
16. Pudu Kuppam
17. Sothanai Kuppam
18. Thanthirayan Kuppam
19. Vasan Kuppam

## District : Cuddalore

1. Akkarai Kori
2. Annappam Pettai
3. Ayyam Pettai
4. Chinna Vaikal
5. Chinnor North
6. Chinnor South
7. Chitra Pettai
8. Cuddalore Fisheries Harbour
9. Devanampattinam
10. Kalaignar Nagar
11. Killai
12. Kumara Pettai
13. M.G.R. Thittu
14. Madava Pallam
15. Mudusal Odai
16. Muzhakkaiturai
17. Nadumudasal
18. Nallavadu
19. Nanjalingam Pettai
20. Nayakkar Pettai
21. Parangi Pettai
22. Peria Kuppam
23. Pettodai
24. Pillumedu
25. Pudu Kuppam
26. Pudu Pettai
27. Rasa Pettai
28. Reddiyar Pettai
29. Samiar Pettai
30. Singara Thoppu
31. Sonan Kuppam
32. Sothi Kuppam
33. Thaikkal Thonidurai
34. Thammonam Pettai
35. Thazhankuda
36. Velingarayan Pettai

## District : Nagapattinam

1. Annapettai
2. Arcottu Thurai
3. Chandrapadi
4. Chavadi Kuppam
5. Chinna Vanagiri (Chinna Medu)
6. Chinnangudi
7. Kameswaram
8. Kaveri Pattinam (Poompuhar)
9. Keezha Moovar Karai
10. Kodiakkarai (Point Calimere)
11. Kottaimedu
12. Kuttiyandiur

13. Madathu Kuppam (Andipettai)
14. Madavamedu
15. Nagapattinam Bridge Point
16. Nagore-Pattinacherry
17. Naicker Kuppam
18. Perumal Pettai
19. Pudu Kuppam
20. Pudu Pettai
21. Pushpa Vanam
22. Samanthan Pettai
23. Seruthalaikadu
24. Seruthur
25. Singaravelar Fisheries Harbour (Pazhayar)
26. Tharangampadi(Tranquebar)
27. Thazham Pettai
28. Thirumullai Vasal
29. Thoduvai
30. Vanagiri
31. Vanamadevi
32. Velankanni
33. Vella Pallam
34. Vilundamavadi
35. Voimedu

## District : Thiruvarur

1. Akkaraikadu (Jambavan Odai)
2. Muthupettai

## District : Thanjavur

1. Adaikkathevan
2. Alathikadu (Keezha Thottam)
3. Chinna Manai
4. Eripurakkarai
5. Ganesapuram
6. Kalimangadu
7. Karaiyur Street
8. Karanguda
9. Kollukadu
10. Mallipattinam
11. Manora Colony
12. Manthiripattinam
13. Othai Veedu
14. Pillaiyar Thidal
15. Pudu Theru
16. Pudupattinam
17. Sembai Pattinam
18. Senthalai Pattinam
19. Sethubavachatram
20. Somanathan Pattinam
21. Sunnambukkara Street



22. Vadakur
23. Vallavan Pattinam

### District : Pudukkottai

1. Amma Pattinam
2. Arasa Nagari
3. Ayyampattinam
4. Empavayal
5. Gopala Pattinam
6. Jagatha Pattinam
7. Kattumavadi
8. Kottai Pattinam
9. Kottaipattinam Colony
10. Kottaipattinam Village
11. Krishnaji Pattinam
12. Kumarappan Vayal
13. Palakudi
14. Pradabiraman Pattinam
15. Pudukudi North
16. Pudukudi South
17. Pudur (Pudu Pattinam)
18. Puthukuda (Muthukuda)
19. Thulasapattinam North (Ponnagaram)
20. Thulasipattinam South (Antoniar Puram)
21. Vadakku Ammapattinam

### District : Ramanathapuram

1. Akkal Madam
2. Alagankulam
3. Alagathan Valasai
4. Athankarai
5. Bharathinagar (West of Kilakkarai)
6. Cherankottai
7. Chinna Ervadi
8. Chinna Palam
9. Chokkapillai Madam (Including Pirappan)
10. Devi Pattinam
11. Dhamodara Pattinam
12. Dhanushkodi
13. Dharga Valasai
14. Eranian Valasai
15. Irumeni
16. Kaliman Gundu
17. Karaiyur
18. Karankadu
19. Keelakkarai
20. Keelamundal
21. Kunthukal Point
22. Mandapam (Koivadi)
23. Mandapam Palk Bay

24. Mookaiyur
25. Moondrairuppu Chatiram
26. Morpanai
27. Mudiveeran Pattinam)
28. Mulli Munai
29. Munaikkadu
30. Muthu Vaduganathan Pattinam (Soliakudi)
31. Muthupettai
32. Nalu Panai
33. Nambuthalai
34. Narippaiyur
35. Olaikuda
36. Othai Putti
37. Pakkiriappapadu
38. Palani Valasai
39. Pallivasalpadu
40. Pamban Light House
41. Pamban Therkuvadi
42. Panaikulam
43. Paradi
44. Pasipattinam
45. Periya Pattinam
46. Pillai Madam (Including Pillai Madathu)
47. Pudu Madam
48. Pudu Pattinam
49. Pudu Valasai
50. Pudukudi
51. Pungamapadu
52. Rameswaram Verkode
53. Rocemanagar
54. Sadamunivalasai
55. Sangumal
56. Seeniappa Darga
57. Sethukarai
58. Sundarapandian Pattinam
59. Thangachi Madam
60. Thavukadu
61. Theerthanda Thanam
62. Thiruppalakudi South
63. Thondi
64. Thonithurai (Muniasamy Koil)
65. Thoppu Valasai
66. Thoppukadu
67. Thuraimugam
68. Udayadi Palam (Pillai Marathadi)
69. Vadakadu
70. Valasa Pattinam (PV Pattinam)
71. Valinokkam
72. Vedalai

## District : Tuticorin

1. Alangara Thattu
2. Alanthalai
3. Amalinagar
4. Kayal Pattinam
5. Keezha Vaipar
6. Kombuthurai Madha Koil (Arunachala)
7. Kulasekara Pattinam
8. Manapadu
9. Pattina Maruthur
10. Pazhaya Kayal (Rachanya Puram)
11. Periya Thazhai
12. Periyasampuram
13. Punnakayal
14. Sippi Kulam
15. Taruvaikulam
16. Thiruchendur
17. Tuticorin Fisheries Harbour
18. Tuticorin Harbour Point (Meenavar Coloney)
19. Tuticorin Harbour Point (V.O.C Staute)
20. Tuticorin North (Sangumal)
21. Tuticorin North (Threspuram)
22. Tuticorin South (2) (Inico Nagar)
23. Veerapandia Pattinam
24. Vellapatti
25. Vembar
14. Keezha Kadiapattinam
15. Keezha Manakudi
16. Keezha Midalam
17. Kesava Puthenthurai
18. Kodimunai
19. Kottilpadu
20. Kovalam
21. Kurumpanai
22. Marthandan Thurai
23. Mela Manakudi
24. Mela Midalam
25. Mullur Thurai (Thengai Pattinam)
26. Neerodi
27. Pallom
28. Peria Kadu
29. Peria Vilai
30. Poothurai
31. Pozhikarai
32. Pudur
33. Puthen Thurai
34. Rajakkamangalam East (Keezhur)
35. Raman Thurai
36. Simon Colony
37. Thoothoor
38. Valla Vilai West (Nadupuram)
39. Vaniyakudi

## District : Tirunelveli

1. Idintha Karai
2. Koodu Thazhai
3. Koothankuzhi
4. Kootta Panai
5. Koottapuli
6. Perumanal
7. Uvari North (Selvamatha Church)

## District : Kanyakumari

1. Alikkal
2. Arokia Puram (Vellai)
3. Chinna Muttom
4. Chinna Vilai
5. Colachel
6. Enayam
7. Enayam Chinnathurai
8. Enayam Puthenthurai
9. Eravi Puthanthurai
10. Erayuman Thurai
11. Ezhudesam Chinnathurai
12. Jeppiar fisheries harbour
13. Kanyakumari





ISBN 978-93-82263-45-6



Indian Council of Agricultural Research  
**CENTRAL MARINE FISHERIES RESEARCH INSTITUTE**

Post Box No.1603, Ernakulam North P. O., Kochi-682 018, Kerala, India  
Tel: +91 484 2394867 | Fax: +91 484 2394909 | E-mail: [director.cmfri@icar.gov.in](mailto:director.cmfri@icar.gov.in) | [www.cmfri.org.in](http://www.cmfri.org.in)