

**THE AGE OF THE CARBONIFEROUS-PERMIAN
CONVERRUCOSISPORITES CONFLUENS OPPEL BIOZONE:
NEW DATA FROM THE GANIGOBIS SHALE MEMBER,
DWYKA GROUP, NAMIBIA**

Michael H. Stephenson

British Geological Survey,

Keyworth,

Nottingham,

NG12 5GG, UK.

Email: mhste@bgs.ac.uk

Abstract

The establishment of the *Converrucosisporites confluens* Opper Zone in the Canning Basin, Australia in cored intervals from the Calytrix No. 1 Borehole was considered an advance in Gondwana Carboniferous-Permian palynostratigraphy because the zone was associated with a marine fauna that suggested a correlation with the standard Russian Lower Permian stages, and because the eponymous species has a wide occurrence in Gondwana outside Australia, e.g., Antarctica, Argentina, Brazil, India, Oman, Saudi Arabia and Uruguay. The zone was originally considered mid- to late Asselian in age, but its age was later revised to latest Asselian to early Sakmarian. *Converrucosisporites confluens* is here reported from the Ganigobis Shale Member

(Namibia) in a well-preserved, diverse assemblage alongside four of the fourteen specified accessory taxa for the *Converrucosisporites confluens* Oppel Zone. Ash layer IIb of the Ganigobis Shale Member is radiometrically-dated at 302.0 ± 3.0 Ma (Pennsylvanian; Gzhelian or Kasimovian) thus the *Converrucosisporites confluens* Oppel Zone may range lower than previously thought. Preliminary study of the range top of *Converrucosisporites confluens* in Argentina and Uruguay suggests that it ranges higher there than in Western Australia with the possibility that the eponymous oppel zone may also range higher than previously thought.

Key words: *Converrucosisporites confluens* Oppel Zone; Permian; Carboniferous; glaciation; radiometric dating

INTRODUCTION

Gondwanan Carboniferous-Permian glaciogenic sediments have historically been difficult to assign to the chronostratigraphic stages of the Permian because of the lack of marine fauna and difficulty of calibration of palynological biozones (Stephenson, 2008; Stephenson et al., 2007). Thus the establishment of the *Converrucosisporites confluens* Oppel Zone in the Canning Basin, in cored intervals from the Calytrix No. 1 Borehole was an advance because the zone was associated with a marine fauna that allowed correlation with the standard Lower Permian stages of the south Urals in Russia (Foster and Waterhouse, 1988). The associated marine fauna was originally considered mid- to late Asselian in age, though subsequent revision (Archbold, 1995) suggested an extension into the Tastubian (early Sakmarian), and recent depictions of the zone indicate that its lower limit is in the

latest Asselian ([Text-Fig. 1](#); Archbold, 2001). *Converrucosisporites confluens* has been suggested as a possible pan-Gondwanan correlation species because, apart from wide occurrence in Australia, it also occurs in many other Gondwana sequences, e.g. India (Tiwari and Singh, 1981; Srivastava and Bhattacharyya, 1994); Argentina (Archangelsky and Gamero, 1979; Césari et al., 1995; Vergel, 1993); Brazil (Souza and Callegari, 2004); Uruguay (Beri and Goso, 1996); Antarctica (Lindström, 1995); and Oman and Saudi Arabia (Stephenson and Osterloff, 2002; Stephenson, 2004; Stephenson et al., 2003, 2008). Although it generally occurs in broadly coeval sequences associated with deglaciation, for example in the Rahab shale (Oman; Stephenson and Osterloff, 2002), and the Carrandibby and Calytrix formations (Western Australia; Foster and Waterhouse, 1988), the precise constancy of its stratigraphic range across Gondwana is in doubt because of an apparently longer range in South America (Archangelsky and Vergel, 1996; S. Archangelsky personal communication, 1998). The recognition of *Converrucosisporites confluens* in a well-preserved, diverse assemblage alongside other accessory taxa of the *Converrucosisporites confluens* Opper Zone within a radiometrically-dated sequence in Namibia has allowed a non-paleontological assessment of the age of the biozone.

GANIGOBIS SHALE MEMBER

The assemblage was recovered from the Ganigobis Shale Member of the glaciogenic Dwyka Group, the lowermost stratigraphic unit of the Karoo Supergroup in southern Namibia ([Text-Fig. 2](#); Visser, 1997). The Dwyka Group can be subdivided into four upward-fining deglaciation sequences, each capped by relatively fine-grained glaciolacustrine or glaciomarine deposits ([Text-Fig. 3](#)). Deglaciation Sequence 2 (DS2) comprises a strongly heterolithic upward-fining unit which was formed in a

predominantly marine or subaquatic environment (Bangert, 2000). The uppermost part of DS2 comprises a thick mudstone unit, known as the Ganigobis Shale Member, which contains abundant marine macro and ichnofossils as well as extrabasinally-derived ashfall tuff beds. In its type area, in the vicinity of Tses and Ganigobis, the Ganigobis Shale Member is mainly exposed in eroded river banks of the Fish River and its tributaries from the east and north (Asab, Ganigobis and Tses rivers). The Ganigobis Shale Member near Ganigobis contains 21 fine-grained ash-fall derived tuff beds which occur in 8 sets (Bangert, 2000).

The largest outcrop of the lower part of the Ganigobis Shale Member is situated on the banks of the Fish River north of Ganigobis. Cliffs, which reach a maximum height of 18 m with an average of 3-10 m, stretch along the Fish River creating continuous outcrops over a length of 2.5 km. The lowermost part of the Ganigobis Shale Member is characterised by a rapid transition from dropstone-bearing mudstones (diamictites) to mainly dropstone-free mudstones with interbedded phosphatic-siliceous concretions enclosing remains of paleoniscoid fishes (Bangert et al., 1999). Sixteen of the twenty-one tuff beds are present in this part. The palynological samples for this study were collected by Dr D. Condon about 2.5 km north of Ganigobis on the banks of the Fish River at two nearby locations (25°48.621' S, 18°00.340' E and 25°48.743' S, 18°00.477' E) within a sequence with a diamictite at the base and dark mudstone with concretions above (Text-Fig. 4). The second locality is pictured in Text-Fig. 5. Bangert et al. (1999) identified three sets of ash layers (termed I, II and III) in this area and the first two sets which consist of a triplet and doublet respectively are present in the locations where palynological samples were taken (Fig. 3). The upper ash layer of Set II (Ash Layer IIb at 25°53'35"S,

18°00'51"E, south of Ganigobis; Fig. 4) gave SHRIMP-based age determinations from juvenile magmatic zircons of 302.0 ± 3.0 Ma (Bangert, 2000). This range (299 - 305 Ma) places Ash Layer IIb entirely within the Pennsylvanian, Gzhelian or Kasimovian (Gradstein et al., 2004; Ramezani et al., 2007).

PALYNOLOGY

Seven samples (A to E, G, H) were processed for palynology. A and B contain the most diverse and best-preserved assemblages, while those above contain progressively poorer-yielding assemblages. The most common taxa occurring in the seven samples are *Alisporites indarraensis*, *Converrucosisporites grandegrnulatus*, *Cristatisporites* spp., *Horriditriletes uruguaiensis*, *Lundladispora braziliensis*, *Lundbladispora* spp., *Microbaculispora tentula*, *Vittatina* spp., and indeterminate bisaccate and monosaccate pollen (full author citations given in Appendix 1; Plates 1 and 2). Also present in small numbers in samples A and B is *Converrucosisporites confluens* along with *Cannanoropollis* spp., *Caheniasaccites ovatus*, *Cycadopites cymbatus*, *Horriditriletes ramosus*, *Plicatipollenites* spp., and *Striatoabieites multistriatus*. The *Converrucosisporites confluens* Opper Zone is defined by the presence of at least four of fourteen specified accessory taxa along with the eponymous taxon, and those listed above are amongst the specified accessory taxa (see Foster and Waterhouse, 1988). Thus assemblages A and B can be assigned to the *Converrucosisporites confluens* Opper Zone. The latest Asselian to Tastubian age attributed to the biozone by Archbold (2001) corresponds to an approximate age range of 295 Ma to 290 Ma (M. Schmitz, personal communication, 2007; Gradstein et al., 2004) which is younger than the age suggested by radiometric dating.

DISCUSSION

There are three explanations for the conflicting ages suggested for the *Converrucosporites confluens* Opper Zone: (1) the age range suggested in Australia is incorrect; (2) the age range varies across Gondwana; and (3) the radiometric age of the Ganigobis Member is incorrect.

Age range suggested from Australian studies

Ages for palynological biozones in the Early Permian of Australia rely most heavily on ammonoids and brachiopods within palyniferous sequences of Western Australia (Foster and Archbold, 2001). Ammonoids provide the key control points with Russian (south Urals) standard sequences, particularly of the Sakmarian and Artinskian stages, despite being patchy in their stratigraphic and geographic distribution. Brachiopods are abundant at some levels but show a high degree of endemism (Foster and Archbold, 2001) so that only brachiopods of the Family Spiriferidae can allow correlation with the Urals (Foster and Archbold, 2001). However no Asselian ammonoids occur in Western Australia (Leonova, 1998; Foster and Archbold, 2001), and there are no independent dates for the lowest Carboniferous-Permian brachiopod biozone of Western Australia, the *Lyonia lyoni* Biozone, which is based on taxa endemic to Gondwana. The approximately coeval *Lyonia bourkei* Biozone of eastern Australia also lacks evidence for age (Briggs, 1998).

The upper age limit of the *Converrucosporites confluens* Opper Zone was assessed by Archbold (1995) as Tastubian on the basis of ammonoids, and is therefore probably correct since ammonoids are well known and used in Russian Permian

stratotype biostratigraphy. Archbold (1995) did not specify the lower limit of the age of the biozone, referring only to it ‘...ranging down into the Asselian’. In his more recent publications, however, the base of the biozone is shown in the uppermost Asselian where it correlates with the base of the brachiopod *Lyonia lyoni* Biozone (Archbold, 2001). The endemism of the *Lyonia lyoni* Biozone brachiopods and the absence of ammonoids, fusulinids and conodonts prevents any independent date, thus the age of the base of the *Converrucosporites confluens* Opper Zone is unknown but could extend lower than the latest Asselian age originally suggested, and be as low as the latest Carboniferous (Gzhelian). Thus the lower limit of the age of the *Converrucosporites confluens* Opper Zone in Western Australia could be consistent with that suggested by radiometric dates from the Ganigobis Shale Member.

Age range across Gondwana

There is very little direct independent evidence for the age of the *Converrucosporites confluens* Opper Zone outside Australia. In Oman the zone has a range top well below the Haushi limestone which contains Sterlitamakian (late Sakmarian) fusulinids (Angiolini et al., 2006), but its lower limit cannot be assessed independently because of the lack of paleontological or other radiometric evidence at this level.

Converrucosporites confluens was first described from Argentina by Archangelsky and Gamero (1979) and since then has been recorded widely in South America. A number of studies show its range as extending the length of the *Cristatisporites* Zone and into the *Striatites* Zone in Argentina (e.g. Playford and Dino, 2002). There appear to be no independent dates for the *Cristatisporites* Zone

(see Playford and Dino, 2002), but radioisotopic dating of the Argentinian *Striatites* Biozone (Melchor, 2000) gives 266.3 ± 0.8 Ma (Wordian, Middle Permian according to Gradstein et al., 2004). A similar range for *Converrucosporites confluens* through the *Cristatisporites* Zone and *Striatites* Zone is also indicated in Uruguay (Archangelsky and Vergel, 1996). In the Brazilian Paraná Basin *Converrucosporites confluens* first occurs at the base of the *Vittatina costabilis* Interval Zone (Souza and Callegari, 2004). Radiometric dates for the middle part of the Rio Bonito Formation which broadly corresponds to the *Vittatina costabilis* Interval Zone include 296.9 ± 1.4 Ma and 299.1 ± 2.6 Ma (Guerra-Sommer et al., 2005; see also Césari, 2007) and 298.5 ± 2.6 Ma (Rocha-Campos et al., 2006). Though it is not possible to estimate the time interval between the dated horizons and the base of the Rio Bonito Formation, it is clear that this base and the level of the base of the *Vittatina costabilis* Interval Zone is older and may approximate to the level of the Carboniferous-Permian boundary (i.e. $298.9 +0.31/-0.15$ Ma; Ramezani et al., 2007) as suggested by Césari (2007). Thus the age of the first occurrence of *Converrucosporites confluens* may approximate to the Carboniferous-Permian boundary in the Paraná Basin. Since the presence of *Converrucosporites confluens* is a prerequisite for the eponymous oppel zone, it is possible that the age of the zone itself is closer to the age suggested by the Ganigobis Shale Member than to the original lower limit of the range in Western Australia.

Radiometric age of the Ganigobis Shale Member

As well as the 302.0 ± 3.0 Ma age of Ash Layer IIb north of Ganigobis, Bangert et al. (1999) also gave an age for other ash layers within the Ganigobis Shale Member of 299.2 ± 3.2 Ma from a road cut locality east of Ganigobis, near Tses. Both these ages are still substantially older than the age corresponding to the lower limit

of the range of the *Converrucosporites confluens* Opper Zone in Western Australia (approximately 295 Ma).

Stollhofen et al. (2008) indicated that the AS3 zircon standard (Duluth Complex gabbroic anorthosite) was used as the standard for U/Pb calibration for the Ganigobis dating. The SL13 Australian National University zircon standard was used only for determination of U and Th concentrations relative to those measured in the standard. Thus the doubts expressed as to the veracity of the SL13 standard (e.g. Black et al. 2003; Foster and Archbold, 2001) do not apply.

If the margins for error of 3.0 Ma and 3.2 Ma were taken as ranges entirely younger than the quoted means, then the resulting figures, 299 Ma and 296 Ma respectively, would suggest that the discrepancy between the original Western Australian lower age limit for the *Converrucosporites confluens* Opper Zone and the radiometric age of the Ganigobis Shale Member is much smaller.

In conclusion, it seems likely that the upper limit of the range of *Converrucosporites confluens* is quite variable in Gondwana, being Tassanian in Australia and probably in Oman, but possibly younger in South America. The purely paleontological evidence for the lower limit of the *Converrucosporites confluens* Opper Zone in Western Australia is rather weak and the radiometric ages from the Paraná Basin and Ganigobis Shale Member indicate a range base of at least latest Carboniferous, Kasimovian/Gzhelian, or earliest Asselian, which may also apply in Western Australia.

ACKNOWLEDGEMENTS

Thanks to Dr Dan Condon for collecting samples, and to Randall Penney, Gordon Forbes, and the staff of the processing laboratories of Petroleum Development Oman for arranging the processing of the samples. M. H. Stephenson publishes with the permission of the Executive Director of the British Geological Survey (NERC).

References cited

ANGIOLINI, L., STEPHENSON, M.H., and LEVEN, Y.,

2006 Correlation of the Lower Permian surface Saiwan Formation and subsurface Haushi Limestone, central Oman. *GeoArabia*, 11: 17-38.

ARCHANGELSKY, S., and GAMERRO, J. C.,

1979 Palinología del Palaeozoico Superior en el Subsuelo de la Cuenca Chacoparanense, República Argentina 1. Estudio sistemático de los palinomorfos de tres perforaciones de la Provincia de Córdoba. *Revista Española de Micropaleontología*, 11: 417-478.

ARCHANGELSKY, S., and VERGEL, M.,

1996 Paleontología, bioestratigrafía y paleoecología. *In*: El sistema Permico en la Republica Argentina y en la Republica Oriental del Uruguay, Academia Nacional de Ciencias, Cordoba, Republica Argentina, 1996: 40-44.

ARCHBOLD, N.W.,

1995 Studies on the Western Australian Permian brachiopods 12. Additions to the

Late Asselian-Tastubian faunas. *Proceedings of the Royal Society of Victoria*, 107: 95-112.

2001 Pan-Gondwanan, Early Permian (Asselian-Sakmarian-Aktastinian) correlations. In: Weiss, R.E. (ed.), *Contributions to geology and paleontology of Gondwana – in honour of Helmut Wopfner*. Geological Institute, University of Cologne, pp. 29-39.

ARCHBOLD, N.W., and DICKENS, J.M.,

1996 Permian (Chart 6). In: Young, G.C., Laurie, J. R. (Eds.), *An Australian Phanerozoic timescale*, OUP, Melbourne, pp. 127-135.

BACKHOUSE, J.,

1991 Permian palynostratigraphy of the Collie Basin, Western Australia. *Review of Palaeobotany and Palynology*, 67: 237-314.

BANGERT, B.,

2000 Tephrostratigraphy, petrography, geochemistry, age and fossil record of the Ganigobis Shale Member and associated glaciomarine deposits of the Dwyka Group, Late Carboniferous, southern Africa. Unpub. PhD thesis, Bayerischen Julius–Maximilians-Universität Würzburg, Germany.

BANGERT, B., STOLLHOFEN, H., LORENZ, V., and ARMSTRONG, R.,

1999 The geochronology and significance of ash-fall tuffs in the glaciogenic Carboniferous-Permian Dwyka Group of Namibia and South Africa. *Journal of*

African Earth Sciences, 29: 33-49.

BERI, A., and GOSO, C.A.,

1996 Análisis palinológico y estratigráfico de la Fm. San Gregorio (Pérmico Inferior) en el área de los Cerros Guazunambi, Cerro Largo, Uruguay. *Revista Española de Micropaleontología*, 28: 67-79.

BLACK, L.P., KAMO, S.L., WILLIAMS, I.S., MUNDIL, R., DAVIS, D.W.,
RUSSELL J., KORSCH, R.J., FOUDOULIS, C.

2003 The application of SHRIMP to Phanerozoic geochronology: a critical appraisal of four zircon standards. *Chemical Geology*, 200: 171– 188

BRIGGS, D.J.C.,

1998 Permian Productidina and Strophalosiidina from the Sydney-Bowen Basin and New England Orogen: systematics and biostratigraphic significance. *Memoir of the Association of Australasian Palaeontologists*, 19: 1-258.

CÉSARI, S.N.,

2007 Palynological biozones and radiometric data at the Carboniferous-Permian boundary in western Gondwana. *Gondwana Research*, 11: 529-536.

CESARI, S.N, ARCHANGELSKY, S., and de SEOANE, L.,

1995 Palinología del Palaeozoico Superior de la perforación Las Mochas, Provincia de Santa Fe, Argentina. *Ameghiniana*, 32: 73-106.

FOSTER, C.B., and WATERHOUSE, J.,

1988 The *Granulatisporites confluens* Opper Zone and Early Permian marine faunas from the Grant Formation on the Barbwire Terrace, Canning Basin, Australia.

Australian Journal of Earth Sciences, 35: 135-157.

FOSTER, C.B., and ARCHBOLD, N.W.,

2001 Chronologic anchor points for the Permian Early Triassic of the eastern Australian basins. In: Weiss, R.H. (ed.), *Contributions to geology and palaeontology of Gondwana in honour of Helmut Wopfner*, Geological Institute, University of Cologne, Germany, pp. 175-199.

GRADSTEIN, F.M., and 39 others,

2004 *A Geologic Time Scale 2004*. Cambridge University Press, 589 pp.

GUERRA-SOMMER, M., CAZZULO-KLEPZIG, M., FORMOSO, M.L.

MENEGAT, R., and BASEI, M.A.S.,

2005 New radiometric data from ash fall rocks in Candiota coal-bearing strata and the palynostratigraphic framework in southern Paraná Basin (Brazil): *Gondwana 12*, Mendoza, Argentina, Abstracts, p. 189.

ISBELL, J.L., MILLER, M.F., WOLFE, K.L., and LENAHER, P.A.,

2003 Timing of late Paleozoic glaciation in Gondwana: was glaciation responsible for the development of northern hemisphere cyclothem? *Geological Society of America Special Paper*, 370: 5-24.

LEONOVA, T.B.,

1998 Permian ammonoids of Russia and Australia. *Proceedings of the Royal Society of Victoria*, 110: 157-162.

LINDSTRÖM, S.,

1995 Early Permian palynostratigraphy of the Northern Heimefrontfjella Mountain Range, Dronning Maud Land, Antarctica. *Review of Palaeobotany and Palynology*, 89: 359-415.

MELCHOR, R.N.,

2000. Stratigraphic and biostratigraphic consequences of a new $^{40}\text{Ar}/^{39}\text{Ar}$ date for the base of the Cochicó Group (Permian), eastern Permian basin, San Raphael, Argentina: *Ameghiniana*, 37: 271-282.

PLAYFORD, G., and DINO, R.,

2002. Permian palynofloral assemblages of the Chaco-Paraná Basin, Argentina: systematics and stratigraphic significance. *Revista Española de Micropaleontología*, 34: 235-288.

RAMEZANI, J., SCHMITZ, M.D., DAVYDOV, V.I., BOWRING, S.A., SNYDER, W.S., and NORTHRUP, C.J.,

2007 High-precision U-Pb zircon age constraints on the Carboniferous-Permian boundary in the southern Urals stratotype. *Earth and Planetary Science Letters*, 256: 244-257.

ROCHA-CAMPOS, A.C., BASEL, A.C., NUTMAN, M.A.S., and SANTOS, P.R.,

2006 SHRIMP U-Pb Zircon geochronological calibration of the Late Paleozoic supersequence, Paraná Basin, Brazil: Abstract 322 of the 5th South American Symposium on Isotope Geology, April 2006, Punta del Este, Uruguay.

SOUZA, P.A., and CALLEGARI, L.M.,

2004 An Early Permian palynoflora from the Itararé Subgroup, Paraná Basin, Brazil. *Revista Española de Micropaleontología*, 36: 439-450.

SRIVASTAVA, S.C., and BHATTACHARYYA, A.P,

1994 Palynofloral assemblages from Permian sediments, West Siang District, Araunachal Pradesh, India. Ninth International Gondwana Symposium, Hyderabad (1994), pp. 261-268.

STEPHENSON, M.H.,

2004. Early Permian spores from Saudi Arabia and Oman. *In*: Al-Husseini, M. (ed.), *Carboniferous, Permian and Early Triassic Arabian stratigraphy*, GeoArabia Special Publication 3, Gulf PetroLink, Manama: Bahrain, pp. 185-215.

2008 A review of the palynostratigraphy of Gondwanan Pennsylvanian to Lower Permian glaciogene successions. *In*: Fielding, C.R., Frank, T.D., and Isbell, J.L. (eds.), *Resolving the Late Paleozoic Ice Age in Time and Space*. Geological Society of America Special Paper, 441: 317-330.

STEPHENSON, M.H., and FILATOFF, J.

2000 Correlation of Carboniferous-Permian palynological assemblages from Oman and Saudi Arabia. *In: S. Al-Hajri and B. Owens (eds.), Stratigraphic palynology of the Palaeozoic of Saudi Arabia. GeoArabia Special Publication No. 1, Gulf PetroLink, Bahrain, p. 168-191*

STEPHENSON, M.H., and OSTERLOFF, P. L.,

2002 Palynology of the deglaciation sequence represented by the Lower Permian Rahab and Lower Gharif members, Oman. *American Association of Stratigraphic Palynologists Contribution Series, 40: 1-32.*

STEPHENSON, M.H., OSTERLOFF, P.L., and FILATOFF, J., 2003. Integrated palynological biozonation of the Permian of Saudi Arabia and Oman: progress and problems. *GeoArabia, 8: 467-496.*

STEPHENSON, M.H., ANGIOLINI, L., LENG, M.J.,

2007 The Early Permian fossil record of Gondwana and its relationship to deglaciation: a review. *In: Williams, M., Haywood, A.M., Gregory, F.J., and Schmidt, D.N., (eds.), Deep-Time Perspectives on Climate Change: Marrying the Signal from Computer Models and Biological Proxies. The Micropalaeontological Society, Special Publications. The Geological Society, London, pp. 169–189.*

STEPHENSON, M.H., AL RAWAHI, A., CASEY, B.,

2008 Correlation of the Al Khlata Formation in the Mukhaizna Field, Oman, based on a new downhole, cuttings-based palynostratigraphic scheme. *GeoArabia, 13: 15-34.*

STOLLHOFEN, H., STANISTREET, I.G., BANGERT, B., and GRILL, H.

2000 Tuffs, tectonism and glacially related sea-level changes, Carboniferous-Permian, southern Namibia. *Palaeogeography, Palaeoclimatology, Palaeoecology*, 161: 127-150.

STOLLHOFEN, H., WERNER, M., STANISTREET, I.G., ARMSTRONG, R. A.

2008 Single-zircon U-Pb dating of Carboniferous-Permian tuffs, Namibia, and the intercontinental deglaciation cycle framework. *In: Fielding, C.R., Frank, T.D., Isbell, J.L. (Eds.), Resolving the Late Paleozoic Ice Age in Time and Space. Geological Society of America Special Paper 441: 83-96.*

TIWARI, R.S., and SINGH, V.,

1981 Morphographic study of some dispersed trilete miospores (Sub-Infraturma-Varitrileti) from the Lower Gondwana of India. *Palaeobotanist*, 27: 253-296.

del VERGEL, M. M.,

1993 Palinoestratigrafía de la secuencia Neopalaeozoica de la Cuenca Chacoparanense, Argentina, 12th Congrès International de la Stratigraphie et Géologie du Carbonifère et Permien: *Compte Rendus*, 1: 201-212.

VIJAYA,

1994 Advent of Gondwana deposition on Indian Peninsula: a palynological reflection and relationship. Ninth International Gondwana Symposium, Hyderabad, India, January 1994, pp. 283-298.

VISSER, J.N.J.,

1997 Deglaciation sequences in the Permo-Carboniferous Karoo and Kalahari basins of southern Africa: a tool in the analysis of cyclic glaciomarine basin fills. *Sedimentology*, 44: 507-521.

WOPFNER, H.,

1999 The Early Permian deglaciation event between East Africa and northwestern Australia. *Journal of African Earth Sciences*, 29: 77-90.

WOPFNER, H., and CASSHYAP, S.M.,

1997 Transition from freezing to subtropical climates in the Permo-Carboniferous of Afro-Arabia and India. In: Martini, I.P. (ed.) *Late glacial and postglacial environmental changes*, OUP, Oxford, pp. 192-212.

Figure Captions

Text-Fig. 1 Chronostratigraphy of the Pennsylvanian to Cisuralian, after Gradstein et al. (2004) and Ramezani et al. (2007).

Text-Fig. 2 Location of Ganigobis.

Text-Fig. 3 Deglaciation sequences (DS) of the Dwyka Group, after Stollhofen et al. (2000).

Text-Fig. 4 Sketches of sections north of Ganigobis at two locations 25°48.621' S,

18°00.340' E and 25°48.743' S, 18°00.477' E, and a composite section showing positions of samples. Asterisk shows ash layer dated at 302.0 ±3.0 Ma.

Text-Fig. 5 A Section at 25°48.743' S, 18°00.477' E. Cliff is approximately 9 m high. Inset B shows prominent light coloured Set II ash layers of Bangert (2000), approximately 20 cm apart. The upper ash layer, IIb, gave a SHRIMP-based age of 302.0 ±3.0 Ma.

PLATE 1

The locations of specimens are given first by England Finder reference and then by slide code; dimensions of the longest axis of each specimen are also given individually. Slides are stored in the Micropaleontology Collection of Petroleum Development Oman, PO Box 81, Muscat 113, Sultanate of Oman.

1. *Converrucosisporites confluens*, F44, A, 54 µm, proximal focus.
2. *Converrucosisporites confluens*, F44, A, 54 µm, distal focus.
3. *Converrucosisporites confluens*, Q60/2, 50 µm, distal focus.
4. *Brevitriletes cornutus*, S45/1, A, 35 µm.
5. *Converrucosisporites confluens*, J39/4, A, 55 µm, distal focus.
6. *Converrucosisporites confluens*, J39/4, A, 55 µm, proximal focus.
7. *Deusilites tentus*, M44/3, A, 80 µm.
8. *Converrucosisporites confluens*, M42/3, A, 36 µm, proximal focus.

9. *Alisporites indarraensis*, M55, A, 60 μ m.
10. *Alisporites indarraensis*, T36/1, A, 50 μ m.
11. *Microbaculispora tentula*, X50/1, A, 35 μ m.
12. *Alisporites indarraensis*, T36/2, A, 50 μ m.
13. *Protohaploxypinus limpidus*, F57/3, A, 68 μ m.
14. *Cycadopites cymbatus*, R35/1, A, 63 μ m.
15. *Lophotriletes sparsus*, F32, A, 38 μ m.

PLATE 2

1. *Vittatina* sp., H52/2, A, 50 μ m.
2. *Horriditriletes ramosus*, K40/2, A, 30 μ m.
3. *Horriditriletes uruguaiensis*, R34/1, 35 μ m.
4. *Microbaculispora tentula*, W48/1, A, 35 μ m.
5. *Deusilites tentus*, W47/1, A, 85 μ m.
6. *Horriditriletes tereteangulatus*, N33, A, 35 μ m.
7. *Cristatisporites* spp., F44, B, 44 μ m, distal focus.
8. *Cristatisporites* spp., F44, B, 44 μ m, proximal focus.

9. *Leiotriletes directus*, N47, B, 50 μm .
10. *Alisporites indarraensis*, M55, A, 60 μm .
11. *Striasulcites tectus*, J61, F, 38 μm .
12. *Alisporites indarraensis*, L50/4, B, 50 μm .
13. *Alisporites indarraensis*, Z46/3, B, 47 μm .
14. *Vallatisporites arcuatus*, D38/2, 53 μm , distal focus.
15. *Vallatisporites arcuatus*, D38/2, 53 μm , proximal focus.

APPENDIX 1 Species author citations

Alisporites indarraensis Segroves 1969

Brevitriletes cornutus (Balme & Hennelly 1956) Backhouse 1991

Caheniasaccites ovatus Bose & Kar 1966

Converrucosisporites confluens (Archangelsky & Gamero 1979) Playford & Dino
2002

Converrucosisporites grandegrulatus (Anderson 1977) Lindström 1995

Cycadopites cymbatus (Balme & Hennelly 1956) Segroves 1970

Deusilites tentus Hemer & Nygreen 1967

Horriditriletes ramosus (Balme & Hennelly 1956) Bharadwaj & Salujah 1964

Horriditriletes tereteangulatus (Balme & Hennelly 1956) Backhouse 1991

Horriditriletes uruguiensis (Marques-Toigo 1974) Archangelsky & Gamarro 1979

Leiotriletes directus Balme & Hennelly 1956

Lophotriletes sparsus Singh 1964

Lundbladispora braziliensis (Pant & Srivastava 1965) Marques-Toigo & Pons 1976

Microbaculispora tentula Tiwari 1965

Protohaploxypinus limpidus (Balme & Hennelly 1955) Balme & Playford 1967

Striasulcites tectus Venkatachala & Kar 1968

Striatoabieites multistriatus (Balme & Hennelly 1955) Hart 1964

Vallatisporites arcuatus (Marques-Toigo 1974) Archangelsky & Gamarro 1979

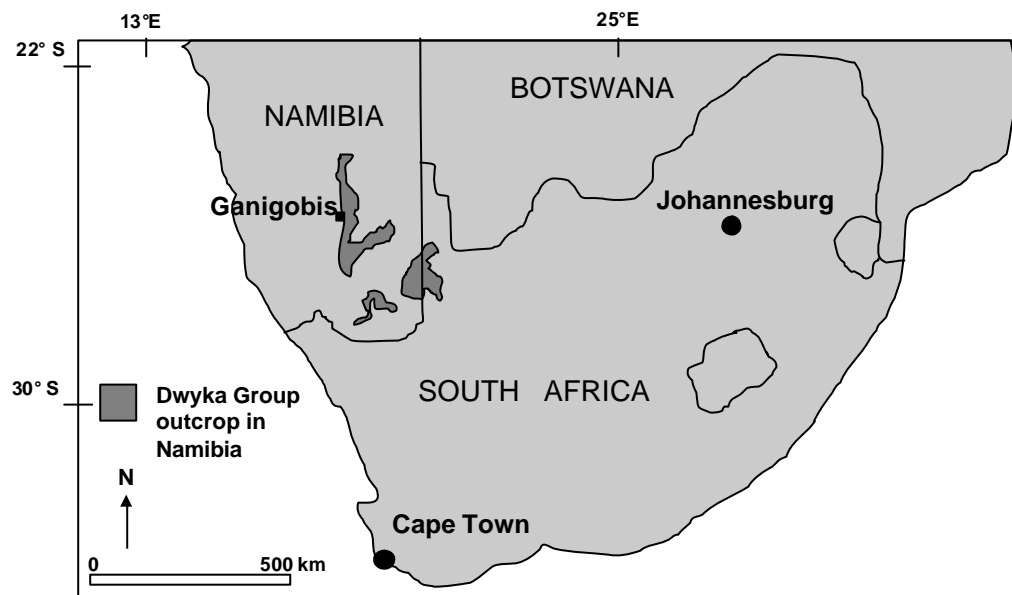
Biopic:

MICHAEL H. (MIKE) STEPHENSON is Head of Science (Energy) at the British Geological Survey (BGS), Nottingham, United Kingdom. His education has included a BSc in geology from Imperial College London, an MSc and PhD in palynology from the University of Sheffield, and various postgraduate teaching qualifications. Mike's scientific work is mainly concerned with the Paleozoic stratigraphy of

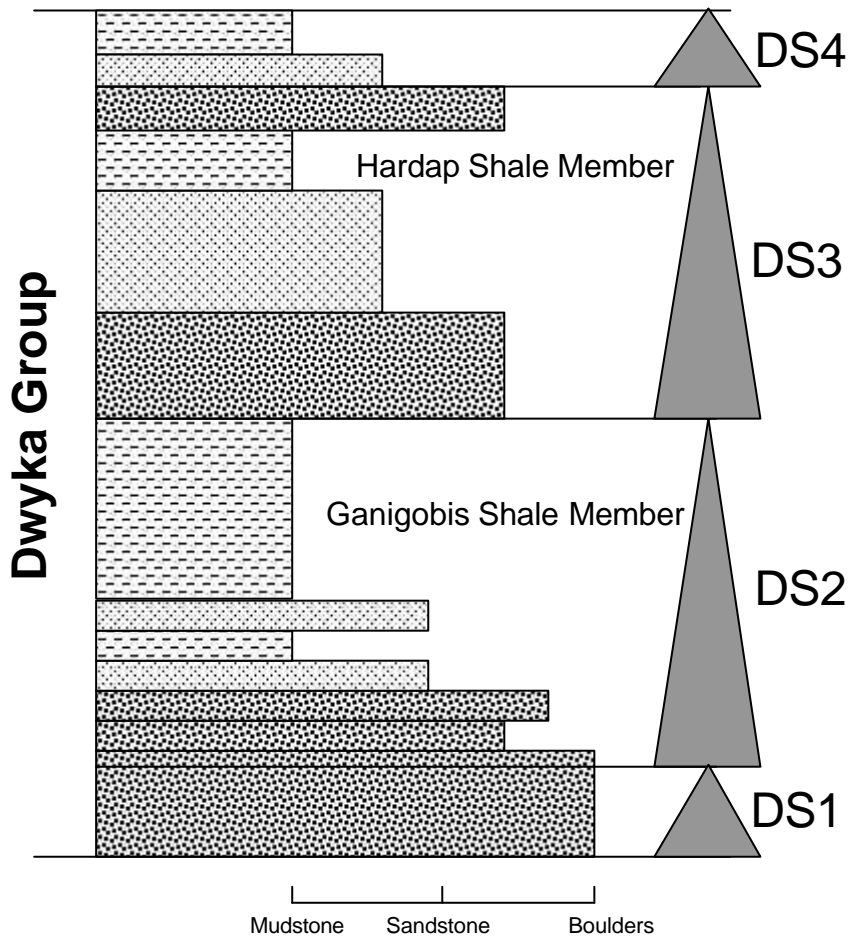
Arabia, and he has published a number of papers on this region as well as working extensively as a consultant for oil companies in the area. Mike is also involved in computing applications in stratigraphy, and the paleoecology, palynostratigraphy, and sedimentology of the Paleozoic of Africa, Australia, and northwest Europe. He has also published on the Paleozoic of Ireland, Scotland, and southern Africa. Mike is a member of AASP and the Petroleum Exploration Society of Great Britain (PESGB), was Secretary-General of the Commission Internationale de Microflore du Paléozoïque (CIMP) between 2002 and 2008, and is presently Editor-in-Chief for paleopalynology of the *Review of Palaeobotany and Palynology*.

Epoch	Age
Cisuralian	Sterlitamakian
	Sakmarian ----- 290 Ma
	Tastubian
	295 Ma
	Asselian
	298.9 +0.31/-0.15 Ma
Pennsylvanian	Gzhelian
	304 Ma
	Kazimovian

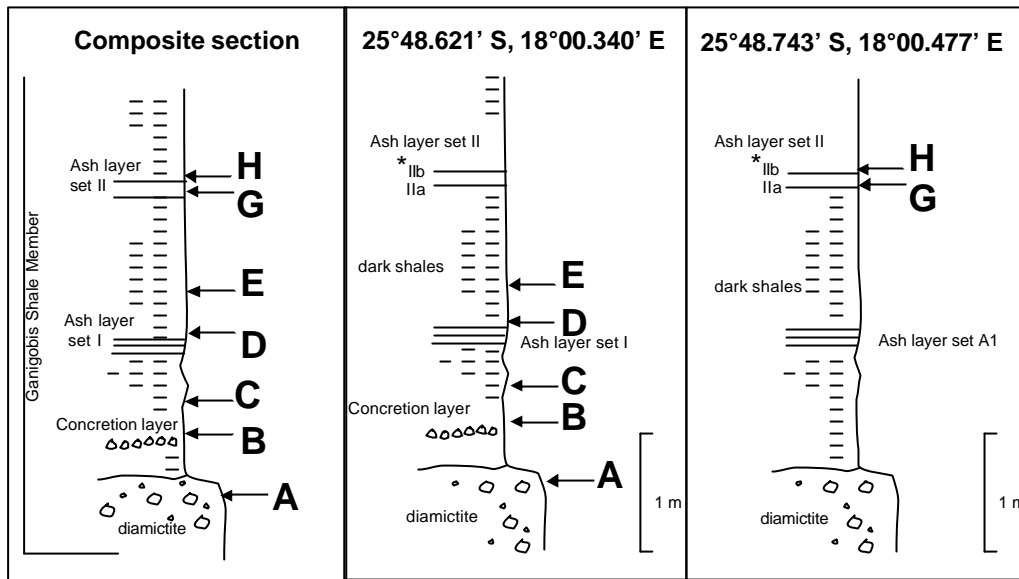
Text-Fig 1



Text Fig 2



Text fig 3



Text Fig 4



Fig 5




Plate 1




Plate 2