

# A phytosociological study of a lowland forest at the Tesso Nilo National Park, Riau

PURWANINGSIH<sup>1</sup>, KUSWATA KARTAWINATA<sup>2,3,\*</sup>

<sup>1</sup>Formerly at the Botany Division, Research Center for Biology, Indonesian Institute of Sciences (LIPI).

<sup>2</sup>Integrative Research Center, the Field Museum of Natural History, 1400 Lake Shore Drive, Chicago, IL 60605, USA.

<sup>3</sup>The Indonesian Biological Society (Perhimpunan Biologi Indonesia), Bogor, Indonesia.

Corresponding author: [kkartawinata@gmail.com](mailto:kkartawinata@gmail.com)

Submitted 27 January 2022; Accepted 17 March 2022

## ABSTRACT

A phytosociological study of a lowland forest was carried out at the Tesso Nilo National Park (TNNP), Riau. The objective of the study was to obtain quantitative data on the floristic composition and structure of the above-mentioned lowland forest. By establishing a plot of 1.0 ha, the quadrat method was used to collect the data. We recorded a total of 1,303 individuals of trees and saplings with diameters  $\geq 2$  cm, comprising 304 species, 153 genera, and 62 families. Using the dominance and density of two tree species, the forest community in the plot can be designated as *Sloetia elongata-Pimelodendron griffithianum* Association. The species sharing the dominance were *Sloetia elongata* (Importance Value, IV = 14.43), *Pimelodendron griffithianum* (IV = 6.17), *Santiria laevigata* (IV = 5.45) and *Xylopia caudata* (IV = 5.17). Diameter records showed that 80% of trees in the plot were dominated by small individuals with diameters between 10-30 cm. Trees with diameters  $> 30$  cm were *Dracaena* cf. *porteri* (diam. 75.6 cm), *Artocarpus elasticus* (63.3 cm), and *Ctenolophon parviflorus* (62.1 cm). Dipterocarp species was not important since they contributed only 4%, while non-dipterocarps shared 96% comprising 61 families. The highest basal area was shared by nine species, including one dipterocarp, *Shorea leprosula*. Several dipterocarp species occurring in TNNP have been listed in the IUCN Red List of Threatened Species, including *Anisoptera megistocarpa*, *Hopea ferruginea*, *Hopea pachycarpa*, *Shorea atrinervosa*, *Shorea faguetiana*, *Shorea lepidota* and *Vatica gamosepala*. The presence of a large number of small trees and a few large trees indicated that the forest in the plot was regenerating after heavy disturbances. Regenerating species were divided into five categories, in which 13 species were regenerating well with *Sloetia elongata* being the best regenerating species while dipterocarps were represented by *Shorea acuminata*. The occurrence of the majority of trees with a height of  $< 20$  m further confirmed the dynamic status of the forest. The importance of primary and secondary forests in TNNP was discussed. Restoration to the original forest was recommended by planting primary forest species, including endemic, rare, and endangered tree species.

## ABSTRAK

Penelitian fitososiologi di hutan pamah dilakukan di Taman Nasional Tesso Nilo (TNTN), Riau, dengan tujuan untuk memperoleh data kuantitatif tentang komposisi floristik dan struktur hutan pamah tersebut. Penelitian ini menggunakan metode kuadrat dengan membuat petak seluas 1.0 ha. Studi ini mencatat 1.303 individu pohon dan anakan, yang terdiri atas 304 spesies, 153 marga dan 62 suku. Dengan menggunakan kerapatan dan dominansi dua spesies, komunitas hutan dalam plot dapat dinamakan *Asosiasi Sloetia elongata-Pimelodendron griffithianum*. Spesies yang berbagi dominansi adalah *Sloetia elongata* (NP/Nilai Penting = 14.43), *Pimelodendron griffithianum griffithianum* (NP = 6.17), *Santiria laevigata* (NP = 5.45) dan *Xylopia caudata* (5.17). Spesies *Dipterocarpaceae* tidak berperan penting karena hanya menyumbang 4% dan spesies nir-*Dipterocarpaceae* 96%, yang mencakup 61 suku. Beberapa spesies *Dipterocarpaceae* yang terdapat di TNTN terdaftar dalam *IUCN Red List of Threatened Species*, termasuk *Anisoptera megistocarpa*, *Hopea ferruginea*, *Hopea pachycarpa*, *Shorea atrinervosa*, *Shorea faguetiana*, *Shorea lepidota* dan *Vatica gamosepala*. Data diameter pohon menunjukkan bahwa 80% pohon didominasi oleh individu kecil dengan diameter 10-30 cm. Pohon dengan diameter besar  $> 30$  cm adalah *Dracaena* cf. *porteri* (diameter 75,6 cm), *Artocarpus elasticus* (63,3 cm) dan *Ctenolophon parviflorus* (62,1 cm). Kehadiran sejumlah besar pohon kecil dan beberapa pohon dengan diameter besar dalam plot menunjukkan bahwa hutan dalam plot tersebut beregenerasi setelah terjadi berbagai gangguan. Kehadiran mayoritas pohon dengan ketinggian  $< 20$  m menguatkan lebih lanjut status dinamika hutan. Hutan primer dan hutan sekunder di TNTN sebagai kawasan penting untuk konservasi dibahas. Restorasi ekologi untuk pemulihan kembali ke hutan yang mirip aslinya direkomendasikan melalui penanaman spesies hutan primer, termasuk spesies endemik, langka dan terancam punah.

**Keywords:** conservation, lowland forest, national park, regeneration, restoration, species diversity, structure

## INTRODUCTION

Sumatra is one of the larger islands in Indonesia and its lowland tropical forest cover constitutes an important center for plant species and the distribution for many families and genera within the Malesian archipelago (Kartawinata, 2013; Whitmore, 1986). Yet, large areas

of the forests have not been investigated. The forest in Sumatra is characterized by tall canopy trees dominated by dipterocarp species. Floristically, the forest of Sumatra remains relatively unknown (Laumonier, 1990). Scattered studies on vegetation, mainly forests, have been conducted in various parts of Sumatra, mainly in the

national parks and other protected areas. They have been reviewed by Anas et al (2019) and Rahmah et al (2016). The forests in Sumatra are the habitat of many species of flora, fauna, including several endangered species, such as tigers, elephants, rhinos, and orangutans.

During the last five decades the dipterocarp forests in Indonesia, including Sumatra, have experienced heavy disturbances, particularly extensive logging and conversion into oil palm plantations, mines, and industrial timber estates (Kartawinata, 2005; Kartawinata et al, 2008). At present, the remaining relatively intact, undisturbed primary forests occur on the lowland hills and montane forests of the interior of the island, with much of them are located in national parks, conservation areas, and protected forests. Degradation and loss of tropical forests have progressed rapidly. The Riau province is one of the areas on Sumatra that has seen rapid changes in land use over the last few decades. Mining, oil palm plantations, large-scale pulp and paper industry, and wood processing plants have transformed the province through the extraction of natural resources. Although beneficent for the economy, that have exerted extensive pressure on natural resource management efforts (Sargeant, 2001; Sheil et al, 2009). Conservation is thereby urgently needed. The region has the highest rank on lowland forest biodiversity and is one of the last habitats for the threatened Sumatran elephants (Gillison, 2001). Deforestation is a major cause of biological diversity loss and is of significant global concern (Wilson, 1988; Laurance, 2007) as it is estimated that more than half of the known terrestrial plant and animal species live in the forests (Millenium Ecosystem Assessment, 2005).

The Tesso Nilo National Park (TNNP), with an area of 190,000 ha, is one of the sites in Sumatra containing lowland forests (Prawiradilaga et al, 2014). With the TNNP forest exploited since 1979, immense adverse impacts have affected the national park's ecological balance and biodiversity.

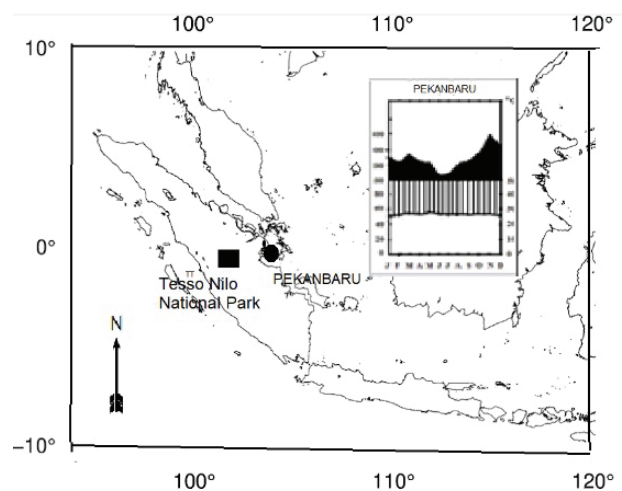
The purpose of this study was to obtain quantitative data on the floristic composition and structure of a lowland forest in Riau, particularly TNNP. To date, such a study has not been conducted much in the area. The study focused on the descriptions of forests in terms of key structural parameters, species richness, relative abundance patterns, and family composition. These data are important for their many purposes, including measuring conservation suitability and priorities, for knowing the equilibrium conditions of forest communities, for explaining interactions within and between species, for predicting trends in the future composition of stands (Whittaker, 1974; Keel et al, 1993), for the provision of basic data for ecological restoration, for documenting tree flora, for analyzing species distribution patterns and for defining ecological classifications for forest mapping purposes.

## METHODS

### Species Composition

The TNNP is located  $\pm 60$  km from Pekanbaru, in Indragiri Hulu, Segati, Pelalawan Regency, Riau Province, with a range of altitudes from 100-200 m asl (above sea level) (Figure 1). It is situated at the coordinates of  $0^{\circ} 0'5.1''$  -  $0^{\circ} 14'56''$  South and  $101^{\circ} 31'14.6''$  -  $101^{\circ} 52'1.9''$  East. The topography is relatively flat. TNNP is located adjacent to Kerumutan Wildlife Park to the east, Bukit Rimbang Nature Reserve to the west, Bukit Tiga Puluh National Park to the southeast, and Kerinci Seblat National Park to the south. The forest consists of mixed dipterocarp stands, dominated by large trees of *Dipterocarpaceae*, *Moraceae*, *Annonaceae*, and *Anacardiaceae*. Gillison (2001) indicated a high plant species diversity in TNNP, whereby in plots of 1,800 m<sup>2</sup> he recorded 900 species, 267 genera, and 238 vascular plants. Audley-Charles (1987) and Hamilton (1979) have described the geological and vegetation histories of Sumatra. Gillison (2002) recorded that under the USDA soil classification system, the soils in TNNP were listed as Haplochemists and Paleodults, and ranged from swampy peats to dryland with elevation from 25-100 m asl, with peat of varying thickness overlaid by sands and sandy clays.

The climate of the central region of eastern Sumatra is super wet, with an annual rainfall of 2,000-3,000 mm (Gillison, 2001). Climatically TNNP belongs to the rainfall type C described by Schmidt & Ferguson (1951). The nearest rainfall station at Pekanbaru (9 m asl) showed a mean annual rainfall of 2,870 mm (Figure 1), with two months of slightly dry period in June-July and ten-month of wet period in August-May. The mean monthly rainfall is  $>200$  mm with highest in January



**Figure 1.** A map of the study site at Tesso Nilo National Park and a climate diagram for the meteorological station at Pekanbaru. The climate diagram shows the overwet climate with a slightly dry period in July (110 mm) and August (120 mm) and the ten-month wetter period in September-June with mean monthly rainfall  $> 1120$  mm.

(400 mm). The mean temperature is between 26.2 °C to 32.5 °C, with only slight variation in average daily temperature.

### Data Collection and Analysis

Field sampling was carried out in a lowland forest at the TNNP, using the quadrat method (Cox, 1967; Mueller-Dombois & Ellenberg, 1974, 2016). Plot size of 1 ha (100 m x 100 m) was selected to fit the topography. The plot was further divided into 100 subplots of 10 m x 10 m each. Within each subplot, trees with DBH (Diameter at Breast Height)  $\geq$  2 cm were counted and identified, and their positions recorded. Their diameters were measured, and their bole heights and tree heights were estimated. A forest profile diagram was constructed from a strip of 10 m x 50 m nested within the plot. Voucher specimens were collected and identified at the Herbarium Bogoriense, Center for Research in Biology, LIPI (now BRIN) Cibinong.

Definition and calculation of density, frequency, and dominance followed Cox (1967), Mueller-Dombois & Ellenberg (1974, 2016), and Rahmah et al (2016). Density is defined as the number of individuals per unit area obtained by counting individuals within subplots. The number of individuals per species is later calculated for one hectare. The Relative Density (RD) for each species is calculated using the following formula:

$$RD = \frac{\text{the number of individuals of a species}}{\text{the total number of individuals}} \times 100\%$$

Frequency is defined as the number of times a species occur in a given number of subplots within the plot and is expressed as a percentage of the total number of subplots. The Relative Frequency (RF) for each species is calculated using the following formula:

$$RF = \frac{\text{the frequency of a species}}{\text{the sum of the frequency of all species}} \times 100\%$$

Dominance for trees is defined as the stem cover, which is the same as the basal area. The basal area (BA) is obtained with the formula:

$$BA = (1/2d)^2 \times \pi$$

where d stands for diameter. The Relative Dominance (RD<sub>0</sub>) is obtained with the following formula:

$$RD_0 = \frac{\text{the dominance of a species}}{\text{the dominance of all species}} \times 100\%$$

The sum of density, frequency, and dominance is later used to indicate the importance of a species in the plot and this can be done only if they are expressed in terms of relative values. The Importance Value will then be computed with the formula:

$$IV = RD + RF + RD_0$$

## RESULTS

### Species composition

General observation showed that the forest at TNNP was relatively still in good condition as indicated by the occurrence of many primary forest species, including those of *Lauraceae*, *Dipterocarpaceae*, *Sapindaceae*, *Sapotaceae*, *Myristicaceae*, and *Burseraceae*. Further analysis, refers to Airy-Shaw (1975), Berg et al (2006), Keßler et al (2000), Whitmore (1986) shows that of 195 tree species recorded (Table 1) we identified 63 (32.3%) of them are secondary forest species (printed in boldface in Appendix 1). *Artocarpus heterophyllus*, *Pternandra galeata*, and *Scaphium macropodum* were secondary species with the highest Basal Area (Table 2), while *Artocarpus elasticus*, *Artocarpus scortechinii*, *Borassus cf. flabellifer*, and *Sloetia elongata* were four of the ten tree species with high Importance Value, *Sloetia elongata* having the highest (Table 3).

In the one-hectare plot, we recorded 1,303 individuals (diameter  $\geq$  2 cm) with a total basal area of 27.01 m<sup>2</sup>, representing 304 tree species, 153 genera, and 62 families (Appendix 1, Table 1). They included 15 species of *Dipterocarpaceae*, but their density and frequency were low (Appendix 1): *Anisoptera megistocarpa*, *Hopea dryobalanoides*, *Hopea ferruginea*, *Hopea pachycarpa*, *Parashorea malaanonan*, *Shorea acuminata*, *Shorea atrinervosa*, *Shorea faguetiana*, *Shorea lepidota*, *Shorea leprosula*, *Shorea macroptera*, *Shorea parvifolia*, *Shorea retinodes*, *Vatica pauciflora*, and *Vatica ridleyana*.

Table 2 showed that big tree species with the highest mean basal area were *Dracaena cf. porteri* (mean BA= 0.32 m<sup>2</sup>) and *Mangifera longipetiolata* (0.23 m<sup>2</sup>). *Ctenolophon parvifolius* (0.20 m<sup>2</sup>) was represented by two trees, and *Kokoona ochracea* (0.20 m<sup>2</sup>) by one tree. *Dipterocarpaceae* was only represented by one big tree (*Shorea lepidota*) with a BA of 0.13 m<sup>2</sup>.

Table 3 shows nine tree species with the highest IV and D in the plot. The data for IV and D are presented in Appendix 1. Based on IV the tree species could be classified into the following categories: (1) jointly dominant tree species with IV of 04.00-17.03, comprising nine species; (2) less important tree species with IV of 1.1-3.9, comprising 54 species; and (3) least important tree species with IV of  $\leq$  1.0. Among the jointly dominant species in category 1, *Sloetia elongata*, a secondary forest species, was the most prevalent, as indicated by IV of 17.09, while the rest of the group had low IV, ranging from 4.05 to 7.19.

Table 4 shows ten families with importance value  $>$ 10, along with the number of species, density, and basal area. *Burseraceae*, *Dipterocarpaceae*, and *Moraceae* were the dominant families, and they have the highest importance value, density, and basal area. Large families containing many species were *Phyllanthaceae* (19), *Myristicaceae* (18), *Fabaceae* (17), and *Dipterocarpaceae* (16). The most common

families were *Burseraceae* (15) and *Dipterocarpaceae* (45). 4%, while the non-dipterocarp (61 families) reached 96%. The contribution of the *Dipterocarpaceae* species was only 96%.

**Table 1.** Vegetation characteristics of the plot at the TNNP.

Status	No. of species	No. of illegally traded individuals
Not protected, no harvest quotas	68	3,884
Not protected, exceeded harvest quotas	3	4,423
Protected	13	279*
<b>TOTAL</b>	<b>84</b>	<b>8,586</b>

**Table 2.** Species with the highest mean BA in one-hectare forest plot at the TNNP.

Species	Family	Density	Mean BA
<i>Dracaena cf. porteri</i>	<i>Asparagaceae</i>	2	0.32
<i>Ormosia sumatrana</i>	<i>Fabaceae</i>	1	0.16
<i>Knema conferta</i>	<i>Myristicaceae</i>	1	0.15
<i>Castanopsis rhamnifolia</i>	<i>Fagaceae</i>	2	0.14
<i>Shorea lepidota</i>	<i>Dipterocarpaceae</i>	1	0.13
<i>Scaphium macropodum</i>	<i>Malvaceae</i>	1	0.13
<i>Artocarpus heterophyllus</i>	<i>Moraceae</i>	3	0.11
<i>Litsea tomentosa</i>	<i>Lauraceae</i>	1	0.11
<i>Pternandra galeata</i>	<i>Melastomataceae</i>	1	0.10

**Table 3.** Tree species with highest Importance Value (IV) and Density in one hectare forest plot at the TNNP.

Species	Family	D	IV
<i>Sloetia elongata</i>	<i>Moraceae</i>	30	17.03
<i>Pimelodendron griffithianum</i>	<i>Euphorbiaceae</i>	15	07.19
<i>Artocarpus elasticus</i>	<i>Moraceae</i>	10	06.19
<i>Santiria laevigata</i>	<i>Burseraceae</i>	7	06.13
<i>Artocarpus scortechinii</i>	<i>Moraceae</i>	9	06.02
<i>Xerospermum noronhianum</i>	<i>Sapindaceae</i>	10	00.40
<i>Horsfieldia polyspherula</i>	<i>Myristicaceae</i>	11	05.09
<i>Borassus cf. flabellifer</i>	<i>Arecaceae</i>	7	04.54
<i>Santiria oblongifolia</i>	<i>Burseraceae</i>	8	04.05

The tree species regeneration could be reflected in the number of saplings recorded in the plot and could be classified into five categories (Appendix 2). Group 1 (Appendix 2) consisted of 13 species with very good regeneration as indicated by sapling density of 10-28 individuals/ha. *Sloetia elongata*, a secondary forest species with 28 individuals/ha was regenerating well. The regeneration of dipterocarp species was very poor. Of the 16 species present in the plot, only *Shorea macroptera*

was registered in Group 1 (Appendix 2). There was only one species (*Hopea pachycarpa*) in Group 2 (Appendix 2), 11 species (*Anisoptera megistocarpa*, *Hopea dryobalanoides*, *Hopea ferruginea*, *Parashorea malaanonan*, *Shorea atrinervosa*, *Shorea faguetiana*, *Shorea leprosula*, *Shorea parvifolia*, *Shorea retinodes*, *Vatica pauciflora*, and *Vatica ridleyana*) in Group 3 (Appendix 2), one species (*Shorea lepidota*) in Group 4 (Appendix 2), and none in Group 5 (Appendix 2).

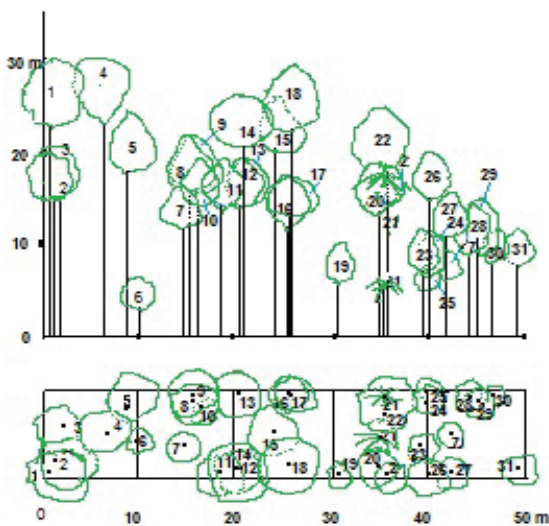
**Structure**

The structure of a forest can be indicated by its stratification (vertical distribution), individual distribution, and abundance of each plant species (Kershaw, 1964). Figure 2 shows the vertical and lateral distribution of the trees species presented in a profile diagram that was constructed from a strip of 10 m x 50

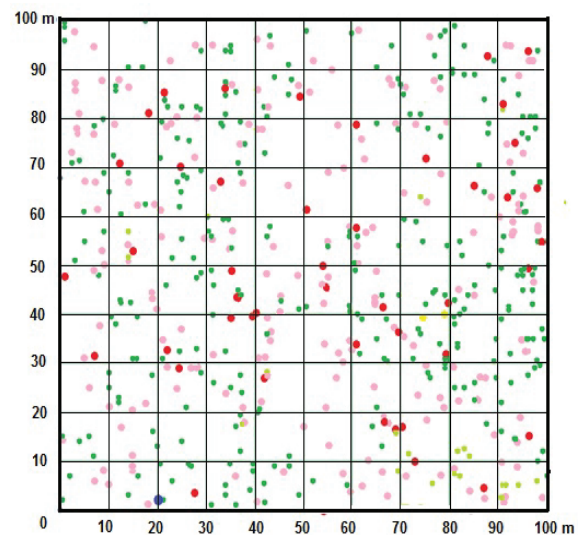
m nested within the plot, while Figure 3 indicates the tree distribution on the ground in the plot. The vertical distribution of trees in the entire plot consisted of three (3) layers. Layer A (top layer) was 35-45 meters in height. It was composed of 48 trees, 37 species, and 24 families, which were the primary forest species,

**Table 4.** Ten families with Importance Value > 10, Density and Basal Area in a lowland forest at Tesso Nilo National Park.

Family	Number of species	Density (individuals/h a)	Basal Area (m <sup>2</sup> )	Family Importance Value
<i>Moraceae</i>	7	88	3.58	25.38
<i>Burseraceae</i>	14	115	2.30	24.14
<i>Dipterocarpaceae</i>	16	102	2.35	22.74
<i>Myristicaceae</i>	18	82	1.44	17.08
<i>Phyllanthaceae</i>	19	83	0.97	15.63
<i>Myrtaceae</i>	13	57	1.36	14.25
<i>Sapindaceae</i>	9	70	0.87	13.02
<i>Annonaceae</i>	13	61	0.81	12.22
<i>Fabaceae</i>	17	59	0.90	11.78
<i>Lauraceae</i>	14	45	1.05	11.15
<i>Euphorbiaceae</i>	8	47	0.81	10.52



**Figure 2.** Profile diagram of forest in the plot. 1. *Hopea ferruginea*, 2. *Syzygium fastigiatum*, 3. *Urophyllum arboreum*, 4. *Hydnocarpus polypetalus*, 5. *Endiandra macrophylla*, 6. *Pternandra galeata*, 7. *Calophyllum macrocarpum*, 8. *Trigonastrium hypoleucum*, 10. *Canarium littorale*, 11. *Pimelodendron griffithianum*, 12. *Canarium pilosum*, 13. *Porterandia anisophylla*, 14. *Dracaena cf. porteri*, 15. *Dacryodes rostrata*, 16. *Nephelium cuspidatum*, 17. *Parashorea malaanonan*, 18. *Baccaurea minor*, 19. *Mesua ferrea*, 20. *Maasia hypoleuca*, 21. *Oncosperma tigillarum*, 22. *Xylopia malayana*, 23. *Notaphoebe umbelliflora*, 24. *Triomma malaccensis*, 25. *Gymnacranthera forbesii*, 26. *Artocarpus scortechinii*, 27. *Garcinia maingayi*, 28. *Drypetes longifolia*, 29. *Dyera polypetala*, 30. *Syzygium hemsleyana*, 31. *Symplocos rubiginosa*.



**Figure 3.** Map of all trees ≥ 10 cm dbh in the study plot at the Tesso Nilo National Park.

Legend:

- = 10.0-20.0 dbh
- = 30.0-40.0 ;
- = 50.0-60.0 ;
- = 70.0-80.0

including *Alseodaphne oblanceolata*, *Diospyros pyrrocarpa*, *Hopea dryobalanoides*, *Hopea ferruginea*, *Kokoona ochracea*, *Pouteria malaccensis*, *Santiria laevigata*, *Shorea ferruginea*, *Shorea lepidota*, and *Triomma malaccensis*. Layer B with the height of 20-30 m consisted of 148 species and 47 families, including 12 species of *Dipterocarpaceae* (30 trees), seven species of *Moraceae* (30 trees, of which 16 trees were *Sloetia elongata*), *Santiria spp.* (16 trees), *Xerospermum spp.* (13 trees) and *Xylopia caudata* (11 trees). Tree species in the layer with height <25 m constituted the largest share of the species in the plot. The above-mentioned canopy layers of trees reflected the structure of tropical forests and a common pattern of the dynamic process (Ogawa et al., 1965). The largest number of individuals in the plot (80 %) was occupied by small trees (10-20 cm).

## DISCUSSION

The species composition of the forest in the plot did not represent a typical undisturbed lowland forest of Sumatra. The structure, composition, and regeneration indicated that the forest had experienced various disturbances, including selective logging and harvesting by local inhabitants from the nearby villages. They frequent the forest and cut trees, which resulted in the formation of the open forest canopy. Dipterocarp species were not important as they contributed only 4% to the community, while non-dipterocarps, comprising 61 families, share 96 %. Using the dominance and density (Mueller-Dombois & Ellenberg, 1974, 2016) of the two tree species (Table 3), the forest community in the plot can be designated as ***Sloetia elongata-Pimelodendron griffithianum Association***.

Table 5 shows that the number of tree species in the present plot was comparable to those in many sites in the lowland forests of Sumatra, which were all secondary forests. It was lower than those in the Batang Gadis National Park, Ketambe, and Rimbo Panti, which were lowland primary forests. In addition to the data on regeneration in Appendix 2, our qualitative observations showed that tree regeneration took place under gaps, and the kind and density of seedlings and saplings present varied with gap size, as observed in various tropical forests elsewhere (Brokaw, 1985; Hartshorn, 1980; Poore, 1968; Runkle, 1981; Whitmore, 1984). This indicated that the forest at TNNP was disturbed lowland forest, particularly a result of human activities, including commercial selective logging and tree poaching as well as harvesting by local people. Such a situation has stimulated the development of mixed forest with a high proportion of secondary forest species. The secondary forest species amounted to 63 (32.3 %), as printed in boldface and listed in Appendix 1. The most prominent species was *Sloetia elongata* with the highest density and importance values, followed by *Artocarpus elasticus*, *Artocarpus scortechinii*, *Xerospermum noronhianum*, and *Borassus cf. flabellifer* (Table 3). These species could grow on open

sites in damaged forests as well as in small canopy gaps of primary and less disturbed forests. The occurrence of *Borassus cf. flabellifer*, a tree palm that is typically dominant in seasonally dry forests and savannas, in the wet rain forest (Kartawinata, 2013) might be questionable, but Eagleton (2016), in his review of the genus *Borassus* and *Corypha*, stressed that *Borassus flabellifer* occurs in Sumatra naturally.

The secondary forest species occurring in the plots belonged to many families and the families that contained the highest number of secondary forest species were *Euphorbiaceae* (5), *Moraceae* (6), and *Phyllanthaceae* (8). In Indonesia, they occurred in lowland to montane forests. The species of *Euphorbiaceae*, *Moraceae*, and *Phyllanthaceae* were dispersed by wind, birds and mammals (Berg & Corner, 2005; Berg et al, 2006; Pijl, 1982). These families can be found in the wet regions with altitudinal range of 0-1500 m asl, but they are particularly prominent in the lowland and they are very tolerant to direct solar radiation. They generally invade any open sites within and outside forests, even if mature tree individuals were present in the vicinity (Whitmore, 1984).

Because of various disturbances, the population of dipterocarp species, in general, has declined, and currently, in the plot, there were only 15 species with low density, basal area, and frequency (Appendix 1). Many species are becoming rare and threatened by extinction. Several dipterocarp species in TNNP have been listed in the IUCN Red List of Threatened Species, and they include *Anisoptera megistocarpa*, *Hopea ferruginea*, *Hopea pachycarpa*, *Shorea atrinervosa*, *Shorea faguetiana*, *Shorea lepidota*, *Vatica gamosepala*.

Most dipterocarp species were not regenerating well as shown in Appendix 2. They belonged to Group 3 (Appendix 2) and are of poorly regenerating species, and only two species, *Shorea acuminata*, and *Shorea macroptera*, occurred in Group 1 (Appendix 2) with very good regenerating species. Scarce and scattered big trees of diameters  $\geq 10$  cm with low regeneration and sparse structure reflected the heavily disturbed forest. Natural successions still took place but at a slow rate. Hence, the return of dipterocarp species to a population similar to that in an undisturbed forest would take a very long time. It is therefore recommended to enhance natural successions through ecological restoration by planting dipterocarp species, including the rare and threatened species, as well as non-dipterocarp species from the primary forests.

It should be noted that primary forest species of several families, including *Annonaceae*, *Dipterocarpaceae*, *Lauraceae*, *Myristica*, and *Sapindaceae* could reach large diameters. *Dracaena cf. porteri* could reach diameters of 70-80 cm, *Ctenolophon parvifolius* up to 60-70 cm, while *Hopea spp.*, *Mangifera longifolia*, *Shorea spp.*, and *Santiria laevigata* could reach 50-60 cm. Dipterocarp species with small diameters present in the high number

indicated that they were the remnants of trees left after forest cutting and they have not been able to regenerate well.

The high number of primary forest species with small diameters was related to the presence of gaps. Dominant species in primary forest that could grow in gaps of various sizes included *Canarium pilosum*, *Cinnamomum javanicum*, *Dacryodes rostrata*, *Horsfieldia polyspherula*, *Magnolia liliifera*, *Santiria griffithii*, *Santiria oblongifolia*, *Shorea acuminata*, *Shorea macroptera*, *Xylopia caudata* and *Syzygium fastigiatum*. The overall regeneration in all subplots was indicated by the presence of a relatively large number of individuals with diameters of  $\leq 20$  cm. The number of individuals in the diameter classes of 5-10 cm and 10-20 cm may be used to indicate the regeneration status of a forest stand (Mueller-Dombois & Ellenberg, 1974; Richards, 1996). The presence of a large majority of trees with height of  $< 20$  m (85 %) further confirmed the forest's dynamic status. There were only few trees with

heights  $> 20$  m (Figure 2). The percentage of trees with heights of 20-30 m was 11 % and those with heights  $> 30$  m were 4 %. The tree species with the highest basal areas were *Dracaena cf porteri* ( $0.32 \text{ m}^2$ ). The presence of large numbers of small trees and a small number of trees with large diameters in a forest stand showed that the forest was regenerating after disturbances.

Figure 2 shows the profile diagram of the forest in a strip of 10 m x 50 m nested within the plot at TNNP. It shows the vertical and lateral distribution of the tree species. Figure 3 indicates the tree distribution that were  $\geq 10$  cm dbh in the plot. It was noted that in the TNNP forest gaps were present. High number of primary species intermediates between sapling and emergent sizes suggested that opening of canopy took place and formed small natural gaps. In the field, it was difficult to separate these forest gaps since they were seldom distinguishable (Richards, 1964; Wyatt-Smith, 1963) and the change from one unit to another was gradual.

**Table 5.** Comparison of the number of tree species in selected plots in several sites in Sumatra

Site	Plot size (Ha)	Number of tree species	Source
Tesso Nilo National Park, Jambi	1.0	195	<b>Present study</b>
Bukit Duabelas National Park 1, Jambi	1.0	113	Rahmah et al, 2016
Bukit Duabelas National Park 2, Jambi	1.0	89	Anas et al, 2021
Harapan Rainforest, Jambi	1.0	96	Mansur et al, 2010
Sei Lapan, Leuseur National Park, Aceh	1.0	110	Ismayadi & Heriyanto, 2010
Ketambe 1 Leuseur National Park, Aceh	1.6	116	Abdulhadi et al, 1989
Sekundur, Leuser National Park, North Sumatra	2.0	133	Priatna et al, 2004
Batang Gadis National Park, North Sumatra	1.0	184	Kartawinata et al, 2004
Rimbo Panti (diam. $>5$ cm), West Sumatra	1.0	199	Yusuf et al, 2005

## CONCLUSION

The number of species in a one-hectare plot at TNNP, comprising 1,303 individuals of trees and saplings, represented by 304 species, 153 genera, and 62 families, should not be representative of the species composition of forests in the area. The plot did not even represent a minimal area, but it sufficiently illustrated the species richness of the forest locally. Floristically the forest was a poor community with low species richness and dipterocarp species were not dominant. Structurally the forest in the plot was regenerating and developing after being heavily disturbed. It was heterogeneous, in which the floristic composition consisted of primary and secondary forest species. The heterogeneity was reflected also by the very low frequency and density of the species. The forest has experienced changes in tree species dominance from dipterocarps to non-dipterocarps due to various human activities. One of many ways to manage and improve the park is to allow the disturbed forest of TNNP to develop naturally

following the processes of natural successions. This will lead to the formation of a forest similar to its original state. The rate of natural succession is very slow, but it could be accelerated and assisted by applying ecological restoration through planting tree species characteristics of the original undisturbed primary forests. In particular, rare and endemic species with multipurpose uses for the sustainable living of the indigenous communities and species with high conservation values, including species listed in the IUCN Red List, can be planted. Persistent species that would regenerate and can maintain themselves in the future were represented in almost all diameter classes in the forest, although with low density. Conservation and management of TNNP applying scientific principles should be supported by further research. Future research could cover basic aspects such as the structure and composition of forests over a wider area in the park to gain data and information on various biological and ecological characteristics, including

species distribution and variation in composition related to habitat factors.

## ACKNOWLEDGEMENT

We would like to convey our gratitude to Research Center for Biology (*Pusat Penelitian Biologi, LIPI*) and the WWF Indonesia, which provided support to the first author, Purwaningsih, to undertake the field study. We also thank the authority of the Tesso Nilo National Park, who provided various field facilities.

## REFERENCES

- Anas, A., Kartawinata, K., & Nisyawati. (2021). Composition and structure of a lowland forest in the Core Zone of the Bukit Duabelas National Park, Jambi, Indonesia. *Indonesian Journal of Applied Environmental Studies*, 2(1), 12-24.
- Ary-Shaw, H.K. (1975). *The Euphorbiaceae of Borneo*. Kew, London: Royal Botanic Gardens.
- Audley-Charles, M.G. (1987). Dispersal of Gondwana Land Relevance to Evolution of the Angiosperms. In T.C. Whitmore (Ed) *Biogeographical evolution of the Malay Archipelago*. Oxford, UK: Clarendon Press.
- Berg, C.C. & Corner, E.J.H. (2005). Moraceae (Ficeae). *Flora Malesiana Series I*, 17(2), 1-70.
- Berg, C.C., Corner, E.J.H. & Jarrett, F.M. 2006. Moraceae (genera other than Ficus). *Flora Malesiana Series I*, 17(1), 1-152.
- Brokaw, N.V.L. (1985). Gap-phase regeneration in tropical forest. *Ecology* 60: 682-687
- Cox, W.G. (1967). *Laboratory Manual of General Ecology*. Dubuque, Iowa, USA: Wm. C. Brown Company Publisher.
- Eagleton, G.E. (2016). Persistent pioneers: *Borassus* L. and *Corypha* L. in Malesia. *Biodiversitas*, 17(2), 716-732.
- Gillison, A.N. (2001). *Vegetation survey and habitat assessment of the Tesso Nilo Forest Complex. Report prepared for WWF US*. Yungaburra-Queensland, Australia: Center for Biodiversity Management.
- Hamilton, W. (1979). *Tectonics of the Indonesian region. Geological Survey Professional Paper 1078*. Washington, DC, USA: United States Department of Interior.
- Hartshorn, G.S. (1980). Neotropical forest dynamics (Supplement: Tropical Succession). *Biotropica*, 12(2), 23-30.
- Kartawinata, K. (2005). Six Decades of Natural Vegetation Studies in Indonesia. In S. Soemodihardjo & S.D. Sastrapradja (Eds) *Six Decades of science and scientists in Indonesia*. Bogor: Naturindo.
- Kartawinata, K. (2013). *Diversitas Ekosistem Alami Indonesia*. Jakarta: Yayasan Pustaka Obor & LIPI Press.
- Kartawinata, K., Samsuudin, I., Heriyanto, N.M. & Afriastini, J.J. (2004). A tree species inventory in a one-hectare plot at the Batang Gadis National Park. North Sumatra. Indonesia. *Reinwardtia*, 12(2), 145-157.
- Kartawinata, K., Purwaningsih, Partomihardjo, T., Yusuf, R., Abdulhadi, R. & Riswan, S. (2008). Floristics and structure of a lowland dipterocarp forest at Wanariset Samboja, East Kalimantan, Indonesia. *Reinwardtia*, 12(4): 301-323.
- Keßler, P.J.A., Pelser, P.B., Ridsdale, C.E. & Sidiyasa, K. (2000). *Secondary forest trees of Kalimantan, Indonesia - A manual to 300 selected species*. MOFEC-Tropenbos-Kalimantan Project, Wanariset Samboja, Balikpapan, Indonesia.
- Keel, S., Gentry, A.H. & Spinzi, L. (1993). Using vegetation analysis to facilitate the selection of conservation sites in Eastern Paraguay. *Conservation Biology*, 7(1), 66-75.
- Kershaw, K.A. (1964). *Quantitative and Dynamic Ecology*. London: Edward Arnold Publishing Co. Ltd.
- Laumonier, Y. (1997). *The Vegetation and Physiography of Sumatra*. Dordrecht, Netherlands: Kluwer Academic Publishers.
- Mansur, M., Triono, T. & Ismail. (2010). Analisis vegetasi pohon di hutan hujan tropik Harapan, Jambi. *Berita Biologi*, 10(2), 173-178.
- Mawasin & Subiakto, A. (2013). Keanekaragaman dan komposisi jenis permudaan alam hutan rawa gambut bekas tebangan di Riau. *Forest Rehabilitation Journal*, 1(1): 59-73.
- Mueller-Dombois, D. & Ellenberg, H. 1974. *Aims and Methods of Vegetation Ecology*. New York: John Wiley & Sons.
- Mueller-Dombois, D. & Ellenberg, H. (2016). *Ekologi Vegetasi, Maksud dan Metode*. Jakarta: LIPI Press & Yayasan Pustaka Obor Indonesia (The translated version in Indonesian of the *Aims and methods of vegetation ecology* John Willey & Sons, New York, by Kartawinata, K. & Abdulhadi, R.).
- Pijl, L. Van der. (1982). *Principles of Dispersal in Higher Plants*. Berlin: Springer-Verlag.
- Poore, M.E.D. (1968). Studies in Malaysian rain forest. The forest on Triassic sediments in Jengka Forest Reserve. *Journal of Ecology*, 56(1), 143-196.
- Prawiradilaga, D.M., Purwaningsih., Susiarti, S., Sidik, I., Suyanto, A., Rachmatika, I., Noerdjito, W.A., Marakarmah, A, Sinaga, M.H., Ismail, Cholik, E. & Saim, A. (2014). Rapid assesment on biodiversity in logged forest of the Tessonilo, Riau Province, Sumatera. *Jurnal Biologi Indonesia*, 10(2), 271-283.
- Priatna, D., Kartawinata, K. & Abdulhadi, R. (2004). Recovery of a lowland dipterocarp forest twenty two years after selective logging at Sekundur, Gunung Leuser National Park, North Sumatra, Indonesia. *Reinwardtia*, 12(3), 237-255.



- Ogawa, H., Yoda, K.; Ogino, K. & Kira, T. (1965). Comparative ecological studies on three main types of forest vegetation in Thailand II. Plant biomass. *Nature and Life in Southeast Asia*, 4, 49-80.
- Rahmah, Kartawinata. K., Nisyawati, Wardhana, W. & Nurdin, E. (2016). Tree species diversity in the lowland forest of the core zone of the Bukit Duabelas National Park. Jambi. Indonesia. *Reinwardtia*, 15(1), 11-26.
- Richards, P.W. (1996). *The Tropical Rain Forest. An Ecological Study*. Second edition. Cambridge, UK: Cambridge University Press.
- Runkle, J.R. (1981). Gap regeneration in some old-growth forest of the Eastern United States. *Ecology*, 62(4), 1041-1051.
- Samsedin. I. & Heriyanto, N.M. (2010). Struktur dan Komposisi hutan pamah bekas tebangan ilegal di kelompok hutan Sei Lapan, Sei Serdang, Taman Nasional Gunung Leuser, Sumatera Utara. *Jurnal Penelitian Hutan dan Konservasi Alam*, 7(3), 299-314.
- Sargeant, H.J. (2001). *Vegetation fires in Sumatra, Indonesia. Oil palm agriculture in the wetlands of Sumatra: Destruction or development? European Union Forest Fire Prevention and Control Project*, Dinas Kehutanan Propinsi Sumatra Selatan.
- Schmidt, F.H. & Ferguson, J.H. (1951). Rainfall types based on wet and dry period ratios for Indonesia with Western New Guinea. *Verhandelingen* 42. Jakarta: Djawatan Meteorologi dan Geofisika.
- Sheil, D., Casson. A., Meijaard. E., Noordwijk, M. Van., Gaskell, J., Sunderland-Groves, J., Wertz. K. & Kanninen. M. (2009). *The Impact and Opportunities of Oil Palm in Southeast Asia: What do we know and what do we need to know*. Bogor: CIFOR. <https://www.researchgate.net/publication/42766019> Occasional paper 51: 67p
- Whitmore, T.C. (1984). *Tropical Rain Forest of the Far East*. 2<sup>nd</sup> edition. Oxford, UK: Clarendon Press.
- Whitmore, T. C. (1986). *Tropical rain forests of the Far East*, 2<sup>nd</sup> Edition. ELBS/Oxford University Press, Oxford.
- Whittaker, R.H. (1974). Climax concepts and recognition. In R. Knapp (Ed) *Vegetation dynamics. Handbook of vegetation science* 8, p. 139-154. The Hague, Netherlands: W. Junk Publishers.
- Wilson, E.O. (1988) The current state of biological diversity. In E.O. Wilson & F.M. Peter (Eds) *Biodiversity*, p. 3-19. Washington, DC: National Academy Press.
- Yusuf. R., Purwaningsih & Gusman. (2005). Komposisi jenis dan struktur vegetasi hutan alam Rimbo Panti, Propinsi Sumatera Barat. *Biodiversitas*, 6(4), 266-271.

**Appendix 1.** Total Basal Area (BA in m<sup>2</sup>), Total Density (D in trees/ha), Frequency (F in %), and Importance Value (IV in %) of trees and saplings recorded in the plot in the Tessonilo National Park, Riau. The secondary forest species are printed in boldface.

Species	Family	Tree				Sapling			
		D	F	BA	IV	D	F	BA	IV
<i>Hydnocarpus kunstleri</i>	Achariaceae	1	1	0.04	0.53	-	-	-	-
<i>Hydnocarpus polypetalus</i>	Achariaceae	3	3	0.31	2.31	-	-	-	-
<b><i>Bouea oppositifolia</i></b>	Anacardiaceae	3	3	0.21	1.93	2	2	0.00	0.62
<i>Buchanania arborescens</i>	Anacardiaceae	1	1	0.01	0.42	2	2	0.00	0.73
<b><i>Gluta wallichii</i></b>	Anacardiaceae	-	-	-	-	1	1	0.00	0.42
<i>Mangifera longipetiolata</i>	Anacardiaceae	2	2	0.45	2.51	7	7	0.01	2.72
<i>Melanochyla caesia</i>	Anacardiaceae	-	-	-	-	2	2	0.00	0.60
<i>Melanochyla ferruginea</i>	Anacardiaceae	-	-	-	-	1	1	0.00	0.35
<b><i>Melanochyla fulvinervia</i></b>	Anacardiaceae	3	3	0.18	1.82	1	1	0.00	0.37
<b><i>Parishia insignis</i></b>	Anacardiaceae	2	2	0.11	1.19	1	1	0.00	0.30
<i>Semecarpus glauca</i>	Anacardiaceae	-	-	-	-	2	2	0.00	0.64
<b><i>Swintonia sp.</i></b>	Anacardiaceae	1	1	0.07	0.65	-	-	-	-
<i>Anisophyllea disticha</i>	Anisophylleaceae	-	-	-	-	2	2	0.00	0.67
<i>Cyathocalyx sp.</i>	Annonaceae	1	1	0.02	0.46	-	-	-	-
<i>Goniothalamus macrophyllus</i>	Annonaceae	-	-	-	-	8	8	0.00	2.39
<i>Goniothalamus tapis</i>	Annonaceae	-	-	-	-	7	7	0.01	2.58
<i>Maasia hypoleuca</i>	Annonaceae	3	3	0.08	1.46	1	1	0.00	0.31
<i>Mezzettia parviflora</i>	Annonaceae	-	-	-	-	2	2	0.00	0.64
<i>Phaeanthus sumatrana</i>	Annonaceae	-	-	-	-	1	1	0.00	0.31
<i>Polyalthia lateriflora</i>	Annonaceae	-	-	-	-	2	2	0.00	0.71
<i>Polyalthia rumphii</i>	Annonaceae	-	-	-	-	2	2	0.00	0.62
<i>Polyalthia subcordata</i>	Annonaceae	-	-	-	-	1	1	0.00	0.41
<i>Xylopi caudata</i>	Annonaceae	17	15	0.44	7.76	7	7	0.01	2.71
<i>Xylopi fusca</i>	Annonaceae	1	1	0.02	0.44	2	2	0.00	0.62
<i>Xylopi malayana</i>	Annonaceae	5	5	0.22	2.73	1	1	0.00	0.39
<i>Dyera polyphylla</i>	Apocynaceae	3	3	0.32	2.36	3	2	0.01	1.27
<b><i>Ilex cymosa</i></b>	Aquifoliaceae	-	-	-	-	5	5	0.00	1.7
<i>Ilex macrophylla</i>	Aquifoliaceae	-	-	-	-	1	1	0.00	0.3
<b><i>Borassus cf. flabellifer</i></b>	Arecaceae	7	7	0.49	4.54	-	-	-	-
<i>Oncosperma tigillarum</i>	Arecaceae	4	4	0.08	1.8	1	1	0.00	0.62
<i>Dracaena cf. porteri</i>	Asparagaceae	2	2	0.65	3.25	-	-	-	-
<i>Dracaena elliptica</i>	Asparagaceae	1	1	0.15	0.94	1	1	0.00	0.31
<i>Deplanchea bancana</i>	Bignoniaceae	1	1	0.05	0.58	-	-	-	-
<i>Deplanchea glabra</i>	Bignoniaceae	2	2	0.32	1.99	3	3	0.00	0.96
<i>Canarium denticulatum</i>	Burseraceae	3	3	0.04	1.27	6	5	0.01	2.53
<i>Canarium littorale</i>	Burseraceae	2	2	0.03	0.87	4	4	0.00	1.28
<i>Canarium patentinervium</i>	Burseraceae	-	-	-	-	3	3	0.00	1.2
<i>Canarium pilosum</i>	Burseraceae	5	5	0.07	2.16	9	9	0.01	3.28
<i>Canarium pseudodecumanum</i>	Burseraceae	-	-	-	-	3	3	0.00	0.93
<i>Dacryodes incurvata</i>	Burseraceae	7	7	0.27	3.68	3	3	0.01	1.4
<b><i>Dacryodes rostrata</i></b>	Burseraceae	-	-	-	-	9	9	0.01	2.98

<b><i>Dacryodes rugosa</i></b>	Burseraceae	4	4	0.11	1.93	3	3	0.00	0.92
<i>Santiria apiculata</i>	Burseraceae	4	4	0.09	1.87	4	4	0.00	1.38
<i>Santiria griffithii</i>	Burseraceae	3	3	0.06	1.38	6	5	0.01	1.99
<i>Santiria laevigata</i>	Burseraceae	7	7	0.90	6.13	7	6	0.01	2.53
<i>Santiria oblongifolia</i>	Burseraceae	8	8	0.26	4.05	5	5	0.01	1.84
<i>Santiria rubiginosa</i>	Burseraceae	2	2	0.11	1.19	2	2	0.01	1.89
<i>Triomma malaccensis</i>	Burseraceae	5	5	0.27	2.92	1	1	0.00	0.3
<b><i>Gironniera hirta</i></b>	Cannabaceae	-	-	-	-	2	2	0.01	1.39
<b><i>Gironniera nervosa</i></b>	Cannabaceae	3	3	0.08	1.46	2	2	0.01	1.02
<b><i>Gironniera subaequalis</i></b>	Cannabaceae	7	6	0.15	3.05	3	3	0.00	1.02
<b><i>Gonocaryum gracile</i></b>	Cardiopteridaceae	1	1	0.01	0.42	7	7	0.01	2.51
<i>Euonymus indicus</i>	Celastraceae	-	-	-	-	3	3	0.00	1.12
<i>Lophopetalum javanum</i>	Celastraceae	1	1	0.09	0.71	1	1	0.00	0.3
<i>Calophyllum macrocarpum</i>	Clusiaceae	5	5	0.15	2.45	4	4	0.00	1.23
<b><i>Calophyllum pulcherrimum</i></b>	Clusiaceae	2	2	0.08	1.07	-	-	-	-
<i>Calophyllum rigidum</i>	Clusiaceae	3	3	0.21	1.94	-	-	-	-
<i>Garcinia bancana</i>	Clusiaceae	-	-	-	-	2	2	0.00	0.97
<i>Garcinia brevirostris</i>	Clusiaceae	2	2	0.14	1.28	-	-	-	-
<b><i>Garcinia celebica</i></b>	Clusiaceae	2	2	0.08	1.06	1	1	0.00	0.47
<i>Garcinia havilandii</i>	Clusiaceae	2	2	0.05	0.95	-	-	-	-
<i>Garcinia maingayi</i>	Clusiaceae	2	2	0.03	0.88	1	1	0.00	0.31
<i>Garcinia parvifolia</i>	Clusiaceae	1	1	0.05	0.55	2	2	0.00	0.7
<i>Mesua ferrea</i>	Clusiaceae	1	1	0.03	0.5	2	2	0.00	1.02
<i>Mesua lepidota</i>	Clusiaceae	2	2	0.06	0.97	3	3	0.00	1.05
<i>Ellipanthus tomentosus</i>	Connaraceae	-	-	-	-	1	1	0.00	0.31
<i>Mastixia pentandra</i>	Cornaceae	1	1	0.04	0.54	8	8	0.03	5.01
<i>Ctenolophon parvifolius</i>	Ctenolophonaceae	2	2	0.40	2.3	14	11	0.02	5.52
<b><i>Dillenia ovata</i></b>	Dilleniaceae	5	4	0.42	3.32	-	-	-	-
<i>Anisoptera megistocarpa</i>	Dipterocarpaceae	2	2	0.05	0.95	1	1	0.00	0.3
<i>Hopea dryobalanoides</i>	Dipterocarpaceae	5	5	0.43	3.53	2	2	0.01	1.18
<i>Hopea ferruginea</i>	Dipterocarpaceae	8	6	0.57	4.84	2	2	0.01	1.66
<i>Hopea pachycarpa</i>	Dipterocarpaceae	4	4	0.05	1.72	7	6	0.01	2.86
<i>Parashorea malaanonan</i>	Dipterocarpaceae	1	1	0.02	0.44	2	2	0.00	0.75
<i>Shorea acuminata</i>	Dipterocarpaceae	3	3	0.07	1.41	18	17	0.02	6.24
<i>Shorea atrinervosa</i>	Dipterocarpaceae	1	1	0.02	0.45	2	2	0.00	0.88
<i>Shorea faguetiana</i>	Dipterocarpaceae	1	1	0.12	0.86	1	1	0.00	0.34
<i>Shorea lepidota</i>	Dipterocarpaceae	1	1	0.13	0.9	-	-	-	-
<i>Shorea leprosula</i>	Dipterocarpaceae	1	1	0.03	0.5	2	2	0.00	0.83
<i>Shorea macroptera</i>	Dipterocarpaceae	8	7	0.25	3.8	10	10	0.01	3.61
<i>Shorea parvifolia</i>	Dipterocarpaceae	3	3	0.06	1.35	2	2	0.00	0.68
<i>Shorea retinodes</i>	Dipterocarpaceae	2	2	0.06	0.98	3	3	0.00	1.07
<i>Vatica pauciflora</i>	Dipterocarpaceae	5	4	0.39	3.21	2	2	0.00	0.78
<i>Vatica ridleyana</i>	Dipterocarpaceae	2	2	0.03	0.86	1	1	0.00	0.31
<i>Diospyros barteri</i>	Ebenaceae	-	-	-	-	1	1	0.00	0.3
<i>Diospyros buxifolia</i>	Ebenaceae	-	-	-	-	2	2	0.00	0.61
<i>Diospyros cf.nutans</i>	Ebenaceae	-	-	-	-	1	1	0.00	0.35

<i>Diospyros confertiflora</i>	Ebenaceae	-	-	-	-	2	2	0.00	0.62
<i>Diospyros oblonga</i>	Ebenaceae	-	-	-	-	1	1	0.00	0.37
<i>Diospyros oblongifolia</i>	Ebenaceae	-	-	-	-	2	2	0.01	1.41
<i>Diospyros pendula</i>	Ebenaceae	1	1	0.02	0.46	1	1	0.00	0.36
<i>Diospyros pyrrocarpa</i>	Ebenaceae	3	3	0.22	1.97	1	1	0.01	0.99
<i>Diospyros rigida</i>	Ebenaceae	-	-	-	-	2	2	0.00	0.66
<i>Diospyros rostrata</i>	Ebenaceae	-	-	-	-	1	1	0.00	0.54
<i>Diospyros siamang</i>	Ebenaceae	-	-	-	-	1	1	0.00	0.47
<i>Diospyros sumatrana</i>	Ebenaceae	3	3	0.07	1.42	3	3	0.00	0.96
<i>Diospyros venosa</i>	Ebenaceae	1	1	0.03	1.97	1	1	0.00	0.33
<i>Diospyros virginiana</i>	Ebenaceae	-	-	-	-	1	1	0.00	0.54
<b><i>Elaeocarpus glaber</i></b>	Elaeocarpaceae	-	-	-	-	2	2	0.00	0.65
<i>Elaeocarpus palembanicus</i>	Elaeocarpaceae	-	-	-	-	1	1	0.00	0.58
<i>Elaeocarpus petiolatus</i>	Elaeocarpaceae	-	-	-	-	1	1	0.00	0.49
<b><i>Blumeodendron tokbrai</i></b>	Euphorbiaceae	2	1	0.04	0.73	-	-	-	-
<b><i>Macaranga caladiifolia</i></b>	Euphorbiaceae	2	2	0.03	0.86	-	-	-	-
<b><i>Macaranga denticulata</i></b>	Euphorbiaceae	1	1	0.05	0.56	-	-	-	-
<b><i>Macaranga tanarius</i></b>	Euphorbiaceae	1	1	0.04	0.52	1	1	0.00	0.31
<b><i>Macaranga triloba</i></b>	Euphorbiaceae	-	-	-	-	1	1	0.00	0.33
<i>Neoscortechinia kingii</i>	Euphorbiaceae	2	2	0.21	1.57	2	2	0.01	1.31
<i>Pimelodendron griffithianum</i>	Euphorbiaceae	15	15	0.39	7.19	16	14	0.03	6.67
<i>Ptychopyxis costata</i>	Euphorbiaceae	1	1	0.01	0.41	3	3	0.01	1.46
<i>Adenanthera pavonina</i>	Fabaceae	1	1	0.03	0.51	1	1	0.00	0.5
<i>Afzelia rhomboidea</i>	Fabaceae	1	1	0.02	0.44	-	-	-	-
<i>Albizia splendens</i>	Fabaceae	1	1	0.03	0.49	-	-	-	-
<i>Archidendron bubalinum</i>	Fabaceae	1	1	0.03	0.48	2	2	0.00	0.6
<b><i>Archidendron clypearia</i></b>	Fabaceae	2	1	0.04	0.73	-	-	-	-
<b><i>Archidendron microcarpum</i></b>	Fabaceae	-	-	-	-	2	2	0.00	0.72
<i>Callerya atropurpurea</i>	Fabaceae	1	1	0.18	1.09	12	12	0.01	3.87
<i>Dialium patens</i>	Fabaceae	-	-	-	-	2	2	0.00	0.63
<i>Dialium platysepalum</i>	Fabaceae	1	1	0.03	0.5	-	-	-	-
<b><i>Koompassia malaccensis</i></b>	Fabaceae	1	1	0.11	0.82	3	3	0.01	2.08
<i>Ormosia sumatrana</i>	Fabaceae	1	1	0.16	0.98	-	-	-	-
<b><i>Parkia speciosa</i></b>	Fabaceae	1	1	0.06	0.61	1	1	0.00	0.3
<i>Saraca declinata</i>	Fabaceae	-	-	-	-	17	14	0.03	6.54
<i>Sindora bruggemanii</i>	Fabaceae	1	1	0.15	0.94	4	3	0.00	1.13
<i>Sindora coriacea</i>	Fabaceae	-	-	-	-	1	1	0.00	0.3
<i>Sindora leiocarpa</i>	Fabaceae	-	-	-	-	1	1	0.00	0.34
<i>Sindora sumatrana</i>	Fabaceae	-	-	-	-	1	1	0.00	0.67
<i>Castanopsis costata</i>	Fagaceae	-	-	-	-	1	1	0.00	0.54
<i>Castanopsis megacarpa</i>	Fagaceae	-	-	-	-	1	1	0.00	0.36
<i>Castanopsis rhamnifolia</i>	Fagaceae	2	2	0.28	1.83	-	-	-	-
<i>Lithocarpus conocarpus</i>	Fagaceae	-	-	-	-	1	1	0.00	0.59
<i>Lithocarpus lucidus</i>	Fagaceae	1	1	0.03	0.5	1	1	0.00	0.36
<i>Lithocarpus wallichianus</i>	Fagaceae	1	1	0.04	0.54	-	-	-	-
<i>Ryparosa caesia</i>	Flacourtiaceae	1	1	0.03	0.49	4	4	0.01	1.57

<i>Ryparosa kunstleri</i>	Flacourtiaceae	1	1	0.03	0.49	-	-	-	-
<b><i>Fagraea racemosa</i></b>	Gentianaceae	1	1	0.01	0.41	2	2	0.00	0.64
<i>Ixonanthes icosandra</i>	Ixonanthaceae	1	1	0.05	0.55	2	2	0.00	0.63
<i>Teijsmanniodendron coriaceum</i>	Lamiaceae	-	-	-	-	1	1	0.00	0.33
<i>Vitex gamosepala</i>	Lamiaceae	-	-	-	-	4	4	0.00	1.44
<i>Actinodaphne gullavara</i>	Lauraceae	-	-	-	-	1	1	0.00	0.31
<i>Actinodaphne macrophylla</i>	Lauraceae	-	-	-	-	1	1	0.00	0.3
<i>Alseodaphne oblanceolata</i>	Lauraceae	5	5	0.46	3.66	4	3	0.01	1.6
<i>Beilschmiedia</i> sp.	Lauraceae	1	1	0.01	0.42	2	2	0.00	0.66
<i>Cinnamomum javanicum</i>	Lauraceae	1	1	0.02	0.44	3	3	0.00	1.04
<i>Cinnamomum porrectum</i>	Lauraceae	1	1	0.07	0.63	-	-	-	-
<i>Cryptocarya scortechinii</i>	Lauraceae	1	1	0.01	0.41	2	2	0.00	0.85
<i>Dehaasia caesia</i>	Lauraceae	1	1	0.05	0.57	3	3	0.00	1.16
<i>Dehaasia palembanica</i>	Lauraceae	-	-	-	-	1	1	0.00	0.3
<i>Endiandra macrophylla</i>	Lauraceae	3	3	0.15	1.7	2	2	0.01	1.29
<i>Litsea costalis</i> var. <i>nidularis</i>	Lauraceae	1	1	0.02	0.44	3	3	0.01	1.28
<i>Litsea noronhae</i>	Lauraceae	-	-	-	-	2	2	0.00	0.65
<i>Litsea resinosa</i>	Lauraceae	3	3	0.10	1.52	-	-	-	-
<i>Litsea tomentosa</i>	Lauraceae	1	1	0.11	0.79	-	-	-	-
<i>Notaphoebe umbelliflora</i>	Lauraceae	3	3	0.03	1.25	-	-	-	-
<i>Barringtonia</i> cf <i>lanceolata</i>	Lecytidaceae	-	-	-	-	6	6	0.01	2.27
<i>Barringtonia macrostachya</i>	Lecytidaceae	1	1	0.01	0.41	18	17	0.03	7.29
<i>Magnolia liliifera</i>	Magnoliaceae	3	3	0.13	1.62	10	8	0.01	3.29
<i>Coelostegia griffithii</i>	Malvaceae	2	2	0.03	0.87	3	3	0.01	1.41
<i>Durio excelsus</i>	Malvaceae	2	2	0.05	0.93	-	-	-	-
<i>Microcos paniculata</i>	Malvaceae	1	1	0.03	0.49	6	6	0.00	2.04
<b><i>Pentace erectinervia</i></b>	Malvaceae	3	3	0.18	1.84	-	-	-	-
<b><i>Scaphium macropodum</i></b>	Malvaceae	1	1	0.13	0.87	-	-	-	-
<i>Memecylon caeruleum</i>	Melastomataceae	2	2	0.05	0.93	4	4	0.00	1.5
<b><i>Memecylon edule</i></b>	Melastomataceae	1	1	0.02	0.45	1	1	0.00	0.52
<i>Memecylon excelsum</i>	Melastomataceae	-	-	-	-	1	1	0.00	0.43
<i>Memecylon garcinioides</i>	Melastomataceae	-	-	-	-	1	1	0.00	0.3
<i>Memecylon myrsinoides</i>	Melastomataceae	3	3	0.11	1.55	3	3	0.00	1.02
<i>Memecylon oligoneurum</i>	Melastomataceae	-	-	-	-	1	1	0.00	0.35
<i>Memecylon ovatum</i>	Melastomataceae	-	-	-	-	1	1	0.00	0.37
<b><i>Pternandra coerulescens</i></b>	Melastomataceae	-	-	-	-	1	1	0.00	0.35
<b><i>Pternandra galeata</i></b>	Melastomataceae	1	1	0.10	0.78	-	-	-	-
<i>Aglaia silvestris</i>	Meliaceae	1	1	0.05	0.57	1	1	0.00	0.3
<i>Aphanamixis borneensis</i>	Meliaceae	1	1	0.07	0.66	1	1	0.00	0.3
<b><i>Aphanamixis polystachya</i></b>	Meliaceae	1	1	0.02	0.45	-	-	-	-
<i>Aphanamixis sumatrana</i>	Meliaceae	-	-	-	-	2	2	0.00	0.63
<i>Chisocheton ceramicus</i>	Meliaceae	-	-	-	-	2	2	0.00	0.66
<i>Sandoricum koetjape</i>	Meliaceae	-	-	-	-	3	2	0.01	1.46
<b><i>Artocarpus elasticus</i></b>	Moraceae	10	9	0.71	6.33	-	-	-	-
<b><i>Artocarpus heterophyllus</i></b>	Moraceae	2	2	0.34	2.08	1	1	0.00	0.39
<i>Artocarpus kemando</i>	Moraceae	1	1	0.03	0.51	-	-	-	-

<b><i>Artocarpus nitidus</i></b>	Moraceae	-	-	-	-	1	1	0.00	0.42
<b><i>Artocarpus rigidus</i></b>	Moraceae	-	-	-	-	1	1	0.00	0.31
<b><i>Artocarpus scortechinii</i></b>	Moraceae	9	9	0.68	6.02	5	4	0.01	2.3
<b><i>Sloetia elongata</i></b>	Moraceae	30	26	1.75	17.3	28	21	0.05	11.2
<i>Gymnacranthera bancana</i>	Myristicaceae	5	5	0.47	3.69	-	-	-	-
<i>Gymnacranthera contracta</i>	Myristicaceae	-	-	-	-	1	1	0.00	0.39
<i>Gymnacranthera forbesii</i>	Myristicaceae	2	1	0.14	1.12	8	8	0.02	3.97
<i>Horsfieldia glabra</i>	Myristicaceae	-	-	-	-	8	8	0.01	3.44
<i>Horsfieldia grandis</i>	Myristicaceae	1	1	0.01	0.42	-	-	-	-
<i>Horsfieldia irya</i>	Myristicaceae	-	-	-	-	1	1	0.00	0.3
<i>Horsfieldia polyspherula</i>	Myristicaceae	11	10	0.29	5.09	10	9	0.03	5.7
<i>Horsfieldia subglobosa</i>	Myristicaceae	2	2	0.09	1.09	1	1	0.00	0.3
<i>Knema cinerea</i>	Myristicaceae	-	-	-	-	1	1	0.00	0.35
<i>Knema conferta</i>	Myristicaceae	1	1	0.15	0.94	-	-	-	-
<i>Knema curtisii</i>	Myristicaceae	-	-	-	-	3	3	0.01	1.85
<i>Knema intermedia</i>	Myristicaceae	-	-	-	-	1	1	0.00	0.3
<i>Knema latericia</i>	Myristicaceae	1	1	0.01	0.42	2	2	0.00	1
<i>Knema latifolia</i>	Myristicaceae	4	4	0.05	1.7	3	3	0.00	1.18
<i>Knema plumulosa</i>	Myristicaceae	-	-	-	-	4	4	0.00	1.25
<i>Knema pseudolaurina</i>	Myristicaceae	-	-	-	-	1	1	0.01	0.79
<i>Myristica iners</i>	Myristicaceae	1	1	0.02	0.45	3	3	0.01	1.27
<i>Myristica maxima</i>	Myristicaceae	5	5	0.09	2.25	2	2	0.00	0.86
<b><i>Rhodamnia cinerea</i></b>	Myrtaceae	3	3	0.14	1.66	-	-	-	-
<i>Syzygium cf. decipiens</i>	Myrtaceae	1	1	0.03	0.5	-	-	-	-
<i>Syzygium cf. grande</i>	Myrtaceae	3	3	0.14	1.68	4	3	0.00	1.22
<b><i>Syzygium fastigiatum</i></b>	Myrtaceae	12	12	0.34	5.85	3	3	0.00	1.01
<i>Syzygium hemsleyanum</i>	Myrtaceae	4	4	0.12	1.97	-	-	-	-
<i>Syzygium incarnatum</i>	Myrtaceae	3	3	0.09	1.49	-	-	-	-
<i>Syzygium lepidocarpum</i>	Myrtaceae	1	1	0.02	0.47	2	2	0.01	1.21
<b><i>Syzygium lineatum</i></b>	Myrtaceae	-	-	-	-	2	2	0.00	0.61
<i>Syzygium magnoliifolium</i>	Myrtaceae	2	2	0.03	0.89	1	1	0.01	0.86
<i>Syzygium palembanicum</i>	Myrtaceae	4	4	0.28	2.61	-	-	-	-
<i>Syzygium ridleyi</i>	Myrtaceae	-	-	-	-	2	2	0.00	0.77
<i>Syzygium zeylanicum</i>	Myrtaceae	6	6	0.12	2.74	1	1	0.00	0.36
<i>Syzygium zollingerianum</i>	Myrtaceae	1	1	0.01	0.42	2	2	0.00	0.65
<i>Gomphia serrata</i>	Ochnaceae	2	2	0.04	0.91	1	1	0.00	0.31
<i>Ochanostachys amentacea</i>	Olacaceae	6	6	0.31	3.46	2	2	0.01	1.07
<i>Chionanthus</i> sp.	Oleaceae	1	1	0.01	0.43	1	1	0.00	0.3
<i>Sarcotheca griffithii</i>	Oxalidaceae	1	1	0.03	0.5	-	-	-	-
<i>Galearia filiformis</i>	Pandaceae	-	-	-	-	1	1	0.00	0.3
<i>Galearia maingayi</i>	Pandaceae	2	2	0.04	0.9	1	1	0.01	0.99
<i>Adinandra sarosanthera</i>	Pentaphragmaceae	2	2	0.09	1.1	5	5	0.00	1.62
<i>Trigonoptera malayana</i>	Peraceae	2	2	0.03	0.87	-	-	-	-
<b><i>Antidesma cuspidatum</i></b>	Phyllanthaceae	-	-	-	-	4	4	0.00	1.33
<i>Antidesma neurocarpum</i>	Phyllanthaceae	-	-	-	-	2	2	0.00	0.62
<b><i>Aporosa frutescens</i></b>	Phyllanthaceae	1	1	0.02	0.45	10	8	0.02	4.2

<i>Aporosa grandistipula</i>	Phyllanthaceae	-	-	-	-	1	1	0.00	0.51
<b><i>Aporosa lucida</i></b>	Phyllanthaceae	2	2	0.05	0.97	3	3	0.00	0.98
<i>Aporosa nervosa</i>	Phyllanthaceae	3	3	0.11	1.57	3	3	0.00	1
<i>Aporosa nigricans</i>	Phyllanthaceae	-	-	-	-	1	1	0.00	0.3
<b><i>Aporosa nitida</i></b>	Phyllanthaceae	1	1	0.1	0.44	14	12	0.02	5.22
<i>Aporosa prainiana</i>	Phyllanthaceae	-	-	-	-	5	5	0.01	2
<i>Aporosa subcaudata</i>	Phyllanthaceae	-	-	-	-	10	10	0.01	3.55
<i>Baccaurea brevipes</i>	Phyllanthaceae	-	-	-	-	1	1	0.00	0.51
<i>Baccaurea deflexa</i>	Phyllanthaceae	1	1	0.02	0.45	1	1	0.00	0.36
<b><i>Baccaurea dulcis</i></b>	Phyllanthaceae	-	-	-	-	1	1	0.00	0.4
<b><i>Baccaurea macrocarpa</i></b>	Phyllanthaceae	5	4	0.23	2.57	1	1	0.00	0.33
<b><i>Baccaurea minor</i></b>	Phyllanthaceae	3	3	0.27	2.17	1	1	0.00	0.34
<i>Baccaurea polyneura</i>	Phyllanthaceae	-	-	-	-	1	1	0.01	0.92
<i>Baccaurea puberula</i>	Phyllanthaceae	2	2	0.12	1.21	-	-	-	-
<i>Baccaurea sumatrana</i>	Phyllanthaceae	3	3	0.06	1.35	1	1	0.00	0.46
<b><i>Glochidion rubrum</i></b>	Phyllanthaceae	-	-	-	-	2	2	0.00	0.67
<b><i>Austrobuxus nitidus</i></b>	Picrodendraceae	3	3	0.31	2.34	5	5	0.01	1.84
<i>Ryparosa javanica</i>	Polygalaceae	-	-	-	-	1	1	0.00	0.33
<i>Xanthophyllum curtisii</i>	Polygalaceae	-	-	-	-	1	1	0.00	0.31
<i>Xanthophyllum flavescens</i>	Polygalaceae	1	1	0.02	0.45	6	6	0.02	3.32
<i>Xanthophyllum rufum</i>	Polygalaceae	6	6	0.13	2.78	4	4	0.00	1.37
<i>Xanthophyllum scortechinii</i>	Polygalaceae	1	1	0.07	0.64	1	1	0.00	0.3
<b><i>Xanthophyllum stipitatum</i></b>	Polygalaceae	1	1	0.04	0.53	0	0	0	0
<i>Xanthophyllum vitellinum</i>	Polygalaceae	1	1	0.03	0.51	1	1	0.00	0.31
<i>Ardisia cf. lamponga</i>	Primulaceae	-	-	-	-	1	1	0.00	0.3
<i>Ardisia cf. macrocalyx</i>	Primulaceae	-	-	-	-	2	2	0.00	0.67
<i>Ardisia teysmanniana</i>	Primulaceae	-	-	-	-	1	1	0.00	0.33
<i>Kokoona ochracea</i>	Primulaceae	1	1	0.20	1.14	1	1	0.00	0.63
<i>Drypetes longifolia</i>	Putranjivaceae	2	2	0.05	0.95	1	1	0.00	0.3
<b><i>Carallia brachiata</i></b>	Rhizoporaceae	1	1	0.03	0.48	1	1	0.00	0.31
<b><i>Gynotroches axillaris</i></b>	Rhizoporaceae	1	1	0.05	0.55	-	-	-	-
<i>Parinari oblongifolia</i>	Rosaceae	1	1	0.03	0.5	-	-	-	-
<i>Prunus arborea</i>	Rosaceae	3	3	0.10	1.54	1	1	0.00	0.36
<i>Gardenia tubifera</i>	Rubiaceae	-	-	-	-	1	1	0.00	0.35
<b><i>Hypobathrum microcarpum</i></b>	Rubiaceae	3	3	0.06	1.37	1	1	0.00	0.3
<i>Ixora congesta</i>	Rubiaceae	-	-	-	-	1	1	0.00	0.49
<i>Lasianthus scabridus</i> &	Rubiaceae	-	-	-	-	1	1	0.00	0.3
<i>Lasianthus stercorarius</i>	Rubiaceae	-	-	-	-	1	1	0.00	0.3
<b><i>Porterandia anisophylla</i></b>	Rubiaceae	2	2	0.05	0.94	1	1	0.01	0.9
<i>Prismatomeris tetrandra</i>	Rubiaceae	-	-	-	-	3	3	0.00	0.9
<i>Psychotria viridiflora</i>	Rubiaceae	-	-	-	-	1	1	0.00	0.37
<i>Pydrax dicoccos</i>	Rubiaceae	-	-	-	-	1	1	0.00	0.33
<i>Saprosma arboreum</i>	Rubiaceae	-	-	-	-	7	7	0.01	2.54
<i>Timonius cf. bilitonensis</i>	Rubiaceae	1	1	0.02	0.44	2	2	0.00	0.62
<b><i>Timonius flavescens</i></b>	Rubiaceae	3	3	0.06	1.36	1	1	0.00	0.4
<i>Timonius stipulosus</i>	Rubiaceae	1	1	0.01	0.42	3	3	0.01	1.68

<b><i>Urophyllum arboreum</i></b>	Rubiaceae	1	1	0.01	0.43	3	3	0.00	0.97
<i>Urophyllum corymbosum</i>	Rubiaceae	-	-	-	-	8	8	0.02	3.6
<i>Urophyllum hirsutum</i>	Rubiaceae	-	-	-	-	6	6	0.00	1.95
<b><i>Evodia lunu-ankenda</i></b>	Rutaceae	-	-	-	-	2	2	0.00	0.75
<i>Tetractomia obovata</i>	Rutaceae	1	1	0.09	0.71	-	-	-	-
<b><i>Meliosma nitida</i></b>	Sabiaceae	-	-	-	-	9	8	0.01	2.87
<b><i>Allophylus cobbe</i></b>	Sapindaceae	2	2	0.03	0.86	1	1	0.00	0.34
<i>Mischocarpus pentapetalus</i>	Sapindaceae	-	-	-	-	1	1	0.00	0.3
<i>Nephelium cuspidatum</i>	Sapindaceae	3	3	0.07	1.4	12	10	0.01	4.02
<i>Nephelium juglandifolium</i>	Sapindaceae	1	1	0.02	0.44	7	6	0.01	2.45
<i>Nephelium mangayi</i>	Sapindaceae	2	2	0.05	0.96	3	2	0.00	0.91
<i>Nephelium ramboutan-ake</i>	Sapindaceae	-	-	-	-	2	2	0.00	0.76
<i>Rhysatoechia acuminata</i>	Sapindaceae	-	-	-	-	4	4	0.01	2.07
<b><i>Xerospermum laevigatum</i></b>	Sapindaceae	7	7	0.24	3.58	10	8	0.01	3.55
<b><i>Xerospermum noronhianum</i></b>	Sapindaceae	10	10	0.40	5.33	5	5	0.01	2.32
<i>Madhuca sericea</i>	Sapotaceae	2	2	0.07	1.02	2	2	0.00	0.61
<i>Palaquium calophyllum</i>	Sapotaceae	-	-	-	-	1	1	0.00	0.58
<i>Palaquium ridleyi</i>	Sapotaceae	-	-	-	-	1	1	0.00	0.4
<i>Palaquium rostratum</i>	Sapotaceae	5	5	0.34	3.21	-	-	-	-
<i>Payena leerii</i>	Sapotaceae	1	1	0.02	0.45	1	1	0.00	0.3
<i>Payena lucida</i>	Sapotaceae	1	1	0.01	0.42	-	-	-	-
<i>Pouteria malaccensis</i>	Sapotaceae	3	3	0.35	2.48	3	3	0.01	1.4
<i>Eurycoma longifolia</i>	Simarubaceae	-	-	-	-	1	1	0.00	0.3
<i>Symplocos lucida</i>	Symplocaceae	1	1	0.02	0.46	1	1	0.00	0.3
<i>Symplocos rubiginosa</i>	Symplocaceae	1	1	0.02	0.45	4	3	0.00	1.1
<i>Gordonia cf excelsa</i>	Theaceae	-	-	-	-	3	2	0.01	1.92
<i>Temstroemia toquian</i>	Theaceae	-	-	-	-	1	1	0.00	0.33
<i>Tetramerista glabra</i>	Theaceae	1	1	0.02	0.44	1	1	0.00	0.3
<i>Aquilaria malaccensis</i>	Thymelaceae	1	1	0.01	0.41	-	-	-	-
<i>Gonystylus acuminatus</i>	Thymelaceae	-	-	-	-	1	1	0.00	0.3
<i>Gonystylus borneensis</i>	Thymelaceae	1	1	0.03	0.5	-	-	-	-
<i>Trigoniastrum hypoleucum</i>	Trigoniaceae	2	2	0.13	1.27	1	1	0.00	0.3



**Appendix 2.** The saplings, as expressed in density (individuals/ha), indicating the regeneration in the plot of a lowland forest in TNNP are classified into five groups.

**Group 1: Very good regenerating species; sapling density: 10-28 individuals/ha.**

Species	Family	Density (individuals/ha)	
		Sapling	Tree
<i>Sloetia elongata</i>	Moraceae	28	30
<i>Pimelodendron griffithianum</i>	Euphorbiaceae	16	15
<i>Shorea acuminata</i>	Dipterocarpaceae	18	3
<i>Barringtonia macrostachya</i>	Lecytidaceae	18	1
<i>Aporosa nitida</i>	Phyllanthaceae	14	1
<i>Ctenolophon parvifolius</i>	Ctenolophonaceae	14	2
<i>Nephelium cuspidatum</i>	Sapindaceae	12	3
<i>Callerya atropurpurea</i>	Fabaceae	12	1
<i>Horsfieldia polyspherula</i>	Myristicaceae	10	11
<i>Shorea macroptera</i>	Dipterocarpaceae	10	8
<i>Xerospermum laevigatum</i>	Sapindaceae	10	7
<i>Magnolia liliifera</i>	Magnoliaceae	10	3
<i>Aporosa frutescens</i>	Phyllanthaceae	10	1

**Group 2: Good regenerating species, Sapling density: 5-9/ha**

*Adinandra sarosanthera*, *Artocarpus scortechinii*, *Austroboxus nitidus*, *Canarium denticulatum*, *Canarium pilosum*, *Gymnacranthera forbesii*, *Gonocaryum gracile*, ***Hopea pachycarpa***, *Mangifera longipetiolata*, *Mastixia pentandra*, *Microcos paniculata*, *Nephelium juglandifolium*, *Santiria griffithii*, *Santiria laevigata*, *Santiria oblongifolia*, *Xanthophyllum flavescens*, *Xerospermum noronhianum*, and *Xylophia caudata*.

**Group 3. Poorly regenerating species; sapling density: 5-8/ha;**

*Adenanthera pavonina*, *Aglaia silvestris*, *Allophylus cobbe*, *Alseodaphne oblanceolata*, ***Anisoptera megistocarpa***, *Aphanamixis borneensis*, *Aporosa lucida*, *Archidendron bubalinum*, *Artocarpus heterophyllum*, *Baccaurea deflexa*, *Baccaurea macrocarpa*, *Baccaurea minor*, *Baccaurea sumatrana*, *Beilschmiedia* sp., *Bouea oppositifolia*, *Buchanania arborescens*, *Canarium littorale*, *Calophyllum macrocarpum*, *Carallia brachiata*, *Chionanthus* sp., *Cinnamomum javanicum*, *Coelostegia griffithii*, *Cryptocarya scortechinii*, *Dacryodes incurvata*, *Dacryodes rugosa*, *Dehaasia caesia*, *Deplanchea glabra polyphylla*, *Diospyros pendula*, *Diospyros pyrrocarpa*, *Diospyros sumatrana*, *Diospyros venosa*, *Dracaena elliptica*, *Drypetes longifolia*, *Dyera polyphylla*, *Endiandra macrophylla*, *Fagraea racemosa*, *Galearia maingayi*, *Garcinia celebica*, *Garcinia maingayi*, *Garcinia parvifolia*, *Gironniera nervosa*, *Gironniera subaequalis*, *Gomphia serrata*, ***Hopea dryobalanoides***, ***Hopea ferruginea***, *Horsfieldia subglobosa*, *Hypobathrum microcarpum*, *Ixonanthes icosandra*, *Knema latericia*, *Knema latifolia*, *Kokoona ochracea*, *Koompassia malaccensis*, *Lithocarpus lucidus*, *Litsea costalis* var. *nidularis*, *Maasia hypoleuca*, *Macaranga tanarius*, *Madhuca sericea*, *Melanochyla fulvinervia*, *Lophopetalum javanum*, *Memecylon caeruleum*, *Memecylon edule*, *Memecylon myrsinoides*, *Mesua ferrea*, *Mesua lepidota*, *Myristica iners*, *Myristica maxima*, *Neoscortechinia kingii*, *Nephelium mangayi*, *Ochanostachys amentacea*, *Oncosperma tigillarum*, ***Parashorea malaanonan***, *Parishia insignis*, *Payena leerii*, *Porterandia anisophylla*, *Prunus arborea*, *Ptychopyxis costata*, *Ryparosa caesia*, *Santiria apiculata*, *Santiria rubiginosa*, ***Shorea atrinervosa***, ***Shorea faguetiana***, ***Shorea leprosula***, ***Shorea parvifolia***, ***Shorea retinodes***, *Sindora bruggemanni*, *Symplocos lucida*, *Symplocos rubiginosa*, *Syzygium fastigiatum*, *Syzygium* cf. *grande*, *Syzygium lepidocarpum*, *Syzygium magnoliifolium*, *Syzygium zeylanicum*, *Syzygium zollingerianum*, *Tetramerista glabra*, *Timonius* cf. *bilitonensis*, *Timonius flavescens*, s *Timonius stipulosus*, *Trigonistrum hypoleucum*, *Triomma malaccensis*, s *Urophyllum arboreum*, ***Vatica pauciflora***, ***Vatica ridleyana***, *Xanthophyllum rufum*, *Xanthophyllum scortechinii*, *Xanthophyllum vitellinum*, *Xylophia malayana* and *Xylophia fusca*.

---

**Group 4. Non-regenerating species; no saplings**


---

*Azelia rhomboidea*, *Albizia splendens*, *Aphanamixis polystachya*, *Aquilaria malaccensis*, *Archidendron clypearia*, *Artocarpus elasticus*, *Artocarpus kemando*, *Baccaurea pubera*, *Blumeodendron tokbrai*, *Borassus* sp. (cf. *flabellifer*), *Calophyllum rigidum*, *Calophyllum pulcherrimum*, *Cinnamomum porrectum*, *Cyathocalyx* sp., *Deplanchea bancana*, *Dialium platysepalum*, *Dillenia ovata*, *Durio excelsus*, *Dracaena* cf. *porteri*, *Garcinia havilandii*, *Garcinia brevirostris*, *Gonystylus borneensis*, *Gymnacranthera bancana*, *Gynotroches axillaris*, *Horsfieldia grandis*, *Hydnocarpus kunstleri*, *Hydnocarpus polypetalus*, *Knema conferta*, *Lithocarpus wallichianus*, *Litsea resinosa*, *Litsea tomentosa*, *Macaranga caladiifolia*, *Macaranga denticulata*, *Notaphoebe umbelliflora*, *Ormosia sumatrana*, *Palaquium rostratum*, *Parinari oblongifolia*, *Payena lucida*, *Pentace erectinervia*, *Ptemandra galeata*, *Rhodamnia cinerea*, *Ryparosa kunstleri*, *Sarcotheca griffithii*, *Scaphium macropodum*, ***Shorea lepidota***, *Swintonia* sp., *Syzygium* cf. *decipiens*, *Syzygium incamatum*, *Syzygium palembanicum*, *Syzygium hemsleyanum*, *Tetractomia obovata*, *Trigonopleura malayana* and *Xanthophyllum stipitatum*.

---

**Group 5. Developing saplings.**


---

*Actinodaphne gullavara*, *Actinodaphne macrophylla*, *Anisophyllea disticha*, *Antidesma cuspidatum*, *Antidesma neurocarpum*, *Aphanamixis sumatrana*, *Aporosa grandistipula*, *Aporosa nigricans*, *Aporosa prainiana*, *Aporosa subcaudata*, *Archidendron microcarpum*, *Ardisia* cf. *lamponga*, *Ardisia* cf. *macrocalyx*, *Ardisia teysmanniana*, *Artocarpus nitidus*, *Artocarpus rigidus*, *Baccaurea brevipes*, *Baccaurea dulcis*, *Baccaurea polyneura*, *Barringtonia* cf. *lanceolata*, *Canarium patentinervium*, *Canarium pseudodecumanum*, *Castanopsis costata*, *Castanopsis megacarpa*, *Chisocheton ceramicus*, *Dacryodes rostrata*, *Dehaasia palembanica*, *Dialium patens*, *Diospyros barteri*, *Diospyros buxifolia*, *Diospyros* cf. *nutans*, *Diospyros confertiflora*, *Diospyros oblonga*, *Diospyros oblongifolia*, *Diospyros rigida*, *Diospyros rostrata*, *Diospyros siamang*, *Diospyros virginiana*, *Elaeocarpus glaber*, *Elaeocarpus palembanicus*, *Elaeocarpus petiolatus*, *Ellipanthus tomentosus*, *Euonymus indicus*, *Eurycoma longifolia*, *Evodia lunu-ankenda*, *Galearia filiformis*, *Garcinia bancana*, *Gardenia tubifera*, *Gironniera hirta*, *Glochidion rubrum*, *Gluta wallichii*, *Goniothalamus macrophyllus*, *Goniothalamus tapis*, *Gonystylus acuminatus*, *Gordonia* cf. *excelsa*, *Gymnacranthera contracta*, *Horsfieldia glabra*, *Horsfieldia irya*, *Ilex cymosa*, *Ilex macrophylla*, *Ixora congesta*, *Knema cinerea*, *Knema curtisii*, *Knema intermedia*, *Knema plumulosa*, *Knema pseudolaurina*, *Lasianthus scabridus*, *Lasianthus stercorarius*, *Lithocarpus conocarpus*, *Litsea noronhae*, *Macaranga triloba*, *Melanochyla caesia*, *Melanochyla ferruginea*, *Meliosma nitida*, *Memecylon excelsus*, *Memecylon garcinioides*, *Memecylon oligoneurum*, *Memecylon ovatum*, *Mezzettia parviflora*, *Mischocarpus pentapetalus*, *Nephelium ramboutan-ake*, *Palaquium calophyllum*, *Palaquium ridleyi*, *Phaeanthus sumatrana*, *Polyalthia lateriflora*, *Polyalthia rumphii*, *Polyalthia subcordata*, *Prismatomeris tetrandra*, *Psychotria viridiflora*, *Psydrax dicoccos*, *Ptemandra caerulea*, *Rhysatoechia acuminata*, *Ryparosa javanica*, *Sandoricum koetjape*, *Saprosma arboreum*, *Saraca declinata*, *Semecarpus glauca*, *Sindora coriacea*, *Sindora leiocarpa*, *Sindora sumatrana*, *Syzygium lineatum*, *Syzygium ridleyi*, *Teijsmanniodendron coriaceum*, *Temstroemia toquian*, *Urophyllum corymbosum*, *Urophyllum hirsutum*, *Vitex gamosepala* and *Xanthophyllum curtisii*.

---