

Tsunami deposits of September 21st 1985 in Barra de Potosí: comparison with other studies and evaluation of some geological proxies for southwestern Mexico

Brenda Grisset Ocampo-Rios, Priyadarsi D. Roy*, Ma. Consuelo Macías, M.P. Jonathan and Rufino Lozano-Santacruz

Received: April 01, 2016; accepted: October 26, 2016; published on line: January 01, 2017

DOI: 10.19155/geofint.2017.056.1.4

Resumen

Los habitantes del pueblo de Barra de Potosí en el suroeste de México fueron testigos de la inundación por olas después del sismo de 7.5 Mw del 21 de septiembre de 1985 hasta una distancia de ~ 500 m desde la costa. Se identificaron los sedimentos depositados por la ola de tsunami cerca del estero del Potosí y se compararon la sedimentología, mineralogía y composición química de dichos depósitos con los sedimentos que representan los entornos de pre-tsunami y los depositados en la zona cercana no afectada. Los sedimentos asociados al tsunami se caracterizaron como arenas finas (tamaño medio: 2.13-2.47 Φ), de bien a moderadamente bien ordenados (desviación estándar: 0.4-0.7 Φ). Contienen mayores cantidades tanto de fracciones finas como de gruesas (sesgo de negativo a positivo) y tienen una distribución que va de leptocúrtica a extremadamente leptocúrtica. Las características sedimentológicas de los depósitos de tsunami y los del pre-tsunami son similares. La abundancia y la asociación de los minerales pesados son también comparables en ambos depósitos. Sin embargo, los depósitos de tsunami tienen contenidos más bajos de Br y Fe_2O_3 y contenidos más altos de SiO_2 y TiO_2 comparados con los depósitos de pre-tsunami. La comparación con los depósitos ocurridos en la región durante los tsunamis del 14 de marzo de 1979, del 21 de septiembre de 1985 y del 11 de marzo de 2011, no arrojó ninguna firma característica. A excepción de la estratigrafía (i.e. base erosiva), no se observó alguna otra característica geológica que pudiera ser útil para la identificación de paleo-tsunamis en la región.

Palabras clave: Tsunami, sedimento, mineralogía, Geoquímica, 21 de septiembre de 1985, Barra de Potosí, México.

B. Grisset Ocampo-Rios
Posgrado en Ciencias de la Tierra
Universidad Nacional Autónoma de México
Ciudad Universitaria
Delegación Coyoacán 04510
CDMX, México

Priyadarsi D. Roy*
Ma. Consuelo Macías
Rufino Lozano-Santacruz

Abstract

Residents of Barra de Potosí village in southwestern Mexico witnessed inundation by waves up to a distance of ~500 m from the shore after the Mw 7.5 earthquake on September 21st, 1985. Sediments deposited by the tsunami wave were identified near El Potosí estuary and their geological characteristics (sedimentology, mineralogy and chemical composition) were compared with pre-tsunami sediments and deposits from the nearby-unaaffected area. Tsunami sediments were characterized by well and moderately well sorted (standard deviation: 0.4-0.7 Φ) fine sand (mean size: 2.13-2.47 Φ) and contain higher amounts of both finer and coarser fractions (negative to positive skewed) and had leptokurtic to extremely leptokurtic distribution. Sedimentological characteristics of tsunami and pre-tsunami deposits were similar. Abundance and association of heavy minerals were also comparable both in tsunami and pre-tsunami deposits. However, lower amounts of Br and Fe_2O_3 and higher SiO_2 and TiO_2 differentiate tsunami deposits from the pre-tsunami sediments. Comparison with sediments deposited during the tsunamis of March 14th, 1979, September 21st, 1985, and March 11th, 2011, in the region did not yield any characteristic signature. Except for stratigraphy (i.e., erosive base), no other geological characteristic was useful for identifying paleo-tsunami in the region.

Key words: Tsunami, sediment, mineralogy, Geochemistry, September 21st, 1985, Barra de Potosí, Mexico.

Instituto de Geología
Universidad Nacional Autónoma de México
Ciudad Universitaria
Delegación Coyoacán 04510
CDMX, México
*Corresponding author: roy@geologia.unam.mx

M.P. Jonathan
Centro Interdisciplinario de Investigaciones
y Estudios sobre Medio Ambiente y Desarrollo
Instituto Politecnico Nacional
Calle 30 de Junio de 1520
Barro la Laguna Ticomán
Delegación Gustavo A. Madero 07340
CDMX, México

Introduction

Most of the tsunamis are caused by earthquakes with magnitude >6.5 and are associated with reverse fault in an oceanic plate. In general, the tsunamigenic earthquakes are characterized by epicenters at <60 km depth (Bryant, 2008). The southwestern coast of Mexico has been affected by local as well as distal tsunamis linked to large earthquakes originated in the Cocos and Pacific plates. Tectonic activity in the Pacific coast of Central America and South America constitutes an additional source (Farreras *et al.*, 2007). Subduction of the Cocos plate underneath the North American plate at a rate of ~ 5.3 - 5.8 cm/year (DeMets *et al.*, 1994) causes the local tsunamis. Data provided by Singh and Suárez (1986) suggest that the tsunamigenic earthquakes had a recurrence interval of ~ 34 - 38 years in the state of Oaxaca, ~ 32 - 56 years in the state of Guerrero and ~ 74 years in the state of Michoacán. In the last three centuries, the Pacific coast of Mexico witnessed at least 56 tsunamis (Sánchez and Farreras, 1993). Besides the relatively frequent <1 m high waves, the tsunami of November 16th, 1925, generated waves up to 10 m high in Zihuatanejo (Guerrero) (Borrero *et al.*, 1997).

Tsunami waves generally leave sediments deposited along the coastal regions. Some of them are buried and preserve evidence of paleo-tsunami in the geological records. They also help to reconstruct recurrence interval of past tsunamis and extend the relatively short or non-existent historical records to the geological past. The observation of modern tsunami deposits provides clues to recognize paleo-tsunami events occurred over the last thousands of years. A tsunami deposit is usually identified by sedimentary context, i.e. larger grain size than the surrounding sediments indicating high-energy depositional conditions and spatial distribution. Depending upon the availability of sediments in the source region, the deposits can vary from fine sand to gravel. Tsunami sands overly peat and mud in coastal marsh stratigraphy (Atwater, 1987). Preservation of rooted plant material beneath the sand deposit indicates deposition of sand occurred after the subsidence (Atwater and Yamaguchi, 1991). Hutchinson *et al.* (1997, 2000) observed that the tsunami deposits in lakes usually consist of a bed of coarser sand layer between two organic rich finer mud layers. Sometimes the tsunami deposits are massive and may contain multiple fining upward sequences, e.g., the Cascadian margin (Benson *et al.*, 1997). Tsunami deposits in Peru consists of multiple sand layers, rip-up clasts near the base of sand layers, erosional base,

a mud layer between two sand layers, mud cap and normal grading (Jaffe *et al.*, 2003). Apart from the sediment texture and structure, chemical composition (higher Br, Sr, and Na), abundance of heavy minerals and microfossils were used as proxies to distinguish the tsunami deposits (Goff *et al.*, 2010, 2011; Morton *et al.*, 2007; Roy *et al.*, 2012; Ramírez-Herrera *et al.*, 2012). However, chemical dissolution and diagenesis in sedimentary deposits of tropical regions reduce the possibility of persevering these proxies in geological records (Goff *et al.*, 2011).

In this study, we present texture, mineralogy and chemical composition of sediments deposited by waves associated with the tsunami of September 21st, 1985, in Barra de Potosí village in southwestern Mexico. Calculation of hydraulic roughness of the terrain of inundation through estimation of the Manning's number evaluates both the instrumental and eyewitness records of maximum wave height and inundation limit. We also compared results of this study with geological characteristics of sediments deposited by tsunamis of March 14th, 1979, and September 21st, 1985, in Zihuatanejo area (Ramírez-Herrera *et al.*, 2012) and tsunami of March 11th, 2011, in several locations along the southwestern coast of Mexico (Roy *et al.*, 2012).

Earthquake and tsunami of September 21st, 1985.

Tsunamigenic earthquake of Mw 7.5 had its epicenter located at 17.6 km depth at the southeast ruptured region of Zihuatanejo with ~ 33 km length and ~ 66 km width (Mendoza, 1993). However, Corona-Esquivel *et al.* (1988) did not observe any uplifted segment near Zihuatanejo but noticed raised segments along the coast of Michoacan state (west and northwest of Guerrero state). The gauges of mareographic station at Acapulco registered tsunami waves with maximum height of 1.2 m and mean speed of 709 km/h (Sanchez-Devora and Farreras-Sanz, 1993). The National Geophysical Data Centre of NOAA reports 1.2 m high waves in the Pacific Ocean and up to 2 run-ups. Recently, Ramírez-Herrera *et al.* (2012) reported that tsunami waves inundated the entire village of Barra de Potosí and identified the associated sand layer near Zihuatanejo (Figure 1).

The village of Barra de Potosí is located at a distance of ~ 25 km southeast of Zihuatanejo and at ~ 180 km northwest of Acapulco (Figure 1). El Potosí estuary is located at its southern limit and it is separated from the Pacific Ocean

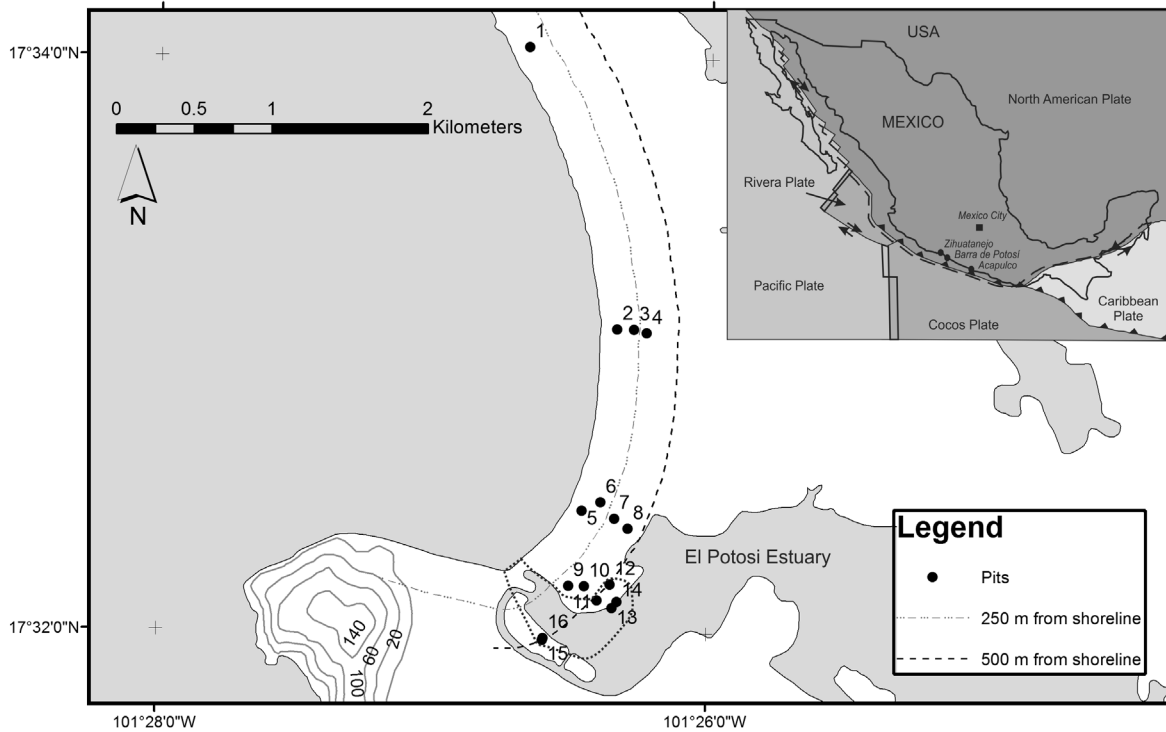


Figure 1. Tectonic setting of southwestern Mexico and location of Barra de Potosí village. Sixteen different pits/trenches are distributed at El Potosí estuary margins and in farmlands away from it. Sites of pits located in estuary margins (11, 12, 13, 14, 15 and 16) were inundated by the September 21st, 1985, tsunami waves and the reconstructed inundated area is shown in a dotted line.

by a shallow spit barrier. It is connected to the open sea during the intervals of high tide. During both the field works (April, 2010 and February, 2011), we interviewed the residents with ages between 46 and 64 years. Apart the variable wave height (~2.5 to 10 m), all the eyewitnesses agreed that tsunami waves inundated up to a distance of ~500 m from the shore and transported fishing boats from the shore into the estuary. The sites located away from the El Potosí estuary (i.e., farmlands) were unaffected by inundation and there was no loss of human life in this village.

Material and methods

A total of 16 pits and trenches up to a maximum depth of 1.2 m were dug both parallel and perpendicular to the shore. Ten of them (1, 2, 3, 4, 5, 6, 7, 8, 9 and 10) are located away from the estuary and six (11, 12, 13, 14, 15 and 16) were dug in the margin of El Potosí estuary (Figure 1). The pits/trenches dug in the estuary margin were shallow, as the ground water did not permit to dig deeper. We observed sediments deposited by the tsunami in these 6 different pits/trenches. A total of 12 samples representing tsunami deposits (6 samples by avoiding superficial layer of

pedogenesis) and sediments deposited in an environment prior to the tsunami (6 pre-tsunami samples) were collected. Additionally, 4 different samples from 4 out of 10 different pits located away from the estuary were collected. Sedimentological and geochemical analyses were carried out in all the samples and mineralogical analysis was done only in 4 different samples. Sedimentological and mineralogical analyses were performed after oven drying the samples at ~40°C and sieving through 230, 120, 60 and 40 meshes. For the sedimentological analysis, we calculated mean grain size, standard deviation, skewness and kurtosis (Wentworth, 1922).

Mafic and heavy minerals were identified in two tsunami and two pre-tsunami samples collected from pits 12 and 15. Samples were separated in terms of medium sand (1.25-2 Φ), fine sand (2-3 Φ) and very fine sand (3-4 Φ). In each fraction, heavy and mafic minerals with density >2.8 g/cm³ and lighter minerals with density <2.8 g/cm³ were separated. Minerals with density >2.8 g/cm³ were counted in each fraction under an optical stereoscopic microscope Leica Mz APO after preparing resin based polished sections and expressed as %. For the concentrations of 10 major element

oxides (SiO_2 , TiO_2 , Al_2O_3 , Fe_2O_3 , MnO , CaO , MgO , Na_2O , K_2O , P_2O_5) and Bromine (Br), all the oven dried samples were ground and homogenized in an agate mortar and measured in a Siemens SRS 3000 X-ray fluorescence (XRF) spectrometer.

Results

Stratigraphy

Pits (1, 2, 3, 4, 5, 6, 7, 8, 9 and 10) located away from the estuary had similar stratigraphy and consist of homogeneous massive sand and occasional heavy mineral layers (Figure 2). Most of the pits lack any primary structure (i.e., lamination) and some have a ~10-15 cm thick heavy mineral layer (e.g., at ~95-105 cm depth of pit 1). We did not observe

any sedimentary unit with characteristics of tsunami deposits and consider that sediments of all these pits belong to the unaffected area.

Pits located in the estuary margins (11, 12, 13, 14, 15 and 16) comprise of three distinct sedimentary units (Figure 3). The basal unit has organic rich dark gray sand and it is overlain by oxidized massive yellow sand with a transitional contact. The uppermost unit has massive gray sand with remnants of roots, plants and shell fragments. This unit has variable thickness (~15 cm in pit 15 to 70 cm in pit 13) and is characterized by an erosive base with respect to the underlying unit. Based on the stratigraphy, we interpret the uppermost massive sand unit with an erosive base as tsunami sediments and the underlying oxidized massive sand unit as pre-tsunami sediments.

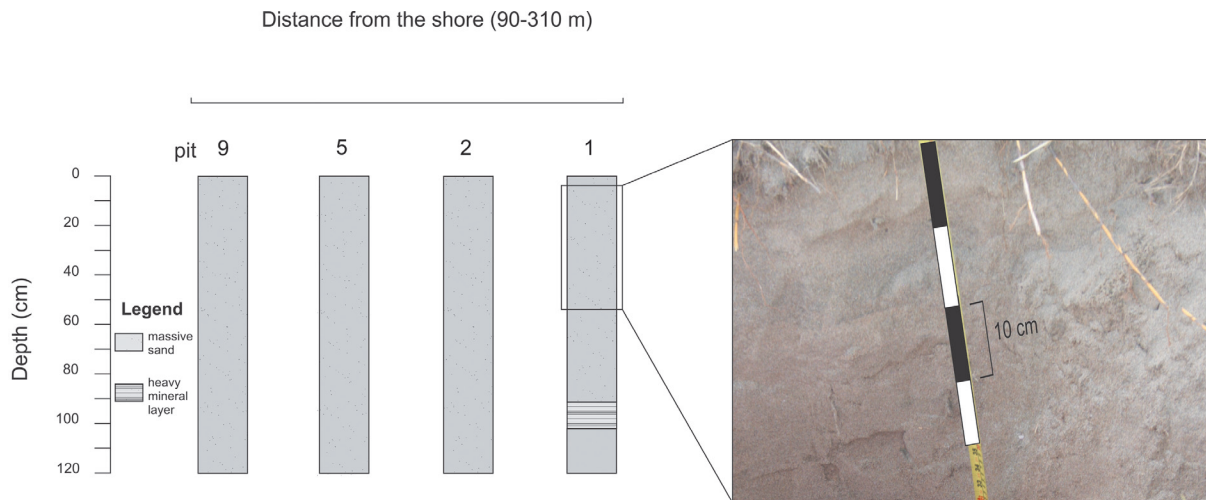


Figure 2. Stratigraphy of pits/trenches of sites located away from the estuary, Barra de Potosi, southwestern Mexico.

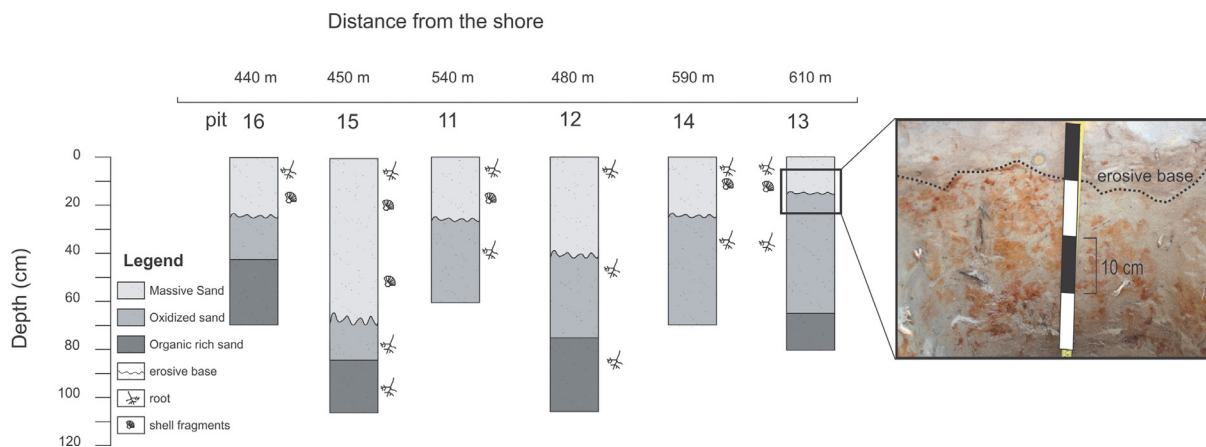


Figure 3. Stratigraphy of pits/trenches of sites located near the margins of El Potosí estuary, Barra de Potosi, southwestern Mexico.

Sediment texture

Table 1 and Figure 4 present texture of tsunami and pre-tsunami sediments and sedimentary deposits in the unaffected area.

Tsunami sediments: Mean grain size varies between 2.13 and 2.47 Φ and standard deviation ranges between 0.4-0.7 Φ . Kurtosis ranges between 1.31 and 3.83 and skewness varies between -0.25 and 0.43. Sedimentological

parameters suggest that tsunami sediments are well to moderately well sorted, fine sand with leptokurtic to extremely leptokurtic distribution and highly variable skewness. Sample with negative skewness has coarser fractions and samples with positive skewness contain higher amounts of finer silt and clay.

Pre-tsunami sediments: Texture of pre-tsunami sediments is similar to the tsunami sediments (Figure 4). Pre-tsunami sediments

Table 1. Texture of sediments deposited by tsunami waves of September 21st, 1985, pre-tsunami sediments and sediments deposited in unaffected area in the village of Barra de Potosí, southwestern Mexico (see Figure 1 for pit locations).

	Pit	Mean grain size (ϕ)	Standard deviation (ϕ)	Skewness	Kurtosis	Synthesis
Tsunami	15	2.13	0.4	-0.25	1.31	Fine sand, well to moderately well sorted, variable skewed (negative to positive) and leptokurtic to extremely leptokurtic
	11	2.33	0.5	0.09	1.64	
	12	2.47	0.4	0.25	1.48	
	14	2.30	0.7	0.43	3.83	
	13	2.40	0.4	0.43	2.05	
Pre-tsunami	15	2.30	0.4	0.00	1.64	Fine sand, well to moderately well sorted, symmetrical to positively skewed and leptokurtic to extremely leptokurtic
	11	2.27	0.7	-0.08	2.19	
	12	2.57	0.5	0.20	1.64	
	14	2.47	0.5	0.56	2.25	
	13	2.33	0.5	0.11	1.64	
Unaffected	9	2.47	0.5	-0.01	1.06	Fine sand, well sorted, symmetrically distributed and mesokurtic to leptokurtic
	5	2.48	0.5	-0.09	1.00	
	2	2.07	0.5	-0.11	1.15	
	1	2.10	0.4	0.00	1.31	

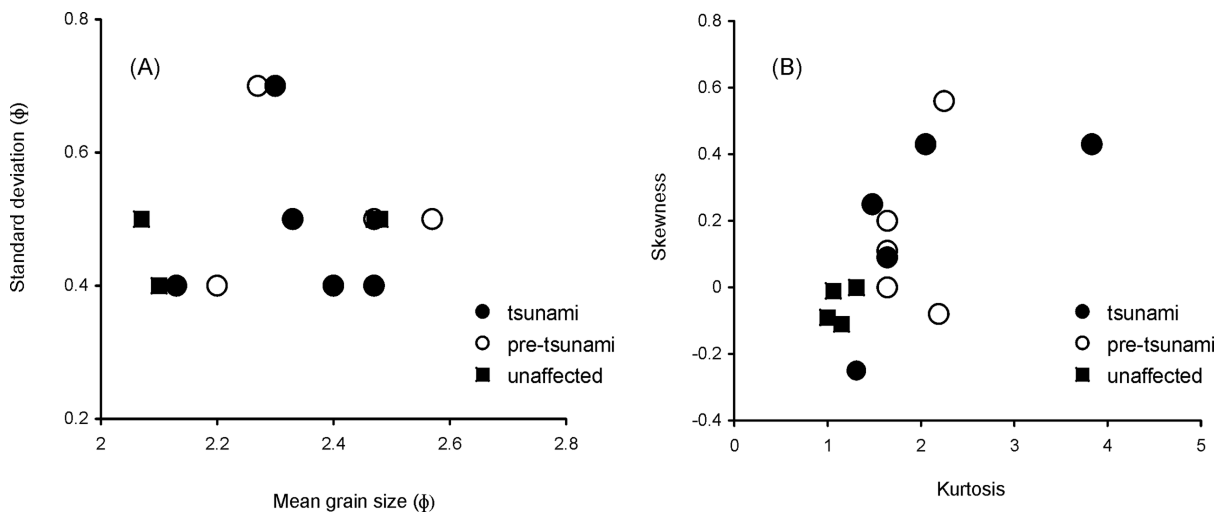


Figure 4. Distributions of (A) mean grain size vs. standard deviation and (B) kurtosis vs. skewness in sediments deposited by tsunami waves of September 21st, 1985, pre-tsunami sediments and sediments deposited in unaffected area in the village of Barra de Potosí, southwestern Mexico.

are also well to moderately well sorted (standard deviation: 0.4-0.7 Φ) fine sand (mean grain size: 2.27-2.57 Φ). Kurtosis (1.64-2.25) suggests leptokurtic to extremely leptokurtic distribution. Skewness ranges between symmetrical (-0.08) and positively skewed (0.56) and it suggests higher fractions of fine sand in some samples and more abundance of silt and clay in others.

Unaffected area: Sediments deposited in unaffected area are well sorted (standard deviation: 0.4-0.5 Φ), and fine sand (mean grain size: 2.10-2.50 Φ). All of them have mesokurtic to leptokurtic (kurtosis: 1.0-1.3) and symmetrical distribution (skewness: -0.11-0). Both of the parameters suggests that these sediments are better sorted compared to tsunami and pre-tsunami sediments and have higher fraction of fine sand (Figure 4).

Geochemistry

Table 2 presents chemical composition of tsunami and pre-tsunami sediments and sedimentary deposits in the unaffected area.

Tsunami sediments: Sediments have 69.90-74.72% of SiO₂, 0.68-1.26% of TiO₂, 11.62-13.44% of Al₂O₃, 2.48-3.80% of Fe₂O₃, 0.06-0.11% of MnO, 0.87-1.27% of CaO,

2.76-3.60% of MgO, 2.50-3.12% of Na₂O, 2.44-2.70% of K₂O, 0.03-0.08% of P₂O₅ and 5-40 ppm of Br.

Pre-tsunami sediments: In general, pre-tsunami sediments have less SiO₂ and TiO₂ and more Fe₂O₃ and Br compared to tsunami sediments (Figure 5). Contents of MnO, CaO, K₂O and P₂O₅ are comparable both in tsunami and pre-tsunami sediments. Pre-tsunami sediments have 69.08-72.72% of SiO₂, 0.45-1.17% of TiO₂, 11.35-13.04% of Al₂O₃, 3.51-4.73% of Fe₂O₃, 0.05-0.10% of MnO, 0.86-1.25% of CaO, 2.60-3.59% of MgO, 2.57-3.32% of Na₂O, 2.41-2.71% of K₂O, 0.04-0.12% of P₂O₅ and 40-75 ppm of Br.

Unaffected area: Sediments deposited in unaffected area have more variable SiO₂, TiO₂, Fe₂O₃, MnO and Br compared to the tsunami and pre-tsunami sediments. However, concentrations of MgO, Na₂O, K₂O and P₂O₅ are homogeneous compared to both tsunami and pre-tsunami sediments. These sediments have 66.52-74.48% of SiO₂, 0.38-1.83% of TiO₂, 10.99-12.06% of Al₂O₃, 2.98-7.85% of Fe₂O₃, 0.05-0.16% of MnO, 0.97-1.57% of CaO, 3.05-3.84% of MgO, 2.25-2.56% of Na₂O, 2.15-2.29% of K₂O, 0.05-0.07% of P₂O₅ and 13-95 ppm of Br.

Table 2. Chemical compositions (oxides in % and Br in ppm) of sediments deposited by the tsunami waves of September 21st, 1985, pre-tsunami sediments and sediments deposited in unaffected area in the village of Barra de Potosí, southwestern Mexico (see Figure 1 for pit locations).

	Pit	SiO ₂	TiO ₂	Al ₂ O ₃	Fe ₂ O ₃	MnO	CaO	MgO	Na ₂ O	K ₂ O	P ₂ O ₅	Br
Tsunami	15	69.90	0.68	13.44	3.80	0.06	1.27	2.93	3.12	2.70	0.06	40
	11	70.38	1.26	11.64	3.53	0.11	0.91	3.47	3.12	2.56	0.04	12
	12	74.72	0.58	11.62	2.48	0.06	0.95	2.76	2.86	2.64	0.03	20
	14	72.82	0.87	12.08	3.43	0.09	0.87	3.45	2.67	2.49	0.04	10
	13	71.80	0.77	11.84	3.79	0.07	0.93	3.60	2.50	2.44	0.08	5
Pre-tsunami	15	69.08	0.45	13.04	3.60	0.05	1.25	2.87	3.32	2.71	0.07	75
	11	69.95	1.17	11.35	4.39	0.10	0.86	3.59	2.88	2.48	0.04	44
	12	71.66	0.55	11.84	4.15	0.06	1.05	2.60	2.93	2.62	0.04	55
	14	72.72	0.69	11.99	3.51	0.07	0.87	3.08	2.66	2.59	0.04	40
	13	70.12	0.86	12.01	4.73	0.07	1.02	3.45	2.57	2.41	0.12	40
Unaffected	9	72.27	0.64	12.06	4.19	0.06	0.97	3.28	2.56	2.29	0.05	13
	5	66.52	1.83	11.79	7.85	0.16	1.57	3.84	2.25	2.20	0.07	95
	2	71.24	0.94	11.75	5.20	0.10	1.52	3.51	2.38	2.15	0.07	45
	1	74.48	0.38	10.99	2.98	0.05	1.25	3.05	2.44	2.28	0.06	50

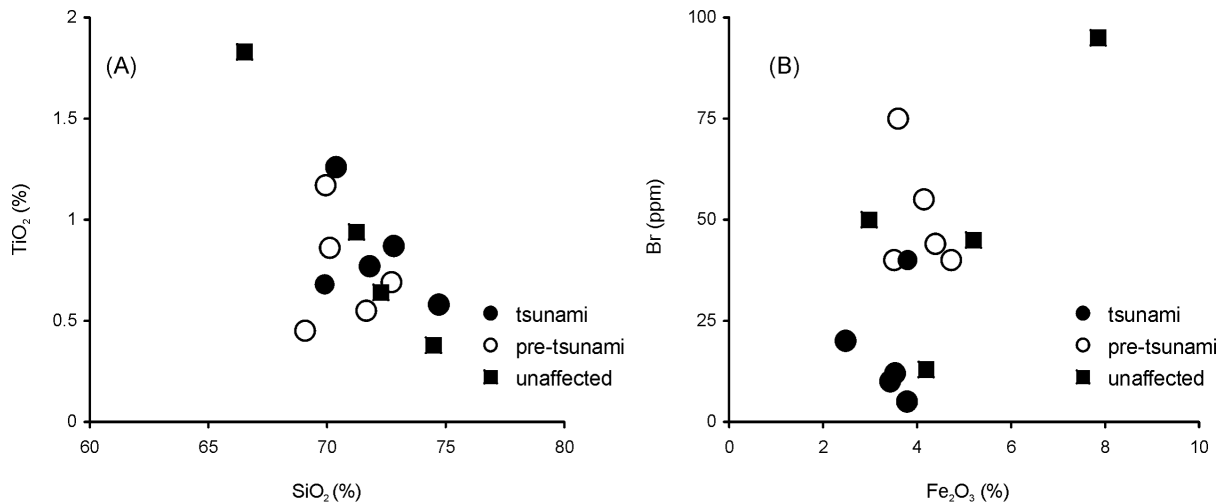


Figure 5. Concentrations of (A) SiO₂ (%) vs. TiO₂ (%) and (B) Fe₂O₃ (%) vs. Br (ppm) in sediments deposited by tsunami waves of September 21st, 1985, pre-tsunami sediments and sediments deposited in unaffected area in the village of Barra de Potosí, southwestern Mexico.

Mineralogy

Minerals with density <2.8 g/cm³ comprise quartz, feldspars, clay minerals and carbonates. The assemblage of minerals with density >2.8 g/cm³ consists of amphibole, pyroxene, epidote, lithic fragments, biotite, chlorite, garnet, zircon, sphene, rutile, apatite, sillimanite, tourmaline and chlorite. Both the tsunami and pre-tsunami sediments have similar associations and comparable abundances of mafic and heavy minerals with density >2.8 g/cm³ (Figure 6).

Tsunami sediments: Very fine sand fraction (24-26.5%) has relatively more mafic and heavy minerals compared to other fractions (medium sand: 3-7% and fine sand: 8-14%). Both the analyzed tsunami samples (pits 12 and 15) have similar assemblage of mafic and heavy minerals. Amphibole (20-45%), epidote (10-35%) and lithic fragments (10-25%) are more abundant compared to pyroxene (5-15%) and garnet (<5-40%). Zircon, sphene, rutile, apatite, sillimanite, tourmaline and chlorite are present in traces (<5%). Biotite is present as an abundant mineral (10-25%) in one of the samples (pit 15), whereas it is absent in other (pit 12). Similarly, abundances of amphibole, epidote and pyroxene are more in fine and very fine sand. Garnet is present in higher concentrations in the medium sand fraction.

Pre-tsunami sediments: In one of the samples (pit 12), abundance of mafic and heavy minerals is higher in very fine sand fraction (24.5%) compared to the rest (3-9%). Another sample (pit 15) has more mafic and

heavy minerals both in very fine sand (30%) and medium sand (24.5%) fractions compared to fine sand (11%). Abundances of amphibole (15-40%), epidote (5-45%), pyroxene (<5-25%) and lithic fragments (<5-65%) are variable. Garnet, zircon, sphene, rutile, apatite, sillimanite, tourmaline and chlorite are present either as traces (<5%) or absent. Biotite is abundant (15-25%) in one sample and it is absent in another. Abundances of amphibole and pyroxene are higher in very fine sand. Lithic fragments are present in higher concentrations in the medium sand fraction.

Discussion

Limit of inundation and hydraulic roughness

Record of the National Geophysical Data Center reported maximum tsunami height of 1.2 m both in Acapulco and Zihuatanejo during the tsunami of September 21st, 1985, (<http://www.ngdc.noaa.gov/nndc/struts/form?t=101650&s=167&d=166>). It also documented inundation of 200 m inland at Zihuatanejo. However, the eyewitnesses claim that the minimum wave height was 2.5 m and the waves swept a distance of 500 m inland at Barra de Potosí. Similar to the eyewitness records, the sedimentary unit representing tsunami was observed at a distance of ~600 m inland near El Potosí estuary (Figure 1). We evaluate wave heights reported by instrumental record and eyewitness by using empirical formula for calculating the inland flooding limit (X_{fl}) of a tsunami (Hills and Mader, 1997; Figure 7):

$$X_{fl} = Ht^{1.33} n^{-2k}$$

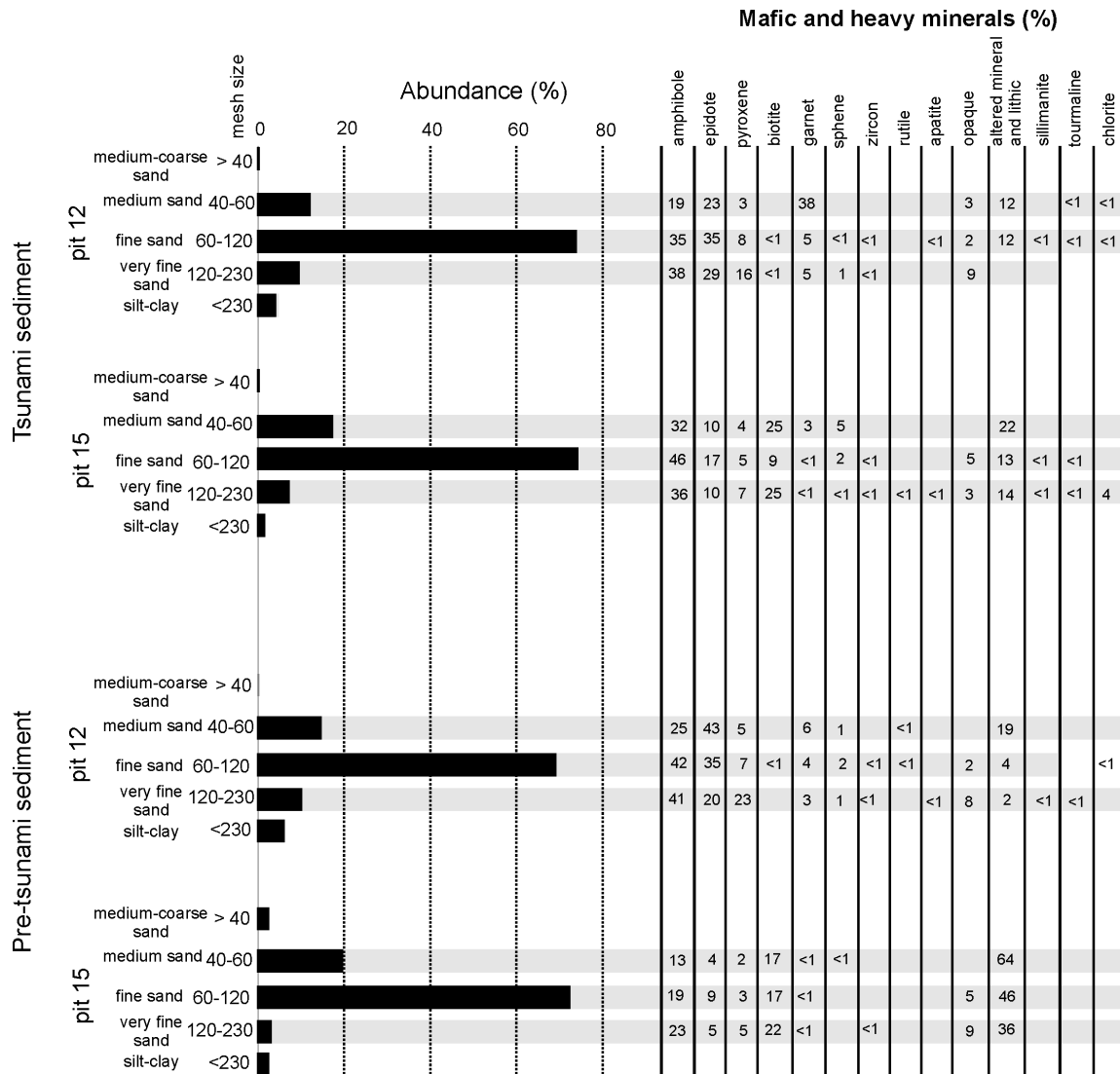


Figure 6. Mafic and heavy minerals identified in tsunami and pre-tsunami sediments collected from pits 12 and 15 in the village of Barra de Potosi, southwestern Mexico.

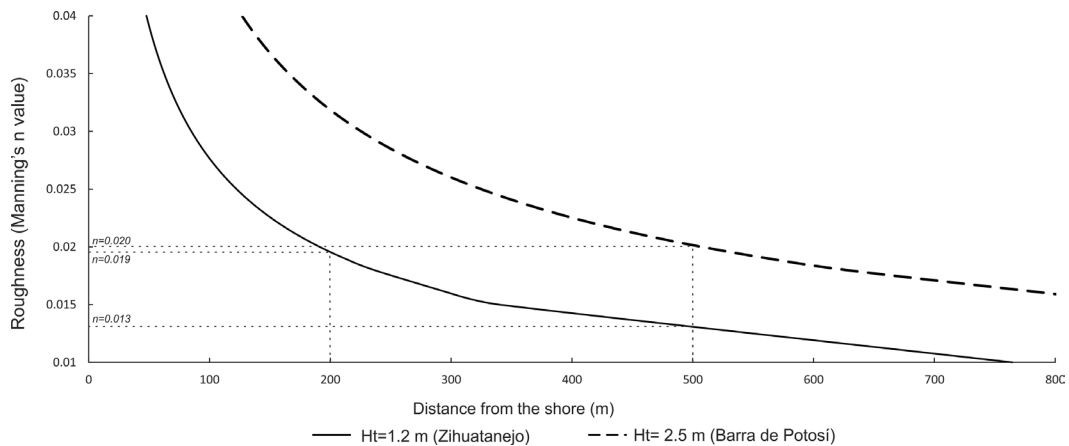


Figure 7. Calculation of Manning's number indicating hydraulic roughness of the terrain affected by tsunami using instrumental (1.2 m) and eyewitness (~2.5 m) records of wave heights. The reconstructed inundated area is shown in dotted line in Figure 1.

Where H_t is tsunami height at coastline, n is Manning's number and $k=0.06$ (a constant for tsunamis). Manning's number is a coefficient expression of the micro-topography and sinuosity of the surface. It represents hydraulic roughness of the terrain that causes resistance to the water flow by creating retarding force (Chow, 2009). Arcement and Schneider (1989) estimated approximate values of Manning coefficient for different terrain typology and suggest that roughness of any terrain varies over time. Both river flood models and shallow water tsunami inundation models have incorporated the importance of varying roughness values for different land use types (Bricker *et al.*, 2015).

A hydraulic roughness of ~ 0.02 was calculated to achieve an inundation limit of 200 m with a wave height of 1.2 m at Zihuatanejo (Figure 7). Roughness calculated for Barra de Potosí is also similar with a wave height of 2.5 m and an inundation limit of ~ 500 m. A Manning's number of 0.02 represents farmland (Kotani *et al.*, 1998) and lagoons have relatively lower hydraulic roughness (0.01-0.015; Arcement and Schneider, 1989). Similarly, rocky coasts, mangroves and forest have much higher roughness (> 0.047 ; Arcement and Schneider, 1989). However, both the eyewitness and stratigraphy of pits suggest that inundation of Barra de Potosí occurred from the open sea into the estuary (shown in a dotted line in Figure 1). Farmland located away from the estuary and parallel to the shore were not affected. Recalculation with an inundation limit of ~ 500 m and tsunami wave height of 1.2 m yield a Manning's number of ~ 0.013 and this value is comparable for lagoons. We consider that eyewitness inundation limit is close to the real maximum inundation limit but it overestimates the wave height.

Geological characteristics of tsunami sediments and comparison

Tsunami deposit at Barra de Potosí is located in margins of the El Potosí estuary and it is characterized by massive well to moderately well sorted fine sand with an erosive base (Table 1, Figure 3). Sediments have variable skewness and leptokurtic to extremely leptokurtic distribution. They also contain shell fragments and remnants of roots and plants. Compared to sediments deposited in the unaffected area (well sorted fine sand), tsunami deposits are poorly sorted. However, the pre-tsunami deposits have sedimentological characteristics almost similar to tsunami deposits. They are characterized by well to moderately well sorted and leptokurtic to extremely leptokurtic

oxidized fine sand but lack of shell fragments. Except for SiO_2 , TiO_2 , Fe_2O_3 and Br, both tsunami and pre-tsunami deposits have similar chemical composition (Table 2). Tsunami deposits have higher concentrations of SiO_2 and TiO_2 , whereas pre-tsunami deposits have more Fe_2O_3 and Br (Figure 5).

Both the tsunami and pre-tsunami sediments have similar association and abundances of both mafic and heavy minerals (Figure 6). We did not observe higher abundance of any of the heavy minerals only in tsunami deposits compared to the pre-tsunami deposits. Higher abundance of garnet observed in medium sand fraction of tsunami deposit in one pit was not observed in tsunami deposit of the other nearby pit. Similar association of the mafic and heavy minerals (amphibole, epidote, pyroxene, biotite, garnet, sphene, zircon, rutile, apatite, sillimanite and chlorite) suggests that the tsunami as well as pre-tsunami deposits were reworked sediments sourced from similar provenances. Fluvial activity in the southwestern Mexico transports sediments into the coast and continental shelf by eroding the basement rocks (i.e., Xolapa and Guerrero complexes; Pérez-Gutiérrez *et al.*, 2009; Martini *et al.*, 2010) and wave actions rework them from continental shelf or coast into the coastal lagoons during both tsunami and non-tsunami events.

Sedimentological and geochemical characteristics of tsunami and pre-tsunami deposits of the Barra de Potosí are compared with previously reported tsunami and pre-tsunami deposits from the southwestern Mexico in order to observe similarities and identify geological characteristics that might be useful to identify paleo-tsunamis in the region (Table 3). Ramírez-Herrera *et al.* (2012) reported sedimentological and chemical composition of deposits by the tsunamis of March 14th, 1979, and September 21st, 1985, by studying samples in a pit near Zihuatanejo. Similarly, Roy *et al.* (2012) analyzed grain size, mineralogy and geochemistry of sediments by collecting samples immediately after the March 11th, 2011, Japan tsunami in seven different sites along the southwestern coast of Mexico. We converted concentrations of main elements of Ramírez-Herrera *et al.* (2012) into oxides for comparison and observed anomalous values. In XRF analysis, concentrations of all the oxides together with loss on ignition should add up to 100%. Total concentrations of all main element oxides of Ramírez-Herrera *et al.* (2012) show much higher values (Table 3). As Ramírez-Herrera *et al.* (2012) overestimated Al_2O_3 , Fe_2O_3 and K_2O by 2 to 4 fold compared

Table 3. Comparison between average chemical composition of sediments (n = number of samples) deposited during tsunamis of March 14th, 1979 (Zihuatanejo; Ramírez-Herrera *et al.*, 2012) and September 21st, 1985 (Barra de Potosí; this study, Zihuatanejo; Ramírez-Herrera *et al.*, 2012) and March 11th, 2011 (along the coast of southwestern Mexico; Roy *et al.*, 2012).

	March 14 th , 1979 (Ramírez-Herrera <i>et al.</i> , 2011)		September 21 st , 1985 (Ramírez-Herrera <i>et al.</i> , 2011)		September 21 st , 1985 (this study)		March 11 th , 2011 (Roy <i>et al.</i> , 2012)	
	Tsunami n=1	Pre-tsunami n=3	Tsunami n=2	Pre-tsunami n=3	Tsunami n=5	Pre-tsunami n=5	Tsunami n=7	Pre-tsunami n=7
Major element oxides (%)								
SiO ₂	68.52	63.74	75.37	66.31	71.92	70.71	73.60	80.00
TiO ₂	0.72	0.78	0.78	0.89	0.83	0.74	0.80	0.76
Al ₂ O ₃	41.67	50.25	42.42	51.89	12.12	12.05	7.86	7.87
Fe ₂ O ₃	14.70	16.27	13.08	16.49	3.41	4.08	5.09	4.44
MnO	0.08	0.10	0.09	0.11	0.08	0.07	0.07	0.07
CaO	2.56	2.17	2.61	2.27	0.99	1.01	1.82	1.89
MgO	2.52	2.41	2.35	2.58	3.24	3.12	1.37	1.39
Na ₂ O	-	-	-	-	2.85	2.87	5.20	1.70
K ₂ O	5.18	4.39	6.00	4.57	2.57	2.56	1.61	1.36
P ₂ O ₅	1.24	1.07	1.35	1.07	0.05	0.06	0.08	1.10
Trace element (ppm)								
Br	-	-	-	-	17.4	50.8	77	9
Sr	214	148	214	171	-	-	-	-
Ba	260	215	356	235	-	-	-	-
Zr	99	62	130	66	-	-	-	-
Sediment texture	very fine sand	clay+ silt	very fine sand	clay+silt	fine sand	fine sand	coarse- medium sand	fine sand

to the average continental crust (e.g., Taylor and McLennan, 1985), we consider that their elemental concentrations do not represent correct chemical composition of the tsunami sediments. However, we used their data in order to document the relative enrichment/depletion in tsunami and pre-tsunami sediments.

All the tsunami deposits have relatively coarser sediments than those deposited in an environment previous to the high-energy events. Even though both tsunami (2.13-2.47 Φ) and pre-tsunami (2.27-2.57 Φ) deposits of Barra de Potosí are fine sand, there is slight difference in grain size. Tsunami sediments from the Zihuatanejo and Barra de Potosí are enriched in SiO₂ and depleted in Fe₂O₃ compared to the pre-tsunami sediments. However, average values of sediments deposited along the southwestern coast during the March 11th, 2011, tsunami are depleted in SiO₂ and enriched in Fe₂O₃ compared to pre-tsunami sediments. Tsunami deposits have more TiO₂ at Barra de

Potosí and less TiO₂ at Zihuatanejo compared to pre-tsunami deposits. Compared to pre-tsunami deposits, tsunami deposits along the southwestern coast have more Na₂O and Br, whereas sediments from Barra de Potosí have lower Br. Both Na and Br are soluble elements and reflect influence of the seawater through precipitation of salts (e.g., Peters *et al.*, 2001). The difference between tsunami sediments of both studies might be due to the fact that samples of the March 11th, 2011, tsunami were collected immediately after the event, whereas samples of the September 21st, 1985, tsunami were collected after two decades. Interaction of tsunami sediments with rainwater might have washed away the salts and associated soluble elements. Ramírez-Herrera *et al.* (2012) reported higher concentrations of Ca, Sr and Ba in tsunami deposits of Zihuatanejo. However, some of the sediments deposited prior to both their tsunami events have either higher or equivalent concentrations of these elements. During the comparison, we did not

observe any other geological characteristics that might be useful for identifying paleo-tsunamis in the region except for the grain size (i.e., coarser sediment) and stratigraphy (i.e., erosive base).

Conclusion

Sedimentological, mineralogical and geochemical characteristics of deposits associated with the tsunami of September 21st, 1985, were analyzed and compared with geological characteristics of both pre-tsunami deposits and sediments deposited in unaffected areas of Barra de Potosí village in southwestern Mexico. Both the tsunami and pre-tsunami sediments have similar sedimentological and mineralogical characteristics. Compared to pre-tsunami sediments, we observe higher concentrations of SiO₂ and TiO₂ in tsunami sediments. More specifically;

- I. Tsunami deposits are massive well to moderately well sorted fine sand with shell fragments and contain remnants of plants and roots. They have leptokurtic to extremely leptokurtic distribution and are characterized by variable skewness.
- II. Pre-tsunami deposits are also massive well to moderately well sorted sand but they are oxidized and lack of shell fragments. These sediments are also leptokurtic to extremely leptokurtic in nature.
- III. Both the tsunami and pre-tsunami sediments have similar association and variable abundances of mafic and heavy minerals comprising amphibole, epidote, pyroxene, biotite, garnet, sphene, zircon, rutile, apatite, sillimanite and chlorite.
- IV. Compared to the pre-tsunami deposits, tsunami deposits have more SiO₂ and TiO₂. Pre-tsunami deposits in general have higher concentrations of Fe₂O₃ and Br.
- V. A comparison with other studies of tsunami deposits in the region suggests that sediments associated with at least 3 different tsunamis (i.e., March 14th, 1979, September 21st, 1985, and March 11th, 2011) have different geochemical characteristics. Except for stratigraphy (i.e., erosive base), we did not observe any other geological characteristic useful for identifying paleo-tsunamis in the region.
- VI. Absence of any characteristic mineralogical and geochemical signature for sediments

associated with tsunami deposits in the southwestern Mexico suggests that both tsunami and non-tsunami sediments have similar provenances. However, higher concentration of some oxides might represent higher abundance of some minerals associated with higher energy events.

Acknowledgements

Data presented in this paper were financed by the bilateral project between Mexico and India (Conacyt B330.163). Revised version of the manuscript was developed during the sabbatical of Priyadarsi D. Roy at Ecosur (Chetumal) with a scholarship from DGAPA-UNAM. Brenda G. Ocampo-Ríos received a postgraduate scholarship from Conacyt. Dr. Jose Luis Sánchez Zavala and M. en C. Jesús David Quiroz Jiménez helped in fieldwork. Comments and suggestions from the editor and anonymous reviewers are thankfully acknowledged.

References

- Arcement G.J., Schneider V.R., 1989, Guide for selecting Manning's roughness coefficients for natural channels and flood plains, U.S. *Geol. Surv. Water Supply Pap.*, 2339, 1-38.
- Atwater B.F., Yamaguchi D.K., 1991, Sudden, probably coseismic submergence of Holocene trees and grass in coastal Washington state. *Geology*, 19, 706-709.
- Atwater B.F., 1987, Evidence for great Holocene earthquakes along the outer coast of Washington State. *Science*, 236, 942-944.
- Benson B.E., Grimm K.A., Clague J.J., 1997, Tsunami Deposits beneath Tidal Marshes on Northwestern Vancouver Island, British Columbia. *Quaternary Research*, 48, 192-204.
- Borrero J., Ortiz M., Titov V., Synolakis C., 1997, Field survey of Mexican tsunami produces new data, unusual photos. *EOS*, 78, 85-88.
- Bricker J.D., Gibson S., Takagi H., Imamura F., 2015, On the Need for Larger Manning's Roughness Coefficients in Depth-Integrated Tsunami Inundation Models. *Coastal Engineering Journal*, 57, 1550005.
- Bryant E., 2008, Tsunami The Underrated Hazard. Springer in association with Paxis Publishing, Chichester, 330pp.

- Chow V.T., 2009, *Open-Channel Hydraulics*. McGraw-Hill, New York, 680pp.
- Corona-Esquivel R., Ortega-Gutiérrez F., Martínez-Reyes J., Centeno-García E., 1988, Evidencias de levantamiento tectónico asociado con el sismo del 19 de septiembre de 1985, en la región de Caleta de Campos, Estado de Michoacán. *Revista Mexicana de Ciencias Geológicas*, 7, 106-111.
- DeMets C., Gordon R.G., Argus D.F., Stein S., 1994, Effect of recent revisions to the geomagnetic reversal time scale on estimates of current plate motions. *Geophysical Research Letters*, 21, 1944-8007.
- Sánchez-Devora A.J., Farreras-Sanz S.F., 1993, Catalog of tsunamis on the western coast of Mexico. World data center A for Solid Earth Geophysics Publication, SE-50, National Oceanic and Atmospheric Administration, Geophysical Data Center, Boulder, 79 pp.
- Farreras S., Ortiz M., González J., 2007, Steps Towards the Implementation of a Tsunami Detection, Warning, Mitigation and Preparedness Program for Southwestern Coastal Areas of Mexico. *Pure and Applied Geophysics*, 164, 605-616
- Goff J., Chagué-Goff C., Dominey-Howes D., McAdoo B., Cronin S., Bonté-Grapetin M., Nichol S., Horrocks M., Cisternas M., Lamarche G., Pelletier B., Jaffe B., Dudley W., 2011, Palaeotsunamis in the Pacific. *Earth-Science Reviews*, 107,141-146.
- Goff J., Pearce S., Nichol S.L., Chague-Goff C., Horrock M., Strotz L., 2010, Multi-proxy records of regionally-sourced tsunamis, New Zealand. *Geomorphology*, 118, 369-382.
- Hills J.G., Mader C.L., 1997, Tsunami produced by the impacts of small asteroids. *Annals of the New York Academy of Sciences*, 822, 381-394.
- Hutchinson I., Clague J., Mathewes R.W., 1997, Reconstructing the Tsunami Record on an Emerging Coast: A Case Study of Kanim Lake, Vancouver Island, British Columbia, Canada. *Journal of Coastal Research*, 13, 545-553.
- Hutchinson I., Guilbault J.-P., Clague J.J., Bobrowsky P.T., 2000, Tsunamis and tectonic deformation at the northern Cascadia margin: a 3000 year record from Deserted Lake, Vancouver Island, British Columbia, Canada. *The Holocene*, 10, 429-439.
- Jaffe B., Gelfenbaum G., Rubin D., Peters R., Anima R., Swensson M., Olcese D., Bernales L., Gómez J., Riega P., 2003, Tsunami deposits: Identification and interpretation of tsunami deposits from the June 23, 2001 Perú tsunami. *Proceedings of the International Conference on Coastal Sediments*, 13.
- Kotani M., Imamura F., Shuto N., 1998, Tsunami run-up simulation and damage estimation by using GIS. *Proc. Of Coastal Eng.*, 42, 356-360.
- Martini M., Ferrari L., López-Martínez M., Valencia V., 2010, Stratigraphic redefinition of the Zihuatanejo area, southwestern Mexico, *Revista Mexicana de Ciencias Geológicas*, 27, 412-430.
- Mendoza C., 1993, Coseismic slip of two large Mexican earthquakes from teleseismic body waveforms: Implications for asperity interaction in the Michoacan plateboundary segment. *J. Geophysical Research*, 98, 8197-8210.
- Morton R.A., Gelfenbaum G., Jaffe B.E., 2007, Physical criteria for distinguishing sandy tsunami and storm deposits using modern examples. *Sedimentary Geology*, 200, 184-207.
- Pérez-Gutiérrez R., Solari L.A., Gómez-Tuena A., Martens U., 2009, Mesozoic geologic evolution of the Xolapa migmatitic complex north of Acapulco, southern Mexico: implications for paleogeographic reconstructions. *Revista Mexicana de Ciencias Geológicas*, 26, 201-221.
- Peters B., Jaffe B.E., Peterson C., Gelfenbaum G., Kelsey H., 2001, An overview of tsunami deposits along the Cascadian Margin. *Proceedings of the International Tsunami Symposium*, 479-490.
- Ramírez-Herrera M.T., Lagos M., Hutchinson I., Kostoglodov V., Machain M.L., Caballero M., Goguitchaichvili A., Aguilar B., Chague-Goff C., Goff J. Ruiz-Fernandez A.C., Ortiz M., Nava H., Bautista F, López G.I., Quintana P. 2012, Extreme wave deposits on the Pacific coast of Mexico: tsunamis or storms? — A multi-proxy approach. *Geomorphology*, 139, 360-371.
- Roy P.D., Jonathan M.P., Macías M.C., Sánchez J.L., Lozano R., Srinivasalu S., 2012, Geological characteristics of 2011 Japan tsunami sediments deposited along the coast of Southwestern Mexico. *Chemie Der Erde — Geochemistry*, 72, 91-95.

- Singh S.K., Suárez G., 1986, Review of the Seismicity of Mexico with Emphasis on the September 1985, Michoacan Earthquakes. Ciudad de México. Instituto de Geofísica, UNAM.
- Taylor S.R., McLennan S.M., 1985, The continental crust: its composition and evolution. Blackwell, Oxford, 312 pp.
- Wentworth C.K., 1922, A scale of grade and class terms for clastic sediments: *Journal of Geology*, 30, 377-392.