



Universiteit  
Leiden  
The Netherlands

## **Different manifestations of Neolithization in Northwest Anatolia? An Archaeobotanical Review from Barcın Höyük and Bahçelievler, Turkey**

Balcı H.; Özbal, R.; Gerritsen, F.A.; Fidan E.

### **Citation**

Özbal, R., & Gerritsen, F. A. (2022). Different manifestations of Neolithization in Northwest Anatolia?: An Archaeobotanical Review from Barcın Höyük and Bahçelievler, Turkey. *Documenta Praehistorica*, 49, 28-44. doi:10.4312/dp.49.19

Version: Publisher's Version

License: [Creative Commons CC BY-SA 4.0 license](https://creativecommons.org/licenses/by-sa/4.0/)

Downloaded from: <https://hdl.handle.net/1887/3514219>

**Note:** To cite this publication please use the final published version (if applicable).

# Different manifestations of Neolithization in Northwest Anatolia? An archaeobotanical review from Barcın and Bahçelievler, Turkey

Hüreyla Balcı<sup>1-2</sup>, Rana Özbal<sup>2</sup>, Fokke Gerritsen<sup>3</sup>, and Erkan Fidan<sup>4</sup>

hureyla.balci@istanbul.edu.tr

<sup>1</sup> Istanbul University, Istanbul, TR

<sup>2</sup> Koç University, Istanbul, TR; rozbal@ku.edu.tr

<sup>3</sup> Netherlands Institute in Turkey & Universiteit Leiden, Leiden, NL; fa.gerritsen@nit-istanbul.org

<sup>4</sup> Bilecik Şeyh Edebali University, Bilecik, TR; erkan.fidan@bilecik.edu.tr

**ABSTRACT** – *The Neolithic way of life was first established in Northwest Anatolia before the middle of the 7<sup>th</sup> millennium BC. The recently excavated sites of Barcın Höyük and Bahçelievler have yielded archaeological evidence for the earliest Neolithic levels in the region and provide new archaeobotanical datasets. To compare different adaptations to the changes brought on by the Neolithization processes, we studied 348 archaeobotanical samples from Phases VIe and VIId1 at Barcın and 63 samples from the contemporaneous levels, Phase 6 and Phase 5, at Bahçelievler. The economic plants include hulled and naked six-row barley, einkorn, emmer, bread/hard wheat, small-sized naked wheat, lentil, bitter vetch, pea, chickpea, flax, hazelnut, bramble, and pistacia. Our analyses show small but significant differences between the sites in the selected economic plant ranges, among the cereals, pulses as well as gathered plants.*

**KEY WORDS** – *archaeobotany; Neolithization; Northwest Anatolia; Barcın Höyük; Bahçelievler*

**IZVLEČEK** –

**KLJUČNE BESEDE** –

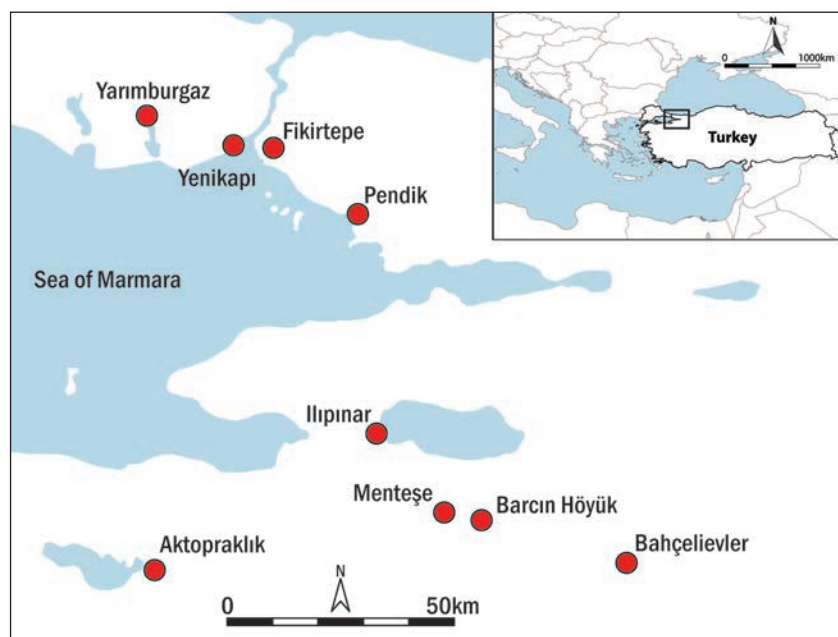
## Introduction

Archaeological evidence indicates that sedentism, domesticated plants, and herded animals made their way from the Fertile Crescent and Central Anatolia towards the Aegean and the Marmara Region in the first half of the seventh millennium BC. How this spread occurred and how societies adapted to Neolithic lifestyles exhibit great variability. Studies on the Neolithization processes suggest that while some communities established Neolithic habits from the outset, others fused two diverse ways of life; a hunter-gatherer lifestyle with agriculture (for Europe: *Robb 2013; Zvelebil 2001*). Recent studies on modes of subsistence illustrate heterogeneous and complex processes and a mosaic of adaptations (*Ivanova et al. 2018; Jovanović et al. 2021; Kotzamani, Livarda 2018; Zeder 2011*). These data challenge the idea of the spread of a uniform ‘Neolithic Package’, but much remains to be done to understand how the processes took place from region to region. Macro-botanical and micro-botanical analyses can be important to understand the variability of Neolithic adaptations and subsistence strategies during this process of expansion and colonization.

How processes of expansion took place in Northwest Anatolia remains an important question given that this region was among the first territories that Neolithic pioneers coming from the core regions of Neolithization encountered (Fig. 1a). While all early settlements in the region display an established Neolithic way of life, it is still unclear whether these Neolithic societies incorporated Mesolithic foragers present in the region. Hypotheses have been formulated about a merging of forager and farmer groups in Northwest Anatolia (*M. Özdoğan 2014; 2013*), but the supporting evidence at hand is far from concrete. Differences in architectural styles and material culture have led to theories regarding the presence and continuity of local pre-Neolithic communities at some sites (*Düring 2013; Özbal, Geritsen 2019; E. Özdoğan 2016*). While such a mosaic

model in the Neolithization process is well-documented for Europe (*Zvelebil 2001*), Northwest Anatolia faces a general lack of data with regard to Mesolithic lifeways, except, potentially, Ağacli to the north of Istanbul (*Gatsov 2001; Gatsov, Özdoğan 1994; Özdoğan, Gatsov 1998*). Recent aDNA studies have shown that early Neolithic populations in West Anatolia and the first farmers in Europe belong to the same gene pool (*Hofmanova et al. 2016; Lazaridis et al. 2016; Mathieson et al. 2015*). Much less clear at present is the genetic history of Anatolia before and during the period of initial Neolithization, but there are indications for complex processes during and after the Late Glacial that include genetic bottlenecks, admixture from outside the region and regional heterogenization (*Kılınç et al. 2016; Marchi et al. 2022; Yaka et al. 2021*).

Botanical remains provide an important dataset through which the process of Neolithization can be studied. After all, what people cultivated and gathered must be viewed as a reflection of their lifestyle choices and could provide important insights on the Neolithization process. Botanical remains can act as a proxy, not only for the reconstruction of the local environmental or ecological situation but also for the incorporation and transmission of cultivated plants (*Balcı 2018; Gaastra et al. 2019; Kotzamani, Livarda 2018; Krauß et al. 2017; Marinova, Krauß 2014; Popova, Marinova 2007*). How much did people engage in and exploit their local environments, especially in the incipient



**Fig. 1a. Excavated Neolithic sites in Northwest Anatolia.**

phases of occupation? Is there a predominant dependence on farmed Neolithic founder crops or do we find evidence for the persistent utilization of local gathered resources? In what ways could the ratio between the wild and domesticated correlate with the habits of migrant farmers and local hunter-gatherers?

To explore these questions regarding Neolithization, this article makes use of two new Neolithic archaeobotanical datasets from the contemporaneous Northwest Anatolian sites of Barcın Höyük and Bahçelievler. These sites are less than 40km apart and appear to be in the same vegetational zone, making them ideal case studies for a comparative analysis of macro-botanical data. The site of Barcın Höyük (Bursa) was excavated between 2007 and 2015 (Gerritsen, Özbal 2019); Bahçelievler (Bilecik) between 2019 and 2021 (Fidan 2020; Kolan-kaya-Bostancı, Fidan 2021). Both sites have levels dating to the first half of the seventh millennium BC and yield evidence for the earliest Neolithic communities in their respective sub-regions. Investigating the plant remains from the early and comparable levels of each site provides a first-hand way to observe similarities and differences in subsistence strategies. This, in turn, offers a window into their relative reliance on local resources and/or introduced founder crops. Our aim is to furnish our interpretation on the Neolithization process of Northwest Anatolia with new, first-hand data. What subsistence strategies did the inhabitants of each site adhere to, especially when it comes to plant use? When establishing Neolithic settlements where farming became the prominent form of subsistence, how much of the local flora was utilized?

### **Different manifestations in the same region? A case study of Barcın and Bahçelievler**

Northwest Anatolia includes the region to the southeast of the Marmara Sea that extends from the Bosphorus to the Eskişehir Region. The latter provides direct access to the Anatolian Plateau. In the past, as today, this region represented a diverse vegetational, geographical, and palaeogeographical structure consisting of coasts, mountain thresholds, mountains, plains, and valleys irrigated by rivers (Atalay, Mortan 1997; Clare, Weninger 2014; Kayan 2014; Roberts 2014). Climatically, it has mild/Mediterranean conditions (Clare, Weninger 2014). Given the humid climate of Northwest Anatolia around 11 000 BC the predominant tree

species were birch, oak, pine, and juniper. These species also formed the main tree taxa during the Late Glacial period (Roberts 2014.Fig.1a).

A general vegetation history covering most of the Holocene indicates that the lowland hills and mountain slopes of this region were covered with woodlands dominated by deciduous oak from about 10 000 to 6500 BC (Bottema, Woldring 1995; Bottema et al. 2001; Kayan, Woldring 2002). Pollen studies from a location in the Yenişehir lake basin near Barcın Höyük revealed that the vegetation was also comprised of fir (*Abies*), pine (*Pinus*), elderberry (*Sambucus*), hornbeam (*Carpinus*), hazelnut (*Corylus*), beech (*Fagus*), cedar (*Cedrus*), linden (*Tilia*), and elm (*Ulmus*) (Bottema et al. 2001). A recent wood charcoal study by Schroedter and Nelle on data obtained from the Late Neolithic layers at the site of Aktopraklık – located near Lake Ulubat, fifty kilometres to the West of the Yenişehir Plain – yielded oak, pine, mock privet, and pistacia (*Pistacia*) as well (Schroedter, Nelle 2015). Despite the geographical proximity, the latter two species are not documented in the pollen study from Lake Yenişehir (Bottema et al. 2001; Schroedter, Nelle 2015.92).

Today, about a third of the region remains covered with forests (Atalay, Mortan 2011; Roberts 2014). Due to the felling of oak and red pine forests in historical times, dense maquis shrubland covers the landscape. Vegetation includes species such as rock rose (*Cistus creticus*), hazel (*Corylus*), tree heath (*Erica arborea*), prickly juniper (*Juniperus oxycedrus*), mock privet/green olive tree (*Phillyrea latifolia*), pistacia (*Pistacia terebinthus*), and plum (*Prunus*) (Atalay, Mortan 2011.153).

Archaeologically, the Istanbul region, the Yenişehir Plain, the foothills overlooking Lake Ulubat, and the Bilecik-Eskişehir region fall within what has traditionally been called the Fikirtepe Culture zone (Fig. 1a) (Özdoğan 2014). Evidence for agriculture and animal husbandry is most prevalent here, but minor amounts of hunting, gathering and fishing are also evident across the communities of the Neolithic and Chalcolithic in the Fikirtepe Culture zone at sites including Pendik, Fikirtepe, Yenikapı in Istanbul province, Barcın, Menteşe, Aktopraklık, Ilıpınar in Bursa province, and Bahçelievler in Bilecik and Keçiçayırı in Eskişehir provinces in Northwest Anatolia (Arbuckle et al. 2014; Balcı 2018; Balcı et al. 2019; Boessneck, von den Driesch 1979;


*Budd et al. 2013; 2018; 2020; Buitenhuis 2008; Cappers 2008; 2014; Çakırlar 2013; 2015; Galik 2013; Gourichon, Helmer 2008; İzdal Çaydan 2018; Karul 2011; 2017; Kızıltan, Polat 2013, Kızıltan 2013; Kolankaya-Bostancı, Fidan 2021; Özdoğan 1983; Sarı, Akyol 2019; Thissen et al. 2010; Ulaş 2020; Würtenberger 2012).*

A noteworthy element with regard to the architecture is that we see variability across sites. While those like Barcın (*Gerritsen, Özbal 2016*), Menteşe (*Roodenberg et al. 2003*), Ilıpınar X-IX (*Roodenberg 2008*), and Aktopraklık B (*Karul 2010*) display rectilinear architecture, others including Aktopraklık C (*Karul 2011; Karul, Avcı 2011*), and Bahçelievler (*Fidan 2020; Kolankaya-Bostancı, Fidan 2021*) yield evidence for round semi-subterranean structures. Both round and rectangular buildings have been discovered and excavated at Yenikapı (*Kızıltan, Polat 2013*) and Pendik (*Harmankaya 1983; Özdoğan 2013; Pasinli et al. 1993*), while Yarımburgaz (*Özdoğan 2013*) stands alone as a slightly later cave settlement. If architecture is a physical manifestation of world views and lifestyles (*Lefebvre 1991*), then the variability observed across Northwest Anatolia in the seventh and sixth millennia BC may be noteworthy. The contrast that the sites of Barcın Höyük and Bahçelievler show with regard to architecture, with the former yielding rectangular and the latter round structures, juxtaposes these two pioneering Neolithic sites. This allows us to consider any notable differences in botanical remains in a larger context. We may ask whether divergences in assemblages may reflect indications of diverse representations of lifestyle preferences or whether they are, in fact, a result of micro-regional adaptations. Are there indications that we are dealing with immigrant farmers at one community and a representation of local hunting and gathering communities who adopted agriculture in another?

Barcın and Bahçelievler were inhabited partially contemporaneously, as demonstrated by both absolute dates and material assemblage comparisons (*Fidan 2020; Gerritsen, Özbal 2013a; 2013b; Özbal, Gerritsen 2019*). Bahçelievler Phase 6 is likely contemporary with Phase VIe at Barcın, while Bahçelievler Phase 5 corresponds timewise with Barcın Phase VI d1. The later levels at both sites, beyond the scope of this paper, show parallels with the Fikirtepe culture (Fig. 1b).

### **Barcın Höyük general background**

Barcın Höyük is located in the Yenişehir Plain, Bursa, and was excavated between 2005–2015. The Neolithic levels are separated into seven distinct phases from the uppermost VIa to the lowest VIe (*Gerritsen et al. 2013a; Gerritsen, Özbal 2019*). The most important result of the Barcın Höyük excavations is possibly its contribution to the reconstruction of a continuous developmental sequence for the Neolithic of the Marmara Region. The stratigraphic sequence from the site, supported by 80+ radiocarbon dates, enables us to restructure the period from the first half of the seventh millennium to the beginning of the sixth millennium BC with associated material culture, architecture, and subsistence strategies (*Gerritsen, Özbal*



**Fig. 1b. Comparative chronological table for Bahçelievler and Barcın.**

2016; 2019; Özbal, Gerritsen 2019).

Excavations at Barcın Höyük yielded rectangular houses. This article discusses Phases VIe and VI d1, for which the botanical remains have been extensively studied (Balcı et al. 2019). While two post-hole structures dating to the earliest phase (VIe) were unearched, excavations also brought to light a row of four slightly smaller structures dating to VI d1, the overlying phase (Gerritsen, Özbal 2016; Özbal, Gerritsen 2019; van den Bos 2021). Courtyards were discovered north and south of the structures in both phases. Posthole architecture was the primary building technique in Phase VIe, but in VI d1 considerably smaller posts set into foundation trenches were used instead (van den Bos 2021.168). Most notably, there are differences between the two phases with regards to material culture as well. The scarcity of archaeological materials in the earliest layers, including pottery, is noteworthy. By Phase VI d1 the range of objects available increases both in quantity and variability (Gerritsen, Özbal 2016; Özbal, Gerritsen 2019).

#### ***Bahçelievler Höyük general background***

The site of Bahçelievler was discovered on an empty land parcel between apartment buildings in the city centre of Bilecik. The Neolithic settlement was located on the eastern bank of a small stream that has subsequently dried up. The Neolithic layers have been divided into seven different phases, from Phases 8 to 2. Preliminary radiocarbon dates suggest that the earliest levels of Bahçelievler correspond to the first half of the seventh millennium BC (Fidan 2020). The exact dates are difficult to ascertain given the problems with the calibration curve, but the earliest dates fall between 7192–7052 BCE.<sup>1</sup> Excavations at Bahçelievler in Phases 3–8 yielded oval/round structures with diameters of 3–5 meters and walls up to 45–50cm thick in some structures. The walls were strengthened in some instances by mud or mudbrick, and postholes traces are visible in some walls as well as clusters of small pebbles (Fidan 2020.36). Workshop and courtyard areas were discovered between the structures, yielding most of the artifact assemblages with the exception of stone tools, which for the large majority come from inside the buildings (Kolankaya-Bostancı, Fidan 2021.102).

#### **Materials and methods**

The macro-botanical samples collected at both sites were floated in water, not more than two litres at a time, by means of manual flotation in buckets. Chiffon fabric was used for drying the light material and a 1mm mesh was used for the heavy material during the flotation for collecting and drying. The dried samples were sifted through steel test sieves of 0.24<0.5<1.0<2.0<3.0mm and placed inside zipped plastic bags and centrifuge tubes for sorting. A triocular 0.6–4x stereo zoom microscope was used for identification and photography. The plant remains were compared with plant catalogues to aid with the determination of genus and species (Bojnansky, Fargasova 2007; Cappers et al. 2012; Cappers, Bekker 2013; Cappers et al. 2016; Neef et al. 2012).

For Barcın Höyük, a systematic sampling strategy was applied to the site during the excavations. A total of 163 samples corresponding to 480 litres of soil from Phase VIe and 185 samples corresponding to 580 litres of soil from Phase VI d1, all collected during the 2013–2015 seasons, have been analysed within the scope of this study. The samples represent different contexts including layers, surfaces, platforms, pits, foundation trenches, pyrotechnic features, postholes, and burials. The frequent burned contexts at Barcın facilitated excellent preservation of plant remains as well as substantial amounts of wood charcoal. There is no particular context in which we find a high percentage of plant remains in Barcın Höyük except a single burned store of lentils from structure 2a in level VI d1 that yielded around 28 000 seeds. However, no special wild plant group was found among the samples (e.g., Fairbairn et al. 2007). A large proportion of the wild plants consists of field grass/weeds. The wild plant group is part of another study (in prep.). The archaeobotanical samples were studied by the first author in several places including the Barcın Höyük Excavation House in Yenişehir, Bursa, the Netherlands Institute in Turkey in Istanbul, and the Koç University Archaeology Laboratory in Istanbul under the supervision of René Cappers of the University of Groningen.

For Bahçelievler, a total of 134 archaeobotanical samples corresponding to 650 litres of soil sampled from the Neolithic phases during the 2019, 2020, and 2021 seasons were analysed. Included here in this study are 40 samples (248 litres) from Phase 6 and 23 samples (108 litres) from Phase 5.

<sup>1</sup> The <sup>14</sup>C results of the settlement are being prepared for publication by E. Fidan and TÜBİTAK MAM.

The samples were taken from surfaces, courtyards, hearths, and burials, yielding great variability in the number of archaeobotanical samples for each phase. The preservation of the plant remains was notably poorer than at Barcın Höyük, probably due to the lack of burned deposits, but it may also reflect the circumstances of plant use at the site. Most of the cereal remains were fragmented, making species identification difficult and wood charcoal remains remain limited. The archaeobotanical samples have been studied in the Bilecik Museum by the first author.

### Archaeobotanical results from Barcın and Bahçelievler

Overall, the crop range between the two sites is similar. Both sites display an increase in quantity and variety of plant remains from the earliest phases Barcın VIe and Bahçelievler 6 to the subsequent phases Barcın VIId1 and Bahçelievler 5 (Fig. 2). This may be to some extent a result of factors like preservation and sample numbers, but despite these issues a remarkable increase in the variety of cereals and pulses at both sites is noted over time.

At Barcın Höyük Phase VIe, investigations yielded economic plants from the grass (Poaceae) family which constitute the main cereal group. This includes six-row barley – hulled and naked (*Hordeum vulgare* ssp. *vulgare* L.), einkorn wheat (*Triticum monococcum* ssp. *monococcum* L.), emmer wheat (*Triticum turgidum* ssp. *dicoccon* (Schrank) Schübl.) and bread/hard wheat (*Triticum aestivum* L./ *durum* Desf.). Among the pulses (Fabaceae), lentils (*Lens culinaris* Medik.), peas (*Pisum sativum* L.) and bitter vetch (*Vicia ervilia* L.) were identified. In this phase, excavations yielded only fifteen pulse fragments, while flax (*Linum usitatissimum* L.) was represented by a mere seven seed fragments (Fig. 2). In summary, barley (hulled and naked), einkorn, and emmer hulled wheats, bread/hard wheat (naked), lentils, bitter vetch, peas and flax represent the main documented economic plants from VIe at Barcın.

In Phase VIId1, in contrast, we find an expansion of types and a greater variety than in VIe. The main cereals remain identical with the Phase VIe but we also begin to find a small-sized naked wheat type (not exactly defined wheat species between *Triticum* ssp. *aestivum*/ ssp. *durum* and *T. turgidum* ssp. *dicoccon*) added to the cereal range in this phase. Likewise, we see a real presence of pulses –

especially lentils – of the pulse family. Identified species are similar to those from Phase VIe, but we find that the chickpea (*Cicer arietinum*) begins to appear among the pulses range in this Phase. Flax is also present as observed in VIe in small quantities. Phase VIId1 also yields species gathered from the surroundings including 22 fruits of hazelnut (*Corylus avellana* L.) and two fruitlets of bramble (*Rubus*).

As mentioned above, the plant preservation at Bahçelievler is poor compared to at Barcın, and many samples yielded hardly any remains. Phases 8 and 7 at Bahçelievler with a total of four and 21 plant remains, respectively, are not considered in this paper because the botanical yields are too low to make meaningful interpretations (Fig. 2). The lack of botanical remains in the two lowest phases at Bahçelievler may be a result of sampling sizes, preservation and restricted exposures of the excavations, but could potentially reflect the limited use of farming plants. Instead, this paper focuses on Phases 6 and 5 where the counts are not only adequate but the dates for these levels align well with Barcın Höyük's Phases VIe and VIId1. Thirty-eight of the samples, mostly coming from Trench B3 and dating to Phases 6 and 5, show somewhat higher concentrations. In Phase 6, the cereals include six-row barley – naked/hulled (*Hordeum vulgare* ssp. *vulgare*), einkorn (*Triticum monococcum* ssp. *monococcum*), emmer (*Triticum turgidum* ssp. *dicoccon*), and bread/hard wheat (*Triticum* ssp. *aestivum/durum*). However, the einkorn wheat is only represented by two fragmented grains. Likewise, two seeds of lentil (*Lens culinaris*) have been identified for Phase 6 at Bahçelievler. Though minimal, this phase also yielded evidence for gathering with two fruits of pistacia (*Pistacia* ssp.).

In the subsequent Phase 5, however, six-row barley – hulled/naked (*Hordeum vulgare* ssp. *vulgare*), emmer wheat (*Triticum turgidum* ssp. *dicoccon*), and bread/hard wheat (*Triticum* ssp. *aestivum/durum*) were identified within the grass family among the main economic plants, while this time einkorn wheat (*Triticum monococcum* ssp. *monococcum*) was represented by a single grain. Pulses remain poorly represented and lentil (*Lens culinaris*) continues to be represented by no more than two seeds. While this points to the presence of the species, it may not effectively show that this species had a significant role in the diet, at least within the excavated contexts. At the same time,

	BARCIN		BAHÇELIEVLER					Economic Plants
	Vle (6600-6500 cal.BC)	Vld1 (6500-6400 cal.BC)	8 (7000-6800 cal.BC)	7 (6800-6600 cal.BC)	6 (6600-6500 cal.BC)	5 (6500-6400 cal.BC)		
phases								
dates	163	185	12	20	40	23		
sample number	480	580	55	84	248	108		
liters of soil								
<b>Economic Plants</b>								
<b>Poaceae</b>	<b>1833</b>	<b>3817</b>	<b>4</b>	<b>21</b>	<b>77</b>	<b>153</b>	<b>cereal</b>	
<i>Hordeum vulgare</i> ssp. <i>vulgare</i>	60	239			3	5	six-row barley hulled-naked	
<i>Hordeum vulgare</i> ssp. <i>vulgare</i>	0	33					six-row barley - rachis	
<i>Triticum monococcum</i> ssp. <i>mon.</i>	75	157			2	1	einkorn wheat (hulled)	
<i>Triticum turgidum</i> ssp. <i>dicoccon</i>	97	335	2	2	9	5	emmer wheat (hulled)	
<i>Triticum dicoccon</i> / <i>monococcum</i>	905	631					einkorn/emmer - rachis frag.	
<i>Triticum aestivum</i> / <i>durum</i>	37	359			6	19	bread/hard wheat (naked)	
<i>Triticum aestivum</i> / <i>durum</i>	0	0					bread/hard wheat - rachis	
<i>Triticum turg.</i> ssp.	0	59					small-sized naked wheat	
<i>Triticum</i> / <i>Hordeum</i>	659	2004	2	19	57	123	wheat/barley (fragmented)	
<b>Fabaceae</b>	<b>15</b>	<b>28186*</b>		<b>7</b>	<b>5</b>	<b>3</b>	<b>pulses</b>	
Fabaceae					2	1	pulse unknown	
<i>Vicia ervilia</i>	6	88			1		bitter vetch	
<i>Cicer arietinum</i>	0	7		1?			chickpea	
<i>Lens culinaris</i>	8	28075		6	2	2	lentil	
<i>Pisum sativum</i>	1	16					pea	
<b>Linaceae</b>	<b>7</b>	<b>24</b>					<b>oil/fibre plant</b>	
<i>Linum usitatissimum</i>	7	24					flax	
<b>Gathered plants</b>	<b>1</b>	<b>24</b>			<b>2</b>	<b>77</b>	<b>gathered plants</b>	
<i>Corylus avellana</i>	1	22					hazel	
<i>Rubus</i>		2					bramble	
<i>Vitis</i>						2	grape	
<i>Pistacia</i> ssp.					2	75	pistacia	

Fig. 2. The quantitative comparison of crop plants between Phases Vle and Vld1 at Barcin and contemporary Phases 6 and 5 at Bahçelievler, as well as the earliest Phases 8 and 7 at Bahçelievler. \* represented as two samples, this total includes a lentil storage unit (which yielded around 20 000 seeds of lentil) and an associated collapse context (which yielded around 8000 seeds of lentil). \*\* rachis fragments include partly glume bases, spikelet forks, rachis, and rachis internodes.



however, gathered plants may suggest a different exploitation strategy of the immediate landscape in this phase. Pistacia, which was found in negligible quantities in Phase 6, becomes represented by 77 fruits from five different samples from the courtyard areas of Trench B3, suggesting a much larger emphasis on gathering by Phase 5. The gathered plant remains also include two grape seeds.


Plants	Barcin	Bahçelievler
Small-sized naked wheat	Present	not present
Flax	Present	not present
Gathered plants	hazelnut, bramble	pistacia, grape

## Discussion

Comparing the results for Barcin and Bahçelievler As at Barcin, the results also show an increase in botanical remains through time at Bahçelievler as well. While by Bahçelievler Phase 5 the variety of economic plants parallels that at Barcin, there are a few elements that show dissimilarity (Figs. 3–4). Barcin yielded small-sized naked wheat and flax, both of which were lacking at Bahçelievler, and the presence of einkorn wheat, represented by only two grains at Bahçelievler Phase 6 is debatable. In addition, the cereals remain the dominant group of edible plants at both sites when compared with other plant remains, where it comprised 95% of the assemblage at Barcin Höyük (Fig. 5a) and 72% at Bahçelievler (Fig. 5b). The pulse group comes second and retains a minor place, especially at Bahçelievler.

**Fig. 3.** The differences in plant selection between Barcin and Bahçelievler.

However, the most meaningful results that differentiate the sites derive from gathered plants. Though still preliminary, the results raise the question as to whether gathering at Bahçelievler contributed to the diet in a more substantial way than at Barcin. Pistacia, a gathered resource, comes second in quantity after the cereal remains, suggesting that it played a significant role at this site (Fig. 5b). Pistacia is represented in this area within a range of trees with edible fruits including pistacia/terebinth (*Pistacia terebinthus* L.). At Barcin Höyük, in contrast, gathering remains almost trivial, and hazelnut and bramble fragments, especially when compared to the high quantity of samples, remain negligible (Fig. 5a). On the other hand, it may not always be consistent to emphasize the importance of a species based on the number of remains discovered, given that a range of criteria including



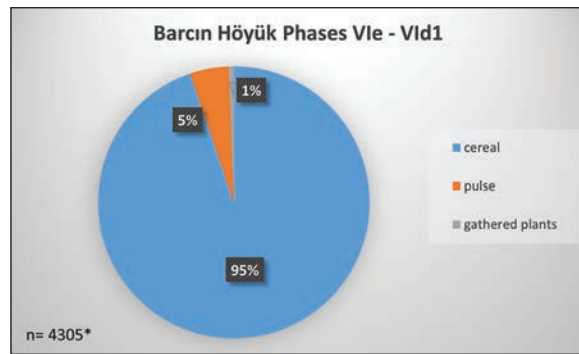
**Fig. 4.** a small-sized naked wheat; b flax; c hazelnut; d bramble (a, b, c, d from Phase VI d1, Barcin), e pistacia, f grape (e, f from Phase 5, Bahçelievler).

preservation, fruit morphology,<sup>2</sup> food preparation, and consumption, may affect the ultimate proportions. Nonetheless, the use of economic plants remains notably important at both sites in the earliest phases.

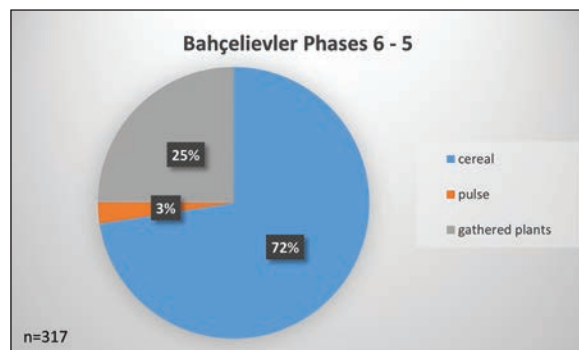
### **Local adaptation: pulses**

Both Barcın and Bahçelievler yielded small quantities of pulses in their earliest phases, suggesting that pulses may be rare in general in the region in the first half of the seventh millennium BC. At Barcın, only fifteen pulse seeds were found in Phase VIe (Fig. 2), strikingly low, especially given the rich array of cereal remains recovered from the same contexts. However, we do see a significant increase in pulses by VI d1 when we find a store of them *in situ* clustered in a lentil storage bin as well as from several other contexts. Bahçelievler, likewise, yields a similar picture with regards to pulses where they remain conspicuously lower in quantity when compared with cereals (Fig. 6). There may be several reasons underlying the near lack of pulses in the earliest phases of these sites. The earliest inhabitants, whether incipient pioneer settlers or descendants of local foragers, might initially have briefly experimented with pulses but may instead have chosen to target cereal cultivation during the first occupation Phase VIe.

On the other hand, the rarity of pulse species has also been interpreted as a result of preservation-dependent factors, and the scarcity of pulses might be a result of post-depositional processes specific to the species (Cappers 2008; Kotzamani, Livarda 2018; Marinova, Popova 2008). If taphonomic, the challenge is to explain the significant difference in the pulse ratio between Phases VIe and VI d1 at Barcın. Except for the burned store of lentils in structure 2a in Barcın VI d1, we know that there is no significant difference in terms of the preservation conditions across the site. Aside from the store, 182 pulse seeds were discovered in the 580 litres sorted for Barcın VI d1 across a range of 35 different contexts. But only 14 pulse seeds were documented for the 480 litres analysed for Phase VIe. Preservation-related factors are often suggested to diminish the importance of pulses in the diet, but the discovery of a dense store of lentils in Phase VI d1 questions the assumption that they were insignificant. The pulse spectrum at Barcın Höyük is paralleled at Bahçelievler, where we see



**Fig. 5a. The proportions of economic plant groups in Phases VIe and VI d1 at Barcın Höyük.**  
\* The 28 000 lentil seeds from Barcın are not represented in the pie chart.



**Fig. 5b. The proportions of economic plant groups in the Phases 6 and 5 at Bahçelievler.**

an increase in quantities over time. A question that comes to mind is whether this increase is a result of the changes in social behaviour, the household structure, and/or the subsistence strategies of the inhabitants which may collectively have contributed to major shifts in the exploited species. Limited exposures and the low level of preservation of plant remains at Bahçelievler make it difficult to make a direct quantitative comparison, unlike at Barcın Höyük. However, it can be suggested that the first settlers of Barcın must have applied different strategies regarding the growing, storing and processing of pulses.

### **Local adaptation: gathered plants**

A major factor differentiating the sites of Barcın and Bahçelievler with regard to their subsistence strategies lies in the approaches that their inhabitants took with regard to gathered plants. Barcın lacks the general exploitation of edible fruits. Analyses only documented a single fruit of hazel in level VIe, though this number approaches 22 fruits

<sup>2</sup> For example, the number of fruitlet endocarps for someone who eats five brambles would be c. 300–350. Post-depositional dispersal might dilute the number concentrated in feces (personal communication with R. Cappers).

by Phase VI d1, which come from seven different contexts. The presence of hazelnut increases in the later levels of the site (*Balcı et al. in prep.*). This could be considered an indication of how people interacted with their immediate environment. At Barcın, the exploitation of gathered plants was quite limited, and instead, cultivated, and harvested agricultural plants were favoured. At Bahçelievler, on the other hand, as demonstrated by the courtyard area of Trench B3 in Phase 5, the gathered plant pistacia and most likely *Pistacia terebinthus* was collected, where it comprised 25% of the assemblage demonstrating definitive utilization of this species in the diet.

An interesting aspect of the gathered plant remains found at both sites is that they are typically from restricted numbers of contexts in comparison with economic plant groups such as cereals and pulses. This raises the question of full-time exploitation. Unlike cereals, which are particularly hardy and are exceptionally suited for long-term storage, gathered plants are typically seasonal, and thus collection and exploitation times must have been limited. In addition, the location of the consumption of gathered plants such as hazelnut/pistacia and bramble/grape show differences with regard to depositional processes. In this context, we can ask whether the lack of hazelnut at Bahçelievler, and, despite the large sample sizes, the complete absence of pistacia at Barcın, was a result of sub-regional vegetation boundaries. While pistacia was not documented in the pollen study from Lake Yenışehir (*Bottema et al. 2001; Schroedter, Nelle 2015.92*), the presence of this species is well attested in the Late Neolithic layers at Aktopraklık (*Schroedter, Nelle 2015*) and in the early Chalcolithic layers from Ilıpınar X (*Cappers 2008*) which are 75 and 40km away, respectively. Schroedter and Nelle suggest that pistacia is a plant that thrives in open Mediterranean type environments with shrub-like vegetation (*2015*). Barcın was located in a valley bottom with ample potential for agriculture while Bahçelievler was in an upland region, so the differences in the setting may have contributed to the micro-environmental juxtaposition. On the other hand, we think that the nearby slopes along the edges of the Yenışehir plain could have been used for agriculture as well

	Barcın		Bahçelievler				sample number
	VIe	VI d1	8	7	6	5	
sample number	163	185	12	20	15	23	sample number
Economic Plants							Economic Plants
pulse	15	28186*		6	6	3	Fabaceae
pulse unknown					3	1	Fabaceae
bitter vetch	6	88			1		<i>Vicia ervilia</i>
chickpea		7					<i>Cicer arietinum</i>
lentil	8	28075		6	2	2	<i>Lens culinaris</i>
pea	1	16					<i>Pisum sativum</i>

**Fig. 6. The quantities of pulse remains from the early phases at Barcın and Bahçelievler.**

(*Balcı 2018*). Hazelnuts often thrive in open woodlands, which likely describes the situation for Barcın. We cannot rule out that the differences across the sites with regard to their reliance on gathered plants was a result of micro-climatic and vegetational aspects and hence different methods of adapting to the environment. The data from Barcın does not point to an intense reliance on other micro-climatologically suitable gathered plants. It is therefore possible that part of the divergence may be a result of the ways in which the residents of each site interacted with their immediate surroundings and exploited the local vegetation.

#### A comparison of subsistence strategies in the region

Most of the Neolithic sites in Northwest Anatolia have levels dating to the end of the first half and second half of the seventh millennium, and yield evidence for what appears to be the earliest Neolithic inhabitants in their respective sub-regions, supporting our interpretation of the Neolithization process for Northwest Anatolia. Bahçelievler (*Balcı, in prep.*), Barcın Höyük (under study by Cappers, Balcı; *Balcı 2018; Balcı et al. 2019*), Aktopraklık (*Karul 2017; Kabukçu et al. in prep.*), Mentese, and Ilıpınar (*Van Zeist et al. 1995b; Cappers 2008; 2014*), Pendik (*Ulaş 2020*), Fikirtepe, Yenikapı (*Ulaş 2020*), and Neolithic Yarım-burgaz provide insights on the Neolithic way of life across the Eastern Marmara Region (Fig. 7). Even though not all excavations have yielded archaeobotanical data such as Fikirtepe, we do have ample data on their subsistence economies.

In general, a terrestrial diet, rather than an aquatic or wild game-based one, is predominant at the inland settlements of Bahçelievler, Barcın, Basal Mentese, Aktopraklık C, and Ilıpınar X (*Arbuckle et al. 2014; Balcı et al. 2019; Buitenhuis 2008; Budd et al. 2013; 2018; 2020; Cappers 2008; Galik*

	Plant Part	Northwest Anatolia						Central Anatolia		Western Anatolia		Cereal	
		Bilecik		Bursa				Istanbul	Konya	Izmir			
<b>Poaceae</b>		B.evler Phase 6	B.evler Phase 5	Barcin Höyük Vie	Barcin Höyük Vid1	Menteşe	Aktopraklık C	İlpinar X-IX	Pendik	Fikirtepe	Yenikapı	Uluçak VI-Vb-e	
<i>Hordeum vulgare</i> ssp. vulgare	fruit	+	+	+	+							+	+
<i>Hordeum v. ssp. distichon</i>	fruit												
<i>Triticum monoc. ssp. monococtum</i>	fruit	+	+	+	+							+	+
<i>Triticum tur. ssp. dicocton</i>	fruit	+	+	+	+							+	+
<i>Triticum aestivum/durum</i>	fruit	+	+	+	+							+	+
<i>Triticum</i> ssp.	fruit												
<i>Triticum compactum</i>	fruit												
<i>Triticum spelta</i>	fruit												
<i>Scale cereale</i>	fruit												
<b>Fabaceae</b>													
<i>Lens culinaris</i>	seed	+	+	+	+							+	+
<i>Lathyrus sativus</i>	seed												
<i>Vicia ervilia</i>	seed			+	+							+	+
<i>Pisum sativum</i>	seed			+	+							+	+
<i>Cicer arietinum</i>	seed												
<i>Vicia faba</i>	seed				+								
<b>Linaceae</b>													
<i>Linum usitatissimum</i>	seed			+	+								
<b>Gathered plants</b>													
<i>Amygdalus</i>	fruit												
<i>Celtis</i>	fruit/stone												
<i>Prunus</i>	fruit												
<i>Ficus carica</i>	fruitlet												
<i>Rubus</i>	fruitlet												
<i>Vitis vinifera</i>	seed	+	+										
<i>Malus/Pyrus</i>	seed												
<i>Corylus avellana</i>	fruit	+	+	+	+								
<i>Quercus</i>	fruit/seed												
<i>Pistacia</i> ssp.	fruit	+										+	+

Fig. 7. Comparative table of economic plant data in NW Anatolia and neighbouring regions.

2013; Gourichon, Helmer 2008; İzdal-Çaydan 2018; Karul 2017; Kolankaya-Bostancı, Fidan 2021). In addition, based on the presence of marine-based and hunted foods at coastal sites like Pendik and Fikirtepe, it is possible to interpret these subsistence practices as a continuation of Mesolithic customs (Boessneck, von den Driesch 1979; Çilingiroğlu 2005; Düring 2011; Evershed et al. 2008; Özdoğan 1983b; 2010; 2011; 2013; Röhrs, Herre 1961; Thissen 1999; Thissen et al. 2010). Ulaş' study on plant subsistence in Pendik also supports this suggestion (2020). Though a coastal site, Yenikapı presents a different picture than the agricultural communities at Fikirtepe and Pendik, which also appear to have practiced fishing and hunting, probably because Yenikapı primarily represents the sixth millennium and is thus later (Kızıltan, Polat 2013; Ulaş 2020).

In Bursa province, archaeobotanical data has been obtained from Barcın, Aktopraklık, and Ilıpınar. At Neolithic Aktopraklık C, we know of the presence of six-row barley, emmer, lentils, bitter vetch, and flax (Karul 2017). At Ilıpınar, excavations yielded 24 samples from the earliest Phase X and 20 samples from the overlying Phase IX dating to just after the turn of the sixth millennium BCE. The data suggests that barley, emmer, small-sized wheat, einkorn, lentil, bitter vetch, grass peas, peas, flax, figs, and bramble were used as economic plant species in the two earliest phases. However, the earliest Phase X only yielded a single non-economic plant (Cappers 2008).

In Istanbul province archaeobotanical data has been obtained from both Pendik on the Asian side and Yenikapı on the European side. At Pendik, archaeobotanical analyses yielded limited results. These comprised only a few cereals including a single emmer grain, and a single barley grain as well as only a couple of pulses, including one-seed of a grass pea and one-seed of a pea. In addition, seven seeds of flax and two fruitlets of bramble were identified within the economic plant data. Other identified plant remains are included in the wild plant group (Ulaş 2020.30–31). At Yenikapı, there is a higher variety in the economic plant range. The cereal group includes emmer, einkorn, bread/hard wheat, and new glume wheat, *T. spelta*, *T. compactum*, which is a species related to bread/hard wheat (Ulaş 2020.32). Overall, this yields a different picture than the general regional crop range. The pulse group includes lentils, chickpeas, grass peas, bitter vetch, peas, and faba beans

(*Vicia faba* var. *minor*, Ulaş 2020). In addition, a range of gathered plants including figs, grapes, and bramble have been documented (Ulaş 2020.32–33).

Consequently, we find notable dissimilarities in founder crops across sites. While it is possible to talk about a transition to farming and husbandry in the region, simply applying a universal 'Neolithic Package' idea does not embody the complexity that is present across different sites. From this point of view, inhabitants at most sites within the region knew and practiced agriculture, and some also seem to have had a keen understanding of the immediate environment. Overall, each settlement appears to have opted to apply individual behaviours at a small scale.

In addition, it has been shown that dairy products typically comprise a significant amount of the diet for many Marmara Region residents during the Neolithic Period (Evershed et al. 2008; Özbal et al. 2013; Thissen et al. 2010). Meat would naturally also have contributed to the nutrition needs, but it is still generally thought that economic plants and mostly cereals formed the largest percentage of these communities' diets, because they were also intensive farmers. We know this especially from the carbon and nitrogen isotope analyses on bone collagen from individuals at Aktopraklık and Barcın from the work of Budd et al. (2013; 2018; 2020). Fish consumption also seems to play a notable role at some sites, but it mostly appears as a supplementary food in the diet. Given this complex picture, our archaeological interpretation must, for the moment, remain incomplete and perhaps inaccurate until multi-proxy subsistence research is carried out for each settlement.

## Conclusions

The main aims of this study have been to use the archaeobotanical datasets from Barcın and Bahçelievler to discern variability in Neolithization processes in Northwest Anatolia in the seventh millennium BC, and to compare local community-based adaptations with the macro-regional phenomenon of Neolithization. A careful study of the datasets from each site shows various nuances in the specific economic plant packages, which can be clustered under four groups. First, cereals such as barley, einkorn, emmer, and bread/hard wheat, are identified with certainty for Phase VIe at Barcın, but barley and einkorn are not favoured in the

contemporaneous Phase 6 at Bahçelievler. Second, the data did yield some differences in the presence of flax and a small-sized naked wheat, which are both present in Phase VIId1 at Barcın but have not been found at Bahçelievler. Third, the presence of pulses such as lentils, peas, chickpeas, and bitter vetch differs between phases at both sites. Although lentils, bitter vetch, and peas were identified in nearly negligible amounts in Phase VIe at Barcın, these pulses become common in the subsequent phase and chickpeas also emerge within the local inventory at this point. At Bahçelievler, on the other hand, lentils and a single seed of bitter vetch were identified in Phase 6, while lentils continue to be the only identified pulse species in the overlying Phase 5. Finally, the presence of gathered plants, conspicuously lacking from the earliest phases, appears in the subsequent levels of both Barcın and Bahçelievler. Hazelnut and bramble are found at Barcın while pistacia and grape occur at Bahçelievler. Despite the proximity of the two sites, the results show distinct local food practices and potential re-interpretations of the process of Neolithization.

Based on the current evidence, the pioneer settlers at Barcın appear to have brought their full subsistence package with them. The data from Bahçelievler also suggest a reliance on non-local economic plants. However, the inhabitants of Bahçelievler appear to show more readiness to exploit local wild resources and to integrate gathered plants into the local subsistence strategies in Phases 6 and 5. We observed that the economic plant range in both sites remains limited, especially when compared with the later levels. While some of the differences observed between Barcın and Bahçelievler may be related to sub-regional climatic variability, local geographical conditions, or vegetational differences and the particulars of the plant economies at each site were the outcome of the choices made by their respective communities, based likely on local cultural preferences and social practices.

Suggesting that this results from the divergent pathways that the inhabitants of these sites took in the process of Neolithization admittedly requires a large leap. Whether the reliance on gathering at Bahçelievler, with its semi-subterranean round houses, was a remnant of a practice the inhabitants held onto since the pre-Neolithic periods is difficult to ascertain and cannot be addressed confidently with macro-botanical data alone. Nonetheless, we

can at least propose that the behaviour that emerges from the choices that the inhabitants of each site made were due to a complex set of habits and environmental circumstances. This notion poses new questions about this region's transition to the Neolithic. Overall, though, at both sites the majority of the botanical remains, and hence the main subsistence strategy, remains one that is based on the cultivation and dominance of economic plants, yet there are clearly unique ways in which the inhabitants of each site perceived and incorporated wild resources within their diet.

#### ACKNOWLEDGEMENTS

*The excavations at Barcın Höyük were funded by the Netherlands Organization for Scientific Research (NWO) and the Netherlands Institute in Turkey. The Bahçelievler excavations were funded by the Bilecik Municipality. Hüreyla Balcı conducted the macro-botanical analysis between the seasons 2013–2015 at Barcın Höyük, and between 2019–2021 at Bahçelievler. Our thanks go to Prof. Dr. René Cappers from the University of Groningen, the Netherlands, for his supervision of the analysis of the Barcın samples, and his corrections, suggestions, and comments on this paper. Other thanks go to Cavit Özcan and Mine Şanlı from Bilecik Şeyh Edebali University, and Ayşe Hacıbektaşoğlu from Istanbul University for helping with the flotation and preparing the samples at Bahçelievler. And final thanks go to Barcın and Bahçelievler Team Members for their hard work during the excavation seasons. This paper constitutes a part of HB's doctoral research.*

## References

- Arbuckle B. S., Whitcher Kansa S., Kansa E., +19 authors, and D. Würtenberger. 2014. Data Sharing Reveals Complexity in the Westward Spread of Domestic Animals across Neolithic Turkey. *PLoS ONE* 9(6): 1–11. <https://doi.org/10.1371/journal.pone.0099845>
- Atalay İ., Mortan K. 2011. *Türkiye Bölgesel Coğrafyası*. Inkilap Publications. İstanbul.
- Balcı H. 2018. *Kuzeybatı Anadolu'da Tarımın Başlangıcı: Barcın Höyük Bitki Kalıntıları Üzerine Bir Değerlendirme*. Social Sciences Institute. MA Thesis. İstanbul University. İstanbul.
- Balcı H., Cappers R. T. J., Gerritsen F., and Özbal R. 2019. Barcın Höyük'te Bitki Seçimi: 2013–2015 Yılı Arkeobotanik Sonuçlarının Değerlendirilmesi. *Arkeometri Sonuçları Toplantısı* 34: 333–352.
- Boessneck J., Von den Driesch A. 1979. *Die Tierknochenfunde aus der neolithischen Siedlung auf dem Fikirtepe bei Kadiköy am Marmarameer*. Institut für Palaeoanatomie, Domestikationsforschung und Geschichte der Tiermedizin der Universität München.
- Bottema S., Woldring H. 1995. The Prehistoric Environment of the Lake İznik Area; a Palynological Study. In J. J. Roodenberg (ed.), *The Ilıpınar Excavations I: Five Seasons of Fieldwork in NW Anatolia 1987–91*. Nederlands Historisch-Archaeologisch Instituut te Istanbul 72. Nederlands Historisch-Archaeologisch Instituut te Istanbul. Leiden: 8–16.
- Bottema S., Woldring H., and Kayan I. 2001. The Late Quaternary Vegetation History of Western Turkey. In J. J. Roodenberg, L. C. Thissen (eds.), *The Ilıpınar Excavations II*. Uitgaven van het Nederlands Historisch-Archaeologisch Instituut te Istanbul 93. Nederlands Instituut voor het Nabije Oosten. Leiden: 327–354.
- Bojnansky V., Fargasova A. 2007. *Atlas of Seeds and Fruits of Central and East-European Flora. The Carpathian Mountains Region*. Springer. Dordrecht. <https://doi.org/10.1007/978-1-4020-5362-7>
- Budd, C., Lillie M., Alpaslan-Roodenberg S., Karul N., and Pinhasi R. 2013. Stable isotope analysis of Neolithic and Chalcolithic populations from Aktopraklık, northern Anatolia. *Journal of archaeological science* 40(2): 860–867. <https://doi.org/10.1016/j.jas.2012.09.011>
- Budd C., Karul N., Alpaslan-Roodenberg S., Galik A., Schulting R., and Lillie M. 2018. Diet uniformity at an early farming community in northwest Anatolia (Turkey): carbon and nitrogen isotope studies of bone collagen at Aktopraklık. *Archaeological and Anthropological Sciences* 10(8): 2123–2135. <https://doi.org/10.1007/s12520-017-0523-4>
- Budd, C., A. Galik, S. Alpaslan-Roodenberg, R. Schulting, and Lillie M. 2020. Early farmers in northwest Turkey: First dietary isotopes study of human diet at Neolithic Barcın Höyük. *Journal of Archaeological Science: Reports* 31: 1–8. <https://doi.org/10.1016/j.jas-rep.2020.102288>
- Buitenhuis H. 2008. Ilıpınar: the faunal remains from the late Neolithic and early Chalcolithic levels. *MOM Éditions* 49(1): 299–322. [https://www.persee.fr/doc/mom\\_1955-4982\\_2008\\_act\\_49\\_1\\_2711](https://www.persee.fr/doc/mom_1955-4982_2008_act_49_1_2711)
- Cappers R. T. J. 2008. Plant Remains from the Late Neolithic and Early Chalcolithic levels. In J. Roodenberg, S. Alpaslan-Roodenberg (eds.), *The Ilıpınar Excavations. Volume III. With contributions on Hacılartepi and Mentese*. Uitgaven van het Nederlands Instituut voor het Nabije Oosten te Leiden. Nederlands Instituut voor het Nabije Oosten. Leiden: 117–148.
2014. Archaeobotanical Evidence of Agriculture in Neolithic Turkey. In M. Özdoğan, N. Başgelen, and P. Kuniholm (eds.), *The Neolithic in Turkey: 10500–5200 BC Environment Settlement, Flora, Fauna, Dating, Symbols of Belief, With Views from North, South, East, And West*. Volume 6. Archaeology and Art Publications. İstanbul: 205–222.
- Cappers R. T. J., Neef R., Bekker R. M., Fantone F., and Okur Y. 2016. *Digital Atlas of Traditional Agricultural Practices and Food Processing. Volume 1–3*. Barkhuis & University of Groningen Library. Groningen.
- Cappers R. T. J., Bekker R. M. 2013. *A manual for the Identification of Plant Seeds and Fruits*. Barkhuis & University of Groningen Library. Groningen.
- Cappers R. T. J., Bekker R. M., and Jans J. E. A. 2012. *Digital Seed Atlas of the Netherlands*. Barkhuis & University of Groningen Library. Groningen.
- Clare L., Weninger B. 2014. The Dispersal of Neolithic Lifeways: Absolute Chronology and Rapid Climate Change in Central and West Anatolia. In M. Özdoğan, N. Başgelen, and P. Kuniholm (eds.), *The Neolithic in Turkey: 10500–5200 BC Environment Settlement, Flora, Fauna, Dating, Symbols of Belief, With Views from North, South, East, And West*. Volume 6. Archaeology and Art Publications. İstanbul: 1–65.
- Cristiani E., Radini A., Edinborough M., and Boric D.

2016. Dental calculus reveals Mesolithic foragers in the Balkans consumed domesticated plant foods. *Proceedings of the National Academy of Sciences of the United States of America* 113-37: 10298-10303. <https://doi.org/10.1073/pnas.1603477113>
- Çakırlar C. 2013. Rethinking Neolithic subsistence at the gateway to Europe with new archaeozoological evidence from Istanbul. In: M. Groot, D. Lentjes, and J. Zeiler (eds.), *Barely Surviving or More than Enough? The environmental archaeology of subsistence, specialization, and surplus food production*. Sidestone Press. Leiden: 59-79.
2015. Adaptation, identity, and innovation in Neolithic and Chalcolithic western Anatolia (6800-3000 cal. BC). The evidence from aquatic mollusc shells. *Quaternary International* 390: 117-125. <https://doi.org/10.1016/j.quaint.2015.05.008>
- Çevik Ö., Abay E. 2016. Neolithisation in Aegean Turkey: Towards a More Realistic Reading. *Anatolian Metal* 7: 187-197.
- Çilingiroğlu Ç. 2005. The concept of 'Neolithic package: considering its meaning and applicability. *Documenta Praehistorica* 32: 1-13. <https://doi.org/10.4312/dp.32.1>
- Douka K., Efstratiou N., Hald M. M., Henriksen P. S., and Karetso A. 2017. Dating Knossos and the arrival of the earliest Neolithic in the southern Aegean. *Antiquity* 91(356): 304-321. <https://doi.org/10.15184/aqy.2017.29>
- Düring B. S. 2011. *The prehistory of Asia Minor: from complex hunter-gatherers to early urban societies*. Cambridge University Press. Cambridge.
2013. Breaking the Bond: Investigating the Neolithic Expansion in Asia Minor in the Seventh Millennium BC. *Journal World Prehistory* 26: 75-100. <https://doi.org/10.1007/s10963-013-9065-6>
- Evershed R. P., Payne S., Sherratt A. G., +18 authors, and M. M. Burton. 2008. Earliest date for milk use in the Near East and southeastern Europe linked to cattle herding. *Nature* 455.7212: 528-531. <https://doi.org/10.1038/nature07180>
- Fairbairn A., Martinoli D., Butler A., and Hillman G. 2007. Wild plant seed storage at Neolithic Çatalhöyük East, Turkey. *Vegetation History and Archaeobotany* 16(6): 467-479.
- Fidan E. 2020. Fikirtepe Culture And Before: Preliminary Results From The Rescue Excavation of Bilecik Bahçelievler. *Archaeology and Art* 163: 29-38.
- Gaastra J. S., de Vareilles A., and Vander Linden M. 2022. Bones and Seeds: An Integrated Approach to Understanding the Spread of Farming across the Western Balkans. *Environmental Archaeology* 27: 44-60. <https://doi.org/10.1080/14614103.2019.1578016>
- Galik A. Barcın Höyük Zooarchaeology Data. Open Context. <https://opencontext.org/tables/23d7c8387a870c56fd4b5d47500f6311>
- Gatsov I. 2001. Epipalaeolithic/Mesolithic, Neolithic periods chipped-stone assemblages from southern Bulgaria and northwest Turkey: Similarities and differences. *Türkiye Bilimler Akademisi Arkeoloji Dergisi (TUBA-AR)* 4: 101-112.
- Gatsov I., Özdoğan M. 1994. Some Epipalaeolithic sites from NW Turkey: Ağaçlı, Domalı, and Gümüşdere. *Anatolica* 20: 97-120.
- Gerritsen F., Özbal R. 2016. Barcın Höyük and the pre-Fikirtepe Neolithization of the Eastern Marmara Region. *Anatolian Metal* 7: 199-208.
2019. Barcın Höyük, a seventh millennium settlement in the Eastern Marmara region of Turkey. *Documenta Praehistorica* 46: 58-67. <https://doi.org/10.4312/dp.46.4>
- Gerritsen F., Özbal R., and Thissen L. 2013a. Barcın Höyük: The Beginnings of Farming in the Marmara Region. In M. Özdoğan, N. Başgelen, and P. Kuniholm (eds.), *The Neolithic in Turkey: New Excavations-New Research, Northwestern Turkey and İstanbul. Volume 5*. Archaeology and Art Publications. İstanbul: 93-112.
- 2013b. The Earliest Neolithic Levels at Barcın Höyük. *Anatolica XXXIX*: 53-92.
- Gourichon, L., Helmer D. 2008. Etude de la faune néolithique de Menteşe (Turquie). In J. J. Roodenberg, S. Alpaslan Roodenberg (eds.), *Life and Death in a Prehistoric Settlement in Northwest Anatolia. The İhpınar Excavations. Volume III. With contributions on Hacılartepi and Menteşe*. Uitgaven van het Nederlands Instituut voor het Nabije Oosten te Leiden. Nederlands Instituut voor het Nabije Oosten. Leiden: 435-448.
- Harmankaya S. 1983. Pendik Kazısı 1981. In *IV. Kazı sonuçları toplantısı, 8-12 Şubat 1982*. Hacettepe sosyal ve idari bilimler döner serma ye işletmesi tesislerinde basılmıştır. Eski Eserler ve Müzeler Genel Müdürlüğü. Ankara: 25-30.



- Hofmanová Z., Kreutzer S., Hellenthal G., +35 authors, and Burger J. 2016. Early farmers from across Europe directly descended from Neolithic Aegeans. *Proceedings of the National Academy of Sciences* 113(25): 6886–6891. <https://doi.org/10.1073/pnas.152395111>
- Horejs B. 2019. Long and short revolutions towards the Neolithic in western Anatolia and Aegean. *Documenta Praehistorica* 46: 68–83. <https://doi.org/10.4312/dp.46.5>
- Ivanova M., de Cupere B., Ethier J., and Marinova E. 2018. Pioneer farming in southeast Europe during the early sixth millennium BC: Climate-related adaptations in the exploitation of plants and animals. *PLOS One* 13: e0197225. <https://doi.org/10.1371/journal.pone.0197225>
- İzdal-Çaydan B. 2018. *Kuzeybatı Anadolu'da Neolitik Dönem Geçim Ekonomisinde Hayvanların ve Hayvansal Ürünlerin Yeri*. MA thesis. İstanbul University. İstanbul.
- Jovanović J., Power R. C., de Bechedevre C., Goude G., and Stefanović S. 2021. Microbotanical evidence for the spread of cereal use during the Mesolithic-Neolithic transition in the Southeastern Europe (Danube Gorges): Data from dental calculus analysis. *Journal of Archaeological Science* 125: 1–14. <https://doi.org/10.1016/j.jas.2020.105288>
- Karul N. 2010. A New Prehistoric Settlement in Northwest Turkey: Aktopraklık Höyük. In P. Matthiae, F. Pinnock, L. Nigro, and N. Marchetti (eds.), *Proceedings of the 6<sup>th</sup> International Congress on the Archaeology of the Ancient Near East May, 5<sup>th</sup> 10<sup>th</sup> 2009*. “Sapienza” – Università di Roma. Volume 3. Islamic Session. Poster Session. The Ceremonial Precinct of Canaanite Hazor. Harrassowitz Verlag, Wiesbaden: 285–390.
2011. The Emergence of Neolithic Life in South and East Marmara Region. In R. Krauß (ed.), *Beginnings – new research in the appearance of the Neolithic between Northwest Anatolia and the Carpathian basin: papers of the international workshop, 8<sup>th</sup>–9<sup>th</sup> April 2009, Istanbul*. Menschen – Kulturen – Traditionen. Bd. 1. Deutsches Archäologisches Institut. Forschungscluster 1: Von der Sesshaftigkeit zur Komplexen Gesellschaft: Siedlung, Wirtschaft, Umwelt. Verlag Marie Leidorf GmbH, Rahden/Westf.: 57–65.
2017. *Aktopraklık: Tasarlanmış Prehistorik Bir Köy*. Ege Yayınları. İstanbul.
- Karul N., Avcı M. B. 2011. Neolithic Communities in the Eastern Marmara Region: Aktopraklık C. *Anatolica* 37: 1–15.
- Kayan İ. 2014. Paleogeography of the Coastal Regions of Turkey During the Neolithic Period. In M. Özdoğan, N. Başgelen, and P. Kuniholm (eds.), *The Neolithic in Turkey: 10500–5200 BC Environment Settlement, Flora, Fauna, Dating, Symbols of Belief, With Views From North, South, East, And West. Volume 6*. Archaeology and Art Publications. İstanbul: 95–123.
- Kayan I., Woldring H. 2001. The Late Quaternary vegetation history of western Turkey. In J. J. Roodenberg, L. C. Thissen (eds.), *The Ilipmar Excavations II*. Uitgaven van het Nederlands Historisch-Archaeologisch Instituut te Istanbul 93. Nederlands Instituut voor het Nabije Oosten. Leiden: 327–354.
- Kılınc G. M., Omrak A., Özer F., +23 authors, and Götherström A. 2016. The Demographic Development of the First Farmers in Anatolia. *Current Biology* 26(19): 2659–2666. <https://doi.org/10.1016/j.cub.2016.07.057>
- Kızıltan Z. 2013. Pendik Höyük Kazıları. *Aktüel Arkeoloji* 34: 32–36.
- Kızıltan Z., Polat M. A. 2013. The Neolithic at Yenikapı: Marmaray-Metro Project Rescue Excavations. In M. Özdoğan, N. Başgelen, and P. Kuniholm (eds.), *The Neolithic in Turkey: New Excavations – New Research, Northwestern Turkey and Istanbul. Volume 5*. Archaeology and Art Publications. İstanbul: 113–165.
- Kolankaya-Bostancı N., Fidan E. 2021. Bilecik Bahçelievler Neolitik Çağ Yontmataş Topluluğuna Ait İlk Değerlendirmeler. *Anadolu Araştırmaları* 24: 93–116. <https://doi.org/10.26650/anar.2021.24.935202>
- Kotzamani G., Livarda A. 2018. People and plant entanglements at the dawn of agricultural practice in Greece. An analysis of the Mesolithic and early Neolithic archaeobotanical remains. *Quaternary International* 496: 80–101. <https://doi.org/10.1016/j.quaint.2018.04.044>
- Krauß R., Marinova E., de Brue H., and Weninger B. 2017. The rapid spread of early farming from the Aegean into the Balkans via the Sub-Mediterranean-Aegean Vegetation Zone. *Quaternary International* 496: 24–41. <https://doi.org/10.1016/j.quaint.2017.01.019>
- Lazaridis I., Nadel D., Rollefson G., +49 authors, and Reich D. 2016. Genomic insights into the origin of farming in the ancient Near East. *Nature* 536(7617): 419–424. <https://doi.org/10.1038/nature19310>
- Lefebvre H., Nicholson-Smith D. 1991. *The production of space*. Blackwell. Oxford.
- Marchi N., Winkelbach L., Schulz I., +27 authors, and Excoffier L. 2022. The Genomic Origins of the World's First

Farmers. *Cell* 185: 1842–1859.

<https://doi.org/10.1016/j.cell.2022.04.008>

Marinova E., Krauß R. 2014. Archaeobotanical evidence on the Neolithisation of Northeast Bulgaria in the Balkan-Anatolian context: chronological framework, plant economy, and land use. *Bulgarian e-Journal of Archaeology* 4: 179–194. <https://be-ja.org/index.php/journal/article/view/be-ja-4-2-2014-179-194>

Marinova E., Popova T. 2008. *Cicer arietinum* (chickpea) in the Neolithic and Chalcolithic of Bulgaria: implications for cultural contacts with the neighbouring regions? *Vegetation History and Archaeobotany* 17 (Suppl 1): 73–80. <https://doi.org/10.1007/s00334-008-0159-5>

Mathieson I., Lazaridis I., Rohland N., +34 authors, and Reich D. 2015. Genome-wide patterns of selection in 230 ancient Eurasians. *Nature* 528(7583): 499–503. <https://doi.org/10.1038/nature16152>

Neef R., Cappers R. T. J., and Bekker R. M. 2012. *Digital Atlas of Economic Plants in Archaeology*. Barkhuis and University of Groningen Library. Groningen.

Özbal H., Thissen L., Doğan T., Gerritsen F. A., Özbal R. D., and Türkekul Bıyık A. 2013. Neolitik Batı Anadolu ve Marmara yerleşimleri çanak çömleklerinde organik kalıntı analizleri. In H. Dönmez, Ö. Ötgün (eds.), *Arkeometri Sonuçları Toplantısı*. Ankara: 105–114.

Özbal, R., Gerritsen F. 2019. Farmer-Forager Interactions the Central/Western Anatolian Farming Frontier: Neolithization of Northwest Anatolia: Reassessing the Evidence. In M. Brami, B. Horejs (eds.), *Proceedings of the international workshop held at the 10ICAANE Conference in Vienna, April 2016*. Oriental and European Archaeology. OREA 12. Österreichische Akademie der Wissenschaften/Philosophisch-historische Klasse. Austrian Academy of Sciences Press. Vienna: 181–209.

Özdoğan E. 2016. Diversity and Homogeneity among the Early Farming Communities of Western Anatolia. *Documenta Praehistorica* 43: 265–282. <https://doi.org/10.4312/dp.43.13>

Özdoğan M. 1983. Pendik. A Neolithic site of Fikirtepe culture in the Marmara region. In R. M. Boehmer, H. Hauptmann (eds.), *Beiträge zur Alttertumskunde Kleinasiens. Festschrift für Kurt Bittel*. Beiträge zur Alttertumskunde Kleinasien. Philipp von Zabern in Wissenschaftliche Buchgesellschaft. Mainz, 401–411.

2010. Westward expansion of the Neolithic way of life: Sorting the Neolithic package into distinct packages. *Near Eastern Archaeology in the Past, Present*

and Future. *Heritage and Identity* 1: 883–897.

2011. Archaeological evidence on the westward expansion of farming communities from eastern Anatolia to the Aegean and the Balkans. *Current Anthropology* 52, S4: 415–430. <https://doi.org/10.1086/658895>

2013. Neolithic Sites in the Marmara Region: Fikirtepe, Pendik, Yarımburgaz, Toptepe, Hoca Çeşme, and Aşağı Pınar. In M. Özdoğan, N. Başgelen (eds.), *Neolithic in Turkey. Volume 5*. Archaeology and Art Publications. İstanbul: 167–269.

2014. A new look at the introduction of the Neolithic way of life in Southeastern Europe. Changing paradigms of the expansion of the Neolithic way of life. *Documenta Praehistorica* 41: 33–49. <https://doi.org/10.4312/dp.41.2>

Özdoğan M., I. Gatsov. 1998. The Aceramic Neolithic period in western Turkey and in the Aegean. *Anatolica* 24: 209–232.

Pasinli A., Uzunoğlu E., Atakan N., Girgin Ç., and Soysal M. 1994. Pendik Kurtarma Kazısı. *Müze Kurtarma Kazıları Semineri IV*: 147–163.

Popova T., Marinova E. 2007. Paleoethnobotanical data in Southwestern region of Bulgaria. In H. Todorova, M. Stefanovich (eds.), *The Struma/Strymon River Valley in Prehistory. In The Steps of James Harvey Gaul. Volume 2*. Museum of History-Kyustendil. Gerda Henkel Stiftung. Sofia: 523–532.

Robb J. 2013. Material Culture, Landscapes of Action, and Emergent Causation: A New Model for the Origins of the European Neolithic. *Current Anthropology* 54(6): 657–683. <https://doi.org/10.1086/673859>

Robert N. 2014. The Climate of Neolithic Anatolia. In M. Özdoğan, N. Başgelen, and P. Kuniholm (eds.), *The Neolithic in Turkey: 10 500–5200 BC Environment Settlement, Flora, Fauna, Dating, Symbols of Belief, With Views from North, South, East, and West. Volume 6*. Archaeology and Art Publications. İstanbul: 67–94.

Roodenberg J. J. 2008. Stratigraphy and Architecture of Phases X and IX. In J. J. Roodenberg, S. A. Roodenberg (eds.), *Life and Death in a Prehistoric Settlement in Northwest Anatolia. The Ihlınar Excavations. Volume III. With contributions on Hacılartepi and Mentese*. Uitgaven van het Nederlands Instituut voor het Nabije Oosten te Leiden. Nederlands Instituut voor het Nabije Oosten. Leiden: 1–34.

Roodenberg J., Van As A., Jacobs L., and Wijnen M. H. 2003. Early Settlement in the Plain of Yenişehir (NW

- Anatolia): The Basal Occupation Layers at Menteşe. *Anatolica XXIX*: 17–59.
- Röhrs M., Herre W. 1961. Zur Frühentwicklung der Haustiere: Die Tierreste der neolithischen Siedlung Fikirtepe am Kleinasiatischen Gestade des Bosphorus. *Zeitschrift für Tierzüchtung und Züchtungsbiologie* 75(1–4): 110–127.
- Sarı D., Akyol Ş. 2019. The Early Neolithic pottery of Keçiçayırı and its place in the North-western Anatolian Neolithisation process. *Documenta Praehistorica* 46: 138–156. <https://doi.org/10.4312/dp.46.9>
- Schroedter T. M., Nelle O. 2015. New insights into Mid-Holocene vegetation in the southern Marmara region: Charcoal from the Late Neolithic to Early Chalcolithic settlement site Aktopraklık, Northwestern Turkey. *Quaternary International* 366: 81–95. <https://doi.org/10.1016/j.quaint.2014.11.031>
- Thissen L. 1999. Trajectories towards the Neolithisation of NW Turkey. *Documenta Praehistorica* 26: 29–39. <https://www.dlib.si/stream/URN:NBN:SI:DOC-4K369HZK/7303e243-bcd7-48b2-b9b1-49e70a9081b1/PDF>
- Thissen L., Özbal H., Türkekul-Bıyık A., Gerritsen F., and Özbal R. 2010. The Land of Milk? Approaching Dietary Preferences of Late Neolithic Communities in NW Anatolia. *Leiden Journal of Pottery Studies* 26: 157–172.
- Ulaş B. 2020. Reappraisal of the Neolithisation of the Marmara Region Through Archaeobotanical Analysis at Pendik Höyük and Yenikapı. *Arkeoloji ve Sanat* 64: 27–40.
- Yaka R., Mapelli I., Kaptan D., +53 authors, and Somel M. 2021. Variable kinship patterns in Neolithic Anatolia revealed by ancient genomes. *Current Biology* 31(11): 2455–2468. <https://doi.org/10.1016/j.cub.2021.03.050>
- van den Bos E. O. 2021. *Living Neolithization: A Multi-Scalar Approach to Houses, Settlements and Habitation Practices in Western Anatolia and Southeastern Europe (c. 7000–5000 BCE)*. Unpublished PhD thesis. Vrije Universiteit Amsterdam. Amsterdam. <https://research.vu.nl/en/publications/living-neolithization-a-multi-scalar-approach-to-houses-settlements>
- van Zeist W., van-Waterbolck R. 1995. Flora Remains From Late-Neolithic Ilpınar. In J. J. Roodenberg (ed.), *The Ilpınar Excavations I: Five Seasons of Fieldwork in NW Anatolia 1987–91*. volNederlands Historisch-Archaeologisch Instituut te Istanbul 72. Nederlands Historisch-Archaeologisch Instituut te Istanbul. Leiden: 159–166.
- Weninger B., Clare L., Gerritsen F., Horejs B., Krauß R., Özbal R., and Rohling E. 2014. Neolithisation and Rapid Climate Change (6600–6000 cal BC) in the Aegean and Southeast Europe. *Documenta Praehistorica* 41: 1–31. <https://doi.org/10.4312/dp.41.1>
- Würtenberger D. 2012. *Archäozoologische Analysen am Fundmaterial des Barcın Höyüks im Vergleich mit ausgewählten Fundstellen des 7. und 6. Jt. v. Chr. in Nordwest- und Westanatolien*. MA thesis. University of Vienna. Wien.
- Zeder M. A. 2011. The origins of agriculture in the Near East. *Current Anthropology* 52(S4): S221–S235. <https://doi.org/10.1086/659307>
- Zvelebil M. 2001. The agricultural transition and the origins of Neolithic society in Europe. *Documenta Praehistorica* 28: 1–26. <https://doi.org/10.4312/dp.28.1>