

University of Memphis

University of Memphis Digital Commons

United States and beyond

Special Collections Publications

2021

Rand, McNally Pocket Map of Tennessee, 1891

Follow this and additional works at: <https://digitalcommons.memphis.edu/speccoll-pub-us>

Recommended Citation

"Rand, McNally Pocket Map of Tennessee, 1891" (2021). *United States and beyond*. 88.
<https://digitalcommons.memphis.edu/speccoll-pub-us/88>

This Book is brought to you for free and open access by the Special Collections Publications at University of Memphis Digital Commons. It has been accepted for inclusion in United States and beyond by an authorized administrator of University of Memphis Digital Commons. For more information, please contact khggerty@memphis.edu.

RAND, McNALLY & CO'S

INDEXED COUNTY AND RAILROAD

POCKET MAP

AND SHIPPERS' GUIDE OF

TENNESSEE

Accompanied by a New and Original Compilation and Ready
Reference Index, Showing in Detail the

ENTIRE RAILROAD SYSTEM

The Express Company doing business over each Road, and
Accurately Locating all

CITIES, TOWNS, POST OFFICES,
RAILROAD STATIONS, VILLAGES, COUNTIES,
ISLANDS, LAKES, RIVERS, ETC.

THE SPECIAL FEATURES

Of this Pocket Map are : Locating the Branch or Particular Division of
Railroad upon which each Station is situated; the Nearest Mail-
ing Point of all Local Places ; Designating Money Order Post
Offices ; Telegraph Stations ; and Naming the Express
Company Doing Business at the Points where
the Several Companies have Offices.

Population is given according to the latest Official Census.

CHICAGO AND NEW YORK :

RAND, McNALLY & CO.

MAP PUBLISHERS AND ENGRAVERS.

1891

Rand, McNally & Co.'s Map Publications.

Rand, McNally & Co.'s Indexed Atlas of the World. (Sold only by Subscription.)

Containing large scale maps of every Country and Civil Division upon the face of the Globe, together with historical, statistical, and descriptive matter relative to each. Illustrated by colored diagrams, showing increase or decrease of population, wealth, debt, and taxation, civil condition of people, chief productions, articles of manufacture and commerce, religious sects, etc. Accompanied by a new and original compilation, forming a ready-reference Index, which presents as its special feature, the arrangement in alphabetical order of nearly all known geographical names. In connection herewith is given the population of every city, town and village in the world, that of the United States of America being taken from the census returns of 1880. 93 maps, 251 diagrams, 928 pages.

Rand, McNally & Co.'s Enlarged Business Atlas and Shippers' Guide, Price, \$7.50.

Containing large scale maps of the Dominion of Canada, Old Mexico, Central America, Cuba, and the several States and Territories of the United States, together with a complete Reference Map of the World, printed in colors, accompanied by a new and original compilation and ready-reference Index, and accurately locating all cities, towns, post offices, railroad stations, villages, counties, parishes, islands, lakes, rivers, mountains, etc., showing in detail the entire Railroad System. **The new and special features** of this edition are: locating the branches of particular divisions of railroads upon which each station is located, the nearest mailing point of all local places, designating money-order offices, telegraph stations, and naming the Express Company doing business at the points where the several companies have offices, and the full census returns to date. Size, 15 x 21 inches, 300 pages.

Rand, McNally & Co.'s New Railroad and County Map of the United States and Canada, mounted upon cloth, with rollers top and bottom, \$15.00.

Compiled from the latest Government surveys, and drawn to an accurate scale. Size, 100 x 56 inches; scale, 32 miles to one inch; borders of States and Counties beautifully tinted, colors being printed from plates secured by letters patent. This work has occupied two years in compilation and engraving, at a cost of nearly \$20,000; plates have been carefully corrected to date, presenting the finest work of Art of its kind. This Map is deserving of special mention as being the first map of the United States made upon a geometrical projection since the war.

Rand, McNally & Co.'s New Railroad and County Map, extending from the Atlantic Coast to the Western Boundary of Colorado.

Size, 70 x 56 inches, in colors, mounted upon heavy paper, rollers top and bottom (a section of our complete United States work); a map for the people at a popular price. Retail, \$5.00; cloth, \$8.00.

Rand, McNally & Co.'s New Railroad and County Map of the Western and Pacific Coast States and Territories, extending from the Western Boundary of Indiana to the Pacific Coast.

Size, 66 x 56 inches, in colors, mounted upon heavy paper, rollers top and bottom (a section of our complete United States work). Retail, \$5.00; mounted on cloth, \$8.00.

Rand, McNally & Co.'s General Map of the Republic of Mexico.

Constructed from the best authorities, showing the completed and proposed Railways, Steamship routes and telegraphic communications, etc. Size, 72 x 52 inches; Price, mounted on rollers, varnished, \$12.50; or, cut in sections and mounted on linen to fold in leather case, for portable use, \$15.00.

Rand, McNally & Co.'s New Commercial Map of the United States and Canada.

Showing all the Counties, Railroads and Principal Towns up to date. It is eminently adapted both for school and office purposes. Size, 58 x 41 inches; scale about sixty miles to one inch. Price, mounted on rollers, on heavy paper, \$2.00; mounted on rollers, with cloth back, \$3.50.

RAND, McNALLY & CO., Publishers,
Chicago and New York.

RAND, McNALLY & CO.'S

INDEXED COUNTY AND RAILROAD

POCKET MAP

AND SHIPPERS' GUIDE OF

TENNESSEE

ACCOMPANIED BY A NEW AND ORIGINAL COMPILATION AND READY REFERENCE INDEX, SHOWING IN DETAIL THE

ENTIRE RAILROAD SYSTEM,

The Express Company doing business over each Road,


AND ACCURATELY LOCATING ALL THE CITIES, TOWNS, POST OFFICES, RAILROAD STATIONS, VILLAGES, COUNTIES, ISLANDS, LAKES, RIVERS, ETC.

THE SPECIAL FEATURES

OF THIS POCKET MAP ARE: LOCATING THE BRANCH OR PARTICULAR DIVISION OF RAILROAD UPON WHICH EACH STATION IS SITUATED; THE NEAREST MAILING POINT OF ALL LOCAL PLACES; DESIGNATING MONEY-ORDER POST OFFICES; TELEGRAPH STATIONS; AND NAMING THE EXPRESS COMPANY DOING BUSINESS AT THE POINTS WHERE THE SEVERAL COMPANIES HAVE OFFICES.

Population is given according to the latest Official Census,
1890.

CHICAGO AND NEW YORK:
RAND, McNALLY & CO.
Map Publishers and Engravers



EXPLANATION OF ABBREVIATIONS AND REFERENCE MARKS.

N—North. S—South. E—East. W—West. m—Miles. Ry or Rys—Railway or Railways.

County Seats in black type.

• Money Order Post Office.

† Telegraph Station.

▲ Adams Express.

□ Baltimore & Ohio Express.

+ Pacific Express.

x Southern Express.

□ United States Express.

All counties, towns, cities, villages, etc., are indexed in the following manner:

(See map of Kansas.)

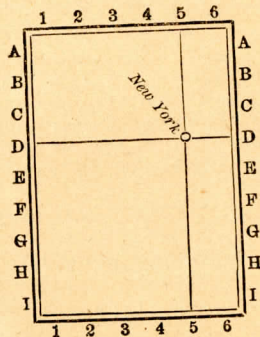
Pop. '90.
Burlington , Coffey, O-36, (Rys 5-ac,
31-b) *† ± 2170
California, Lane, 9 m N W Alamota,
N-11, mail Alamota.
Ida, Republic, mail Munden.

Burlington being in black type indicates that it is the county seat of Coffey county; O-36 shows where it can be found on the map (see example below); (Rys 5-ac, 31-b), that it is a station upon each of these railways, 5 and 31, and branches ac and b, (see list of railways, which are consecutively numbered and alphabetically arranged); *, that it is a money-order postoffice; †, that it is a telegraph station; ± refer to the express companies as shown above; 2170 is the population given according to the latest official census.

California is in Lane county, nine miles northwest of Alamota, and mail for this place should be sent to Alamota Postoffice.

The letters and figures following names (like O-36 above) refer to that point on the map at which lines drawn from marginal figures top and bottom, and letters upon either side of map, would cross each other at right angles.

For example, to find "New York City, D-5;" let the diagram below represent the map. New York is seen near the crossing of lines D—D and 5—5.



Entered according to Act of Congress, in the year 1891, by

RAND, McNALLY & CO.,

In the Office of the Librarian of Congress, at Washington

RAILROADS.

1 Atlantic & Danville. (Projected.)

Bristol, P 33, to Danville, Va.

Birmingham, Jackson & Kansas City.

Jackson, V 6, to Newbern, S 4.

(Projected.)

2 Bristol, Elizabethton & North Carolina.

Bristol, P 33, to Elizabethton, R 33.

Southern Express.

Brownsville & Ohio.

Abandoned.

3 Carolina, Knoxville & Western. (Building.)

Knoxville, T 26, via Greenville, S. C., to Augusta, Ga.

4 Charleston, Cincinnati & Chicago.

(Building.)

Ashland, Ky., via Johnson City, R 32, to Charleston, S. C.

5 Chattanooga, Rome & Columbus.

United States Express.

Chattanooga, Y 20, to Carrollton, Ga.

6 Chattanooga Southern.

Southern Express.

Chattanooga, Y 20, to Kensington, Ga., and in course of construction to Gadsden, Ala.

7 Chattanooga Union.

Sherman Heights, Y 21, to East End, Z 20.

8 Chattanooga & Lookout Mountain.

Chattanooga, Y 20, to Point Park.

9 Chattanooga & Western. (Projected.)

Chattanooga, Y 20, to Walden's Ridge.

Chesapeake, Ohio & Southwestern.

See Newport News & Mississippi Valley.

10 Chesapeake & Nashville.

Gallatin, R 16, to Scottsville, Ky., O 17.

Chicago, St. Louis & New Orleans.

See Illinois Central.

11 Cincinnati, Alabama & Atlantic.

(Building.)

Tullahoma, X 17, to Huntsville, Ala., Z 15.

Cincinnati, Cumberland Gap & Charleston.

See East Tennessee, Virginia & Georgia.

12 Cincinnati, New Orleans & Texas Pacific.

Baltimore & Ohio Express.

Cincinnati, O., to Chattanooga, Y 20, entering the State near Isham, P 24.

See Rand, McNally & Co.'s Kentucky and Ohio.

- 13 Cincinnati Southern.**
See Cincinnati, New Orleans & Texas Pacific.
- 14 Danville & La Grange.**
Danville, R 10, to Stribling, Q 10.
- 15 Decatur, Chesapeake & New Orleans.**
(Building.)
Shelbyville, W 16, to Decatur, Ala.
- 16 Duck River Valley.**
See Nashville, Chattanooga & St. Louis.
- 17 East Tennessee, Virginia & Georgia.**
Southern Express.
a Chattanooga, Y 20, to Bristol, P 33.
b Cleveland, Y 22, to Dalton, Ga., leaving the State at Z 22.
c Morristown, R 28, to Hot Springs, N. C., leaving the State near Paint Rock, T 30.
d Memphis, Y 2, via Decatur, Ala., to Chattanooga, Y 20.
e Moscow, Y 4, to Somerville, X 4.
f Ooltewah Junction, Y 21, to Cohutta, Ga., Z 22.
g Knoxville, T 26, to Jellico, P 25.
h Rogersville, Q 29, to Rogersville Junction, R 29.
i Keathley, T 23, to Clinton, S 25.
j Johnson City, R 32, to Embreeville, 16 m. (Building.)
- 18 East Tennessee & Western North Carolina**
Johnson City, R 32, to Cranberry, N. C., leaving the State near Shell Creek, S 33.
- 19 Florence Northern.** (Building.)
Linden, V 10, to Florence, Ala., Z 10.
- 20 Fountain Head.**
Knoxville, T 26, to Fountain Head, Q 16.
- 21 Genesis & Obed River.** (Building.)
Genesis, S 21, to Sunbright, R 33.
- 22 Gulf & Chicago.** Southern Express.
Middleton, Y 6, to Pontotoc, Miss., leaving the State at Z 6.
Gulf & Ship Island.
See Gulf & Chicago.
- 23 Gurleys & Paint Rock Valley.** (Projected.)
Fort Deposit to Winchester, Y 17.
- 24 Harriman Belt.** (Building.)
Harriman, T 24, to Kingston, U 23.
- 25 Illinois Central.** Southern Express.
a New Orleans, La., to Cairo, Ill., N 5, entering the State near Grand Junction, Y 5.
b Memphis, Y 2, to Grenada, Miss., leaving the State near White Haven, Y 1.
Indiana, Alabama & Texas.
See Louisville & Nashville.
- 26 Kansas City, Memphis & Birmingham.** Southern Express.
Memphis, Y 2, to Birmingham, Ala.

- 27 Knoxville, Cumberland Gap & Louisville.**
Knoxville, T 26, to Middlesborough, Ky. Southern Express.
- 28 Knoxville Southern.**
See Marietta & North Georgia.
- 29 Knoxville & Augusta.** Southern Express.
Knoxville, T 26, to Maryville, U 26.
Knoxville & Charleston.
See Knoxville & Augusta.
- 30 Knoxville & Kentucky.**
See East Tennessee, Virginia & Georgia.
- 31 Knoxville & New River.**
Robbins, R 23, to Haworth, S 24.
- 32 Knoxville & Northeastern.** (Building.)
Knoxville, T 26, to Dandridge, T 28.
Knoxville & Ohio.
See East Tennessee, Virginia & Georgia.
- 33 Lookout Mountain.**
Near Chattanooga, Y 20, to top of mountain.
Louisville, Nashville & Great Southern.
See Louisville & Nashville.
- 34 Louisville, New Orleans & Texas.** Pacific Exp.
Memphis, Y 2, to New Orleans, La.
- 35 Louisville & Nashville.** Adams and Southern Exprs.
a Louisville, Ky., F 18, to New Orleans, La., leaving the State near State Line, Z 14. Adams and Southern Expresses.
b Edgefield Junction, R 15, to St. Louis, Mo., leaving the State near Guthrie, Ky., P 13. Southern Express.
c Memphis Junction, Ky., N 15, to Memphis, Y 2. Southern Exp.
d Jellico, P 25, to Lebanon Junction, Ky., I 19. Adams Exp.
e Clarksville, P 12, to Princeton, Kentucky, M 10. Southern Exp.
f Columbia, V 13, to Sheffield, Ala.
g Iron City, Y 11, to Pinkney, Y 11.
h Allens to Contrary Pond. (Building.)
- 36 McMinnville & Manchester.**
See Nashville, Chattanooga & St. Louis.
- 37 Marietta & North Georgia and Knoxville Southern.** Southern Express.
Knoxville, T 26, to Blue Ridge, Ga., Z 24.
- 38 Memphis, Birmingham & Atlantic.**
See Kansas City, Memphis & Birmingham.
- 39 Memphis, Paducah & Northern.**
See Newport News & Mississippi Valley.
Memphis, Selma & Brunswick.
See Kansas City, Memphis & Birmingham.

- 40 Memphis & Atlantic.** (Projected.)
Memphis, Y 2, to Houston, Miss.
- Memphis & Charleston.**
See East Tennessee, Virginia & Georgia.
- 41 Middle & East Tennessee.** Southern Express.
Rogana, Q 16, to Hartsville, R 17.
- Mississippi & Tennessee.**
See Illinois Central.
- 42 Mobile & Ohio.** Southern Express.
Mobile, Ala., to Cairo, Ill., N 5, entering the State near Ramer, Y 7.
See Rand, McNally & Co.'s Alabama and Mississippi.
- 43 Morristown & Cumberland Gap.**
Morristown, S 28, to Corrytown.
- 44 Nashville, Chattanooga & St. Louis.** Southern Express.
a Chattanooga, Y 20, to Hickman, Ky., P 5.
b Shelbyville, W 16, to Wartrace, W 16.
c Bridgeport, Ala., Z 18, to Pikeville, V 21.
d Nashville, S 14, to Lebanon, S 17.
e Tullahoma, X 17, to Bon Air Coal Mines, T 20.
f Decherd, X 17, to Fayetteville, Y 15.
g Columbia, V 13, to Fayetteville, Y 15.
h Dickson, S 12, to Lewis, V 11.
i Tracy City, X 19, to Cowan, Y 18.
j Elora, Y 16, to Huntsville, Ala., Z 15.
k Victoria, X 19, to Inman, Y 19.
l Lyles, T 12, to Warner, T 12.
- 45 Nashville, Florence & Sheffield.**
See Louisville & Nashville.
- 46 Nashville & Decatur.**
See Louisville & Nashville.
- 47 Nashville & Florence.**
See Louisville & Nashville.
- 48 Nashville & Knoxville.** Southern Express.
a Lebanon, S 17, to Cookeville, S 20, and in course of construction to Nemo, S 23.
b Junction, S 18, to Carthage, R 18.
- 49 Nashville & Tellico.**
Athens, W 23, to Tellico, X 25.
- 50 Nashville & Tuscaloosa.**
See Nashville, Chattanooga & St. Louis.
- 51 Newport News & Mississippi Valley.** Southern Express.
a Memphis, Y 2, to Paducah, Ky., M 7.
b Moffat, R 6, to Troy, R 5.
- 52 Norfolk & Western.** Southern Express.
Bristol, Tenn., P 32, to Lynchburg, Va.

- 53 Oakdale & Cumberland Mountain.**
See East Tennessee, Virginia & Georgia.
- 54 Paducah, Tennessee & Alabama.** Southern Express.
Paducah, Ky., to Paris, R 8, and in course of construction to Florence, Ala.
- Paducah & Memphis.**
See Newport News & Mississippi Valley.
- 55 Ripley.** See Gulf & Chicago.
- 56 Rockwood & Tennessee River.** Adams Exp.
Rockwood, T 23, to Tennessee River, U 23.
- 57 Rogersville & Jefferson.**
See East Tennessee, Virginia & Georgia.
- 58 Ship Island, Ripley & Kentucky.**
See Gulf & Chicago.
- 59 St. Louis, Iron Mountain & Southern.** Pacific Express.
Memphis, Y 2, to Bald Knob, Ark.
- 60 St. Louis & South Eastern. (Tenn. Div.)**
See Louisville & Nashville.
- 61 Soddy & Chattanooga.**
Rathburn, X 21, to Soddy Landing, X 21.
- 62 South Atlantic & Ohio.** Southern Express.
Bristol, P 32, to Big Stone Gap, Va.
- 63 Tennessee Central.** Adams Express.
Spring City, V 22, to Jewett, U 21.
- 64 Tennessee Coal, Iron & R. R. Company.**
See Nashville, Chattanooga & St. Louis.
- 65 Tennessee Midland.** Southern Express.
Memphis, Y 2, to Perryville, V 9, and in course of construction to Nashville, S 14.
- 66 Tennessee River, Dayton & Pikeville.** Tennessee River to Dayton, W 21. (Building.)
Tennessee & Ohio.
See East Tennessee, Virginia & Georgia.
- 67 Tennessee & Pacific.**
See Nashville, Chattanooga & St. Louis.
- 68 Tennessee & Sequatchie Valley.**
See Tennessee Central.
- 69 Union.** See Chattanooga Union.

70 Walden's Ridge.

See East Tennessee, Virginia & Georgia.

Watauga Valley.

(Building.)

Watauga, Q 33, to Watauga Station, (Carter's) Q 32.

71 Western & Atlantic.

Southern Express.

Chattanooga, Y 20, to Atlanta, Ga., leaving the State at Y 21.

72 Winchester & Alabama.

See Nashville, Chattanooga & St. Louis.

COUNTIES.

	Sq. miles	land.	Pop. '90
Anderson	S-24	360	15,104
Bedford	W-16	520	24,704
Benton	S-9	412	11,205
Bledsoe	V-20	300	6,081
Blount	U-26	614	17,379
Bradley	Y-22	280	13,593
Campbell	Q-25	488	13,456
Cannon	U-17	280	12,182
Carroll	T-8	600	23,577
Carter	R-33	298	13,353
Cheatham	R-13	400	8,732
Chester	W-7	238	9,053
Claiborne	Q-26	472	15,086
Clay	Q-19	260	7,242
Cocke	T-29	458	16,506
Coffee	W-17	360	13,819
Crockett	U-5	260	15,098
Cumberland	T-21	576	5,330
Davidson	R-14	508	108,124
Decatur	V-9	310	8,990
De Kalb	T-18	310	15,642
Dickson	S-12	630	13,632
Dyer	S-4	495	19,781
Fayette	Y-4	630	28,508
Fentress	R-22	510	5,199
Franklin	Y-17	570	18,916
Gibson	S-6	615	38,780
Giles	X-13	656	34,566
Grainger	R-23	294	13,012
Greene	R-30	580	26,602
Grundy	W-18	410	6,937
Hamblen	S-28	150	11,397
Hamilton	X-21	440	53,432
Hancock	Q-29	260	10,324
Hardeman	X-5	640	20,989
Hardin	Y-9	590	17,664
Hawkins	Q-29	490	22,158
Haywood	V-5	570	23,481
Henderson	V-8	530	16,306
Henry	R-8	580	21,013
Hickman	U-12	648	14,476
Houston	R-10	210	5,378
Humphreys	S-10	420	11,696
Jackson	R-19	280	13,289
James	Y-21	210	4,889
Jefferson	S-28	310	16,457
Johnson	Q-34	840	8,844
Knox	T-26	520	59,369
Lake	R-4	210	5,298
Lauderdale	U-3	450	18,724
Lawrence	Y-12	676	12,201
Lewis	W-11	280	2,551

Counties—continued.

	Sq. miles	land.	Pop. '90
Lincoln	Y-15	540	27,376
London	U-24	256	9,240
McMinn	W-23	452	17,892
McNairy	Y-7	550	15,491
Macon	Q-18	832	10,863
Madison	V-6	520	30,451
Madison	Y-19	500	15,373
Marshall	W-14	850	18,893
Maury	V-13	600	38,074
Meigs	W-22	200	6,927
Monroe	W-25	580	15,345
Montgomery	Q-12	540	29,640
Moore	X-16	170	5,969
Morgan	S-23	448	7,632
Obion	R-5	540	27,232
Overton	R-20	360	12,000
Perry	V-10	420	7,770
Pickett	Q-21	240	4,718
Polk	Y-23	400	8,351
Putnam	S-20	430	13,605
Rhea	V-22	360	12,632
Rosne	T-24	450	17,409
Robertson	Q-14	536	30,042
Rutherford	U-16	580	34,988
Scott	Q-23	620	9,776
Squatchie	W-20	252	3,026
Sevier	U-27	560	18,725
Shelby	Y-2	728	112,686
Smith	S-18	368	18,408
Stewart	Q-10	500	12,163
Sullivan	Q-32	410	20,638
Sumner	Q-16	536	23,642
Tipton	W-3	404	24,174
Trousdale	R-17	166	5,844
Unicoi	S-32	196	4,577
Union	R-26	230	11,455
Van Buren	V-20	322	2,862
Warren	U-18	446	14,414
Washington	R-32	344	20,318
Wayne	X-10	720	11,457
White	R-7	620	28,824
Whitley	T-20	390	12,322
Williamson	U-14	550	26,263
Wilson	S-16	536	27,061
Total		41,750	1,858,635

RIVERS AND CREEKS

Abram's	V-26	Hiwassee	Y-24
Big Hatchie	W-5	Holston	R-29
Buffalo	U-10	Little Pigeon	U-26
Clinch	R-25	Little Pigeon	U-27
Cumberland	R-12	Little Pigeon	U-28
Cumberland	U-28	Little Pigeon	U-29
South Fork	Q-23	Little Pigeon	U-30
Daddy's	T-22	West Fork	U-27
Duck	T-10	Little Tenness	U-27
Elk	T-14	see	W-25
Emory	S-23	Obeys	P-21
Forked Deer	T-3	Obion	T-3
Forked Deer	T-3	Okooee	Y-23
Middle Fork	T-5	Powell's	Q-26
Forked Deer	T-5	Squatchie	Y-19
North Fork	T-4	Shoal	Y-11
Forked Deer	T-4	Tellico	U-24
South Fork	U-5	Tennessee	X-9

TOWNS, COUNTIES, ETC.

Pop. '90.

Abbot, Campbell.	
A. B. C. Sumner, see Sugar Grove, P-17.	
Abernathy's Landing, Rhea, mail Lucknow.	
Abernathy, Lauderdale, U-3.....	26
Abiff, Dickson, T-12.	
Abner, Lawrence, X-12.	
Acorn, Monroe, 8 m S E Madisonville, W-24.	
Acting, Loudon, 8 m E London, U-21.	
Academea, Knox, mail McMillan.	
Acutf, Union, R-27.	
Ada, Henderson, 5 m N E Wildersville, U-8, mail Farmville.....	32
Adair's Creek, Knox, S-26.	
Adair's Creek, Church, Knox, mail Adair's Creek.	
Adams' Hall, Bedford, mail Shelbyville.	
Adams Station, Robertson, P-13, (Ry 35-b) x □.....	430
Adamsville, McNairy, X-8 * +.....	249
Adenburgh, Dickson, S-11.	
Adolphus, Loudon, 6 m W Loudon, U-24.	
Etna, Hickman, V-11 +	
Afton, Greene, S-31, (Ry 17-a) + x mail Home.	
Agee, Campbell, R-25.	
Agreeable, Granger, S-27.	
Ai, Putnam, S-19.	
Alamo, Crockett, U-5 *.....	292
Alanthus Hill, Hancock, P-28.	
Albany, Greene, R-30.	
Albany, Henry, R-8, (Ry 35-c) x mail Henry.	
Alberton, Henderson, U-8.	
Albion View, Hamilton, Y-20.	
Alcorn's Siding, Putnam, (Ry 48-a) x mail Buffalo Valley.	
Aldon, Perry, V-10.	
Alena, Jefferson, S-27.	
Alex, Davidson, mail White's Creek.	
Alexander's Mills, Henderson, V-8.	
Alexandria, De Kalb, 7 m N W Liberty, T-18 +.....	672
Alfred, Washington, 4 m S Jonesborough, R-32.	

Towns, etc.—continued. Pop. '90.

Alice, Benton, S-10, mail Way.	
Allardt, Fentress, R-22.....	223
Alleghany Springs, Blount, V-25, (Ry 37) x	
Allendale, Clayborne, P-27.	
Allens, Haywood, 3 m S W Jones, W-4 Bridge, Greene.	
Allen's mail Jones.	
Allen's Cross Roads, Smith, mail Difficult.	
Allen's Mills, Benton, mail Coxburgh.	
Allen's Station, Carroll, mail Huntingdon.	
Allen's Store, Hickman, mail Bluff Springs	
Allen's Store, Shelby, mail Germantown.	
Allen's Switch, Montgomery, mail Wood's Valley.	
Allentown, Carter, R-34, (Ry 18).	
Allensville, Sevier, T-28.	
Allisona, Williamson, U-15.	
Allisonia, Franklin, mail Estill Springs.	
Alfred, Overton, R-21.	
Almaville, Rutherford, U-15.	
Almeda, Greene, S-30.	
Almy, Scott.	
Alpha, Hamblen, S-28, (Ry 17-a) x □	
Alta, Shelby, (Ry 65) mail Memphis.	
Altamont, Grundy, W-18.....	114
Alta Vista, Hamilton, (Ry 8) mail Chattanooga.	
Alto, Franklin, X-18.....	59
Alton Hill, Macon, Q-17.	
Alum's Cove, Sevier, mail Emerts Cove.	
Alum Well, Hawkins, Q-30.....	25
Amanda, White, T-20.	
Ambro, Granger, 4 m S W Clear Spring, R-27.	
Amis, Hawkins, Q-30.	
Amnicola, Hamilton, 4 m N E Chattanooga, Y-20, mail East Chattanooga.	
Amonett, Pickett, P-21.	
Anderson, Franklin, Z-18, (Ry 44-a) + x	
Anderson, Hamilton, (Ry 8) mail Chattanooga.	
Andersonville, Anderson, S-25.....	64
Andrew Chapel, Madison, V-6.....	43
Andrews, Maury, V-14.	
Andy, Perry, U-10.	
Angas' Store, Tipton, mail Brighton.	
Angelton, Washington, 4 m S W Johnson City, R-32, mail Johnson City.	
Annadel, Morgan, S-23, (Ry 12).....	50
Antioch, Gibson, mail Bradford.	
Antioch, Davidson, T-15, (Ry 44-a) x	
Apison, James, Z-21, (Ry 17-g) x	
Appleton, Lawrence, Z-12.	
Arcadia, Shelby, (Ry 65) mail Dexter.	
Arcadia, Sullivan, P-32.....	156
Archer, Marshall, X-15.	
Archerville, Tipton, mail Garland.	
Arcof, Clay, Q-19.	
Ardee, Montgomery, P-11.	
Arkland, Wayne, mail Forty Eight.	
Ariadne, Benton, R-9.	
Arlington, Shelby, X-3, (Ry 35-c) * + x □	280
Arlington, Houston, mail Erin.	
Armthwaite, Fentress, R-22.	

Towns, etc.—continued.	Pop. '90.	Towns, etc.—continued.	Pop. '90.
Armstrong, Montgomery, 4 m S Clarksville, Q-12, <i>mail</i> Organ's Cross Roads.		Ball Play, Monroe, W-25.	
Arno, Hamilton, <i>mail</i> Chattanooga.		Ball Point, Grainger, Q-23. 42	
Arno, Williamson.		Balta, Rhea, U-22, (Ry 63) <i>mail</i> Grand View.	
Arrington, Williamson, U-15. 29		Bank, Blount, U-26.	
Arow, Hickman.		Bankersburgh, Grainger, <i>mail</i> Mar- shall's Ferry.	
Arthur, Claiborne, (Ry 27) + <i>mail</i> Tazewell.		Banner, Sevier, 3 m S Pigeon Forge, U-28.	
Arthur, Sevier, T-27.		Banner Springs, Fentress.	
Asaton, Chester, X-7.		Baptist, Rhea, V-21.	
Asberry, Washington, <i>mail</i> Browns- borough.		Barber's Mill, Knox, <i>mail</i> Thorn Grove.	
Asbury, Knox, T-26.		Barcheers, Giles, X-13.	
Ashland, Wayne, <i>mail</i> Forty Eight.		Bargerton, Henderson, U-8.	
Ashland City, Cheatham, R-13 +. . . 576		Barnardsville, Roane, U-23.	
Ashport, Lauderdale, U-2. 57		Barnett, Perry, U-10.	
Ashwood, Maury, V-13, (Ry 35-f) × □		Barren Plain, Robertson, P-14. 120	
Aspen Hill, Giles, Y-13, (Ry 35-a) × □ 203		Barren Springs, Fentress, <i>mail</i> Rugby.	
Aster, Bradley, 3 m S E Charleston, X-22.		Barrett's Store, Shelby, <i>mail</i> Tipton or Brunswick.	
Athens, McMinn, W-23, (Rys 17-a, 49) * + × □. 1500		Bartheney, Union, S-26.	
Atkins, Henderson, U-7.		Bartlett, Shelby, X-2, (Ry 35-c) + × □ 247	
Atoka, Tipton, W-2, (Ry 51-a) + × □ 188		Barton's Creek, Dickson, <i>mail</i> Woods' Valley, Southside or Cumberland Furnace.	
Atwood, Carroll, T-7, (Ry 35-c) ×. . . 172		Bashor's Mill, Washington, 2 m N Jonesborough, R-31.	
Auburn, Cannon, T-17. 198		Basin Spring, Williamson, T-13.	
Augustus, Hardeman, 13 m N E Whiteville, X-5.		Bass, Giles, Y-14.	
Aunt, Hawkins, Q-30.		Bass' Landing, Lake, <i>mail</i> Tipton- ville. 18	
Austin, Wilson, R-17. 99		Bateville, Clay, P-20.	
Austin's Mills, Hawkins, R-29, (Ry 17-h) ×		Bath Springs, Decatur, W-9.	
Austin's Springs, Washington, 4 m N W Carter's, Q-32. 122		Batson's Mills, Montgomery, <i>mail</i> Southside.	
Avoton, Putnam, R-19.		Batson's Store, Dickson, R-12.	
Awat, Franklin, Y-16. 100		Battle Creek, Marion, <i>mail</i> South Pittsburgh.	
Ayers, Dyer, S-3.		Battle Creek Mines, Marion, <i>mail</i> South Pittsburgh.	
Aymett, Shelby, <i>mail</i> Germantown.		Baucom, Lauderdale, 4 m N Wood- ville, U-4, <i>mail</i> Gates.	
		Baulkom, Decatur, U-9.	
		Baxter Hill, Benton, <i>mail</i> Camden.	
		Baxters, Davidson, S-14, (Ry 35-a) Δ × <i>mail</i> Nashville.	
		Bayless, Knox, S-26.	
		Bayless' Cross Roads, Union, <i>mail</i> Bayless.	
Babb's Mill, Greene, <i>mail</i> Newmansville.		Bayne, Henry, Q-9.	
Babylon, Grundy, <i>mail</i> Gruetli.		Beach Fork, Morgan, <i>mail</i> Crooked Fork.	
Bacchus, Claiborne, Q-27.		Beachville, Williamson, T-14.	
Backwoods, Carter, 10 m S E Hamp- ton, R-33.		Beacon, Decatur.	
Bagdad, Smith, R-18.		Beans Creek, Franklin, Y-16, (Ry 44-f) ×. 24	
Baggettville, Robertson, Q-15. 25		Bean's Station, Grainger, R-28. 27	
Bailey, Shelby, Y-3, (Ry 17-d) ×. 49		Bear Branch, DeKalb, U-18. 52	
Bailey's Store, Washington, <i>mail</i> Nola Chucky.		Bear Creek, Carroll, <i>mail</i> Trezevant.	
Baird's Mills, Wilson, S-16. 28		Bearden, Knox, T-25, (Ry 17-a) + ×	
Bairdsville, Smith, <i>mail</i> Brush Creek or Gordonsville.		Beardens, Lincoln, <i>mail</i> Goshen.	
Baker, Davidson, R-14, (Ry 44-a) × □		Beardstown, Perry, U-10. 214	
Baker's Cross Roads, White, T-19.		Bear Spring Furnace, Stewart, <i>mail</i> Dover.	
Baker's Gap, Johnson, Q-34. 34		Beartown, Cumberland, <i>mail</i> Cross- ville.	
Baker's, Davidson, Q-15, (Ry 35-b) × <i>mail</i> Wilkerson.		Beasley, Marshall, V-15.	
Baker's Store, Dyer, <i>mail</i> Friendship.		Beauty, Fentress, 9 m S Jamestown, R-22, <i>mail</i> Banner Springs.	
Bakersville, Dyer, <i>mail</i> Friendship.		Beaver Creek, Sullivan, <i>mail</i> Bluff City.	
Baldwin, Humphreys, T-10. 168			
Bald Hornet, Montgomery, Q-11.			
Ball Camp, Knox, T-25. 70			

Towns, etc.—continued.	Pop. '90.	Towns, etc.—continued.	Pop. '90.
Beaver Creek, Jefferson, 4 m S W New Market, S-27, <i>mail</i> Hodges.		Beschville, Lawrence, <i>mail</i> Lawrence- burgh or Henryville.	
Beaver Dam, Hickman, <i>mail</i> Whitfield.		Bessie, Lake.	
Beaverdam, Lewis, <i>mail</i> Kimmins.		Beta, Meigs.	
Beaver Hill, Overton, R-20. 30		Bethany, Giles, <i>mail</i> Elkton.	
Beaver Ridge, Knox, 3 m S W Cham- lea, T-25.		Bethel, Giles, Z-13 +. 153	
Beckley, Dickson, 3 m E Burns' S-12, <i>mail</i> Burns.		Bethel, McNairy, (Ry 43) + × □ <i>mail</i> Bethel Springs.	
Beckwith, Wilson, S-16. 90		Bethel Springs, McNairy, X-7, (Ry 42) ×. 250	
Beckwiths, De Kalb, <i>mail</i> Smithville.		Bethesda, Williamson, U-14. 80	
Bedford, Bedford, W-15. 36		Bethpage, Sumner, Q-16, (Ry 10). . . . 84	
Bedrock, Giles, 3 m S Campbellsville, W-13, <i>mail</i> Barcheers.		Bettieville, Shelby, <i>mail</i> Woodstock.	
Bee, Lincoln, 5 m E Elkton, Y-14.		Beulah, Greene, S-29.	
Beech Bluff, Madison, V-7.		Beverly, Knox, S-26, (Ry 27) ×	
Beech Camp Ground, Sumner, <i>mail</i> Worsham.		Beverly, Rutherford, <i>mail</i> Readyville.	
Beech Creek, Hawkins, <i>mail</i> Chimney Top.		Bianca, Scott, 7 m S W Huntsville, Q-24, <i>mail</i> Robbins.	
Beech Grove, Coffee, V-17 +. 112		Bible Hill, Decatur, V-9.	
Beech Grove, Stewart, <i>mail</i> Tobacco Port.		Big Barren, Claiborne, Q-27. 75	
Beech Point, Obion, <i>mail</i> Lane.		Big Bottom, Humphreys, <i>mail</i> Hub- burgh, Johnsonville or Box.	
Beechville, Shelby, <i>mail</i> Brunswick.		Big Bottom, White, <i>mail</i> Dodson.	
Beechwood, Marshall, <i>mail</i> Lewisburg.		Bigbyville, Maury, V-13. 48	
Bee Creek, Bledsoe, <i>mail</i> Winesap.		Big Creek, Cocke, □ <i>mail</i> Del Rio.	
Beefrange, Dickson, R-12.		Big Creek Gap, Campbell, Q-25. 75	
Beelers' Mills, Union, <i>mail</i> Hurricane Branch.		Big Gully, Blount, V-25. 50	
Beersheba Springs, Grundy, W-19. . . 139		Big Hatchie, Haywood, 5 m S W Brownsville, V-4, <i>mail</i> Brownsville.	
Beidleman's, Sullivan, P-33.		Big Lick, Cumberland, U-21. 48	
Belfast, Marshall, W-15, (Ry 44-g) × 77		Big Mountain, Morgan.	
Bell, Dickson, <i>mail</i> Worley.		Big Rock, Stewart, P-10. 80	
Bellbuck, Bedford, V-16, (Ry 44-a) * + × □. 908		Big Sandy, Benton, R-9, (Ry 35-c) × □ 200	
Bellemonte, Fayette, <i>mail</i> Mason.		Big Spring, Meigs, W-22. 265	
Belle View, Henry, <i>mail</i> Paris.		Big Spring, Carter, <i>mail</i> Gap Run.	
Belleview, Davidson, S-14, (Ry 44-a) + × □. 159		Big Springs, Dickson, <i>mail</i> Wood's Valley	
Bellevue, Shelby, (Ry 26) + <i>mail</i> Caple- ville.		Big Springs, Blount, <i>mail</i> Friendsville.	
Bell's Bend, Davidson, <i>mail</i> Nashville.		Big Sycamore, Claiborne, <i>mail</i> Tazewell.	
Bellsburgh, Dickson, 10 m N E Char- lotte, S-12.		Big Valley, Anderson, <i>mail</i> Hinds' Creek.	
Bell's Depot, Crockett, U-5* 742		Bilbrey, Carroll, S-9.	
Bell's Mill, Rutherford, <i>mail</i> Jordan's Valley.		Billingly, Bledsoe, T-21.	
Bell Springs, Coffee, <i>mail</i> Beech Grove.		Bingham, Williamson, T-14.	
Bell's Station, Crockett, (Ry 35-c) + × □ <i>mail</i> Alamo.		Birchwood, James, X-21. 133	
Belltown, Monroe, W-25. 52		Bird's Bridge, Greene, S-30. 50	
Bellwood, Wilson, R-17. 66		Bird's Cross Roads, Sevier, <i>mail</i> Chestnut Hill.	
Bellwood, Macon, <i>mail</i> Willette.		Bird's Mills, Hamilton, <i>mail</i> Chattanooga.	
Belmead, Davidson, <i>mail</i> Nashville.		Bird Song, Benton, <i>mail</i> Camden.	
Belmont, Davidson, <i>mail</i> Nashville.		Birdsville, Cocke, U-29.	
Belmont, Coffee, W-17. 25		Birtsville, Cannon, <i>mail</i> Readyville.	
Belt Crossing, Hamilton, <i>mail</i> Chat- tanooga.		Bishop, Greene, <i>mail</i> Milbrunton.	
Belvidere, Franklin, Y-17, (Ry 44-f) × 100		Bismarck, Bedford, <i>mail</i> Singleton.	
Ben, Maury.		Bison, Cocke, U-29.	
Benjes, Shelby, X-1.		Black Fox, Bradley, 5 m S W Cleve- land, Y-22.	
Benjestown, Shelby, <i>mail</i> Memphis.		Black Jack, Robertson, P-14. 9	
Benton, Maury, <i>mail</i> Santa Fe.		Black Oak Summit, Knox, T-26, (Ry 17-g) <i>mail</i> Knoxville.	
Benton, Polk, Y-23. 188		Black Water, Hancock, P-29.	
Benton Switch, Benton, <i>mail</i> Big Sandy.		Black Wolf, Scott, <i>mail</i> Glenmary.	
Berclair, Shelby, (Ry 65) <i>mail</i> Memphis.		Blain's Cross Roads, Grainger, <i>mail</i> Leas Springs.	
Berlin, Marshall, V-14.		Blair's Gap, Sullivan, Q-31. 49	
Bermuda, Knox, 5 m N W Concord, T-25.		Blake's Mills, Lawrence, X-12. 52	
Berry's Crossing, Hawkins, 3 m S W Persia, R-29, <i>mail</i> Persia.		Blakeville, Lincoln, X-15.	
		Blanche, Lincoln, Z-15. 156	
		Blanking, Hawkins, Q-30.	
		Blanton's Chapel, Maury, <i>mail</i> Lasea or Kedron.	

Towns, etc.—continued.	Pop. '90.
Bledsoe, Sumner, Q-16, (Ry 10) mail Bransford.	
Bledsoe's Lick, Sumner, mail Castalian Springs.	
Blevins, Carter, R-33, (Ry 18) + mail Hampton.	
Blevins, Hawkins, Q-30.	
Blizzard, Washington, R-32.	
Blockhouse, Biount, 4 m S E Maryville, U-26.	
Blood River, Henry, mail Buchanan.	
Bloomingdale, Sullivan, P-32.	
Bloomington, Putnam, S-19.....	125
Bloomington, Tipton, mail Brighton.	
Blossom, Hawkins, Q-31.	
Blountville , Sullivan, Q-32 * +.....	317
Blue Creek, Stewart, P-10.	
Blue Springs, Coffee, mail Tullahoma.	
Blue Springs, Greene, mail Mosheim.	
Blue Springs, Warren, mail Viola.	
Blue Springs, Loudon, mail Erie.	
Blue Spring Station, Bradley, Y-22, (Ry 17-b) x.....	50
Bluff City, Sullivan, Q-32, (Ry 17-a) * + x.....	547
Bluff Creek, Smith, (Ry 48-b) x 2 m S Carthage, R-18.	
Bluff Mills, Wilson, 8 m N W Lebanon, S-16, mail Laguardo.	
Bluff Point, Hickman, V-12.	
Bluff Springs, Hickman, T-12.....	40
Bluff Springs, Warren, mail Dibrell.	
Bluff Springs, Gibson, mail Milan.	
Blythe's Mill, Williamson, mail Bethesda.	
Blythe's Ferry, Meigs, mail Birchwood.	
Board Valley, Putnam, 3 m N W Calf Killer, S-21, mail Calf Killer.	10
Boatland, Fentress, R-21.....	15
Bob, Decatur, W-19.	
Bobwhite, Robertson.	
Bodenham, Giles, X-13.....	68
Bogress, McMinn, mail Chuckaluck.	
Boling, Fentress, mail Clarkrange.	
Bold Spring, Humphreys, T-11.	
Bolen, Rhea, 4 m E Dayton, W-21, mail Dayton.	
Bolivar , Hardeman, X-5, (Ry 25-a) * + x.....	1188
Boma, Putnam, S-19.	
Bon Air Coal Mine, White, T-20, (Ry 44-e) x.....	
Bon Air, White, (Ry 44-e) x mail Bon Air Coal Mines.	
Bon-aqua, Hickman, T-12, (Ry 44-h) x.....	78
Bon-aqua Springs, Hickman, mail Bon-aqua.	
Bond, Shelby, X-2, (Ry 35-c) x.....	26
Bone Cave, Van Buren, U-19.	
Bonham, Meigs, W-22.	
Booneville, Lincoln, X-17.....	90
Boon's Creek, Washington, Q-32.....	25
Boonshill, Lincoln, X-15.....	50
Booth's Point, Dyer, S-3.....	25
Boring, Sullivan, Q-32.	
Boston, Williamson, U-13.	
Bowen, Grainger, R-28.	
Bowen's Mill, Humphreys, mail Box.	

Towns, etc.—continued.	Pop. '90.
Bowling Green, Houston, mail Cumberland City.	
Bowman's Mill, Knox, mail Thorn Grove.	
Bowmantown, Washington, 6 m W Jonesborough, R-32.	
Box, Humphreys, S-10, (Ry 44-a) + x.....	50
Box's Mill, Humphreys, mail Box.	
Boy, Campbell, R-35.	
Boyce, Hamilton, Y-20, (Rys 12, 71) + + x.....	mail East Chattanooga.
Boyd's Creek, Sevier, T-27.	
Boyd's Landing, Hardin, mail Walnut Grove.....	10
Boydsville, Weakley, mail Boydsville, Ky.	
Bozarth, Obion, mail Kenton.	
Bozett, De Kalb, T-19.	
Brabson's Ferry, Knox, mail Asbury.	
Brace, Lawrence, 9 m N Lawrenceburgh, X-12.	
Brackentown, Sumner, + 5 m N W Pondville, P-16.	
Braden, Fayette, W-3, (Ry 35-c) x.....	108
Braden's Knobs, Bledsoe, mail Glade Creek.	
Bradford, Gibson, S-6, (Ry 25-a) + x.....	369
Bradshaw, Giles, Y-14.....	30
Brady's Landing, Rhea, mail Lucknow.	
Bradyville, Cannon, U-17.....	90
Brakebill, Monroe, V-24.	
Bramley, Carroll.	
Branchville, Bedford, X-15.	
Brandon's Mill, Stewart, mail Tobacco Port.	
Bransford, Sumner, Q-16, (Ry 10).	
Brass Eagle, Haywood, mail Brownsville.	
Braxton, Cannon, 2 m N W Woodbury, U-17.	
Brays, Hancock, Q-29.	
Brays, Shelby, mail Bailey.	
Brayton, Bledsoe, W-21.	
Brazil, Gibson, T-5.....	164
Breedon's Mills, Sevier, mail East Fork.	
Breedenton, Meigs, W-23.	
Brentwood, Williamson, T-14, (Ry 35-a) x.....	130
Briarsville, Davidson, mail Madison.	
Briceville, Anderson, R-25.	
Brick Academy, Carter, mail Watauga.	
Brick Church, Giles, X-14.....	25
Brick Mill, Blount, V-25.....	90
Bride, Tipton, V-3.	
Brier, Sevier, 3 m N E Pigeon Forge, U-28.	
Bridgeport, Cocke, T-29, (Ry 17-c) + x.....	80
Bridges, Smith.	
Briggs, Humphreys, S-11, (Ry 44-a) x mail Waverly.	
Briggs, Shelby, T-31.	
Bright, Hamblen, R-29.	
Brighton, Lincoln, Y-16, (Ry 44-f) x mail Flintville.	
Brighton, Tipton, W-3, (Ry 51-a) x.....	208
Bright's Store, Greene, mail Milburton.	
Brinkley, Fayette, X-15.	
Brinley, Chester.	
Bristol , Sullivan, P 33, (Rys 2, 17-a, 52, 62) * + x.....	5500
Bristow, Benton, 7 m N Camden, S-9.	
Bristow, Maury, mail Godwin.	

Towns, etc.—continued.	Pop. '90.
Britton, Maury, 7 m S E Carter's Creek, U-13.	
Britt's Landing, Perry, U-9.....	43
Brittville, Meigs, X-22.....	50
Broad, Cocke, 5 m W Parrottsville, T-29, mail Newport.	
Broad Shoals, Polk, mail Cog Hill.	
Broadton, Rutherford, 13 m W Murfreesborough, U-16, mail Triune.	
Broadview, Maury, 5 m S E Mount Pleasant, W-13.	
Brock, Sequatchie, X-20.	
Brodie's Landing, Decatur, U-9.....	28
Brooklin, Davidson, T-15.	
Brooklyn, Haywood, mail Brownsville.	
Brooks' Island, Hancock, mail Black Water.	
Brown, Cannon, V-17, mail Bradyville.	
Brownlow, Unicoi, S-32.	
Brownborough, Washington, 3 m N Nolachucky, S-31.....	36
Brown's Chapel, Hamilton, 9 m N Chattanooga, Y-30.	
Brown's Island, Hamilton, mail Stanley.	
Brown's Landing, Rhea, mail Lucknow.	
Brown's Mill, Weakley, mail Boydsville, Ky.	
Brownspout Furnace, Decatur, mail Decaturville.	
Brownsville , Haywood, V-4, (Ry 35-c) * + x.....	3000
Broyles, Greene, mail Horse Creek.	
Broylesville, Washington, R-31.	
Bruce's, Knox, (Ry 29) mail Knoxville.	
Brunswick, Shelby, X-2, (Ry 35-c) + x.....	175
Brush Creek, Smith, S-17, (Ry 48-a) x Brush Creek, Anderson, mail Hinds' Creek	
Brush Creek, Sequatchie, mail Dunlap.	
Brushy, Hickman, mail Aetna.	
Brunton, Stewart, 5 m N E Dover, Q-10, mail Fedora.	
Bryant, Maury, (Ry 44-g) x mail Bryant Station.	
Bryantburgh, Hardeman, Y-6.	
Bryant Station, Maury, W-14.	
Bryce Junction, Hamilton, mail East Chattanooga.	
Bryson, Giles, Y-14.	
Buchanan, Henry, Q-9.....	69
Buckeye, Campbell, R-24, (Ry 17-g) + x.....	
Buck Lodge, Sumner, Q-16, (Ry 35-a) x.....	23
Buck Point, Jackson, mail Gainesborough.	
Buck Snort, Henry, mail North Fork.	
Buck Snort, Dickson, mail Wood's Valley.	
Buck Snort, Lincoln, X-15.	
Buck Snort, Maury, mail Southport.	
Bud, Anderson, T-25.	
Buena Vista, Carroll, T-8.....	104
Buffalo, Humphreys, U-10.....	66
Buffalo, Lawrence, W-12, (Ry 35-f) x mail Summertown.	
Buffalo Institute, Carter, mail Milligan.	
Buffalo Ridge, Washington, mail Free Hill.	

Towns, etc.—continued.	Pop. '90.
Buffalo Valley, Putnam, S-18, (Ry 48-a) x.....	147
Buford, Giles, X-13, (Ry 35-a) x.....	69
Buhler, Wilson, R-16.	
Bullet Branch, Roane, 5 m S W Kingston, U-24, mail Post Oak Springs.	
Bull Run, Knox, S-25.	
Bull's Gap, Hawkins, see Rogersville Junction, R-29.	
Bumpus Mills, Stewart, P-10.....	130
Bunch, Hamilton, X-20.	
Bunder's Mill, Maury, mail Spring Hill or Kedron.	
Bunker Hill, Giles, Y-14.....	96
Buntyn, Shelby, Y-2, (Ry 17-d) x	
Burbank, Carter, S-33.	
Burem's Bend, Hawkins, mail Burem's Store.	
Burem's Mill, Hawkins, mail Burem's Store.	
Burem's Store, Hawkins, Q-30.....	261
Burgen, Cannon, U-17.	
Burke, Cumberland.	
Burlison, Tipton, V-2.	
Burns, Dickson, S-12, (Ry 44-a) x.....	79
Burn's Mill, Roane, T-24.....	25
Burrowstown, Rutherford, mail Jordan's Valley.	
Burville, Morgan.	
Burt, Cannon, U-17.	
Burton, Putnam, T-19.	
Busby, Lawrence, Y-12, (Ry 35-f) mail Loretto.	
Bushing, Overton.	
Busted, Benton, 10 m S W Johnsonville, S-10, mail Camden.	
Butcher Spring, Claiborne, Q-27, mail Arthur.....	52
Butler, Johnson, R-34.....	49
Butler's Landing, Clay, Q-19.....	88
Butterfly, Sullivan, Q-31.	
Buxter, Carroll, T-8.	
Buzzard Roost, Cocke, mail Bridgeport.	
Bybee, Cocke, S-29.	
Byrdstown , Pickett, Q-21.	
Byrne, Putnam, S-19.....	106
Byron, Dickson.	
Cactus, Davidson, mail Nolensville.	
Cadence, Marshall, mail Cornersville.	
Cade's Cove, Blount, V-26.....	50
Cade's Mill, Gibson, T-6, (Ry 25-a) x mail Idlewild.	
Caffey, McNairy, Y-8.	
Cage's Mill, Sumner, mail Gallatin.	
Cageville, Haywood, mail Alamo.	
Cagle, Sequatchie, W-20.	
Cainsville, Wilson, T-17.....	194
Cairo, Sumner, R-16, (Ry 10) mail Gallatin.	
Cairo, Crockett, 4 m N W Alamo, U-5	62
Caleb, Stewart, 12 m N E Dover, Q-10, mail Bumpus Mills.	
Caledonia, Henry, mail McKenzie.	

Towns, etc.—continued.	Pop. '90.
Caledonia, Monroe, <i>mail</i> Hopewell Springs.	
Calf Killer, Putnam, S-20.....	58
Calhoun, McMinn, X-23.....	244
Callender, Williamson, T-14, (Ry 35-a) <i>mail</i> Brentwood.	
Camargo, Lincoln, Y-15.....	23
Camden, Benton, S-9, (Ry 44-a)* + x □ 727	
Camden, McNairy, <i>mail</i> Rose Creek.	
Camden Depot, Benton, <i>mail</i> Chaseville.	
Cameron, White.	
Camilla, Hancock, Q-29.	
Campbell's Rest, Sullivan, <i>mail</i> Meadow Brook.	
Campbell's, Maury, W-14, (Ry 35-a) × <i>mail</i> Fountain Creek.....	100
Campbell, Knox, T-25.....	70
Campbell's Store, Sumner, <i>mail</i> Gallatin.	
Campbellsville, Giles, W-13.....	88
Camp Creek, Greene, S-30.....	46
Camperton, Wilson, <i>mail</i> Lebanon.	
Camp Father Matthew, Shelby, <i>mail</i> Memphis.	
Camp Ground, Hickman, <i>mail</i> Swan Bluff.	
Camp Ground, White, U-19.....	15
Camp Marks, Shelby, <i>mail</i> Memphis.	
Camp Mill, Dickson, <i>mail</i> Wood's Valley.	
Canaan, Maury, V-13.	
Canadaville, Fayette, Y-3.....	30
Cane Creek, Monroe, <i>mail</i> Tellico Plains.	
Cane Creek, Anderson, <i>mail</i> Coal Creek.	
Cane Creek Camp Ground, McMinn, <i>mail</i> Long's Mills.	
Cane Ridge, Van Buren, U-19.....	57
Canev Branch, Greene, S-30.....	78
Canev Spring, Marshall, V-14.....	
Cantrell's Cross Roads, McMinn, <i>mail</i> Williamsburgh.	
Cantrell, Hickman, (Ry 44-h) × <i>mail</i> Lyles.	
Cantrell, Hickman, <i>mail</i> Lyles.	
Capleville, Shelby, X-2, (Ry 26) + x □ 150	
Capling, DeKalb, T-13.	
Cap's Ford, Claiborne, Q-27.	
Capshawsville, Warren, <i>mail</i> Dibrell.	
Capuchin, Scott, Q-24.	
Carbondale, Dickson, <i>mail</i> Wood's Valley.	
Carden's Bluff, Carter, <i>mail</i> Hampton.	
Cardiff, Roane, + 3 m N E Rockwood, U-32.	
Card's Store, Bedford, <i>mail</i> Shelbyville.	
Caringer, Monroe, W-25.	
Carl, Williamson, U-14.	
Carlock, McMinn, X-25.	
Carlocksville, Rutherford, U-16.....	100
Carmel, Montgomery, Q-13.	
Carnsville, Carroll, S-8.	
Carolina, Haywood, V-3.....	20
Carp, Rhea, Y-22.	
Carpenters, Maury, W-12, (Ry 35-f) × □ <i>mail</i> Summertown.	
Carpenter's, Williamson.	
Carrigan, Hamblen, <i>mail</i> Bright.	
Carroll, Madison, U-6, (Ry 42) × □	
Carrollton, Campbell.	
Carrs, Hamilton, <i>mail</i> Chattanooga.	
Carrville, Washington, Q-32.	
Carson Springs, Cocke, <i>mail</i> Newport.	

Towns, etc.—continued.	Pop. '90.
Carter's, Carter, Q-32, <i>mail</i> South Watauga.	
Carter's Creek, Montgomery, <i>mail</i> Southside.	
Carter's Creek, Maury, U-13, (Ry 35-a) + x □.....	150
Carter's Depot, Carter, Q-33, (Ry 17-a) × <i>mail</i> South Watauga.....	210
Carter's Furnace, Carter, Q-33.	
Carter's Mill, Knox, <i>mail</i> Thorn Grove.	
Carter's Springs, Carroll, <i>mail</i> Huntingdon.	
Carter's Station, Greene, 4 m N Mosheim, S-30, <i>mail</i> Albany.	
Carter's Valley, Hawkins, <i>mail</i> Gillenwater.	
Carthage, Smith, R-18, (Ry 48-b)* + x 420	
Caruther's, Wilson, R-17.	
Cary's Mills, Sevier, <i>mail</i> Emerts Cove.	
Caryville, Campbell, R-25, (Ry 17-g)* + x □.....	224
Cascade Mineral Springs, Franklin, <i>mail</i> Tullahoma.	
Cascade Springs, Coffee, <i>mail</i> Tullahoma.	
Casseyville, Macon, <i>mail</i> La Fayette.	
Cashon, Weakley, 5 m W Palmersville, R-7, <i>mail</i> Latham.	
Cash Point, Lincoln, Z-15.	
Cashwood Academy, Knox, <i>mail</i> Asbury.	
Cason, Cannon.	
Casper, Johnson, R-34.	
Cass, Lawrence, <i>mail</i> Marcella Falls.	
Cassie, Washington, 6 m S Limestone, R-31, <i>mail</i> Clarkson.	
Cassville, White, T-19.....	70
Castalian Springs, Sumner, R-16 + Δ 84	
Castoria, Tipton, W-1.	
Caswell's, Knox, T-26, (Ry 17-a) + x <i>mail</i> Caswell's Station.	
Caswell's Station, Knox, see Caswell's, T-26.	
Catalpa, Madison, V-5.	
Catalpa, Marshall, <i>mail</i> Petersburg.	
Catamount, Wilson, S-17, (Ry 48-a) × <i>mail</i> Watertown.	
Cate's Cross Roads, Sevier, T-27.....	25
Cate's Mills, Jefferson, <i>mail</i> Cate's Cross Roads.	
Cateston, Cannon, U-17.	
Catlen's Mills, De Kalb, U-19.	
Catlettsburgh, Sevier, T-27.....	100
Cave, White, U-20.....	50
Cave Creek, Roane, U-24.....	50
Cave Creek Academy, McMinn, <i>mail</i> Cog Hill.	
Cave Mills, Dickson, S-11.....	78
Cave Spring, Roane, <i>mail</i> Post Oak Springs.	
Cave Spring, Carter, <i>mail</i> Milligan.	
Cave Spring Church, Knox, <i>mail</i> Thorn Grove.	
Cave Springs, Hamilton, Y-21, (Ry 12) <i>mail</i> Daisy.	
Cawthon, Carroll, T-8.	
Cayce Spring, Williamson, <i>mail</i> Thompson's Station.	
Cecilton, Bradley, <i>mail</i> McDonald.	
Cedar Bluff, Sevier, <i>mail</i> East Fork.	
Cedar Chapel, Hardeman, W-5.	
Cedar City Mills, Wilson, <i>mail</i> Lebanon.	

Towns, etc.—continued.	Pop. '90.
Cedar Creek, Greene, T-30.....	53
Cedar Creek Bridge, Wilson, <i>mail</i> Beckwith.	
Cedar Creek Landing, Perry, V-9.....	45
Cedar Fork, Claiborne, Q-27.....	73
Cedar Grove, Carroll, U-7.....	39
Cedar Grove, Greene, <i>mail</i> Horse Creek.	
Cedar Grove Camp Ground, Carter, <i>mail</i> Gap Run.	
Cedar Grove, Shelby, 2 m W Bartlett, X-2, <i>mail</i> Bartlett.	
Cedar Hill, Robertson, Q-14, (Ry 35-b) + x □.....	432
Cedar Lane, Greene, R-31.	
Cedar Ridge Mills, Weakley, <i>mail</i> Elm Tree.	
Cedar Springs, Marion, X-20.	
Celina, Clay, Q-20 +	231
Cemetery, Shelby, <i>mail</i> Memphis.	
Centennial, Cumberland, <i>mail</i> Northville.	
Centennial, Lawrence, <i>mail</i> Blake's Mills.	
Centennial Island, Tipton, <i>mail</i> Corona.	
Center, Warren, <i>mail</i> Dibrell.	
Central Point, Montgomery, <i>mail</i> Dotsenville.	
Centre Grove, Bedford, V-16.	
Centre Point, Chester, W-8.....	84
Centre Point, Shelby, <i>mail</i> Memphis.	
Centre Station, Shelby, <i>mail</i> Memphis.	
Centre Store, Tipton, <i>mail</i> Covington.	
Centreville, Hickman, U-12, (Ry 44-h)* + x □.....	457
Centreville, Hardeman, <i>mail</i> Cedar Chapel.	
Centreville, Clay, <i>mail</i> Clementsville.	
Cerro Gordo, Hardin, X-9 +	49
Chable, Polk, Z-23.	
Chadbourne, Cumberland.	
Chalybeate, Van Buren, V-19.	
Champion's Factory, Rutherford, <i>mail</i> Readyville.	
Chancy, Robertson, R-14.	
Chanute, Pickett, P-21.	
Chapel Hill, Marshall, + 12 m N E Lewisburgh, W-15.....	142
Charger, Anderson.	
Charity, Moore, <i>mail</i> Leickhar.	
Charleston, Bradley, X-22, (Ry 17-a) * + x □.....	406
Charlotte, Dickson, S-12.....	399
Chaseville, Benton, U-9.....	60
Chatata, Bradley, Y-22 × □.....	122
Chattanooga, Hamilton, Y-20, (Rys 5, 7, 8, 12, 17-a, 33, 44-a, 71, —Ala. 2) * + Δ × □.....	20109
Cheap Hill, Cheatham, R-13.	
Cheap Valley, Henry, <i>mail</i> Conyersville.	
Cheek's Store, Smith, <i>mail</i> Gordonsville.	
Cheekville, Marion, 4 m N Victoria, X-19, <i>mail</i> Whitwell.	
Chelsea, Shelby, <i>mail</i> Memphis.	
Chepulchepec, Benton, <i>mail</i> Camden.	
Cherokee, Lauderdale.	
Cherokee, Washington, <i>mail</i> Jonesborough.	
Cherry Creek, White, T-20.....	48
Cherry Grove, Washington, 3 m S Meadow Brook, Q-31, <i>mail</i> Hawes Cross Roads.	
Cherry Mound, Robertson, <i>mail</i> Mitchellville.	

Towns, etc.—continued.	Pop. '90.
Cherry Mound, Robertson, <i>mail</i> White House.	
Cherry's Montgomery, + x □ <i>mail</i> St. Bethlehem.	
Cherry Valley, Wilson, S-17, (Ry 48-a) × 46	
Chester, Henry, Q-8, (Ry 54) <i>mail</i> Spring Hill Academy.	
Chesterfield, Henderson, V-8, (Ry 65).	
Chestna, McMinn, (Ry 49) <i>mail</i> Athens.	
Chestnut Bloom, Hamblen, S-29.....	27
Chestnut Bluff, Crockett, U-4.....	102
Chestnut Farm, Grundy, <i>mail</i> Gruettli.	
Chestnut Grove, Haywood, <i>mail</i> Brownsville.	
Chestnut Grove, Jefferson, <i>mail</i> Mount Horeb.	
Chestnut Hill, White, <i>mail</i> Taylor's.	
Chestnut Hill, Jefferson, T-38.....	120
Chestnut Mound, Smith, S-18 +	163
Chestnut Orchard, Cheatham, <i>mail</i> Southside.	
Chestnut Ridge, Lincoln, X-15.....	71
Chestnut Mills, Polk, X-23.	
Chewalla, McNairy, Y-7, (Ry 17-a) × 76	
Chickamauga, Hamilton, 8 m S E Chattanooga, Y-21, (Ry 71) + x 114	
Chief, Lewis, <i>mail</i> Napier.	
Childress, Sullivan, Q-32.	
Childress Mills, Sevier, <i>mail</i> Cate's Cross Roads.	
Chilhamin Springs, McMinn, <i>mail</i> Kimbrough's Store.	
Chilhowee, Blount, V-25.....	33
Chilhowee Springs, McMinn, <i>mail</i> Williamsburgh.	
Chimney Top, Hawkins, Q-30.	
Chisem, Lawrence, Y-11.	
Chitwood, Scott, <i>mail</i> Winfield.	
Choice, Humphreys, S-11.	
Choctack, Hawkins, Q-29.	
Chota, Monroe, <i>mail</i> Mountaintown.	
Christiana, Williamson, <i>mail</i> Jingo.	
Christiana Station, Rutherford, U-16, (Ry 44-a) × □ <i>mail</i> Jordan's Valley.....	70
Christmasville, Carroll, S-7.	
Chuckaluck, McMinn, V-23.	
Chucky, Greene, <i>mail</i> Timber Ridge.	
Chucky City, Greene, R-31.....	78
Chucky Valley, Washington, 7 m S Jonesborough, R-31.....	30
Chumlea, Knox, T-25.	
Church Grove, Knox, 10 m N E Knoxville, S-26.....	27
Church Hill, Hawkins, 3 m S W Rotherwood, S-31.	
Cincinnati Southern Junction, Hamilton, <i>mail</i> Chattanooga.	
Citico Junction, Hamilton, (Rys 7, 12, 17-a) <i>mail</i> Chattanooga.	
Citico, Monroe, W-25.	
Clairfield, Claiborne, P-25.	
Clara, Washington, Q-32.	
Clardyville, Lincoln, Y-14.	
Clarkrange, Fentress, S-21.	
Clarksburgh, Carroll, U-8.....	168
Clarksville, Montgomery, Q-12, (Ry 35-c, e) * + x □.....	8053
Clarkson, Washington, 6 m S E Limestone, R-31.	

Towns, etc.—continued.	Pop. '90.	Towns, etc.—continued.	Pop. '90.
Clarktown, White, <i>mail</i> Solon.		Cole, Lauderdale, 7 m S Dyersburgh, S-4.	
Claronaton, Bradley, Z-22.		Colesburg, Dickson, S-12, (Ry 44-a) 61	
Clay Brook, Madison, U-7..... 99		College Farm, Knox, (Ry 27) * <i>mail</i>	
Clayton, Obion, Q-4.		Knoxville.	
Clear Branch, Unicoi, S-31..... 68		College Grove, Williamson, U-15 +. 104	
Clear Creek, Greene, <i>mail</i> Jearoldstown.		Collersville, Montgomery, <i>mail</i> South-	
Clear Creek Falls, Rhea, <i>mail</i> Sheffield.		side.	
Clear Creek Mills, Rhea, <i>mail</i> Sheffield.		Collierville, Shelby, Y-3, (Ry 17) * +	
Clearmont, Warren, U-18.		* x □..... 789	
Clear Spring, Grainger, R-27..... 72		Collins, Haywood, <i>mail</i> Keeling.	
Clear Spring, Greene, <i>mail</i> Rheaton.		Collins River, Grundy, <i>mail</i> Beer-	
Cleburne, Maury, U-14, (Ry 35-a) x		sheba Springs.	
<i>mail</i> Carter's Creek.		Collinsville, Montgomery, <i>mail</i> South-	
Clemetsville, Clay, P-19..... 101		side.	
Cleo, Bradley, Z-22.		Columbia , Maury, V-13, (Rys 35-a,	
Cleveland , Bradley, Y-22, (Ry 17-a,b)		35-f, 44-g) * + x □..... 5100	
* + x □..... 3402		Columbus, Polk, <i>mail</i> Cog Hill.	
Cliff, Blount, U-25.		Colwell, Johnson, 6 m S E High	
Cliff Springs, Overton.		Health, Q-33, <i>mail</i> Butler.	
Clifton, Wayne, W-9 * +..... 629		Comfort, Marion, Y-19.	
Clifts, Hamilton, (Ry 8) <i>mail</i> Chatta-		Commerce, Wilson, S-17..... 192	
nooga.		Como, Henry, R-7..... 166	
Climer, Bradley, Y-22.		Compensation, Claiborne, Q-26..... 24	
Clinch, Hancock, Q-29..... 54		Compton, Rutherford, U-16.	
Clinchdale, Grainger, <i>mail</i> Thorn Hill.		Conasauga, Polk, Z-23..... 50	
Clinch Gap, Grainger, <i>mail</i> Thorn Hill.		Concord, Knox, T-25, (Ry 17-a) * +	
Clinch River, Claiborne, (Ry 27) x		x □..... 615	
<i>mail</i> Lone Mountain.		Concord, Rutherford, <i>mail</i> Rockvale.	
Clinch River, Union, <i>mail</i> Sharp's		Concordia, Fayette, <i>mail</i> Braden.	
Chapel or Hurricane Branch.		Condon, Polk, (Ry 37) <i>mail</i> Ducktown.	
Clinch River, Anderson, S-25.		Coney, White, 6 m W Solon, U-20,	
Clinton , Anderson, S-25, (Ry 17-g,i)		<i>mail</i> Sparta.	
* + x □..... 653		Coney Fork, White, <i>mail</i> River Hill	
Clinton College, Smith, <i>mail</i> New		or Dodson.	
Middleton.		Coney Fork, Warren, <i>mail</i> Horse	
Clinton Mills, Smith, <i>mail</i> New Mid-		Shoe Falls.	
dleton.		Coney Fork Falls, Warren, <i>mail</i>	
Close, DeKalb, 7 m N W Smithville,		Horse Shoe Falls.	
T-18.		Conkling, Washington, S-31.	
Cloudland, Carter, <i>mail</i> Burbank.		Convenient, Smith, <i>mail</i> Elmwood.	
Clover Bottom, Sullivan, 3 m S W		Conway, Giles, Y-14.	
Easley, Q-31..... 74		Conyersville, Henry, Q-8..... 52	
Clovercroft, Williamson.		Cooke's Bridge, McMinn, <i>mail</i> Kim-	
Cloverdale, Dickson, R-12..... 25		brough's Store.	
Clover Hill, Blount, U-25 +..... 35		Cooke's Iron Works, McMinn, <i>mail</i>	
Clover Port, Hardeman, <i>mail</i> Toone.		Kimbrough's Store.	
Cloyd's Creek, Blount, Y-25.		Cookston's Creek, Polk, <i>mail</i> Parksville.	
Clutwood, Scott, <i>mail</i> Winfield.		Cookeville , Putnam, S-20, (Ry 48-a)	
Clydeton, Humphreys, S-10.		* x □..... 456	
Coahulla, Bradley, Y-22.		Cooper's Landing, Roane, <i>mail</i> Webster.	
Coal Creek, Anderson, R-25, (Ry		Cooper's Mills, Obion, <i>mail</i> Fremont.	
17-g) +..... 1350		Coopertown, Robertson, Q-14..... 70	
Coalfield, Morgan, 10 m S E Wart-		Coop's Creek, Sequatchie, <i>mail</i> Dunlap.	
burgh, S-23.		Copenhagen, Marion, <i>mail</i> Deptford.	
Coatstown, Sumner, <i>mail</i> Westmore-		Copland, Polk, 3 m N Conasauga,	
land.		Z-23, <i>mail</i> Old Fort.	
Cobb, Rutherford, <i>mail</i> Murfreesboro.		Corbandale, Montgomery, Q-11, (Ry	
Cobb's Creek, Johnson, <i>mail</i> High Health		35-c) + x □..... 28	
Cochran, Marshall, W-14.		Corinth, Knox, 4 m W Union Church,	
Coffee Landing, Hardin, X-8 +..... 24		S-26, <i>mail</i> Mynat.	
Coffin, Knox, <i>mail</i> Smithwood.		Corn, Blount, U-26.	
Cog Hill, McMinn, X-23..... 100		Cornersville, Marshall, W-14..... 314	
Coker Creek, Monroe, X-24.		Corn Tassel, Monroe, <i>mail</i> Hopewell	
Colby, Sullivan, Q-32.		Springs.	
Cold Cove Springs, Wilson, <i>mail</i> Grant.		Corona, Tipton, W-1.	
Cold Spring, Bledsoe, <i>mail</i> Pikeville.		Corrytown, Grainger, (Ry 43) <i>mail</i>	
Cold Water, Lincoln, Y-15.		Rutledge.	
Coldwell, Bedford, W-16.		Cortner, Bedford, W-16, (Ry 44-a).	
Coldwellsville, Montgomery, <i>mail</i>		Cortnes Station, Bedford, <i>mail</i> Nor-	
Southside.		mandy.	

Towns, etc.—continued.	Pop. '90.	Towns, etc.—continued.	Pop. '90.
Cosby, Cooke, U-28..... 73		Croton Coffee, W-17.	
Costner, Cooke, U-29.		Crouder's Mill, Monroe, <i>mail</i> Hope-	
Cottage Grove, Henry, Q-7..... 219		well Springs.	
Cottage Home, Wilson, T-17..... 53		Crowell, Humphreys, T-11.	
Cotton Mills, De Kalb, <i>mail</i> Smithville.		Crowley's Mills, De Kalb, <i>mail</i> Smithville.	
Cotton Port, Meigs, W-22..... 42		Crownson, Lawrence, X-12.	
Cottontown, Sumner, Q-16..... 78		Crucifer, Henderson, V-7..... 21	
Couchiver, Davidson, S-15..... 26		Crunk, Robertson, Q-14.	
Coulterville, Hamilton, W-21, (Ry		Crusher, Smith, (Ry 48-a) x <i>mail</i> Lan-	
12) +..... 78		caster.	
County Line, Moore, X-16..... 144		Crystal, Obion, Q-4..... 73	
Covington , Tipton, V-3, (Ry 51-a)		Cuba, Shelby, W-2..... 107	
* + x □..... 900		Cuba Landing, Humphreys, T-10.... 45	
Cowan, Franklin, Y-17, (Ry 44-a, i)		Cul-car-mac Falls, De Kalb, <i>mail</i>	
* + x □..... 372		Smithville.	
Cowards, Knox.		Culleoka, Maury, W-14 * +..... 208	
Cox, Sevier, U-27.		Culp, Perry.	
Coxburgh, Benton, T-9..... 59		Culpepper, Cannon, <i>mail</i> Woodbury	
Cox's Store, Washington, <i>mail</i> Gar-		or Readyville.	
ber's Mills.		Cumberland, Sumner, Q-16, <i>mail</i>	
Coytee, Loudon, U-25..... 35		Gallatin.	
Crab Orchard, Carter, R-33, (Ry 18)		Cumberland City, Stewart, R-11, (Ry	
<i>mail</i> Roan Mountain.		35-c) x □..... 212	
Crab Orchard, Cumberland, T-22.		Cumberland Furnace, Dickson, R-12 79	
Craggie Hope, Cheatham, S-13..... 36		Cumberland Gap, Claiborne, P-27,	
Craig's Ford, Campbell, <i>mail</i> Girtlon.		(Ry 27) +..... 210	
Craigville, Knox, 6 m W Knoxville, T-26.		Cumberland Institute, White, <i>mail</i>	
Crain's Mills, Perry, <i>mail</i> Cedar		Cherry Creek.	
Creek Landing.		Cumberland Iron Works, Stewart,	
Crainesville, Hardeman, X-6..... 80		<i>mail</i> Dover.	
Cramp's Landing, Hardin, <i>mail</i>		Cumberland Springs, Cumberland,	
Savannah.		<i>mail</i> Crossville.	
Crane, Roane, <i>mail</i> Hood's Landing.		Cumplingsville, Van Buren, U-20... 50	
Cravens, Hamilton, (Rys 7, 44-a) x		Cundall's Mill, Smith, 3 m N W	
<i>mail</i> Chattanoogaoga.		Grant, S-17, <i>mail</i> Grant.	
Craven's Landing, Hardin, 4 m N		Curve, Lauderdale, U-3, (Ry 51-a) +	
Savannah, X-9.		x □..... 153	
Crawfords, Overton, 9 m S W Liv-		Cushing, Robertson, 4 m E Cross	
ingston, R-20.		Plains, Q-15, <i>mail</i> Cross Plains.	
Crawfordton, De Kalb, T-19.		Cusick's Cross Roads, Sevier, U-27... 25	
Creedy, Madison, V-5.		Custer, Anderson, R-25.	
Crescent, Rutherford, U-16.		Cute, Meigs, V-23.	
Crider, Carroll, T-8.		Cynthiana, Jefferson, T-27.	
Crippen, Knox, <i>mail</i> Bearden.		Cypress, McNairy, Y-7, (Ry 17-a) x	
Crisp, Warren, V-18, <i>mail</i> Smartt.		Cypress, Perry, <i>mail</i> Linden.	
Crocker's Cross Roads, Robertson,		Cypress Inn, Wayne, Z-10..... 91	
<i>mail</i> Mitchellville or Cross Plains.		Cyrustown, Lincoln, Y-15..... 58	
Crocker's Store, Robertson, <i>mail</i>			
Mitchellville.			
Crockett, Obion, R-5, (Ry 42) x..... 80			
Crockett's Creek, Stewart, <i>mail</i> To-			
bacco Port.			
Crockett's Creek School House,			
Stewart, <i>mail</i> Tobacco Port.			
Crockett Mills, Crockett, U-5..... 80			
Croming, Lake, <i>mail</i> Darnall.			
Crooked Fork, Morgan, S-23..... 30			
Crookshanks, Washington, 5 m N			
W Jonesborough, R-32.			
Cross Anchor, Greene, <i>mail</i> Derby.			
Cross Bridges, Maury, <i>mail</i> Columbia.			
Cross Keys, Williamson, <i>mail</i> Bethesda.			
Cross Keys, Meigs, <i>mail</i> Ten Mile Stand.			
Crossland, Henry, <i>mail</i> Crossland, Ky.			
Cross Lanes, Rutherford, <i>mail</i> Mil-			
lersburgh.			
Cross Plains, Robertson, Q-15..... 119			
Cross Roads, Warren, U-19..... 28			
Cross Roads, Shelby, <i>mail</i> Collierville.			
Crossville , Cumberland, T-21 *..... 367			

Dabbs, Perry, V-10.

Daddy's Creek, Cumberland, *mail* Northville.

Dadsville, Marion, *mail* Victoria.

Daisey Glen Academy, Stewart, *mail* Tobacco Port.

Daisy, Hamilton, X-21, (Ry 12) + □

Daisydell, Grainger, R-25.

Dallas, Hamilton, *mail* Harrison.

Dammit, Sevier, *mail* Grapeton.

Dampin Mills, Sevier, *mail* Cate's

 Cross Roads.

Dancing Branch, Monroe, W-24..... 36

Dancyville, Haywood, W-4..... 229

Dandridge, Jefferson, T-25 * +..... 441

Danielsville, Dickson, R-11.

Dannington, Hickman, *mail* Pine Wood.

Towns, etc.—continued.	Pop. '90.	Towns, etc.—continued.	Pop. '90.
Dannie Chapel Cannon, <i>mail</i> Woodbury.		Dew's Store, Anderson, <i>mail</i> Hinds' Creek.	
Dante, Knox, T-26.		Dexter, Shelby, Y-3, (Ry 65).	
Danville, Houston, R-10, (Rys 14, 35-c) * x □	167	Diamond Hill, Henderson, <i>mail</i> Lexington.	
Darden, Henderson, V-8, (Ry 65).		Diana, Giles, X-14.	
Dare, Bradley, 4 m N W Benton, Y-23.		Dibrell, Warren, U-18.	
Darius, Rhea, U-23.		Dickson, Dickson, S-12, (Ry 44-a,b) * + x □	744
Darkey Springs, White, U-19.		Difficult, Smith, R-18	225
Dark's Mill, Maury, U-13, (Ry 35-a) x	59	Dilday's, Stewart, P-9.	
D'Armond, Roane, U-23.		Dilday's Landing, Stewart, <i>mail</i> Dildays.	
Darnall, Lake, Q-3.		Dillton, Rutherford, U-16.	
Darwin, Rhea, □ <i>mail</i> Washington.		Dillwyn Springs, Claiborne, (Ry 27) x <i>mail</i> Cumberland Gap.	
Datura, Hancock, P-29.		Dinwiddie, Sumner, 6 m S W Portland, P-15, <i>mail</i> Portland.	
Daus, Sequatchie, X-20, (Ry 44-c) <i>mail</i> Dunlap.		Disco, Blount, U-25.	
Davidson, Humphreys, <i>mail</i> Woolworth.		Ditty, Putnam, S-19.	
Davidson Landing, Humphreys, <i>mail</i> Johnsonville.		Divine, Hamilton, 3 m S Chattanooga, Y-30, <i>mail</i> Rossville, Ga.	
Davis' Mill, Knox, <i>mail</i> Thorn Grove.		Dixieville, Decatur, V-9.	
Davis' Mills, Grainger, <i>mail</i> Leas Springs.		Dixon's Springs, Smith, R-17 +	301
Davis' Store, Meigs, <i>mail</i> Decatur.		Dobbin's Store, Lawrence, <i>mail</i> Appleton.	
Daws, Madison, V-6.		Dock's Mills, Lawrence, <i>mail</i> Bodenham.	
Daylight, Warren, U-18.		Dodoburgh, Wilson, S-15.	
Dayton, Rhea, W-21, (Ry 12) * + □	3200	Dodson, White, U-20	20
Dead Level, Morgan, <i>mail</i> Kismet.		Dodson's Maury, W-13, (Ry 35-a) <i>mail</i> Fountain Creek.	
Deanburgh, Chester, W-6.		Doe River, Carter, <i>mail</i> Burbank.	
Dean, Bedford.		Doeville, Johnson, Q-34.	
Deane, Cheatham, 3 m W Ashland City, R-13, <i>mail</i> Ashland City.		Dokeville, Dyer, <i>mail</i> Newbern.	
Deans, Hickman, (Ry 44-b) <i>mail</i> Centreville.		Dollar, Carroll, 3 m N Maple Creek, T-8.	
De Armond, Roane, T-24, (Ry 17-i) <i>mail</i> Webster.		Donelson, Davidson, S-15, (Ry 44-d) x	127
Decatur, Meigs, W-22 *	223	Donnel's Chapel, Rutherford, U-16..	49
Decaturville, Decatur, V-9 *	249	Donoho, Smith, R-18.	
Decherd, Franklin, Y-17, (Ry 44-a,f) + x □	1029	Donovan, Anderson, S-24, (Ry 17-i) <i>mail</i> Oliver Springs.	
Deep Hollow, Coffee, <i>mail</i> Beech Grove.		Dorris, Hardeman, X-5.	
Deep Spring, Johnson, <i>mail</i> Head of Laurel.		Dorris' Store, Sumner, <i>mail</i> Gallatin.	
Deep Spring, Anderson, <i>mail</i> Hinds' Creek.		Dorrisville, Sumner, <i>mail</i> Gallatin.	
Deep Spring, Cheatham, S-13.		Dossett, Anderson, S-25, (Ry 17-i).	
Deer Lodge, Morgan, R-22.		Dotson's Green Mill, Warren, <i>mail</i> Dibrell.	
Deermont, Morgan, 7 m S W Wartburgh, S-23.		Dotsonville, Montgomery, Q-12,	18
Defeated, Smith, S-18.		Doty's, Hamilton, (Ry 8) <i>mail</i> Chattanooga.	
De Kalb, De Kalb, T-19.		Double, Blount, <i>mail</i> Grapeton.	
Delia, Knox.		Double Branches, Maury, <i>mail</i> Lasea.	
Delina, Marshall, X-15.		Double Bridges, Lauderdale, T-3.	100
Dellmonell, Hawkins, R-29.		Double Springs, Putnam, S-19, (Ry 48-c) x	40
Dellrose, Lincoln, Y-14.		Double Springs, McMinn, <i>mail</i> Long's Mills.	
Delphi, Sequatchie, X-20.		Double Springs, Sullivan, <i>mail</i> Meadow Brook.	
Del Rio, Cocke, T-29, (Ry 17-c) +		Doughertyville, Hawkins, <i>mail</i> Mooresburgh.	
Denmark, Madison, W-5, (Ry 65) x	219	Douglass Shed, Washington, 8 m N Jonesborough, R-32.	29
Denson's Landing, Perry, U-9.		Dove, Marion, Y-18	56
Deptford, Marion, Y-18, (Ry 44-c).		Dover , Stewart, Q-10*	347
DeRay, Giles, X-13.		Dover Furnace, Stewart, <i>mail</i> Dover.	
Derby, Greene, S-30.		Dove's Mill, Washington, 3 m S Jonesborough, R-32.	
Derieuxtown, Knox, <i>mail</i> Thorn Grove.		Dowdy's Store, Fayette, <i>mail</i> Williston.	
Detroit, Tipton, V-2.		Doweltown, De Kalb, T-18 +	219
Devault's Ford, Washington, <i>mail</i> Piney Flats.			
Devenport, Warren, U-18.			
Devider, Benton, T-8.			
Dew Drop, Humphreys, 6 m N McEwen, S-11, <i>mail</i> Woolworth.			

Towns, etc.—continued.	Pop. '90.	Towns, etc.—continued.	Pop. '90.
Doyal, Grainger, R-28.		Eads, Shelby, X-3, (Ry 65).	
Doyle's Station, White, U-20, (Ry 44-c) x □		Eagle, Lawrence, Y-12, (Ry 35-f) x <i>mail</i> Pleasant Point.	
Drake, Blount, 6 m E Rockford, U-26, <i>mail</i> Uceba.		Eagle Creek, Overton, Q-21.	28
Drake, Davidson, 3 m N W Nashville, S-14.		Eagle Furnace, Roane, 4 m S E Glen Alice, U-23	57
Draper's Springs, Putnam, <i>mail</i> Bloomington.		Eagle Tannery, Wayne, <i>mail</i> Sorby	
Drawback, Campbell, <i>mail</i> Pine Mountain.		Eagleville, Rutherford, U-15 +	248
Dreamer, Hickman, 15 m S W Pine Wood, T-11, <i>mail</i> Only.		Earnest, Bradley, X-22.	
Dresden, Weakley, R-7, (Ry 44-a) * + x □	544	Easley, Sullivan, Q-31.	
Driskill, Cocke, S-29.		East Chattanooga, Hamilton, Y-21, (Rys 12, 71).	
Drop, White, 4 m N W Darkey Springs, U-19.		East End, Hamilton, Z-20, (Ry 7).	
Drummonds, Tipton, W-2.		East Fork, Sevier, U-28.	
Dry Creek, Carter, 3 m S Milligan, R-32.	18	East Nashville, Davidson, S-14, (Ry 35-a) <i>mail</i> Nashville.	
Dry Fork, Sumner, <i>mail</i> Gallatin.		Easton, Davidson, S-15, (Ry 44-d) x <i>mail</i> Donelson.	
Dry Hill, Lauderdale, U-3.	24	East Perryville, Perry, <i>mail</i> Perryville.	
Dry Hollow, Overton, <i>mail</i> Beaver Hill		Eastridge, Johnson, <i>mail</i> Grayson.	
Dry Valley, Putnam, S-20.	98	East Sparta, White, (Ry 44-e) <i>mail</i> Sparta.	
Duck River, Hickman, Y-12.	52	East Troy, Obion, <i>mail</i> Polk's Station.	
Duck River Station, Maury, <i>mail</i> Godwin.		Eaton, Gibson, T-5.	148
Ducktown, Greene, <i>mail</i> Milbrantton.		Eaton's Creek, Davidson, <i>mail</i> Jordonia.	
Ducktown, Polk, Z-24, (Ry 37) *	203	Eaton's Cross Roads, Loudon, 4 m N Lenoir's, U-24	47
Dudley, Montgomery, P-12, (Ry 35-c) x <i>mail</i> St. Bethlehem.		Ebenezer, Humphreys, <i>mail</i> Hustburgh.	
Duersville, Robertson, P-15.		Ebenezer, Knox, T-25, (Ry 17-a) x	54
Dugger's Ferry, Carter, <i>mail</i> Fish Spring.		Echo, Macon, Q-17.	
Dug Hill, Putnam, S-20	46	Echo, Trousdale, <i>mail</i> Hartsville.	
Duke, Union, R-26.		Economy, Hardin, X-9	26
Dukedom, Weakley, Q-7.	100	Eden's Ridge, Sullivan, P-32.	42
Dull, Dickson, S-12.		Edgar, Obion, <i>mail</i> McConnell.	
Dummy Junction, Shelby, (Ry 65) <i>mail</i> Memphis.		Edgefield, Davidson, branch of Nashville P. O.	5834
Dumplin, Jefferson, 3 m S W Mount's Cross Roads, T-27.		Edgefield Junction, Davidson, R-15, (Ry 35-a,b) + Δ x	140
Dunbar, Decatur, W-9.		Edgewood, Dickson, S-11.	
Duncan's Mill, Jefferson, <i>mail</i> Shady Grove.		Edgeworth, Sullivan, Q-32.	48
Duncan's Store, Lauderdale, <i>mail</i> Ashport.		Edith, Lauderdale, U-3.	
Dunlap, Sequatchie, X-20, (Ry 44-c) + x □	218	Edmondson, Knox, 4 m N E Knoxville, T-26, <i>mail</i> Knoxville.	
Duo, Claiborne, Q-27.		Edmunds, Gibson, S-5.	
Duplex, Williamson, U-14.		Edna, Fayette, (Ry 65) <i>mail</i> Whiteville.	
Durhamville, Lauderdale, V-3.	103	Edom, Johnson, 3 m N W Mountain City, Q-34.	
Durrum, Shelby, <i>mail</i> Capleville.		Edwina, Cocke, T-29.	
Dustin, Lawrence, Y-12.		Effe, Union, R-26.	
Dutch, Grainger.		Eggville, Benton, S-9.	
Dutch Valley, Anderson, 3 m N W Clinton, S-25.		Eldon, Hawkins, Q-29.	
Dyches' Store, Loudon, <i>mail</i> Stockton.		Elba, Fayette, Y-3.	17
Dyer, Gibson, S-5, (Ry 42) * + x □	580	Elbridge, Obion, R-4.	
Dyersburg , Dyer, S-4, (Ry 51-a) * + x □	1308	Elijah, White.	
Dyers Ferry, Grainger, 7 m S E Rutledge, R-27.		Elizabethton , Carter, R-33, (Rys 2, 18) * + x	888
Dykes, Roan, U-23, (Ry 12) <i>mail</i> Roddy.		Elkhorn, Henry, R-9.	24
		Elk Mills, Carter, 7 m N E Roan Mountain, R-33.	
		Elkmont Springs, Giles, <i>mail</i> Estaville, Ala.	
		Elk River, Franklin, X-17.	
		Elkton, Giles, Y-14	190
		Elk Valley, Campbell, Q-25, (Ry 17-g) + x □	
		Ellejoey, Blount, U-26.	
		Elliott, Montgomery, (Ry 37-e) <i>mail</i> Ringgold.	

Towns, etc.—continued.	Pop. '90.
Elliott's Landing, Stewart, <i>mail</i> Tobacco Port or Bumpus Mills.	
Ellis, Stewart, Q-10.	
Elmerville, Trousdale, Q-17.	
Elm Tree, Weakley, Q-7	23
Elmwood, Smith, R-18 †	
Elmwood, Sumner, Q-16, (Ry 10) <i>mail</i> Gallatin.	
Elora, Lincoln, Y-16, (Ry 44-f) † × □	60
Elsworth, Blount, 8 m S Maryville, U-26.	
Elverton, Roane, T-24, Ry 17-i) ×	
Elvy, Hawkins, 2 m E Burem's Store, Q-30, <i>mail</i> Burem's Store.	
Embreeville, Washington, 7 m S Jonesborough, R-32.	
Emerts Cove, Sevier, U-28.	
Emil, Grundy, 6 m W Altamont, W-18, <i>mail</i> Altamont.	
Emory, Morgan, S-23.	
Emory Gap, Roane, T-23, (Ry 12) † □	100
Emory Mines, Roane, <i>mail</i> Webster.	
England's Cove, White, <i>mail</i> Taylor's.	
English, Cocke, T-29 †	
Enigma, Smith, S-18.	
Enloe, Benton, Q-9.	
Enoch, Smith, R-18.	
Enon College, Trousdale, R-16	102
Ensey, Shelby, Y-1, (Ry 34).	
Ensey Landing, Shelby, <i>mail</i> Memphis.	
Enterprise, Maury, <i>mail</i> Mount Pleasant.	
Eola, Fayette, X-5, (Ry 65) <i>mail</i> Somerville.	
Epperson, Monroe, X-24.	
Epperson Springs, Macon, <i>mail</i> Westmoreland.	
Epsom Springs, Grainger, <i>mail</i> Tate Springs.	
Equator, Wayne, <i>mail</i> Abner.	
Erasmus, Cumberland, U-21.	
Erie, London, V-23	44
Erin, Houston, R-11, (Ry 35-c) † × □	990
Erin, Knox, <i>mail</i> Bearden.	
Ernestville, Unicoi, S-91.	
Ernie, Scott, <i>mail</i> Robbins.	
Erwin, Unicoi, S-32, (Ry 4)	156
Erwin Springs, Unicoi, <i>mail</i> Erwin.	
Esco, Union, R-26.	
Essary Springs, Hardeman.	
Estamauler, Haywood, <i>mail</i> Cedar Chapel	
Estecose's Mill, Decatur, <i>mail</i> Bible Hill.	
Estill Springs, Franklin, X-17, (Ry 44-a) † ×	149
Ethbert, Maury, <i>mail</i> Bigbyville.	
Ethel, Roane, T-24.	
Ethridge, Lawrence, X-12.	
Etna, Decatur, <i>mail</i> Brodie's Landing.	
Etna, Hickman, V-11, (Ry 44-h) × <i>mail</i> Etna.	
Etna Mines, Marion, <i>mail</i> Whiteside.	
Etnaville, Decatur.	
Etiola, Bradley, X-22.	
Ettaton, Maury, W-13.	
Etters, Shelby, Y-1, (Ry 34) <i>mail</i> Memphis.	
Euclue, Meigs, V-23	25
Eulia, Macon, Q-17	48
Eureka, Blount, <i>mail</i> Friendsville.	
Eureka, McMinn, <i>mail</i> Athens.	

Towns, etc.—continued.	Pop. '90.
Eurekaton, Haywood, W-5.	
Eura, Benton, S-9, (Ry 44-a) ×	
Evans' Cross Roads, Greene, <i>mail</i> Timber Ridge.	
Evanson, Warren, 9 m N W McMinnville, U-18.	
Eye Mills, Loudon, V-24.	
Evensville, Rhea, V-22, (Ry 12) † □	170
Everglade, Rutherford, U-15.	
Ewell, Robertson, 9 m S W Springfield, Q-14, <i>mail</i> Wattsville.	
Ewell's, Williamson, U-14, (Ry 35-a) † × □ <i>mail</i> Kedron or Spring Hill.	
Ewing, Blount, 3 m S Concord, T-25.	
Exeda, Clay, Q-19.	
Exum, De Kalb.	
Factor's Fork, Wayne, <i>mail</i> Waynesborough.	
Fain, Shelby, 4 m S E Memphis, X-1, <i>mail</i> Oakville.	
Fain's, Washington, <i>mail</i> Conkling.	
Fain's Springs, Cocke, <i>mail</i> Chestnut Hill.	
Fairfield, Bedford, V-16	46
Fair Garden, Sevier, T-28	102
Fairmount, Hamilton, Y-20.	
Fairmount College, Grundy, <i>mail</i> Mont Eagle.	
Fairview, Anderson, 9 m W Clinton, S-25	120
Falcon, McNairy, Y-7, (Ry 42) † × □	204
Fall Branch, Washington, Q-31	52
Fall Creek, Bedford, V-15	96
Falling River, Hamilton, <i>mail</i> Falling Water.	
Falling Water, Hamilton, Y-20.	
Falling Water, Putnam, <i>mail</i> Newark.	
Fall Mills, Franklin, Y-16.	
Fall River, Lawrence, Y-13	24
Family, Carroll, T-9.	
Fancher's Mills, White, T-19.	
Farmers Exchange, Hickman, V-11	25
Farmers' Valley, Perry, W-10	78
Farmingdale, Bledsoe, V-21	44
Farmington, Marshall, W-15 †	148
Farmville, Henderson, U-8.	
Faxon, Benton, R-9, (Ry 35-c) ×	
Fayette Corners, Fayette, X-4	58
Fayetteville, Lincoln, Y-15, (Ry 44-f, g) † × □	2150
Fayetteville, Dyer, <i>mail</i> Dyersburgh.	
Featherston, Gibson, 7 m S W Kenton, R-5, <i>mail</i> Kenton.	
Febuary, Washington, R-32.	
Fedora, Stewart, Q-10.	
Felker, Bradley, Z-22.	
Felix Chapel, Rutherford, <i>mail</i> Millersburgh.	
Fenton, Hancock, P-28.	
Ferguson's Landing, Roane, <i>mail</i> King's Creek.	
Fernvale, Williamson, T-13.	
Fernvale Springs, Williamson, T-13.	
Fetzertown, Polk, Y-23.	
Fews, Jefferson, 6 m W Newport, T-20.	
Fiketon, McMinn, W-23.	

Towns, etc.—continued.	Pop. '90.
Fillmore, Sequatchie, X-20.	
Fincastle, Campbell, Q-25	76
Finley, Dyer, S-3.	
Fishdam, Sullivan.	
Fisher's Creek, Hawkins, Q-30.	
Fisher's Landing, Decatur, <i>mail</i> Decaturville.	
Fisherville, Shelby, <i>mail</i> Collierville.	
Fish Spring, Carter, 8 m S E Elizabethton, R-33.	
Fitz, Fentress, Q-24, <i>mail</i> Little Crab.	
Fitzgibbon Grove, Shelby, <i>mail</i> Memphis.	
Flag Pond, Unicoi, T-31	35
Flag Stone, Bledsoe, <i>mail</i> Tanbark.	
Flat Creek, Bedford, W-16 *	70
Flat Gap, Jefferson, S-28	52
Flat Rock, Smith, <i>mail</i> Carthage or Rome.	
Flat Rock, Lewis, <i>mail</i> Hohenwald.	
Flat Woods, Hardin, <i>mail</i> Swallow Bluff.	
Flat Woods, Knox, <i>mail</i> High Point.	
Flat Woods, Wayne, W-10	67
Flat Woods Store, Wayne, <i>mail</i> Flat Woods.	
Fleming, Weakley, <i>mail</i> McKenzie.	
FleNNiken, Knox, U-26.	
Fletcher, Hamblen, <i>mail</i> Russellville.	
Flintville, Lincoln, Y-16, (Ry 44-f) ×	181
Flippen, Lauderdale, U-3, (Ry 51-a) ×	
Floids, Knox, <i>mail</i> Floyds.	
Floration, Rutherford, U-16.	
Florence Station, Rutherford, U-16, (Ry 44-a) × □	51
Floursville, Washington, 10 m N E Jonesborough, R-32	50
Flowers, Benton, U-9.	
Floyd, Crockett, 3 m N Maury City, U-4, <i>mail</i> McBride.	
Floyds, Knox, S-27, (Ry 27) ×	
Floydville, Crockett, <i>mail</i> Maury City.	
Flynn's Lick, Jackson, R-19	96
Fodder Slack, Hawkins, <i>mail</i> Chimney Top.	
Folger, McMinn, W-22.	
Fonda, Hickman, 2 m S Bon-aqua, T-12, <i>mail</i> Warner.	
Foot, Putnam, T-20.	
Ford, Knox.	
Fordtown, Sullivan, Q-32	29
Forestburgh, Wilson, <i>mail</i> Lebanon.	
Forest Hill, Shelby, Y-3.	
Forest Home, Williamson, T-14.	
Forest Mills, Coffee, <i>mail</i> Summitville.	
Forestville, Wilson, <i>mail</i> Lebanon.	
Fork Creek, Monroe, <i>mail</i> Sweet Water.	
Fork Creek, Loudon, <i>mail</i> Philadelphia.	
Forked Deer, Haywood, U-4.	
Fork of Frenchbroad Holston River, Knox, <i>mail</i> Asbury.	
Forks of Pike, De Kalb, 1 m W Liberty, T-18	25
Forkvale, Campbell, R-26.	
Fort Donelson, Stewart, <i>mail</i> Dover.	
Fort Henry, Stewart, Q-9.	
Fort Pickering, Shelby, <i>mail</i> Memphis.	
Fort Pillow, Lauderdale, V-2	50
Fort's, Robertson, P-13, (Ry 35-b) × <i>mail</i> Sadlersville.	
Fortson's Springs, Montgomery, <i>mail</i> Guthrie Ky.	
Forty-Eight, Wayne, W-11	40
Forty-Five Mile Siding, Fayette, Y-4, (Ry 17-d) × <i>mail</i> LaGrange.	
Fossil, Roane, U-23.	
Foster, Henderson, V-8, (Ry 65) <i>mail</i> Lexington.	
Fosterville, Rutherford, V-16, (Ry 44-a) ×	52
Fountain City, Knox.	
Fountain Creek, Maury, W-14 ×	
Fountain Head, Sumner, Q-16, (Rys 20, 35-a) † × Δ	169
Four Mile Branch, Monroe, V-25	75
Fowler's Landing, Humphreys, <i>mail</i> Hurricane Mills.	
Fowlkes, Dyer, T-4, (Ry 51-a) † × □	
Fox, Sevier, T-28.	
Fox Branch, Hancock, <i>mail</i> Black Water.	
Fox Spring, Clay, Q-20	23
France, Overton, R-21.	
Frank, Humphreys.	
Frankfort, Morgan, 7 m S W Kismet, S-23.	
Franklin, Williamson, T-14, (Ry 35-a) † × □	1890
Franklin College, Davidson, <i>mail</i> Una.	
Frank's Ferry, White, <i>mail</i> Rock Island.	
Frayser, Shelby, X-1.	
Fredonia, Montgomery, 2 m S E Grantville, Q-13.	
Freedom, Washington, <i>mail</i> Limestone.	
Free Hill, Washington, Q-32.	
Freeman, Crockett, <i>mail</i> Chestnut Bluff.	
Freeman's Place, Grundy, <i>mail</i> Grueth.	
Fremont, Obion, Q-4	41
French, Knox, T-26.	
Friendship, Crockett, T-5	250
Friend Station, Jefferson, <i>mail</i> New Market.	
Friendsville, Blount, U-25, (Ry 37) ..	74
Frierson, Maury, V-13.	
Frost, Anderson, S-24.	
Frost, Weakley, <i>mail</i> Martin.	
Fruit Valley, Bedford, V-15.	
Fruitland, Gibson, T-6, (Ry 42) †	
Fry, Hamilton, (Ry 8) <i>mail</i> Chattanooga.	
Fry, Hawkins, Q-30.	
Fullens, Greene, R-31, (Ry 17-a) × □ <i>mail</i> Chucky City.	
Fullen's Depot, Greene, <i>mail</i> Horse Creek.	
Fulton, Lauderdale, V-2	213
Furnace, Johnson, Q-34.	
Fuston's Store, Warren, <i>mail</i> Dibrell.	
Gabbatha, Jackson, R-19.	
Gabe, Union, 7 m S W Maynardville, R-26.	
Gadsden, Crockett, U-5, (Ry 35-c) † × □	423
Gainesborough, Jackson, R-19 † ×	488
Gainsville, Tipton.	
Galaville, Hickman, T-11.	
Galbraith's Springs, Hawkins, † 7 m N Russellville, R-29.	
Gallaher's Mills, Roane, <i>mail</i> Ethel.	

Towns, etc.—continued.	Pop. '90.	Towns, etc.—continued.	Pop. '90.
Gallatin, Sumner, R-16, (Rys 10, 35-a) * † Δ □	1938	Gladeville, Wilson, mail Baird's Mills	62
Galloway, Fayette, X-3, (Ry 35-c) † × □	190	Glads, DeKalb, mail Mount Sterling.	
Galloway Mills, Fayette, 2 m N E Galloway, X-3, mail Galloway.		Glass, Obion, R-4.	
Galyon's Gap, Loudon, mail Stockton.		Gleason, Weakley, R-7, (Ry 44-a) × □ mail Gleason Station.	
Gamble's Store, Blount, U-26.		Gleeson Station, Weakley, S-7, (Ry 44-a) × □	272
Gann, Gibson, S-7.		Glen Alice, Roane, U-23, (Ry 12).	
Gap Creek, Carter, mail Gap Run.		Glen Cliff, Davidson, S-15, (Ry 44-a) × mail Una.	
Gap Creek, Knox, 3 m W Arthur, T-27.		Glencoe, Shelby, mail Memphis.	
Gapton's Cross Roads, Cheatham, mail Henrietta.		Glendale, Cheatham, mail Craggie Hope.	
Gap Run, Carter, R-33.	26	Glenellen, Montgomery, P-12, (Ry 35-e).	
Garber's Mills, Washington, R-32.	99	Glenloch, Monroe, 6 m N Madisonville, W-24.	
Gardner, Weakley, R-6, (Ry 44-a) × □	289	Glenmary, Scott, R-23, (Ry 12) * † □.	150
Garfield, Benton, S-9.		Gleann's Store, Maury, V-14.	24
Garland, Tipton, V-2.		Glen View, Hamilton, (Ry 8) mail Chattanooga.	
Garrott, Overton, R-20.	152	Glimp, Lauderdale, V-3.	
Gas, Giles, X-14.		Glimpville, Lauderdale, mail Ripley.	
Gassaway, Cannon, 5 m S Liberty, T-18.		Globe, Marshall, W-14.	
Gass Springs, Rhea, mail Sheffield.		Globe Creek, Marshall, mail Globe.	
Gates, Lauderdale, U-4, (Ry 51-a) † × □	276	Glover's Mineral Spring, Sullivan, mail Bluff City.	
Gateway Academy, Fayette, mail Fayette Corners.		Godfrey, Knox, 7 m S W Knoxville, T-26.	
Gath, Warren, U-18.		Godwin, Maury, V-13, (Ry 35-a) × ..	106
Gatlinburgh, Sevier, V-27.	78	Goffton, Putnam, S-20.	
Gayfried Mills, Stewart, (Ry 14) mail Danville.		Goin, Claiborne, Q-27.	
Ged, Haywood, V-4.		Goldust, Lauderdale, U-2.	
Genesis, Cumberland, S-21.	22	Goodbars, Warren, U-19.	
Gentry, Blount, 5 m S E Ebenezer, T-25, mail Ebenezer.		Goodfield, Meigs, W-22.	
George, Claiborne, Q-23, mail Alanthus Hill.		Goodlett's, Davidson, (Ry 35-b) mail Goodlettsville.	
George's Store, Lincoln, mail Smithland.	58	Goodlettsville, Davidson, R-15, (Ry 35-b) * × □	537
Georgetown, Meigs, X-22.	65	Goodrich, Hickman, U-12, (Ry 44-h) † ×	
Germantown, Shelby, Y-2, (Ry 17-d) † × □	264	Good Spring, Giles, Y-13.	
Gholston, Marion, mail Inman.		Gordonsville, Smith, S-18, (Ry 48-b) † ×	290
Gibbs, Knox, mail Church Grove.		Gorman, Humphreys, S-10.	
Gibbs' Cross Roads, Macon, Q-18.		Goshen, Lincoln, Z-15.	
Gibson, Gibson, U-6, (Ry 35-c) † × □.	102	Gosburn, Coffee, V-17.	
Gibson's Landing, De Kalb, mail Bozarth.		Goulds, Coffee, 6 m N W Manchester, W-17.	
Gibson Wells, Gibson, U-5.		Gouldsbrough, Humphreys, mail Box.	
Gifford's Mill, Smith, mail Carthage or Riddleton.		Gourley's Bridge, Greene, mail Bird's Bridge.	
Giles, Carroll, 7 m S W Huntingdon, T-8, mail Leach.		Grace, White, T-19.	
Gillem, Dickson, mail Tennessee City.		Graham, Hickman, U-12, (Ry 44-h) × □	
Gillentine, Van Buren, V-20.		Granberry, Shelby, Y-3.	
Gillenwater, Hawkins, 4 m W Surogoinsville, Q-30.	69	Grand Junction, Hardeman, Y-5, (Rys 17-d, 25-a) * † × □	344
Gillie, Henry, Q-9.		Grand View, Rhea, U-22, (Ry 63) Δ	
Gillise's Mills, Hardin, Y-9.		Grangerville, Knox, mail Riverdale.	
Gill's Station, Shelby, mail Memphis.		Grant, Smith, S-17.	88
Gilley's Place, Grundy, mail Gruetli.		Grantville, Montgomery, Q-13.	
Gilt Edge, Tipton, V-2.		Granville, Jackson, R-18 †	198
Girton, Campbell, R-25.		Grapeton, Sevier, U-27.	
Givens, Cocke, S-29.		Grapevine, Bledsoe, U-21.	
Gladdico, Jackson.		Grassland, Williamson, T-14.	
Glade Creek, Bledsoe, V-20.		Grassy Cove, Cumberland, U-22.	
Gladeland, Carter, R-32, (Ry 18) mail Elizabethton.		Grassy Creek, Hawkins, mail Chimney Top.	
Glades, Morgan, R-22.	23	Grassy Fork, Cocke, mail Del Rio.	
		Gravel Hill, McNairy, Y-7.	

Towns, etc.—continued.	Pop. '90.	Towns, etc.—continued.	Pop. '90.
Gravel Hill, Roane, mail Union Cross Roads.		Haleville, De Kalb, T-18.	
Gravel Pit, Houston, 3 m W Stewart, R-10, mail Stewart.		Haley, Bedford, W-16, (Ry 44-a) × ..	26
Graveston, Knox, S-26.	96	Half Moon Island, Roane, 2 m S E Hatch, U-23.	20
Graysburgh, Franklin, Y-17.		Halfway, Cumberland, S-22.	
Graysburgh, Greene, mail Milburnton.		Halk, Robertson, mail Cedar Hill.	
Gray's Hill, Roane, U-24.		Halls, Lauderdale, U-4, (Ry 51-a) × □ mail Hansford.	
Graysville, Rhea, W-21, (Ry 12) † □.	126	Hall's Cross Roads, Knox, 11 m N Knoxville, T-26.	29
Graytown, Hickman, U-12.		Hall's Hill, Rutherford, U-16.	50
Greasy Cove, Unicoi, mail Erwin.		Hall's Springs, Monroe, mail Hopewell Springs.	
Greasy Cove, Washington, mail Limonite.		Hall's Store, Monroe, mail Hopewell Springs.	
Greasy Rock, Hancock, mail Sneedville.		Halston Furnace, Sullivan, mail Bristol.	
Great Western Furnace, Stewart, mail Tobacco Port.		Hamburg, Hardin, Y-8.	50
Greenawalt, Coffee, V-17.		Hamburg Station, Hardin, mail Hamburg.	
Greenback, Loudon, V-25.		Hamilton, Hamilton, mail Hill City.	
Green Brier, Robertson, Q-14, (Ry 35-b) * † × □	154	Hamilton Springs, Claiborne, (Ry 37) × mail Cumberland Gap.	
Greenville, Greene, S-30, (Ry 17-a) * † × □	1732	Hampshire, Maury, V-12.	51
Greenfield, Weakley, S-6, (Ry 25-a) * † × □	938	Hampton, Carter, R-33, (Ry 15) † × mail Allentown.	148
Green Hill, Wilson, R-15, (Ry 44-d) ×	288	Hampton Forge, Carter, mail Burbank.	
Green Tree, White, U-20.	50	Hampton Station, Montgomery, P-13, (Ry 35-c) × □	25
Greenvale, Wilson, T-17.		Handleytown, Robertson, P-15.	
Greenwood, White, mail Cave.		Hanging Limb, Overton, R-21.	
Greenwood, Wilson, 5 m S E Lebanon, S-16.		Hanlan, Warren, V-18.	
Greenwood, Sumner, mail Gallatin.		Hannah Precinct, Giles, mail Minnowford.	
Greenwood, Shelby, mail Memphis.		Hansford, Lauderdale, U-3.	
Greenwood Seminary, Wilson, mail Lebanon.		Happy Valley, Carter, 4 m N W Elizabethton, R-33.	
Grey, Overton, Q-20.		Harbisair Cross Roads, Knox, mail Church Grove.	
Grief, Bradley, 6 m W Benton, Y-23.		Harbour, Sullivan, Q-31.	
Griffits, Loudon, V-25, (Ry 37).		Harbour's Mills, Hardin, mail Economy.	
Grimville, Dyer, mail Newbern.		Harding's, Davidson, S-14, (Ry 44-a) × mail Nashville.	
Grisson, White, 8 m S W Darkey Springs, U-19, mail Rock Island.		Hardin Valley, Knox, T-25.	
Gross, Sullivan, Q-32.		Hardison's Mills, Maury, V-14.	
Groveland, Maury, 7 m S E Columbia, V-13.		Hargus, Grainger, S-27.	
Grover, Madison, V-6, (Ry 65) mail Denmark.		Harmony, Washington, 3 m N Morning Star, R-31.	
Groveswood, Carroll, U-8.		Harpeth, Williamson, U-14.	
Gruethl, Grundy, W-19 * ..	291	Harpor, Davidson, mail Madison.	
Gudger, Monroe, W-24, (Ry 37).		Harriman Junction, Morgan, T-23, (Rys 12, 17-b) mail Harriman.	
Guenther, Roane, T-24.		Harriman, Roane, T-24, (Rys 12, 24) † × □	
Guild, Sumner, mail Castalian Springs.		Harris, Maury, 5 m S E Columbia, V-13, mail Columbia.	
Gumfork, Scott, Q-24.		Harris, Obion, Q-6, (Ry 51-a) × □ ..	71
Gustaves, Green, mail Mosheim.		Harrisburgh, Sevier, U-28.	
Guys, McNairy, Y-7, (Ry 42) mail Ramer.		Harrisburgh, Madison, mail Malesus.	
Gwins, Carroll, S-7, (Ry 35-c) × mail McKenzie.		Harrison, James, Y-21.	206
Gypsy, Carroll, S-8.		Harrison's Store, Shelby, mail Germantown or Brunswick.	
		Hart, Bledsoe.	
		Hartsell's Mill, Washington, mail Garber's Mills.	
Hagerwood's Landing, Cheatham, mail Southside.		Hartsdale, Trousdale, R-17, (Ry 41) * † × □	671
Haglerville, Henry, S-8.	20	Harwell, Giles, Y-14, (Ry 35-a) × mail Aspen Hill.	
Hagwood's Store, Dickson, mail Southside.		Hascue, Greene, R-31.	
Hale's Mills, Fentress, mail Byrdstown.		Hastings, Henry, S-8.	
Hale's Point, Lauderdale, T-3.	119	Hatch, Roane, U-23.	
Hale's Springs, Hawkins, Q-29 †			

Towns, etc.—continued.	Pop. '90.	Towns, etc.—continued.	Pop. '90.
Hatchie, Madison, W-5, (Ry 65).		Hickman, Smith, S-18, (Ry 48-a) ×	100
Hathaway, Lake, R-3.....	50	Hickman's Mills, Smith, mail Gordonsville.	
Hathcock's Store, Tipton, mail Garland.		Hickory Cove, Hawkins, mail Gillenwater.	
Hatmaker, Campbell, R-25.		Hickory Creek, Warren, mail Viola.	
Hatton, Campbell, 2 m S E Caryville, R-25, mail Coal Creek.		Hickory Flat, Carroll, mail Cedar Grove.	
Hattonville, Wilson.		Hickory Hill, Bedford, mail Fall Creek.	
Haven, Bedford, W-16.		Hickory Ridge, Jefferson, T-28.	
Hawes Cross Roads, Washington, Q-31.		Hickory Valley, Hardeman, Y-5, (Ry 25-a) † × □.....	167
Hawkesville, Franklin, mail Dechard.		Hickory Valley, White, mail River Hill.	
Hawkins' Mills, Monroe, mail Howell Springs or Four Mile Branch.		Hickory Withe, Fayette, X-3, (Ry 65) 52	
Haworth, Scott, S-24, (Ry 31) mail Robbins.		Hicks, DeKalb.	
Hawthorne, Bedford, W-16.....	50	Hicks, Sullivan, mail Bluff City.	
Haydenburgh, Jackson, Q-19.		Hico, Carroll, S-8, (Ry 44-a) × mail Huntington.	
Haynes, Union, R-27.....	30	Hiddon, McMinn, (Ry 37) mail Williamsburg.	
Hayesville, Macon, P-17.		Higginsville, Cheatham, mail Ashland City.	
Haywood, Greene, mail Woolsey's College.		High Health, Johnson, Q-33.	
Haywood, Wilson, mail Green Hill.		High House, Campbell, R-24.	
Hazel Ridge, Dickson, T-12.		Highland, Jackson, R-19.....	44
Head of Baren, Claiborne, Q-27.....	23	High Landing, Smith, mail Riddleton.	
Head of Caye, Overton, mail Byrdstown.		High Mill, Smith, mail Riddleton.	
Head of Laurel, Johnson, P-34.....	70	High Point, Knox, 10 m N E Knoxville, T-26.	
Heads, White, 2 m S W Darkey Springs, U-19.		Hilham, Overton, R-20.....	98
Heaton Creek, Carter, 4 m W Roan Mountain, R-33.		Hill City, Hamilton, Y-20 +	
Hebbertsburgh, Cumberland, T-22... 46		Hillis, Warren, V-19.	
Hebronville, Blount, 9 m N E Maryville, U-26.		Hillsborough, Williamson, mail Leiper's Fork.	
Hecla, Carroll, mail Carnsville.		Hillsborough, Coffee, W-18.....	76
Hegler's Ridge, Henry, mail Springville.		Hill's Chapel, Coffee, mail Belmont.	
Heiskell's, Knox, S-25, (Ry 17-g) † × mail Bull Run.....	73	Hillsdale, Macon, Q-17.....	64
Hein, Henry.		Hill, Maury, V-14, (Ry 44-g) × mail Columbia.	
Helenwood, Scott, Q-23, (Ry 12) + □	121	Hillside, Weakley, R-6, (Ry 25-a) × mail Martin.	
Heliotrope, Polk, Y-23.		Hilton's, Sullivan, Q-32.....	26
Help, Cocke, S-29.		Hindoo, Fentress, 5 m W Jamestown, R-22, mail Jamestown.	
Heltonville, Grainger, 5 m N E Rutledge, R-28.		Hind's Creek, Anderson, S-25.....	50
Henard, Overton, R-20.		Hinson Springs, Henderson, V-8, (Ry 65) mail Lexington.	
Henderson, Rutherford, T-16, (Ry 44-a) × mail Florence Station.		Hiram, Bedford, W-15.	
Henderson, Chester, W-7, (Ry 42) * † ×.....	807	Hiwassee College, Monroe, W-24.	
Henderson's Cross Roads, Wilson, S-16.		Hixon, Hamilton, Y-21, (Ry 12) † × mail King's Point.	
Henderson's Springs, Sevier, U-27... 76		Ho, Monroe, W-35.	
Hendersonville, Sumner, R-15, (Ry 35-a) † Δ.....	128	Hockerville, Franklin, mail Alto.	
Hendrix, Dyer, T-4.		Hodges, Jefferson, S-27, (Ry 17-a) ×	
Hendrix, Humphreys, 8 m S W Erin, R-11, mail Woolworth.		Hoffaville, Cheatham, R-13.	
Henning, Lauderdale, V-3, (Ry 51-a) † × □.....	200	Hoffman, Maury, 6 m N E Mount Pleasant, W-13, mail Ashwood.	
Henrietta, Cheatham, Q-13.		Hog Camp, Jackson, mail Willette.	
Henry, Henry, R-8, (Ry 35-c) † × □.....	372	Hohenwald, Lewis, V-11.....	21
Henry's Cross Roads, Sevier, T-27... 29		Hoholston Mills, Sullivan, mail Bluff City.	
Henryville, Lawrence, W-12.....	75	Holcomb's Store, Maury, mail Lasea.	
Henshaw, Greene, S-31.		Holder, White, U-19, (Ry 44-e) × mail Quebeck.	
Hercules, Knox, 4 m E Knoxville, T-26.		Holder's Store, White, mail Quebeck.	
Hermitage, Davidson, S-15, (Ry 44-d) × 118		Holladay, Benton, T-9.	
Herndon Station, Bradley, mail Chatata.		Hollandsworth, De Kalb, T-18.	
Heron, Giles, Y-13.		Holloway, Wilson, S-16.	
Hester Mills, Meigs, V-23.....	45	Hollow Rock, Carroll, S-8, (Ry 44-a) † × □.....	249
Hiwassee, Polk, (Ry 37) mail Reliance.		Hollow Springs, Cannon, V-17.....	73
Hickerson, Coffee, X-17.		Holly, Coffee, W-17.	

Towns, etc.—continued.	Pop. '90.	Towns, etc.—continued.	Pop. '90.
Holly Leaf, Gibson, mail Bradford or Milan.		Huffstetler's Store, Blount, V-26.	
Holmansville, Robertson, Q-13.		Hughes, Macon.	
Holmes, Carroll, T-7.		Hughett, Scott, R-23.	
Holmes Creek, De Kalb, T-18.		Hughey, Lincoln.	
Holmes Gap, Smith, S-17, (Ry 48-a) × mail Brush Creek.		Huling, Monroe, W-25.	
Holston Bridge, Hawkins, mail Persia.		Hull, Pickett, P-21.	
Holston Depot, Hawkins, mail Austin's Mills.		Humboldt, Gibson, U-6, (Rys 35-c, 42) * † ×.....	1572
Holston Furnace, Sullivan, mail Holston Valley.		Hunnitt, Morgan, see Oakdale, T-23.....	105
Holston Valley, Sullivan, P-33.		Hunsacker, Dyer, S-4.	
Holt's Corner, Marshall, V-15.....	50	Hunters Bluff, Meigs, mail Bonham.	
Home, Greene, R-31 + □.....	144	Hunter's Point, Wilson, mail Lebanon.	
Homer, Madison, V-7, (Ry 65) mail Beech Bluff.		Huntersville, Madison, mail Andrew Chapel.	
Home Woolen Mills, Greene, mail Laurel Gap.		Huntingdon, Carroll, T-8, (Ry 44-a) * † × □.....	1321
Hood's Landing, Roane, U-23.....	30	Huntland, Franklin, Y-16, (Ry 44-f) ×.....	232
Hoop, Claiborne, Q-28.		Huntsville, Scott, Q-23.....	186
Hoover, Rutherford, V-16.		Huperstown, Shelby, mail Memphis.	
Hoover's Gap, Rutherford, mail Millersburgh.		Hurley, Hardin, T-8.	
Hope, Stewart, mail Tobacco Port.		Huron, Henderson, V-7, (Ry 65).	
Hope Hill, Gibson, mail Milan.		Hurricane, Maury, (Ry 35-a) × mail Hurricane Switch.	
Hopewell, Monroe, mail Hopewell Springs.		Hurricane Branch, Union, R-26.....	24
Hopewell Springs, Monroe, W-24... 76		Hurricane Church, Union, mail Hurricane Branch.	
Hopewood's Store, Marshall, mail Lewisburgh.		Hurricane Ford, Union, mail Hurricane Branch.	
Hopson, Carter, 5 m S E Hampton, R-33.		Hurricane Hill, Dyer, mail Dyersburgh.	
Horace, Sullivan, P-31.		Hurricane Mills, Humphreys, T-10.	
Hornbeak, Obion, R-4.....	189	Hurricane Springs, Franklin, † mail Tullahoma.	
Hornet, Sevier, U-27.		Hurricane Switch, Maury, W-14, (Ry 35-a) ×.....	28
Hornville, Hamilton.		Hurst, McNairy, X-7.	
Horse Creek, Greene, S-31.....	25	Hustburger, Humphreys, T-10.....	128
Horse Shoe Bend, Hancock, mail Black Water.		Hyder, Carter, mail Dry Creek.	
Horse Shoe Bend, Scott, mail Rugby.		Hygia Springs, Robertson.	
Horse Shoe Bend, Warren, mail Horse Shoe Falls.		Hypatia, Claiborne, R-28.	
Horse Shoe Falls, Warren, U-19.			
Hotchkiss, Lauderdale, mail Plum Point.			
Houk, Blount, 6 m N Mountainville, V-25.			
Houkville, Sevier, mail East Fork.			
Houkville, Roane, 6 m N W Kingston, U-24, mail Emory Gap.			
House Mountain, Knox, S-26.			
Houston, Wayne, X-10.....	22		
Howard, Cumberland, mail Crossville.			
Howard's Iron Works, Johnson, mail Doeville.			
Howard's Landing, Monroe, mail Four Mile Branch.			
Howard Springs, Cumberland, T-21.			
Howardville, James, Z-21.			
Howell, Lincoln, X-15, (Ry 44-g) ×			
Hovesville, Decatur, mail Bible Hill.			
Hubertville, Robertson, P-14.....	23		
Huddleston's Cross Roads, Wilson, mail Baird's Mills.			
Hudgens, Putnam, S-19.			
Hudnall's Store, Shelby, mail Capleville.			
Hufin, Roane, 7 m S E Kingston, U-24, mail Paint Rock.			
		Ibex, Claiborne, P-26.	
		Idaville, Tipton, W-3.....	71
		Idewild, Gibson, S-6, (Ry 25-a) × ...	127
		Igou's Ferry, Hamilton, X-21.	
		Iia, Fayette, X-4.	
		Increase, Warren, U-19.....	44
		Independence, Dickson, mail Wood's Valley.	
		India, Henry, R-8.	
		Indian Creek, Unicoi, S-32.	
		Indian Mound, Stewart, Q-11.....	88
		Indian Ridge, Grainger, S-27.	
		Indian Springs, Sullivan.	
		Ingalls, Cannon.	
		Ingliside, Hardin, mail Economy.	
		Inman, Marion, Y-19, (Ry 44-k) ×	
		Inwood, Obion, mail Harris.	
		Ipe, Monroe, W-25.	
		Irby, Putnam, S-19.	
		Iron, Johnson, mail Ironville.	
		Iron City, Lawrence, Z-11, (Ry 35-f, g) †.....	381

Towns, etc.—continued.	Pop. '90.	Towns, etc.—continued.	Pop. '90.
Iron Hill, Dickson, (Ry 44-h) <i>mail</i> Bon-aqua.		Jerusalem, Haywood, <i>mail</i> Keeling. Jessie, Warren, U-18.	
Iron Hill, Rhea, <i>mail</i> Lucknow.		Jester, Chester, W-7.	
Iron Mountain, Stewart, <i>mail</i> Dover.		Jett's Mills, Knox, <i>mail</i> Twinville.	
Ironton Ore Banks, Roane, <i>mail</i> King's Creek.		Jewett, Cumberland, U-22, (Ry 63) Δ Jingo, Williamson, T-13.	
Iron Valley, Stewart, <i>mail</i> New Con- cord, Ky.		Jintown, Rutherford, <i>mail</i> Jordan's Valley.	
Ironville, Johnson, R-34.		Jockey, Greene, R-31.	
Irving College, Warren, V-19.....	92	Joe, Monroe, W-25.	
Isham, Scott, P-24, (Ry 12) + □.....	93	Joelton, Davidson, R-14.	
Island Ford, Morgan, S-22.		John Trousdale, R-17.	
Island Mills, Sullivan, Q-33.....	36	Johannesborough, Lawrence, <i>mail</i> Mar- cella Falls.	
Island Thirty-five, Tipton, <i>mail</i> Golden Lake, Ark.		Johnson City, Washington, R-32, (Rys 4, 17-a, 18) * + × □.....	2576
Island Thirty-seven, Tipton, <i>mail</i> Corona.		Johnson Landing, Clay, <i>mail</i> Willow Grove.	
Island Twenty-six, Lauderdale, U-3.		Johnson's Grove, Crockett, U-5....	64
Isom's Store, Maury, V-12.....	74	Johnson's Landing, Lauderdale, <i>mail</i> Ashport.	
Ivy, Anderson, S-24, (Ry 17-i) <i>mail</i> Oliver Springs.		Johnson's Siding, Lawrence, <i>mail</i> Wayland Springs.	
Ivy Bluff, Hickman, <i>mail</i> Pine Wood.		Johnsonville, Humphreys, S-10, (Ry 44-a) + × □.....	328
Ivy Mills, Hickman, V-11.		John's Store, Wilson, <i>mail</i> Greenvale.	
		Johnston's Landing, Roane, <i>mail</i> King's Creek.	
		Johnston's Mills, Loudon, <i>mail</i> Phil- adelphia.	
Jacksboro , Campbell, R-25.....	282	Jones, Haywood, V-5, (Ry 35-c) × Jonesborough , Washington, R-32, (Ry 17-a) * + × □.....	998
Jacksborough, Warren, <i>mail</i> Mor- rison.		Jones' Cove, Sevier, U-28.	
Jack's Creek, Chester, W-7.....	50	Jones' Mills, DeKalb, T-18.....	23
Jack's Ferry, Roane, <i>mail</i> Eagle Fur- nace.		Jonestown, Cocke, U-29.	
Jackson , Madison, V-6, (Rys 25-a, 42, 65) * + × □.....	10022	Jones' Valley, Hickman, U-12.....	52
Jackson's Landing, Roane, <i>mail</i> Eagle Furnace.		Jordan's Springs, Montgomery, P-11.	
Jackson's Ridge, Rutherford, <i>mail</i> Rockvale.		Jordan's Store, Williamson, <i>mail</i> Allisona.	
Jacksonville, Obion, <i>mail</i> Harris.		Jordan's Valley, Rutherford, V-16.	
Jake, Unicoi, S-31.		Jordonia, Davidson, S-14.	
Jalapa, Monroe, X-24.....	27	Joshua, McMinn, 4 m S W Long's Mills, X-23.	
Jamestown , Fentress, R-22.....	118	Junction, Dickson, (Ry 44-h) <i>mail</i> Dickson.	
Jarmine, Grainger, R-28.		Junction, Smith, (Ry 48-a, b) × <i>mail</i> Gordonsville.	
Jasper , Marion, Y-19, (Ry 44-c) * + × □.....	658	Junkston, Cheatham, S-13.	
Jeanette, Decatur, U-9.		Juno, Henderson, V-7.....	24
Jearoldstown, Greene, R-31.			
Jeffers, Scott, Q-24.			
Jefferson, Rutherford, T-16.....	98		
Jellico, Campbell, P-25, (Rys 17-g, 55-a) + × □.....	553		
Jenks, Roane, 10 m N E Kingston, U-24, <i>mail</i> Elverton.			
Jenkins, Loudon, U-25, (Ry 37) × Jenkins' Depot, Hardeman, <i>mail</i> Middleton.			
Jennings, Wilson, S-17.			
Jennings' Bluff, Perry, <i>mail</i> Cedar Creek Landing.			
Jennings' Fork, Smith, <i>mail</i> Grant.			
Jeremiah, Putnam, S-20.			
Jerrold's Mills, Greene, <i>mail</i> Jearolds- town.			
Jerroldstown, Greene, <i>mail</i> Jearolds- town.			
Jersey, Hamilton, Y-21, (Ry 17-a).			

Towns, etc.—continued.	Pop. '90.	Towns, etc.—continued.	Pop. '90.
Keese, Fentress, R-22.		Kirklin, Hamilton, 3 m S W Chat- tanooga, Y-20, <i>mail</i> St. Elmo.	
Keith, Cheatham, 4 m W Ashland City, R-13, <i>mail</i> Ashland City.		Kirkpatrick Mills, Hawkins, <i>mail</i> Persia.	
Keithsville, Shelby, <i>mail</i> Memphis.		Kisers, Blount, (Ry 37) <i>mail</i> Friendsville.	
Kellers, Bedford, 5 m E Wartrace, W-17, <i>mail</i> Wartrace.		Kismet, Morgan, S-23.....	58
Keller's Mounds, Lauderdale, <i>mail</i> Ashport.		Kissing's Mill, Grundy, <i>mail</i> Gruetli.	
Kelly's Ferry, Marion, Y-20.		Kittrell, Loudon, <i>mail</i> Piney.	
Kelly's Store, Morgan, <i>mail</i> Crooked Fork.		Kittrell, Rutherford, U-16.	
Kellyville, Morgan, <i>mail</i> Crooked Fork.		Kittyton, Unicoi, S-32.	
Kelso, Lincoln, Y-15, (Ry 44-f) × ...	190	Knob Creek, Lawrence, Y-11.	
Keltonburgh, De Kalb, U-18.		Knobton, Smith, R-17.	
Kempville, Smith, R-18.		Knott, Meigs, U-23.	
Ken, Perry, 4 m N E Pleasantville, U-11.		Knoxville , Knox, T-26, (Rys 17-a, g, 20, 27, 29, 37) * + × □.....	22447
Kenner's Stand, Cumberland, <i>mail</i> Northville.		Knoxville Junction, Morgan, <i>mail</i> Hunnicut.	
Kendrick's Creek, Sullivan, 4 m N W Fordtown, Q-32.....	36	Knoxville Marble Quarry, Knox, <i>mail</i> Asbury.	
Kenewhere, Grundy, <i>mail</i> Gruetli.		Knoxville and Augusta Junction, Knox, (Ry 37) <i>mail</i> Knoxville.	
Kennedy, Knox, 7 m E Knoxville, T-26, <i>mail</i> Riverdale.		Knoxville and Ohio Crossing, Knox, (Ry 27) <i>mail</i> Knoxville.	
Kenton, Obion, R-5, (Ry 42) * + × □	691	Koko, Haywood, 7 m S Brownsville, V-4.	
Kerley, DeKalb, <i>mail</i> Smithville.		Kreis, Roane, T-24.	
Kerrville, Shelby, W-2, (Ry 51-a) × □	172	Kyker's Mills, Greene, <i>mail</i> Horse Creek.	
Ketchall, Marion, Y-13.		Kyle's Ford, Hancock, P-29.....	60
Ketchin's Station, Franklin, <i>mail</i> Sherwood.			
Kettle Mills, Maury, V-12.			
Key, White, S-20.			
Key Corner, Lauderdale, <i>mail</i> Double Bridges.			
Key Station, Johnson, Q-34.....	20		
Keysville, Henry, <i>mail</i> North Fork.			
Kidd, Lawrence, <i>mail</i> Summertown.			
Kimball, Marion, Y-18.			
Kimbro, Davidson, T-15, (Ry 44-a) × <i>mail</i> La Vergne.			
Kimbro's Cross Roads, Jefferson, <i>mail</i> Valley Home.			
Kimbro's Store, McMinn, X-24, (Ry 37).			
Kimmins, Lewis, V-11.			
Kimsey, Polk, Y-24, <i>mail</i> Ducktown.			
Kincaid, Monroe, V-24, (Ry 37).			
Kincaid's Ferry, Grainger, <i>mail</i> Thorn Hill.			
Kincheloe, Hawkins, <i>mail</i> New Hope.			
Kinderhook, Hancock, <i>mail</i> Black Water.			
Kinderhook, Maury, <i>mail</i> Santa Fe.			
King's Bridge, Hamilton, (Ry 71) <i>mail</i> Chickamauga.			
King's College, Sullivan, <i>mail</i> Bristol.			
King's Creek, Roane, U-23, (Ry 56) Δ			
King's Point, Hamilton, Y-21, (Ry 12) □			
Kingsport, Sullivan, P-32.....	60		
King's Springs, Washington, <i>mail</i> Johnson City.			
Kingston , Roane, U-23 * + Kingston Springs, Cheatham, S-13, (Ry 44-a) + × □.....	858		
Kingsville, Maury, <i>mail</i> Columbia.	92		
Kinney, Robertson, Q-14, (Ry 35-b).			
Kinzel, Cocke, 10 m E Wolf Creek, T-30, <i>mail</i> Hot Springs, N. C.			
Kirklandtown, Hamilton, <i>mail</i> Chat- tanooga.			

Towns, etc.—continued.	Pop. '90.	Towns, etc.—continued.	Pop. '90.
Latham, Weakley, Q-7.		Letsinger, Knox, <i>mail</i> Vancouver.	
Laurel, Anderson, S-25, (Ry 17-i) <i>mail</i> Clinton.		Lewis, Lewis, V-11, (Ry 44-h) + <i>mail</i> Ivy Mills.	
Laurel Blooming, Johnson, P-34.....	26	Lewisburgh , Marshall, W-14, (Ry 44-g) * + × □.....	904
Laurelburg, Van Buren, U-19.		Lewistown, Lewis, <i>mail</i> Hohenwald.	
Laurel Factory, Lawrence, <i>mail</i> Henryville.		Lexie, Franklin, Y-16.	
Laurel Gap, Greene, R-30.....	51	Lexington , Henderson, V-8, (Ry 65) * +.....	528
Laurel Hill, DeKalb, S-18.		Liberty, DeKalb, T-18 +.....	255
Laurel Hill, Washington, <i>mail</i> Brownsborough.		Liberty, Rutherford, <i>mail</i> Millersburgh.	
Laurel Iron Works, Johnson, <i>mail</i> Laurel Blooming.		Liberty Camp Ground, Decatur, <i>mail</i> Decaturville.	
Lavender, Morgan, S-22.		Liberty Hill, Grainger, R-27.	
LaVergne, Rutherford, T-15, (Ry 44-a) + ×.....	128	Lick Creek, Greene, <i>mail</i> Midway.	
Lavinia, Carroll, U-7.		Lick Creek, Hickman, U-12.....	100
Law, Henderson, U-7.		Lickton, Davidson, R-14.	
Lawrenceburgh , Lawrence, X-12, (Ry 35-f) * + × □.....	789	Life, Henderson, V-8.	
Lawrence Ore Bank, Lawrence, <i>mail</i> Pinkney.		Light, Wayne, Y-11.	
Lawson, Sullivan, 5 m S W Blountsville, P-32.		Lightfoot, Lauderdale, U-3.	
Layne Springs, Grundy, <i>mail</i> Viola.		Ligias, Anderson, S-24.	
Laynesville, Sequatchie, X-19.		Lillamay, Cheatham, R-13.	
Leach, Carroll, T-7.		Lillard's Mills, Marshall, V-14.	
Leadvale, Jefferson, S-25, (Ry 17-c) × □	94	Lily Swamp, Hickman, <i>mail</i> Bon-aqua.	
Leapyear, Wayne, W-10.		Limbs, Weakley, R-6.	
Lea's Springs, Grainger, S-27.		Limeport, Stewart, <i>mail</i> Linton, Ky.	
Leatherwood Creek, Hickman, <i>mail</i> Jones' Valley.		Limestone, Hamilton, <i>mail</i> Georgetown.	
Lebanon , Wilson, S-16, (Rys 44-a, 48-a) * + × □.....	2299	Limestone, Washington, R-31, (Ry 17-a) * + × □.....	290
Lebanon Junction, Davidson, (Ry 44-a, d) <i>mail</i> Nashville.		Limestone Cove, Unicoi, R-32.	
Lechennett's Landing, Lake, <i>mail</i> Darnall.		Limestone Springs, Greene, T-30.....	28
Ledbetter, Benton, <i>mail</i> Sugar Tree.		Lime Works, Davidson, <i>mail</i> Paragon Mills.	
Ledbetter's Landing, Decatur, <i>mail</i> Britting.		Limonite, Unicoi, S-32.	
Leedon, Anderson, 4 m S W Scarborough, F-25.		Linaria, Cumberland, T-22.	
Leeds, Warren, U-18.		Lincoln, Lincoln, Z-15.....	295
Leesburgh, Shelby, <i>mail</i> Capleville.		Linden , Perry, V-10.....	356
Leesburgh, Washington, R-31.....	70	Lindsay Mill, Campbell, 6 m S E Jacksboro, V-6.	
Lee Valley, Hawkins, Q-29.....	182	Lineback, Carter, 13 m S E Elizabethon, R-33.	
Leeville, Wilson, S-16, (Ry 44-d) × □	80	Line Oak, Dickson, <i>mail</i> Charlotte.	
Leftwich, Maurey, V-14.		Line Port, Stewart, <i>mail</i> Tobacco Port.	
Legate, Stewart, Q-10.		Line Spring, Clay, <i>mail</i> Clementsville.	
Lego, Perry, W-9, <i>mail</i> Cedar Creek Landing.		Line Spring, Sevier, V-27.	
Leickhart, Moore, X-16.		Line Stone, Lake, <i>mail</i> Darnall.	
Leigh Chapel, Tipton, V-3.		Lingo, Coffee, 6 m S W Manchester, W-17, <i>mail</i> Manchester.	
Leper's Fork, Williamson, U-14....	191	Link, Rutherford.	
Lela, Sullivan, 5 m E Hillton's, Q-32.		Linn, Wilson, <i>mail</i> Tucker's Cross Roads.	
Lemon's Gap, Cooke, U-30.		Linton, Davidson.	
Lenoir's, London, U-24, (Ry 17-a) * + × □.....		Linwood, Wilson, S-17.	
Lenow, Shelby, 4 m N E Dexter, Y-3.		Linwood, Bradley, <i>mail</i> Cleveland.	
Lenox, Dyer, <i>mail</i> Pinley.		Lipe, Benton, S-9, (Ry 44-a) × <i>mail</i> Camden.	
Leoni, Cannon, U-18.....	19	Lipscomb, Maury, V-13.	
Leonidas, Jefferson, 5 m S W Dandridge, T-23.		Little Barren , Union, R-26.....	49
Leroy, Shelby, (Ry 65) <i>mail</i> Eads.		Little Chucky , Greene, S-30.	
Lesbia, Stewart.		Little Crab, Fentress, Q-21.	
Lessly Mill, Sullivan, <i>mail</i> Arcadia.		Little Creek, Fentress, <i>mail</i> Little Crab.	
Lester's, Giles, Y-14, (Ry 35-a) ×.....	76	Little Doe, Johnson, Q-34.	
Lester's Gold Mines, Sevier, <i>mail</i> Emerts Cove.		Little Furnace, London, <i>mail</i> Morganton.	
		Little Lot, Hickman, U-12.....	90
		Little Pigeon, Sevier, <i>mail</i> East Fork.	

Towns, etc.—continued.	Pop. '90.	Towns, etc.—continued.	Pop. '90.
Little River, Knox, T-26, (Ry 29) × <i>mail</i> Rockford.		Lowryville, Hardin, Y-9.....	21
Little Rock Mills, Hickman, U-12....	21	Low's Sulphur Springs, Anderson, 5 m N W Clinton, S-25.	
Little Tennessee River, Loudon, (Ry 37) <i>mail</i> Kincaid.		Loyalty, James, <i>mail</i> Harrison.	
Little Valley, Hawkins, <i>mail</i> Rogersville.		Loyd, Bledsoe, W-21, <i>mail</i> Pikeville.	
Litton, Bledsoe, U-21.		Loy's Cross Roads, Union, 8 m W Maynardville, R-26.	
Live Oak, Henry, S-9.....	50	Lucas, Hawkins, Q-30.	
Livewell, Anderson, <i>mail</i> Scarborough.		Lucilla, Jefferson, S-27.	
Livingston, McMinn, (Ry 37) <i>mail</i> Kimbrough's Store.		Lucky, Warren, U-18.	
Livingston , Overton, R-20 *.....	408	Lucknow, Rhea, V-22.	
Lobelville, Perry, U-10.....	114	Lucy, Shelby, X-2, (Ry 51-a) × □.....	100
Lockersville, Cheatham, R-13.		Lulaville, Grainger, 4 m E Rutledge, R-28.	
Lockport, Wilson, R-17.....	114	Lunn's Store, Marshall, V-15.	
Loco, Maury, U-13.		Lupton, Anderson, S-25.	
Locust Grove, Washington, <i>mail</i> Brownsborough.		Luration, Sullivan, <i>mail</i> Kendrick's Creek.	
Locust Grove, Weakley, <i>mail</i> Greenfield.		Luray, Henderson, V-7, (Ry 65).	
Locust Mount, Washington, R-31.		Lutertion, Benton, R-9.	
Locust Shade, Clay, <i>mail</i> Willow Grove.		Luther, Hancock, Q-29.	
Locust Spring, Greene, R-30.		Luttrell, Union, (Ry 27) ×	
Lodebar, Maury, U-13.		Lutts, Wayne, Y-10.	
Lodi, Clay, <i>mail</i> Celina.		Lyles, Greene, <i>mail</i> Benlah.	
Loganton, Unicoi, S-31.		Lyles, Hickman, T-12, (Ry 44-h, l) + × □	
Loman's Store, Wilson, <i>mail</i> Beckwith.		Lynchburgh , Moore, X-16 * + ×.....	684
Lone Elm, Henderson, V-8, <i>mail</i> Chesterfield.....	70	Lynn Point, Gibson, <i>mail</i> Bradford.	
Lone Mountain, Claiborne, R-27, (Ry 27) ×		Lynn Springs, Sumner, <i>mail</i> Hendersonville.	
Lone Oak, Dickson, 6 m S E Charlotte, S-12, <i>mail</i> Charlotte.		Lynnville, Giles, W-13, (Ry 35-a) * + × □.....	469
Long, Henderson, V-8.		Lyons, Monroe, X-25.	
Long Branch, Montgomery, <i>mail</i> New Providence.....	25	Lyons' Store, Hawkins, <i>mail</i> Surgoinville.	
Long Branch, Sevier, <i>mail</i> East Fork.		Lyonton, Knox, S-27.	
Long Creek, Macon, P-17.			
Long's Cross Roads, McMinn, <i>mail</i> Long's Mills.		McAllister's Cross Roads, Montgomery, R-12.	
Longevity, Morgan, <i>mail</i> Anadell.		McBath's Mills, Anderson, <i>mail</i> Wilson's.	
Long Hollow, Union, R-26.		McBride, Crockett, U-4.	
Long Island, Sullivan, <i>mail</i> Kingsport.		McCall, Haywood, <i>mail</i> Keeling.	
Longview, Bedford.		McCay's, Polk, 3 m S Ducktown, Z-24.	
Long Vine, Unicoi, <i>mail</i> Erwin.		McCollum's Mill, Greene, <i>mail</i> Newmansville.	
Long Savannah, James, Y-21.		McConnell, Obion, Q-6, (Ry 25-a) ×	
Long's Mills, McMinn, W-23.		McCroskey, Bradley, 5 m S Cleveland, Y-22, <i>mail</i> Cleveland.	
Lonoke, Gibson, S-5.		McCulley, McMinn, see Sanfordville, X-23.	
Loon, Union, R-26.		McCulloch, Wilson, T-16.	
Lookout Mountain, Hamilton, Z-20, (Rys 33, 44-a) Δ.....	66	McDonald, Bradley, Y-22, (Ry 17-a) × □.....	91
Looney's Creek, Marion, <i>mail</i> Sunny Side.		McDowell's Mill, Lincoln, X-14.	
Loosahatchie, Shelby, 4 m N Bartlett, X-2, <i>mail</i> Bartlett.		McElroy, Van Buren, <i>mail</i> Sparkman.	
Lorenaton, Union, R-27.		McElwee, Roane, T-23, (Ry 12) <i>mail</i> Kingston.	
Loretto, Lawrence, Y-12, (Ry 35-f) ×	102	McEwen, Humphreys, S-11, (Ry 44-a) + × □.....	204
Lorraine, Rhea, U-22, (Ry 12).		McEwen's Spring, Williamson, 2 m N Franklin, T-14, <i>mail</i> Franklin.	
Lost Creek, Union, R-26.....	73	McFarland, McMinn, (Ry 37) × <i>mail</i> Kimbrough's Store.	
Lost Mountain, Greene, R-30.		McFerrin's Mills, Tipton, <i>mail</i> Garland.	
Loudon , Loudon, U-24, (Ry 17-a) * + × □.....	978		
Louella, Rhea, <i>mail</i> Roddy.			
Louisville, Blount, U-25, (Ry 37)....	215		
Lovejoy, Overton, S-21.			
Lovelace, Greene, Q-31.			
Loversleap, Marion, X-19, <i>mail</i> Tracy City.			
Lovina, Carroll, <i>mail</i> Milan.			
Lowie, Rutherford, <i>mail</i> Donnel's Chapel.			

Towns, etc.—continued.	Pop. '90.	Towns, etc.—continued.	Pop. '90.
McGee, Monroe.		Marble Bluff Landing, Loudon, <i>mail</i> Paint Rock.	
McGhee, Loudon, (Ry 37) × <i>mail</i> Friendsville.		Marble Hill, Moore, 3 m S E Lynchburgh, X-16, <i>mail</i> Awalt.	
McGhees, McMinn, W-23, (Ry 17-a) × <i>mail</i> Athens.		Marbleton, Unicoi, 8 m N E Erwin, S-32.	
McGill's Mills, McMinn, <i>mail</i> Rock Creek.		Marbut's, Giles, Z-12..... 42	
McHancy, Henderson, U-7.		Marcella Falls, Lawrence, X-12.	
McIlwain, Benton.		Marengo, Jackson, R-19.	
McKay, Polk, (Ry 37) × <i>mail</i> Ducktown.		Margaret, Hawkins, Q-31.	
McKea, Dickson.		Marion's Bluff, Perry, <i>mail</i> Cedar Creek Landing.	
McKenzie, Carroll, S-7, (Rys 35-c, 44-c) * × × 972		Marksville, Fayette, <i>mail</i> Somerville.	
McKinnon, Houston, R-10, (Ry 35-c).		Mark Twain, Lauderdale, <i>mail</i> Fulton.	
McLemoresville, Carroll, T-7.	151	Marlborough, Carroll, <i>mail</i> Hollow Rock..... 25	
McMillan, Knox, S-26, (Ry 17-a) + × × 128		Marlow, Anderson, 5 m S W Clinton, S-25.	
McMinnville, Warren, U-18, (Ry 44-c) * × × 1409		Marrowbone, Cheatham, R-13.	
McMurterville, Davidson, <i>mail</i> Donelson.		Marr's Landing, Lake, <i>mail</i> Darnall.	
McNairy, McNairy, X-7, (Ry 42) + × × 145		Marshall, Johnson, <i>mail</i> Shoun's Cross Roads.	
McPherson, Bradley, X-22.		Marshall's Perry, Grainger, 12 m E Rutledge, R-28.	
Macedonia, Carroll, <i>mail</i> McKenzie.		Martin, Weakley, R-6, (Rys 25-a, 44-a) * × × 1367	
Mack, Lauderdale, V-2.		Martin's Mills, Wayne, Y-10..... 200	
Macon, Fayette, Y-4..... 162		Marvin, Greene, R-30.	
Madison, Davidson, R-15, (Ry 35-a) + Δ 50		Marvin's Bluff, Perry, <i>mail</i> Perryville.	
Madisonville, Monroe, W-24, (Ry 37) * 419		Maryville, Blount, U-26, (Ry 29) * × × 1608	
Maddox, Hardin, 5 m S Savannah, X-9.		Mascot, Knox, S-26, (Ry 17-a).	
Madrid Bend, Lake, <i>mail</i> Darnall.		Mashbread, Franklin, <i>mail</i> Awalt.	
Mal, Cocke.		Mason, Tipton, W-4, (Ry 35-c) * × × 526	
Magellan, McMinn, W-23.		Mason Hall, Obion, 5 m W Kenton, O-5.	
Maggart, Smith, R-18.		Mason's Grove, Crockett, <i>mail</i> Gadsden.	
Maggie, Montgomery, <i>mail</i> Omar.		Massyville, Chester, X-7.	
Magness Mills, De Kalb, T-19..... 28		Matlock, Lincoln, 6 m N W Fayetteville, Y-15, <i>mail</i> Fayetteville.	
Magnolia, Houston, <i>mail</i> Stewart.		Matney, Johnson, P-34.	
Magnolia, Shelby, (Ry 26) <i>mail</i> Memphis.		Matuta, Washington, R-32.	
Mahone, Wilson, <i>mail</i> Watertown.		Maury City, Crockett, U-5..... 241	
Malesus, Madison, W-6, (Ry 25-a) ×		Maxville, Dyer, <i>mail</i> Newbern.	
Mallard, Maury.		Maxwell, Franklin, Y-17, (Ry 44-f) × × × 195	
Mallorys, Williamson, T-14, (Ry 35-a) × <i>mail</i> Brentwood.		Mayday, Washington, 6 m S W Jonesborough, R-32.	
Maloney, Meigs, W-22.		Mayella, Rutherford, T-16.	
Maltsberger, Greene, 3 m S Newmansville, R-31.		Mayfield, Jackson, R-19..... 28	
Maming's Landing, Stewart, <i>mail</i> Tobacco Port.		Maynardville, Union, R-26..... 178	
Mammoth Springs, Henry, <i>mail</i> Elkhorn.		Mayo, Knox, T-26.	
Mammy, Cumberland, T-22.		May Spring, Grainger, R-28..... 85	
Manchester, Coffee, W-17, (Ry 44-c) * × × 603		Meade, Van Buren, 5 m N Spencer, U-19.	
Mangum, Warren, U-18.		Meadow, Loudon, 3 m S Unita, U-25.	
Manire, Rutherford, <i>mail</i> Eagleville.		Meadow Brook, Washington, Q-31.	
Mank's Store, Washington, <i>mail</i> Nola Chucky.		Meadowfield, Hancock, Q-29..... 47	
Manlyville, Henry, R-9..... 54		Meadow View, Greene, <i>mail</i> Greeneville.	
Manquin's Landing, Hardin, <i>mail</i> Walnut Grove.		Meadowville, Macon, <i>mail</i> Hillsdale.	
Mansfield, Henry, S-8..... 26		Meagsville, Jackson, Q-19..... 39	
Mansfield Gap, Jefferson, <i>mail</i> Talbott.		Mecca, McMinn, X-24.	
Mapler's Furnace, Lawrence, <i>mail</i> Henryville.		Mechanicsville, Cannon, T-17..... 29	
Maple Creek, Carroll, T-8..... 50		Meclingsburgh, Knox, <i>mail</i> Asbury.	
Maples, Grainger, S-27.		Medina, Gibson, U-6, (Ry 25-a) × × × 221	
Maplewood, Davidson, R-15, (Ry 35-a) Δ		Medon, Madison, W-6, (Ry 25-a) × × × 184	
Marble Bluff, Loudon, <i>mail</i> Paint Rock.		Meek, Knox, 13 m E Knoxville, T-26, <i>mail</i> Mascot.	
		Meek City, Henry, <i>mail</i> Springville.	
		Meigs, Meigs, W-22.	

Towns, etc.—continued.	Pop. '90.	Towns, etc.—continued.	Pop. '90.
Mellville, Bledsoe, <i>mail</i> Orme's Store.		Minor Hill, Giles, Y-13..... 31	
Meltabarger, Union, R-26.		Mint, Blount, 10 m S W Maryville, U-26.	
Melville, Hamilton, X-21, (Ry 12) <i>mail</i> Daisy.		Mint, Stewart, 4 m N Cumberland R-11, <i>mail</i> Cumberland City.	
Melvin, Bledsoe, <i>mail</i> Orme's Store.		Mint Spring, Stewart, <i>mail</i> Stewart.	
Memphis, Shelby, Y-2, (Rys 17-a, 25-b, 26, 34, 35-c, 51-a, 59, 65,—Ark. 12, 18) * × × × 64586		Miranda, Overton, R-20.	
Mercer, Madison, W-5, (Ry 65).		Miser, Blount, U-25..... 23	
Mernassa, Maury, <i>mail</i> Kedron.		Missionridge, Hamilton, +3 m N E Chattanooga, Y-30, <i>mail</i> Sherman Heights.	
Merriman, Bledsoe, 5 m N W Pikeville, V-20, <i>mail</i> Glade Creek.		Mit, Johnson, Q-34, <i>mail</i> Grayson.	
Merritt, Giles, Y-13.		Mitchburgh, Hancock, Q-29.	
Messenger, Stewart, P-10.		Mitchell, Robertson, 2 m W Mitchellville, P-15..... 229	
Metcalf, Houston, R-11.		Mitchell's Mill, Washington, <i>mail</i> Brownsborough.	
Methodist, White, T-20.		Mitchellville, Sumner, P-15, (Ry 35-a) + Δ..... 258	
Michie, McNairy, Y-8.		Mitchellville Mills, Robertson, <i>mail</i> Mitchell.	
Mid Bridge, Giles, <i>mail</i> Elkton.		Mixie, Carroll, S-8.	
Middleburgh, Hardeman, Y-5, (Ry 25-a) × 24		Mobile and Ohio Junction, Madison, V-6, (Ry 25-a) × <i>mail</i> Jackson.	
Middle Creek, Sevier, U-27.		Mockeson, Lawrence, Y-12.	
Middle Fork, Henderson, W-S..... 42		Model, Stewart, P-10.	
Middleton, Rutherford, <i>mail</i> Foster-ville.		Moffat, Marion, <i>mail</i> Mont Eagle.	
Middleton, Hardeman, Y-6, (Rys 17-a, 22) * × × 279		Moffatt, Obion, R-5, (Ry 51-a, b) <i>mail</i> Rives.	
Midland, Rutherford, V-16.		Mohawk, Greene, R-29, (Ry 17-a) × □	
Midway, Greene, S-29, (Ry 17-a) + × × 90		Moh, Hawkins, Q-31.	
Midway, Maury, <i>mail</i> Mount Pleasant.		Molino, Lincoln, Y-15..... 148	
Miffin, Chester, V-7..... 78		Molke, Stewart, Q-9.	
Mill, Gibson, T-6, (Rys 25-a, 35-c) * × × 1896		Monitor, Decatur, 7 m N Decaturville, V-9, <i>mail</i> Bible Hill.	
Millburnton, Greene, 15 m N E Greeneville, S-30.		Monoville, Smith, R-18.	
Miles Cross Roads, Clay, Q-19.		Monroe, Overton, Q-21..... 103	
Millar Place, Lauderdale, <i>mail</i> Ashport.		Mont Eagle, Grundy, X-18, (Ry 44-z) * × 348	
Mill Bend, Hawkins, <i>mail</i> Burem's Store or New Hope.		Monterey, McNairy, <i>mail</i> Shilohville.	
Mill Brook, Washington, R-31.		Montezuma, Chester, X-7..... 79	
Mill Creek, Morgan, S-23.		Montgomery, Morgan, 2 m N W Wartburgh, S-23.	
Milledgeville, McNairy, X-8..... 90		Monticello, Hardin, <i>mail</i> Pyburn's Bluff.	
Miller, Rhea, <i>mail</i> Grandview.		Monticello, Putnam, <i>mail</i> Cookeville.	
Miller's, Washington, R-32, (Ry 17-a) × <i>mail</i> Jonesborough.		Montrose, Smith, <i>mail</i> Carthage or Difficult.	
Millersburgh, Rutherford, V-16..... 25		Montvale, Blount, V-26.	
Miller's Chapel, Dyer, <i>mail</i> Dyersburgh.		Montvale Springs, Blount, <i>mail</i> Yellow Sulphur.	
Miller's Cove, Blount, <i>mail</i> Gamble's Store.		Moodyville, Fentress, Q-21.	
Miller's Switch, Rhea, <i>mail</i> Sheffield.		Moon, Wayne, X-11.	
Millican, Sevier, 3 m N E Sevierville, U-27.		Moore's, Hickman, U-12, (Ry 44-h) × <i>mail</i> Centreville.	
Milligan, Carter, R-32, (Ry 18) × 94		Moore'sburgh, Hawkins, R-29..... 76	
Milligan College, Carter, (Ry 18) <i>mail</i> Milligan.		Moore's Hill, Henderson, V-8..... 102	
Millington, Shelby, X-2, (Ry 51-a) + × 104		Moore's Rest, Anderson, <i>mail</i> Twinville.	
Mill Point, Sullivan, P-32..... 83		Mooreville, Marshall, W-14..... 39	
Mills Gap, Hawkins, <i>mail</i> Lee Valley.		Morell's Mill, Sullivan, P-32.	
Mill Spring, Jefferson, S-28..... 35		Morlock, Greene.	
Millview, Williamson, <i>mail</i> Franklin.		Morelock's Store, Greene, <i>mail</i> Millburnton.	
Millville, Lincoln, Y-14..... 32		Morena, Weakley, R-6.	
Millwood, Shelby, <i>mail</i> Cuba.		Morey, Fayette, <i>mail</i> Oakland.	
Millwood, Washington, <i>mail</i> Telford.		Morgan, Henderson, U-8.	
Milton, Fayette, <i>mail</i> Taylor's Chapel.		Morgan Springs, Rhea, W-21.	
Milton, Rutherford, T-17..... 69		Morgan's Steam Mill, Henderson, <i>mail</i> Perryville.	
Mine Lick, Putnam, (Ry 48-a) × <i>mail</i> Double Springs.			
Mink Station, Obion, <i>mail</i> Harris.			
Minkton, Claiborne, Q-27.			
Minnowford, Giles, Y-13.			

Towns, etc.—continued.	Pop. '90.	Towns, etc.—continued.	Pop. '90.
Morganton, London, V-25.....	80	Mount Vernon Furnace, Montgomery, mail McAllister's Cross Roads.	
Morning Star, Washington, Q-31.		Mount View, Davidson, T-15, (Ry 44-a) × mail Antioch.	
Morning Sun, Shelby, mail Bartlett.		Mount Vista, Henry, Q-9.	
Morny, Davidson, R-14.		Mount Zion, Hickman, mail Pine Wood.	
Moro, Chester, 5 m N E Henderson, W-7, mail Henderson.		Mount Zion, Tipton, mail Atoka....	75
Morris Chapel, Hardin, X-8.....	50	Mouse Creek, McMinn, W-23, (Ry 17-a) × □.....	89
Morris Gap, Roane, 8 m S Kingston, U-24.		Mouse Tail, Perry, V-9.....	91
Morrison, Warren, V-18, (Ry 44-e) × □	40	Mouth Harper, Dickson, mail Bellsburgh.	
Morrison's Iron Works, Johnson, mail Laurel Blomery.		Mouth of Cross Creek, Stewart, mail Dover.	
Morristown, Hamblen, S-28, (Rys 17-a, c, 48) * † × □.....	2680	Mouth of Doe, Johnson, Q-34.	
Morrisville, Humphreys, mail Box.		Mouth of Eagle Creek, Overton, mail Eagle Creek.	
Morrowville, Campbell, mail Buckeye.		Mouth of Lewee, Meigs, mail Hester Mills.	
Mortimer, McMinn, W-24.		Mouth of Sandy, Henry, mail Paris Landing.....	31
Moscow, Fayette, Y-4, (Ry 17-d, e) * † × □.....	193	Mouth of Tellico, Monroe, mail Four Mile Branch.	
Mosley Ferry, Cheatham, mail Southside.		Mouth of Wolf, Clay, P-20.....	47
Mosheim, Greene, S-30, (Ry 17-a) × □	74	Mouth of Wolf River, Shelby, mail Memphis.	
Mosheim College, Greene, mail Mosheim.		Mowd, Maury, 5 m S E Santa Fe, U-13.	
Moss, Clay, P-19.		Muddy Creek, London, U-25.	
Mossy Creek, Jefferson, S-28, (Ry 17-a) * † × □.....	709	Mulberry, Lincoln, X-16.....	192
Mountain, Tipton, mail Covington.		Mulberry Gap, Hancock, P-29.....	70
Mountain City, Johnson, Q-34.....	194	Mulberry Plains, Stewart, mail To- bacco Port.	
Mountain Creek, Warren, mail Dibrell.		Mullins, Shelby, Y-2, (Ry 65).	
Mountain Junction, Hamilton, (Ry 8) mail Chattanooga.		Mulloy's, Robertson, Q-15.....	48
Mountainville, Monroe, V-25.....	32	Munch, Tipton, W-3.	
Mount Airy, Sequatchie, W-20.....	148	Munford, Tipton, W-2.	
Mount Carmel, Benton, mail Camden or Chaseville.		Murfreesborough, Rutherford, U-16, (Ry 44-a) * † × □.....	3638
Mount Carmel, Williamson, mail Bethesda		Murphy's Mills, Greene, mail Horse Creek.	
Mount Carmel, Wilson, mail Shop Spring.		Music, Cumberland.	
Mount Carmel Camp Grounds, Benton, mail Chaseville.		Myers, Greene, S-30.....	
Mount Comfort, Fayette, mail La Grange.		Mynatt, Knox, S-26.	
Mount Eagle Springs, Marion, mail Mont Eagle.		Naillon, Cocke, U-29.	
Mount Gilead, Cumberland, U-21.		Nameless, Jackson, R-19.	
Mount Holyoke, Henry, mail Como.		Nancy, Lewis, W-11.	
Mount Horeb, Jefferson, S-28 †		Nankipoo, Lauderdale, T-3.	
Mount Juliet, Wilson, S-15, (Ry 44-d) × □.....	44	Naola, Coffee, V-17.	
Mount Lebanon, Decatur, mail De- caturville.		Naomi, Hickman, T-13.	
Mount Moriah, Anderson, mail Custer.		Napier, Lawrence, mail Lawrenceburgh.	
Mount Moriah, Benton, mail Camden.		Napier, Lewis, W-11.	
Mount Olive, Obion, mail Fremont.		Napier's Furnace, Lawrence, mail Lawrenceburgh.	
Mount Olive Mills, Henry, mail Henry.		Nashville, Davidson, S-14, (Rys 35-a, 44-a, d) * † × □.....	76309
Mount Pelia, Weakley, R-6.....	70	Nashville, Florence & Sheffield Junc- tion, Maury, V-13, (Ry 35-a, f) mail Columbia.	
Mount Pisgah, Clay, mail Fox Spring.		Nast, Knox, T-26.	
Mount Pisgah, Lawrence, mail Mar- cella Falls.		National Cemetery, Shelby, (Ry 35-c) × mail Memphis.	
Mount Pleasant, Cheatham, mail Kingston Springs.		Natural Bridge, Hamilton, (Ry 8) mail Chattanooga.	
Mount Pleasant, Maury, W-13, (Ry 35-f) * † × □.....	596	Nave Hill, Union, R-27.....	30
Mount's Cross Roads, Jefferson, mail Piedmont.....	50		
Mount Sterling, DeKalb, 4 m S W Smithville, T-18.			
Mount Verd, McMinn, W-23.			
Mount Vernon, Monroe, W-24, (Ry 49)	64		
Mount Vernon, Montgomery, mail McAllister's Cross Roads.			

Towns, etc.—continued.	Pop. '90.	Towns, etc.—continued.	Pop. '90.
Navy Yard, Shelby, mail Memphis.		Newton, Cumberland, 9 m N Pike- ville, V-21.	
Neal, Fickett, P-21.		New York, Haywood, mail Browns- ville, V-21.	
Neapolis, Maury, mail Spring Hill.		New York, Montgomery, mail Wood's Valley.	
Near Yorkville, Gibson, mail Yorkville.		Nichols, Blount.	
Nebo, Gibson, S-5.		Nicojack, Marion, mail Shellmound.	
Nebraska, Hamblen, mail Valley Home.		Niles' Ferry, Monroe, mail Four Mile Branch.	
Nebraska, Lauderdale, mail Hale's Point.		Nina, Jefferson.	
Needmore, Coffee, mail Beech Grove.		Nine Mile, Bledsoe, V-21.	
Needmore, Montgomery, P-12, (Ry 35-b) mail Ringsold.		Nixon, Hardin, Y-8.	
Neely's, Madison, V-6.		Noah, Coffee, W-17.	
Neely's Bend, Davidson, mail Madison.		Noeion, Grainger, R-28.	
Neighbors' Landing, Hardin, mail Walnut Grove.		Nola Chucky, Washington, S-31.....	14
Nellie, Washington, Q-32.		Nolensville, Williamson, T-15 +.....	163
Nelson, Hardin, 3 m N Hamburgh, Y-8, mail Nixon.		Nolan's Mill, Montgomery, mail Palmyra.	
Nelson Hill, Wilson, mail Oak Point.	12	Nonaburgh, McMinn, W-24.	
Nemo, Morgan, S-23, (Ry 12).		Norms, Scott, R-24.	
Neptune, Cheatham, R-13.		Normandy, Bedford, W-16, (Ry 44-a) +.....	227
Nero, Madison.		Norman's Store, James, X-21.	
Netherlands, Overton, R-20.....	64	Norris' Creek, Lincoln, X-15.....	108
Netta, Perry, mail Dabbs.		North Chickamauga, Hamilton, mail Daisy.	
Nettle Carrier, Overton, Q-21.....	100	Northford, Decatur, U-9.	
Neverfall, Cumberland, T-21.		North Fork, Henry, Q-S.....	20
Nevits, Shelby, mail Bailey.		North Gibson, Gibson, mail Brad- ford or Gibson.	
New, Warren, U-18.		North Hamburgh, Grainger, mail Marshall's Ferry.	
Newark, White, S-20.....	97	North Springs, Jackson, Q-19.....	91
Newbern, Dyer, S-4, (Ry 51-a) * † × □	972	North's Station, Williamson, mail West Harpeth.	
New Boston, Smith, mail Gordons- ville or New Middleton.		Northville, Cumberland, T-22.	
New Boston, Henry, mail Cottage Grove.		Norwood, Madison, U-6.	
Newburgh, Dyer, mail Dyersburgh.		Notchy, Monroe, W-25.	
Newburgh, Lewis, W-12.....	27	Notime, Blount, 5 m E Marysville, U-26.	
New Cane Creek, Putnam, mail Burton.		Nough, Cocke.	
New Canton, Hawkins, Q-30.....	57	Number One, Sumner, 4 m S Galla- tin, R-16.	
New Castle, Hardeman, X-5.....	53	Nunley, Robertson, 3 m S E Green Brier, Q-14, mail Baker.	
Newcomb, Campbell, Q-25, (Ry 17-g) +.....	198	Nunley's Landing, Smith, mail Rid- dleton.	
New Era, Perry, W-9.....	20	Nunnely, Hickman, U-12, (Ry 44-h) * † × □	
New Flat Creek, Union, 6 m E May- nardville, R-26.....	28	Nut Bush, Haywood, V-4.....	67
New Hope, Hawkins, Q-30.		Nutt, Lewis, W-11.	
New Hope, Marshall, mail Talley.			
New Hope, Dickson, mail Wood's Valley.			
New Kent, Fayette, Y-4.			
New Knob Creek, Sevier, U-27.			
New Madrid Bend, Lake, mail Darnall.			
Newmansville, Greene, R-31.....	23		
New Market, Jefferson, S-27, (Ry 17-a) * † × □.....	302		
New Middleton, Smith, S-18 †.....	288		
Newport, Cocke, T-29, (Ry 17-c) * +.....	512		
New Prospect, Union, Q-26.			
New Providence, Montgomery, Q-11 †	328		
New River, Scott, Q-23, (Ry 12) † □.	126		
New River, Campbell, mail High House.			
New River Tunnel, Scott, mail Robbins.			
New Ruin, Carroll, mail Maple Creek.			
New Salem, Washington, mail Browns- borough.			
New Sedalia, Hancock, Q-28.			
Newsom's Station, Davidson, S-14, (Ry 44-a) ×.....	25		
Newsomville, Henderson, mail Centre Point.			

Oakdale, Campbell, mail Pine Mountain.	
Oakdale, Morgan, T-23, (Ry 12) † □ mail Hunnicutt.	
Oake's Mills, Union, mail Hurricane Branch.	
Oakfield, Madison, U-6, (Ry 25-a) × mail Jackson.	
Oak Grove, Jefferson, S-28.....	75
Oak Grove, Lauderdale, mail Henning.	
Oak Grove, Wilson, mail Baird's Mills.	
Oak Grove, Carter, mail Milligan.	
Oak Hill, Haywood, mail Keeling.	
Oak Hill, Overton, R-20.....	20

Towns, etc.—continued.	Pop. '90.	Towns, etc.—continued.	Pop. '90.
Oak Hill Seminary, Coffee, <i>mail Belmont</i> .		Orme's Store, Bledsoe, U-21.....	71
Oak Hills, Hamilton, (Ry 8) <i>mail Chattanooga</i> .		Orysa, Lauderdale, V-3.	
Oakland, Fayette, <i>mail Trigonia</i> .		Osborn, Henry, R-8.	
Oakland, Fayette, X-4, (Ry 65).....	162	Osborn, Johnson, Q-34.	
Oakley, Overton, Q-20.....	18	Osteln, Marshall, X-14.	
Oak Point, Wilson, S-16.		Otes, Hawkins, R-29, (Ry 17- <i>h</i>) ×	
Oak Ridge, Macon, <i>mail Willette</i> .		Othello, Roane, <i>mail Ethel</i> .	
Oak Springs, Roane, <i>mail Post Oak Springs</i> .		Ottinger, Cocke, S-29.	
Oakview, Decatur.		Otto, Pickett, Q-21.....	98
Oakville, Shelby, Y-2, (Ry 26) ×		Ottway, Greene, R-30.	
Oakwood, Montgomery, Q-11.....	26	Ovand, Sullivan.	
Oakwood, Weakley, <i>mail Gleeson Station</i> .		Overall, Rutherford, U-16.	
Oasis, Warren.		Overall's Store, Tipton, <i>mail Garland</i> .	
Oates Island, Marion, Y-20.		Overton, Shelby, <i>mail Raleigh</i> .	
Obey Hill, Overton, <i>mail Olympus</i> .		Overtons, Davidson, S-14, (Ry 35- <i>a</i>) ×	
Obion, Obion, R-5, (Ry 51- <i>a</i>) * + ×	367	× <i>mail Nashville</i> .	
O'Brien, James, + × <i>mail Ooltawah</i> .		Owen, Marion, (Ry 44- <i>c</i>) × <i>mail Sequatchie</i> .	
Ocoee, Polk, Y-23, (Ry 37).....	24	Owens, Williamson, 3 m S W Brentwood, T-14, <i>mail Brentwood</i> .	
O'Connors, White, 5 m N Sparta, T-20.		Owing's Mills, Roane, <i>mail Post Oak Springs</i> .	
Old Fellows Hall, Giles, X-14.		Ozias, De Kalb, 4 m N E Magness' Mills, T-18, <i>mail Magness' Mills</i> .	
Old Town, White, <i>mail Sparta</i> .			
Officer's Cove, White, <i>mail Sparta</i> .			
Ofutt, Anderson, S-25, (Ry 17- <i>g</i>) + ×			
Oglesby, Davidson.			
Ogden, Rhea, W-21.			
Ogdensville, Cocke, <i>mail Newport</i> .			
Ogle's Cross Roads, Sevier, U-28.			
Okolona, Carter, R-32.			
Okcote, Grainger, R-27.			
Old Fort, Polk, Y-22.			
Old Furnace, Sevier, <i>mail East Fork</i> .			
Old Hickory, Davidson.			
Old Town, Hardin, <i>mail Economy</i> .			
Old Town, Cocke, <i>mail Newport</i> .			
Oldtown, Claiborne, Q-27.....	38		
Olinton, Hickman, U-11.			
Olio, Van Buren, V-19.			
Oliver Hill, Hardin, X-9.			
Oliver's, Anderson, <i>mail Oliver Springs</i> .			
Oliver Springs, Anderson, S-24, (Ry 17- <i>i</i>) + ×.....	384		
Ollieville, White, T-20, <i>mail Fancher's Mills</i> .			
Olympus, Pickett, Q-21.			
Omar, Montgomery, 10 m E Clarksville, Q-12.			
Omega, Houston, R-11.			
Oneida, Scott, Q-24, (Ry 12) + ×.....	249		
Only, Hickman, U-11.			
Onward, White, U-19.			
Ooltawah, James, Y-21, (Ry 17- <i>a</i>) + ×	172		
Ooltawah Junction, James, (Ry 17- <i>a</i> , <i>f</i>) × <i>mail Ooltawah</i> .			
Open Lake, Lauderdale, <i>mail Ashport</i> .			
Opher, McMinn, V-23, <i>mail Mouse Creek</i> .			
Opossum, Hawkins, P-31.			
Ora, Bradley, Y-22.			
Oral, Roane, U-24.			
Orange Valley, Henry, <i>mail Conyersville</i> .			
Orchard Grove, Fentress, <i>mail Rugby</i> .			
Orchard Knob, Hamilton, 3 m E Chattanooga, Y-16.			
Oregon, Lincoln, Y-20.....	44		
Orgain's Cross Roads, Montgomery, Q-12.			
Orlinda, Robertson, P-15.			

Towns, etc.—continued.	Pop. '90.	Towns, etc.—continued.	Pop. '90.
Paris, Henry, R-8, (Rys 35- <i>c</i> , 54) * + ×.....	1789	Petway, Cheatham, R-13.	
Paris Landing, Henry, Q-9.....	28	Peyton's Creek, Smith, <i>mail Carthage</i> .	
Parker, Decatur, U-9.		Peytonville, Williamson, U-14.....	26
Parker, Lake, <i>mail Darnall</i> .		Phebe, Union, 5 m N W Rhodellia, R-26.	
Parkersburgh, Hardeman, <i>mail Bolivar</i> .		Phelan, Tipton, W-4.	
Parker's Store, Giles, <i>mail Campbellsville</i> .		Philadelphia, Loudon, V-24, (Ry 17- <i>a</i>) + ×.....	332
Park, Maury, W-14, (Ry 44- <i>g</i>) <i>mail Park's Station</i> .		Philadelphia Church, Washington, <i>mail Pilot Hill</i> .	
Park's Station, Maury, W-14, (Ry 44- <i>g</i>) ×		Philadelphia Depot, Loudon, <i>mail Philadelphia</i> .	
Parksville, Polk, Y-23.....	30	Phillips, Cocke, T-28.	
Parnick, Campbell, 4 m E Coal Creek, R-25, <i>mail Coal Creek</i> .		Phoenix, Trousdale, <i>mail Dixon's Springs</i> .	
Parrottsville, Cocke, T-29.....	100	Pickel's Landing, Roane, <i>mail D'Armed</i> .	
Parsons, Decatur, V-9, (Ry 65) <i>mail Partinville</i> .		Picketville, Gibson, <i>mail Gibson</i> .	
Partinville, Decatur, V-9.....	96	Pickwick, Hardin, Y-9.	
Partlow, Wilson, S-16.		Piedmont, Jefferson, T-28.	
Pate, Fayette, 5 m S W Somerville, X-4.		Pierce, Obion, Q-6, (Ry 51- <i>a</i>) × ×	29
Pates' Landing, Dyer, <i>mail Booth's Point</i>		× <i>mail Pierce Station</i> .	
Pate's Hill, Greene, S-29.		Pierce Station, Obion, Q-6, (Ry 51- <i>a</i>) ×	29
Patrick's Mills, Decatur, <i>mail Bible Hill</i> .		× <i>mail Pierce Station</i> .	
Patriot Landing, Perry, <i>mail Cedar Creek Landing</i> .		Pikeville, Bledsoe, V-21, (Ry 44- <i>c</i>).....	323
Patterson's, Rutherford, U-15.		Pilljerk, Tipton, <i>mail Garland</i> .	
Patterson Springs, Sevier, <i>mail Cosby</i> .		Pillowville, Weakley, S-7.	
Pattie's Gap, Roane, U-23.		Pilot Hill, Washington, S-31.	
Patton, Bledsoe, V-21.		Pilot Hill Seminary, Washington, <i>mail Pilot Hill</i> .	
Patton's Shore, Wilson, <i>mail Lebanon</i> .		Pilot Knob, Greene, R-30.	
Pattonville, Bledsoe, <i>mail Patton</i> .		Pilot Knob, Sumner, R-15, (Ry 35- <i>a</i>)	
Patty, Polk.		△ 2 m N E Saundersville, <i>mail Saundersville</i> .	
Paulk's, Hardin, X-9.		Pine Bluff, Warren, U-19.	
Paulk's Mill, Hardin, <i>mail Savannah</i> .		Pine Creek, Scott, <i>mail Winfield</i> .	
Paulett, Union, 6 m S W Maynardville, R-26.		Pine Fork, Putnam, 7 m S Bloomington, S-19.	
Paw Paw Ford, Roane, T-24.		Pinegar, DeKalb.	
Payton's Creek, Smith, <i>mail Riddleton</i> .		Pine Grove, McMinn, <i>mail Long's Mills or Athens</i> .	
Peach Grove, Greene, <i>mail Bird's Bridge</i> .		Pine Grove, Washington, <i>mail Nola Chucky</i> .	
Peacher's Mills, Montgomery, P-12..	22	Pine Hill, Lewis, <i>mail Hohenwald</i> .	
Peak, Anderson, <i>mail Clinton</i> .		Pine Knot, Campbell, <i>mail Pine Mountain</i> .	
Peanut, Cocke, T-30.		Pine Land, Meigs, W-22.....	35
Pea Point, Shelby, <i>mail Arlington</i> .		Pine Mountain, Campbell, Q-25.	
Pea Ridge, Montgomery, <i>mail St. Bethlehem</i> .		Pine Ridge, McMinn, <i>mail Fiketon</i> .	
Pearley, Shelby, X-2.		Pine Top, Hardeman, X-6.	
Pearson, Bledsoe, V-21.		Pine Wood, Hickman, T-11.....	268
Pearson, Hawkins, <i>mail Eidson</i> .		Piney, Loudon, V-24.	
Pedigo, Knox, S-26.		Piney Falls, Rhea, <i>mail Grand View</i> .	
Peel'd Chestnut, White, 12 m W Sparta, T-20.....	50	Piney Flats, Sullivan, Q-32 ×	172
Pegram, Cheatham, S-13, (Ry 44- <i>a</i>) ×		Piney Furnace, Dickson, <i>mail Tennessee City</i> .	
PeKin, Putnam, S-19.....	90	Pin Hook, Lawrence, <i>mail Appleton</i> .	
Pelham, Grundy, X-18.....	89	Pin Hook, Meigs, <i>mail Pinhook Landing</i> .	
Peltier, Sullivan, P-31.		Pinhook Landing, Meigs, V-22.....	100
People's Landing, Perry, <i>mail Cuba Landing</i> .		Pinkard, Rutherford, U-16.	
Perdue, Sumner, P-16.		Pinkney, Lawrence, Y-11, (Ry 35- <i>g</i>) +	
Perilla, White, U-20.		× Pinnacle, Cheatham, R-14.	
Pernelia, Pickett, Q-21.		Pinson, Madison, W-7, (Ry 43) + ×	229
Perry, Madison, (Ry 42) <i>mail Jackson</i> .		× <i>mail Pioneer, Campbell, (Ry 17-<i>g</i>) 9 m S E Huntsville, Q-23</i> .	
Perryville, Decatur, V-9, (Ry 65).....	156	Piperton, Fayette, Y-3.	
Persia, Hawkins, R-29, (Ry 17- <i>h</i>) ×	52	Pipkin, Henderson, W-8.	
Petersburgh, Lincoln, X-15, (Ry 44- <i>g</i>) + ×.....	381	Pipkin, Unicoi, 3 m N Limonite, S-32, <i>mail Rose Hill</i> .	
Peters' Landing, Perry, W-10.....	50		
Peters, Shelby, <i>mail Memphis</i> .			
Pettibone, Washington, R-31.			

Towns, etc.—continued.	Pop. '90.	Towns, etc.—continued.	Pop. '90.
Pisgah, Giles, Y-14	59	Porters, Henry, R-8, (Ry 35-c) × mail Paris.	
Pittsburgh Landing, Hardin, Y-8	78	Portersville, Tipton, mail Atoka.	
Pitt's Cross Roads, Bledsoe, W-21.		Portland, Sumner, P-15, (Ry 35-a) Δ ×	
Plant, Humphreys, T-10.		Port Royal, Maury, mail Kedron or Spring Hill.	
Plato, Carter, S-33.		Port Royal, Montgomery, 14 m E Clarksville, Q-12	51
Platton City, Morgan, mail Rugby.		Possible, Overton, S-20, mail Stand- ing Stone.	
Pleasant, Claiborne, Q-26.		Post Oak, Roane, mail Post Oak Springs.	
Pleasant Garden, Lawrence, mail Marcella Falls.		Post Oak Springs, Roane, U-23	25
Pleasant Grove, Bedford, mail Wisener.		Poteet, Overton, R-21	23
Pleasant Grove, Maury, W-14, (Ry 35-a) † × □ mail Culleoka.		Potter's Store, Warren, mail Dibrell.	
Pleasant Hill, Cumberland, T-21	25	Potts, Madison, mail Jackson.	
Pleasant Mound, Montgomery, Q-12.		Pottsdale, Greene, mail Limestone Springs.	
Pleasant Point, Lawrence, Y-12	23	Pouch Creek, Scott, mail Winfield.	
Pleasant Shade, Smith, R-18	153	Povo, Monroe, W-25.	
Pleasant Valley, Wayne, Y-10.		Powell, Lawrence, (Ry 35-f) mail Sharp.	
Pleasant View, Cheatham, Q-13 † ×	308	Powder Spring Gap, Grainger, R-27.	
Pleasantville, Hickman, V-11	52	Powder Springs, Grainger, (Ry 27) × mail Powder Spring Gap.	
Plummer's Chapel, Hardin, mail Savannah.		Powell's River, Campbell, R-26.	
Plum Point, Lauderdale, U-2	10	Powell's River, Claiborne, (Ry 27) mail Tazewell.	
Pocahontas, Coffee, mail Manches- ter or Summitville.		Powell's Station, Knox, T-25, (Ry 17-g) † × □	78
Pocahontas, Hardeman, Y-6, (Ry 17-d) † × □	197	Prairie Plains, Coffee, X-18	49
Podopholine, Anderson, S-24.		Prater, Cannon, U-17.	
Poes, Hamilton, mail Daisy.		President Island, Shelby, mail Memphis.	
Poe's Springs, Hamilton, mail Daisy.		Preston, Knox, S-26.	
Poe's Turnpike, Hamilton, mail Daisy.		Prestonville, Rhea, mail Eagle Furnace.	
Poeville, Hamilton, Z-20.		Price, White, T-20, (Ry 41-e) mail Sparta.	
Point Low, Tipton, mail Corona.		Priest, Williamson, mail Rock Hill.	
Point Park, Hamilton, (Ry 8) mail Chattanooga.		Prigmore, McMinn, V-23.	
Point Pleasant, Decatur, W-9.		Prima's Springs, Hickman, mail Williamsport.	
Pokeberry, Sevier, U-25.		Princeton Junction, Montgomery, Q-12, (Ry 35-c,e) × mail Clarksville.	
Polk's, Maury, mail Columbia.		Profit, Carroll, S-8.	
Polk's Station, Obion, R-4, (Ry 51-a) ×		Prosise, Anderson, 10 m W Clinton, S-25.	
Pollard, White, 3 m S Darkey Springs, U-19.		Prospect, McMinn, 11 m S E Athens, W-23, mail Mecca.	
Pomona, Cumberland, T-21.		Prospect Station, Giles, Y-14, (Ry 35-a) † × □	176
Pomona, Dickson, T-12, (Ry 44-h) × mail Dickson.		Protemus, Obion, Q-4.	
Pond, Dickson, S-12, (Ry 44-a) × mail Dickson.		Providence, James, Y-22.	
Pond Creek, Cheatham, mail Deep Spring.		Providence, Madison, mail Hatchie.	
Pond Creek Landing, Loudon, mail Paint Rock.		Pruitton, Campbell, mail Newcomb.	
Pondville, Sumner, P-16.		Pryor, Marion, mail Imman.	
Ponyville, Wilson, mail Baird's Mills.		Pughville, Carroll, mail Cedar Grove.	
Poor Hill, Sullivan, mail Holston Valley.		Pulaski, Giles, X-13, (Ry 35-a) * † × □	3000
Poor Valley, Hawkins, mail Lee Valley.		Pullum, Hawkins, Q-31.	
Pope, Perry, V-9.		Puncheon, Grainger, mail Rutledge.	
Pope's Camp Ground, Maury, mail Spring Hill.		Puncheon Camp, Bedford, mail Beech Grove.	
Pope's Camp Ground, Williamson, mail Thompson's Station.		Punkton, Cocke, 12 m S E Newport, T-29, mail Del Rio.	
Poplar Creek, Anderson, mail Oliver Springs.		Purdy, McNairy, Y-7 * † × □	257
Poplar Grove, Gibson, mail Brazil.		Puryear, Henry, Q-8, (Ry 54) mail Conyersville.	
Poplar Spring, Henderson, U-9.		Push, Hawkins, mail Blevins.	
Poplar Spring Furnace, Montgomery, mail Bald Hornet.		Putt, Claiborne, Q-27.	
Poplar Springs, Marion, mail Mont Eagle.		Pyburn's Bluff, Hardin, Y-9.	
Poplar Top, Maury, mail Spring Hill.			
Poplin's Cross Roads, Bedford, V-15	121		
Porterfield, Cannon, U-17.			

Towns, etc.—continued.	Pop. '90.	Towns, etc.—continued.	Pop. '90.
Pyllont's Springs, Franklin, mail Tullahoma.		Reelfoot Lake, Obion, mail Union City.	
		Regret, McMinn, V-23.	
		Rein, Haywood, V-5.	
		Reliance, Polk, Y-23, (Ry 37).	
		Renegar, Lincoln, Y-15.	
		Renfrow's Station, Lincoln, mail Howell.	
		Rest, Montgomery, Q-12, mail Palmyra.	
		Retro, Hamilton, X-21, (Ry 12) □	
		Reuben, Lincoln, 4 m W Boonshill, X-14, mail McDowell Mills.	
		Reverie, Tipton, W-1.	
		Rex, Montgomery, mail Ross View.	
		Reynolds, Giles, X-13, (Ry 35-a) × mail Buford's.	
		Reynolds, Hawkins, × mail Persia.	
		Rhea, Rhea, V-22, mail Rhea Springs.	
		Rhea Springs, Rhea, see Rhea, V-22 † 132	
		Rhea's Forge, Johnson, 4 m S E Mountain City, Q-34.	
		Rhea's Store, Monroe, mail Hope- well Springs.	
		Rheatown, Greene, R-31	138
		Rheaville, Rhea, mail Spring City.	
		Rhodelia, Union, R-26.	
		Rialto, Tipton, V-3, (Ry 51-a) ×	
		Riceville, McMinn, W-23, (Ry 17-a) † × □	314
		Richardsons, Montgomery, mail Clarks- ville.	
		Richardson's Creek, Hancock, mail Black Water.	
		Richardson's Landing, Tipton, V-1.	
		Rich Creek, Marshall, V-15.	
		Richison's Cove, Sevier, U-28.	
		Richland, Grainger, mail Y Z.	
		Richland, Knox.	
		Richland Station, Sumner, mail Port- land.	
		Richmond, Bedford, mail Branch- ville.	
		Riddleton, Smith, R-17 †	108
		Ridgedale, Hamilton, Z-21 †	
		Ridgely, Lake, R-4.	
		Ridge Post, Davidson, R-14	25
		Ridgetop, Robertson, R-14, (Ry 35-b) × mail Chancy.	
		Ridgeville, Moore, X-16.	
		Riggins, Houston, 20 m S W Clarks- ville, Q-13.	
		Rinehart, Henry, 7 m W Paris, R-8, mail Cottage Grove.	
		Ring, Marshall, mail Caney Spring.	
		Ringgold, Montgomery, 6 m N W Clarksville, Q-13	54
		Rio, Chester, mail Centre Point. * † × □	1087
		Rip Shin, Carter, R-33.	
		Rise Mills, Perry, mail Linden.	
		Rita, Knox.	
		Ritchie, Claiborne, Q-27.	
		River Bend, Jefferson, mail New Market.	
		Riverdale, Knox, 9 m E Knoxville, T-26.	
		River Hill, White, U-20	40
		Riverside, Campbell, mail Long Hollow.	
		Qualls, Overton, R-21.	
		Quarryville, Hawkins, mail Moores- burgh.	
		Quarter Claiborne, Q-28.	
		Quebeck, White, U-19.	
		Queen, McMinn, 9 m E Athens, W-23, mail Athens.	
		Queensburgh, McMinn, mail Athens.	
		Quincy, Gibson, mail Alamo.	
		Quitto, Tipton, W-2.	
		Quiz, Jackson, R-19.	
		Raccoon Valley, Union, R-26.	
		Race Track, Shelby, (Ry 17-d) mail Memphis.	
		Raders, Greene, S-30, (Ry 17-a) × mail Greeneville.	
		Rafter, Monroe, W-25.	
		Raht, Bradley, X-22.	
		Raleigh, Shelby, X-2 †	55
		Rally Hill, Maury, V-14.	
		Ralston, Weakley, R-6, (Ry 44-a) mail Ralston's Station.	
		Ralston's Station, Weakley, R-6, (Ry 44-a) × □	53
		Ramer, McNairy, Y-7, (Ry 42) † × □	100
		Ramsey, Shelby, 4 m N W Wood- stock, X-2.	
		Randolph, Tipton, V-2	104
		Rankin's, Cocke, (Ry 17-c) × mail Rankin's Depot.	
		Rankin's Depot, Cocke, S-29, (Ry 17-c) × □	98
		Rasar, Blount, 8 m N Chilhowee, V-26.	
		Ratcliffs, Williamson, mail Franklin.	
		Rathburn, Hamilton, X-21, (Rys 12, 61) † □ mail Soddy.	
		Raworth Landing, Dickson, mail Southside.	
		Ray, Bedford, mail Tullahoma.	
		Ray, Coffee, W-18, mail Viola.	
		Readyville, Rutherford, U-16	100
		Reagan, Henderson, W-8.	
		Reagans, McMinn, W-23, (Ry 17-a) × mail Sweet Water.	
		Rebecca, Franklin, Y-17.	
		Red Bank, Hamilton, Y-20.	
		Red Bolling Springs, Macon, P-18	150
		Reddick, Sumner, 5 m N Bethpage, Q-16.	
		Redell, Giles, X-14.	
		Red Hill, Grainger, 4 m N Rut- ledge, R-27.	
		Redmond, Scott, mail Glenmary.	
		Reed's Store, Williamson, U-15.	
		Reedy Creek, Sullivan, mail Arcadia.	
		Reelfoot, Lake, R-3	82

Towns, etc.—continued.	Pop. '90.
Riverside, Monroe, <i>mail</i> Four Mile Branch or Morganton.	
River Side, Cocke, <i>mail</i> Wolf Creek.	
River Station, Maury, <i>mail</i> Godwin.	
Rives, Obion, R-5, (Rys 42, 51-a) × □	247
Roan Mountain, Carter, R-33, (Ry 18) ×	120
Roan Mountain Hotel, Carter, <i>mail</i> Burbank.	
Roaring, Greene.	
Robbins, Scott, R-23, (Rys 12, 31) * + □	156
Robbins' Funnell, Scott, <i>mail</i> Robbins.	
Robbinsville, Scott, <i>mail</i> Robbins.	
Robbville, Roane, <i>mail</i> Glen Alice.	
Roberson Fork, Marshall, W-14.....	112
Roberson's Cross Roads, Bledsoe, <i>mail</i> Sequachee College.	
Robertsville, Anderson, T-35.....	25
Robertson's Store, Crockett, <i>mail</i> Crockett Mills.	
Robertsonville, Crockett, <i>mail</i> Crockett Mill.	
Roberts' Store, Carroll, <i>mail</i> Cedar Grove.	
Rockbridge, Sumner.	
Rock City, Smith, <i>mail</i> Rome.	
Rock Creek, Hamilton, <i>mail</i> Sale Creek.	
Rock Creek, McMinn, W-23.	
Rockdale, Maury, + 4 m S W Mount Pleasant, W-13.	
Rockdale Furnace, Maury, (Ry 25-f) <i>mail</i> Rockdale.	
Rockford, Blount, U-26, (Ry 29)	101
Rock Hill, Williamson, U-14.	
Rock House, White, T-20, (Ry 44-e) <i>mail</i> Bon Air Coal Mines.	
Rock Island, Warren, U-19, (Ry 44-e) × □	
Rockland, Sumner, <i>mail</i> Hendersonville.	
Rock Port, Humphreys, <i>mail</i> Hustburgh.	
Rockport, Benton, <i>mail</i> Coxburgh.	
Rockport Landing, Benton, <i>mail</i> Chaserville.	
Rock Spring, Maury, <i>mail</i> Columbia.	
Rockvale, Rutherford, U-15.	
Rockwood, Roane, U-23, (Rys 12, 56) * + △ □.....	1011
Rocktown, Clay, Q-19, <i>mail</i> Celina.	
Rocky Fork, Rutherford, T-15.	
Rocky Knoll, Wayne, W-10.	
Rocky Mount, Sullivan, <i>mail</i> Piney Flats.	
Rocky River, Van Buren, U-19.	
Roddy, Rhea, U-22, (Ry 12) +	
Rodelm, Knox, U-25.	
Rodemer, Hickman, T-12, (Ry 44-h) <i>mail</i> Lyle.	
Rodes, Fentress, 8 m N Jamestown, R-32.	
Ro Ellen, Dyer, T-4.	
Roena, Decatur, U-9, <i>mail</i> Spellings.	
Rogana, Sumner, Q-16, (Rys 10, 41) ×	
Rogers Crossing, Hamilton, (Ry 8) <i>mail</i> Chattanooga.	
Rogersville, Hawkins, Q-29, (Ry 17-h) * + × □.....	1196
Rogersville Junction, Hawkins, R-29, (Ry 17-a, h) × × □ <i>mail</i> Bull's Gap.	

Towns, etc.—continued.	Pop. '90.
Rolling Mills, Stewart, <i>mail</i> Dover.	
Rollins, Madison, U-7.	
Rome, Smith, R-17 +.....	310
Romeo, Greene, R-30.....	58
Ropertson, Lincoln, Y-14.	
Rosberry, Knox, <i>mail</i> Skagston.	
Rose Creek, McNairy, Y-7.	
Rosedale, Davidson, <i>mail</i> Una.....	15
Ross Avenue, Hamilton, (Ry 8) <i>mail</i> Chattanooga.	
Rose Hill, Montgomery, <i>mail</i> New Providence.	
Rose Hill, Nicol, R-32.	
Rose Mill, Bledsoe, <i>mail</i> Pikeville.	
Rosville, Bedford, <i>mail</i> Normandy.	
Roslin, Fentress, R-22.	
Ross, Anderson, <i>mail</i> Coal Creek.	
Ross, Scott, <i>mail</i> Winfield.	
Rosser, Carroll, T-8, (Ry 44-a) × <i>mail</i> Hollow Rock.	
Ross Landing, Stewart, <i>mail</i> Tobacco Port.	
Ross View, Montgomery, P-13.....	54
Rossville, Fayette, Y-4, (Ry 17-d) × □	167
Rotherwood, Hawkins, P-31.....	123
Rough and Ready Furnace, Stewart, <i>mail</i> Bald Hornet.	
Rough Point, Jackson, P-19.....	20
Round Lick Church, Wilson, <i>mail</i> Watertown.	
Round Top, Wilson, T-17.	
Rover, Bedford, V-16.	
Rowell, Lincoln, 5 m S Molino, Y-15.	
Rowland, Warren, U-19, (Ry 44-e) ×	
Roxie, Carroll, S-8.	
Rucker, Rutherford, U-16, (Ry 44-a).	
Rudolph, Haywood, U-4.	
Rufus, Bradley, 5 m S W Conasauga, Y-23, <i>mail</i> Cleo.	
Rugby, Morgan, R-23 * +.....	132
Rugby Road, Scott, R-23, (Ry 12) + □ <i>mail</i> Robbins.	
Rule, Union, R-26.	
Rural Hill, Wilson, S-15.	
Rural Vale, Monroe, X-24.	
Russell, Roane, <i>mail</i> Oliver Springs.	
Russell, Rutherford, <i>mail</i> Murfreesborough.	
Russell Creek, Sullivan, <i>mail</i> Hilton's.	
Russellville, Hamblen, R-29, (Ry 17-a) × □.....	209
Ruth, Hardin.	
Rutherford, Gibson, S-5, (Ry 42) * + × □	547
Ruthon, Sullivan, P-35.	
Rutledge, Grainger, R-27, (Ry 43) 201	
Rymer, Polk, Y-23.	
Sac, Sullivan, 3 m S W Blountville, Q-32.	
Sadler's, Robertson, (Ry 35-b) × □ <i>mail</i> Sadlersville.	
Sadlersville, Robertson, P-13, (Ry 35-b) ×	113
Safe Lock, Dyer, 4 m N Friendship, T-4, <i>mail</i> Stokes.	

Towns, etc.—continued.	Pop. '90.
Safford, Henderson, U-8.	
Safley, Warren, V-18.	
Sagefield, Morgan, <i>mail</i> Kismet.	
Sailor's Rest, Montgomery, Q-11, (Ry 35-c) ×	
Sale Creek, Hamilton, X-21, (Ry 12) + 99	
Salem, Cocke, T-29.	
Salem, Rutherford, <i>mail</i> Rockvale.	
Salem, Franklin, <i>mail</i> Maxwell.	
Salem College, Stewart, <i>mail</i> Tobacco Port.	
Saline Furnace, Stewart, <i>mail</i> Tobacco Port.	
Salsbury, Wilson, <i>mail</i> Tucker's Cross Roads.	
Saltito, Hardin, W-9 +.....	297
Salt Lick, Macon, P-18.	
Saltpetre Cave, Stewart, <i>mail</i> Tobacco Port.	
Salt Wells, White, <i>mail</i> Sparta.	
Samburg, Obion.	
Sam's Creek, Cheatham, <i>mail</i> Deep Spring.	
Sam's Creek Spring, Cheatham, <i>mail</i> Deep Spring.	
Sammy Point, Davidson, <i>mail</i> Goodlettsville.	
Sample, Hamblen, 4 m S Mooresburgh, R-29, <i>mail</i> Three Springs.	
Sampson, Bledsoe, V-20.	
Samuel, Sullivan, 4 m S Edgeworth, P-32.	
Sander's Store, Maury, <i>mail</i> Kedron.	
Sandlick, Claiborne, R-27.	
Sandy Hardeman, X-5.	
Sandy Hill, Henry, <i>mail</i> Manlyville.	
Sandy Hook, Maury, W-13, (Ry 35-f) × □ <i>mail</i> Terry.	
Sandy Ridge, Jefferson, 5 m S Dandridge, T-28.	
Sanford, McMinn, (Ry 17-a) + × <i>mail</i> Sanfordville.	
Sanfordville, McMinn, X-23, (Ry 17-a) ×	
Sango, Montgomery, Q-12.	
Santa Fe, Maury, U-13 +.....	166
Saratoga, Bledsoe, 10 m N Pikeville, V-20, <i>mail</i> Pearson.	
Saratoga Springs, Bledsoe, <i>mail</i> Pikeville.	
Sarcoxie, McMinn, 5 m N W Sweet Water, V-24, <i>mail</i> Sweetwater.	
Sardis, Henderson, W-8.....	106
Sardis, Fayette, <i>mail</i> New Castle.	
Saulsberry, Hardeman, Y-5, (Ry 17-d) * + × □.....	391
Saundersville, Sumner, R-15, (Ry 35-a) + ×.....	76
Savannah, Hardin, X-9 * +.....	1006
Savannah Farm, Polk, (Ry 37) <i>mail</i> Cog Hill.	
Saw Dust Valley, Maury, V-13.....	49
Saw Mill, Lewis, <i>mail</i> Hohenwald.	
Sawyers, Hamilton.	
Scandlyn's, Anderson, T-24, (Ry 17-e) × <i>mail</i> Oliver Springs.	
Scarborough, Anderson, T-25.....	117
Scarborough's Mills, Cumberland, <i>mail</i> Winesap.	
Scatterville, Weakley, <i>mail</i> Greenfield.	
Schade, Lawrence.	
Schofield, Bledsoe, V-20.	
Schultz, Hamilton, (Ry 8) <i>mail</i> Chattanooga.	
Scivally, Moore, Y-16.	
Scotland, Shelby, <i>mail</i> Memphis.	
Scott's Hill, Henderson, W-8.....	200
Scott's Mill, Maury, <i>mail</i> Mount Pleasant.	
Seals, Bledsoe, V-21.	
Seaton, Blount, U-36.	
Second, Wayne, 6 m S E Gillise's Mills, Y-9, <i>mail</i> Martin's Mills.	
Sedgemoor, Scott, R-23, <i>mail</i> Rugby.	
Seg, Montgomery, 5 m N E Dotsonville, Q-11.	
Selby, Putnam, R-20.	
Selmer, McNairy, Y-7.	
Sequachee, Marion, Y-20, (Ry 44-k).	
Sequachee College, Bledsoe, W-20.	
Sequatchie, Marion, Y-20, (Ry 44-k) × <i>mail</i> Sequachee.	
Servilla, Polk, X-24.	
Seven, Lawrence, X-12.	
Seven Island, Roane, <i>mail</i> Paint Rock.	
Seven Islands, Knox, <i>mail</i> Gap Creek.	
Sevierville, Sevier, U-27 *.....	421
Sewanee, Franklin, Y-18, (Ry 44-i) * + ×.....	428
Sewee, Meigs, V-23.....	62
Shackle Island, Sumner, <i>mail</i> Worsham.	
Shady, Johnson, P-34.	
Shady Grove, Jefferson, T-28.	
Shady Grove, Carroll, <i>mail</i> Milan.	
Shady Grove, White, <i>mail</i> Darkey Springs.	
Shady Grove Camp Ground, Jefferson, <i>mail</i> Shady Grove.	
Shady Grove Mill, Dickson, <i>mail</i> Woods Valley.	
Shady Hill, Henderson, V-8.....	50
Shady Valley, Johnson, <i>mail</i> Shady.	
Shandy, Hardeman, X-6, (Ry 25-a) × <i>mail</i> Bolivar.	
Shanghai, Hardin, <i>mail</i> Pyburn's Bluff.	
Shannon's Store, Rutherford, <i>mail</i> Millersburgh.	
Shapards, Haywood, <i>mail</i> Stanton Depot.	
Sharon, Weakley, R-6, (Ry 25-a) + × □.....	562
Sharp, Lawrence, Z-11, (Ry 45-a).	
Sharp's Chapel, Union, R-26.	
Sharpeville, Rutherford, 4 m N E Murfreesborough, U-16.	
Shaw, Williamson, U-13.	
Shead's Mill, Rutherford, <i>mail</i> Rockvale.	
Sheffield, Rhea, V-22, (Ry 12).....	24
Shelby Camp Ground, Stewart, <i>mail</i> Tobacco Port.	
Shelby Depot, Shelby, <i>mail</i> Brunswick.	
Shelby Springs, Stewart, <i>mail</i> Tobacco Port.	
Shelbyville, Bedford, W-16, (Ry 44-b) * + × □.....	1898
Shell Creek, Carter, S-34, (Ry 18) ×	
Shellmound, Marion, Z-19, (Ry 44-a) + × □.....	73
Shell's Cross Roads, Sullivan, <i>mail</i> Piney Flats.	

Towns, etc.—continued.	Pop. '90.
Shellsford, Warren, V-18.	
Shelton's Ford, Grainger, R-27.	25
Shenwell's Landing, Stewart, <i>mail</i> Bumpus Mills of Tobacco Port.	
Shepard, Haywood, W-4, (Ry 35-c) × <i>mail</i> Stanton Depot.	
Sherman Heights, Hamilton, Y-21, (Rys 7, 17-a) †	
Sherman's Mill, Henderson, <i>mail</i> Safford.	
Sherrens, Cheatham, <i>mail</i> Ashland City.	
Sherwood, Franklin, Y-18, (Ry 44-a) † × □	256
Shiloh, Montgomery, 7 m S Corban- dale, Q-11.	47
Shiloh Church, Sevier, T-27.	
Shilohville, Hardin, Y-8.	
Shingle, White, S-20.	
Shipp's Landing, Humphreys, T-10, <i>mail</i> Cuba Landing	25
Shirleyton, Marion, X-20, (Ry 44-c) × Shoffner, Obion, <i>mail</i> Union City.	
Shoo Fly, Montgomery, <i>mail</i> Dotsonville.	
Shooks, Knox, 7 m S E Knoxville, T-26.	
Shore Spring, Wilson, S-17, (Ry 48-a) × 112	
Shore, Giles, Y-13.	
Shortburgh, Hancock, O-29.	
Short Mountain, Cannon, U-18	22
Shorts, Rutherford.	
Shoun's Cross Roads, Johnson, Q-34	41
Shrader, Sevier, T-28.	
Shuck's Store, Monroe, <i>mail</i> Hope- well Springs.	
Shults, Sevier, U-28.	
Sibley, Hardin, X-9.	
Sideview, Sumner.	
Silers, Hardeman, X-6.	
Sill, Union, R-26.	
Silver Creek, Marshall, W-14, (Ry 41-g) × □	50
Silver Lake, Johnson, P-34.	
Silver Point, Putnam, S-19, (Ry 48-a) ×	
Silver Spray, McMinn, <i>mail</i> Decatur.	
Silver Spring, Wilson, S-16.	
Silver Spring Station, Wilson, S-16, (Ry 44-d) † × □ <i>mail</i> Beckwith.	76
Simcoe, Union, R-27.	
Simmons' Bluff, Wilson, T-16.	48
Simpson's Mills, White, U-20.	90
Sims, Wayne, Y-10.	
Sim's Landing, Overton, <i>mail</i> Byrds- town.	
Singleton, Bedford, W-16.	
Sink, Monroe, W-24.	
Sinking Cane, Overton, <i>mail</i> Beaver Hill.	
Sinking Creek, Carter, <i>mail</i> Johnson City.	
Sinking Spring, Sevier, T-27.	
Sirenburgh, Greene, T-30.	
Sivley, Hamilton, 5 m N E Chatta- nooga, Y-20, <i>mail</i> Harrison.	
Sixty-Four, Hardeman, Y-6, (Ry 17-a) × <i>mail</i> U Bet.	
Skaggs, Knox, S-26.	
Skelton's Store, Dickson, <i>mail</i> Dan- ielsville.	
Skene, Morgan, R-23.	
Skull Bone, Scott, 11 m S E Hunts- ville, Q-23, <i>mail</i> Norma.	
Slabtown, Cocke, <i>mail</i> Del Rio.	

Towns, etc.—continued.	Pop. '90.
Slatemoor, Greene, R-30.	
Slaughter, Sullivan, 3 m N Meadow Brook, Q-31.	
Slide, Hawkins, Q-30.	
Sligo, DeKalb, <i>mail</i> Smithville.	
Sloten, Washington, 3 m S Jones- borough, R-32, <i>mail</i> Telford.	
Smallman, Cannon, <i>mail</i> Gassaway.	
Smallman, DeKalb, T-18.	141
Smartt, Warren, V-18, (Ry 44-e) × □	
Smiley, Hawkins, <i>mail</i> Lee Valley.	
Smithburgh, Campbell, <i>mail</i> Jellico.	
Smithland, Lincoln, Y-16.	
Smith's Cross Roads, Meigs, <i>mail</i> Pinhook Landing.	
Smith's Ferry, Rhea, <i>mail</i> Carp.	
Smith's Fork, Hardin, X-9.	
Smith's Station, Franklin, <i>mail</i> Beans Creek.	
Smithville, DeKalb, T-18 * †	579
Smithwood, Knox, 7 m N W Knox- ville, T-26.	
Smoky, Scott, <i>mail</i> High House.	
Smyrna, Rutherford, T-16, (Ry 44-a) † × □	201
Smyrna, Maury, <i>mail</i> Lasea.	
Snail-lope, Humphreys, 5 m N Wa- verly, S-10, <i>mail</i> Woolworth.	
Snake, Hardin, <i>mail</i> Savannah.	
Sneedville, Hancock, Q-29.	157
Snell, Rutherford, U-15.	
Snider, Stewart, P-10.	
Snoddy's Store, Smith, <i>mail</i> Rome.	
Snoberly, Knox, S-26.	
Snow Creek, Smith, <i>mail</i> Elmwood.	
Snow Hill, James, Y-21.	31
Soddy, Hamilton, X-21.	122
Soddy Creek Soddy Mines, Hamil- ton, <i>mail</i> Soddy.	
Soddy Landing, Hamilton, X-21, (Ry 61) <i>mail</i> Soddy.	
Solitude, Hawkins, Q-31.	
Solon, White, U-20.	
Solsburg, Wilson, <i>mail</i> Watertown.	
Somerville, Fayette, X-4, (Rys 17-e, 65) * † × □	1171
Sopha, Van Buren, V-19.	
Sorby, Wayne, X-10.	
Southall, Williamson, T-14.	
South Berlin, Marshall, W-14, (Ry 44-g) ×	27
South Drake Creek, Sumner, R-15, (Ry 35-a) Δ <i>mail</i> Hendersonville.	
South Gibson, Gibson, <i>mail</i> Hum- boldt or Gibson.	
South Harpeth, Williamson, T-13.	
South Nashville, Davidson, (Ry 35-a) × <i>mail</i> Nashville.	
South Pittsburgh, Marion, Y-18, (Ry 44-c) * † × □	3238
Southport, Maury, W-13.	25
South Reelfoot, Obion, <i>mail</i> Clayton.	
South Reelfoot Creek, Obion, <i>mail</i> Clayton.	
South Rockford, Blount, U-26, (Ry 29) ×	
Southside, Montgomery, Q-12.	
South Tunnel, Sumner, Q-16, (Ry 35-a) Δ	50
South Wautauga, Carter.	

Towns, etc.—continued.	Pop. '90.
Sowell's Mills, Obion, <i>mail</i> Clayton.	
Sowell's Mills, Maury, <i>mail</i> Columbia.	
Spain, Henderson, U-7.	
Sparkman, Van Buren, U-19.	
Sparta, White, T-20, (Ry 44-e) * † × □	827
Speed, Clay, Q-20.	
Speedwell, Claiborne, Q-26.	79
Spelling, Henderson, U-8.	
Spencer, Van Buren, U-19 *	217
Spencer's Mill, Dickson, T-12.	71
Spence's Post Office, Henderson, <i>mail</i> Lexington.	
Spenceville, Dyer, <i>mail</i> Dyersburgh.	
Spiceland's Landing, Stewart, <i>mail</i> Tobacco Port.	
Spike Anderson, 5 m N W Fairview, S-25, <i>mail</i> Frost.	
Spivey, Clay, P-18.	
Spondulix, Dyer, <i>mail</i> Hale's Point.	
Spring City, Rhea, V-22, (Rys 12, 63) * † Δ □	890
Spring Creek, Madison, U-7.	117
Spring Creek Mills, Henry, <i>mail</i> Henry.	
Spring Creek, Wilson, S-16, (Ry 48-a) × <i>mail</i> Lebanon.	
Spring Dale, Claiborne, Q-28.	116
Spring Dale, Shelby, (Ry 35-c) × <i>mail</i> Memphis.	
Springers, Lawrence, Y-12, (Ry 35-f) × <i>mail</i> Loretto.	
Springfield, Robertson, Q-14, (Ry 35-b) * † × □	1407
Spring Grove, Knox, <i>mail</i> Powell's Station.	
Spring Hill, Davidson, <i>mail</i> Madison.	
Spring Hill, Maury, U-14 * †	369
Spring Hill Academy, Henry, Q-8.	49
Spring House, Grainger, 7 m S W Rutledge, R-28	23
Spring Mills, White, <i>mail</i> Sparta.	
Spring Place, Marshall, <i>mail</i> Cornersville.	
Spring Place, Davidson, <i>mail</i> Donelson.	
Spring Place, Knox, <i>mail</i> Powell's Station	
Spring Place Mills, Knox, <i>mail</i> Powell's Station.	
Springtown, Polk, <i>mail</i> Cog Hill.	
Springvale, Hamblen, S-29.	
Springville, Henry, R-9, (Ry 35-c) × □	98
Sprowles, Claiborne, P-27.	
Spurrier, Pickett, Q-21.	
St. Bethlehem, Montgomery, P-12, (Ry 35-c).	
St. Clair, Hawkins, R-29.	96
St. Elmo, Hamilton, Z-20.	
St. Elmo, Shelby, X-1, (Ry 51-a) † × <i>mail</i> Woodstock.	
St. John's, Lawrence, X-12, (Ry 35-f) × <i>mail</i> Summertown.	
St. Joseph, Lawrence, Z-12, (Ry 35-f) † × 247	
St. Mary, Campbell, <i>mail</i> Buckeye.	
Staggs, Jackson, 7 m W Hilham, Q-20, <i>mail</i> Hilham.	
Stamper, Bradley, Y-22.	
Standing Rock, Stewart, <i>mail</i> Dover.	
Standing Stone, Putnam, S-20.	
Stanfill, Campbell, <i>mail</i> Buckeye.	
Stanley, Marion, X-20.	
Stanley Valley, Hawkins, <i>mail</i> Rogersville.	

Towns, etc.—continued.	Pop. '90.
Stanton, Haywood, (Ry 35-c) † × □ <i>mail</i> Stanton Depot.	
Stanton Depot, Haywood, W-4, (Ry 35-c) ×	293
Stantonville, McNairy, Y-8.	26
Stapleton, Morgan, <i>mail</i> Sunbright.	
Starnes, Hawkins, P-30.	
Starrett, Dyer, <i>mail</i> Rutherford.	
Starrettville, Dyer, <i>mail</i> Newbern.	
Star's Mountain, McMinn, <i>mail</i> Kim- brough's Store.	
State Female College, Shelby, <i>mail</i> Memphis.	
State Line, Giles, Z-14, (Ry 35-a) × □ <i>mail</i> Prospect Station.	
State Line, Scott, <i>mail</i> Winfield.	
State Line, Shelby, <i>mail</i> Capleville.	
Stateport, Greene, R-31.	
State Road, Shelby, (Ry 65) <i>mail</i> Memphis.	
Statesville, Wilson, S-17.	77
Station Camp, Sumner, Q-16.	
Steam Forge, Dickson, <i>mail</i> Southside.	
Steegall's Landing, Roane, <i>mail</i> D'Armend.	
Steele, Montgomery, Q-12, (Ry 35-c) × <i>mail</i> Clarksville.	
Steel Springs, Montgomery, <i>mail</i> Mc- Allister's Cross Roads.	
Stella, Giles, Y-13.	
Stephen's Chapel, Bledsoe, W-20.	74
Stephenson, Madison, V-7.	
Steppsville, Warren, 9 m S E Mc- Minnville, U-18.	
Stewart, Houston, R-10, (Ry 35-c) × □	92
Stewart, Smith, (Ry 18-a) × <i>mail</i> Lancaster.	
Stewart Landing, Meigs, <i>mail</i> Decatur.	
Stewart's Ferry, Davidson, S-15.	
Stewart's Landing, Stewart, <i>mail</i> Tobacco Port.	
Stewart's Store, Shelby, <i>mail</i> Brunswick.	
Stewartsville, Shelby, <i>mail</i> Brunswick.	
Stick, Coffee, W-18.	
Stinnett, Sevier, 3 m E Pigeon Forge, U-27.	
Stiverville, Maury, W-13.	
Stockley's Landing, Tipton, <i>mail</i> Corona.	
Stockton, Loudon, U-24.	76
Stockton's Valley, Loudon, <i>mail</i> Stockton.	
Stockville, Campbell, O-26.	
Stock Yard, Davidson, (Ry 44-a) <i>mail</i> Nashville.	
Stokes, Dyer, T-5.	
Stoners, Hamilton, (Ry 8) <i>mail</i> Chat- taanooga.	
Stonesboro, Lincoln, X-15.	
Stone's Store, Monroe, <i>mail</i> Hopewell Springs.	
Stonewall, Lauderdale, <i>mail</i> Henning.	
Stonewall, Smith, S-13.	53
Stoney Point, Bledsoe, <i>mail</i> Orme's Store.	
Stony Bluff, Jefferson, <i>mail</i> Shady Grove.	
Stony Creek, Carter, Q-33.	
Stony Point, Hawkins, Q-30.	23
Stout, Wayne, Z-10.	
Stowers, Morgan, S-22.	
Strahl, Hawkins, R-20.	

Towns, etc.—continued.	Pop. '90.	Towns, etc.—continued.	Pop. '90.
Strathmore, Lawrence, W-12.		Swiss Colony, Grundy, <i>mail</i> Gruetli.	
Strawberry Plains, Jefferson, S-27, (Ry 17-a) + × □	273	Sycamore, Cheatham, R-13.	
Stribling, Stewart, Q-10, (Ry 14) +		Sydneyton, Bradley, X-22.	
Stringtown, Wilson, <i>mail</i> Leeville.		Sykes Smith, S-18, (Ry 48-a) ×	
Stump Knob, Johnson, R-34	15	Sylco, Polk, Y-23.	
Suburba, Hamilton, Z-20, <i>mail</i> Chat- tanooga.		Sylvanus, Loudon.	
Suck Port, Marion, <i>mail</i> Stanley.		Sylvia, Dickson.	
Sucks, Benton, <i>mail</i> Eva.			
Sugar Creek, Lawrence, <i>mail</i> Appleton.			
Sugar Grove, Sumner, P-17, (Ry 10) <i>mail</i> A. B. C.			
Sugar Tree, Decatur, U-9	119	Tabernacle, Tipton, W-3.	
Sukes, Polk, <i>mail</i> Parksville.		Tabor, Meigs, W-22.	
Sullivans, Macon, Q-17.		Tackett, Claiborne, Q-26.	
Sullivan's Store, Wilson, <i>mail</i> Lebanon.		Tait's Station, Montgomery, <i>mail</i> Guthrie, Ky.	
Sulphura, Sumner, P-16.		Talbott, Jefferson, S-28, (Ry 17-a) + × □	164
Sulphur Springs, Decatur, V-9.		Talbott's Mills, Jefferson, <i>mail</i> Talbott.	
Sulphur Springs, Lincoln, <i>mail</i> Fay- etteville.		Talley, Marshall, W-15, (Ry 44-g)	68
Sulphur Springs, Washington, <i>mail</i> Morning Star.		Talome, Cannon, 4 m N E Woodbury, U-17.	
Sulphur Springs, Rhea, <i>mail</i> Rhea Springs.		Tampico, Grainger, S-27.	
Sulphur Springs, Jefferson, <i>mail</i> White Pine.		Tanbark, Bledsoe, W-21.	
Sulphur Springs, Davidson, <i>mail</i> Madison.		Tang, Blount, V-27.	
Sulphur Springs Camp Ground, Wash- ington, <i>mail</i> Morning Star.		Tanglewood, Shelby, <i>mail</i> Memphis.	
Sulphur Wells, Henry, <i>mail</i> Spring- ville or Elkhorn.		Tarleton, Grundy, W-19.	
Sumac, Giles, X-14	49	Tarpley, Giles, Y-14.	
Summertown, Lawrence, W-12, (Ry 35-f) + ×	96	Tarter, Hawkins, 4 m N E St. Clair, R-29, <i>mail</i> St. Clair.	
Summit, Hawkins, <i>mail</i> White Horn.		Tasso, Bradley, Y-22, (Ry 17-a) <i>mail</i> Chatata.	
Summit, James, Y-21, (Ry 17-a) × <i>mail</i> Ooltewah.		Tate Epsom Springs, Grainger, <i>mail</i> Tate Springs.	
Summitville, Coffee, W-18, (Ry 44-e) ×	75	Tates, Grainger, <i>mail</i> Tate Springs.	
Sumpter, Sullivan, 3 m N W Bluff City, Q-33.		Tate Springs, Grainger, R-28, (Ry 43) +	27
Sunbright, Morgan, R-23, (Ry 12) + □	236	Tatesville, Grundy, W-19	
Sunset Park, Hamilton, (Ry 8) <i>mail</i> Chattanooga.		Tatom, Humphreys, 4 m S W Box, S-10, <i>mail</i> Hustburgh.	
Sunny Side, Scott, <i>mail</i> Huntsville.		Tatumville, Dyer, T-5.	
Sunny Side, Sequatchie, X-20.		Taylor's, White, T-20	21
Sunny Slope, Lawrence, <i>mail</i> West Point.		Taylor's Chapel, Fayette, W-4	23
Sun Rise, Hickman, <i>mail</i> Swan Bluff.		Taylor's Gap, Davidson, <i>mail</i> Madison.	
Sun's Cove, White, <i>mail</i> Sparta.		Taylor's Store, White, <i>mail</i> Taylor's.	
Sunson, Greene, <i>mail</i> Alameda.	58	Taylor's Store, Fayette, <i>mail</i> Tay- lor's Chapel.	
Sutton, Cooke, U-29.		Taylorville, Johnson, <i>mail</i> Mountain City.	
Swallow Bluff, Decatur, W-9	30	Tazewell, Claiborne, Q-27, (Ry 27) + × *	342
Swanay, Greene, R-31.		Teague, Hardeman, W-6, (Ry 25-a) ×	
Swanay's Mill, Greene, <i>mail</i> Mil- burnton.		Teake, Cooke, <i>mail</i> Cosby.	
Swan Bluff, Hickman, U-12.		Teal, Coffee, 10 m N Manchester, W-17.	
Swan Island, Hancock, <i>mail</i> Sneed- ville.		Teeters, White, <i>mail</i> Walling.	
Sweetgum, Van Buren, U-20.		Telford, Washington, R-31, (Ry 17-a) × □	163
Sweet Lips, Chester, W-7.		Tellico Junction, McMinn, (Ry 37) <i>mail</i> Williamsburgh.	
Sweetser, Benton, U-9.		Tellico Plains, Monroe, X-24, (Ry 49)	78
Sweet Water, Monroe, V-24, (Ry 17-a) * + × □	849	Tellsplatte, Grundy, <i>mail</i> Gruetli.	
Sweetwater, Cooke, <i>mail</i> Bridgeport or Newport.		Temperance Hall, De Kalb, S-18	192
Swift, Hardin.		Temple Mitchell Mill, Grainger, <i>mail</i> Leas Springs.	
Swingleville, Washington, <i>mail</i> Limonite		Tenbrook, Lake, <i>mail</i> Stewart.	

Towns, etc.—continued.	Pop. '90.	Towns, etc.—continued.	Pop. '90.
Tennessee Chapel, Roane, <i>mail</i> Paint Rock.		Tipton, Tipton, W-2, (Ry 51-a) × □	106
Tennessee City, Dickson, S-11, (Ry 44-a) + ×		Tipton, Knox, T-26, (Ry 29) <i>mail</i> Knox- ville.	
Tennessee Furnace, Montgomery, <i>mail</i> Southside.		Tiptonville, Lake, Q-3 *	620
Tennessee Ridge, Houston, R-10, (Ry 35-c) ×	25	Tisdale, Lauderdale, <i>mail</i> Gates.	
Tennessee River, Houston, <i>mail</i> Danville.		Tobacco Port, Stewart, P-10	40
Tennessee River, Roane, (Ry 56) × <i>mail</i> King's Creek.		Toco, Monroe, 11 m E Madisonville, W-24.	
Tennessee River Wharf, Hamilton, <i>mail</i> Chattanooga.		Tocodale, Coffee, 8 m N Summitville, W-18, <i>mail</i> Hollow Springs.	
Tennessee & Pacific Junction, David- son, <i>mail</i> Nashville.		Tollett, Bledsoe, <i>mail</i> Litton.	
Teressa, Claiborne, Q-27, <i>mail</i> Zeb.		Tom Brown, Knox, 3 m S W Mc- Millan, S-26, <i>mail</i> McMillan.	
Terrell, Weakley, (Ry 44-a) 6 m N W Martin, R-6.		Tomotley, Monroe, 3 m S E Morgan- ton, V-25.	
Terrill, Maury, 4 m W Spring Hill, U-14, <i>mail</i> Loco.		Tom's Creek, Perry, U-10.	
Terry, Carroll, <i>mail</i> Cedar Grove.		Tony, Lewis, 11 m N W Newburgh, W-12, <i>mail</i> Nutt.	
Terry, Maury, W-12.		Toone, Hardeman, X-6, (Ry 25-a) + × □	210
Tevis, Monroe, W-24.		Tooney's Grove, Morgan, <i>mail</i> Wart- burgh.	
Tharpe, Stewart, P-10.		Toqua, Hamilton, 7 m N E Chatta- nooga, Y-20, <i>mail</i> Harrison.	
Thatcher's Landing, James, X-21	31	Toquo, Monroe, <i>mail</i> Four Mile Branch.	
Thaxton, Warren, V-18.		Totton's Well, Obion, <i>mail</i> Harris.	
The Bluff, Cooke, <i>mail</i> Wolf Creek.		Totty's Bend, Hickman, U-12.	
Theodore, Perry, V-10.		Toulon, Haywood, V-4.	
Theta, Maury, U-13.		Townsend, Henry, Q-8.	
The Willows, Gibson, <i>mail</i> Rutherford.		Towry, Lincoln, Y-15.	
Thomas' Bridge, Sullivan, <i>mail</i> Bluff City.		Trace Creek, Clay, <i>mail</i> Clements- ville.	
Thomas' Landing, Tipton, <i>mail</i> Corona.		Tracy City, Grundy, X-19, (Ry 44-i) * + ×	2207
Thomas Mills, Anderson, 3 m N E Clinton, S-25.		Tracy City Junction, Franklin, Y-18, (Ry 44-a, i) <i>mail</i> Cowen.	
Thomason, Montgomery, 13 m S W Clarksville, Q-12.		Trade, Johnson, Q-34	52
Thomasville, Cheatham, Q-13	27	Trammel, Sumner.	
Thompsons, Polk, (Ry 37) <i>mail</i> Duck- town.		Tranthen, Hamblen, R-29.	
Thompsons' Creek, Bedford, <i>mail</i> Flat Creek.		Travisville, Pickett, P-22	97
Thompson's Landing, Rhea, <i>mail</i> Lucknow.		Treadway, Hawkins, Q-29.	
Thompson's Point, Benton, <i>mail</i> Camden.		Treece, Claiborne, 4 m W Pleasant, Q-26, <i>mail</i> Pleasant.	
Thompson's Station, Williamson, U-14, (Ry 35-a) + × □	193	Treecville, Knox.	
Thompsonville, Perry, <i>mail</i> Cedar Creek Landing.		Tremont, Cheatham, <i>mail</i> Petway.	
Thornburgh, Knox, <i>mail</i> Knoxville.		Trenton, Gibson, T-6, (Ry 43) * + × □	2059
Thorn Grove, Knox, T-26	104	Trewhitt, Hamilton, Y-21.	
Thorn Hill, Grainger, R-28	56	Trezevant, Carroll, S-7, (Ry 35-c) * + × □	466
Thorntons, Sumner.		Trigg Landing, Tipton, <i>mail</i> Corona.	
Three Forks, Wilson, <i>mail</i> Watertown.		Trigonia, Loudon, 2 m S E Morgan- ton, V-24	70
Three Springs, Hamblen, R-29.		Trimbale, Dyer, S-5, (Ry 51-a) + × □	227
Thula, Greene, S-29.		Trion, Jefferson, T-28.	
Thurman, Decatur, W-9.		Triune, Williamson, U-15 +	61
Tibbs, Haywood, U-4.		Trizonia, Monroe, <i>mail</i> Trigonia.	
Tickelsville, Gibson, <i>mail</i> Kenton.		Trobaugh, Shelby, <i>mail</i> Arlington.	
Tidwell, Dickson, T-12, (Ry 44-h) × <i>mail</i> Dickson.		Trotter's Port, Humphreys, <i>mail</i> Hustburgh.	
Tiger Tail, Dyer.		Trotter's Store, Sevier, 8 m N Sevier- ville, U-27	46
Tiger Tail, Lauderdale, <i>mail</i> Hale's Point.		Trousdale, Sumner, Q-16, (Ry 10) <i>mail</i> Gallatin.	
Timber Ridge, Greene, S-30	40	Trousdale, Warren, V-18	25
Timmons, Maury, U-18.		Trousdale's Ferry, Smith, <i>mail</i> Gor- donsville.	
Tinch, Fentress, R-22.		Troutman, Knox, <i>mail</i> Knoxville.	
Tinsley, McNairy, <i>mail</i> Sweet Lips.		Troy, Obion, R-5, (Ry 51-b) *	579
		Troy Ferry, Dyer, <i>mail</i> Lane.	
		Troy Station, Obion, <i>mail</i> Rives.	

<i>Towns, etc.—continued.</i>	Pop. '90.	<i>Towns, etc.—continued.</i>	Pop. '90.
Trump, Washington, R-32.		Union Junction, Hamilton, (Rys 7, 69) <i>mail</i> Chattanooga.	
Trundle's Cross Roads, Sevier, 11 m N W Sevierville, U-27.....	30	Union Valley, Williamson, T-13.	
Tuckaleechee Cove, Blount, V-27.		Unionville, Bedford, V-15.....	194
Tucker's Cross Roads, Wilson, S-17.		Unitia, Loudon, U-25.....	142
Tucker's Gap, Wilson, S-16, (Ry 44-d).		Unity, Weakley, 15 m N E Dresden, R-7.	
Tuckohoe, Jefferson, <i>mail</i> Cynthiana.		University, Knox, <i>mail</i> Knoxville.	
Tullahoma, Coffee, X-17, (Ry 44-a,e) * + x □.....	2217	University Place, Franklin, <i>mail</i> Sevierville.	
Tulochville, Blount, <i>mail</i> Brick Mill.		Upchurch, Greene, R-30.	
Tumbling Shoals, Hamilton, <i>mail</i> Stanley.		Upper Clinch, Hancock, P-30.....	146
Tunnell, Hamilton, <i>mail</i> Chattanooga.		Uptonville, Madison, W-6.	
Tunnel, Franklin, <i>mail</i> Cowan.		Uriel, Tipton, W-2.	
Turbine, Montgomery, 8 m S E Pleasant Mound, Q-12.		Vale Mills, Giles, Y-13.....	73
Turkey Creek Camp Ground, Hardin, <i>mail</i> Economy.		Valley Falls, Cumberland, <i>mail</i> Northville.	
Turkeytown, Carter, 3 m W Elizabethton, R-33.		Valley Forge, Carter, R-33, (Ry 18) × Valley Herald, Marion, <i>mail</i> Jasper.	
Turley's Mills, Grainger, 7 m E Rutledge, R-28.....	24	Valley Home, Hamblen, S-23.	
Turley's Mills, McMinn, <i>mail</i> Cog Hill.		Van Buren, Hardeman, <i>mail</i> Saultsbury.	
Turner's, Sumner, P-16, (Ry 10) <i>mail</i> Westmoreland.		Vance's, Sullivan, (Ry 17-a) <i>mail</i> Vance's Tank.	
Turnersville, Robertson, Q-13.....	20	Vance's Tank, Sullivan, Q-33, (Ry 17-a) × Vancouver, Loudon, T-24.	
Turtletown, Polk, (Ry 37) <i>mail</i> Ducktown.		Vanderbilt, Unicoi, <i>mail</i> Erwin.	
Tusculum, Greene, S-30.		Van Hill, Hawkins, Q-30.....	44
Tut, Blount, U-26.		Vannatta, Bedford, V-16.	
Twin Mound, Marion, <i>mail</i> Sunny Side.		Vaughn, Davidson, S-14.	
Twinville, Knox, S-26.....	21	Vaughn's Gap, Davidson, <i>mail</i> Bellevue.	
Tyner, Hamilton, Y-21, (Ry 17-a) × □	27	Vaughtsville, Johnson, Q-34.	
Tyree, Obion, <i>mail</i> Fremont.		Venus, Lawrence, X-11.	
Tyree Springs, Sumner, <i>mail</i> White House or Worsham.		Verble, Putnam, 7 m S Standing Stone, S-21.	
Tyroe, Marshall, <i>mail</i> Verona.		Verdie, Cumberland, U-22.	
U Bet, Hardeman, Y-5.....	31	Vernon, Hickman, U-12.....	21
Uceba, Blount, 3 m N W Ellejoy, U-26.		Vernon, Montgomery, <i>mail</i> Wood's Valley.	
Una, Davidson, S-15.		Vernon Furnace, Montgomery, Q-12, (Ry 35-c) × <i>mail</i> Palmyra.	
Unaka, Cocke, <i>mail</i> Wolf Creek.		Vernon Switch, Montgomery, <i>mail</i> McAllister's Cross Roads.	
Unaka, Greene, <i>mail</i> Limestone Springs.		Verona, Marshall, W-15.....	98
Unaka Furnace, Greene, <i>mail</i> Woolsey's College.		Versailles, Rutherford, U-15.....	24
Unaka Springs, Unicoi, S-32.		Versailles, Warren, V-18.	
Underwood, Sevier, 5 m S E Thorn Grove, T-27, <i>mail</i> Sinking Springs.		Vesta, Wilson, T-16.	
Union, Lauderdale, <i>mail</i> Ripley.		Veto, Giles, <i>mail</i> Prospect Station.	
Union Camp Ground, Loudon, <i>mail</i> Morganton.		Victoria, Marion, Y-19, (Ry 44-c,k) * + x □.....	650
Union Camps, Macon, Q-18.		Victory, Wayne, Y-10.....	55
Union Church, Knox, S-26.		Vildo, Hardeman, W-5, (Ry 65).	
Union Church, Anderson, <i>mail</i> Bull Run.		Vineyard, Knox, 7 m S E Knoxville, T-26, <i>mail</i> Knoxville.	
Union City, Obion, Q-5, (Rys 42, 44-a) * + x □.....	4356	Vinsonia, Stewart, <i>mail</i> Linton, Ky.	
Union Cross Roads, Roane, T-24.....	29	Viola, Warren, W-13.....	174
Union Cross Roads, Blount, <i>mail</i> Friendsville.		Virtue Knox, T-25.	
Union Depot, Sullivan, <i>mail</i> Bluff City.		Vogel, Hawkins, 5 m N E Rogersville, Q-29.	
Union Grove, Perry, 5 m N E Linden, V-10, <i>mail</i> Pleasantville.		Void, Putnam, S-20.	
Union Hill, Davidson, R-14.		Voidton, Benton, <i>mail</i> Wheatley.	
Union Hill, White, <i>mail</i> Cave.		Von Bohr's Shop, Grundy, <i>mail</i> Gruetli.	
		Voorhies, Lewis, W-11.	

<i>Towns, etc.—continued.</i>	Pop. '90.	<i>Towns, etc.—continued.</i>	Pop. '90.
Vose, Lewis, 9 m N W Newburgh, W-11, <i>mail</i> Nutt.		Waddell, Greene, <i>mail</i> Woolsey's College.	
Vulcan, Marion, (Ry 44-a) <i>mail</i> Whiteside.		Waddell's Post Office, Greene, <i>mail</i> Limestone Springs.	
		Wade's Cave, Anderson, <i>mail</i> Hind's Creek.	
		Wade's Landing, Obion, <i>mail</i> Clayton.	
		Wade's Store, Anderson, <i>mail</i> Hind's Creek.	
		Wadkin's Mill, Haywood, <i>mail</i> Fayette Corners.	
		Wahoo, Sullivan, 5 m S Childress, Q-32.	
		Walden's Creek, Sevier, 8 m S W Sevierville, U-27.	
		Walden's Ridge, Sequatchie, <i>mail</i> Dunlap.	
		Walden's Ridge, Hamilton, <i>mail</i> Fairmount.	
		Wales, Giles, X-13, (Ry 35-a) × 112	
		Walker's Crossing, Hawkins, <i>mail</i> Persia.	
		Walker's Ford, Union, <i>mail</i> Haynes.	
		Walker's Landing, Decatur, <i>mail</i> Britt's Landing.	
		Walker's Station, Fayette, <i>mail</i> Williston.	
		Walker's Store, Hickman, <i>mail</i> Whitfield.	
		Walkertown, Greene, <i>mail</i> Newmansville.	
		Wallace's Cross Roads, Anderson, <i>mail</i> Andersonville.	
		Wallace's Mills, Obion, <i>mail</i> Rives.	
		Walling, White, U-19, (Ry 44-e) × Wallis' Landing, Clay, <i>mail</i> Willow Grove.	
		Wallview, Marion, <i>mail</i> Kimball.	
		Walnut Grove, Gibson, <i>mail</i> Kenton.	
		Walnut Grove, Overton, <i>mail</i> Beaver Hill.	
		Walnut Grove, Hardin, Z-9.....	96
		Walnut Hill, Hawkins, 7 m S W Rogersville, Q-29.	
		Walnut Shade, Macon, P-18.	
		Walnut Valley, Sequatchie, <i>mail</i> Dunlap or Sunny Side.	
		Walter Hill, Rutherford, T-17.....	105
		Watts, Tipton, W-1.	
		Wamock, McMinn, 6 m W Riceville, W-23, <i>mail</i> Riceville.	
		War Creek, Hancock, <i>mail</i> Sneedsville.	
		Ward, Overton, Q-20.....	49
		Ward's Crossing, Shelby, <i>mail</i> Raleigh.	
		Ward's Forge, Johnson, <i>mail</i> Laurel Bloomery.	
		Ward's Iron Works, Johnson, <i>mail</i> Laurel Bloomery.	
		Ward's Mills, Johnson, <i>mail</i> Laurel Bloomery.	
		War Gap, Hawkins, Q-30.....	13
		Warner, Hickman, T-12, (Ry 44-l) × □	
		Warren, Fayette, X-3, (Ry 65) <i>mail</i> Oakland.	
		Warrensburg, Greene, S-29.....	114
		Wartburg, Morgan, S-23.....	272
		Wartrace, Bedford, W-16, (Ry 44-a,b) + x □.....	468
		Warwick's Cross Roads, Union, R-26.	
		Washburn, Grainger, (Ry 27) × <i>mail</i> Powder Spring Gap.	
		Washington, Rhea, W-22.....	19
		Washington College, Washington, 3 m S Telford, R-31.	
		Washington Furnace, Montgomery, <i>mail</i> Southside.	
		Watauga, Carter, Q-33.	
		Watauga Point, Carter, R-32, (Ry 18) × <i>mail</i> Elizabethton.	
		Watauga Station, Carter, (Ry 17-a) + x □ see Carter's, Q-32, <i>mail</i> South Watauga.	
		Water Forge, Montgomery, <i>mail</i> Southside.	
		Waterloo, Overton, R-20.	
		Waters, Blount, U-26.	
		Watertown, Wilson, S-17, (Ry 48-a) × 278	
		Water Valley, Maury, U-13.....	22
		Watkins, Davidson, S-14.	
		Watkin's Mill, Haywood, 10 m S E Brownsville, V-4, <i>mail</i> Eureka-ton.	
		Watkin's Store, Haywood, <i>mail</i> Eureka-ton.	
		Watson's Mills, Haywood, <i>mail</i> Dancyville.	
		Watt's Bar, Rhea, <i>mail</i> Pinhook Landing.	
		Wattsville, Robertson.	
		Wauhatchie, Hamilton, Z-20, (Rys 44-a,—Ala. 2) + x	
		Waverly, Humphreys, S-10, (Ry 35-g) * + x □.....	702
		Way, Benton, S-9.	
		Wayland Springs, Lawrence, Y-11, (Ry 45-b).....	103
		Wayne, Lawrence, X-12, (Ry 35-f) × <i>mail</i> Ethridge.	
		Wayne Furnace, Wayne, <i>mail</i> Waynesborough.	
		Waynesborough, Wayne, X-10... 348	
		Wayside, Coffee, <i>mail</i> Summitville.	
		Wayside, Rutherford, U-16.	
		Weakly, Giles, X-13.	
		Wear's Valley, Sevier, U-25.....	23
		Weaw, Humphreys, <i>mail</i> Hurricane Mill.	
		Weatherford, Wayne, Y-10.	
		Weavers, White, <i>mail</i> Taylor's.	
		Weaver's Branch, Sullivan, <i>mail</i> Piney Flats.	
		Weaver's Store, Stewart, P-10.	
		Webb, Perry, V-9.	
		Webb's Landing, Perry, <i>mail</i> Cedar Creek Landing or Perryville.	
		Webster, Roane, T-24.	
		Welker Mines, Roane, 4 m S King-ton, U-23.	
		Wells, Shelby, × <i>mail</i> Memphis.	
		Wells Landing, Hardin.	

Towns, etc.—continued.	Pop. '90.	Towns, etc.—continued.	Pop. '90.
Well's Mills, Blount, <i>mail</i> Mountainville.		Whithorne, Carroll, T-7.	
Well Spring, Campbell, Q-25.....	91	Whitton, Hardin, X-9.	
Well's Station, Shelby, <i>mail</i> Memphis.		Whitwell, Cocke, T-29, (Ry 17-c) × <i>mail</i> Bridgeport.	
Wellwood, Haywood, V-5.....	50	Whitwell, Marion, X-19, (Ry 44-c)...	156
Wesley, Claiborne, 4 m N E Capp's Ford, Q-26.		Whize, Campbell, <i>mail</i> Clairfield.	
Wesley, Haywood, <i>mail</i> Stanton Depot.		Wicher's Cross Roads, Macon, <i>mail</i> Gibb's Cross Roads.	
West, Gibson, 5 m S Milan, T-6.		Wild Cat Cove, White, <i>mail</i> Sparta.	
Westernia, Cheatham, 3 m S Pinnacle, R-14.		Wildersville, Henderson, U-8.....	67
Western & Atlantic Junction, Hamilton, <i>mail</i> Chattanooga.		Wildfel, Hamilton, (Ry 8) <i>mail</i> Chattanooga.	
Westerville, Grainger, 8 m E Rutledge, R-28.		Wild Goose, Chester, X-7.....	50
West Fork, Overton, R-21.....	27	Wilford, Wilson, T-16.	
West Harpeth, Williamson, U-14, (Ry 35-a) ×		Wilhoite, Marshall, V-15.	
Westmoreland, Sumner, Q-17, (Ry 10).		Wilkerson, Davidson, T-15.	
West Nashville, Davidson.		Willard, Trousdale.	
West Nashville Junction, Davidson, (Ry 44-a) × West Nashville.		Willette, Macon, Q-18.	
West Point, Lawrence, Y-11, (Ry 35-g)	169	Willhite, Sevier, <i>mail</i> East Fork.	
West Point Steamboat Landing, Smith, <i>mail</i> Difficult.		Williams, Williamson, <i>mail</i> Shaw.	
Wetumpka, Moore, <i>mail</i> Tullahoma.		Williamsburgh, McMinn, X-23, (Ry 37).....	45
Wheat, Roane, T-24.		Williams Cross Roads, Smith, <i>mail</i> Difficult.	
Wheatley, Benton, R-9.		Williams Cross Roads, Hamblen, <i>mail</i> Valley Home.	
Wheel, Bedford, W-15.		Williams Factory, Lawrence, <i>mail</i> Marcella Falls.	
Whetstone, Morgan, S-23.		Williams' Island, Hamilton, <i>mail</i> Stanley.	
Whig, Greene, S-31.		Williams Landing, Hamilton, <i>mail</i> Stanley.	
White, Shelby, Y-2, (Ry 17-d).....	49	Williams' Mills, Weakley, <i>mail</i> Elm Tree.	
White Bluffs, Dickson, S-13, (Ry 44-a) × × ×	316	Williams' Mills, Lawrence, <i>mail</i> Marcella Falls.	
White Cliff Springs, Monroe, X-24... 50		Williams' Mills, White, <i>mail</i> Burton.	
White Fern, Henderson, V-7.		Williamport, Maury, V-13 ×.....	106
White Haven, Shelby, Y-2, (Ry 25-b) ×	74	Williams' Store, Lawrence, <i>mail</i> Marcella Falls.	
White Hill, Robertson, <i>mail</i> White House or Goodlettsville.		Williston, Fayette, Y-4 × × ×.....	135
White Horn, Hawkins, R-29, (Ry 17-h) ×	68	Willow Grove, Clay, Q-20.....	251
White House, Robertson, Q-15.....	6	Wills' Mill, Johnson, <i>mail</i> Head of Laurel.	
White Oak, Williamson, U-18.		Will's Point, Benton, <i>mail</i> Camden.	
White Pine, Jefferson, S-28, (Ry 17-c) × × ×	193	Willston, Benton, <i>mail</i> Camden.	
White Plains, Putnam, <i>mail</i> Cookeville		Wilson's, Anderson, 6 m S E Clinton, S-25.....	20
White Rock, Carter, R-33, (Ry 18) <i>mail</i> Hopson.		Wilson Station, Shelby, <i>mail</i> Memphis.	
White's, Shelby, Y-2, (Ry 17-d) × <i>mail</i> White.		Wilsonville, Cocke, <i>mail</i> Newport.	
White's Bend, Davidson, S-14.....	31	Wilsonville, Obion, <i>mail</i> Troy.	
Whitesburgh, Hamblen, R-29, (Ry 17-a) × × ×	250	Wilton Springs, Cocke, T-29.....	14
White's Creek, Davidson, R-14.....	100	Winchester, Franklin, Y-17, (Ry 44-f) × × × ×.....	1294
Whiteside Marion, Z-19, (Ry 44-a) × ×	50	Windle, Overton, R-20.	
White's Mill, Anderson, <i>mail</i> Hind's Creek.		Window Cliffs, Putnam, 10 m S W Cookeville, S-20, <i>mail</i> Burton.	
White's Store, Sullivan, 1 m W Gross, Q-32.....	31	Windrock, Anderson, S-24.	
White's Store, Decatur, <i>mail</i> Point Pleasant.		Windrows, Rutherford, <i>mail</i> Rockvale.	
White Sulphur Springs, Hardin, <i>mail</i> Pyburn's Bluff.		Winesap, Cumberland, U-21.	
Whiteville, Hardeman, X-5, (Ry 65) ×	202	Winfield, Scott, P-24, (Ry 12) × × ×.....	156
Whitfield, Hickman, U-11.....	19	Wingham's Mills, Overton, <i>mail</i> Bagle Creek.	
Whitleyville, Jackson, Q-19.....	50	Winsted, Rutherford, U-16, (Ry 44-a) × <i>mail</i> Murfreesborough.	
Whitman, Campbell, R-25.		Winter's Gap, Anderson, <i>mail</i> Oliver Springs.	
Whitten's Stand, Wayne, Y-10.		Wirt College, Trousdale, <i>mail</i> Enon College.	

Towns, etc.—continued.	Pop. '90.	Towns, etc.—continued.	Pop. '90.
Wisdom Spur, Lawrence, (Ry 35-g) <i>mail</i> Pinkney.		Xenophon, Hancock, Q-28.....	49
Wisener, Bedford, W-15.		Xerxes, Hancock, Q-28.	
Wither Depot, Shelby, <i>mail</i> Arlington.			
Witt's, Hamblen, (Ry 17-c) <i>mail</i> Witt's Foundry.			
Witt's Foundry, Hamblen, S-28, (Ry 17-c) × ×.....	52		
Wittsville, Hamblen, <i>mail</i> Witt's Foundry.			
Wixville, White, <i>mail</i> Cave.			
Wolf Creek, Cocke, T-30, (Ry 17-c) × × ×.....	25		
Womack, Bedford, <i>mail</i> Dean.			
Womack Store, Warren, <i>mail</i> Dibrell.			
Woodard, Robertson, <i>mail</i> Springfield.			
Woodbury, Cannon, U-17 * +.....	454		
Wooddale, Knox, 2 m S E Mayo, T-26.			
Woodford, Montgomery, 11 m E Clarksville, Q-12.....	50		
Woodland, Haywood, <i>mail</i> Brownsville.			
Woodland Mills, Obion, Q-5, (Ry 44-a) × ×.....	223		
Woodlawn, Montgomery, 10 m W Clarksville, Q-12.....	28		
Wood Lawn, Sullivan, <i>mail</i> Kingsport.			
Woodlawn Mills, Maury, <i>mail</i> Spring Hill.			
Woodruffs, Davidson, <i>mail</i> Madison.			
Woods, Perry, <i>mail</i> Linden.			
Woods Hill, Carroll, <i>mail</i> Law.			
Woods' Springs, Clay, <i>mail</i> Mile's Cross Roads.			
Woodstock, Shelby, X-2, (Ry 51-a) ×	113		
Wood's Valley, Dickson, R-12.....	24		
Woodville, Haywood, U-4.....	100		
Woody, Cumberland, S-21.			
Woolen Mills, Warren, <i>mail</i> McMinnville.			
Woolsey's College, Greene, S-31.....	28		
Woolworth, Humphreys, S-10.			
Worley, Dickson, 2 m S W Dickson, S-12.			
Worley, Hawkins, 5 m S War Gap, P-30, <i>mail</i> Lee Valley.			
Worley Furnace, Dickson, <i>mail</i> Dickson.			
Worsham, Sumner, R-15.			
Wrencoe, Davidson, 6 m N Nolensville, T-15.			
Wright Store, Tipton, <i>mail</i> Mason... 10			
Wright's Store, Wilson, <i>mail</i> Beckwith.			
Wrightsville, Loudon, <i>mail</i> Paint Rock.			
Wyatt, Cumberland.			
Wynne's Ferry, Henry, <i>mail</i> Elkhorn.			
Wynn, Stewart, Q-10.			
Wythe Station, Shelby, <i>mail</i> Arlington.			
		Zeb, Claiborne, P-27.	
		Zed, Hardin, 2 m N Pyburn's Bluff, Y-8, <i>mail</i> Nixon.	
		Zephaniah, Fayette, 6 m N W Somerville, X-4, <i>mail</i> Somerville.	
		Zero, Campbell, 12 m N W Well Spring, P-26, <i>mail</i> Jellico.	
		Zieglers, McMinn, V-23.	
		Zinc Mines, Union, <i>mail</i> Capp's Ford.	
		Zion Hill, Cumberland, <i>mail</i> Winesap.	
		Zoakum Station, Claiborne, <i>mail</i> Pleasant.	
		Zollicoffer, Sullivan, <i>mail</i> Bluff City.	

RAND, McNALLY & CO.'S POCKET MAPS OF FOREIGN COUNTRIES.

Afghanistan, Indexed (paper cover).....	\$ 25
Africa, in three sheets, two being 21 x 14 inches, and one 14 x 11 inches, and showing plans of cities of Algiers and Tunis	75
Alaska, 37 x 30 inches	1 00
Asia, 21 x 14 inches	50
Australia and New Zealand, with plans of Sydney and Pt. Jackson, 21x14 in	50
Austro-Hungarian Monarchy, with plan of Vienna, 21 x 14 inches	50
Belgium and The Netherlands, with plan of Brussels, 21 x 14 inches	50
British America (Dominion of Canada), 21 x 14 inches	50
British Columbia, 14 x 21 inches	50
Central America, 14 x 11 inches	50
China, 21 x 14 inches	50
Cuba, 21 x 14 inches	50
Denmark, with North portion of the German Empire, comprising Schleswig Holstein and Lauenburg, 11 x 14 inches	50
Egypt and the Egyptian Soudan (paper cover).....	25
England and Wales, 21 x 14 inches, with Index of cities, towns, etc.	75
Europe, 21 x 14 inches	50
France, 21 x 14 inches, with plan of Paris, and Index to cities, towns, etc.	75
Germany, in two sheets, 21x14 inches each, with Index to cities, towns, etc.	1 00
Greece, and the Ionian Islands, 21 x 14 inches	50
Holland, see Belgium.	
Honduras, 48 x 36 inches; scale, 10 miles to 1 inch.....	5 00
India, Indo-China and Further India, with plans of Calcutta and Bombay, 21 x 14 inches	50
Ireland, 21 x 14 inches, with Index to cities, towns, etc.	75
Italy, 21 x 14 inches	50
Japan, in two sheets, 21 x 14 inches each	1 00
Mexico, 21 x 14 inches	50
Mexico, 72 x 52 inches, handsomely colored (in leather case).....	7 50
Netherlands, see Belgium	
New Zealand, see Australia	
North America, showing the West India Islands and Central America, 21 x 14 inches	50
Oceanica, 21 x 14 inches	50
Palestine, with plans showing Environs of Jerusalem, journeyings of Christ, and sketch showing divisions into tribes, 21 x 14 inches	50
Persia and Afghanistan, 14 x 11 inches	50
Portugal, see Spain	
Russia (European), 21 x 14 inches	50
Scotland, 21 x 14 inches, with Index to cities, towns, etc.	75
South America, in two sheets, 21 x 14 inches, showing plans of Bay of Rio de Janeiro, Isthmus of Panama and City of Buenos Ayres	75
Spain and Portugal, with plans of Madrid and Lisbon, 21 x 14 inches	50
Sweden and Norway, 21 x 14 inches	50
Switzerland, 21 x 14 inches	50
Turkey in Asia (Asia Minor), and Transcaucasia, 21 x 14 inches	50
Turkey in Europe, 21 x 14 inches	50
World, on Mercator's Projection, 21 x 14 inches	50
World, on Mercator's Projection, 58 x 41 inches	2 50

Except where otherwise stated, these Maps are neatly bound in cloth cases. We make the production of maps a speciality, and keep the largest stock of map plates in the country. Are prepared to furnish Authors and Publishers with maps to illustrate Books of Travel and Historical and Educational Works at a merely nominal charge over the cost of paper and printing. Maps which require to be specially prepared, are compiled, engraved and printed with the utmost care and accuracy. A full line of Maps of the States and Territories in U. S. and of Foreign countries, on a large scale: also, of Modern Geographical, Classical, Political, Physical, Astronomical, Biblical, Anatomical and Biological Atlases, Globes and Map Racks, kept in stock.

RAND, McNALLY & CO., Publishers,

RAND, McNALLY & CO.'S MAP PUBLICATIONS

*
Indexed Atlas of the World.
Improved Business Atlas and Shippers' Guide.
Indexed Standard Atlas of the World.
Indexed Family Atlas of the United States.
Handy Atlas of the United States.
Popular Atlas of the World.
Dollar Atlas of the United States.
Pocket Atlas of the World.

* LARGE SCALE SECTIONAL MAPS

Of each State and Territory, both mounted for hanging on the wall and in pocket form. Also

Indexed Pocket Township and County Maps

Of every State, Territory and Country on the face of the Globe.

JUST ISSUED!

RAND, McNALLY & CO.'S NEW EDUCATIONAL SERIES OF MAPS

Especially designed and engraved for use in schools.

Most Complete, Handsome and Substantial School Maps ever Published.

Descriptive Circulars sent to any address upon application.

RAND, McNALLY & CO., Chicago.

"A neat pocket volume, the contents of which should be known to everybody."

—NATIONAL TRIBUNE, Washington, D. C.

ACCIDENTS AND POISONS; THEIR Remedies and Antidotes.

Accidents, and How to Save Life when they occur; with a complete treatise on Poisons and their Antidotes, describing the symptoms and treatment in each case. To which is added a chapter on Calisthenics and the care of Health.

Size, 4 $\frac{3}{4}$ x 5 $\frac{1}{4}$ inches, 143 pages, imitation leather covers, fully and accurately indexed, and profusely illustrated.
Price, 25 cents.

A brief but thorough treatise on the nature, symptoms and effects of every variety of poisoning, with antidotes and treatment; and fully illustrated directions for the resuscitation of the apparently drowned, and for the treatment of all ordinary injuries and disorders. With a carefully written section on Hygiene; and illustrated directions for the practice of light gymnastics and simple calisthenics.

RAND, McNALLY & COMPANY'S Overland Guide to California AND THE PACIFIC COAST.

By Jas. W. Steele. Narrative, historical and descriptive. 139 pages. With maps and numerous fine illustrations. Revised and enlarged edition for 1887-8.

An accurate hand-book for the traveler, and a very interesting account of a very interesting country; for the book-case or library table.

Bound in paper covers and printed on finely finished, heavy book paper. Price, 75 cents. Cloth, \$1.25.

RAND, McNALLY & CO.,
CHICAGO AND NEW YORK.

WOMAN'S WORK AND WORTH

(ILLUSTRATED)

IN

Girlhood, Maidenhood & Wifehood.

Illustrations of Woman's Character, Duties, Rights, Position, Influence, Responsibilities and Opportunities;

WITH

HINTS ON SELF-CULTURE,

AND CHAPTERS ON

The Higher Education and Employment of Women

BY

W. H. DAVENPORT ADAMS,

Author of "Secrets of Success," etc.

CONTENTS.

Woman as Mother. Woman as Maiden. Woman as Wife.

Woman in the World of Art.

Woman in the World of Letters.

Woman as the Heroine, Enthusiast and Social Reformer.

"They are the books, the arts, the academies,
That show, contain and nourish all the world."
SHAKESPEARE


Handsome Cloth Binding, Gold Title and Side Stamp,

362 Pages. Price, \$1.00.

FOR SALE at all BOOKSELLERS and NEWS STANDS.

Sent prepaid, on receipt of price.

RAND, McNALLY & CO., Publishers,
Chicago and New York.



ISSUED IN THE RIALTO SERIES.

The Abbe Constantin.

By LUDOVIC HALÉVY.

With 36 beautiful halftone engravings from the original illustrations by Mme. Madeline Lemaire.

Double Number, in Paper Cover, \$1.00; Half Morocco, \$2.00.

For Sale at all Booksellers and News Stands.

This exquisitely beautiful story has won its way into the hearts of many people in many lands, and so long as unselfish love, modest nobility, and humble devotion to duty are regarded as admirable; so long as manly men and womanly women are regarded as lovable,—so long will this story be admired and loved. To the perfect touch of the author, Mme. Lemaire has added the interpretation of a sympathetic artist of fine taste and skill; and the book, as it now appears, embellished with her beautiful designs, is one of the finest things in literature of this class.

Send for complete catalogue.

RAND, McNALLY & CO.

CHICAGO AND NEW YORK.

ISSUED IN THE RIALTO SERIES.

MERZE; The Story of an Actress.

By MARAH ELLIS RYAN.

Beautifully illustrated. In paper cover, 50 cents. Cloth, \$1.00.

FOR SALE at all BOOKSELLERS and NEWS STANDS.

PRESS NOTICES.

"The previous works of this author are "Persephone," "T'other Miss Norie," etc., all of which have met with a flattering acceptance by the reading public, and raised her to a high place among our authors. This work will add much to her reputation for ability. It is vividly interesting, full of incident, with the characters finely drawn, and the descriptions are excellent."—*National Tribune, Washington.*

"We cannot doubt that the author is one of the best living orators of her sex. The book will possess a strong attraction for women."—*Chicago Herald.*

"This is a story of the life of an Actress, told in the graphic style of Miss Ryan. It is very interesting."—*New Orleans Picayune.*

"A book of decided literary merit, besides moral tone and vigor."—*Public Opinion, Washington, D. C.*

"It is an exciting tragical story."—*Chicago Inter-Ocean.*

"It is full of incident, and the leading characters are drawn with considerable strength."—*Boston Times.*

"The story is well written, the action is brisk, and the interest aroused by the child Merze, is above the average novel."—*New York Press.*

"The plot is a good one, the story is full of incident, the influences are pure and wholesome. * * * The reader's interest is kept thoroughly awake."—*Evening Express, Los Angeles, Cal.*

"'Merze; the Story of an Actress,' a romance of extraordinary power, * * * is a splendid specimen of imaginative and creative work."—*The American, Nashville.*

"* * * A story of great dramatic strength and vigor, and distinguished at the same time by grace of style and cunning of plot, that are rare in writers. * * *"—*Record Union, Sacramento, Cal.*

Send for complete catalogue.

RAND, McNALLY & CO., Publishers,

Chicago and New York.

ISSUED IN THE RIALTO SERIES.

My Uncle Barbassou!

Being the history of his Turkish harem bequeathed to his nephew in Paris, and duly chronicled by him.

By **MARIO UCHARD.**

Beautiful Typogravure illustrations, from etchings by Paul Avril.
In paper cover, 50 cents. Cloth, \$1.00.

FOR SALE at all **BOOKSELLERS** and **NEWS STANDS.**

PRESS NOTICES.

"An astounding book that will probably meet with a ready sale."—*St. Louis Republic.*

"My Uncle Barbassou" is one of the most realistic of these stories which have been translated of late. It is exciting, picturesque, and as unique as one may find in six months of reading. The fabric of the story hangs upon the inheritance, by a young man in Paris, of enormous wealth, estates, and other possessions, including a Turkish harem, from his Uncle Barbassou, who is a Mahomedan. For a Christian to be thus enriched is very peculiar, even for a story. However, the nephew being given to psychological investigations, sets about civilizing one of the four daughters of the East, imbued with Mahomet's religion, and the resulting complications border on the startling. One gets quite an insight in this process into the religious beliefs and customs of the East, and here and there they contrast very favorably with some of the customs of more civilized nations. This tale is told in a manner above reproach."—*Boston Times.*

"* * * The title above quoted hints at a "loud" story, but the book is not shocking, nor even bad. * * *"
—*New York Herald.*

"It is very interesting and graphic in description. * * *

* * * The plot is well laid; it is equally as well told."—*New Orleans Picayune.*

"It is an amusing story."—*New York Tribune.*

"Is not nearly so bad a book as a hasty glance at its first few pages might lead the rash reader to infer. * * * We have read novels, backed with moral motives, that contained matter which, taken in a wrong sense, or presented to the morbid, the prurient, or the immature, would be more likely to have a bad effect than anything we have encountered in this tale."—*New York Morning Journal.*

"The humor of the situation is almost clever enough for a bout, and the under plot, in which Barbassou is the chief actor, is exquisitely funny."—*Boston Herald.*

Send for complete catalogue.

RAND, McNALLY & CO., Publishers,
Chicago and New York.

THE RIALTO SERIES.

A series of books selected with the utmost care, bound in covers specially designed for each number, and admirably suited to the demands of the finer trade. The paper in this series is fine, and the books are admirably adapted for private library binding. Most of the numbers are profusely and beautifully illustrated, and all of them are either copyright works or possess special intrinsic merit. Each number 50 cents. This series is available at one cent a pound.

- The Dream (Le Rêve).** By E. ZOLA. Illustrated. Paper and cloth.
The Iron Master (Le Maître de Forges). By GEORGES OHNET. Illustrated. Half morocco, \$1.50.
The Blackhall Ghosts. By SARAH TYTLER.
The Immortal, or one of the "Forty" (L'Immortel). By A. DAUDET. Illustrated. Paper and cloth.
Marriage and Divorce. By AD RICHARD and others. Paper and cloth.
Daniel Trentworthy; a Tale of the Great Fire. By JOHN MCGOVERN. Typogravure Illustrations. Paper and cloth.
The Silence of Dean Maitland. By MAXWELL GREY.
Nikanor. By HENRY GREVILLE. Translated by MRS. E. E. CHASE. Typogravure Illustrations. Cloth and paper.
Dr. Rameau. By GEORGES OHNET. Illustrated. Paper and cloth. Half morocco, \$1.50.
The Slaves of Folly. By WM. HORACE BROWN. Cloth and paper.
Merze; The Story of an Actress. By MARAH ELLIS RYAN. Typogravure Illustrations. Cloth and paper.
My Uncle Barbassou. By MARIO UCHARD. Illustrated. Paper and cloth.
Up Terrapin River. By OPIE P. READ. Cloth and paper.
Jacob Valmont, Manager. By GEO. A. WALL and G. B. HECKEL. Illustrated. Cloth and paper.
Herbert Severance. By M. FRENCH-SHELDON.
Kings in Exile. By A. DAUDET. Illustrated. Half morocco, \$1.50.
The Abbé Constantin. By LUDOVIC HALÉVY, with Thirty-six Illustrations by Madeleine Lemaire. Double number. Half morocco, gilt top, \$2.00.
Ned Stafford's Experiences in the United States. By PHILIP MILFORD.
The New Prodigal. By STEPHEN PAUL SHEFFIELD.
Pere Goriot. By HONORE DE BALZAC. Half morocco, \$1.50.
A Strange Infatuation. By LEWIS HARRISON. Illustrated. Paper and cloth.
Journal of Marie Bashkirtseff. Only unabridged edition published. Cloth, \$2.00; half morocco, \$3.50.
Numa Roumestan. By A. DAUDET. Illustrated. Half morocco, \$1.50.
Fabian Dimitry. By EDGAR FAWCETT. Paper and cloth.
In Love's Domains. By MARAH ELLIS RYAN.
Spirite. By THEOPHILE GAUTIER. Illustrated. Double number. Half morocco, gilt top, \$2.00.
The Romance of a Spahi. By PIERRE LOTI. Half morocco, \$1.50.
The Gladiators. By G. J. WHITE-MELVILLE. Half morocco, \$1.50.
The Chouans. By HONORE DE BALZAC. Illustrated. Half morocco, \$1.50.
Criquette. By LUDOVIC HALÉVY. Half morocco, \$1.50.
Told in the Hills. By MARAH ELLIS RYAN.
A Modern Rosalind. By F. XAVIER CALVERT.

RAND, McNALLY & CO., Publishers,
CHICAGO AND NEW YORK.

LATEST ADDITIONS TO
GLOBE LIBRARY.

(See other List.)

- 76 **LIVING OR DEAD.** By Hugh Conway.
77 **VALERIE.** or *Half a Truth.* By "The Duchess."
78 **A MERE CHILD.** By L. B. Walford.
79 **FAIRY GOLD.** By the author of "All in the Wild March Morning," etc.
80 **MADAM'S WARD.** By Carl Andrews.
81 **THE STORY OF AN AFRICAN FARM.** By Olive Schreiner.
82 **THE UNPOPULAR PUBLIC.** By Litere.
83 **THE DREAM.** By Emile Zola.
84 **THE ROGUE.** By W. E. Norris.
85 **MISS BRETHERTON.** By Mrs. Humphrey Ward.
86 **A DANGEROUS CATSPAW.** By D. C. and H. Murray.
87 **RALEIGH RIVERS.** By O. H. Strayer.
88 **JACK DUDLEY'S WIFE.** By E. M. Davy.
89 **THE MADDOXES.** By Jean Middlemass.
90 **ADAM BEDE.** By George Eliot.
91 **THE QUEEN'S TOKEN.** By Mrs. Cashel Hoey.
92 **THE LADIES' GALLERY.** By Justin McCarthy, and Mrs. C. Praed.
93 **THE ENGLISHMAN OF THE RUE CAIN.** By H. P. Wood.
94 **IS MARRIAGE A FAILURE?** Edited by H. Quilter.
95 **ALMEDA.** By Dr. N. T. Oliver.
96 **MADMOISELLE SOLANGE.** By F. de Julliot.
97 **THE REPROACH OF ANNESLEY.** By Maxwell Grey.
98 **THREE YEARS.** By Josephine, Countess Schwerin.
99 **VERE; THE LEADING LADY.** By One of the Profession.
100 **THE GIRL FROM MALTA.** By F. W. Hume.
101 **CLEOPATRA.** By H. Rider Haggard.
102 **ARTIST AND MODEL.** By Rene de Pont-Jest.
103 **THE TENTS OF SHEM.** By Grant Allen.
104 **A CROOKED PATH.** By Mrs. Alexander.
105 **MAROONED.** By W. Clark Russell.
106 **COULD I AUGHT ATONE?** Anonymous.
107 **THE GOLD OF THE HEART.** By H. Wachenhusen.
108 **DR. WILBUR'S NOTE-BOOK.** By Dr. N. T. Oliver.
109 **ROLAND OLIVER.** By Justin McCarthy, M. P.
110 **RHEA; or, The Case of Dr. Plamen.** By Rene de Pont-Jest.
111 **MRS. ANNIE GREEN.** By Opie P. Read.
112 **FOR LOVE OF HER.** By the author of "Vere."
113 **ALLAN'S WIFE.** By H. Rider Haggard.
114 **LOVER OR BLACKMAILER?** By F. Du Boisgobey.
115 **LADY CLANCARTY; or, Wedded and Wooed.** By A. D. Hall.
116 **THE SALVATION ARMY.** By "Nora Marks."
117 **TROLLOPE'S DILEMMA.** By St. Aubyn.
118 **BLIND LOVE.** By Wilkie Collins.
119 **A NOBLE WOMAN.** By Henry Greville.
120 **PYRRHA; A Story of Two Crimes.** By Pauline Grayson.
121 **THE DANVERS JEWELS.**
122 **HAYNE HOME.** By Anna Oldfield Wiggs.
123 **ODETTE'S MARRIAGE.** By Albert Delpit.
124 **TROVATA.** By M. F. Seymour.
125 **BEATRICE.** By H. Rider Haggard.
126 **BURRITT DURAND.** By John McGovern.
127 **CLOISTER WEDDING.** By Wm. Heinburg.
128 **THE EVOLUTION OF "DODD."** By William Hawley Smith.
129 **LOOKING FURTHER FORWARD.** By Richard Michalis.
130 **WHOSE HAND?** By W. G. Wills and Hon. Mrs. Greene.
131 **FROM DARKNESS TO LIGHT.** By H. Stephens and W. St. Leger.
132 **STAIRS OF SAINT.** By Nancy Huston Banks.
133 **Ein Blick in die Zukunft; German translation of "Looking Further Forward."** By R. Michalis.
134 **STORIES OF THE BASE BALL FIELD.** By Harry Palmer.
135 **A FELLOW OF TRINITY.** By A. St. Aubyn and W. Wheeler.
136 **THREE MEN IN A BOAT.** By Jerome K. Jerome.
137 **THE PHANTOM RICKSHAW.** By Rudyard Kipling.
138 **A MARRIAGE AT SEA.** By W. Clark Russell.
139 **THE BURMAH TREASURE.** By Stephen P. Sheffield.
140 **BLACK BEAUTY.** By Anna Sewell.
141 **THE MARRIAGE OF GABRIELLE.** By Daniel Lesueur.
142 **THE JUDGE.** By Ella W. Fessite.
143 **BARBERINE.** By Mary Neal Sherwood.
144 **CONSTANCE WINTER'S CHOICE.** By Anna Louise Beckwith.
145 **THE LIGHT THAT FAILED.** By Rudyard Kipling.
146 **A MARRIAGE FOR LOVE.** By Ludovic Halevy.
147 **HOODWINKED.** By T. W. Speight.

RAND, McNALLY & CO., Publishers, Chicago and New York.

STANDARD PUBLICATIONS.

THE POLYGLOT PRONOUNCING HANDBOOK.

By DAVID G. HUBBARD. A key to the correct pronunciation of geographical and proper names, from foreign languages. Flexible cloth, 50 cents.

The Polyglot Pronouncing Handbook * * * is a lucid and comprehensive key to the correct pronunciation of current geographical and other proper names from foreign languages.—*New York Sun.*

PURE SAXON ENGLISH; or, Americans to the Front.

By ELIAS MOLEE. A plea for a homogeneous, self-defining language of the world. 12mo., 167 pages; cloth, \$1.00.

Mr. Elias Molee is one of those enthusiasts who think it possible to carry linguistic reform by revolutionary methods. His "Pure Saxon English" is a vigorous recapitulation of the now familiar arguments on behalf of phonetic spelling, reform in the chartered clumsiness of the English language, and so forth.—*Tribune, New York.*

The author of this book is a language and spelling reformer. Many of his suggestions are excellent. * * * We believe the tendency among our writers is toward the simpler terms. * * * Mr. Molee's plan has many strong points, and to the student of language the book can not help being instructive.—*The School Journal, New York.*

DRAWING AND DESIGNING.

By CHARLES G. LELAND, A. M. Simple, practical, concise, and comprehensive. 12mo.; flexible cloth, 65 cents.

The first step to be made toward learning any art is to master the principles of design. Mr. Leland asserts that anyone who can write can learn to draw, and without a knowledge of drawing it is impossible to attain satisfactory results with any ornamental art.

The publishers offer this little volume as the simplest and most practical key to a working knowledge of any of the minor arts and industries.

CONSTITUTIONAL HISTORY OF FRANCE.

By HENRY C. LOCKWOOD, author of "Abolition of the Presidency," etc. Illustrated with 32 portraits and a map of Paris. Cloth, gold side-stamps, 424 pages, \$2.50; half morocco, \$3.50.

It is comprehensive, orderly, and generally compact.—*New York Sun.*

The author of this essay has made a successful attempt briefly to outline the intellectual, social, and political causes which led to the changes in the form of government of France, and at the same time to sketch the salient features of her organic law. * * * —*New Orleans Picayune.*

RAND, McNALLY & CO.
 Printers, Publishers,

ENGRAVERS,

ELECTROTYPERS,

LITHOGRAPHERS,

CHICAGO AND NEW YORK.

MAPS AND GUIDES

TO ALL THE
 PRINCIPAL CITIES

AND

Every Country in the World.

MAP PUBLISHING AND ENGRAVING A SPECIALTY.

Have You an Accident Policy that Pays Benefits?

\$5,000 In case of Death.	\$25.00 Weekly Indemnity for 52 weeks.	\$5,000 Loss of Hands or feet.
\$5,000 Loss of Hand and Foot.	\$2,500 Loss of Hand or Foot.	\$2,500 Loss of both Eyes.
		\$650 Loss of one Eye.

IF NOT, INSURE IN THE
Travelers' Preferred Accident Ass'n
 OF CHICAGO.

We carry but One Class of Risks, namely, those in
THE "PREFERRED" OCCUPATIONS.

EVERY VALID CLAIM PAID IN FULL.

Chicago, Sept. 11, 1890.

Travelers' Preferred Accident Association, City.
 Gentlemen—On behalf of Mrs. E. J. McDonnell, I beg to acknowledge with thanks the receipt from you of draft for \$5,000.00 in full for claim on Policy carried by my brother in your Company. At same time, I wish to express my appreciation of your kind assistance in proving the claim, and my thanks for your courtesy in paying it so long before the time stipulated for in Policy.
 Please send me application for membership in your Company, and oblige,
 Very truly yours,
 WM. McDONNELL,
 Adams Express Building.
\$5,000.00 paid for accidental death.

Indianapolis, Ind., Aug. 1, 1890.

J. B. Long, Pres. T. P. A. Ass'n, Chicago, Ill.
 Dear Sir—I am in receipt of your draft, which is in full settlement of my claim against your Company for the loss of my left hand caused by the accidental discharge of my gun on the 16th day of June, 1890, for which you will please accept thanks, and I herein release you from any further liability under my Policy No. 4991, and agree to have same cancelled. I can cheerfully recommend your Company to the public in general.
\$2,500.00 paid for loss of one hand. Yours truly,
(\$5,000.00 paid for loss of both hands or limbs.)
 F. DEAN RHODES.

San Francisco, Cal.

Travelers' Preferred Accident Association, Chicago, Ill.
 Gentlemen—I beg to acknowledge the receipt of draft on Pacific Bank for \$650.00 in full payment of my claim, having been confined to my home for 26 weeks, owing to a severe accident, which caused my leg to be broken. Allow me to thank you heartily for your prompt attention and payment, and believe me to do everything in my power to advance your interest.
 Very respectfully,
\$650.00.
 J. B. FRANCIS, 730 Valencia Street.

You are liable to be next to meet with an accident. Are you insured? IF NOT, CAN YOU AFFORD TO BE WITHOUT IT? When it costs but \$3.00 quarterly, and pays \$25 weekly indemnity for 52 weeks. \$5,000 in case of accidental death.

For information, circulars, and applications, address

J. B. LONG, Pres't. **J. R. STONE, Sec'y.**

Office, 605-606 Chamber of Commerce, corner Washington and La Salle Sts.
 P. O. Drawer 173, CHICAGO, ILL.

See opposite side.

FILL OUT THIS BLANK, AND INSURE AGAINST ACCIDENTS.

Travelers' Preferred Accident Assoc'n

APPLICATION FOR MEMBERSHIP.

Enclosing Membership Fee of \$5.00, I hereby apply for membership in said Association, which will entitle me to the following

BENEFITS:

\$5,000	\$5,000	\$5,000	\$2,500	\$2,500	\$650	\$25.00
In case of Death.	Loss of Hands or Feet.	Loss of Hand and Foot.	Loss of Hand or Foot.	Loss of both Eyes.	Loss of one Eye.	Weekly Indemnity for 52 Weeks.

My membership to be based upon the following statement of facts, which I hereby warrant to be true, and the Certificate of Membership in said Association I hereby agree to accept, subject to all its conditions and provisions:

Applicants must be over 18 and under 60 years of age.

- 1 Name in full..... 2 Age.....
- 3 Residence..... State.....
- 4 Send all Assessments to..... P. O. Box.....
- 5 Name of firm..... Place of Business.....
- 6 Occupation..... The duties required of me in that occupation are.....
- 7 To whom payable in case of Death by Accident: Beneficiary's Name in Full..... To avoid delay give full name. Residence..... Whose Relationship to me is that of.....
- 8 Are you aware that you will not be entitled to indemnity for injuries sustained in any employment more hazardous than that under which you are insured, unless a notification of said change is sent to the Secretary in writing?
- 9 Have you in contemplation any special or hazardous undertaking, not disclosed in this application for membership?
- 10 Have you ever had, or are you now subject to fits, or any disorders of the brain, or any mental or physical infirmities which would thereby render you liable to personal injuries? And do you understand that the Certificate of Membership will not cover accidental injury which may happen while under the influence of intoxicating drinks, or in consequence of having been under the influence of them?
- 11 Are you aware that the benefits of this Association will not extend to hernia, orchitis, nor to any bodily injury of which there shall be no external and visible sign; nor to any bodily injury happening, directly or indirectly, in consequence of disease; nor in death or disability caused wholly or in part by bodily infirmities or by disease; or by the taking of poison in any form or manner, or by coming in contact with poisonous substances; or by any surgical operation?
- 12 And I do hereby agree that any misstatements and concealments of material facts by me, that would impair the interests of the Association, shall waive a forfeiture of all claims that I, my heirs or assigns, may have to any benefit arriving from my connection with this Association.

Date of acceptance.....

Applicant's Signature.....

For circulars, applications, or information, address

TRAVELERS' PREFERRED ACCIDENT ASSOCIATION,

P. O. Drawer 173.

See opposite side.

CHICAGO.

RAND, McNALLY & Co.'s

SERIES OF

INDEXED POCKET MAPS

Sent by mail, post-paid, in Flexible Covers, upon receipt of the following prices (currency or postage stamps):

Alabama.....	\$. 25	Nebraska, Sectional, 61 x 34.....	\$1. 00
*Alaska and adjoining Territory, 36 x 26 inches.....	1. 00	Nevada.....	. 25
Arizona Territory.....	. 25	New Hampshire.....	. 25
Arkansas.....	. 25	New Jersey.....	. 25
British Columbia.....	. 25	New Mexico Territory.....	. 25
California, County Map of.....	. 25	*New Mexico Territory, large Township Map of.....	. 75
California and Nevada, large County Map of.....	1. 00	New York, County Map of.....	. 25
California, Southern.....	1. 00	New York, County and Township Map of.....	1. 00
Colorado, Township.....	. 25	North Carolina.....	. 25
*Colorado, Sectional.....	. 75	North Dakota.....	. 25
*Colorado, Geological and Min- eralogical.....	2. 00	*North Dakota, Sectional.....	1. 00
Connecticut.....	. 25	Nova Scotia, New Brunswick, and Prince Edward Island.....	. 25
Delaware and Maryland, in one book.....	. 25	Ohio, 21 x 28.....	. 25
Florida.....	. 25	Ohio, Sectional.....	1. 50
Florida, Sectional, 36 x 48.....	1. 25	Ontario, Province of, Canada.....	. 25
Georgia.....	. 25	Oregon.....	. 25
Idaho Territory.....	. 25	Pennsylvania, County.....	. 25
Illinois.....	. 25	Pennsylvania, County and Town- ship, 40 x 25 inches.....	1. 00
Illinois, Sectional, 35 x 55.....	1. 00	Quebec, Province of, Canada.....	. 25
Indiana.....	. 25	Rhode Island.....	. 25
Indiana, Sectional, 28 x 42.....	. 75	South Carolina.....	. 25
*Indian Territory, 34 x 26 inches..	. 25	South Dakota.....	. 25
Iowa.....	. 25	*South Dakota, Sectional.....	1. 00
Iowa, Sectional, 48 x 36.....	1. 00	Tennessee.....	. 25
Kansas, 21 x 28.....	. 25	*Tennessee, large County Map of..	1. 25
Kansas, Sectional, 56 x 32.....	1. 00	Texas, large County Map of.....	. 25
Kentucky.....	. 25	*United States, Handy Map, 32 x 23..	. 25
Louisiana.....	. 25	*United States, Official R. R. Map of, 44 x 28 inches.....	. 50
Maine.....	. 25	*United States, New Commercial County Map of, 58 x 41 inches... 1. 50	
Manitoba.....	. 25	*United States, dissected, on cloth, in leather case.....	2. 50
Maryland and Delaware, in one book.....	. 25	Utah Territory.....	. 25
Massachusetts.....	. 25	Vermont.....	. 25
Michigan.....	. 25	Virginia.....	. 25
Michigan, Sectional, 41 x 58.....	1. 00	Washington.....	. 25
Minnesota.....	. 25	Washington, Sectional, 60 x 41.....	1. 00
Minnesota, Sectional, 40 x 56.....	1. 00	*West Virginia, Township, 44 x 36 inches.....	1. 25
Mississippi.....	. 25	West Virginia.....	. 25
*Mississippi, Sectional, 41 x 58 inches.....	1. 25	Wisconsin.....	. 25
Missouri, 21 x 28.....	. 25	Wisconsin, Sectional, 41 x 58.....	1. 00
Missouri, Sectional, 48 x 40.....	1. 00	Wyoming Territory.....	. 25
Montana.....	. 25		
*Montana, 38 x 25 inches.....	1. 00		
Nebraska, 21 x 28.....	. 25		

*Without Index.

RAND, McNALLY & CO.,

MAP PUBLISHERS,

323 Broadway, N. Y. 166 and 168 Adams St., Chicago.

