

2018

IFE Pavement Survey, Notebook No. 7, 2018

G rard Chouin

William & Mary, glchouin@wm.edu

Follow this and additional works at: https://scholarworks.wm.edu/odu_arch



Part of the [African History Commons](#), and the [History of Art, Architecture, and Archaeology Commons](#)

Recommended Citation

Chouin, G rard, "IFE Pavement Survey, Notebook No. 7, 2018" (2018). *Oduduwa & Ita Yemoo Archeological Site*. 9.

https://scholarworks.wm.edu/odu_arch/9

This Field Notes is brought to you for free and open access by the Research Centers & Programs at W&M ScholarWorks. It has been accepted for inclusion in Oduduwa & Ita Yemoo Archeological Site by an authorized administrator of W&M ScholarWorks. For more information, please contact scholarworks@wm.edu.

Ite pavement

SURVEY 2018



Rite in the Rain

ALL-WEATHER
METRIC FIELD

Nº 361FX

2018

#7



1
2 Name _____

Address _____

3 Phone _____

4 Project _____

SURVEY IFE

2018 #7



600 - 699

CONTENTS

21 May 2018

PAGE	REFERENCE	DATE
	600 - N 07° 28' 49.0"	
	E 004° 33' 37.4"	
	WP 002	
	Elevation - 285m	
	Position: Pot Sherd Pavement	
	Observation - Partly destroyed potsherd pavement beside the foundation of a house	
	601: N 07° 28' 48.9"	
	E 004° 33' 37.6"	
	WP 003	
	Stone Pavement	
	It is on the foot path	
	602: N 07° 28' 48.7"	
	E 004° 33' 37.4"	
	WP 004	
	potsherd pavement	
	Observation - close to a platform	

2 & mix the concrete for building

603: N07° 28' 48.7"

E004° 33' 37.4"

IND: 005

potsherd pavement

604: N07° 28' 48.4"

E004° 33' 36.9"

IND: 006

Potsherd pavement

There are 4 potsherd pavement
close to a house foundation. The
distance apart is due to either
human activities or erosion.
There were few concrete


605: N07° 28' 47.9"

E004° 33' 39.4"

IND: 007

Potsherd pavement

Very close to burial on the
south & well of water



Rite in the Rain

606: $N07^{\circ}28'47.9''$
 $R004^{\circ}33'39.7''$

WD: 008

Polished pavement very close to
 the foundation of a building and
 west of a burial with the
 erosion of some of the polished

607: $N07^{\circ}28'47.1''$
 $R004^{\circ}37'39.7''$

IND 009


Lafayette Tomb.

Polished pavement on the
 outside of the shrine

608: $N07^{\circ}28'45.1''$
 $R004^{\circ}33'41.0''$

W 010

Max. polished & shrine pavement
 very extensive,



Rite in the Rain


609 N07° 28' 45.3"

E004° 33' 40.6"

MP 011

pitched pavement

61



Rite in the Rain

22nd May, 2018

Pot Sherd Pavement

610

N 07° 28' 44.1"

E 004° 33' 38.6"

WP 002

611


OK 2 yeti has historical relationship
with the history - Not known

N 07° 28' 49.8"

WP 003 E 004° 33' 37.8"

- A large buried pot
- with several dog ribs

Symbol in front of the hall
symbolising the legs of
the pole meeting in
the hall (clubs)



612


N 07° 28' 41.5"

E 004° 33' 38.3"

WP 004

Pot Sherd Pavement

61



Rite in the Rain

613 N07° 28' 41.1"
E004° 33' 38.7"

WP 005

potsherd pavement

very close to the foundation
of a building and southern
part of Igelt hill.

614 : N07° 28' 40.4"
E004° 33' 38.1"

WP 006

low gneiss stone

very close to a tree called
Newbould's birch (Fruktio)

615 N07° 28' 35.2"
E004° 33' 35.3"


WP 007

Dug pits

616 N07° 28' 29.8"
E004° 33' 39.2"

WP 008

potsherd pavement
along a footpath



Rite in the Rain

617

N 07° 28' 41.3"

E 00 4° 33' 40.1"

Potsherd pavement
along a footpath

23. MAY 2018

618 N. $07^{\circ} 28' 30.1''$ WP = 002
E 004 33' 44.0'

Potsherd pavement
along Oke-Ayeto. The pavement
was observed underneath a house
foundation. But spread to underneath
of a shop beside the house. It is
separated by footpath. It is a
combination of potsherd and
quartz stone

619 N 07 28' 32.9" WP = 003
E 004 33 46.4"

- Pottery scatter on a slope of
a possible occupation mound. The
pottery covers an area of approx.
12m along the N/S axis and
about 10m along the W/E axis

620 N 07 28 24.8
E 004 33 42.7

- Potsherd pavement. combination
of pottery and quartz stone. This appears
to have been part of a complex of
pavement. The ruin is visible
in pockets of places measuring about
11m N/S direction & 14 meters E/W axis
* Approx 20 meter of the pavement
is a possible pottery scatter *Pits in the Rain*

621 N 07 28' 18.1" WP = 005

E 004 33 51.2

= Potsherd pavement in Iloro along Adegoke road. It is a combination of pottery & stone. Pottery arranged in both herringbone and straight pattern. There is another pavement exposed @ about 5m NE of the one recorded. It is believed to have been part of the same complex.

622 N 07 28' 18.3" WP = 006

E 004 33 51.3"

= Potsherd pavement underneath a building in front of #621.

623 N 07 28 16.8" WP = 007

E 004 33 50.8"

Buried pots along a pathway in Iloro.

624 N 07 28 13.9" WP = 008

E 004 33 51.0"

- Potsherd pavement. All pottery in herringbone pattern. It extends up to approx. 13 meter underneath the sellers tables along the road.

625 N 07 28 10.5" WP=009

E004 33 53.4"

- Potsherd pavement
 combination of pottery & stone.
 located underneath a shop
 foundation facing Iloro road around
 the garage. There's another ruin
 exposed @ about approx 15m South of
 #625. No GPS taken just
 photo since it is close to #625

626 N 07 28 09.0" WP=010

E004 33 52.6"

- Potsherd pavement. Waste pottery
 in herringbone pattern. approx
 covers an area of 5x7 meters.
 disposed in plates.

627 N 07 28 06.9" WP=011

E004 33 55.6"

+ Stone pavement perhaps few pottery
 would have been embedded as few
 pottery was noticed along the gully

628 N 07 28 06.3" WP=012

E004 33 57.8"

- Potsherd pavement with possible
 vessel embedded. The circumference
 of the vessel is noticeable.

629

N07 28' 02."

WP = 013

E004 33' 57.4"

Pavement, most of stone with
few pottery.

630

N07 28 03.1

WP = 014

E004 33 58.3

Pavement, mostly of stone with
few pottery. In the same
school compound.

631

N07 28' 02.9"

WP = 015

E004 34' 00.0"

* Pavement of pottery and stone.
There's another pavement of pottery
stone arranged in triangular pattern
in the pavement. This is mostly
likely to be part of the same comp-
lex. It is interesting that different
stone arrangement is embedded
in a single pavement complex.

632

N07 27 59.0"

WP = 016

E004 33 59.6"

Pavement of stone & few pottery.

633 N07 27 58.7 WP=017

E004 33 59.9

pavement of stone & few pottery

634 N07 27 57.7 WP=018

E004 34 05.0

pavement of pottery & stone

Ifedapo - Iloro

→ A small pattern exposed @ about
9m N of #634. only photo taken

635 N07 27 59.3" WP=019

E004 34 04.3"

pavement - stone & pottery in
a bad condition right in the middle
of the road @ Ifedapo - Iloro

There's another @ about 15m west
of #635, perhaps of the same
complex. only photo taken.

636 N07 27 56.3" WP=020

E004 34 02.5"

potsherd pavement with some
quartz stones embedded along Ifedapo -
Iloro road

637 N07 27 49.8" WP=021

E004 34 06.1

pavement of potsherds along Iloro
road.

24 MAY 2018

638 N07 27 35.6 WP=001
E004 34 11.4

* POSSIBLE stone pavement noticed in the profile of a block construction pit. There's another stone arrangement on the other side of the pit, which we believe to have been part of same pavement.

639 N07 27 35.9" WP=002
E004 34 14.6"

* Pavement of combination of pottery & stone. in bad condition & spotted underneath vegetation along Aganahun

640 N07 27 34.5" WP=003
E004 34 14.0"

* Potsherd pavement - all pottery in herringbone pattern in a burka cooking area

641 N07 27 05.8" WP=004
E004 34 21.6"

Buried pot - with the almost complete circumference

25 MAY 2018

642 N07 28 47.3" 001

E004 33.13.6

Obvase shrine along Obalejunge
Street. Photo taken with board
& arrow because of the sensitivity
of the shrine

643 N07 28 33.6" 002

E004 32 53.8"

Pavement mostly in ruins.
within the compound of CCC
Ita-Isin. There are pottery
scatter on the surface as well

644 N07 28 41.8" 003

E004 32 43.2"

Polished pavement along Ita-Isin
road circular & herringbone
pattern.

645 N07 28 42.4 004

E004 32 41.7

Pavement of combination of
pattern & stone along ALAPATA

St. There are cluster of pavement
in this location - See *Rite in the Rain*
overleaf

646 NO7 28 42.5 005

E004 32 41.4

Potsherd pavement

Wholly pottery in straight pattern. The pavement extended underneath the building.

647 NO7 28 52.9" 006

E004 32 30.9"

Pavement of pottery and stones along ALAPATA Str.

648 NO7 28 54.7" 007

E004 32 31.2"

Potsherd pavement

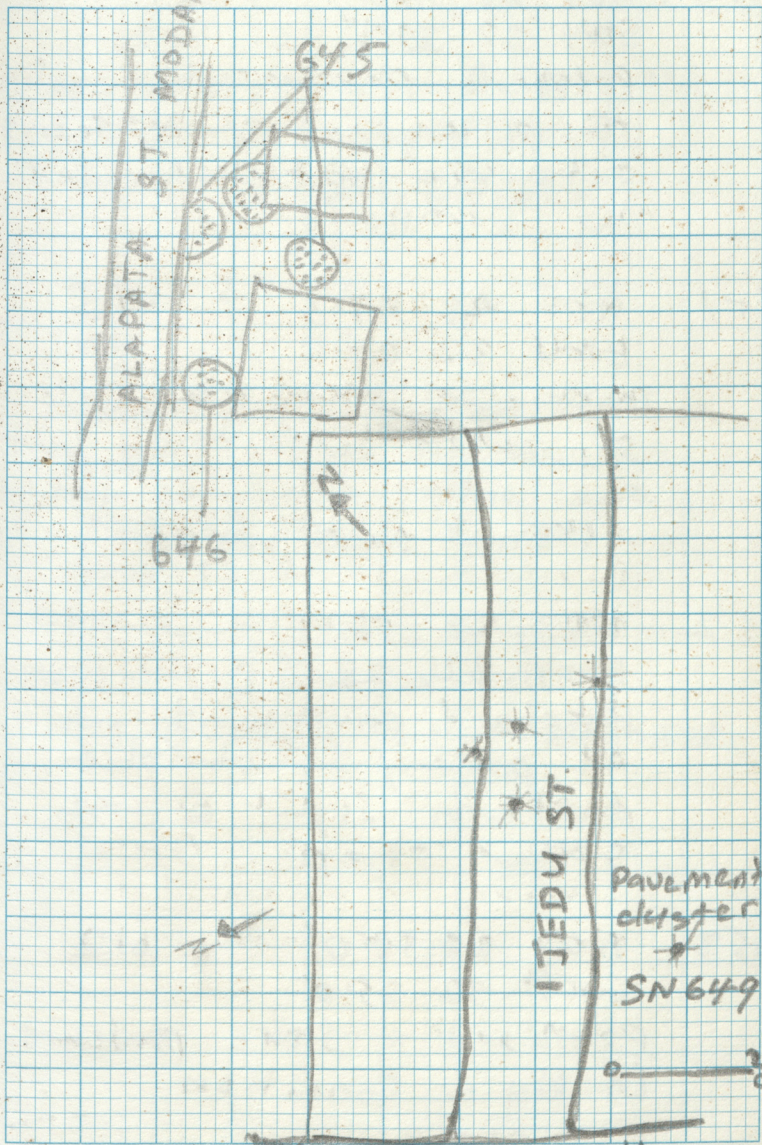
649 NO7 28 56.3" 008

E004 32 31.8"

Potsherd pavement

There are about four clumps of pavement on the street. They believe to have been of same complex

See sketch across



ALAPATA

Rite in the Rain

650 N07 28 55.5" 009
 E004 32 29.3"
 Potsherd pavement combination
 of pottery and stone. Seems
 extensive but bifurcated
 by erosion.

651 N07 28 57.3 010
 E004 32 29.9
 Pavement pottery + stone
 Separated by erosion path.
 the pottery one was taken
 without photo board.

652 N07 28 56.9" 011
 E004 32 28.0"
 Potsherd pavement
 All pottery in straight
 pattern right @ fish
 seller shop

653 N07 28 58.0" 012
 E004 32 25.0"
 Potsherd + Stone pavement
 In bad condition
 ALAPATA
 MODAKELI

654 N07 29 02.0" 013

E004 32 21.0"

potsherd pavement combination
of pottery and stone along
Oronan Street, Modakeke

655 N07 29 03.7" 014

E004 32 23.6"

potsherd pavement in bad
condition

656 N07 29 04.5" 015

E004 32 20.0"

pavement 3 lines of stone
probably 5 lines of pottery
along Oronan Street - Modakeke

26th MAY 2018

657 N07 28 39.8 WP=001
E004 32 40.1

Anthropogenic feature
along FAMILA road

There are pockets of regular
circular holes in an iron stone
outcrop. There is a linear
pit as well as a big circular
pit. Probably human man.

658 N07 28 40.0 WP=002
E004 32 39.0

Buried pit beside ABAKE
model school, FAMILA rd
modakeke

659 N07 28 39.2 WP=003
E004 32 36.3

Cultural Horizon - contains
pottery, glass production debris
and bone fragment.

660 N07 28 40.6" WP=004
E004 32 35.8"

Possible furnace with pottery
scattered covering an expansive
area. Slag stuck out on the surface

661. NOT 29 03.8" wp=005
 E004 33 06.6"

Stone & potsherd pavement. Large pottery & stone - located in the middle of a street along Oudo road motakoke

662 NOT 29 04.1 wp=006
 E004 32 09.7

potsherd pavement - All pottery & large / thick sherds. There's a large pot buried @ about 1m South of the pavement. The pot appears to have been buried prior to the construction of the pavement.

663 NOT 29 04.5 wp=007
 E004 32 09.7

Pavement of pottery & stone. The potsherd appears to have been placed separately from the stone but both were combined in other place. Note the stone line to the north.

664 N07 29 04.3 WP=008

E004 32 09.4'

pavement of stone & potsherd
in the same general area
with 661-663.

665 N07 29 04.5 WP=009

E004 32 09.1

Potsherd pavement - completely
patery, very thin sherd with
thin thickness we used.

arranged in straight pattern.
Same area as 661-664

666 N07 29 03.1" WP=010

E004 32 09.5"

Potsherd pavement in
straight pattern

The following 21 pages are
blank and were not scanned.

MADE IN TACOMA

— SINCE 1916 —

Rite in the Rain®

DEFYING MOTHER NATURE



Yes, Rite in the Rain is a wood-based & recyclable paper, but unlike plain paper... **it won't turn to mush** when exposed to:

USE WET OR DRY
most pens stop writing when wet

- ALL PENCILS
- RITE IN THE RAIN PENS
- WAX MARKERS
- CRAYONS
- OIL PASTELS / PAINT

WHEN DRY ONLY
what you write won't wash off

- PERMANENT MARKERS
- STANDARD BALLPOINTS


WON'T WORK
water-based inks bead off sheet

- GEL PENS
- MOST HIGHLIGHTERS
- FOUNTAIN PENS
- WATER COLORS
- ACRYLIC PAINT



ALL-WEATHER TOUGH!

BRAND HISTORY



The Rite in the Rain story began nearly a century ago in the forests of the Great Northwest. Entrepreneur, Jerry Darling, recognized the logging industry's need for a durable material that could be written on and survive in poor weather conditions. Jerry developed a special coating that created a unique moisture shield on the hand-dipped sheets of paper that he and his wife, Mary, processed at their home.

From humble beginnings our first all-weather paper was born! Over the many years we've perfected and patented our environmentally responsible coating process. Still located in Tacoma, our continued mission is to provide innovative products for professionals and enthusiasts who brave the outdoors.


EQUIPPING MULTIPLE INDUSTRIES WORLD-WIDE



other product styles available



BOUND BOOKS




COVERS, KITS & PLANNERS



LOOSE LEAF & BINDERS



WRITING INSTRUMENTS



PRINTER / COPIER BLANK SHEETS



RiteintheRain.com

©JL DARLING LLC
2614 PACIFIC HWY EAST,
TACOMA, WA 98424 USA



1
2
3
4
5
6
7
8
9
10
11
12
13
14
15
16

== DEFYING == MOTHER NATURE™

SINCE 1916



*All components of
this product are recyclable.*

Write in the Rain

A patented, environmentally responsible, all-weather writing paper that sheds water and enables you to write anywhere, in any weather.

Using a pencil or all-weather pen, *Write in the Rain* ensures that your notes survive the rigors of the field regardless of the conditions.

© 2015

JJ DARLING LLC
Tacoma, WA 98424-1017 USA
www.WriteintheRain.com

Item No. 361FX
ISBN: 978-1-60134-185-3

Made in the USA
US Pat No. 6,863,940



6 3 2 2 8 1 0 3 6 1 9 7