
Four Valleys Archive

Anthropology

2003

EPV 04-07 Lot Forms 2003

Ellen Bell

Jonathan Bettin

Follow this and additional works at: <https://digital.kenyon.edu/honduras>



Part of the Archaeological Anthropology Commons

Recommended Citation

Bell, Ellen and Bettin, Jonathan, "EPV 04-07 Lot Forms 2003" (2003). *Four Valleys Archive*. Paper 96891.
<https://digital.kenyon.edu/honduras/96891>

This Lot Card is brought to you for free and open access by the Anthropology at Digital Kenyon: Research, Scholarship, and Creative Exchange. It has been accepted for inclusion in Four Valleys Archive by an authorized administrator of Digital Kenyon: Research, Scholarship, and Creative Exchange. For more information, please contact noltj@kenyon.edu.

PAREP LOT CARD

SITE S-01 (El Perain)

STR. A. 1

Op. 4/7/1

Level 1, 2

Locus _____

Prev. lot Ø

Date 8 July 2003

Deposit Overburden

Next lot _____

Excavator ESD/JPS

Dep type Collagen

Soil type Sandy loam

Soil Color DK. gray

Notes 2003-1-3h, 6Z; 2003-4-2

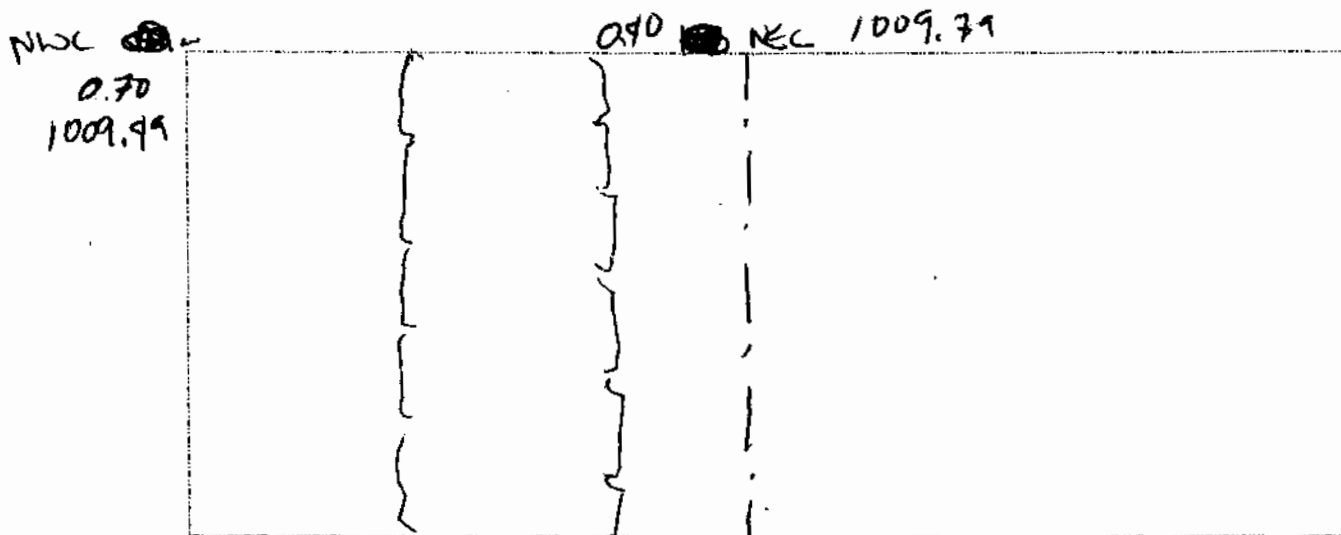
Drawings _____

Photos _____

Digital Images _____

Description: 2x2 m unit near the SWC of Patin 1 (intend) designed to trace out the corner of the str. + patin + to find the wall exposed in Op. 4/4 (below the modern rock wall)

Sketch of Unit (when closed, include initial and final depths and cardinal direction of corners)



SWC
0.70
1009.99

Contents:

Tobac
Shubs

1 Shud
1 huc
2 amil huc
1 bj Fy

SEC
0.70
1009.79

2 chit Fy
12 Hh Fp (6 lg., 6 sm)
1 rock - discarded

Patn elevn (SWC of orig. unit) = 1010.19

PAREP LOT CARD

SITE S-01 (El Parí)

STR. 8a. 1

Op. 4/7/2

Level 1

Locus _____

Prev. lot Ø

Date 10 July 2003

Deposit Quartzite

Next lot Ø

Excavator JEM (4)

Dep type Collapse

Soil type Silty loam

Soil Color H. brown

Notes 2003-1-36⁶² 2003-9-3

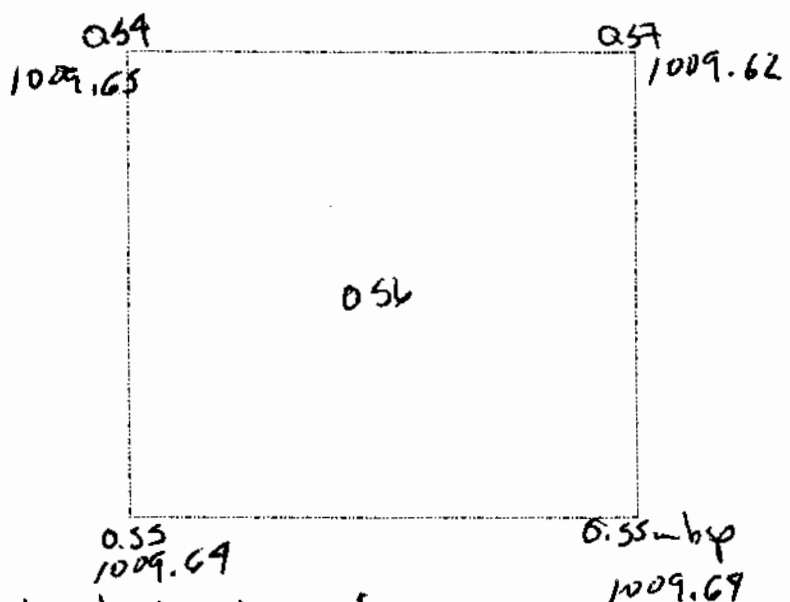
Drawings _____

Photos _____

Digital Images _____

Description: 1x2 m extent of Op. 4/7 so that we can cut down in FA of (E)
The wall line that appeared in Op. 4/7/1.

Sketch of Unit (when closed, include initial and final depths and cardinal direction of corners)



Contents:

Op. 4/7/2-1 linda de pedras

PAREP LOT CARD

SITES S-01 (El Paraiso)

STR Patio 1, N wall

Op. 4/9/03

Level 1

Locus _____

Prev. lot Ø

Date 8 July 2003

Deposit Overburden

Next lot Ø

Excavator EEB (#1)

Dep type Collapse

Soil ^{low} ~~DK~~ DK brown w/
flcks of H. yellow sh

Soil ~~DK~~ sig lo-w/ clay

Notes 2003-1-31, 2003-4-4


Drawings _____

Photos _____

Digital Images _____

Description: Clay side walls of unit (E, W, S) down to floor to
straight line

Sketch of Unit (when closed, include initial and final depths and cardinal direction of corners)



PAREP LOT CARD

SITE S01 (K1 Phase)

STR. Str.

Op. 4/2/4

Level 1

Locus _____

Prev. lot Ø

Date 2/14/2007

Deposit Quartz

Next lot 9/2/5

Excavator JRM (4)

Dep type Clayey silt

Soil type Silty

Soil Color lt. brn

Notes 2003-9-5

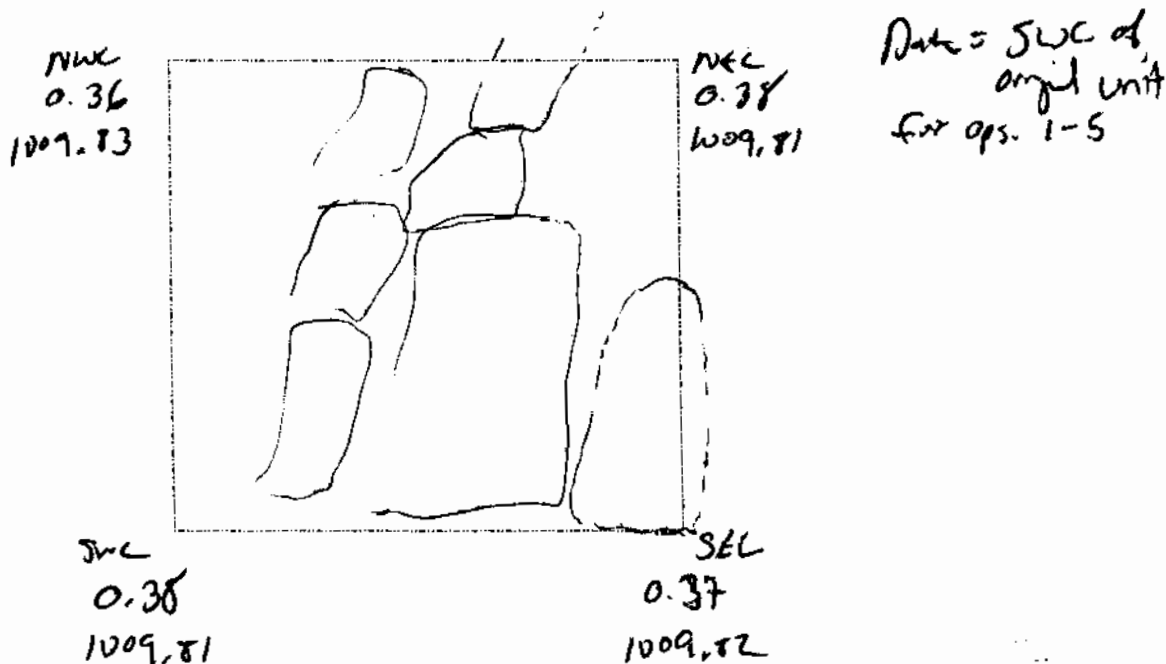
Drawings _____

Photos _____

Digital Images _____

Description: Exty Unit to the west ^{with} the south half of the original unit. to continue to follow the floor to the w, look for the wall. find gap of rts. rghtly aligned as to be for part of the top of the terrace/ash 18 w. extn

Sketch of Unit (when closed, include initial and final depths and cardinal direction of corners)



Contents:

Empty

PAREP LOT CARD

SITE 5-01 (L1 Paris)

STR. Str. 1

Op. 9/7/5

Level 2

Locus _____

Prev. lot 9/7/4

Date 7/15/2003

Deposit ambush

Next lot Ø

Excavator SEM (9)

Dep type College

Soil type July line

Soil Color H. br

Notes 2003-9-6

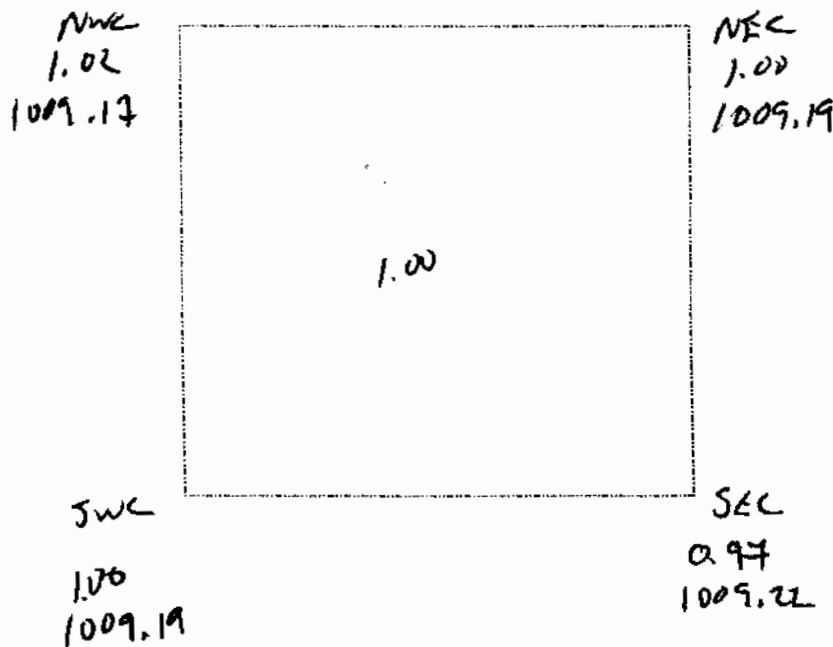
Drawings _____

Photos _____

Digital Images _____

Description: Conting below the top level of the embankment + the also cut down to the floor level (it contact) in the E part of the lot. Decided to follow floor further W in op. 9/7/6

Sketch of Unit (when closed, include initial and final depths and cardinal direction of corners)



Contents:

Emb

PAREP LOT CARD

SITE S-01 (El Parnito)

STR. Str. 1

Op. 8/7/06

Level 1

Locus _____

Prev. lot Ø

Date 7/1

Deposit Quaternary

Next lot _____

Excavator _____

Dep type Colluvium

Soil type Suby loam

Soil Color 1A. b

Notes 2003-4-7

Drawings _____

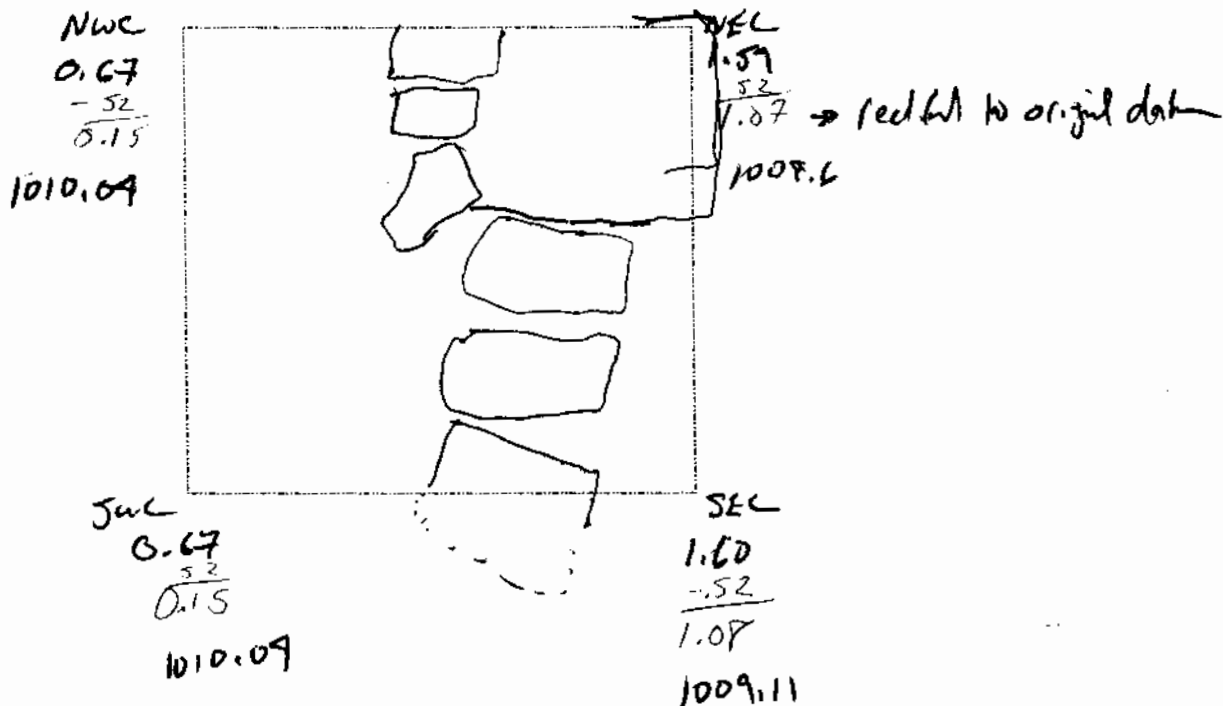
Photos _____

Digital Images _____

Description: 1x1 m unit 1 m north of o/s. 4/7/4+5, Colby to look for wall to west. Find wall 1m ~~at~~ ^{at} 8m floor (floor above wall) 2nd w. exten

Think this is NWC of new ~~unit~~ Unit - no chit

Sketch of Unit (when closed, include initial and final depths and cardinal direction of corners)



Contents:

Empty

PAREP LOT CARD

SITE S01

STR. Str. 1

Op. 9/7/7

Level 1, 2

Locus _____

Prev. lot Ø

Date 7/17/2013

Deposit Overburden

Next lot Ø

Excavator JEM (A)

Dep type Cityplan

Soil type Sandy lo

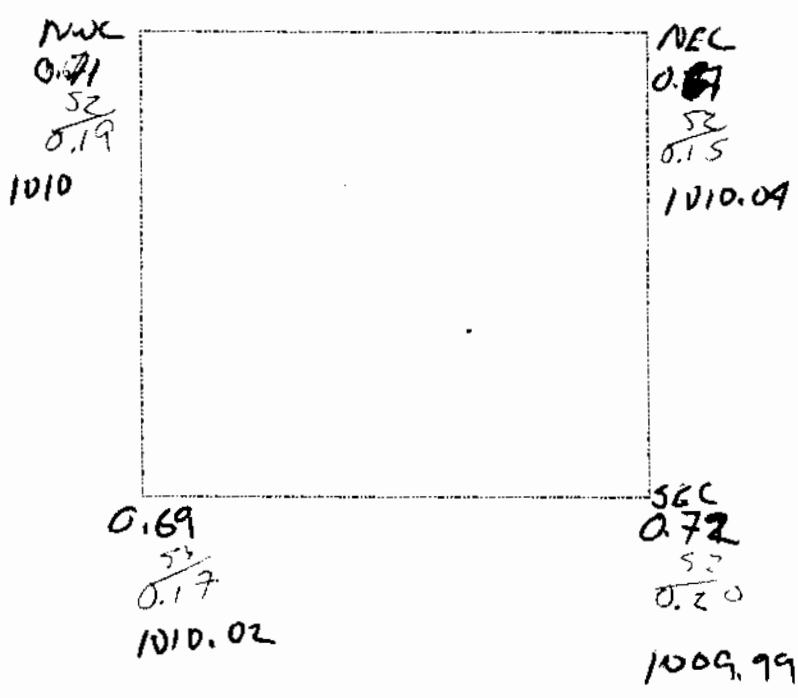
Soil Color 14.6

Notes 2003-9-8
Photos _____

Drawings _____
Digital Images _____

Description: 1x1 m extn to west to look for the upper part of the sand wall (E side) of Str. 1. (3rd W. extn). Ends in yellowish soil

Sketch of Unit (when closed, include initial and final depths and cardinal direction of corners)



Contents:
Empty