
Four Valleys Archive

Anthropology

2006

EPV Op. 02-53 Lot Forms 2006

Thomas Gonyea

Follow this and additional works at: <https://digital.kenyon.edu/honduras>



Part of the Archaeological Anthropology Commons

Recommended Citation

Gonyea, Thomas, "EPV Op. 02-53 Lot Forms 2006" (2006). *Four Valleys Archive*. Paper 96800.
<https://digital.kenyon.edu/honduras/96800>

This Lot Card is brought to you for free and open access by the Anthropology at Digital Kenyon: Research, Scholarship, and Creative Exchange. It has been accepted for inclusion in Four Valleys Archive by an authorized administrator of Digital Kenyon: Research, Scholarship, and Creative Exchange. For more information, please contact noltj@kenyon.edu.

PAREP 2006 LOT FORM

Excavator 29 (TG)

Date Mar/7/06

Op/SubOp/Lot: 02/53/02

Ex. Unit A

Size (NxEx) 1x1

Site: El Cafetal

Str Str 02

Initial Lot? Yes Prev. lot n/a Next lot 02 BGS: 0-10cm

Initial elev.: NW 1002.17 NE 1001.86 SW 1002.28 SE 1002.12

Final elev.: NW 1002.13 NE 1001.79 SW 1002.18 SE 1002.12

Reference corner: _____ N _____ E _____

Depositional significance Overburden / Humus

Soil type Sandy Clay

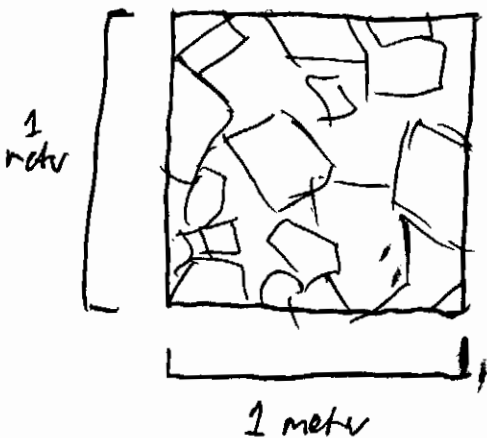
Munsell/Color 5 YR 3/2 Dark Reddish Brown

Drawings _____

Contents Carbon ~~pieces~~

Photo/Digital _____

Description/Sketch (with measurements):



This lot exposed rubble from Str 02, presumably covering the NE corner of Str 02. A small piece of carbon was found amidst the rubble but no other artifacts.

Note refs pg 52

PAREP 2006 LOT FORM

Excavator 29 (TJC)

Date Mar/7/06

Op/SubOp/Lot: 02/53/02

Ex. Unit A

Size (NxEx) 2x2

Site: El Cafetal

Str Str 02

Initial Lot? No Prev. lot 02 Next lot 03 BGS: 10-30cm

Initial elev.: NW 1002.13 NE 1001.79 SW 1002.18 SE 1002.12

Final elev.: NW 1002.13 NE 1001.79 SW 1002.08 SE 1002.12

Reference corner: _____ N _____ E _____

Depositional significance Overburden / Tumble

Soil type Sandy Clay

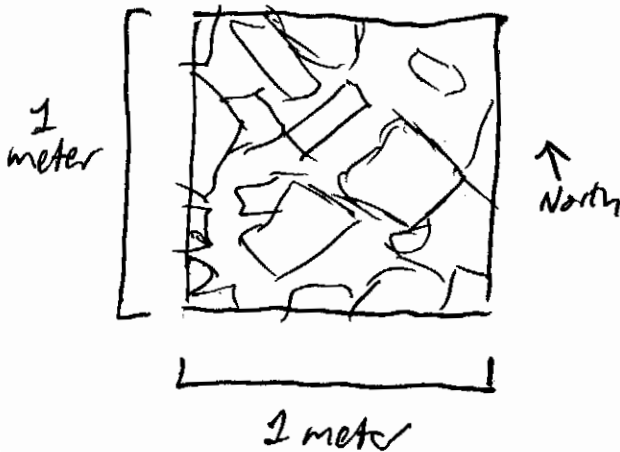
Munsell/Color 5 YR 7/2 Dk Redd Brn

Drawings _____

Contents 1 ceramic

Photo/Digital _____

Description/Sketch (with measurements):



We accidentally went a little deeper than we expected, but no effect. More tumble revealed, no soil change. ~~Only~~ Only 1 artifact.

Note refs pg 52

PAREP 2006 LOT FORM

Excavator 29 CTG

Date May 18/06

Op/SubOp/Lot: 02/53/03 Ex. Unit A Size (NxEx) 2x1

Site: El Cabeton Str Str 02

Initial Lot? No Prev. lot 02 Next lot 04 BGS: 30-50 cm

Initial elev.: NW 1002.13 NE 1001.79 SW 1002.08 SE 1002.12

Final elev.: NW 1002.13 NE 1001.38 SW 1002.08 SE 1002.12

Reference corner: _____ N _____ E _____

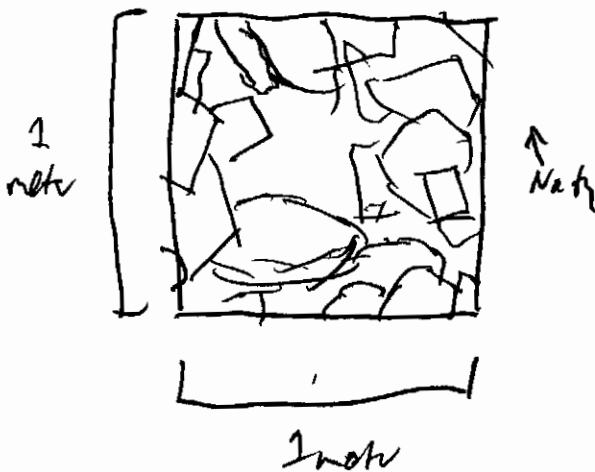
Depositional significance Overburden / Tumble

Soil type Sandy Clay Munsell/Color 7.5 YR 3/2 Dark Brown

Drawings _____ Contents 1 bone, 4 ceramics

Photo/Digital _____

Description/Sketch (with measurements):



This lot did not unfortunately
 expose the cone expected.
 A few ceramics were
 exposed as well as a piece of
 bone near the center

Note refs pg 33

PAREP 2006 LOT FORM

Excavator 29 (76)

Date Mar 18/06

Op/SubOp/Lot: 02/53/04

Ex. Unit A

Size (NxEx) 1x1

Site: E/Catara

Str 5/1.02

Initial Lot? No Prev. lot 03 Next lot 05 BGS: 00-00cm

Initial elev.: NW 1002.13 NE 1001.38 SW 1002.08 SE 1002.12

Final elev.: NW 1002.13 NE 1001.36 SW 1002.08 SE 1002.12

Reference corner: _____ N _____ E _____

Depositional significance Overburden / Tumble

Soil type Sandy Clay

Munsell/Color 7.5 YR 7/2 Red Brown

Drawings _____

Contents Boulders, 1 metre stone, 2 obsidian

Photo/Digital _____

Description/Sketch (with measurements):



This lot was mostly tumble debris.
 Probably because of the nearby tree,
 the corner is almost completely destroyed,
 the only visible feature being 4 stones that seem
 to have slid from a stacked position.
 Tumble is the corner partial accurate
 depth measurements true.

Note refs py 55