

---

Four Valleys Archive

Anthropology

---

2006

## EPV Op. 02-48 Lot Forms 2006

Thomas Gonyea

Follow this and additional works at: <https://digital.kenyon.edu/honduras>



Part of the Archaeological Anthropology Commons

---

### Recommended Citation

Gonyea, Thomas, "EPV Op. 02-48 Lot Forms 2006" (2006). *Four Valleys Archive*. Paper 96795.  
<https://digital.kenyon.edu/honduras/96795>

This Lot Card is brought to you for free and open access by the Anthropology at Digital Kenyon: Research, Scholarship, and Creative Exchange. It has been accepted for inclusion in Four Valleys Archive by an authorized administrator of Digital Kenyon: Research, Scholarship, and Creative Exchange. For more information, please contact [noltj@kenyon.edu](mailto:noltj@kenyon.edu).

PAREP 2006 LOT FORM

Excavator #28

Date Feb/27/06

Op/SubOp/Lot: 02/48/01

Ex. Unit A

Size (NxF) 1x1

Site: El Cafetal

Str Str 02

Initial Lot? Yes Prev. lot n/a Next lot 02 BGS: 0-10cm

Initial elev.: NW 1001.77 NE 1001.36 SW 1001.68 SE 1001.33

Final elev.: NW 1001.77 NE 1001.26 SW 1001.68 SE 1001.23

Depositional significance Overburden Humus

Soil type Sandy Clay

Munsell/Color 5YR 7/2 Pink Reddish Brown

Drawings

Contents None

Photo/Digital

Description/Sketch (with measurements):

This lot exposed tumble off of Str 02, but no artifacts were uncovered



Note ref: pg 37

PAREP 2006 LOT FORM

Excavator 29 CTC

Date Feb/27/06

Op/SubOp/Lot: 02/48/02

Ex. Unit A

Size (NxEx) 1x1

Site: El Cafetal

Str Str 02

Initial Lot? ND Prev. lot 01 Next lot 02 BGS: 10-20cm

Initial elev.: NW 1001.77 NE 1001.26 SW 1001.68 SE 1001.23

Final elev.: NW 1001.77 NE 1001.16 SW 1001.68 SE 1001.13

Depositional significance Overburden lenses

Soil type Sandy clay

Munsell/Color 5 YR 3/2 Dark reddish brown

Drawings \_\_\_\_\_

Contents None

Photo/Digital \_\_\_\_\_

\_\_\_\_\_  
\_\_\_\_\_

Description/Sketch (with measurements):

No artifacts above level in lot, but more  
tumble off of STR02 was exposed. Will next  
be going to EUB to expose tumble to better  
understand tumble patterns above burrowing  
into it.



N. refs 19 37

PAREP 2006 LOT FORM

Excavator 29 (TG) Date Feb/27/06

Op/SubOp/Lot: 02/48/03 Ex. Unit B Size (NxEx) 1x1

Site: El Caton Str Str 2

Initial Lot? Yes Prev. lot N/A Next lot 04 BGS: 0-70

Initial elev.: NW 1002.29 NE 1001.77 SW 1002.204 SE 1001.68

Final elev.: NW 1002.29 NE 1001.77 SW 1002.204 SE 1001.64


Depositional significance Overburden Husus

Soil type Sandy Clay Munsell/Color 5 YR 3/2 Dark Reddish Brown

Drawings \_\_\_\_\_ Contents 4<sup>+</sup> ceramics

Photo/Digital \_\_\_\_\_

Description/Sketch (with measurements):



This lot exposed more rubble with a few artifacts & fragments. No architectural features evident. No obsidian, chert, carbon, or shells. Rods in all 4 corners prevented accurate measurements of depth here. One ceramic was found sweeping up later and bagged separately. There is a tree stump near the center of the EU.

Note refs 09 38

PAREP 2006 LOT FORM

Excavator 29(TG) Date Feb/28/06

Op/SubOp/Lot: 02/48/04 Ex. Unit A Size (NxEx) 1x1

Site: El Cafetal Str SN02

Initial Lot? No Prev. lot 02 Next lot 05 BGS: 2030cm

Initial elev.: NW 1001.77 NE 1001.16 SW 1001.64 SE 1001.13

Final elev.: NW 1001.77 NE 1001.06 SW 1001.38 SE 1001.03

Depositional significance Overburden Flumes

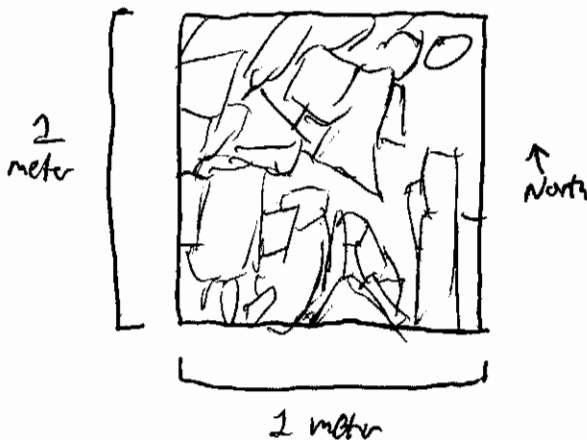
Soil type Gandy clay Munsell/Color 5YR 3/2 Dark reddish Brown

Drawings \_\_\_\_\_ Contents 4 ceramic 7 by neck

Photo/Digital \_\_\_\_\_

Description/Sketch (with measurements):

This lot exposed more rubble from SN02. Some artifacts found. No chert or obsidian.



Note refs pg 42

PAREP 2006 LOT FORM

Excavator 29 (TG) Date Feb/28/06

Op/SubOp/Lot: 02/48/05 Ex. Unit A Size (NxEx) 1x1

Site: El Cafetal Str Str 02

Initial Lot? No Prev. lot 4 Next lot 5 BGS: 30-40cm

Initial elev.: NW 1021.77 NE 1001.06 SW 1001.38 SE 1001.03

Final elev.: NW 1001.77 NE 1000.96 SW 1001.38 SE 1000.93

Depositional significance Overburden Tumble

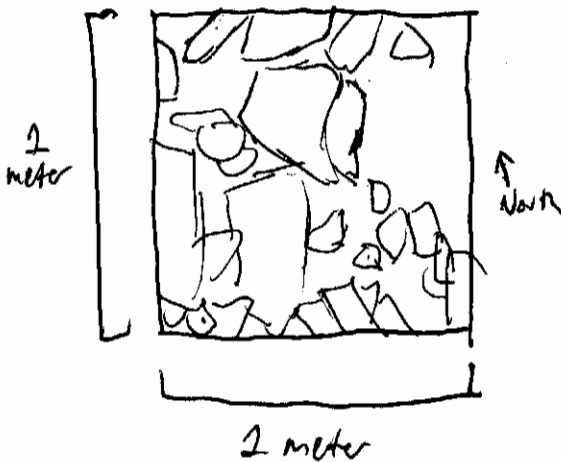
Soil type Sandy Clay Munsell/Color 5 YR 5/2 Pink Reddish Brown

Drawings \_\_\_\_\_ Contents 2 ceramic, 4 bijouque

Photo/Digital \_\_\_\_\_

Description/Sketch (with measurements):

This lot exposed more tumble as well as 4 pieces of bijouque, and some ceramics



Note refs p1 42

PAREP 2006 LOT FORM

Excavator 29 (TJG) Date Feb/28/06

Op/SubOp/Lot: 02/48/06

Ex. Unit A

Size (NxF) 7x1

Site: El Catal

Str Str 02

Initial Lot? NO Prev. lot 05 Next lot 07 BGS: 40cm

Initial elev.: NW 1001.77 NE 1000.96 SW 1001.38 SE 1000.93

Final elev.: NW 1001.77 NE 1000.96 SW 1001.38 SE 1000.93

Depositional significance Overburden Tumble

Soil type \_\_\_\_\_ Munsell/Color \_\_\_\_\_

Drawings \_\_\_\_\_ Contents 3 ceramics

Photo/Digital \_\_\_\_\_

Description/Sketch (with measurements):

This lot revealed more  
tumble. Still no signs of  
structural features.



Note refs pg 43

PAREP 2006 LOT FORM

Excavator 29 CTJG Date Mar/6/06

Op/SubOp/Lot: 02/48/07 Ex. Unit A+B Size (NxE) 1x2

Site: El Cafetal Str Str02

Initial Lot? No Prev. lot 3+6 Next lot N/A BGS: 10.90 cm

Initial elev.: NW 1002.1999 NE 1000.96 SW 1002.24 SE 1000.93

Final elev.: NW 1002.2019 NE 1000.96 SW 1001.38 SE 1000.93

Reference corner: \_\_\_\_\_ N \_\_\_\_\_ E \_\_\_\_\_

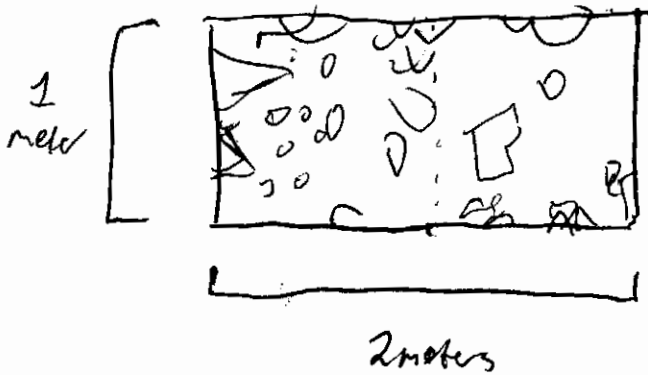
Depositional significance Overburden 3 / Tumble

Soil type Sandy Clay Munsell/Color 10 YR 4/2 Dark Greyish Brown

Drawings \_\_\_\_\_ Contents 1 tab, 1 obsidian, 4 shells,

Photo/Digital \_\_\_\_\_ 18 ceramics, 3 bryozoa

Description/Sketch (with measurements):



This lot was mostly tumble removal. Some shells were found fairly early. There was no evidence of manipulation by humans. Also some bryozoa and a large chunk of tab.

Note refs pg 46



Excavator 29 (TJ6)

Date Mar 6/06

PAREP 2006 LOT FORM

Op/SubOp/Lot: 02/48/08 Ex. Unit C Size (NxE) 1x.7

Site: El Catobal Str Sr02

Initial Lot? Y Prev. lot n/a Next lot n/a BGS: 0-90cm

Initial elev.: NW 1002.46 NE 1002.29 SW 1002.44 SE 1002.24

Final elev.: NW 1002.21 NE 1002.01 SW 1002.14 SE 1001.89

Reference corner: \_\_\_\_\_ N \_\_\_\_\_ E \_\_\_\_\_

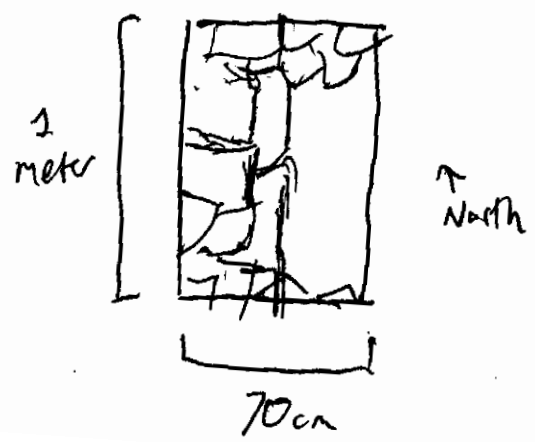
Depositional significance Overburden / Tumble

Soil type Sandy Clay Munsell/Color 10 YR 4/2 Pink Gray Brown

Drawings \_\_\_\_\_ Contents 2 bags: eqm, 1 debris, 7 shells,

Photo/Digital \_\_\_\_\_ 14 coins

Description/Sketch (with measurements):



This lot was the only one of the EU, serving to find the wall where predicted by the neighboring 02/38. The wall revealed was designated JARJAR and was either distorted by the neighboring tree stump or may have had a second wall behind it.