
Four Valleys Archive

Anthropology

2006

EPV Op. 02-45 Lot Forms 2006

Katherine Sanders

Follow this and additional works at: <https://digital.kenyon.edu/honduras>



Part of the Archaeological Anthropology Commons

Recommended Citation

Sanders, Katherine, "EPV Op. 02-45 Lot Forms 2006" (2006). *Four Valleys Archive*. Paper 96792.
<https://digital.kenyon.edu/honduras/96792>

This Lot Card is brought to you for free and open access by the Anthropology at Digital Kenyon: Research, Scholarship, and Creative Exchange. It has been accepted for inclusion in Four Valleys Archive by an authorized administrator of Digital Kenyon: Research, Scholarship, and Creative Exchange. For more information, please contact noltj@kenyon.edu.

PAREP 2006 LOT FORM

Excavator #35

Date 2002-02-05

Op/SubOp/Lot: 02/45/1

Ex. Unit A

Size (NxEx) 1x1

Site: El Cafetal

Str #9

Initial Lot? yes Prev. lot — Next lot 02 BGS: 0-20cm

Initial elev.: NW 999.38 NE 999.46 SW 999.35 SE 999.41

Final elev.: NW 999.28 NE 999.26 SW 999.15 SE 999.21

Depositional significance Topsoil/humus

Soil type ~~Humus~~ Silty Clay

Munsell/Color dark greyish brown

Drawings _____

Contents Ceramic, obsidian

Photo/Digital _____

Description/Sketch (with measurements): ^{more clayey/tenacious}

Topsoil changing to silty clay at the end. Very well sorted, few to no inclusions. Also few roots/obstructions.

RC NW
73.46, 2.41

Note refs 23-24

PAREP 2006 LOT FORM

Excavator 35

Date 2006-02-16

Op/SubOp/Lot: 02/45/2

Ex. Unit A

Size (NxF) 1X1

Site: El Cafetal

Str #9

Initial Lot? no Prev. lot ~~#0~~ 01 Next lot 03 BGS: 20-30cm

Initial elev.: NW 999.28 NE 999.26 SW 999.15 SE 999.21

Final elev.: NW 999.18 NE 999.16 SW 999.05 SE 999.11

Depositional significance topsoil ~~top~~

Soil type Silty Clay Munsell/Color Med. brown

Drawings _____ Contents Ceramic

Photo/Digital _____ carbon

Description/Sketch (with measurements):

2 bags

EC NW
73.46, 2.41

Note refs 25

PAREP 2006 LOT FORM

Excavator 35

Date 2006-02-16

Op/SubOp/Lot: 02/45/3

Ex. Unit A

Size (NxEx) 1x1

Site: El Cafetal

Str #9

Initial Lot? no Prev. lot 02 Next lot 04 BGS: 30-40cm

Initial elev.: NW 999.18 NE 999.16 SW 999.05 SE 999.01

Final elev.: NW 999.08 NE 999.06 SW 998.95 SE 999.01

Depositional significance topsoil (natural)

Soil type Silty Clay Munsell/Color mod. brown

Drawings _____

Contents obsidian (lithics)
Ceramics ~~None~~

Photo/Digital _____

Description/Sketch (with measurements):

1 bag

RC NW

73.46, 2.41

Note refs 26

PAREP 2006 LOT FORM

Excavator 35

Date 2006-02-16

Op/SubOp/Lot: 02/45/4

Ex. Unit A

Size (NxEx) 1x1

Site: El Cafetal

Str #9

Initial Lot? no Prev. lot 03 Next lot ~~03~~ BGS: 40-50cm

Initial elev.: NW 999.08 NE 999.06 SW 998.95 SE 999.01

Final elev.: NW 998.92 NE 998.94 SW ~~998.85~~ SE 998.91

Depositional significance Floor (Base of occupation)

Soil type Silty clay

Munsell/Color Mod. reddish brown

Drawings _____

Contents Empty

Photo/Digital _____

Description/Sketch (with measurements):

Floor surface \Rightarrow level of occupation w/
very compact soil.

RL NW
~~73.46~~; 2.41

Note refs 27

PAREP 2006 LOT FORM

Excavator 35

Date 2006-02-16

Op/SubOp/Lot: 02/45/05

Ex. Unit B

Size (NxEx) 1x1

Site: El Cafetal

Str #9

Initial Lot? ~~15~~ ^{yes} Prev. lot Aene Next lot 06 BGS: 0-10cm

Initial elev.: NW 999.53 NE 999.56 SW 999.48 SE 999.46

Final elev.: NW 999.43 NE 999.46 SW 999.38 SE 999.36

Depositional significance topsoil/humus

Soil type ~~humus~~ silty clay

Munsell/Color dark greyish brown

Drawings _____

Contents ceramic (1)
obsidian (1)

Photo/Digital _____

Description/Sketch (with measurements):

1 bag

RC-NE
74.37, 3061

Note refs 28

PAREP 2006 LOT FORM

Excavator 35

Date 20/02/2006
~~02/20~~

Op/SubOp/Lot: 02/45/16

Ex. Unit B

Size (NxEx) 1x1M

Site: El Cafetal

Str #9

Initial Lot? no Prev. lot 05 Next lot 07 BGS: 10-20cm

Initial elev.: NW 999.43 NE 999.46 SW 999.38 SE 999.36

Final elev.: NW 999.33 NE 999.36 SW 999.28 SE 999.26

Depositional significance topsoil (overburden?)

Soil type Silty Clay Munsell/Color med. brown

Drawings _____

Contents CERAMICS (6 pieces)

Photo/Digital _____

one bag worth

Description/Sketch (with measurements):

ROCKS, potentially tumble in my NE + NW corners.
Beginning to see a soil change to lighter colored
and more tenacious clay.

RC
NE
74.37, 3.61

Note refs 29

PAREP 2006 LOT FORM

Excavator 35

Date 02-20-2006

Op/SubOp/Lot: 02/45/7

Ex. Unit B

Size (NxE) 1x1m

Site: El Cafetal

Str #9

Initial Lot? no Prev. lot 06 Next lot 08 BGS: 20-30cm

Initial elev.: NW 999.33 NE 999.36 SW 999.28 SE 999.26

Final elev.: NW 999.23 NE 999.26 SW 999.18 SE 999.16

Depositional significance tumble? / overburden?

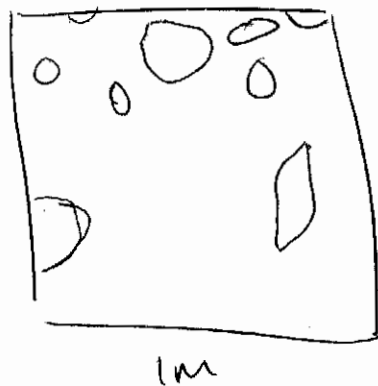
Soil type Silty clay Munsell/Color med. brown

Drawings _____

Contents Lithics (obsidian + chert)
Ceramic (including pre-classic rim)

Photo/Digital _____

Description/Sketch (with measurements):



Rock inclusions
(tumble?)

RC NE
74.37, 3.61

Soil inclusions - 15% + angular
Shallow pre-classic find.

Note refs 30

PAREP 2006 LOT FORM

Excavator 35

Date 2006-02-20

Op/SubOp/Lot: 02/45/8

Ex. Unit B

Size (NxEx) 1X1

Site: El Cafetal

Str #9

Initial Lot? N Prev. lot 07 Next lot 09 BGS: 30-40cm

Initial elev.: NW 999.23 NE 999.26 SW 999.18 SE 999.16

Final elev.: NW 999.13 NE 999.16 SW 999.08 SE 999.06

Depositional significance topsoil/occupational (heaviest pottery finds)

Soil type Silty Clay

Munsell/Color med. brown

Drawings _____

Contents lithics (obsidian blade)

Photo/Digital _____

ceramic
bajareque
carbon (2 bags)
52nd bag.

Description/Sketch (with measurements):

Most ceramic found (as density) in this lot.
Extensive occupation?

RL NE
74.37, 3.61

Note refs 31

PAREP 2006 LOT FORM

Excavator 35

Date 2006-02-20

Op/SubOp/Lot: 02/45/9

Ex. Unit B

Size (NxEx) 1x1

Site: El Cafetal

Str #9

Initial Lot? no Prev. lot 08 Next lot ← BGS: 40-50cm

Initial elev.: NW 999.13 NE 999.16 SW 999.08 SE 999.06

Final elev.: NW 999.03 NE 999.06 SW 998.98 SE 998.96

Depositional significance Occupational floor

Soil type Silty clay

Munsell/Color Med. yellowy brown (tan)

Drawings _____

Contents ceramics (13 pieces)
Carbon

Photo/Digital _____

2 bags

Description/Sketch (with measurements):

Soil here is harder, more clay-like and lighter in color although still technically silty clay.

RC NE
74.37, 361

* Dug 5 more cm when evening out trench → no artifacts found
2006-02-28

Note refs 32

PAREP 2006 LOT FORM

Excavator 35 Date 2006-02-20

Op/SubOp/Lot: 02/45/10 Ex. Unit C Size (NxEx) 1x1

Site: El Cafetal Str _____

Initial Lot? yes Prev. lot - Next lot 11 BGS: 0-10cm

Initial elev.: NW 999.65 NE 999.76 SW 999.53 SE 999.56

Final elev.: NW 999.55 NE 999.66 SW 999.43 SE 999.46

Depositional significance Topsoil/humus

Soil type ~~clay~~ silty clay Munsell/Color Dark grey brown

Drawings _____ Contents Ceramics

Photo/Digital _____

Description/Sketch (with measurements):

RC NE
75.31, 3.63

Note refs 33

PAREP 2006 LOT FORM

Excavator 35

Date 2006 FEB 20

Op/SubOp/Lot: 02/45/11

Ex. Unit C

Size (NxE) 1x1

Site: El Cafetal

Str #9

Initial Lot? no Prev. lot 10 Next lot 12 BGS: 10-26cm

Initial elev.: NW 999.55 NE 999.66 SW 999.43 SE 999.46

Final elev.: NW 999.39 NE 999.50 SW 999.27 SE 999.30

Depositional significance Tumble + overburden

Soil type silty clay

Munsell/Color mod. brown

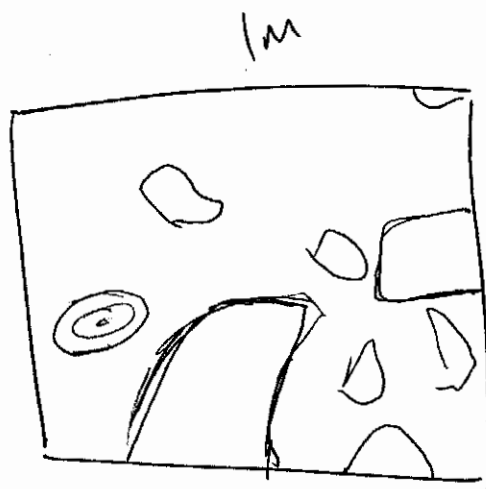
Drawings _____

Contents Ceramic, obsidian? chert, bajareque

Photo/Digital _____

(1 bag)

Description/Sketch (with measurements):



N
 ↑
 1m
 RC NE
 75.31, 3.63
 Rough
 Tumble rock
 Placement

Note refs 33

PAREP 2006 LOT FORM

Excavator 35

Date 20 Feb 2006

Op/SubOp/Lot: 02/45/12

Ex. Unit C

Size (NxF) 1x1

Site: El Cafetal

Str #9

Initial Lot? no Prev. lot 11 Next lot 13 BGS: 26-38cm

Initial elev.: NW 999.39 NE 999.50 SW 999.27 SE 999.30

Final elev.: NW 999.27 NE 999.38 SW 999.15 SE 999.18

Depositional significance architectural tumble, overburden in basal wall

Soil type Silty Clay

Munsell/Color mod. brown

Drawings _____

Contents lithics (obsidian) + chert
ceramic, toba, bajareque
? carbon
2 bags

Photo/Digital 1

Description/Sketch (with measurements):

Took photo of tumble above + in front of basal wall then continued to just before floor level

EL NE
75.31, 3.63

Note ref: 34-35

PAREP 2006 LOT FORM

Excavator 35

Date 21 FEB 2006

Op/SubOp/Lot: 02/45/13

Ex. Unit C

Size (NxEx) 1x1

Site: Elcafetal

Str 09

Initial Lot? no Prev. lot 12 Next lot - BGS: 38-50cm

Initial elev.: NW 999.27 NE 999.38 SW 999.15 SE 999.18

Final elev.: NW 999.15 NE 999.26 SW 999.03 SE 999.06

Depositional significance Floor level + basal wall

Soil type Silty clay

Munsell/Color yellowy brown

Drawings _____

Contents Ceramics, Obsidian,
carbon

Photo/Digital _____

Description/Sketch (with measurements):

2 bags
Basal wall does not continue down after
1st layer of rocks.

RL NE
75.31, 3.63
↳ threshold? step?

Called: Blue moons

Note refs 36

PAREP 2006 LOT FORM

Excavator 35 Date 21 FEB 2006

Op/SubOp/Lot: 02/45/14 Ex. Unit D Size (NxEx) 1x1

Site: El Cafetal Str #9

Initial Lot? yes Prev. lot # Next lot 15 BGS: 0-13cm

Initial elev.: NW 999.76 NE 999.81 SW 999.65 SE 999.76

Final elev.: NW 999.63 NE 999.68 SW 999.52 SE 999.63

Depositional significance humus/topsoil

Soil type humus Munsell/Color Dark greyish brown

Drawings _____ Contents Carbon

Photo/Digital _____
_____ 1 bag _____

Description/Sketch (with measurements):

RC NE
76.32.3.78

Note refs 37

PAREP 2006 LOT FORM

Excavator 35

Date 21 Feb 2006

Op/SubOp/Lot: 02/45/15

Ex. Unit D

Size (NxE) 1x1

Site: El Cafetal

Str #9

Initial Lot? no Prev. lot 14 Next lot 16 BGS: 13-40cm 27

Initial elev.: NW 999.63 NE 999.68 SW 999.52 SE 999.63

Final elev.: NW 999.36 NE 999.41 SW 999.25 SE 999.36

Depositional significance ~~topsoil~~ overburden

Soil type silty clay Munsell/Color med. brown

Drawings _____ Contents Ceramic, ⁽¹⁴⁸⁾ bajareque ⁽⁸⁾ + tobacco ⁽¹⁾
Photo/Digital obsidian (2 pieces)
chert (3 pieces)

Description/Sketch (with measurements):

photos of tumble at the end of the lot.

1 bag

RC NE

76.32, 3.78

Note refs 37-38

Op/SubOp/Lot: 02/45/16

Ex. Unit D

Size (NxEx) 1x1

Site: El Cafetal

Str 09

Initial Lot? no Prev. lot 15 Next lot - BGS: 40-256cm

Initial elev.: NW 999.36 NE 999.41 SW 999.25 SE 999.36

Final elev.: NW 999.20 NE 999.25 SW 999.09 SE 999.20

Depositional significance architectural wall + dirt floor

Soil type silty clay

Munsell/Color gray brown

Drawings _____

Contents Ceramic, obsidian, chert


Photo/Digital _____

~~obsidian~~ bajareque
Carbon (2 samples)

RC NE
76.32
3.78

Description/Sketch (with measurements):

★
Blue
MOONS
all
exposed)



also found
2 pieces of tobacco
2 Carbon samples
18 pieces of bajareque



Unit
C rocks
continued.

1M

Ceramic - #127 obsidian #9 chert #3

Note refs 38-39

PAREP 2006 LOT FORM

Excavator

35

Date

2006-02-22

Op/SubOp/Lot:

02/45/17

Ex. Unit

E

Size (NxE)

1x1

Site:

El Capital

Str

09

Initial Lot?

yes

Prev. lot

—

Next lot

18

BGS:

0[±]18cm

Initial elev.: NW

999.98

NE

999.97

SW

999.76

SE

999.81

Final elev.: NW

999.80

NE

999.79

SW

999.58

SE

999.63

Depositional significance

Topsoil / humus

Soil type

silty clay

Munsell/Color

dark grey / brown

Drawings

Contents

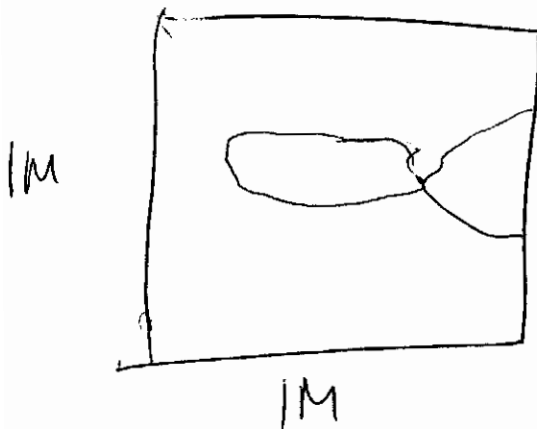
Ceramic

Photo/Digital

RL NW

Description/Sketch (with measurements):

77.39, 2.85



Moved into a Med. brown silty clay that is more tenacious (going into my 2nd soil type) rocks I find are in line w/ surface rocks that I can see moving W → E on str. 09

Note refs

40

PAREP 2006 LOT FORM

Excavator 35

Date 2006-07-22

Op/SubOp/Lot: 02/45/18

Ex. Unit E

Size (NxEx) 1X1

Site: El Cafetal

Str 09

Initial Lot? no Prev. lot 17 Next lot 27 BGS: 18-332 cm ¹⁴

Initial elev.: NW 999.80 NE 999.79 SW 999.58 SE 999.63

Final elev.: NW 999.66 NE 999.65 SW 999.44 SE 999.49

Depositional significance ~~Silty clay~~ overburden/possible terrace

Soil type silty clay

Munsell/Color med. brown

Drawings _____

Contents ceramic (44)

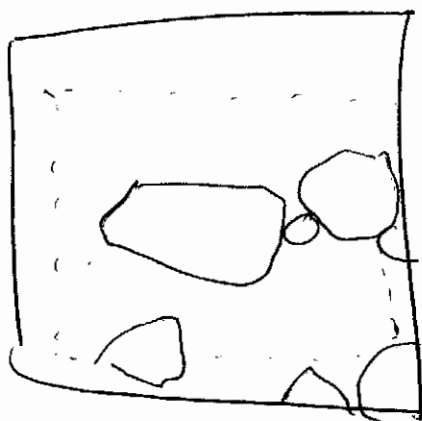
Photo/Digital

obsidian (1)

bajaroque (4)

RC NW
77.39, 2.85

Description/Sketch (with measurements):



went down 1/2
lot in front of
central rock line. None
found underneath or
later behind. Much higher
than rocks in front →
no obvious relationship

Note refs 41

PAREP 2006 LOT FORM

Excavator 35 Date 2006-02-23

Op/SubOp/Lot: 02/45/19 Ex. Unit EF Size (NxEx) 1x1

Site: El Cafetal Str 09

Initial Lot? yes Prev. lot - Next lot 20 BGS: 0 ± 16cm

Initial elev.: NW 1000.08 NE 1000.12 SW 999.98 SE 999.97

Final elev.: NW 999.90 NE 999.92 SW 999.86 SE 999.85

Depositional significance Topsoil / humus

Soil type Silty Clay Munsell/Color Dark grey / brown

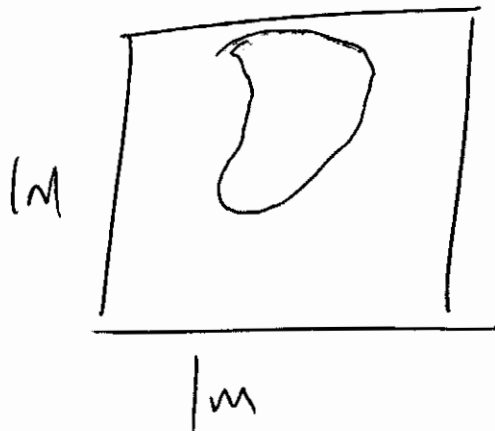
Drawings _____ Contents Ceramic (7)

Photo/Digital _____ Obsidian (2)

RC NE
78.3, 3.97

one bag

Description/Sketch (with measurements):



Random
tumble
Rock

BGS:

NW 18cm NE 20cm SW 12cm SE 12cm

Note refs 42

PAREP 2006 LOT FORM

Excavator 35 Date 2006-02-23

Op/SubOp/Lot: 02/45/20 Ex. Unit F Size (NxF) X1

Site: El Cafetal Str 09

Initial Lot? no Prev. lot 19 Next lot 21 BGS: 16-35cm

Initial elev.: NW 999.90 NE 999.92 SW 999.86 SE 999.85

Final elev.: NW 999.71 NE 999.66 SW 999.73 SE 999.69

Depositional significance Overburden Humble

Soil type Silty clay Munsell/Color Med. brown

Drawings _____ Contents ceramics (55)

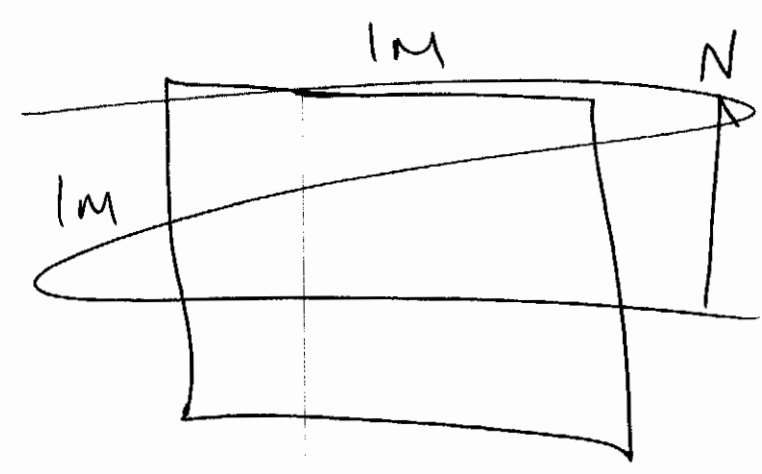
Photo/Digital ✓ Obsidian (1)

Chert (1)

one bag

RC NE
78.3, 3.77

Description/Sketch (with measurements):



See photo.

BGS: NW 37cm NE 46cm SW 25cm SE 28cm

Note refs 43

PAREP 2006 LOT FORM

Excavator 35

Date 2006-02-23

Op/SubOp/Lot: 02/45/21

Ex. Unit F

Size (NxE) 1x1

Site: El Cafetal

Str 09

Initial Lot? no Prev. lot 20 Next lot 31 BGS: 35-44cm

Initial elev.: NW 999.71 NE 999.66 SW 999.73 SE 999.69

Final elev.: NW 999.64 NE 999.62 SW 999.60 SE 999.53

Depositional significance overburden tumble

Soil type Silty Clay

Munsell/Color med. brown

Drawings _____

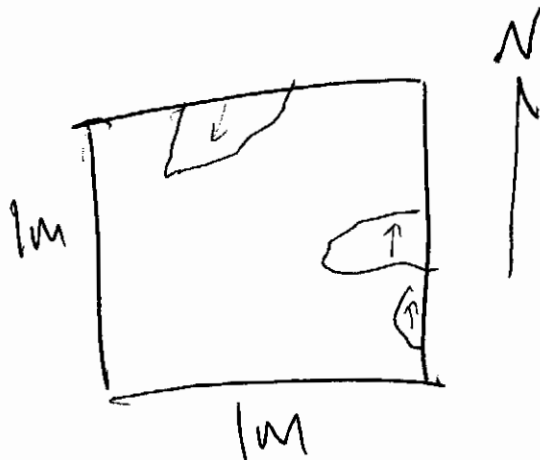
Contents ceramics, carbon

Photo/Digital _____

(63)
obsidian (1)
2 bags
(2 samples)
toba (3)
bajareque (3)

RC NE
78.3, 3.97

Description/Sketch (with measurements):



There are no rocks
and it makes no
sense.

Rocks in the side wall
→ tumble

NW 44cm NE 50cm SW 38cm SE 44cm

Note refs 44

Op/SubOp/Lot: 02/45/22 Ex. Unit G Size (NxE) 1x1
 Site: El Cafetal Str 09

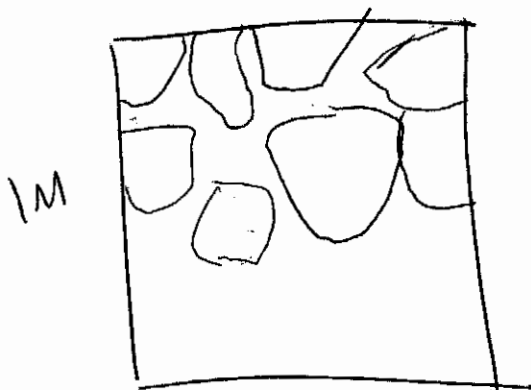
Initial Lot? yes Prev. lot - Next lot ~~26~~ 26 BGS: 0-19cm

Initial elev.: NW 1000.19 NE 1000.20 SW 1000.08 SE 1000.12
 Final elev.: NW 999.86 NE 999.81 SW 999.93 SE 999.89

Depositional significance topsoil humus/overburden + wall?
 Soil type silty clay Munsell/Color dark ~~red~~ grey/brown

Drawings Contents ceramic (~~1~~) chert (1) RL NE
 Photo/Digital 79.3, 4.05

Description/Sketch (with measurements):



N
 went down a little far -
 Soil is topsoil but more clayey
 Silty clay and somewhat lighter → getting into 2nd layer
 uncovered rocks! → wall?

~~Topsoil~~ NW ~~33cm~~ NE ~~39cm~~ SW 15cm SE 23cm

Site refs 45

PAREP 2006 LOT FORM

Excavator 35 Date 2006-02-23

Op/SubOp/Lot: 02/45/23 Ex. Unit H Size (NxEx) 1x1

Site: El Cafetal Str 09

Initial lot? yes Prev. lot - Next lot 24 BGS: 0-27cm

Initial elev.: NW 1000.28 NE 1000.29 SW 1000.19 SE 1000.20

Final elev.: NW 1000.18 NE 1000.19 SW 999.96 SE 999.93

Depositional significance Topsoil/humus -> wall?


Soil type Silty clay Munsell/Color dark grey/brown

Drawings _____ Contents 4 pieces of ceramic

Photo/Digital ✓ one rock w/ potential use water PC NE

Description/Sketch (with measurements): 80.2, 4.15

See notes for rough sketch of units G+H (down one lot in each) + ~~photo~~



Note refs 46

PAREP 2006 LOT FORM

Excavator 35

Date 2006 FEB 24

Op/SubOp/Lot: 02/45/24

Ex. Unit G+H

Size (NxEx) 2x1

Site: El Cafetal

Str 09

Initial Lot? ~~23~~ ^{no} Prev. lot 23+22 Next lot 25 BGS: 27-29cm

Initial elev.: NW ~~1000.18~~ NE ~~1000.19~~ SW 999.92 SE 999.93

Final elev.: NW ~~999.91~~ NE ~~1000.19~~ SW 999.90 SE 999.91

Depositional significance tumble

Soil type Silty clay

Munsell/Color med. brown

Drawings _____

Contents Ceramic (11)
obsidian (1 small piece)

Photo/Digital

Description/Sketch (with measurements):

Took tumble out of my 2 units to expose a wall in unit H. Might also have a floor connecting to the wall w/ large flat stones. Starting to see a soil change to a more yellowy brown silty clay (similar to the floor levels in my units A, B & C).

PL
HSE
79.3, 4.05

B/c of so many rock obstructions: measuring depth from unit H's SE corner. Unit G's NW & NE corners stayed approx. the same depth.

Note refs 47

PAREP 2006 LOT FORM

Excavator 35

Date 2006-02-24

Op/SubOp/Lot: 02/45/25

Ex. Unit G+H

Size (NxF) 2x1

Site: El Cafetal

Str 09

Initial Lot? no Prev. lot 24 Next lot — BGS: 29-39cm

Initial elev.: NW ~~999.98~~ 1000.18 NE 1000.19 SW 999.90 SE 999.93

Final elev.: NW ~~999.99~~ 1000.18 NE ~~1000.19~~ 1000.19 SW 999.80 SE 999.83

Depositional significance ~~terrace~~ overburden collapse (over a terrace)

Soil type silty clay

Munsell/Color yellowish brown

Drawings _____

Contents Ceramic ⁽³⁴⁾ / chert (1)

Photo/Digital ✓

bajareque (3)

12C

H SE

Description/Sketch (with measurements):

71.3, 4.05

Finding more rocks in a floor type layer → possible terrace. comes off of wall like a long step

* exposed green clowers wall + terrace in front (leading to yellow stars wall - goes into unit F)

Note refs 48

PAREP 2006 LOT FORM

Excavator 35 Date 2006-02-24

Op/SubOp/Lot: 02/45/26 Ex. Unit 6 Size (NxEx) ~~35~~ 35 x 1
Site: El cafetal Str 09

Initial Lot? no Prev. lot 25 Next lot 33 BGS: 220-38cm
Initial elev.: NW ~~999.81~~ ^{999.81} NE ~~1000.19~~ ^{999.81} SW 999.93 SE 999.89
Final elev.: NW 999.79 NE 999.79 SW 999.66 SE 999.78

Depositional significance terrace
Soil type: Silty clay Munsell/Color yellowy brown

Drawings _____ Contents 7 pieces of pottery
Photo/Digital 1 2 pieces of obsidian
1 piece bayonet 2 bags
1 piece of matate

Description/Sketch (with measurements): rc NE
going down in front of last rocks in 79.3, 9.05
my possible terrace

NW: 40
NE: ~~41~~ 41

SE 12cm SW 34cm

Note refs 49

PAREP 2006 LOT FORM

Excavator 35

Date 2006-02-27

Op/SubOp/Lot: 02/45/27

Ex. Unit E

Size (NxEx) 1x1

Site: El Safetal

Str 09

Initial Lot? no Prev. lot ~~18~~ 18 Next lot _____ BGS: ~~32~~ 32 - ~63cm

Initial elev.: NW 999.66 NE 999.65 SW 999.44 SE 999.49

Final elev.: NW 999.32 NE 999.27 SW 999.20 SE 999.16

Depositional significance overburden / tumble ? sediment

Soil type silty clay Munsell/Color med. brown

Drawings _____

Contents ceramic 165

Photo/Digital _____

11 obsidian

55 bajareque

2 tools

3 Bags

Description/Sketch (with measurements):

EC NW

77.39, 2.85

BGS → to calc elevations

NW/dam NE 70cm SW 56cm SE 65cm

Note refs 50-51

PAREP 2006 LOT FORM

Excavator 35

Date 2006-02-27

Op/SubOp/Lot: 02/45/28

Ex. Unit Q

Size (NxP) 1x1

Site: S002

Str 09

Initial Lot? yes Prev. lot - Next lot 29 BGS: 0-10cm

Initial elev.: NW 999.20 NE 999.18 SW 999.25 SE 999.24

Final elev.: NW 999.10 NE 999.08 SW 999.15 SE 999.14

Depositional significance overburden / humus

Soil type ~~loam~~ silty clay

Munsell/Color dark grey / brown

Drawings _____

Contents ceramic - count #6

Photo/Digital _____

chert - 2
obsidian - 1 (tiny)

Description/Sketch (with measurements):

RC SW
88.26, 3.81

Note refs 51

PAREP 2006 LOT FORM

Excavator 35 Date 2006-02-27

Op/SubOp/Lot: 02/45/29 Ex. Unit Q Size (NxEx) 1x1

Site: S-002 Str 09

Initial Lot? no Prev. lot 28 Next lot - BGS: 10-20cm

Initial elev.: NW 999.10 NE 999.08 SW 999.15 SE 999.14

Final elev.: NW 998.93 NE 998.96 SW 999.07 SE 999.08

Depositional significance Overburden / topsoil

Soil type Silty clay Munsell/Color med brown

Drawings _____

Contents (74) ceramic, bajareque (3-2 large!)
4 pieces of obsidian
carbon(?)

Photo/Digital

2 Bags

Description/Sketch (with measurements):

- Soil has 1-5% inclusions of 5-10cm river pebbles → river deposit. (maybe just considered rocks - not inclusions)
- found floor of N. Plaza called it "Pot o' Gold"

RC SW
88.26, 3.81

Note refs 52

PAREP 2006 LOT FORM

Excavator 35

Date 2006-02-27

Op/SubOp/Lot: 02/45/30

Ex. Unit P

Size (NxEx) 1x1

Site: S-002

Str 09

Initial Lot? yes Prev. lot - Next lot 32 BGS: 0-20cm

Initial elev.: NW 999.25 NE 999.24 SW 999.31 SE 999.37

Final elev.: NW 999.15 NE 999.14 SW 999.11 SE 999.17

Depositional significance Overburden/humus

Soil type silty clay Munsell/Color med. brown

Drawings _____

Contents 63 pieces of ceramic
1 piece of obsidian (very small)

Photo/Digital _____

Description/Sketch (with measurements):

Top soil seems lighter in color on this side of the trench - could be overcast day?

EC SE

87.26, 4.77

Note refs 53-54

PAREP 2006 LOT FORM

Excavator 35

Date 2006-02-28

Op/SubOp/Lot: 02/45/31

Ex. Unit F

Size (NxH) 1x1

Site: S-002

Str 09

Initial Lot? NO Prev. lot 21 Next lot 35 BGS: 250-68cm

Initial elev.: NW 999.64 NE 999.62 SW 999.60 SE 999.53

Final elev.: NW 999.47 NE 999.44 SW 999.38 SE 999.35

Depositional significance _____

Soil type Silty clay

Munsell/Color Med. yellowy brown

Drawings _____


Contents ceramic (108) total (1)

obsidian (5)

Photo/Digital _____

bajarque (1)
carbon

Description/Sketch (with measurements):



Dug down to my floor level - found some rocks -
 found possibly pre-classic
 ceramic + cloudy (Guatemalan)
 obsidian blade.

RC NE
 78.3, 3.97

Final BGS

NW 61cm

NE 68cm

SW 60cm

SE 62cm

Note refs 55

PAREP 2006 LOT FORM

Excavator 35

Date 2006-02-28

Op/SubOp/Lot: 02/45/32

Ex. Unit P

Size (NxEx) 1x1

Site: 5002

Str 09

Initial Lot? no Prev. lot 30 Next lot _____ BGS: 20-30cm

SE datum

Initial elev.: NW 999.15 NE 999.14 SW 999.31 SE 999.17

Final elev.: NW 999.07 NE 999.05 SW 999.09 SE 999.07

Depositional significance overburden / topsoil (sediment)

Soil type Silty clay Munsell/Color med. brown

Drawings _____ Contents 25 pieces of ceramic

Photo/Digital ✓ 1 bag

Description/Sketch (with measurements):

Down to floor level
"Pot O' Gold" exposed

PC SE
87.26, 4.79

Note refs 56

PAREP 2006 LOT FORM

Excavator 35

Date ~~02/18~~

2006-02-28

Op/SubOp/Lot: 02/45/33

Ex. Unit G

Size (Nx E) .35 x 1m

Site: 5002

Str 09

Initial Lot? no Prev. lot 26 Next lot 38 BGS: 24cm - 74cm

Initial elev.: NW 999.79 NE 999.79 SW 999.66 SE 999.78

Final elev.: NW 999.79 NE 999.79 SW 999.44 SE 999.38

Depositional significance overburden / soil / tumble

Soil type silty clay

Munsell/Color med. yellowy brown

Drawings _____

Contents 22 pieces of ceramic

Photo/Digital ✓

1 piece of toba
1 piece barjereque
1 bag

Description/Sketch (with measurements):

Found wall - extends to bny natural floor (at least)
ROCKS somewhat out of place - damaged.

YELLOW STAR

RC NE
79.3, 4.05

(1/3 of unit excavated \approx .35 x 1m)

NW — NE — SW (64cm) SE 74cm

Note refs 57

PAREP 2006 LOT FORM

Excavator 35

Date 2006-02-28

Op/SubOp/Lot: 02/45/34

Ex. Unit ~~#~~ 0

Size (NxEx) 1x1

Site: S-002

Str 09

Initial Lot? yes Prev. lot — Next lot — BGS: 0-24cm

Initial elev.: NW 999.31 NE 999.37 SW 999.44 SE 999.43

Final elev.: NW 999.11 NE 999.07 SW 999.22 SE 999.19

Depositional significance Overburden / topsoil

Soil type Silty clay Munsell/Color —

Drawings — Contents Ceramic (18)

Photo/Digital ✓ Absidian (2)
toba (1)

Description/Sketch (with measurements):

huge tree trunk obstruction in East facing edge
"Pot o' Gold" floor
RC SW
86.28, 3.66

NW 20cm NE 30cm SW 22cm SE 24cm

Note refs 58

PAREP 2006 LOT FORM

Excavator 35

Date 2006-02-28

Op/SubOp/Lot: 02/45/35

Ex. Unit F

Size (NxEx) 1x1

Site: 5002

Str 09

Initial Lot? no Prev. lot 31 Next lot _____ BGS: 68-73cm

Initial elev.: NW 999.47 NE 999.44 SW 999.38 SE 999.35

Final elev.: NW 999.35 NE 999.31 SW 999.31 SE 999.27

Depositional significance floor/fill

Soil type Silty clay

Munsell/Color med. yellowy brown

Drawings _____ Contents ceramic⁽¹⁷⁵⁾, bone

Photo/Digital _____ Chert (22) Carbon
Obsidian (19) baireque (17)

Description/Sketch (with measurements):

+2^(ceramic) associated + bagged w/ the bone

RC NE
78.3, 3.97

exposed fully + cleaned "yellow stars" wall

BGS → subtracted from original elevations ∴ Final elevations are def. correct

NW 73 NE 81 SW 67 SE 70

Note refs 59-60

PAREP 2006 LOT FORM

Excavator 35

Date 2006-03-01
~~2006-03-01~~

Op/SubOp/Lot: 02/45/36

Ex. Unit N

Size (NxEx) 1x1

Site: S-002

Str 09

Initial Lot? yes Prev. lot - Next lot 37 BGS: 0-10cm

Initial elev.: NW 999.44 NE 999.43 SW 999.59 SE 999.53

Final elev.: NW 999.35 NE 999.35 SW 999.49 SE 999.43

Depositional significance topsoil / humus overburden

Soil type silty clay Munsell/Color dark grey brown

Drawings _____

Contents 2 pieces of ~~ceramic~~ ceramic

Photo/Digital _____

2 bajareque

1 obsidian

Description/Sketch (with measurements):

RC SW

85.35, 3.6

NW 9cm NE 8cm SW 10cm SE 10cm

Note refs bl

PAREP 2006 LOT FORM

Excavator 35

Date 2006-03-01
~~2006-02-29~~

Op/SubOp/Lot: 02/45/37

Ex. Unit N

Size (NxEx) 1x1

Site: S 002

Str 09

Initial Lot? no Prev. lot 36 Next lot _____ BGS: 10-36

Initial elev.: NW 999.35 NE 999.35 SW 999.49 SE 999.43

Final elev.: NW 999.16 NE 999.18 SW 999.23 SE 999.22

Depositional significance Overburden / tumble

Soil type Silty clay Munsell/Color med. brown

Drawings _____

Contents Ceramic(99) chert(3)

Photo/Digital ✓

Obsidian(2) bajareque(2)

taba(2)

Description/Sketch (with measurements):

* Pot o gold

RC SW
85.35, 3.6

NW 28 NE 25 SW 36 SE 31

Note refs 62

PAREP 2006 LOT FORM

Excavator 35

Date 2006-03-01
~~2006-02-29~~

Op/SubOp/Lot: 02/45/38

Ex. Unit 4

Size (NxEx) 35 x 1

Site: 3-002

Str 09

Initial Lot? NO Prev. lot 33 Next lot _____ BGS: 74cm - 82cm

Initial elev.: NW 999.79 NE 999.79 SW 999.66 SE 999.78

Final elev.: NW 999.79 NE 999.79 SW 999.33 SE 999.30

Reference corner: SE N 78.30 E 3.97

Depositional significance Floor / fill

Soil type silty clay Munsell/Color med. yellowy brown

Drawings _____

Contents ceramic (7) tobacco

obsidian (1)

Photo/Digital _____

carbon

Description/Sketch (with measurements):

cleaning wall.

^{BGS}
SE: 82 SW 75

Note refs 63

PAREP 2006 LOT FORM

Excavator 35'

Date 2006-03-01
~~2006-01-29~~

Op/SubOp/Lot: 02/45/39

Ex. Unit M

Size (NxEx) 1x1

Site: S-002

Str 09

Initial Lot? yes Prev. lot - Next lot 40 BGS: 0-25cm

Initial elev.: NW 999.59 NE 999.53 SW 999.77 SE 999.73

Final elev.: NW 999.35 NE 999.34 SW 999.52 SE 999.48

Reference corner: ~~SW~~ N 84.29 E 3.50

Depositional significance ~~topsoil~~ overburden / topsoil

Soil type Silty clay Munsell/Color dark grey brown

Drawings _____ Contents 2 obsidian

Photo/Digital _____ 89 ceramic

1 chert
1 bag

Description/Sketch (with measurements):

~~Peak~~
NW ~~9m~~ 24cm NE 19cm SW 25cm SE 25cm

Note refs 64

PAREP 2006 LOT FORM

Excavator 35

Date 2006-03-01
~~2006-01-29~~

Op/SubOp/Lot: 02/45/40

Ex. Unit M

Size (NxEx) 1X1

Site: S-002

Str 09

Initial Lot? no Prev. lot 39 Next lot _____ BGS: 25-48cm

Initial elev.: NW 999.35 NE 999.34 SW 999.52 SE 999.48

Final elev.: NW 999.20 NE 999.19 SW 999.30 SE 999.25

Reference corner: SW N 84.29 E 3.50

Depositional significance overburden / tumble

Soil type Silty clay Munsell/Color Med. brown

Drawings _____

Contents pieces of ceramic (21)

Photo/Digital _____

toba (2)
lithics (possibly chert) - 3
obsidian (1)

Description/Sketch (with measurements):

pat o' gold

8cm

NW 39cm NE 34cm SW 47cm SE 48cm

Note refs 64

PAREP 2006 LOT FORM

Excavator 35

Date 2006-03-01
~~2006-02-29~~

Op/SubOp/Lot: 02/45/41 Ex. Unit L Size (NxE) 1x1

Site: S-002 Str 09

Initial Lot? yes Prev. lot - Next lot 42 BGS: 0-28cm

Initial elev.: NW 999.77 NE 999.73 SW 1000.05 SE 999.96

Final elev.: NW 999.60 NE 999.62 SW 999.77 SE 999.77

Reference corner: SW N 83.29 E 3.43

Depositional significance Overburden / humus

Soil type Silty clay Munsell/Color dark grey brown

Drawings _____ Contents ceramic (24)

Photo/Digital _____ obsidian (2)

_____ hajareque (1)

Description/Sketch (with measurements):

~~shard~~ tumble present again →
getting close to building?



(BWS) → shard too read due to tumble rock

NW 7cm NE 11cm SW 28cm SE 19cm

Note refs 65

PAREP 2006 LOT FORM

Excavator 35

Date 2006-03-02

Op/SubOp/Lot: 02/45/42 Ex. Unit L Size (NxEx) 1x1

Site: S-002 Str 09

Initial Lot? NO Prev. lot 41 Next lot 44 BGS: 28-52

Initial elev.: NW 999.60 NE 999.68 SW 999.77 SE 999.77

Final elev.: NW 999.25 NE 999.35 SW 999.73 SE 999.69

Reference corner: SW N 83.29 E 3.43

Depositional significance overburden / tumble

Soil type Silty Clay Munsell/Color Med. brown

Drawings _____ Contents 34 pieces of ceramic

Photo/Digital _____ 1 obsidian

3 bajareque 2 chert

rusty nail

Description/Sketch (with measurements):

nail = mixed context

	52cm		38cm	cm		32cm		27cm
NW	30	NE	20		SW	30	SE	30

Note refs 66

PAREP 2006 LOT FORM

Excavator 35

Date 2006-03-08

Op/SubOp/Lot: 02/45/43

Ex. Unit K

Size (NxEx) XL

Site: S-002

Str 09

Initial Lot? yes Prev. lot — Next lot — BGS: 0-23 cm

Initial elev.: NW 1000.05 NE 999.96 SW 1000.21 SE 1000.24

Final elev.: NW 999.85 NE 999.87 SW 1000.13 SE 1000.01

Reference corner: ~~S~~ SE N 82.32 E 4.34

Depositional significance Overburden / humus

Soil type Silty Clay

Munsell/Color dark grey brown


Drawings —

Contents ceramic (53)

Photo/Digital —

obsidian (2)

Description/Sketch (with measurements):



 top of rock

NW 20cm NE 9cm SW 8cm SE 23cm

Note refs 67

Op/SubOp/Lot: 02/45/44

Ex. Unit L

Size (NxEx) 1x1

Site: S-002

Str 09

Initial Lot? no

Prev. lot 42

Next lot -

BGS: 52-55

999.69

Initial elev.: NW ~~999.25~~ NE ~~999.35~~ SW ~~999.73~~ SE ~~999.58~~

Final elev.: NW 999.22 NE 999.17 SW 999.58 SE 999.58

Reference. corner: SW N 83.29 E 3.43

Depositional significance overburden / tumble

Soil type silty clay

Munsell/Color med. brown

Drawings _____

Contents 48 ceramics

Photo/Digital _____

1 obsidian

1 chert

Description/Sketch (with measurements):

clear wall/step up from N. plaza floor → "Pot + 0' gold"
 moving another step up (and in to unit K) onto
 a terrace. → "pink hearts"
 → "red balloons"

Measurements for SE + SW as close as
 could get up step in the way (measured to dirt)

top of rock
 ↑
 38

NW ~~55~~ NE ~~55~~ SW 47 SE ~~55~~

Note refs 68

PAREP 2006 LOT FORM

Excavator 35 Date 2006-03-02

Op/SubOp/Lot: 02/45/45 Ex. Unit J Size (NxEx) 1X1

Site: S-002 Str 09

Initial Lot? yes Prev. lot - Next lot - BGS: 0-30cm

Initial elev.: NW 1000.21 NE 1000.24 SW 1000.34 SE 1000.29

Final elev.: NW 1000.09 NE 999.94 SW 1000.10 SE 1000.15

Reference corner: SW N 81.28 E 3.30

Depositional significance overburden / ~~to~~ humus

Soil type silty clay Munsell/Color dark greyish brown

Drawings - Contents 01 pieces of ceramic

Photo/Digital -
(bag)

Description/Sketch (with measurements):

NW 12cm NE 30cm SW 24cm SE 14cm

Note refs 69

PAREP 2006 LOT FORM

Excavator 35

Date 2006-03-02

Op/SubOp/Lot: 02/45/46

Ex. Unit I

Size (NxEx) 1x1

Site: S002

Str 09

Initial Lot? yes Prev. lot ← Next lot _____ BGS: 0-24cm

Initial elev.: NW 1000.34 NE 1000.29 SW 1000.28 SE 1000.29

Final elev.: NW 1000.10 NE 1000.15 SW 1000.18 SE 1000.19

Reference NW N 86.28 E 3.30

Depositional significance overburden / humus

Soil type silty clay

Munsell/Color dark greyish brown

Drawings _____

Contents 30 pieces of ceramic
1 bag

Photo/Digital _____

Description/Sketch (with measurements):

NW 24cm NE 14cm SW 10cm SE 10cm

Note refs 70

PAREP 2006 LOT FORM

Excavator 35'

Date 2006-03-03

Op/SubOp/Lot: 02/45/47 Ex. Unit 0 Size (NxE) _____

Site: S-002 Str 09

Initial Lot? No Prev. lot - Next lot - BGS: -

Initial elev.: NW _____ NE _____ SW _____ SE _____

Final elev.: NW _____ NE _____ SW _____ SE _____

Reference. corner: _____ N _____ E _____

Depositional significance _____ / _____

Soil type _____ Munsell/Color _____

Drawings _____

Contents 5 pieces of ceramic

Photo/Digital _____

Lithic → blue aka lead
maybe?

Description/Sketch (with measurements):

Cleaning lot taking out tree stamp.

Note refs 71