
Four Valleys Archive

Anthropology

2006

EPV Op. 02-37 Lot Forms 2006

Thomas Gonyea

Follow this and additional works at: <https://digital.kenyon.edu/honduras>



Part of the Archaeological Anthropology Commons

Recommended Citation

Gonyea, Thomas, "EPV Op. 02-37 Lot Forms 2006" (2006). *Four Valleys Archive*. Paper 96784.
<https://digital.kenyon.edu/honduras/96784>

This Lot Card is brought to you for free and open access by the Anthropology at Digital Kenyon: Research, Scholarship, and Creative Exchange. It has been accepted for inclusion in Four Valleys Archive by an authorized administrator of Digital Kenyon: Research, Scholarship, and Creative Exchange. For more information, please contact noltj@kenyon.edu.

PAREP 2006 LOT FORM

Excavator #29 (T76) Date Feb/14/06

Op/SubOp/Lot: 02/37/01 Ex. Unit A Size (NxEx) 1x1

Site: El Cafetal Str Structure 2

Initial Lot? Yes Prev. lot n/a Next lot 02 BGS: 0-10cm

Initial elev.: NW 1000.88 NE 1000.97 SW 1000.84 SE 1000.93

Final elev.: NW 1000.78 NE 1000.87 SW 1000.74 SE 1000.83

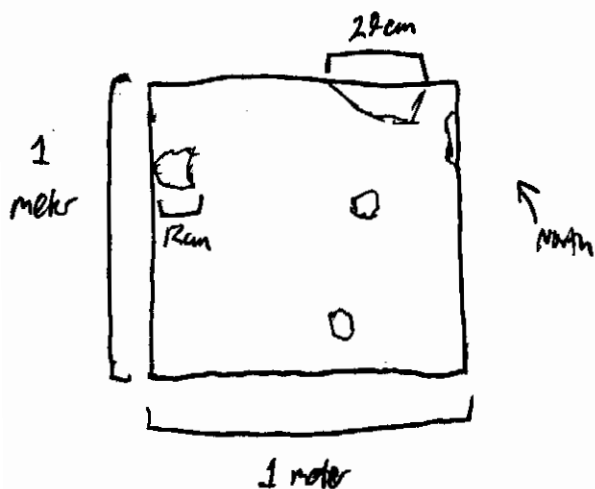
Depositional significance Overburden Humus

Soil type Sandy Clay Munsell/Color 7.5YR 3/2 Pink Brown

Drawings _____ Contents 1 ceramic

Photo/Digital _____

Description/Sketch (with measurements):



This lot was the first in a trench designed to find the plaza floor and follow it to the edge of structure 2. Only one artifact was found. The soil was rich and organic, ~~very~~ ~~light~~ a color change by the end of the lot. No obsidian, carbon, chert or stone.

Note refs pg 13

PAREP 2006 LOT FORM

Excavator #29 (TJG) Date Feb/14/06

Op/SubOp/Lot: 02/37/02 Ex. Unit A Size (NxEx) 1x1

Site: El Cafetal Str Structure 2

Initial Lot? No Prev. lot 01 Next lot 03 BGS: 10-25 cm

Initial elev.: NW 1000.78 NE 1000.87 SW 1000.74 SE 1000.83

Final elev.: NW 1000.53 NE 1000.62 SW 1000.64 SE 1000.68

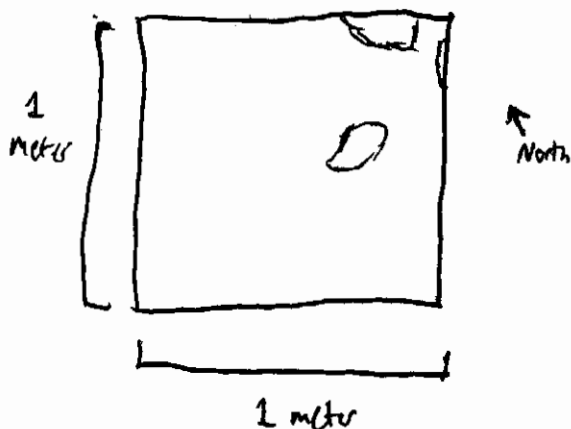
Depositional significance Overburden Humus

Soil type Sandy Clay Munsell/Color 7.5 YR 3/2 Dark Brown

Drawings Contents 4 ceramics 1 obsidian

Photo/Digital

Description/Sketch (with measurements):



Due to an overcast washer, this lot accidentally became 10-25 cm BGS. A few artifacts found, although the soil remains the same color as the previous lot. No chert or stone.

Note refs pg 14

PAREP 2006 LOT FORM

Excavator #29 (TJG) Date Feb/15/06

Op/SubOp/Lot: 02/37/03 Ex. Unit A Size (NxEx) 1x1

Site: El Cafetal Str Str 02

Initial Lot? No Prev. lot 02 Next lot 04 BGS: 25-30cm

Initial elev.: NW 1000.63 NE 1000.72 SW 1000.64 SE 1000.68

Final elev.: NW 1000.58 NE 1000.67 SW 1000.54 SE 1000.63

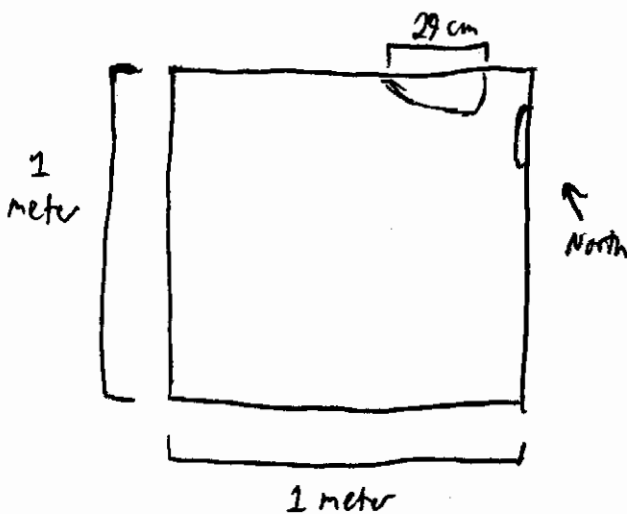
Depositional significance Overburden Humus

Soil type Sandy Clay Munsell/Color 10 YR 4/3 Brown

Drawings Contents 1 dirt, 1 metate fragment

Photo/Digital 32 ceramics (2 bags)

Description/Sketch (with measurements):



This lot contained several more artifacts than the previous lots, and the soil seems to have changed color a bit.

Note refs pg 15

PAREP 2006 LOT FORM

Excavator #29 (TTG) Date Feb/15/06

Op/SubOp/Lot: 02/37/04 Ex. Unit A Size (NxEx) 1x1

Site: El Cafetal Str Stro2

Initial Lot? No Prev. lot 03 Next lot 00 N/A BGS: 30-40 cm

Initial elev.: NW 1000.58 NE 1000.67 SW 1000.54 SE 1000.63

Final elev.: NW 1000.48 NE 1000.57 SW 1000.44 SE 1000.53

Depositional significance Overburden Humus

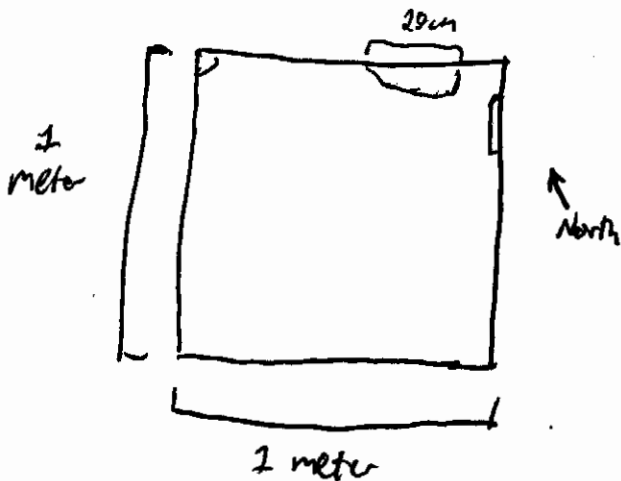
Soil type Sandy Clay Munsell/Color 10YR 4/3 Brown

Drawings

Contents 2 tubs, 1 pigment stone, 8 obsidian, 129 ceramics (5 of which are ceramic fragments)

Photo/Digital

Description/Sketch (with measurements):



This lot contained a ceramic fragment that was most likely the pirofina censer's base. There was also an abundance of other artifacts including obsidian, ceramics, a pigment stone, and tubs. At the end of the lot a bedrock layer was exposed in some areas, probably the plaza floor, so the lot was extended to expose it slightly.

Note refs pg 16-17

PAREP 2006 LOT FORM

Excavator #29 (TJC) Date Feb/15/06

Op/SubOp/Lot: 02/37/05 Ex. Unit B Size (NxEx) 1x1

Site: El Cafetal Str S1r02

Initial Lot? Yes Prev. lot N/A Next lot 06 BGS: 0-20 cm BGS

Initial elev.: NW 1000.97 NE 1001.07 SW 1000.93 SE 1001.06

Final elev.: NW 1000.77 NE 1000.87 SW 1000.73 SE 1000.86

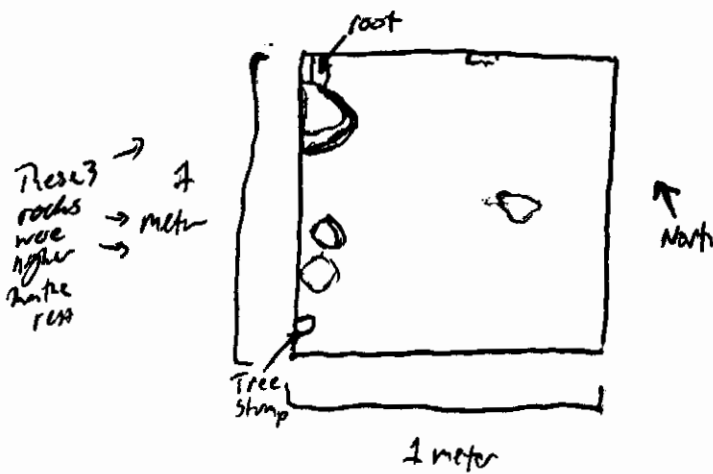
Depositional significance Overburden Humus

Soil type Sandy Clay Munsell/Color 7.5 YR 7/2 Dark Brown

Drawings Contents 5 ceramics

Photo/Digital

Description/Sketch (with measurements):



See only a very few artifacts were found in the first 20 levels of the neighboring EU, this lot, the first EUB was made 0-20 cm BGS. No carbon, stone, obsidian, or chert.

Note refs pg 17 and 19

PAREP 2006 LOT FORM

Excavator #29 (176)

Date Feb/16/06

Op/SubOp/Lot: 02/37/06

Ex. Unit B

Size (NxEx) 1x1

Site: El Cafetal

Str Str02

Initial Lot? N6 Prev. lot 05 Next lot 07 BGS: 20-30cm

Initial elev.: NW 1000.77 NE 1000.87 SW 1000.73 SE 1000.86

Final elev.: NW 1000.67 NE 1000.77 SW 1000.63 SE 1000.76

Depositional significance Overburden lenses

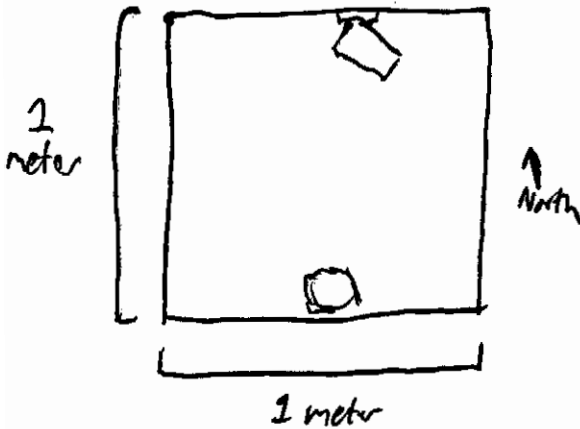
Soil type Sandy clay Munsell/Color 10 YR 4/3 Brown

Drawings

Contents 7 chert, 2 obsidians, 33 ceramics

Photo/Digital

Description/Sketch (with measurements):



As expected from the previous EU, this lot held many more artifacts than the one above it, mostly ceramics. No carbon or stone. Slight soil change from the lot above as well.

~~There were also some obsidians and chert.~~

~~There were also some obsidians and chert.~~

Note refs pg 19

PAREP 2006 LOT FORM

Excavator 729 (TG) Date Feb/16/06

Op/SubOp/Lot: 02/37/07 Ex. Unit B Size (NxEx) 1x1

Site: El Cafetal Str Str 02

Initial Lot? P0 Prev. lot 06 Next lot 07 w/n BGS: 30-40 cm

Initial elev.: NW 1000.67 NE 1000.77 SW 1000.63 SE 1000.76

Final elev.: NW 1000.57 NE 1000.67 SW 1000.53 SE 1000.66

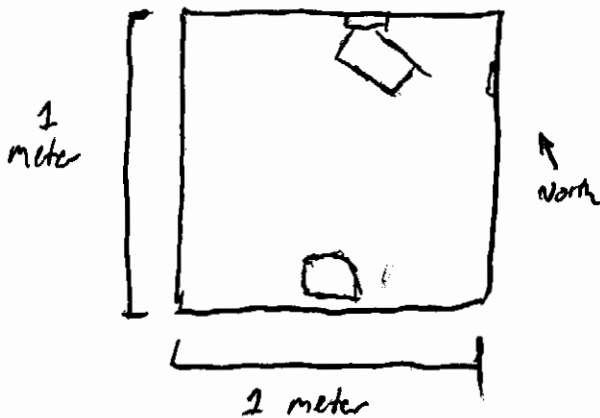
Depositional significance Overburden Humus

Soil type Sandy Clay Munsell/Color 10 YR 4/3 Brown

Drawings _____ Contents 12~~7~~ Ceramics, 2 obsidian, 1 tobacco
Shard

Photo/Digital _____

Description/Sketch (with measurements):



This lot sat atop a layer of hard packed dirt that was probably the plaza floor. There was an abundance of artifacts, mostly ceramics, although also obsidian, chert and a piece of toba. No carbon or stone. Found a shard under the rock in the north wall while cleaning loose dirt deposits. Bagged it separately.

Note refs P0 20

PAREP 2006 LOT FORM

Excavator #29(726) Date Feb/20/06

Op/SubOp/Lot: 02/37/08 Ex. Unit C Size (NxEx) 1x1

Site: El Cafetal Str Str02

Initial Lot? Yes Prev. lot n/a Next lot 02 BGS: 0-20 cm

Initial elev.: NW 1001.07 NE 1001.32 SW 1001.06 SE 1001.25

Final elev.: NW 1000.87 NE 1001.12 SW 1000.86 SE 1001.05

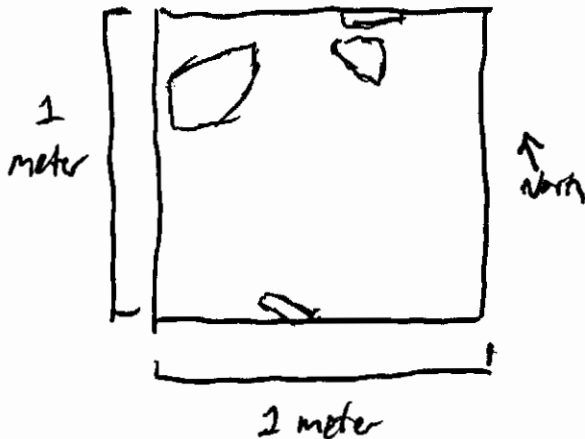
Depositional significance Overburden Humus

Soil type Sandy Clay Munsell/Color 7.5 YR 3/2 Dark Brown

Drawings Contents 8 ceramic, 2 obsidian

Photo/Digital

Description/Sketch (with measurements):



This lot was the first in EUC, going down 20 cm because few artifacts were found in the first 20 cm of the previous 2 EUCs. A few artifacts were found, mostly ceramics with 2 obsidian. 2 of the ceramics fit together, one of which has a flange on the inside surface. No carbon, stucco, or chert. ~~Excavated~~

Note refs pg 21

PAREP 2006 LOT FORM

Excavator #29 (TJG) Date Feb 12 2006

Op/SubOp/Lot: 02/37/09

Ex. Unit EC

Size (NxEx) 1x1

Site: El Cafetal

Str Str02

Initial Lot? No Prev. lot 08 Next lot 10 BGS: 20-30 cm BGS

Initial elev.: NW 1000.87 NE 1001.12 SW 1000.86 SE 1001.05

Final elev.: NW 1000.75 NE 1001.02 SW 1000.74 SE 1000.95

Depositional significance Overburden Humus

Soil type Sandy Clay

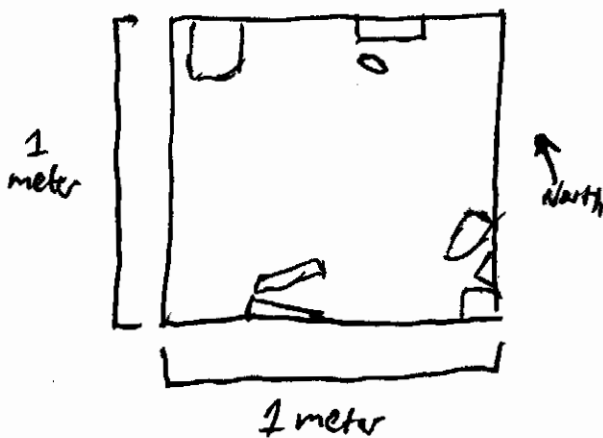
Munsell/Color 10 YR 4/5 Brown

Drawings

Contents 23 obsidian, 14 ceramic

Photo/Digital

Description/Sketch (with measurements):



This lot contained a few artifacts, mostly ceramics with 2 obsidian. Some tumble was recovered and the soil was expected from the previous 2 excavation units. No carbon, chert, or stone.

Note refs pg 22

Op/SubOp/Lot: 02/37 10

Ex. Unit C

Size (NxEx) 1x1

Site: El Catehul

Str Str02

Initial Lot? No Prev. lot 09 Next lot 15 BGS: 30-40 cm BGS

Initial elev.: NW 1000.75 NE 1001.02 SW 1000.74 SE 1000.95

Final elev.: NW 1000.67 NE 1000.92 SW 1000.66 SE 1000.85

Depositional significance Overburden Humus

Soil type Sandy Clay


Munsell/Color 10 YR 4/3 Brown

Drawings

Contents 81 ceramics, 10 obsidians, 2 chert

Photo/Digital

Description/Sketch (with measurements):



This was the final lot of EU C, sitting just above a layer of harder soil that may have been the plaza floor. There were less artifacts than the previous two EUs but that may be explained by the fact that it is upturn and the objects would have slid lower. No carbon or stucco.

Note refs pg 22-23

PAREP 2006 LOT FORM

Excavator #29 (TSC)

Date Feb/22/06

Op/SubOp/Lot: 02/37/11

Ex. Unit D

Size (NxEx) 1x1

Site: El Caberal

Str Str02

Initial Lot? Yes Prev. lot N/A Next lot 12 BGS: 0-0cm

Initial elev.: NW 1001.32 NE 1001.70 SW 1001.25 SE 1001.74

Final elev.: NW 1001.22 NE 1001.69 SW 1001.15 SE 1001.74

Depositional significance overburden Tumble

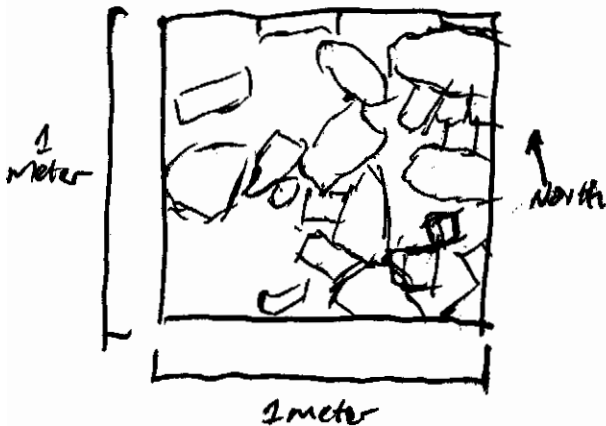
Soil type Sandy Clay Munsell/Color 7.5 R 7/2 Dark Brown

Drawings

Contents 2 ceramics

Photo/Digital

Description/Sketch (with measurements):



This lot exposed ~~nothing~~
~~nothing~~
~~nothing~~
 Tumble ~~nothing~~. Only
 2 artifacts were found. No carbon, chert,
 or stucco. A hole appeared digging in
 the NE corner and stucco

Note refs pg 24

PAREP 2006 LOT FORM

Excavator #29(TG) Date Feb/21/06

Op/SubOp/Lot: 02/37/12 Ex. Unit D Size (NxE) 1x1

Site: El Cafetal Str Str 02

Initial Lot? No Prev. lot 11 Next lot 13 BGS: 10-20 cm

Initial elev.: NW 1001.22 NE 1001.69 SW 1001.15 SE 1001.74

Final elev.: NW 1001.12 NE 1001.69 SW 1001.05 SE 1001.74

Depositional significance Overburden Tumble

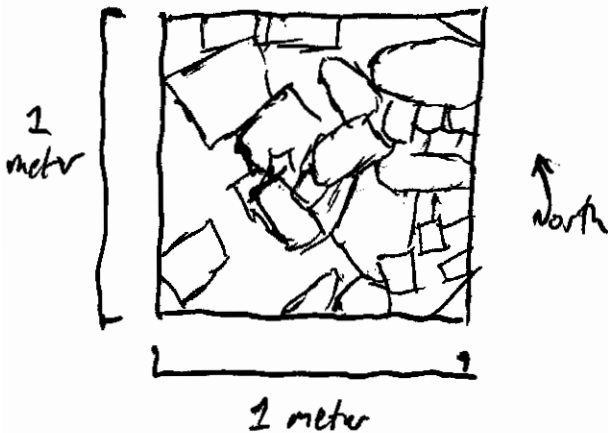
Soil type Sandy Clay Munsell/Color 7.5 YR 3/2 Red Brown

Drawings _____ Contents 3 ceramics

Photo/Digital _____

Description/Sketch (with measurements):

This lot exposed more to ~~the~~ tumble
~~what is not the same as~~
~~ceramics~~. There were a few ceramics ~~in~~ on the west side
~~of the~~ in the tumble. No
 carbon, shells, cast, or obsidian.



Note refs pg 24-25

PAREP 2006 LOT FORM

Excavator #29 (TG)

Date Feb/22/06

Op/SubOp/Lot: 02/37/13

Ex. Unit D

Size (NxF) 2x2

Site: El Cafetal

Str Str 02

Initial Lot? No Prev. lot 12 Next lot 14 BGS: 20-30cm

Initial elev.: NW 1001.12 NE 1001.69 SW 1001.05 SE 1001.74

Final elev.: NW 1001.02 NE 1001.69 SW 1000.95 SE 1001.74

Depositional significance Overburden Tumble

Soil type Sandy Clay

Munsell/Color 10 YR 4/3 Brown

Drawings

Contents 1 Ceramic

Photo/Digital

Description/Sketch (with measurements):



Only one whitish was found in this lot,
 and more tumble was exposed ~~to the surface~~
 No obsidian, chert, or carbon. ~~It was determined~~
 was determined to be ~~the same as the~~
~~ceramic~~

Note refs pg 25

PAREP 2006 LOT FORM

Excavator 29 (TTC)

Date Feb/21/06

Op/SubOp/Lot: 02/37/14

Ex. Unit D

Size (NxF) 1x1

Site: ~~02/37/14~~ El Cafetal

Str SM02

Initial Lot? NO Prev. lot 13 Next lot 15 BGS: 30-40cm

Initial elev.: NW 1001.02 NE 1001.69 SW 1000.95 SE 1001.74

Final elev.: NW 1000.905 NE 1001.69 SW 1000.85 SE 1001.74

Depositional significance Overburden Tumble

Soil type Sandy Clay

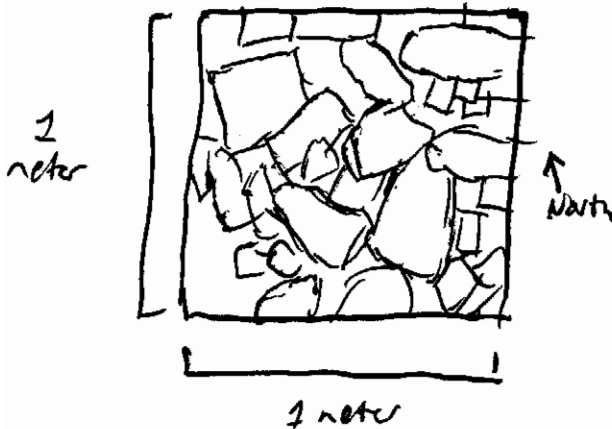
Munsell/Color 10YR 4/3 Brown

Drawings _____

Contents ~~_____~~ Ceramic

Photo/Digital _____

Description/Sketch (with measurements):



Tumbler ~~_____~~ was exposed
No artifacts were found, but the EU
was taken down to the harder soil
layer that is believed to be the floor.

Note refs pg 25

PAREP 2006 LOT FORM

Excavator 29 (TJG) Date Feb/21/06

Op/SubOp/Lot: 02/37/15 Ex. Unit C+D Size (NxEx) 1x.75

Site: El Cafetal Str Str 02

Initial Lot? No Prev. lot 10+14 Next lot 26 BGS: 40-50 cm

Initial elev.: NW 1000.66 NE 12cm BGS SW 1000.94 SE 1000.96

Final elev.: NW 1000.55 NE 12cm BGS SW 1000.84 SE 1000.96

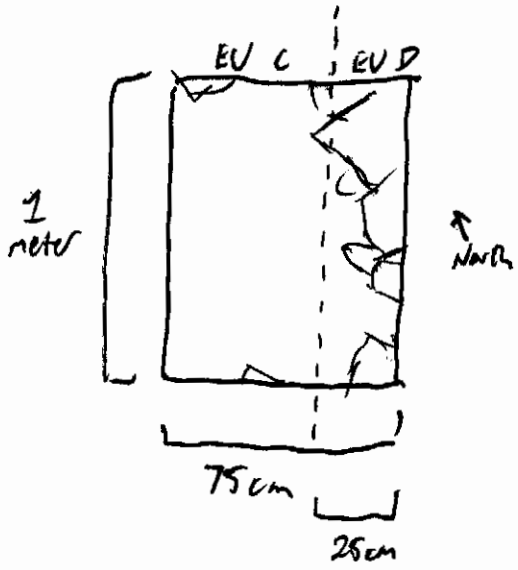
Depositional significance Overburden Tumble

Soil type Sandy clay Munsell/Color 10 YR 2/2 Very Dark Brown

Drawings _____ Contents 3 bags regus, 2 toba, 1 chart, 1 obsidian, 50 ceramics

Photo/Digital _____

Description/Sketch (with measurements):



This lot was done to further expose the juncture between the plaster floor and the wall of Str 02.

A final sherd was found the next day and placed in a separate bag.

Unfortunately the absolute elevation for the NE corner could not be obtained before the wall itself had to be destroyed for the ~~excavation~~ excavation of EU E.

Note refs pg 25

PAREP 2006 LOT FORM

Excavator #29 (TG) Date Feb/22/06

Op/SubOp/Lot: 02/37/16 Ex. Unit D Size (Nx E) 2x7

Site: El Cafetal Str STR 02

Initial Lot? No Prev. lot 15 Next lot 17 BGS: ~~50 cm BGS~~

Initial elev.: NW 1000.95 NE 1001.69 SW 1000.75 SE 1001.74

Final elev.: NW 1000.95 NE 1001.69 SW 1000.75 SE 1001.74

Depositional significance Overburden Tumble

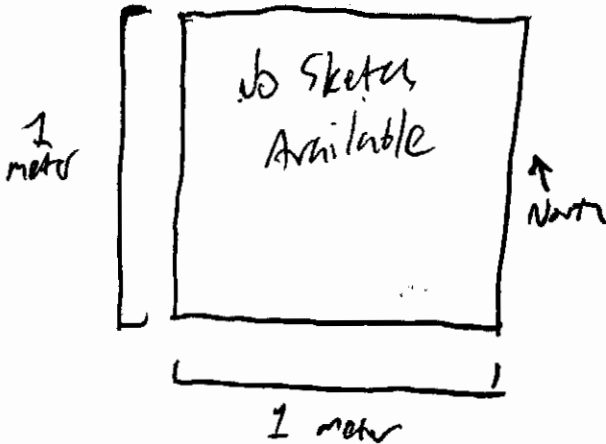
Soil type Sandy Clay Munsell/Color 10 YR 4/3 Brown

Drawings Contents 3 ceramic, 2 stone

Photo/Digital

Description/Sketch (with measurements):

The purpose of this lot was to remove tumble in hopes of exposing a wall. No wall was found, but there were 3 small ceramic shreds and an old striated rock. No obsidian, chert, or copper.



Note refs pg 28

PAREP 2006 LOT FORM

Excavator #29 (TIG) Date Feb/22/06

Op/SubOp/Lot: 02/37/17 Ex. Unit D Size (NxEx) 2x2

Site: El Caltal Str Str 02

Initial Lot? No Prev. lot 16 Next lot 18 BGS: 50-60m BGS

Initial elev.: NW 1000.95 NE 1001.69 SW 1000.75 SE 1001.74

Final elev.: NW 1000.95 NE 1001.69 SW 1000.65 SE 1001.74

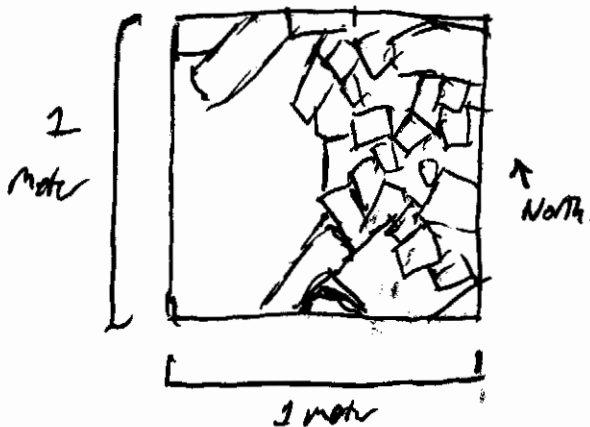
Depositional significance Overlaid Tumble

Soil type Sandy Clay Munsell/Color 10 YR 8/3 Pale Brown

Drawings Contents 42 ceramics, 2 obs, 4 obsidian,

Photo/Digital 2 pigment stone, 2 pyrope, 2 beads

Description/Sketch (with measurements):



In this lot the wall designated CHEWIE was exposed. In front of it was an abundance of artifacts including pyrope and a small, well made bead and a shell with a basal ridge, suggesting an origin in the early classic. No carbon or stucco. In convenient rocks prevented accurate depth measurement at all but 2 of the corners. The base of the wall was found. There was also a slight color change.

Note refs. pp 28-30

PAREP 2006 LOT FORM

Excavator R29 (TG) Date Feb/23/06

Op/SubOp/Lot: 02/37/18 Ex. Unit P Size (NxE) 1x2

Site: El Cedral Str Str 02

Initial Lot? No Prev. lot 17 Next lot ~~17~~ 204 BGS: 60cm

Initial elev.: NW 1000.95 NE 1001.69 SW 1000.65 SE 1001.74

Final elev.: NW 1000.95 NE 1001.69 SW 1000.65 SE 1001.74

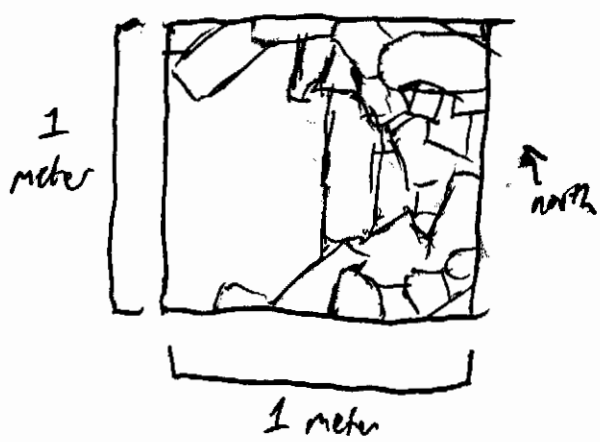
Depositional significance Overburden tumble

Soil type Sandy Clay Munsell/Color 10 YR 4/3 Brown

Drawings _____ Contents 6 ceramics

Photo/Digital _____

Description/Sketch (with measurements):



This lot was mostly tumble removed to get a better look at the structure of CHEWIE. A few ceramics were found being Carbon, chert, obsidian, or stone.

Note refs pg 30-32

PAREP 2006 LOT FORM

Excavator #29 (TTG) Date Feb 23/08

Op/SubOp/Lot: 02/37/19

Ex. Unit E

Size (NxEx) 1x1

Site: El Cafetal

Str Str02

Initial Lot? Yes Prev. lot n/a Next lot 20 BGS: 0-10cm

Initial elev.: NW 1001.33 NE 1001.71 SW 1001.32 SE 1001.74

Final elev.: NW 1001.23 NE 1001.66 SW 1001.22 SE 1001.70

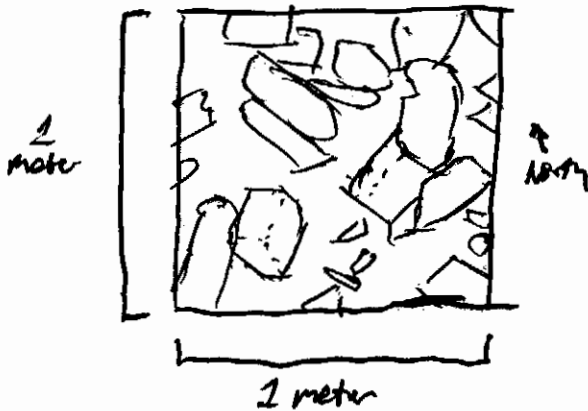
Depositional significance Overburden Tumble

Soil type Sandy Clay Munsell/Color 10 YR 3/2 Dark Brown

Drawings Contents None

Photo/Digital

Description/Sketch (with measurements):



This lot exposed tumble from Str02, presumably covering an extension of the wall designated CHENIE. No artifacts were found in this lot at all, holding with the previous EUs. Soil color and type are also consistent.

Note refs pg 32

PAREP 2006 LOT FORM

Excavator #28

Date Feb/23/06

Op/SubOp/Lot: 02/37/20

Ex. Unit E

Size (NxEx) 1x1

Site: El Cafetal

Str Str 02

Initial Lot? No Prev. lot 19 Next lot 21 BGS: 10-20cm

Initial elev.: NW 1001.23 NE 1001.66 SW 1001.22 SE 1001.70

Final elev.: NW 1001.13 NE 1001.66 SW 1001.22 SE 1001.70

Depositional significance Onwards Tumble

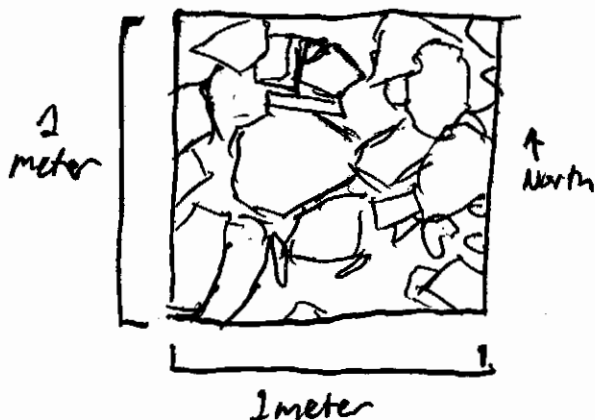
Soil type Sandy Clay Munsell/Color 10YR 3/2 Pale Brown

Drawings Contents 1 Ceramic

Photo/Digital

Description/Sketch (with measurements):

This lot revealed more tumble from Str 02. A few rocks were removed and only ceramic found. No Cobs, Obsidian, chert, or stone. A rock in all but the NW corner prevented accurate depth measurements.



Note refs pg 32

PAREP 2006 LOT FORM

Excavator #29 (TJG) Date Feb/24/06

Op/SubOp/Lot: 02/37/21

Ex. Unit E Size (NxEx) 1x1

Site: El Cafetal

Str Str02

Initial Lot? No Prev. lot 20 Next lot 22 BGS: 20-30 cm

Initial elev.: NW 1001.13 NE 1001.66 SW 1001.22 SE 1001.70

Final elev.: NW 1001.03 NE 1001.66 SW 1000.92 SE 1001.70

Depositional significance Overburden Tumble

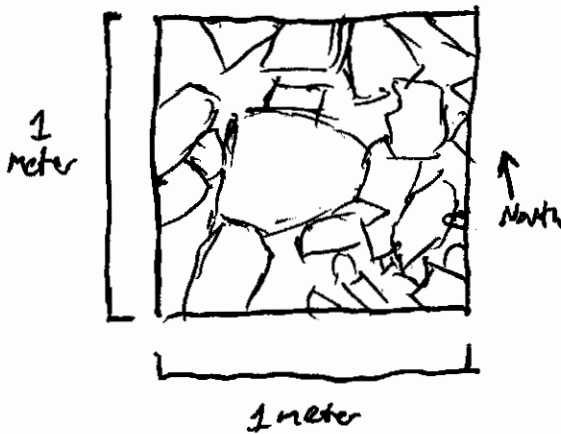
Soil type Sandy Clay Munsell/Color 10 YR 4/3 Brown

Drawings Contents None

Photo/Digital

Description/Sketch (with measurements):

This lot dug deposits the tumble of Str02. No artifacts were found. One rock that was removed before hole causing 1 corner to be more than 30cm deep.



Notes pg 33

PAREP 2006 LOT FORM

Excavator #29 (TG)

Date Feb/24/06

Op/SubOp/Lot: 02/37/22

Ex. Unit E

Size (NxE) 1x1

Site: El Cafetal

Str str02

Initial Lot? No Prev. lot 21 Next lot 23 BGS: 30-40cm

Initial elev.: NW 1001.03 NE 1001.66 SW 1000.92 SE 1001.70

Final elev.: NW 1000.95 NE 1001.66 SW 1000.92 SE 1001.52

Depositional significance Overlides Tumble

Soil type Sandy Clay

Munsell/Color 10YR 4/3 Brown

Drawings _____

Contents 6 ceramics, 1 obsidian, 2 figurines, 2 pigment stone, 1 metal fragment

Photo/Digital _____

Description/Sketch (with measurements):



This lot removed still more tumble from off of the anticipated extension of CHEVIE. May objects are found among the tumble including or possible pigment stone and a potential metal fragment. No other cobs.

Note refs 033

PAREP 2006 LOT FORM

Excavator 29 (TJG)

Date FEB/27/06

Op/SubOp/Lot: 02/37/23

Ex. Unit E

Size (NxEx) 2x2

Site: El Cafetal

Str Str02

Initial Lot? No Prev. lot 22 Next lot 24 BGS: 40-50 cm

Initial elev.: NW 1000.95 NE 1001.66 SW 1000.92 SE 1001.52

Final elev.: NW 1000.82 NE 1001.66 SW 1000.82 SE 1001.52

Depositional significance Overburden Tumble

Soil type Sandy Clay


Munsell/Color 10 YR 4/3 Brown

Drawings _____

Contents 4 ceramics

Photo/Digital _____

Description/Sketch (with measurements):



Pits lot removed a lot of trash and exposed a continuation of wall CHENE. It may also hold evidence for a second or perhaps third course. Few artifacts found. No obsidian, chert, carbon or sherd.

Note refs 10 39-35

PAREP 2006 LOT FORM

Excavator 29 CTG

Date Feb/17/06

Op/SubOp/Lot: 02/37/24

Ex. Unit E

Size (NxE) 1x1

Site: El Catehi

Str SH02

Initial Lot? No Prev. lot 23 Next lot 25 BGS: 50-60 cm

Initial elev.: NW 1000.95 NE 1001.66 SW 1000.82 SE 1001.52

Final elev.: NW 1000.95 NE 1001.66 SW 1000.72 SE 1001.52

Depositional significance Overburden Tumble

Soil type Sandy Clay

Munsell/Color 10 YR 3/3 Dark Brown

Drawings _____

Contents 1 chert, 2 obsidian, 1 tibia
13 ceramics

Photo/Digital _____

Description/Sketch (with measurements):



This lot @ further exposed the step CHENIE while making clear the existence of a second step above it, called HAN. ~~many~~ some artifacts were found including tibia and a preclassic-style vessel foot.

Note refs 01 35-36

PAREP 2006 LOT FORM

Excavator 29 (76)

Date Feb/27/06

Op/SubOp/Lot: Op 02/37/025

Ex. Unit E

Size (NxE) 1x1

Site: El Cedral

Str Str02

Initial Lot? No Prev. lot 24 Next lot 26 BGS: 60cm

Initial elev.: NW 1000.95 NE 1001.66 SW 1000.72 SE 1001.52

Final elev.: NW 1000.95 NE 1001.66 SW 1000.72 SE 1001.52

Depositional significance Overturn Tumble

Soil type Sandy Clay

Munsell/Color 10YR 7/3 Dark Bra.

Drawings _____

Contents 10 ceramics, 2 obsidian, 1 pigment stone

Photo/Digital _____

Description/Sketch (with measurements):



This lot exposed more of the wall CHENE and a little bit more of the top of HAN. Some artifacts found, no carbon, chert, or stucco. This lot was mostly tumble removal.

Note refs

pg 36

PAREP 2006 LOT FORM

Excavator 29 (TG) Date Feb/28/06

Op/SubOp/Lot: 02/37/26 Ex. Unit E Size (NxF) 1x1

Site: El Cafetal Str Str 02

Initial Lot? No Prev. lot 25 Next lot n/a BGS: 60cm

Initial elev.: NW 1000.95 NE 1001.66 SW 1000.72 SE 1001.52

Final elev.: NW 1000.81 NE 1001.66 SW 1000.72 SE 1001.52

Depositional significance overburden Tumble

Soil type Sandy Clay Munsell/Color 10 YR 3/3 Pale Brown

Drawings _____ Contents 6 ceramics

Photo/Digital _____

Description/Sketch (with measurements):



This lot exposed more of the wall designated CHENIE. A few ceramics were found. No chert, ossidn., or carbon.

Note refs pg 39-40

PAREP 2006 LOT FORM

Excavator 29 (76) Date Feb/28/06

Op/SubOp/Lot: 02/37/27 Ex. Unit F Size (NxEx) 1x1

Site: El Calatzi Str Str 02

Initial Lot? Yes Prev. lot n/a Next lot 28 BGS: 0-10 cm

Initial elev.: NW 1001.51 NE 1001.83 SW ~~1001.33~~ 1001.33 SE 1001.71

Final elev.: NW 1001.41 NE 1001.83 SW 1001.23 SE 1001.61


Depositional significance Overburden Humus

Soil type Sandy Clay Munsell/Color 10YR 3/2 Dark Brown

Drawings _____ Contents 7 chert

Photo/Digital _____

Description/Sketch (with measurements):



This lot exposed tumble off
 of Str 02, ~~at the base of~~ presumably
 covering extensions of HAN and CHENIE.
 The only object of note was a large chert
 outcrop. A good one. The NE corner presented
 accurate depth measurements

Note refs pg 90

PAREP 2006 LOT FORM

Excavator 29(76)

Date F06/28/06

Op/SubOp/Lot: 02/37/28

Ex. Unit F

Size (NxEx) 1x1

Site: El Cafetal

Str SK 02

Initial Lot? NO Prev. lot 27 Next lot 29 BGS: 10-20 cm

Initial elev.: NW 1001.41 NE 1001.83 SW 1001.23 SE 1001.61

Final elev.: NW 1001.31 NE 1001.83 SW 1001.13 SE 1001.67

Depositional significance Overburden Tumble

Soil type Sandy Clay

Munsell/Color 10 YR 3/2 Pale Brown

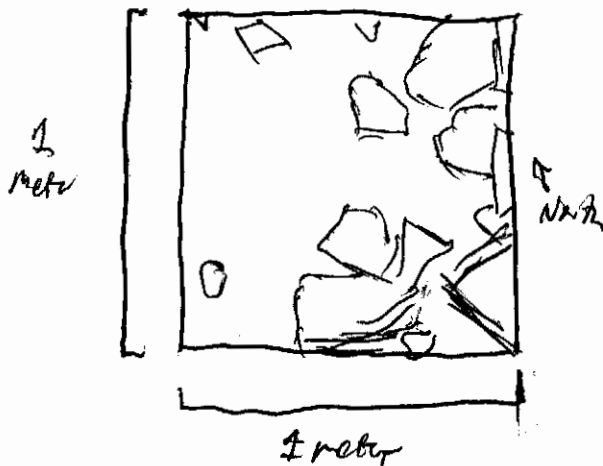
Drawings _____

Contents None

Photo/Digital _____

Description/Sketch (with measurements):

This lot exposed more tumble, but no artifacts were uncovered, soil color and type were as expected from previous EUs.



Note refs pg 40

PAREP 2006 LOT FORM

Excavator 29(TG) Date Feb/28/06

Op/SubOp/Lot: 02/37/29 Ex. Unit F Size (NxF) 2x1

Site: El Cafetal Str Sta 02

Initial Lot? No Prev. lot 28 Next lot 30 BGS: 20-30cm

Initial elev.: NW 1001.31 NE 1001.83 SW 1001.13 SE 1001.51

Final elev.: NW 1001.21 NE 1001.83 SW 1001.03 SE 1001.61

Depositional significance Overburden Tumble

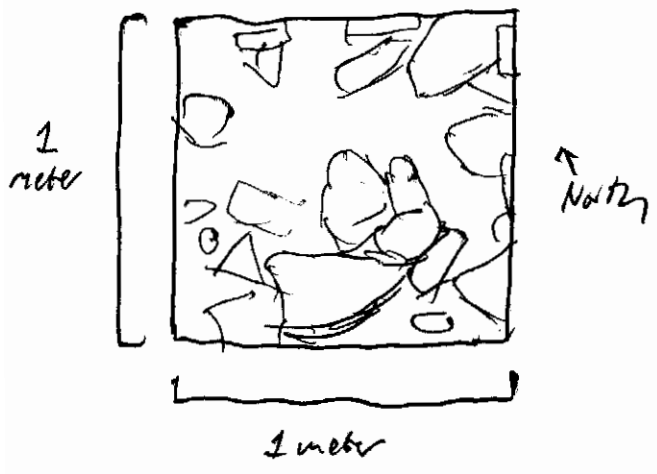
Soil type Sandy Clay Munsell/Color 10 YR 4/3 Brown

Drawings _____ Contents 2 baggages, 2 clut, 1 soil sample

Photo/Digital _____

Description/Sketch (with measurements):

This lot had less function than I would have expected from lots E and D. Oddly enough, no ceramics either.



Note refs pg 47

PAREP 2006 LOT FORM

Excavator 29 (TJG) Date Feb/28/06

Op/SubOp/Lot: Op 02/37/30 Ex. Unit F Size (NxE) 1x1

Site: El Cafetal Str Str 02

Initial Lot? No Prev. lot 29 Next lot 31 BGS: 30-40 cm

Initial elev.: NW 1001.21 NE 1001.83 SW 1001.03 SE 1000.61

Final elev.: NW 1001.11 NE 1001.83 SW 1001.03 SE 1001.61

Reference corner: _____ N _____ E _____

Depositional significance Overburden / Tumble

Soil type Sandy Clay Munsell/Color 10 YR 4/3 Brown

Drawings _____ Contents 3 ceramics

Photo/Digital _____

Description/Sketch (with measurements):



This lot dug further into the
tumble from Str 02. No sign yet
of HAN or CHLWTE. No chert,
carbon, or obsidian.

Note refs pg 41

PAREP 2006 LOT FORM

Excavator 29 (TJG) Date Mar/3/06

Op/SubOp/Lot: 02/37/31 Ex. Unit F Size (NxEx) 1x1

Site: E/Cafetal Str Str 02

Initial Lot? No Prev. lot ~~30~~ 30 Next lot 32 BGS: 40-50 cm

Initial elev.: NW 1001.11 NE 1001.83 SW 1001.03 SE 1001.61

Final elev.: NW 1001.01 NE 1001.83 SW 1000.76 SE 1001.61

Reference corner: _____ N _____ E _____

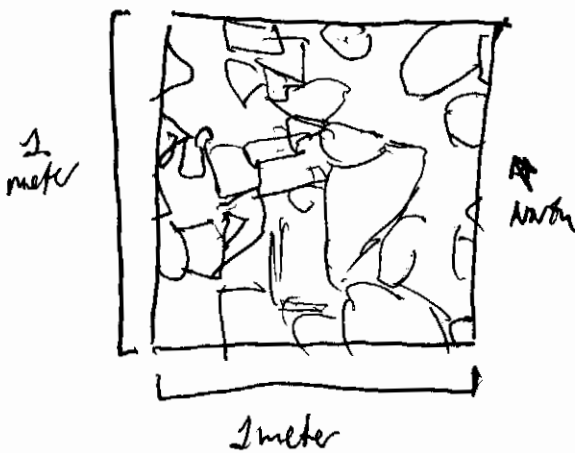
Depositional significance Everarden / Tumble

Soil type Sandy Clay Munsell/Color 10 YR 4/3 Brown

Drawings _____ Contents 14 Ceramic, 1 quartz, 1 Gajueque,

Photo/Digital _____ 3 obsidian

Description/Sketch (with measurements):



This lot was largely tumble removal, and extensions of HAN and CHEWIE were exposed. There were artifacts among the tumble and a small chunk of quartz was found. The extension of HAN seems to have fallen slightly so the side it "stands" was actually the top previously. Not entirely sure if there is evidence for 2nd or 3rd context at CHEWIE trough.

Note refs pg 44

PAREP 2006 LOT FORM

Excavator 22(TJG) Date Mw/6/06

Op/SubOp/Lot: 02/37/32 Ex. Unit: F Size (NxE) 1x1

Site: El Cafetal Str Str 02

Initial Lot? No Prev. lot 31 Next lot ~~31~~ 37 BGS: 50-60cm

Initial elev.: NW 1001.61 NE 1001.83 SW 1000.76 SE 1000.61

Final elev.: NW 1000.91 NE 1001.83 SW 1000.63 SE 1000.61

Reference corner: _____ N _____ E _____

Depositional significance Overburden / Tumble

Soil type Sandy clay Munsell/Color 10 YR 3/3 Pink Brown

Drawings _____ Contents 1 chert, 1 obsidian, 25 ceramic

Photo/Digital _____

Description/Sketch (with measurements):



This lot removed tumbles
 further revealing the wall CHEWIE
 It may also have revealed the corner
 of CHEWIE, but this is not yet
 certain. No carbon

Note refs pg 47

PAREP 2006 LOT FORM

Excavator 29 (776)

Date Mar/7/06

Op/SubOp/Lot: D2/37/33

Ex. Unit G

Size (NxEx) 1x1

Site: E) Cafetal

Str STR 02

Initial Lot? Yes Prev. lot n/a Next lot 34 BGS: 0-25cm

Initial elev.: NW 1002.06 NE 1002.19 SW 1001.51 SE 1001.83

Final elev.: NW 1002.06 NE 1001.99 SW 1001.26 SE 1001.47

Reference. corner: _____ N _____ E _____

Depositional significance Orebody / Humus

Soil type Sandy Clay


Munsell/Color 7.5 YR 3/2 Pink Brown

Drawings _____

Contents ~~None~~ 1 unidentified ~~object~~

Photo/Digital _____

Description/Sketch (with measurements):



This lot exposed tumble, probably off of STR 01, though possibly some from STR 02 as well. The only object found was a strangely shaped piece of plastic.

Note refs pg 50

PAREP 2006 LOT FORM

Excavator 29 (776)

Date Mar/7/06

Op/SubOp/Lot: 02/37/39

Ex. Unit 6

Size (NxEx) 1x1

Site: El Cafetal

Str Str 02

Initial Lot? No Prev. lot 33 Next lot 35 BGS: 25-40cm

Initial elev.: NW 1002.06 NE 1001.94 SW 1001.26 SE 1001.47

Final elev.: NW 1002.06 NE 1001.94 SW 1001.11 SE 1001.43

Reference corner: _____ N _____ E _____

Depositional significance overburden / Tumble

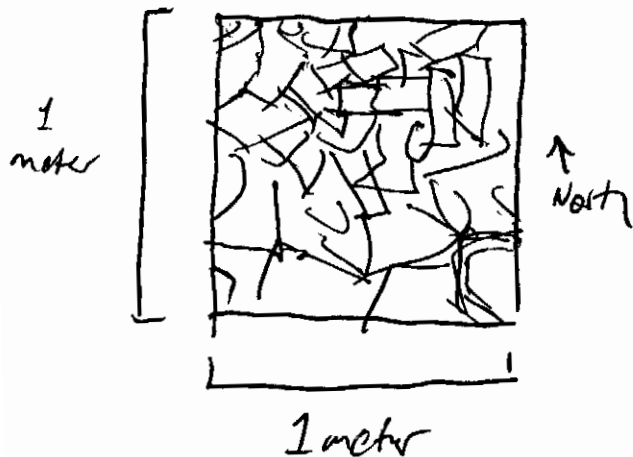
Soil type Sandy Clay Munsell/Color 7.5 YR 3/2 Dark Brown

Drawings _____

Contents Acorn nuts

Photo/Digital _____

Description/Sketch (with measurements):



This lot exposed more Str 02
tumble. There were very few
artifacts, leading me to believe
that we've definitely started moving away
from Str 02's edge. No carbon, chert
or obsidian.

Note refs pg 51

Op/SubOp/Lot: 02/37/0035

Ex. Unit 06

Size (NxEx) 1x1

Site: El Cafetal

Str Str 02

Initial Lot? No Prev. lot 34 Next lot ~~00677~~ BGS: 40-110cm

Initial elev.: NW 1002.06 NE 1001.94 SW 1001.26 SE 1001.47

Final elev.: NW 1002.06 NE 1001.84 SW 1000.97 SE 1001.47

Reference corner: _____ N _____ E _____

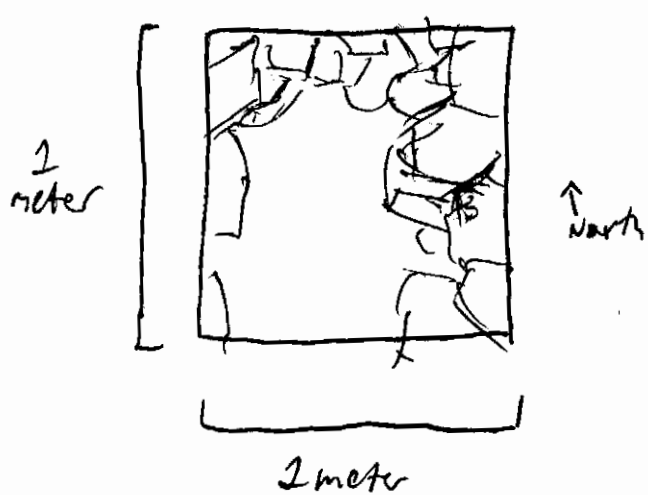
Depositional significance Overburden / Tumble

Soil type Sandy clay Munsell/Color 10 YR 4/3 Brown

Drawings _____ Contents 1 matrix stone, 1 shell, 1 obsidian

Photo/Digital _____ 10 ceramic

Description/Sketch (with measurements):



This lot burrowed into the tumble off of Str 01. No architectural features were found at this site was a large chunk of stone that may have been part of a metate. Unfortunately we accidentally dug through them. I would have liked, but with no ill effects.

Note refs pg 54

PAREP 2006 LOT FORM

Excavator 39 (TJG) Date Mar/8/06

Op/SubOp/Lot: 02/37/36 Ex. Unit H Size (NxEx) 1x1

Site: El Cafetal Str Str 01

Initial Lot? Yes Prev. lot n/a Next lot 40 BGS: 0-20cm

Initial elev.: NW 1002.97 NE 1003.01 SW 1002.06 SE 1002.19

Final elev.: NW 1002.97 NE 1002.84 SW 1001.80 SE 1001.99

Reference corner: _____ N _____ E _____

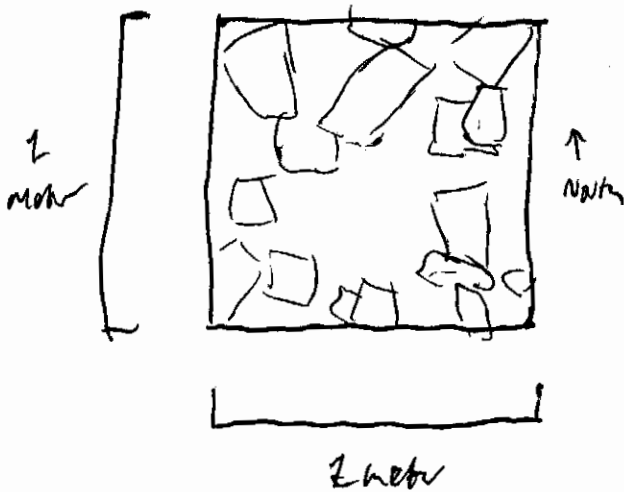
Depositional significance Overburden / tlms

Soil type Sandy Clay Munsell/Color 10YR3/3 Dark Brown

Drawings _____ Contents 1 ceramic

Photo/Digital _____

Description/Sketch (with measurements):



This lot revealed tumble off
of Str 01. ~~No artifacts found.~~
1 artifact found clearly up off.

350
10
24

Note refs pg 56

PAREP 2006 LOT FORM

Excavator 29 CTC

Date 12/9/06

Op/SubOp/Lot: 02/37/37

Ex. Unit I

Size (NxEx) 1x1

Site: El Cafetal

Str SW02

Initial Lot? Yes Prev. lot n/a Next lot 38 BGS: 0-20 cm

Initial elev.: NW 1001.83 NE 1002.10 SW 1001.71 SE 1002.28

Final elev.: NW 1001.63 NE 1002.00 SW 1001.59 SE 1002.28

Reference corner: _____ N _____ E _____

Depositional significance Overburden / Humus

Soil type Sandy Clay

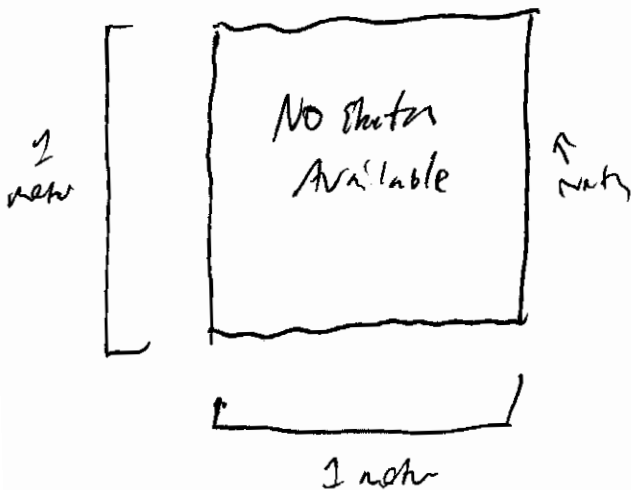
Munsell/Color 5YR 2.5/2 Pink Reddish Brown

Drawings _____

Contents 2 ceramics

Photo/Digital _____

Description/Sketch (with measurements):



This lot revealed some tinble
off of Str 02, very few artifacts,
No chert, obsidian or coral.

Note refs pg 57

PAREP 2006 LOT FORM

Excavator 29 (TC)

Date Mar 19/06

Op/SubOp/Lot: 02/37/38

Ex. Unit I

Size (NxEx) 2x1

Site: El Cateuel

Str Str 02

Initial Lot? No Prev. lot 37 Next lot 39 BGS: 20-30cm

Initial elev.: NW 1001.63 NE 1002.00 SW 1001.59 SE 1002.28

Final elev.: NW 1001.53 NE 1002.00 SW 1001.41 SE 1002.28

Reference corner: _____ N _____ E _____

Depositional significance Overburden / Humic

Soil type Sandy clay

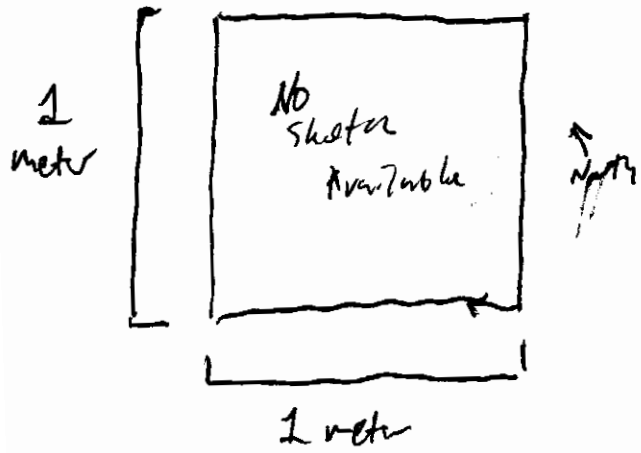
Munsell/Color 5 YR 7.5/2 Dark Reddish Brown

Drawings _____

Contents 6 ceramics, 1 bone

Photo/Digital _____

Description/Sketch (with measurements):



This lot exposed to rubble off of Str 02. Very few artifacts found, part of a small animal skull was found in the NE corner with 2 teeth still intact.

Note refs pg 57

PAREP 2006 LOT FORM

Excavator 29(TC)

Date Mar/9/06

Op/SubOp/Lot: 02/37/39

Ex. Unit I

Size (NxE) 1x1

Site: El Cafetal

Str STR02

Initial Lot? No Prev. lot 38 Next lot 41 BGS: 30-40cm

Initial elev.: NW 1001.53 NE 1002.00 SW 1001.41 SE 1002.28

Final elev.: NW 1001.43 NE 1002.00 SW 1001.31 SE 1002.28

Reference corner: _____ N _____ E _____

Depositional significance Overburden / Tumble

Soil type Sandy Clay Munsell/Color 7.5YR 4/2 Brown

Drawings _____ Contents 5 ceramic, 1 bijouque

Photo/Digital _____

Description/Sketch (with measurements):

This lot dug deeper into the tumble off of STR02. Still no sign of architectural features. No chert, wood, or obsidian.



Note refs py 57

PAREP 2006 LOT FORM

Excavator 29 (76)

Date May 9/06

Op/SubOp/Lot: 02/37/40

Ex. Unit H

Size (NxEx) 1x1

Site: E/C-101

Str Str 01

Initial Lot? no Prev. lot 36 Next lot 43 BGS: 20-40cm

Initial elev.: NW 1002.97 NE 1002.84 SW 1001.80 SE 1002.99

Final elev.: NW 1002.97 NE 1002.84 SW 1001.66 SE 1001.79

Reference corner: _____ N _____ E _____

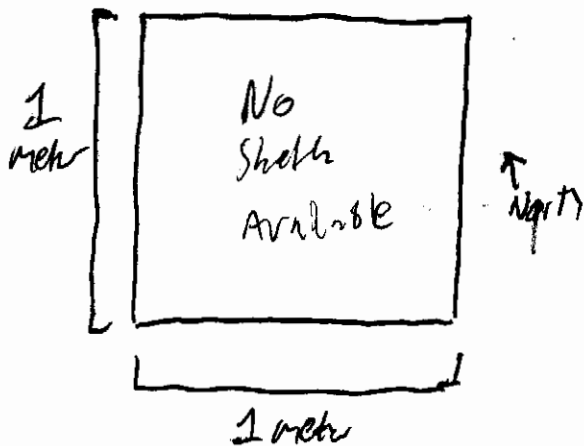
Depositional significance Overburden / Tumble

Soil type Sandy Clay Munsell/Color 2.5YR 4/3 Brown

Drawings _____ Contents None

Photo/Digital _____

Description/Sketch (with measurements):



This lot ~~was~~ burrowed deeper into the tumble at Str 01. No architectural features were identified nor were any artifacts found.

Note refs pg 56

PAREP 2006 LOT FORM

Excavator 29(TG)

Date Mo/9/06

Op/SubOp/Lot: 02/37/42

Ex. Unit I

Size (NxEx) 1x1

Site: El Catetzi

Str Str 02

Initial Lot? No Prev. lot 39 Next lot 42 BGS: 40-50cm

Initial elev.: NW 1001.43 NE 1002.00 SW 1001.31 SE 1002.28

Final elev.: NW 1001.33 NE 1002.00 SW 1001.23 SE 1002.28

Reference corner: _____ N _____ E _____

Depositional significance Overburden / Tumble

Soil type Sandy Clay Munsell/Color 7.5 YR 4/3 Brown

Drawings _____

Contents ~~47~~ ¹⁷ ceramic, 2 bijouque

Photo/Digital _____

Description/Sketch (with measurements):



This lot reveals I got more
tumble off of Str 02, hopefully
that just above the note wall

Note refs 10 58

PAREP 2006 LOT FORM

Excavator 24 (76)

Date 14/09/06

Op/SubOp/Lot: 02/37/42

Ex. Unit I

Size (NxEx) 1x1

Site: El Cafetal

Str Str 02

Initial Lot? No Prev. lot 41 Next lot 44 BGS: 50-60 cm

Initial elev.: NW 1001.33 NE 1001.00 SW 1001.23 SE 1002.28

Final elev.: NW 1001.17 NE 1001.00 SW 1001.11 SE 1002.28

Reference. corner: _____ N _____ E _____

Depositional significance Overburden / Tumble

Soil type Sandy Clay

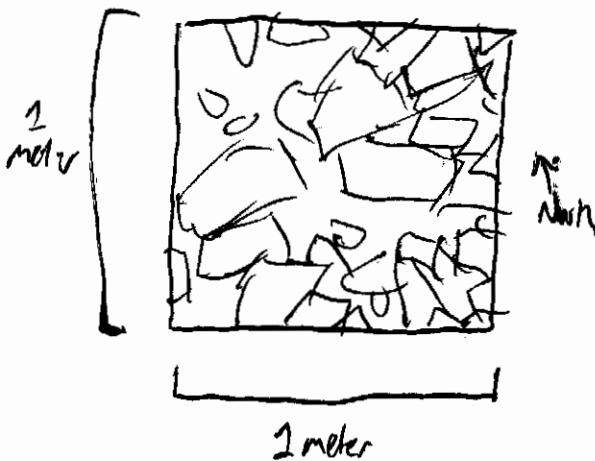
Munsell/Color ~~2.5 YR 4/3 Brown~~

Drawings _____

Contents 1 baguette, 8 ceramics

Photo/Digital _____

Description/Sketch (with measurements):



This lot was further into the tumble from Str 02. Still no wall.

Note refs pj 58

PAREP 2006 LOT FORM

Excavator 28 (TG) Date Mar 19/06

Op/SubOp/Lot: 02/37/43 Ex. Unit H Size (NxEx) 1x1

Site: El Cafetal Str Str 01

Initial Lot? No Prev. lot 40 Next lot 45 BGS: 40-60

Initial elev.: NW 1002.97 NE 1002.84 SW 1001.66 SE 1001.79

Final elev.: NW 1002.97 NE 1002.84 SW 1001.46 SE 1001.59

Reference corner: _____ N _____ E _____

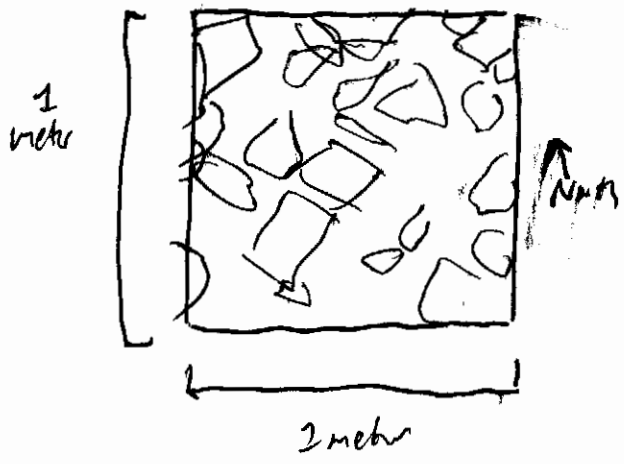
Depositional significance Overburden / Tumble

Soil type Sandy clay Munsell/Color 7.5 YR 4/4 Brown

Drawings _____ Contents 1 shell

Photo/Digital _____

Description/Sketch (with measurements):



This lot went further into the tumble of Str 01, Only one object, a shell was found. Still no sign of architectural features.

Note refs pg 59

PAREP 2006 LOT FORM

Excavator 29 (TG)

Date Mar/9/06

Op/SubOp/Lot: 02/37/44

Ex. Unit I

Size (Nx E) 1x1

Site: El Cafetal

Str SK02

Initial Lot? No Prev. lot 42 Next lot 47 BGS: 62-70

Initial elev.: NW 1001.17 NE 1002.00 SW 1001.11 SE 1002.28

Final elev.: NW 1001.13 NE 1002.00 SW 1001.11 SE 1002.28

Reference corner: _____ N _____ E _____

Depositional significance Overburden / Tumble

Soil type Sandy clay

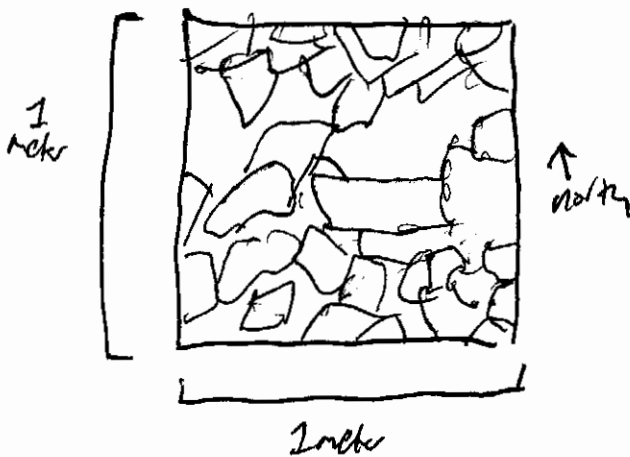
Munsell/Color 2.5 YR 4/2 Pink Brown

Drawings _____

Contents 3 ceramics, 1 chert

Photo/Digital _____

Description/Sketch (with measurements):



This pit dug down further into
tumble, mainly in front of what might
be an architectural feature. 4 objects
were found, 1 being the first chert found
this EU

Note refs pg 60

PAREP 2006 LOT FORM

Excavator 29 (TG) Date Mar 19/06

Op/SubOp/Lot: 02/37/45 Ex. Unit H Size (NxEx) 2x2

Site: El Cafote Str Str 0?

Initial Lot? No Prev. lot 43 Next lot 46 BGS: 60-80cm BGS

Initial elev.: NW 1002.97 NE 1002.84 SW 1001.46 SE 1001.59

Final elev.: NW 1002.97 NE 1002.84 SW 1001.26 SE 1001.29

Reference corner: _____ N _____ E _____

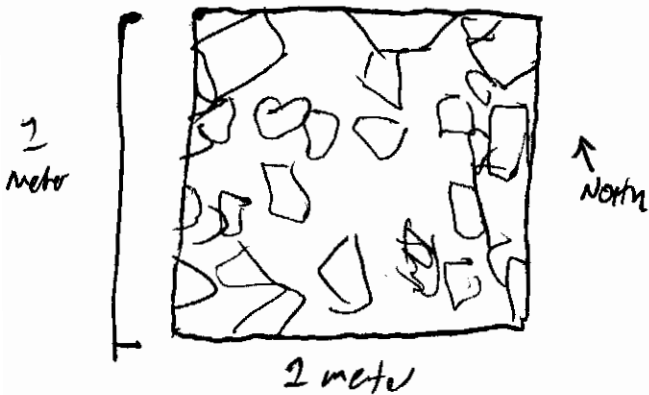
Depositional significance Overburden / Tumble

Soil type Sandy clay Munsell/Color 7.5 YR 4/4 Brown

Drawings _____ Contents 1 obsidian

Photo/Digital _____

Description/Sketch (with measurements):



This lot dug into the tumble from Str 01. Still no sign of the facade, but we did find the first obsidian of this El.

Note refs 19 59

PAREP 2006 LOT FORM

Excavator 29 (TG)

Date MW/10/06

Op/SubOp/Lot: D2/37/46

Ex. Unit H

Size (NxE) 1x2

Site: El Cafetal

Str SN02

Initial Lot? No Prev. lot 45 Next lot 46 BGS: 80-140 cm

Initial elev.: NW 1002.97 NE 1002.84 SW 1001.26 SE 1001.29

Final elev.: NW 1002.97 NE 1002.84 SW 1001.20 SE 1001.22

Reference corner: _____ N _____ E _____

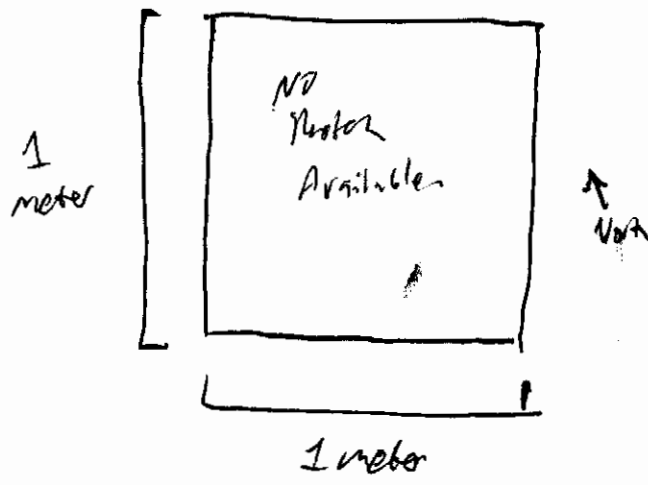
Depositional significance Overburden / Tumble

Soil type Sandy Clay Munsell/Color 7.5YR 4/4 Brown

Drawings _____ Contents 7 shells, 3 bagworms, scenic

Photo/Digital _____

Description/Sketch (with measurements):



This lot got down to the floor level. No architectural features revealed. RTN lot was mostly tumble soil.

Note refs pg 61

PAREP 2006 LOT FORM

Excavator 29 (TC)

Date Mar/10/06

Op/SubOp/Lot: 02/37/47

Ex. Unit I

Size (NxE) 1x1

Site: El Cafetal

Str S102

Initial Lot? No Prev. lot 44 Next lot 60 BGS: 70-100 cm

Initial elev.: NW 1001.13 NE 1002.00 SW 1001.11 SE 1002.28

Final elev.: NW 1000.87 NE 1002.00 SW 1001.11 SE 1002.28

Reference corner: _____ N _____ E _____

Depositional significance Overburden / Tumble

Soil type Sandy Clay

Munsell/Color 7.5 YR 4/2 Dark Brown

Drawings _____

Contents 2 chert, 4 obsidian, 2 metates, 3200 mix

Photo/Digital _____

Description/Sketch (with measurements):

This lot uncovered the north wall of S102 which has been designated LANDO. Lots of artifacts, including chert and obsidian, were found. Some tumble had to be removed to expose LANDO and may have been evidence of a high curvature.



Note refs pg 62

PAREP 2006 LOT FORM

Excavator 28 CTC

Date Mar/20/06

Op/SubOp/Lot: 02/37/48

Ex. Unit J

Size (NxEx) 1x1

Site: El Cafetal

Str St 02

Initial Lot? Yes Prev. lot N/A Next lot 5D BGS: 0-20 cm

Initial elev.: NW 1002.19 NE 1002.27 SW 1001.83 SE 1002.10

Final elev.: NW 1002.09 NE 1002.07 SW 1001.63 SE 1001.90

Reference corner: _____ N _____ E _____

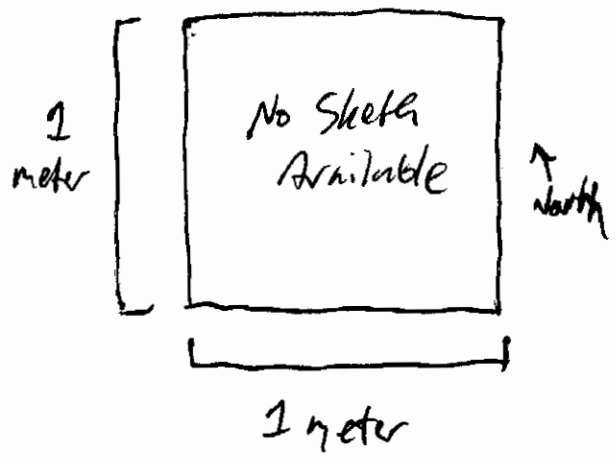
Depositional significance Overburden / Humus

Soil type Sandy clay Munsell/Color 5 YR 2.5/3 Dark Reddish Brown

Drawings _____ Contents 1 bone, 1 bajareque

Photo/Digital _____

Description/Sketch (with measurements):



This lot removed humus from
 the tumbler between St02 and St01.
 A bone with teeth in it was found near
 the surface, probably a rodent jaw and
 molar

Note refs pg 63

PAREP 2006 LOT FORM

Excavator 29 (76)

Date Mar/20/06

Op/SubOp/Lot: 02/37/49

Ex. Unit K

Size (NxEx) 1x1

Site: 21 Cafetal

Str Str01

Initial Lot? Yes Prev. lot n/a Next lot 51 BGS: 0-20cm

Initial elev.: NW 1003.58 NE 1003.55 SW 1002.97 SE 1003.01

Final elev.: NW 1003.36 NE 1003.30 SW 1002.87 SE 1002.91

Reference corner: _____ N _____ E _____

Depositional significance Overburden / Humus

Soil type Sandy Clay

Munsell/Color ~~10YR 3/3~~ 10YR 3/3 Dark Brown

Drawings _____

Contents None

Photo/Digital _____

Description/Sketch (with measurements):



This lot revealed rubble off of Str01. No artifacts were found and there were no architectural features evident.

Note refs pg 65

PAREP 2006 LOT FORM

Excavator 29 LTR

Date Mar 20/06

Op/SubOp/Lot: 02/37/50

Ex. Unit J

Size (NxEx) 1x1

Site: El Cafetal

Str STR02

Initial Lot? No Prev. lot 48 Next lot 53 BGS: 20-40 cm

Initial elev.: NW 1002.09 NE 1002.07 SW 1001.63 SE 1001.90

Final elev.: NW 1002.09 NE 1001.93 SW 1001.43 SE 1001.70

Reference corner: _____ N _____ E _____

Depositional significance Overburden / Tumble

Soil type Sandy Clay Munsell/Color 7.5 YR 4/2 Brown

Drawings _____

Contents Carbon (3 envelopes), 2 bones, 16 jaw pieces, 2 shells

Photo/Digital _____

Description/Sketch (with measurements):



This lot dug into tumble ~~at~~ between STR02 and STR01. A large deposit of carbon was found just east of the lot's center approx 30cm BGS. There was also a bit of small mammal jaw with carbon.

Note refs pg 63-64

PAREP 2006 LOT FORM

Excavator 29 (76)

Date Nov/20/06

Op/SubOp/Lot: 02/37/52

Ex. Unit K

Size (NxE) 1x2

Site: E1 Catclaw

Str Str 01

Initial Lot? No Prev. lot 49 Next lot 53 BGS: 20-40cm

Initial elev.: NW 1003.36 NE 1003.30 SW 1002.87 SE 1002.01

Final elev.: NW 1003.16 NE 1003.15 SW 1002.67 SE 1002.01

Reference corner: _____ N _____ E _____

Depositional significance Oreburden / Tumble

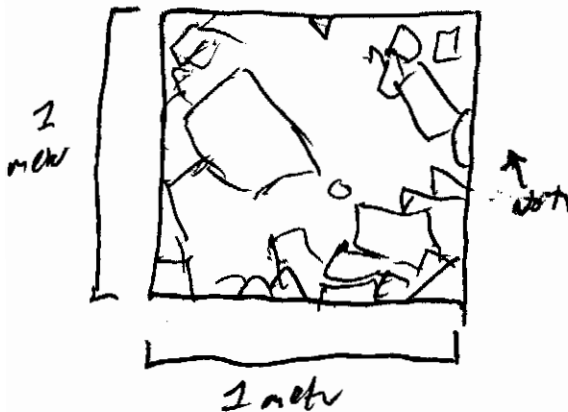
Soil type Sandy Clay Munsell/Color 7.5 YR 4/3 Brown

Drawings _____

Contents None

Photo/Digital _____

Description/Sketch (with measurements):



This lot removed tumble off of Str 01. No artifacts were found nor were any architectural features evident.

Note refs pg 65

PAREP 2006 LOT FORM

Excavator 29 (T6)

Date Mar/20/06

Op/SubOp/Lot: 02/37/52

Ex. Unit K

Size (NxE) 1x1

Site: El Cafetal

Str Str01

Initial Lot? No Prev. lot 51 Next lot 55 BGS: 40-60cm

Initial elev.: NW 1003.16 NE 1003.15 SW 1002.67 SE 1002.91

Final elev.: NW 1003.16 NE 1002.77 SW 1002.67 SE 1002.91

Reference corner: _____ N _____ E _____

Depositional significance Overburden / Tumble

Soil type Sandy Clay Munsell/Color 7.5 YR 4/4 Bran

Drawings _____ Contents None

Photo/Digital _____

Description/Sketch (with measurements):

This lot cut deeper into the tumble off of Str01 - No artifacts were found, nor were any architectural features evident.



Note refs pg 65

PAREP 2006 LOT FORM

Excavator 29 (TG)

Date Mar/20/06

Op/SubOp/Lot: 02/37/53

Ex. Unit J

Size (NxE) 1x1

Site: El Cafetal

Str Str 02

Initial Lot? No Prev. lot 50 Next lot 54 BGS: 40-60cm

Initial elev.: NW 1002.09 NE 1001.93 SW 1001.43 SE 1001.70

Final elev.: NW 1002.09 NE 1001.93 SW 1001.23 SE 1001.66

Reference corner: _____ N _____ E _____

Depositional significance Overburden / Tumble

Soil type Sandy Clay Munsell/Color 7.5 YR 4/3 Brown

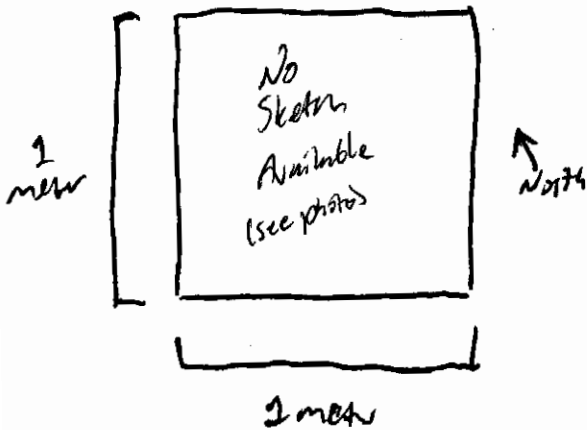
Drawings _____

Contents 2 ceramics

Photo/Digital _____

Description/Sketch (with measurements):

This lot revealed tumble with an interesting pattern suggesting that Str 02 collapsed before Str 01 did. Only 2 artifacts were found.



Note refs pg 64

PAREP 2006 LOT FORM

Excavator 22 CTC

Date Mar 20/06

Op/SubOp/Lot: 02/37/34

Ex. Unit J

Size (NxEx) 2x1

Site: El Catetel

Str Str 02

Initial Lot? No Prev. lot 53 Next lot 56 BGS: 60-80cm

Initial elev.: NW 1002.09 NE 1001.93 SW 1001.23 SE 1001.66

Final elev.: NW 1002.09 NE 1001.93 SW 1001.03 SE 1001.66

Reference corner: _____ N _____ E _____

Depositional significance Overburden / Tumble

Soil type Sandy Clay Munsell/Color 7.5YR 4/2 Dark Brown

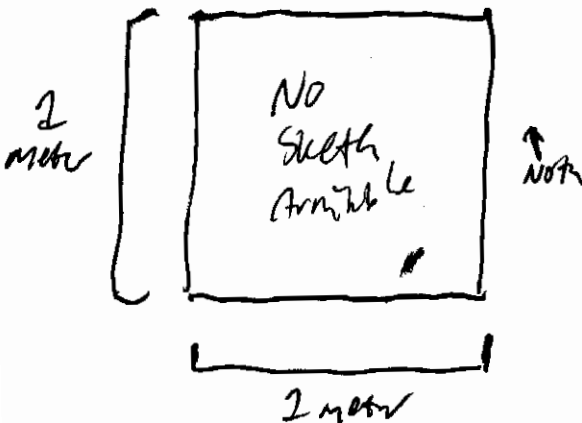
Drawings _____

Contents Carbon (7 envelopes), 5 shells, 4 bone pieces

Photo/Digital _____

Description/Sketch (with measurements):

This lot dug into trunk of Str 02.
A small amount of carbon was received.
although not in abundance



Note refs pg 64

PAREP 2006 LOT FORM

Excavator 29(76)

Date Mar/22/01

Op/SubOp/Lot: 02/37/55 Ex. Unit K Size (NxE) 1x1

Site: El Cafetal Str ST101

Initial Lot? N Prev. lot 52 Next lot 57 BGS: 60-80cm

Initial elev.: NW 1003.16 NE 1002.77 SW 1002.67 SE 1002.41

Final elev.: NW 1003.16 NE 1002.55 SW 1002.67 SE 1002.21

Reference corner: _____ N _____ E _____

Depositional significance Overburden / Tumble

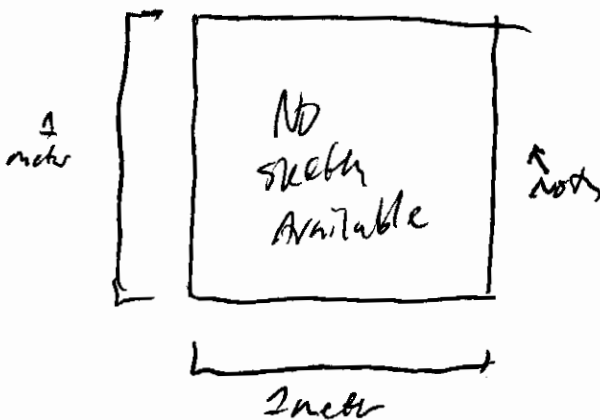
Soil type Even dry Clay Munsell/Color 7.5 YR 4/4 Dark Brown

Drawings _____ Contents None

Photo/Digital _____

Description/Sketch (with measurements):

This lot burrowed further to
tumble off of ST101. No artifacts were
found and the architectural features
were evident.



Note refs pg 65

PAREP 2006 LOT FORM

Excavator 29 (TG)

Date Mar/21/06

Op/SubOp/Lot: 02/37/56

Ex. Unit J

Size (NxEx) 1x1

Site: El Catedral

Str STR 02

Initial Lot? No Prev. lot 54 Next lot 60 BGS: 80-110cm

Initial elev.: NW 1001.09 NE 1001.93 SW 1001.03 SE 1001.66

Final elev.: NW 1002.89 NE 1001.93 SW 1000.53 SE 1001.66

Reference corner: _____ N _____ E _____

Depositional significance Overburden / Tumble

Soil type Sandy Clay Munsell/Color 7.5 YR 4/2 Dark Brown

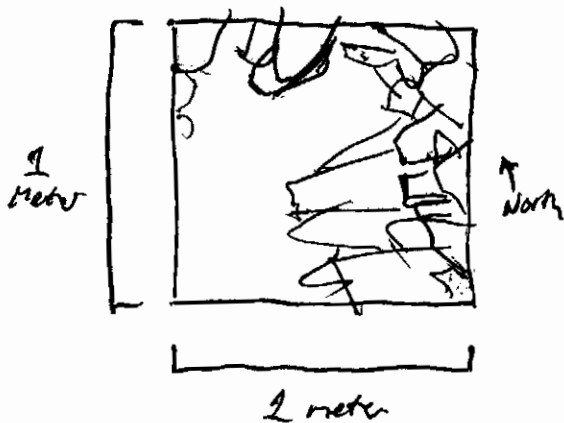
Drawings _____

Contents Bone, 19 ceramics, 2 obsidian, 2 chert, 3 shell, 2 bivalve

Photo/Digital _____

Description/Sketch (with measurements):

This lot exposed a partial, unarticulated rodent skeleton along the north wall. There was also a chunk of bivalve with an impression in it. Tumble here was definitely from both STR 01 and STR 02.



Note refs by 66

PAREP 2006 LOT FORM

Excavator 29 (TC)

Date Mar/21/06

Op/SubOp/Lot: 02/37/57

Ex. Unit K

Size (NxE) 2x2

Site: El Cafetu

Str 8802

Initial Lot? No Prev. lot 55 Next lot 58 BGS: Ø-100cm

Initial elev.: NW 1003.16 NE 1002.55 SW 1002.67 SE 1002.21

Final elev.: NW 1003.16 NE 1002.55 SW 1002.67 SE 1002.21

Reference corner: _____ N _____ E _____

Depositional significance Overburden / Tumble

Soil type Sandy Clay Munsell/Color 7.5 YR 4/4 Brown

Drawings _____

Contents 1 ceramic

Photo/Digital _____

Description/Sketch (with measurements):



The measurements of this lot
 are deceptive as rocks block 3 of
 the corners and the previous was overexcavated
 in the previous lot. On the whole, however,
 this lot was 2D and I did not find any
 sign of structural features.

Note refs pg 67

PAREP 2006 LOT FORM

Excavator 28 (TG)

Date Mar/22/06

Op/SubOp/Lot: 02/37/58

Ex. Unit K

Size (NxEx) 1x1

Site: E/Catena

Str Str 02

Initial Lot? No Prev. lot 57 Next lot 59 BGS: 100-120 cm

Initial elev.: NW 1003.16 NE 1002.55 SW 1002.67 SE 1002.21

Final elev.: NW 1002.36 NE 1002.31 SW 1002.67 SE 1002.21

Reference corner: _____ N _____ E _____

Depositional significance Overburden / Tumble

Soil type Sandy Clay Munsell/Color 7.5 YR 4/4 Brown

Drawings _____ Contents 1 ceramic

Photo/Digital _____

Description/Sketch (with measurements):

This lot dug further into tumble
off of str 02. ~~No~~ No architectural
features were evident, but the
presence of ceramic suggests
were getting closer.

Note refs pg 67

PAREP 2006 LOT FORM

Excavator 9206

Date 12/21/06

Op/SubOp/Lot: 02/37/59

Ex. Unit K

Size (NxEx) 2x2

Site: El Cafetal

Str Str 01

Initial Lot? ~~1008~~ Prev. lot 58 Next lot ~~10061~~ BGS: R2-140

Initial elev.: NW 1002.37 NE 1002.31 SW 1002.67 SE 1002.21

Final elev.: NW 1002.06 NE 1002.15 SW 1002.67 SE 1002.21

Reference corner: _____ N _____ E _____

Depositional significance Overburden / Tumble

Soil type Sandy Clay Munsell/Color 7.5 YR 4/4 Brown

Drawings _____ Contents 3 shells, 1 fragment

Photo/Digital _____

Description/Sketch (with measurements):

This lot cut deeper into the
tumble off of Str 01. No
sign of the facade as was expected

Note refs p7 67

PAREP 2006 LOT FORM

Excavator 29 CT61

Date Nov/22/06

Op/SubOp/Lot: 02/37/60

Ex. Unit I+J

Size (NxEx) 1x1

Site: El Cafetal

Str str02

Initial Lot? No Prev. lot 47+506 Next lot n/a BGS: 110-135ca

Initial elev.: NW 1002.09 NE 1001.93 SW 1001.11 SE 1002.28

Final elev.: NW 1001.09 NE 1001.93 SW 1001.11 SE 1002.28

Reference. corner: _____ N _____ E _____

Depositional significance Overburden / Tumble

Soil type Sandy Clay Munsell/Color 7.5 YR 3/2 Dusk Brown

Drawings _____ Contents 127 ceramics, 16 obsidian, 5 chert

Photo/Digital _____ 11 brazier, 2 metal stones, 1 unknown object

Description/Sketch (with measurements):

This lot uncovered a plethora of artifacts from what was once the plaza floor between str01 and str02. Included in these were 2 metal-like stones and a curious, ~~stone~~ possibly metallic object shaped roughly like a molar and about 1cm long.

5 bags

Note refs pg 68-69

Op/SubOp/Lot: 02/37/61

Ex. Unit K

Size (NxEx) 1x1

Site: El Cedral

Str STR01

Initial Lot? No Prev. lot 59 Next lot 62 BGS: 140-160cm

Initial elev.: NW 1002.06 NE 1002.15 SW 1002.67 SE 1002.21

Final elev.: NW 1001.96 NE 1001.54 SW 1002.67 SE 1002.21

Reference corner: _____ N _____ E _____

Depositional significance Overburden / Tumble

Soil type Sandy Clay Munsell/Color 7.5 YR 4/4 Brown

Drawings _____ Contents 2 ceramic, 2 obsidian, 19 shell

Photo/Digital _____

Description/Sketch (with measurements):

This lot dug further into STR01's tumble.
No architectural features evident, although there
were 2 stones lying roughly on top of one another, but
in all likely had they were mostly tumble. A surprising
number of shells (jute) came out of this lot. Some
were well preserved while others probably were made it
back to the lab in one piece.

2 bags

Note refs pg 70

PAREP 2006 LOT FORM

Excavator 29(16)

Date Mar/28/06

Op/SubOp/Lot: 02/37/62

Ex. Unit K

Size (NxEx) 2x2

Site: El Cafetal

Str Str01

Initial Lot? No Prev. lot 61 Next lot 62 BGS: 160-280

Initial elev.: NW 1001.96 NE 1001.54 SW 1002.67 SE 1002.21

Final elev.: NW 1001.96 NE 1001.54 SW 1002.67 SE 1002.21

Reference corner: _____ N _____ E _____

Depositional significance Overburden / Tumble

Soil type Sandy Clay Munsell/Color 7.5YR 4/4 Brown

Drawings _____ Contents 10 shells, 1 valve

Photo/Digital _____

Description/Sketch (with measurements):

This lot cut deep into the tumble at Str01. Lots of jute shells were discovered as well as an unusual white stone. No further digging in this EU is possible at this time.

Handwritten signature

Note refs 1770

PAREP 2006 LOT FORM

Excavator 23CTG

Date Mar 12/06

Op/SubOp/Lot: 02/37/63

Ex. Unit M

Size (NxEx) 1x1

Site: El Cafetal

Str STRO1

Initial Lot? Yes Prev. lot Na Next lot 65 BGS: 0-20 cm

Initial elev.: NW 1002.27 NE 1002.71 SW 1002.10 SE 1002.26

Final elev.: NW 1002.07 NE 1002.21 SW 1001.98 SE 1001.98

Reference corner: _____ N _____ E _____

Depositional significance Overburden / Remnant Humus

Soil type Sandy Clay

Munsell/Color 5YR 2.5/3 Pink Reddish Brown

Drawings _____

Contents None

Photo/Digital _____

Description/Sketch (with measurements):

This lot removed humus from above
tumble between Stro1 and Stro2.
There was not as much tumble revealed
as I would have expected. No
artifacts were found. No sign of
architectural features.

Note refs pg 71

PAREP 2006 LOT FORM

Excavator 29(TG)

Date Mar/22/16

Op/SubOp/Lot: 02/37/64

Ex. Unit L

Size (NxEx) 4x1

Site: El Cafetal

Str SA01

Initial Lot? Yes Prev. lot 49 Next lot 67 BGS: 0-20cm

Initial elev.: NW 1004.26 NE 1004.27 SW 1003.56 SE 1003.55

Final elev.: NW 1004.06 NE 1004.07 SW 1003.36 SE 1003.35

Reference corner: _____ N _____ E _____

Depositional significance Overburden / Humus

Soil type Sandy Clay Munsell/Color 10 YR 3/3 Dark Brown

Drawings _____ Contents None

Photo/Digital _____

Description/Sketch (with measurements):

This lot removed humus from a top of tangle from Strat. There were lots of roots in the soil but no artifacts. No sign of architectural features.

Note refs pg 72

PAREP 2006 LOT FORM

Excavator 22(T6)

Date Mar/22/06

Op/SubOp/Lot: 02/37/65

Ex. Unit M

Size (NxEx) 1x1

Site: El Cafetal

Str Str02

Initial Lot? NO Prev. lot 63 Next lot 66 BGS: 20-40 cm

Initial elev.: NW 1002.07 NE 1002.21 SW 1001.99 SE 1001.98

Final elev.: NW 1001.87 NE 1002.21 SW 1001.98 SE 1001.80

Reference. corner: _____ N _____ E _____

Depositional significance Overburden / ~~Horizon~~ Humus

Soil type Sandy Clay

Munsell/Color ~~7.5 YR 4/2 Brown~~
7.5 YR 4/2 Brown

Drawings _____

Contents None

Photo/Digital _____

Description/Sketch (with measurements):

This lot exposed more tumbler ~~at the~~ 'between
Str01 and Str02. Surprisingly, this lot was almost
entirely hard. From previous EUs I would have expected
much more of it to be tumbler. No artifacts found.

Note refs 971

PAREP 2006 LOT FORM

Excavator 28(TC)

Date Mar/23/06

Op/SubOp/Lot: 02/37/66

Ex. Unit M

Size (NxEx) 1x1

Site: El Cafetal

Str Str 02

Initial Lot? No Prev. lot 65 Next lot 68 BGS: 40-60 cm

Initial elev.: NW 1001.87 NE 1002.21 SW 1001.98 SE 1001.80

Final elev.: NW 1001.87 NE 1002.21 SW 1001.79 SE 1001.80

Reference corner: _____ N _____ E _____

Depositional significance Duo burden / Tumble

Soil type Sandy Clay Munsell/Color _____

Drawings _____ Contents Carbon

Photo/Digital _____

Description/Sketch (with measurements):

This lot ~~was~~ dug deep into the tumble between Str 01 and Str 02. ~~A~~ Carbon was discovered just SW of the lot's center, approx 40 cm down which had been previously hidden beneath tumble. No other artifacts were found. Tumble blocked accurate depth measurements in all 4 corners.

1 bag

Note refs pg 73

PAREP 2006 LOT FORM

Excavator 22070

Date Mar 23/06

Op/SubOp/Lot: 01/37/67

Ex. Unit L

Size (NxEx) 1x1

Site: El Cafetal

Str ST101

Initial Lot? No Prev. lot 64 Next lot 71 BGS: 20-100cm

Initial elev.: NW 1004.06 NE 1004.07 SW 1003.36 SE 1003.35

Final elev.: NW 1004.06 NE 1004.07 SW 1003.06 SE 1003.35

Reference corner: _____ N _____ E _____

Depositional significance Overburden / Tumble

Soil type Sandy Clay Munsell/Color 7.5 YR 4/4

Drawings _____

Contents 3 shells, 1 chert, 2 bijou, carbon, 4 ceramic

Photo/Digital _____

Description/Sketch (with measurements):

This lot burrowed into the tumble off ST101
A large horizontally orient rock was found. It was
photographed in case it was a badly deteriorated
architectural feature, but still remains carbonous
beneath the southern edge of the EU

4 bags

Note refs 47 75

PAREP 2006 LOT FORM

Excavator 29 (TC)

Date Nov/23/06

Op/SubOp/Lot: 02/37/68

Ex. Unit M

Size (NxEx) 2x1

Site: El Cafeta

Str SK 02

Initial Lot? No Prev. lot 685 Next lot 69 BGS: 60-80 cm

Initial elev.: NW 1001.87 NE 1002.01 SW 1001.77 SE 1001.80

Final elev.: NW 1001.27 NE 1002.01 SW 1001.48 SE 1001.80

Reference corner: _____ N _____ E _____

Depositional significance Overburden / Tumble

Soil type Sandy Clay Munsell/Color 7.5 YR 4/4

Drawings _____ Contents 2 shell, carbon

Photo/Digital _____

Description/Sketch (with measurements):

This lot contained a bit of carbon as well as 2 shells while digging into the tumble ^{between} SK 02 and SK 01. One carbon was overmantle to due a ^{large} piece of removed tumble.

2 bags

2.10
2.10
2.10

Note refs pg 73-74

PAREP 2006 LOT FORM

Excavator 29761

Date 12/27/06

Op/SubOp/Lot: 02/37/69

Ex. Unit 17

Size (NxEx) 1x1

Site: E1 Catoh1

Str SH02

Initial Lot? ND Prev. lot 68 Next lot 70 BGS: 80-100cm

Initial elev.: NW 1001.27 NE 1002.01 SW 1001.48 SE 1001.80

Final elev.: NW 1001.27 NE 1002.01 SW 1001.48 SE 1001.80

Reference corner: _____ N _____ E _____

Depositional significance Overburden / Tumble

Soil type Sandy Clay Munsell/Color _____

Drawings _____ Contents 1 Ceramic

Photo/Digital _____

Description/Sketch (with measurements):

This lot was mostly tumble removal between SH01 and SH02. There were large spaces filled with air between the rocks and and the very bottom the soil seemed much more like clay

1 bag

Note refs pg 74

PAREP 2006 LOT FORM

Excavator 22 (TG)

Date Mar/24/06

Op/SubOp/Lot: 02/37/70

Ex. Unit M

Size (NxEx) 1x1

Site: El Cafetal

Str Str 02

Initial Lot? No Prev. lot 69 Next lot n/a BGS: 100-130

Initial elev.: NW 1001.27 NE 1002.01 SW 1001.48 SE 1001.80

Final elev.: NW 1001.27 NE 1001.36 SW 1000.80 SE 1001.80

Reference corner: _____ N _____ E _____

Depositional significance Overburden / Tumble

Soil type Sandy Clay Munsell/Color _____

Drawings _____ Contents 59 ceramics, 5 obsidian, 2 chert

Photo/Digital _____

Description/Sketch (with measurements):

This lot dug down to the floor level
between Str 02 and Str 01. The lot was
mostly tumble removal, but much was left
in place to prevent the walls from destabilizing

2 bags

Note refs pg 77-8

PAREP 2006 LOT FORM

Excavator 29 (TG)

Date Mar/27/06

Op/SubOp/Lot: 02/37/071

Ex. Unit L

Size (NxEx) 1x2

Site: El Cafetal

Str Str01

Initial Lot? No Prev. lot 67 Next lot n/a BGS: 100-170cm

Initial elev.: NW 1004.06 NE 1004.07 SW 1003.06 SE 1003.35

Final elev.: NW ~~1004.06~~ NE 1004.07 SW 1002.46 SE ~~1003.10~~

Reference corner: _____ N _____ E _____

Depositional significance Overburden / Tumble

Soil type Sandy Clay Munsell/Color _____

Drawings _____ Contents 1 ceramic, 3 shell

Photo/Digital _____

Description/Sketch (with measurements):

This lot removed ~~from~~ tumble from Str01, No architectural features ~~and~~ exist.

1 bag

Note refs pg 79

PAREP 2006 LOT FORM

Excavator 29(TG) Date Mar/27/06

Op/SubOp/Lot: 02/37/72 Ex. Unit N Size (NxEx) 1x2

Site: El Catedral Str Str 02

Initial Lot? Yes Prev. lot n/a Next lot 73 BGS: 0-20cm

Initial elev.: NW 1002.10 NE 1002.20 SW 1002.28 SE 1002.33

Final elev.: NW 1001.90 NE 1002.10 SW 1002.28 SE 1002.13

Reference corner: _____ N _____ E _____

Depositional significance Overburden / Humus

Soil type Sandy Clay Munsell/Color 5.4R 2.5/2

Drawings _____ Contents 2 ceramics

Photo/Digital _____

Description/Sketch (with measurements):

This lot removed humus from a top
he tumble from Str 02. Few artifacts
found. No structural features evident

1 bag

Note refs pg 80

PAREP 2006 LOT FORM

Excavator 28176

Date Mar/27/06

Op/SubOp/Lot: Op 02/37/73 Ex. Unit N Size (NxE) 1x1

Site: El Cafetal Str Str 02

Initial Lot? No Prev. lot 72 Next lot 75 BGS: 20-~~10~~cm 70cm

Initial elev.: NW 1001.90 NE 1002.10 SW 1002.28 SE 1002.17

Final elev.: NW 1001.33 NE 1002.10 SW 1002.28 SE 1001.93

Reference corner: _____ N _____ E _____

Depositional significance Overburden / Tumble

Soil type Sandy clay Munsell/Color 7.5 YR 4/2

Drawings _____ Contents 2 obsidian, 2 bijareque, 21 cosmic

Photo/Digital _____

Description/Sketch (with measurements):

This lot removed tumble from Str 02. A possible
thick course of tuff and designated LANDO
was exposed. This lot was accidentally deeper than
expected, but to no ill effect

2 bags

Note refs RJD

PAREP 2006 LOT FORM

Excavator 29(76) Date HW/27/01

Op/SubOp/Lot: 02/37/74 Ex. Unit 0 Size (NxEx) 1x1

Site: El Cafetal Str Str02

Initial Lot? Yes Prev. lot N/A Next lot 706 BGS: 0-20 cm

Initial elev.: NW 1002.31 NE 1002.47 SW 1002.20 SE 1002.43

Final elev.: NW 1002.16 NE 1002.27 SW 1002.00 SE 1002.23

Reference corner: _____ N _____ E _____

Depositional significance Overburden / Humus

Soil type Sandy Clay Munsell/Color _____

Drawings _____ Contents None

Photo/Digital _____

Description/Sketch (with measurements):

This lot removed humus from the double between Str01 and Str02. No artifacts found and no structural features evident.

Note refs pg 82

PAREP 2006 LOT FORM

Excavator 29 CTG1 Date Mar/27/06

Op/SubOp/Lot: 02/37/75 Ex. Unit N Size (NxE) 1x7

Site: El Capitan Str Str 02

Initial Lot? No Prev. lot 73 Next lot ~~74~~ BGS: 70-140cm

Initial elev.: NW 1001.33 NE 1002.10 SW 1002.28 SE 1001.93

Final elev.: NW 1000.70 NE 1001.50 SW 1002.28 SE 1001.93

Reference corner: _____ N _____ E _____

Depositional significance Overburden / Tumble

Soil type Sandy Clay Munsell/Color 7.5YR 3/2

Drawings _____ Contents 25 ceramics, 3 obsidian

Photo/Digital _____

Description/Sketch (with measurements):

This lot cleared out tumble from in front of the wall LANDO, which was revealed to have about 5 courses. The top of LANDO is much further out than the base so further excavation must be cautious.

1 bag

Note refs pg 81

PAREP 2006 LOT FORM

Excavator 29 (76)

Date Mar 28/06

Op/SubOp/Lot: 02/37/76

Ex. Unit 0

Size (NxEx) 1x1

Site: El Cafetal

Str Str 02

Initial Lot? No Prev. lot 74 Next lot 79 BGS: 20 ~~cm~~ 60 cm

Initial elev.: NW 1002.16 NE 1002.27 SW 1002.00 SE 1002.23

Final elev.: NW 1001.93 NE 1001.87 SW 1001.80 SE 1001.93

Reference corner: _____ N _____ E _____

Depositional significance Overburden / Tumble

Soil type Sandy Clay Munsell/Color _____

Drawings _____ Contents None,

Photo/Digital _____

Description/Sketch (with measurements):

7.25 lot dug down into the tumble between Str 01 and Str 02. Went down a little further than planned, but to no ill effect.

0 bags

Note refs pg 83

PAREP 2006 LOT FORM

Excavator 28(T6)

Date 11/18/06

Op/SubOp/Lot: 02/37/77

Ex. Unit F+6

Size (NxEx) 2x1

Site: El Cafetal

Str SLR02

Initial Lot? No Prev. lot 32+35 Next lot 108 BGS: 110-140 cm

Initial elev.: NW 1002.06 NE 1001.84 SW 1000.63 SE 1000.61

Final elev.: NW 1002.06 NE 1001.84 SW 1000.63 SE 1000.61

Reference corner: _____ N _____ E _____

Depositional significance ~~Overburden~~ / Tangle

Soil type Sandy Clay Munsell/Color _____

Drawings _____

Contents 2 obsidian, 47 ceramic, 2 bone, 1 bone, Carbon

Photo/Digital _____

Description/Sketch (with measurements):

This lot brought these 2 ELS down to the level of the plaza floor in front of LAWFO. Two long bones were found in association with several bits of carbon right on the floor level. The bones were very deteriorated, but were documented before removal.

4 bags

Note refs pg 85

PAREP 2006 LOT FORM

Excavator 28CTC

Date Mar 28/06

Op/SubOp/Lot: 02/37/78

Ex. Unit Q

Size (NxEx) 1x2

Site: El Cafetal

Str Str 02

Initial Lot? Yes Prev. lot n/a Next lot 85 BGS: 0-70 cm

Initial elev.: NW 1004.96 NE 1005.04 SW 1004.26 SE 1004.27

Final elev.: NW 1004.76 NE 1004.84 SW 1003.50 SE 1004.07

Reference corner: _____ N _____ E _____

Depositional significance Overburden / Hardly Tumble

Soil type Sandy Clay Munsell/Color _____

Drawings _____

Contents 6 ceramics, 16 jars, 4 shells

Photo/Digital _____

Description/Sketch (with measurements):

This lot dug down into the tumble ~~on~~
Str 02. No structural features were evident.

● 2 bags

4' 2" ±
70
72°

Note refs 1/86

PAREP 2006 LOT FORM

Excavator 29 (76)

Date Mar 29/06

Op/SubOp/Lot: 02/37/79

Ex. Unit 0

Size (NxEx) 7x2

Site: El Cantal

Str Str 03

Initial Lot? Ns Prev. lot 76 Next lot 80 BGS: 40060-80m

Initial elev.: NW 1001.97 NE 1001.87 SW 1001.88 SE 1001.93

Final elev.: NW 1001.31 NE 1001.77 SW 1001.80 SE 1001.93

Reference corner: _____ N _____ E _____

Depositional significance Overburden / Tumble

Soil type Sandy clay Munsell/Color _____

Drawings _____ Contents None

Photo/Digital _____

Description/Sketch (with measurements):

This lot removed tumble
firm between Str 02 and 02.
No artifacts were found nor
were any architectural
features evident

0 bags

Note refs pg 83-4

PAREP 2006 LOT FORM

Excavator 29 (76)

Date 11/12/06

Op/SubOp/Lot: 02/37/80

Ex. Unit 0

Size (NxEx) 7x7

Site: El Cateky

Str Str 02

Initial Lot? No Prev. lot 79 Next lot 81 BGS: 80-100cm

Initial elev.: NW 1001.31 NE 1001.77 SW 1001.80 SE 1001.93

Final elev.: NW 1001.31 NE 1001.67 SW 1001.70 SE 1001.63

Reference corner: _____ N _____ E _____

Depositional significance Overburden / Trumble

Soil type Sandy clay Munsell/Color _____

Drawings _____ Contents None

Photo/Digital _____

Description/Sketch (with measurements):

This lot dug deeper into the
trumble between Str 01 and
Str 02, No artifacts were
recovered and no structural
features evident. Many of the
rocks had air-filled spaces
between them.

0 bags

Note refs pg 84

PAREP 2006 LOT FORM

Excavator 29 (TC) Date Mar/28/06

Op/SubOp/Lot: 02/37/81 Ex. Unit 0 Size (NxE) 2x2

Site: El Cafetal Str Str 02

Initial Lot? N/A Prev. lot 80 Next lot 85 BGS: 100-140cm

Initial elev.: NW 1001.71 NE 1001.67 SW 1001.70 SE 1001.63

Final elev.: NW 1001.71 NE 1001.37 SW 1000.84 SE 1001.63

Reference corner: _____ N _____ E _____

Depositional significance Overburden / Tumble

Soil type Sandy Clay Munsell/Color _____

Drawings _____ Contents 1 bag, 15 cones

Photo/Digital _____

Description/Sketch (with measurements):

This lot burrowed down into the tumble between Str 01 and Str 02 to the level of the plaza floor. However, due to the treatment wall collapse, only part of the floor could be exposed.

1 bag

Note refs pg 81

PAREP 2006 LOT FORM

Excavator 29 (76)

Date Mw/28/06

Op/SubOp/Lot: 02/37/82

Ex. Unit H+K

Size (NxE) 2x1

Site: El Cafetal

Str Str 01

Initial Lot? NO Prev. lot 46 + 62 Next lot 83 BGS: 230cm

Initial elev.: NW 1001.96 NE 1001.54 SW 1001.26 SE 1001.59

Final elev.: NW 1001.96 NE 1001.54 SW 1001.26 SE 1001.59

Reference corner: _____ N _____ E _____

Depositional significance Overburden / Tumble

Soil type Sandy Clay Munsell/Color _____

Drawings _____ Contents None

Photo/Digital _____

Description/Sketch (with measurements):

The lot brought the floor of these 2 EWS
close to the plaza floor level. No artifacts
found and no structural features evident.

O Gugg

Note refs Vj 85

PAREP 2006 LOT FORM

Excavator 22 (76)

Date Mar 29/06

Op/SubOp/Lot: 02/37/83

Ex. Unit HKK

Size (NxEx) 2x2

Site: El Cafetal

Str Str 01

Initial Lot? No Prev. lot 82 Next lot _____ BGS: 230-253

Initial elev.: NW 1001.96 NE 1001.54 SW 1001.26 SE 1001.52

Final elev.: NW 1001.96 NE 1001.54 SW 1001.26 SE 1001.52

Reference corner: _____ N _____ E _____

Depositional significance Overburden / Tumble

Soil type Sandy Clay Munsell/Color _____

Drawings _____ Contents 3 ceramics

Photo/Digital _____

Description/Sketch (with measurements):

This lot uncovered what may be a collapsed corner of Str 01 which I have dubbed GREEDO. This would mean that the bulk of the structure is further east.

2 bag

Note refs pg 87

270
9/21

PAREP 2006 LOT FORM

Excavator 29(TC)

Date Mar 29/06

Op/SubOp/Lot: 02/37/84

Ex. Unit P

Size (NxEx) 1x1

Site: El Cafetal

Str SK02

Initial Lot? Yes Prev. lot W/a Next lot 86 BGS: 0-20cm


Initial elev.: NW 1002.20 NE 1002.43 SW 1002.33 SE 1002.47

Final elev.: NW 1002.00 NE 1002.23 SW 1002.23 SE 1002.37

Reference corner: _____ N _____ E _____

Depositional significance Overburden / Humus

Soil type Sandy Clay Munsell/Color _____

Drawings _____ Contents 105 ^{cm²} ~~cm³~~, 2 obsidian 

Photo/Digital _____

Description/Sketch (with measurements):

This lot removed humus from a tumble on SK02. 3 pieces of tumble lateral cobbles full-line fibrous so close to the surface and turned out to be a high extension of LANDO.

1 bag

Note refs pj 88

PAREP 2006 LOT FORM

Excavator 72 (76)

Date 12/13/06

Op/SubOp/Lot: 02/37/85

Ex. Unit Q

Size (NxE) 2x2

Site: El Cafetal

Str Str 001

Initial Lot? No Prev. lot 78 Next lot n/a BGS: 70-100 cm DLS

Initial elev.: NW 1004.76 NE 1004.84 SW 1007.50 SE 1004.07

Final elev.: NW 1004.76 NE 1004.74 SW 1007.50 SE 1004.07

Reference corner: _____ N _____ E _____

Depositional significance Overburden / Tumble

Soil type Sandy clay Munsell/Color _____

Drawings _____ Contents None

Photo/Digital _____

Description/Sketch (with measurements):

This lot buried deposits
the tumble ~~str 01~~ str 01. No
artifacts were found and no
structural features evident

0 bags

Note refs pg 90

PAREP 2006 LOT FORM

Excavator 29CTG

Date 11/19/06

Op/SubOp/Lot: 02/37/86

Ex. Unit P

Size (NxEx) 1x1

Site: El Capitan

Str St 2

Initial Lot? No Prev. lot 84 Next lot 88 BGS: 20-100cm

Initial elev.: NW 1001.00 NE 1002.27 SW 1002.23 SE 1002.37

Final elev.: NW 1001.20 NE 1002.23 SW 1002.23 SE 1002.37

Reference corner: _____ N _____ E _____

Depositional significance Overburden / Tumble

Soil type Sandy Clay

Munsell/Color _____

Drawings _____

Contents 27 Cores, 1 bag, 2 obs. 2x

Photo/Digital _____

Description/Sketch (with measurements):

This lot uncovered a very well preserved portion of the wall LANDO, suggesting that it may have had 9 courses. Part of it seen ~~is~~ recessed, but it is still remarkably well preserved.

2 bags

Note refs

Ry 80

PAREP 2006 LOT FORM

Excavator 20 (72)

Date 11/29/06

Op/SubOp/Lot: 02/37/87

Ex. Unit R

Size (NxEx) 7x1

Site: El Cedral

Str Str 02

Initial Lot? Yes Prev. lot W/a Next lot 89 BGS: 0-20 cm

Initial elev.: NW 1002.47 NE 1002.40 SW 1002.43 SE 1002.46

Final elev.: NW 1002.27 NE 1002.20 SW 1002.23 SE 1002.46

Reference corner: _____ N _____ E _____

Depositional significance Overburden / Humus

Soil type Sm. clay Munsell/Color _____

Drawings _____ Contents None

Photo/Digital _____

Description/Sketch (with measurements):

This lot dug into the humus
between SK 01 and SK 02
~~data~~ Unexpectedly, no tumbler was
recovered and no artifacts were found.

0 bags

Note refs 97 90

PAREP 2006 LOT FORM

Excavator 29(73)

Date MW/29/06

Op/SubOp/Lot: 02/37/88

Ex. Unit P

Size (NxEx) 7x1

Site: El Cabeton

Str Sto 01

Initial Lot? No Prev. lot 86 Next lot 93 BGS: 100-145cm

Initial elev.: NW 1001.20 NE 1002.27 SW 1002.27 SE 1002.37

Final elev.: NW 1000.75 NE 1002.03 SW 1002.27 SE 1002.37

Reference corner: _____ N _____ E _____

Depositional significance Overburden / Tumble

Soil type Sandy clay Munsell/Color _____

Drawings _____

Contents 2 bags, 75 ceramic, 2 obsidian, 1 chert

Photo/Digital _____

Description/Sketch (with measurements):

This lot dug down in front of the wall LANDO. Reached putty to the plaza floor, but the entire floor level of this EU was not exposed

3 bags

Note refs pg 89

PAREP 2006 LOT FORM

Excavator 2P(TZ)

Date Nov 29/06

Op/SubOp/Lot: 02/37/89

Ex. Unit R

Size (NxE) 1x1

Site: El Cafetal

Str Str 02

Initial Lot? No Prev. lot 87 Next lot 90 BGS: 20-40cm

Initial elev.: NW 1002.27 NE 1002.20 SW 1002.7620 SE 1002.46

Final elev.: NW 1002.07 NE 1002.00 SW 1002.06 SE 1002.06

Reference corner: _____ N _____ E _____

Depositional significance Overburden / Humus

Soil type Sandy clay Munsell/Color _____

Drawings _____ Contents None

Photo/Digital _____

Description/Sketch (with measurements):

This lot dug further into
the humus between Str 01 and
Str 02. I was surprised at just
how little tumble there was among
the humus. No artifacts found were
and by architectural features evident

Obays

Note refs M 20

PAREP 2006 LOT FORM

Excavator 29 (TG) Date MW/29/06

Op/SubOp/Lot: 02/37/90 Ex. Unit R Size (NxEx) 2x2

Site: El Cafetal Str SK02

Initial Lot? No Prev. lot 289 Next lot 901 BGS: 40-60cm

Initial elev.: NW 1002.07 NE 1002.00 SW 1002.16 SE 1002.046

Final elev.: NW 1002.07 NE 1002.00 SW 1001.76 SE 1002.046

Reference corner: _____ N _____ E _____

Depositional significance Overburden / Tumble

Soil type Sandy Clay Munsell/Color _____

Drawings _____ Contents None

Photo/Digital _____

Description/Sketch (with measurements):

R13 lot reached and dug into tumble between SK01 and 02. No artifacts were found nor were any architectural features evident.

0 bags

Note refs pg 91

PAREP 2006 LOT FORM

Excavator 29 (TG)

Date 12/21/06

Op/SubOp/Lot: 02/37/91

Ex. Unit R

Size (NxE) 2x2

Site: El Catety

Str STR 02

Initial Lot? No Prev. lot 90 Next lot 92 BGS: 60 cm

Initial elev.: NW 1002.07 NE 1002.00 SW 1001.76 SE 1002.046

Final elev.: NW 1001.17 NE 1002.00 SW 1001.76 SE 1002.046

Reference corner: _____ N _____ E _____

Depositional significance Overburden / Tumble

Soil type Sandy Clay Munsell/Color _____

Drawings _____

Contents None

Photo/Digital _____

Description/Sketch (with measurements):

This lot removed tumble from a front of a possible wall. It was, however, decided not to be one. Also, the vast majority of the EU stayed at 60 cm BGS.

Otago

Note refs 1391

PAREP 2006 LOT FORM

Excavator 29(TL)

Date 4/30/06

Op/SubOp/Lot: 02/37/92

Ex. Unit R

Size (NxEx) 7x1

Site: El Cafetal

Str Str 02

Initial Lot? No Prev. lot 91 Next lot 995 BGS: 60-20cm/20cm

Initial elev.: NW 1001.17 NE 1002.00 SW 1001.76 SE 1002.46

Final elev.: NW 1001.17 NE 1002.00 SW 1001.76 SE 1002.46

Reference corner: _____ N _____ E _____

Depositional significance Overburden / Tumble

Soil type Sandy Clay Munsell/Color _____

Drawings _____ Contents None

Photo/Digital _____

Description/Sketch (with measurements):

This lot dug down into the tumble between Str 01 and Str 02. We accidentally cut further down than intended, but to no ill effect. No architecture was found nor were any archaeological features evident.

Obags

1000.76
1001.17
1001.76
1002.46

Note refs pg 92

PAREP 2006 LOT FORM

Excavator 29 CTC

Date Mar 13/06

Op/SubOp/Lot: 02/37/93

Ex. Unit P

Size (NxEx) 2x2

Site: El Cafetal

Str 5402

Initial Lot? No Prev. lot 88 Next lot 1/4 BGS: 145cm

Initial elev.: NW 1000.75 NE 1002.03 SW 1002.23 SE 1002.37

Final elev.: NW 1000.75 NE 1000.98 SW 1002.23 SE 1002.37

Reference corner: _____ N _____ E _____

Depositional significance Overburden / Tumble

Soil type Sandy clay Munsell/Color _____

Drawings _____ Contents 54 ceramic, 1 obsidian, 3 chert,

Photo/Digital _____ 1 bag of reg

Description/Sketch (with measurements):

This lot dug down to floor level
R front of wall LANDO which was
revealed to have 9 courses
in this EW.

1002.03
5

1 bag

Note refs 4795

PAREP 2006 LOT FORM

Excavator 20 (TG)

Date Mar/20/06

Op/SubOp/Lot: 02/37/984

Ex. Unit S

Size (NxEx) 1x1

Site: El Catedral

Str Str 02

Initial Lot? Yes Prev. lot 1/2 Next lot 96 BGS: 0-20cm

Initial elev.: NW 1002.43 NE 1002.46 SW 1002.47 SE 1002.61

Final elev.: NW 1002.23 NE 1002.26 SW 1002.27 SE 1002.41

Reference corner: _____ N _____ E _____

Depositional significance Overburden / Humus

Soil type Sandy Clay Munsell/Color Dah Reddish Brown

Drawings _____ Contents ~~_____~~ None

Photo/Digital _____

Description/Sketch (with measurements):

This lot revealed the top of an
extension of LANDO, showing a 10m
course of it. No artifacts were found,
however.

O bags

Note refs 17 92

PAREP 2006 LOT FORM

Excavator 28 (TC)

Date 11/20/06

Op/SubOp/Lot: 02/37/95

Ex. Unit OFR

Size (NxEx) 1x2

Site: El Cafetal

Str Str 02

Initial Lot? No Prev. lot 81+92 Next lot 117 BGS: 140-MS_{ca} 203

Initial elev.: NW 1001.31 NE 1002.00 SW 1000.84 SE ~~1001.01~~ 1002.46

Final elev.: NW 1001.31 NE 1002.00 SW 1000.70 SE ~~1001.01~~ 1001.01

Reference corner: _____ N _____ E _____

Depositional significance Overburden / Tumble

Soil type Sandy Clay Munsell/Color 2.5Y 5/1

Drawings _____ Contents None

Photo/Digital _____

Description/Sketch (with measurements):

This lot brought both of these
EUs down to the plaza floor
level. No artifacts found.

1001.01
1.45
3.25

0 bags

1001.01
1.45

Note refs pg 92

PAREP 2006 LOT FORM

Excavator 28CTG Date Mar 10, 2006

Op/SubOp/Lot: 02/37/96 Ex. Unit S Size (NxEx) 1x1

Site: El Capitan Str Str 02

Initial Lot? 16 Prev. lot 94 Next lot 97 BGS: 20-80cm

Initial elev.: NW 1002.23 NE 1002.26 SW 1002.27 SE 1002.41

Final elev.: NW 1001.43 NE 1002.21 SW 1002.27 SE 1002.41

Reference corner: _____ N _____ E _____

Depositional significance Overburden / Tumble

Soil type Sandy clay Munsell/Color Dark Brown

Drawings _____ Contents 16 ceramics, 2 obsidian, 1 chert

Photo/Digital _____

Description/Sketch (with measurements):

2 1/3
85
93

This lot dug deeper down into the tumbled front of LANDO. A slight ledge was found which may be an intentional architectural feature or may not.

1 8 bags

Note refs pg 93

PAREP 2006 LOT FORM

Excavator 29 (TG)

Date 11/13/06

Op/SubOp/Lot: 02/37/97

Ex. Unit 5

Size (NxEx) 2x2

Site: El Cateh

Str SR 02

Initial Lot? No Prev. lot 96 Next lot 98 BGS: 80-120cm BGS

Initial elev.: NW 1001.43 NE 1002.21 SW 1002.27 SE 1002.41

Final elev.: NW 1001.03 NE 1002.21 SW 1002.27 SE 1002.41

Reference corner: _____ N _____ E _____

Depositional significance Overburden / Tumble

Soil type Sandy clay Munsell/Color 7.5 YR 7/2

Drawings _____ Contents 6 ceramics, 1 big rock, 6 shells

Photo/Digital _____

Description/Sketch (with measurements):

This lot dug down in front of the wall LANDO. Among the artifacts found were 6 large shells with their points broken off.

2 bags

Note refs 89 94

PAREP 2006 LOT FORM

Excavator 2P (TG) Date Mar 29/06

Op/SubOp/Lot: 02137/98 Ex. Unit 9 Size (NxEx) 2x1

Site: El Cafetal Str Stc 02

Initial Lot? No Prev. lot 97 Next lot n/a BGS: 120-140cm

Initial elev.: NW 1001.03 NE 1002.21 SW 1002.27 SE 1002.41

Final elev.: NW 1001.03 NE 1002.21 SW 1002.27 SE 1002.41

Reference corner: _____ N _____ E _____

Depositional significance Overburden / Turb 6/2

Soil type Sandy Clay Munsell/Color 7.5 YR 3/2

Drawings _____ Contents 56 ceramics, 2 obsidian, 2 chert,

Photo/Digital _____ 2 porcelains, CARBON

Description/Sketch (with measurements):

This lot went down to the floor level in front of LANDO, which was revealed to have 10 courses. Carbon was found in the NE corner. It may have been touched by a tent, but is hopefully still usable

3 bags

Note refs 17 94

PAREP 2006 LOT FORM

Excavator 28176

Date Mar/30/06

Op/SubOp/Lot: 02/37/09

Ex. Unit U

Size (NxE) 1x1

Site: El Estetal

Str Str 02

Initial Lot? Yes Prev. lot W/A Next lot 102 BGS: 0-20cm

Initial elev.: NW 1002.46 NE 1002.15 SW 1002.61 SE 1002.47

Final elev.: NW 1002.26 NE 1001.95 SW 1002.41 SE 1002.37

Reference corner: _____ N _____ E _____

Depositional significance Overburden / Humus

Soil type Sandy clay Munsell/Color 5YR 3/2

Drawings _____ Contents 1 ceramic

Photo/Digital _____

Description/Sketch (with measurements):

This lot removed humus and some tumble from the top of the wall LANDO and the tumble in front of it. LANDO does not seem as well preserved here than in EUS

1 bag

Note refs 17 95

PAREP 2006 LOT FORM

Excavator 29C76

Date Mar/30/06

Op/SubOp/Lot: 02/37/100

Ex. Unit T

Size (NxEx) 1x1

Site: El Catoral

Str STR02

Initial Lot? Yes Prev. lot 1/2 Next lot ~~101~~ 101 BGS: 0-20cm

Initial elev.: NW 1002.40 NE 1002.39 SW 1002.46 SE 1002.15

Final elev.: NW 1002.20 NE 1002.19 SW 1002.26 SE 1001.95

Reference corner: _____ N _____ E _____

Depositional significance Overburden / Humus

Soil type Sandy Clay Munsell/Color _____

Drawings _____ Contents 1 chert

Photo/Digital _____

Description/Sketch (with measurements):

This lot remained humus at some
time from between STR01 and STR02.
At the end of the lot the bottom was still
mostly humus. No architectural features evident

1 bag

Note refs 096

PAREP 2006 LOT FORM

Excavator 29(76)

Date 11/30/06

Op/SubOp/Lot: 02/37/1001

Ex. Unit T

Size (NxE) 1x1

Site: El Cafetal

Str SW02

Initial Lot? No Prev. lot 100 Next lot 104 BGS: 70-40cm

Initial elev.: NW 1002.20 NE 1002.19 SW 1002.26 SE 1001.95

Final elev.: NW 1002.00 NE 1001.99 SW 1001.46 SE 1001.95

Reference corner: _____ N _____ E _____

Depositional significance Overburden / Trumble

Soil type Sandy Clay Munsell/Color _____

Drawings _____ Contents None

Photo/Digital _____

Description/Sketch (with measurements):

This lot dug down into the
trumble and humus between Str 01
& Str 02. No artifacts were found
nor were any architectural features
evident

0 bags

Note refs 13 97

PAREP 2006 LOT FORM

Excavator 29 (7c)

Date 7/31/06

Op/SubOp/Lot: 09/37/102

Ex. Unit U

Size (NxE) 1/2

Site: B1 Cafeteria

Str 5K02

Initial Lot? No Prev. lot 99 Next lot 103 BGS: 20-40m

Initial elev.: NW 1002.26 NE 1001.95 SW 1002.41 SE 1002.37

Final elev.: NW 1001.46 NE 1001.95 SW 1002.31 SE 1002.37

Reference corner: _____ N _____ E _____

Depositional significance Overburden / Tumble

Soil type Sandy Clay

Munsell/Color 5YR 3/2

Drawings _____

Contents 16 ceramics, 1 chert

Photo/Digital _____

Description/Sketch (with measurements):

This lot dug down in front of LANDO, revealing continuation of its masonry. A large piece of masonry had to be removed from the site for safety's sake, resulting in one odd measurement.

1 bag

Note refs 17 98

PAREP 2006 FICHA DE LOTE

Excavador 29(TC)

Fecha MW/31/06

Op/SubOp/Lote: 02/37/107

Unid. Ex. U

Dimen. (NxEx) 1x1

Sitio: E/Cafetal

Estra. STR 02

1° Lote? No Lote anter. 102 Próximo Lote 1005 BGS: 40-80cm

Elev. Inic.: NO 1001.46 NE 1001.95 SO 1002.31 SE 1002.37

Elev. Final: NO 1001.46 NE 1001.95 SO 1002.31 SE 1002.37

Esquina Ref: _____ N _____ E _____

Contexto/Tipo de depósito: Barbuda / Tumble

Suelo: Smky Clay Color / Munsell 7.5YR 3/2

Dibujos _____ Contenido 10 ceramics

Foto/Digital _____

Descripción / Croquis (con medidas):

This lot dug down in front of
LANDO, revealing deterioration in
the eastern portion.

1 bag

PAREP 2006 FICHA DE LOTE

Excavador FCP 28(76) Fecha Mar/31/06

Op/SubOp/Lote: 02/37/104 Unid. Ex. T Dimen. (NxEx) 1x2

Sitio: El Cantel 1 Estr. Str02

1° Lote? No Lote anter. 101 Próximo Lote 105 BGS: 40-00cm

Elev. Inic.: NO ~~1002.00~~ 1002.00 NE 1001.99 SO 1001.46 SE 1001.95

Elev. Final: NO 1001.40 NE 1001.99 SO 1001.46 SE 1001.95

Esquina Ref: _____ N _____ E _____

Contexto/Tipo de depósito: Overburden / Tumble

Suelo: Sandy clay Color / Munsell _____

Dibujos _____ Contenido 4 ceramic, 2 obsidian, 2 beryllite, 2 shell

Foto/Digital _____

Descripción / Croquis (con medidas):

This lot dug down into
tumble between Str01
and Str02.

2 bags?

Página apuntes: 1797

PAREP 2006 FICHA DE LOTE

Excavador 29 (C) Fecha Mar 31/05

Op/SubOp/Lote: 02/37/105 Unid. Ex. T+U Dimen. (NxE) 2x1

Sitio: El Cafetal Estra. A02

1° Lote? No Lote anter. 103H04 Próximo Lote 1/2 BGS: 80-140cm

Elev. Inic.: NO 1001.40 NE 1001.99 SO 1002.31 SE 1002.37

Elev. Final.: NO 1001.20 NE 1001.89 SO 1002.31 SE 1002.27

Esquina Ref: _____ N _____ E _____

Contexto/Tipo de depósito: Overburden / Tumble

Suelo: Sandy Clay Color / Munsell 7.5 YR 7/2

Dibujos _____ Contenido 93 ceramics, 7 obsidian, 3 chert,

Foto/Digital _____ 5 paper, 4 shells, CARBON

Descripción / Croquis (con medidas):

This lot brought both EUs down to roughly plaza floor level in front of LANDO. Remnant is less well preserved the further east you go

4 bags

Página apuntes: 11 98-99

PAREP 2006 FICHA DE LOTE

Excavador 29 (TA)

Fecha 7/31/66

Op/SubOp/Lote: 07/37/1006 Unid. Ex. V Dimen. (NxEx) 1x0.5

Sitio: El Cafetal Estra. Str 02

1° Lote? Yes Lote anter. N/A Próximo Lote 107 BGS: 0-80cm

Elev. Inic.: NO 1002.15 NE 1002.13 SO 1002.47 SE 1002.28

Elev. Final: NO 1001.35 NE 1001.53 SO 1002.017 SE 1002.13

Esquina Ref: _____ N _____ E _____

Contexto/Tipo de depósito: Overburden / Humus

Suelo: Shaly Clay Color / Munsell _____

Dibujos _____ Contenido 16 ceramic, 2 obsidian, 2 b-jarques,

Foto/Digital _____ 1 shell

Descripción / Croquis (con medidas):

This lot dug down in front of
LANDO and connected sub op 0737
with sub op 02153.

2 bags

Página apuntes: pg 100

PAREP 2006 FICHA DE LOTE

Excavador 20(16)

Fecha ~~10/31/06~~ 11/31/06

Op/SubOp/Lote: 02/37/107 Unid. Ex. V Dimen. (NxEx) 1x.5

Sitio: E/Caletz Estr. Str02

1° Lote? No Lote anter. 106 Próximo Lote 110 BGS: 80-95cm

Elev. Inic.: NO 1001.35 NE 1001.53 SO 1002.17 SE 1002.13

Elev. Final.: NO 1001.21 NE 1001.53 SO 1002.17 SE 1002.13

Esquina Ref: _____ N _____ E _____

Contexto/Tipo de depósito: Overburden / Tumble

Suelo: Sandy clay Color / Munsell _____

Dibujos _____ Contenido Scrumis, Obsidian

Foto/Digital _____

Descripción / Croquis (con medidas):

This lot dug down in front of the wall
LANDO, many things. The wall was
later deteriorated in two portions but lined
up with what's clearly now wall courses in 02/53.

I bag

Página apuntes: pg 100-101

PAREP 2006 FICHA DE LOTE

Excavador 2996

Fecha Apr 13/06

Op/SubOp/Lote: 02/37/108

Unid. Ex. F+I

Dimen. (NxEx) 4x2

Sitio: El Cafetal

Estra. Str 02

1° Lote? No

Lote anter. 60+77

Próximo Lote na

BGS: ~~135-140 cm~~

Elev. Inic.: NO 1000.11

NE 1000.36

SO 1000.36

SE 1002.28

Elev. Final: NO 1000.11

NE 1000.36

SO 1000.36

SE 1002.28

Esquina Ref: _____

N _____

E _____

Contexto/Tipo de depósito: Ocularda

Tumble

Suelo: Sandy Clay

Color / Munsell _____

Dibujos _____

Contenido 39 ceramics, 3 obsidian, 3 chert, 5 bajareque, 1 figure

Foto/Digital _____

Descripción / Croquis (con medidas):

This lot removed dirt from around the base of LANDO's western portion, revealing that the basal corner the NW corner is not the present floor level.

1002.31
100
1002.31

4 Bajareque

a partial figure was later found overlooked above LANDO.

1061.31
110

Página apuntes: p1 102

PAREP 2006 FICHA DE LOTE

Excavador 29(TG)

Fecha Apr/3/06

Op/SubOp/Lote: 02/37/109

Unid. Ex. M.R.S.U

Dimen. (NxEx) 1x4

Sitio: El Cafetal

Estra. STR 02

1° Lote? 1b Lote anter. 75,93,98,104 Próximo Lote n/a BGS: 145cm

Elev. Inic.: NO 1000.91 NE Unknown SO 1002.28 SE 1002.27

Elev. Final: NO 1000.91 NE 1001.15 SO 1002.28 SE 1002.27

Esquina Ref: _____ N _____ E _____

Contexto/Tipo de depósito: Broken Overburden / Thin Tumble

Suelo: Sandy Clay Color / Munsell _____

Dibujos _____ Contenido 3 CERAMICS

Foto/Digital _____

Descripción / Croquis (con medidas):

This lot was a clearing lot,
removing some dirt from the
wall LANDO. Unfortunately the workers
were a little overzealous and removed
a few chinking stones.

2 bag

Página apuntes: pg 103

PAREP 2006 FICHA DE LOTE

Excavador 29CTG

Fecha Apr 17/06

Op/SubOp/Lote: 02/37/110

Unid. Ex. V

Dimen. (NxEx) 2x2

Sitio: El Cafetal

Estra. Str02

1° Lote? No Lote anter. 107 Próximo Lote ~~108~~ BGS: 95-110cm

Elev. Inic.: NO 1001.21 NE 1001.53 SO 1002.17 SE 1002.13

Elev. Final: NO 1001.21 NE 1001.53 SO 1002.17 SE 1002.13

Esquina Ref: _____ N _____ E _____

Contexto/Tipo de depósito: Overburden / Tumble

Suelo: Sandy Clay Color / Munsell _____

Dibujos _____ Contenido Falcoeramics, Lousiding, 1 metric, CARBON,
3 bags

Foto/Digital _____

Descripción / Croquis (con medidas):

This lot dug down to the
plaza floor level in front of
LANDO. A red ochre matrix
type was found as well as a
bit of carbon.
3 bags

Página apuntes: pj 107

PAREP 2006 FICHA DE LOTE

Excavador 29(76)

Fecha Apr/13/06

Op/SubOp/Lote: 02/37/111

Unid. Ex. W

Dimen. (NxEx) 1x1

Sitio: El Cafetal

Estra. S101

1° Lote? Yes Lote anter. W Próximo Lote 112 BGS: 0-20cm BGS

Elev. Inic.: NO 1002.80 NE 1002.79 SO 1002.47 SE 1002.040

Elev. Final: NO 1002.80 NE 1002.59 SO 1002.27 SE 1002.20

Esquina Ref: _____ N _____ E _____

Contexto/Tipo de depósito: Overburden / Humus

Suelo: Sandy Clay Color / Munsell _____

Dibujos _____ Contenido None

Foto/Digital _____

Descripción / Croquis (con medidas):

This lot removed humus
from the side of Str 01
No artifacts were found nor
were any architectural features
evident.

Obags

Página apuntes: pg 107

PAREP 2006 LOT FORM

Excavator 29CTG

Date Apr/4/06

Op/SubOp/Lot: 02/37/112

Ex. Unit W

Size (NxEx) 1x1

Site: El Cafetal

Str Str 02

Initial Lot? No Prev. lot 111 Next lot 113 BGS: 20-40 cm

Initial elev.: NW 1002.80 NE 1002.59 SW 1002.27 SE 1002.20

Final elev.: NW 1002.40 NE 1002.39 SW 1001.27 SE 1002.00

Reference. corner: _____ N _____ E _____

Depositional significance Overburden / Tumble

Soil type Sandy Clay Munsell/Color _____

Drawings _____ Contents None

Photo/Digital _____

Description/Sketch (with measurements):

This lot dug deeper into
the ~~excavation~~^{unit} on Str 02,
revealing some tumble but
no artifacts or architectural
features

O bags

Note refs pg 10B

PAREP 2006 LOT FORM

Excavator 29(TG)

Date Apr 14/66

Op/SubOp/Lot: 02/37/113

Ex. Unit W

Size (NxE) 2x2

Site: E/Catena

Str ST102

Initial Lot? No Prev. lot 112 Next lot 114 BGS: 40-60 cm

Initial elev.: NW 1002.40 NE 1002.39 SW 1001.27 SE 1002.00

Final elev.: NW 1002.20 NE 1002.09 SW 1001.27 SE 1002.00

Reference corner: _____ N _____ E _____

Depositional significance Overburden / Tumble

Soil type Sandy Clay Munsell/Color _____

Drawings _____ Contents 2 bags

Photo/Digital _____

Description/Sketch (with measurements):

This lot removed from the side of ST102. No architectural features were evident.

2 bags

Note refs pg 108

PAREP 2006 LOT FORM

Excavator 39 (TG)

Date Apr 14/06

Op/SubOp/Lot: 02/37/114

Ex. Unit W

Size (NxEx) 7x7

Site: El Cafetal

Str St01

Initial Lot? No Prev. lot 113 Next lot 115 BGS: 60-80cm

Initial elev.: NW 1002.20 NE 1002.09 SW 1001.27 SE 1002.00

Final elev.: NW 1002.00 NE 1001.89 SW 1001.27 SE 1002.00

Reference corner: _____ N _____ E _____

Depositional significance Overburden / Tumble

Soil type Sandy Clay Munsell/Color _____

Drawings _____ Contents 2 shells, 1 bone, CARBON

Photo/Digital _____

Description/Sketch (with measurements):

This lot dug down into tumble off of Str 01. No architectural features were found but there were 3 pieces of carbon discovered.

2 bags.

Note refs pg 114

PAREP 2006 LOT FORM

Excavator 22 (TG)

Date Apr 14/06

Op/SubOp/Lot: 02/37/115

Ex. Unit W

Size (NxEx) 1x1

Site: El Cedral

Str str 01

Initial Lot? No Prev. lot 114 Next lot 116 BGS: 80-100 cm

Initial elev.: NW 1002.00 NE 1001.81 SW 1001.27 SE 1002.00

Final elev.: NW 1001.70 NE 1001.79 SW 1001.27 SE 1001.60

Reference corner: _____ N _____ E _____

Depositional significance Overburden / Tumble

Soil type Sandy clay Munsell/Color _____

Drawings _____ Contents CARBON, 3 shells

Photo/Digital _____

Description/Sketch (with measurements):

This lot dug into the tumble
from str 01. The tumble became
loose and dense with air pockets
in it. Also some carbon was discovered

2 bags

Note refs pg 114

PAREP 2006 LOT FORM

Excavator 22CT6

Date 4/14/06

Op/SubOp/Lot: 02/37/116

Ex. Unit W Size (NxEx) 1x2

Site: El Cafetal

Str Str 01

Initial Lot? No Prev. lot 115 Next lot 117 BGS: 100-140 cm

Initial elev.: NW 1001.70 NE 1001.72 SW 1001.27 SE 1001.60

Final elev.: NW 1001.60 NE 1001.69 SW 1001.07 SE 1001.750

Reference corner: _____ N _____ E _____

Depositional significance Overburden / Tumble

Soil type Sandy clay Munsell/Color _____

Drawings _____ Contents 1 ceramic 23 shells 5 stones

Photo/Digital _____

Description/Sketch (with measurements):

This lot dug into the tumble from Str 01. An abundance of shells were found as well as 5 curved stones. Also, tumble was found at the bottom that pierced what has been called floor level, certainly going deeper than the lowest course at the wall LANDO on Str 02.

2 bags

Note refs 114-5

PAREP 2006 LOT FORM

Excavator 29 (16)

Date Apr/4/06

Op/SubOp/Lot: 02/37/117

Ex. Unit R&W

Size (NxEx) 2x2

Site: El Catete

Str S102

Initial Lot? No Prev. lot 115 Next lot 118 BGS: 140-250 cm

Initial elev.: NW 1001.60 NE 1001.69 SW ~~1001.96~~ SE ~~1001.96~~ 1001.01

Final elev.: NW 1001.60 NE 1001.69 SW ~~1001.96~~ SE ~~1001.96~~

Reference. corner : _____ N _____ E 1000.96 1000.96

Depositional significance Overburden / Tumble

Soil type Sandy clay Munsell/Color _____

Drawings _____ Contents 26 ceramics, 2 chert, 14 byives, CARBON

Photo/Digital _____

Description/Sketch (with measurements):

1001.8 1002.79
1.70 1001.70
1001.60

This lot dug down below what was previously called the floor level, examining stones that seem to pierce it. The stones, however seem to go lower and will require additional examination.

2 bags

Note refs pg 115-116

PAREP 2006 LOT FORM

Excavator 28CTG

Date April 6/06

Op/SubOp/Lot: 02/37/118

Ex. Unit RtW+R

Size (NxEx) 2x1

Site: El Catedral

Str 54501

Initial Lot? No Prev. lot 117 Next lot _____ BGS: 150-160cm

Initial elev.: NW 1001.60 NE 1001.69 SW 1000.86 SE 1000.96

Final elev.: NW 1001.60 NE 1001.69 SW 1000.76 SE 1000.86

Reference corner: _____ N _____ E _____

Depositional significance Overburden / Tumble

Soil type Sandy Clay Munsell/Color _____

Drawings _____ Contents 95 ceramics, 5 obsidian, 2 chert

Photo/Digital _____ 49 bone/egg etc, Carbon

Description/Sketch (with measurements):

This lot dug further down below the level that was called phase floor. The bottom of the mysterious tumble was found, about more rocks, unlikely used for building were found beneath

2 bags

Note refs pg 125, 127

PAREP 2006 LOT FORM

Excavator 29(76) Date Apr/2006

Op/SubOp/Lot: 02/37/119 Ex. Unit X Size (NxL) 2x2

Site: El Catedral Str Str 01

Initial Lot? Yes Prev. lot 7/2 Next lot 120 BGS: 0-100cm

Initial elev.: NW 1003.43 NE 1003.48 SW 1002.80 SE 1002.79

Final elev.: NW 1002.93 NE 1002.98 SW 1001.80 SE 1001.79

Reference corner: _____ N _____ E _____

Depositional significance Overburden / Tumble

Soil type _____ Munsell/Color _____

Drawings _____ Contents 1 ceramic, 1 shell, 8 bajajwepe

Photo/Digital _____

Description/Sketch (with measurements):

This lot degrades tumble on the side of Str 01 in several of its southern facade. However, no structural features were evident.

1002.80	1002.79
83	69
1003.43	1003.48

1 bag

Note refs pg 127, 133

05
69

PAREP 2006 LOT FORM

Excavator 22(TG)

Date Apr 10/06

Op/SubOp/Lot: 02/37/120

Ex. Unit X+W

Size (NxE) 7x1

Site: El Catal

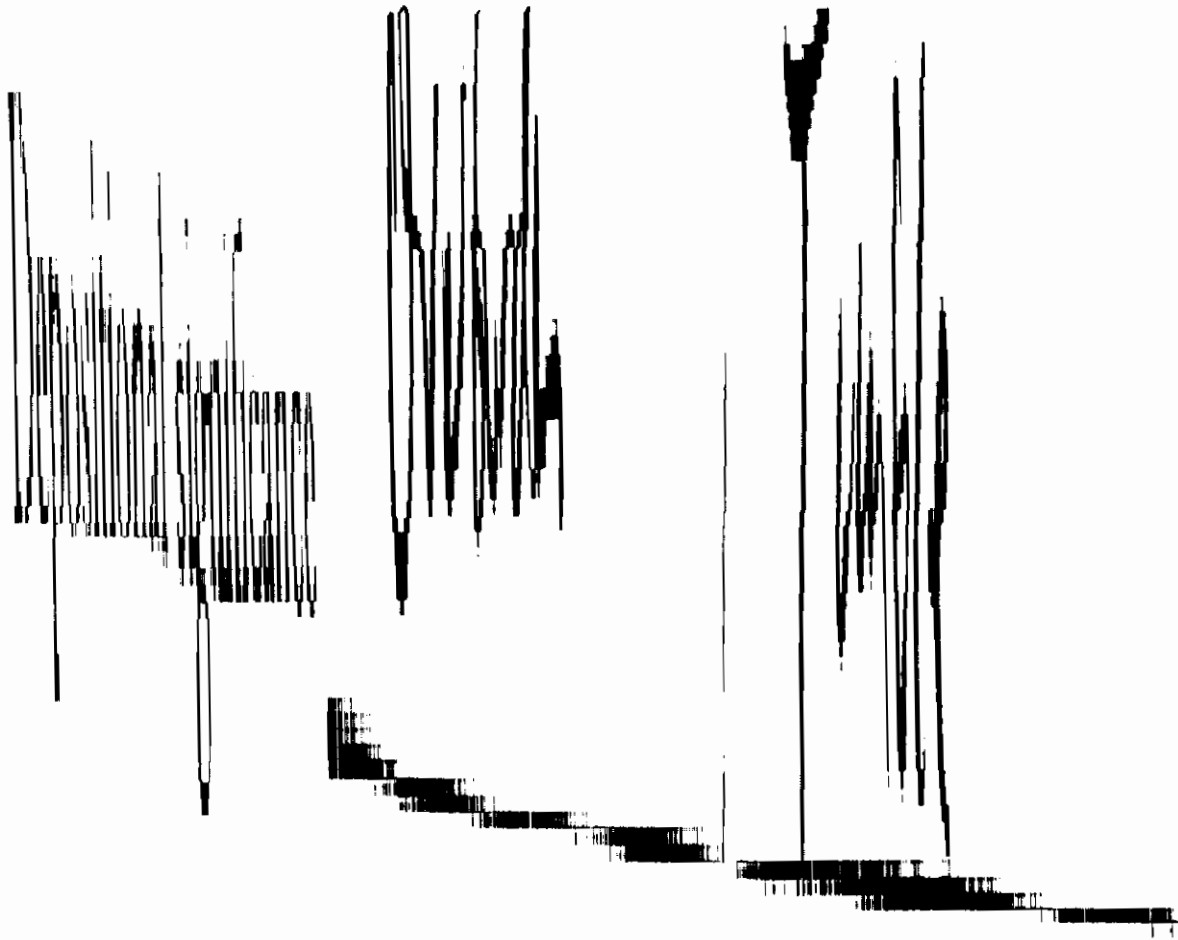
Str Str 01

Initial Lot? 10 Prev. lot 118+119 Next lot 121 BGS: 100-140 cm

Initial elev.: NW 1002.93 NE 1002.98 SW ^{unbanned} 1002.80 SE ^{unbanned} 1002.79

Final elev.: NW 1002.73 NE 1002.98 SW 1000.67 SE 1000.50

Reference corner: _____ N _____ E _____



Soil type _____

Munsell/Color _____

Drawings _____

Contents 20 ceramics, 3 obsidian, 1 shell,
20 bijouera

Photo/Digital _____

Description/Sketch (with measurements):

PAREP 2006 LOT FORM

Excavator 22 (TC) Date Apr 10/08

Op/SubOp/Lot: 02/37/120 Ex. Unit XHW Size (NxL) 7x1

Site: El Catana Str Str 01

Initial Lot? 10 Prev. lot 118+119 Next lot 121 BGS: 102-40cm

Initial elev.: NW 1002.93 NE 1002.98 SW ~~1002.80~~ SE ~~1002.75~~

Final elev.: NW 1002.73 NE 1002.98 SW 1000.67 SE 1000.50

Reference corner: _____ N _____ E _____

Depositional significance Overburden / Tumble

Soil type _____ Munsell/Color _____

Drawings _____ Contents 20 ceramics, 3 obsidian, 1 shell,

Photo/Digital _____ 20 bijoues

Description/Sketch (with measurements):

This lot dug down into tumble
on Str 01's south side. In EU W,
dug down to the below-plaza-floor level
completely.

3 bags

Note refs pg 137

PAREP 2006 LOT FORM

Excavator 29 (C)

Date Apr/12/06

Op/SubOp/Lot: 02/37/121

Ex. Unit X

Size (NxE) 1x2

Site: El Cafetal

Str str01

Initial Lot? No Prev. lot 120 Next lot _____ BGS: 140-200cm

Initial elev.: NW 1002.73 NE 1002.98 SW Unknown SE Unknown

Final elev.: NW 1002.73 NE 1002.98 SW 999.80 SE 1000.59

Reference corner: _____ N _____ E _____

Depositional significance Overburden / Tumble

Soil type _____ Munsell/Color _____

Drawings _____

Contents 4 ceramics, 1 baghouse, CARBON

Photo/Digital _____

Description/Sketch (with measurements):

This lot dug down into the tangle on the side of str05, below what was previously called the plaza floor level. A large deposit of carbon was found as well.

2 bags

Note refs pg 145

Op/SubOp/Lot: 02/37/122 Ex. Unit WTR Size (NxI): 1x2

Site: El Cafetal Str 541001

Initial Lot? NO Prev. lot 120 Next lot 123 BGS: 160-200cm

Initial elev.: NW 999.80 NE 1000.59 SW 1000.76 SE 1000.86

Final elev.: NW 999.80 NE 1000.50 SW 1000.26 SE 1000.46

Reference corner: _____ N _____ E _____

Depositional significance Overburden / Tumble

Soil type _____ Munsell/Color _____

Drawings _____ Contents 66 ceramics, 5 obsidian, 2 chert, 1 pyrite stone, biface, rubber, bone

Photo/Digital _____

Description/Sketch (with measurements):

This lot dug down further beneath the level ^{was} called the
playa floor, revealing strata of tumble below. The
layer had remarkable amounts of carbon and biface. Deeper
there was a layer of sterile clay that could possibly
indicate a prehistoric structure

1/210 1/200
160 160
50 40

3 bags

Note refs pg 145, 148, 155, 157

PAREP 2006 LOT FORM

Excavator 29(76)

Date Apr/12/06

Op/SubOp/Lot: 02/32/0123 Ex. Unit R Size (NxEx) 1x2

Site: El Cafetal Str 81002

Initial Lot? No Prev. lot 122 Next lot n/a BGS: 200-

Initial elev.: NW Unknown NE Unknown SW 1000.26 SE 1000.46

Final elev.: NW 1000.17 NE 1000.10 SW ~~1000.26~~ 1000.13 SE 1000.06

Reference corner: _____ N _____ E _____

Depositional significance ~~Overburden~~ sterile / Subfloor

Soil type _____ Munsell/Color _____

Drawings _____ Contents None

Photo/Digital _____

Description/Sketch (with measurements):

This lot dug further into the clay layer revealed in previous lots. No artifacts were found but the top of a toba rock was uncovered.

O bags

Note refs A 157

1157