
Four Valleys Archive

Anthropology

2006

EPV Op. 02-29 Lot Forms 2006

Thomas Gonyea

Follow this and additional works at: <https://digital.kenyon.edu/honduras>



Part of the Archaeological Anthropology Commons

Recommended Citation

Gonyea, Thomas, "EPV Op. 02-29 Lot Forms 2006" (2006). *Four Valleys Archive*. Paper 96776.
<https://digital.kenyon.edu/honduras/96776>

This Lot Card is brought to you for free and open access by the Anthropology at Digital Kenyon: Research, Scholarship, and Creative Exchange. It has been accepted for inclusion in Four Valleys Archive by an authorized administrator of Digital Kenyon: Research, Scholarship, and Creative Exchange. For more information, please contact noltj@kenyon.edu.

PAREP 2006 LOT FORM

Excavator #29 (TJG) Date Feb/6/06

Op/SubOp/Lot: 02/29/01 Ex. Unit A Size (NxEx) 1x1

Site: El Cafetal S-02 Str Plaza

Initial Lot? Yes Prev. lot n/a Next lot 02 BGS: 0-10 cm

Initial elev.: NW 999.76 NE 999.93 SW 999.80 SE 999.80

Final elev.: NW 999.66 NE 999.72 SW 999.69 SE 999.69

Depositional significance Overburden Humus

Soil type Sandy clay

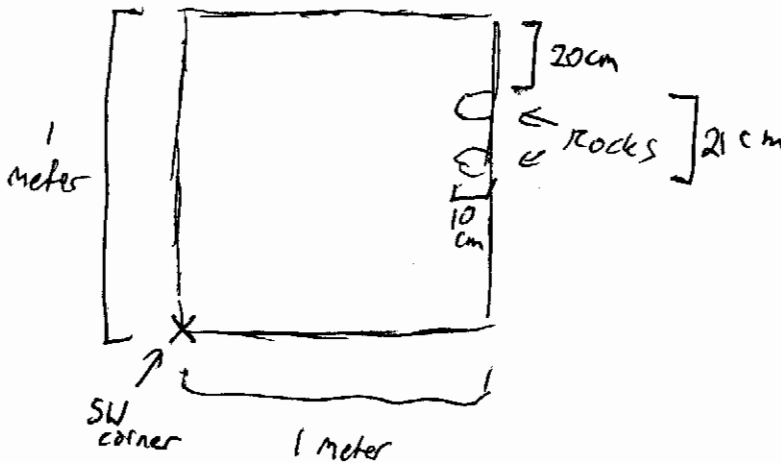
Munsell/Color (uv) 10YR 3/4 dark yellow/brown

Drawings

Contents 1 rock, 94 ceramics, 3 chert, 6 obsidian, 2 biquartzite, 1 unknown

Photo/Digital

Description/Sketch (with measurements):



This lot is atop a moderate phosphate hot spot. Multiple ceramics, apparently of various types, as well as obsidian, biquartzite, and chert. No carbon, lithics or stucca

Note refs pg 1-2

PAREP 2006 LOT FORM

Excavator #29 (TJ6) Date Feb/7/06

Op/SubOp/Lot: 29/02/03

Ex. Unit A

Size (NxF) 1x1

Site: El Cafetal

Str Plaza

Initial Lot? N6 Prev. lot 01 Next lot 03 BGS: 10-20

Initial elev.: NW 999.66 NE 999.72 SW 999.69 SE 999.69

Final elev.: NW 999.56 NE 999.63 SW 999.60 SE 999.60

Depositional significance Overburden Humus

Soil type clayey sand

Munsell/Color (wet) 10YR 4/4 dark yellow brown

Drawings

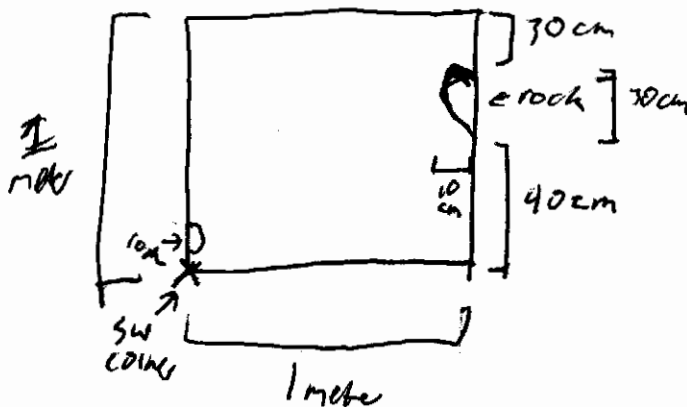
Contents 3 Obsidian

37 Ceramic

Photo/Digital

1 pyram stone

Description/Sketch (with measurements):



This lot is a continue downward of a test pit situated on a moderate phosphate hot spot. There were several ceramics, apparently of various types as well as some obsidian and a pyram stone. No carbon, ~~stone~~ stone, or beryllium.

Note refs pg 3-4

PAREP 2006 LOT FORM

Excavator #28 (TJG)

Date Feb/7/06

Op/SubOp/Lot: 02/29/03

Ex. Unit A

Size (NxF) 1x1

Site: El Catotal

Str Plaza

Initial Lot? No Prev. lot 02 Next lot 04 BGS: 20-30

Initial elev.: NW 999.56 NE 999.63 SW 999.60 SE 999.60

Final elev.: NW 999.46 NE 999.53 SW 999.50 SE 999.50

Depositional significance Overburden Humus

Soil type ~~clayey sand~~ clayey sand

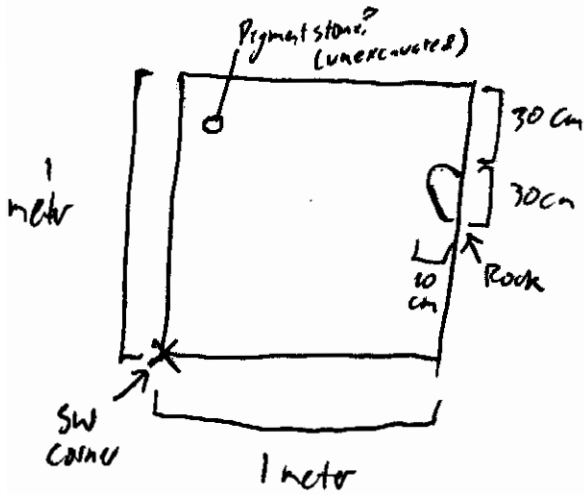
Munsell/Color (wet) 10YR 4/4 dark yellowish brown

Drawings _____

Contents 7 ceramic 1 pigment stone
1 bijouque 4 chert

Photo/Digital _____

Description/Sketch (with measurements):



At the very bottom of the pit the soil changed to a gritty, pebbly soil that may suggest the plaza's paved/earth floor.

This lot is a continuation downward of a test pit situated on a moderate phosphate hot spot. A few ceramics, less than in previous lots in this pit. Also a pigment stone, bijouque, and some stones that may be chert. No Carbon, stucco, or obsidian. A second pigment stone was exposed, but was too deep in the soil to be part of this lot. Will almost certainly be part of lot 4. The change in soil between this and the previous lot seems to indicate that it contained the upper level, more small and large rocks.

Note refs pg 4-5

PAREP 2006 LOT FORM

Excavator #29 (TJG) Date Feb/8/06

Op/SubOp/Lot: 02/29/04 Ex. Unit A Size (NxF) 1x1

Site: El Cefetal Str Plaza

Initial Lot? no Prev. lot 03 Next lot 05 BGS: 30-40

Initial elev.: NW 999.46 NE 999.53 SW 999.50 SE 999.50

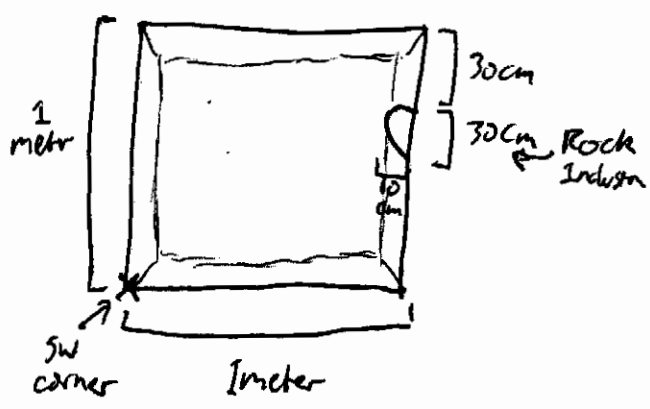
Final elev.: NW 999.36 NE 999.43 SW 999.40 SE 999.40

Depositional significance Architectural Floor

Soil type Clayey Sand Munsell/Color (wet) 10YR 4/4 dark yellow brown

Drawings _____ Contents 3 pigment stones
2 chert
1 ceramic
Photo/Digital _____

Description/Sketch (with measurements):



This ^{is} a continuation ~~of~~
downward of a pit dug on a phosphate
hotspot. Contains significantly less
objects than the previous lots, although
it has an unusual amount of what may
be pigment stones. Some chert as
very little ceramics.
No carbon, stucco, or obsidian, or
bajareque.
More large rocks than in previous lots.
The gritty, pebbly soil probably indicates that
this was the plaza floor, an idea supported
by the fact that the rock inclusion is just above
this layer, meaning it probably rested on the
floor.

Note refs pgs 5-6

PAREP 2006 LOT FORM

Excavator #29 (TJG) Date Feb/2/06

Op/SubOp/Lot: 02/29/05 Ex. Unit A Size (NxE) 1x1

Site: El Cafetal Str Plaza

Initial Lot? N6 Prev. lot 04 Next lot 06 BGS: 40-50

Initial elev.: NW 999.36 NE 999.43 SW 999.40 SE 999.40

Final elev.: NW 999.26 NE 999.33 SW 999.30 SE 999.30

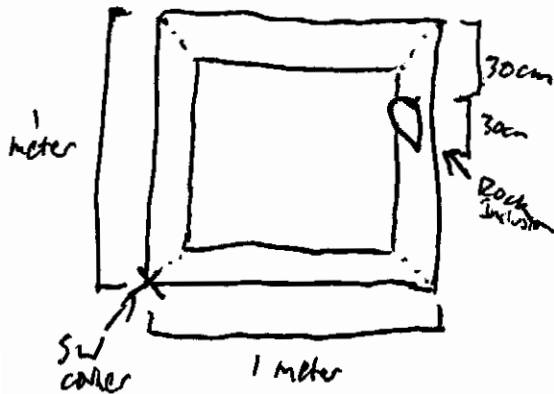
Depositional significance Architectural Floor

Soil type Clayey sand Munsell/Color 10YR 4/4 dark yellow brown

Drawings Contents 5 bajareque

Photo/Digital 1 pigment stone?

Description/Sketch (with measurements):



This lot was composed of entirely pebbly sandy soil with few artifacts and a few large rocks. No ceramics, carbon, obsidian or chert.

Note refs pg 70

PAREP 2006 LOT FORM

Excavator #29 TJC Date Feb 2006

Op/SubOp/Lot: 02/29/06 Ex. Unit A Size (NxEx) 1x1

Site: El Cafetal Str Plaza

Initial Lot? No Prev. lot 05 Next lot 07 BGS: 50-60

Initial elev.: NW 999.26 NE 999.33 SW 999.30 SE 999.30

Final elev.: NW 999.16 NE 999.21 SW 999.20 SE 999.20

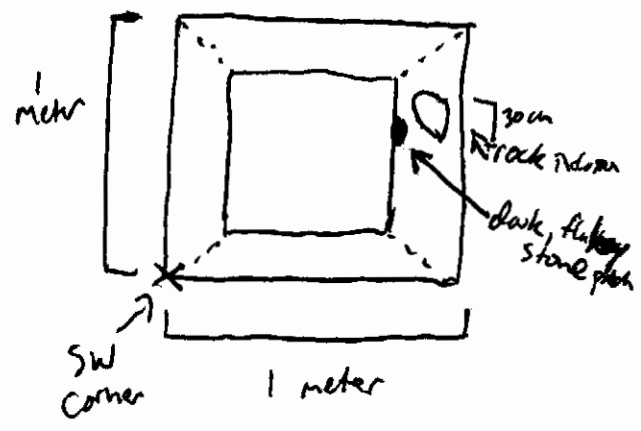
Depositional significance Architectural Floor

Soil type Sandy clay Munsell/Color 10 YR 4/4 Dark yellowish brown

Drawings Contents 2 Chert 1 Ceramic 1 Bajareque

Photo/Digital 1 pigment stone fragment?

Description/Sketch (with measurements):



This lot sat just below a sandy bank of soil that I believe was the floor, this lot has more clay in it. There were few artifacts, including chert, a ceramic sherd, a piece of bajareque, and a small red stone that might be of interest considering the unusual number of pigment stones found in higher lots in this pit. No obsidian, carbon or stucco.

Note refs pg 8

PAREP 2006 LOT FORM

Excavator #29 (TJG) Date Feb/9/06

Op/SubOp/Lot: 02/29/07 Ex. Unit A Size (NxEx) 1x1

Site: El Cafetz Str Plaza

Initial Lot? No Prev. lot 06 Next lot 08 BGS: 60-70

Initial elev.: NW 999.16 NE 999.23 SW 999.20 SE 999.20

Final elev.: NW 999.06 NE 999.10 SW 999.10 SE 999.10

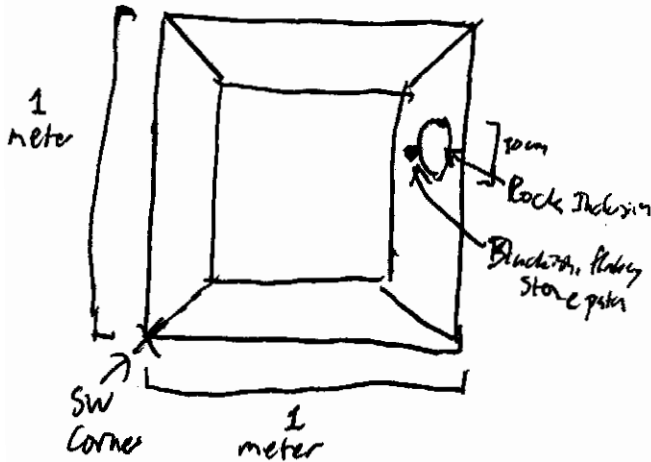
Depositional significance Strike Sediment

Soil type ~~Clay~~ Clay Munsell/Color 10YR 4/4 Dark Yellowish Brown

Drawings Contents No artifacts

Photo/Digital

Description/Sketch (with measurements):



This lot was empty of artifacts, composed of ~~no~~ sandy clay. My current theory is that this lies well beneath the floor, which I believe to be a sandy layer several centimeters above.

Note refs pg 8-9

PAREP 2006 LOT FORM

Excavator 29 (TJG) Date Feb/10/06

Op/SubOp/Lot: 02/29/08 Ex. Unit A Size (NxEx) 1x1

Site: El Cafetal Str Plaza

Initial Lot? No Prev. lot 07 Next lot 09 BGS: 70-80

Initial elev.: NW 999.06 NE 999.10 SW 999.10 SE 999.10

Final elev.: NW 998.96 NE 999.03 SW 999.00 SE 999.00

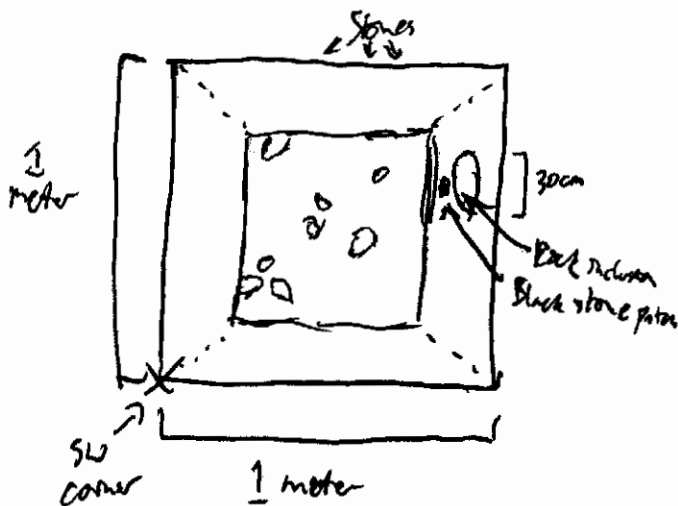
Depositional significance Sterile Sediment

Soil type Sandy Clay Munsell/Color 10YR 7/4 Pink yellow brown

Drawings _____ Contents 2 pyram stones?

Photo/Digital _____

Description/Sketch (with measurements):



This lot transitioned from the clay of the previous lot, to a sandy clay with large stones, and small pebbles. This is believed to be a riverbed. There were no artifacts found, but considering the ~~large~~ number of pyram stones found in previous lots, the red stones were bagged.

Note refs pg 9-10

PAREP 2006 LOT FORM

Excavator F20 (TJG)

Date Feb/10/06

Op/SubOp/Lot: 02/09/09

Ex. Unit A

Size (NxEx) 1x1

Site: El Cafetal

Str Plaza

Initial Lot? no Prev. lot 08 Next lot n/a BGS: 80-84

Initial elev.: NW 998.96 NE 999.03 SW 999.00 SE 999.00

Final elev.: NW 998.92 NE 998.98 SW 998.96 SE 998.95

Depositional significance sterile sediment

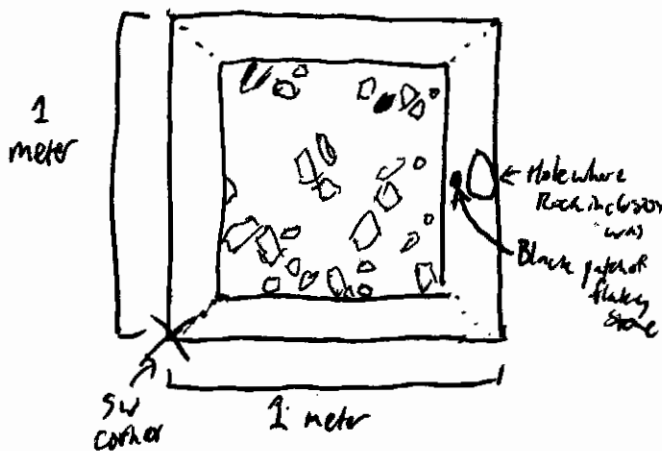
Soil type Sandy clay

Munsell/Color 10YR 4/4 Pink Yellow X Brown

Drawings Section of N and E walls Contents No artifacts

Photo/Digital 2 photos

Description/Sketch (with measurements):



This lot was done to expose what is believed to have been a river bed, evidenced by sandy soil and an abundance of large rocks. No artifacts were found, unfortunately over the weekend the rock inclusion in the wall fell out, leaving a hole in the east wall.

Note refs pg 11