

---

Four Valleys Archive

Anthropology

---

2007

## EPV Op. 11-52 Lot Forms 2007

Charles Webber

Follow this and additional works at: <https://digital.kenyon.edu/honduras>



Part of the Archaeological Anthropology Commons

---

### Recommended Citation

Webber, Charles, "EPV Op. 11-52 Lot Forms 2007" (2007). *Four Valleys Archive*. Paper 96754.  
<https://digital.kenyon.edu/honduras/96754>

This Lot Card is brought to you for free and open access by the Anthropology at Digital Kenyon: Research, Scholarship, and Creative Exchange. It has been accepted for inclusion in Four Valleys Archive by an authorized administrator of Digital Kenyon: Research, Scholarship, and Creative Exchange. For more information, please contact [noltj@kenyon.edu](mailto:noltj@kenyon.edu).

PAREP 2007 LOT FORM

Excavator 13

Date 5/18/07

Op/SubOp/Lot: 11/052/1

Ex. Unit A

Size (NxEx) 50x60

Site: 052

Str 1

Initial Lot?  Prev. lot \_\_\_\_\_ Next lot \_\_\_\_\_ BGS:

Initial elev.: NW 0 NE \_\_\_\_\_ SW \_\_\_\_\_ SE \_\_\_\_\_

Final elev.: NW 50 NE \_\_\_\_\_ SW \_\_\_\_\_ SE \_\_\_\_\_

Reference corner: \_\_\_\_\_ N \_\_\_\_\_ E \_\_\_\_\_

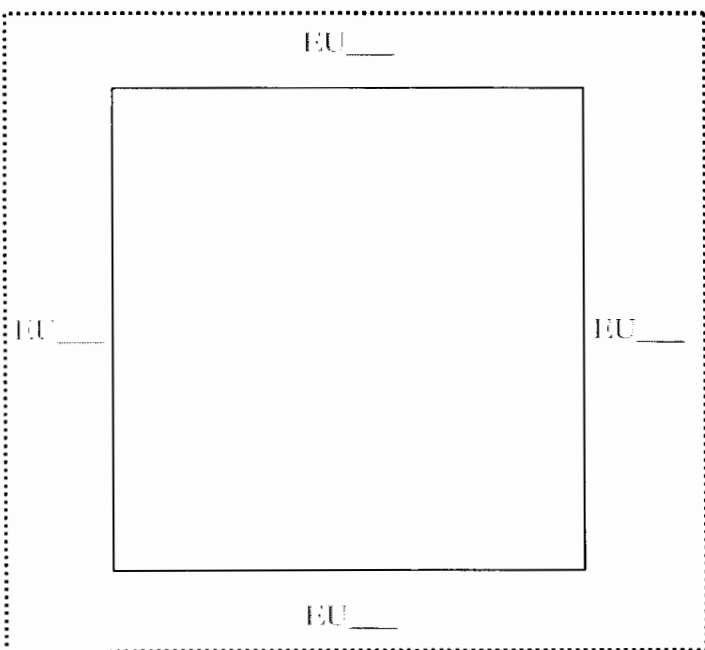
Deposit / Type overburden / \_\_\_\_\_

Soil type \_\_\_\_\_ Munsell/Color \_\_\_\_\_

Drawings \_\_\_\_\_ Contents Ceramics

Photo/Digital \_\_\_\_\_

Description/Sketch (with measurements):



UTM NAD 27

02844037

1661392

Note refs \_\_\_\_\_

PAREP 2007 LOT FORM

Excavator 13

Date 5/18/07

Op/SubOp/Lot: 11/052/2

Ex. Unit A

Size (NxF) 50X70

Site: 052

Str 1

Initial Lot?  Prev. lot \_\_\_\_\_ Next lot \_\_\_\_\_ BGS:

Initial elev.: NW 0 NE \_\_\_\_\_ SW \_\_\_\_\_ SE \_\_\_\_\_

Final elev.: NW 60 NE \_\_\_\_\_ SW \_\_\_\_\_ SE \_\_\_\_\_

Reference corner: \_\_\_\_\_ N \_\_\_\_\_ E \_\_\_\_\_

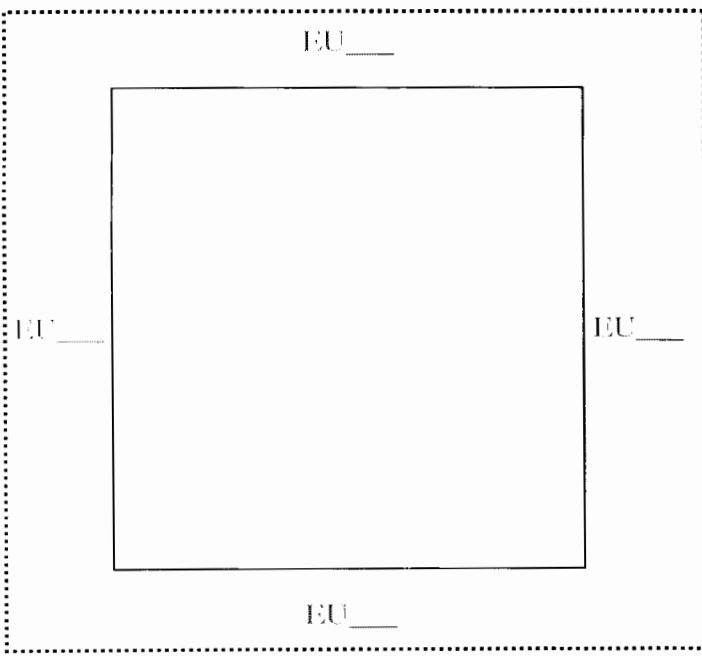
Deposit / Type Overburden / \_\_\_\_\_

Soil type \_\_\_\_\_ Munsell/Color \_\_\_\_\_

Drawings \_\_\_\_\_ Contents BT Ceramics

Photo/Digital \_\_\_\_\_

Description/Sketch (with measurements):



UTM NAD 20  
0284043  
1661403

Note refs \_\_\_\_\_

PAREP 2007 LOT FORM

Excavator 13

Date 5/18/07

Op/SubOp/Lot: 11/052/3

Ex. Unit A

Size (NxEx) 120 X 75

Site: 052

Str 1

Initial Lot?  Prev. lot \_\_\_\_\_ Next lot \_\_\_\_\_ BGS:

Initial elev.: NW 0 NE \_\_\_\_\_ SW \_\_\_\_\_ SE \_\_\_\_\_

Final elev.: NW 50 NE \_\_\_\_\_ SW \_\_\_\_\_ SE \_\_\_\_\_

Reference corner: \_\_\_\_\_ N \_\_\_\_\_ E \_\_\_\_\_

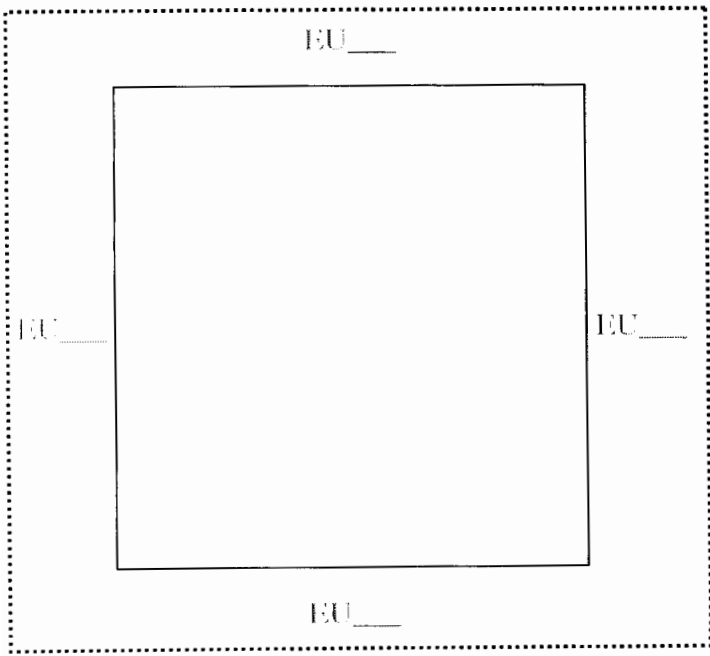
Deposit / Type overburden / \_\_\_\_\_

Soil type \_\_\_\_\_ Munsell/Color \_\_\_\_\_

Drawings \_\_\_\_\_ Contents B5 Obsidian Toba

Photo/Digital \_\_\_\_\_

Description/Sketch (with measurements):



UTM NAD 27  
0284029  
1661396

Note refs \_\_\_\_\_

PAREP 2007 LOT FORM

Excavator 13

Date 5/18/07

Op/SubOp/Lot: 11/052/4

Ex. Unit A

Size (NxEx) 60x50

Site: 052

Str 3

Initial Lot? X      Prev. lot \_\_\_\_\_      Next lot \_\_\_\_\_      BGS: X

Initial elev.: NW 0      NE \_\_\_\_\_      SW \_\_\_\_\_      SE \_\_\_\_\_

Final elev.: NW 40      NE \_\_\_\_\_      SW \_\_\_\_\_      SE \_\_\_\_\_

Reference corner: \_\_\_\_\_      N \_\_\_\_\_      E \_\_\_\_\_

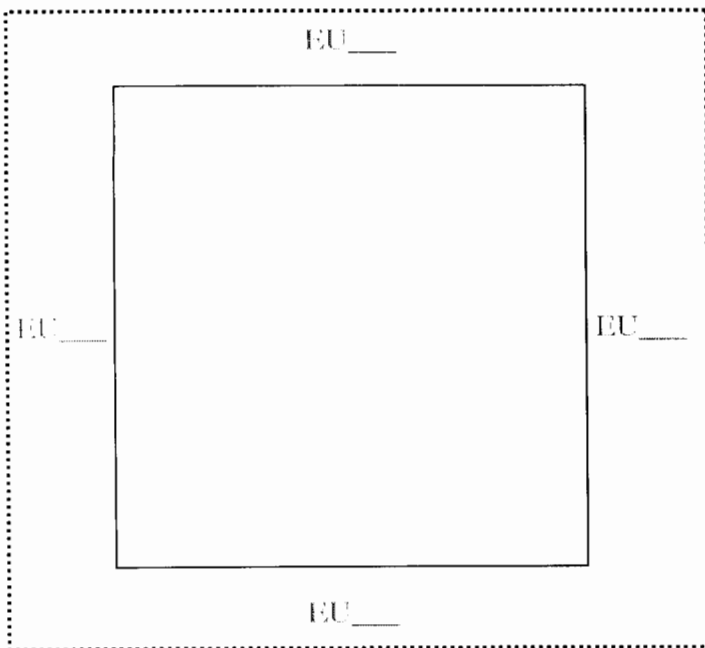
Deposit / Type top soil / \_\_\_\_\_

Soil type \_\_\_\_\_      Munsell/Color \_\_\_\_\_

Drawings \_\_\_\_\_      Contents Ceramics

Photo/Digital \_\_\_\_\_

Description/Sketch (with measurements):



UTM NAD 27  
0284019  
1661439

Note refs \_\_\_\_\_

PAREP 2007 LOT FORM

Excavator 13

Date 5/18/07

Op/SubOp/Lot: 11/052/5

Ex. Unit A

Size (NxF) 55x60

Site: 052

Str 5

Initial Lot?  Prev. lot \_\_\_\_\_ Next lot \_\_\_\_\_ BGS:

Initial elev.: NW 0 NE \_\_\_\_\_ SW \_\_\_\_\_ SE \_\_\_\_\_

Final elev.: NW 50 NE \_\_\_\_\_ SW \_\_\_\_\_ SE \_\_\_\_\_

Reference corner: \_\_\_\_\_ N \_\_\_\_\_ E \_\_\_\_\_

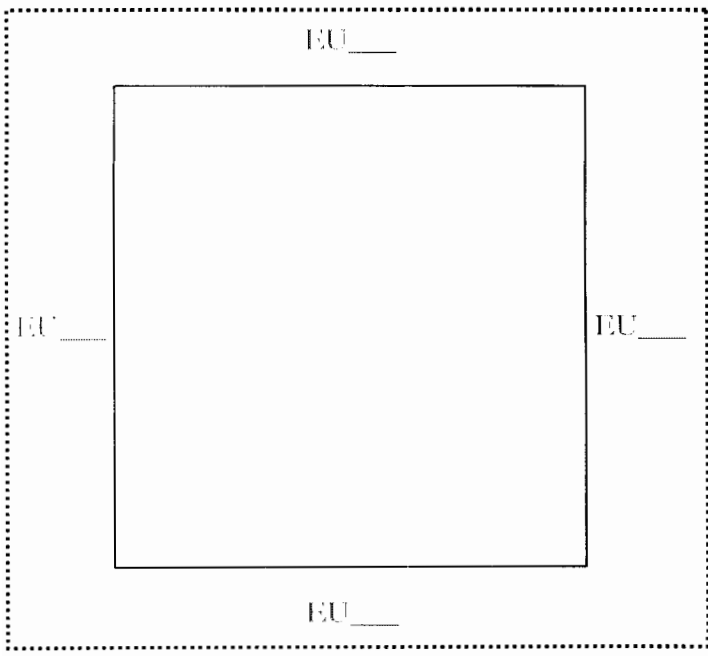
Deposit / Type top soil / \_\_\_\_\_

Soil type \_\_\_\_\_ Munsell/Color \_\_\_\_\_

Drawings \_\_\_\_\_ Contents nothing

Photo/Digital \_\_\_\_\_

Description/Sketch (with measurements):



UTM NAD ~~27~~  
0284029  
1661469

Note refs \_\_\_\_\_