
Four Valleys Archive

Anthropology

2007

EPV Op. 02-79 Lot Forms 2007

Thomas Gonyea

Follow this and additional works at: <https://digital.kenyon.edu/honduras>



Part of the Archaeological Anthropology Commons

Recommended Citation

Gonyea, Thomas, "EPV Op. 02-79 Lot Forms 2007" (2007). *Four Valleys Archive*. Paper 96730.
<https://digital.kenyon.edu/honduras/96730>

This Lot Card is brought to you for free and open access by the Anthropology at Digital Kenyon: Research, Scholarship, and Creative Exchange. It has been accepted for inclusion in Four Valleys Archive by an authorized administrator of Digital Kenyon: Research, Scholarship, and Creative Exchange. For more information, please contact noltj@kenyon.edu.

Op/SubOp/Lot: 02/79/01

Ex. Unit A

Size (NxEx) 7x1

Site: El Cateh

Str SkOS

Initial Lot? 4

Prev. lot N/A

Next lot _____

BGS: 0-30m

Initial elev.: NW 1001.72 NE 1000.99 SW 1001.62 SE 1001.07

Final elev.: NW 1001.72 NE 1000.99 SW 1001.42 SE 1000.87

Reference corner: _____ N _____ E _____

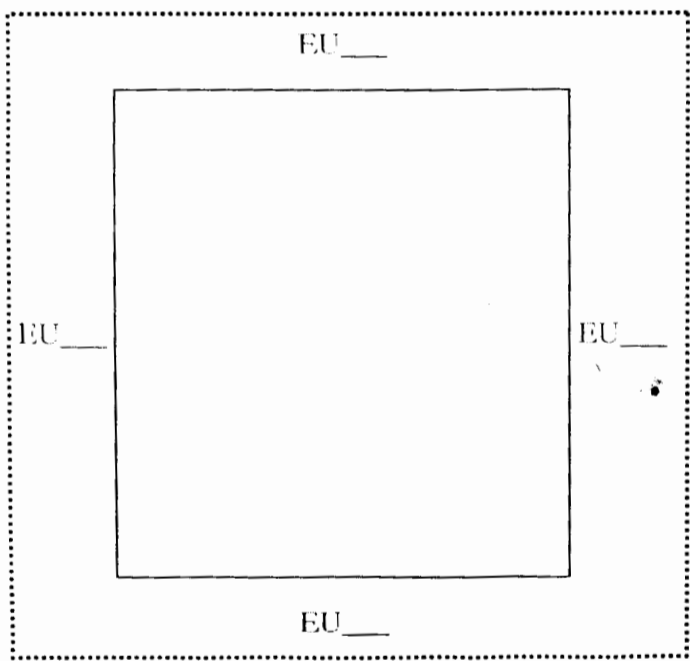
Deposit / Type Orubunda / Tumb

Soil type _____ Munsell/Color _____

Drawings _____ Contents None

Photo/Digital _____

Description/Sketch (with measurements):



This lot dug down on the east side of SkOS existing pit (1.2m). Uncovered with EKO and floor ANA LUCIA.

Note refs pg 53

Op/SubOp/Lot: 02/79/02

Ex. Unit B

Size (NxE) 1x1

Site: El Casah

Str Str 05

Initial Lot? 1

Prev. lot N/A

Next lot 03

BGS: 0-50cm

Initial elev.: NW 1000.99 NE 1000.47 SW 1001.07 SE 1000.56

Final elev.: NW 1000.89 NE 1000.47 SW 1001.02 SE 1000.46

Reference corner: _____ N _____ E _____

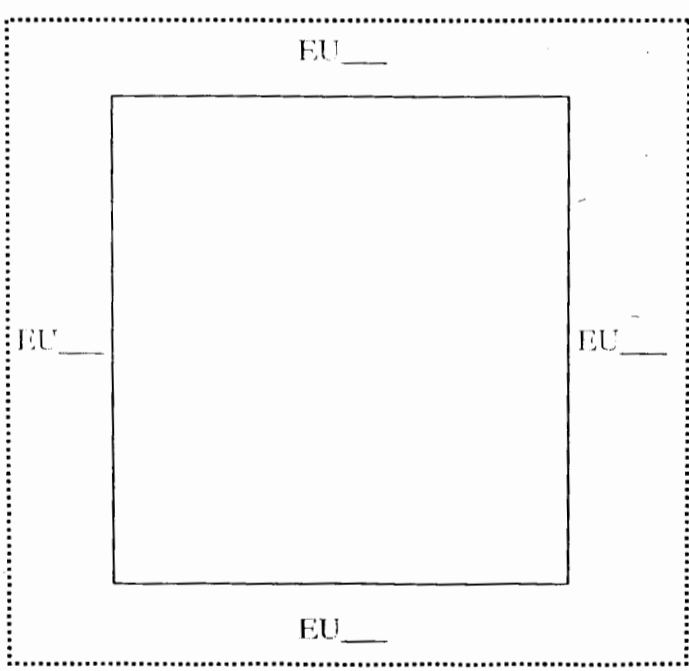
Deposit / Type Overburden / 1m bld

Soil type _____ Munsell/Color _____

Drawings _____ Contents 3 corns

Photo/Digital _____

Description/Sketch (with measurements):



As lot uncovered with
 LIBBY and a possible floor
 in front that very few artifacts
 were found. Depth in front
 LIBBY was 50cm (B6)

Note refs pg 53

Op/SubOp/Lot: 02/79/03

Ex. Unit B

Size (NxE) 1x1

Site: El Calab

Str Str 05

Initial Lot? N

Prev. lot 02

Next lot _____

BGS: 50-60m

Initial elev.: NW 1000.89 NE 1000.47 SW 1001.02 SE 1000.46

Final elev.: NW 1000.89 NE 1000.47 SW 1000.97 SE 1000.16

Reference corner: _____ N _____ E _____

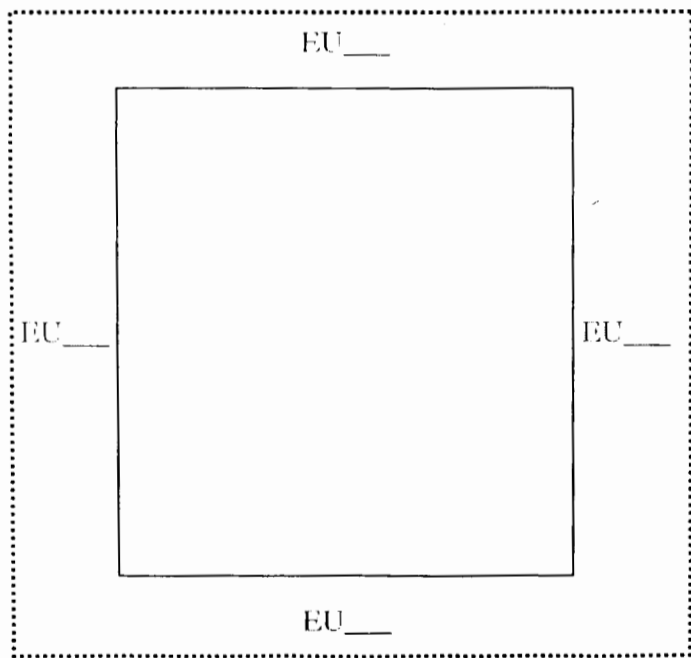
Deposit / Type Overburden / Tumble

Soil type _____ Munsell/Color _____

Drawings _____ Contents 1 ceramic

Photo/Digital _____

Description/Sketch (with measurements):



This lot revealed the remains of floor CINDY in front of wall LIBBY. It was very poorly preserved.

Note refs 17 36

Op/SubOp/Lot: 02/79/04

Ex. Unit C

Size (NxEx) 1x1

Site: E1 C/Not

Str Str 05

Initial Lot? Y

Prev. lot N/A

Next lot _____

BGS: 0-20 cm

Initial elev.: NW 1001.93 NE 1001.72 SW 1001.86 SE 1001.62

Final elev.: NW 1001.93 NE 1001.72 SW 1001.76 SE 1001.47

Reference corner : _____ N _____ E _____

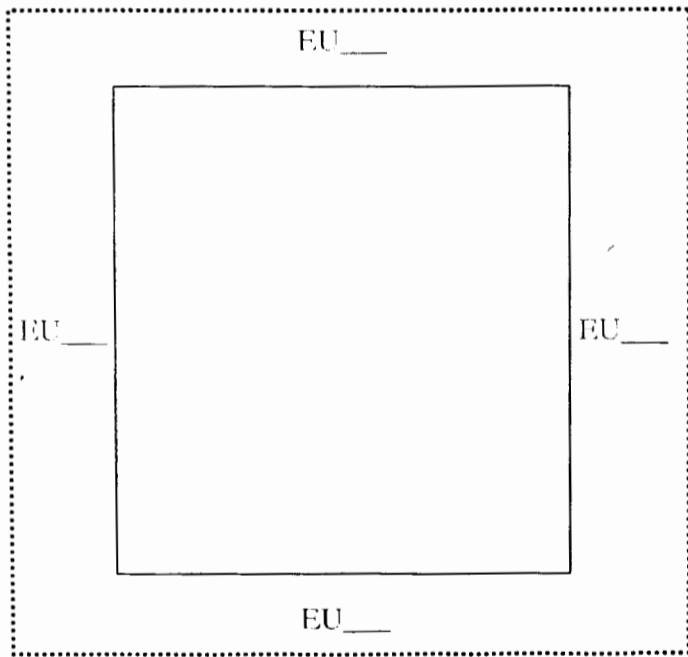
Deposit / Type Overburden / Tumble.

Soil type _____ Munsell/Color _____

Drawings _____ Contents 3 ceramic, 1 obsidian

Photo/Digital _____

Description/Sketch (with measurements):



This lot dug down into tumble on the east side of Str 05, above wall EKO. A large stone was found that may have been part of a floor above EKO.

Note refs M 56