
Four Valleys Archive

Anthropology

2009

EPV Op. 16-02- Lot Forms-2009

Melissa Munoz

Chelsea Rhudy

Follow this and additional works at: <https://digital.kenyon.edu/honduras>



Part of the Archaeological Anthropology Commons

Recommended Citation

Munoz, Melissa and Rhudy, Chelsea, "EPV Op. 16-02- Lot Forms-2009" (2009). *Four Valleys Archive*. Paper 96707.

<https://digital.kenyon.edu/honduras/96707>

This Lot Card is brought to you for free and open access by the Anthropology at Digital Kenyon: Research, Scholarship, and Creative Exchange. It has been accepted for inclusion in Four Valleys Archive by an authorized administrator of Digital Kenyon: Research, Scholarship, and Creative Exchange. For more information, please contact noltj@kenyon.edu.

PAREP 2009 LOT FORM

Excavator 44, 45

Date 14 julio 2009

Op/SubOp/Lot: 16/02/01

Ex. Unit A

Size (NxEx) 1x1 m

Site: _____

Str 1

Initial Lot? Y

Prev. lot —

Next lot 3

BGS: 0-49 cm
0-45 cm BD

Initial elev.: NW 1028.39 NE 1028.51 SW 1028.44 SE 1028.56

Final elev.: NW 1028.33 - .44 NE 1028.37 - .40 SW 1028.32 - .45 SE 1028.37 - .40

Reference corner: 1028.71

N 1120.39

E 1001.30

Deposit / Type overburden

collapse

Soil type humus

Munsell/Color dark brown

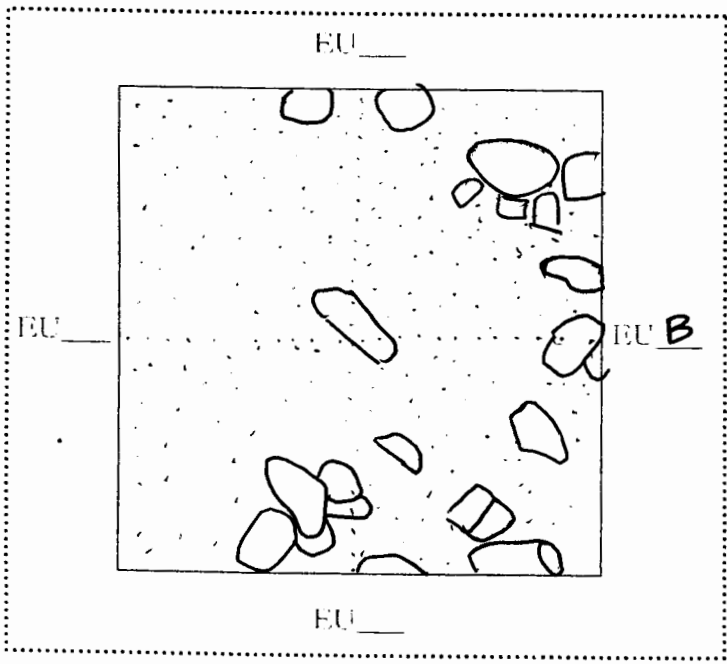
Drawings _____

Contents cerámica (25)

Photo/Digital _____

bijuteria (2)

Description/Sketch (with measurements):



portion of a figurine headdress was found.

form filled out by C. López (EX #39)

Note refs 2009.39.01, 04, 05

PAREP 2009 LOT FORM

Excavator 44, 45

Date 14 julio 2009

Op/SubOp/Lot: 16/02/02

Ex. Unit B

Size (NxEx) 1x1

Site: 67

Str 1

Initial Lot? Y

Prev. lot —

Next lot 06

BGS: 0-43 cm
BD: 0-53 cm

Initial elev.: NW 1028.51 NE 1028.66 SW 1028.56 SE 1028.67

Final elev.: NW 1028.24 NE 1028.47 SW 1028.37 SE 1028.42

Reference corner: 1028.77

N 1120.39

E 1001.30

Deposit / Type overburden / collapse/fill (mixed)

Soil type loamy clay

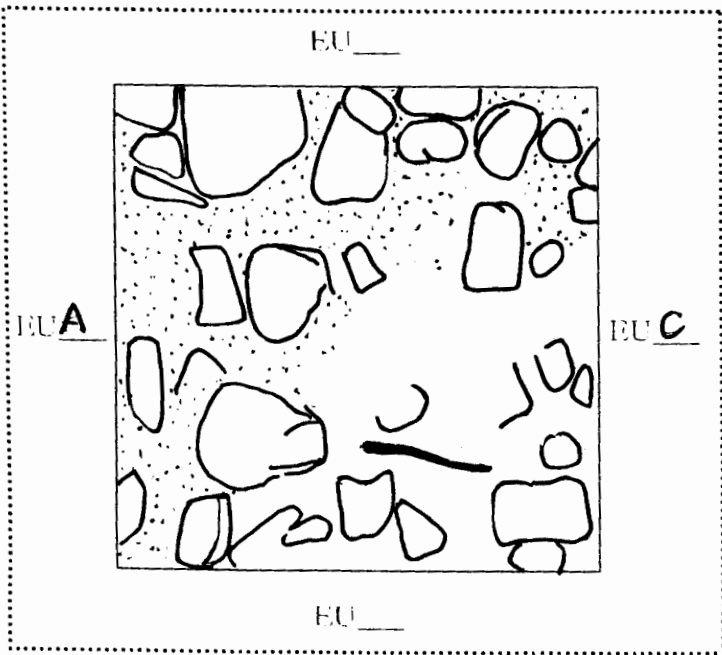
Munsell/Color dk. brown

Drawings _____

Contents cerámica (30)
obsidiana (2)
hachaque (2)
stone (1)

Photo/Digital _____

Description/Sketch (with measurements):



Remnants of basal wall fill and its associated collapse were found in this unit. Basal wall was actually not identified.

form filled out by C. López (Ex #39)

Note refs 2009.39.04

PAREP 2009 LOT FORM

Excavator 44

Date 14 julio 2009

Op/SubOp/Lot: 16/02/03

Ex. Unit A

Size (NxEx) 1x1m

Site: 67

Str 1

Initial Lot? N

Prev. lot 1

Next lot 4

BGS: 20 - 30 cm
46-70cm B1

Initial elev.: NW 1028.33 NE 1028.37 SW 1028.32 SE 1028.37

Final elev.: NW 1028.07 NE 1028.37 SW 1028.07 SE 1028.37

Reference corner: 1028.77

N 1120.39

E 1001.30

Deposit / Type overburden / FILL

Soil type LOAMY CLAY

Munsell/Color dk brown

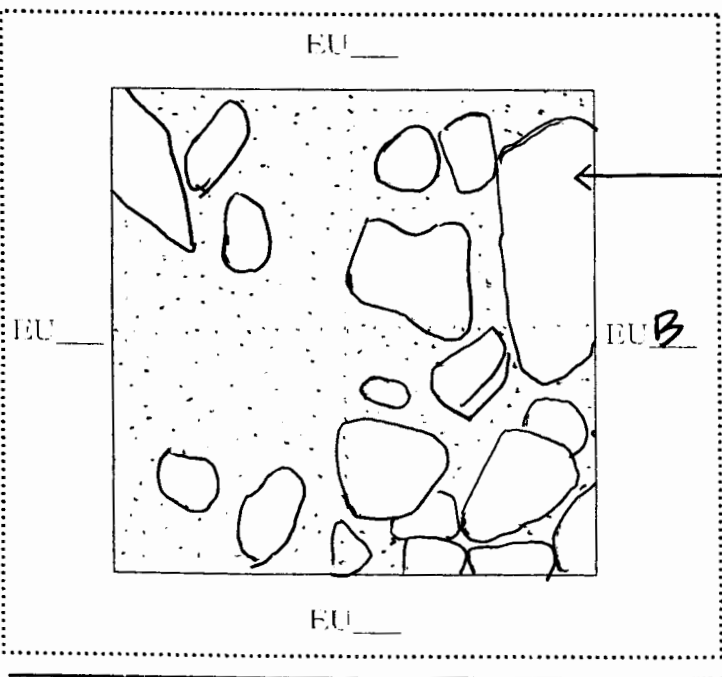
Drawings _____

Contents cerámica (85)

Photo/Digital _____

pedernal (5)
obsidiana (2)

Description/Sketch (with measurements):



possible wall/nevermind. Not a wall.

NE/SE corners: a wall was found here, so did not excavate any deeper. That is why initial and final Z are the same in this lot.

farm filled out by C. López (EX #39)

Note refs 2009-39-04

PAREP 2009 LOT FORM

Excavator 44, 45

Date 15 julio 2009

Op/SubOp/Lot: 16/02/04

Ex. Unit A

Size (NxEx) 1x1m

Site: 67

Str 1

Initial Lot? N

Prev. lot 3

Next lot —

BGS: 31-55 cm

BD 70cm-95

Initial elev.: NW 1028.07 NE 1028.37 SW 1028.07 SE 1028.37

Final elev.: NW 1027.83 NE 1027.82 SW 1027.82 SE 1027.83

Reference corner: 1028.77

N 1120.39

E 1001.30

Deposit / Type overburden

FILL (per EEB)

Soil type loamy clay

Munsell/Color dk. brown

Drawings _____

Contents cerámica (259) hueso (3)

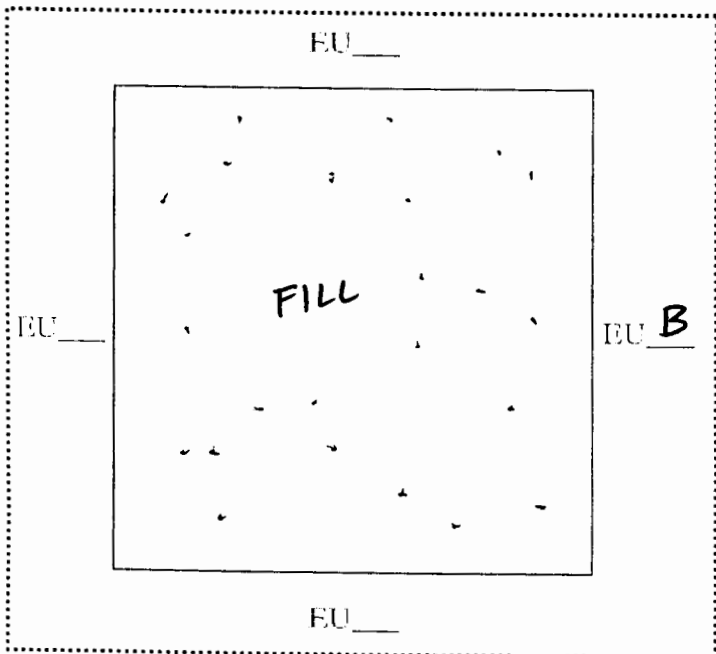
Photo/Digital _____

obsidiana (3) quartz (1)

bajateque (2) carbón

pedernal (8)

Description/Sketch (with measurements):



at 33 cm BGS, the soil became noticeably more moist

Per EEB, will excavate to sterile soil in this unit.

FORM FILLED BY C. LÓPEZ (EX39)

Note refs 2009.39.08, 09, 11, 12

PAREP 2009 LOT FORM

Excavator 44, 45

Date 15 julio 2009

Op/SubOp/Lot: 14/02/05

Ex. Unit C

Size (NxEx) 1x1m

Site: 67

Str 1

Initial Lot? Y

Prev. lot —

Next lot 7

BGS: 0-31cm
BD: 0-35cm

Initial elev.: NW 1028.66 NE 1028.73 SW 1028.67 SE 1028.73

Final elev.: NW 1028.47 NE 1028.51 SW 1028.42 SE 1028.66

Reference corner: 1028.77

N 1120.39

E 1001.30

Deposit / Type overburden / collapse

Soil type humus

Munsell/Color DRK BROWN

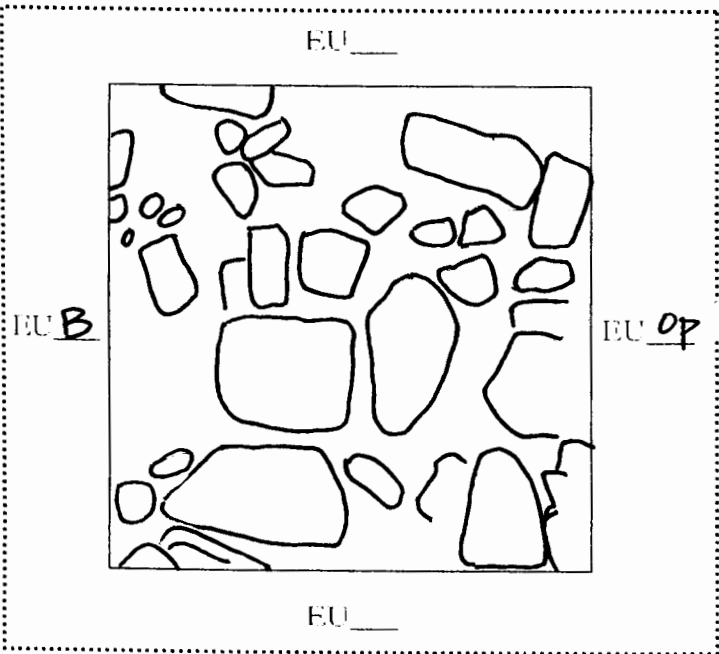
Drawings _____

Contents cerámica (14)

Photo/Digital _____

obsidiana (1)

Description/Sketch (with measurements):



FORM FILLED OUT BY C. LÓPEZ (EX 39)

Note refs _____

PAREP 2009 LOT FORM

Excavator 44, 45

Date 16 julio 2009

Op/SubOp/Lot: 16/02/06

Ex. Unit B

Size (NxEx) 1x1m

Site: 67

Str 1

Initial Lot? N

Prev. lot 02

Next lot —

BGS: 44-68cm
BD:54-98cm

Initial elev.: NW 1028.24 NE 1028.47 SW 1028.37 SE 1028.42

Final elev.: NW 1027.82 NE 1027.87 SW 1027.86 SE 1027.79

Reference corner: 1028.77

N 1120.39

E 1001.30

Deposit / Type OVERBURDEN

MIXED (COLLAPSE/FILL)

Soil type LOAMY CLAY

Munsell/Color DRK BROWN

Drawings _____

Contents cerámica (79)

Photo/Digital _____

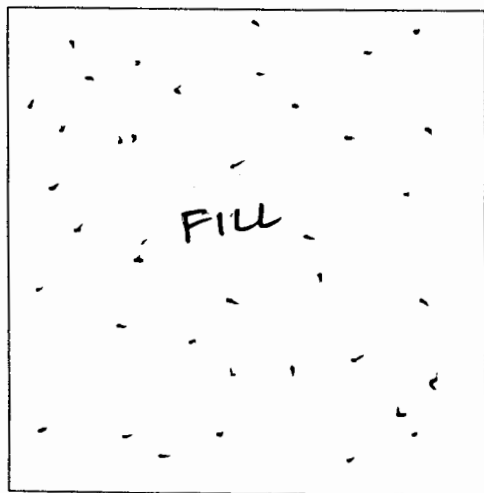
pedernal (2)

metate (2)

hueso (3)

Description/Sketch (with measurements):

EU _____



EU _____

Remnants of basal wall fill and its associated collapse were found in this unit

FORM FILLED OUT BY C. LÓPEZ (EX. 39)

Note refs _____

PAREP 2009 LOT FORM

Excavator 44.45

Date 16 julio 2009

Op/SubOp/Lot: 16/02/07

Ex. Unit C

Size (NxEx) 1x1m

Site: 67

Str 1

Initial Lot? N

Prev. lot 5

Next lot 9

BGS: 32-84cm
BD: 36-101cm

Initial elev.: NW 1028.47 NE 1028.51 SW 1028.42 SE 1028.66

Final elev.: NW 1027.86 NE 1028.63 SW 1027.77 SE 1027.76

Reference corner: 1028.77

N 1120.39

E 1001.30

Deposit / Type OVERBURDEN / MIXED

Soil type LOAMY CLAY

Munsell/Color DRK BROWN

Drawings _____

Contents cerámica (83)

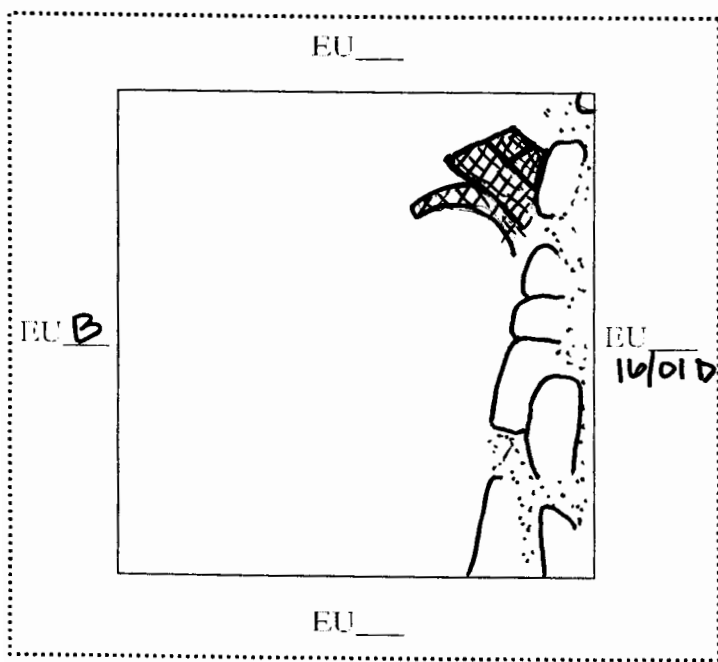
obsidiana (3)

Photo/Digital _____

pedernal (2)

hueso (1)

Description/Sketch (with measurements):



97
14
100
10

POT SMASH @ 29 CM BD

SOUTHERN PORTION OF WEST WALL
LOCATED IN THIS UNIT

= POT SMASH

WESTERN PORTION OF UNIT WAS
SUBSTRUCTURE FILL
EASTERN PORTION WAS SURFACE
OF SUBSTRUCTURE.

Note refs _____

PAREP 2009 LOT FORM

Excavator 39

Date 17 July 2009

Op/SubOp/Lot: 16/02/08

Ex. Unit D

Size (NxEx) 0.5 x 0.5m

Site: 67

Str 1

Initial Lot? Y

Prev. lot —

Next lot —

BGS: 0-70cm

BD: 0-84cm

Initial elev.: NW 1028.56 NE N/A SW N/A SE N/A

Final elev.: NW 1027.86 NE 1028.36 SW 1028.14 SE 1028.57

Reference corner: 1028.77

N 1120.39

E 1001.30

Deposit / Type OVERBURDEN / COLLAPSE

Soil type LOAMY CLAY

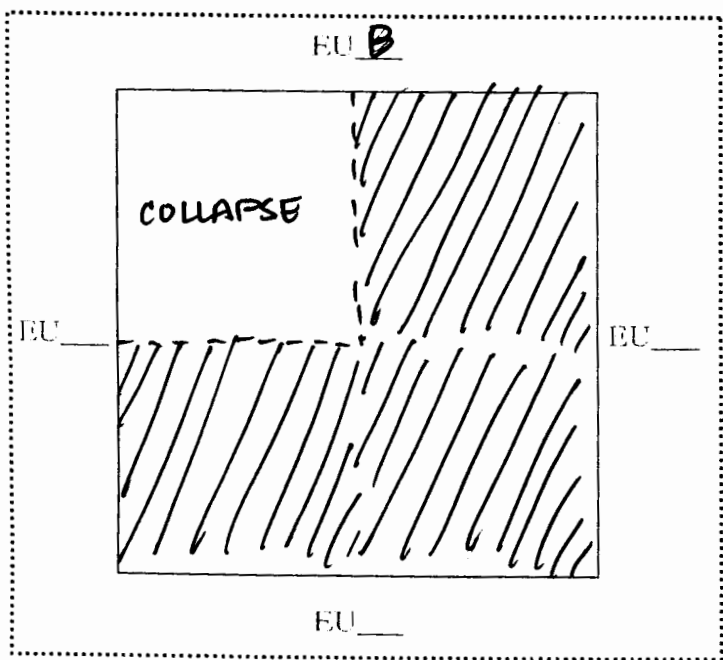
Munsell/Color DRK. BROWN

Drawings _____

Contents cerámica (38)
pedernal (1)

Photo/Digital _____

Description/Sketch (with measurements):



placed laterally to south of EU.B to test for possible substructure wall. not found

initial Z for NE, SW, SE corners not taken manually nor with EDM (hence n/a). But final Zs are available.

 = NOT EXCAVATED

Note refs _____

PAREP 2009 LOT FORM

Excavator 39

Date 17 julio 2009

Op/SubOp/Lot: 16/02/09

Ex. Unit C

Size (NxE) 1x1m

Site: 67

Str 1

Initial Lot? N

Prev. lot 7

Next lot —

Z = 1028.48
DBS: 29cm BD

N/A
LOT w/in
A LOT

Initial elev.: NW _____ NE _____ SW _____ SE _____

Final elev.: NW _____ NE _____ SW _____ SE _____

Reference corner: 1028.77

N 1120.39

E 1001.30

Deposit / Type _____ / _____

Soil type LOAMY CLAY

Munsell/Color DRK BROWN

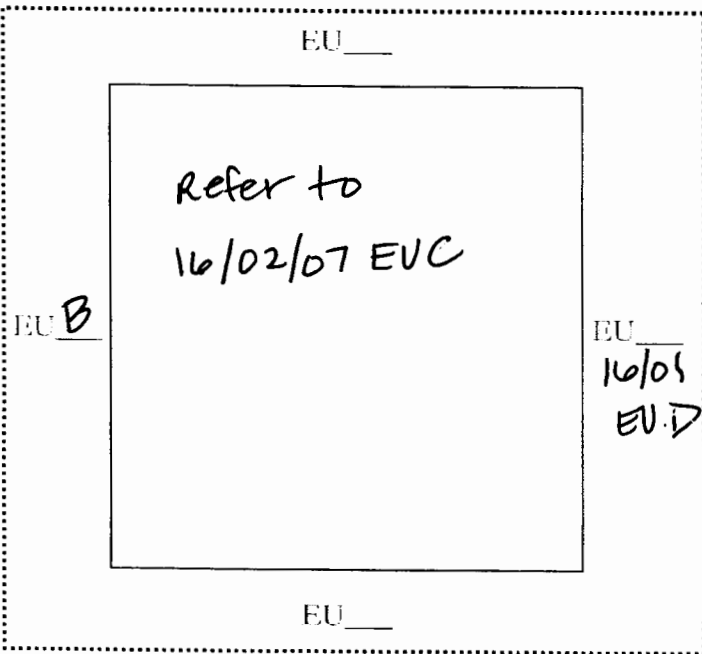
Drawings _____

Contents POT SMASH

Photo/Digital _____

cerámica (18)

Description/Sketch (with measurements):



POT SMASH @ 29 cm BD
= 1028.48 (2)

This is a special lot due to the pot smash.

For all data, refer to Lot Form 16/02/07 EUC.

Note refs _____