

AperTO - Archivio Istituzionale Open Access dell'Università di Torino

A Mobile Guide to Explore Interconnections between Science, Art and Territory

This is the author's manuscript

Original Citation:

Availability:

This version is available <http://hdl.handle.net/2318/1860120> since 2022-08-07T17:48:28Z

Publisher:

ACM

Published version:

DOI:10.1145/3511047.3537649

Terms of use:

Open Access

Anyone can freely access the full text of works made available as "Open Access". Works made available under a Creative Commons license can be used according to the terms and conditions of said license. Use of all other works requires consent of the right holder (author or publisher) if not exempted from copyright protection by the applicable law.

(Article begins on next page)

A Mobile Guide to Explore Interconnections between Science, Art and Territory

Noemi Mauro
University of Torino
Torino, Italy
noemi.mauro@unito.it

Angelo Geninatti Cossatin
University of Torino
Torino, Italy
angelo.geninattic@edu.unito.it

Ester Cravero
University of Torino
Torino, Italy
ester.cravero271@edu.unito.it

Liliana Ardissono
University of Torino
Torino, Italy
liliana.ardissono@unito.it

Guido Magnano
University of Torino
Torino, Italy
guido.magnano@unito.it

Marco Giardino
University of Torino
Torino, Italy
marco.giardino@unito.it

Claudio Mattutino
University of Torino
Torino, Italy
claudio.mattutino@unito.it

ABSTRACT

Most Cultural Heritage mobile guides are developed using a location-based hypertext model that guides the exploration of individual itineraries. However, Cultural Heritage places are often immersed in parallel and interlaced stories about art, history and science, which might be relevant to the tourist. Therefore, we are interested in investigating the semantic connections between the narratives that involve different Point of Interests to provide tourists with interconnected views of the Cultural Heritage of a place.

As a first step in this direction, we present the Triangolazioni mobile guide, which allows users to thematically explore places through the navigation of narratives, and to connect narratives to each other based on topic similarity. Triangolazioni can be accessed from mobile phone, tablet and desktop, and supports the physical and virtual exploration of Points of Interest in the area around Torino, Italy.

CCS CONCEPTS

• **Human-centered computing** → **Interaction techniques**; • **Information systems** → **Geographic information systems**; **Web searching and information discovery**.

KEYWORDS

mobile guides, Cultural Heritage

ACM Reference Format:

Noemi Mauro, Angelo Geninatti Cossatin, Ester Cravero, Liliana Ardissono, Guido Magnano, Marco Giardino, and Claudio Mattutino. 2022. A Mobile

Permission to make digital or hard copies of all or part of this work for personal or classroom use is granted without fee provided that copies are not made or distributed for profit or commercial advantage and that copies bear this notice and the full citation on the first page. Copyrights for components of this work owned by others than ACM must be honored. Abstracting with credit is permitted. To copy otherwise, or republish, to post on servers or to redistribute to lists, requires prior specific permission and/or a fee. Request permissions from permissions@acm.org.

UMAP '22 Adjunct, July 4–7, 2022, Barcelona, Spain

© 2022 Association for Computing Machinery.

ACM ISBN 978-1-4503-9232-7/22/07...\$15.00

<https://doi.org/10.1145/3511047.3537649>

Guide to Explore Interconnections between Science, Art and Territory. In *Adjunct Proceedings of the 30th ACM Conference on User Modeling, Adaptation and Personalization (UMAP '22 Adjunct)*, July 4–7, 2022, Barcelona, Spain. ACM, New York, NY, USA, 5 pages. <https://doi.org/10.1145/3511047.3537649>

1 INTRODUCTION

We investigate semantic relatedness among stories, and the fusion of the physical and virtual dimensions of information presentation provided by the convergence of mobile guides with the internet, to support a flexible exploration of Cultural Heritage. The idea of interconnecting narratives emerged while designing a mobile app aimed at conveying different stories that link specific places of Torino city to the history of science, culture, and technology. At first, the narratives were supposed to be unrelated to each other:

- One such story dealt with the revolution of the system of units of measure in the XIX century.
- Another one dealt with the interactions between the fluvial ecosystem and the urban fabric.

A dam on the Po river, located in the center of the city, was chosen as the starting point for the second story. It turned out that the engineer who designed the dam in the XIX century, Ignazio Michelotti, also headed the committee of the Academy of Sciences of Torino that first addressed the introduction of the metric system in the Piedmont region of Italy, where Torino is located. This observation led to the idea that the appropriate medium should not merely provide a navigable list of contents related to an historical site, but rather motivate users to explore (virtually or physically, at their choice) a network linking sites, stories and personages, whose unexpected connections become the real thought-provoking message. Consequently, we decided to associate stories through heterogeneous types of hypertextual links, such as the co-occurrence of entities involved in the stories (e.g., places, historical people, objects that the stories have in common), but also semantic relations connecting different stories by means of common themes.

We envisage the management of interconnected narratives as follows: a story is based on the traversal of the semantic links

between the entities involved in it. However, while the user explores a story, (s)he can exploit a conjunction point with other stories to start "side walks", possibly going back to the former story at any point of time. In this way, the user can freely explore interlaced narratives, guided by the hypertext structure of the mobile guide.

To test these ideas, we developed the Triangolazioni mobile guide within the homonym project funded by the Public Engagement Lab of University of Torino. This project involves several research groups that are building stories concerning different aspects of the Cultural and Natural Heritage of Torino city and surroundings. So far, the stories planned to be included in the project deal with the historical development of the measure of space and time in everyday life; management, exploitation and socio-cultural significance of fluvial resources; the city community of scientists and engineers; innovations in chemistry and veterinary medicine; public health resources against plague outbreaks; urban agriculture; the electric motor and its use in public transportation. The present paper outlines the main features of the Triangolazioni app to show the type of navigation it supports.

In the following, Section 2 presents the related work. Section 3 describes the app and summarizes some experimental results. Section 4 outlines our future work and closes the paper.

2 RELATED WORK

Location-based hypertext [3, 10] is frequently used as a model for the development of tour guides that represent places, or the items of an exhibit, as hypertextual components to be browsed by the user, possibly taking her/his geo-location into account. For instance, GUIDE [7] presented the places visited in Lancaster city. INTRIGUE [1] suggested places to tourist groups in Torino city. Riot! [4] presented location-sensitive interactive plays to visitors in Bristol. More recently, PIL [14] advanced hypertext with multimedia content preparation and ubiquitous user modeling to personalize the visit and content presentation. Moreover, OnToMap [16] investigated the faceted exploration of information about Points of Interest. Furthermore, Braunhofer and Ricci extended mobile guides to take the user's context into account [5]. Other works pursue the personalization and advanced interaction interface for Cultural Heritage exploration [2, 8].

While we currently do not personalize the narrative to the individual user, we support the exploration of the interlacing between stories to enhance the user's understanding of the complex network of relations that link Cultural Heritage items. CHIP [19] applied semantic web technologies to enrich the presentation of items with information retrieved from public ontologies. We employ semantic relations to manage the hypertext underlying a specific story as well. However, we also use semantic similarity to retrieve stories that focus on similar topics.

3 THE MOBILE APP

3.1 Knowledge Representation

Triangolazioni is a web-based mobile guide and can be accessed from mobile phone, tablet and desktop to satisfy different usage contexts. It is based on an OWL [18] ontology, described in [15], where two types of relations connect entities within individual stories, and stories (narratives) through their common themes. This

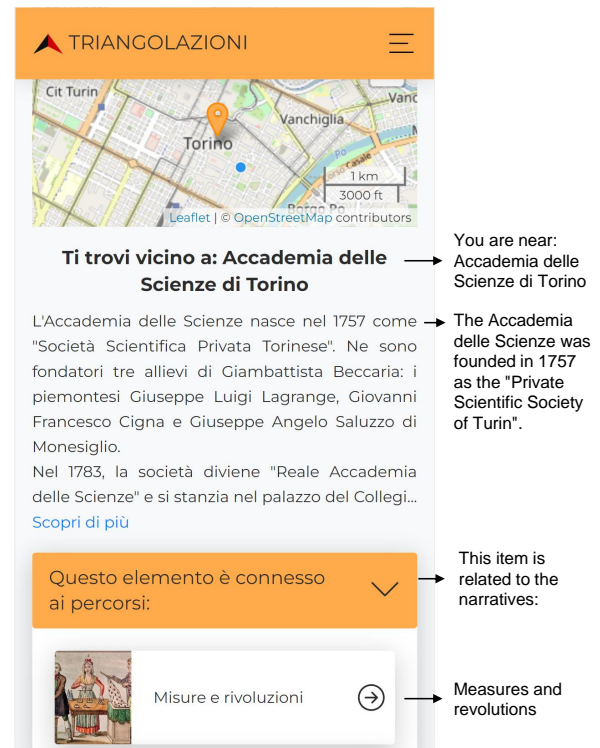


Figure 1: Visualization of the information about a Point of Interest when the user scans its QR code.

makes it possible to associate (i) entities, such as places, objects and people, within specific stories, and (ii) stories within clusters that have a common theme. The key element is an explicit representation of the "narrative" concept, which aggregates multiple entities, and of the "cluster of narratives", which groups stories.

The association of narratives in clusters supports side walking because it enables the user who is browsing a story to access, through hypertext links, other stories that are thematically related to the current one. Another possibility of side walking is given by the fact that Points of Interests can participate in multiple narratives. Therefore, from a specific place, the user can access the links to the other stories that pass through the place.

3.2 User Interface

We describe the narrative and thematic navigation of stories through a practical example. We assume that each Point of Interest to be presented by the guide is equipped with a QR code that the tourist can see while moving around. Moreover, the Points of Interest can be virtually visited by looking at a geographical map of the town, but we now consider the former scenario.

The user starts the interaction with the app by scanning a specific QR code on a Point of Interest. For instance, the one placed near the palace of the "Accademia delle Scienze", a historical building located in Torino city center. In turn, the mobile app shows an overview of the building (Figure 1) and its location in a geographical map. Moreover, the "This element is related to the narratives:" widget

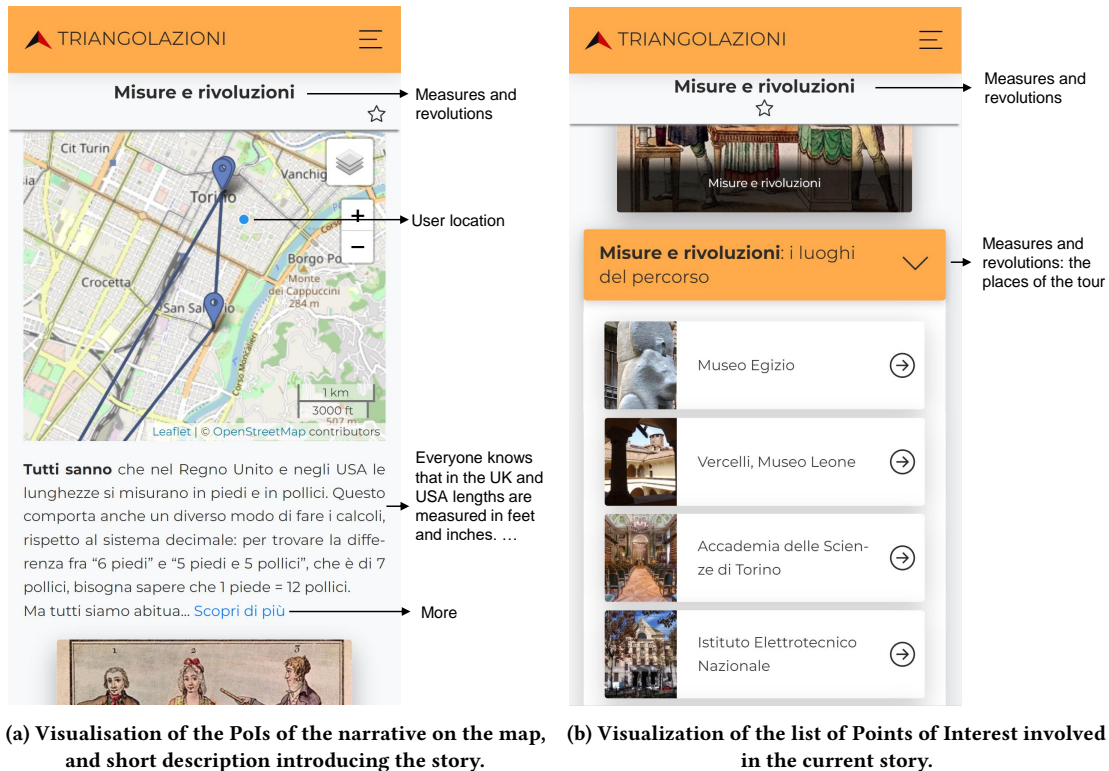


Figure 2: Presentation of the details of a narrative.

proposes a list of stories, each one involving the "Accademia delle Scienze" that the user can explore. In the figure, we only see "Misure e rivoluzioni" ("Measures and revolutions") because the place is not involved in any other narratives.

When the user selects a story, the app shows the introductory page (Figure 2a) with the itinerary, represented through blue lines connecting the places to be visited. The page also shows a text introducing the theme of the narrative and a set of pictures or a video related to it, so that the user can familiarize with the story and decide whether exploring it or not. Finally, as shown in Figure 2b, the page shows the "places of the tour" component that makes it possible to view the details of the other Points of Interest involved in the story, such as "Museo Egizio".

Let's suppose that the user continues the "Misure e rivoluzioni" tour by exploring in detail the Point of Interest named "Istituto Elettrotecnico Nazionale" (Figure 3a).

The page of a Point of Interest shows complete information about the place, that is, some images and a description framed within the selected story (narration-dependent information is associated to places to support their context-aware presentation). Moreover, the page provides links to geographical and historical data, objects located in the place, and people who have worked there. The user can explore further details of the place, and its external resources, such as web pages. See the orange widget in the lower portion of Figure 3a.

By scrolling down (Figure 3b), the user can either inspect the information to continue the current story, or start a new one. This

is the connection point with the other narratives offering a broader view of the Cultural Heritage items related to what the user has inspected so far:

- "Other places of ..." enables the continuation of the current narrative.
- "Other suggested tours" supports side walking. Specifically, the user can access two types of stories:
 - The first list contains the other tours that involve the visualized Point of Interest. It supports an opportunistic exploration of Cultural Heritage that might involve moving around the town to reach nearby places, even though they are not part of the initially inspected story.
 - The second list enables the virtual visit to places that might be far away but are immersed in a narrative that is thematically related with the current story. Now, we manually define the clusters of thematically related stories. However, for this purpose, we plan to investigate the adoption of automatic topic extraction techniques, such as LSA [9].

In Figure 3b, the "Other suggested tours" widget is expanded and shows that "Istituto Elettrotecnico Nazionale" is also involved in "Misure e rivoluzioni" (co-located narrative). Moreover, it shows that "Misure e rivoluzioni", which the user is inspecting, is thematically connected to the "Misurare la Terra" story.

The suggestion of thematically related narratives is coupled with the provision of a "video" and a description ("descrizione") link, which the user can click to overview

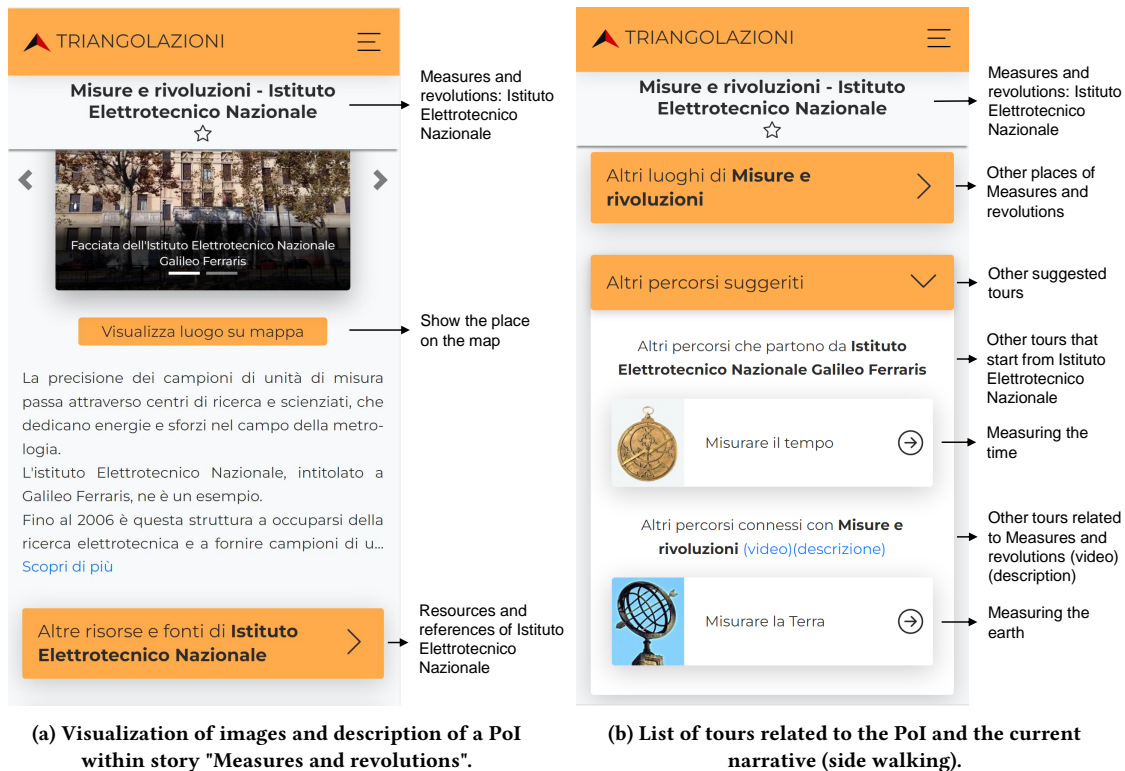


Figure 3: Details about "Istituto Elettrotecnico Nazionale" and possible side walks in other related stories.

the common theme of the narrations. This is important to enhance the understanding that stories are interlaced and the comprehension of the overall theme they are about.

By selecting one of the listed stories, the user can start a side tour that can be closed to go back to the initial tour by exploiting breadcrumbs (not shown in the Figures, see [15]). The user can explore the places of a narrative either by physically going there or virtually. Some narratives involve places that are far away from the user's location, but that are relevant to the completeness of the story.

3.3 User Experience

As described in detail [15], we carried out a preliminary user study with 25 participants to check the usability of Triangolazioni and the user experience with it. In that experiment, we focused on the perception of side walking that differs from the browsing experience offered by current mobile guides.

The results of the study show that the participants perceived the app as interesting and novel, and that the users who had never used a mobile guide before did not get lost with it. The usability analysis, carried out by exploiting the SUS questionnaire [6], confirmed that Triangolazioni has good usability and easy of use.

By grouping participants according to their motivation to seek out knowledge (Stretching component of the Curiosity and Exploration Inventory-II questionnaire, [11]), we discovered that the users having a high Stretching level appreciated the side walking functions offered by Triangolazioni more than the other ones. We

are thus interested in investigating the introduction in the app of personalization strategies to adapt the interactive functions to the individual user, as pursued in other works [12, 13, 17]. Another possibility is that of making the user interface configurable to switch on/off the side walking functions.

4 CONCLUSIONS AND FUTURE WORK

We described the Triangolazioni mobile guide, which demonstrates the presentation of interlacing relations among stories about Cultural Heritage places, people and objects. With respect to existing mobile guides, our app enables the user to explore stories based on a narrative model that supports the engagement in side walks concerning co-located stories, or thematically related ones. This is aimed at enhancing the user's understanding of the richness given by the network of connections among history, science and art stories that involve Cultural Heritage items.

In a user study we found that people perceived Triangolazioni as usable and they liked its storytelling capability. Moreover, the users who are more motivated to seek out knowledge appreciated the presentation of thematically related stories more than the other ones. This suggests to investigate the personalization of the user interface of the app in our future work.

In the future, we also plan to extend Triangolazioni with personalization features supporting the recommendation of CH items, and a user-adaptive management of the presentation of stories, e.g., to suggest topic-related stories on the basis of the user's interests, instead of applying a basic method to group stories we currently do.

From the technological viewpoint, we plan to exploit geo-fencing, in addition to QR codes, to identify the CH items near the user.

ACKNOWLEDGMENTS

This work has been funded by the Public Engagement Lab of the University of Torino. We thank Lea Magnano, Gianmarco Izzi, Adriano Sofia and Gianluca Torta for their contributions to the Triangolazioni project (<https://www.triangolazioni.unito.it/>).

REFERENCES

- [1] Liliana Ardissono, Anna Goy, Giovanna Petrone, Marino Segnan, and Pietro Torasso. 2003. INTRIGUE: personalized recommendation of tourist attractions for desktop and handset devices. *Applied Artificial Intelligence, Special Issue on Artificial Intelligence for Cultural Heritage and Digital Libraries* 17, 8-9 (2003), 687–714. <https://doi.org/10.1080/713827254>
- [2] Liliana Ardissono, Daniela Petrelli, and Tsvi Kuflik. 2012. Personalization in Cultural Heritage: The Road Travelled and the One Ahead. *User Modeling and User-Adapted Interaction. Special Issue on Coming of Age: Celebrating a Quarter Century of User Modeling and Personalization* 22, 1-2 (2012), 73–99. <https://doi.org/10.1007/s11257-011-9104-x>
- [3] Mark Bernstein. 1998. Patterns of Hypertext. In *Proceedings of the Ninth ACM Conference on Hypertext and Hypermedia: Links, Objects, Time and Space—Structure in Hypermedia Systems: Links, Objects, Time and Space—Structure in Hypermedia Systems* (Pittsburgh, Pennsylvania, USA) (HYPERTEXT '98). Association for Computing Machinery, New York, NY, USA, 21–29. <https://doi.org/10.1145/276627.276630>
- [4] Mark Blythe, Josephine Reid, Peter C. Wright, and Erik Geelhoed. 2006. Interdisciplinary criticism: Analysing the experience of Riot! a location-sensitive digital narrative. *Behaviour & Information Technology* 25, 2 (2006), 127–139. <https://doi.org/10.1080/01449290500331131>
- [5] Matthias Braunhofer and Francesco Ricci. 2016. Contextual Information Elicitation in Travel Recommender Systems. In *Information and Communication Technologies in Tourism 2016*, Alessandro Inversini and Roland Schegg (Eds.). Springer International Publishing, Cham, 579–592. https://doi.org/10.1007/978-3-319-28231-2_42
- [6] John Brooke. 1996. SUS: A quick and dirty usability scale. *Usability Evaluation In Industry* 189 (11 1996). <https://doi.org/10.1201/9781498710411-35>
- [7] Keith Cheverst, Nigel Davies, Keith Mitchell, and Paul Smith. 2000. Providing Tailored (Context-Aware) Information to City Visitors. In *Proceedings of the International Conference on Adaptive Hypermedia and Adaptive Web-Based Systems*. Springer-Verlag, London, UK, UK, 73–85. https://doi.org/10.1007/3-540-44595-1_8
- [8] Berardina De Carolis, Cristina Gena, Tsvi Kuflik, and Joel Lanir. 2018. Special issue on advanced interfaces for cultural heritage. *International Journal of Human-Computer Studies* 114 (2018), 1–2. <https://doi.org/10.1016/j.ijhcs.2018.02.007>
- [9] Susan T. Dumais. 2007. *LSA and Information Retrieval*. Routledge. <https://doi.org/10.4324/9780203936399.ch16>
- [10] Charlie Hargood, Verity Hunt, Mark J. Weal, and David E. Millard. 2016. Patterns of Sculptural Hypertext in Location Based Narratives (HT '16). Association for Computing Machinery, New York, NY, USA, 61–70. <https://doi.org/10.1145/2914586.2914595>
- [11] Todd Kashdan, Matthew Gallagher, Paul Silvia, Beate Winterstein, William Breen, Daniel Terhar, and Michael Steger. 2009. The Curiosity and Exploration Inventory-II: Development, Factor Structure, and Psychometrics. *Journal of research in personality* 43 (12 2009), 987–998. <https://doi.org/10.1016/j.jrp.2009.04.011>
- [12] Pigi Kouki, James Schaffer, Jay Pujara, John O'Donovan, and Lise Getoor. 2019. Personalized explanations for hybrid recommender systems. In *Proceedings of the 24th International Conference on Intelligent User Interfaces* (Marina del Ray, California) (IUI '19). Association for Computing Machinery, New York, NY, USA, 379–390. <https://doi.org/10.1145/3301275.3302306>
- [13] Pigi Kouki, James Schaffer, Jay Pujara, John O'Donovan, and Lise Getoor. 2020. Generating and Understanding Personalized Explanations in Hybrid Recommender Systems. *ACM Transactions on Interactive Intelligent Systems* 10, 4, Article 31 (nov 2020), 40 pages. <https://doi.org/10.1145/3365843>
- [14] Tsvi Kuflik, Oliviero Stock, Massimo Zancanaro, Ariel Gorfinkel, Sadek Jbara, Shahar Kats, Julia Sheidin, and Nadav Kashtan. 2011. A Visitor's Guide in an "Active Museum": Presentations, Communications, and Reflection. *ACM Journal of Computers and Cultural Heritage* 3, 3 (2011), 175–209. <https://doi.org/10.1145/1921614.1921618>
- [15] Noemi Mauro, Angelo Geninatti Cossatin, Ester Cravero, Liliana Ardissono, Guido Magnano, and Marco Giardino. 2022. Exploring Semantically Interlaced Cultural Heritage Narratives. In *Proceedings of the 33rd ACM Conference on Hypertext and Social Media (HYPERTEXT'22)*. ACM, Barcelona, Spain, to appear. <https://doi.org/10.1145/3511095.3536366>
- [16] Noemi Mauro, Gianmarco Izzi, Marco Pellegrino, Liliana Ardissono, Claudio Grandi, Maurizio Lucenteforte, and Marino Segnan. 2020. Faceted Exploration of Cultural Heritage. In *Adjunct Publication of the 28th ACM Conference on User Modeling, Adaptation and Personalization* (Genoa, Italy) (UMAP '20 Adjunct). Association for Computing Machinery, New York, NY, USA, 340–346. <https://doi.org/10.1145/3386392.3399279>
- [17] Martijn Millecamp, Cristina Conati, and Katrien Verbert. 2022. "Knowing me, knowing you": personalized explanations for a music recommender system. *User Modeling and User-Adapted Interaction* (2022). <https://doi.org/10.1007/s11257-021-09304-9>
- [18] OWL Services Coalition. 2004. OWL-S: Semantic Markup for Web Services. <http://www.daml.org/services/owl-s/1.1B/owl-s/owl-s.html>
- [19] Yiwen Wang, Natalia Stash, Lora Aroyo, Peter Gorgels, Lloyd Rutledge, and Guus Schreiber. 2008. Recommendations based on semantically enriched museum collections. *Journal of Web Semantics* 6, 4 (2008), 283–290. <https://doi.org/10.1016/j.websem.2008.09.002>