
Four Valleys Archive

Anthropology

1983

PSB Site 24 Map

Bradley Remick

Follow this and additional works at: <https://digital.kenyon.edu/honduras>




Part of the Archaeological Anthropology Commons

Recommended Citation

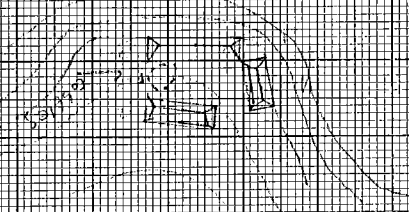
Remick, Bradley, "PSB Site 24 Map" (1983). *Four Valleys Archive*. Paper 93389.
<https://digital.kenyon.edu/honduras/93389>

This Drawing is brought to you for free and open access by the Anthropology at Digital Kenyon: Research, Scholarship, and Creative Exchange. It has been accepted for inclusion in Four Valleys Archive by an authorized administrator of Digital Kenyon: Research, Scholarship, and Creative Exchange. For more information, please contact noltj@kenyon.edu.



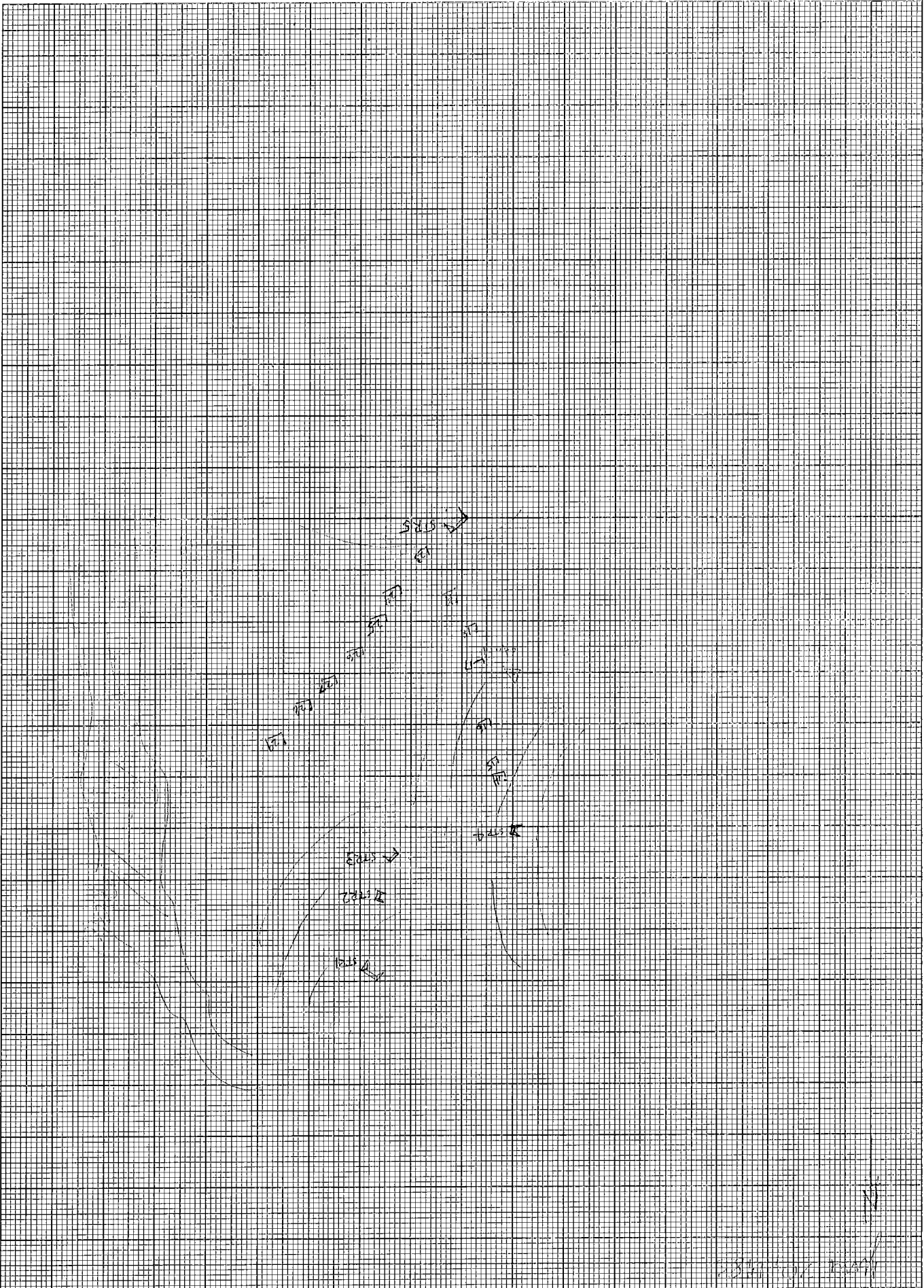
0X3-12-2

Site 10




STATE
STATE-1000
STATE MAP

083-1-17




083-12-1

Site 4/3



D83-12-5

She 44



D83-12-6

Slc 79

1/11/53



100
100

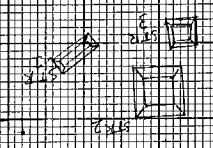
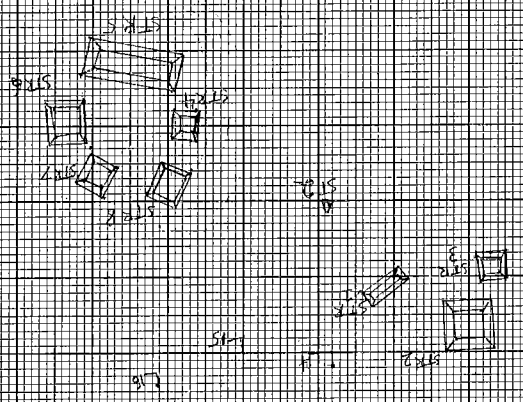
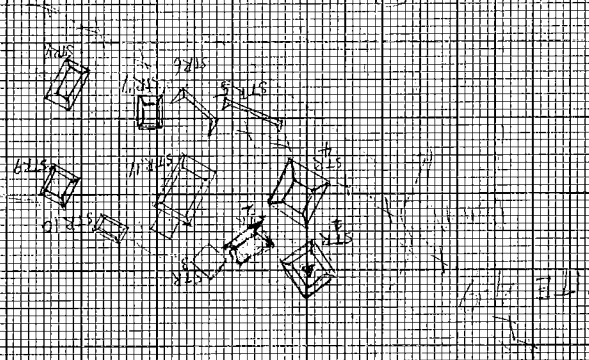
100



100

Site 48


083-12-7



PLAN
SITE 50


D83-12-4

Site 49 & 50




D83-12-1

Site 53




2° 36'
1° 36'
0° 36'
0° 36'
D83-12-10

SITE ST




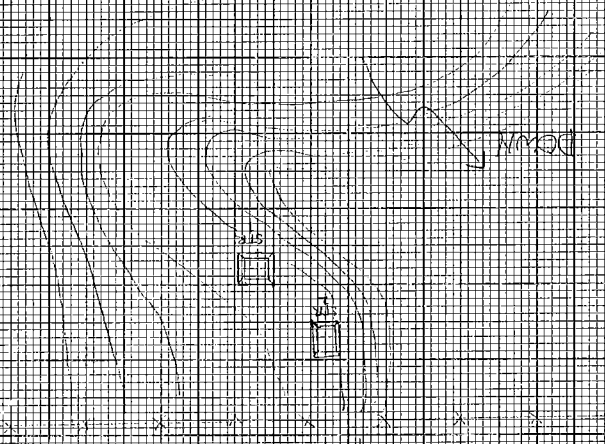
083-12-11

SITE 55



SITE 56


D83-12-14



MEAD PROL

SITE 57

083-12-15



DEPT. QUERANDA


5

5

DEPT. QUERANDA

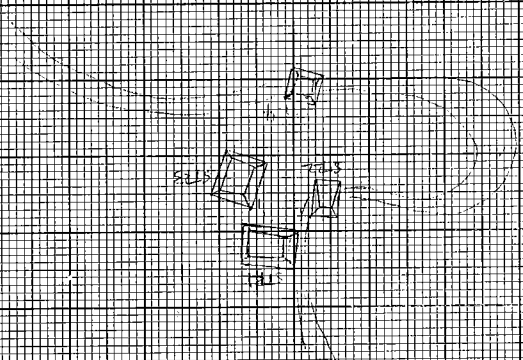
D83-12-16

SITE 58



083-12-17


SITE 59



N
1
10/25/88

D83-12-18


SIT 60



Drawn 05.1978


D83-12-19

SITE 61



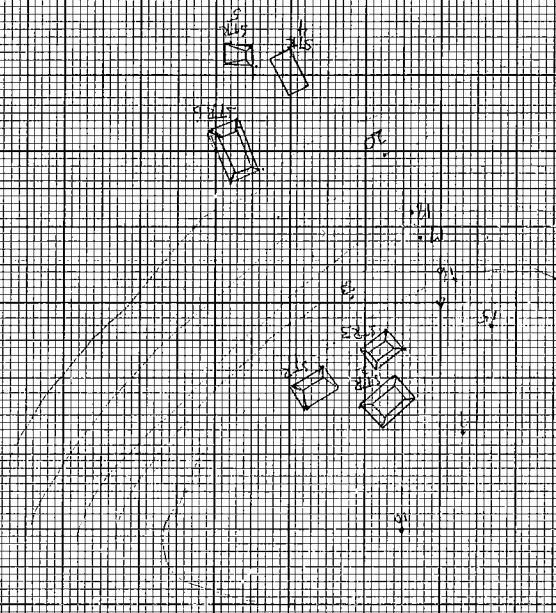
Site 63

083-12-20




D83-12-21

S-1e 64




183-12-22

St. 65
March 14, 1983



D88-12-23


SIL 66?



P83-12-24


SITE 71

FROM 80.1983



D83-12.25

SITE 72



APR 30 1983

SITE 73

D83-12-26




LINE SQUARES

SITE 74


015
11/8/83

083-12-27



SITE 75


08-3-12-27



D83-12-28

SITE 76


June 20, 1973



June 30, 1963

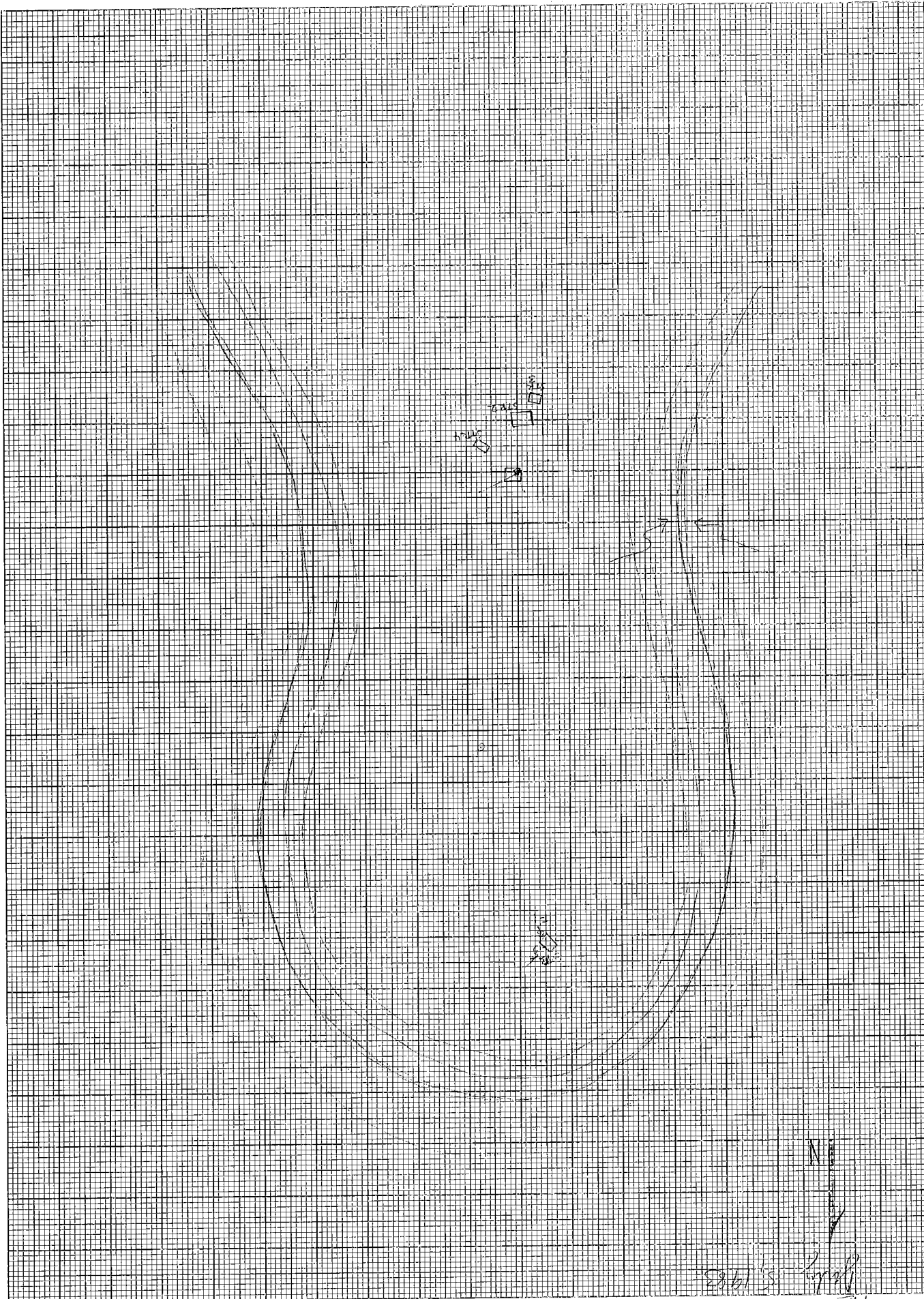
Site 77

D83-12-29




SITE 78

D83-12-30



D83-12-31

Site 79
July 15, 1963



1.76
1.77
1.78
1.79
1.80

1.81
1.82
1.83
1.84
1.85

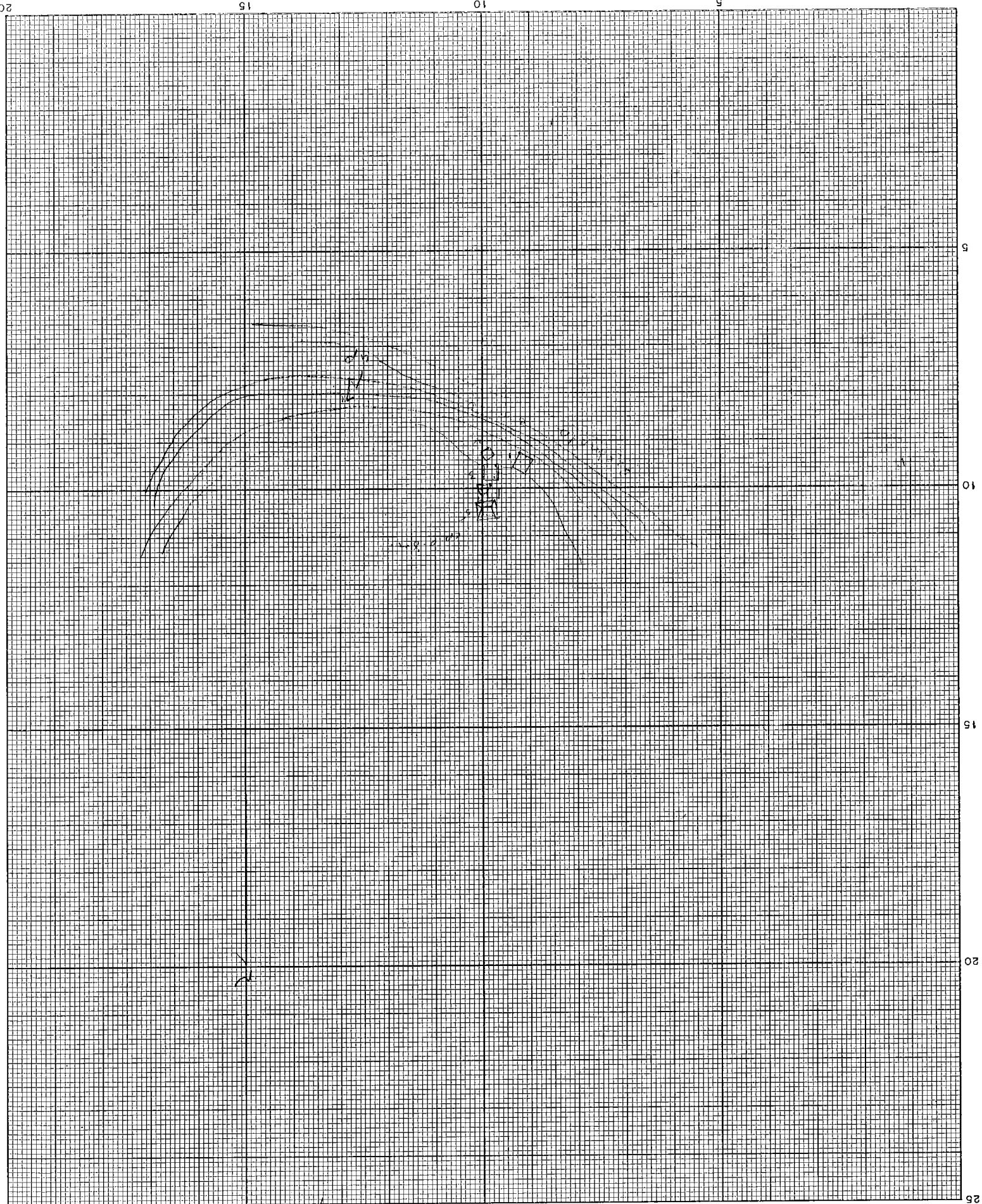
N
↓

July 5, 1982

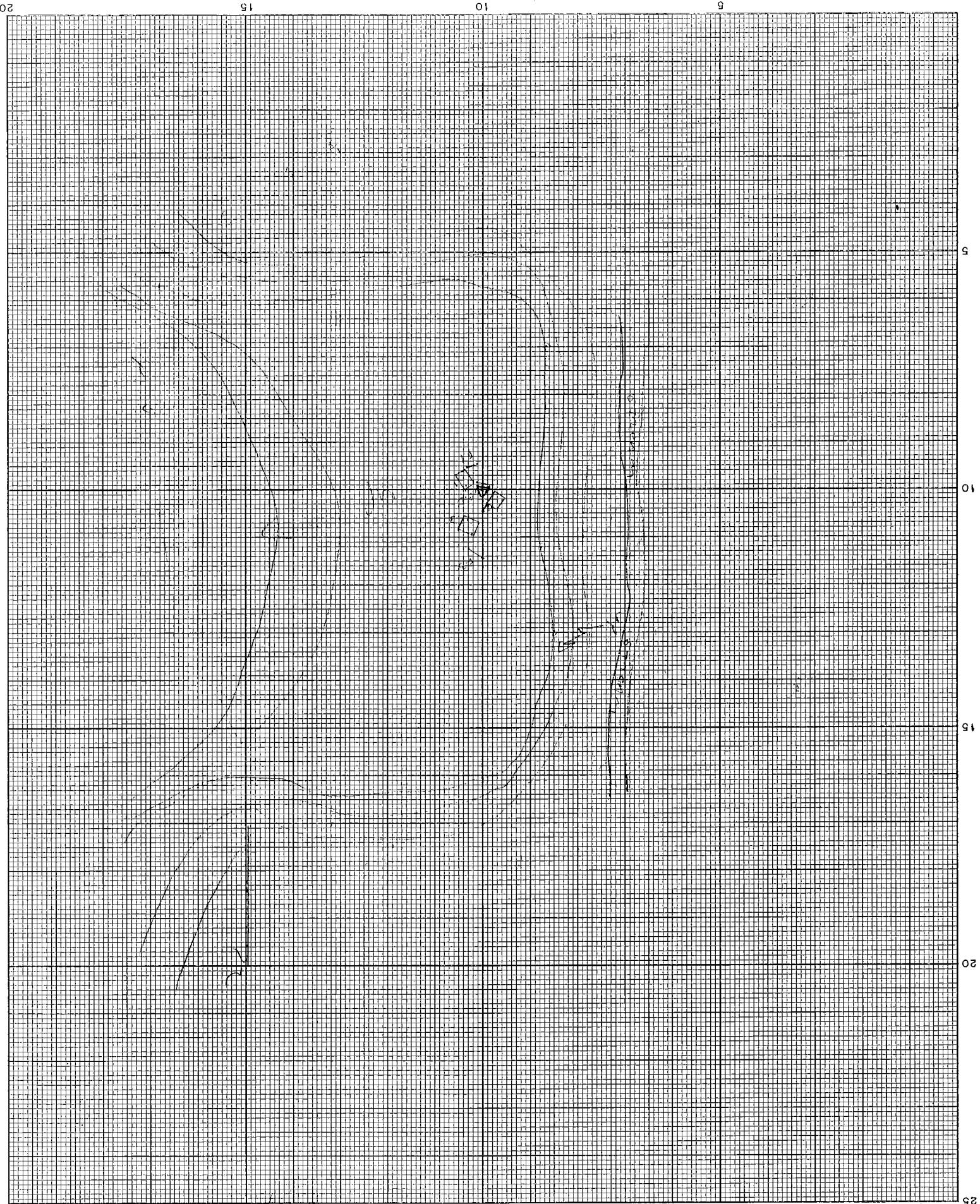
SITE 80

D83-12-82

H. 150000

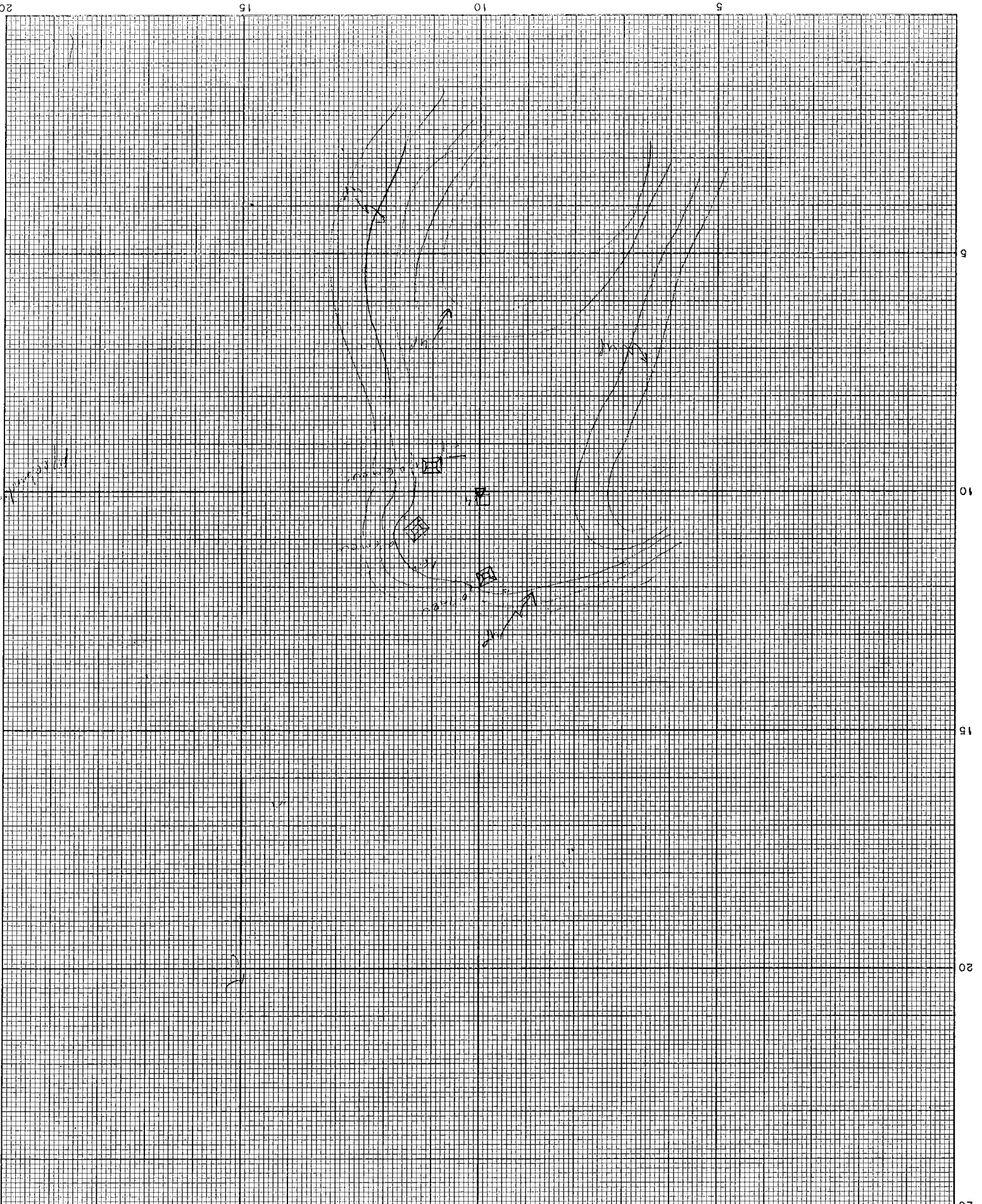


1.000
 0201.1
 510 81
 0107 0-3-1-



Site B 2
 10/2/80

0221



083 1- 17/10/85
 S70 85
 10/10/85