

The GGOS Bureau of Products and Standards: Description and Promotion of Geodetic Products

Detlef Angermann¹, Thomas Gruber¹, Michael Gerstl¹, Robert Heinkelmann², Urs Hugentobler¹,
Laura Sánchez¹, Peter Steigenberger³, Kosuke Heki⁴, Harald Schuh², Martin Sehnal⁵

¹ Technical University of Munich (TUM), Germany

² Helmholtz Centre Potsdam, German Research Centre for Geosciences (GFZ), Germany

³ German Aerospace Centre (DLR), Germany

⁴ Hokkaido University, Sapporo, Japan

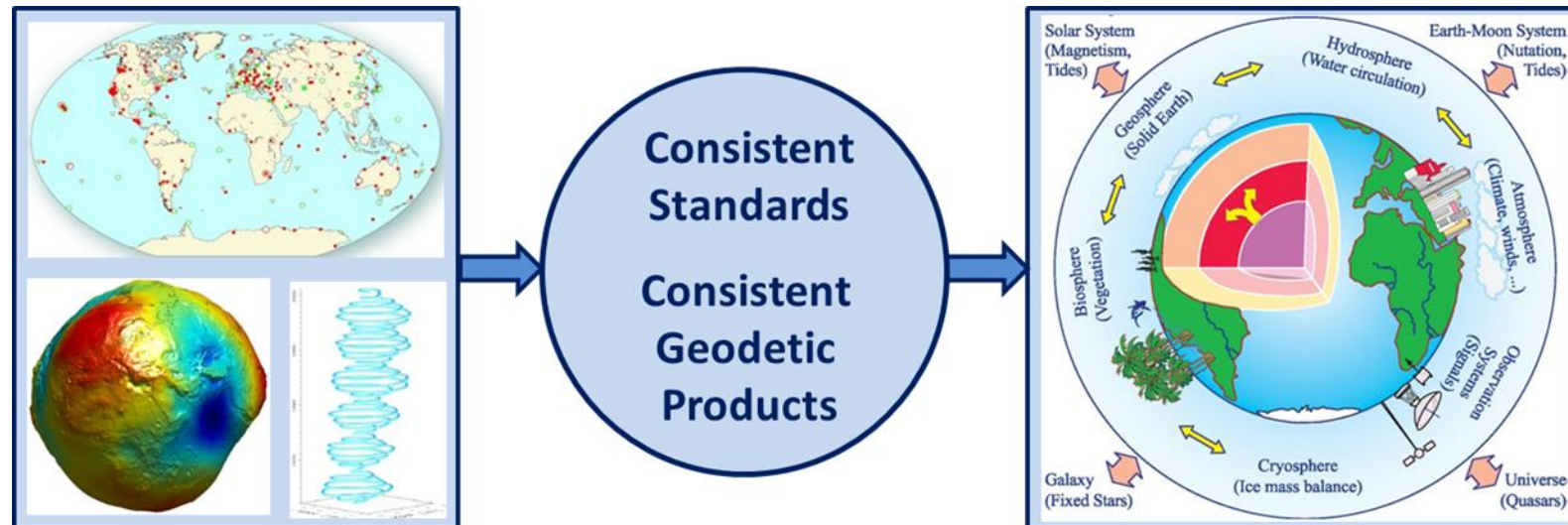
⁵ Bundesamt für Eich- und Vermessungswesen (BEV), Vienna, Austria

GGOS Bureau of Products and Standards (BPS)


The BPS supports GGOS in its key goal to obtain consistent products describing the geometry, rotation and gravity field of the Earth.

Objectives

- contact and coordinating point for homogenization of IAG standards and products
- keep track of the adopted geodetic standards and conventions across all IAG components
- stimulate the development of new geodetic products, needed for Earth sciences and society
- **promote geodetic products** (see GGOS website, www.ggos.org)



Product descriptions at GGOS website



Geodetic Themes



- 23 product descriptions finished
- Further descriptions will follow

Top Products	Visits
Sea Surface Heights	1606
TRF - Terrestrial Reference Frame	1316
CRF - Celestial Reference Frame	1294
EOP - Earth Orientation Parameters	1199
DEM - Digital Elevation Model	852
GRF - Gravity Reference Frame	811
Satellite Orbits and Clocks	796
Height Systems	729

www.ggos.org/products



Federal Office of Metrology and Surveying

Product description „Terrestrial Reference Frame“

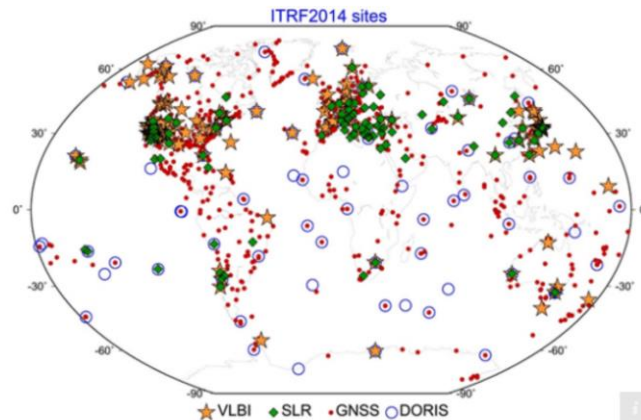


Terrestrial Reference Frame



How can we provide a stable reference for measuring changes of our planet?

The International Association of Geodesy (IAG) recommends the International Terrestrial Reference Frame (ITRF) as the **standard terrestrial reference frame** for **positioning, satellite navigation and Earth science applications**, as well as for the definition and alignment of national and regional reference frames (see IAG Resolution No. 1, 2019). The importance of geodetic reference frames has been recognized by the United Nations, too. In February 2015, the UN General Assembly adopted its first geospatial resolution “A Global Geodetic Reference Frame for Sustainable Development”.



ITRF station distribution [Source: Altamimi et al., 2016]

Read More ...

Data Sources



ITRS CENTRE

The ITRS Centre is responsible for the maintenance of the **International Terrestrial Reference System (ITRS)** and the **International Terrestrial Reference Frame (ITRF)**. It is maintained by the **IGN** in France.



IERS

International Earth Rotation and Reference Systems Service



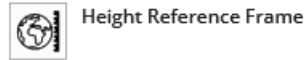
Further Information

Altamimi Z., P. Rebischung, L. Métivier, X. Collilieux. ITRF2014: A new release of the International Terrestrial Reference Frame modeling nonlinear station motions. *Journal of Geophysical Research: Solid Earth* 121.8, pp. 6109-6131, DOI: 10.1002/2016JB013098, 2016.

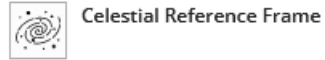
Geodetic products and „appetizer questions“ (some examples)



Reference Frames

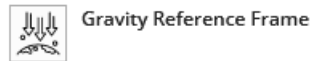


Height Reference Frame

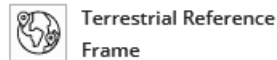


Celestial Reference Frame

How can we link Earth and space?



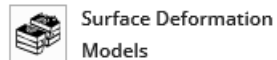
Gravity Reference Frame



Terrestrial Reference Frame

How can we provide a stable reference for measuring changes of our planet?

Geometry

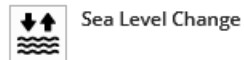


Surface Deformation Models

Why is the Earth's surface in constant change?

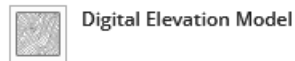


Ocean Topography Models



Sea Level Change

How fast is the sea level rising?

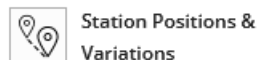


Digital Elevation Model

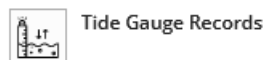


Ice Sheets & Glaciers - Variations


How fast is the ice being lost in Greenland and Antarctica?



Station Positions & Variations



Tide Gauge Records



Sea Surface Heights

How can the height of oceans be observed?

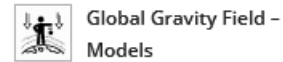
Earth Orientation



Earth Orientation Parameters

Why are the days getting longer and the Earth is wobbling?

Gravity Field

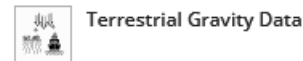


Global Gravity Field - Models



Gravity Field - Temporal Variations

Why is the Earth's gravity field variable?



Terrestrial Gravity Data



Regional / Local Geoid Models

What is a geoid and why is it needed?



Ice Sheets & Glaciers - Variations



Height Systems

Why are height systems so important?

Positioning & Applications



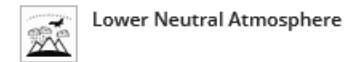
Thermosphere

How does the atmosphere influence low-flying satellites?

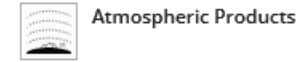


Ionosphere


How can geodesy contribute to weather prediction?



Lower Neutral Atmosphere



Atmospheric Products



Final remarks and acknowledgements

- The renewed GGOS website provides an „**entrance door**“ and central access point to geodetic products.
- The efforts of the **IAG Services** and **other data providers** for generating the geodetic products and making them openly available are gratefully acknowledged.
- The product descriptions have been reviewed by the **GGOS Science Panel** and **other experts in the field**.
- With these product descriptions, the **BPS supports GGOS in making geodesy more visible** to other disciplines and to society (**Outreach**).
- Please visit the GGOS Video on YouTube „**Discover GGOS and Geodesy**“
<https://www.youtube.com/watch?v=Jwqz097N2IY&t=129s>
[Produced by GGOS Coordinating Office, BEV, Vienna, Austria, © 2022]

