

352 07430  
N72  
2007  
C2

N. H. STATE LIBRARY

**ANNUAL REPORTS  
OF THE  
TOWN OF WINCHESTER CONCORD, NH  
&  
WINCHESTER SCHOOL DISTRICT**

MAR 25 2008

**FOR FISCAL YEAR  
JULY 1, 2006 TO JUNE 30, 2007**


PREPARED FOR TOWN AND SCHOOL DISTRICT MEETING 2008

N. H. STATE LIBRARY



Winchester Center School Early 1900's

*Jas m Ten  
Tanner*



# TOWN OF WINCHESTER

(603) 239-4951

[www.winchester-nh.gov](http://www.winchester-nh.gov)

Town Manager's Office Selectmen's Office	Mon.-Fri. 8:00AM-5:00PM	Ext. 110
	Email: <a href="mailto:selectmen@winchester.nh.gov">selectmen@winchester.nh.gov</a> <i>Selectmen meet each Wednesday at 7:00 PM</i>	
Town Clerk	Mon.-Fri. 8:00AM-5:00PM	Ext. 102
Tax Collector	Mon.-Fri. 8:00AM-5:00PM	Ext.104
Assessing	Mon.-Fri. 8:00AM-5:00PM	Ext.111
	Email: <a href="mailto:bgray@winchester.nh.gov">bgray@winchester.nh.gov</a>	
Water/Sewer Dept.	Mon.-Fri. 8:00AM-12:00PM	Ext.105
Building Inspector	By Appointment	Ext.112 /106
Land Use / Code Enforcement	Mon.-Fri. 9:00AM-2:00PM	Ext. 106
Welfare Dept.	Mon.-Wed.-Fri. 10:00am-Noon Tues. & Thurs. 3:00PM-5:00PM	Ext.101
Planning Board	1 <sup>st</sup> & 3 <sup>rd</sup> Monday at 7:00PM	Ext.106
Police Department	MUTUAL AID: 352-1100 EMERGENCIES: 911	239-4814
Fire Department	MUTUAL AID: 352-1100	239-6691
Highway Department	Mon.-Fri. 7:00AM – 3:30PM	239-4811
Zoning Board of Adjustment	1 <sup>st</sup> Thursday/Month at 7:00PM	Ext.106
Conservation Commission	3 <sup>rd</sup> Thursday/Month at 7:00PM	Ext.110
Transfer Station	Tues. 8:00AM - 4:00PM Thurs. 8:00AM - 7:00PM Sat. 8:00AM - 5:00PM	239-8136
Conant Library	Mon.-Wed.-Fri. 10:00AM – 8:00PM	239-4331
Thayer Library	Tues. & Thurs. 1:00PM - 8:00PM	239-4179



352.07425  
W72  
2007  
C.D.


# TABLE OF CONTENTS

DEDICATION	2
2007 WARRANT ARTICLES	3
LETTER FROM SENATOR MOLLY KELLY	15
TOWN OFFICERS	16
BOARD OF SELECTMEN'S REPORT	25
TOWN MANAGER'S REPORT	26
DRA 2007 TAX RATE CALCULATION	28
SUMMARY OF INVENTORY VALUATION	29
GENERAL INFORMATION	30
BUDGET FOR THE TOWN OF WINCHESTER (MS-7)	32
DEFAULT BUDGET FOR THE TOWN OF WINCHESTER	42
TREASURER'S REPORT	46
TAX COLLECTOR'S REPORT (MS-61)	51
SUMMARY OF NOTES AND BONDS OUTSTANDING	54
REVENUES & EXPENDITURES (MS-5)	55
INDEPENDENT AUDITOR'S STATEMENT	73
DETAILED STATEMENT OF RECEIPTS	74
DETAILED STATEMENT OF PAYMENTS	78
CAPITAL RESERVE FUNDS – WATER DEPARTMENT	90
CAPITAL RESERVE FUNDS – SEWER DEPARTMENT	91
TRUSTEES OF TRUST FUND REPORT (MS-9)	92
TRUST FUND INVESTMENTS (MS-10)	106

## ANNUAL REPORTS

WINCHESTER FIRE DEPARTMENT	109
WINCHESTER HIGHWAY DEPARTMENT	110
WINCHESTER WATER DEPARTMENT	112
WINCHESTER POLICE DEPARTMENT	113
WINCHESTER CONSERVATION COMMISSION	116
TOWN CLERK'S REPORT	118
WINCHESTER SOLID WASTE MANAGEMENT	126
WINCHESTER AMBULANCE	128
WINCHESTER PLANNING BOARD	129
BUILDING INSPECTION, CODE ENFORCEMENT, HEALTH OFFICER	130
WINCHESTER ZBA	131
WINCHESTER EMERGENCY MANAGEMENT	132
HOME HEALTHCARE HOSPICE & COMMUNITY SERVICES	133
CONANT PUBLIC LIBRARY	134
E.L.M.M. COMMUNITY CENTER	136
THE WINCHESTER LEARNING CENTER	138
CHESHIRE COUNTY TAX ALLOCATION REPORT	139
SCHEDULE OF TOWN-OWNED PROPERTIES	140
PROPERTY ASSESSMENT REPORT	142

## THE WINCHESTER SCHOOL DISTRICT ANNUAL REPORT



## The 2008 Annual Report is dedicated to Stephen Prentice Johnson

“Dedication” and “service to community” are more than catch words or phrases to Stephen Prentice Johnson. Born November 25, 1918, Stephen was one of four children. He graduated from Thayer High School in 1936 as class valedictorian and went on to American International College, graduating with a degree in Chemistry in 1940. He was employed by A.C. Lawrence Leather Company for 43 years, working first in the lab, then as supervisor of the “soak” division and for the final fourteen years as the Employment Manager retiring in 1983.

Stephen has demonstrated a continuous commitment to serving our community and has been very generous with his time and energy.

While working for the Tannery, he volunteered as the United Way representative and served on the Board for 4 years. His community involvement included the Board of Incorporators for the E.L.M.M. Community Center for 50 years with the last 9 as Treasurer. He served the Town as Trustee of Trust Funds and as Tax Collector for 15 years. He was a member of the School Board for 10 years, during the period in which the Junior High addition was erected. He has been a Mason for 66 years and an incorporator of the Cheshire Hospital for 40 years. He served as director of the YMCA for 25 years and for his church, served on a committee or board continuously for 50 years. He also worked a bit, contributing his time and talent, on five houses for Habitat for Humanity.

After retirement, and Stephen will tell you to retire TO something, he continued volunteering at the Samaritans for 10 years. And working for the Red Cross, he made 996 trips totaling 107,000 miles taking patients to medical appointments. Also during his earlier working years, he donated a total of 15 gallons of his blood to the Red Cross. Finally, and we trust for fun, he played a part in the “Old Homestead” for 14 years.

Stephen managed to make his sizeable contribution of time and still managed to enjoy the life-changing experience of marriage and family. Marriage to Mary in 1950 and family that now includes their 3 daughters, 5 grandchildren and 3 great-grandchildren, all of whom keep him happy, concerned, worried, proud and loved. His love of the garden, planting and tending trees, keeping the house in repair and lately, splitting wood with hammer and wedges, have made his life quite an adventure. And full? If you calculate all the time he volunteered or served, it totals 260 YEARS. And then consider this, Stephen will celebrate his 90<sup>th</sup> birthday in 2008, and clearly lives life to the fullest and cares for all those around him.



TOWN MEETING WARRANT  
SB2  
TOWN OF WINCHESTER  
STATE OF NEW HAMPSHIRE

To the inhabitants of the Town of Winchester, in the County of Cheshire in said state, qualified to vote in Town affairs:

You are hereby notified to meet in the Town Hall in said Winchester on Saturday the 2<sup>nd</sup> of February next 2008 at nine o'clock in the forenoon to discuss, debate and amend warrant articles # 1 through # 50 and to receive the reports of the selectmen, town treasurer and other town officers including the agents and committees and act thereon. Final vote will be by the official ballot on Tuesday, March 11, 2008.

You are hereby notified to meet in the Town Hall in said Winchester on Tuesday, the 11<sup>th</sup> of March next 2008 at eight o'clock in the forenoon to act upon the following subjects. The Polls not to close an hour earlier than seven of the clock in the afternoon.

ARTICLE 1. To choose all necessary Town Officers for the ensuing year.

ARTICLE 2. To see if the Town will vote to raise and appropriate the sum of two million one hundred thousand dollars (\$2,100,000) for the purpose of preparing plans and specifications, and for the reconstruction of the Wastewater Treatment Plant, that will qualify the town for federal and state funds, such sum to be raised by the issuance of serial bonds and notes, under and in compliance with the provisions of the Municipal Finance Act (NH RSA 33:1 *et seq* as amended) and to authorize the Board of Selectmen to issue and negotiate such bonds or notes, to determine the rate of interest thereon, and to take such actions as may be necessary to effect the issuance, negotiation, sale and delivery of such bonds or notes as shall be in the best interest of the Town of Winchester; and further to authorize the Board of Selectmen to apply for, accept and expend grants, donations, and gifts, and to participate in the State Revolving Fund, established pursuant to RSA 486:14.

*To be enacted this article requires a 3/5 vote.*

Recommended by the Board of Selectmen  
Recommended by the Budget Committee

ARTICLE 3. To see if the Town will vote to raise and appropriate as an operating budget, not including appropriations by special warrant article and other appropriations voted separately, the amounts set forth on the budget posted with the warrant or as amended by vote of the first session, for the purposes set forth therein, totaling \$3,665,537? Should this article be defeated, the default budget shall be \$3,569,865, which is the same as last year, with

certain adjustments required by previous action of the Town or by law; or the governing body may hold one special meeting, in accordance with RSA 40:13, X and XVI, to take up the issue of revising the operating budget only.

Recommended by the Budget Committee  
Recommended by the Board of Selectmen

ARTICLE 4. To see if the town will vote to raise and appropriate the sum of \$80,000 to continue reconstruction and repaving of Old Westport Road?

Recommended by the Board of Selectmen  
Recommended by the Budget Committee

**Change to read: To see if the town will vote to raise and appropriate the sum of \$1 to continue reconstruction and repaving of Old Westport Road?**

ARTICLE 5. To see if the Town will vote to raise and appropriate \$30,000 for the Town's share of State road grant reconstruction costs for bridges and place it in the non-lapsing Capital Reserve Fund established at the March 2006 Town Meeting under Article 19 for that purpose?

*Explanation: The State has approved the reconstruction of bridge #133/163 over Wheelock Brook on Old Westport Road for 2010-2011. State Bridge Aid will pay for 80% of the cost. The Town has to raise and appropriate before construction 20%. Further, reconstruction of bridge #070/106 over Broad Brook on Broad Brook Road is scheduled in 2012-2013 continuing the need for the fund.*

Recommended by the Board of Selectmen  
Recommended by the Budget Committee

ARTICLE 6. To see if the Town will vote to raise and appropriate the sum of \$28,677 to be placed in the Capital Reserve Fund established under Article 16 at the 2006 Town meeting for the purpose of performing the assessing update or revaluation of the real estate in the Town of Winchester scheduled for 2009 – 2010?

*Explanation: Putting funds aside at 25% per year to pay for the 2009-2010 revaluation*

Recommended by the Board of Selectmen  
Recommended by the Budget Committee

ARTICLE 7. To see if the Town will vote to raise and appropriate the sum of \$25,000 to purchase 5 new Scott Air Packs for the Fire Department.

Recommended by the Board of Selectmen  
Recommended by the Budget Committee



ARTICLE 8. To see if the Town will vote to raise and appropriate \$24,800 as the third of five lease-to-purchase payments for the 2007 International dump truck, plow and sander package?

Recommended by the Board of Selectmen  
Recommended by the Budget Committee

ARTICLE 9. To see if the Town will vote to raise and appropriate an amount not to exceed \$18,000 to be deposited in the Evergreen Expendable General Care Trust Fund established by an affirmative vote by the 1998 Town meeting as article 11; the source of funds to be withdrawn from the surplus generated by the perpetual care funds already established for the care and maintenance of lots within the Evergreen Cemetery, and not from taxation.

Recommended by the Board of Selectmen  
Recommended by the Budget Committee

ARTICLE 10. To see if the Town will vote to establish a Capital Reserve Fund under the provisions of RSA 35:1 for the purpose of paying for Legal Services over and above the budgeted line for legal services if needed; to raise and appropriate the sum of fifteen thousand dollars (\$15,000) to be placed in this fund and name the Board of Selectmen to be agents to expend said funds.

Recommended by the Board of Selectmen  
Recommended by the Budget Committee

ARTICLE 11. To see if the Town will vote to raise and appropriate the sum of thirteen thousand dollars (\$13,000) to be placed in the Police Cruiser Capital Reserve Fund established in 2006 at the Town Meeting under Article 14, and name the Board of Selectmen as agents to expend the funds.

Recommended by the Board of Selectmen  
Recommended by the Budget Committee

**Change to read: To see if the Town will vote to raise and appropriate the sum of \$1 to be placed in the Police Cruiser Capital Reserve Fund established in 2006 at the Town Meeting under Article 14, and name the Board of Selectmen as agents to expend the funds.**

ARTICLE 12. To see if the Town will vote to raise and appropriate the sum of \$6000 to support the annual Pickle Festival?

Recommended by the Board of Selectmen  
Recommended by the Budget Committee

ARTICLE 13. To see if the municipality will vote to raise and appropriate the sum of \$5000 to be placed in the Fire Department Capital Reserve fund, for purpose of

purchasing new fire apparatus, as established under Article 21 at the 2005 Annual Meeting.

Recommended by the Board of Selectmen  
Recommended by the Budget Committee

ARTICLE 14. To see if the Town will raise and appropriate the sum of fifty thousand dollars (\$50,000) for the purpose of subsidizing youth recreation in the Town of Winchester to be paid to the E.L.M. Memorial Community Center on a contractual basis?

Inserted by petition  
Recommended by the Board of Selectmen  
Recommended by the Budget Committee

ARTICLE 15. Are you in favor of raising and appropriating the sum of six thousand dollars (\$6000.00) for the support of the Winchester Learning Center, provided that the Winchester Learning Center raises an equal or greater amount from other sources?

Inserted by petition  
Recommended by the Board of Selectmen  
Recommended by the Budget Committee

ARTICLE 16. To see if the Town will vote to authorize the Board of Selectmen to establish and implement a mandatory "pay by bag" program and further to adopt the provisions of RSA 31:95-c for the purpose of accounting for the sale of solid waste bags and tags or other receipts as budgeted annually, to be used to pay the cost of collection and disposal of residential solid waste and such other direct and indirect costs as budgeted annually. Such revenues and expenditures shall be accounted for in a special revenue fund to be known as the Pay by Bag fund, separate from the general fund. Any surplus in said fund shall not be deemed part of the general fund accumulated surplus and shall be expended only after a vote by legislative body to appropriate a specific amount from said fund for a specific purpose related to the purpose of the fund or source of revenue.

Recommended by the Board of Selectmen

ARTICLE 17. To see if the Town will vote to in accordance with provisions of RSA 31:95-h,I,(b) to receive and restrict 80% of the revenues, not to exceed a cap of \$250,000, from payments for the ambulance service to expenditures for the same purpose of paying billing from outside services to include purchasing of equipment like ambulance, defibrillators or other related medical items necessary for the performance of the ambulance department from the surplus after outside services are paid, as approved by the Board of Selectmen? The



money in the fund shall be allowed to accumulate from year to year and shall not be considered part of the Town's general surplus.

*Explanation: This will reduce ambulance budget funded through taxation and use their revenues to pay for expenses and use any surplus to save up for major purchases, like a new ambulance.*

Recommended by the Board of Selectmen

ARTICLE 18. To see if the Town will vote to adopt the noise ordinance pursuant to RSA 31:39 I (n) that better defines the noise levels, times of day and equipment which is deemed to be unlawful?

(Copies available at the Town Clerk's office)

Recommended by the Board of Selectmen

ARTICLE 19. To see if the Town will vote to authorize the Board of Selectmen to convey to William Maxwell a permanent Right-Of-Way over the property of the Town of Winchester known as Map 6 Lot 11 for driveway and utilities access to Map 22 Lot 7, upon such terms and conditions as may be in the best interest of the Town of Winchester? This conveyance has the prior approval of the Winchester Conservation Commission.

Recommended by the Board of Selectmen

ARTICLE 20. To see if the Town will vote pursuant to RSA 80:52-c to authorize the Town Clerk/Tax Collector to accept payment of local taxes, utility charges (water and sewer), and other fees such as vehicle registrations, by use of a major credit card. And, in order to compensate the Town for the service fees associated with accepting credit card payments, to assess each transaction a service fee of 3% or \$2.50, whichever is more.

Recommended by the Board of Selectmen

**Changed to read: To see if the Town will vote pursuant to RSA 80:52-c to authorize the Town Clerk/Tax Collector to accept payment of local taxes, utility charges (water and sewer), and other fees such as vehicle registrations, by use of a major credit card. And, in order to compensate the Town for the service fees associated with accepting credit card payments, to assess a service fee to offset the cost to the town.**

ARTICLE 21. To see if the Town will vote to adopt the provisions of RSA 79-E and to accept for consideration requests for community revitalization tax relief incentives in accordance with this statute?

Recommended by the Board of Selectmen

ARTICLE 22. To see if the Town will adopt the provisions of RSA 466:30 which make it unlawful for any dog to run at large, except when accompanied by the owner

or custodian, and when used for hunting, herding, supervised competition and exhibition or training for such?

Recommended by the Board of Selectmen

ARTICLE 23. To see if the Town will vote to authorize the Board of Selectmen and the Winchester Conservation Commission to purchase Rice's Texaco Station, Map 28 Lot 20, using money from the Conservation fund. This purchase does not impact taxation.

Recommended by the Board of Selectmen

ARTICLE 24. To see if the Town will vote to require that all votes by the Town's Budget Committee and Board of Selectmen relative to budget items or warrant articles be recorded votes and the numerical tally of any such vote to be printed in the Town Warrant next to the affected warrant article, as follows: "Budget Committee recommends this article by a vote of 9 – 2".

Recommended by the Board of Selectmen

ARTICLE 25. To see if the Town will vote to adopt the provisions of RSA 72:62, relative to solar energy systems, as defined in RSA 72:61; RSA 72:66 relative to wind-powered energy systems as defined in RSA 72:65; and RSA 72:70 relative to wood-heating energy systems, as defined in RSA 72:69, such that these energy systems will be exempt from the assessed value, for property tax purposes, for persons owning real property which is equipped with such systems.

Recommended by the Board of Selectmen

ARTICLE 26. Do you favor the continuation of the town manager plan as now in force in this Town?

Inserted by petition

ARTICLE 27. In accordance with RSA 231:62 are you in favor of electing a Highway Agent for a three-year term?

Inserted by petition

**Changed to read: To see if the town will vote to continue to operate under an appointed road agent?**



ARTICLE 28. To see if the Town of Winchester will vote to accept the road known as Ashton Rue in the subdivision known as Woodward Heights Subdivision.

Inserted by petition

ARTICLE 29. For wartime veterans tax credit: Shall we adopt the provisions of RSA 72:28, II for an optional veterans tax credit of \$300.00 on residential property and replace the standard tax credit in its entirety?

Inserted by petition

ARTICLE 30. For the surviving spouses of those persons killed on active duty: Shall we adopt the provisions of RSA 72:29-a, II, for an optional tax credit of \$1000 on the real and personal property of the surviving spouse of any person who was killed or died while on active duty in the Armed Forces of the United States or any of the Armed forces of any of the governments associated with the United States in the wars, conflicts or armed conflicts, or combat zones set forth in RSA 72:28?

Inserted by petition

ARTICLE 31. For the permanently and totally disabled veterans: Shall we adopt the provisions of RSA 72:35,1-a for an optional veterans tax credit of \$1000 for service-connected total disability on residential property and replace the standard tax credit in its entirety?

Inserted by petition

ARTICLE 32. “We the undersigned registered voters, are in favor of the Town of Winchester, New Hampshire adopting a PROPERTY TAX CAP similar to the City of Laconia’s PROPERTY TAX CAP.  
Under such a PROPERTY TAX CAP the Town of Winchester, in establishing a combined town budget, shall be allowed to assume an estimated property tax rate only in the amount not to exceed the tax rate established during the prior fiscal year increased by a factor equal to the change in the National Consumer Price Index.  
*(This article is void, illegal and unenforceable.)*

Inserted by petition

ARTICLE 33. Shall the Town permit the public library to retain all money it receives from its income-generating equipment to be used for general repairs and upgrading and for the purchase of books, supplies and income-generating equipment?

Inserted by petition

ARTICLE 34. Shall the Town require the public solicitation of competitive, sealed bids on all purchases of good and services of \$10,000 or more, such sealed bids to be opened and publicly disclosed at a public Selectmen's meeting, with exceptions only for emergency purchases approved with the signatures of a 2/3 majority of the Board of Selectmen?

Inserted by petition

**Changed to read: Shall the town follow the existing town purchasing policy of \$10,000 or more?**

ARTICLE 35. Shall the Town, in accordance with RSA 79-A:25, deposit in the conservation fund 10% of the revenues, up to but not exceeding a total amount of \$10,000 per year, collected in Land Use Change taxes, and deposit the balance of all such revenues in the general fund for the purpose of reducing taxation?

Inserted by petition

**Changed to read: Shall the Town, in accordance with RSA 79-A:25, deposit in the conservation fund 77% of the revenues collected in Land Use Change taxes, and deposit the balance of all such revenues in the general fund for the purpose of reducing taxation?**

ARTICLE 36. Are you in favor of not allowing the Board of Selectmen or any member of the Conservation Commission, to enter into any lease agreement of town owned conservation land in the Town of Winchester, NH?  
*(This article is void, illegal and unenforceable.)*

Inserted by petition

ARTICLE 37. To see if the Town will vote to approve the following resolution to be forwarded to our State Representatives, our State Senator, and our Governor:

Resolved: We, the citizens of Winchester, NH believe in a NH that if fair and just. The property tax has become unjust and unfair. State leaders who take a pledge for no new taxes perpetuate higher and higher property taxes. We call for our State Representatives, or State Senator and our Governor to reject the "Pledge" not to propose or support any state income or sales tax, and to have an open discussion covering all options and adopt a revenue system that lowers property taxes.

Inserted by petition



ARTICLE 38. Are you in favor of Amendment to Article VI, as proposed for the town zoning ordinance as follows: Rural Residential District, increase lot size minimum from one acre to two acre.

Recommended by the Planning Board

ARTICLE 39. Are you in favor of Amend Article XVIII, as proposed for the town zoning ordinance follows: Penalty. Violations of any of these provisions (zoning ordinance) may be fined up to \$250 per day. (In accordance with State Statutes).

Recommended by the Planning Board

ARTICLE 40. Are you in favor of Amendment as proposed for the town zoning ordinance: To Amend the Town of Winchester Zoning Map to expand the Forest Lake Overlay District to include the area to Rt.10 as the NW boundary of the overlay. Refer to map.

Recommended by the Planning Board

ARTICLE 41. Are you in favor of Amendment as proposed for the town zoning ordinance: To Amend Article III, L1 to change the phrase of “one unregistered” motor vehicle to one unregistered/uninspected” motor vehicle.

Recommended by the Planning Board

ARTICLE 42. Are you in favor of Amendment as proposed for the town zoning ordinance: To Amend Article XXII, Table of permitted uses”. C4, Recreational uses. Add as 4a; commercial racetracks will be permitted only in the Highway Commercial District (HC) by special exception. Commercial racetracks will not be permitted in any other district.

Recommended by the Planning Board

ARTICLE 43. Are you in favor of Amendment as proposed for the town zoning ordinance: To Amend Planned Residential development regulations. Change section C1; to allow planned residential developments in the Agricultural and Rural Residential districts only.

Recommended by the Planning Board

ARTICLE 44. Are you in favor of Amendment as proposed for the town zoning ordinance: To Amend Article III. Section A, Paragraph 2; Change the sentence “When (building) permits are not used within one year from date of issuance, application for renewal of permit must be made...” will be changed to read “When permits are not used within one year of issuance, application for a

new permit must be made...” Add as a third paragraph; all building permits are issued for a period of one year. Building permits may, at the discretion of the building inspector, be renewed for one year. All new construction shall be completed within 18 months of issuance of the permit unless the Select board has granted an extension.

Recommended by the Planning Board

ARTICLE 45. Are you in favor of Amendment as proposed for the town zoning ordinance: To Amend the Town of Winchester zoning map by expanding the Rural Residential District by continuing the district on Forest Lake Road to, and including, Rabbit Hollow Road to end at Stone Mtn. Rd.

Recommended by the Planning Board

ARTICLE 46. Are you in Favor of Amendment as proposed for the town zoning ordinance: To Amend Article IX, Highway Commercial District, to decrease the minimum lot size from 10 acres to 5 acres and expand the depth of the district from 300ft. to 500ft.

Recommended by the Planning Board

ARTICLE 47. Are you in Favor of Amendments as proposed for town zoning ordinance: To Amend Article VIII-A, D, Commercial Industrial Special Use Designation, to decrease the minimum lot size from 10 acres to 5 acres.

Recommended by the Planning Board

ARTICLE 48. Are you in favor of Amendment as proposed town zoning ordinance: To see of the town will vote to rescind the zoning ordinance regulating unnecessary noise, which was adopted on March 13, 2001.

Recommended by the Planning Board

ARTICLE 49. Are you in favor of Amendment by Citizens petition: for town zoning ordinance: Shall the residents of the Town of Winchester vote to rescind the current Aquifer designation and replace it with a new one using data from a current 1994 geological survey map? And all undetermined aquifer areas shall remain undetermined until the Town of Winchester or its residents conduct geological data gathering.

The Planning Board does not recommend

ARTICLE 50. Are you in favor of Amendment by Citizens petition: Proposed for town zoning ordinance: Shall the residents of the Town of Winchester vote to change the requirements of the Aquifer Protection District 3h, stating “land





uses that will render between "15%&25%" of the parcel covered with pavement, roofing or other impervious material to read "20%&35%" parcel covered..."? Also to change article VIII-A, D minimum lot size from 10acres to two acres?

The Planning Board does not recommend.


We the Undersigned Selectmen of the Town of Winchester hereby certify on the 6th Day of February, 2008 an Attested Copy of the Original Warrant was posted at the place of meeting within specified, at the Post Office in Winchester and the Post office in Ashuelot, New Hampshire being public Places in said Town.


True Copy of Warrant-Attest:

  
Theodore G. Whippie - Chairman

  
Kenneth Berthiaume

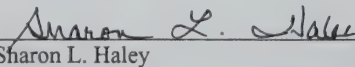
  
Roberta Fraser

  
Gustave Ruth

  
Sherman Tedford

Then personally appeared, Theodore Whippie and Kenneth Berthiaume, Roberta Fraser, Gustave Ruth, and Sherman Tedford, Selectmen of the Town of Winchester, and made oath that the foregoing affidavit by them signed is true.

Before Me:

  
Sharon L. Haley  
Notary Public  
Commission Expires  
May 21, 2008

# NOTES



## 2008 REPORT OF SENATOR MOLLY M. KELLY

As your State Senator, I am again honored and privileged to have the opportunity to serve you. This report will bring you up to date on important issues in the New Hampshire Senate affecting you, as residents of Winchester.

While I serve on the Capital Budget, Education, Executive Departments and Administration, and Transportation and Interstate Cooperation committees in the Senate, there are some specific issues on which the Senate will focus during the current legislative session: costing an adequate education, strengthening the New Hampshire Retirement System, providing broadband service, improving access to healthcare and housing, and addressing highway funding and our statewide transportation infrastructure, as well as improving job opportunities.

Last session, the Senate concentrated on several key issues important to the citizens of New Hampshire: helping working families by increasing the minimum wage; protecting our citizens' health by implementing a smoking ban in restaurants and bars, increasing access to health care by supporting expanded eligibility to health insurance, protecting New Hampshire's special places and open spaces by increasing funding of the Land and Heritage Investment Program, adopting consumer protections for individuals facing foreclosure and reducing the dropout rate in our high schools by raising the age of compulsory attendance. We also passed a fiscally responsible state budget for the FY 2008-2009 biennium that meets the needs of our most vulnerable citizens without a sales or income tax.

In FY 2007, the Town of Winchester received a total of \$4,192,510 in Education Grants; \$116,859 in Highway Block Grants; \$166,966 from the Meals & Rooms Tax distribution and \$80,402 in Revenue Sharing.

I would be happy to hear from you on any of the topics above, or other issues of concern. If you wish to contact me about these or any other matters I might assist you with, please call me at (603) 271-7803 or email me at [molly.kelly@leg.state.nh.us](mailto:molly.kelly@leg.state.nh.us).

Respectfully submitted,

Molly Kelly

District 10

## Town Manager's Report

The Town's Annual Report is a good source of comprehensive information on town programs, department activities and events for long-term residents and newcomers alike. It also serves as an historical document showing past issues faced and decisions made. The Town Manager's report seeks to highlight some of the work of the past year, and acknowledge the issues and challenges that were faced:

Verry Brook Bridge - The problems caused by the floods of October 2005 were still being dealt with this year. Specifically, the flood resulted in the need to reconstruct Verry Brook Bridge over Wheelock Brook. The project was finally completed last spring at a total cost of \$305,000. The new bridge will serve the town for many decades and after funding from FEMA and the State, the Town share was only \$5000.

Old Westport Road - The three-year project that will end in Summer 2008 continued with Old Westport Road receiving just over 2 miles of reconstruction and paving. The final section of work includes a 1-mile stretch ending at Coombs Bridge. The Old Westport Road Bridge over Wheelock Brook is scheduled for replacement in 2010 with State Bridge Aid funds. The work performed on Old Westport Road was done very well and we are very pleased with the result. We would like to continue improving our Town roads and have other projects in mind for future.

Wastewater Treatment Plant - During the winter months, the Board of Selectmen and I began planning the future of the wastewater treatment plant. Tata and Howard Incorporated, consulting engineers, were hired to undertake a major upgrade study that would integrate our current system with new, modern equipment, enlarging our capacity potential. The new, more efficient technology will be needed to keep our plant within EPA permit guidelines for the next 25 years. The engineers proposed a \$2.9 million, two-phase upgrade that will be voted on this March. The Board of Selectmen and I support the renovations for two key reasons; first, it is seriously needed as the present equipment is either at or slightly beyond the end of its useful life. Second, doing the upgrade now will cost less than it would later and the whole town will benefit as the plant serves the downtown area, the school and town buildings.

Water distribution system - Our water distribution system received many improvements at all three wells, installing new flow meters and electric controls to regulate the pumps. The wells and reservoir now are able to "talk" to each other through telemetry to keep the reservoir at peak capacity and better conserve water.

Fire Department Equipment - The 2007 Town Meeting appropriated \$225,000 that was used to purchase outright, a new pumper-tanker truck for our fire department. The new truck is scheduled for delivery to Winchester this March and will allow us to retire two much older trucks.

Energy Audit - PSNH performed an energy audit on our Town Buildings. This resulted in not only replacing the older lighting with new energy efficient lamps, but also completing major wiring upgrades in our Town Hall, saving tax dollars on the electric bill. More Town Hall work is planned this year including refinishing our beautiful red birch floors, repainting the interior of the building and cleaning the woodwork. .

Town Beach - Major reconstruction was completed on the Town Beach concrete patio and steps. Some of the fencing was replaced and metal rails were painted. Future plans include resurfacing the concrete walls, adding more new fencing and constructing an American's with Disabilities Act-compliant ramp to the beach. Additionally, in another year, there are plans to renovate the old snack bar building to include a bathhouse with showers.



Transfer Station - The Board's review of the Pay by Bag system resulted in their decision to support the implementation of this program at our Solid Waste Transfer Station on Forest Lake Road. Selling bags to Town residents to dispose of their residential trash also encourages recycling. Since recycling is provided free to the Town, any additional recycling efforts will continue to reduce the tonnage of solid waste the Town has to pay to transport. If the Town votes to approve the "Pay by Bag" system, we expect to reduce the Transfer Stations budget by as much as half, resulting in a significant savings in tax dollars. I urge everyone to vote for the "bag" system this year.

Other important changes occurred as well:

After the 2007 elections, Marjorie Austin retired as Town Clerk/Tax Collector after 25 years of faithful, trusted service to our Town's residents. Thank you Marjorie, for the fine example you set, and example that is being carried on through our new Town Clerk/Tax Collector, Jim Tetreault. Our sincere thanks also to Joyce Parrish, who retired as Deputy Town Clerk/Tax Collector in 2007 as well, with 25 years of exemplary service to our community. Along with the many services provided by the Town Clerk/Tax Collector's office, it is important to note that through vehicle registrations, the Town Clerk's office brings in over \$500,000 of revenue to the town general fund. Additionally, there is an article this year, which if approved, will allow for use of credit cards for payment of fees.

Our newest department, Land Use, is doing more than building code enforcement. They started a committee for downtown revitalization and worked through Southwestern Regional Community Services to hire an intern to do much of the work needed to upgrade our twelve-year-old Master Plan. The goal of the committee in updating the plan is to commence the process of developing a better downtown. Also toward this end, the Conservation Commission purchased the small lot by Pisgah Diner for "Pocket Park", a space the Town will develop into a peaceful riverside park with a walkway to the water, deck, tables and benches.

The Ambulance department also saw a change in key personnel. Captain Chris Platz passed his busy ambulance crew on to a very capable leader, Debra Freeman. Our sincere thanks go to Chris for his two years of dedicated service.

I encourage everyone to review our individual department reports included in this book. These reports contain details of the activities of the last year, and their efforts to maintain and improve our Town. Some departments have added new equipment or technologies. Please review our financial statements, especially the trust funds where we manage \$1.5 million dollars for growth value.

In closing, my thanks go to the dozens of citizens who volunteer their time on our Town's committees. They serve on our Budget Committee, Conservation Committee, Historic District Commission, Planning Board, Revitalization Committee, Zoning Board and as election workers along with other Town endeavors such as the Pickle Festival. Our governing system is successful as a result of their commitment of time, talent and concern for our community. I also take this opportunity to thank the Town employees for another great year of dedication to our town. Finally, I sincerely thank our Board of Selectmen for allowing me to begin my fourth year in Winchester as Town Manager. I look forward to continuing as Town Manager and to the year ahead.

Respectfully submitted,



John H. Stetser  
Town Manager

## Board of Selectmen's Report

Town Meeting day 2007 brought changes to the Board of Selectmen. Incumbent Gustave Ruth won another three-year term on the Board and former Board member Kenneth Berthiaume was elected for a three-year term. One of the first issues the Board considered was how to proceed with tax-deeded property that would be in the best interest of and benefit to the Town. Previous Selectboards had decided not to tax deed mobile homes due to the potential cost to remove them when they are located in mobile home parks. The result of this was years of outstanding tax bills on these homes. While the decision was not an easy one, the Board decided to proceed with tax deeding the homes once their taxes had been delinquent for three years. The result was six mobile homes were tax deeded, and we are happy to report that the Town has not had to remove one of them. Overall approximately twenty-three properties were tax-deeded; most of them were redeemed and a small number were sold at public auction. This is one example of how the Selectboard always looks for ways to benefit the Town and lower taxes in any way possible.

The end of summer brought the resignation of Board member Gerald Hastings in September. While Gerry is missed here, he is now enjoying the warmth of Florida with his wife, Debbie. With this vacancy, the Board began the search to appoint a replacement. After advertising for the position, the Board appointed Roberta Fraser to complete Gerry's term. Roberta is a native of Winchester and was the Selectmen's secretary for four years.

In October the Board began preparing the budget for the 2008- 2009 fiscal year. With rising prices on all consumer goods, and especially oil, the task of establishing this year's budget was additionally challenging. We worked long and hard at many meetings to create a budget that is both fiscally responsible to all taxpayers and will still deliver the appropriate services to which the town is accustomed. We are happy to report that the proposed budget for 2008-2009 is \$3,665,537.00, which is only 2.08% more than the current fiscal year's approved budget.

Among the many warrant articles, there are two very important ones for all citizens to consider at this year's town meeting:

1. A \$2.1 Million dollar wastewater treatment plant maintenance and upgrade proposal
2. Pay-As-You-Throw program at the landfill/transfer station (also called Pay by Bag)

Both of these warrant articles will affect all citizens in Town and we ask everyone to take the time to become informed regarding the potential outcome, both to the Town and to all Citizens. This is important for every warrant article so you understand their potential impact before you vote.

While the tax rate increased this year, it is always our intent to keep the tax rate as low as possible while still providing the needed and expected services. The Selectboard along with the Town Manager and all those responsible for providing and acquiring services are committed to seeking out the most cost effective and efficient ways of completing projects and managing to the budget to keep costs in line.

We thank the Towns People of Winchester for your support and your interest in your local government. We encourage everyone to attend board and committee meetings and make your voices heard. This is your Town and we are honored to serve you as your Board of Selectmen.

Thank you,  
Winchester Board of Selectmen



**TOWN OFFICERS**  
(AS OF JANUARY 11, 2008)

**TOWN MANAGER**  
(APPOINTED)

JOHN STETSER, TOWN MANAGER

**SELECTMEN**  
(ELECTED)

SHERMAN TEDFORD	TERM EXPIRES 2009
THEODORE (TED) WHIPPIE	TERM EXPIRES 2009
ROBERTA FRASER	TERM EXPIRES 2008 (APPTND)
KENNETH BERTHIAUME	TERM EXPIRES 2010
GUSTAVE (GUS) A. RUTH	TERM EXPIRES 2010

**MODERATOR**  
(ELECTED)

KENNETH A. HARVEY	TERM EXPIRES 2008
-------------------	-------------------

**TREASURER**  
(ELECTED)

RUTH M. TATRO	TERM EXPIRES 2008
EDMUND W. RYLL, (DEPUTY)	APPOINTED

**TOWN CLERK/TAX COLLECTOR**  
(ELECTED)

JAMES M. TETREAULT	TERM EXPIRES 2010
KAREY MINER (DEPUTY)	APPOINTED

**SUPERVISORS OF THE CHECKLIST**  
(ELECTED)

MARY E. JOHNSON, CHAIRMAN	TERM EXPIRES 2012
CHRISTY L. MENARD	TERM EXPIRES 2010
PEGGY A. CUSHING	TERM EXPIRES 2008

**TRUSTEE OF TRUST FUNDS  
(ELECTED)**

STANLEY S. PLIFKA, JR	TERM EXPIRES 2008
HENRY A.L. PARKHURST	TERM EXPIRES 2010
DEAN E. BEAMAN	TERM EXPIRES 2009

**CONANT PUBLIC LIBRARY TRUSTEES  
(ELECTED)**

MARCIA RACINE	TERM EXPIRES 2009
ERIN ROBB	TERM EXPIRES 2009
GAIL MERRILL	TERM EXPIRES 2009
DENNIS DELINE	TERM EXPIRES 2008
MARILYN BAKER	TERM EXPIRES 2010
CAROL R. DAUGHERTY	TERM EXPIRES 2008
CAROL M. GLABACH	TERM EXPIRES 2010
PEGGY CUSHING	TERM EXPIRES 2010
ARTHUR LIBBY	TERM EXPIRES 2008

**THAYER PUBLIC LIBRARY TRUSTEE  
(ELECTED)**

EUGENE W. CLARK	TERM EXPIRES 2008
IRENE A. CLARK	TERM EXPIRES 2008
LINDA E. CROWELL	TERM EXPIRES 2010
KAREN L. GANDY	TERM EXPIRES 2009
ANN MARIE PASQUARELLI	TERM EXPIRES 2008
PEGGY CUSHING	TERM EXPIRES 2010
ANDREW GORDON	TERM EXPIRES 2008

**BUDGET COMMITTEE  
(ELECTED)**

TREVOR CROTEAU (CHAIRMAN)	TERM EXPIRES 2009
MARGARET CURTISS	TERM EXPIRES 2009
KENNETH GARDNER	TERM EXPIRES 2009
RICHARD HORTON	TERM EXPIRES 2008(APPTND)
ROBERT DAVIS	TERM EXPIRES 2010
HARVEY SIERAN	TERM EXPIRES 2010
JACQUELINE BEAMAN	TERM EXPIRES 2008
JACK MARSH JR	TERM EXPIRES 2008
HUBERT CROWELL	TERM EXPIRES 2010

**PLANNING BOARD  
(ELECTED)**

JACK MARSH JR.	TERM EXPIRES 2008
MARGARET SHARRA (CHAIRMAN)	TERM EXPIRES 2010
LARRY HILL	TERM EXPIRES 2008
JAMES AMMANN	TERM EXPIRES 2009
KENNETH A. COLE	TERM EXPIRES 2009
DEAN E. BEAMAN	TERM EXPIRES 2010
PRINCESS BLODGETT (ALTERNATE)	TERM EXPIRES 2011
WILL DORDOUNAS (ALTERNATE)	TERM EXPIRES 2011

**MUSTERFIELD CEMETERY COMMITTEE  
(ELECTED)**

CHARLES E. GREGORY	TERM EXPIRES 2010
HENRY A.L. PARKHURST	TERM EXPIRES 2009
CLIFFORD STRUTHERS	TERM EXPIRES 2008

**ASSESSING OFFICE  
PROPERTY RECORDS COORDINATOR  
(APPOINTED)**

ROBERT GRAY

**WELFARE OFFICER  
(APPOINTED)**

RUTH M. TATRO	TERM EXPIRES 2008
CYNTHIA RYDER (DEPUTY)	

**HEALTH OFFICER  
(STATE APPOINTED)**

LEROY E. AUSTIN	TERM EXPIRES 2009
JOHN E. GOMARLO, ASSISTANT	



**AMBULANCE DEPARTMENT  
(APPOINTED)**

TERESA AMMANN (TERM EXPIRES 2009)  
TINA CONNOR (TERM EXPIRES 2008)  
DEBRA FREEMAN – CAPTAIN- (TERM EXPIRES 2009)  
ELISHA KILANSKI (TERM EXPIRES 2008)  
JESSICA LANDRY (TERM EXPIRES 2008) (LIEUTENANT)  
RICHARD LAPOINT SR. (HONORARY MEMBER)  
RAYMOND MONTGOMERY (TERM EXPIRES 2009)  
MARYAN PLATZ (TERM EXPIRES 2008)  
TERRI ORORKE (TERM EXPIRES 2008)  
CHRISTOPHER J. PLATZ (TERM EXPIRES 2009)  
BERTHA REMICK – (TERM, EXPIRES 2009)  
THERESA SEPE (TERM EXPIRES 2008)  
HERBERT B. SHAW III TERM EXPIRES 2009)  
KENNETH SMITH (TERM EXPIRES 2009)

**FULL TIME POLICE OFFICERS  
(APPOINTED)**

GARY PHILLIPS (CHIEF)  
THERESA G. SEPE (LIEUTENANT)  
WARREN BREAU (PATROLMAN)  
SCOTT HURLEY (PATROLMAN)  
DANIEL REPPUCCI (DETECTIVE SERGEANT)  
ROYCE L. PELKEY JR (CORPORAL)  
NATHAN JETTE (PATROLMAN)

**PART TIME POLICE OFFICERS  
(APPOINTED)**

JAMES E. AMMANN  
JOHN MELIA  
RICHARD C.PRATT, JR.  
MICHAEL PELTON JR  
GENE PARK (ANIMAL CONTROL OFFICER)

**POLICE DEPARTMENT DESK OFFICERS  
(APPOINTED)**

MARYAN PLATZ  
ELISHA KILANSKI (PART-TIME)

**EMERGENCY MANAGEMENT  
(APPOINTED)**

JAMES AMMANN, (DIRECTOR)  
DAVID FUNKHOUSER (SCHOOL REPRESENTATIVE)  
THEODORE WHIPPIE (SELECTMEN'S REPRESENTATIVE)

**EMERGENCY RESPONSE TEAM  
FOR HAZARDOUS MATERIAL  
(APPOINTED)**

JAMES AMMANN

**ROAD AGENT  
(APPOINTED)**

DALE R. GRAY

**TRANSFER STATION SUPERINTENDENT  
(APPOINTED)**

JOHN E. GOMARLO

**WINCHESTER COMMUNITY PARKS  
(APPOINTED)**

MARION BALDVINS  
WINCHESTER GARDEN CLUB

**HISTORIC DISTRICT COMMISSION  
(APPOINTED)**

VIRGINIA FELCH (TERM EXPIRES 2010)  
DANIEL CARR (TERM EXPIRES 2008)  
THEODORE (TED) WHIPPIE (SELECTMEN'S REP)  
JAMES AMMAN (PLANNING BOARD REP)

**SEWER PLANT OPERATOR  
(APPOINTED)**

AQUARION OPERATING SERVICES  
FRANCIS S. DOMINICK (ATTENDANT)

**WATER DEPARTMENT  
(APPOINTED)**

GARY D. PUFFER II  
RICHARD MELESKI - ASSISTANT  
ALTHEA KELTON - SECRETARY

**ZONING BOARD OF ADJUSTMENT  
(APPOINTED)**

CHRISTIE BAKER	TERM EXPIRES 2008
KENNETH A. COLE	TERM EXPIRES 2010
ALLEN HUMES (VICE CHAIR)	TERM EXPIRES 2008
JOHN HANN (CHAIRMAN)	TERM EXPIRES 2008
HARVEY J SIERAN	TERM EXPIRES 2009
LOUIS FOX (ALTERNATE)	TERM EXPIRES 2010

**CONSERVATION COMMISSION  
(APPOINTED)**

JAMES AMMANN	TERM EXPIRES 2008
PAUL GAMACHE (TREASURER)	TERM EXPIRES 2009
GUSTAVE (GUS) A. RUTH (CHAIRMAN)	TERM EXPIRES 2008
DEBRA GODE	TERM EXPIRES 2010
JOHN HANN	TERM EXPIRES 2008
MARIAM JOHNSON	TERM EXPIRES 2009
BONNIE LEVEILLE	TERM EXPIRES 2009
IRENE RUTH (ALTERNATE)	TERM EXPIRES 2009
BETH MASON (ALTERNATE)	TERM EXPIRES 2010
THOMAS Z. TURANT (ALTERNATE)	TERM EXPIRES 2009
ARTHUR SCOTT (ALTERNATE)	TERM EXPIRES 2010
KENNETH A. COLE (ALTERNATE)	TERM EXPIRES 2009



**FIRE DEPARTMENT  
(APPOINTED)**

JIM AMMANN (TERM EXPIRES 2010)

EDMUND DINGMAN SR. (TERM EXPIRES 2009)

RYAN BOURKE (TERM EXPIRES 2007) (FIRE DEPARTMENT CAPTAIN).

MICHAEL S. BROWN (TERM EXPIRES 2010)

GLENN A. CORBETT (TERM EXPIRES 2010)

HUBERT L. CROWELL (TERM EXPIRES 2010)

THOMAS E. DEISTER, SR. (TERM EXPIRES 2010)

RAYMOND T DINGMAN SR (TERM EXPIRES 2010)

ROBERT A. DINGMAN (TERM EXPIRES 2010) (FIRE DEPT LT)

JONATHAN T. HARVEY (TERM EXPIRES 2010)

TIM HARVEY (TERM EXPIRES 2010)

JAMES HOWLAND (TERM EXPIRES 2010)

BARRY KELLOM (FIRE CHIEF)- (TERM EXP. 2009)

BENJAMIN M. KILANSKI (TERM EXPIRES 2010)

RICHARD LAPOINT JR. (TERM EXPIRES 2010)

RICHARD LAPOINT SR. (HONORARY MEMBER)

BRUCE LAWRENCE (TERM EXPIRES 2010) (FIRE DEPARTMENT CAPTAIN)

STEVEN LAWRENCE (TERM EXPIRES 2009)

DAVID LE BLANC (TERM EXPIRES 2010)

GEORGE MORSE SR. (TERM EXPIRES 2008)

RALPH (WHIP) NEWELL – FIREFIGHTER - (TERM EXPIRES 2010)

TIMOTHY W. PELKEY (TERM EXPIRES 2008)

(FIRE DEPARTMENT LIEUTENANT)

KENNETH E. SMITH (TERM EXPIRES 2010)

CRAIG STEPHENS (TERM EXPIRES 2010)

JOHN STEPHENS (TERM EXPIRES 2008)

(FIRE DEPARTMENT ASSISTANT CHIEF)

JONATHAN BEBEY - FIREFIGHTER – (TERM EXPIRES 2010)

**BUILDING INSPECTOR & CODE ENFORCER  
(APPOINTED)**

LEROY E. AUSTIN

TERM EXPIRES 2010

**TOWN CLOCK CUSTODIAN  
(APPOINTED)**

HENRI AUDETTE

TERM EXPIRES 2010

**ECONOMIC DEVELOPMENT COMMISSION  
(VOLUNTARY)**

JOHN STETSER (CHAIRMAN)  
JOHN E. GOMARLO  
THEODORE WHIPPIE  
EDIE FIFIELD  
JOHN HANN  
MARGARET SHARRA  
PENNY VAINÉ  
SUZANNE BOISVERT  
KATHY BEAMAN  
GUS RUTH  
REPRESENTATIVE FROM SWRPC

**BOSTON POST CANE RECIPIENT RESEARCH COMMITTEE  
APPOINTED**

HENRY ALLEN LANCEY PARKHURST

**PREAMBULATION COORDINATOR  
APPOINTED**

CLIFFORD W. STRUTHERS JR                      TERM EXPIRES 2009

**FOREST FIRE  
STATE APPOINTED**

MALCOM PERKINS ( WARDEN)  
JOHN STEPHENS (WARDEN)  
GEORGE C. MORSE SR (WARDEN\*)  
BARRY D. KELLOM, (DEPUTY WARDEN)  
RICHARD S. LAPOINT, JR (DEPUTY WARDEN)  
FRED P. BENOIT, (DEPUTY WARDEN)  
BRUCE LAWRENCE, (DEPUTY WARDEN)  
ELWIN O. TRUESDELL III., (DEPTUY WARDEN)  
WILLIAM J. TRUESDELL, (DEPUTY WARDEN)  
MELCOMB J PERKINS (DEPUTY WARDEN \*)  
JOHN STEPHENS (DEPUTY WARDEN\*)

(\* ) AUTHORIZED TO ISSUE BURN PERMITS AS PER RSA227-2:17

**WINCHESTER TOWN BEACH COMMITTEE  
(APPOINTED)**

ERIN G. ROBB (TERM EXPIRES 2010)  
THOMAS TWOMBLY (TERM EXPIRES 2010)  
MELINDA HODGMAN (TERM EXPIRES 2010)  
RENE BREWER (TERM EXPIRES 2009)

**SEXTON OFFICER FOR THE CEMETERIES  
(APPOINTED)**

CLIFFORD W. STRUTHERS, JR.



**DEPARTMENT OF REVENUE ADMINISTRATION**  
**Municipal Services Division**  
**2007 Tax Rate Calculation**

*Russell*  
11/29/06

**TOWN/CITY: WINCHESTER**

Gross Appropriations	4,047,124
Less: Revenues	2,405,872
Less: Shared Revenues	36,847
Add: Overlay	39,561
War Service Credits	26,410

Net Town Appropriation	1,670,376
Special Adjustment	0

Approved Town/City Tax Effort	1,670,376
-------------------------------	-----------

**TOWN RATE**  
**6.03**

**SCHOOL PORTION**

Net Local School Budget (Gross Approp. - Revenue)	8,876,122
Regional School Apportionment	0
Less: Adequate Education Grant	(3,529,631)

State Education Taxes	(599,565)
Approved School(s) Tax Effort	4,746,926

**LOCAL SCHOOL RATE**  
**17.13**

**STATE EDUCATION TAXES**

Equalized Valuation(no utilities) x	\$2.24	
267,663,100		599,565
Divide by Local Assessed Valuation (no utilities)		
266,947,385		
Excess State Education Taxes to be Remitted to State		
Pay to State →		0

**STATE SCHOOL RATE**  
**2.25**

**COUNTY PORTION**

Due to County	556,016
Less: Shared Revenues	(4,743)

Approved County Tax Effort	551,273
----------------------------	---------

**COUNTY RATE**  
**1.99**

Total Property Taxes Assessed	7,568,140	<b>TOTAL RATE</b> <b>27.40</b>
Less: War Service Credits	(26,410)	
Add: Village District Commitment(s)	0	
<b>Total Property Tax Commitment</b>	<b>7,541,730</b>	

**PROOF OF RATE**

Net Assessed Valuation		Tax Rate	Assessment
State Education Tax	(no utilities) 266,947,385	2.25	599,565
All Other Taxes	277,038,085	25.15	6,968,575
			7,568,140

**TRC#**  
**246**

**TRC#**  
**246**

**Winchester  
Tax Totals**

Tax Warrant: 2007P02 of 2  
 Number of Parcels: 2,552

**Valuations**

Non-Utility Land Value: 106,815,637  
 Current Use Credits: ( 20,771,581 )  
 Non-Utility Improvements Value: 210,663,200  
 Utility Value: 10,090,700  
 Exempt Property Value: ( 28,005,400 )  
 Valuation Before Exemptions: 278,792,556  
 Exemptions Applied: ( 2,236,557 )

**Net Valuation:** 276,555,999  
 Net Non-Utility Valuation: 266,465,299  
 Net Utility Valuation: 10,090,700

**Taxes**

**Total Property Tax:** 7,554,951.00  
 Veterans Credits Applied: ( 24,875.00 )  
 Total Tax: 7,530,076.00  
 Penalties: 0.00  
 First Bills Minus Abatements: 3,193,420.11  
 First Bills Exceeding Total Tax  
 Needing Refund: ( 2,531.00 )  
 Adjusted First Bills: ( 3,190,889.11 )  
**Total Tax Bills:** 4,339,186.89

**SUMMARY OF TAX RATE PORTIONING – 2007**

**MUNICIPAL RATE:** \$ 6.03  
**LOCAL SCHOOL RATE:** \$ 17.13  
**STATE SCHOOL RATE:** \$ 2.25  
**COUNTY RATE:** \$ 1.99  
**TOTAL TAX RATE PER  
 \$1000 OF ASSESSED VALUE: \$ 27.40**

## GENERAL INFORMATION

### INVENTORY OF TAXABLE PROPERTY:

This year (2007/2008) the inventory form will not be mailed out to the property owners of Winchester. Whenever an inventory form is mailed out, New Hampshire law states that this form must be completed, signed, and returned to the Selectmen's Office on or before April 15<sup>th</sup> of the year of the mailing. If an inventory form is not filed on time, the property owner loses the right to appeal his or her assessment with the town and with the Board of Tax and Land Appeals or Superior Court. Forms are mailed in late March whenever an inventory is taken, so if you do not receive one contact the assessor's office in early April and one will be sent to you. If the inventory form is returned after the due date a penalty will be assessed on the second issue tax billing. The inventory form due date is April 15<sup>th</sup>.

### VETERAN'S TAX CREDIT:

To be eligible an applicant must meet state residency and military service requirements. If a person receiving this credit changes his or her domicile, or a veteran's spouse becomes a widow or widower during the year, a new permanent application must be filed with this office. The town also offers a tax credit for service connected total and permanent disability. This is the only disability credit/exemption that the town offers and all applications must be validated. The due date for this application is April 15<sup>th</sup>.

### ELDERLY EXEMPTION:

This exemption has three categories: age 65-74, age 75-79, and 80 years of age and older. Besides meeting age requirements there are annual income and asset restrictions for those applying for this exemption. The due date for this application is April 15<sup>th</sup>.

### BLIND EXEMPTION:

Applicants who are declared legally blind are eligible for this exemption. The due date for this application is April 15<sup>th</sup>.

### CURRENT USE:

Applicants must meet minimum lot size and other classification requirements in order to receive the current use credit on their land. Once land is put into current use there is a penalty tax applied when the use of the land is changed and it no longer qualifies for current use. The current use application deadline is April 15<sup>th</sup>.

### INTENT TO CUT TIMBER:

Prior to each cutting operation every owner must file an intent to cut form with the Selectmen's Office. No cutting shall begin until local and state approval is given. Permits received from the state are to be posted at the site.

### INTENT TO EXCAVATE:

Every owner who intends to excavate earth shall obtain a 155-E permit from the Town and then file a Notice of Intent to Excavate with the assessing officials where such excavating is to take place. This intent must be filed prior to commencing each excavating operation and at the beginning of each tax year (April 1) for continuing operations. There is a fee of \$100 for each original intent filed, made payable to the State of New Hampshire.



#### **BUILDING PERMIT:**

Any person, firm, corporation, municipality, public agency, or institution desiring to operate, maintain, offer for rent, lease, or tenancy any site, lot, field, tract of ground for location of any building, trailer or manufactured housing, or similar conveyance, place, or abode for shelter, or any other form of development-as defined in the Town of Winchester Zoning Ordinance-shall obtain a written operating [BUILDING] permit from the Board of Selectmen.

A fee to be set annually by the Board of Selectmen and payable to the Town of Winchester is required with the issuance of each permit. When permits are not used within one year from the date of issuance an application for renewal of permit must be made, and, if granted, will entail the payment of a new fee. Where applicable, it would be necessary to have received and to show proof of having received an "Approval of Construction", granted by the NH Department of Environmental Services, Water Supply and Pollution Control Division for the construction of any septic tank system-or, where applicable-a Certificate of Sewer Availability from the Board of Selectmen-before a building permit or permit to park manufactured housing shall be issued.

No building construction may begin before the permit is issued. The building permit application fee is based on the square footage of the structure. New residential construction is based on \$.12 per square foot; renovations are \$.12 per sq. ft., and commercial construction is \$.15 to \$.20 per sq.ft. The minimum fee is \$20.00. Electrical, mechanical, and plumbing permits have a flat fee of \$35.00 each.

A Demolition Permit must be obtained before the demolition and removal of any building. The fee is \$35.00 for this permit.

#### **MANUFACTURED HOUSING:**

Whenever a person moves manufactured housing into a city or town for the purpose of establishing a residence in said city or town, or whenever a person purchases existing manufactured housing with the intent of residing in the same at the existing location, he shall within fifteen days of the placement of the manufactured housing, or within fifteen days of the purchase of the same, register with the assessors of the city or the selectmen of the town where he or she intends to reside. Anyone who fails to comply with the provisions of this section shall be guilty of a violation. (RSA 72:7-B)

Further, it shall be unlawful for any person to move manufactured housing into, out of, or within the Town of Winchester without first obtaining a permit from the Board of Selectmen. The hauler of such manufactured housing shall have the permit in his possession at the time of the move.

The granting of such permit shall entail a fee, which shall be set by the Board of Selectmen, not to exceed \$100.00. This does not apply to manufactured housing that passes through the town in transit, both from and to another town.

Supplemental information is required, proving that taxes are paid up to date in whichever town it is being moved from, if used, or that the home is brand new from the factory, if new.

**FOR MORE INFORMATION VISIT WINCHESTER'S WEBSITE**

**[www.winchester-nh.gov](http://www.winchester-nh.gov)**

# BUDGET OF THE TOWN WITH A MUNICIPAL BUDGET COMMITTEE

OF: WINCHESTER

BUDGET FORM FOR TOWNS WHICH HAVE ADOPTED  
THE PROVISIONS OF RSA 32:14 THROUGH 32:24

Appropriations and Estimates of Revenue for the Ensuing Year January 1, \_\_\_\_\_ to December 31, \_\_\_\_\_  
or Fiscal Year From JULY 1, 2008 to JUNE 30, 2009

### IMPORTANT:

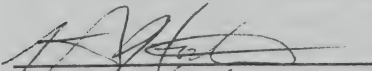
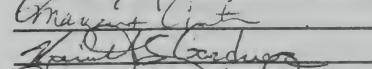

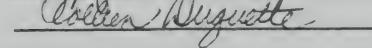
Please read RSA 32:5 applicable to all municipalities.


1. Use this form to list the operating budget and all special and individual warrant articles in the appropriate recommended and not recommended area. All proposed appropriations must be on this form.
2. Hold at least one public hearing on this budget.
3. When completed, a copy of the budget must be posted with the warrant. Another copy must be placed on file with the town clerk, and a copy sent to the Department of Revenue Administration at the address below within 20 days after the meeting.

This form was posted with the warrant on (Date): JANUARY 28, 2008

### BUDGET COMMITTEE

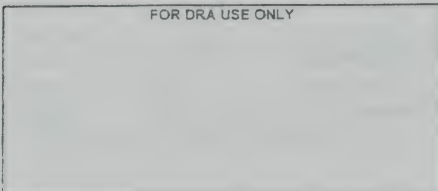
Please sign in ink.

  
Margaret Lint  
  
Robert S. Gardner  
  
Steven W. ...  
  
Jacqueline Berman  
  
Chelsea Miguette

  
\_\_\_\_\_  
\_\_\_\_\_  
\_\_\_\_\_  
\_\_\_\_\_

THIS BUDGET SHALL BE POSTED WITH THE TOWN WARRANT

FOR DRA USE ONLY



NH DEPARTMENT OF REVENUE ADMINISTRATION  
MUNICIPAL SERVICES DIVISION  
P.O. BOX 487, CONCORD, NH 03302-0487  
(603)271-3397

1 2 3 4 5 6 7 8 9

ACCT #	PURPOSE OF APPROPRIATIONS (RSA 32.3.V)	OP Bud. Warr. Art.#	Appropriations		Actual Expenditures Prior Year	SELECTMEN'S APPROPRIATIONS Ensuing Fiscal Year (RECOMMENDED) (NOT RECOMMENDED)		BUDGET COMMITTEE'S APPROPRIATIONS Ensuing Fiscal Year RECOMMENDED NOT RECOMMENDED	
			Prior Year As Approved by DRA	Prior Year As Approved by DRA		(RECOMMENDED)	(NOT RECOMMENDED)	RECOMMENDED	NOT RECOMMENDED
<b>GENERAL GOVERNMENT</b>									
4130-4139	Executive		97,951	97,139	112,570		112,570		XXXXXXXXXX
4140-4149	Electron, Reg. & Vital Statistics		146,750	152,009	143,072		143,072		XXXXXXXXXX
4150-4151	Financial Administration		111,669	105,389	121,655		119,455	2,200	XXXXXXXXXX
4152	Revaluation of Property		77,390	74,836	91,154		91,154		XXXXXXXXXX
4153	Legal Expense		47,500	27,455	40,001		39,502	499	XXXXXXXXXX
4155-4159	Personnel Administration		330,000	320,721	366,628		364,628	2,000	XXXXXXXXXX
4191-4191	Planning & Zoning								XXXXXXXXXX
4194	General Government Buildings		75,900	74,399	89,160		89,160		XXXXXXXXXX
4195	Comptroller		37,500	37,344	45,250		45,250		XXXXXXXXXX
4196	Insurance		49,202	48,491	54,242		54,242		XXXXXXXXXX
4197	Advertising & Regional Assoc.		4,729	4,729	4,774		4,774		XXXXXXXXXX
4199	Other General Government		2,400	2,468	2,500		2,500		XXXXXXXXXX
<b>PUBLIC SAFETY</b>									
4210-4214	Police		434,057	425,250	439,765		439,765		XXXXXXXXXX
4215-4219	Ambulance		65,723	45,208	70,989		70,989		XXXXXXXXXX
4220-4229	FOREST FIRE		5,391	4,985	9,201		9,201		XXXXXXXXXX
4240-4249	Building Inspection		75,950	55,663	87,651		75,151	12,500	XXXXXXXXXX
4280-4298	Emergency Management		54,950	58,415	67,009		67,009		XXXXXXXXXX
4299	Other (including Communications)		33,062	21,856	11,551		11,551		XXXXXXXXXX
<b>AIRPORT/AVIATION CENTER</b>									
4301-4309	Airport Operations								XXXXXXXXXX
<b>HIGHWAYS &amp; STREETS</b>									
4311	Administration								XXXXXXXXXX
4312	Highways & Streets		537,529	533,439	564,297		564,297		XXXXXXXXXX
4313	Utilities								XXXXXXXXXX



1 2 3 4 5 6 7 8 9

ACCT #	PURPOSE OF APPROPRIATIONS (RSA 32:3.V)	OP Bud. Warr. Art.#	Appropriations Prior Year As Approved by DRA	Actual Expenditures Prior Year	SELECTMEN'S APPROPRIATIONS		BUDGET COMMITTEES APPROPRIATIONS	
					(RECOMMENDED)	(NOT RECOMMENDED)	(RECOMMENDED)	(NOT RECOMMENDED)
HIGHWAYS & STREETS cont.								
4316	Street Lighting		18,000	15,967	20,000		20,000	
4319	Other HIGHWAY BLOCK GRANT		122,486	115,114	122,486		122,486	
SANITATION								
4321	Administration							
4323	Solid Waste Collection							
4324	Solid Waste Disposal		274,477	272,625	287,242		287,242	
4325	Solid Waste Clean-up							
4326-4329	Sewage Coll. & Disposal & Other							
WATER DISTRIBUTION & TREATMENT								
4331	Administration							
4332	Water Services							
4335-4339	Water Treatment, Conserv. & Other							
ELECTRIC								
4351-4352	Admin. and Generation							
4353	Purchase Costs							
4354	Electric Equipment Maintenance							
4355	Other Electric Costs							
HEALTH/WELFARE								
4411	Administration				15,828		15,409	419
4414	Pest Control							
4415-4419	Health Agencies & Hosp. & Other		55,533	55,533	57,106		57,106	
4441-4442	Administration & Direct Assait.		95,295	100,753	105,902		105,902	
4444	Intergovernmental Welfare Pymnts							
4445-4449	Ventiler Payments & Other							

1 2 3 4 5 6 7 8 9

ALLOT.#	PURPOSE OF APPROPRIATIONS (RSA 32:3.V)	OP Bud. Warr. Art.#	Appropriations		Actual Expenditures Prior Year	SELECTMEN'S APPROPRIATIONS		BUDGET COMMITTEE'S APPROPRIATIONS	
			Prior Year As Approved by DRA	Prior Year		Ensuing Fiscal Year (RECOMMENDED)	Ensuing Fiscal Year (NOT RECOMMENDED)	Ensuing Fiscal Year RECOMMENDED	Ensuing Fiscal Year NOT RECOMMENDED
<b>CULTURE &amp; RECREATION</b>									
<b>TOWN BEACH</b>									
4520-4529	Parks & Recreation		9,550	9,128	13,800	XXXXXXX	XXXXXXX	13,800	XXXXXXX
4550-4559	Library		55,000	55,000	65,000	XXXXXXX	XXXXXXX	64,283	717
4583	Patriotic Purposes		1,000	1,000	1,000	XXXXXXX	XXXXXXX	1,000	XXXXXXX
4588	Other Culture & Recreation		1,000	716	1,000	XXXXXXX	XXXXXXX	1,000	XXXXXXX
<b>CONSERVATION</b>									
4611-4612	Admin & Purch. of Nat. Resources		2,225	2,225	1,900	XXXXXXX	XXXXXXX	1,680	220
4619	Other Conservation					XXXXXXX	XXXXXXX		
4631-4632	REDEVELOPMNT & HOUSING					XXXXXXX	XXXXXXX		
4651-4659	ECONOMIC DEVELOPMENT					XXXXXXX	XXXXXXX		
<b>DEBT SERVICE</b>									
4711	Princ. - Long Term Bonds & Notes		118,097	118,096	83,097	XXXXXXX	XXXXXXX	83,097	XXXXXXX
4721	Interest-Long Term Bonds & Notes		27,100	27,099	16,089	XXXXXXX	XXXXXXX	16,089	XXXXXXX
4723	Int. on Tax Anticipation Notes		2,500	0	100	XXXXXXX	XXXXXXX	100	XXXXXXX
4790-4799	Other Debt Service					XXXXXXX	XXXXXXX		XXXXXXX
<b>CAPITAL OUTLAY</b>									
4901	Land					XXXXXXX	XXXXXXX		XXXXXXX
4902	Machinery, Vehicles & Equipment					XXXXXXX	XXXXXXX		XXXXXXX
4903	Buildings					XXXXXXX	XXXXXXX		XXXXXXX
4909	Improvements Other Than Bldgs.					XXXXXXX	XXXXXXX		XXXXXXX
<b>OPERATING TRANSFERS OUT</b>									
4912	To Special Revenue Fund					XXXXXXX	XXXXXXX		XXXXXXX
4913	To Capital Projects Fund					XXXXXXX	XXXXXXX		XXXXXXX
4914	To Enterprise Fund					XXXXXXX	XXXXXXX		XXXXXXX
	Sewer-		287,976	285,961	326,867		104	326,971	
	Water.		207,385	204,436	246,100			246,100	

1	2	3	4	5	6	7	8	9
ACCT #	PURPOSE OF APPROPRIATIONS (RSA 32:3.V)	OP Bud. Warr. Art.#	Appropriations Prior Year As Approved by DRA	Actual Expenditures Prior Year	SELECTMEN'S APPROPRIATIONS (RECOMMENDED)	ENSURING FISCAL YEAR (NOT RECOMMENDED)	BUDGET COMMITTEE'S APPROPRIATIONS RECOMMENDED	ENSURING FISCAL YEAR NOT RECOMMENDED
	OPERATING TRANSFERS OUT cont.		XXXXXXXXXX	XXXXXXXXXX	XXXXXXXXXX	XXXXXXXXXX	XXXXXXXXXX	XXXXXXXXXX
	Electric-							
	Airport-							
4915	To Capital Reserve Fund *							
4916	To Exp. Tr. Fund-except #4917 *							
4917	To Health Maint. Trust Funds *							
4918	To Nonexpendable Trust Funds							
4919	To Fiduciary Funds					104	3,665,537	18,555
	OPERATING BUDGET TOTAL		3,465,278	3,353,649	3,683,988	104	3,665,537	18,555



**\*\*SPECIAL WARRANT ARTICLES\*\***

Special warrant articles are defined in RSA 32:3.VI, as appropriations: 1) in petitioned warrant articles; 2) appropriations raised by bonds or notes; 3) appropriations to a separate fund created pursuant to law, such as capital reserve funds or trusts funds; or 4) an appropriation designated on the warrant as a special article or as a nonlapsing or nontransferable article.

ACCT. #	PURPOSE OF APPROPRIATIONS (RSA 32:3.V)	Warr. Art.#	Appropriations		Actual Expenditures Prior Year	SELECTMEN'S APPROPRIATIONS Ensuing Fiscal Year		BUDGET COMMITTEES APPROPRIATION Ensuing Fiscal Year	
			Prior Year As Approved by DRA	Prior Year As Approved by DRA		(RECOMMENDED)	(NOT RECOMMENDED)	RECOMMENDED	NOT RECOMMENDED
1	2	3	4	5	6	7	8	9	
	CAPITAL RESERVE		ART. 14 POLICE CRUISER	12,500	13,000		13,000		
	POLICE CRUISER		ART. 16 ASSESSMENT	28,677	28,677		28,677		
	CAPITAL RESERVE		ART. 17 TOWN HALL	25,000					
	BRIDGE CONSTRUCTION		ART. 19 BRIDGE CONSTRUCTION	30,000	30,000		30,000		
	EVERGREEN CEMETERY		ART. 20 EVERGREEN CEMETERY	17,500	18,000		18,000		
	ELMM COMMUNITY CENTER		ART. 25 ELMM COMMUNITY CENTER	49,520	50,000		50,000		
	SPECIAL ARTICLES RECOMMENDED		XXXXXXXXXX	XXXXXXXXXX	XXXXXXXXXX		XXXXXXXXXX	XXXXXXXXXX	

**\*\*INDIVIDUAL WARRANT ARTICLES\*\***

"Individual" warrant articles are not necessarily the same as "special warrant articles". An example of an individual warrant article might be negotiated cost items for labor agreements, leases or items of a one time nature you wish to address individually.

ACCT. #	PURPOSE OF APPROPRIATIONS (RSA 32:3.V)	Warr. Art.#	Appropriations		Actual Expenditures Prior Year	SELECTMEN'S APPROPRIATIONS Ensuing Fiscal Year		BUDGET COMMITTEES APPROPRIATION Ensuing Fiscal Year	
			Prior Year As Approved by DRA	Prior Year As Approved by DRA		(RECOMMENDED)	(NOT RECOMMENDED)	RECOMMENDED	NOT RECOMMENDED
1	2	3	4	5	6	7	8	9	
	PICKLE FESTIVAL		ART. 12 PICKLE FESTIVAL	5,000	6,000		6,000		
	HIGHWAY TRUCK LEASE		ART. 13 FIRE TRUCK LEASE	5,000					
	OLD WESTPORT ROAD		ART. 15 HIGHWAY TRUCK LEASE	50,000	24,800		24,800		
	SCOTT AIR PACKS		ART. 18 OLD WESTPORT ROAD	100,000	80,000		80,000		
	INDIVIDUAL ARTICLES RECOMMENDED		XXXXXXXXXX	XXXXXXXXXX	XXXXXXXXXX		XXXXXXXXXX	XXXXXXXXXX	
					135,800		135,800		

**\*\*SPECIAL WARRANT ARTICLES\*\***

Special warrant articles are defined in RSA 32:3.VI, as appropriations: 1) in petitioned warrant articles; 2) appropriations raised by bonds or notes; 3) appropriations to a separate fund created pursuant to law, such as capital reserve funds or trusts funds; or 4) an appropriation designated on the warrant as a special article or as a nonlapsing or nontransferable article.

ACCT.#	PURPOSE OF APPROPRIATIONS (RSA 32:3.V)	Warr. Art.#	Appropriations		Actual Expenditures Prior Year	SELECTMEN'S APPROPRIATIONS Ensuing Fiscal Year		BUDGET COMMITTEE'S APPROPRIATIONS Ensuing Fiscal Year	
			Prior Year As Approved by DRA	Approved by DRA		(RECOMMENDED)	(NOT RECOMMENDED)	RECOMMENDED	NOT RECOMMENDED
1	2	3	4	5	6	7	8	9	
	WINCHESTER LEARNING CENTER		ART. 30, TOWN BEACH WALL 8,000	8,000					
	CAPITAL RESERVE		ART. 31, WINCHESTER LEARNING 6,000	6,000	0				
	LEGAL EXPENDITURES			15,000	15,000				
	WASTEWATER TREATMENT PLANT			2,100,000	2,100,000				
	CAPITAL RESERVE			5,000	5,000				
	FIRE DEPARTMENT								
	SPECIAL ARTICLES RECOMMENDED		XXXXXXXXXX	XXXXXXXXXX	2,265,677	XXXXXXXXXX	2,259,677	XXXXXXXXXX	

**\*\*INDIVIDUAL WARRANT ARTICLES\*\***

"Individual" warrant articles are not necessarily the same as "special warrant articles". An example of an individual warrant article might be negotiated cost items for labor agreements, leases or items of a one time nature you wish to address individually.

ACCT.#	PURPOSE OF APPROPRIATIONS (RSA 32:3.V)	Warr. Art.#	Appropriations		Actual Expenditures Prior Year	SELECTMEN'S APPROPRIATIONS Ensuing Fiscal Year		BUDGET COMMITTEE'S APPROPRIATIONS Ensuing Fiscal Year	
			Prior Year As Approved by DRA	Approved by DRA		(RECOMMENDED)	(NOT RECOMMENDED)	RECOMMENDED	NOT RECOMMENDED
1	2	3	4	5	6	7	8	9	
	INDIVIDUAL ARTICLES RECOMMENDED		XXXXXXXXXX	XXXXXXXXXX	XXXXXXXXXX	XXXXXXXXXX	XXXXXXXXXX	XXXXXXXXXX	XXXXXXXXXX

1	2	3	4	5	6
ACCT.#	SOURCE OF REVENUE	Warr. Art.#	Estimated Revenues Prior Year	Actual Revenues Prior Year	Estimated Revenues Ensuing Year
<b>TAXES</b>			<b>XXXXXXXXXX</b>	<b>XXXXXXXXXX</b>	<b>XXXXXXXXXX</b>
3120	Land Use Change Taxes - General Fund		15,000	35,770	15,000
3180	Resident Taxes				
3185	Timber Taxes		25,000	36,482	25,000
3186	Payment in Lieu of Taxes		11,350	9,764	9,764
3189	Other Taxes				
3190	Interest & Penalties on Delinquent Taxes		75,000	99,791	75,000
	Inventory Penalties				
3187	Excavation Tax (\$.02 cents per cu yd)		5,000	2,375	5,000
<b>LICENSES, PERMITS &amp; FEES</b>			<b>XXXXXXXXXX</b>	<b>XXXXXXXXXX</b>	<b>XXXXXXXXXX</b>
3210	Business Licenses & Permits				
3220	Motor Vehicle Permit Fees		450,000	568,343	500,000
3230	Building Permits		14,000	19,901	15,000
3290	Other Licenses, Permits & Fees		30,000	49,221	30,000
3311-3319	<b>FROM FEDERAL GOVERNMENT</b>				
<b>FROM STATE</b>			<b>XXXXXXXXXX</b>	<b>XXXXXXXXXX</b>	<b>XXXXXXXXXX</b>
3351	Shared Revenues		38,812	80,402	38,812
3352	Meals & Rooms Tax Distribution		166,966	166,966	183,182
3353	Highway Block Grant		120,035	116,859	116,657
3354	Water Pollution Grant		56,603	56,603	53,938
3355	LANDFILL CLOSURE GRANT Housing & Community Development		11,862	11,862	11,960
3356	PISCAR PARK State & Federal Forest Land Reimbursement		11,089	12,675	12,675
3357	Flood Control Reimbursement				
3359	Other (Including Railroad Tax) GAS TAX		1,500	1,471	1,500
3379	<b>FROM OTHER GOVERNMENTS</b>		57,640	54,274	57,640
<b>CHARGES FOR SERVICES</b>			<b>XXXXXXXXXX</b>	<b>XXXXXXXXXX</b>	<b>XXXXXXXXXX</b>
3401-3406	Income from Departments		50,000	37,484	50,000
3409	Other Charges				
<b>MISCELLANEOUS REVENUES</b>			<b>XXXXXXXXXX</b>	<b>XXXXXXXXXX</b>	<b>XXXXXXXXXX</b>
3501	Sale of Municipal Property		10,000	199,588	50,000
3502	Interest on Investments		20,000	65,864	30,000
3503-3509	Other		6,000	16,863	6,000
<b>INTERFUND OPERATING TRANSFERS IN</b>			<b>XXXXXXXXXX</b>	<b>XXXXXXXXXX</b>	<b>XXXXXXXXXX</b>
2912	From Special Revenue Funds		145,000		
2913	From Capital Projects Funds				



1	2	3	4	5	6
ACCT.#	SOURCE OF REVENUE	Warr. Art.#	Estimated Revenues Prior Year	Actual Revenues Prior Year	Estimated Revenues Ensuing Year
INTERFUND OPERATING TRANSFERS IN cont.			XXXXXXXXXX	XXXXXXXXXX	XXXXXXXXXX
3914	From Enterprise Funds				
	Sewer - (Offset)		282,976	285,961	304,305
	Water - (Offset)		202,385	204,436	240,439
	Electric - (Offset)				
	Airport - (Offset)				
3915	From Capital Reserve Funds				
3916	From Trust & Fiduciary Funds		21,500	14,124	18,000
3917	Transfers from Conservation Funds				
OTHER FINANCING SOURCES			XXXXXXXXXX	XXXXXXXXXX	XXXXXXXXXX
3934	Proc. from Long Term Bonds & Notes				
	Amounts VOTED From F/B ("Surplus")				
	Fund Balance ("Surplus") to Reduce Taxes				
<b>TOTAL ESTIMATED REVENUE &amp; CREDITS</b>			<b>1,827,718</b>	<b>2,147,079</b>	<b>1,849,872</b>

**\*\*BUDGET SUMMARY\*\***

	PRIOR YEAR ADOPTED BUDGET	SELECTMEN'S RECOMMENDED BUDGET	BUDGET COMMITTEE'S RECOMMENDED BUDGET
Operating Budget Appropriations Recommended (from pg. 5)	3,465,278	3,683,988	3,665,537
Special Warrant Articles Recommended (from pg. 6)	177,197	2,265,677	2,259,677
Individual Warrant Articles Recommended (from pg. 6)	129,800	135,800	135,800
TOTAL Appropriations Recommended	3,772,275	6,085,465	6,061,014
Less: Amount of Estimated Revenues & Credits (from above)	1,827,718	1,849,872	1,849,872
Estimated Amount of Taxes to be Raised	1,944,557	4,235,593	4,211,142

Maximum Allowable Increase to Budget Committee's Recommended Budget per RSA 32:18: 356,635  
 (See Supplemental Schedule With 10% Calculation)

**BUDGET COMMITTEE SUPPLEMENTAL SCHEDULE**  
 (For Calculating 10% Maximum Increase)  
 (RSA 32:18, 19, & 32:21)

**VERSION #1: Use if you have no Collective Bargaining Cost Items or RSA 32:21 Water Costs**

LOCAL GOVERNMENTAL UNIT: WINCHESTER FISCAL YEAR END 2008-2009

	RECOMMENDED AMOUNT
1. Total <b>RECOMMENDED</b> by Budget Comm. (See Posted Budget MS7, 27, or 37)	3,665,537
<b>LESS EXCLUSIONS:</b>	
2. Principal: Long-Term Bonds & Notes	83,097
3. Interest: Long-Term Bonds & Notes	16,089
4. Capital Outlays Funded From Long-Term Bonds & Notes per RSA 33:8 & 33:7-b.	
5. Mandatory Assessments	
6. Total exclusions (Sum of rows 2 - 5)	< 99,186 >
7. Amount recommended less recommended exclusion amounts (line 1 less line 6)	3,566,351
8. Line 7 times 10%	356,635
9. Maximum Allowable Appropriations (lines 1 + 8)	4,022,172

Line 8 is the maximum allowable increase to budget committee's recommended budget. Please enter this amount on the bottom of the posted budget form, MS7, 27, or 37.

Please attach a copy of this completed supplemental schedule to the back of the budget form.

# DEFAULT BUDGET OF THE TOWN

OF: WINCHESTER

For the Ensuing Year January 1, \_\_\_\_\_ to December 31, \_\_\_\_\_

or Fiscal Year From JULY 1, 2008 to JUNE 30, 2009

RSA 40:13, IX (b) "Default budget" as used in this subdivision means the amount of the same appropriations as contained in the operating budget authorized for the previous year, reduced and increased, as the case may be, by debt service, contracts, and other obligations previously incurred or mandated by law, and reduced by one-time expenditures contained in the operating budget. For the purposes of this paragraph, one-time expenditures shall be appropriations not likely to recur in the succeeding budget, as determined by the governing body, unless the provisions of RSA 40:14-b are adopted, of the local political subdivision.

1. Use this form to list the default budget calculation in the appropriate columns.
2. Post this form or any amended version with proposed operating budget (MS-6 or MS-7) and the warrant.
3. Per RSA 40:13, XI, (a), the default budget shall be disclosed at the first budget hearing.

## GOVERNING BODY (SELECTMEN)

or

Budget Committee if RSA 40:14-b is adopted

*Theodore R. Whiffie*  
*John D. ...*  
*Lester ...*

*Kenneth S. Berthiaume*  
*...*  
\_\_\_\_\_

NH DEPARTMENT OF REVENUE ADMINISTRATION  
MUNICIPAL SERVICES DIVISION  
P.O. BOX 487, CONCORD, NH 03302-0487  
(603)271-3397



Default Budget - Town of WINCHESTER FY2008 - 2009

1	2	3	4	5	6
Acct. #	PURPOSE OF APPROPRIATIONS (RSA 32:3,V)	Prior Year Adopted Operating Budget	Reductions & Increases	Minus 1-Time Appropriations	DEFAULT BUDGET
GENERAL GOVERNMENT		XXXXXXXXXX	XXXXXXXXXX	XXXXXXXXXX	XXXXXXXXXX
4130-4139	Executive	107,436	1,350		108,786
4140-4149	Election,Reg.& Vital Statistics	118,226	8,413		126,639
4150-4151	Financial Administration	122,368			122,368
4152	Revaluation of Property	84,302	3,073		87,375
4153	Legal Expense	30,501			30,501
4155-4159	Personnel Administration	359,063	6,168		365,231
4191-4193	Planning & Zoning				
4194	General Government Buildings	84,260			84,260
4195	Cemeteries	37,710			37,710
4196	Insurance	49,800	4,442		54,242
4197	Advertising & Regional Assoc.	4,745	29		4,774
4199	Other General Government	2,500			2,500
PUBLIC SAFETY		XXXXXXXXXX	XXXXXXXXXX	XXXXXXXXXX	XXXXXXXXXX
4210-4214	Police	434,521			434,521
4215-4219	Ambulance	775,937			75,937
4220-4229	Fire FOREST FIRE	5,701			5,701
	Fire	82,101			82,101
4240-4249	Building Inspection LAND USE	64,259			64,259
4290-4298	Emergency Management	11,551			11,551
4299	Other (Incl. Communications)				
AIRPORT/AVIATION CENTER		XXXXXXXXXX	XXXXXXXXXX	XXXXXXXXXX	XXXXXXXXXX
4301-4309	Airport Operations				
HIGHWAYS & STREETS		XXXXXXXXXX	XXXXXXXXXX	XXXXXXXXXX	XXXXXXXXXX
4311	Administration				
4312	Highways & Streets	580,454			580,454
4313	Bridges				
4316	Street Lighting	20,000			20,000
4319	Other HIGHWAY BLOCK GRANT	129,858	-- 7,372		122,486
SANITATION		XXXXXXXXXX	XXXXXXXXXX	XXXXXXXXXX	XXXXXXXXXX
4321	Administration				
4323	Solid Waste Collection				
4324	Solid Waste Disposal	284,193	-15,146		269,047
4325	Solid Waste Clean-up				
4326-4329	Sewage Coll. & Disposal & Other				

Default Budget - Town of WINCHESTER

FY 2008 - 2009

1	2	3	4	5	6
Acct. #	PURPOSE OF APPROPRIATIONS (RSA 32:3,V)	Prior Year Adopted Operating Budget	Reductions & Increases	Minus 1-Time Appropriations	DEFAULT BUDGET
	WATER DISTRIBUTION & TREATMENT	XXXXXXXXXX	XXXXXXXXXX	XXXXXXXXXX	XXXXXXXXXX
4331	Administration				
4332	Water Services				
4335-4339	Water Treatment, Conserv. & Other				
	ELECTRIC	XXXXXXXXXX	XXXXXXXXXX	XXXXXXXXXX	XXXXXXXXXX
4351-4352	Admin. and Generation				
4353	Purchase Costs				
4354	Electric Equipment Maintenance				
4359	Other Electric Costs				
	HEALTH	XXXXXXXXXX	XXXXXXXXXX	XXXXXXXXXX	XXXXXXXXXX
4411	Administration				
4414	Pest Control				
4415-4419	Health Agencies & Hosp. & Other	57,662			57,662
	WELFARE	XXXXXXXXXX	XXXXXXXXXX	XXXXXXXXXX	XXXXXXXXXX
	ADMIN	8,900			8,900
4441-4442	Administration & Direct AssisL	81,050			81,050
4444	Intergovernmental Welfare Pymnts				
4445-4449	Vendor Payments & Other				
	CULTURE & RECREATION	XXXXXXXXXX	XXXXXXXXXX	XXXXXXXXXX	XXXXXXXXXX
	RECREATION	1			1
4520-4529	Parks & Recreation TOWN BEACH	11,650			11,650
	CONANT	60,897			60,897
4550-4559	Library THAYER	1,500			1,500
4583	Patriotic Purposes	1,000			1,000
4589	Other Culture & Recreation				
	CONSERVATION	XXXXXXXXXX	XXXXXXXXXX	XXXXXXXXXX	XXXXXXXXXX
4611-4612	Admin. & Purch. of Nat. Resources	1,975			1,975
4619	Other Conservation				
4631-4632	REDEVELOPMENT & HOUSING				
4651-4659	ECONOMIC DEVELOPMENT				
	DEBT SERVICE	XXXXXXXXXX	XXXXXXXXXX	XXXXXXXXXX	XXXXXXXXXX
4711	Princ.- Long Term Bonds & Notes	118,097	- 35,000		83,097
4721	Interest-Long Term Bonds & Notes	21,157	- 5,068		16,089
4723	Int. on Tax Anticipation Notes	100			100
4790-4799	Other Debt Service				

Default Budget - Town of WINCHESTER FY 2008 - 2009

1	2	3	4	5	6
Acct. #	PURPOSE OF APPROPRIATIONS (RSA 32:3,V)	Prior Year Adopted Operating Budget	Reductions & Increases	Minus 1-Time Appropriations	DEFAULT BUDGET
	CAPITAL OUTLAY	XXXXXXXXXX	XXXXXXXXXX	XXXXXXXXXX	XXXXXXXXXX
4901	Land				
4902	Machinery, Vehicles & Equipment				
4903	Buildings				
4909	Improvements Other Than Bldgs.				
	OPERATING TRANSFERS OUT	XXXXXXXXXX	XXXXXXXXXX	XXXXXXXXXX	XXXXXXXXXX
4912	To Special Revenue Fund				
4913	To Capital Projects Fund				
4914	To Enterprise Fund				
	Sewer-	304,305	8,013		312,318
	Water-	240,439	2,744		243,183
	Electric-				
	Airport-				
4915	To Capital Reserve Fund				
4916	To Exp.Tr.Fund-except #4917				
4917	To Health Maint. Trust Funds				
4918	To Nonexpendable Trust Funds				
4919	To Fiduciary Funds				
	TOTAL	3,598,219	-28,354		3,569,865

Please use the box below to explain increases or reductions in columns 4 & 5.

Acct #	Explanation for Increases	Acct #	Explanation for Reductions
4130	TOWN MANAGER CONTRACT - SALARY	4319	PRIOR YEAR CARRY OVER
4145	HEALTH AND DENTAL COST	4324	DECREASE IN CONTRACT COST
4152	CONTRACTS	4711	DECREASE IN PAYMENT
4155	HEALTH AND DENTAL COST INCREASE	4721	DECREASE IN PAYMENT
4196	INCREASE IN RATES		
4197	INCREASE IN CONTRACT		
4914-SEWER	HEALTH AND DENTAL COST AND CONTRACT		
4914 - WATER	HEALTH AND DENTAL COST		



TOWN OF WINCHESTER

GENERAL FUND

FINANCIAL REPORT AS OF June 30, 2007

Beginning Balance as of July 1, 2006 2,507,358.28

RECEIPTS:

Treasurer deposits	1,812,161.53
Deputy Treasurer dep	
Town Clerk deposits	579,041.73
Tax Coll deposits	7,634,411.00
Interest earned: BNK N H	57,175.73
MBIA	5,878.87

Other: Marsh	
Voided Checks	82,220.71
MISC	2,650.61

TOTAL RECEIPTS: 10,173,540.18

Less Selectmen's Orders:	5,451,580.54
Winchester School District	4,353,763.00
Bank Fees	409.52
BANK ERROR	.23

BALANCE as of 2,875,145.17

\*\*\*\*\*

PROOF OF BALANCE

Checking - BANK OF N H	2,716,221.11
Savings: Savings Bnk Walpole	100,000.00
MBIA	57,584.78

Gazebo 1,339.28

TOTAL BALANCE OF GENERAL FUND : 2,875,145.17

Ruth M. Tatro, Treasurer  
Town of Winchester

ref:genlf

TOWN OF WINCHESTER

WATER DEPARTMENT

FINANCIAL REPORT AS OF: JUNE 30, 2007

Balance as of; JULY 1, 2006 \$509,423.54

RECEIPTS:

Water User Fees:	259,965.28
Interest:	1,219.02
Service Repairs:	
Interest Earned	
TD BANK NORTH	1,586.72
MBIA	14,138.65
Credit:	1,659.72
Other: MISC	3,630.49

Total Receipts 282,199.88

Less Payments: 203,823.97  
Transfer to CAOITAL RESERVE 175,000.00

Balance: \$412,799.45

\*\*\*\*\*

Proof of Balance

Balance as of the end of month

Checking Account Balance:	130,044.90
Savings Account Balance:	282,754.55

Total Fund Balance: \$412,799.45

---

Ruth M. Tatro

WINCHESTER WASTEWATER FACILITY  
TOWN OF WINCHESTER, N. H.

FINANCIAL REPORT AS OF JUNE 30, 2007

BALANCE AS OF: JULY 1, 2006 \$109,549.14

RECEIPTS:

Sewer User Fees:	279,274.40
Sewer Permit Fees:	
Interest:	1,070.96
Penalties:	
Interest Earned	
MBIA	935.79
TD BANK NORTH	975.41
Credit:	466.02
Other:	
Bank fees	130.00
Primex	829.00
Tr FROM Charter Trust	9,950.38

TOTAL RECEIPTS: 293,631.96

LESS PAYMENTS:	295,078.97
TRANSFER TO CAPITAL RESERVE	65,000.00
BANK FEES	110.00

BALANCE AS OF \$42,992.13

\*\*\*\*\*

PROOF OF BALANCE

Balances, end of month:

Checking Account Balance:	41,368.15
Savings Account Balance:	1,623.98
Investments	

TOTAL BALANCE \$42,992.13

CONSERVATION COMMISSION REPORT

Financial Report as of June 30, 2007		Proof of Balance	
<b>Beginning Balance as of July 1, 2006</b>	<b>\$ 138,190.46</b>	Checking Account	\$ 28,459.03
		Savings Account	\$ 93,351.40
		<b>Total Balance</b>	<b>\$ 121,810.43</b>
<b>RECEIPTS</b>		<b>PAYMENTS (detail)</b>	
Swanson	\$ 862.60	<b>Date</b>	<b>Check #</b>
Town of Winchester Land Use	\$ 23,506.80	09/21/06	316
		10/05/06	317
<b>INTEREST</b>			<b>Payee</b>
MBIA	\$ 5,102.66	10/20/06	Joshua Leyton M26 L25
T D Bank North	\$ 99.56		Douglas Watson (Leyton)
Bank Adj	\$ 6.00		Gus Ruth (Hamshaw Lumber)
<b>TOTAL RECEIPTS</b>	<b>\$ 29,577.62</b>		Thomas Byrne M5 L26
			Rosita Mazzola M5 L49
			Louise Geidel M5 L49
<b>EXPENSES</b>			Gus Ruth (Concrete and Labor)
Payments	\$ 45,942.20	10/26/06	322
Bank Fee	\$ 15.45	11/08/06	323
<b>TOTAL EXPENSES</b>	<b>\$ 45,957.65</b>		Douglas Watson (Mazzola & Geidel)
			Douglas Watson (Byrne)
		02/15/07	325
		05/22/07	327
			Aquatic Control (Forest Lake Milfoil)
			Crew 304 (Transplanting and
			Buying Trees)
<b>Balance as of June 30, 2007</b>	<b>\$ 121,810.43</b>	06/04/07	328
			Crew 304 (Purchasing & Planting
			Wetland and Wildbird Packages )
		06/25/07	326
		06/28/07	329
			Aquatic Control (Forest Lake)
			Town of Winchester (Deposit in
			Error to Transfer to General Fund)
		<b>TOTAL PAYMENTS</b>	<b>\$ 45,942.20</b>



<p><b>WARWICK MEADOW GRANT</b> July 1, 2006 to June 30, 2007</p> <p>Balance \$ -  Receipts \$ 18,647.00  Selectmen's Orders \$ 18,647.00  Balance \$ -</p>	<p><b>DOWNTOWN IMPROVEMENT GRANT</b> July 1, 2006 to June 30, 2007</p> <p>Balance \$ -  Receipts \$ 7,558.50  Selectmen's Orders \$ 7,558.50  Balance \$ -</p>	<p><b>COMMUNITY DEVELOPMENT GRANT</b> July 1, 2006 to June 30, 2007</p> <p>Balance \$ 66,479.67  Receipts \$ 2,033.05  Interest \$ 134.30  Selectmen's Orders \$ 39,395.99  Bank Fees \$ 24.00  Balance \$ 29,277.03</p>
<p><b>AMBULANCE DONATIONS</b> July 1, 2006 to June 30, 2007</p> <p>Balance \$ 20,289.21  Receipts \$ 945.00  Interest \$ 148.24  Selectmen's Orders \$ 12,100.00  Bank Fee \$ 8.00  Balance \$ 9,274.45</p>	<p><b>AMBULANCE SPECIAL FUND</b> July 1, 2006 to June 30, 2007</p> <p>Balance \$ 31,910.83  Receipts \$ 30,780.46  Interest \$ 488.29  Bank Credit \$ 25.00  Selectmen's Orders \$ 24,743.90  Bank Fee \$ 31.20  Balance \$ 38,429.48</p>	<p><b>POLICE SPECIAL BILLING ACCOUNT</b> July 1, 2006 to June 30, 2007</p> <p>Balance \$ 47,910.26  Receipts \$ 28,985.55  Interest \$ 653.49  Bank Adjustment \$ 6.60  Selectmen's Orders \$ 31,820.63  Bank Fee \$ 31.20  Balance \$ 45,704.07</p>
<p><b>FIRE DONATIONS</b> July 1, 2006 to June 30, 2007</p> <p>Balance \$ 2,153.55  Interest \$ 5.39  Balance \$ 2,158.94</p>	<p><b>ENGINEERING FEES</b> August 4, 2006 to June 30, 2007</p> <p>Receipts \$ 4,500.00  Selectmen's Orders \$ 1,500.00  Balance \$ 3,000.00</p>	<p><b>PANDEMIC PLANNING</b> November 2, 2006 to June 30, 2007</p> <p>Receipts \$ 900.00  Balance \$ 900.00</p>
<p><b>CROTEAU PERFORMANCE BOND</b> JUNE 20, 2007 TO JUNE 30, 2007</p> <p>Receipts \$ 1,000.00  Balance \$ 1,000.00</p>	<p><b>TOWN BEACH ACCOUNT</b> JUNE 29, 2007 TO JUNE 30, 2007</p> <p>Receipts \$ 20,862.56  Balance \$ 20,862.56</p>	<p><b>GAZEBO ACCOUNT</b> JULY 1, 2006 TO JUNE 30, 2007</p> <p>Balance \$ 1,337.29  Selectmen's Orders \$ 63.99  Interest \$ 65.98  Balance \$ 1,339.28</p>



## TAX COLLECTOR'S REPORT

For the Municipality of WINCHESTER Year Ending 06/30/2008

### CREDITS

REMITTED TO TREASURER	2008	PRIOR LEVIES		
		2007	2006	2005+
Property Taxes	\$ 0.00	\$ 3,980,066.31	\$ 0.00	\$ 0.00
Resident Taxes	\$ 0.00	\$ 0.00	\$ 0.00	\$ 0.00
Land Use Change Taxes	\$ 0.00	\$ 0.00	\$ 0.00	\$ 0.00
Timber Yield Taxes	\$ 2,284.56	\$ 3,798.79	\$ 0.00	\$ 0.00
Interest & Penalties	\$ 0.00	\$ 7,771.89	\$ 196.77	\$ 14.60
Excavation Tax @ \$.02/yd	\$ 0.00	\$ 0.00	\$ 0.00	\$ 0.00
Utility Charges	\$ 0.00	\$ 262,260.23	\$ 1,806.97	\$ 311.57
Converted To Liens (Principal only)	\$ 0.00	\$ 0.00	\$ 0.00	\$ 0.00
Betterment Taxes	\$ 0.00	\$ 0.00	\$ 0.00	\$ 0.00
Discounts Allowed	\$ 0.00	\$ 0.00	\$ 0.00	\$ 0.00
Prior Year Overpayments Assigned	\$ 5,085.71			

### ABATEMENTS MADE

Property Taxes	\$ 0.00	\$ 15,846.97	\$ 0.00	\$ 0.00
Resident Taxes	\$ 0.00	\$ 0.00	\$ 0.00	\$ 0.00
Land Use Change Taxes	\$ 0.00	\$ 0.00	\$ 0.00	\$ 0.00
Timber Yield Taxes	\$ 0.00	\$ 0.00	\$ 0.00	\$ 0.00
Excavation Tax @ \$.02/yd	\$ 0.00	\$ 0.00	\$ 0.00	\$ 0.00
Utility Charges	\$ 0.00	\$ 12,731.12	\$ 307.82	\$ 0.00
Betterment Taxes	\$ 0.00	\$ 0.00	\$ 0.00	\$ 0.00
CURRENT LEVY DEEDED	\$ 0.00	\$ 1,950.36	\$ 0.00	\$ 0.00

### UNCOLLECTED TAXES – END OF YEAR #1080

Property Taxes	\$ 0.00	\$ 993,284.83	\$ 0.00	\$ 0.00
Resident Taxes	\$ 0.00	\$ 0.00	\$ 0.00	\$ 0.00
Land Use Change Taxes	\$ 0.00	\$ 0.00	\$ 0.00	\$ 0.00
Timber Yield Taxes	\$ 0.00	\$ 2,275.96	\$ 340.42	\$ 0.00
Excavation Tax @ \$.02/yd	\$ 0.00	\$ 0.00	\$ 0.00	\$ 0.00
Utility Charges	\$ 0.00	\$ 31,638.08	\$ 2,886.31	\$ 436.66
Betterment Taxes	\$ 0.00	\$ 0.00	\$ 0.00	\$ 0.00
Remaining Overpayments - Prior Yrs.	\$ 6,933.62			
Remaining Overpayments - This Year	\$ 6,502.32			
This Year's Overpayments Returned	\$ 667.50			
Prior Years' Overpayments Returned	\$ 23.39			
<b>TOTAL CREDITS</b>	<b>\$ 21,497.10</b>	<b>\$ 5,311,624.54</b>	<b>\$ 5,538.29</b>	<b>\$ 762.83</b>

## TAX COLLECTOR'S REPORT

For the Municipality of WINCHESTER Year Ending 06/30/2008

### DEBITS

UNREDEEMED & EXECUTED LIENS	2008	PRIOR LEVIES		
		2007	2006	2005+
Unredeemed Liens Beginning of FY		\$ 0.00	\$ 222,078.38	\$ 97,537.70
Liens Executed During FY	\$ 0.00	\$ 0.00	\$ 0.00	\$ 0.00
Unredeemed Elderly Liens Beg. of FY		\$ 0.00	\$ 0.00	\$ 0.00
Elderly Liens Executed During FY	\$ 0.00	\$ 0.00		
Interest & Costs Collected	\$ 0.00	\$ 0.00	\$ 6,547.69	\$ 5,315.57
<b>TOTAL LIEN DEBITS</b>	<b>\$ 0.00</b>	<b>\$ 0.00</b>	<b>\$ 228,626.07</b>	<b>\$ 102,853.27</b>

### CREDITS

REMITTED TO TREASURER		2008	PRIOR LEVIES		
			2007	2006	2005+
Redemptions		\$ 0.00	\$ 0.00	\$ 65,154.80	\$ 13,874.53
Interest & Costs Collected	#3190	\$ 0.00	\$ 0.00	\$ 6,547.69	\$ 5,315.57
Abatements of Unredeemed Liens		\$ 0.00	\$ 0.00	\$ 101.36	\$ 904.00
Liens Deeded to Municipality		\$ 0.00	\$ 0.00	\$ 3,477.98	\$ 8,658.49
Unredeemed Liens End of FY	#1110	\$ 0.00	\$ 0.00	\$ 153,344.24	\$ 74,100.68
Unredeemed Elderly Liens End of FY		\$ 0.00	\$ 0.00	\$ 0.00	\$ 0.00
<b>TOTAL LIEN CREDITS</b>		<b>\$ 0.00</b>	<b>\$ 0.00</b>	<b>\$ 228,626.07</b>	<b>\$ 102,853.27</b>

Does your municipality commit taxes on a semi-annual basis (RSA 76:15-a) ? \_\_\_\_\_

TAX COLLECTOR'S SIGNATURE \_\_\_\_\_ DATE \_\_\_\_\_

James M Tetreault



**TOWN OF WINCHESTER  
SUMMARY OF NOTES AND BONDS OUTSTANDING  
FISCAL YEAR ENDED JUNE 30, 2007**

	<b>WWTP FACILITIES 1989</b>	<b>ASHUELOT SEWER PROJECT FHA LOAN 1990</b>	<b>NHMBB 1990</b>	<b>LANDFILL CLOSURE 1998</b>
<b>PRINCIPAL AMOUNT</b>	<b>\$993,000</b>	<b>\$132,000</b>	<b>\$600,000</b>	<b>\$697,441.47</b>
<b>INTEREST RATES</b>	<b>5%</b>	<b>5%</b>	<b>6.7% - 6.75%</b>	<b>3.9525%- 2.9525%</b>
<b>INTEREST DUE DATES PAYABLE AT</b>	<b>JUNE/ DEC FMHA</b>	<b>JUNE/ DEC FMHA</b>	<b>JAN/JULY FLAGSHIP BANK</b>	<b>NOV 1<sup>ST</sup>. SRF ADM. FEE 1%</b>
<b>FISCAL YR. ENDING</b>	<b>PRINC/ INT</b>	<b>PRINC/INT</b>	<b>PRINC/INT</b>	<b>PRINC/INT</b>
<b>6/30/08</b>	<b>35,000( 875)</b>	<b>6,600(1,155)</b>	<b>30,000( 8,100)</b>	<b>46,496.10(11,026.55)</b>
<b>6/30/09</b>		<b>6,600( 825)</b>	<b>30,000( 6,075)</b>	<b>46,496.10(9,188.79)</b>
<b>6/30/10</b>		<b>6,600( 495)</b>	<b>30,000( 4,050)</b>	<b>46,496.10(7,351.03)</b>
<b>6/30/11</b>		<b>6,600( 165)</b>	<b>30,000( 2,025)</b>	<b>46,496.10(5,513.27)</b>
<b>6/30/12</b>				<b>46,496.10(3,675.52)</b>
<b>6/30/13</b>				<b>46,496.07(1,837.76)</b>
	<b>\$ 35,000 (\$ 875)</b>	<b>\$ 26,400 (\$ 2,640)</b>	<b>\$120,000 (\$20,250)</b>	<b>\$ 278,976.57 (\$38,592.92)</b>

**BOND.PAYMENTS**

FORM F-65 (MS-5)  
(5-16-2006)STATE OF NEW HAMPSHIRE  
DEPARTMENT OF REVENUE ADMINISTRATION  
COMMUNITY SERVICES DIVISION**ANNUAL CITY/TOWN  
FINANCIAL REPORT**Town of Winchester  
Chairman, Board of Selectmen  
1 Richmond Road

Winchester, NH 03470

(Please correct any error in name, address, and ZIP Code)

PLEASE  
RETURN  
COMPLETED  
FORM TOState of New Hampshire  
Department of Revenue Administration  
Community Services Division  
PO Box 487  
Concord, NH 03302-0487  
Telephone: (603) 271-3397

Part I GENERAL FUND - Revenues and expenditures for the period - Specify -

January 1, 200\_\_ to December 31, 200\_\_  
OR  
July 1, 2006 to June 30, 2007**A. REVENUES - Modified Accrual**

	Account No. (a)	Amount (b)
<b>1. Revenues from taxes (Including state education)</b>		
a. Property taxes (commitment less overlay plus Section C, line 6, column (c), page 12)	3110	\$ 6,158,871
b. State and local taxes assessed for school districts	\$ 4,353,763 4933	
c. Land use change taxes - General Fund	3120	14,110
d. Land use change taxes - Conservation Fund	3121	
e. Resident taxes	3180	
f. Timber taxes	3185	29,196
g. Payments in lieu of taxes	3186	9,764
h. Other taxes (Explain on separate schedule)	3189	
i. Interest and penalties on delinquent taxes	3190	99,791
j. Excavation Tax (@ \$.02 per cu. yd.)	3187	2,375
k. TOTAL (Excluding line 1b)		\$ 6,314,107
<b>2. TOTAL revenues for education purposes</b> (This entry should be used by the few municipalities which have dependent school districts only)		\$
<b>3. Revenue from licenses, permits, and fees</b>		T28
a. Business licenses and permits	3210	\$
b. Motor vehicle permit fees	3220	568,343
c. Building permits	3230	19,901

Part I GENERAL FUND (Continued)		Account No.	Amount
A. REVENUES - Modified Accrual (Continued)		(a)	(b)
3. Revenue from licenses, permits, and fees (Continued)			
d. Other licensing and permit taxes	3290	T29	49,687
e. TOTAL			\$ 637,931
4. Revenue from the federal government		B50	
a. Housing and urban renewal (HUD)	3311	\$	
b. Environmental protection	3312	B89	
c. Other federal grants and reimbursements - Specify - see detail on page 8	3319	B89	32,807
d. TOTAL		\$	32,807
5. Revenue from the State of New Hampshire		C30	
a. Shared revenue block grant	3351	\$	80,402 ✓
b. Meals and rooms distribution	3352	C30	166,966 ✓
c. Highway block grant	3353	C46	116,859 ✓
d. Water pollution grants	3354	C89	
e. Housing and community development	3355	C50	
f. State and federal forest land reimbursement	3356	C89	
g. Flood control reimbursement	3357	C89	
h. Other state grants and reimbursements - Specify - see detail on page 8	3359	C89	57,381
i. TOTAL		\$	421,608
6. Revenue from other governments		D89	
Intergovernmental revenue - Other	3379	\$	57,277
7. Revenue from charges for services (Exclude interfund transfers)		A89	
a. Income from departments	3401	\$	41,534
b. Water supply system charges	3402	A91	
c. Sewer user charges	3403	A80	
d. Garbage-refuse charges	3404	A81	
e. Electric user charges	3405	A92	
f. Airport fees	3406	A01	
g. Parking		A60	
h. Transit or bus system		A94	
i. Parks and Recreation		A61	
j. Cemeteries		A03	
k. Toll highways		A45	
l. Other Charges	3409	A89	
m. TOTAL		\$	41,534

Part I. GENERAL FUND (Continued)

A. REVENUES - Modified Accrual (Continued)	Account No. (a)	Amount  (b)
<b>8. Revenue from miscellaneous sources</b>		
a. Special assessments	3500	U01 \$
b. Sale of municipal property	3501	U11 199,588 ✓
c. Interest on investments	3502	U20 66,956
d. Rents of property	3503	U40 3,255 ✓
e. Fines and forfeits	3504	U30 10,159 ✓
f. Insurance dividends and reimbursements	3506	U99 862 ✓
g. Contributions and donations	3508	U50
h. Other miscellaneous sources not otherwise classified	3509	U99 11,372
<b>i. TOTAL</b>		\$ 292,192
<b>9. Interfund operating transfers in</b>		
a. Transfers from special revenue fund	3912	\$
b. Transfers from capital projects fund	3913	
c. Transfers from proprietary funds	3914	
d. Transfers from capital reserve fund	3915	
e. Transfers from trust and fiduciary funds	3916	17,222
f. Transfers from conservation fund	3917	
<b>g. TOTAL</b>		\$ 17,222
<b>10. Other financial sources</b>		
a. Proceeds from long-term notes and general obligation bonds	3934	\$
b. Proceeds from all other bonds	3935	
c. Other long-term financial sources	3939	
<b>d. TOTAL</b>		\$
<b>11. TOTAL REVENUES FROM ALL SOURCES</b>		\$ 7,814,678
<b>12. TOTAL FUND EQUITY</b> (Beginning of year) <i>(Should equal line B.2f, column b, page 9)</i>		\$ 1,138,643
<b>13. TOTAL OF LINES 11 AND 12</b> <i>(Should equal line 21, page 8)</i>		\$ 8,953,321

Remarks



Part GENERAL FUND (Continued)

B. EXPENDITURES - Modified Accrual	Account No. (a)	Total expenditure (b)	Equipment and land purchases (c)	Construction (d)
<b>1. General government</b>				
a. Executive	4130	\$ 97,810	\$	\$
b. Election and registration	4140			
c. Financial administration	4150	251,213		
d. Revaluation of property	4152	75,242		
e. Legal expense	4153	42,525		
f. Personnel administration	4155	321,421		
g. Planning and zoning	4191			
h. General government building	4194	74,432		
i. Cemeteries	4195	39,990		
j. Insurance not otherwise allocated	4196	48,491		
k. Advertising and regional association	4197	4,729		
l. Other general government	4199	2,398		
m. TOTAL		\$ 958,251	\$	\$
<b>2. Public safety</b>				
a. Police	4210	\$ 444,713	\$	\$
b. Ambulance	4215	57,308		
c. Fire	4220	60,848		
d. Building inspection	4240			
e. Emergency management	4290	21,856		
f. Other public safety (including communications)	4299	55,155		
g. TOTAL		\$ 639,880	\$	\$
<b>3. Airport/Aviation center</b>				
a. Administration	4301	\$	\$	\$
b. Airport operations	4302			
c. Other	4309			
d. TOTAL		\$	\$	\$

Remarks

Part I GENERAL FUND (Continued)

**B. EXPENDITURES - Modified Accrual (Continued)**

**4. Highways and streets**

a. Administration

Account No. (a)	Total expenditure (b)	Equipment and land purchases (c)	Construction (d)
	E44	G44	F44
4311	\$	\$	\$
4312	773,898	24,800	100,000
4313	E44	G44	F44
4316	E44	G44	F44
4316	E45	G45	F45
4319	E44	G44	F44
	\$ 789,865	\$ 24,800	\$ 100,000

b. Highways and streets

c. Bridges, railroad crossing

d. Street lighting

e. Toll highways

f. Other highway, streets, and bridges

g. TOTAL

**5. Sanitation**

a. Administration

b. Solid waste collection

c. Solid waste disposal

d. Solid waste clean-up

e. Sewage collection and disposal

f. Other sanitation

g. TOTAL

**6. Water distribution and treatment**

a. Administration

b. Water services

c. Water treatment

d. Water conservation

e. Other water

f. TOTAL

**7. Electric**

a. Administration

b. Generation

c. Purchase costs

d. Equipment maintenance

e. Other electric

f. TOTAL

Account No. (a)	Total expenditure (b)	Equipment and land purchases (c)	Construction (d)
	E44	G44	F44
4311	\$	\$	\$
4312	773,898	24,800	100,000
4313	E44	G44	F44
4316	E44	G44	F44
4316	E45	G45	F45
4319	E44	G44	F44
	\$ 789,865	\$ 24,800	\$ 100,000
	E80	G80	F80
4321	\$	\$	\$
4323	E81	G81	F81
4324	E81	G81	F81
4325	E81	G81	F81
4326	E80	G80	F80
4329	E80	G80	F80
	\$ 272,746	\$	\$
	E91	G91	F91
4331	\$	\$	\$
4332			
4335			
4338			
4339			
	\$	\$	\$
	E92	G92	F92
4351	\$	\$	\$
4352			
4353			
4354			
4359			
	\$	\$	\$

Part 1 GENERAL FUND (Continued)				
B. EXPENDITURES - Modified Accrual (Continued)	Account No. (a)	Total expenditure (b)	Equipment and land purchases (c)	Construction (d)
<b>8. Health</b>				
a. Administration	4411	\$	\$	\$
b. Pest control	4414			
c. Health agencies and hospitals	4415	55,533		
d. Vital statistics	4140			
e. Other health	4419			
<b>f. TOTAL</b>		\$ 55,533	\$	F32 \$
<b>9. TOTAL expenditures for education purposes</b> <i>(This entry should be used by the few municipalities which have dependent school districts only)</i>		\$	\$	\$
<b>10. Welfare</b>				
a. Administration	4441	\$ 7,857	\$	\$
b. Direct assistance	4442	86,896		
c. Intergovernmental welfare payments	4444			
d. Vendor payments	4445			
e. Other welfare	4449			
<b>f. TOTAL</b>		\$ 94,753	\$	\$
<b>11. Culture and recreation</b>				
a. Parks and recreation	4520	\$ 72,066	\$	\$
b. Library	4550			
c. Patriotic purposes	4583	716		
d. Other culture and recreation	4589	5,000		
<b>e. TOTAL</b>		\$ 77,782	\$	\$
<b>12. Conservation</b>				
a. Administration	4611	\$ 1,740	\$	\$
b. Purchase of natural resources	4612			
c. Other conservation	4619			
<b>d. TOTAL</b>		\$ 1,740	\$	F59 \$
<b>13. Redevelopment and housing</b>				
a. Administration	4631	\$	\$	\$
b. Redevelopment and housing	4632			
<b>c. TOTAL</b>		\$	\$	F50 \$

Part I GENERAL FUND (Continued)

B. EXPENDITURES - Modified Accrual (Continued)	Account No. (a)	Total expenditure (b)	Equipment and land purchases (c)	Construction (d)
<b>14. Economic development</b>				
a. Administration	4651	\$	\$	\$
b. Economic development	4652			
c. Other economic development	4659			
d. <b>TOTAL</b>		E89 \$	G89 \$	F89 \$
<b>15. Debt service</b>				
a. Principal long term bonds and notes	4711	\$ 46,496		
b. Interest on long term bonds and notes	4721	12,864		
c. Interest on tax and revenue anticipation notes	4723			
d. Other debt service charges	4790			
e. <b>TOTAL</b>		\$ 59,360		
<b>16. Capital outlay (not reported above)</b>				
a. Land and improvements	4901		\$	\$
b. Machinery, vehicles, and equipment	4902		G89	
c. Buildings	4903			F89
d. Improvements other than buildings	4909			F89
e. <b>TOTAL</b>			\$	\$
<b>17. Interfund operating transfers out</b>				
a. Transfers to special revenue funds	4912	\$ 74,245		
b. Transfers to capital projects funds	4913			
c. Transfers to proprietary funds	4914	29,232		
d. Transfers to capital reserve funds	4915	96,177		
e. Transfers to expendable trust funds	4916			
f. Transfers to nonexpendable trust funds	4918			
g. <b>TOTAL</b>		\$ 199,654		

Remarks



Part I GENERAL FUND (Continued)				
B. EXPENDITURES - Modified Accrual (Continued)	Account No. (a)	Amount (b)	Equipment and land purchases (c)	Construction (d)
<b>13. Payments to other governments</b>				
a. Taxes assessed for county	4931	\$ 514,775		
b. Taxes assessed for precincts/village districts	4932			
c. Local education taxes assessed	4933	3,768,369		
d. Taxes assessed for State	4934	585,394		
e. Payments to other governments	4939			
f. <b>TOTAL</b>		\$ 4,868,538		
<b>19. TOTAL EXPENDITURES</b>		\$ 8,018,102	\$ 24,800	\$ 100,000
<b>20. TOTAL FUND EQUITY (End of year)</b> <i>(Should equal line B,2f, column c, on page 9 and line 13 on page 3, less line 19 above)</i>		\$ 935,219		
<b>21. TOTAL OF LINES 19 AND 20</b> <i>(Should equal line 13 on page 3)</i>		\$ 8,953,321		

Part II		
This area may be used to provide the detail requested whenever "Explain" or "Specify" is found.		
Account number (a)	Item (b)	Amount (c)
3319	Other federal grants and reimbursements:	
	Homeland security grant	\$ 30,995
	Police DWI patrols grant	1,800
	Miscellaneous reimbursements	12
		<u>\$ 32,807</u>
3359	Other state grants and reimbursements -	
	On-behalf fringe benefits	\$ 15,197
	Pisgah Park reimbursements	12,675
	Landfill closure grant	11,862
	Emergency management grant	16,176
	Gas tax reimbursement	1,471
		<u>\$ 57,381</u>

Part III GENERAL FUND BALANCE SHEET

Modified Accrual

A. ASSETS			
	Account number (a)	Beginning of year (b)	End of year (c)
<b>1. Current assets</b>			
a. Cash and equivalents	1010	\$ 2,328,221	\$ 3,103,055
b. Investments	1030	201,708	58,924
c. Taxes receivable (See worksheet, page 12)	1080	1,504,411	651,661
d. Tax liens receivable (See worksheet, page 12)	1110	367,946	284,616
e. Accounts receivable	1150	41,760	41,150
f. Due from other governments	1260	3,770	37,767
g. Due from other funds	1310	40,873	55,658
h. Other current assets	1400		
i. Tax deeded property (subject to resale)	1670		
j. <b>TOTAL ASSETS</b> (Should equal line B3)		\$ 4,488,689	\$ 4,232,831
<b>B. LIABILITIES AND FUND EQUITY</b>			
<b>1. Current liabilities</b>			
a. Warrants and accounts payable	2020	\$ 150,185	\$ 44,793
b. Compensated absences payable	2030		
c. Contracts payable	2050		
d. Due to other governments	2070		
e. Due to school districts	2075		
f. Due to other funds	2080	160,634	34,404
g. Deferred revenue	2220	3,039,227	3,218,415
h. Notes payable - Current	2230		
i. Bonds payable - Current	2250		
j. Other payables	2270		
k. <b>TOTAL LIABILITIES</b>		\$ 3,350,046	\$ 3,297,612
<b>2. Fund equity</b>			
a. Reserve for encumbrances (Please detail on page 10)	2440	\$ 2,562	\$
b. Reserve for continuing appropriations (Detail on page 10)	2450		7,372
c. Reserve for appropriations voted from surplus	2460		
d. Reserve for special purposes (Please detail on page 10)	2490	23,780	12,772
e. Unreserved fund balance	2530	1,112,301	915,075
f. <b>TOTAL FUND EQUITY</b>		\$ 1,138,643	\$ 935,219
<b>3. TOTAL LIABILITIES AND FUND EQUITY</b> (Should equal line A1j)			
		\$ 4,488,689	\$ 4,232,831

**Part IV. DETAIL**  
 This section may be used to provide the detail requested wherever "Explain" or "Specify" is found. If additional space is needed, please add extra pages using the following format. Please show the detail and the total for each.

Account number (a)	Item (b)	Amount (c)

*Please Detail Reserves from page 9 (Balance Sheet)*

Account number (a)	Item (b)	Amount (c)
2450	Reserve for continuing appropriations:	
	Highway block grant	\$ 7,372
2490	Reserve for special purposes -	
	Public safety	\$ 11,433
	Culture and recreation	1,339
		\$ 12,772

**Part V. GENERAL FUND**

**A. PLEASE LIST THE ANNUAL REQUIREMENTS TO AMORTIZE ALL GENERAL OBLIGATION**  
 (Debt as of (enter date) June 30, 2007 for the ensuing five years)

	Year (a)	Principal (b)	Interest (c)	Total (d)
1.	2008	\$ 118,096	\$ 21,157	\$ 139,253
2.	2009	83,096	16,089	99,185
3.	2010	83,096	11,896	94,992
4.	2011	83,096	7,703	90,799
5.	2012	46,496	3,675	50,171
6. SUBTOTAL (Sum of lines 1-5)		413,880	60,520	474,400
7. Remaining periods of debt		46,497	1,838	48,335
8. TOTAL		\$ 460,377	\$ 62,358	\$ 522,735

FORM F-65 (MS-5) (5-16-2006)

## B. AMORTIZATION OF LONG-TERM DEBT

Description (a)	Original obligation (b)	Purpose (c)	Annual instalment (d)	Interest rate (e)	Date of final payment (f)	Bonds o/s at beginning of year (g)	Bonds issued this year (h)	Bonds retired this year (i)	Bonds o/s at end of year (j)
<b>Governmental activities -</b>	\$					\$	\$	\$	\$
State revolving loan	\$697,441	landfill closure	46,496	3.95%	Nov. 2012	325,473		46,496	278,977
<b>Business-type activities -</b>									
Wastewater treatment	993,000	sewer	35,000	5.00%	June 2008	70,000		35,000	35,000
Wastewater treatment	600,000	sewer	30,000	6.7-6.75%	Jan. 2011	150,000		30,000	120,000
Wastewater treatment	132,000	sewer	6,600	5.00%	Dec. 2010	33,000		6,600	26,400
<b>TOTAL</b>	\$					\$ 578,473	\$	\$ 118,096	\$ 460,377
Remarks									



Part VI RECONCILIATIONS			
<b>A. RECONCILIATION OF SCHOOL DISTRICT LIABILITY</b>			
		Amount	
1. School district liability at beginning of year (Account number 2075, column b, on page 9)	\$	- 0 -	
2. ADD: School district assessment for current year		4,353,763	
3. TOTAL LIABILITY WITHIN CURRENT YEAR (Sum of lines 1 and 2)		4,353,763	
4. SUBTRACT: Payments made to school district	<	4,353,763	>
5. School district liability at end of year (line 3 less line 4) (Account number 2075, column c, on page 9)		- 0 -	
<b>B. RECONCILIATION OF TAX ANTICIPATION NOTES</b>			
		Amount	
1. Short-term (TANS) debt at beginning of year	<sup>61V</sup> \$	- 0 -	
2. ADD: New issues during current year		None	
3. SUBTRACT: Issues retired during current year	<	None	>
4. Short-term (TANS) debt outstanding at end of year (Lines 1 + 2 - 3) (Be sure to include (TANS) in Account number 2230, column c, page 9)	<sup>64V</sup> \$	- 0 -	
<b>PLEASE REFER TO THE INSTRUCTIONS TO COMPLETE SECTIONS C AND D</b>			
<b>C. ALLOWANCE FOR ABATEMENTS WORKSHEET</b>			
	Current year (a)	Prior year (b)	TOTAL (c)
1. Overlay/Allowance for Abatements (Beginning of year)*	99,657	43,000	142,657
2. SUBTRACT: Abatements made (From tax collector's report)	< 6,388 >	< 87,571 >	< 93,959 >
3. SUBTRACT: Discounts	< >	< >	< >
4. SUBTRACT: Refunds (Cash abatements)	< 59,297 >	< >	< 59,297 >
5. ESTIMATED ALLOWANCE FOR ABATEMENTS AT END OF YEAR**	< >	< 35,000 >	< 35,000 >
6. Excess of estimate (Add to revenue on page 1, line 1a)	33,972	(79,571)	(45,599)
*Use overlay amount for column (a) and use last year's balance of line 5. Allowance for Abatements for column b (see your form from last year).			
**The amount in column c will go into line 1(b) for next year's worksheet.			
<b>D. TAXES/LIENS RECEIVABLE WORKSHEET</b>			
	1080 taxes (a)	1110 liens (b)	TOTALS (c)
1. Uncollected, end of year	\$ 651,661	\$ 319,616	\$ 971,277
2. SUBTRACT: "Overlay" carried forward as Allowance for Abatements (from Worksheet C, line 5)	< >	< 35,000 >	< 35,000 >
3. Receivable, end of year*	651,661	284,616	936,277
*(These amounts are entered on page 9, account number 1080 and 1110, column c)			

SUMMARY OF REVENUES FOR ALL OTHER FUNDS

REVENUE AND OTHER FINANCING SOURCES	Capital projects		Special revenue		Proprietary funds	
	(a)	(b)	(c)	(d)	Enterprise	Internal service
1. Revenue from taxes	T01	T01	T01	T01		
	\$	\$	\$	\$		\$
2. Revenue from licenses, permits, and fees	T29	T29				
3. Revenue directly from the federal government	B89	B89				
4. Revenue from the State of New Hampshire	C89	C89	C89	C89	56,603	
	D89	D89				
5. Revenue from other governments	A91	A91			255,794	
6. Revenue from charges for services	A80	A80			273,822	
(a) Water supply system charges	A81	A81				
(b) Sewer user charges	A82	A82				
(c) Garbage/refuse collection charges	A01	A01				
(d) Electric	A44	A44				
(e) Airport and aviation	A45	A45				
(f) Highway	A61	A61				
(g) Toll facilities	A60	A60				
(h) Parks and recreation	A94	A94				
(i) Parking	A89	A89				
(j) Transit or bus system	A89	A89				
(k) Other - Specify -	A89	A89				
(1) Ambulance billings	A89	A89	27,499			
(2) Outside police details	A89	A89	40,585			
(3)						
7. Revenue from miscellaneous sources	U20	U20				
(a) Interest on investments	U99	U99	39,764		23,571	
(b) Other miscellaneous sources	U99	U99	22,256		46,003	
8. Interfund operating transfers in	U99	U99	91,384		29,232	
9. Other financial sources						
10. TOTAL REVENUE AND OTHER SOURCES	\$	\$	\$	\$	\$	\$
			588,662		685,025	

Part VIII SUMMARY OF EXPENDITURES FOR ALL OTHER FUNDS

EXPENDITURES (BY FUNCTIONS)	Capital projects			Special revenue			Proprietary funds	
	(a)	(b)	(c)	(d)	(e)	(f)	(g)	(h)
1. General government	F89	E89	E89					
2. Public safety	F62	E62	E62					
(a) Police		E32	E32					
(b) Ambulance	F24	E24	E24					
(c) Fire	F01	E01	E01					
3. Airport/Aviation center	F44	E44	E44					
4. Highways and streets	F45	E45	E45					
5. Toll highways	F81	E81	E81					
6. Sanitation	F91	E91	E91					
7. Water distribution and treatment	F80	E80	E80					
8. Sewerage	F92	E92	E92					
9. Electric	F32	E32	E32					
10. Health	F79	E79	E79					
11. Welfare	F61	E61	E61					
12. Culture and recreation	F60	E60	E60					
13. Parking	F94	E94	E94					
14. Transit or bus system	F59	E59	E59					
15. Conservation	F50	E50	E50					
16. Redevelopment and housing	F89	E89	E89					
17. Economic development		E23	E23					
18. Debt service	F89	F89	F89					
19. Capital outlay - other								
20. Interfund operating transfers out								
21. TOTAL EXPENDITURES								
Remarks								

Part IX BALANCE SHEET FOR SUMMARY OF ALL OTHER FUNDS

	Account No.	Capital projects	Special revenue	Proprietary funds		
				Enterprise	Internal service	
	(a)	(b)	(c)	(d)	(e)	
<b>A. ASSETS</b>						
<b>1. Current assets</b>						
(a) Cash and equivalents	1010	\$	\$ 226,272	\$ 171,376	\$	
(b) Investments	1030		540,013	284,378		
(c) Accounts receivable	1150		15,348	18,560		
(d) Due from other governments	1260		57,691			
(e) Due from other funds	1310		10,479	59,259		
(f) Other - Specify -						
Unbilled charges for services						
<b>2. Fixed assets</b>						
(a) Land and improvements	1610	\$	\$	\$ 230,860	\$	
(b) Buildings	1620			95,333		
(c) Machinery, vehicles, and equipment	1640			190,135		
(d) Construction in progress	1650					
(e) Improvements other than buildings	1660					
(f) Other - Specify -						
Infrastructure				3,477,434		
Accumulated depreciation				(1,177,388)		
<b>3. TOTAL ASSETS</b>		\$	\$ 849,803	\$ 3,451,611	\$	

Remarks



Partix BALANCE SHEET FOR SUMMARY OF ALL OTHER FUNDS (Continued)

B. LIABILITIES AND FUND EQUITY	Account No. (a)	Capital projects (b)	Special revenue (c)	Proprietary funds	
				Enterprise (d)	Internal service (e)
<b>1. Liabilities</b>					
(a) Warrants and accounts payable	2020	\$	701	\$ 7,495	\$
(b) Compensated absences payable	2030				
(c) Contracts payable	2050				
(d) Due to other governments	2070				
(e) Due to other funds	2080		8,488	26,229	
(f) Deferred revenue	2220		54,773	935	
(g) Notes and bonds payable				181,400	
(h) Other - Specify -					
(i) <b>TOTAL LIABILITIES</b>		\$	\$ 63,962	\$ 216,059	\$
<b>2. Fund equity/Capital</b>					
(a) Reserve for encumbrances	2440	\$			
(b) Reserve for special purposes	2490				
(c) Unreserved fund balance	2530		785,841		
(d) Municipal contributed capital	2610				
(e) Other contributed capital	2620				
(f) Retained earnings	2790			3,235,552	
(g) <b>TOTAL FUND EQUITY</b>			785,841	3,235,552	
<b>3. TOTAL LIABILITIES AND FUND EQUITY</b>		\$	\$ 849,803	\$ 3,451,611	\$

Part X SUPPLEMENTAL INFORMATION WORKSHEET

**A. INTERGOVERNMENTAL EXPENDITURES**

Report payments made to the State or other local governments on reimbursement or cost-sharing basis. Do not include these expenditures in part VIII.

Purpose (a)	Account No. (b)	Amount (c)
Payments made to other local governments for:		M12
Schools		\$
Sewers		M80
All other - County	4931	M89
All other - Towns	4199	M89
Payments made to State for:		L44
Highways	4319	
All other purposes	4199	L89

**B. DEBT OUTSTANDING, ISSUED, AND RETIRED**

Long-term debt purpose (a)	Bonds outstanding at the beginning of this fiscal year (b)	Bonds during this fiscal year		Outstanding at the end of this fiscal year (e)
		Issued (c)	Retired (d)	
Industrial revenue	19 <sup>2</sup>	24 <sup>2</sup>	34 <sup>2</sup>	44 <sup>2</sup>
All other debt	19 <sup>1</sup> 578,473	29 <sup>1</sup>	39 <sup>1</sup> 118,096	49 <sup>1</sup> 460,377
Interest on water debt	19 <sup>1</sup>			

**C. SALARIES AND WAGES**

Report here the total salaries and wages paid to all employees of your city before deductions for social security, retirement, etc. include also salaries and wages paid to employees of any utility owned and operated by your government, as well as salaries and wages of city employees charged to construction projects. These amounts may be taken from the W3 form filed by your government for the year ended December 31.

Total wages paid
Z00
\$1,192,700

**D. CASH AND INVESTMENTS HELD AT END OF FISCAL YEAR**

Report separately for each of the two types of funds listed below, the total amount of cash on hand and on deposit and investments in Federal Government, Federal agency, State and local government, and non-governmental securities. Report all investments at market value. Exclude accounts receivable, value of real property, and all non-security assets.

Type of fund (a)	Amount at end of fiscal year Omit cents (b)
Bond funds - Unexpended proceeds from sale of bond issues held pending disbursement	W31
All other funds except employee retirement funds and nonexpendable trust funds.	W61 \$4,987,224

Remarks

## CERTIFICATION

This is to certify that the information contained in this report was taken from official records and is complete to the best of our knowledge and belief.

Signatures of a majority of the governing body:

## GENERAL INSTRUCTIONS

Three copies of this report are sent to each municipality. Selectmen, treasurer and tax collector are expected to cooperate in making out this report. When completed, one copy should be returned to the Department of Revenue Administration and one copy should be placed in your municipal records. The third copy is for use in preparing the annual printed report for the voters.

**Please be sure you have completed Part X, items A-D.**

**WHEN TO FILE: (R.S.A. 21-J:34,V)**

- \* For cities/towns reporting on a calendar year basis, this report must be filed on or before April 1.
- \* For cities/towns reporting on an optional fiscal year basis (year ending June 30), this report must be filed on or before September 1.

**WHERE TO FILE**

Department of Revenue Administration  
State of New Hampshire  
Municipal Services Division  
PO Box 487  
Concord, NH 03302-0487

---

# Vachon, Clukay & Co., PC

---

*Certified Public Accountants*

45 Market Street  
Manchester, New Hampshire 03101  
(603) 622-7070  
FAX: 622-1452

Board of Selectmen and Town Manager  
Town of Winchester, New Hampshire

We have compiled the financial statements of the Town of Winchester, New Hampshire for the year ended June 30, 2007 included in the accompanying Form F-65 (MS-5), in accordance with Statements on Standards for Accounting and Review Services issued by the American Institute of Certified Public Accountants.

Our compilation was limited to presenting in the form prescribed by the New Hampshire Department of Revenue Administration, information that is the representation of Town Officials. We have not audited or reviewed the financial statements referred to above and, accordingly, do not express an opinion or any other form of assurance on them.

The financial report, Form F-65 (MS-5), is presented in accordance with the requirements of the New Hampshire Department of Revenue Administration which differ from accounting principles generally accepted in the United States of America. Accordingly, these financial statements are not designed for those who are not informed about such differences.

*Vachon, Clukay & Co., P.C.*

November 9, 2007



ACTUAL & ANTICIPATED REVENUES  
 JUNE 1, 2006 THROUGH JULY 30, 2007

Page 1

Property Taxes	Current year Budgeted	Current Year YTD Revenues	Balance Uncollected
Property Taxes	\$ -	\$ 6,304,127.00	\$ (6,304,127.00)
<b>Total</b>	<b>\$ -</b>	<b>\$ 6,304,127.00</b>	<b>\$ (6,304,127.00)</b>

Land Use Change Taxes	Current year Budgeted	Current Year YTD Revenues	Balance Uncollected
Land Use Change Taxes	\$ 2,500.00	\$ 35,770.08	\$ (33,270.08)
<b>Total</b>	<b>\$ 2,500.00</b>	<b>\$ 35,770.08</b>	<b>\$ (33,270.08)</b>

Yield Taxes	Current year Budgeted	Current Year YTD Revenues	Balance Uncollected
Timber Yield Taxes	\$ 35,000.00	\$ 36,481.85	\$ (1,481.85)
<b>Total</b>	<b>\$ 35,000.00</b>	<b>\$ 36,481.85</b>	<b>\$ (1,481.85)</b>

Payment in Lieu of Taxes	Current year Budgeted	Current Year YTD Revenues	Balance Uncollected
Payment in Lieu of Taxes	\$ 11,350.00	\$ 9,763.98	\$ 1,586.02
<b>Total</b>	<b>\$ 11,350.00</b>	<b>\$ 9,763.98</b>	<b>\$ 1,586.02</b>

Gravel Tax	Current year Budgeted	Current Year YTD Revenues	Balance Uncollected
Gravel Excavation Tax	\$ 5,000.00	\$ 2,374.84	\$ 2,625.16
<b>Total</b>	<b>\$ 5,000.00</b>	<b>\$ 2,374.84</b>	<b>\$ 2,625.16</b>

Int. & Penalties on Taxes	Current year Budgeted	Current Year YTD Revenues	Balance Uncollected
Int. & Penalties on Taxes	\$ 75,000.00	\$ 99,791.41	\$ (24,791.41)
<b>Total</b>	<b>\$ 75,000.00</b>	<b>\$ 99,791.41</b>	<b>\$ (24,791.41)</b>

Tax Deed Entries	Current year Budgeted	Current Year YTD Revenues	Balance Uncollected
Tax Rebates/ Refunds	\$ -	\$ (100,000.00)	\$ 100,000.00
<b>Total</b>	<b>\$ -</b>	<b>\$ (100,000.00)</b>	<b>\$ 100,000.00</b>

Motor Vehicle Permits	Current year Budgeted	Current Year YTD Revenues	Balance Uncollected
Motor Vehicle Permit Fees	\$ 450,000.00	\$ 568,343.23	\$ (118,343.23)
<b>Total</b>	<b>\$ 450,000.00</b>	<b>\$ 568,343.23</b>	<b>\$ (118,343.23)</b>

Building Permits	Current year Budgeted	Current Year YTD Revenues	Balance Uncollected
Building Permits	\$ 14,000.00	\$ -	\$ 14,000.00
Building Permits	\$ -	\$ 14,889.10	\$ (14,889.10)
Electrical Permits	\$ -	\$ 2,377.36	\$ (2,377.36)
Mechanical Permit	\$ -	\$ 1,155.00	\$ (1,155.00)
Plumbing Prmits	\$ -	\$ 1,225.00	\$ (1,225.00)
Demolition Permits	\$ -	\$ 245.00	\$ (245.00)
Historic District Permits	\$ -	\$ 10.00	\$ (10.00)
<b>Totals</b>	<b>\$ 14,000.00</b>	<b>\$ 19,901.46</b>	<b>\$ (5,901.46)</b>

License/Report/Permit/Fees	Current year Budgeted	Current Year YTD Revenues	Balance Uncollected
License/Report/Permit/Fees	\$ 30,000.00	\$ -	\$ 30,000.00
Dog Licenses	\$ -	\$ 5,602.00	\$ (5,602.00)
Marriage License Fees	\$ -	\$ 1,035.00	\$ (1,035.00)
Vital Record Research Fee	\$ -	\$ 260.00	\$ (260.00)
Parking Violation Fees	\$ -	\$ 150.00	\$ (150.00)
TCTC Points of Sales	\$ -	\$ 3,264.50	\$ (3,264.50)
Pistol Permits	\$ -	\$ 560.00	\$ (560.00)
Junkyard Permits	\$ -	\$ 50.00	\$ (50.00)
Town Office Filing Fees	\$ -	\$ 13.00	\$ (13.00)
Burial Permits	\$ -	\$ 8,075.00	\$ (8,075.00)
Planning Board Fees	\$ -	\$ 5,586.21	\$ (5,586.21)
Zoning board of Adj. Fees	\$ -	\$ 1,606.68	\$ (1,606.68)
Police Reports	\$ -	\$ 818.50	\$ (818.50)
Transfer Stateion Stickers	\$ -	\$ 18,953.00	\$ (18,953.00)
Trailer Permits	\$ -	\$ 60.00	\$ (60.00)
Ambulance Reports	\$ -	\$ 30.00	\$ (30.00)
Driveway Permit Fess	\$ -	\$ 175.00	\$ (175.00)
Engineering Fees	\$ -	\$ 2,982.10	\$ (2,982.10)
<b>Totals</b>	<b>\$ 30,000.00</b>	<b>\$ 49,220.99</b>	<b>\$ (19,220.99)</b>

Revenue From Gov.	Current year Budgeted	Current Year YTD Revenues	Balance Uncollected
Shared Rev Block Grant	\$ 38,812.00	\$ 80,402.00	\$ (41,590.00)
Highway Block Grant	\$ 120,035.00	\$ 116,858.50	\$ 3,176.50
Water Pollution Project	\$ 56,603.00	\$ 56,603.00	\$ -
Landfill Closure Grant	\$ 11,770.00	\$ 11,862.28	\$ (92.28)
Pisgah Park Reimbursement	\$ 11,089.00	\$ 12,675.13	\$ (1,586.13)
Gas Tax Reimbursement	\$ 2,500.00	\$ 1,471.32	\$ 1,028.68
Room & Meals Tax Rev.	\$ 166,966.00	\$ 166,965.68	\$ 0.32
Richmond Landfill	\$ 50,858.00	\$ 54,273.82	\$ (3,415.82)
Police Witness Fees	\$ -	\$ 972.16	\$ (972.16)
Emerg. Mgmt. RERP Grant	\$ -	\$ 16,176.08	\$ (16,176.08)
<b>Total</b>	<b>\$ 458,633.00</b>	<b>\$ 518,259.97</b>	<b>\$ (59,626.97)</b>

Income From Departments	Current year Budgeted	Current Year YTD Revenues	Balance Uncollected
Ambulance Service	\$ 50,000.00	\$ 36,806.06	\$ 13,193.94
Fin. Adm. Copies	\$ -	\$ 1.00	\$ (1.00)
Fin. Adm. Notary Public Fees	\$ -	\$ 160.00	\$ (160.00)
Planning Board Copies	\$ -	\$ 10.00	\$ (10.00)
TCTC- Copies	\$ -	\$ 17.00	\$ (17.00)
PR. Office Copies	\$ -	\$ 490.18	\$ (490.18)
<b>Total</b>	<b>\$ 50,000.00</b>	<b>\$ 37,484.24</b>	<b>\$ 12,515.76</b>

Rev. From Misc. Sources	Current year Budgeted	Current Year YTD Revenues	Balance Uncollected
Deferred tax Liens E/D	\$ -	\$ 620.00	\$ (620.00)
Cons. Comm. Donation	\$ -	\$ 862.60	\$ (862.60)
Flex Plan Return	\$ -	\$ 1,580.20	\$ (1,580.20)
Rebates/Refunds	\$ -	\$ 150.63	\$ (150.63)
IRS Refund	\$ -	\$ 11.87	\$ (11.87)
Retirement Employee Refund	\$ -	\$ 223.70	\$ (223.70)
<b>Total</b>	<b>\$ -</b>	<b>\$ 3,449.00</b>	<b>\$ (3,449.00)</b>

Sale of Town Property	Current year Budgeted	Current Year YTD Revenues	Balance Uncollected
Sale of Town Owned Prop.	\$ 25,000.00	\$ 199,587.69	\$ (174,587.69)
<b>Total</b>	<b>\$ 25,000.00</b>	<b>\$ 199,587.69</b>	<b>\$ (174,587.69)</b>

Interest on Investments	Current year Budgeted	Current Year YTD Revenues	Balance Uncollected
Interest on Investments	\$ 20,000.00	\$ 65,863.73	\$ (45,863.73)
<b>Total</b>	<b>\$ 20,000.00</b>	<b>\$ 65,863.73</b>	<b>\$ (45,863.73)</b>

Rent of Town Property	Current year Budgeted	Current Year YTD Revenues	Balance Uncollected
Rent of Town Building	\$ -	\$ 3,254.84	\$ (3,254.84)
<b>Total</b>	<b>\$ -</b>	<b>\$ 3,254.84</b>	<b>\$ (3,254.84)</b>

Fines & Forfeits	Current year Budgeted	Current Year YTD Revenues	Balance Uncollected
Court Fines	\$ 6,300.00	\$ 8,335.00	\$ (2,035.00)
Court Ordered Restitution	\$ -	\$ 1,823.67	\$ (1,823.67)
<b>Total</b>	<b>\$ 6,300.00</b>	<b>\$ 10,158.67</b>	<b>\$ (3,858.67)</b>

Other Misc. Revenues	Current year Budgeted	Current Year YTD Revenues	Balance Uncollected
Bad Checks TC/TC	\$ -	\$ 2,485.95	\$ (2,485.95)
Sale of Voter Checklist	\$ -	\$ 50.00	\$ (50.00)
Sale of Zoning Ordinance	\$ -	\$ 35.00	\$ (35.00)
Welfare Reimbursement	\$ -	\$ 4,352.75	\$ (4,352.75)
Forest Fire Reimb.	\$ -	\$ 648.82	\$ (648.82)
Reimb Pay Water Dept.	\$ -	\$ 11,956.39	\$ (11,956.39)
<b>Total</b>	<b>\$ -</b>	<b>\$ 19,528.91</b>	<b>\$ (19,528.91)</b>

Enterprise Funds	Current year Budgeted	Current Year YTD Revenues	Balance Uncollected
Water Dept.	\$ 193,203.00	\$ -	\$ 193,203.00
Sewer	\$ 226,014.00	\$ -	\$ 226,014.00
<b>Total</b>	<b>\$ 419,217.00</b>	<b>\$ -</b>	<b>\$ 419,217.00</b>

Trans. From Trust Funds	Current year Budgeted	Current Year YTD Revenues	Balance Uncollected
Evergreen Cem. Exp. Care	\$ 21,500.00	\$ 14,124.00	\$ 7,376.00
<b>Total</b>	<b>\$ 21,500.00</b>	<b>\$ 14,124.00</b>	<b>\$ 7,376.00</b>

<b>Total General Fund</b>	<b>\$</b>	<b>1,623,500.00</b>	<b>\$</b>	<b>7,897,485.89</b>	<b>\$</b>	<b>(6,273,985.89)</b>
---------------------------	-----------	---------------------	-----------	---------------------	-----------	-----------------------

<b>Water Department</b>	<b>Current year Budgeted</b>	<b>Current Year YTD Revenues</b>	<b>Balance Uncollected</b>
User Fees	\$ -	\$ 262,291.63	\$ (262,291.63)
Abatements	\$ -	\$ (11,567.73)	\$ 11,567.73
Interest & Penalties	\$ -	\$ 1,219.02	\$ (1,219.02)
Interest on Deposits	\$ -	\$ 19,888.81	\$ (19,888.81)
Misc. Revenues	\$ -	\$ 3,474.30	\$ (3,474.30)
<b>Total Water Department</b>	<b>\$ -</b>	<b>\$ 275,306.03</b>	<b>\$ (275,306.03)</b>

<b>Sewer Department</b>	<b>Current year Budgeted</b>	<b>Current Year YTD Revenues</b>	<b>Balance Uncollected</b>
User Fees	\$ -	\$ 282,807.47	\$ (282,807.47)
Abatements	\$ -	\$ (595.16)	\$ 595.16
Interest & Penalties	\$ -	\$ 1,070.96	\$ (1,070.96)
Interest on Deposits	\$ -	\$ 2,485.21	\$ (2,485.21)
Misc. Revenues	\$ -	\$ 880.63	\$ (880.63)
<b>Total Sewer Department</b>	<b>\$ -</b>	<b>\$ 286,649.11</b>	<b>\$ (286,649.11)</b>

<b>FEMA Revenues</b>	<b>Current year Budgeted</b>	<b>Current Year YTD Revenues</b>	<b>Balance Uncollected</b>
FEMA Revenues	\$ -	\$ 14,758.70	\$ (141,758.70)
<b>Total FEMA</b>	<b>\$ -</b>	<b>\$ 141,758.70</b>	<b>\$ (141,758.70)</b>



**DETAILED STATEMENT OF PAYMENTS**

JULY 1, 2006 THROUGH JUNE 30, 2007

Page 1

<b>EXECUTIVE OFFICE</b>	<b>Net Working Budget</b>	<b>Current Year Expenditures</b>	<b>Balance Remaining</b>
Town Manager	\$ 50,200.00	\$ 50,090.40	\$ 109.60
Selectmen Salaries	\$ 10,000.00	\$ 10,151.21	\$ (151.21)
Supplies and Expenses	\$ 2,500.00	\$ 3,068.60	\$ (568.60)
Publications	\$ 1,000.00	\$ 865.45	\$ 134.55
Comp/Type/Copier Exp.	\$ 1,500.00	\$ 2,012.00	\$ (512.00)
Gasoline & Mileage	\$ 1,000.00	\$ 1,248.29	\$ (248.29)
Telephone	\$ 6,250.00	\$ 4,771.44	\$ 1,478.56
Postage	\$ 1,000.00	\$ 350.00	\$ 650.00
Advertising	\$ 750.00	\$ 463.81	\$ 286.19
Equipment	\$ 500.00	\$ 418.00	\$ 82.00
Computer Purchase	\$ 1.00	\$ -	\$ 1.00
Executive Secretary	\$ 20,000.00	\$ 20,592.46	\$ (592.46)
Moderator's Salary	\$ 400.00	\$ 400.00	\$ -
Boston Post Cane Exp.	\$ 100.00	\$ -	\$ 100.00
Historic Dist. Comm.	\$ 250.00	\$ -	\$ 250.00
Economic Development	\$ 2,500.00	\$ 2,707.50	\$ (207.50)
<b>Totals</b>	<b>\$ 97,951.00</b>	<b>\$ 97,139.16</b>	<b>\$ 811.84</b>

<b>Town Clerk/Tax Collector</b>	<b>Net Working Budget</b>	<b>Current Year Expenditures</b>	<b>Balance Remaining</b>
Town Clerk/Tax Collector	\$ 51,000.00	\$ 50,494.96	\$ 505.04
Dep. Clerk/Tax Collector	\$ 27,920.00	\$ 30,980.78	\$ (3,060.78)
Municipal Agent Fees	\$ -	\$ 602.00	\$ (602.00)
Supplies & Expenses	\$ 7,000.00	\$ 14,001.63	\$ (7,001.63)
Computer Software Support	\$ 3,000.00	\$ 4,157.00	\$ (1,157.00)
Computer Upgrade	\$ 2,000.00	\$ -	\$ 2,000.00
Clerk/Tax Col. Postage	\$ 4,000.00	\$ 984.74	\$ 3,015.26
Lien/Deed Research	\$ 6,400.00	\$ 1,573.88	\$ 4,826.12
Dog/Cat Expenses	\$ 2,300.00	\$ 2,095.82	\$ 204.18
Fica	\$ 4,893.00	\$ 5,264.26	\$ (371.26)
Medicare	\$ 1,144.00	\$ 1,207.21	\$ (63.21)
Retirement	\$ 5,150.00	\$ 5,460.82	\$ (310.82)
Health Insurance	\$ 18,732.00	\$ 18,829.80	\$ (97.80)
Flex Plan	\$ 500.00	\$ 250.12	\$ 249.88
Dental	\$ 1,502.00	\$ 1,425.78	\$ 76.22
Worker's Comp	\$ 195.00	\$ 237.82	\$ (42.82)
Unemployment Comp	\$ 202.00	\$ 54.40	\$ 147.60
Sick Time Buy Back	\$ 1,450.00	\$ 3,056.32	\$ (1,606.32)
Election Workers	\$ 2,000.00	\$ 2,525.77	\$ (525.77)
Worker's Comp	\$ 5.00	\$ 5.00	\$ -
Unemployment Comp	\$ 7.00	\$ -	\$ 7.00
Stenographer/Town Meeting	\$ 1,500.00	\$ 1,100.00	\$ 400.00
Supplies & Expenses	\$ 650.00	\$ 946.87	\$ (296.87)

Continue Page 2

Software Support	\$ 400.00	\$ 1,859.25	\$ (1,459.25)
Advertising	\$ 300.00	\$ 43.75	\$ 256.25
Official Ballot Expenses	\$ 3,500.00	\$ 3,935.20	\$ (435.20)
Checklist Computer	\$ 1,000.00	\$ 916.00	\$ 84.00
Budget Shortfall Coverage	\$ -	\$ (5,400.00)	\$ 5,400.00
<b>Total</b>	<b>\$ 146,750.00</b>	<b>\$ 146,609.18</b>	<b>\$ 140.82</b>

Financial Administration	Net Working Budget	Current Year Expenditures	Balance Remaining
Trustee Expenses	\$ 2,500.00	\$ 1,092.94	\$ 1,407.06
Town Report	\$ 4,000.00	\$ 3,157.80	\$ 842.20
Postage	\$ 1,000.00	\$ 986.00	\$ 14.00
Audit	\$ 15,000.00	\$ 8,518.50	\$ 6,481.50
Treasurer	\$ 4,500.00	\$ 4,500.00	\$ -
Deputy Treasurer	\$ 1,262.00	\$ 1,262.04	\$ (0.04)
Treasurer's Expenses	\$ 200.00	\$ 137.52	\$ 62.48
Bank Fees	\$ 400.00	\$ 394.59	\$ 5.41
Accounting Supervisor	\$ 40,706.00	\$ 41,225.76	\$ (519.76)
Accounting Assistant	\$ 31,000.00	\$ 33,180.82	\$ (2,180.82)
Supplies & Expenses	\$ 4,500.00	\$ 5,336.27	\$ (836.27)
Comp/Type/Copier Exp.	\$ 5,000.00	\$ 4,555.39	\$ 444.61
Computer Upgrade	\$ 1.00	\$ -	\$ 1.00
Budget Committee Expenses	\$ 400.00	\$ 162.14	\$ 237.86
Budget Committee Clerical	\$ 1,200.00	\$ 879.00	\$ 321.00
<b>Total</b>	<b>\$ 111,669.00</b>	<b>\$ 105,388.77</b>	<b>\$ 6,280.23</b>

Property Records Office	Net Working Budget	Current Year Expenditures	Balance Remaining
Property Records Mgr.	\$ 30,146.00	\$ 38,972.80	\$ (8,826.80)
Property Records Overtime	\$ 1,500.00	\$ 147.69	\$ 1,352.31
Map Updated	\$ 1,500.00	\$ 1,200.00	\$ 300.00
Expenses	\$ 1,200.00	\$ 901.47	\$ 298.53
Training	\$ 1,000.00	\$ 30.00	\$ 970.00
Forester	\$ 1,500.00	\$ -	\$ 1,500.00
Contracted Services	\$ 19,500.00	\$ 18,855.77	\$ 644.23
Data Verification	\$ 18,544.00	\$ 12,062.45	\$ 6,481.55
Software Support	\$ 2,000.00	\$ 2,666.00	\$ (666.00)
911 Maintenance	\$ 500.00	\$ -	\$ 500.00
<b>Total</b>	<b>\$ 77,390.00</b>	<b>\$ 74,836.18</b>	<b>\$ 2,553.82</b>

Judicial & Legal Expense	Net Working Budget	Current Year Expenditures	Balance Remaining
Attorney Fees Selectmen	\$ 24,000.00	\$ 19,780.69	\$ 4,219.31
Registry Expenses	\$ 500.00	\$ 97.65	\$ 402.35
Expenses	\$ 500.00	\$ 453.96	\$ 46.04
Timber Cut Expenses	\$ 1,500.00	\$ -	\$ 1,500.00
Prop. Sale Expenses	\$ 1,500.00	\$ 1,555.33	\$ (55.33)
Safety Inspections	\$ 500.00	\$ -	\$ 500.00
Attorney Fees Landuse	\$ 4,000.00	\$ 4,513.46	\$ (513.46)
Dogs & Cats (MRHS)	\$ 1,000.00	\$ 1,054.00	\$ (54.00)

Continue Page 3

A.C. Lawrence Expenses	\$ 14,000.00	\$ -	\$ 14,000.00
Budget Shortfall Coverage	\$ -	\$ 15,070.00	\$ (15,070.00)
<b>Total</b>	<b>\$ 47,500.00</b>	<b>\$ 42,525.09</b>	<b>\$ 4,974.91</b>

Personnel Administration	Net Working Budget	Current Year Expenditures	Balance Remaining
Fica	\$ 43,035.00	\$ 40,256.38	\$ 2,778.62
Medicare	\$ 13,476.00	\$ 13,339.53	\$ 136.47
Police Retirement	\$ 27,177.00	\$ 26,086.40	\$ 1,090.60
Town Employee Retirement	\$ 28,250.00	\$ 30,046.95	\$ (1,796.95)
Sick Time Buy Back	\$ 8,000.00	\$ 7,447.93	\$ 552.07
Health Insurance	\$ 161,398.00	\$ 161,063.27	\$ 334.73
Flex Plan	\$ 4,300.00	\$ 5,295.39	\$ (995.39)
Dental Dental	\$ 9,163.00	\$ 10,026.76	\$ (863.76)
Merit Raises	\$ 1.00	\$ -	\$ 1.00
Worker Compensation	\$ 32,600.00	\$ 26,206.23	\$ 6,393.77
Unemployment Comp.	\$ 2,600.00	\$ 952.15	\$ 1,647.85
<b>Total</b>	<b>\$ 330,000.00</b>	<b>\$ 320,720.99</b>	<b>\$ 9,279.01</b>

Building Operation	Net Working Budget	Current Year Expenditures	Balance Remaining
Town Hall Custodians	\$ 12,000.00	\$ 10,166.20	\$ 1,833.80
Fuel	\$ 28,000.00	\$ 25,219.75	\$ 2,780.25
Electricity	\$ 18,000.00	\$ 18,871.18	\$ (871.18)
Contracted Services	\$ 8,000.00	\$ 10,469.13	\$ (2,469.13)
Town Clock Maintenance	\$ 900.00	\$ 900.00	\$ -
Supplies & Expenses	\$ 6,000.00	\$ 6,067.12	\$ (67.12)
Computers	\$ 3,000.00	\$ 2,705.13	\$ 294.87
<b>Total</b>	<b>\$ 75,900.00</b>	<b>\$ 74,398.51</b>	<b>\$ 1,501.49</b>

Cemeteries	Net Working Budget	Current Year Expenditures	Balance Remaining
Labor	\$ 27,000.00	\$ 28,843.60	\$ (1,843.60)
Supplies & Expenses	\$ 1,500.00	\$ 2,235.85	\$ (735.85)
Fence Repair	\$ 1,700.00	\$ 1,332.56	\$ 367.44
Loam	\$ 1,500.00	\$ 649.00	\$ 851.00
Uniforms/Boots	\$ 200.00	\$ 100.00	\$ 100.00
Telephone	\$ 600.00	\$ 405.13	\$ 194.87
Contracted Services	\$ 1,500.00	\$ 1,391.99	\$ 108.01
Equipment & Repairs	\$ 2,000.00	\$ 1,216.64	\$ 783.36
Truck	\$ 1,500.00	\$ 1,169.26	\$ 330.74
<b>Total</b>	<b>\$ 37,500.00</b>	<b>\$ 37,344.03</b>	<b>\$ 155.97</b>

Insurance	Net Working Budget	Current Year Expenditures	Balance Remaining
Building & Grounds	\$ 22,820.00	\$ 22,572.45	\$ 247.55
Police Liability	\$ 416.00	\$ 446.31	\$ (30.31)
EMT's	\$ 845.00	\$ 734.40	\$ 110.60
Firefighters	\$ 345.00	\$ 275.40	\$ 69.60
Vehicle Insurance	\$ 13,150.00	\$ 12,686.90	\$ 463.10
Police Full Time	\$ 4,973.00	\$ 5,967.00	\$ (994.00)

Continue Page 4



Police Part Time	\$ 6,359.00	\$ 5,563.85	\$ 795.15
Mobile Equipment	\$ 294.00	\$ 244.84	\$ 49.16
<b>Total</b>	<b>\$ 49,202.00</b>	<b>\$ 48,491.15</b>	<b>\$ 710.85</b>

Advert. & Regional Assoc.	Net Working Budget	Current Year Expenditures	Balance Remaining
Southwest Regional	\$ 4,729.00	\$ 4,729.00	\$ -
<b>Total</b>	<b>\$ 4,729.00</b>	<b>\$ 4,729.00</b>	<b>\$ -</b>

Other General Gov.	Net Working Budget	Current Year Expenditures	Balance Remaining
NHMA Dues	\$ 2,400.00	\$ 2,468.37	\$ (68.37)
Budget Shortfall Coverage	\$ -	\$ (70.00)	\$ -
<b>Total</b>	<b>\$ 2,400.00</b>	<b>\$ 2,398.37</b>	<b>\$ 1.63</b>

Police Department	Net Working Budget	Current Year Expenditures	Balance Remaining
Police Chief	\$ 47,740.00	\$ 46,557.60	\$ 1,182.40
Secretary	\$ 23,175.00	\$ 23,548.40	\$ (373.40)
Office Supplies	\$ 2,600.00	\$ 12,433.58	\$ (9,833.58)
Computer Software	\$ 3,000.00	\$ 2,830.78	\$ 169.22
Telephone	\$ 6,000.00	\$ 5,150.36	\$ 849.64
Second Full Time Officer	\$ 41,818.00	\$ 41,853.61	\$ (35.61)
Third Full Time Officer	\$ 41,818.00	\$ 29,498.15	\$ 12,319.85
Fourth Full Time Officer	\$ 35,007.00	\$ 34,986.80	\$ 20.20
Dog Officer	\$ 4,120.00	\$ 3,900.00	\$ 220.00
Fifth Full Time Officer	\$ 34,289.00	\$ 32,654.09	\$ 1,634.91
Sixth Full Time Officer	\$ 34,598.00	\$ 32,924.00	\$ 1,674.00
Seventh Full Time Officer	\$ 32,821.00	\$ 27,688.80	\$ 5,132.20
Full Time Overtime	\$ 9,000.00	\$ 9,997.02	\$ (997.02)
Outside Activities	\$ 1.00	\$ -	\$ 1.00
Grant Outside Activities	\$ 1,800.00	\$ -	\$ 1,800.00
Recruitment/ Pysch Exams	\$ 1,000.00	\$ 613.35	\$ 386.65
Training/Certification	\$ 5,000.00	\$ 5,719.83	\$ (719.83)
Uniforms	\$ 3,000.00	\$ 3,797.00	\$ (797.00)
Cruiser/Radio Maint.	\$ 3,500.00	\$ 4,578.66	\$ (1,078.66)
Radio Maintenance	\$ 3,000.00	\$ 4,047.24	\$ (1,047.24)
Homeland Radio Grant	\$ 30,994.70	\$ 30,994.70	\$ -
Contracted Services	\$ 2,500.00	\$ 2,994.20	\$ (494.20)
Equipment & Supplies	\$ 5,000.00	\$ 5,342.27	\$ (342.27)
Gasoline & Oil	\$ 15,000.00	\$ 15,052.83	\$ (52.83)
Part Time Labor	\$ 6,000.00	\$ 7,124.52	\$ (1,124.52)
Court Cost	\$ 2,800.00	\$ 2,705.34	\$ 94.66
P.A.A.C.C. Grant	\$ -	\$ (180.00)	\$ 180.00
Highway Safety Grant	\$ 474.98	\$ 474.98	\$ -
Regional Prosecutor	\$ 38,000.00	\$ 37,961.43	\$ 38.57
<b>Total</b>	<b>\$ 434,056.68</b>	<b>\$ 425,249.54</b>	<b>\$ 8,807.14</b>



Ambulance Department	Net Working Budget	Current Year Expenditures	Balance Remaining
Salary - Officers	\$ 3,600.00	\$ 3,600.00	\$ -
Ambulance Payroll	\$ 27,000.00	\$ 25,005.00	\$ 1,995.00
Clerical Support	\$ 1,400.00	\$ 1,380.00	\$ 20.00
Radios - Repair/Replace	\$ 1,000.00	\$ -	\$ 1,000.00
Maint. Vehicle/ Equip.	\$ 6,500.00	\$ 2,523.87	\$ 3,976.13
Office Supplies	\$ 850.00	\$ 562.54	\$ 287.46
Personnel Expenses	\$ 200.00	\$ -	\$ 200.00
Uniform	\$ 2,200.00	\$ 1,349.71	\$ 850.29
Training	\$ 6,670.00	\$ 570.00	\$ 6,100.00
Pagers & Chargers	\$ 1,000.00	\$ 229.50	\$ 770.50
Telephone	\$ 1.00	\$ -	\$ 1.00
Contracted Services	\$ 1.00	\$ -	\$ 1.00
Refunds	\$ 1.00	\$ -	\$ 1.00
Supplies	\$ 6,800.00	\$ 4,098.77	\$ 2,701.23
Gasoline & Oil	\$ 3,500.00	\$ 2,628.84	\$ 871.16
Oxygen	\$ 4,500.00	\$ 3,259.44	\$ 1,240.56
Vaccine	\$ 500.00	\$ -	\$ 500.00
<b>Total</b>	<b>\$ 65,723.00</b>	<b>\$ 45,207.67</b>	<b>\$ 20,515.33</b>

Fire Department	Net Working Budget	Current Year Expenditures	Balance Remaining
Fire Chief	\$ 1,500.00	\$ 1,500.00	\$ -
Asst. Fire Chief	\$ 800.00	\$ 802.04	\$ (2.04)
Fire Payroll	\$ 25,000.00	\$ 14,859.50	\$ 10,140.50
Association Dues	\$ 750.00	\$ 1,075.00	\$ (325.00)
Radios - Repair/Replace	\$ 3,000.00	\$ 2,503.09	\$ 496.91
Repairs to Equipment	\$ 10,000.00	\$ 16,360.84	\$ (6,360.84)
Training	\$ 2,500.00	\$ 540.00	\$ 1,960.00
Chemicals	\$ 1,200.00	\$ 677.52	\$ 522.48
Office Supplies	\$ 300.00	\$ 61.02	\$ 238.98
Publications	\$ 600.00	\$ -	\$ 600.00
Clerical Support	\$ 2,000.00	\$ 964.08	\$ 1,035.92
Hose & Fittings	\$ 2,000.00	\$ 1,531.35	\$ 468.65
Telephone	\$ 1,100.00	\$ 1,741.41	\$ (641.41)
Equip./ Supplies/ Expenses	\$ 19,000.00	\$ 10,599.99	\$ 8,400.01
Gasoline & Oil	\$ 5,000.00	\$ 2,647.09	\$ 2,352.91
Vaccine	\$ 100.00	\$ -	\$ 100.00
Fire Inspections	\$ 500.00	\$ -	\$ 500.00
Grant Matching Funds	\$ 600.00	\$ -	\$ 600.00
<b>Total</b>	<b>\$ 75,950.00</b>	<b>\$ 55,862.93</b>	<b>\$ 20,087.07</b>

Forest Fire Department	Net Working Budget	Current Year Expenditures	Balance Remaining
Forest Fire Payroll	\$ 2,590.00	\$ 1,239.07	\$ 1,350.93
Repairs to Equipment	\$ 1,000.00	\$ 175.00	\$ 825.00
Equipment & Supplies	\$ 1,200.00	\$ 3,318.56	\$ (2,118.56)
Gasoline & Oil	\$ 600.00	\$ 252.50	\$ 347.50
Grant Matching Funds	\$ 1.00	\$ -	\$ 1.00
<b>Total</b>	<b>\$ 5,391.00</b>	<b>\$ 4,985.13</b>	<b>\$ 405.87</b>

Land Use	Net Working Budget	Current Year Expenditures	Balance Remaining
BI/CE Officer	\$ 25,630.00	\$ 25,445.88	\$ 184.12
BI/CE Assistant	\$ 20,280.00	\$ 20,716.90	\$ (436.90)
Supplies	\$ 800.00	\$ 1,345.15	\$ (545.15)
Books, Maps ETC.	\$ 500.00	\$ 1,677.15	\$ (1,177.15)
Training	\$ 350.00	\$ 310.00	\$ 40.00
Equipment	\$ 400.00	\$ 473.99	\$ (73.99)
Mileage	\$ 500.00	\$ 492.09	\$ 7.91
Health Officer	\$ 2,575.00	\$ 2,575.00	\$ -
Deputy Health Officer	\$ 515.00	\$ 515.00	\$ -
Postage	\$ 1,500.00	\$ 3,295.60	\$ (1,795.60)
Advertising	\$ 1,500.00	\$ 1,083.02	\$ 416.98
Recording	\$ 400.00	\$ 485.34	\$ (85.34)
Budget Shortfall Coverage	\$ -	\$ (3,600.00)	\$ 3,600.00
<b>Total</b>	<b>\$ 54,950.00</b>	<b>\$ 54,815.12</b>	<b>\$ 134.88</b>

Emergency Management	Net Working Budget	Current Year Expenditures	Balance Remaining
Director's Salary	\$ 1,200.00	\$ 1,200.00	\$ -
Expenses	\$ 1,000.00	\$ 618.79	\$ 381.21
Storm Damage Expcne	\$ 1.00	\$ -	\$ 1.00
Wages/Reimb. Emergency	\$ 1.00	\$ -	\$ 1.00
Program ( Grant)	\$ 1,000.00	\$ -	\$ 1,000.00
RERP Program (Grant)	\$ 22,360.00	\$ 17,752.82	\$ 4,607.18
Telephone	\$ 5,000.00	\$ 2,283.94	\$ 2,716.06
Equipment	\$ 2,500.00	\$ -	\$ 2,500.00
Hazard Mitigtion Planning	\$ 100.00	\$ -	\$ 100.00
<b>Total</b>	<b>\$ 33,162.00</b>	<b>\$ 21,855.55</b>	<b>\$ 11,306.45</b>

Highway Department	Net Working Budget	Current Year Expenditures	Balance Remaining
Superintendent	\$ 44,669.00	\$ 47,713.20	\$ (3,044.20)
General Foreman	\$ 36,768.00	\$ 39,003.53	\$ (2,235.53)
First Full Time Employees	\$ 31,836.00	\$ 31,826.80	\$ 9.20
Second Full Time Employee	\$ 31,129.00	\$ 31,120.00	\$ 9.00
Third Full Time Employee	\$ 34,900.00	\$ 36,785.01	\$ (1,885.01)
Fourth Full Time Employee	\$ -	\$ -	\$ -
Part Time Labor	\$ 16,267.00	\$ 11,650.19	\$ 4,616.81
Highway Labor Overtime	\$ 28,000.00	\$ 20,222.33	\$ 7,777.67
Signs	\$ 1,200.00	\$ 1,249.85	\$ (49.85)
Welding Supplies	\$ 800.00	\$ 951.12	\$ (151.12)
Hardware	\$ 700.00	\$ 2,294.61	\$ (1,594.61)
Diesel Fuel	\$ 30,000.00	\$ 22,126.71	\$ 7,873.29
Tires, Tubes & Chains	\$ 10,360.00	\$ 11,022.16	\$ (662.16)
Plow Blades	\$ 3,800.00	\$ 1,383.46	\$ 2,416.54
Salt	\$ 53,000.00	\$ 33,016.17	\$ 19,983.83
Gravel & Sand	\$ 33,000.00	\$ 22,322.00	\$ 10,678.00
Cold Patch	\$ 1,500.00	\$ 2,626.58	\$ (1,126.58)
Culverts & Drainage	\$ 3,000.00	\$ 2,931.00	\$ 69.00

Continue Page 7

Equipment Repairs & Maint.	\$ 45,000.00	\$ 57,743.44	\$ (12,743.44)
Oil & Grease	\$ 2,000.00	\$ 2,094.97	\$ (94.97)
Paint For Street	\$ 1,450.00	\$ -	\$ 1,450.00
Lumber	\$ 300.00	\$ 181.77	\$ 118.23
Office Supplies	\$ 500.00	\$ 1,775.35	\$ (1,275.35)
Calcium Chloride	\$ 15,000.00	\$ 11,998.76	\$ 3,001.24
Telephone	\$ 2,400.00	\$ 1,767.33	\$ 632.67
Catch Basin Cleaning	\$ 5,400.00	\$ -	\$ 5,400.00
Contracted Services	\$ 1,250.00	\$ 5,689.16	\$ (4,439.16)
Equipment	\$ 1,000.00	\$ 510.39	\$ 489.61
Gasoline	\$ 1,000.00	\$ 1,478.34	\$ (478.34)
Safety Equip./ Expenses	\$ 4,300.00	\$ 4,995.47	\$ (695.47)
Equipment Rental	\$ 1,000.00	\$ 3,465.00	\$ (2,465.00)
Equip. Tras. From Landfill	\$ -	\$ (10,141.50)	\$ 10,141.50
Bridge Maint. & Repair	\$ 6,000.00	\$ 5,562.00	\$ 438.00
Tree Removal	\$ 10,000.00	\$ 9,250.00	\$ 750.00
Tarring	\$ 80,000.00	\$ 118,824.00	\$ (38,824.00)
<b>Total</b>	<b>\$ 537,529.00</b>	<b>\$ 533,439.20</b>	<b>\$ 4,089.80</b>

Street Lighting	Net Working Budget	Current Year Expenditures	Balance Remaining
Utility Charges	\$ 18,000.00	\$ 15,967.26	\$ 2,032.74
<b>Total</b>	<b>\$ 18,000.00</b>	<b>\$ 15,967.26</b>	<b>\$ 2,032.74</b>

Highway Block Grant	Net Working Budget	Current Year Expenditures	Balance Remaining
Highway Block Grant	\$ 122,486.00	\$ 2,627.63	\$ 119,858.37
Contracted Services	\$ -	\$ 91,120.55	\$ (91,120.55)
Equipment	\$ -	\$ 21,365.44	\$ (21,365.44)
<b>Total</b>	<b>\$ 122,486.00</b>	<b>\$ 115,113.62</b>	<b>\$ 7,372.38</b>

Landfill Department	Net Working Budget	Current Year Expenditures	Balance Remaining
Trash Disposal Contract	\$ 216,327.00	\$ 216,324.00	\$ 3.00
Landfill Labor	\$ 31,000.00	\$ 29,966.10	\$ 1,033.90
Monitoring	\$ 4,000.00	\$ 1,125.00	\$ 2,875.00
Training	\$ 50.00	\$ -	\$ 50.00
Telephone	\$ 800.00	\$ 574.16	\$ 225.84
Equip. Reimb. To Highway	\$ 7,000.00	\$ 10,141.50	\$ (3,141.50)
Contracted Services	\$ 650.00	\$ 893.00	\$ (243.00)
Vehicles & Equipment	\$ 5,400.00	\$ 5,402.95	\$ (2.95)
Supplies & Expenses	\$ 1,050.00	\$ 1,025.11	\$ 24.89
Gas & Oil	\$ 650.00	\$ 452.75	\$ 197.25
Electricity	\$ 600.00	\$ 595.84	\$ 4.16
Uniforms	\$ 650.00	\$ 490.62	\$ 159.38
Tire Removal	\$ 50.00	\$ -	\$ 50.00
Waste Oil	\$ 100.00	\$ -	\$ 100.00
Safety Equipment/ Supplies	\$ 150.00	\$ 236.00	\$ (86.00)
Drainage Improvements	\$ 2,500.00	\$ 1,669.50	\$ 830.50
Hazardous Waste Disposal	\$ 3,000.00	\$ 3,728.41	\$ (728.41)
DES Financial Assurance	\$ 500.00	\$ -	\$ 500.00
<b>Total</b>	<b>\$ 274,477.00</b>	<b>\$ 272,624.94</b>	<b>\$ 1,852.06</b>

Continue Page 8



Health Agencies	Net Working Budget	Current Year Expenditures	Balance Remaining
Home Health Care & C. Ser	\$ 31,000.00	\$ 31,000.00	\$ -
Meals-on-Wheels	\$ 5,533.00	\$ 5,533.00	\$ -
Monadnock Family Services	\$ 6,000.00	\$ 6,000.00	\$ -
Community Kitchen	\$ 10,000.00	\$ 10,000.00	\$ -
Southwestern Comm. Ser.	\$ 3,000.00	\$ 3,000.00	\$ -
<b>Total</b>	<b>\$ 55,533.00</b>	<b>\$ 55,533.00</b>	<b>\$ -</b>

Welfare Administration	Net Working Budget	Current Year Expenditures	Balance Remaining
Officer's Salary	\$ 7,649.00	\$ 7,649.04	\$ (0.04)
Deputy Officer	\$ 609.00	\$ 208.00	\$ 401.00
<b>Total</b>	<b>\$ 8,258.00</b>	<b>\$ 7,857.04</b>	<b>\$ 400.96</b>

Welfare	Net Working Budget	Current Year Expenditures	Balance Remaining
General Welfare	\$ 80,000.00	\$ 91,480.54	\$ (11,480.54)
Welfare Expenses	\$ 250.00	\$ 201.85	\$ 48.15
Postage	\$ 37.00	\$ -	\$ 37.00
Contracted Services	\$ 300.00	\$ 75.00	\$ 225.00
Supplies	\$ 250.00	\$ 203.30	\$ 46.70
Fair Hearing Officer	\$ 200.00	\$ -	\$ 200.00
Pay Town for Taxes	\$ 5,000.00	\$ 935.00	\$ 4,065.00
Pay Town Sewer/Water	\$ 1,000.00	\$ -	\$ 1,000.00
Budget Shortfall Coverage	\$ -	\$ (6,000.00)	\$ 6,000.00
<b>Total</b>	<b>\$ 87,037.00</b>	<b>\$ 86,895.69</b>	<b>\$ 141.31</b>

Town Beach	Net Working Budget	Current Year Expenditures	Balance Remaining
Personnel	\$ 7,500.00	\$ 7,689.00	\$ (189.00)
Electricity	\$ 450.00	\$ 227.08	\$ 222.92
Building & Maintenance	\$ 300.00	\$ 169.32	\$ 130.68
Water & Sewer Expense	\$ -	\$ -	\$ -
Telephone	\$ 300.00	\$ -	\$ 300.00
Contracted Services	\$ 500.00	\$ 400.00	\$ 100.00
Materials/Supplies/Exps.	\$ 500.00	\$ 642.83	\$ (142.83)
<b>Total</b>	<b>\$ 9,550.00</b>	<b>\$ 9,128.23</b>	<b>\$ 421.77</b>

Recreational Facilities	Net Working Budget	Current Year Expenditures	Balance Remaining
Town Recreation	\$ 1.00	\$ -	\$ 1.00
<b>Total</b>	<b>\$ 1.00</b>	<b>\$ -</b>	<b>\$ 1.00</b>

Conant Public Library	Net Working Budget	Current Year Expenditures	Balance Remaining
Staff Salaries	\$ 36,430.00	\$ 35,951.65	\$ 478.35
Custodial Salaries	\$ 4,420.00	\$ 2,457.03	\$ 1,962.97
Fica	\$ 2,533.00	\$ 2,347.50	\$ 185.50
Medicare	\$ 592.00	\$ 558.89	\$ 33.11
Workers Compensation	\$ 204.00	\$ 139.89	\$ 64.11
Unemployment Compensation	\$ 135.00	\$ 44.98	\$ 90.02
Advertisements	\$ 100.00	\$ -	\$ 100.00

Continue Page 9



Books	\$ 9,000.00	\$ 6,423.81	\$ 2,576.19
Magazines	\$ 1,000.00	\$ 1,024.13	\$ (24.13)
Multimedia	\$ 410.00	\$ 430.34	\$ (20.34)
Programs	\$ 1,290.00	\$ 1,723.20	\$ (433.20)
Bindery	\$ 100.00	\$ -	\$ 100.00
Membership Dues	\$ 150.00	\$ 50.00	\$ 100.00
Training/Education	\$ 100.00	\$ 70.00	\$ 30.00
Computer	\$ 1,500.00	\$ 2,381.83	\$ (881.83)
Copier Expenses	\$ 700.00	\$ 699.98	\$ 0.02
Postage	\$ 130.00	\$ 54.21	\$ 75.79
Custodial Supplies	\$ 200.00	\$ 253.24	\$ (53.24)
Electricity	\$ 1,600.00	\$ 1,649.03	\$ (49.03)
Fuel	\$ 7,000.00	\$ 8,355.20	\$ (1,355.20)
Furniture & Equipment	\$ 700.00	\$ 1,087.68	\$ (387.68)
Insurance	\$ 5,600.00	\$ 3,653.00	\$ 1,947.00
Maintenance & Repairs	\$ 1,500.00	\$ 1,917.46	\$ (417.46)
Telephone	\$ 1,700.00	\$ 1,203.58	\$ 496.42
Office Supplies	\$ 1,200.00	\$ 1,220.74	\$ (20.74)
Donations	\$ 250.00	\$ -	\$ 250.00
Conant Public Library	\$ (23,544.00)	\$ (18,697.37)	\$ (4,846.63)
<b>Total</b>	<b>\$ 55,000.00</b>	<b>\$ 55,000.00</b>	<b>\$ -</b>

Thayer Public Library	Net Working Budget	Current Year Expenditures	Balance Remaining
Thayer Public Library	\$ 1,000.00	\$ 1,000.00	\$ -
<b>Total</b>	<b>\$ 1,000.00</b>	<b>\$ 1,000.00</b>	<b>\$ -</b>

Patriotic Purposes	Net Working Budget	Current Year Expenditures	Balance Remaining
Memorial Day	\$ 1,000.00	\$ 716.44	\$ 283.56
<b>Total</b>	<b>\$ 1,000.00</b>	<b>\$ 716.44</b>	<b>\$ 283.56</b>

Conservation Commission	Net Working Budget	Current Year Expenditures	Balance Remaining
Training	\$ 100.00	\$ -	\$ 100.00
Dues	\$ 375.00	\$ 390.00	\$ (15.00)
NH Soc. Youth Camp School	\$ 300.00	\$ 270.00	\$ 30.00
Miscellaneous	\$ 200.00	\$ 145.90	\$ 54.10
Telephone	\$ 25.00	\$ -	\$ 25.00
Postage	\$ 25.00	\$ -	\$ 25.00
Supplies & Expenses	\$ 50.00	\$ 135.73	\$ (85.73)
Well / Water Testing	\$ 200.00	\$ 26.00	\$ 174.00
Fees/Seminar/Meeting	\$ 150.00	\$ -	\$ 150.00
Building/Grounds Maint.	\$ 200.00	\$ 237.49	\$ (37.49)
Timber Harvest Problems	\$ 200.00	\$ 135.00	\$ 65.00
Computer Equipment	\$ 100.00	\$ 100.00	\$ -
Natl. Resources Inventory	\$ 300.00	\$ 300.00	\$ -
Transfer to Savings	\$ -	\$ 484.88	\$ (484.88)
<b>Total</b>	<b>\$ 2,225.00</b>	<b>\$ 2,225.00</b>	<b>\$ -</b>

Debt Service Bond/Note	Net Working Budget	Current Year Expenditures	Balance Remaining
Original Sewer Pfoject	\$ 35,000.00	\$ 35,000.00	\$ -
ASH. Sewer Proj. NHMBB	\$ 30,000.00	\$ 30,000.00	\$ -
ASH. Sewer Proj. FHA	\$ 6,600.00	\$ 6,600.00	\$ -
SRF Landfill	\$ 46,497.00	\$ 46,496.10	\$ 0.90
<b>Total</b>	<b>\$ 118,097.00</b>	<b>\$ 118,096.10</b>	<b>\$ 0.90</b>

Debt Service Interest	Net Working Budget	Current Year Expenditures	Balance Remaining
Original Sewer Project	\$ 2,625.00	\$ 2,625.00	\$ -
ASH. Sewer Proj. NHMBB	\$ 10,125.00	\$ 10,125.00	\$ -
ASH. Sewer Proj. FHA	\$ 1,485.00	\$ 1,485.00	\$ -
SRF Landfill	\$ 12,865.00	\$ 12,864.31	\$ 0.69
<b>Total</b>	<b>\$ 27,100.00</b>	<b>\$ 27,099.31</b>	<b>\$ 0.69</b>

Interest Tax Anticipation	Net Working Budget	Current Year Expenditures	Balance Remaining
Interest on T.A.N.	\$ 2,500.00	\$ -	\$ 2,500.00
<b>Total</b>	<b>\$ 2,500.00</b>	<b>\$ -</b>	<b>\$ 2,500.00</b>

Capital Outlay Machinery	Net Working Budget	Current Year Expenditures	Balance Remaining
Highway Truck	\$ 24,800.00	\$ 24,800.00	\$ -
<b>Total</b>	<b>\$ 24,800.00</b>	<b>\$ 24,800.00</b>	<b>\$ -</b>

Capital outlay Improv.	Net Working Budget	Current Year Expenditures	Balance Remaining
Pickle Festival	\$ 5,000.00	\$ 5,000.00	\$ -
Paving Westport Road	\$ 100,000.00	\$ 100,000.00	\$ -
Bridge Reconstruction	\$ 30,000.00	\$ 30,000.00	\$ -
Town Beach Wall	\$ 8,000.00	\$ 8,000.00	\$ -
Winchester Learning Ct.	\$ 6,000.00	\$ 6,000.00	\$ -
Elmm Community Ctr.	\$ 49,520.00	\$ 49,520.00	\$ -
<b>Total</b>	<b>\$ 198,520.00</b>	<b>\$ 198,520.00</b>	<b>\$ -</b>

Capital Reserve Funds	Net Working Budget	Current Year Expenditures	Balance Remaining
Fire Apparatus	\$ 50,000.00	\$ -	\$ 50,000.00
Police Cruiser	\$ 12,500.00	\$ 12,500.00	\$ -
Assessing	\$ 28,677.00	\$ 28,677.00	\$ -
Town Hall	\$ 25,000.00	\$ 25,000.00	\$ -
<b>Total</b>	<b>\$ 116,177.00</b>	<b>\$ 66,177.00</b>	<b>\$ 50,000.00</b>

New Trust Funds	Net Working Budget	Current Year Expenditures	Balance Remaining
Evergreen Gen Trust	\$ 17,500.00	\$ -	\$ 17,500.00
<b>Total</b>	<b>\$ 17,500.00</b>	<b>\$ -</b>	<b>\$ 17,500.00</b>

Taxes Paid to County	Net Working Budget	Current Year Expenditures	Balance Remaining
County Tax	\$ 514,775.00	\$ 514,775.00	\$ -
<b>Total</b>	<b>\$ 514,775.00</b>	<b>\$ 514,775.00</b>	<b>\$ -</b>

Taxes Paid to School Dist.	Net Working Budget	Current Year Expenditures	Balance Remaining
Winchester School Dist.	\$ 4,353,763.00	\$ 4,353,763.00	\$ -
<b>Total</b>	<b>\$ 4,353,763.00</b>	<b>\$ 4,353,763.00</b>	<b>\$ -</b>

Reimb. Acct. Water Dept.	Net Working Budget	Current Year Expenditures	Balance Remaining
Reimb. Payroll Water Dept.	\$ -	\$ 500.00	\$ (500.00)
<b>Total</b>	<b>\$ -</b>	<b>\$ 500.00</b>	<b>\$ (500.00)</b>

Reimb. Acct. Sewer Dept	Net Working Budget	Current Year Expenditures	Balance Remaining
Reimb. Payroll Sewer Dept.	\$ -	\$ 500.00	\$ (500.00)
<b>Total</b>	<b>\$ -</b>	<b>\$ 500.00</b>	<b>\$ (500.00)</b>

Water Department	Net Working Budget	Current Year Expenditures	Balance Remaining
Fica	\$ 4,931.00	\$ 5,250.56	\$ (319.56)
Medicare	\$ 1,154.00	\$ 1,227.95	\$ (73.95)
Retirement	\$ 4,841.00	\$ 5,431.80	\$ (590.80)
Health Insurance	\$ 24,635.00	\$ 23,414.04	\$ 1,220.96
Flex Plan	\$ 500.00	\$ 499.40	\$ 0.60
Dental Plan	\$ 2,000.00	\$ 2,391.06	\$ (391.06)
Workers Compensation	\$ 1,684.00	\$ 1,979.26	\$ (295.26)
Unemployment Comp.	\$ 193.00	\$ 15.52	\$ 177.48
Sick Time Buy Back	\$ 1,367.00	\$ 1,245.23	\$ 121.77
Overtime	\$ 3,500.00	\$ 2,710.62	\$ 789.38
Superintendent	\$ 43,000.00	\$ 44,680.04	\$ (1,680.04)
Assistant	\$ 28,080.00	\$ 30,803.90	\$ (2,723.90)
Secretary	\$ 6,450.00	\$ 6,125.26	\$ 324.74
Office Supplies	\$ 500.00	\$ 454.94	\$ 45.06
Postage	\$ 1,700.00	\$ 1,071.76	\$ 628.24
Uniforms/Safety	\$ 1,000.00	\$ 1,351.01	\$ (351.01)
Water Tests	\$ 2,600.00	\$ 5,875.00	\$ (3,275.00)
Contracted Services	\$ 21,000.00	\$ 13,680.35	\$ 7,319.65
Vehicle Gas & Maint.	\$ 5,300.00	\$ 9,452.07	\$ (4,152.07)
Heat/ Generator Fuel	\$ 1,250.00	\$ 892.58	\$ 357.42
Maintenance & Repairs	\$ 12,000.00	\$ 10,164.49	\$ 1,835.51
Maintenance & Supplies	\$ 800.00	\$ 1,192.14	\$ (392.14)
Dues/Licenses/Training	\$ 800.00	\$ 479.50	\$ 320.50
Telephone	\$ 1,500.00	\$ 872.69	\$ 627.31
Electricity	\$ 24,000.00	\$ 26,393.79	\$ (2,393.79)
Small Hand Tools	\$ 600.00	\$ 474.01	\$ 125.99
Equipment & Tools	\$ 1,500.00	\$ 1,462.96	\$ 37.04
Water Treatment	\$ 3,000.00	\$ 2,749.50	\$ 250.50
Refund	\$ 500.00	\$ 225.27	\$ 274.73
Computer Copier Supplies	\$ 500.00	\$ 307.45	\$ 192.55
Meters	\$ 1,500.00	\$ 1,561.78	\$ (61.78)
DRA Emergency Expend.	\$ 5,000.00	\$ -	\$ 5,000.00
<b>Total</b>	<b>\$ 207,385.00</b>	<b>\$ 204,435.93</b>	<b>\$ 2,949.07</b>

Sewer Department	Net Working Budget	Current Year Expenditures	Balance Remaining
Fica	\$ 2,500.00	\$ 2,290.53	\$ 209.47
Medicare	\$ 585.00	\$ 535.90	\$ 49.10
Retirement	\$ 2,145.00	\$ 2,153.73	\$ (8.73)
Health Insurance	\$ 10,089.00	\$ 9,164.21	\$ 924.79
Flex Plan	\$ 250.00	\$ 187.50	\$ 62.50
Dental Plan	\$ 750.00	\$ 686.29	\$ 63.71
Workers Compensation	\$ 613.00	\$ 634.79	\$ (21.79)
Unemployment Comp.	\$ 82.00	\$ 10.81	\$ 71.19
Sick Time Buy Back	\$ 606.00	\$ -	\$ 606.00
Overtime	\$ -	\$ 2,157.45	\$ (2,157.45)
Assistant	\$ 31,500.00	\$ 29,468.15	\$ 2,031.85
Secretary	\$ 6,812.00	\$ 5,612.18	\$ 1,199.82
Office Supplies	\$ 500.00	\$ 3,585.83	\$ (3,085.83)
Postage	\$ 2,000.00	\$ 697.71	\$ 1,302.29
Contracted Services	\$ 199,194.00	\$ 198,587.96	\$ 606.04
Insurance	\$ 350.00	\$ 348.84	\$ 1.16
Maintenance & Repairs	\$ 25,000.00	\$ 29,839.57	\$ (4,839.57)
DRA Emergency Exp.	\$ 5,000.00	\$ -	\$ 5,000.00
<b>Total</b>	<b>\$ 287,976.00</b>	<b>\$ 285,961.45</b>	<b>\$ 2,014.55</b>

FEMA	Net Working Budget	Current Year Expenditures	Balance Remaining
FEMA Flood Expenditures	\$ -	\$ 78,017.96	\$ (79,017.96)
Verry Brook Bridge Project	\$ -	\$ 241,268.00	\$ (241,268.00)
<b>Total</b>	<b>\$ -</b>	<b>\$ 319,285.96</b>	<b>\$ (319,285.96)</b>



CAPITAL RESERVE FUNDS						
WATER DEPARTMENT						
				DEPOSITS	EXPENSE	BALANCE
Beginning Balance as of July 1, 2006						1,799.32
	July 2006	Transfer from checking to Trust Fund		175,000		
	August	Hoyle, Tanner & Associates			-2,975.44	
		Warner Brothers LLC			-15,690.05	
	September	Hoyle, Tanner & Associates			-812.8	
	October	Fairfield's GMC			-25,403.25	
	December	Ellis Engineering			-3,000	
	January	Ellis Engineering			-30,000	
	February	Ellis Engineering			-26,000	
	April	Hoyle, Tanner & Associates			-1,044.94	
	May	CFC			-3,420.15	
		Ellis Engineering			-24,500	
	Interest Earned for 2006-2007			5,331.21		
Ending Balance as of June 30, 2007						49,283.90

CAPITAL RESERVE FUNDS							
SEWER DEPARTMENT							
					DEPOSITS	EXPENSES	BALANCE
Beginning	Balance as of July 1, 2006						2,628.16
	July 2006	Transfer from Checking to Trust Funds			20,000		
	August	Tata & Howard Inc.				-7,916.34	
	September	Innovative Machine				-3,373	
		Thomas Scientific				-3,217.22	
	October	Tata & Howard, Inc.				-2,502.53	
	November	Thomas Scientific				-2,335.37	
		Transfer from Checking to Trust Fund			25,000		
	February	Scherbon Consolidated Inc.				-11,450.38	
		Town of Winchester				-9,950.38	
	June	Transfer from Checking to Trust Fund			20,000		
		Pump Systems, Inc.				-20,494.49	
	Interest earned for 2006 -2007				602.76		
Ending	Balance as of June 30, 2007						6,991.27

# REPORT OF TRUST AND CAPITAL RESERVE FUNDS

\$ 2,023,083.76

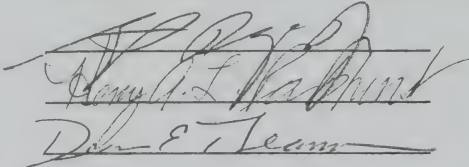
Please insert the total of ALL funds here

Town/City Of: Winchester

For Year Ended: 2007

## CERTIFICATE

This is to certify that the information contained in this report was taken from official records and is correct to the best of our knowledge and belief.

  
\_\_\_\_\_  
Don E. Team

Print and sign

Signed by the Trustees of Trust Funds

on this date 8-7-07

## REMINDERS FOR TRUSTEES

- 1. SIGNATURES** - Print and sign on lines provided above.
- 2. INVESTMENT POLICY** - RSA 31:32 requires the trustees to adopt an investment policy and review and confirm this policy at least annually.
- 3. PROFESSIONAL BANKING AND BROKERAGE ASSISTANCE** - RSA 31:38-a enables you to have a professional banking or brokerage firm assist you in performing your trustee duties. Refer to the law for further information. Attributable expenses may be charged against the trust fund involved, however, please be advised the fees can be taken from income only and not from principal.
- 4. WEB SITE** - A trustee handbook can be down loaded from the web site for the Attorney General's Charitable Trust Division. [www.nh.gov/nhdof/charitable/](http://www.nh.gov/nhdof/charitable/)
- 5. FAIR VALUE** - Fold and complete page 4 to disclose the fair value (market value) of principal only. This information may be obtained from financial publications or from your professional banker or broker.
- 6. CAPITAL RESERVE FUND** - Must be kept in a separate account and not intermingled with any other funds of the municipality (RSA 35:9).
- 7. WHEN and WHERE TO FILE** - By March 1 if filing for a calendar year and by September 1 if filing for optional fiscal year. See addresses on page 4 of this form. If you hold funds for the school, the school business administrator will also need a copy for the school's financial report.

### FOR DRA USE ONLY

State of New Hampshire  
Department of Revenue Administration  
Municipal Services Division  
PO Box 487, Concord, NH 03302-0487  
(603) 271-3397



# Town of Winchester, Capital Reserve Funds

MS-9, June 2006-07

TRUST NAME	ACCT #	PURPOSE	HOW INVTD	PRINCIPAL				INCOME				TOTAL PRINCIPAL & INCOME JUNE	
				BALANCE PRINCIPAL 07/01/06	NEW FUNDS	YTD TOTALS GAIN/ LOSS	EXPEND	BALANCE PRINCIPAL YEAR END JUNE	BALANCE INCOME 07/01/06	NET INCOME	YTD TOTALS TRANS/ EXPEND		BALANCE INCOME YEAR END JUNE
AMBULANCE	8000004111	Capital Reserve		13,541.36	0.00	0.00	0.00	13,541.36	2,093.15	826.68	0.00	2,919.83	16,461.19
FIRE / RESCUE VEHICLES	8000004116	Capital Reserve		21,576.78	0.00	0.00	0.00	21,576.78	1,552.08	1,222.48	0.00	2,774.56	24,351.34
WATER IMPROVEMENTS	8000004118	Capital Reserve		1,100.68	175,000.00	0.00	(132,846.03)	43,254.65	698.64	5,331.21	(0.60)	6,029.25	49,283.90
SEWER IMPROVEMENTS	8000004117	Capital Reserve		2,572.16	65,000.00	0.00	(61,239.65)	6,332.51	56.00	602.76	0.00	658.76	6,991.27
HIGHWAY EQUIPMENT	8000004112	Capital Reserve		2,277.49	0.00	0.00	0.00	2,277.49	477.46	144.58	0.00	622.04	2,899.53
COMPUTERS	8000004115	Capital Reserve		583.28	0.00	0.00	0.00	583.28	86.50	34.28	0.00	120.78	704.06
SCHOOL BUILDING IMP.	8000004113	Capital Reserve		211,761.39	0.00	0.00	0.00	211,761.39	17,790.70	12,200.50	0.00	29,991.20	241,752.59
FIRE APPARATUS	8000004999	Capital Reserve		50,000.00	0.00	0.00	0.00	50,000.00	1,747.32	2,734.48	0.00	4,481.80	54,481.80
POLICE CRUISER	8000004705	Capital Reserve		0.00	12,500.00	0.00	0.00	12,500.00	0.00	537.87	0.00	537.87	13,037.87
ASSESSING & REVALUATION	8000004704	Capital Reserve		0.00	28,677.00	0.00	0.00	28,677.00	0.00	1,385.15	0.00	1,385.15	30,062.15
TOWN HALL UPGRADES	8000004702	Capital Reserve		0.00	25,000.00	0.00	0.00	25,000.00	0.00	1,075.98	(997.50)	78.48	25,078.48
BRIDGE RECONSTRUCTION	8000004703	Capital Reserve		0.00	30,000.00	0.00	0.00	30,000.00	0.00	1,135.81	0.00	1,135.81	31,135.81
SPECIAL EDUCATION	8000004744	Expendable		0.00	0.00	0.00	0.00	100,339.92	0.00	2,626.19	0.00	2,626.19	102,966.11
				303,413.14	336,177.00	0.00	(194,085.68)	545,844.38	24,501.85	29,857.97	(998.10)	53,361.72	599,206.10





**Town of Winchester, Common Fund**  
MS-9, June 2006-07

DATE	TRUST NAME	PURPOSE	HOW INVESTD	% of TOTAL JUNE	PRINCIPAL - ACCT # 5051912110					INCOME - ACCT # 5051912110					
					BALANCE PRINCIPAL 07/01/06	NEW FUNDS	YTD TOTALS GAIN / LOSS	BALANCE PRINCIPAL YEAR END JUNE	BALANCE INCOME 07/01/06	% INCOME JUNE	NET INCOME	YTD TOTALS TRANS / INCOME	BALANCE INCOME YEAR END JUNE	TOTAL PRINCIPAL & INCOME JUNE	
1900	COMMON & EVERGREEN CEMETERY	Cemetery	Stocks & Bonds	0.49	593,532.85	450.00	49,510.10	0.00	643,492.94	65,795.01	0.4834	20,471.37	(31,345.88)	54,911.00	698,403.94
1905	ASHUELOT CEMETERY	Cemetery	Stocks & Bonds	0.00	2,988.43	0.00	249.28	0.00	3,237.72	887.90	0.0024	103.07	(0.04)	960.93	4,226.64
1906	FLORENCE CUTLER	Cemetery	Stocks & Bonds	0.01	10,141.50	0.00	845.96	0.00	10,987.47	2,986.70	0.0083	349.77	(0.15)	3,336.31	14,323.79
1907	AUGUSTAVE PLOZER	Cemetery	Stocks & Bonds	0.00	1,667.52	0.00	139.10	0.00	1,806.62	491.06	0.0014	57.51	(0.03)	540.55	2,357.17
1907	GENERAL MAINTENANCE	Sub-accounting	Stocks & Bonds	0.01	5,890.49	0.00	491.36	0.00	6,381.85	1,867.44	0.0048	203.15	(0.09)	2,070.51	8,452.46
1907	CONANT LIBRARY	Library	Stocks & Bonds	0.25	330,984.21	0.00	27,609.36	0.00	358,593.56	174.05	0.2694	11,415.15	(10,624.97)	963.83	359,558.40
1907	KATHERINE BALL EVERETT	Library	Stocks & Bonds	0.00	2,993.79	0.00	249.73	0.00	3,243.52	(14.47)	0.0024	103.25	(86.10)	(7.31)	3,336.21
1907	HARVEY JEWELL FUND	Library	Stocks & Bonds	0.01	10,336.53	0.00	882.23	0.00	11,198.76	(49.99)	0.0084	356.49	(331.86)	(25.29)	11,173.47
1907	GARDNER C HILL FUND	Library	Stocks & Bonds	0.00	1,913.30	0.00	159.60	0.00	2,072.90	(9.27)	0.0016	85.89	(61.42)	(4.70)	2,068.20
1906	PHILIP A PLAISTRIDGE FD	Library	Stocks & Bonds	0.05	60,670.49	0.00	5,060.89	0.00	65,731.37	(293.46)	0.0494	2,092.43	(1,947.48)	(148.51)	65,582.86
1910	TARBELL FUND	Library	Stocks & Bonds	0.00	1,649.83	0.00	137.62	0.00	1,787.46	(7.98)	0.0013	56.90	(52.96)	(4.04)	1,783.41
1912	EDITH W ATKINS	Library	Stocks & Bonds	0.00	2,867.87	0.00	239.23	0.00	3,107.10	(13.87)	0.0023	98.91	(92.06)	(7.02)	3,100.08
1917	GLENROY W SCOTT FUND	Welfare	Stocks & Bonds	0.04	34,192.04	0.00	2,852.16	0.00	37,044.21	22,680.60	0.0278	1,779.23	(65.51)	23,774.31	60,816.52
1917	WINCHESTER TOWN BEACH	School	Stocks & Bonds	0.09	117,152.41	0.00	9,732.38	0.00	126,924.79	4,825.97	0.0954	4,040.41	(8,497.34)	369.04	127,293.83
1917	JULIA B THAYER FUND	School	Stocks & Bonds	0.01	7,597.62	0.00	633.76	0.00	8,231.38	578.36	0.0062	262.03	(0.11)	840.28	9,071.66
1917	MARY G STEARNS EDUCATION	School	Stocks & Bonds	0.00	3,190.52	0.00	268.14	0.00	3,458.66	242.88	0.0026	110.04	(0.05)	352.86	3,869.53
1917	WINCHESTER COMMUNITY PARK	Park	Stocks & Bonds	0.01	7,043.86	0.00	587.57	0.00	7,631.43	290.16	0.0057	242.93	(510.91)	22.19	7,653.62
1918	COVERED BRIDGE FUND	School	Stocks & Bonds	0.00	2,095.90	0.00	170.83	0.00	2,270.73	1,225.90	0.0017	72.28	(0.03)	1,268.18	3,568.93
2002	TEW SCHOLARSHIP FUND	School	Stocks & Bonds	0.01	11,754.73	0.00	980.53	0.00	12,735.27	894.81	0.0096	4,054.40	(0.18)	1,300.04	14,035.31
2006	JOSH BRADLEY SCHOLARSHIP	School	Stocks & Bonds	0.00	2,774.14	100.00	236.29	0.00	3,110.43	190.99	0.0023	97.33	(0.44)	(286.28)	3,368.72
2005	PHILIP PRATT SCHOLARSHIP	School	Stocks & Bonds	0.00	123.64	0.00	10.31	0.00	133.95	123.67	0.0001	4.26	(0.00)	127.69	261.65
2002	CLARENCE STAYNOR WALKER SCHOI	School	Stocks & Bonds	0.00	61.46	0.00	6.80	0.00	68.26	6.20	0.0001	2.81	(0.00)	9.01	97.27
2002	GARY WOOD SCHOLARSHIP	School	Stocks & Bonds	0.00	556.17	0.00	46.39	0.00	602.56	42.34	0.0005	19.18	(0.01)	61.51	664.07
2003	KEITH FAQUETTE SCHOLARSHIP	School	Stocks & Bonds	0.00	1,394.47	0.00	116.32	0.00	1,510.79	106.15	0.0011	48.09	(0.02)	154.23	1,665.02
2000	COMMUNITY SCHOLARSHIP	School	Stocks & Bonds	0.00	177.29	0.00	14.79	0.00	192.08	24.80	0.0001	6.11	(0.00)	31.01	223.09
2003	THEODORE & ELLY VAN HOLM	Scholarship	Stocks & Bonds	0.01	14,324.17	0.00	1,194.86	0.00	15,519.04	1,036.69	0.0117	494.02	(0.22)	1,530.69	17,049.73
<b>TOTAL</b>					1,228,095.27	550.00	102,447.60	0.00	1,331,092.87	104,082.94	1.0000	42,358.14	(53,666.99)	62,784.70	1,423,877.66



TRUST COMPANY

Town of Winchester, Common Cemetery Fund  
MS-9, June 2006-07

INCOME - SUB-ACCT OF # 5051912110

PRINCIPAL - SUB-ACCT OF # 5051912110

DATE	TRUST NAME	PURPOSE	HOW INVSTD	BEGINNING BALANCE PRINCIPAL 1ST QTR	NEW FUNDS	YTD TOTALS		BALANCE PRINCIPAL PERIOD ENDING JUNE	BEGINNING INCOME 1ST QTR	%5.5% INCOME JUNE	NET INCOME	YTD TOTALS TRANS/EXPEND	BALANCE INCOME PERIOD ENDING JUNE	TOTAL PRINCIPAL & INCOME JUNE
						GAIN/LOSSES	EXPEND							
1979	A.E. DICKINSON & SHOW	Cemetery	Stocks & Bonds	2,327.09	0.00	196.61	0.00	2,523.71	261.31	0.0040	81.29	(124.47)	216.13	2,771.84
1995	ADAMS, JOHN	Cemetery	Stocks & Bonds	496.13	0.00	41.38	0.00	537.51	55.18	0.0068	17.11	(26.20)	46.09	583.60
1932	ADAMS, MOHAI	Cemetery	Stocks & Bonds	993.13	0.00	82.84	0.00	1,075.97	110.39	0.0017	34.25	(52.45)	92.19	1,168.19
1991	ADAMSKI, CHESTER J.	Cemetery	Stocks & Bonds	163.76	0.00	19.33	0.00	199.08	20.60	0.0063	6.34	(9.70)	17.23	216.32
1986	AVALDIOTIS, STEVEN & LAURA	Cemetery	Stocks & Bonds	585.06	0.00	48.80	0.00	633.86	65.08	0.0010	20.18	(30.90)	54.37	688.23
1978	ALFEE, ELLERY	Cemetery	Stocks & Bonds	2,160.55	0.00	160.27	0.00	2,340.78	239.58	0.0038	74.51	(114.09)	200.00	2,540.79
1931	ALEXANDER MASTINGS SIMON	Cemetery	Stocks & Bonds	1,948.71	0.00	85.54	0.00	2,150.20	220.14	0.0033	68.45	(104.81)	50.00	2,334.04
1995	ALEXANDER, ELLEN	Cemetery	Stocks & Bonds	993.13	0.00	82.84	0.00	1,075.97	110.39	0.0017	34.25	(52.45)	92.19	1,168.19
1976	ALEXANDER, WILLIAM A. & ABBIE W	Cemetery	Stocks & Bonds	2,976.95	0.00	248.32	0.00	3,225.28	329.84	0.0050	102.67	(157.21)	275.30	3,500.58
1977	ALLAN, CALISTA	Cemetery	Stocks & Bonds	310.16	0.00	25.87	0.00	336.03	34.49	0.0065	10.70	(16.38)	28.81	364.84
1995	ALLEN, F. EUGENE	Cemetery	Stocks & Bonds	957.52	0.00	79.87	0.00	1,037.40	106.44	0.0016	33.02	(50.57)	88.90	1,126.29
1931	ALLEN, JAMES	Cemetery	Stocks & Bonds	1,636.05	0.00	140.56	0.00	1,776.61	187.01	0.0028	58.11	(88.96)	33.99	1,814.74
1995	ANGLIN, EUGENE	Cemetery	Stocks & Bonds	353.55	0.00	29.49	0.00	383.04	40.47	0.0068	11.36	(17.39)	31.93	386.69
1995	ANGLIN, S. EUGENE	Cemetery	Stocks & Bonds	329.30	0.00	27.47	0.00	356.76	37.96	0.0066	11.36	(17.39)	31.93	386.69
2002	ANGLIN, WINIFRED R.	Cemetery	Stocks & Bonds	100.02	0.00	8.34	0.00	108.36	(1.04)	0.0002	3.45	(5.28)	(2.87)	105.49
1995	ATHERTON, JAMES	Cemetery	Stocks & Bonds	993.13	0.00	82.84	0.00	1,075.97	110.39	0.0017	34.25	(52.45)	92.19	1,168.19
1900	ATHERTON, WILLIAM & SIMON	Cemetery	Stocks & Bonds	1,198.80	0.00	100.00	0.00	1,298.80	133.20	0.0020	41.34	(63.31)	111.24	1,410.04
1924	ATHENS, GEORGE B.	Cemetery	Stocks & Bonds	1,458.80	0.00	124.19	0.00	1,582.99	165.31	0.0025	51.34	(78.62)	38.62	1,621.61
1969	BACK, BERTHA E.	Cemetery	Stocks & Bonds	414.60	0.00	34.58	0.00	449.18	46.22	0.0007	14.30	(21.89)	32.19	481.37
1951	BAKER, CORA	Cemetery	Stocks & Bonds	993.13	0.00	82.84	0.00	1,075.97	110.39	0.0017	34.25	(52.45)	92.19	1,168.19
1931	BAKER, GERTRUDE	Cemetery	Stocks & Bonds	496.13	0.00	41.38	0.00	537.51	55.18	0.0068	17.11	(26.20)	46.09	583.60
1952	BAKER, HERMAN B.	Cemetery	Stocks & Bonds	1,458.80	0.00	124.19	0.00	1,582.99	165.31	0.0025	51.34	(78.62)	38.62	1,621.61
1918	BAKER, LAURA M. & SPENCER, HEL	Cemetery	Stocks & Bonds	1,686.40	0.00	140.67	0.00	1,827.07	187.17	0.0028	58.16	(89.66)	56.27	1,883.34
1930	BAKER, S. J. ESTATE	Cemetery	Stocks & Bonds	993.13	0.00	82.84	0.00	1,075.97	110.39	0.0017	34.25	(52.45)	92.19	1,168.19
1923	BALCH, HERBERT M.	Cemetery	Stocks & Bonds	1,983.80	0.00	155.48	0.00	2,149.28	220.04	0.0033	68.41	(104.76)	183.70	2,333.07
1931	BALDWIN, LUTHER M.	Cemetery	Stocks & Bonds	993.13	0.00	82.84	0.00	1,075.97	110.39	0.0017	34.25	(52.45)	92.19	1,168.19
1975	BALL, J.M.	Cemetery	Stocks & Bonds	993.13	0.00	82.84	0.00	1,075.97	110.39	0.0017	34.25	(52.45)	92.19	1,168.19
1914	BANKER, EDWARD & GEORGE E.	Cemetery	Stocks & Bonds	2,768.35	0.00	230.92	0.00	2,999.30	306.78	0.0045	95.47	(146.19)	256.68	3,255.98
1986	BARNARD, CLINTON & BEATRICE	Cemetery	Stocks & Bonds	445.50	0.00	37.14	0.00	482.34	41.82	0.0007	15.35	(23.51)	33.66	516.00
1993	BARNES, ANNE S. & ELLIS C.	Cemetery	Stocks & Bonds	2,143.34	0.00	173.87	0.00	2,317.21	237.79	0.0068	73.95	(113.24)	198.50	2,515.71
1974	BARNETT, O.B. & WINONA	Cemetery	Stocks & Bonds	809.88	0.00	67.55	0.00	877.43	90.05	0.0014	27.93	(42.77)	75.21	952.64
1997	BARONOSKI, STEPHEN	Cemetery	Stocks & Bonds	1,829.53	0.00	152.61	0.00	1,982.14	202.99	0.0031	63.09	(96.61)	169.47	2,151.60
1995	BARRETT, ARTHUR E. & GRACE	Cemetery	Stocks & Bonds	414.60	0.00	34.58	0.00	449.18	46.21	0.0007	14.30	(21.89)	38.62	481.37
1995	BARRETT, H.F. & INEZ	Cemetery	Stocks & Bonds	414.60	0.00	34.58	0.00	449.18	46.21	0.0007	14.30	(21.89)	38.62	481.37
1995	BARRETT, HERMAN & FRANCES	Cemetery	Stocks & Bonds	414.60	0.00	34.58	0.00	449.18	46.21	0.0007	14.30	(21.89)	38.62	481.37
1937	BARRETT, HELLE V.	Cemetery	Stocks & Bonds	993.13	0.00	82.84	0.00	1,075.97	110.39	0.0017	34.25	(52.45)	92.19	1,168.19
1935	BEAMAN, FRANK H.	Cemetery	Stocks & Bonds	731.33	0.00	61.00	0.00	792.33	81.36	0.0012	25.22	(38.62)	67.96	860.29
1975	BEAMAN, FRANK H.	Cemetery	Stocks & Bonds	993.13	0.00	82.84	0.00	1,075.97	110.39	0.0017	34.25	(52.45)	92.19	1,168.19
1947	BEDDORF, DOLES	Cemetery	Stocks & Bonds	3,318.72	0.00	276.83	0.00	3,595.55	367.63	0.0056	114.45	(175.26)	306.63	3,902.37
1899	BEHMER, EDWARD J. & MURIEL	Cemetery	Stocks & Bonds	414.60	0.00	34.58	0.00	449.18	46.21	0.0007	14.30	(21.89)	38.62	481.37
1920	BLISS, HERVEY W. & JAMES H.	Cemetery	Stocks & Bonds	2,254.65	0.00	188.90	0.00	2,443.56	251.09	0.0038	78.10	(119.59)	209.60	2,653.16
1986	BLUM, EARLE & STEPHANIE	Cemetery	Stocks & Bonds	585.06	0.00	48.80	0.00	633.86	65.09	0.0010	20.18	(30.90)	54.37	688.23
1947	BOLTON, NIRAAM	Cemetery	Stocks & Bonds	1,458.80	0.00	124.19	0.00	1,582.99	165.31	0.0025	51.34	(78.62)	38.62	1,621.61
1936	BOLTON, JAMES & PHILLIP	Cemetery	Stocks & Bonds	1,458.80	0.00	124.19	0.00	1,582.99	165.31	0.0025	51.34	(78.62)	38.62	1,621.61

PRINCIPAL - SUB-ACCT OF #5051912110

INCOME - SUB-ACCT OF # 5051912110

DATE	TRUST NAME	PURPOSE	HOW INVSTD	YTD TOTALS			BEGINNING BALANCE YEAR END	BALANCE YEAR END	YTD TOTALS			BEGINNING BALANCE YEAR END	BALANCE YEAR END	TOTAL PRINCIPAL & INCOME JUNE
				PRINCIPAL 1ST QTR	NEW FUNDS	GAIN/ LOSSES			EXPEND	EXPEND	NET INCOME			
1890	BONSKI, STEVE	Commodity	Stocks & Bonds	414.60	0.00	34.58	0.00	449.18	46.21	0.0007	14.30	(21.55)	38.82	467.90
1898	BOTTING, HERSHIE & DOLA	Commodity	Stocks & Bonds	414.60	0.00	34.58	0.00	449.18	46.21	0.0007	14.30	(21.69)	38.82	467.90
1898	BOUGHE, EDWARD & PATRICE	Commodity	Stocks & Bonds	417.00	0.00	39.29	0.00	510.29	52.43	0.0008	16.54	(24.67)	43.81	554.09
1992	BOUDREAU, GEORGE E. & EVELYN H	Commodity	Stocks & Bonds	370.48	0.00	30.90	0.00	401.39	41.43	0.0008	12.78	(19.56)	34.64	438.02
1937	BORGE, HENRIK L.	Commodity	Stocks & Bonds	499.13	0.00	41.35	0.00	537.51	55.18	0.0008	17.11	(28.25)	46.09	583.60
1991	BREWER, KENNETH S.	Commodity	Stocks & Bonds	451.27	0.00	43.98	0.00	497.25	61.80	0.0009	19.01	(23.11)	51.70	648.95
1991	BREWER, FRANK L.	Commodity	Stocks & Bonds	385.05	0.00	48.80	0.00	433.85	63.09	0.0010	20.18	(30.86)	54.37	489.23
1944	BROWN, DON L. & MRS. P P	Commodity	Stocks & Bonds	3,124.22	0.00	269.60	0.00	3,393.83	346.13	0.0053	97.74	(168.98)	288.69	3,682.53
1953	BROWN, LOGGERS	Commodity	Stocks & Bonds	993.13	0.00	92.94	0.00	1,075.97	110.39	0.0017	34.25	(52.45)	32.01	1,108.18
1953	BROWN, LOGGERS	Commodity	Stocks & Bonds	323.00	0.00	28.95	0.00	351.95	33.95	0.0009	11.45	(17.66)	13.00	365.00
1994	BUCHANAN, ANNE L.	Commodity	Stocks & Bonds	993.13	0.00	92.94	0.00	1,075.97	110.39	0.0017	34.25	(52.45)	32.01	1,108.18
1994	BUDZIS, CHESTER A.	Commodity	Stocks & Bonds	1,128.39	0.00	101.85	0.00	1,230.24	127.11	0.0004	7.52	(14.53)	82.19	1,312.43
1999	BULLARD, EMMY T. & MADONA, J.	Commodity	Stocks & Bonds	18.00	0.00	18.00	0.00	36.00	20.11	0.0003	0.21	(0.28)	21.00	57.00
1999	BULLARD, JOHN & CHARJANNE	Commodity	Stocks & Bonds	370.48	0.00	30.90	0.00	401.39	41.43	0.0008	12.78	(19.56)	17.32	438.02
1946	BULLIS, ROSAM M.	Commodity	Stocks & Bonds	1,468.80	0.00	124.19	0.00	1,592.99	165.31	0.0025	51.34	(78.62)	34.64	1,627.63
1980	BURKE, KENNETH G.	Commodity	Stocks & Bonds	468.47	0.00	30.08	0.00	507.55	52.10	0.0008	16.16	(24.74)	43.52	551.07
1947	BURBANK, E. FRANCES & W.C.	Commodity	Stocks & Bonds	2,135.72	0.00	178.15	0.00	2,313.88	238.84	0.0038	73.65	(112.78)	137.71	2,451.57
1906	BURBANK, JOHN & ARTHUR	Commodity	Stocks & Bonds	1,468.80	0.00	124.19	0.00	1,592.99	165.31	0.0025	51.34	(78.62)	34.64	1,627.63
1945	BURBANK, NATHAN	Commodity	Stocks & Bonds	1,468.80	0.00	124.19	0.00	1,592.99	165.31	0.0025	51.34	(78.62)	34.64	1,627.63
1972	BURGETT, WILLIAM C. & ALICE E.	Commodity	Stocks & Bonds	1,408.00	0.00	117.45	0.00	1,525.45	158.37	0.0024	48.50	(74.33)	30.57	1,595.02
1968	BURNAP, JAMES	Commodity	Stocks & Bonds	915.17	0.00	76.34	0.00	991.51	101.74	0.0015	31.96	(48.33)	84.97	1,076.48
1913	BUSS, EMMA A.	Commodity	Stocks & Bonds	498.13	0.00	41.38	0.00	537.51	55.18	0.0008	17.11	(28.20)	46.09	583.60
1908	BUTLER, H. L. LANE	Commodity	Stocks & Bonds	983.13	0.00	82.84	0.00	1,075.97	110.39	0.0017	34.25	(52.45)	32.01	1,108.18
1977	BYRNE, JAMES R. & BEATRICE E.	Commodity	Stocks & Bonds	310.16	0.00	25.87	0.00	336.03	34.49	0.0005	10.70	(16.38)	28.81	364.84
1962	CAMPBELL, WILLIAM	Commodity	Stocks & Bonds	370.91	0.00	30.94	0.00	401.85	42.27	0.0006	12.79	(19.59)	35.47	437.32
1969	CAPRON, HARRY E.	Commodity	Stocks & Bonds	1,458.80	0.00	156.52	0.00	2,032.96	208.17	0.0032	64.71	(99.09)	173.79	2,206.76
1949	CARPENTER, MYRTLE B.	Commodity	Stocks & Bonds	82.84	0.00	82.84	0.00	165.69	165.31	0.0025	51.34	(78.62)	34.64	1,751.03
1983	CASS, J. B.	Commodity	Stocks & Bonds	993.13	0.00	92.94	0.00	1,075.97	110.39	0.0017	34.25	(52.45)	32.01	1,108.18
1979	CHADLER, JOEL	Commodity	Stocks & Bonds	620.42	0.00	51.75	0.00	672.17	69.00	0.0010	21.40	(32.78)	57.63	729.80
1965	CHADROHAN, SAMUEL D. & EDITH	Commodity	Stocks & Bonds	646.17	0.00	53.90	0.00	700.07	71.88	0.0011	22.28	(34.12)	60.05	760.11
1991	CHAPMAN, MARY	Commodity	Stocks & Bonds	1,407.29	0.00	117.39	0.00	1,524.68	156.29	0.0024	48.53	(74.32)	30.51	1,555.19
1979	CLARK, ALBERT & BLANCHE	Commodity	Stocks & Bonds	775.47	0.00	64.68	0.00	840.15	86.24	0.0013	28.74	(40.95)	72.04	912.19
1986	CLARK, HAROLD F.	Commodity	Stocks & Bonds	942.00	0.00	78.58	0.00	1,020.57	104.87	0.0016	32.49	(49.74)	87.61	1,108.18
1944	CLARK, HERMAN A.	Commodity	Stocks & Bonds	1,468.80	0.00	124.19	0.00	1,622.99	165.31	0.0025	51.34	(78.62)	34.64	1,751.03
1979	CLARK, REGINALD & DONNA	Commodity	Stocks & Bonds	775.47	0.00	64.68	0.00	840.15	86.24	0.0013	28.74	(40.95)	72.04	912.19
1999	CLAYTON, A. & HOOPER F.	Commodity	Stocks & Bonds	621.89	0.00	51.87	0.00	673.77	69.32	0.0010	21.45	(32.64)	57.03	731.70
1932	COBB, FRED G.	Commodity	Stocks & Bonds	993.13	0.00	92.94	0.00	1,075.97	110.39	0.0017	34.25	(52.45)	32.01	1,108.18
2008	COLE, CLYDE	Commodity	Stocks & Bonds	198.41	0.00	16.38	0.00	214.79	1.45	0.0003	6.77	(10.37)	(2.15)	216.64
1997	CONANT, GILBERT E. & MARGARET E.	Commodity	Stocks & Bonds	329.30	0.00	27.47	0.00	356.77	37.86	0.0006	11.38	(17.39)	31.53	388.69
1991	CONNERTON, ALAN P. & JOAN	Commodity	Stocks & Bonds	735.02	0.00	61.31	0.00	796.33	82.40	0.0012	25.35	(38.82)	66.93	863.27
1975	CONNWAY, CHARLES, ALBERT & IRVING	Commodity	Stocks & Bonds	2,579.76	0.00	215.19	0.00	2,794.95	285.83	0.0043	88.87	(136.23)	138.67	3,033.62
1971	CONWAY, MAURICE C. & M. MAYSEE	Commodity	Stocks & Bonds	1,900.14	0.00	125.13	0.00	2,025.28	166.57	0.0025	51.74	(79.22)	238.08	1,764.36
1974	CONWAY, WILLIAM A. & RUTH I.	Commodity	Stocks & Bonds	809.88	0.00	67.55	0.00	877.43	90.05	0.0014	27.93	(42.77)	75.21	952.64
1929	COOK, ABLE H.	Commodity	Stocks & Bonds	993.13	0.00	82.84	0.00	1,075.97	110.39	0.0017	34.25	(52.45)	32.01	1,108.18
1989	COOK, CLEARANCE C. & MARJORIE	Commodity	Stocks & Bonds	207.30	0.00	17.29	0.00	224.59	23.11	0.0003	7.15	(10.95)	16.31	243.90
1934	COOK, EDWARD P.	Commodity	Stocks & Bonds	993.13	0.00	82.84	0.00	1,075.97	110.39	0.0017	34.25	(52.45)	32.01	1,108.18
1934	COOK, PRESTON A.	Commodity	Stocks & Bonds	993.13	0.00	82.84	0.00	1,075.97	110.39	0.0017	34.25	(52.45)	32.01	1,108.18
1940	COOMBS, IRWIN W.	Commodity	Stocks & Bonds	1,468.80	0.00	124.19	0.00	1,622.99	165.31	0.0025	51.34	(78.62)	34.64	1,751.03
1977	CORR, GEORGE F.	Commodity	Stocks & Bonds	620.42	0.00	51.75	0.00	672.17	69.00	0.0010	21.40	(32.78)	57.63	729.80
1986	CORTELLO, EDWARD J.	Commodity	Stocks & Bonds	1,676.44	0.00	156.52	0.00	2,032.96	208.17	0.0032	64.71	(99.09)	173.79	2,206.76
1991	CROSS, GEORGE	Commodity	Stocks & Bonds	3,168.87	0.00	264.16	0.00	3,433.03	350.84	0.0053	109.22	(167.24)	292.82	3,723.85
1997	CUMMINGS, CHARLES & DUNN, NANI	Commodity	Stocks & Bonds	1,422.80	0.00	118.66	0.00	1,541.27	157.89	0.0024	49.06	(75.12)	131.92	1,673.19
1977	DUNNINGHAM, JAMESVA	Commodity	Stocks & Bonds	310.16	0.00	25.87	0.00	336.03	34.49	0.0005	10.70	(16.38)	28.81	364.84

PRINCIPAL - SUB-ACCT OF # 5051912110

INCOME - SUB-ACCT OF # 5051912110

PRINCIPAL - SUB-ACCT OF # 5051912110

DATE	TRUST NAME	PURPOSE	HOW INVT.	YTD TOTALS			BALANCE			BEGINNING INCOME 1ST QTR	%CHG JUNE	NET INCOME	TRMS / EXPEND	YTD TOTALS	BALANCE YEAR END	TOTAL PRINCIPAL & INCOME JUNE
				NEW FUNDS	GAIN / LOSSES	EXPEND	PRINCIPAL YEAR END JUNE	PRINCIPAL YEAR END JUNE								
1932	DAVIS, ABIGAIL	Commodity	Stocks & Bonds	993.13	0.00	0.00	1,075.97	110.39	0.0017	34.25	(52.45)	92.19	1,168.16			
1980	DAVIS, PAUL	Commodity	Stocks & Bonds	414.60	0.00	0.00	449.18	414.60	0.0027	14.30	(21.88)	38.62	487.80			
1960	DEMAK, HENRY	Commodity	Stocks & Bonds	370.48	0.00	0.00	401.39	414.3	0.0068	12.78	(19.56)	34.64	438.02			
1995	DEBY, JOEL	Commodity	Stocks & Bonds	41.21	0.00	0.00	44.64	4.73	0.0001	1.42	(2.18)	3.98	48.62			
1992	DeTOUR, FRED L.	Commodity	Stocks & Bonds	1,984.71	0.00	0.00	2,150.26	220.14	0.0033	68.45	(104.81)	183.78	2,334.04			
1973	DICKINSON, ERABTUS	Commodity	Stocks & Bonds	993.13	0.00	0.00	1,075.97	110.39	0.0017	34.25	(52.45)	92.19	1,168.16			
1984	DIETZ, HERBERT D.	Commodity	Stocks & Bonds	648.17	0.00	0.00	700.07	71.66	0.0005	9.58	(14.67)	25.98	327.02			
1990	DINGMAN, J. DANE	Commodity	Stocks & Bonds	277.86	0.00	0.00	301.04	31.07	0.0005	9.58	(14.67)	25.98	327.02			
1968	DONOVAN, J. RAY	Commodity	Stocks & Bonds	1,529.53	0.00	0.00	1,882.14	202.90	0.0031	63.09	(98.61)	169.47	2,151.60			
1941	DOUGLITTLE-BISHOP	Commodity	Stocks & Bonds	4,427.70	0.00	0.00	4,813.28	101.74	0.0015	153.21	(234.61)	410.50	5,223.78			
1989	DROUGO-KISMAN, ESTELLE	Commodity	Stocks & Bonds	915.17	0.00	0.00	991.51	181.80	0.0015	31.90	(48.33)	64.97	1,076.46			
1931	DUDLEY, C.C.	Commodity	Stocks & Bonds	1,223.58	0.00	0.00	1,275.70	202.33	0.0031	62.89	(98.30)	168.92	2,144.61			
1983	DURKEE, RICHARD & LOUISE	Commodity	Stocks & Bonds	646.17	0.00	0.00	700.07	71.66	0.0011	22.28	(34.12)	80.03	760.09			
1943	DUSTAN, THOMAS U.	Commodity	Stocks & Bonds	744.10	0.00	0.00	808.16	82.74	0.0013	25.66	(39.09)	89.11	875.27			
1969	EATON, ADELETA	Commodity	Stocks & Bonds	1,076.44	0.00	0.00	1,232.96	208.17	0.0032	64.71	(99.09)	173.78	2,265.76			
1959	EATON, AMES C.	Commodity	Stocks & Bonds	993.13	0.00	0.00	1,075.97	110.39	0.0017	34.25	(52.45)	92.19	1,168.16			
1945	EATON, CYRUS B.	Commodity	Stocks & Bonds	555.06	0.00	0.00	633.86	65.09	0.0010	20.18	(30.90)	54.37	688.23			
1986	EDWARDS, C. ELWOOD	Commodity	Stocks & Bonds	1,145.00	0.00	0.00	1,487.19	152.46	0.0023	47.34	(72.49)	127.31	1,614.50			
1987	EMERSON, HELEN B.	Commodity	Stocks & Bonds	1,372.69	0.00	0.00	1,604.15	572.60	0.0087	178.39	(273.16)	477.83	6,081.98			
1944	EMERSON, MARY T.	Commodity	Stocks & Bonds	648.17	0.00	0.00	700.07	71.66	0.0011	22.28	(34.12)	80.03	760.09			
1994	EMBLE, FLOESIE	Commodity	Stocks & Bonds	53.90	0.00	0.00	1,612.99	165.31	0.0025	51.34	(78.62)	138.04	1,751.03			
1950	ENNS, CAROLINE	Commodity	Stocks & Bonds	1,488.80	0.00	0.00	1,612.99	165.31	0.0017	34.25	(52.45)	92.19	1,168.16			
1921	ESTEY, ESMAY	Commodity	Stocks & Bonds	993.13	0.00	0.00	1,075.97	110.39	0.0017	34.25	(52.45)	92.19	1,168.16			
1936	ESTEY, LIBBY	Commodity	Stocks & Bonds	1,488.80	0.00	0.00	1,612.99	165.31	0.0017	34.25	(52.45)	92.19	1,168.16			
1985	EVERITT, WARREN H.	Commodity	Stocks & Bonds	1,488.80	0.00	0.00	1,612.99	165.31	0.0017	34.25	(52.45)	92.19	1,168.16			
1939	ESTEY, WARREN H.	Commodity	Stocks & Bonds	993.13	0.00	0.00	1,075.97	110.39	0.0017	34.25	(52.45)	92.19	1,168.16			
1985	EVERETT, GEORGE L.	Commodity	Stocks & Bonds	1,076.44	0.00	0.00	1,232.96	208.17	0.0032	64.71	(99.09)	173.78	2,265.76			
1960	FARBANKS, EDWARD	Commodity	Stocks & Bonds	555.72	0.00	0.00	602.08	62.14	0.0009	19.17	(28.35)	51.96	654.04			
1986	FARBANKS, EDWARD S.	Commodity	Stocks & Bonds	1,407.29	0.00	0.00	1,624.68	156.20	0.0024	48.53	(74.32)	130.51	1,655.19			
1943	FARBANKS, FRANK C.	Commodity	Stocks & Bonds	1,488.80	0.00	0.00	1,612.99	165.31	0.0025	51.34	(78.62)	138.04	1,751.03			
1989	FELSK, RUDOLPH G. & ELIZABETH	Commodity	Stocks & Bonds	207.30	0.00	0.00	224.59	23.11	0.0003	7.15	(10.85)	19.31	243.90			
1945	FELD, FRED & LETA	Commodity	Stocks & Bonds	1,488.80	0.00	0.00	1,612.99	165.31	0.0025	51.34	(78.62)	138.04	1,751.03			
1987	FELD, FREDERIC H.	Commodity	Stocks & Bonds	451.98	0.00	0.00	489.69	50.28	0.0008	15.59	(23.87)	42.00	531.69			
1912	FELD, JEROME C.	Commodity	Stocks & Bonds	1,488.80	0.00	0.00	1,612.99	165.31	0.0025	51.34	(78.62)	138.04	1,751.03			
1934	FELD, JOHN & FOREST ESTATE	Commodity	Stocks & Bonds	1,984.71	0.00	0.00	2,150.26	220.14	0.0033	68.45	(104.81)	183.78	2,334.04			
1922	FOLLET, RUSSELL	Commodity	Stocks & Bonds	1,696.00	0.00	0.00	1,837.47	188.22	0.0029	58.49	(89.96)	197.15	1,994.62			
1917	FORBUSH, HARRIET E.	Commodity	Stocks & Bonds	498.13	0.00	0.00	537.51	55.18	0.0008	17.11	(26.20)	40.09	563.60			
1935	FORDICK, GEORGE R., JR	Commodity	Stocks & Bonds	1,488.80	0.00	0.00	1,612.99	165.31	0.0025	51.34	(78.62)	138.04	1,751.03			
1933	FORDICK, GEORGE R., SR	Commodity	Stocks & Bonds	1,488.80	0.00	0.00	1,612.99	165.31	0.0025	51.34	(78.62)	138.04	1,751.03			
1941	FOGATE, EDWARD H.	Commodity	Stocks & Bonds	1,488.80	0.00	0.00	1,612.99	165.31	0.0025	51.34	(78.62)	138.04	1,751.03			
1925	FOGATE, GILBERT	Commodity	Stocks & Bonds	993.13	0.00	0.00	1,075.97	110.39	0.0017	34.25	(52.45)	92.19	1,168.16			
1940	FOGATE, WILL B. & URRIAH	Commodity	Stocks & Bonds	82.84	0.00	0.00	82.84	82.84	0.0017	34.25	(52.45)	92.19	1,168.16			
1956	FOSTER, NERLAN ESTATE	Commodity	Stocks & Bonds	1,914.63	0.00	0.00	2,074.34	212.39	0.0032	66.03	(101.11)	177.32	2,251.65			
1983	FOULKE, LESLIE E.	Commodity	Stocks & Bonds	648.17	0.00	0.00	700.07	71.66	0.0011	22.28	(34.12)	80.03	760.09			
1979	FOWLER, DONALD & STELLA	Commodity	Stocks & Bonds	620.42	0.00	0.00	672.17	69.00	0.0010	21.40	(32.76)	57.63	729.80			
1992	FRANKLIN, HELEN	Commodity	Stocks & Bonds	46.36	0.00	0.00	50.23	5.28	0.0001	1.60	(2.45)	4.43	54.67			
1948	FRANK, WILMER O.	Commodity	Stocks & Bonds	1,488.80	0.00	0.00	1,612.99	165.31	0.0025	51.34	(78.62)	138.04	1,751.03			
1947	GALE, JASPER	Commodity	Stocks & Bonds	993.13	0.00	0.00	1,075.97	110.39	0.0017	34.25	(52.45)	92.19	1,168.16			
1944	GALE, LYMAN A.	Commodity	Stocks & Bonds	2,088.16	0.00	0.00	2,282.34	231.58	0.0035	72.01	(110.27)	193.32	2,455.66			
1926	GEE, DUSTIN A.	Commodity	Stocks & Bonds	993.13	0.00	0.00	1,075.97	110.39	0.0017	34.25	(52.45)	92.19	1,168.16			
1993	GIARDINO, ALBERT	Commodity	Stocks & Bonds	184.01	0.00	0.00	199.36	21.03	0.0003	6.35	(9.72)	17.66	217.02			
1948	GOODESKY, ADAM S.	Commodity	Stocks & Bonds	11,904.53	0.00	0.00	12,897.53	1,316.86	0.0200	410.55	(628.65)	1,068.75	13,996.28			
2002	GOODESKY, STELLA V	Commodity	Stocks & Bonds	125.00	0.00	0.00	135.43	(0.42)	0.0002	4.31	(6.60)	132.72	139.13			
1952	GOOLEWSKI, STANISLAW	Commodity	Stocks & Bonds	1,488.80	0.00	0.00	1,612.99	165.31	0.0025	51.34	(78.62)	138.04	1,751.03			



PRINCIPAL - SUB-ACCT OF #5051812110

INCOME - SUB-ACCT OF # 5051812110

DATE	TRUST NAME	PURPOSE	HOW INVESTD	BEGINNING BALANCE 1ST QTR	YTD TOTALS GAIN/LOSS	NEW FUNDS	EXPEND	BALANCE YEarend JUNE	BEGINNING INCOME 1ST QTR	%5% INCOME JUNE	NET INCOME	TRANS/EXPEND	BALANCE YEarend JUNE	TOTAL PRINCIPAL & INCOME JUNE
1937	GOSE, W.J.	Commodity	Stocks & Bonds	953.13	0.00	82.64	0.00	1,075.97	110.39	0.0017	34.25	(52.45)	92.19	1,168.16
1983	GRABOSKI, STANLEY	Commodity	Stocks & Bonds	815.17	0.00	76.34	0.00	991.51	101.74	0.0015	31.56	(48.32)	64.97	1,078.48
1980	GRABOSKI, STEPHEN	Commodity	Stocks & Bonds	1,874.44	0.00	156.52	0.00	2,030.96	208.17	0.0022	64.71	(90.00)	173.79	2,206.76
1950	GRANES, ARTHUR L. FOR SAMUEL,	Commodity	Stocks & Bonds	2,814.10	0.00	234.73	0.00	3,048.83	311.84	0.0047	97.05	(148.61)	260.28	3,309.11
1980	GRAY, MABLE F.	Commodity	Stocks & Bonds	1,450.26	0.00	120.97	0.00	1,571.23	161.05	0.0024	50.01	(76.59)	134.48	1,705.71
1982	GREEN, GEORGE	Commodity	Stocks & Bonds	367.51	0.00	30.06	0.00	398.17	41.45	0.0068	12.67	(19.41)	34.72	432.88
1984	GREGORY, MARY	Commodity	Stocks & Bonds	323.08	0.00	26.95	0.00	350.03	35.93	0.0055	11.14	(17.06)	30.01	380.09
1984	GREGORY, MARY	Commodity	Stocks & Bonds	646.17	0.00	53.60	0.00	700.07	71.86	0.0011	22.28	(34.12)	60.03	760.09
1993	GROVER, THEODORE T. & MARGARI	Commodity	Stocks & Bonds	329.30	0.00	27.47	0.00	356.76	37.96	0.0068	11.36	(17.99)	31.03	388.69
1993	GROVER, THEODORE T. & MARGARI	Commodity	Stocks & Bonds	1,458.90	0.00	124.19	0.00	1,612.99	163.31	0.0025	51.34	(78.62)	138.94	1,751.03
1977	GRELICK, FRANK	Commodity	Stocks & Bonds	629.42	0.00	51.75	0.00	672.17	69.00	0.0010	21.40	(32.76)	57.63	729.80
1953	GUERRETTI, DON W.	Commodity	Stocks & Bonds	951.13	0.00	82.64	0.00	1,075.97	110.39	0.0017	34.25	(52.45)	92.19	1,168.16
1984	GUSTINE, IRINA TRISHEMA	Commodity	Stocks & Bonds	1,238.49	0.00	920.59	0.00	11,937.09	1,228.99	0.0168	380.61	(62.62)	1,018.69	12,955.78
1982	GUTTE, DONALD & JENNETTE	Commodity	Stocks & Bonds	351.77	0.00	43.98	0.00	397.23	42.17	0.0059	19.01	(29.11)	17.07	416.32
1989	HALL, STYLCE	Commodity	Stocks & Bonds	97.30	0.00	19.10	0.00	116.40	10.41	0.0023	7.15	(10.29)	7.14	123.50
1988	HAMILTON, WALTER H.	Commodity	Stocks & Bonds	642.00	0.00	78.58	0.00	720.57	74.87	0.0016	23.49	(49.39)	87.61	808.18
1988	HAMILTON, WALTER H.	Commodity	Stocks & Bonds	1,884.71	0.00	185.55	0.00	2,150.26	220.14	0.0033	68.45	(104.41)	181.78	2,334.04
1942	HAMMOND, S.E. & ETHEL	Commodity	Stocks & Bonds	3,074.31	0.00	256.44	0.00	3,330.75	346.61	0.0052	108.02	(162.35)	284.28	3,615.03
1937	HAMMOND, SAMUEL H.	Commodity	Stocks & Bonds	1,179.47	0.00	175.56	0.00	2,362.32	233.40	0.0035	72.58	(111.14)	190.64	2,473.07
1980	HAMMOND, HERBODAN	Commodity	Stocks & Bonds	2,074.64	0.00	198.92	0.00	2,303.96	200.17	0.0032	64.71	(99.09)	173.79	2,208.76
1972	HAMMOND, SUMNER & RUTH T.	Commodity	Stocks & Bonds	1,408.07	0.00	117.45	0.00	1,525.52	159.38	0.0024	48.56	(74.36)	139.58	1,665.10
1980	HANDY, ARTHUR E.	Commodity	Stocks & Bonds	1,488.80	0.00	124.19	0.00	1,612.99	163.31	0.0025	51.34	(78.62)	138.04	1,751.03
1984	HARDER, C.F.	Commodity	Stocks & Bonds	2,351.28	0.00	198.13	0.00	2,547.41	260.67	0.0040	81.09	(124.17)	217.59	2,765.00
1980	HARDER, JOSEPHINE	Commodity	Stocks & Bonds	1,514.63	0.00	150.71	0.00	2,074.34	212.39	0.0032	66.03	(101.11)	177.32	2,251.65
1986	HARDWICKE, NELLE, ESTATE	Commodity	Stocks & Bonds	545.06	0.00	48.80	0.00	633.86	65.09	0.0010	20.18	(30.90)	54.37	688.23
1980	HARNOK	Commodity	Stocks & Bonds	953.13	0.00	82.84	0.00	1,075.97	110.39	0.0017	34.25	(52.45)	92.19	1,168.16
1982	HARRIS, ARTHUR W.	Commodity	Stocks & Bonds	207.30	0.00	17.29	0.00	224.59	23.11	0.0033	7.15	(10.95)	19.31	243.90
1942	HARRIS, C.M. & GERTRUDE	Commodity	Stocks & Bonds	953.13	0.00	82.84	0.00	1,075.97	110.39	0.0017	34.25	(52.45)	92.19	1,168.16
1987	HARRIS, HERVEY E.	Commodity	Stocks & Bonds	585.06	0.00	48.80	0.00	633.86	65.09	0.0010	20.16	(30.90)	54.37	688.23
1987	HARRIS, HERVEY E.	Commodity	Stocks & Bonds	1,896.92	0.00	158.23	0.00	2,055.15	210.44	0.0032	65.42	(100.17)	175.66	2,230.84
1980	HARVEY, ROBERT A.	Commodity	Stocks & Bonds	155.47	0.00	12.97	0.00	168.44	17.33	0.0033	5.36	(8.21)	14.48	182.92
1981	HARVEY, ROBERT A.	Commodity	Stocks & Bonds	471.00	0.00	39.29	0.00	510.29	52.43	0.0068	16.24	(24.87)	43.81	554.09
1980	HAYES, BERTHA	Commodity	Stocks & Bonds	953.13	0.00	82.84	0.00	1,075.97	110.39	0.0017	34.25	(52.45)	92.19	1,168.16
1980	HAYES, RICHARD	Commodity	Stocks & Bonds	1,829.53	0.00	152.81	0.00	1,982.14	202.89	0.0031	63.09	(96.61)	169.47	2,151.60
1927	HEATH, MATHEW	Commodity	Stocks & Bonds	8,210.00	0.00	560.05	0.00	7,378.05	753.62	0.0115	234.86	(359.62)	628.85	8,006.90
1927	HEATH, NEHEMIAH L. & KELLY	Commodity	Stocks & Bonds	1,984.71	0.00	165.55	0.00	2,150.26	220.14	0.0033	68.45	(104.81)	183.78	2,334.04
1927	HENNESSEY, EDITH	Commodity	Stocks & Bonds	310.16	0.00	25.87	0.00	336.03	34.49	0.0005	10.70	(16.36)	28.81	364.84
1987	HEINEMAN, EMERSON & AUDREY	Commodity	Stocks & Bonds	329.30	0.00	27.47	0.00	356.76	37.96	0.0068	11.30	(17.99)	31.93	388.69
1982	HEST, CHARLES HOWARD	Commodity	Stocks & Bonds	1,829.53	0.00	152.61	0.00	1,982.14	202.99	0.0031	63.09	(96.61)	169.47	2,151.60
2007	HILDRETH, BARBARA & EDMUND	Commodity	Stocks & Bonds	0.00	250.00	0.75	0.00	250.75	0.00	0.0004	1.30	(6.71)	(6.41)	245.34
1941	HILDRETH, F.W.	Commodity	Stocks & Bonds	953.13	0.00	82.84	0.00	1,075.97	110.39	0.0017	34.25	(52.45)	92.19	1,168.16
1940	HILDRETH, FRANK & ELLA	Commodity	Stocks & Bonds	1,458.80	0.00	124.19	0.00	1,612.99	163.31	0.0025	51.34	(78.62)	138.04	1,751.03
1981	HILDRETH, PATRICK & HELEN	Commodity	Stocks & Bonds	1,074.47	0.00	94.99	0.00	1,169.46	120.18	0.0022	44.30	(69.99)	38.62	447.90
1981	HILDRETH, LEONCY	Commodity	Stocks & Bonds	953.13	0.00	82.84	0.00	1,075.97	110.39	0.0017	34.25	(52.45)	92.19	1,168.16
1959	HILDRETH, ROBERT H.	Commodity	Stocks & Bonds	953.13	0.00	82.84	0.00	1,075.97	110.39	0.0017	34.25	(52.45)	92.19	1,168.16
1941	HILDRETH, WALTER H.	Commodity	Stocks & Bonds	953.13	0.00	82.84	0.00	1,075.97	110.39	0.0017	34.25	(52.45)	92.19	1,168.16
1981	HILDRETH, MORRIS, E.C.	Commodity	Stocks & Bonds	953.13	0.00	82.84	0.00	1,075.97	110.39	0.0017	34.25	(52.45)	92.19	1,168.16
1953	HILLS, ANDREW J.	Commodity	Stocks & Bonds	686.13	0.00	41.58	0.00	727.51	58.18	0.0068	17.11	(26.20)	46.09	583.00
1960	HILLS, LOTTIE MICHAEL ESTATE	Commodity	Stocks & Bonds	1,829.53	0.00	152.61	0.00	1,982.14	202.99	0.0031	63.09	(96.61)	169.47	2,151.60
1980	HWATH, MICHAEL ESTATE	Commodity	Stocks & Bonds	322.41	0.00	26.89	0.00	349.30	35.86	0.0025	11.12	(17.03)	29.95	379.25

INCOME - SUB-ACCT OF # 5051012110

DATE	TRUST NAME	PURPOSE	HOW INVESTD	YTD TOTALS		BALANCE		BEGINNING BALANCE 1ST QTR	%%CHG 1ST QTR	%%CHG YEAR	NET INCOME	TRANS/ EXPEND	BALANCE		TOTAL PRINCIPAL INCREASE & JUNE
				GAIN/ LOSS	EXPEND	PRINCIPAL YTD	YTD						PRINCIPAL YTD	JUNE	
200	HOLLOWAY, MARVIN & ARLINE	Cemetery	Stocks & Bonds	0.00	20.07	0.00	260.74	23.34	0.0004	8.30	(12.71)		16.83	279.87	16.83
1911	HOLMAN, ALVIN N	Cemetery	Stocks & Bonds	0.00	82.07	0.00	806.16	82.74	0.0013	25.68	(89.29)		69.11	875.27	69.11
1914	HOLMAN, ELZA N, ESTATE	Cemetery	Stocks & Bonds	0.00	91.83	0.00	1,192.71	122.34	0.0019	37.97	(56.14)		102.17	1,294.88	102.17
1946	HOLMES-SMITH, HARRY B.	Cemetery	Stocks & Bonds	0.00	4,177.93	0.00	4,328.43	462.62	0.0070	144.08	(220.83)		386.08	4,812.50	386.08
1974	HOOPER, CUY	Cemetery	Stocks & Bonds	0.00	67.35	0.00	877.43	90.05	0.0014	27.93	(42.77)		75.21	952.64	75.21
1946	HORNER, ELIJAH	Cemetery	Stocks & Bonds	0.00	138.65	0.00	1,800.65	164.49	0.0028	57.32	(75.83)		154.03	1,954.89	154.03
1905	HOUGHTON, JOBBE	Cemetery	Stocks & Bonds	0.00	331.10	0.00	4,300.52	439.57	0.0067	136.89	(209.62)		366.84	4,667.36	366.84
1935	HUNT BLACKMER-HUNT	Cemetery	Stocks & Bonds	0.00	82.84	0.00	1,075.97	110.39	0.0017	34.25	(52.45)		82.19	1,168.16	82.19
1945	HUTCHINSON FAMILY	Cemetery	Stocks & Bonds	0.00	124.19	0.00	1,612.99	165.31	0.0025	51.34	(76.82)		136.04	1,768.16	136.04
1927	IVERSON, OALF	Cemetery	Stocks & Bonds	0.00	82.84	0.00	1,075.97	110.39	0.0017	34.25	(52.45)		82.19	1,168.16	82.19
1937	JACKSON SARAH L.	Cemetery	Stocks & Bonds	0.00	165.55	0.00	2,150.26	220.14	0.0033	66.45	(104.61)		183.76	2,334.04	183.76
1943	JACKSON, ISABLE CONWAY	Cemetery	Stocks & Bonds	0.00	124.19	0.00	1,612.99	165.31	0.0025	51.34	(76.82)		136.04	1,768.16	136.04
1946	JACKSON, SARAH H.	Cemetery	Stocks & Bonds	0.00	86.46	0.00	1,152.95	115.54	0.0017	35.75	(54.73)		96.55	1,249.49	96.55
1909	JENNINGS, DWIGHT E & LILLIAN	Cemetery	Stocks & Bonds	0.00	165.55	0.00	2,150.26	220.14	0.0033	66.45	(104.61)		183.78	2,334.04	183.78
1995	JENNINGS, W.H. & KINGMAN HENRY	Cemetery	Stocks & Bonds	0.00	82.84	0.00	1,075.97	110.39	0.0017	34.25	(52.45)		92.19	1,168.16	92.19
1924	JEWELL, ASHLEY L.	Cemetery	Stocks & Bonds	0.00	27.32	0.00	354.86	36.43	0.0006	11.34	(17.30)		30.43	385.29	30.43
1916	JOHNSON, JOHN & LOUETTA	Cemetery	Stocks & Bonds	0.00	124.19	0.00	1,612.99	165.31	0.0025	51.34	(76.82)		136.04	1,751.03	136.04
1911	JONES, RUTH E., ESTATE	Cemetery	Stocks & Bonds	0.00	74.47	0.00	967.28	99.26	0.0015	30.78	(47.15)		82.30	1,050.18	82.30
1974	JOTRAS, GEORGE A.	Cemetery	Stocks & Bonds	0.00	67.55	0.00	867.28	99.26	0.0015	30.78	(47.15)		75.21	952.64	75.21
1984	KELLY, JOSEPH R.	Cemetery	Stocks & Bonds	0.00	152.61	0.00	1,962.14	202.99	0.0031	63.09	(96.61)		169.47	2,151.60	169.47
1916	KELLY, JOSEPH R.	Cemetery	Stocks & Bonds	0.00	1,319.46	0.00	17,137.73	1,749.57	0.0286	545.52	(833.33)		1,459.76	18,937.49	1,459.76
2002	KENNEDY, CHRISTINE & ROBERT	Cemetery	Stocks & Bonds	0.00	8.34	0.00	108.36	(1.04)	0.0002	3.45	(5.28)		(2.87)	105.49	(2.87)
1927	KENTON, JAMES C.	Cemetery	Stocks & Bonds	0.00	75.26	0.00	977.57	100.31	0.0015	31.12	(47.65)		83.78	1,081.35	83.78
1955	KIBBEE, ELMER & HELEN	Cemetery	Stocks & Bonds	0.00	120.97	0.00	1,570.23	161.05	0.0024	50.01	(76.50)		134.48	1,705.71	134.48
1961	KIBLER, LEWIS F. & PRISCILLA P.	Cemetery	Stocks & Bonds	0.00	493.94	0.00	5,933.34	58.94	0.0008	17.03	(26.08)		47.69	5,981.04	47.69
1962	KILLAM, ALFRED W.	Cemetery	Stocks & Bonds	0.00	82.84	0.00	1,075.97	110.39	0.0017	34.25	(52.45)		92.19	1,168.16	92.19
1905	KINGMAN, LOUIS	Cemetery	Stocks & Bonds	0.00	119.77	0.00	1,555.69	159.46	0.0024	49.52	(75.83)		133.15	1,688.84	133.15
1911	KOPP, DAVID	Cemetery	Stocks & Bonds	0.00	54.22	0.00	704.26	72.29	0.0011	22.42	(34.37)		60.38	764.58	60.38
1925	KOPP, SOPHIA	Cemetery	Stocks & Bonds	0.00	210.52	0.00	2,734.32	279.74	0.0042	81.04	(133.28)		233.50	2,967.83	233.50
1905	KOPZINSKI, EDWARD	Cemetery	Stocks & Bonds	0.00	27.50	0.00	357.14	37.84	0.0004	11.37	(17.41)		31.69	388.84	31.69
1955	KOSSAKOSKI, HARRY	Cemetery	Stocks & Bonds	0.00	10.74	0.00	139.55	14.72	0.0002	4.44	(6.60)		12.38	151.91	12.38
1953	KOSSAKOSKI, JOHN	Cemetery	Stocks & Bonds	0.00	10.74	0.00	139.55	14.72	0.0002	4.44	(6.60)		12.38	151.91	12.38
1953	KOSSAKOSKI, RICHARD	Cemetery	Stocks & Bonds	0.00	48.80	0.00	633.66	65.09	0.0010	25.18	(38.80)		54.37	688.03	54.37
1986	KULICK, AL	Cemetery	Stocks & Bonds	0.00	29.49	0.00	385.04	40.47	0.0006	12.19	(18.67)		33.99	407.63	33.99
1965	KULICK, ANN	Cemetery	Stocks & Bonds	0.00	46.41	0.00	602.78	63.40	0.0009	19.19	(29.38)		53.21	656.98	53.21
1964	LABERGE, CHARLES	Cemetery	Stocks & Bonds	0.00	40.70	0.00	520.98	54.26	0.0008	16.83	(25.78)		45.32	570.91	45.32
1964	LABERGE, ELMER	Cemetery	Stocks & Bonds	0.00	26.95	0.00	350.03	35.94	0.0005	11.14	(17.06)		30.02	391.06	30.02
1966	LADORE, LEONIDE J. & WINIFRED	Cemetery	Stocks & Bonds	0.00	41.62	0.00	445.95	47.45	0.0007	14.20	(21.74)		39.91	485.86	39.91
1960	LAVOIE, LAWRENCE	Cemetery	Stocks & Bonds	0.00	46.35	0.00	602.08	62.14	0.0009	19.17	(29.35)		51.99	654.09	51.99
1968	LEAVITT, THERESA L.	Cemetery	Stocks & Bonds	0.00	39.29	0.00	510.29	52.43	0.0008	16.24	(24.81)		43.61	553.90	43.61
1938	LABERGE, FRANCIS E.	Cemetery	Stocks & Bonds	0.00	82.84	0.00	1,075.97	110.39	0.0017	34.25	(52.45)		92.19	1,168.16	92.19
1951	LESURE, HARVEY	Cemetery	Stocks & Bonds	0.00	82.84	0.00	1,075.97	110.39	0.0017	34.25	(52.45)		92.19	1,168.16	92.19
1901	LOBDELL, A.J. & W.	Cemetery	Stocks & Bonds	0.00	284.98	0.00	3,701.40	378.43	0.0058	117.82	(180.41)		315.64	4,017.24	315.64
2002	LOBDELL, ALBAN	Cemetery	Stocks & Bonds	0.00	16.69	0.00	218.73	(2.06)	0.0003	6.30	(10.56)		(17.66)	210.99	(17.66)
1994	LOBDELL, BERNICE	Cemetery	Stocks & Bonds	0.00	15.35	0.00	198.36	21.03	0.0003	6.35	(9.72)		(11.38)	210.99	(11.38)
2002	LOBDELL, WILLIAM	Cemetery	Stocks & Bonds	0.00	16.69	0.00	218.73	(2.06)	0.0003	6.30	(10.56)		(17.66)	210.99	(17.66)
1987	LOBUNSKI, GERALDINE	Cemetery	Stocks & Bonds	0.00	27.47	0.00	358.75	37.96	0.0006	11.38	(16.36)		31.03	388.69	31.03
1944	MACDONALD, NORA	Cemetery	Stocks & Bonds	0.00	744.10	0.00	808.16	62.14	0.0013	25.68	(38.29)		69.51	875.27	69.51
1964	MAGEE, BILL	Cemetery	Stocks & Bonds	0.00	62.07	0.00	801.91	94.90	0.0014	28.39	(44.71)		82.19	884.10	82.19
1991	MAGLIN, ROBERT E.	Cemetery	Stocks & Bonds	0.00	30.66	0.00	398.17	41.20	0.0006	12.67	(19.41)		34.47	432.63	34.47
1961	MALICKA, ROZALIA ESTATE	Cemetery	Stocks & Bonds	0.00	78.28	0.00	1,016.74	104.32	0.0016	32.36	(49.56)		87.13	1,103.87	87.13

PRINCIPAL - SUB-ACCT OF #505191210

DATE	TRUST NAME	PURPOSE	HOW	BEGINNING BALANCE			YTD TOTALS			BALANCE YEAR END			INCOME			YTD TOTALS			BALANCE YEAR END			TOTAL PRINCIPAL & INCOME JUNE
				PRINCIPAL	NEW FUNDS	LOSSES	GAIN /	EXPEND	PRINCIPAL	YEAR END	%/A	%/A	%/A	INCOME	1ST QTR	JUNE	INCOME	TRAMS /	NET	INCOME	YEAR END	
1986	MANNING, DONALD C, JR	Cemetery	Stocks & Bonds	565.06	0.00	0.00	48.80	0.00	633.86	65.08	0.0010	20.18	(30.90)	54.37	686.23							
1987	MARANYANVILLE, CLARA A	Cemetery	Stocks & Bonds	893.13	0.00	82.84	0.00	1,075.97	110.38	0.0017	34.25	(52.45)	92.19	1,168.16								
1923	MARANYANVILLE, D.H.	Cemetery	Stocks & Bonds	2,445.88	0.00	204.02	0.00	2,649.90	271.13	0.0044	84.35	(129.16)	228.32	2,878.21								
1977	MARTIN, GLENN E & DOROTHY	Cemetery	Stocks & Bonds	414.60	0.00	34.50	0.00	449.16	48.21	0.0007	14.30	(21.89)	38.52	487.80								
1977	MARTIN, JOHN E & STELLA	Cemetery	Stocks & Bonds	1,402.00	0.00	117.45	0.00	1,520.45	156.37	0.0024	48.56	(74.53)	130.57	1,650.02								
2002	MAXWELL, WILLIAM A	Cemetery	Stocks & Bonds	120.33	0.00	10.24	0.00	130.37	11.67	0.0002	4.15	(8.25)	9.46	139.84								
2002	MAXWELL, WILLIAM A	Cemetery	Stocks & Bonds	100.02	0.00	8.34	0.00	108.36	11.04	0.0002	3.45	(5.28)	2.87	105.49								
1941	MAY, WILLARD F	Cemetery	Stocks & Bonds	893.13	0.00	82.84	0.00	1,075.97	110.38	0.0017	34.25	(52.45)	92.19	1,168.16								
1971	McFADDEN, HUGH & HELEN	Cemetery	Stocks & Bonds	1,500.14	0.00	125.13	0.00	1,625.28	166.57	0.0025	54.69	(79.22)	138.08	1,764.36								
1947	McNAMARA, JOHN FRANCIS	Cemetery	Stocks & Bonds	1,585.92	0.00	132.29	0.00	1,718.21	178.05	0.0027	56.69	(83.75)	147.00	1,865.21								
1904	MELENA, KENNETH	Cemetery	Stocks & Bonds	646.17	0.00	53.90	0.00	700.07	71.86	0.0011	22.28	(34.12)	60.03	760.09								
1976	MELENA, LOUISE C & PALUDO, VICTO	Cemetery	Stocks & Bonds	343.31	0.00	28.64	0.00	371.95	38.18	0.0006	11.84	(18.13)	31.89	403.84								
1976	MELENA, STEPHEN C & MARION	Cemetery	Stocks & Bonds	343.31	0.00	28.64	0.00	371.95	38.18	0.0006	11.84	(18.13)	31.89	403.84								
1980	MERCHANT, FLORA	Cemetery	Stocks & Bonds	1,458.06	0.00	48.80	0.00	1,506.86	162.23	0.0025	51.32	(78.50)	137.97	1,644.83								
1950	MERRILL, M. AGNES	Cemetery	Stocks & Bonds	343.31	0.00	28.64	0.00	371.95	38.18	0.0006	11.84	(18.13)	31.89	403.84								
1976	MELENA, FRANK H.	Cemetery	Stocks & Bonds	755.08	0.00	62.96	0.00	818.06	83.96	0.0013	26.04	(39.87)	70.13	888.19								
1976	MINATTI, CHESTER	Cemetery	Stocks & Bonds	404.82	0.00	33.78	0.00	438.60	46.03	0.0007	13.86	(21.38)	37.61	476.31								
1976	MINATTI, HARRY & CHESTER	Cemetery	Stocks & Bonds	1,915.17	0.00	76.34	0.00	1,991.51	101.74	0.0015	31.56	(48.33)	84.97	2,076.48								
1980	MINER, DOROTHY M.	Cemetery	Stocks & Bonds	2,174.97	0.00	181.42	0.00	2,356.39	241.16	0.0037	75.01	(114.86)	201.33	2,557.72								
2005	MONDELLO	Cemetery	Stocks & Bonds	0.00	0.00	0.00	0.00	0.00	200.00	0.0000	0.00	0.00	200.00									
1927	MORRELL, FLORENCE (ESTATE OF)	Cemetery	Stocks & Bonds	1,837.56	0.00	153.28	0.00	1,990.84	207.24	0.0031	63.37	(97.04)	173.58	2,164.41								
1986	MORRIS, THORON P.	Cemetery	Stocks & Bonds	646.17	0.00	53.90	0.00	700.07	71.86	0.0011	22.28	(34.12)	60.05	760.11								
1939	MORSE, CORA B.	Cemetery	Stocks & Bonds	993.13	0.00	82.84	0.00	1,075.97	110.38	0.0017	34.25	(52.45)	92.19	1,168.16								
1947	MORSE, E.L. FOR HOLLOWAY, BURT	Cemetery	Stocks & Bonds	993.13	0.00	82.84	0.00	1,075.97	110.38	0.0017	34.25	(52.45)	92.19	1,168.16								
2002	MURDOCK, RANDY JR.	Cemetery	Stocks & Bonds	35.01	0.00	2.92	0.00	37.93	3.85	0.0001	1.21	(1.85)	1.00	38.92								
2004	MURLEY, PHILIP A.	Cemetery	Stocks & Bonds	498.29	0.00	41.56	0.00	539.85	57.52	0.0008	17.18	(26.31)	8.39	548.24								
1940	NAPKROCKSKI, MICHAEL	Cemetery	Stocks & Bonds	1,488.80	0.00	124.19	0.00	1,613.00	168.31	0.0025	51.34	(78.62)	138.04	1,751.03								
1982	NELSON, EARL	Cemetery	Stocks & Bonds	368.02	0.00	30.70	0.00	398.72	42.05	0.0006	12.69	(19.43)	35.31	434.03								
1947	NELSON, EARL	Cemetery	Stocks & Bonds	368.02	0.00	30.70	0.00	398.72	42.05	0.0006	12.69	(19.43)	35.31	434.03								
1982	NELSON, LUMAN R.	Cemetery	Stocks & Bonds	1,829.53	0.00	152.81	0.00	1,982.34	202.99	0.0031	63.09	(96.61)	169.47	2,151.00								
1900	NELSON, RALPH	Cemetery	Stocks & Bonds	740.96	0.00	61.81	0.00	802.77	82.85	0.0012	25.55	(39.13)	69.28	872.05								
1940	NEWELL, E.W. & JOSEPHINE	Cemetery	Stocks & Bonds	993.13	0.00	82.84	0.00	1,075.97	110.38	0.0017	34.25	(52.45)	92.19	1,168.16								
1900	NOLAN, CLARENCE	Cemetery	Stocks & Bonds	555.72	0.00	48.35	0.00	602.08	62.14	0.0009	19.17	(29.35)	91.96	654.04								
1950	NOSECK, FRANK	Cemetery	Stocks & Bonds	1,876.44	0.00	156.52	0.00	2,032.96	208.17	0.0032	64.71	(99.09)	173.79	2,206.76								
1981	NOSECK, KENNETH	Cemetery	Stocks & Bonds	183.76	0.00	15.33	0.00	199.08	20.61	0.0003	6.34	(9.70)	17.23	216.32								
1980	NOSECK, KENNETH A	Cemetery	Stocks & Bonds	163.24	0.00	15.45	0.00	200.69	20.71	0.0003	6.30	(9.70)	17.32	216.01								
1940	NUTTING, LUZZE H.	Cemetery	Stocks & Bonds	963.13	0.00	82.84	0.00	1,075.97	110.38	0.0017	34.25	(52.45)	92.19	1,168.16								
1940	O'CONNOR, MARIE	Cemetery	Stocks & Bonds	2,132.84	0.00	177.91	0.00	2,310.75	238.52	0.0036	73.55	(112.63)	197.44	2,508.19								
1988	O'DONNELL, JAMES T.	Cemetery	Stocks & Bonds	235.50	0.00	19.64	0.00	255.14	28.22	0.0004	8.12	(12.44)	21.90	277.05								
1988	OKULA, AFOR TOM & JUDY OKULA	Cemetery	Stocks & Bonds	329.64	0.00	27.50	0.00	357.14	37.84	0.0006	11.37	(17.41)	31.60	388.54								
1988	OKULA, ALBION	Cemetery	Stocks & Bonds	329.64	0.00	27.50	0.00	357.14	37.84	0.0006	11.37	(17.41)	31.60	388.54								
1872	OPAL, ROBERT	Cemetery	Stocks & Bonds	646.17	0.00	53.90	0.00	700.07	71.86	0.0011	22.28	(34.12)	60.03	760.09								
1942	PAGE, ALLEN	Cemetery	Stocks & Bonds	1,488.80	0.00	124.19	0.00	1,613.00	168.31	0.0025	51.34	(78.62)	138.04	1,751.03								
1940	PARKER, ALBERT F.	Cemetery	Stocks & Bonds	1,832.80	0.00	138.20	0.00	1,970.99	161.24	0.0025	56.31	(86.23)	151.32	1,920.32								
1941	PARTIDGE, MAURICE E.	Cemetery	Stocks & Bonds	993.13	0.00	82.84	0.00	1,075.97	110.38	0.0017	34.25	(52.45)	92.19	1,168.16								
1981	PATERNO, JOHN	Cemetery	Stocks & Bonds	1,876.44	0.00	156.52	0.00	2,032.96	208.17	0.0032	64.71	(99.09)	173.79	2,206.76								
1944	PATTERSON, ORACE	Cemetery	Stocks & Bonds	297.63	0.00	24.83	0.00	322.45	33.10	0.0005	10.26	(15.72)	7.65	350.10								
1977	PEARSALL, WILLIAM	Cemetery	Stocks & Bonds	620.42	0.00	51.75	0.00	672.17	69.00	0.0010	21.40	(32.78)	27.65	729.90								
1928	PERCE	Cemetery	Stocks & Bonds	2,314.28	0.00	193.04	0.00	2,507.33	258.56	0.0039	79.81	(122.21)	214.18	2,721.51								
1928	PERCE, ALEXANDER F.	Cemetery	Stocks & Bonds	891.67	0.00	82.72	0.00	1,074.39	110.23	0.0017	34.20	(52.37)	92.08	1,166.45								
1932	PERCE, O.W.	Cemetery	Stocks & Bonds	3,124.77	0.00	260.65	0.00	3,385.42	346.19	0.0053	107.76	(165.01)	268.94	3,674.36								
1948	PERCE, MINNIE HOWARD	Cemetery	Stocks & Bonds	3,150.56	0.00	282.80	0.00	3,433.36	348.04	0.0053	106.05	(166.37)	291.31	3,704.67								



DATE	TRUST NAME	PURPOSE	HOW	NEW FUNDS	YTD TOTALS	BEGINNING BALANCE	BALANCE YEAR END	BALANCE YEAR END	% CHG	NET INCOME	TRANS /	YTD TOTALS	BALANCE YEAR END	TOTAL PRINCIPAL & INCOME
					GAIN / LOSS	1ST QTR	JUNE	JUNE	JUNE	INCOME	YEAR END	NET INCOME	JUNE	JUNE
1980	PERRE, PHILIP W. ESTATE	Charitable	Stocks & Bonds	0.00	76.26	0.00	1,016.74	1,016.74	104.32	0.0016	32.36	(49.96)	87.13	1,033.87
1986	PELLET, NOTICE & DELORES	Charitable	Stocks & Bonds	0.00	38.29	0.00	910.27	910.27	32.43	0.0068	16.24	(24.81)	43.81	554.09
1936	PETUARD, GORE B	Charitable	Stocks & Bonds	0.00	62.84	0.00	1,075.97	1,075.97	110.38	0.0017	34.25	(32.45)	92.19	1,168.16
1936	PETUARD, THOMAS E	Charitable	Stocks & Bonds	0.00	62.84	0.00	1,075.97	1,075.97	110.38	0.0017	34.25	(32.45)	92.19	1,168.16
1936	PETERSON, HOWARD M.	Charitable	Stocks & Bonds	0.00	62.07	0.00	866.16	866.16	82.74	0.0013	23.66	(38.29)	98.11	893.27
1974	PHELPS, JOHN J.	Charitable	Stocks & Bonds	0.00	67.55	0.00	877.43	877.43	80.65	0.0014	27.93	(42.77)	75.21	958.84
1939	PHILLIPS, GORDON & ALICE	Charitable	Stocks & Bonds	0.00	78.28	0.00	1,016.74	1,016.74	104.32	0.0016	32.36	(49.96)	87.13	1,033.87
1940	PHILLIPS, MORVA	Charitable	Stocks & Bonds	0.00	144.97	0.00	1,877.72	1,877.72	192.33	0.0068	69.77	(24.31)	154.97	1,954.97
1939	PHILLIPS, PAUL & MILDRED	Charitable	Stocks & Bonds	0.00	23.96	0.00	338.86	338.86	35.69	0.0069	17.72	(16.42)	16.88	203.30
1939	PICK, JACOB	Charitable	Stocks & Bonds	0.00	49.96	0.00	431.51	431.51	50.39	0.0069	16.24	(24.81)	43.81	554.09
1937	PICK, JOHN	Charitable	Stocks & Bonds	0.00	37.70	0.00	431.51	431.51	50.39	0.0069	16.24	(24.81)	43.81	554.09
1937	PICK, SHEILA (MLO)	Charitable	Stocks & Bonds	0.00	27.50	0.00	357.94	357.94	37.84	0.0098	11.37	(17.41)	31.80	388.94
1945	PICKERING, ELEANOR	Charitable	Stocks & Bonds	0.00	81.84	0.00	1,075.97	1,075.97	110.38	0.0017	34.25	(32.45)	92.19	1,168.16
1940	PICKETT, KENNETH	Charitable	Stocks & Bonds	0.00	84.44	0.00	1,068.76	1,068.76	113.53	0.0017	34.51	(33.46)	93.97	1,199.23
1935	PICKETT, GEORGE & MARY	Charitable	Stocks & Bonds	0.00	78.34	0.00	1,068.76	1,068.76	113.53	0.0017	34.51	(33.46)	93.97	1,199.23
1938	PICKETT, GEORGE & MARY	Charitable	Stocks & Bonds	0.00	124.19	0.00	1,612.99	1,612.99	165.31	0.0025	51.34	(18.62)	136.04	1,751.03
1938	PICKETT, GEORGE & MARY	Charitable	Stocks & Bonds	0.00	124.19	0.00	1,612.99	1,612.99	165.31	0.0025	51.34	(18.62)	136.04	1,751.03
1938	PIMANO, NORMAN	Charitable	Stocks & Bonds	0.00	124.19	0.00	1,612.99	1,612.99	165.31	0.0025	51.34	(18.62)	136.04	1,751.03
1937	PIRKOWSKI, EUGENE & DWANNE	Charitable	Stocks & Bonds	0.00	30.66	0.00	308.17	308.17	41.45	0.0095	12.67	(19.41)	34.72	432.88
1934	PIRKOWSKI, JOSEPH & MARY	Charitable	Stocks & Bonds	0.00	74.47	0.00	987.28	987.28	99.26	0.0015	30.70	(47.15)	82.90	1,050.18
1930	POLASKI, ALEC	Charitable	Stocks & Bonds	0.00	53.90	0.00	700.07	700.07	71.86	0.0011	22.28	(24.32)	60.38	764.59
1930	POLASKI, BRYON	Charitable	Stocks & Bonds	0.00	54.22	0.00	704.20	704.20	72.29	0.0011	22.42	(24.32)	60.38	764.59
1949	POLASKI, PETER M. & MARIAN L.	Charitable	Stocks & Bonds	0.00	27.47	0.00	356.76	356.76	37.86	0.0066	11.36	(17.39)	31.93	368.69
1949	POLASKI, PETER M. & MARIAN L.	Charitable	Stocks & Bonds	0.00	165.55	0.00	2,150.26	2,150.26	220.14	0.0033	68.45	(104.81)	183.78	2,334.04
1939	POWERS, JOHN A., J.E. POWERS & L.	Charitable	Stocks & Bonds	0.00	124.19	0.00	1,612.99	1,612.99	165.31	0.0025	51.34	(18.62)	136.04	1,751.03
1939	POWERS, JOHN A., J.E. POWERS & L.	Charitable	Stocks & Bonds	0.00	302.36	0.00	3,927.21	3,927.21	401.47	0.0061	126.01	(191.42)	335.06	4,262.27
1939	PRATT, CHAS W & FRANK E, CALVIN	Charitable	Stocks & Bonds	0.00	1,064.16	0.00	13,821.79	13,821.79	1,411.18	0.0215	439.97	(673.71)	1,177.44	14,999.23
1943	PRENTICE, ADA M.	Charitable	Stocks & Bonds	0.00	165.48	0.00	2,149.28	2,149.28	220.04	0.0033	68.41	(104.76)	183.70	2,332.97
1943	PRENTICE, ADA M.	Charitable	Stocks & Bonds	0.00	3.87	0.00	50.23	50.23	5.28	0.0001	1.60	(2.45)	4.43	54.67
1930	PRESOTT, FRED (BUD)	Charitable	Stocks & Bonds	0.00	7.67	0.00	99.68	99.68	10.51	0.0002	3.17	(4.86)	8.83	108.51
1934	PULASKI, ANNE	Charitable	Stocks & Bonds	0.00	67.55	0.00	877.43	877.43	90.05	0.0014	27.93	(42.77)	75.21	952.64
1931	PULKINEN, JAMES	Charitable	Stocks & Bonds	0.00	15.33	0.00	199.08	199.08	20.60	0.0003	6.34	(6.70)	17.23	216.32
1931	PULKINEN, JAMES	Charitable	Stocks & Bonds	0.00	82.84	0.00	1,075.97	1,075.97	110.38	0.0017	34.25	(32.45)	92.19	1,168.16
1929	PUTMAN, ALBERT E.	Charitable	Stocks & Bonds	0.00	82.84	0.00	1,075.97	1,075.97	110.38	0.0017	34.25	(32.45)	92.19	1,168.16
1931	PUTMAN, J. RENO	Charitable	Stocks & Bonds	0.00	124.19	0.00	1,612.99	1,612.99	165.31	0.0025	51.34	(18.62)	136.04	1,751.03
1930	RACHAL, ROLAND SR.	Charitable	Stocks & Bonds	0.00	30.94	0.00	401.85	401.85	42.27	0.0095	12.79	(19.59)	35.47	437.32
1938	RANDALL, ADDIE	Charitable	Stocks & Bonds	0.00	82.84	0.00	1,075.97	1,075.97	110.38	0.0017	34.25	(32.45)	92.19	1,168.16
1945	READ, JOSEPH, LULIA K.	Charitable	Stocks & Bonds	0.00	82.84	0.00	1,075.97	1,075.97	110.38	0.0017	34.25	(32.45)	92.19	1,168.16
1940	REED, JOSEFA & LUCINDA	Charitable	Stocks & Bonds	0.00	30.66	0.00	368.17	368.17	41.20	0.0006	12.67	(19.41)	34.47	432.63
1931	RIHADES, DONALD & MYRTLE	Charitable	Stocks & Bonds	0.00	29.49	0.00	383.04	383.04	40.47	0.0008	16.24	(24.81)	43.81	554.09
1935	RIHADES, ROBERT	Charitable	Stocks & Bonds	0.00	35.55	0.00	450.29	450.29	47.43	0.0003	15.19	(18.67)	33.99	437.63
1938	RICE, CHARLES O.	Charitable	Stocks & Bonds	0.00	39.29	0.00	510.29	510.29	52.43	0.0003	16.24	(24.81)	43.81	554.09
1936	RICE, RONALD W. & CAROL B.	Charitable	Stocks & Bonds	0.00	15.45	0.00	200.69	200.69	20.71	0.0003	6.39	(6.78)	17.32	218.01
1933	RICHARDSON, SARAH C.	Charitable	Stocks & Bonds	0.00	197.22	0.00	2,431.72	2,431.72	248.86	0.0038	77.41	(116.53)	207.74	2,639.46
1944	RIPLEY, ALDEN	Charitable	Stocks & Bonds	0.00	82.84	0.00	1,075.97	1,075.97	110.38	0.0017	34.25	(32.45)	92.19	1,168.16
1944	RIPLEY, ALDEN	Charitable	Stocks & Bonds	0.00	82.84	0.00	1,075.97	1,075.97	110.38	0.0017	34.25	(32.45)	92.19	1,168.16
1947	RIFORD, SARAH	Charitable	Stocks & Bonds	0.00	114.50	0.00	1,487.19	1,487.19	152.46	0.0023	47.34	(72.49)	127.31	1,614.50
1947	RIFORD, SARAH	Charitable	Stocks & Bonds	0.00	165.55	0.00	2,150.26	2,150.26	220.14	0.0033	68.45	(104.81)	183.78	2,334.04
1938	RIFORD, WILLARD & H.W.	Charitable	Stocks & Bonds	0.00	124.19	0.00	1,612.99	1,612.99	165.31	0.0025	51.34	(18.62)	136.04	1,751.03
1920	RIFORD-ROBERTSON, EMMA F.	Charitable	Stocks & Bonds	0.00	82.84	0.00	1,075.97	1,075.97	110.38	0.0017	34.25	(32.45)	92.19	1,168.16
1933	ROBBINS, JAMON E.	Charitable	Stocks & Bonds	0.00	26.95	0.00	350.03	350.03	35.83	0.0005	11.14	(17.06)	30.01	380.05
1935	ROBBINS, BLANDE	Charitable	Stocks & Bonds	0.00	76.34	0.00	991.51	991.51	101.74	0.0015	31.56	(46.33)	84.97	1,076.48
1934	ROGERS, HELLIE	Charitable	Stocks & Bonds	0.00	41.38	0.00	537.51	537.51	55.18	0.0008	17.11	(26.20)	46.09	583.60
2011	ROY, CLAUDIA & JAMES E.	Charitable	Stocks & Bonds	0.00	17.69	0.00	229.80	229.80	5.94	0.0004	7.31	(11.20)	2.05	231.85



PRINCIPAL - SUB-ACCT OF #5051912110

INCOME - SUB-ACCT OF # 5051912110

DATE	TRUST NAME	PURPOSE	INTW	BALANCE PRINCIPAL	YTD TOTALS			BALANCE PRINCIPAL	% YTD	% YTD	NET INCOME	TRANS / INCOME	BALANCE INCOME	TOTAL PRINCIPAL & INCOME
					NEW FUNDS	GAIN / LOSS	EXPEND							
1983	RUSAK, STANLAW & HELEN	Common	Stk & Bnds	1,829.53	0.00	153.61	0.00	1,829.53	203.69	0.0031	63.09	(56.61)	169.47	2,151.60
1983	WILLIAMS, TIMOTHY	Common	Stk & Bnds	1,812.99	0.00	424.11	0.00	1,812.99	165.31	0.0235	51.34	(78.62)	139.04	1,751.63
1983	PYLL, EDWIN & ROSAMARY	Common	Stk & Bnds	588.55	0.00	49.11	0.00	637.66	65.54	0.0010	20.30	(31.09)	54.76	602.81
1979	WILL, WALTER O. & JOSEPHINE	Common	Stk & Bnds	1,510.71	0.00	126.01	0.00	1,636.72	167.74	0.0295	52.10	(79.78)	140.06	1,776.78
1982	SABEN, ALFRED & EMILIE	Common	Stk & Bnds	915.17	0.00	78.34	0.00	993.51	101.74	0.0015	31.56	(48.33)	84.97	1,076.48
1961	SABEN, J. MARSHALL	Common	Stk & Bnds	993.13	0.00	82.84	0.00	1,075.97	110.39	0.0017	34.25	(52.45)	92.19	1,168.16
1964	SABEN, LEVI	Common	Stk & Bnds	915.17	0.00	75.34	0.00	990.51	101.74	0.0015	31.56	(48.33)	84.97	1,076.48
1944	SABEN, WALTER & MINNIE	Common	Stk & Bnds	933.13	0.00	82.84	0.00	1,015.97	110.39	0.0017	34.25	(52.45)	92.19	1,108.16
1974	SALONEN, FRANK, ESTATE	Common	Stk & Bnds	620.42	0.00	51.75	0.00	672.17	69.26	0.0010	21.40	(32.76)	57.63	729.80
1974	SAMSEL, CARLE & REYNOLDS, HEI	Common	Stk & Bnds	892.81	0.00	74.47	0.00	967.28	99.26	0.0015	30.79	(47.15)	82.30	1,050.18
1951	SAMSEL, SOPHIA	Common	Stk & Bnds	1,896.92	0.00	159.23	0.00	2,056.15	214.44	0.0332	65.42	(100.17)	175.68	2,230.84
1951	SAMSEL, BERTHA	Common	Stk & Bnds	744.10	0.00	62.07	0.00	806.16	82.74	0.0013	25.66	(33.57)	69.11	875.27
1974	SAWYER, JOHN B.	Common	Stk & Bnds	446.37	0.00	37.23	0.00	483.61	49.64	0.0068	15.99	(23.79)	39.29	525.07
1970	SCHIEDING, FRANK & ANNIE	Common	Stk & Bnds	1,876.44	0.00	156.52	0.00	2,032.96	208.17	0.0232	64.71	(99.09)	173.79	2,206.76
1920	SCOTT, CHARLES W.	Common	Stk & Bnds	993.13	0.00	82.84	0.00	1,075.97	110.39	0.0017	34.25	(52.45)	92.19	1,168.16
1948	SCOTT, GEORGE L.	Common	Stk & Bnds	2,087.87	0.00	174.16	0.00	2,262.02	231.55	0.0235	72.00	(110.20)	193.29	2,455.32
1964	SCOTT, GLENROY W.	Common	Stk & Bnds	2,744.54	0.00	229.63	0.00	2,974.17	304.15	0.0046	94.65	(144.83)	253.86	3,227.33
1920	SCOTT, JENNIFER	Common	Stk & Bnds	993.13	0.00	82.84	0.00	1,075.97	110.39	0.0017	34.25	(52.45)	92.19	1,168.16
2007	SECORD, MARCOLO & LINDA	Common	Stk & Bnds	0.00	200.00	0.00	200.00	0.00	0.00	0.0003	1.04	(5.37)	196.27	196.27
1987	SECORD, RICHARD, ESTATE	Common	Stk & Bnds	671.89	0.00	56.55	0.00	728.43	75.42	0.0011	23.30	(25.80)	63.00	797.53
2001	SEIDMAN, RICHARD A.	Common	Stk & Bnds	212.61	0.00	17.69	0.00	229.80	5.94	0.0004	1.31	(11.20)	21.85	231.65
1978	SHLEY, KENNETH & LUCILLE	Common	Stk & Bnds	41.61	0.00	34.59	0.00	449.18	46.21	0.0007	14.30	(21.89)	38.62	487.80
1973	SLATE, CHARLES J.	Common	Stk & Bnds	1,112.69	0.00	92.76	0.00	1,204.85	123.59	0.0019	38.35	(58.73)	103.21	1,308.06
1933	SLATE, CHARLES E.	Common	Stk & Bnds	993.13	0.00	82.84	0.00	1,075.97	110.39	0.0017	34.25	(52.45)	92.19	1,168.16
1943	SMART, EDGAR	Common	Stk & Bnds	496.13	0.00	41.30	0.00	537.51	55.18	0.0008	17.11	(26.20)	46.09	583.60
1993	SMART, HOWARD	Common	Stk & Bnds	370.91	0.00	30.94	0.00	401.85	42.27	0.0008	12.79	(19.50)	35.47	437.32
1943	SMART, PETER	Common	Stk & Bnds	993.13	0.00	82.84	0.00	1,075.97	110.39	0.0017	34.25	(52.45)	92.19	1,168.16
1920	SMITH, ALMOND	Common	Stk & Bnds	9,872.49	0.00	869.82	0.00	10,479.31	1,070.99	0.0163	333.57	(510.79)	892.88	11,372.19
1933	SMITH, B. E. & HAMMOND, J.W.	Common	Stk & Bnds	993.13	0.00	82.84	0.00	1,075.97	110.39	0.0017	34.25	(52.45)	92.19	1,168.16
1948	SMITH, BERNARD	Common	Stk & Bnds	248.48	0.00	20.73	0.00	269.21	27.64	0.0004	6.57	(13.12)	23.08	292.20
1926	SMITH, DANIEL	Common	Stk & Bnds	1,119.91	0.00	93.42	0.00	1,213.32	124.45	0.0019	38.62	(59.14)	103.94	1,317.26
1952	SMITH, FRANK W. & EARL	Common	Stk & Bnds	1,984.71	0.00	165.55	0.00	2,150.26	220.14	0.0033	68.45	(104.81)	183.78	2,334.04
1905	SMITH, AMELIA & E.	Common	Stk & Bnds	1,751.21	0.00	146.08	0.00	1,897.29	194.33	0.0029	60.39	(92.49)	162.24	2,059.53
1908	SMITH, HARRISON P.	Common	Stk & Bnds	942.00	0.00	78.58	0.00	1,020.57	104.87	0.0016	32.40	(49.74)	87.61	1,108.18
1930	SMITH, HENRY	Common	Stk & Bnds	1,488.90	0.00	124.19	0.00	1,612.99	165.31	0.0025	51.34	(78.62)	138.04	1,751.03
1946	SMITH, MORGAN	Common	Stk & Bnds	148.27	0.00	12.20	0.00	158.47	16.27	0.0002	5.04	(7.72)	13.59	172.06
1946	SMITH, MORGAN H. & BARBARA	Common	Stk & Bnds	353.25	0.00	29.47	0.00	382.71	39.33	0.0006	12.16	(16.65)	32.85	415.57
2003	SMITH, MORGAN H. & BARBARA	Common	Stk & Bnds	99.84	0.00	8.34	0.00	108.28	2.48	0.0002	3.45	(5.28)	0.65	108.92
1982	SMITH, ORLANDO	Common	Stk & Bnds	496.13	0.00	41.36	0.00	537.51	55.18	0.0008	17.11	(26.20)	46.09	583.60
1988	SMITH, RICHARD MASON	Common	Stk & Bnds	314.04	0.00	26.20	0.00	340.23	34.93	0.0005	10.83	(16.58)	29.17	369.41
1986	SNOW, BERNARD, JR. & JUDITH	Common	Stk & Bnds	1,500.14	0.00	125.13	0.00	1,625.28	166.57	0.0025	51.74	(79.22)	139.08	1,764.36
1971	SNOW, BERNARD, R.	Common	Stk & Bnds	471.00	0.00	39.29	0.00	510.29	52.43	0.0008	16.24	(24.87)	43.81	554.09
1945	SOLACZ, JOSEPH	Common	Stk & Bnds	1,591.93	0.00	132.79	0.00	1,724.72	176.66	0.0027	54.90	(84.07)	147.49	1,872.21
1945	SOLACZ, BEULAH	Common	Stk & Bnds	1,488.90	0.00	124.19	0.00	1,612.99	165.31	0.0025	51.34	(78.62)	138.04	1,751.03
1924	ST CLAIR, FRANK P.	Common	Stk & Bnds	744.10	0.00	62.07	0.00	806.16	82.74	0.0013	25.66	(39.29)	69.11	875.27
1998	STAPLES, LEO	Common	Stk & Bnds	471.00	0.00	39.29	0.00	510.29	52.43	0.0008	16.24	(24.87)	43.81	554.09
1933	STARKY, LEONARD	Common	Stk & Bnds	993.13	0.00	82.84	0.00	1,075.97	110.39	0.0017	34.25	(52.45)	92.19	1,168.16
1960	STEARNS, CATHERINE, ESTATE	Common	Stk & Bnds	938.46	0.00	78.28	0.00	1,016.74	104.32	0.0016	32.38	(46.96)	87.13	1,103.87
1927	STEARNS, SAMUEL	Common	Stk & Bnds	6,333.15	0.00	544.95	0.00	7,078.11	723.01	0.0110	225.31	(345.00)	603.31	7,681.42
1841	STEBBINS, GEORGE K.	Common	Stk & Bnds	3,169.23	0.00	264.27	0.00	3,433.50	350.99	0.0053	109.26	(167.31)	292.94	3,729.45
1960	STEPHSON, RONALD	Common	Stk & Bnds	846.17	0.00	53.90	0.00	700.07	71.86	0.0011	22.28	(34.12)	60.03	760.09
1990	STEPHSON, WALTER L.	Common	Stk & Bnds	1,488.90	0.00	124.19	0.00	1,612.99	165.31	0.0025	51.34	(78.62)	138.04	1,751.03
1946	STEVENS, NATHANIEL	Common	Stk & Bnds	993.13	0.00	82.84	0.00	1,075.97	110.39	0.0017	34.25	(52.45)	92.19	1,168.16

PRINCIPAL - SUB-ACCT OF # 5051912110

INCOME - SUB-ACCT OF # 5051912110

DATE	TRUST NAME	PURPOSE	HOW INVSTD	BEGINNING BALANCE	YTD TOTALS	NEW FUNDS	GAIN / LOSS	EXPEND	BALANCE	BEGINNING	%SAYS	NET	TRABS /	BALANCE	TOTAL
				1ST QTY	1ST QTY				1ST QTY	1ST QTY	JUNE	INCOME	INCOME	1ST QTY	INCOME
1993	STIMPSON, EDWARD E.	Commodity	Stocks & Bonds	993.13	0.00	52.84	0.00	1,075.97	110.36	0.0017	34.25	(52.45)	92.77	1,188.13	
1997	STIMPSON, EDWIN G.	Commodity	Stocks & Bonds	993.13	0.00	52.84	0.00	1,075.97	110.36	0.0017	34.25	(52.45)	92.77	1,188.13	
1948	STATION-REWELL	Commodity	Stocks & Bonds	1,884.71	0.00	155.55	0.00	2,039.26	201.74	0.0033	68.45	(194.61)	183.78	2,334.04	
1990	STILES, PAULINE	Commodity	Stocks & Bonds	220.97	0.00	18.43	0.00	239.40	25.29	0.0004	7.62	(11.67)	17.32	280.05	
2002	SUMMERS, HERBERT & JUNE	Commodity	Stocks & Bonds	50.01	0.00	4.17	0.00	54.18	19.48	0.0001	1.72	(2.64)	15.56	72.74	
1927	SWAN & SPRAGUE	Commodity	Stocks & Bonds	993.13	0.00	52.84	0.00	1,075.97	110.36	0.0017	34.25	(52.45)	92.77	1,188.13	
1904	SWAN, CLYDE H.	Commodity	Stocks & Bonds	915.17	0.00	78.34	0.00	993.51	101.74	0.0015	31.56	(48.33)	64.87	1,076.48	
1924	SWAN, HENRY B.	Commodity	Stocks & Bonds	1,926.94	0.00	160.73	0.00	2,087.67	213.70	0.0032	66.45	(101.76)	178.45	2,266.12	
1958	SWAN, ROBERT	Commodity	Stocks & Bonds	1,876.44	0.00	156.52	0.00	2,032.96	208.17	0.0032	64.71	(99.09)	173.79	2,206.76	
1983	TACY, FRANCIS L.	Commodity	Stocks & Bonds	807.71	0.00	67.37	0.00	875.08	88.83	0.0014	27.86	(42.65)	75.03	950.12	
1946	TALBOT, WALTER	Commodity	Stocks & Bonds	744.10	0.00	62.07	0.00	806.16	82.74	0.0013	25.69	(39.79)	66.11	875.27	
1919	TANDIFF, JOSEPH & ALICE	Commodity	Stocks & Bonds	655.34	0.00	54.96	0.00	710.31	72.88	0.0011	22.90	(34.61)	60.87	770.08	
2001	TARR, GEORGE & MARIAN	Commodity	Stocks & Bonds	212.11	0.00	17.69	0.00	229.80	5.94	0.0004	7.31	(11.20)	2.05	231.85	
1915	TAYLOR, C E	Commodity	Stocks & Bonds	4,025.40	0.00	335.77	0.00	4,361.16	445.85	0.0068	138.82	(212.57)	372.10	4,733.27	
1975	TAYLOR, HERBERT A. & FLORENCE	Commodity	Stocks & Bonds	686.62	0.00	57.27	0.00	743.89	76.36	0.0012	23.68	(36.26)	63.78	807.67	
1989	TAYLOR, LEON P. & MURIEL	Commodity	Stocks & Bonds	929.19	0.00	69.17	0.00	998.36	92.43	0.0014	28.60	(43.79)	77.24	976.60	
1941	TAYLOR, LULLA FOR S. SEAWER	Commodity	Stocks & Bonds	3,225.73	0.00	274.41	0.00	3,500.14	365.40	0.0058	114.69	(176.63)	307.47	3,810.62	
1984	THAYER, ELMO	Commodity	Stocks & Bonds	1,372.69	0.00	114.50	0.00	1,487.19	152.46	0.0023	47.34	(72.49)	127.31	1,614.50	
1984	THOMAS, JANE	Commodity	Stocks & Bonds	498.13	0.00	41.38	0.00	539.51	55.18	0.0068	17.11	(26.20)	46.09	583.90	
1989	THOMPSON, ALEXANDER P.	Commodity	Stocks & Bonds	1,829.96	0.00	152.61	0.00	1,982.57	202.99	0.0031	63.10	(86.62)	169.47	2,151.64	
1944	THOMPSON, GEORGE B.	Commodity	Stocks & Bonds	993.13	0.00	52.84	0.00	1,045.97	110.36	0.0017	34.25	(52.45)	92.77	1,188.13	
1990	THOMPSON, MAXWELL	Commodity	Stocks & Bonds	370.48	0.00	30.90	0.00	401.39	41.43	0.0068	12.78	(19.58)	34.64	436.02	
2003	THOMPSON, PATRICIA	Commodity	Stocks & Bonds	199.80	0.00	16.07	0.00	216.55	4.35	0.0033	6.69	(10.58)	1.23	217.85	
1993	THOMPSON, VARGIE	Commodity	Stocks & Bonds	532.03	0.00	46.05	0.00	598.07	63.08	0.0059	19.04	(29.15)	52.97	651.05	
1980	TIDROW, PAULINE	Commodity	Stocks & Bonds	185.24	0.00	15.45	0.00	200.69	20.71	0.0003	6.29	(9.78)	17.32	218.91	
1940	TIDMAN, AUGUST	Commodity	Stocks & Bonds	744.10	0.00	62.07	0.00	806.16	82.74	0.0013	25.69	(39.25)	69.11	875.27	
1944	TITUS, J M	Commodity	Stocks & Bonds	993.13	0.00	52.84	0.00	1,045.97	110.36	0.0017	34.25	(52.45)	92.77	1,188.13	
1998	TOWN, CHARLES W. SR	Commodity	Stocks & Bonds	565.08	0.00	46.80	0.00	611.88	62.74	0.0019	34.25	(52.45)	54.19	666.03	
1994	TOWN, LOUIS	Commodity	Stocks & Bonds	365.02	0.00	30.70	0.00	395.72	45.08	0.0019	20.69	(30.90)	35.31	431.03	
1938	TOWNS, ADOLF & WALTER	Commodity	Stocks & Bonds	1,894.71	0.00	165.55	0.00	2,060.26	220.14	0.0017	59.45	(84.81)	83.19	2,144.46	
1950	TUFTS, ROBERT S.	Commodity	Stocks & Bonds	993.13	0.00	52.84	0.00	1,045.97	110.36	0.0017	34.25	(52.45)	92.77	1,188.13	
1993	TUDMAN, JUDITH	Commodity	Stocks & Bonds	807.71	0.00	67.37	0.00	875.08	88.83	0.0014	27.86	(42.65)	75.03	950.12	
1977	TULLEY, MARGARET	Commodity	Stocks & Bonds	1,136.38	0.00	93.32	0.00	1,229.70	128.73	0.0013	39.33	(62.65)	105.83	1,335.53	
2004	TULLEY, MARY ELLY	Commodity	Stocks & Bonds	338.63	0.00	30.25	0.00	368.88	44.01	0.0027	13.75	(21.05)	6.71	438.59	
1995	HENRY DAVID & DANIEL	Commodity	Stocks & Bonds	468.63	0.00	40.42	0.00	509.05	53.81	0.0068	16.71	(25.93)	45.03	570.08	
1989	HENRY, EDITH D.	Commodity	Stocks & Bonds	5,890.15	0.00	498.82	0.00	6,388.97	665.26	0.0101	206.23	(315.80)	555.70	7,034.62	
1979	HEIN, EDITH D. ESTATE	Commodity	Stocks & Bonds	332.05	0.00	31.87	0.00	363.92	42.53	0.0032	13.18	(20.18)	39.53	403.45	
1971	MAL, FELSIE	Commodity	Stocks & Bonds	1,996.02	0.00	158.27	0.00	2,154.29	210.44	0.0032	65.42	(100.17)	175.68	2,329.94	
2003	WALDSCHMIDT, RUDOLPH	Commodity	Stocks & Bonds	49.37	0.00	4.17	0.00	53.54	1.34	0.0001	1.72	(2.64)	0.32	54.46	
1954	WALKER, JAMES RE	Commodity	Stocks & Bonds	1,469.45	0.00	122.24	0.00	1,591.69	162.73	0.0055	50.54	(77.39)	135.86	1,727.56	
1952	WARRER, HERBERT	Commodity	Stocks & Bonds	1,498.80	0.00	124.24	0.00	1,623.04	165.31	0.0025	51.34	(78.62)	139.64	1,762.68	
1974	WASKETT, KENNETH	Commodity	Stocks & Bonds	675.11	0.00	56.47	0.00	731.58	86.26	0.0015	30.79	(47.15)	82.96	1,090.18	
1972	WASKETT, KENNETH	Commodity	Stocks & Bonds	1,498.80	0.00	124.24	0.00	1,623.04	165.31	0.0025	51.34	(78.62)	139.64	1,762.68	
1974	WASKETT, KENNETH & MARY	Commodity	Stocks & Bonds	1,498.80	0.00	124.24	0.00	1,623.04	165.31	0.0025	51.34	(78.62)	139.64	1,762.68	
1958	WEEKS, FRANCES & BARRY	Commodity	Stocks & Bonds	903.13	0.00	83.94	0.00	987.07	110.39	0.0017	34.25	(52.45)	92.77	1,089.84	
2005	WELCH, MICHAEL & BARRY	Commodity	Stocks & Bonds	651.68	0.00	50.19	0.00	701.87	58.35	0.0010	20.75	(31.77)	47.32	699.18	
1998	WELCH, MICHAEL	Commodity	Stocks & Bonds	2,832.85	0.00	219.69	0.00	3,052.54	291.78	0.0044	80.79	(139.03)	243.55	3,095.90	
1994	WHARFE, THEODORE G. & ELIZABET	Commodity	Stocks & Bonds	198.88	0.00	16.67	0.00	215.55	4.95	0.0032	6.89	(10.96)	1.39	217.85	
1994	WHYTE, GEORGE & WHITNEY, ANNA	Commodity	Stocks & Bonds	1,914.03	0.00	159.71	0.00	2,073.74	212.39	0.0032	66.03	(101.11)	177.32	2,251.65	
2006	WHITEL, MARCOLO	Commodity	Stocks & Bonds	186.41	0.00	16.36	0.00	202.77	1.45	0.0033	6.77	(10.37)	2.15	210.64	
1998	WHIRLACH, META B.	Commodity	Stocks & Bonds	235.50	0.00	19.64	0.00	255.14	26.22	0.0064	8.12	(12.44)	21.80	277.05	
2005	WILL, BRUCE E.	Commodity	Stocks & Bonds	36.20	0.00	8.19	0.00	44.39	0.73	0.0082	3.39	(5.19)	1.07	49.32	

PRINCIPAL - SUB-ACCT OF #5051912110

INCOME - SUB-ACCT OF # 5051912110

DATE	TRUST NAME	PURPOSE	HOW INVTD	BEGINNING PRINCIPAL 1ST QTR	NEW FUNDS	YTD TOTALS GAIN/ LOSS	EXPEND	BALANCE PRINCIPAL YEAR END JUNE	BEGINNING BALANCE INCOME 1ST QTR	%%% JUNE	NET INCOME	YTD TOTALS TRANS / EXPEND	BALANCE INCOME YEAR END JUNE	TOTAL PRINCIPAL & INCOME JUNE
1983	WILLARD, FRANKLIN J.	Cemetery	Sicks & Bnds	646.17	0.00	53.90	0.00	700.07	71.86	0.0011	22.28	(34.12)	60.03	760.09
1984	WILLARD, HARRY R.	Cemetery	Sicks & Bnds	1,829.53	0.00	152.61	0.00	1,982.14	202.99	0.0031	63.09	(96.61)	169.47	2,151.60
1980	WILLARD, LULU	Cemetery	Sicks & Bnds	993.13	0.00	82.84	0.00	1,075.97	110.39	0.0017	34.25	(52.45)	92.20	1,168.16
1983	WILLARD, PAUL, JR	Cemetery	Sicks & Bnds	993.13	0.00	82.84	0.00	1,075.97	110.39	0.0017	34.25	(52.45)	92.20	1,168.16
1985	WILLARD, PERCY H.	Cemetery	Sicks & Bnds	993.13	0.00	82.84	0.00	1,075.97	110.39	0.0017	34.25	(52.45)	92.20	1,168.16
1923	WILLARD, SAMUEL W.	Cemetery	Sicks & Bnds	993.13	0.00	82.84	0.00	1,075.97	110.39	0.0017	34.25	(52.45)	92.20	1,168.16
1984	WILLET, MILDRED F.	Cemetery	Sicks & Bnds	353.55	0.00	29.49	0.00	383.04	39.82	0.0006	12.19	(18.67)	33.35	416.39
1988	WILLEY, BRAINARD	Cemetery	Sicks & Bnds	471.00	0.00	39.29	0.00	510.29	52.43	0.0008	16.24	(24.87)	43.80	554.09
1957	WILLIAMS, EVA I.	Cemetery	Sicks & Bnds	948.64	0.00	79.13	0.00	1,027.77	105.45	0.0016	32.72	(50.10)	88.07	1,115.84
1941	WILLIAMS, IDA	Cemetery	Sicks & Bnds	993.13	0.00	82.84	0.00	1,075.97	110.39	0.0017	34.25	(52.45)	92.20	1,168.16
1983	WILLIAMS, LAWRENCE E.	Cemetery	Sicks & Bnds	646.17	0.00	53.90	0.00	700.07	71.86	0.0011	22.28	(34.12)	60.03	760.09
1928	WILLIS, OSMER	Cemetery	Sicks & Bnds	993.13	0.00	82.84	0.00	1,075.97	110.39	0.0017	34.25	(52.45)	92.19	1,168.16
1935	WILSON, CORA	Cemetery	Sicks & Bnds	3,584.20	0.00	298.98	0.00	3,883.28	397.01	0.0050	123.61	(189.28)	331.34	4,214.61
1928	WILSON, FANNY	Cemetery	Sicks & Bnds	1,964.71	0.00	165.55	0.00	2,130.26	220.14	0.0033	66.45	(104.81)	183.78	2,314.04
1956	WILSON, HOLLY	Cemetery	Sicks & Bnds	494.46	0.00	41.25	0.00	535.71	56.76	0.0008	17.05	(26.11)	47.70	583.41
1982	WILTON, ALEX	Cemetery	Sicks & Bnds	812.49	0.00	67.77	0.00	880.27	90.36	0.0014	28.02	(42.91)	75.48	955.74
1945	WOOD, BERT F. & IDA S.	Cemetery	Sicks & Bnds	2,187.09	0.00	182.43	0.00	2,369.52	242.52	0.0037	75.43	(115.50)	202.45	2,571.97
1993	WOOD, FRED	Cemetery	Sicks & Bnds	185.46	0.00	15.47	0.00	200.93	21.13	0.0003	6.40	(9.79)	17.74	218.66
1993	WOOD, JAMES & FLORENCE	Cemetery	Sicks & Bnds	370.91	0.00	30.94	0.00	401.85	42.27	0.0006	12.79	(19.59)	35.47	437.32
1985	WOODBURY, A.H.	Cemetery	Sicks & Bnds	1,829.53	0.00	152.61	0.00	1,982.14	202.99	0.0031	63.09	(96.61)	169.47	2,151.61
1945	WOODS, FRED, JR	Cemetery	Sicks & Bnds	993.13	0.00	82.84	0.00	1,075.97	110.39	0.0017	34.25	(52.45)	92.19	1,168.16
1917	WORDEN, HELEN	Cemetery	Sicks & Bnds	669.37	0.00	55.83	0.00	725.20	74.44	0.0011	23.08	(35.35)	62.18	787.38
1957	WRISTLEY, LOUIS	Cemetery	Sicks & Bnds	1,896.92	0.00	158.23	0.00	2,055.15	210.44	0.0032	65.42	(100.17)	175.68	2,230.84
1947	WYMAN, CHARLES N.	Cemetery	Sicks & Bnds	2,094.98	0.00	174.75	0.00	2,269.72	232.33	0.0035	72.25	(110.63)	193.95	2,463.68
1933	YOUNG, NETTIE M. & GALE, MABEL	Cemetery	Sicks & Bnds	993.13	0.00	82.84	0.00	1,075.97	110.39	0.0017	34.25	(52.45)	92.19	1,168.16
1981	ZABIELSKI, JOHN & NELLIE	Cemetery	Sicks & Bnds	649.98	0.00	54.22	0.00	704.20	72.29	0.0011	22.42	(34.32)	60.38	764.58
1981	ZABIELSKI, JOSEPH & ROSAMOND	Cemetery	Sicks & Bnds	649.98	0.00	54.22	0.00	704.20	72.29	0.0011	22.42	(34.32)	60.38	764.58
1979	ZACK, JOSEPH & MARY	Cemetery	Sicks & Bnds	620.44	0.00	51.75	0.00	672.19	69.00	0.0010	21.40	(32.76)	57.64	729.83
1983	ZOCK, JOSEPH JR.	Cemetery	Sicks & Bnds	463.64	0.00	38.67	0.00	502.31	52.83	0.0008	15.99	(24.48)	44.34	546.65
1968	ZWOLINSKI, STEPHEN H. & BOLGA J	Cemetery	Sicks & Bnds	1,829.54	0.00	152.61	0.00	1,982.15	202.96	0.0031	63.09	(96.61)	169.44	2,151.59
				593,532.85	450.00	49,510.10	0.00	643,492.95	65,795.01	1.0000	20,471.37	(31,355.38)	54,911.00	698,403.95





# Town of Winchester, General Maintenance Fund

## MS-9, June 2006-07

INCOME - SUB-ACCT OF # 5051912110

PRINCIPAL - SUB-ACCT OF # 5051912110

DATE	TRUST NAME	PURPOSE	HOW INVSTD	YTD TOTALS				YTD TOTALS				YTD TOTALS			
				NEW FUNDS	GAIN / LOSS	EXPEND	BALANCE PRINCIPAL YEAR END JUNE	BEGINNING BALANCE INCOME 1ST QTR	%,%% JUNE	NET INCOME	TRANS / EXPEND	BALANCE INCOME YEAR END JUNE	TOTAL PRINCIPAL & INCOME JUNE		
3/12/98	Alexander, Janice M. & Miner, Robert	Cemetery	Stocks & Bids	0.00	25.37	0.00	329.45	106.99	0.0516	10.49	(0.00)	117.37	446.83		
6/30/99	Blanchard, Elizabeth	Cemetery	Stocks & Bids	0.00	21.37	0.00	277.49	75.45	0.0435	8.83	(0.00)	84.28	361.78		
6/30/99	Borgesen, Bendt & Kirsten	Cemetery	Stocks & Bids	0.00	26.71	0.00	346.87	94.31	0.0544	11.04	(0.00)	105.35	452.22		
6/30/99	Budzik, Alexander & Rose Marie	Cemetery	Stocks & Bids	0.00	10.68	0.00	138.75	37.73	0.0217	4.42	(0.00)	42.14	180.89		
5/1/98	Carpenter, Mildred M.	Cemetery	Stocks & Bids	0.00	12.68	0.00	164.73	53.00	0.0258	5.24	(0.00)	58.24	222.97		
6/29/98	Clark, Eugene W.	Cemetery	Stocks & Bids	0.00	25.37	0.00	329.45	105.99	0.0516	10.49	(0.00)	116.48	445.93		
6/30/99	Cooke, Robert, Sandra & Melanie	Cemetery	Stocks & Bids	0.00	32.05	0.00	416.24	113.18	0.0652	13.25	(0.01)	126.42	542.66		
8/13/97	Cor, Kenneth & Van	Cemetery	Stocks & Bids	0.00	31.71	0.00	411.83	132.50	0.0645	13.11	(0.01)	145.60	557.43		
6/30/99	Florilla, Joseph & Gail M	Cemetery	Stocks & Bids	0.00	10.68	0.00	138.75	37.73	0.0217	4.42	(0.00)	42.14	180.89		
6/30/99	Fosdick, Francis W. & Frances A.	Cemetery	Stocks & Bids	0.00	10.68	0.00	138.75	37.73	0.0217	4.42	(0.00)	42.14	180.89		
11/30/97	Foster, David A.	Cemetery	Stocks & Bids	0.00	25.37	0.00	329.45	105.99	0.0516	10.49	(0.00)	116.48	445.93		
8/1/97	Freistadt, Matthew & Wendy	Cemetery	Stocks & Bids	0.00	6.34	0.00	82.36	26.49	0.0129	2.62	(0.00)	29.11	111.48		
10/7/97	Herron, Edson R & Nina	Cemetery	Stocks & Bids	0.00	25.37	0.00	329.45	105.99	0.0516	10.49	(0.00)	116.48	445.93		
6/30/99	Hoffman, David W & Donna K	Cemetery	Stocks & Bids	0.00	21.37	0.00	277.49	75.45	0.0435	8.83	(0.00)	84.28	361.78		
6/30/99	Holloway, Beryl R. & Leonard L.	Cemetery	Stocks & Bids	0.00	21.37	0.00	277.49	75.45	0.0435	8.83	(0.00)	84.28	361.78		
6/30/99	Holloway, Roger & Lorraine	Cemetery	Stocks & Bids	0.00	21.37	0.00	277.49	75.45	0.0435	8.83	(0.00)	84.28	361.78		
6/30/99	Kulick, Ann	Cemetery	Stocks & Bids	0.00	21.37	0.00	277.49	75.45	0.0435	8.83	(0.00)	84.28	361.78		
6/30/99	LaFortune Sr., James E.	Cemetery	Stocks & Bids	0.00	21.37	0.00	277.49	75.45	0.0435	8.83	(0.00)	84.28	361.78		
6/30/99	Mackay, Allan & Helen	Cemetery	Stocks & Bids	0.00	21.37	0.00	277.49	75.45	0.0435	8.83	(0.00)	84.28	361.78		
6/30/99	Miller, Theodore R. & Frances	Cemetery	Stocks & Bids	0.00	10.68	0.00	138.75	37.73	0.0217	4.42	(0.00)	42.14	180.89		
6/30/99	Nilson, Guy L & Beverly L.	Cemetery	Stocks & Bids	0.00	21.37	0.00	277.49	75.45	0.0435	8.83	(0.00)	84.28	361.78		
6/30/99	Pratt, Irene A.	Cemetery	Stocks & Bids	0.00	21.37	0.00	277.49	75.45	0.0435	8.83	(0.00)	84.28	361.78		
6/30/99	Sueseki, Daniel & Phyllis	Cemetery	Stocks & Bids	0.00	5.34	0.00	69.39	18.86	0.0109	2.21	(0.00)	21.07	90.46		
7/11/97	Whipple, Richard E. & Marion L.	Cemetery	Stocks & Bids	0.00	25.37	0.00	329.45	105.99	0.0516	10.49	(0.00)	116.48	445.93		
7/30/97	Wilmington, Harold H. & Betty R.	Cemetery	Stocks & Bids	0.00	25.37	0.00	329.45	105.99	0.0516	10.49	(0.00)	116.48	445.93		
				5,890.49	491.36	0.00	6,381.85	1,887.44	1.0000	203.15	(0.09)	2,070.51	8,452.36		

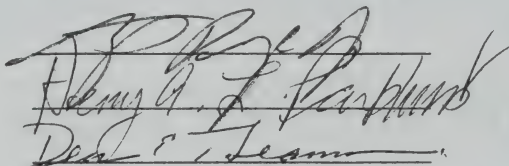


# REPORT OF COMMON TRUST FUND INVESTMENTS

Town/City Of: Winchester For Year Ended: 2007

## CERTIFICATE

This is to certify that the information contained in this report was taken from official records and is correct to the best of our knowledge and belief.



Henry G. L. Carbone  
Dea. & Team

Print and sign

Signed by the Trustees of Trust Funds

on this date 8-7-07

## REMINDERS FOR TRUSTEES

- 1. SIGNATURES** - Print and sign on lines provided above.
- 2. INVESTMENT POLICY** - RSA 31:32 requires the trustees to adopt an investment policy and review and confirm this policy at least annually.
- 3. PROFESSIONAL BANKING AND BROKERAGE ASSISTANCE** - RSA 31:38-a enables you to have a professional banking or brokerage firm assist you in performing your trustee duties. Refer to the law for further information. Attributable expenses may be charged against the trust funds involved, however, please be advised the fees can be taken from income only and not from principal.
- 4. WEB SITE** - A trustee handbook can be down loaded from the web site for the Attorney General's Charitable Trust Division. [www.nh.gov/nhdof/charitable/](http://www.nh.gov/nhdof/charitable/)
- 5. FAIR VALUE** - Fold and complete page 4 to disclose the fair value (market value) of principal only. This information may be obtained from financial publications or from your professional banker or broker.
- 6. CAPITAL RESERVE FUND** - Must be kept in a separate account and not intermingled with any other funds of the municipality (RSA 35:9).
- 7. WHEN and WHERE TO FILE** - By March 1 if filing for a calendar year and by September 1 if filing for optional fiscal year. See addresses on page 4 of this form. If you hold funds for the school, the school business administrator will also need a copy for the school's financial report.

FOR DRA USE ONLY

State of New Hampshire  
Department of Revenue Administration  
Municipal Finance Bureau  
PO Box 487, Concord, NH 03302-0487  
(603) 271-3397



MS - 10 Winchester Common Trust Funds, July 2006 - June 2007

Account # 5018192110

Table with columns: Shares, Balance Begin, Proceeds from Sales, Gain/(Loss) to Book, Income During, Beginning Market Value, Year End Market Value. Includes sections for Money Market Funds, U.S. Government Notes and Bonds, Corporate Bonds, Common Equity Securities, Preferred Equity Securities, and Equity Mutual Funds.

# NOTES



# WINCHESTER FIRE DEPARTMENT

6 Parker Street • Winchester, New Hampshire

Barry Kellom, Fire Chief

1 Richmond Road • Winchester, New Hampshire 03470

Voice: (603) 239-6691



The year 2007 has been a busy year for the Winchester Fire Department. I would like to take a moment to say a big THANK YOU to the Town of Winchester for approving the budget which allowed us to purchase a new Pierce/International Tanker. This piece of apparatus is a welcomed and much needed addition to our station. It is currently on the assembly line at the Pierce Factory in Appleton, Wisconsin with an anticipated arrival date of mid-March.

The department continues to recruit new members. Daytime fire calls continue to be an issue as we often don't have enough firemen that are able to respond. We will continue to open our door to anyone who is interested and qualified.

The Winchester Fire Department responded to 178 calls this year. The department consists of 24 firefighters with 6 officers. These men all put forth a great effort to help keep Winchester safe. I would like to personally thank them for their commitment to our town.

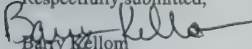
We are currently in the process of putting together an accountability system that will ensure that all firefighters are safe and accounted for at any hazardous situation.

We are also hoping to upgrade our SCBA's (Self Contained Breathing Apparatus) to meet the requirements that the National Fire Protection Association puts forth. Our current equipment is out of compliance and we are working to ensure that all firemen have equipment that will keep them safe in any situation.

Through a joint effort of the Highway and Fire Department we were able to incorporate a high band radio frequency that allows all town agencies to communicate amongst each other in the case of any emergency.

It continues to be an honor to serve Winchester as the fire chief and to work with such dedicated members. To have the support of the community has been essential in the growth of our department. I am looking forward to another successful.

Respectfully submitted,

  
Barry Kellom  
Fire Chief



Winchester Highway Department  
Annual Report  
2006 – 2007

Bridges throughout the country and New Hampshire are in serious need of repair or replacement and Winchester's bridges have not gone unnoticed. State bridge inspectors identified three such bridges in Town that exhibited serious need of repair or replacement. First, Verry Brook Road Bridge received heavy damage during our recent flood and officials recommended closing and barricading the bridge. This year, work on this bridge was completed with the installation of a new, boxed culvert, returning the bridge to safe use. Fortunately for Winchester's taxpayers, most all funds for this new bridge came from FEMA and the State of New Hampshire. For the second bridge, Broad Brook Road Bridge, inspectors made the same recommendation to close and barricade the bridge. We were able to avoid the closing by placing one-quarter inch steel plates and welding them together as a *temporary resolution* to this situation. The third is the Kelly Bridge over Wheelock Brook on Old Westport Road. This road has heavy truck traffic as well as passenger vehicles and currently has weight restrictions that won't allow fuel, rubbish, construction, or fire trucks to pass over. The Town has applied for the State's Bridge Aid Program and will require engineering in the near future for both Broad Brook Road Bridge and Kelly Bridge.

The Old Westport Road reclamation and repaving project went through a second phase this year, with Town forces replacing all drainage culverts and building the road up with crushed gravel before hot top was applied. This three-year project has gone relatively smoothly, with the exception of the cost. The unparalleled increase in the cost of oil dramatically impacted not only the cost of fuel to run the equipment, but also the cost of pavement (hot top) and plastic culverts, which are both petroleum based. With only one mile to go, the completion of this project is anticipated in the coming year, with the exception of the work required on the Kelly Bridge.

I wonder if anyone can recall such a mild and almost snow-free winter as that which we experienced in 2006-2007? In January the ground was still bare and it wasn't until mid-February that we saw any significant snowfall when the area received 14 inches of white stuff. Fewer storms resulted in less than half the normal amount of winter sand being used along with a huge reduction in salt costs. Due to all this, our budget was in the black at year's end, resulting in a return of capital to the General Fund. While this was very positive, I don't anticipate mild winters being the norm; future winters may be as unexpectedly storm-filled as this year was absent of them.

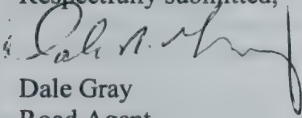
We were able to complete a majority of the summer maintenance program with extra emphasis on tree trimming and the removal of dead trees. Two roads that saw extra

tree work were Clark Road and Mine Road. The program includes a variety of maintenance items such as stock-piling sand for winter, replacing crushed gravel stockpiles, grading and applying calcium chloride to our dirt roads (for dust control and to help prevent washouts), shoulder and ditch work, cleaning catch basins, patching potholes, replacing culverts, street sweeping, painting crosswalks and parking spaces, street sign replacement, mowing and brush work along Town roads, and painting and repairing equipment. Additionally, we assisted the Water Department, Transfer Station and Town Beach with projects or any other needs they had requiring our equipment and expertise.

This year, we also handled two special projects. These included the widening portions of Spofford Road to improve visibility and safety; and on Parker Street, the removal of old broken sidewalk from Main Street to Union Street, installing a new smooth paved sidewalk in its place.

If anyone has concerns regarding either our roadways or drainage issues, I welcome you to contact me at 239-4811. Highway Department personnel and I appreciate your continued support and thank you for your input.

Respectfully submitted,

A handwritten signature in black ink, appearing to read "Dale Gray", written over a light blue horizontal line.

Dale Gray  
Road Agent

## Annual Report of the Winchester Water Department for the Year 2007

During the calendar year of 2007 the Winchester Water Department pumped 48,947,900 gallons of water with the majority of this being sold to our many customers and the remaining used for fire fighting, flushing of the water mains and lost through leaks and water main breaks. Revenue received from the sale of this water is used to fund the yearly budget, to make payments after catastrophic events such as a major water main break and to fund capitol improvement projects. The Winchester Water Department is funded solely through these revenues and not from taxation.

This past year a major capitol improvement upgrade project to our wells and storage tank was initiated. These upgrades consisted of installing new pump controls and monitoring systems where none previously existed or where the controls were so aged that they no longer were capable to continue operation in a safe or reliable manner. Our new controls have enabled us to monitor the water level in the storage tank and to give us more flexibility to configure the well operations to meet the consumption demands of our customers as well as giving us improved reliability to provide water for domestic as well as commercial use and during emergencies such as fire fighting. Replacement of the antiquated equipment eliminated mercury activated switches, updated electrical wiring including a circuit breaker panel, installed a radio telemetry system to allow our storage tank to communicate with our wells and energy efficient pump controllers called VFDs (variable frequency drive) which allow us to program the pump motor controllers to match the demands on our water system.

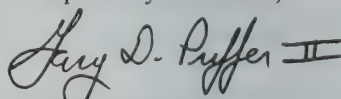
The Winchester Water Department consists of two full time employees, a superintendent and an assistant, and a part-time clerical worker. These three employees of the Water Department maintain and operate a water distribution system of 28 ¼ miles of piping; three gravel packed wells, 190 fire hydrants, one 550,000 gallon storage tank and 1052 water services. The water system is operated within all guidelines and regulations put forth by the New Hampshire Department of Environmental Services (NH D.E.S.) and the United States Environmental Protection Agency (US EPA). All water samples are in compliance with the Safe Drinking Water Act, the results of these water samples are available from our office.

Gary Puffer, Superintendent. Employed in the water industry since 1990

Rick Meleski, Assistant. Employed in the water industry since 2005

Althea Kelton, Secretary. Employed by the Town since 1987

Respectfully Submitted,



Gary D Puffer II

Superintendent

Winchester Water Department



**Winchester Police Department**  
6 Parker Street  
Winchester, NH 03470  
Telephone: 603-239-4814 Fax: 603-239-6845

**Gary A. Phillips**  
Chief of Police

**Town of Winchester**  
**Police Department**  
**2007 Annual Report**

It is my privilege to present the 2007 Annual Report of your Winchester Police Department. 2007 has been an interesting year in many respects.

The Winchester Police Department is a full service police organization, providing twenty-four hour law enforcement services seven days a week.

The Department's calls for service remained consistent with last year, but our incident reports, (criminal and serious situations), and arrests have declined. We at the Department are very pleased by the decrease, and are committed to strive towards maintaining the trend. Now is surely not the time to let up, but to attack it even harder.

Several factors have led to the decline in arrests and incident reports. These factors include, but are not limited to stronger prosecution, more aggressive patrols, increased education, and very importantly the partnership the Department has forged with you the citizens of Winchester in your support and assistance in the deterrence of criminal activity locally.

Numerous Winchester Police Felony indictments were sought and attained by the Department through the Cheshire County Attorney's office. Indictments are tantamount to felony arrests, but are not included in our annual arrest statistics. Indictments are quite work intensive for the Department.

The Department has applied for and received federal monies for highway safety patrols, and has worked collectively with the Department of Homeland Security in the enhancement of our emergency communications.

The Department has applied for federal funding towards the purchase of three in car camera systems for your cruisers. The cameras will surely serve to enhance our prosecution efforts, better protect our officers, and provide further shelter from civil litigation.

The Department was able to replace old outdated bulletproof armor with funds collected from contractors as a result of police special details.

The Department was able to facilitate renovations of the business areas of the police department through tight budgeting efforts, and officer volunteering. We at the Police Department truly want you to be proud of your police, and are committed to that end.





**Winchester Police Department**  
6 Parker Street  
Winchester, NH 03470  
Telephone: 603-239-4814 Fax: 603-239-6845

**Gary A. Phillips**  
**Chief of Police**

Unfortunately, Winchester was not immune to the myriad of computer and mail scams that have recently surfaced around the country. We strongly recommend that any time you receive anything free either on line or in the mail requiring check cashing and/or money returns, you immediately contact the Winchester Police. The old saying, " if it sounds too good to be true, it is " applies here.

Thank you again to the many area businesses for their donations and support to the Winchester Police Department. A special thanks to Mr. Mikes, A-1 Pizza, Wal-Mart, David Ford, and Kulicks Market.

We at the Department are fortunate to welcome the additions of full-time officers Warren Breau and Scott Hurley, part-time officer Michael Pelton, and Part-time Desk Officer Erin Gusan. These officers surely have brightened our future.

Please accept our sincere gratitude for you allowing us to serve you.

Respectfully submitted,

A handwritten signature in black ink, appearing to read "Gary A. Phillips", with a large, stylized initial "P" to the right.

Gary A. Phillips  
Chief of Police



**Winchester Police Department**  
6 Parker Street  
Winchester, NH 03470  
Telephone: 603-239-4814 Fax: 603-239-6845

**Gary A. Phillips**  
Chief of Police

**POLICE DEPARTMENT STATISTICS**

	<u>2007</u>	<u>2006</u>	<u>2005</u>
Calls for Service	3,168	3,128	3,425
Incident Reports	523	611	478
Total Arrests	272	377	329
Felony Arrests, (not including indictments)	22	23	16
Motor Vehicle Citations	124	124	261
Alarms Answered	49	34	36
Motor Vehicle Accidents	87	101	109
DWI Arrests	28	32	30
Drug Related Arrests	20	30	23
Fugitive From Justice Arrests	1	4	4
Arrests on Warrants	40	46	63
Robbery Reports	0	1	1
Burglary Reports	8	9	22
Arson Reports	2	1	1
Theft Reports	87	67	59
Criminal Mischief Reports	75	97	100
Assault Reports	62	68	50
Sexual Assault Reports	11	7	5
Animal Complaints	601	413	330



Winchester Conservation Commission  
Flora – Fauna – Air – Soil – Water – Recreation  
1 Richmond Road – Town Hall – Winchester – New Hampshire

## 2007 ANNUAL REPORT

The Winchester Conservation Commission's mission is to insure the proper use and protection of our natural resources and to protect Winchester's watershed resources. A conservation commission provides a focal point within the Town for environmental concerns.

The commission may advise the Planning Board and other local bodies on conservation matters. It may act more directly to protect natural resources by acquiring, with the approval of the Selectmen, the fee (full title) or a lesser interest in land or water resources.

The WCC "may advertise, prepare, print and distribute books, maps, charts, plans and pamphlets... necessary for its work." Informing the public about the nature and reasons for a particular proposal of a conservation commission is as vital to its success as the initial research and thought behind it.

The Commission reviews applications for dredge and fill permits and applications for wetlands permits. The WCC may "intervene" or request time to investigate a permit filed with the DES wetlands bureau.

The WCC manages about 544 acres of land. Seven of the parcels are designated as town forests, and two parcels are lands with conservation stipulations. All town lands managed by the WCC are open for use for recreational purposes, such as hiking, picnicking, snowmobiling, hunting and fishing, where appropriate. A list of these properties can be seen on the Winchester website at [www.winchester-nh.gov](http://www.winchester-nh.gov) by going to the Conservation Commission page.

Activities this year have included:

- Participated in presentation on global warming, and attended some board meetings of Friends of Pisgah
- Signs were placed on town property managed by the WCC (Gardiner Mountain and Forest Lake).
- Hired the local Boy Scout troop to plant trees (from state nursery stock) on Town property along Plumb Pak Road, and to maintain them. They also transplanted White Pines dug up from right-of-way across Musterfield Park, and established a nursery to grow young stock for future plantings.
- Planted wetland plants on the Gardiner mountain land
- Worked with Jeremy Miller from Access to send a qualified high school aged candidate to the Barre Conservation Camp
- In concert with the planning board, we inspected gravel pits for compliance with regulations
- Hired the Southwest region Planning Commission to prepare Winchester's natural resources inventory to be included as a chapter of the new Winchester Master Plan.

- Made membership donations to other conservation agencies- Monadnock Conservancy, New Hampshire Timberland Association, and The Nature Conservancy
- Erected a fence on town property at Forest Lake Road, placed a picnic bench on the property for public use
- Musterfield park- Picnic tables and benches were repainted with protective coating
- Sent a letter to the planning board opposing the building of a new racetrack at Fenton Hill, listing environmental concerns.



Built under direction of Lee Gamache

Sent a letter to the owners of the Monadnock Speedpark addressing concerns about issues brought to our attention by a member of the public.. The owners were asked to address the issues and correct violations. The WCC did spot checks to make sure rules of use were respected.

- Building of the pavilion at Winchester Riverpark was finished with the help of many volunteers.  
The ramp to the river was completed to carry Kayak and canoe, and other boat car top boats into the water.
- Commission members have spent many hours in correspondence and meetings with the U.S. Fish and Wildlife service discussing the proposed Silvio O. Conte wildlife refuge in the Mirey Brook and Roaring Brook areas of Winchester and the Sprague Brook area of Richmond.

The Commission meets the third Thursday every month at 7pm in the Town Hall, and welcomes guests.

Respectfully submitted,

Gus Ruth, Chairman



## TOWN ANNUAL RECORDS 2008

Winchester Ambulance Department has provided emergency medical care since 1969. Our service works around the clock, 24 hours a day, seven days a week year round to serve our community of 4370+ citizens. We also treat hundreds of travelers who are visiting the area of just passing through. Our department is currently staffed by 20 Nationally Registered Emergency Medical Technicians (NREMT's) members who volunteer their time and skills to help treat and save the lives of many. We have members who have been with the department for many years and other who have just began their EMT carriers. The department also provides Paramedic level care through the DiLuzio Ambulance Services located in Keene, NH.

As we move forward, the vision for 2008 include increased revenue from utilizing the available space located in the Emergency Services Building for teaching EMT-B and EMT-I classes. Once classes begin the projected revenue range is "between", \$14,000 - \$25,000 per class. Other areas of change for this up coming year is a revenue recovery program that works towards collecting payments from those better able to afford to pay, rather than writing off their invoices after the third billing, while remaining compassionate to those who may be at an age or point in their life when understanding is the greater need than our financial gain.

As medical professionals and as your neighbors, your needs are our number one concerns. We desperately want to be able to reach those in need as soon as possible so as to give the best patient care. In order to accomplish this however, we need your help. Please display the number of your residence where it can be easily seen from the road day or night. Assist your loved ones in achieving this as well. If we can't find you, we can't help you, and there are times when seconds really do matter.

From myself, Debra Freeman, Captain of the Winchester Ambulance department and my entire staff, we look forward to 2008 as one of positive change and even better patient care. We welcome new members and provide all training at no cost to you. For more information, please call 603-239-1101.

Planning Board  
Annual Report

The Planning Board has worked very hard this past year addressing the various cases that have come before us. As with the economy slowing the number of cases before the board has decreased. This leaves the board a little more time to do inspections, continue education and work on projects.

The Master Plan sub committee, a sub committee of the Planning Board has been working very hard on updating the Master Plan. We have had assistance from the regional planning commission (SWRPC) as well from an intern, Shemeriah Blum-Evitts, of Umass. Late winter we will begin public hearings on the final drafts of the updates. SWRPC will produce the final version in the spring. This past summer the board held a public hearing on the Ashuelot River Corridor Management Report for adoption into our master plan. The board approved this report to be added into our Master Plan. The Conservation Commission completed a Natural Resource Inventory, which will also be included into the Master Plan.


The board thanks you for all your support this past year. You again approved 9 out of 10 proposed zoning changes that were a benefit to the Town of Winchester. We ask for your support on the proposed zoning amendments for 2008.

The board has spent a tremendous amount of time on a proposed Planned Residential development project out on Keene Road. The proposal is to build 32 condo units on 45 acres of land. Much of the land would remain undeveloped. The board has been working with SWRPC, attorneys, engineers and consultants to assure compliance with our regulations and needs.

Cases this year:

lot subdivision – 4 approved  
lot subdivision – 5 approved  
lot subdivision – 1 denied  
boundary line adjustment- 4 approved  
consultations – 9  
earth Excavations – 2 approved  
lot Mergers – 4 approved  
site Plan Review – 5 approved (small businesses) 1 denied (racetrack)  
Planned Residential Development – Denied, then reconsidered, still in progress.

Sincerely,



Margaret Sharra, Chair

**BUILDING INSPECTION, CODE ENFORCEMENT, & HEALTH OFFICER  
2007 REPORT**

We had a slow year in Building Inspections, and a busy year for Code Enforcement for the Health Officers.

1. **HEALTH OFFICERS:** Leroy E. Austin and assistant health officer John E. Gomarlo are the state appointed health officers.

**2007 HEALTH OFFICE ISSUES:**

- A. Influenza: Flu & Vaccination Planning
- B. West Nile Virus
- C. Homeland Security planning.
- D. E.E.E. Mosquito Control Surveillance
- E. Septic System Renewals

2. **CODE ENFORCEMENT:** Code Enforcement Officer: Leroy E. Austin

**2007 CODE ENFORCEMENT ISSUES:**

- A. Clean up and work on old junkyards
- B. Removal of old tires and rubbish, clean up edges of ponds (breeding grounds for the West Nile virus)
- C. Life safety in old buildings: smoke and CO2 detectors
- D. Enforcement of unregistered/uninspected vehicles per town ordinances

3. **BUILDING INSPECTION DEPARTMENT:** Leroy E. Austin, Inspector

**Total Building Permits Issued 2007: 115**

	2005	2006	2007
Single Family Homes	25	14	12
Multi-Family Homes	1	0	0
Manufactured Homes	11	12	5
Commercial	3	3	2
Industrial:	0	1	0
Renovations & Alterations (*Includes sheds)	63*	28	11
Sheds, Decks, Fences, Carports	-	44	45
Garages & Barns	-	17	10
Other	-	34	13
Additions	-	-	10
Demolitions	3	4	7

Respectfully Submitted:



Leroy Austin  
Building Inspector  
Code Enforcement Officer  
Health Officer

## **Zoning Board of Adjustment 2007 Annual Report**

The Zoning Board of Adjustment (ZBA) rules on requests for variances, special exceptions, and equitable waivers from the zoning ordinances and decides appeals of administrative decisions.

In 2007 the ZBA approved four variance requests and denied one other request. M. Conant was granted a variance to create two lots for two existing homes which historically were on the same lot; R. VanDyke was granted two variances in order to establish the density for a proposed condominium development on Keene Road; and a request by R. Prentice to create a lot previously approved by the Planning Board was granted. R. Spruill's request to permit manufactured housing outside an existing manufactured housing park was denied.

The Board of Adjustment granted a Special Exception to L. Croteau for earth excavation on Scotland Road. Cardinal Development was denied a special exception to conduct earth excavation off Forest Lake Road. There were three appeals of administrative decisions, all of which were denied. R. Spruill appealed two decisions of the Code Enforcement Officer regarding manufactured housing. Chestnut Hill Properties appealed a decision of the Planning Board regarding a subdivision on Manning Hill Road. The ZBA ruled the zoning ordinance was not relied on by the Planning Board in making its decision.

The Zoning Board responded to questions and requests for opinions from eight property owners.

John Hann, Chairman  
Allen Humes, Vice-Chairman  
Christie Baker  
Kenneth Cole  
Harvey Sieran  
Louis Fox



## Winchester/Richmond Solid Waste Management District Annual Report

The District and Winchester Board of Selectmen entered into a three-year contract with Monadnock Disposal Service. The primary factor for escalating costs in the agreement is the amount of household rubbish (Municipal Solid Waste) that is generated in Winchester and Richmond. As a deterrent to this trend, the Winchester Board of Selectmen will again have an article on the Warrant addressing revenues for a Pay as You Throw (Pay per Bag) system. By a 4 to 1 vote, Richmond has already adopted a policy on revenues derived from the sale of bags that would reduce the operating budget at the transfer station. Radical idea? Not really, as unit based fees exist all over, for water, electricity, telephone, mail, internet, cable TV, why not trash? Nearly 50 towns in New Hampshire have adopted this program and have seen operating expenses (taxes) decrease accordingly. The Towns of Canterbury and Lyme have achieved remarkable results with a Pay by Bag program, in their first full year. The amount of trash generated in both communities decreased by nearly 50%. Even though Winchester and Richmond have a mandatory recycling ordinance, this program would cause residents to police themselves more effectively. I sincerely believe we can attain identical results to those seen in Canterbury and Lyme. And it is important to remember, lower operating costs equal lower taxes related to operating the Transfer Station.

Following is a list of materials and amounts handled at the Transfer Station during this past year:

Municipal Solid Waste (household rubbish)	1351 tons*
Co-mingled including glass (approximately)	131 tons
Construction and demolition debris	121 tons
Mixed paper	193 tons
Used clothing (approximately)	2 tons
Waste oil	1185 gallons
Tires	4 tons (approximately)
Compost (approximately)	200 cubic yards
Metal	30 tons (approximately)

\*a 22% increase in three years and 5% increase over last year

This past year we experienced very little erosion on the closed landfill. Surface water, ground water and methane gas monitoring all continued to yield good results. The capped portion of the old landfill was mowed twice during the past year.

On the regulatory front, new state regulations required special handling for video display devices over 4 inches. This includes computer monitors, televisions, liquid crystal displays and plasma displays. As of January 1, 2008, new regulations will prohibit the disposal of mercury containing items at all landfills, transfer stations and incinerators. This means these items can no longer be disposed of as solid waste along with normal household rubbish or other garbage. The mercury ban includes the following:

- Thermometers
- Fluorescent lamps
- Thermostats
- Mercury button cell batteries (and rechargeable batteries)
- Switches and relays

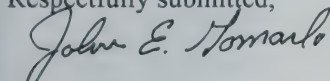
Homeowners and businesses alike are subject to the ban. For disposal purposes, residents can take advantage of the Household Hazardous Waste Collection days offered at the Keene transfer station for free at dates and times that are advertised in the Keene Sentinel, Monadnock Shopper or by asking the attendant at the Transfer Station.

Stickers to gain access to our facility are available at both the Richmond and Winchester Town Halls and at the Transfer Station. The cost is \$20 for the first sticker for a household and \$1 for other vehicles at the same residence. The stickers are valid from October 1 through September 30 each year. Hours of operation for our Transfer Station are:

Tuesday	8:00 AM to 4:00 PM
Thursday	8:00 AM to 7:00 PM
Saturday	8:00 AM to 5:00 PM

The phone number for our Transfer Station is 239-8136.

Respectfully submitted,



John E. Gomarlo  
Landfill Superintendent



# TOWN OF WINCHESTER

INCORPORATED JULY 2<sup>ND</sup> 1753



1 Richmond Road • Winchester, New Hampshire 03470  
Voice: (603) 239-4951 • Fax: (603) 239-4710 • TDD Access: Relay NH 1-800-735-2964  
selectmen@winchester.nh.gov • www.winchester-nh.gov

January, 2008

To The Citizens Of Winchester:

It is with pleasure that I deliver my first report to you as your newly elected Town Clerk/Tax Collector. I want to thank you for the confidence that you have placed in me by electing me to this important job.

The office is open Mondays 8:00AM to 5:30PM on trial basis. Tuesdays – Friday 8:00AM to 5:00PM. Our office is open a grand total of 45 hours per week.

We were very fortunate to have had the opportunity to hire Karey Miner as the Deputy Town Clerk/Tax Collector. She brings a great banking background to assist in the Tax office. The Tax office will also work with residents who may have difficulties paying their water/sewer bill. We hope that you will feel comfortable about coming in so we can discuss payment plan options to help you remain current.

The Town Clerk's office continues to be very busy handling automobile registrations as well as the issuance of vital records.

If we can be of assistance please stop in and see us or feel free to call.

Respectfully Submitted

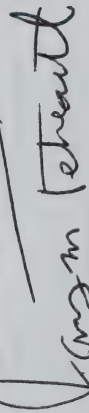
  
Jim Tetreault,  
Town/Clerk Tax Collector

TOWN OF WINCHESTER  
TREASURER'S REPORT

COVERING 7/1/2006 TO 6/30/2007

User ID	(All)	Month												Grand Total						
		1	2	3	4	5	6	7	8	9	10	11	12							
Sum of Point of sale amount		\$192.00	\$152.00	\$116.00	\$256.00	\$144.00	\$188.00	\$56.00	\$64.00	\$184.00	\$120.00	\$1,728.00								
ABSTRACT		\$212.00	\$118.00	\$98.00	\$38.00	\$4.00	\$67.00		\$53.00	\$2,623.00	\$593.00	\$5,932.00								
REGISTRATIONS		\$46,084.50	\$43,443.50	\$49,434.00	\$52,356.00	\$52,246.83	\$43,186.00	\$40,264.20	\$46,717.00	\$49,777.00	\$56,559.00	\$568,433.23								
MARRIAGE LICENSE		\$90.00	\$90.00	\$45.00	\$90.00	\$90.00	\$90.00	\$90.00		\$160.00	\$45.00	\$1,485.00								
VOIDED REGISTRATION																				
PARKING VIOLATIONS					\$50.00	\$10.00			\$40.00			\$150.00								
RETURNED CHECK			\$35.00	\$50.00	\$35.00	\$35.00		\$70.00	\$105.00	\$115.00		\$430.00								
FINE NOISE ORDANANCE					\$100.00							\$100.00								
POLE LICENSE					\$10.00							\$20.00								
FEE																				
CHG FROM NEW TO TRANSFER																				
MISC FILING FEES		\$6.00																		
MISC FEES		\$285.00																		
Grand Total		\$39,412.00	\$44,100.00	\$49,658.50	\$52,913.00	\$52,529.83	\$43,529.00	\$40,488.70	\$47,013.00	\$53,166.00	\$51,886.20	\$579,041.73								

Respectfully Submitted,



James M. Tetreault  
Town Clerk/Tax Collector



**DEPARTMENT OF STATE**  
**DIVISION OF VITAL RECORDS ADMINISTRATION**  
**RESIDENT MARRIAGE REPORT**

07/01/2006 - 06/30/2007

-- WINCHESTER --

SFN	Groom's Name	Groom's Residence	Bride's Name	Bride's Residence	Town of Issuance	Place of Marriage	Date of Marriage
20060003886	STEBBINS, MICHAEL P	WINCHESTER, NH	SKINNER, ANGELA	WARWICK, MA	WINCHESTER	WINCHESTER	07/01/2006
20060003562	KOEBER, JASON T	WINCHESTER, NH	PERKINS, CHRISTINE I	WINCHESTER, NH	KEENE	KEENE	07/01/2006
20060003636	GILSON, STEVEN F	WINCHESTER, NH	FLETCHER, MARYBETH	WINCHESTER, NH	WINCHESTER	SEABROOK	07/03/2006
20060003321	ROBERTS, DAL J	PLAINFIELD, CT	ALLY, MANDILEE D	WINCHESTER, NH	KEENE	EAST SWANZEY	07/03/2006
20060004672	FLETCHER, CHRISTOPHER J	ASHUELOT, NH	DAMON, CRYSTAL M	ASHUELOT, NH	WINCHESTER	KEENE	07/29/2006
20060004974	KIRKER, ROBERT J	WINCHESTER, NH	LORANDEAU, MARSHA N	WINCHESTER, NH	WINCHESTER	TROY	08/07/2006
20060005524	SKY, JAMES H	WINCHESTER, NH	LETTELLIER, JOYCE S	WINCHESTER, NH	WINCHESTER	WINCHESTER	08/12/2006
20060005224	MCCARRON, SEAN P	WINCHESTER, NH	TEDFORD, HEATHER S	WINCHESTER, NH	KEENE	KEENE	08/17/2006
20060005403	FAIRBROTHER, RYON L	WINCHESTER, NH	KOCH, BILLIE JO	WINCHESTER, NH	WINCHESTER	KEENE	08/19/2006
20060005376	BAZAN, KEVIN M	WINCHESTER, NH	GOODRICH, ANN N	WINCHESTER, NH	WINCHESTER	WINCHESTER	08/20/2006
20060006658	PARSONS, MATTHEW T	WINCHESTER, NH	STEPHENS, SAMANTHA M	WINCHESTER, NH	WINCHESTER	RINDGE	09/16/2006
20060007224	HILL, DAVID K	WINCHESTER, NH	JUDD, PEGGY A	WINCHESTER, NH	KEENE	WINCHESTER	10/01/2006
20060007944	HAHS, JASON K	ASHUELOT, NH	CHASE, SUSAN A	ASHUELOT, NH	KEENE	KEENE	10/14/2006
20060007942	GILBEAU, MICHAEL D	WINCHESTER, NH	VAUDREUIL, TAMMY R	WINCHESTER, NH	KEENE	KEENE	10/17/2006
20060008002	SWANTON, PATRICK L	WINCHESTER, NH	COMIRE, VICKIE L	WINCHESTER, NH	WINCHESTER	WINCHESTER	10/20/2006
20060008055	FOSTER, WESLEY J	WINCHESTER, NH	PARKER, TAMMY R	WINCHESTER, NH	WINCHESTER	WINCHESTER	10/21/2006
20060008437	BLAIR, ROGER D	WINCHESTER, NH	CLOSE, MICHELE M	WINCHESTER, NH	WINCHESTER	FITZWILLIAM	11/08/2006
20060008488	SANTOR, KEVIN G	WINCHESTER, NH	FORCIER, MICHELLE A	WINCHESTER, NH	WINCHESTER	SWANZEY	11/09/2006
20060008720	MCCORMICK, SHAWN H	WINCHESTER, NH	YUSZA, BELINDA A	WINCHESTER, NH	KEENE	KEENE	11/25/2006
20060009217	LE CORNU, BARRY E	WINCHESTER, NH	HEART, SAMANTHA L	WINCHESTER, NH	KEENE	WINCHESTER	12/18/2006
20060008990	REYES, RAYMUNDO	WINCHESTER, NH	CURRIER, LISA L	WINCHESTER, NH	WINCHESTER	WINCHESTER	12/18/2006
20060009307	GRAMUGLIA, JOHN C	WINCHESTER, NH	GOODE, BARBARA G	WINCHESTER, NH	WINCHESTER	PETERBOROUGH	12/31/2006
20070000289	GERO, ALFRED J	WINCHESTER, NH	PARTRIDGE, CINDY T	WINCHESTER, NH	KEENE	HINSDALE	01/25/2007
20070000602	WETHERBY, RONALD E	WINCHESTER, NH	JOSUILLI, SARAH J	WINCHESTER, NH	WINCHESTER	WINCHESTER	02/14/2007
20070010136	STETSER, JOHN H	ASHUELOT, NH	QUATTROCELLI, JACQUELYN	ASHUELOT, NH	WINCHESTER	ASHUELOT	03/24/2007
20070001651	TAYLOR, PAUL M	ASHUELOT, NH	SAGIROGLU, SEVTAP	ASHUELOT, NH	KEENE	ASHUELOT	05/05/2007
20070001692	REARDON, RICHARD P	WINCHESTER, NH	FARNSWORTH, DENA M	WINCHESTER, NH	WINCHESTER	RICHMOND	05/05/2007
20070015776	ADAMS, MATTHEW J	WINCHESTER, NH	JORDAN, EMILY J	CHICHESTER, NH	KEENE	KEENE	05/05/2007
20070020230	NAVARRO, DENNIS M	ASHUELOT, NH	NICKERSON, EVELYN L	FITCHBURG, MA	WINCHESTER	SWANZEY	05/27/2007
20070020246	BOURKE, RYAN E	WINCHESTER, NH	COHEN, CHRISTING M	WINCHESTER, NH	WINCHESTER	WINCHESTER	06/09/2007
20070030609	WAITE, RICHARD A	WINCHESTER, NH	PANOS, TRACY A	WINCHESTER, NH	WINCHESTER	WINCHESTER	06/30/2007
20070032554	DONADIO, FRANCIS M	WINCHESTER, NH	LADD-KEWER, NICOLE R	WINCHESTER, NH	WINCHESTER	RINDGE	06/30/2007

Total number of records 32

DIVISION OF VITAL RECORDS ADMINISTRATION

RESIDENT BIRTH REPORT

07/01/2006-06/30/2007

-WINCHESTER-

SFN	Child's Name	Date Of Birth	Place Of Birth	Father's Name	Mother's Name
2006007161	WOODRUFF,STEPHANIE AMBER	07/12/2006	KEENE,NH	WOODRUFF,ROBERT	WOODRUFF,DOROTHY
2006007195	PROUTY,LILIAN JADE	07/13/2006	KEENE,NH	PROUTY,BRIAN	MATTHEWS,HAZEL-MAE
2006007242	ELLIS,CHRISTIAN MICHAEL	07/15/2006	KEENE,NH	SPRAGUE,ADAM	ELLIS,CHRISTINA
2006007568	HILLIARD,JAMES ARTHUR	07/23/2006	KEENE,NH	HILLIARD,JAMES	PICKARD,KELLY
2006008445	HERMANS,LUCAS JOSSELYN	08/11/2006	KEENE,NH	HERMANS,DOUGLAS	LAVINE,AMY
2006008724	DUNN,MADDASIN MARIE	08/18/2006	KEENE,NH	CARPENTER,STEPHEN	DUNN,LAURA
2006009355	CARPENTER,COLBY ALLEN	08/24/2006	KEENE,NH	WALKER,MARKUS	RUSSELL,SARAH
2006010128	WALKER,KEONA VIRGINIA GENE	09/04/2006	KEENE,NH	LONGE,CHRISTOPHER	HOWLAND,HEIDI
2006010268	LONGE,LILLYANNA DIANNE	09/23/2006	KEENE,NH	PIKE,TREVOR SCOTT	LOPEZ,FAITH
2006010354	PIKE,TREVOR SCOTT	09/25/2006	KEENE,NH	PIKE,REGINALD	PIKE,PATRICIA
2006010472	HEMCHUK,LYDIA PATRIA	09/28/2006	KEENE,NH	HEMCHUK,NICHOLAS	HEMCHUK,TRACY
2006010437	FAVREAU,SHYLA MARIE	09/28/2006	PETERBOROUGH,NH	FAVREAU,CHAD	FAVREAU,AMANDA
2006010749	HILLOCK,HANNAH LYNN	10/01/2006	KEENE,NH	BLAIR,HAROLD	HILLOCK,ANGELA
2006011027	BLAIR,STORM MARIE	10/06/2006	KEENE,NH	MITCHELL,WILLIAM	EVERY,ANN
2006011198	MITCHELL,SUMMER NICHOLE	10/12/2006	KEENE,NH	BREEN,AARON	MAY,FELICIA
2006011856	BREEN,ZAKARY ALEXANDER	10/17/2006	LEBANON,NH	MAYNARD,KEVIN	CASTOR,JESSICA-LEE
2006011833	MAYNARD,NICOLE FREEH	10/30/2006	LEBANON,NH	KRISTOLAITIS,KRISTOPHER	BOTTA,LINDA
2006012067	KRISTOLAITIS,HAILIE JEWEL	11/03/2006	KEENE,NH	KLAUS,WILLIAM	MACLAREN,LISA
2006013189	KLAUS,AMELIA AYN	11/11/2006	KEENE,NH	SCOVILLE,MARC	KLAUS,BRENDA
2006013209	SCOVILLE,MOLLY SKY	12/01/2006	LEBANON,NH	SCOVILLE,KATHRYN	SCOVILLE,KATHRYN
2006013146	SCOVILLE,ABBY LEAH	12/01/2006	LEBANON,NH	SCOVILLE,MARC	SCOVILLE,KATHRYN
2006013125	CROTEAU,JACOB LINWOOD	12/10/2006	KEENE,NH	CROTEAU,TREVOR	CROTEAU,RANEE
2006013344	MERCANDETTI,CHRISTOPHER SALVATC	12/10/2006	PETERBOROUGH,NH	MERCANDETTI,CHRISTOPHER	MERCANDETTI,JENNIFER
2006013403	NELSON,ANDREW SCOTT	12/17/2006	KEENE,NH	GAY,BRIAN	NELSON,KATEY
2006013672	CHAMPNEY-GAY,ALYSSA LYNN	12/17/2006	KEENE,NH	STEBBINS,MICHAEL	CHAMPNEY,NICOLE
2006013703	STEBBINS,CODY MICHAEL	12/25/2006	KEENE,NH	RUBLE,DAVID	STEBBINS,ANGELA
2007001625	RUBLE,ANNE MARIE	12/28/2006	KEENE,NH	PORTER,JR,HAROLD	RUBLE,CATHERINE
2007002393	PORTER,BRYANNA LEE	02/19/2007	KEENE,NH	SILVERNALE,CHRISTOPHER	BERNARD,CHRISTINA
2007002671	BASHAW,SILVERNALE,CAMERON MICHE	03/07/2007	WINCHESTER,NH	METTINEN,CRAIG	BASHAW,CHELSEA
2007002672	METTINEN,DAYTONA ANNE	03/17/2007	WINCHESTER,NH	METTINEN,CRAIG	GANTHAM,MAUREEN
2007002683	METTINEN,BLAYNE WILLIAM	03/17/2007	WINCHESTER,NH	LAWRENCE,STEVEN	GRANTHAM,MAUREEN
2007003032	LAWRENCE,AIDEN BRUCE FRANCIS	03/18/2007	KEENE,NH	BRUNELL,JOSHUA	JALAVA,KELLY
2007003033	BRUNELL,JASON LAW	03/25/2007	KEENE,NH	BRUNELL,JOSHUA	DRAGOON,ALICIA
2007003062	METTINEN,JENNIFER LEA	03/25/2007	KEENE,NH	BRUNELL,JOSHUA	DRAGOON,ALICIA
2007003109	DAVIS,MALACHI MAKAYALA	03/26/2007	KEENE,NH	DAVIS,ZACHARIAH	DAVIS,MICHELE
2007003199	LAURIE,CAMERIN ADAM	03/26/2007	KEENE,NH	LAPPOINT,ADAM	LAURIE,BRITTANY
2007003199	TAN,ILLASELL GRANADA	03/29/2007	KEENE,NH	TAN,PROCELO	TAN,MA VILLA

8/30/2007

DEPARTMENT OF STATE  
DIVISION OF VITAL RECORDS ADMINISTRATION

RESIDENT BIRTH REPORT  
07/01/2006-06/30/2007

--WINCHESTER--

SFN	Child's Name	Date Of Birth	Place Of Birth	Father's Name	Mother's Name
20070033238	KOERBER,JOHN,THOMAS	03/31/2007	KEENE,NH	KOERBER,JASON	PERKINS,CHRISTINE
20070033673	PERCOCO,KAYLEE MARIE	04/11/2007	KEENE,NH	PERCOCO,ANTHONY	PERCOCO,KRISTIE
20070040553	MCQUEEN,CIARA MAY	04/21/2007	KEENE,NH	BERNARD,MICHAEL	GOLDTHWAITE,ANGEL
20070044994	STETSON,KAELYN ROSE	05/15/2007	KEENE,NH	STETSON,BENJAMIN	CROTEAU,JAMIE
20070066057	TEDFORD,AARON AUSTIN	06/13/2007	KEENE,NH	TEDFORD,ARTHUR	TEDFORD,JENNIFER
20070066130	ROY,BAYLEIGH ROSE	06/15/2007	KEENE,NH	ROY,JEREMY	GUSAN,SHANNON
20070066364	SULLIVAN,HARMONY AUTUMN	06/22/2007	KEENE,NH	SULLIVAN,STEVEN	THOMAS,SANDRA
20070066546	VICAIRE,KAINAN RYAN	06/22/2007	KEENE,NH		TATRO,COURTNEY
20070066624	BLASIK,OWEN PETER	06/29/2007	KEENE,NH	BLASIK,RANDY	BLASIK,JACQUELYN

Total number of records 46

DEPARTMENT OF STATE  
DIVISION OF VITAL RECORDS ADMINISTRATION

## RESIDENT DEATH REPORT

07/01/2006-06/30/2007  
--WINCHESTER--

SFN	Decedent's Name	Date Of Death	Place Of Death	Father's Name	Mother's Maiden Name
2006007738	RUSKOWSKI, KENNETH	10/16/2006	ASHUELOT, NH	RUSKOWSKI, ALEXANDER	WOZNIAK, CECILIA
2006007920	BASH, MARYLYN	10/20/2006	ASHUELOT, NH	NICHOLAS, WILLIAM	SPAULDING, IDA
2007004342	HILL, LUCILLE	06/01/2007	ASHUELOT, NH	BOODEY, JOHN	ARLIN, ALICE
2006005157	CARROLL, RICHARD	07/05/2006	KEENE, NH	CARROLL, HARRIS	MCVEIGH, RUBY
2006006356	BRUSSOVANSKY, RUTH	08/26/2006	KEENE, NH	PETERS, AUGUST	UNKNOWN, GERTRUDE
2006007111	FREISTADT, MATTHEW	09/19/2006	WINCHESTER, NH	FREISTADT, ANCEL	EISENSTADT, MILDRED
2006007172	SPEARS, FRANCIS	09/25/2006	KEENE, NH	SPEARS, CHARLES	FARNUM, MARTHA
2006007363	GREEN, PHYLLIS	10/01/2006	KEENE, NH	BOOTH, EDWARD	UNKNOWN, GLADYS
2006007701	PAINÉ, CELIA	10/13/2006	WINCHESTER, NH	SNOW, JOSEPH	POPPLE, ROSE
2006007870	CLARK, REGINALD	10/19/2006	WINCHESTER, NH	CLARK, ALBERT	DEBELLE, BLANCHE
2006007938	NICHOLS, EDMUND	10/24/2006	KEENE, NH	NICHOLS, WILLIAM	MOSS, MARY
2006008286	WETHERBY, CLARA	11/04/2006	KEENE, NH	GREENE, LOUIS	KING, ANNA
2006008435	GREENE, MARCIA	11/09/2006	WINCHESTER, NH	PARKER, CHARLES	BRYANT, ESTELLA
2006008600	RHOADES, MRYTLE	11/13/2006	WINCHESTER, NH	GIBBS SR, JOHN	GREEN BARRETT, LOTTIE
2006008645	TATRO, HELEN	11/14/2006	WINCHESTER, NH	ANDERSON, CHARLES	HOLMAN, RUTH
2006008653	NOLAN, GILBERT	11/14/2006	WINCHESTER, NH	NOLAN, CHARLES	STEVENS, MARY
2006008880	BODREAU, EVELYN	11/21/2006	WINCHESTER, NH	JONES, GILBERT	BELAIR, LEONIE
2006008781	BOTTING, HERSCHEL	11/22/2006	WINCHESTER, NH	BOTTING, ARTHUR	EASTMAN, NANCY



06/30/2007



**DEPARTMENT OF STATE  
DIVISION OF VITAL RECORDS ADMINISTRATION**

**RESIDENT DEATH REPORT**

07/01/2006-06/30/2007  
--WINCHESTER--

SFN	Decedent's Name	Date Of Death	Place Of Death	Father's Name	Mother's Maiden Name
2006008982	KINGSMAN, EDMUND	11/27/2006	KEENE, NH	KINGSMAN, FREDERICK	PAJCASYA, STEPENIA
2006009343	PLIFKA SR, STANLEY	12/13/2006	WINCHESTER, NH	PLIFKA, WALENTY	SALINSKI, BRONISLAWA
2006009492	MURPHY, GEORGE	12/18/2006	WINCHESTER, NH	MURPHY, EUGENE	O'BRIEN, MARY
2006009568	RILEY, JOHN	12/21/2006	WINCHESTER, NH	RILEY, UNKNOWN	UNKNOWN, UNKNOWN
2007000101	SANDOZ, EVELYN	01/05/2007	WINCHESTER, NH	HIMMIGHOFFER, EMIL	JACOBS, ELLA
2007000143	WENTWORTH, JEANNINE	01/05/2007	KEENE, NH	BISSONNETTE, HENRY	BLAIS, CECILE
2007000380	HERMAN, EDSON	01/15/2007	WINCHESTER, NH	HERMAN, RUSSELL	JOUDREY, MILDRED
2007000794	BRUCE, RUTH	01/26/2007	WINCHESTER, NH	JONES, WILLIAM	GRAHAM, MABEL
2007000992	PELKEY SR, ROYCE	02/02/2007	KEENE, NH	PELKEY, LEON	ROYCE, MABEL
2007001095	CURTIS, BETSY	02/05/2007	KEENE, NH	LA COURSE, LOUIS	CHAMBERS, SUSAN
2007001231	LEAVITT, HERBERT	02/09/2007	WINCHESTER, NH	LEAVITT SR, FRANK	LEAVITT, ALICE
2007001364	ROBBINS, BARBARA	02/15/2007	KEENE, NH	PORTER, BERNIE	RUSHIA, EMMA
2007001480	POTORSKI, ARTHUR	02/18/2007	WINCHESTER, NH	POTORSKI, LEOPOLD	TOUCHETTE, RACHEL
2007001541	SMITH, SUZANNE	02/23/2007	KEENE, NH	SMITH, EVERETT	LYONS, PEARL
2007001580	IWANEC, STANLEY	02/23/2007	WINCHESTER, NH	IWANEC, ELIA	MISMISLICKI, CAROLINE
2007001645	WOOD, CORNELIUS	02/27/2007	LEBANON, NH	WOOD, WALTER	TOWNSEND, MARION
2007001867	WOOD, FRED	03/05/2007	KEENE, NH	WOOD, HOWARD	IVES, JENNIE
2007002452	MCCLURE III, ALFRED	03/25/2007	KEENE, NH	MCCLURE, JAY	NETTLETON, HELEN



DEPARTMENT OF STATE  
DIVISION OF VITAL RECORDS ADMINISTRATION

RESIDENT DEATH REPORT  
07/01/2006-06/30/2007  
--WINCHESTER--

SFN	Decedent's Name	Date Of Death	Place Of Death	Father's Name	Mother's Maiden Name
2007002959	MINER, JANICE	03/31/2007	WINCHESTER, NH	ALEXANDER JR, LEON	SHORT, ALICE
2007002603	SMITH SR, RICHARD	04/02/2007	KEENE, NH	SMITH, GUY	WHITEHOUSE, HAZEL
2007002729	COOK, EDMUND	04/02/2007	WINCHESTER, NH	COOK, ERLAND	SKELDING, FLORENCE
2007002828	BROWN SR, NEALON	04/05/2007	KEENE, NH	BROWN, JOSEPH	BOWEN, BARBARA
2007002790	JOSLYN, ROBERT	04/06/2007	WINCHESTER, NH	JOSLYN, BOARDMAN	DWYER, IDA
2007002935	AMMANN, LOUISE	04/06/2007	WINCHESTER, NH	AMMANN, GEORGE	BEAUCHESNE, FLORENCE
2007003433	TRUCE, MICHAEL	04/27/2007	WINCHESTER, NH	TRUCE, WALTER	FOURNIER, EVELYN
2007003527	BOURKE, ROBERT	05/02/2007	KEENE, NH	BOURKE, ERNEST	BURKE, CATHERINE
2007003663	FENNESSEY, JOSEPH	05/05/2007	LEBANON, NH	FENNESSEY, WILLIAM	KELLEY, ISABEL
2007003840	LORANDEAU, FLORENCE	05/13/2007	KEENE, NH	LEWIS, MELVILLE	KENNEY, ELLA
2007003963	O'SULLIVAN, MYLES	05/17/2007	WINCHESTER, NH	O'SULLIVAN, MYLES	MC ANN, CATHERINE
2007004036	PAYNE, STANLEY	05/21/2007	KEENE, NH	PAYNE, RALPH	ROBBINS, MADELINE
2007004171	MILLER, MARY	05/24/2007	WINCHESTER, NH	ALLEN, ALBERT	CHAPMAN, PEARL
2007004188	PETERSON, JANE	05/24/2007	WINCHESTER, NH	NICHOLAS, WILLIAM	BRYANT, ELIZABETH
2007004752	JOHNSON, CHERYL	06/14/2007	KEENE, NH	MORIARTY, EDWARD	FOMICH, NINA
2007004965	BAILEY, CLARK	06/23/2007	WINCHESTER, NH	BAILEY, ALLEN	BOYLE, WINIFRED
2007004988	AUBIN, DORIS	06/24/2007	LEBANON, NH	HAIGIS SR, ERWIN	ROSBERRY, DORIS

Total number of records 53

## Report of the Emergency Management Director

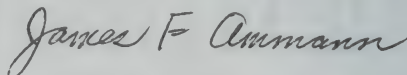
Representatives of town departments, local agencies and boards all received extensive training this past year to be better prepared for any emergency situation that might affect the town. This was due in part to the semi-annual graded exercise conducted by FEMA in testing local operating procedures for emergencies surrounding the Vermont Yankee/Entergy Nuclear Power Plant. The town of Winchester was graded Proficient in all areas of its emergency operations.

In the planning stage for Winchester and all of Cheshire County is an all-inclusive plan to manage pandemic emergencies. Federal and state agencies have designated the Cheshire Medical Center to handle the training and planning.

The calendar distributed annually by Vermont Yankee/Entergy contains a host of information for all residents. Two separate forms are included in the front and back of the calendar. These forms should be completed and returned by mail by anyone with special needs. Another form may be completed and returned by anyone wishing to have a Tone-Alert Radio in their home. All information provided is kept confidential. Returned forms will be of great help to the emergency response team.

A brochure entitled Preparing for an Emergency is available at the Town Hall and Emergency Services building. It will help in preparing your personal emergency kits. It is easy to follow, and you can start with the basics and add over time. This brochure is for everyone, and will help in creating a family evacuation plan, a family communications plan and a plan for those with in-home care needs. We need to prepare ourselves and our families for any kind of disaster: flood, ice storm, wind storm, tornadoes and power outages. It's smart to prepared for the unexpected.

Respectfully submitted,



Winchester Emergency Management Director



**Home Healthcare, Hospice & Community Services**  
 Report to the Town of  
**WINCHESTER**  
 2007  
**Annual Report**

In 2007, Home Healthcare, Hospice and Community Services (HCS) continued to provide home care and community services to the residents of Winchester. The following information represents HCS's activities in your community during the past twelve months.

**Service Report**

Services Offered	Services Provided
Nursing .....	2,113 Visits
Physical Therapy .....	431 Visits
Speech Pathology.....	16 Visits
Occupational Therapy.....	49 Visits
Medical Social Work .....	229 Visits
Home Health Aide .....	1,168 Visits
Homemaker.....	4,446 Hours
Adult In-Home Care .....	2,151 Hours
Outreach.....	186 Visits
Health Promotion Clinics .....	84 Clinics
Age in Motion.....	104 sessions
Meals-On-Wheels .....	9,406 Meals
Child Health and Prenatal Care .....	19 Hours

Total Unduplicated Residents Served: 237

**Financial Report**

The actual cost of all services provided in 2007 with all funding sources is \$809,803.00. These services have been supported to the greatest extent possible by Medicare, Medicaid, other insurances, grants and patient fees. Services that were not covered by other funding have been supported by your town.

For 2008, we request an appropriation of \$31,000.00 to continue to be available for home care services, and an appropriation of \$5,332.00 for the Meals-On-Wheels program.

We invite Winchester residents to visit our website at [www.HCSservices.org](http://www.HCSservices.org) for more information about our services. Thank you for your support.

  
 Susan Ashworth  
 Director of Community Relations



# Conant Public Library

## Librarian's Report Fiscal Year 2006/2007

Circulation Figures:	Adult Fiction and Nonfiction	4564
	Juvenile Fiction and Nonfiction	3271
	Video, Audio, DVD	2945
	Interlibrary Loan	1199
	Magazines	538
	Young Adult	487
	Museum Passes	12
	Computer Use	1247

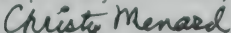
Collection Size:	Added Adult Fiction	153
	Added Adult Non-Fiction	131
	Added Young Adult	76
	Added Video, Audio, DVD	105
	Added Juvenile Material	240
	Total Discarded	47
	Current size of collection (approx.)	22,800

"Treasure Reading" was the title of our summer reading program this year and was all about pirates, treasure and treasure hunts. By completing treasures hunts, prizes were given and put in treasure chests to be taken home at the end of summer. 70 children received a gift certificate to Toadstool Bookshop based on their reading. A total of 56,194 pages were read and gift certificates ranged from \$5 to \$49.50. Other related craft activities including making an edible treasure map. The summer ended with a party which included a magician and make-your-own ice cream sundaes.

Other gifts given by the library to children were a new rug, rocker and sitting cushions. These have added a lot of color to our children's room. In addition, Tumblebooks, a children's online story program, was added to our website ([www.conantlibrary.org](http://www.conantlibrary.org)). This features picture books that can be read or heard and include activities and games associated with the books. This is available to the library on a trial basis and will be continued based on usage.

This year we coordinated with Winchester Garden Club and presented a garden program with Robert Gillmore. He talked about and is an author on number of books on low-maintenance landscaping. In spite of the snowfall that night we had a good turnout.

A marquee has finally been placed in front of the library.

Respectfully Submitted,  
  
Christy Menard, Library Director

Balance 7/1/2006 \$37,411.77

Town Appropriation 55,132.77

**INCOME**

Book Refund	\$163.00
Book Replacement	\$4.50
Copy	\$147.30
Fines-Misc	\$16.65
Gift Received	\$375.00
Grant	\$0.00
Interest Earned	\$560.05
Membership Fees	\$30.00
Other Income	\$1,384.37
Sale Of Books	1,455.38
Trust Funds Earnings	13,200.00
	<u>\$17,336.25</u>
Total Available	\$109,880.79

**EXPENDITURES**

Bindery	\$0.00
Books	\$6,723.81
Computer	\$2,381.83
Copier Expenses	\$699.98
Custodial Salaries	\$2,043.17
Custodial Supplies	\$253.24
Donation	\$0.00
Electricity	\$1,649.03
FICA	\$2,075.97
Furniture & Equipment	\$1,802.68
Insurance	\$3,653.00
Maintenance & Repairs	\$1,917.46
Medicare	\$495.37
Membership Dues	\$50.00
Misc.	\$1,000.00
Multimedia	\$430.34
Office Supplies	\$1,220.74
Oil	\$8,355.20
Postage	\$54.21
Programs	\$1,723.20
Staff Salaries	\$32,807.51
Subscriptions	\$1,024.13
Telephone	\$1,203.58
Training & Education	\$70.00
Unemployment Comp	\$60.82
Workers Comp	\$181.82
Xmas Books	\$0.00
Total Expenditures	\$71,877.09

Ending balance \$38,003.70

Investments - As of 6/30/07, the value of our investment account with Ocean National \$362,048.69

Respectfully submitted,  
Carol Glabach  
Library Board of Trustees Treasurer



# Ellen Lambert Murphy Memorial Community Center

## ANNUAL REPORT 2006-2007

The E. L.M.M. Community Center would like to thank the citizens of Winchester and Ashuelot for your continuing support to raise appropriated funds in the amount of \$49,520.00 for youth recreation. In addition to many other programs, the E.L.M.M.C.C. was able to fulfill its contract with the town of Winchester providing 6 weeks of summer day camp, teen recreation, 3 weeks of school vacation activities, 3 months of both fall soccer and spring baseball.

The summer of 2006 marked the finale of our 3-year agreement subcontracting the Winchester Learning Center to provide summer day camp to youth in grades K-5<sup>th</sup>. Leaving us with the tools to provide a safe, structured, fun-filled summer camp in the years ahead, we like to thank Penny Vaine and Beth Harold for their hard work, commitment and dedication to Winchester and Ashuelot's youth. You will be missed.

During the weeks of school vacation the E.L.M.M.C.C. hosted a variety of activities keeping kids active and busy. Giving our youth a better sense of the natural wonders in our own backyard, we explored the woods, trails, mountains and state parks around us. Thanks to Ted Whippie, Winchester's Selectman and hiking enthusiast, for leading us to Pulpit Falls and up Mt. Pisgah. *Friend to Pisgah State Park*, Laurell Powell and Pisgah Park Ranger, Norma Repucci, hosted our "campers" for a dynamic day at the dam. Other great trips included the Montshire Museums, ice-skating at the Cheshire Ice Arena, swimming at the Holiday Inn and tubing at Granite Gorge and were supported by more than 20 volunteers.

In the fall of 2006, 86 players and 16 coaches filled the E.L.M.M.C.C. soccer fields with 12 weeks of intramural soccer. Led by Chris Mercandetti, the E.L.M.M.C.C. Parents Advisory & Sports Booster Group organized our season, recruited volunteer coaches and spent countless hours maintaining the play area keeping it safe and fun for all. Participating in the Tri-County Baseball League with 5 other area towns, more than 15 volunteer coaches and assistant coaches (and many committed team parents) led 75 youth in 12 weeks of baseball. A special thanks to the *Home Run Derby* participants who raised over \$2,000.00 to benefit the construction of a concession stand and aid the repair of the dugouts. We would like to thank the Kiwanis Club of Winchester for their continuing support. More than 36 participants made up the E.L.M.M.C.C. Summer Volleyball program and 32 Summer Hoops Basketball program. With sponsorship from the ELMMCC, 14 co-ed teens also enjoyed these summer athletic opportunities.

The E.L.M.M.C.C. Teen Venture Crew debuted in June of 2007. This collaboration between the E.L.M.M.C.C. Teen Center and the BSA offers co-ed teens aged 14-20, a more adventurous opportunity. With 14 youth members and two adult advisors, this teen run group organized their first class 5 rafting trip on the Penobscot River. An experience that



none of us will soon forget. This group of teens triumphed through the physical and emotional challenges that this kind of team building exercise has to offer. Working for Winchester's Conservation Committee, the Teen Venture Crew secured a portion of their funds transplanting trees from Musterfield Park. Special thanks go to Dale Vancor, Paul Gamache and Gus Ruth for your patience and time with this project.

With sponsorship from the E.L.M.M.C.C. and the hard work and determination of veteran Girl Scout Leader, Jodi Champney, troops #562, #767, #848 and #4911 now total 44 participating young ladies. Chartered by the E.L.M.M.C.C., the Boy Scouts of America shares our victory in honoring a local scout, awarding him his Eagle Badge in January 2007. Without the hard work, commitment and guidance of retired Scoutmaster, Dale Vancor, successes like this would not have been possible.

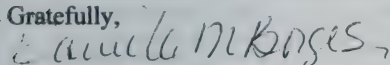
The Winchester Woman's Club held their annual dinner benefit in February 2007, serving more than 120 dinners. This event supports Winchester's Community Crèche for the entire year.

The E.L.M.M.C.C. hosted its 23rd Christmas Bazaar. This holiday social event not only supports the work of many local vendors, but also, gives opportunity to our local social, civic and non-profit organizations to support their own mission. This year, while continuing their support of existing programs, the E.L.M.M.C.C. has begun to think more about new opportunities for the residents of Ashuelot, Winchester and beyond. During the entire month of March 2007, the ELMCC hosted the Children's Museum of Portsmouth. More than 35 volunteers worked to ensure this educational and cultural program for not only the local youth, but youth in 35 surrounding towns in N.H., Vt. and Mass.

Recognizing the need for quality adult programming, the E.L.M.M.C.C. hosted and sponsored a trip to Tanglewood, allowing 27 adults to relax to the music of the Boston Symphony Orchestra. New this year to the E.L.M.M.C.C., T'ai Chi and Yoga offer the mature residents of our area an alternate source for physical activity. These programs are a nice addition and accent to the Age in Motion to exercise class, co-sponsored with Home Healthcare and Hospice, twice a week.

The E.L.M.M.C.C. hosted the American Red Cross for Winchester's first blood drive in over a decade. Again, Winchester and Ashuelot rose to the challenge and not only met, but exceeded, the anticipated amount of usable blood by 5 pints. Over 30 volunteers and sponsors effortlessly worked to ensure saving the lives of so many in need. The E.L.M.M.C.C. is grateful to celebrate so many successes this year. Without the foundation of this strong community none of these events would have been so successful or rewarding.

Gratefully,



Danielle Borges, Director

for the Board of Trustees and the Board of Incorporators





**The Winchester  
Learning Center**  
A United Way Agency

5 Michigan Street  
Winchester, NH 03470  
603-239-7347

*Cyndy Ryder*  
Chair

*Terri Lipman*  
Vice- President

*Richard Skeels*  
Treasurer

*Sheri Parker*  
Secretary

*Sandy Allen*

*Ann Goodrich-  
Bazan*

*Gary Beaman*

*Harold Bigelow*

*Luther Durgin*

*Roberta Fraser*

*Michelle Laflamme*

*Ted Whippie*

*Roberta Royce*  
Executive Director

January 3, 2008

Dear Town of Winchester,

The Winchester Learning Center is a nonprofit Child Care, Preschool and Family Resource Center for children ages 1-6 and their families. A developmentally appropriate curriculum is provided Monday through Friday from 6:30am - 5:30pm in a year round program. Our preschooler's curriculum introduces them to pre-academics in a play based environment to better prepare them for kindergarten. Our infant toddler program offers a wonderful sensory experience for our earliest learners. Nutritious meals and snacks are served family style where children are encouraged to serve themselves. Our food program is supplemented by the USDA Child/ Adult Care, Food Program. This summer we were fortunate to have one of our supporters donate a share from Piccadilly Farms, a local community supported agriculture farm. We also have a small garden where the children can plant and harvest their own food.

Playgroups in collaboration with HCS are offered every other Saturday for families with children ages 2-8. Families gather to share valuable parenting information. Families also benefit from the many community speakers who come to offer support and knowledge with the challenges that face today's families. The group shares summer picnics as well as holiday celebrations. Clothing Swap is held seasonally at the Town Hall in Winchester and has come to be much anticipated by many of our families in the community.


In 2007, over 70 children benefited with the comprehensive care and education at The Winchester Learning Center. Over Ninety parents and guardians were able to work or attend college knowing their children were safe, learning and reaching for optimal development at The Winchester Learning Center.

This past year The Winchester Learning Center expanded its license to care for children one year old. This was a much needed service and it has helped to fill a gap. We are currently located in the lower level of the Universalist Heritage Center, formerly known as the United Church of Winchester's brick church.

Keeping all of these services available for all the children continues to be the mission of the WLC Board of Directors since the dream of a child care and preschool program began. Thank You, Town of Winchester, for your continued investment and support for the children of this community.

Respectfully Submitted,

Roberta Royce



**CHESHIRE COUNTY**  
**Finance Department**  
**33 West Street**  
**Keene, NH 03431**  
**603-355-3036**

October 10, 2007

Town of Winchester  
1 Richmond Road  
Winchester, NH 03470

Dear Board of Selectmen:

You should have recently received your 2007 county tax bill. As we have done in the past, we are providing information specific to your municipality to explain how the County taxes are allocated.

The formula for Winchester's portion of county taxes is based on the town's percentage of equalized valuations including utilities, to the overall total equalized valuations for all Cheshire County municipalities. For example, using the data from the information below, Winchester's equalized valuations for 2007, of \$290,958,318, is 3.8106% of the total equalized valuations in Cheshire County of \$7,635,510,580. That percentage is then applied against the total dollar amount of taxes to be raised.

The process I have described above is what the Department of Revenue Administration uses in order to calculate the county tax allocation. The tax amounts are calculated and certified by the DRA only after they have received all equalized valuations from the Towns in Cheshire County and the City of Keene and the total amount of taxes to be raised from Cheshire County each year. It is from the DRA's certified Tax Apportionment that the County produces the bills.

**Cheshire County Tax Allocation for the Town of Winchester 2005-2007:**

	<u>2007</u>	<u>2006</u>	<u>2005</u>
Total Cheshire County Equal Valuations	\$7,635,510,580	\$6,984,529,867	\$6,148,636,804
Winchester's Equalized Valuation including Utilities & Railroads*	\$ 290,958,318	\$ 270,808,904	\$ 235,909,234
Winchester's % Proportion to County Tax	3.8106%	3.8773%	3.8368%
Total Cheshire County Taxes	\$ 14,591,325	\$ 13,276,742	\$ 11,990,941
Winchester's Apportionment of County Budget	\$ 556,016	\$ 514,775	\$ 460,065

\*DRA uses prior year Equalized Valuations to allocate current year County Taxes.

If you have additional questions or need further information, please do not hesitate to contact me at 355-3036.

Sincerely,

Sheryl A. Trombly, Finance Director

SCHEDULE OF WINCHESTER TOWN OWNED PROPERTIES 2007

Map	Lot	Sub	St	St Name	Bldg Val	Feat Val	Land Val	Acres	CardValue
000004	000055	000000	310	BURT HILL RD.	0	7600	10800	0.9	18400
000005	000023	000000		BACK ASHUELOT RD.	0	0	1300	1.5	1300
000005	000025	000000		ASHUELOT ST.	0	0	300	0.1	300
000005	000077	000000		ASHUELOT ST.	0	0	12200	12	12200
000005	000106	000000		FOREST LAKE RD.	83900	1300	80600	65.8	165800
000005	000108	000000	85	PARKER ST.	7780000	304100	106300	70	8190400
000005	000108	000000	85	PARKER ST.	341900	20900	0		362800
000005	000123	000000		RICHMOND RD.	0	0	4300	14	4300
000005	000126	000000		WARWICK RD.	0	0	15600	14	15600
000005	000143	000000		SNOW RD.	0	0	21500	189.51	21500
000006	000010	000001		PUMP RD. 2	0	1900	50100	17	52000
000006	000010	000002		PUMP RD. 2	0	0	14100	14	14100
000006	000011	000000	80	PUMP RD. 2	0	15700	49900	16	65600
000006	000012	000000	105	FOREST LAKE RD.	0	18700	45700	50.35	64400
000006	000015	000000		FOREST LAKE RD.	0	0	202000	15.23	202000
000006	000016	000000		FOREST LAKE RD.	0	0	93100	17.69	93100
000006	000017	000000		FOREST LAKE RD.	0	0	39800	11.53	39800
000006	000018	000000	69	FOREST LAKE RD.	0	18200	39400	11.96	57600
000006	000019	000000		RICHMOND RD.	0	0	46700	5.5	46700
000006	000020	000000		RICHMOND RD.	0	0	7700	21.56	7700
000006	000049	000000		PINEYWOODS RD.	0	0	9000	14.75	9000
000007	000047	00000A	227	ASHUELOT MAIN ST.	69200	0	0	0	69200
000007	000064	000002		ASHUELOT MAIN ST.	0	0	31400	0.68	31400
000008	000101	000000		OLD WESTPORT RD.	0	0	1100	0.34	1100
000009	000001	000000		FOREST LAKE RD.	0	0	23300	0.94	23300
000009	000011	0000RD		LAKE SHORE DR.	0	156300	700	2.99	157000
000009	000028	000000	120	RABBIT HOLLOW RD.	176400	900	39200	1.32	216500
000009	000052	000000		RABBIT HOLLOW RD.	0	0	200	0.2	200
000009	000053	000000		RABBIT HOLLOW RD.	0	0	29400	36	29400
000009	000059	000000		KEENE RD.	0	0	122100	162	122100
000010	000007	000000		WINCH/HINS TOWN L	0	0	5000	10.9	5000
000015	000048	000000	36	COOMBS BRIDGE RD.	0	0	11000	0.21	11000
000016	000007	000000		ASHUELOT MAIN ST.	0	0	1400	0.8	1400
000017	000016	000001	181	ASHUELOT MAIN ST.	185800	1200	37300	0.21	224300
000018	000008	000000	97	ASHUELOT MAIN ST.	46700	2600	24300	1.3	73600
000019	000032	000000	3	ASHUELOT MAIN ST.	428500	3000	18500	0.46	450000
000019	000041	000000		ASHUELOT MAIN ST.	0	0	900	0.03	900
000019	000043	000000	377	HINSDALE RD.	0	0	13400	0.38	13400
000019	000047	000000		OLD HINSDALE RD.	0	0	700	0.6	700
000021	000050	000000	14	FOREST LAKE RD.	230600	92000	36300	1.68	358900
000025	000011	000000	64	DUSO RD.	87000	244200	89400	8.3	420600
000025	000011	000000	64	DUSO RD.	0	900000	0		900000
000025	000022	000000		HINSDALE RD.	0	0	1500	1.27	1500
000025	000023	000000		HINSDALE RD.	0	0	5400	4.5	5400
000026	000025	000000	120	MAIN ST.	0	0	5200	0.06	5200
000026	000029	000000	2	ASHUELOT ST.	0	0	5600	0.23	5600
000026	000030	000000		ASHUELOT ST.	0	0	1300	0.04	1300
000026	000033	000000		ASHUELOT ST.	0	0	1800	0.08	1800
000026	000034	000000		ASHUELOT ST.	0	0	1800	0.08	1800
000026	000036	000000		ASHUELOT ST.	0	0	1900	0.09	1900
000026	000054	000001		KEENE RD.	0	0	15100	0.18	15100
000026	000055	000000	1	RICHMOND RD.	756800	36000	29800	1.94	822600
000026	000055	000000	6	PARKER ST.	642100	27000	0		669100



SCHEDULE OF WINCHESTER TOWN OWNED PROPERTIES 2007

Map	Lot	Sub	St	St Name	Bldg Val	Feat Val	Land Val	Acres	CardValue
000026	000055	000000	111	MAIN ST.	594500	0	0	0	594500
000026	000075	000000	71	RICHMOND RD.	159800	9300	49100	0.3	218200
000026	000087	000000		RICHMOND RD.	0	40800	26700	0.59	67500
000026	000090	000000		MICHIGAN ST.	0	6000	29000	0.54	35000
000028	000021	000000	10	OLD MILL COURT	0	2100	19400	0.48	21500
000028	000086	000000		MICHIGAN ST.	0	0	22400	0.41	22400
000028	000087	000000	93	MICHIGAN ST.	0	0	28200	0.97	28200
000028	000089	000000	85	MICHIGAN ST.	0	0	6500	0.13	6500
000030	000003	000000	15	BRIDGE ST.	0	0	33600	10.9	33600
000030	000004	000000		BRIDGE ST.	0	0	30800	7.52	30800
000034	000013	000001		FOREST LAKE CIRCLE	0	0	50400	0.1	50400
000034	000015	000000		FOREST LAKE CIRCLE	0	0	41300	0.04	41300
000034	000016	000001		FOREST LAKE CIRCLE	0	0	51800	0.11	51800
000034	000061	000000	30	TOWN BEACH RD.	56100	800	55900	0.5	112800
000034	000070	000000	33	TOWN BEACH RD.	0	9100	139100	0.52	148200
000035	000011	000000	433	KEENE RD.	77600	11900	61200	18.98	150700
000035	000011	000000	433	KEENE RD.	54300	0	0		54300
000035	000011	000000	433	KEENE RD.	52600	0	0		52600
					1823800	1931600	2050800	843.28	15806200



**Winchester**  
**Expanded Owner Index Sorted by Owner Name - 01/07/2008**

Owner	Map	Lot	Sub	Location	Use	Acres	Cards	Land	Buildings	Total
114 MAIN STREET REALTY, LLC	000026	000024	000000	114 MAIN ST.	COM/IN	0.050	1	4,900	135,000	139,900
ABBOTT JR., RICHARD A.	000005	000008	000001	209 MANNING HILL RD.	IF RES	4.100	1	33,700	63,200	96,900
ABBOTT, MICHAEL J.	000006	000010	000000	38 PLUMB PAK DR.	IF RES	1.320	1	35,900	157,200	193,100
ABELNOUR, PHILIP W.	000005	000002	000000	254 MANNING HILL RD.	IF RES	5.200	1	34,900	141,200	176,100
ADAMS TRUST, MARY E.	000002	000062	000000	645 WARWICK RD.	IF RES	6.400	1	55,100	62,500	117,600
ADAMSON, SEAN	000008	000119	000024	24 FOREST LAKE CAMPGRD	IF RES	0.000	1	0	6,400	6,400
AHERN AND GEORGE, LLC	000026	000051	000000	2-20 KEENE RD.	COM/IN	0.150	1	14,700	298,900	313,600
AHNSWORTH, JOHN J.	000021	000037	000000	3 TOOFES DR.	IF RES	0.300	1	40,900	137,900	178,800
AIVALLIOTS, STEVEN	000026	000073	000000	70 PARKER ST.	IF RES	0.600	1	51,600	176,700	228,300
ALESU, F.A. DIPESH	000031	000012	000000	11 WEDGEWOOD DR.	IF RES	0.430	1	54,500	85,600	140,100
ALEXANDER, ARTHUR A.	000019	000017	000000	384 BACK ASHUELOT RD.	IF RES	5.900	1	41,200	143,300	184,500
ALEXANDER, ARTHUR A.	000019	000017	000001	BACK ASHUELOT RD.	IF RES	0.610	1	29,500	0	29,500
ALEXANDER, LISA A.	000015	000005	000003	39 VERRY BROOK RD.	IF RES	2.490	1	39,300	106,000	145,300
ALLEN, DONNA	000027	000003	000027	18 REDWOOD DR.	IF RES	0.000	1	0	16,900	16,900
AMAROSA FAMILY BEACH, LLC	000033	000024	000000	370 FOREST LAKE RD.	IF RES	1.800	1	22,400	8,000	30,400
AMAROSA III, FRANK	000017	000027	000000	29 FIDDLE HILL RD.	IF RES	0.240	1	39,700	61,400	101,100
AMAROSA III, FRANK	000018	000007	000000	13 FIDDLE HILL RD.	IF RES	7.900	1	25,500	11,500	37,000
AMAROSA LIVING TRUST	000026	000035	000000	ASHUELOT ST.	COM/IN	0.070	1	2,300	1,100	3,400
AMAROSA LIVING TRUST	000026	000037	000000	26 ASHUELOT ST.	IF RES	0.000	1	0	7,800	7,800
AMAROSA LIVING TRUST	000033	000024	00000A	370 FOREST LAKE RD.	IF RES	0.230	1	48,000	74,800	122,800
AMAROSA, SHARON J.	000028	000061	000000	24 MECHANIC ST.	IF RES	0.460	1	35,400	3,600	39,000
AMAROSA, THOMAS G.	000032	000001	000000	282 KEENE RD.	2F RES	0.830	1	26,600	75,300	101,900
AMBROGIO, MATTHEW M.	000026	000105	000000	19 HIGH ST.	IF RES	0.080	1	2,200	0	2,200
AMBROGIO, MATTHEW M.	000007	000066	000000	ASHUELOT MAIN ST.	IF RES	5.700	1	43,000	0	43,000
AMIDON, RICHARD	000008	000119	000048	FLCG	IF RES	0.000	1	0	5,400	5,400
AMANN, JAMES E.	000030	000033	000000	8 LILAC LANE	IF RES	0.000	1	0	3,000	3,000
AMANN, JAMES F.	000028	000050	000000	12 LAWRENCE ST.	IF RES	0.170	1	44,300	94,500	138,800
ANDERSON ETAL, SHARON R.	000034	000001	000000	32 MICHIGAN ST.	IF RES	0.250	1	21,300	141,000	162,300
ANDERSON ETAL, SHARON R.	000034	000007	000000	162 UPPER HEADLANDS RD.	IF RES	12.000	1	66,078 cu	0	66,078
ANDERSON ETAL, SHARON R.	000034	000008	000000	UPPER HEADLANDS RD.	IF RES	0.190	1	15 cu	0	15
ANDERSON TRUST	000026	000083	000000	UPPER HEADLANDS RD.	IF RES	0.170	1	13 cu	0	13
ANDERSON, NEAL W.	000004	000042	000000	21 RICHMOND RD.	2F RES	0.210	1	40,300	129,400	169,700
ANDERSON, NEAL W.	000004	000043	000000	OFF BOLTON RD.	IF RES	26.500	1	24,000	0	24,000
ANDERSON, NEAL W.	000004	000043	000004	BOLTON RD.	IF RES	5.400	1	954 cu	0	954
ANDERSON, ROBERT G.	000003	000004	000005	168 BOLTON RD.	2F RES	10.200	1	33,472 cu	370,700	404,172
ANDERSON, ROBERT G.	000019	000019	000000	468 WARWICK RD.	IF RES	2.800	1	50,500	103,300	153,800
APRILE, DOUGLAS J.	000001	000020	000048	506 BACK ASHUELOT RD.	COM/IN	1.400	1	36,500	143,700	180,200
ARCHAMBAULT, DONNA	000008	000119	000022A	5 HARBOURT DR.	IF RES	0.000	1	0	34,500	34,500
ARCHIBALD, RUTH M.	000005	000045	000000	FLCG	IF RES	0.000	1	0	5,800	5,800
ARMSTRONG, CHARLES W.	000032	000013	000024	156 BACK ASHUELOT RD.	IF RES	0.500	1	32,000	77,200	109,200
ARSENault, JOSEPH N.	000001	000080	000000	20 TAMARACK CIRCLE	IF RES	0.000	1	0	19,800	19,800
ARSENault, WILLIAM C.	000012	000013	000000	816 MANNING HILL RD.	IF RES	14.500	1	32,382 cu	8,800	41,182
ASHUELOT PAPER COMPANY	000007	000052	000000	19 FOSGATE RD.	IF RES	0.600	1	34,300	35,000	69,300
ASHUELOT PAPER COMPANY	000007	000054	000000	80 LOST RD.	IF RES	12.000	1	13,500	0	13,500
ASHUELOT PAPER COMPANY	000007	000055	000000	ASHUELOT MAIN ST.	IF RES	1.500	1	34,400	0	34,400
ASHUELOT PAPER COMPANY	000007	000055	000000	LOST RD.	IF RES	1.200	1	35,000	0	35,000
ASHUELOT PAPER COMPANY	000007	000056	000000	ASHUELOT MAIN ST.	IF RES	2.000	1	34,000	0	34,000
ASHUELOT PAPER COMPANY	000007	000064	000001	ASHUELOT MAIN ST.	IF RES	5.900	1	39,500	0	39,500
ASHUELOT PAPER COMPANY	000018	000004	000000	ASHUELOT MAIN ST.	IF RES	0.030	1	200	0	200
ASHUELOT RIVER HYDRO, INC.	000007	000049	000001	230 ASHUELOT MAIN ST.	EXEMPT	0.950	1	37,100	3,705,300	3,742,400

## Expanded Owner Index Sorted by Owner Name - 01/07/2008

Owner	Map	Lot	Sub	Location	Use	Acres	Carls	Land	Buildings	Total
ATAMANIK, CHERYL M.	000608	000335	000010	OLD CHESTERFIELD RD.	IF RES	8.100	1	34,100	0	34,100
ATHENS PIZZA HOUSE, INC.	000025	000026	000001	MAIN ST.	IF RES	0.320	1	46,200	0	46,200
ATLANTIC PAPER MILLS OF NH LLC	000007	000052	000001	116 LOST RD.	COM/IN	19,000	1	43,600	273,800	317,400
AUBIN, DORIS A.	000001	000020	000000	420 ASHUELOT MAIN ST.	COM/IN	20,000	1	56,100	53,300	109,400
AUBUCHON INC., W.E.	000020	000025	00002B	132 S. PARRISH RD.	IF RES	0.000	1	0	30,700	30,700
AUDET, HENRI J.	000020	000005	000000	3057 WARWICK RD.	COM/IN	0.000	1	0	33,900	33,900
AUGER SR., RICHARD W.	000027	000003	000004	21 SNOW RD.	IF RES	1.040	1	72,100	-10,600	61,500
AULD, SEAN	000008	000053	0001-2	19 REDWOOD DR.	IF RES	0.000	1	33,900	169,700	203,600
AUSTIN, LEROY E.	000015	000028	000000	142 OLD CHESTERFIELD RD.	IF RES	4.250	1	41,900	287,600	329,500
AUSTIN, LEROY E.	000015	000028	000000	951 OLD WESTPORT RD.	2F RES	4.700	1	31,900	175,700	217,600
AUSTIN, LEROY E.	000015	000028	000002	911 OLD WESTPORT RD.	IF RES	3.000	1	41,900	135,800	177,700
BADER, PAUL	000099	000002	000000	204 FOREST LAKE RD.	IF RES	0.700	1	25,800	16,200	42,000
BADRIGAN, PETER J.	000015	000054	000002	KEENE RD.	IF RES	15.130	1	46,400	0	46,400
BADRIGAN, SANDRA A.	000034	000067	000000	39 TOWN BEACH RD.	IF RES	0.200	1	139,100	57,600	196,700
BAEZ, JUAN C.	000022	000006	000000	195 RICHMOND RD.	IF RES	0.420	1	51,700	80,500	132,200
BAGSTER III, RICHARD T.	000006	000007	000000	35 JONES RD.	IF RES	2.100	1	38,800	105,500	144,300
BAGSTER, TOBY	000015	000006	000000	59 VERRY BROOK RD.	IF RES	4.000	1	31,000	115,600	146,600
BAIRD, ROBERT	000008	000119	000063	FLCG	IF RES	0.000	1	0	7,200	7,200
BAKER SR., BRIAN K.	000005	000074	000000	204 ASHUELOT ST.	IF RES	0.400	1	27,600	106,500	134,100
BAKER TRUST	000028	000078	000000	11 MECHANIC ST.	IF RES	0.180	1	43,600	69,900	113,500
BAKER, CHRISTIE L.	000001	000059	000000	405 BURT HILL RD.	IF RES	2.780	1	32,100	115,800	147,900
BAKER, DARLENE	000008	000119	000034	FLCG	IF RES	0.000	1	0	8,100	8,100
BAKER, HILARY J.	000007	000009	000001	283 OLD HINSDALE RD.	IF RES	12.970	2	48,967 cu	140,500	189,467
BAKER, MADONNA A.	000009	000030	000000	139 RABBIT HOLLOW RD.	IF RES	11.500	1	38,709 cu	118,000	156,709
BALDYNS, JON O.	000005	000102	000000	75 MICHIGAN ST.	IF RES	5.500	1	50,200	137,800	188,000
BALL, JEFFREY R.	000015	000028	000005	931 OLD WESTPORT RD.	IF RES	3.000	1	39,900	119,900	159,800
BALL, PERRY	000008	000119	000080	FLCG	IF RES	0.000	1	0	0	0
BAPTIST, JAMES W.	000001	000067	000000	583 BURT HILL RD.	IF RES	1.670	1	30,800	123,700	154,500
BARCOMB, JANICE L.	000026	000082	000000	27 RICHMOND RD.	IF RES	0.520	1	46,000	110,900	156,900
BARDWELL, GARY R.	000031	000015	000000	23 WEDGEWOOD DR.	IF RES	0.560	1	55,600	104,700	160,300
BARILONE, JOHN	000008	000119	000088	FLCG	IF RES	0.000	1	0	6,900	6,900
BARLOW, ELAINE G.	000034	000033	000000	27 FOREST AVE.	IF RES	0.390	1	132,000	42,000	174,000
BARONAS, WILLIAM	000032	000013	000001	1 TAMARACK CIRCLE	IF RES	0.000	1	0	24,700	24,700
BARSTOW III, FRANK L.	000033	000001	000000	149 UPPER HEADLANDS RD.	IF RES	2.000	1	190,000	242,800	432,800
BARSTOW, TERENCE J.	000008	000010	000003	100 ELM ST.	IF RES	2.280	1	37,000	108,800	145,800
BARTHOLMEW, CHRISTIAN T.	000007	000040	000000	86 BROAD BROOK RD.	IF RES	11.500	1	42,600	95,100	137,700
BASHAW, HERBERT J.	000007	000033	00001A	17 FENTON HILL RD.	IF RES	0.000	1	0	27,700	27,700
BASHAW, MELVIN W.	000007	000033	000001	17 FENTON HILL RD.	IF RES	1.040	1	35,500	0	35,500
BASHAW, MELVIN W.	000007	000033	000002	21 FENTON HILL RD.	IF RES	1.950	1	31,100	29,300	60,400
BASSETT I, LISA C.	000011	000012	000002	510 OLD SPOFFORD RD.	IF RES	5.490	1	424 cu	0	424
BASTILLE, DANIEL J.	000008	000074	000002	35 OLD SPOFFORD RD.	IF RES	5.000	1	34,800	99,000	133,800
BATCHELDER, ED	000032	000013	000019	12 TAMARACK CIRCLE	IF RES	0.000	1	0	26,000	26,000
BATH, SCOTT E.	000005	000007	000001	190 MANNING HILL RD.	IF RES	6.590	1	36,500	94,200	130,700
BEAMAN LOGGING, INC.	000001	000066	000000	BURT HILL RD.	IF RES	1.120	1	27,100	0	27,100
BEAMAN LOGGING, INC.	000005	000028	000000	BACK ASHUELOT RD.	IF RES	8.600	1	40,800	0	40,800
BEAMAN LOGGING, INC.	000008	000053	0001-1	192 CLARK RD.	IF RES	3.330	1	29,800	0	29,800
BEAMAN LOGGING, INC.	000008	000053	0001-4	198 OLD CHESTERFIELD RD.	IF RES	1.350	1	27,400	0	27,400
BEAMAN, DEAN E.	000002	000043	000001	15 UPPER SNOW RD.	IF RES	28.800	1	59,667 cu	225,800	285,467
BEAMAN, EARL B.	000001	000055	000001	465 BURT HILL RD.	IF RES	190.000	1	138,735 cu	265,500	404,235
BEAMAN, EARL B.	000004	000049	000000	OFF BURT HILL RD.	IF RES	18.500	1	20,500	0	20,500
BEAMAN, EARL B.	000005	000121	000001	WARWICK RD.	IF RES	10.000	1	1,555 cu	0	1,555

Winchester

Expanded Owner Index Sorted by Owner Name - 01/07/2008

Owner	Map	Lot	Sub	Location	Use	Acres	Cards	Land	Buildings	Total
BEAMAN, GARY A.	000001	000033	000000	WINCHMINS TOWN LINE	IF RES	0.750	1	800	0	800
BEAMAN, GARY A.	000004	000002	000000	S. SCOPFIELD MT. RD.	IF RES	97.000	1	80,311 cu	0	80,311
BEAMAN, GARY A.	000004	000072	000002	OFF HILL RD.	IF RES	118.600	1	37,694 cu	0	37,694
BEAMAN, GARY A.	000005	000079	000000	OFF ASHUELOT ST.	IF RES	22.000	1	21,400	0	21,400
BEAMAN, GARY A.	000005	000083	000000	ASHUELOT ST.	IF RES	0.800	1	8,500	0	8,500
BEAMAN, GARY A.	000005	000112	000000	40 SNOW RD.	COM/IN	24.100	1	95,231 cu	350,000	445,231
BEAMAN, JAMES E.	000012	000004	000003	463 OLD SPOFFORD RD.	IF RES	23.590	1	92,063 cu	214,000	306,063
BEAMAN, JOYCE	000005	000121	000000	WARWICK RD.	IF RES	10.000	1	1,305 cu	0	1,305
BEAMAN, JOYCE	000011	000021	000000	450 OLD SPOFFORD RD.	IF RES	21.500	1	106,732 cu	229,400	336,132
BEAMAN, JOYCE	000012	000004	000002	OLD SPOFFORD RD.	IF RES	20.660	1	1,110 cu	0	1,110
BEAMAN, JOYCE	000012	000004	000005	OLD SPOFFORD RD.	IF RES	10.890	1	1,692 cu	0	1,692
BEAMAN, JOYCE	000012	000004	000005	33 FRAZER COURT	IF RES	15.010	1	806 cu	0	806
BEAMAN, LEONARD A.	000003	000039	000000	180 OLD HINSDALE RD.	IF RES	3.500	1	21,800	25,400	47,200
BEAMAN, REBECCA J.	000007	000015	000005	FLCG	IF RES	15.720	1	38,524 cu	32,400	70,924
BEAUREGARD, CHARLES	000008	000119	00067B	FLCG	IF RES	0.000	1	0	7,000	7,000
BEBEY, MICHAEL	000006	000008	0003-2	57 SCOTLAND RD.	IF RES	2.150	1	38,900	91,600	130,500
BECHARD, LOUIS A.	000007	000057	000000	360 ASHUELOT MAIN ST.	IF RES	1.200	1	26,300	12,300	38,600
BECHARD, LOUIS A.	000007	000059	000000	363 ASHUELOT MAIN ST.	IF RES	1.720	1	36,500	77,600	114,100
BECHARD, RICHARD F.	000037	000005	000000	972 KEENE RD.	IF RES	0.870	1	36,600	96,700	133,300
BECKER, DON R. & BARBARA J.	000008	000044	000000	229 OLD CHESTERFIELD RD.	IF RES	1.190	1	30,200	74,600	104,800
BEDARD, MICHAEL	000008	000119	000064	FLCG	IF RES	0.000	1	0	7,200	7,200
BEDAW, ANN HOOD	000006	000028	000001	OFF OLD MT. TURNPIKE	IF RES	20.010	1	2,934 cu	0	2,934
BEDAW, ANN HOOD	000006	000028	000002	OFF RICHMOND RD.	IF RES	7.400	1	822 cu	0	822
BEDAW, ANN HOOD	000006	000029	000000	27 OLD WESTPORT RD.	IF RES	12.900	1	5,156 cu	0	5,156
BEDAW, ANN HOOD	000029	000013	000000	23 RICHMOND RD.	COM/IN	0.790	1	40,800	72,200	98,700
BEDAW, ANN HOOD	000026	000083	000001	FLCG	IF RES	0.000	1	0	5,600	5,600
BEIGHLEY, DON	000008	000119	0000H5	FLCG	IF RES	0.000	1	0	8,400	125,200
BELAND, BRENDA A.	000009	000024	0004-1	91 RABBIT HOLLOW RD.	IF RES	1.300	1	37,900	44,500	82,400
BELANGER, MARK	000009	000023	000002	90 RABBIT HOLLOW RD.	IF RES	2.000	1	38,700	103,100	141,800
BELISLE, EDMOND A.	000001	000020	000020	4 AVERY CIRCLE	IF RES	0.000	1	0	25,900	25,900
BELL, DANIEL	000021	000033	000000	19 TOOF'S DR.	IF RES	0.330	1	41,100	106,100	147,200
BELL, RONALD J.	000015	000045	000003	56 OAK CIRCLE	IF RES	1.000	1	35,600	80,700	116,300
BENEDICT, GEORGE G.	000007	000022	000000	41 GUNN MT. RD.	2F RES	34.000	1	34,745 cu	93,100	127,845
BENGTSON-PALMER, RUTH L.	000033	000037	000000	13 HEMLOCK AVE.	IF RES	0.200	1	103,800	32,700	136,500
BENNETT, CARL M.	000011	000014	000000	OLD RUXFORD RD.	IF RES	66.000	1	4,591 cu	0	4,591
BENNETT, RICHARD K.	000001	000021	000002	7 GOSSELIN RD.	IF RES	1.000	1	33,800	139,600	173,400
BENNOTT, FRED P.	000028	000060	000000	20 MECHANIC ST.	IF RES	0.260	1	52,800	92,300	145,100
BENSON, CHARLES E.	000001	000020	000009	22 AVERY CIRCLE	IF RES	0.000	1	0	64,800	64,800
BENSON, FREDERICK J.	000002	000016	000000	395 MANNING HILL RD.	IF RES	1.000	1	30,000	29,900	59,900
BERGERON, ROBERT	000008	000119	0000H1	FLCG	IF RES	0.000	1	0	7,600	7,600
BERKSHIRE CONSTRUCTION, LLC	000031	000005	000001	KEENE RD.	IF RES	6.710	1	52,800	71,100	123,900
BERLIED, KEVIN S.	000001	000060	000001	430 BURTT HILL RD.	IF RES	1.000	1	30,000	129,600	159,600
BERNARD, HEIDI G.	000019	000012	000000	383 BACK ASHUELOT RD.	IF RES	0.330	1	24,500	112,500	137,000
BERNARD, VERNON L.	000001	000009	000000	41 S. PARKISH RD.	IF RES	1.700	1	36,400	65,400	101,800
BERNICHIE, STEPHEN M.	000004	000050	000001	340 BOLTON RD.	IF RES	4.200	1	108,800	179,500	288,100
BERRY, DALE	000033	000042	000000	99 FOREST LAKE RD.	IF RES	1.000	1	45,400	94,100	139,500
BERRY, RICHARD	000008	000119	000099	212 ASHUELOT CAMPFRD	IF RES	0.000	1	0	7,000	7,000
BERTHAUME, KENNETH TRUSTEE	000005	000071	000001	RILEY RD.	IF RES	1.270	1	35,800	115,900	151,700
BEST, NORMAN B.	000007	000003	000000	49 RILEY RD.	IF RES	6.500	1	25,400	12,900	38,300
BEST, NORMAN B.	000007	000004	000000	17 RIVER COURT	IF RES	3.750	2	25,800	101,000	126,800
BETHGE, LOUISE A.	000032	000006	000000		IF RES	2.500	1	33,800	74,000	107,800



Expanded Owner Index Sorted by Owner Name—01/07/2008

Owner	Map	Lat	Sub	Location	Use	Acres	Cards	Land	Buildings	Total
BICKFORD, HARRY JOHN	000026	000050	000000	9 ELM ST.	3F RES	0.360	1	15,400	125,300	140,700
BICKFORD, HARRY JOHN	000028	000006	000000	19 ELM ST.	3F RES	0.280	1	17,400	62,700	80,100
BICKFORD, HARRY JOHN	000028	000008	000000	ELM ST.	IF RES	0.400	1	15,000	0	15,000
BICKFORD, KATHLEEN L.	000008	000070	000003	30 OLD SPOFFORD RD.	IF RES	5.090	1	34,800	128,700	163,500
BICKFORD, STEVANIEN.	000027	000003	000002	13 REDWOOD DR.	IF RES	0.000	1	0	18,500	18,500
BIERMAN, MARIES.	000008	000088	000000	189 OLD SPOFFORD RD.	IF RES	33.660	1	35,428 cu	144,200	179,628
BIERMAN, MITCHELL C.	000008	000087	000000	180 OLD SPOFFORD RD.	IF RES	5.410	1	31,347 cu	11,200	42,547
BIERMAN, MITCHELL C.	000008	000089	000001	194 OLD SPOFFORD RD.	IF RES	10.710	1	623 cu	0	623
BIERMAN, MITCHELL C.	000008	000089	000001	190 OLD SPOFFORD RD.	UNMG	9.840	1	1,133 cu	0	1,133
BIERMAN, MITCHELL C.	000008	000084	000000	OLD SPOFFORD RD.	IF RES	14.780	1	1,500 cu	0	1,500
BIGELOW III, HAROLD	000004	000006	000001	S. SCOTFIELD MT. RD.	IF RES	12.200	1	1,236 cu	0	1,236
BIGELOW, PAMELA B.	000004	000005	000000	70 S. SCOTFIELD MT. RD.	IF RES	7.300	1	44,800	176,000	220,800
BIGELOW, PAMELA B.	000004	000006	000000	69 S. SCOTFIELD MT. RD.	IF RES	11.420	1	38,393 cu	123,600	161,993
BIGLOW, RUSSELL A. (TRUST)	000022	000003	000000	211 RICHMOND RD.	IF RES	6.300	1	64,700	104,500	169,200
BILLS, TOD N.	000001	000024	000006	177 S. PARKRISH RD.	IF RES	1.080	1	30,100	138,900	169,000
BIRTZ, LOUIS A.	000005	000008	000000	203 MANNING HILL RD.	IF RES	12.300	1	30,996 cu	80,500	111,496
BISHOP, JUDITH E.	000008	000091	000000	214 OLD SPOFFORD RD.	IF RES	6.100	1	35,900	109,500	145,400
BISHOP OF MANCHESTER	000018	000013	000000	EXEMPT	EXEMPT	0.750	1	21,400	337,300	358,700
BISHOP OF MANCHESTER	000026	000114	000000	77 ASHUELOT MAIN ST.	EXEMPT	0.600	1	25,900	0	25,900
BISHOP OF MANCHESTER	000026	000115	000000	80-82 RICHMOND RD.	EXEMPT	2.670	1	56,000	906,600	962,600
BLACK, DANIEL J.	000002	000055	000001	RICHMOND RD.	EXEMPT	0.430	1	31,200	0	31,200
BLACK, ROBERT J.	000016	000024	000000	543 WARWICK RD.	COM/IN	1.870	1	49,800	36,400	86,200
BLACK, ROBERT J.	000022	000008	000000	489 WARWICK RD.	IF RES	13.200	1	51,305 cu	187,200	238,505
BLAIR JR., HENRY J.	000005	000101	000000	33 BROAD BROOK RD.	IF RES	0.500	1	42,500	46,500	89,000
BLAIR JR., HENRY J.	000008	000023	000000	191 RICHMOND RD.	IF RES	0.200	1	47,500	114,700	162,200
BLAIR JR., HENRY J.	000008	000009	000000	131 CLARK RD.	IF RES	0.480	1	31,000	0	31,000
BLAKE, CARL V.	000005	000101	000000	10910 RICHMOND RD.	IF RES	10.910	1	38,083 cu	36,700	74,783
BLANCHETTE, JANEEN M.	000008	000020	000041	131 ASHUELOT ST.	IF RES	3.300	1	38,300	54,200	92,500
BLANCHETTE, KENNETH	000008	000119	000012	91 WOODWARD AVE.	IF RES	2.980	1	37,900	87,900	125,800
BLANCHETTE, RICHARD A.	000008	000119	000012	1 EARL AVE.	IF RES	0.000	1	0	33,400	33,400
BLANK, RANDY P.	000008	000119	000012	FLCG	IF RES	0.000	1	0	5,400	5,400
BLANK, RANDY P.	000015	000045	000006	36 OAK CIRCLE	IF RES	1.170	1	34,000	97,600	131,600
BLANK, RANDY P.	000030	000013	000000	128 KEENE RD.	IF RES	0.170	1	18,800	74,300	93,100
BLANK, RANDY P.	000011	000002	000000	422 OLD CHESTERFIELD RD.	IF RES	9.100	1	39,300	132,700	172,000
BLANK, RANDY P.	000008	000022	000002	275 OLD WESTPORT RD.	IF RES	1.000	1	30,000	104,700	134,700
BLODGETT, PRINCESS M.	000008	000119	000001	FLCG	IF RES	0.000	1	0	10,100	10,100
BLODGETT, PRINCESS M.	000008	000020	000057	10 HARBORCT DR.	IF RES	0.000	1	0	30,700	30,700
BOBKA, BEVERLY	000005	000111	000000	39 WARWICK RD.	IF RES	21.500	1	102,200	100	102,300
BOBKA, BEVERLY	000033	000028	000000	25 SOUTH DR.	IF RES	0.130	1	164,500	77,700	242,200
BODDY, CHARLES T.	000033	000028	000001	SOUTH DR.	IF RES	0.020	1	8,500	1,900	10,400
BODDY, CHARLES T.	000026	000011	000000	17 PARKER ST.	2F RES	0.410	1	21,500	91,800	113,400
BOGDONOFF, PAUL	000009	000058	000003	12 BELL COURT	IF RES	3.630	1	41,600	277,400	318,900
BOISVERT, DAVID J.	000028	000025	000000	90 KEENE RD.	2F RES	0.390	1	24,300	159,600	183,900
BOLDEN, ANTHONY F.	000005	000068	000000	261 ASHUELOT ST.	IF RES	1.500	1	36,100	106,700	142,800
BOLDEN, ANTHONY F.	000012	000043	000001	780 KEENE RD.	IF RES	1.500	1	35,100	90,300	125,400
BOND, JAMES A.	000009	000016	000000	25 RABBIT HOLLOW RD.	IF RES	9.700	1	47,400	91,800	139,200
BOND, ROB G.	000006	000043	000001	10 OLD SCOTLAND RD.	IF RES	1.200	1	35,300	57,600	92,900
BONSKI, ANDREW	000016	000012	000000	OFF ASHUELOT MAIN ST	IF RES	2.700	1	3,200	0	3,200
BONSKI, ANDREW	000016	000013	000000	209 ASHUELOT MAIN ST.	IF RES	0.200	1	36,500	99,900	136,400
BOONHOWER, MELVIN M.	000028	000090	000000	61 MICHIGAN ST.	IF RES	2.050	1	46,300	96,100	142,400
BOONHOWER, MELVIN M.	000004	000012	000001	S. SCOTFIELD MT. RD.	IF RES	5.790	1	4,872 cu	0	4,872



Winchester

Expanded Owner Index Sorted by Owner Name - 01/07/2008

Owner	Map	Lot	Sub	Location	Use	Acres	Cards	Land	Buildings	Total
BORDNER, BARRY A.	000028	000010	000000	HILDRETH ST.	IF RES	3.850	1	24,800	0	24,800
BORDNER, BARRY A.	000028	000010	000001	41 HILDRETH ST.	COMBIN	2.140	1	28,100	805,000	833,100
BORGES, RONALD	000021	000011	000000	16 BILO AVE.	IF RES	0.250	1	40,500	157,600	198,100
BOUCHIE ESTATE, EDWARD J.	000025	000003	000000	10 ASHUELOT ST.	IF RES	4.600	1	49,300	229,600	278,900
BOUDREAU, NANCY E.	000024	000009	000000	12 PUDDING HILL RD.	IF RES	0.520	1	33,700	137,800	171,500
BOUFFARD, JACQUELINE	000008	000119	000000	FLCG	IF RES	0.000	1	0	9,300	9,300
BOURKE, ROBERT E.	000037	000014	000000	25 WESTPORT VILLAGE RD.	IF RES	0.930	1	35,100	80,200	115,300
BOURKE, ROBERT E.	000037	000015	000000	21 WESTPORT VILLAGE RD.	IF RES	0.420	1	17,400	0	17,400
BOVINET, SHERRY L.	000003	000033	000001	419 U. PUDDING HILL RD.	IF RES	13.090	1	35,982 cu	143,500	179,482
BOWEN, RANDALL	000008	000119	00075A	FLCG	IF RES	0.000	1	0	6,500	6,500
BOWER, TERESE	000032	000013	000027	5 SPRUCE LANE	IF RES	0.000	1	0	28,400	28,400
BOY SCOUTS OF AMERICA INC.	000004	000039	000000	OFF BOLTON RD.	IF RES	1.000	1	1,200	0	1,200
BOYLE, DAVID B.	000008	000053	0001-5	172 OLD CHESTERFIELD RD.	IF RES	2.650	1	29,000	0	29,000
BRADLEY, SCOTT J.	000011	000006	000004	30 OLD RIXFORD RD.	IF RES	10.500	1	31,706 cu	13,000	44,706
BRADLEY, SCOTT J.	000011	000006	000005	OLD RIXFORD RD.	IF RES	6.300	1	890 cu	0	890
BRANDT TRUST, DOROTHY L.	000033	000013	000000	35 HEADLANDS RD.	IF RES	0.340	1	168,300	43,400	211,700
BREWER, BRADLEY N.	000002	000019	000000	342 MANNING HILL RD.	IF RES	6.200	1	34,800	132,200	167,000
BREWER, BRADLEY N.	000002	000020	000000	332 MANNING HILL RD.	IF RES	1.540	1	30,600	9,200	39,800
BREWER, BRADLEY N.	000002	000034	000000	TIPPING ROCK RD.	IF RES	12.500	1	1,087 cu	0	1,087
BREWER, MEGHAN L.	000006	000005	0004-3	PINEYWOODS RD.	IF RES	5.000	1	22,200	0	22,200
BREWER, RENE M.	000001	000038	000000	68 BOLTON RD.	IF RES	1.540	1	29,100	187,800	216,900
BREWER, ROBERT	000006	000005	0004-4	PINEYWOODS RD.	IF RES	11.200	1	1,583 cu	0	1,583
BREWER, ROBERT	000006	000001	000002	45 JONES RD.	IF RES	1.160	1	37,700	118,800	156,500
BREWER, TIMOTHY	000008	000020	00001A	79-3 CLARK RD.	IF RES	0.000	1	0	16,000	16,000
BRIGGS, ROBERT A.	000003	000015	000000	341 SCOTLAND RD.	IF RES	29.500	1	41,406 cu	131,900	173,306
BRIGGS, ROBERT A.	000003	000016	000000	SCOTLAND RD.	IF RES	31.500	1	4,182 cu	0	4,182
BRIGHAM, DAVID T.	000034	000038	000000	21 FOREST AVE.	IF RES	0.110	1	139,800	40,400	180,200
BRITTON, JOHN A.	000008	000094	000000	386 OLD WESTPORT RD.	IF RES	1.200	1	37,700	80,100	117,800
BRITTON, JUDITH	000008	000119	000059	FLCG	IF RES	0.000	1	0	7,600	7,600
BRODSKY, MARGERY B.	000001	000061	000000	BURT HILL RD.	IF RES	17.000	1	1,345 cu	0	1,345
BRODSKY, MARGERY B.	000001	000062	000000	470 BURT HILL RD.	IF RES	11.400	1	31,633 cu	142,300	173,933
BROOK TRUST, JOHN E.	000004	000020	000000	S. SCOTFIELD MT. RD.	IF RES	45.000	1	2,365 cu	0	2,365
BROOK TRUST, JOHN E.	000004	000021	000000	310 S. SCOTFIELD MT. RD.	IF RES	23.000	1	32,613 cu	28,400	61,013
BROOKS, BERNARD K.	000012	000036	000004	N KAPPER DR.	IF RES	0.000	1	0	49,100	49,100
BROSTEK, MARIAN A.	000009	000043	000000	259 RABBIT HOLLOW RD.	IF RES	6.200	1	35,100	133,700	168,800
BROSTEK, MARIAN A.	000009	000044	000000	RABBIT HOLLOW RD.	IF RES	6.000	1	28,300	0	28,300
BROSTEK, MARIAN A.	000009	000045	000000	RABBIT HOLLOW RD.	IF RES	13.000	1	36,000	0	36,000
BROSTEK, MARIAN A.	000009	000046	000000	RABBIT HOLLOW RD.	IF RES	8.700	1	5,600	0	5,600
BROSTEK, MARIAN A.	000009	000047	000000	RABBIT HOLLOW RD.	IF RES	0.300	1	300	0	300
BROWN, BRUCE	000008	000119	000013	FLCG	IF RES	0.000	1	0	5,400	5,400
BROWN, HERBERT E.	000006	000008	000001	41 SCOTLAND RD.	IF RES	0.640	1	34,600	118,800	153,400
BROWN, HERBERT E.	000006	000008	000002	SCOTLAND RD.	IF RES	0.530	1	600	0	600
BROWN, JEANNE	000008	000119	000014	FLCG	IF RES	0.000	1	0	7,800	7,800
BROWN, JEFFREY L.	000015	000038	000000	101 OAK CIRCLE	IF RES	1.040	1	37,500	67,400	104,900
BROWN, LORNA G.	000027	000012	000000	2 ELM COURT	IF RES	0.230	1	17,700	31,000	48,700
BROWN, TY C.	000017	000026	000000	16 FIDDLE HILL RD.	IF RES	0.480	1	36,000	93,100	129,100
BRUCE TRUST	000027	000030	000000	67 ELM ST.	IF RES	0.850	1	34,500	41,900	76,400
BRUCH, JEFFREY A.	000007	000038	000000	19 BROAD BROOK RD.	2F RES	14.000	1	58,200	102,300	160,500
BRUNELL JR., THEODORE J.	000006	000042	000003	415 RICHMOND RD.	IF RES	5.160	1	41,400	92,900	134,300
BRUNELL SR., THEODORE J.	000015	000002	000000	14 VERRY BROOK RD.	IF RES	45.000	1	38,452 cu	114,600	153,052
BRUSCATO, GENE	000003	000035	000000	330 U. PUDDING HILL RD.	IF RES	145.000	1	37,767 cu	117,500	155,267

## Expanded Owner Index Sorted by Owner Name - 01/07/2008

Owner	Map	Lot	Sub	Location	Use	Acres	Cards	Land	Buildings	Total
BUBB, JR, HARRY A.	000006	000005	0004-2	45 PINEYWOODS RD.	IF RES	5.000	1	42,300	113,900	156,200
BUCKLEY, BETTY M.	000012	000036	000017	52 KAPPER DR.	IF RES	0.000	1	0	31,700	31,700
BUCKLEY, JEREMY T.	000003	000010	000001	289 SCOTLAND RD.	IF RES	8.530	1	47,000	85,100	132,100
BUCKLEY, TODD S.	000028	000028	000000	310 BACK ASHUELOT RD.	IF RES	47.000	1	39,443 cu	64,400	103,843
BUDZIK, ALEXANDER	000028	000019	000000	7 HILDRETH ST.	IF RES	0.360	1	18,300	18,500	36,800
BUDZIK, JOHN H.	000027	000019	000000	5 ELM COURT	IF RES	0.230	1	18,600	8,200	26,800
BUFTUM, WARREN J.	000034	000029	000000	50 FOREST LAKE CIRCLE	IF RES	0.300	1	45,200	12,500	57,700
BUKOWSKI, AROLONIA	000017	000007	000000	170 ASHUELOT MAIN ST.	IF RES	0.500	1	18,900	79,900	98,800
BUKOWSKI, JOHN T.	000026	000085	000000	13 RICHMOND RD.	IF RES	0.240	1	23,500	158,200	181,700
BULLARD, ERVIN T.	000034	000013	000000	41 FOREST LAKE CIRCLE	IF RES	0.340	1	120,600	44,100	164,700
BULLARD, ERVIN T.	000034	000014	000000	37 FOREST LAKE CIRCLE	IF RES	0.120	1	121,700	44,200	165,900
BURDICK, LAWRENCE	000001	000020	000050	9 HARBOURT DR.	IF RES	0.000	1	0	31,800	31,800
BURDICK, STEPHEN H.	000016	000023	000000	25 BROAD BROOK RD.	IF RES	0.270	1	40,700	56,600	97,300
BUREAU, PAMELA	000031	000031	000000	10 CHESTERFIELD DR.	IF RES	0.610	1	56,000	86,800	142,800
BURNEY REVOCABLE TRUST	000001	000055	000008	513 BURT HILL RD.	IF RES	3.090	1	32,500	210,700	243,200
BURNHAM, DIANE C.	000008	000035	000000	FULLAM POND RD.	IF RES	23.600	1	2,951	0	2,951
BURNS JR., EDWARD J.	000008	000013	000000	121 MICHIGAN ST.	IF RES	56.800	1	41,725 cu	159,500	201,225
BURT SR., RUSSELL J.	000008	000074	000001	75 OLD SPOFFORD RD.	IF RES	5.000	1	34,800	69,800	104,600
BUSHEE, ROBERT A.	000008	000053	0001-4	162 OLD CHESTERFIELD RD.	IF RES	1.520	1	30,600	126,000	156,600
BUSKEY, ROBERT R.	000008	000053	0001-7	192 OLD CHESTERFIELD RD.	IF RES	12.130	1	1,615 cu	0	1,615
BUTLER, GERALD A.	000024	000008	000000	66 SCOTLAND RD.	IF RES	2.700	2	75,800	43,500	119,300
BUTLER, MICHAEL	000037	000001	000000	950 KEENE RD.	IF RES	1.580	1	37,800	109,300	147,100
BUTLER, MICHAEL J.	000015	000047	000000	OLD WESTPORT RD.	IF RES	13.500	1	1,499 cu	0	1,499
BYRNE, TOM	000005	000122	000000	178 WARWICK RD.	IF RES	14.000	1	53,911 cu	113,300	167,211
CABRERA, CRISTINA M.	000027	000001	000000	40 ELM ST.	IF RES	2.200	1	46,400	71,100	117,500
CADRAN, RONALD J.	000033	000022	000000	15 HEADLANDS RD.	IF RES	0.660	1	192,000	50,200	242,200
CALDWELL, BRIAN A.	000028	000085	000003	100 MICHIGAN ST.	IF RES	1.100	1	30,100	131,000	161,100
CALDWELL, DANA E.	000027	000003	000001	9 REDWOOD DR.	IF RES	0.000	1	0	25,300	25,300
CALKINS, JEFFREY A.	000028	000058	000000	12 MECHANIC ST.	2F RES	0.040	1	32,000	92,300	124,300
CAMINITI, TAMAY	000026	000042	000000	26 ELM ST.	IF RES	1.600	1	32,700	99,100	131,800
CAMPBELL, HARVEY F.	000002	000013	000000	220 MANNING HILL RD.	IF RES	17.300	1	27,703 cu	700	28,403
CAMPBELL, ILDGE A.	000005	000005	000000	220 MANNING HILL RD.	IF RES	21.000	1	31,544 cu	152,400	183,944
CAMPBELL, WILLIAM S.	000009	000011	000026	39 LAKE SHORE DR.	IF RES	1.000	1	49,000	286,200	335,200
CANON, MAGDALENE M.	000004	000071	000000	79 OLD MANNING HILL RD.	IF RES	4.500	1	43,200	60,200	103,400
CANTLIN, SAMUEL J.	000002	000003	000000	21 KAPPER DR.	IF RES	126.000	1	101,758 cu	288,500	390,258
CANTLIN, GERALD J.	000012	000036	000002	15 DINGMAN COURT	IF RES	1.020	1	37,500	84,700	122,200
CANTLIN, KEVIN A.	000029	000025	000000	16 DINGMAN COURT	IF RES	0.350	1	12,700	28,800	41,500
CANTLIN, KEVIN A.	000035	000004	000000	34 MELVIN BRIDGE RD.	IF RES	0.170	1	5,700	0	5,700
CAPELLA, LAURIE A.	000032	000003	000000	298 KEENE RD.	IF RES	1.900	1	25,000	70,500	95,500
CAPOZZELLO, ANTHONY H.	000004	000044	0004-1	179 BOLTON RD.	IF RES	1.900	1	47,300	15,200	62,500
CARBONE JR., ORESTE C.	000004	000044	0004-2	171 BOLTON RD.	IF RES	2.090	1	30,346 cu	116,800	147,146
CARD, RICHARD N.	000019	000027	000000	21 ASHUELOT MAIN ST.	2F RES	0.130	1	7,800	92,900	100,700
CARDINAL DEVELOPMENT CORP.	000009	000007	000000	RABBIT HOLLOW RD.	IF RES	8.550	1	1,187 cu	0	1,187
CARDINAL DEVELOPMENT CORP.	000009	000009	000000	RABBIT HOLLOW RD.	IF RES	0.190	1	21,200	0	21,200
CARDINAL DEVELOPMENT CORP.	000009	000010	000000	RABBIT HOLLOW RD.	IF RES	6.000	1	1,060 cu	0	1,060
CARDINAL DEVELOPMENT CORP.	000009	000012	000000	RABBIT HOLLOW RD.	COM/IN	97.000	1	51,444 cu	0	51,444
CARDINAL DEVELOPMENT CORP.	000009	000013	000000	RABBIT HOLLOW RD.	IF RES	14.000	1	1,943 cu	0	1,943
CARDINAL DEVELOPMENT CORP.	000009	000024	000000	RABBIT HOLLOW RD.	COM/IN	44.800	1	73,600	0	73,600
CARDINAL DEVELOPMENT CORP.	000009	000025	000000	OFF RABBIT HOLLOW RD.	IF RES	2.900	1	1,700	0	1,700
CARDINAL DEVELOPMENT CORP.	000003	000011	000000	320 SCOTLAND RD.	IF RES	107.600	1	43,373 cu	59,300	102,673

Winchester

Expanded Owner Index Sorted by Owner Name -- 01/07/2008

Owner	Map	Lot	Sub	Location	Use	Acres	Cards	Land	Buildings	Total
CAREY, EDWARD D.	000088	000015	000000	31 CLARK RD.	IF RES	0.360	1	25,700	15,300	41,000
CARL, BERNARD J.	000035	000003	000000	30 MELVIN BRIDGE RD.	IF RES	0.730	1	35,600	131,100	164,700
CARLE, KRISTINE & JAMES	000004	000066	000005	230 GUNN MT. RD.	IF RES	3.300	1	62,800	81,700	144,500
CARLSON, RICHARD	000030	000009	000000	112 KEENE RD.	IF RES	0.080	1	10,200	58,800	69,000
CARLSTROM, RANDY	000008	000119	00083A	FLCG	IF RES	0.000	1	0	7,100	7,100
CARMEN-WINCHESTER REALTY TRUST	000022	000021	000000	32 GOAMOK DR.	IF RES	0.990	1	41,600	21,400	63,000
CAROL-POOL TRUST	000026	000086	000000	11 RICHMOND RD.	COM/IN	0.480	1	28,100	140,100	268,200
CARON, BRUCE R.	000001	000020	000036	126 S. PARRISH RD.	2F RES	3.600	1	52,800	160,700	213,500
CARPENTER, CHARLES J.	000024	000006	000000	46 SCOTLAND RD.	IF RES	0.000	1	0	36,800	36,800
CARPENTER, DAVID	000012	000036	000015	48 KAPPER DR.	IF RES	1.050	1	37,600	78,900	116,500
CARPENTER, JAMES P.	000031	000007	000000	233 KEENE RD.	IF RES	0.640	1	56,200	95,000	151,200
CARPENTER JR, FRANCIS S	000026	000113	000000	72 RICHMOND RD.	IF RES	0.610	1	51,700	56,500	108,200
CARR, WILLIAM A.	000021	000017	000000	8 LOVELY LANE	IF RES	0.230	1	38,900	76,200	115,100
CARRIER, CYNTHIA	000003	000025	000000	PUDDING HILL RD.	IF RES	142.300	1	14,105 cu	0	14,105
CARROLL, CYNTHIA F.	000012	000036	000038	71 KAPPER DR.	IF RES	0.000	1	83,100	83,100	83,100
CARROLL, ROGER K.	000008	000010	000007	97 WOODARD AVE.	IF RES	1.640	1	36,300	106,100	142,400
CASEY, JACLYN J.	000001	000020	000030	4 CONNOR COURT	IF RES	0.000	1	0	11,900	11,900
CASEY, TIMOTHY F.	000034	000073	000000	25 TOWN BEACH RD.	IF RES	0.110	1	100,800	56,500	157,300
CASTLE TRUST	000012	000036	000000	KAPPER DR.	COM/IN	37.000	1	276,300	460,800	737,100
CASTLE TRUST	000012	000036	000035	23 KAPPER DR.	IF RES	0.000	1	0	90,500	90,500
CASTLE TRUST	000012	000036	000047	65 KAPPER DR.	IF RES	0.000	1	0	0	0
CASTLE TRUST	000012	000036	000048	67 KAPPER DR.	IF RES	0.000	1	0	0	0
CATALDO, RICHARD	000012	000037	000000	OFF KEENE RD.	IF RES	7.100	1	7,400	0	7,400
CAVANA, DAVID E.	000005	000054	000001	196 BACK ASHUELOT RD.	IF RES	9.360	1	44,600	199,300	243,900
CECCACCI, SUSAN MCDANIEL	000002	000026	000000	WINCHINS TOWN LINE	IF RES	6.500	1	7,600	3,500	11,100
CECHVALA, RICHARD	000019	000007	000001	OFF TIPPING ROCK RD.	IF RES	139.000	1	8,887 cu	0	8,887
CECHVALA, RICHARD	000019	0000045	000000	20 HAMPSHIRE CT.	IF RES	1.020	1	30,000	77,400	107,400
CHAFFEE, KEVIN M.	000005	000004	000000	5 HAMPSHIRE CT.	IF RES	0	1	0	1,400	1,400
CHAFFEE, STEPHEN & PENNY	000026	000057	000000	240 MANNING HILL RD.	IF RES	1.150	1	30,200	143,800	174,000
CHAGNON, STEPHEN R.	000001	000055	000007	18 PARKER ST.	2F RES	0.290	1	20,200	127,400	147,600
CHAMPAGNE, JOSEPH E.	000030	000016	000000	523 BURT HILL RD.	IF RES	2.420	1	31,700	219,500	251,200
CHAMPNEY JR., STUART H.	000031	000028	000010	156 KEENE RD.	IF RES	1.750	1	35,600	94,900	130,500
CHAMPNEY, BONNIE JEAN	000032	000013	000010	20 WEDGEWOOD DR.	IF RES	0.590	1	55,800	85,200	141,000
CHAPIN, DONALD P.	000036	000004	000000	19 TAMARACK CIRCLE	IF RES	0.000	1	0	26,800	26,800
CHAPPELL, GREGORY	000012	000036	000032	880 KEENE RD.	IF RES	0.840	1	26,900	73,600	100,500
CHASE, ANITA M.	000006	000005	000041	9 OLD MT. TURNPIKE RD.	IF RES	0.900	1	0	39,200	39,200
CHASE, GARY L.	000028	000028	000000	68 KAPPER DR.	IF RES	0.000	1	0	82,200	82,200
CHASE, VINCENT D.	000006	000028	004-11	39 PINEYWOODS RD.	IF RES	5.000	1	42,200	33,300	75,600
CHENITHAM, MARILYN J	000028	000075	000000	320 OLD WESTPORT RD.	IF RES	1.320	1	37,900	141,000	178,900
CHENIER, GEORGE E.	000034	000016	000000	40 ACORN DR.	IF RES	2.600	1	36,900	56,800	93,700
CHENIER, GEORGE E.	000034	000013	000000	21 MECHANIC ST.	IF RES	1.500	1	50,700	168,800	219,500
CHERNEY FAMILY TRUST	000005	000011	000000	108 WARWICK RD.	IF RES	24.000	1	59,100	103,500	162,600
CHESTNUT HILL PROPERTIES CHW	000001	000020	000034	FOREST LAKE RD.	IF RES	0.110	1	52,635 cu	163,900	216,535
CHIAPUTI, LUCILLE A.	000001	000005	000011	507 FOREST LAKE RD.	IF RES	0.280	1	36,300	106,200	142,500
CHLIOTS, MARIA	000020	000013	000000	47 TOWN BEACH RD.	IF RES	10.000	1	37,300	0	37,300
				2 AVERY HILL RD.	IF RES	0.000	1	0	17,700	17,700
				3 WARWICK RD.	COM/IN	0.570	1	62,800	168,600	231,400



## Expanded Owner Index Sorted by Owner Name -- 01/07/2008

Owner	Map	Lot	Sub	Location	Use	Acres	Cards	Land	Buildings	Total
CLARK, CHARLES W.	000008	000119	000031	31 FOREST LAKE CAMPRD	IF RES	0.000	1	0	8,300	8,300
CLARK, CHESTER	000027	000013	000012	2 LILAC LANE	IF RES	0.000	1	0	17,600	17,600
CLARK, DOROTHY M.	000007	000041	000000	88 BROAD BROOK RD.	IF RES	0.500	1	32,000	133,800	165,800
CLARK, EUGENE W.	000016	000026	000000	23 BROAD BROOK RD.	IF RES	0.170	1	34,100	69,300	103,400
CLARK, FRANK	000032	000013	000002	3 TAMARACK CIRCLE	IF RES	0.000	1	0	15,200	15,200
CLARK, IRENE A.	000016	000019	000000	77 BROAD BROOK RD.	IF RES	1.110	1	35,600	80,500	116,100
CLARK, MARY LOU	000003	000004	000001	560 WARWICK RD.	IF RES	12.180	1	50,868 cu	96,700	147,568
GLASS, BONNY J.	000008	000108	000003	85 MECHANIC ST.	IF RES	19.930	1	39,409 cu	122,400	161,809
CLEWS, CHRISTOPHER	000016	000010	000003	23 ASHLEUT MAIN ST.	IF RES	0.110	1	14,100	73,100	87,200
GLOSE, EDWARD J.	000008	000053	0001-9	202 OLD CHESTERFIELD RD.	IF RES	1.470	1	30,600	187,300	217,900
GLOUGH III, WALTER E.	000028	000080	000000	18 CHAPEL ST.	IF RES	0.450	1	40,000	112,300	152,300
COBURN, GEORGE F.	000003	000017	000000	370 SCOTLAND RD.	IF RES	1.220	1	37,800	84,200	122,000
COBURN, LINDA	000008	000070	000001	10 OLD SPOFFORD RD.	IF RES	1.300	1	30,400	98,100	128,500
COBURN, MEAGAN	000021	000003	000034	5 DOGWOOD HILL RD.	IF RES	0.000	1	0	0	0
COHEN, CHRISTINE M.	000027	000012	000000	20 BILO AVE.	IF RES	0.230	1	38,900	66,200	105,100
COLBURN, BARBARA A.	000034	000058	000002	34 TOWN BEACH RD.	IF RES	1.000	1	70,000	35,700	123,700
COLE SR., KENNETH A.	000002	000055	000007	WARWICK RD.	IF RES	9.000	1	6,600	53,700	6,600
COLE SR., KENNETH A.	000002	000057	000000	579 WARWICK RD.	IF RES	4.200	1	52,600	187,400	240,000
COLE, CECIL L.	000027	000003	000014	1 CEDAR LANE	IF RES	0.000	1	0	19,800	19,800
COLE, DOUGLAS S.	000008	000043	000000	239 OLD CHESTERFIELD RD.	IF RES	30.000	1	31,491 cu	164,800	196,291
COLE, GARY	000008	000119	000028	28 FOREST LAKE CAMPRD	IF RES	0.000	1	0	5,000	5,000
COLE, KENNETH A.	000006	000001	000003	49 JONES RD.	IF RES	1.070	1	37,600	0	37,600
COLE, KENNETH A.	000006	000001	0004-1	100 PINEYWOODS RD.	IF RES	28.100	1	46,978 cu	38,900	85,878
COLE, KENNETH A.	000006	000001	0004-2	55 JONES RD.	IF RES	5.300	1	40,000	3,400	43,400
COLE, KENNETH A.	000006	000001	0004-1	PINEYWOODS RD.	IF RES	5.800	1	25,700	0	25,700
COLE, RUSSELL F.	000028	000044	000000	21 KEENE RD.	IF RES	0.430	1	23,700	241,800	265,500
COLE, RUSSELL F.	000028	000119	000037	37 FOREST LAKE CAMPRD	IF RES	0.000	1	0	5,800	5,800
COLEMAN SR., RICHARD J.	000028	000064	000000	38 MECHANIC ST.	IF RES	0.320	1	53,400	49,200	102,600
COLL, ANITA M.	000031	000035	000000	32 WEDGEWOOD DR.	IF RES	0.530	1	55,400	86,000	141,400
COLLETT, KENNETH L.	000034	000051	000000	474 FOREST LAKE RD.	IF RES	0.080	1	178,700	127,900	306,600
COLLINS, GREGORY S.	000031	000019	000000	39 WEDGEWOOD DR.	IF RES	0.390	1	34,100	104,800	138,900
COLLINS, JOHN R.	000012	000036	000028	41 KAPPER DR.	IF RES	0.000	1	0	77,200	77,200
COLLINS, JON	000001	000020	000014	16 AVERY CIRCLE	IF RES	0.000	1	0	64,700	64,700
CONANT TRUST	000008	000120	000001	KEENE RD.	IF RES	16.900	1	2,651 cu	0	2,651
CONANT TRUST	000034	000058	000000	367 KEENE RD.	IF RES	6.900	1	88,665 cu	157,300	245,965
CONANT TRUST	000034	000058	000001	4 TOWN BEACH RD.	IF RES	0.480	1	36,000	70,000	106,000
CONANT, STANLEY	000008	000120	000002	44 MELVIN BRIDGE RD.	IF RES	18.500	1	35,829 cu	112,400	148,229
CONNAN, PHYLLIS J.	000031	000002	000000	184 KEENE RD.	COM/IN	0.660	1	56,300	133,300	189,600
CONNOLLY, JAMES A.	000011	000023	000000	OLD SPOFFORD RD.	IF RES	80.500	1	64,400	0	64,400
CONNOR, PETER W.	000015	000022	000000	65 OLD SWANZEY RD.	IF RES	2.000	1	36,800	35,000	71,800
CONROY, DONALD	000011	000006	000003	OLD RIXFORD RD.	IF RES	9.900	1	36,000	0	36,000
CONTRONIO, JEFFREY R.	000011	000034	000008	3 ARLINGTON HEIGHTS	IF RES	2.700	1	32,000	33,800	65,800
COOK, BRIAN L.	000004	000054	000000	299 BURT HILL RD.	IF RES	6.000	1	35,300	73,400	108,700
COOK, DOUGLAS L.	000005	000050	000000	186 BURT HILL RD.	IF RES	52.000	1	77,248 cu	138,500	215,748
COOK, EDMUND S.	000001	000020	000044	7 EARL AVE.	IF RES	0.000	1	0	33,400	33,400
COOK, MICHAEL	000004	000034	000000	299 BOLTON RD.	IF RES	11.900	1	77,014 cu	0	77,014
COOK, MICHAEL R.	000004	000031	000000	OFF BOLTON RD.	IF RES	40.000	1	1,998 cu	0	1,998
COOK, MICHAEL R.	000004	000032	000000	BOLTON RD.	IF RES	3.500	1	63,125 cu	13,300	76,425
COOK, REBECCA	000002	000055	0002-1	479 WARWICK RD.	IF RES	3.000	1	51,200	121,800	173,000
COOK, ROBERT L.	000001	000076	000000	MANNING HILL RD.	COM/IN	5.480	1	965 cu	0	965
COOK, ROBERT L.	000001	000077	000000	MANNING HILL RD.	IF RES	1.210	1	89 cu	0	89



Winchester

Expanded Owner Index Sorted by Owner Name -- 01/07/2008

Owner	Map	Lot	Sub	Location	Live	Acres	Cards	Land	Buildings	Total
COOK, ROBERT L.	000001	000078	000000	811 MANNING HILL RD.	IF RES	2.260	1	43,537 cu	140,800	184,337
COOK, ROBERT L.	000001	000079	000000	MANNING HILL RD.	COM/IN	3.040	1	23,929 cu	0	23,929
COOK, ROBERT L.	000001	000081	000000	MANNING HILL RD.	IF RES	28.010	1	86,335 cu	0	86,335
COOLEY, EVA I.	000029	000031	000000	20 MINER COURT	IF RES	1.700	1	36,300	124,400	160,700
COOLEY, MICHAEL	000026	000097	000000	1 HIGH ST.	IF RES	0.250	1	19,700	68,100	87,800
COFFEY, HARRIET J.	000012	000026	000000	583 KEENE RD.	IF RES	0.400	1	29,400	46,300	75,700
CORBETT, GLENN A.	000007	000019	000000	68 OLD HINSDALE RD.	IF RES	17.250	1	32,442 cu	102,000	134,442
CORLISS III, JOHN	000005	000085	000002	5 WOOD DR.	IF RES	1.400	1	36,000	100,500	136,500
CORLISS III, JOHN D.	000012	000027	000000	KEENE RD.	IF RES	1.200	1	27,500	0	27,500
CORLISS JR., JOHN D.	000012	000028	000000	610 KEENE RD.	IF RES	16.750	2	34,100	263,000	317,100
CORLISS, DONALD J.	000002	000028	000001	34 CURTIS RD.	IF RES	5.010	1	34,700	119,800	154,500
CORLISS JR., JOHN D.	000019	000036	000000	5 PURCELL RD.	IF RES	0.140	1	31,800	63,100	94,900
COSTER, LAURENCE S.	000025	000020	000000	112 ASHUELOT ST.	IF RES	4.740	1	49,500	157,300	206,800
COSTICK, MARGARET A.	000004	000043	000006	130 BOLTON RD.	IF RES	4.900	1	34,700	105,900	140,600
COTE, SR., RICHARD	000032	000013	000022	18 TAMARACK CIRCLE	IF RES	0.000	1	0	17,900	17,900
COTY, JOHN JOSEPH SR.	000017	000017	000000	18 BROAD BROOK RD.	IF RES	0.130	1	31,100	51,500	82,600
COULBORN, KEITH H.	000016	000002	000000	15&20 RECYCLE WAY	COM/IN	1.690	1	27,500	57,600	85,100
COULBORN, KEITH H.	000016	000003	000000	OFF ASHUELOT MAIN ST.	IF RES	2.800	1	23,600	0	23,600
COULCUMMAN, BRADFORD C.	000001	000020	000017	10 AVERY CIRCLE	IF RES	0.000	1	0	20,900	20,900
COUTI-CRONWELL, BEVERLY D.	000001	000007	000000	67 MINE RD.	IF RES	1.000	1	37,500	111,300	148,800
COUTI-CRONWELL, BEVERLY D.	000001	000008	000000	MINE RD.	IF RES	1.700	1	19,600	4,200	23,800
COUTURE, GARY M.	000007	000058	000000	357 ASHUELOT MAIN ST.	IF RES	0.300	1	27,500	61,100	88,600
COWAN, DAVID D.	000027	000003	000016	2 GEDAR LANE	IF RES	0.000	1	0	19,700	19,700
COX, ARCHIE	000016	000016	000000	30 BROAD BROOK RD.	IF RES	2.130	1	46,400	77,100	123,500
COX, DOUGLAS A.	000034	000017	000000	23 FOREST LAKE CIRCLE	IF RES	0.230	1	163,400	38,000	201,400
CRAWFORD REV. TRUST, PHILLIP	000004	000013	000000	240 S. SCOTLAND RD.	IF RES	12.000	1	75,811 cu	115,400	191,211
CRIMMINS, MICHAEL J.	000002	000047	000000	301 WARRICK RD.	IF RES	7.640	1	56,400	171,600	228,000
CROBIN, BRIAN T.	000002	000022	000000	318 MANNING HILL RD.	IF RES	1.900	1	31,100	80,900	112,000
CROTEAU, CRAIG R.	000024	000010	000002	17 PUDDING HILL RD.	IF RES	1.500	1	38,100	102,500	140,600
CROTEAU, DAVID	000008	000119	000061	FLCG	IF RES	0.000	1	0	0	0
CROTEAU, DOUGLAS M.	000006	000005	000002	19 PINEWOODS RD.	IF RES	2.100	1	38,800	103,400	142,200
CROTEAU, JAMIE	000027	000003	000018	12 REDWOOD DR.	IF RES	0.000	1	0	15,400	15,400
CROTEAU, KEVIN R.	000027	000003	000005	2 PINE COURT	IF RES	0.000	1	0	18,200	18,200
CROTEAU, LYNETTE H.	000006	000002	000000	19 PINEWOODS RD.	IF RES	1.300	1	98 cu	0	98
CROTEAU, LYNETTE H.	000006	000003	000000	115 SCOTLAND RD.	IF RES	107.970	1	8,901 cu	5,300	14,201
CROTEAU, LYNETTE H.	000006	000004	000000	148 SCOTLAND RD.	IF RES	42.000	1	42,473 cu	215,200	257,673
CROTEAU, PAUL	000008	000119	000012	FLCG	IF RES	0.000	1	0	6,700	6,700
CROTEAU, RONALD W.	000005	000055	000000	176 BACK ASHUELOT RD.	IF RES	0.280	1	22,300	61,000	83,300
CROTEAU, RONALD W.	000006	000004	000001	27 PUDDING HILL RD.	IF RES	2.800	1	39,700	115,000	154,700
CROTEAU, RONALD W.	000024	000010	000001	80 SCOTLAND RD.	2F RES	1.500	1	38,100	103,400	141,500
CROTEAU, SCOTT L.	000001	000057	000000	339 BURR HILL RD.	IF RES	4.700	1	34,400	162,000	196,400
CROTEAU, TREVOR	000006	000003	000001	121 SCOTLAND RD.	IF RES	12.030	1	38,713 cu	181,700	220,413
CROWELL, LINDA E.	000007	000036	000000	15 ALLEN HILL RD.	IF RES	18.200	1	47,100 cu	23,200	70,300
CROWELL, LINDA E.	000019	000034	000000	ALLEN HILL RD.	IF RES	2.900	1	45,132 cu	114,600	159,732
CUMMINGS, VINCENT A.	000028	000041	000000	35 KEENE RD.	4F RES	1.290	1	31,400	85,800	120,200
CUNNINGHAM, RICHARD H & MARCIA	000033	000012	000000	39 HEADLANDS RD.	IF RES	0.300	1	16,600	103,700	265,300
CURRIER, FRANK X.	000011	000005	000000	483 OLD CHESTERFIELD RD.	IF RES	34.000	1	33,386 cu	189,100	222,486
CURTIS, DWAYNE E.	000027	000003	000007	6 REDWOOD DR.	IF RES	0.000	1	0	18,600	18,600
CURTIS, DWAYNE E.	000005	000047	000001	166 BACK ASHUELOT RD.	IF RES	19.000	1	36,381 cu	139,800	176,181
CURTIS, GARY	000006	000028	0004-6	75 ACORN DR.	IF RES	2.670	1	50,800	138,500	189,300
CUSHING, MARGARET L.	000021	000007	000000	139 RICHMOND RD.	IF RES	0.250	1	40,500	89,600	130,100

## Expanded Owner Index Sorted by Owner Name — 01/07/2008

Owner	Map	Lot	Sub	Location	Use	Acres	Cards	Land	Buildings	Totals
CUTTER, ROBERT A.	000027	000118	000000	9 ELM COURT	IF RES	0.230	1	18,600	12,200	30,800
CUTTING, DAVID W.	000051	000055	000003	551 BURT HILL RD.	IF RES	2.910	1	32,300	241,100	273,400
DAIGEL, DOREEN	000066	000008	0003-1	12 JONES RD.	IF RES	1.050	1	37,600	34,900	72,500
D'ALEO, SALVATORE J.	000008	000037	000000	295 OLD CHESTERFIELD RD.	IF RES	32.100	1	34,385 cu	157,400	191,785
D'ALEO, SALVATORE J.	000008	000037	000002	OLD CHESTERFIELD RD.	IF RES	38.500	1	840 cu	0	840
DAMON SR., FLORIAN C.	000032	000013	000012	23 TAMARACK CIRCLE	IF RES	0.000	1	0	14,800	14,800
DANAHY, JOHN F.	000033	000025	000000	18 SOUTH DR.	IF RES	1.700	1	202,800	326,000	528,800
DANNER, LISA MARIE	000028	000092	000000	49 MICHIGAN ST.	IF RES	0.650	1	31,100	89,100	122,200
DARGIE, CHRISTOPHER	000015	000031	000001	100 OAK CIRCLE	IF RES	1.030	1	35,600	79,500	115,100
DARTMOUTH-HITCHCOCK CLINIC	000020	000025	000001	20 WARWICK RD.	COM/IN	2.360	1	73,300	418,300	491,600
DAUGHERTY, THOMAS J.	000008	000035	000005	358 OLD CHESTERFIELD RD.	IF RES	20.700	1	31,529 cu	142,300	173,829
DAVENPORT, RODMAN J.	000026	000071	000000	58 PARKER ST.	IF RES	0.240	1	47,600	140,700	188,300
DAVID D. GORHAM 2004 TRUST	000026	000022	000000	104 MAIN ST.	COM/IN	0.150	1	13,400	151,800	165,200
DAVIDSON III, ALFRED J.	000037	000004	000007	14 ROBERTS LANE	IF RES	1.000	1	48,800	136,700	185,500
DAVIS, ELWOOD N.	000034	000037	000000	379 KEENE RD.	IF RES	1.700	1	46,300	16,500	62,800
DAVIS, PAUL	000028	000081	000000	56 MICHIGAN ST.	IF RES	0.320	1	41,100	89,300	130,400
DAVIS, PAUL G.	000029	000111	000000	119 HOWARD ST.	IF RES	1.900	1	38,600	78,400	117,000
DAVIS, ROBERT E.	000015	000028	000001	893 OLD WESTPORT RD.	IF RES	1.900	1	38,600	213,800	252,400
DAWSON, HELEN M.	000002	000022	000003	15 CURTIS RD.	IF RES	1.700	1	30,800	85,000	115,800
DAY, CHRISTINE A.	000006	000013	000003	87 FOREST LAKE RD.	IF RES	1.500	1	30,600	36,800	67,400
DAYTON JR., HAROLD T.	000097	000001	000000	RILEY RD.	IF RES	0.750	1	5,300	0	5,300
DEANE SR., HAROLD F.	000012	000015	000000	FOSGATE RD.	IF RES	67.000	1	3,397 cu	0	3,397
DEANE SR., HAROLD F.	000029	000001	000000	74 HOWARD ST.	IF RES	0.860	2	44,300	67,300	111,600
DEANE SR., HAROLD F.	000029	000002	000000	80 HOWARD ST.	IF RES	0.250	1	40,500	34,300	74,800
DEANE SR., HAROLD F.	000029	000003	000000	82 HOWARD ST.	IF RES	9.820	1	55,100	40,400	95,500
DEBATTISTE, TOBY R.	000026	000027	000000	136 MAIN ST.	COM/IN	0.090	1	8,300	171,800	180,100
DECKER, MICHAEL P.	000029	000012	000000	57 OLD WESTPORT RD.	IF RES	1.970	1	38,700	108,400	147,100
DEFORREST, ALFRED V	000033	000006	000000	71 HEADLANDS RD.	IF RES	0.390	2	122,900	92,900	215,800
DEFORREST, GEMMA	000006	000008	0006-1	32 JONES RD.	IF RES	1.410	1	38,000	12,000	50,000
DEISTER SR., THOMAS E.	000028	000051	000000	38 MICHIGAN ST.	IF RES	1.090	1	31,200	169,500	200,700
DELANO, PHYLLIS S.	000031	000004	000000	230 KEENE RD.	IF RES	2.200	1	28,000	23,900	51,900
DEMIRKIAN, JAMES R.	000028	000054	000000	19 CHAPEL ST.	2F RES	0.300	1	22,000	144,800	166,800
DENIGRIS, JOEL A.	000009	000111	000004	81 LAKE SHORE DR.	IF RES	0.690	1	22,800	183,500	411,300
DEPASCALE, WILLIAM C.	000034	000056	000000	FOREST LAKE RD.	IF RES	0.100	1	80,600	0	80,600
DEPASCALE, WILLIAM C.	000035	000115	000000	487 FOREST LAKE RD.	IF RES	3.200	1	45,800	72,000	117,800
DERAPS, SHAWN J.	000008	000013	000000	17 CLARK RD.	IF RES	0.600	1	27,300	122,000	149,300
DERBY, DANIEL P.	000034	000046	000000	447 FOREST LAKE RD.	IF RES	0.230	1	24,100	83,800	107,900
DEROSA, THOMAS	000009	000037	000000	51 STONE MT. RD.	IF RES	11.200	1	38,810 cu	122,200	161,010
DESARTELL REVOCABLE TRUST.	000037	000004	000006	22 ROBERTS LANE	IF RES	1.160	1	49,000	117,600	166,600
DESAUTELL SMITH, NANCY A.	000012	000036	000016	50 KAPPER DR.	IF RES	0.000	1	0	63,000	63,000
DESCHENES, JAMES	000008	000119	000071	FLCG	IF RES	0.000	1	0	0	0
DESCOUTEAUX, JOHN	000005	000115	000000	119 WARWICK RD.	IF RES	10.000	1	59,100	126,700	185,800
DESMOND, STEPHEN E.	000028	000030	000000	9 JULIA CT.	IF RES	1.300	1	50,100	69,400	119,500
DETLING, ANDREW J.	000001	000063	000000	484 BURT HILL RD.	IF RES	10.000	1	39,300	90,800	130,100
DEUTSCHE BANK, NAT'L TRUST CO	000028	000016	000000	19 HILDRETH ST.	COM/IN	0.460	2	19,500	193,300	212,800
DEWEES, DARWIN	000009	000024	000002	61 RABBIT HOLLOW RD.	IF RES	2.010	1	38,700	97,700	136,400
DILLING, GARY	000008	000119	000060	FLCG	IF RES	0.000	1	0	6,100	6,100
DINGMAN JR., EDMUND A.	000008	000042	000000	259 OLD CHESTERFIELD RD.	IF RES	1.310	1	30,400	62,300	92,700
DINGMAN SR., EDMUND A.	000008	000007	000000	79 WOODARD AVE.	IF RES	0.770	1	33,900	91,800	125,700
DINGMAN, GEOGIANNA	000004	000066	000003	200 GUNN MT. RD.	IF RES	3.000	1	29,400	0	29,400
DINGMAN, GEOGIANNA	000027	000009	000000	1 DINGMAN COURT	IF RES	0.400	1	24,800	58,900	83,700

Winchester

Expanded Owner Index Sorted by Owner Name--01/07/2008

Owner	Map	Lot	Sub	Location	Use	Acres	Cards	Land	Buildings	Total
DINGMAN, GEORGIANNA	000029	000014	000000	23 OLD WESTPORT RD.	IF RES	0.340	1	25,000	59,800	84,800
DINSMORE, SHIRLEY	000005	000019	000000	138 WARWICK RD.	IF RES	3.500	1	51,800	98,100	149,900
DIRTH, TIMOTHY I	000005	000022	000000	19 BACK ASHUELOT RD.	IF RES	11.000	1	82,228 cu	40,700	122,928
DIXON, TIMOTHY I	000005	000024	000000	OFF BACK ASHUELOT RD	IF RES	3.400	1	38 cu	0	38
DIXON, JR., RAYMOND E.	000009	000031	000000	143 RABBIT HOLLOW RD.	IF RES	2.400	1	39,200	78,900	118,100
DOHERTY, JESSICA S.	000012	000006	000000	30 JANETTI RD.	IF RES	0.750	1	28,400	25,400	53,800
DOHERTY, MICHAEL N.	000005	000097	000005	11 ASHTON RUE	IF RES	0.500	1	38,400	155,800	194,200
DOHNE, ARLENE G.	000033	000020	000000	19 HEADLANDS RD.	IF RES	0.180	1	159,700	105,700	265,400
DOLHERTY, EDWARD	000008	000119	000079	FLCG	IF RES	0.000	1	7,600	0	7,600
DOMINICK, JR., FRANCIS S.	000008	000062	000000	59 OLD CHESTERFIELD RD.	IF RES	2.670	1	32,000	12,200	44,200
DONACHE, JR., MATHEW J.	000088	000035	000003	360 OLD CHESTERFIELD RD.	IF RES	20.200	1	150,400	150,400	181,112
DONAHUE, CATHY LIVING TRUST	000037	000003	000000	16 COOMBS BRIDGE RD.	IF RES	1.000	1	48,800	108,500	157,300
DONOVAN, RICHARD G.	000011	000012	000001	500 OLD SPOFFORD RD.	IF RES	5.460	1	32,200	0	32,200
DOOLITTLE - CLOUGH, GAIL M.	000001	000020	000028	6 CONNOR COURT	IF RES	0.000	1	17,200	0	17,200
DOOLITTLE FAMILY TRUST	000027	000002	000000	44 ELM ST.	IF RES	0.570	1	42,900	145,600	188,500
DOOLITTLE TRUST, GEORGE & PAT	000028	000082	000002	66 MICHIGAN ST.	IF RES	0.620	1	43,100	26,400	69,500
DOOLITTLE TRUST, GEORGE & PAT	000028	000082	000003	68 MICHIGAN ST.	IF RES	0.380	1	26,700	2,800	29,500
DOOLITTLE, LISA L.	000027	000003	000032	4 DOGWOOD HILL RD.	IF RES	0.000	1	0	19,100	19,100
DOOLITTLE, PAUL	000009	000027	000000	114 RABBIT HOLLOW RD.	IF RES	2.700	1	39,500	152,600	192,100
DOOLITTLE, PAUL R.	000008	000070	000002	20 OLD SPOFFORD RD.	IF RES	5.350	1	123,100	130,100	158,200
DOOLITTLE, SHIRLEY REV. TRUST	000021	000051	000000	24 FOREST LAKE RD.	IF RES	0.690	1	33,300	88,000	121,300
DOORMAN, KEVIN	000008	000119	000003	3 FOREST LAKE CAMPGRD	IF RES	0.000	1	0	6,800	6,800
DOUGHERTY, JOHN J.	000005	000015	000000	120 MANNING HILL RD.	IF RES	31.800	1	31,389 cu	205,800	237,189
DOURDOUNAS, DIMITRIOS G.	000012	000039	000000	KEENE RD.	IF RES	35.800	1	3,641 cu	0	3,641
DOURDOUNAS, DIMITRIOS G.	000012	000040	000000	OFF KEENE RD.	IF RES	8.700	1	9,000	0	9,000
DOURDOUNAS, DIMITRIOS G.	000012	000040	000000	730 KEENE RD.	IF RES	30.400	1	158,334 cu	161,900	320,234
DOURDOUNAS, DIMITRIOS G.	000012	000041	000000	OFF KEENE RD.	IF RES	24.200	1	2,084 cu	0	2,084
DOURDOUNAS, DIMITRIOS G.	000012	000039	000002	765 KEENE RD.	IF RES	19.600	1	50,344 cu	109,400	159,744
DOURNING, GORDON	000015	000039	000001	89 OAK CIRCLE	IF RES	0.850	1	34,500	61,600	95,900
DOWNES, KATHARINE L.	000006	000030	000004	376 RICHMOND RD.	IF RES	1.200	1	37,700	93,700	131,400
DOYLE, DAN W. M.	000005	000069	000001	235 ASHUELOT ST.	IF RES	0.690	1	33,300	80,900	114,200
DRAGONOON, GEORGE	000006	000001	04-1MH	55 JONES RD.	IF RES	0.000	1	0	12,900	12,900
DRAGONOON, WILLIAM C	000015	000032	000000	1 OAK CIRCLE	IF RES	1.460	1	38,100	20,400	20,400
DRISCOLL, STEPHEN W.	000015	000033	000000	1 OAK CIRCLE	IF RES	0.250	1	300	0	300
DROSTE, BRUCE F.	000004	000044	000001	231 BOLTON RD.	IF RES	5.100	1	64,800	443,000	508,600
DUBE, LEO	000008	000119	000076	FLCG	IF RES	0.000	1	0	9,900	9,900
DUBRISKE TRUST, ROGER S.	000026	000002	000000	71 PARKER ST.	IF RES	0.660	1	52,000	105,500	157,500
DUBRISKE, EMILIA H.	000017	000010	000000	182 ASHUELOT MAIN ST.	IF RES	0.160	1	31,600	126,300	157,900
DUBRISKE, EMILIA H.	000017	000011	000000	180 ASHUELOT MAIN ST.	IF RES	0.160	1	31,600	107,600	139,200
DUBRISKE, FELICIA A.	000016	000016	000001	9 DUBRISKE COURT	IF RES	0.890	1	31,300	49,900	81,200
DUCHARME, STEPHEN J.	000004	000017	000000	35 BARBER RD.	IF RES	43.060	1	39,726 cu	166,700	206,426
DUGGAN, ANDREW J.	000007	000006	000000	WINCH/HINS TOWN LINE	IF RES	28.000	1	5,900	0	5,900
DUGHAIME, JEANNETTE L.	000004	000015	000000	WINCH/HINS TOWN LINE	IF RES	26.000	1	1,085 cu	0	1,085
DUMAINE, JASON	000011	000001	000005	104 FULLAM POND RD.	IF RES	20.000	1	39,489 cu	36,700	76,189
DUMAINE FARMS	000007	000050	000000	404 OLD CHESTERFIELD RD.	IF RES	1.500	1	30,600	119,000	149,600
DUMAINE FARMS	000009	000055	000000	OFF ASHUELOT MAIN ST.	IF RES	292.000	1	11,782 cu	0	11,782
DUMAINE FARMS	000012	000030	000000	RABBIT HOLLOW RD.	IF RES	35.000	1	1,653 cu	0	1,653
DUKOND, MICHAEL	000008	000119	000091	KEENE RD.	IF RES	625.000	1	23,789 cu	0	23,789
DUINN, JEAN A.	000004	000044	000005	FLCG	IF RES	0.000	1	0	7,800	7,800
DUINN, JEAN A.	000004	000044	000005	BOLTON RD.	IF RES	11.500	1	20,957 cu	1,900	22,857



Owner	Map	Lot	Sub	Location	Use	Acres	Cards	Lead	Buildings	Total
DUNNELL JR., FLOYD M.	000001	000069	000000	MANNING HILL RD.	IF RES	33.500	1	5,105 cu	0	5,105
DUNTON, LEWIS S.	000006	000008	000006	24 JONES RD.	IF RES	1.410	1	38,000	28,500	66,500
DUPUIS, SYBIL	000034	000078	000000	KEENE RD.	IF RES	0.410	1	32,800	0	32,800
DUPUIS, SYBIL W.	000008	000121	000000	KEENE RD.	IF RES	2.480	1	3,000	0	3,000
DUQUETTE, BEVERLY J.	000016	000006	000000	218 ASHUELOT MAIN ST.	IF RES	0.430	1	37,700	89,600	127,300
DUQUETTE, JUDY L.	000020	000008	000000	3 SNOW RD.	IF RES	0.620	1	58,300	74,400	132,700
DUQUETTE, MICHAEL A.	000027	000031	000000	63 ELM ST.	IF RES	0.500	1	32,000	147,800	179,800
DUQUETTE, RICHARD J.	000037	000002	000000	964 KEENE RD.	IF RES	0.370	1	29,200	83,000	112,200
DUQUETTE, RUSSELL R.	000012	000036	000001	20 KAPPEK DR.	IF RES	0.000	1	0	26,000	26,000
DURANLEAU, NORMAN	000012	000036	000005	674 KEENE RD.	IF RES	0.000	1	0	49,700	49,700
DURGIN, LUTHER	000008	000114	000000	139 MICHIGAN ST.	IF RES	64.000	1	44,822 cu	129,700	174,522
DURKIE III, RICHARD R.	000022	000017	000000	228 RICHMOND RD.	IF RES	0.410	1	46,700	123,700	170,400
DURKIE III, RICHARD R.	000026	000012	000000	15 PARKER ST.	2F RES	0.160	1	11,600	129,700	141,300
DURKIE JR., RICHARD R.	000026	000013	000000	6 DURKEE ST.	IF RES	0.130	1	9,300	94,000	103,300
DURKIN, WILLIAM P.	000033	000026	000000	20 WHITCOMB COURT	IF RES	1.300	1	173,500	124,400	297,900
DURKIN, WILLIAM P.	000033	000030	000000	386 FOREST LAKE RD.	IF RES	1.540	1	109,700	108,600	218,300
DUSZA, ROBERT	000008	000119	000018	FLCG	IF RES	0.000	1	0	6,000	6,000
DWIGHT, BEVERLY A.	000008	000035	000001	347 OLD CHESTERFIELD RD.	IF RES	3.500	1	33,000	112,100	145,100
DYG RESOURCES	000007	000074	000000	FULLAM POND RD.	MINGD H	40.000	1	1,705 cu	0	1,705
DYG RESOURCES	000007	000075	000000	FULLAM POND RD.	MINGD H	74.000	1	4,504 cu	0	4,504
DYG RESOURCES	000007	000076	000000	FULLAM POND RD.	MINGD H	26.000	1	1,038 cu	0	1,038
DYG RESOURCES	000008	000028	000000	FULLAM POND RD.	IF RES	85.000	1	1,113 cu	0	1,113
DYG RESOURCES	000008	000029	000000	FULLAM POND RD.	IF RES	64.000	1	2,470 cu	0	2,470
DYG RESOURCES	000008	000030	000000	FULLAM POND RD.	IF RES	75.000	1	3,057 cu	0	3,057
DZIEDZIC SR., WALTER T.	000032	000004	000002	8 RIVER COURT	IF RES	1.700	1	44,600	160,400	205,000
EBBIGHAUSEN, RYAN	000008	000040	000000	263 OLD CHESTERFIELD RD.	IF RES	0.780	1	25,700	106,300	132,000
EDDY, RAMOND P.	000026	000075	000000	71 RICHMOND RD.	IF RES	0.300	1	49,100	87,100	136,200
EDSON, MATTHEW A.	000004	000116	000000	WINGCHINS TOWN LINE	IF RES	58.100	1	5,038 cu	0	5,038
EDWARDS, C. DOUGLAS	000008	000066	000000	22 OLD CHESTERFIELD RD.	IF RES	12.500	1	35,228 cu	137,000	172,228
EDWARDS, WALTER	000001	000021	000004	15 GOSSELIN RD.	IF RES	1.010	1	30,400	14,300	44,700
EDWARDS, WALTER A.	000001	000021	000003	GOSSELIN RD.	IF RES	8.540	1	25,600	0	25,600
EDWARDS, WALTER A.	000001	000021	000011	98 GOSSELIN RD.	IF RES	1.950	1	33,200	145,400	178,600
ENIS, DAVID B.	000026	000019	000000	40 MAIN ST.	CON/MIN	0.050	1	4,900	66,900	71,800
ENIS, DAVID B.	000026	000032	000000	12 ASHUELOT ST.	IF RES	0.100	1	2,100	1,300	3,400
ENIS, DAVID B.	000026	000044	000000	11 ASHUELOT ST.	IF RES	0.330	1	18,000	107,100	125,100
ENIS, DAVID B.	000028	000032	000000	2F MAPLE ST.	IF RES	0.300	1	53,200	87,800	141,000
ENIS, NATHAN J.	000019	000035	000000	7 PURCELL RD.	IF RES	1.300	1	45,400	42,600	88,000
ELIOPoulos, DEAN	000025	000004	000000	97 ASHUELOT ST.	IF RES	3.670	1	48,200	8,300	56,500
ELIOPoulos, DEAN	000025	000010	000004	26 DUSO RD.	IF RES	1.500	1	45,600	84,300	129,900
ELIOPoulos, DEAN	000025	000053	000000	30 KEENE RD.	CON/MIN	0.130	1	11,700	100,100	111,800
ELIOTT, DAVID	000008	000119	000086	FLCG	IF RES	0.000	1	0	15,400	15,400
ELIOTT, THOMAS R.	000011	000012	000003	520 OLD SPOFFORD RD.	IF RES	5.120	1	31,800	0	31,800
ELLIS, JIMMY	000037	000004	000003	3 ROBERTS LANE	IF RES	1.220	1	49,100	96,300	145,400
ELLIS, MURIEL A.	000005	000070	000001	226 ASHUELOT ST.	IF RES	0.380	1	26,700	90,300	117,000
ELLIS, MURIEL A.	000032	000013	000026	3 SPRUCE LANE	IF RES	0.000	1	0	15,900	15,900
ELM MEMORIAL COMMUNITY CENTER	000005	000109	000000	PARKER ST.	EXEMPT	39.470	1	51,000	14,100	65,100
ELM MEMORIAL COMMUNITY CENTER	000025	000016	000000	20-21 DURKEE ST.	EXEMPT	13.000	2	81,000	1,484,700	1,565,700
ELM STREET COOPERATIVE	000027	000003	000000	REDWOOD DR.	CON/MIN	8.800	1	273,200	269,400	542,600
ELM STREET COOPERATIVE	000027	000003	000009	4 PINE COURT	IF RES	0.000	1	0	0	0
ELM STREET COOPERATIVE	000027	000003	000026	16 REDWOOD DR.	IF RES	0.000	1	0	39,400	39,400
ELM STREET COOPERATIVE	000027	000003	000030	6 BIRCH CIRCLE	IF RES	0.000	1	0	0	0



**Winchester**  
**Expanded Owner Index Sorted by Owner Name - 01/07/2008**

Owner	Map	Lot	Sub	Location	Use	Acres	Cards	Land	Buildings	Total
ELM STREET COOPERATIVE	000027	000033	000038	38 ELM ST.	IF RES	0.000	1	0	0	0
ELMER JOHNSON 1995 TRUST	000002	000055	000005	JOHNSON COURT	IF RES	1.160	1	9,800	0	9,800
EMERSON, DENNIS S.	000005	000003	000000	225 MANNING HILL RD.	IF RES	23.000	1	34,027 cu	26,500	60,527
ENID L. SHEA REV TRUST 1996	000034	000064	000000	45 TOWN BEACH RD.	IF RES	0.170	1	166,800	47,000	213,800
EQUITY TRUST COMPANY	000012	000008	000001	695 OLD WESTPORT RD.	IF RES	0.260	1	26,300	53,000	79,300
ERICKSON, CYNTHIA	000021	000039	000000	102 RICHMOND RD.	IF RES	0.650	1	56,200	132,800	189,000
ERIKSON, WILLIAM JOSIAH	000026	000067	000000	43 PARKER ST.	IF RES	0.300	1	49,100	124,900	174,000
ERIKSON, BRIAN	000032	000043	000000	17 ASHUELOT ST.	2F RES	0.330	1	41,100	60,500	101,600
ERWIN, WILLIAM A.	000026	000106	000000	6 TAMARACK CIRCLE	IF RES	0	1	0	7,500	7,500
ETHRIDGE TRUST, LEWIS & IRENE	000035	000005	000000	28 RICHMOND RD.	IF RES	0.320	1	49,800	83,900	133,700
ETHRIDGE, JAMES C.	000005	000042	000001	50 MELVIN BRIDGE RD.	IF RES	0.380	1	24,100	106,700	130,800
EVANS, CHARLES	000007	000024	000000	127 BACK ASHUELOT RD.	IF RES	1.200	1	35,700	46,200	82,200
EVANS, ROBERT S.	000008	000119	000H16	61 GUNN MT. RD.	IF RES	1.500	1	30,600	19,300	49,900
EVANS, STEVEN	000030	000007	000000	FLGC	IF RES	0.000	1	0	10,600	10,600
FAAS, PAUL D.	000028	000119	000049	102 KEENE RD.	COM/IN	0.330	1	33,200	150,100	183,300
FAIRBURN, RUTH F.	000022	000011	000000	22 RICHMOND RD.	IF RES	0.000	1	0	6,200	6,200
FAIRBURN, RUTH F.	000008	000093	000000	52 RICHMOND RD.	IF RES	0.360	1	49,700	91,900	141,600
FAIRBURN, RUTH F.	000008	000095	000000	52 RICHMOND RD.	IF RES	1.000	1	43,800	59,600	103,400
FAIRCUTT, DEBORAH C.	000001	000124	000000	OLD WESTPORT RD.	IF RES	11.000	1	5,000	0	5,000
FALORETTI, JOSEPH P.	000031	000029	000032	57 MELVIN BRIDGE RD.	IF RES	8.000	1	42,500	114,000	156,500
FARMER, CINDYLEE	000005	000046	000000	2 CONNOR COURT	IF RES	0.000	1	0	13,600	13,600
FARNAN, FRANCIS M.	000008	000107	000000	16 WEDGEWOOD DR.	IF RES	0.460	1	54,800	86,700	141,500
FARNUM SR., MICHAEL H.	000028	000028	000000	153 BACK ASHUELOT RD.	IF RES	12.980	1	36,652 cu	160,600	197,252
FARNUM, KEITH	000032	000013	000005	133 OLD WESTPORT RD.	IF RES	1.380	1	38,000	138,800	176,800
FASSBENDER, WILLIAM H.	000006	000028	004-10	77 KEENE RD.	3F RES	2.800	1	35,800	100,000	135,800
Faulkner, Gilbert L.	000015	000017	000000	9 TAMARACK CIRCLE	IF RES	0.000	1	0	26,200	26,200
Faulkner, Michael G.	000015	000016	000001	54 MECHANIC ST.	2F RES	0.610	1	56,000	59,100	115,100
Faulkner, Michael G.	000028	000072	000000	50 ACORN DR.	IF RES	2.400	1	50,500	204,000	254,500
FAY, WILLIAM	000027	000013	000000	OFF VERRY BROOK RD.	IF RES	14.000	1	907 cu	0	907
Fazio, Frank	000009	000011	000027	WATSON RD.	IF RES	33.000	1	2,296 cu	0	2,296
FELCH, VIRGINIA H.	000021	000045	000000	159 WATSON RD.	IF RES	4.000	1	47,109 cu	120,900	168,000
FENNESSEY, JOSEPH M	000022	000014	000000	23 HILDRETH ST.	IF RES	0.140	1	9,700	70,600	80,300
FENRICH, ANDREW G.	000019	000009	000000	45 MECHANIC ST.	IF RES	0.330	1	53,500	72,800	126,300
FENRICH, VIRGINIA F.	000018	000026	000000	6 ELM COURT	IF RES	0.280	1	22,300	69,700	92,000
FERRARI, JULIA A.	000019	000026	000000	100 LAKE SHORE DR.	IF RES	1.010	1	49,000	141,200	190,200
FERRARI, JULIA A.	000018	000022	000000	21 RICHMOND RD.	IF RES	1.100	1	38,600	155,500	214,100
FERRERA, JASON M.	000005	000035	000002	128 RICHMOND RD.	IF RES	0.200	1	12,600	0	12,600
FHP REALTY ASSOCIATES OF NH	000001	000054	000000	200 S. SCOFIELD MT. RD.	IF RES	1.500	1	55,000	95,200	150,200
FIELD, ISABEL T.	000026	000089	000000	387 BACK ASHUELOT RD.	IF RES	6.600	1	96,500	162,300	258,800
FIELD, ISABEL T.	000026	000089	000000	295 PARKER ST.	IF RES	0.160	1	10,200	77,600	87,800
FIELD, ISABEL T.	000026	000089	000000	25 ASHUELOT MAIN ST.	COM/IN	0.860	1	54,200	255,900	310,100
FIELD, ISABEL T.	000026	000089	000000	23 ASHUELOT MAIN ST.	COM/IN	0.140	1	8,300	112,800	121,100
FIELD, ISABEL T.	000026	000089	000000	45 ORE MT. LANE	IF RES	14.010	1	33,710 cu	93,300	101,600
FISET JR., JOHN A.	000001	000071	000000	14 MICHIGAN ST.	3F RES	0.650	1	30,600	124,100	154,700
FISET JR., JOHN A.	000026	000109	000000	789 MANNING HILL RD.	IF RES	11.750	1	31,686 cu	63,000	94,686
FISET JR., JOHN A.	000001	000003	000000	OFF MANNING HILL RD.	IF RES	23.000	1	2,291 cu	0	2,291
FISET JR., JOHN A.	000026	000055	0002-6	48 RICHMOND RD.	IF RES	1.100	1	54,100	81,900	136,000
FISET, JOHN A.	000002	000033	000000	459 WARWICK RD.	IF RES	6.950	1	42,000	76,500	118,500
FISET, JOHN A.	000001	000003	000000	20 MINE RD.	IF RES	2.200	1	31,400	129,500	160,900

Expanded Owner Index Sorted by Owner Name - 01/07/2008

Owner	Map	Lot	Sub	Location	Use	Acres	Cards	Land	Buildings	Total
FISET, TIMOTHY J.	000018	000012	000000	83 ASHUELOT MAIN ST.	IF RES	0.670	1	20,600	67,300	87,900
FISH, JUDITH	000012	000020	000000	510 OLD WESTPORT RD.	IF RES	4.750	1	39,000	8,100	47,100
FITZGIBBON, JAMES M.	000002	000045	000000	205 CURTIS RD.	IF RES	7.100	1	34,415 cu	100	34,515
FITZGIBBON, JAMES M.	000002	000046	000000	411 WARWICK RD.	IF RES	37.000	1	32,674 cu	115,300	147,974
FITZHEBERT, JEFF	000001	000055	0002-7	1 WALTERS LANE	IF RES	5.020	1	48,600	0	48,600
FITZPATRICK, JEFFREY L.	000001	000020	000019	99 KEENE RD.	2F RES	0.650	1	56,100	32,100	88,200
FLANDERS, JEFF T.	000030	000027	000000	108 HOWARD ST.	IF RES	1.130	1	37,700	132,400	170,100
FLETCHER REALTY, LLC	000029	000009	000000	STADDLE HILL RD.	IF RES	41.220	1	39,869 cu	0	39,869
FLETCHER REALTY, LLC	000012	000023	000000	534 KEENE RD.	COM/IN	28.200	1	176,300	176,000	352,300
FLETCHER, JOHN	000005	000134	000000	259 WARWICK RD.	COM/IN	9.370	1	52,265 cu	71,700	125,965
FLETCHER, JOHN	000005	000136	000000	261 WARWICK RD.	COM/IN	0.960	1	48,300	157,100	205,400
FLETCHER, JOHN	000005	000141	000000	WARWICK RD.	IF RES	25.390	1	2,383 cu	0	2,383
FLOWERS, RACHEL G.	000005	000049	000000	100 BURT HILL RD.	IF RES	12.350	1	33,429 cu	328,500	361,929
FLOWERS, RACHEL G.	000005	000049	000001	120 BURT HILL RD.	IF RES	12.350	1	30,872 cu	299,500	330,372
FLYNN, DANIEL L.	000033	000021	000000	20 FOREST LAKE RD.	IF RES	0.100	1	54,300	0	54,300
FLYNN, DANIEL L.	000033	000049	000000	27 HEADLANDS RD.	IF RES	0.110	1	36,700	56,500	93,200
FOLEY, KEVIN M.	000001	000020	000004	27 AVERYBAY CIRCLE	IF RES	0.000	1	0	34,400	34,400
FONTAINE, GREGORY L.	000012	000036	000049	69 KAPPER DR.	IF RES	0.000	1	0	74,300	74,300
FORD, GAIL S.	000008	000053	000000	132 OLD CHESTERFIELD RD.	IF RES	0.840	1	26,834 cu	59,900	86,734
FORD, GAIL S.	000008	000057	000000	FLCG	IF RES	11.400	1	28,285 cu	13,500	41,785
FOREST LAKE CAMPING GROUND	000008	000119	0000C6	KEENE RD.	IF RES	0.000	1	5,324 cu	0	5,324
FOREST LAKE CAMPING GROUND	000008	000117	000000	331 KEENE RD.	COM/IN	42.000	1	348,500	546,600	895,100
FOREST LAKE CAMPING GROUND	000008	000119	000000	FLCG	IF RES	0.000	1	0	0	0
FOREST LAKE CAMPING GROUND	000008	000119	000084	85 FOREST LAKE CAMPGRD	IF RES	0.000	1	0	0	0
FOREST LAKE CAMPING GROUND	000008	000119	000085	FLCG	IF RES	0.000	1	0	0	0
FOREST LAKE CAMPING GROUND	000008	000119	000089	FLCG	IF RES	0.000	1	0	0	0
FOREST LAKE CAMPING GROUND	000008	000119	000095	FLCG	IF RES	0.000	1	0	0	0
FOREST LAKE CAMPING GROUND	000008	000119	0000C7	FLCG	IF RES	0.000	1	0	0	0
FOREST LAKE CAMPING GROUND	000008	000119	0000C8	FLCG	IF RES	0.000	1	0	0	0
FOREST LAKE CAMPING GROUND	000008	000119	0000H1	FLCG	IF RES	0.000	1	0	0	0
FOREST LAKE CAMPING GROUND	000008	000119	0000H4	FLCG	IF RES	0.000	1	0	0	0
FOREST LAKE CAMPING GROUND	000008	000119	0000S3	FLCG	IF RES	0.000	1	0	0	0
FOREST LAKE CAMPING GROUND	000008	000119	00T10A	FLCG	IF RES	0.000	1	0	0	0
FOREST LAKE CAMPING GROUND	000031	000006	000000	241 KEENE RD.	IF RES	3.100	1	61,000	60,300	121,300
FOREST LAKE CAMPING GROUND	000032	000007	000000	331 KEENE RD.	IF RES	0.970	1	45,900	110,900	156,800
FOREST LAKE CAMPING GROUND	000032	000009	000000	337 KEENE RD.	IF RES	0.510	1	32,100	148,700	180,800
FOREST LAKE CAMPING GROUND	000032	000011	000000	297 KEENE RD.	COM/IN	6.490	1	51,200	16,300	67,500
FOREST LAKE CAMPING GROUND	000033	000002	000001	129 UPPER HEADLANDS RD.	IF RES	2.100	1	125,800	0	125,800
FOREST, LARRY	000008	000119	000022	FLCG	IF RES	0.000	1	0	7,600	7,600
FORTINI SR., LEO J.	000022	000022	000001	44 GOMARK DR.	IF RES	0.420	1	28,500	86,500	116,000
FOSDICK TRUST	000028	000045	000000	17 KEENE RD.	IF RES	0.350	1	22,600	202,800	225,400
FOSTER SR., VERGIL G.	000028	000088	000000	93 MICHIGAN ST.	IF RES	1.500	1	32,000	61,600	93,600
FOSTER, ERIC L.	000006	000030	000003	370 RICHMOND RD.	IF RES	1.100	1	37,600	81,700	119,300
FOSTER, ERNEST	000027	000003	000028	1 BIRCH CIRCLE	IF RES	0.000	1	0	17,100	17,100
FOSTER, WESLEY	000028	000027	000000	85 KEENE RD.	IF RES	0.680	1	45,100	146,600	191,700
FOX, LOUIS	000019	000023	000000	10 ASHUELOT MAIN ST.	3F RES	0.400	1	17,900	129,300	147,200
FOX, LOUIS W.	000004	000026	000000	131 GUNN MT. RD.	IF RES	29.000	1	30,088 cu	167,200	197,288
FRADO JR., JOHN J.	000004	000035	000001	252 BOLTON RD.	IF RES	3.280	1	28,689 cu	101,200	129,889
FRADO JR., JOHN J.	000004	000035	000002	270 BOLTON RD.	IF RES	4.280	1	26,934 cu	77,000	103,934
FRADO JR., JOHN J.	000004	000035	000003	BOLTON RD.	IF RES	4.880	1	262 cu	0	262

Winchester

Expanded Owner Index Sorted by Owner Name — 01/07/2008

Owner	Map	Lot	Sub	Location	Use	Acres	Cards	Land	Buildings	Total
FRADO, CHRIS	000004	000036	000002	BOLTON RD.	IF RES	6.580		564 cu	0	564
FRADO, CHRIS H.	000004	000036	000000	277 BOLTON RD.	IF RES	1.650		60,052 cu	56,500	116,552
FRADO, CHRIS H.	000004	000036	000001	BOLTON RD.	IF RES	5.150		277 cu	0	277
FRADO, CHRIS H.	000004	000037	000000	259 BOLTON RD.	IF RES	1.060		75,011 cu	191,900	266,911
FRANCIS, ARVILLA M.	000001	000032	00000A	326 S. PARRISH RD.	IF RES	0.000		0	39,100	39,100
FRANCOEUR, DEBORAH	000021	000026	000000	K TOOF'S DR.	IF RES	0.230		38,900	79,600	118,500
FRANKLIN, ERNEST	000003	000030	000000	12 WEDGEWOOD DR.	IF RES	0.360		53,800	85,800	139,600
FRANKLIN, KEITH	000001	000020	000024	5 WALTERS LANE	IF RES	0.000		0	34,800	34,800
FRANSON, JOSEPH P.	000033	000018	000000	23 HEADLANDS RD.	IF RES	0.140		119,300	140,100	259,400
FRANSON, JOSEPH P.	000033	000051	000001	HEADLANDS RD.	IF RES	0.110		16,500	2,300	18,800
FRASER, DOUGLAS M.	000002	000022	000002	324 MANNING HILL RD.	IF RES	10.600		38,200	215,200	253,400
FRAZIER SR., LEONARD E.	000015	000019	000000	84 OLD SWANZEY RD.	IF RES	4.750		38,800	61,600	100,400
FRAZIER, JAMIE E.	000026	000066	000000	10 UNION ST.	IF RES	0.700		52,200	151,400	203,600
FRAZIER, JODY	000015	000034	000000	49 VERRY BROOK RD.	IF RES	2.370		39,100	114,500	153,600
FRAZIER, LINDA	000015	000034	000000	20 OAK CIRCLE	IF RES	1.080		37,600	106,000	143,600
FRAZIER, LINDA	000027	000020	000000	1 ELM COURT	IF RES	0.230		18,600	58,000	76,600
FREDDYMA, JOSHUA	000015	000045	000000	28 OAK CIRCLE	IF RES	17.850		40,473 cu	11,400	51,873
FRAZIER, TONY W.	000032	000013	000021	16 TAMARACK CIRCLE	IF RES	0.000		0	23,800	23,800
FREEMAN, ELIZABETH	000018	000011	000000	137 BACK ASHUELOT RD.	IF RES	0.700		20,900	94,300	115,200
FREHE, LEO J.	000005	000042	000002	14 FENTON HILL RD.	IF RES	2.750		37,600	88,200	125,800
FREITAG, ANN L.	000007	000013	000001	231 OLD HINSDALE RD.	IF RES	0.270		40,700	59,300	100,000
FREITAS, DAVID R.	000006	000028	0004-9	60 ACORN DR.	IF RES	13.570		31,934 cu	126,700	158,634
FRENCH, EUGENE	000002	000055	0002-5	469 WARWICK RD.	IF RES	5.060		50,400	167,000	217,400
FRENCH, EUGENE & STACY	000002	000053	000000	435 WARWICK RD.	IF RES	0.220		43,800	74,400	118,200
FRENNIER, RICHARD F.	000008	000119	000046	46 FOREST LAKE CAMPGRD	IF RES	0.000		0	7,200	7,200
FREY, MILDRED R.	000008	000035	000006	FULLAM POND RD.	IF RES	22.900		2,347 cu	0	2,347
FREYENHAGEN, EDWARD E.	000029	000010	000000	118 HOWARD ST.	IF RES	8.200		45,800	125,000	170,800
FROELICH, JACOB G.	000006	000013	000000	99 FOREST LAKE RD.	IF RES	1.390		36,100	93,500	129,600
FULLER, RUTH A.	000005	000095	000000	WOODARD AVE.	IF RES	11.600		1,819 cu	0	1,819
FULLER, RUTH A.	000008	000004	000000	66 WOODARD AVE.	IF RES	0.220		23,000	71,500	94,500
FUSCO, JOSHUA M.	000001	000019	000000	117 S. PARRISH RD.	IF RES	1.000		37,500	84,600	122,100
GALBRAITH, DEAN E.	000001	000020	000053	18 HARBOURT DR.	IF RES	0.000		0	35,300	35,300
GALLO, JAMES	000001	000011	000000	WINCHELTON TOWN LINE	IF RES	0.300		300	0	300
GAMACHE, LEE T.	000001	000028	0001-3	167 STADLER HILL RD.	IF RES	4.150		24,800	5,600	30,400
GAMACHE, PAUL D.	000001	000028	000000	30 STADLER HILL RD.	IF RES	17.350		1,019 cu	0	1,019
GAMACHE, PAUL D.	000001	000035	000000	BOLTON RD.	IF RES	10.350		33,306 cu	210,300	243,606
GAMACHE, PAUL D.	000001	000036	000000	BOLTON RD.	IF RES	49.200		3,602 cu	0	3,602
GAMACHE, PAUL D.	000001	000036	000001	BOLTON RD.	IF RES	1.300		80 cu	0	80
GAMACHE, PAUL D.	000001	000037	000000	BOLTON RD.	UNMNG	0.500		29 cu	0	29
GANNON, MARY M.	000007	000026	000002	60 GUNN MT. RD.	IF RES	3.000		37,900	104,300	142,200
GAOQUETTE, CALVIN R.	000036	000006	000000	33 PARKER ST.	IF RES	0.450		50,500	132,300	182,800
GARCIA, KIMBERLY A.	000001	000060	000000	916 KEENE RD.	IF RES	0.800		26,500	59,200	85,700
GARDNER, BONNIE	000009	000011	000000	306 BURT HILL RD.	IF RES	6.880		36,800	161,300	198,100
GARDNER, JAMES A.	000033	000031	000000	306 FOREST LAKERD.	IF RES	1.000		70,000	144,700	214,700
GARDNER, KENNETH S.	000021	000043	000000	HEMLOCK AVE.	IF RES	2.010		64,200	0	64,200
GARRECHT, CHRISTOPHER	000005	000062	000000	4 ADAMS COURT	IF RES	0.840		54,600	126,600	181,200
GATTEN, SANDRA	000003	000040	000000	229 BACK ASHUELOT RD.	IF RES	0.560		32,400	112,800	145,200
GAUDREAU, CLAUDE G.	000018	000017	000000	198 PUDDING HILL RD.	IF RES	0.450		16,000	29,400	45,400
GAUTHIER, AARON R & AL.	000033	000048	000000	67 ASHUELOT MAIN ST.	IF RES	0.580		19,700	64,700	84,400
				10 HEADLANDS RD.	IF RES	0.550		57,300	104,500	161,800



Expanded Owner Index Sorted by Owner Name - 01/07/2008

Owner	Map	Lat	Sub	Location	Use	Acres	Cards	Land	Buildings	Total
GAY, DAVID R.	000026	000076	000000	65 RICHMOND RD.	IF RES	0.720	1	49,300	138,500	187,800
GBERHARDT, ERIC P.	000015	000046	000000	889 OLD WESTPORT RD.	IF RES	1.800	1	38,500	96,700	135,200
GESSING, DAVID	000008	000119	000070	FLCG	IF RES	0.900	1	0	7,200	7,200
GESSING, HENRY	000008	000119	000014	FLCG	IF RES	0.900	1	0	8,200	8,200
GETTINGS, BRIAN L.	000008	000026	000000	CLARK RD.	IF RES	38.600	1	37,907 cu	2,300	40,407
GETTINGS, BRIAN L.	000008	000027	000000	148 CLARK RD.	IF RES	53.000	1	43,272 cu	164,100	207,372
GIBBONS, LUKIE P.	000005	000004	000001	236 MANNING HILL RD.	IF RES	1.200	1	30,200	114,600	144,800
GIBSON, ROBERT	000034	000048	000000	460 FOREST LAKE RD.	IF RES	0.520	1	176,300	129,000	305,300
GILBEAU, BRIAN	000005	000020	000006	9 WETHERBY DR.	IF RES	1	1	0	27,800	27,800
GILDAY, JOHN	000008	000119	000030	FLCG	IF RES	0.000	1	0	4,300	4,300
GILL, THOMAS D.	000006	000028	0004-3	45 ACORN DR.	IF RES	2.500	1	50,600	112,700	163,300
GILLIS, PATRICIA A.	000020	000002	000000	39 SNOW DR.	2F RES	0.940	2	66,000	12,700	78,700
GILSON, STEVEN	000012	000036	000020	58 KAPPER DR.	IF RES	0.000	1	0	43,100	43,100
GJOLITO, JULIA D.	000004	000014	000000	WINCH/HINS TOWN LINE	IF RES	17.600	1	5,200	0	5,200
GIRARDIN, JOSETTE A.	000007	000026	000001	30 GUNN MT. RD.	IF RES	1.000	1	35,500	17,200	52,700
GIRARDIN, JIVING TRUST	000005	000036	000000	53 ORE MT. LANE	IF RES	5.000	1	36,800	159,300	196,100
GLEASON, RICHARD J.	000026	000068	000000	46 PEARSON ST.	IF RES	0.300	1	49,800	133,000	182,800
GLOBAL TRUCK TRADERS, LLC	000012	000023	000002	524 KEENE RD.	COMIN	5.000	1	43,800	220,200	264,000
GLOVER, MARY	000012	000014	000000	79 FOSGATE RD.	IF RES	93.900	1	45,578 cu	71,700	117,278
GOCHINSKI, STANLEY	000008	000119	000062	FLCG	IF RES	0.000	1	0	0	0
GODDARD, ALICE M.	000001	000042	000000	192 STADDLE HILL RD.	IF RES	1.300	1	27,400	0	27,400
GODFREY JR, W. BURDETT & W.	000003	000032	000000	PUDDING HILL RD.	MNGD H	78.500	1	3,871 cu	0	3,871
GOMARLO, EDWARD J.	000001	000020	000019	6 AVERY CIRCLE	IF RES	0.900	1	0	17,900	17,900
GOMARLO, EDWARD J.	000005	000058	000000	21 BACK ASHUELOT RD.	IF RES	0.210	1	16,200	56,400	72,600
GOMARLO, JOHN E.	000001	000034	000005	3 BOLTON WOODS	IF RES	4.070	1	33,300	190,900	224,200
GOMARLO, THELMA P.	000026	000064	000000	11 UNION ST.	2F RES	0.150	1	39,000	165,800	204,800
GONDELA, DAVID L.	000012	000036	000011	40 KAPPER DR.	IF RES	0.000	1	0	50,700	50,700
GONSALVES, ANTONIO V.	000021	000006	000000	143 RICHMOND RD.	IF RES	0.230	1	38,900	18,800	57,700
GOODELL, JEAN T.	000027	000008	000000	11 MINER COURT	IF RES	0.700	1	33,400	100,400	133,800
GOODRICH, ANN N.	000026	000074	000000	7 SWAN ST.	IF RES	0.450	1	50,500	124,900	175,400
GOODRICH, DIANE M.	000034	000060	000000	12 TOWN BEACH RD.	IF RES	0.280	1	49,700	95,100	144,800
GOODYEAR, JOAN E.	000011	000019	000000	546 OLD SPOFFORD RD.	IF RES	1.350	1	30,400	67,600	98,000
GORDON, ANDREW R.	000007	000034	000000	20 FENTON HILL RD.	IF RES	75.000	1	41,655 cu	99,500	141,155
GORDON, BRIAN D.	000003	000004	000004	588 WARWICK RD.	IF RES	2.020	1	50,000	91,800	141,800
GORDON, STEVEN W.	000005	000070	000000	230 ASHUELOT ST.	IF RES	0.310	1	23,600	115,200	138,800
GOSLANT, GERALD P.	000021	000036	000000	7 TOOF'S DR.	IF RES	0.350	1	41,000	98,400	139,400
GOVIER, MICHAEL	000019	000018	000001	396 BACK ASHUELOT RD.	IF RES	0.350	1	25,400	23,000	48,400
GOWEN, THOMAS B.	000002	000004	000000	MANNING HILL RD.	IF RES	158.000	1	21,923 cu	0	21,923
GOWER, GERALD J.	000005	000051	000001	190 BURT HILL RD.	IF RES	3.310	1	32,800	150,200	183,000
GRACE CHRISTIAN FELLOWSHIP	000025	000005	000000	81 ASHUELOT ST.	EXEMPT	3.000	1	42,900	0	42,900
GRACE CHRISTIAN FELLOWSHIP	000028	000040	000000	39 KEENE RD.	EXEMPT	1.000	1	31,100	119,000	150,100
GRAHAM, ANDREW L.	000011	000011	000000	OLD RUXFORD RD.	IF RES	17.000	1	1,707 cu	0	1,707
GRAHAM, ANDREW L.	000011	000011	000001	OLD RUXFORD RD.	IF RES	18.500	1	1,709 cu	0	1,709
GRAMMO, TIMOTHY	000008	000119	000087	FLCG	IF RES	0.000	1	0	8,700	8,700
GRANLUGLIA, JOHN C.	000015	000014	000002	84 WATSON RD.	IF RES	17.800	1	39,843 cu	122,000	161,843
GRANT, RANDY A.	000026	000080	000000	47 RICHMOND RD.	IF RES	0.300	1	49,100	94,700	143,800
GRASLEY, KEVIN	000001	000020	000001	30 AVERY CIRCLE	IF RES	1	1	0	32,600	32,600
GRATTION, JOAN R.	000005	000035	000000	50 ORE MT. LANE	IF RES	15.110	1	37,366 cu	0	37,366
GRAVES II, THOMAS H.	000012	000036	000001	12 KAPPER DR.	IF RES	0.600	1	0	51,500	51,500
GRAY, DALE R.	000002	000028	000002	264 MANNING HILL RD.	IF RES	6.000	1	31,139 cu	106,700	137,839
GRAY, DALE R.	000005	000002	000001	MANNING HILL RD.	IF RES	11.500	1	532 cu	0	532



Winchester

Expanded Owner Index Sorted by Owner Name - 01/07/2008

Owner	Map	Lot	Sub	Location	Use	Acres	Cards	Land	Buildings	Total
GRAY, DAN A., CLARENCE A.	000008	000002	000001	219 HINSDALE RD.	IF RES	4.440	1	25,500	0	25,500
GRAY, ROSS	000024	000001	000000	81 SCOTLAND RD.	IF RES	1.000	1	37,500	58,700	96,200
GREENE, CHARLES H.	000008	000115	000000	WOODCREST DR.	IF RES	44.830	1	5,032.cu	0	5,032
GREENLEAF, C. PAUL	000028	000085	000000	28 MAPLE ST.	IF RES	0.530	1	42,700	70,500	113,200
GREENWOOD, THERESA M.	000005	000139	000000	280 WARWICK RD.	IF RES	1.000	2	48,800	54,200	103,000
GREENWOOD, VERNIE G.	000019	000037	000000	7 ALLEN HILL RD.	IF RES	0.260	1	40,600	97,900	138,500
GREGORY, CHARLES E.	000005	000060	000000	240 BACK ASHUELOT RD.	IF RES	1.700	1	36,300	77,700	114,000
GREGORY, CHARLES E.	000005	000061	000000	BACK ASHUELOT RD.	IF RES	0.100	1	3,400	0	3,400
GREGORY, RALPH J.	000005	000012	000000	MANNING HILL RD.	IF RES	15.000	1	806.cu	0	806
GREGORY, RALPH J.	000005	000013	000000	MANNING HILL RD.	IF RES	17.000	1	1,050.cu	0	1,050
GREGORY, RALPH J.	000005	000016	000000	MANNING HILL RD.	UNING	50.500	1	3,898.cu	0	3,898
GREIBERIS, GUNARS	000008	000119	000001	1 FOREST LAKE CAMPGRD	IF RES	0.000	1	0	8,100	8,100
GREIBERIS, GUNARS	000008	000119	000001A	FLCG	IF RES	0.000	1	0	7,100	7,100
GRENDA, CHESTER R.	000008	000112	000000	176 FOREST LAKE RD.	IF RES	2.000	1	38,700	107,400	146,100
GRIFFIN, JESSE L.	000012	000040	000001	760 KEENE RD.	COMIN	6.680	4	103,000	355,200	458,200
GRIFFIN, JESSE L.	000026	000079	000000	51 RICHMOND RD.	IF RES	0.600	1	51,600	87,800	139,400
GRIFFULS, JONATHAN	000021	000025	000000	4 TOOF'S DR.	IF RES	0.230	1	38,900	74,200	113,100
GROSS, BERNICE E.	000008	000119	000057	FLCG	IF RES	0.000	1	6,700	6,700	6,700
GROSS, BERNICE E.	000032	000013	000007	13 TAMARACK CIRCLE	IF RES	0.000	1	0	29,200	29,200
GROUT, LEANNE J.	000030	000034	000000	10 LAWRENCE ST.	IF RES	0.370	1	53,900	104,000	157,900
GROVES, CARL F.	000033	000016	000000	17 HEADLANDS RD.	IF RES	0.160	1	135,700	119,500	255,200
GUENTER, JAMES DARRELL	000006	000042	000004	381 RICHMOND RD.	IF RES	3.890	1	41,000	62,900	62,900
GUERNSEY, THOMAS C.	000026	000059	000000	22 PARKER ST.	2F RES	0.270	1	48,800	79,800	128,600
GUERIN, GEORGE & MERILEE	000001	000020	000052	13 HARBOURT DR.	IF RES	0.000	1	0	32,700	32,700
GUIDETTE JR., DONALD V.	000006	000006	000002	42 JONES RD.	IF RES	8.690	1	46,400	106,700	153,100
GUILFORD, RICHARD E.	000004	000068	000000	158 GUNN MT. RD.	IF RES	39.900	1	33,535.cu	129,000	162,535
GUILLETTE, ROGER	000032	000013	000004	7 TAMARACK CIRCLE	IF RES	0.000	1	0	30,000	30,000
GULLOW, WARY	000033	000039	000000	9 HENLOCK AVE.	IF RES	0.410	1	150,900	41,800	192,700
GULLOW, TIMOTHY J.	000008	000033	000000	99 FULLAM POND RD.	IF RES	1.220	1	34,100	14,000	48,100
GUNN, KENNETH B.	000033	000029	000000	32 SOUTH DR.	IF RES	0.160	1	140,400	101,900	242,300
GUNTTILL JR., JOHN M.	000005	000072	000000	219 ASHUELOT ST.	IF RES	1.700	1	36,300	126,700	163,000
GURNEE, LINDA J.	000031	000024	000000	36 WEDGEWOOD DR.	IF RES	0.530	1	55,400	84,700	140,100
GURNEY, BRUCE D.	000008	000053	0001-3	152 OLD CHESTERFIELD RD.	IF RES	7.530	1	37,500	136,900	174,400
GUSAN, SHANNON L. & ROSE	000028	000084	000000	27 MAPLE ST.	IF RES	0.400	1	41,700	67,400	109,100
GUSSMAN TRUST, ROBERT A.	000011	000016	000001	566 OLD SPOFFORD RD.	IF RES	11.040	1	91,946.cu	352,500	444,446
GUSSMAN TRUST, ROBERT A.	000011	000016	000002	OLD SPOFFORD RD.	IF RES	11.030	1	1,949.cu	0	1,949
GUSSMAN TRUST, ROBERT A.	000012	000005	000000	587 OLD SPOFFORD RD.	IF RES	32.000	1	4,493.cu	0	4,493
GUTOSKI, JENNIE	000009	000020	000000	NARAMORE RD.	IF RES	8.200	1	1,028.cu	0	1,028
GUTOSKI, JENNIE	000009	000023	000000	RABBIT HOLLOW RD.	IF RES	40.700	1	3,489.cu	0	3,489
GUTOSKI, JENNIE	000009	000026	000000	RABBIT HOLLOW RD.	IF RES	1.600	1	34,500	0	34,500
GUTOSKI, JENNIE	000017	000003	000000	156 ASHUELOT MAIN ST.	IF RES	0.440	1	18,300	90,700	109,000
GUTOSKI, JENNIE	000020	000017	000000	46 MANNING HILL RD.	COMIN	0.620	1	64,800	127,100	191,900
GUTOSKI, JENNIE	000020	000018	000000	48 MANNING HILL RD.	COMIN	8.500	1	93,400	148,700	242,100
GUTOSKI, JENNIE	000028	000004	000000	HOWARD ST.	COMIN	1.850	1	25,000	0	25,000
GUTOSKI, JENNIE	000033	000015	000000	31 HEADLANDS RD.	IF RES	0.230	1	165,200	42,600	207,800
GUTOSKI, JENNIE	000033	000047	000000	8 HEADLANDS RD.	IF RES	0.270	1	49,400	33,100	82,500
GUTOSKI, JENNIE	000033	000052	000000	FOREST LAKE RD.	IF RES	0.060	1	41,700	0	41,700
GUYETTE REVOCABLE TRUST	000034	000052	000000	480 FOREST LAKE RD.	IF RES	0.196	1	134,100	37,200	191,300
GUYETTE, BRIET	000001	000034	000009	4 BOLTON WOODS	IF RES	2.390	1	31,700	69,000	100,700
GUYETTE, PETER R.	000034	000053	000000	484 FOREST LAKE RD.	IF RES	0.070	1	138,700	27,400	166,100
GUYETTE, PETER R.	000035	000016	000000	FOREST LAKE RD.	IF RES	0.350	1	30,200	100	30,300

## Expanded Owner Index Sorted by Owner Name - 01/07/2008

Owner	Map	Lot	Sub	Location	Use	Acres	Cards	Land	Buildings	Total
HACHEY, MOE	000008	000119	0000C9	FLCG	IF RES	0.000	1	0	7,100	7,100
HADNEY, WAYNE T.	000015	000065	000003	29 VERRY BROOK RD.	IF RES	3.030	1	39,900	98,600	138,500
HADLEY, CHRISTINE B.	000009	000023	000005	66 RABBIT HOLLOW RD.	IF RES	5.010	1	38,129 cu	88,400	126,529
HADLEY, JOHN N.	000009	000023	000004	60 RABBIT HOLLOW RD.	IF RES	8.700	1	38,528 cu	181,100	219,628
HAGER, KENT	000008	000119	000077	FLCG	IF RES	0.000	1	0	4,400	4,400
HALE, ROBERT E.	000028	000053	000000	50 MICHIGAN ST.	IF RES	0.260	1	21,500	90,400	111,900
HALE, TANYA L.	000025	000010	000003	20 DUSO RD.	IF RES	0.750	1	43,800	24,600	68,400
HALEY, REGINALD W.	000021	000008	000000	135 RICHMOND RD.	IF RES	0.250	1	40,500	97,100	137,600
HALL, BARRY	000012	000042	000000	17 KEENE RD.	IF RES	30.000	1	51,185 cu	123,100	174,285
HALL, CLAIRE H.	000002	000032	000000	TIPPING ROCK RD.	IF RES	1.000	1	1,200	0	1,200
HALL, CULLEN R.	000009	000015	000001	12 RABBIT HOLLOW RD.	IF RES	3.100	1	37,500	86,600	124,100
HALL, JAMES R.	000006	000046	000000	445 RICHMOND RD.	IF RES	25.500	1	50,900	0	50,900
HALL, JAMES R.	000034	000030	000000	424 FOREST LAKE RD.	IF RES	0.470	1	55,000	50,000	105,000
HALL, LESTER	000008	000119	000003	FLCG	IF RES	0.000	1	0	12,500	12,500
HALL, RALPH D.	000026	000004	000000	45 PARKER ST.	IF RES	0.540	1	51,200	180,700	231,900
HALLORAN, PETER E.	000005	000097	000002	8 ASHTEN RUE	IF RES	0.500	1	38,400	137,400	175,800
HAMAN, MICHAEL	000026	000008	000000	27 MICHIGAN ST.	IF RES	1.720	1	27,300	114,000	141,300
HAMILTON, WALTER H.	000012	000024	000000	567 KEENE RD.	IF RES	1.900	1	40,100	17,500	57,600
HAMILTON, WALTER H.	000012	000025	000000	581 KEENE RD.	IF RES	0.800	1	35,400	182,600	218,000
HAMLIN, MICHAEL	000008	000119	000510	FLCG	IF RES	0.000	1	0	6,900	6,900
HAMMOND, STEPHEN J.	000027	000064	000000	52 ELM ST.	IF RES	0.510	1	32,100	9,900	42,000
HANN REVOCABLE TRUST, JOHN	000011	000010	000000	151 OLD SPOFFORD RD.	IF RES	29.500	1	3,443 cu	201,200	204,643
HANN REVOCABLE TRUST, JOHN	000001	000044	000000	STADDLE HILL RD.	IF RES	15.250	1	941 cu	0	941
HANN REVOCABLE TRUST, JOHN	000001	000046	000000	STADDLE HILL RD.	IF RES	1.000	1	600	0	600
HANN REVOCABLE TRUST, JOHN	000001	000047	000000	STADDLE HILL RD.	IF RES	107.000	1	3,416 cu	8,800	12,216
HANN REVOCABLE TRUST, JOHN	000004	000037	000000	60 WOLF TREE RD.	IF RES	42.000	2	47,522 cu	367,200	414,722
HANN REVOCABLE TRUST, JOHN	000004	000037	000002	30 WOLF TREE RD.	IF RES	5.190	1	45,107 cu	118,400	163,507
HANN REVOCABLE TRUST, JOHN	000004	000037	000003	15 WOLF TREE RD.	IF RES	1.890	1	26,767 cu	55,300	82,067
HANN REVOCABLE TRUST, JOHN	000004	000043	000002	BOLTON RD.	IF RES	13.600	1	4,921 cu	3,800	8,721
HANN REVOCABLE TRUST, JOHN	000004	000048	000000	OFF BOLTON RD.	IF RES	101.000	1	3,347 cu	0	3,347
HANN REVOCABLE TRUST, JOHN	000004	000063	000000	OFF BURT HILL RD.	IF RES	42.000	1	1,339 cu	0	1,339
HANNINEN, DEBRA M.	000027	000003	000003	17 REDWOOD DR.	IF RES	0.000	1	0	78,300	78,300
HANRAHAN, JOHN C.	000008	000085	000000	163 OLD SPOFFORD RD.	IF RES	0.380	1	25,900	72,500	98,400
HANRAHAN, RICHARD J.	000001	000064	000000	570 BURT HILL RD.	IF RES	21.000	1	31,157 cu	108,700	139,857
HANRAHAN, RICHARD J.	000001	000065	000000	BURT HILL RD.	IF RES	0.800	1	49 cu	0	49
HANSEN, KURT	000034	000028	000003	30 FOREST LAKE CIRCLE	IF RES	0.220	1	48,000	130,700	178,700
HARBOURT, ROBERT W.	000001	000020	000054	16 HARBOURT DR.	IF RES	0.000	1	0	32,000	32,000
HARWAN, JAMES E.	000005	000042	000000	135 BACK ASHUELOT RD.	IF RES	0.630	1	32,900	99,000	131,900
HARNISH, GREGG A.	000028	000085	000001	80 MICHIGAN ST.	IF RES	0.750	1	43,800	90,500	134,300
HARNOIS, MARGARET E.	000027	000007	000000	103 ELM ST.	IF RES	0.590	1	32,600	91,400	124,000
HARRINGTON, BRIAN	000027	000003	000033	6 DOGWOOD HILL RD.	IF RES	0.000	1	0	29,500	29,500
HARRINGTON, ROBERT D.	000012	000036	000006	22 KAPPER DR.	IF RES	0.000	1	0	27,600	27,600
HARRINGTON, SANDRA ANN	000034	000077	000000	17 TOWN BEACH RD.	IF RES	0.770	1	216,900	156,900	373,800
HARRIS, JASON T.	000005	000084	000000	126 HINSDALE RD.	IF RES	14.800	1	44,200	0	44,200
HARRIS, MARGARET C.	000015	000022	000001	61 OLD SWANZEY RD.	IF RES	2.000	1	36,800	14,200	51,000
HARRIS, PAUL D.	000034	000040	000000	15 FOREST AVE.	IF RES	0.410	1	154,700	155,900	310,600
HARRISON, JAMES E.	000002	000027	000000	MANNING HILL RD.	IF RES	0.340	1	800	0	800
HARRISON, JAMES E.	000002	000028	000000	14 CURTIS RD.	IF RES	11.000	1	32,069 cu	213,200	245,269
HARROLD, BETH A.	000022	000007	000003	16 MAXWELL CT.	IF RES	0.740	1	41,600	56,600	98,200
HART, DONALD J.	000033	000012	000001	44 HEADLANDS RD.	IF RES	0.050	1	22,400	45,100	67,500
HARTLEY, SCOTT A.	000030	000023	000004	15 LAWRENCE ST.	IF RES	0.400	1	54,200	111,400	165,600

**Winchester**  
**Expanded Owner Index Sorted by Owner Name - 01/07/2008**

Owner	Map	Lot	Sub	Location	Use	Acres	Cards	Land	Buildings	Total
HARTWELL, DOUGLAS J.	000004	000056	000000	296 BURT HILL RD.	IF RES	4.600	1	34,300	71,900	106,200
HARVARD UNIVERSITY	000013	000004	000000	PISGAH STATE PARK	IF RES	20,370	1	1,623 cu	0	1,623
HARVEY, KENNETH A.	000023	000009	000000	308 RICHMOND RD.	IF RES	1,500	1	49,400	115,400	164,800
HARVEY, TIMOTHY L.	000005	000020	000005	12 WETHERBY DR.	IF RES	0.000	0	0	0	23,200
HASTINGS, GERALD E.	000008	000119	000053	53 FOREST LAKE CAMPDR	IF RES	0.000	1	0	9,000	9,000
HASTINGS, JEAN H.	000001	000020	000013	18 AVERY CIRCLE	IF RES	0.000	1	0	28,400	28,400
HATCH, JEFFREY G.	000012	000003	000000	OLD SPOFFORD RD.	UNMG	30.500	1	4,232 cu	0	4,232
HATFIELD REVOCABLE TRUST 2004	000019	000038	000000	6 FENTON HILL RD.	IF RES	0.100	1	28,900	71,800	100,700
HATFIELD REVOCABLE TRUST 2004	000023	000110	000000	319 RICHMOND RD.	IF RES	0.340	1	37,300	67,400	104,700
HATFIELD REVOCABLE TRUST 2004	000023	000111	000000	329 RICHMOND RD.	IF RES	0.440	1	41,200	40,800	82,000
HATFIELD REVOCABLE TRUST 2004	000023	000112	000000	24 SCOTLAND RD.	IF RES	1.400	1	38,000	48,600	86,600
HATHAWAY, GERALD	000008	000119	0006S8	FLCC	IF RES	0.000	1	0	10,300	10,300
HAUSMAN WOOSTER, BRUCE	000001	000032	000000	264 S. PARISH RD.	IF RES	71.000	1	57,369 cu	176,100	233,469
HAWLEY, JOHN L.	000009	000015	000002	16 RABBIT HOLLOW RD.	IF RES	3.400	1	36,700	91,300	128,000
HAYES TRUST, MARGARET R.	000002	000033	000000	TIPPING ROCK RD.	IF RES	30.000	1	2,359 cu	0	2,359
HAYS, D. WEBB	000007	000039	000000	49 BROAD BROOK RD.	IF RES	16.300	1	42,800	154,100	194,000
HEATH, CARLA F.	000016	000017	000000	38 BROAD BROOK RD.	IF RES	4.700	2	39,900	103,900	120,500
HEBERT, KAILA	000017	000004	000000	162 ASHUELOT MAIN ST.	IF RES	0.270	1	16,600	13,200	13,200
HEBERT, KATHLEEN L.	000001	000020	000008	23 AVERY CIRCLE	IF RES	0.000	1	0	0	0
HEBERT, KATHLEEN L.	000004	000018	000000	260 S. SCOTFIELD MT. RD.	IF RES	9.800	1	40,000	98,800	138,800
HEGARTY, MICHAEL J.	000033	000040	000000	375 FOREST LAKE RD.	IF RES	0.400	1	26,500	116,400	142,900
HEIDELMAN, KENNETH W.	000002	000002	000000	410 BURT HILL RD.	IF RES	57.780	1	33,395 cu	208,700	242,095
HEIDEN, ELENA M.	000008	000041	000000	262 OLD CHESTERFIELD RD.	IF RES	1.600	1	27,700	400	28,100
HEIDEN, ELENA M.	000008	000045	000000	OLD CHESTERFIELD RD.	IF RES	0.680	1	94 cu	0	94
HEIDEN, ELENA M.	000008	000046	000000	228 OLD CHESTERFIELD RD.	IF RES	20.000	1	32,655 cu	185,800	218,455
HEIDEN, ELENA M.	000008	000048	000000	OLD CHESTERFIELD RD.	IF RES	15.300	1	2,000 cu	0	2,000
HEIDEN, ELENA M.	000008	000049	000000	OLD CHESTERFIELD RD.	IF RES	18.500	1	45,967 cu	3,800	49,767
HEIDEN, ELENA M.	000011	000007	000001	111 OLD RIXFORD RD.	IF RES	6.900	1	532 cu	0	532
HEIDEN, ELENA M.	000011	000009	000000	OLD RIXFORD RD.	IF RES	39.700	1	13,428 cu	400	13,828
HEIDEN, ELENA M.	000035	000018	000000	508 FOREST LAKE RD.	IF RES	2.600	1	246,200	80,400	326,600
HEIDEN, ELENA M.	000035	000119	000000	526 FOREST LAKE RD.	IF RES	1.800	1	133,900	61,100	195,000
HEINONEN, ROBERT L.	000027	000014	000000	10 ELM COURT	IF RES	0.240	1	19,800	33,300	33,300
HEILB, ALAN	000032	000013	000017	8 TAMARACK CIRCLE	IF RES	0.000	1	0	17,200	17,200
HELLER FAMILY LIMITED PART.	000004	000072	000001	BURT HILL RD.	IF RES	41.800	1	1,195 cu	0	1,195
HENDERSON, JUNE	000001	000082	000000	837 MANNING HILL RD.	IF RES	1.300	1	30,400	28,600	59,000
HENRICHSON, GEORGE CARL	000033	000007	000000	65 HEADLANDS RD.	IF RES	0.750	1	193,500	107,900	301,400
HENRICHSON, GEORGE CARL	000033	000008	000000	HEADLANDS RD.	IF RES	0.900	1	45,200	6,500	51,700
HENRICHSON, GEORGE CARL	000033	000009	000000	HEADLANDS RD.	IF RES	0.380	1	143,700	0	143,700
HENRICHSON, GEORGE CARL	000034	000034	000000	434 FOREST LAKE RD.	IF RES	0.360	1	51,900	148,300	200,200
HENRY, NORMAN G.	000005	000029	000000	77 BACK ASHUELOT RD.	IF RES	6.770	1	39,200	162,200	201,400
HENRY, NORMAN G.	000005	000029	000001	19 BACK ASHUELOT RD.	IF RES	1.250	1	32,100	0	32,100
HENSEL FAMILY TRUST	000001	000075	000000	17 SEMINARY RD.	IF RES	22.950	1	73,155 cu	186,500	259,655
HENSEL JR., JOHN F.	000001	000075	000001	27 SEMINARY RD.	IF RES	2.090	1	31,300	188,800	220,100
HENSEL, THOMAS E.	000001	000073	000000	30 SEMINARY RD.	IF RES	3.100	1	32,500	131,400	163,900
HENSEL, THOMAS E.	000001	000074	000000	SEMINARY RD.	IF RES	64.900	1	8,966 cu	0	8,966
HERMAN, AUDREY E.	000017	000014	000000	210 ASHUELOT MAIN ST.	IF RES	0.500	1	36,100	78,700	114,800
HERMAN, EDSON R.	000025	000019	000000	98 ASHUELOT ST.	IF RES	2.430	1	46,700	41,100	87,800
HERZIG, RONALD W.	000005	000097	000001	4 ASHTEN LK.	IF RES	0.500	1	38,400	151,000	189,400
HESCOCK JR., GORDON W.	000008	000032	000000	103 FULLAM POND RD.	IF RES	1.800	1	38,500	79,100	117,600
HESCOCK, DAN	000008	000119	0000H8	FOREST LAKE CAMPDR	IF RES	0.000	1	0	13,400	13,400
HESCOCK, JONATHAN P.	000015	000003	000000	15 JANITTI RD.	IF RES	0.810	1	36,000	91,100	127,100



## Expanded Owner Index Sorted by Owner Name — 01/07/2008

Owner	Map	Lot	Sub	Location	Use	Acres	Cards	Land	Buildings	Total
HEWES, DAVID	000608	000119	000H17	FLCG	IF RES	0.000	1	0	5,300	5,300
HICKS, ROBERT F.	000001	000020	000049	7 HARBOURT DR.	IF RES	0.000	1	0	33,900	33,900
HIGGINS, G. ALBERT	000001	000087	000000	MANNING HILL RD.	IF RES	0.750	1	5,400	0	5,400
HIGLEY, CARROLL P.	000034	000071	000000	29 TOWN BEACH RD.	IF RES	0.180	1	152,100	130,900	283,000
HIGLEY, CARROLL H.	000017	000020	000000	179 ASHUELOT MAIN ST.	IF RES	0.170	1	10,400	102,800	113,200
HILDRETH, BARBARA A.	000008	000064	000001	42 OLD CHESTERFIELD RD.	IF RES	2.680	1	25,700	109,800	135,500
HILDRETH, BRIAN	000008	000060	000001	58 OLD CHESTERFIELD RD.	IF RES	1.260	1	30,300	121,800	152,100
HILDRETH, CLYDE F.	000008	000021	000000	96 CLARK RD.	IF RES	27.000	1	43,011 cu	65,000	108,011
HILDRETH, DAVID H.	000006	000008	000004	14 JONES RD.	IF RES	3.820	1	40,900	22,900	63,800
HILDRETH, G. CATHERINE	000008	000014	000000	21 CLARK RD.	IF RES	0.560	1	27,100	89,800	116,900
HILDRETH, PATRICK J.	000008	000065	000000	45 OLD CHESTERFIELD RD.	IF RES	2.100	1	31,300	116,400	147,700
HILDRETH, TAMMY	000005	000118	000000	126 WARWICK RD.	IF RES	1.000	1	48,800	74,200	123,000
HILDRETH, THOMAS F.	000008	000021	000001	90 CLARK RD.	IF RES	2.300	1	39,100	110,700	149,800
HILDRETH, WALTER J.	000008	000063	000000	46 OLD CHESTERFIELD RD.	IF RES	1.790	1	30,900	89,400	120,300
HILL, DAVID, TIMOTHY, JONATHAN	000007	000010	000000	OLD HINSDALE RD.	IF RES	13.000	1	2,139 cu	0	2,139
HILL, DAVID, TIMOTHY, JONATHAN	000007	000013	000000	255 OLD HINSDALE RD.	IF RES	88.000	1	39,856 cu	110,000	149,856
HILL, EDWARD A.	000027	000003	000036	11 REDWOOD DR.	IF RES	0.000	1	0	14,300	14,300
HILL, GARY W.	000008	000024	000000	130 CLARK RD.	IF RES	70.000	1	48,707 cu	142,600	191,307
HILL, JONATHAN B.	000004	000040	000000	OFF BOLTON RD.	IF RES	19.000	1	1,629 cu	0	1,629
HILL, JONATHAN B.	000012	000031	000000	OFF KEENE RD.	IF RES	2.750	1	3,300	0	3,300
HILL, LARRY R.	000001	000017	000000	107 S. PARRISH RD.	IF RES	16.500	1	54,600	124,000	178,600
HILL, LARRY R.	000019	000030	000000	15 ASHUELOT MAIN ST.	COM/IN	0.480	1	18,700	176,800	195,500
HILL, TIMOTHY A.	000007	000011	000000	276 OLD HINSDALE RD.	IF RES	1.100	1	30,100	69,500	99,600
HILL, TIMOTHY B.	000004	000041	000000	OFF BOLTON RD.	IF RES	42.000	1	2,255 cu	0	2,255
HILL, TIMOTHY B.	000005	000008	000000	360 OLD HINSDALE RD.	COM/IN	62.600	1	32,663 cu	158,600	191,263
HILL, TIMOTHY B.	000007	000008	000000	339 OLD HINSDALE RD.	COM/IN	3.600	1	193 cu	0	193
HILL, TIMOTHY B.	000007	000014	000000	484 SCOFIELD MT. RD.	IF RES	8.100	1	44,200	94,400	138,600
HILLOCK SR., WALTER F.	000001	000020	000043	5 EARL AVE.	IF RES	0.000	1	0	37,900	37,900
HILLOCK, SCOTT M.	000033	000045	000000	14 HEADLANDS RD.	IF RES	4.730	1	74,500	96,200	170,700
HILLOCK, WILLIAM G.	000012	000042	000001	839 KEENE RD.	IF RES	30.000	1	49,105 cu	55,400	104,505
HILLOCK, WILLIAM G.	000012	000042	000002	KEENE RD.	IF RES	33.000	1	32,000	0	32,000
HINSDALE, TOWN OF	000013	000002	000000	KILBURN POND	EXEMPT	17.000	1	18,800	0	18,800
HINSDALE, TOWN OF	000013	000003	000000	WINCH/HINS TOWN LINE	EXEMPT	117.000	1	86,500	0	86,500
HITCOY, LLC	000032	000005	000000	320 KEENE RD.	COM/IN	1.600	1	46,900	100,300	147,200
HOBBS, BENJAMIN S.	000092	000026	000000	297 MANNING HILL RD.	IF RES	0.950	1	29,700	111,300	141,000
HODGMAN JR., CHARLES L.	000033	000044	000000	320 FOREST LAKE RD.	IF RES	1.200	1	45,700	101,400	147,100
HODGMAN JR., CHARLES L.	000008	000109	000000	104 MICHIGAN ST.	IF RES	1.600	1	36,200	107,700	143,900
HODGMAN, ALAN L.	000002	000055	0002-4	403 WARWICK RD.	IF RES	1.000	1	48,800	80,000	128,800
HODGMAN, EVERETT H.	000005	000075	000000	ASHUELOT ST.	IF RES	0.600	1	0	0	600
HODGMAN, LEWIS A.	000002	000055	000052-2	451 WARWICK ST.	IF RES	2.030	1	40,200	136,900	177,100
HODGMAN, MICHAEL A.	000005	000080	000000	180 ASHUELOT ST.	IF RES	4.000	1	39,100	121,600	160,700
HODGMAN, PETER J.	000002	000015	000000	384 MANNING HILL RD.	IF RES	2.400	1	31,700	108,000	139,700
HOGUE, PAUL E.	000011	000006	000002	58 OLD RIXFORD RD.	IF RES	10.500	1	47,000	114,000	161,000
HOLLAND, ALTHEA/HOLLAND TRUST	000012	000045	000000	KEENE RD.	IF RES	230.000	1	146,700	0	146,700
HOLLAND, ALTHEA/HOLLAND TRUST	000036	000007	000000	KEENE RD.	IF RES	0.480	1	26,800	0	26,800
HOLLIS, PETER T.	000033	000019	000000	21 HEADLANDS RD.	IF RES	0.120	1	114,600	41,200	155,800
HOLLIS, PETER T.	000033	000050	000000	HEADLANDS RD.	IF RES	0.110	1	18,300	0	18,300
HOLMAN, SCOTT	000001	000020	000022	7 WALTERS LANE	IF RES	0.000	1	0	37,500	37,500
HOLMES, ROBERT	000008	000119	000072	FLCG	IF RES	0.000	1	0	0	0
HOLSINGER, NORMAN K & VICTORIA	000002	000007	000000	MANNING HILL RD.	IF RES	30.500	1	5,353 cu	0	5,353
HOLSINGER, NORMAN K & VICTORIA	000002	000008	000000	MANNING HILL RD.	IF RES	5.900	1	1,007 cu	0	1,007



Winchester  
Expanded Owner Index Sorted by Owner Name - 01/07/2008

Owner	Map	Lot	Sub	Location	Use	Acres	Cards	Land	Buildings	Total
HOLSINGER, NORMAN K & VICTORIA	00002	00009	00000	3 OLD MANNING HILL RD.	IF RES	30.000	1	51,609 cu	166,700	218,309
HOMAN, SUSAN E.	00037	00008	00000	KEENE RD.	IF RES	2.500	1	21,300	0	21,300
HOMAN, SUSAN E.	00037	00009	00000	984 KEENE RD.	IF RES	0.640	1	32,400	78,900	111,300
HOOPER, DAVID A.	00008	00058	00000	119 OLD CHESTERFIELD RD.	IF RES	0.980	1	29,900	18,000	47,900
HOOPER, DAVID A.	00001	00001	00000	15 SMITH CT	IF RES	2.300	1	23,700	13,800	37,500
HOOPER, DAVID A.	00001	00002	00000	11 SMITH CT	IF RES	1.000	1	22,500	34,900	34,900
HOOPER, DERRELL K.	00008	00055	00000	182 CLARK RD.	IF RES	1.440	1	30,500	100,900	131,400
HOOPER, ERIC D.	00012	00035	00000	699 KEENE RD.	IF RES	1.100	1	39,100	107,400	146,500
HOOPER, MARION E.	00009	00018	00000	18 NARAMORE RD.	IF RES	1.300	1	35,900	74,400	110,300
HOPE, CHARISSA H.	00019	00029	00000	17 ASHUELOT MAIN ST.	IF RES	0.140	1	8,300	41,600	49,900
HOPE, CHRISTOPHER J.	00005	00085	00001	8 WOOD DR.	IF RES	1.300	1	32,400	106,800	139,200
HOPKINS, GALE L.	00016	00011	00000	213 ASHUELOT MAIN ST.	IF RES	1.000	1	55,000	99,400	144,400
HOPKINS, LINDA C.	00031	00017	00000	31 WEDGEWOOD DR.	IF RES	0.510	1	45,300	79,700	135,000
HOPKINS, TRISHA M.	00030	00031	00001	82 MECHANIC ST.	IF RES	1.400	1	59,000	112,200	171,200
HOSMER, MICHAEL	00002	00055	00002	419 WARWICK RD.	IF RES	14.500	1	51,168 cu	146,600	197,768
HOULE, KATIE L.	00008	00035	00008	282 OLD CHESTERFIELD RD.	IF RES	7.100	1	34,100	0	34,100
HOWE II, KENNETH F.	00001	00040	00000	80 BOLTON DR.	IF RES	2.250	1	31,500	138,400	169,900
HOWE JR, PHILIP A.	00001	00020	0000A	100 S. FARRISH RD.	IF RES	0.690	1	35,000	145,600	178,600
HOWE, ABRAH W.	00001	00041	00000	87 BOLTON DR.	IF RES	3.400	1	32,900	32,000	64,900
HOWE, DAVID A.	00001	00020	0000B	110 S. FARRISH RD.	IF RES	0.470	1	32,600	73,200	105,800
HOWLAND, EUGENE R.	00027	00027	00000	13 WILLOW COURT	IF RES	0.350	1	25,400	15,400	40,800
HOWLAND, JAMES A.	00028	00033	00000	47 HOWARD ST.	IF RES	1.040	1	26,700	74,100	100,800
HOWLAND, JOHN S.	00025	00016	00000	70 ASHUELOT ST.	IF RES	0.260	1	40,600	67,100	107,700
HSBC MORTGAGE SERVICES, INC.	00006	00028	0004-2	35 ACORN DR.	IF RES	2.940	1	51,100	136,200	187,300
HUARD, KIT	00008	00019	00082	FLCG	IF RES	0.000	1	0	7,800	7,800
HUBBARD, BRIAN H.	00008	00122	00000	56 MELVIN BRIDGE RD.	IF RES	0.600	1	32,700	97,000	129,700
HUBBARD, BRIAN H.	00009	00029	00000	130 RABBIT HOLLOW RD.	IF RES	2.000	1	35,000	0	35,000
HUBBARD, DONALD E.	00005	00094	00000	75 WOODARD AVE.	IF RES	1.500	1	36,100	103,500	139,600
HUBBARD, DONALD E.	00008	00005	00000	80 WOODARD AVE.	IF RES	2.100	1	31,300	64,900	96,200
HUBBARD, DONALD E.	00008	00010	00001	ELM ST.	IF RES	19.270	1	482 cu	0	482
HUBBARD, KEVIN T.	00023	00004	00000	13 SCOTLAND RD.	IF RES	0.390	1	28,700	25,700	54,400
HUBNER JR, PAUL MARTIN	00005	00068	00001	243 ASHUELOT ST.	IF RES	1.100	1	35,600	29,800	65,400
HUBNER JR., PAUL M.	00028	00090	00001	65 MICHIGAN ST.	IF RES	3.430	1	47,900	67,000	114,900
HUFEN, ROBERT S.	00006	00028	0004-5	55 ACORN DR.	IF RES	2.630	1	50,800	128,600	179,400
HUGHES, WILLIAM J.	00008	00010	00004	104 ELM ST.	IF RES	2.340	1	37,100	111,400	148,500
HUMES, ALLEN M.	00006	00046	00003	52 PUDDING HILL RD.	IF RES	5.200	1	38,181 cu	206,200	244,381
HUMES, ALLEN M.	00006	00046	00004	PUDDING HILL RD.	IF RES	35.500	1	645 cu	0	645
HUNKLER, FLORA E.	00035	00017	00000	481 FOREST LAKE RD.	IF RES	0.320	1	33,000	109,200	142,200
HUNT, VIRGINIA	00034	00016	00000	27 FOREST LAKE CIRCLE	IF RES	0.700	1	197,900	64,700	262,600
HUNT, WALLACE	00033	00002	00000	139 UPPER HEADLANDS RD.	IF RES	2.500	1	216,700	47,400	264,100
HUNTER, DEBORAH L.	00007	00025	00000	81 GUNN MT. RD.	IF RES	2.000	1	28,200	11,800	40,000
HUNTER, BURNHAM	00002	00055	00006	11 JOHNSON COURT	IF RES	10.000	1	47,400	0	47,400
HURLBERT, BURNHAM	00002	00056	00000	9 WARWICK RD.	IF RES	1.940	2	54,700	52,400	107,100
HUTCHINS, LORIE A.	00006	00007	00001	27 JONES RD.	IF RES	1.000	1	37,500	49,100	86,600
HUTTER CONSTRUCTION CORP.	00001	00034	00003	23 ARLINGTON HEIGHTS	IF RES	1.270	1	27,300	0	27,300
HUTTER CONSTRUCTION CORP.	00001	00034	00006	1 BOLTON WOODS	IF RES	1.880	1	31,100	0	31,100
HUTTER CONSTRUCTION CORP.	00001	00034	00007	1 ARLINGTON HEIGHTS	IF RES	1.280	1	30,300	0	30,300
HYDE, ROBERT	00008	00119	00007	FLCG	IF RES	0.000	1	0	8,200	8,200
IMPERIAL MODULAR HOMES, LLC	00005	00033	00000	98 BACK ASHUELOT RD.	IF RES	20.000	1	50,200	1,600	51,800
IMPERIAL MODULAR HOMES, LLC	00029	00006	00000	97 HOWARD ST.	IF RES	0.870	1	44,400	0	44,400
IRWIN, WILLIAM	00008	00119	0000H9	FLCG	IF RES	0.000	1	0	10,300	10,300

Winchester

Expanded Owner Index Sorted by Owner Name - 01/07/2008

Owner	Map	Lot	Sub	Location	Use	Acres	Cards	Land	Buildings	Total
IVES, HOWARD	000012	000036	000023	53 KAPPER DR.	IF RES	0.000	1	0	57,800	57,800
JACKSON II, GARY W.	000026	000081	000000	43 RICHMOND RD.	IF RES	0.360	1	49,100	170,200	219,300
JACKSON, ELISHA	000031	000008	000000	227 KEENE RD.	IF RES	2.260	1	60,000	121,500	181,500
JACKSON, GARY W.	000030	000020	000001	161 KEENE RD.	IF RES	0.350	1	23,700	124,100	147,800
JACKSON, JR., JAMES	000018	000010	000000	89 ASHUELOT MAIN ST.	IF RES	0.700	1	20,900	76,300	97,200
JACKSON, MICHELLE B.	000002	000054	000000	499 WARWICK RD.	IF RES	4.500	1	53,000	216,800	269,800
JACKSON, PAUL J.	000022	000025	000000	23 GOAMKO DR.	IF RES	0.230	1	38,500	94,800	133,300
JACKSON, SR., GARY W.	000022	000010	000000	179 RICHMOND RD.	IF RES	1.000	1	38,500	78,300	116,800
JACOBSON, KARL L.	000005	000030	000000	88 BACK ASHUELOT RD.	IF RES	1.300	1	35,900	123,400	159,300
JACOBSON, LAWRENCE P.	000015	000014	000000	72 WATSON RD.	IF RES	14.300	1	36,750	161,000	197,750
JACOBSON, MARY ANN	000012	000014	000001	70 KAPPER DR.	IF RES	17.100	1	1,392	0	1,392
JACQUES, MARY ANN	000012	000036	000037	70 KAPPER DR.	IF RES	0.000	1	0	82,300	82,300
JALAVA, KELLY J.	000032	000013	000014	27 TAMARACK CIRCLE	IF RES	0.000	1	0	15,600	15,600
JANTTI SR., WILLIAM D.	000008	000081	000001	111 OLD SPOFFORD RD.	IF RES	5.100	1	34,500	64,300	98,800
JANTTI SR., WILLIAM D.	000008	000081	000002	133 OLD SPOFFORD RD.	IF RES	6.510	1	41,900	77,000	118,900
JARDINE, DAVID	000008	000119	0000C5	FLCG	IF RES	0.000	1	0	7,600	7,600
JARDINE, CHRISTOPHER J.	000027	000003	000011	10 REDWOOD DR.	IF RES	0.000	1	0	19,300	19,300
JARVIS, DRISTOPHER J.	000003	000011	000003	310 SCOTLAND RD.	IF RES	3.010	1	39,900	114,900	154,800
JEFFS, KEVIN L.	000015	000026	000000	976 OLD WESTPORT RD.	IF RES	2.200	1	38,800	125,200	164,000
JENKINS, NANCY	000012	000036	000039	73 KAPPER DR.	IF RES	0.000	1	0	89,000	89,000
JENNA JR., GEORGE	000015	000010	000000	105 VERRY BROOK RD.	IF RES	0.920	1	36,900	5,100	42,000
JENSON, KARRIE A.	000015	000005	000006	9 VERRY BROOK RD.	IF RES	1.300	1	37,900	160,500	198,400
JILLSON, MICHAEL F.	000004	000044	000002	201 BOLTON RD.	IF RES	9.500	1	39,700	137,900	177,600
JOHN, ALLISON	000008	000119	000010	10 FOREST LAKE CAMPFRD	IF RES	0.000	1	0	0	0
JOHNSON, ARTHUR N	000015	000004	000004	60 VERRY BROOK RD.	IF RES	4.150	1	41,300	90,500	131,800
JOHNSON, GLORIA E.	000021	000013	000000	24 BILO AVE.	IF RES	0.230	1	38,900	80,700	119,600
JOHNSON, JAMES L.	000005	000086	000000	163 ASHUELOT ST.	IF RES	0.700	2	28,000	30,800	58,800
JOHNSON, KEITH C.	000004	000058	000000	BURT HILL RD.	IF RES	17.000	1	2,318	0	2,318
JOHNSON, KEVIN A.	000028	000076	000000	17 MECHANIC ST.	IF RES	0.210	1	48,500	102,200	150,700
JOHNSON, LINDA M.	000014	000010	000002	OLD SPOFFORD RD.	IF RES	7.350	1	38,500	0	38,500
JOHNSON, PATRICIA Z.	000033	000027	000000	22 SOUTH DR.	IF RES	0.100	1	93,800	51,200	145,000
JOHNSON, ROBERT	000008	000119	0000H3	FLCG	IF RES	0.000	1	0	7,800	7,800
JOHNSON, STEPHEN P.	000035	000008	000000	7 MELVIN BRIDGE RD.	IF RES	4.000	1	76,000	122,800	198,800
JOHNSON, WILLIAM	000008	000119	000027	FLCG	IF RES	0.000	1	0	0	0
JOHNSON, WILLIAM & WARREN	000002	000050	000001	341 WARWICK RD.	3F RES	3.810	1	52,200	162,600	214,800
JOHNSON, WILLIAM ET AL	000002	000049	000000	WARWICK RD.	IF RES	111.020	1	10,680	0	10,680
JOHNSON, WILLIAM L	000002	000050	000002	361 WARWICK RD.	IF RES	2.040	1	248	0	248
JOHNSON, WILLIAM L	000002	000050	0002-1	369 WARWICK RD.	IF RES	3.390	1	297	0	297
JOHNSON, WILLIAM L	000002	000050	0002-1	381 WARWICK RD.	IF RES	2.740	1	297	0	297
JONES SR., RONALD A.	000030	000014	000000	140 KEENE RD.	3F RES	0.460	2	25,400	151,900	177,300
JONES, KAREN E.	000021	000046	000000	108 RICHMOND RD.	3F RES	1.300	2	46,600	150,100	196,700
JONES, MARGARET N	000030	000014	000001	132 KEENE RD.	IF RES	0.290	1	22,700	85,200	107,900
JONES, PAUL W.	000019	000013	000000	381 BACK ASHUELOT RD.	IF RES	0.870	1	29,100	129,200	158,300
JORDAN, DAVID W.	000030	000022	000000	4 LAWRENCE ST.	IF RES	0.500	1	55,300	70,500	125,800
JOSLYN SR., CLINT A.	000009	000024	000005	99 RABBIT HOLLOW RD.	IF RES	13.100	1	40,934	206,800	247,734
JOSLYN SR., CLINT A.	000009	000024	000007	RABBIT HOLLOW RD.	IF RES	3.400	1	376	0	376
JOSLYN, CYNTHIA A.	000024	000006	000000	49 SCOTLAND RD.	4F RES	0.340	1	15,000	59,700	74,700
JOSLYN, CYNTHIA A.	000024	000006	000001	SCOTLAND RD.	IF RES	0.030	1	600	0	600
JOSLYN, SUSAN M.	000001	000025	000000	174 S. PARRISH RD.	IF RES	1.800	1	35,500	94,300	132,600
JOSLYN, TERRY	000030	000015	000000	146 KEENE RD.	2F RES	1.950	1	38,800	103,400	139,200
JOYCE, SALLY L.	000030	000006	000000	96 KEENE RD.	IF RES	0.210	1	18,500	91,300	109,800

**Winchester**  
**Expanded Owner Index Sorted by Owner Name - 01/07/2008**

Owner	Map	Lot	Sub	Location	Use	Acres	Cards	Land	Buildings	Total
JUTRAS, ALEC	000034	000072	000000	27 TOWN BEACH RD.	IF RES	0.200	1	135,600	84,000	239,600
JUTRAS, ALEC J.	000012	000036	000030	35 KAPPER DR.	IF RES	0.000	1	0	68,700	68,700
JUTRAS, GEORGE W.	000031	000027	000000	24 WEDGEWOOD DR.	IF RES	0.570	1	55,700	105,800	161,500
JUTRAS, WILLIAM	000035	000010	000000	424 KEENE RD.	IF RES	1.200	1	46,400	68,200	114,600
KACIAK, MICHAEL	000008	000119	000017	FLCC	IF RES	0.000	1	0	8,400	8,400
KACZMARCZYK, DANIEL	000008	000119	000S12	FLCC	IF RES	0.000	1	0	6,100	6,100
KASAL, JAMES J.	000055	000007	000002	204 MANNING HILL RD.	IF RES	6.690	1	36,600	101,600	138,200
KATUSKA, EDWARD J.	000022	000028	000000	238 RICHMOND RD.	IF RES	0.530	1	55,400	120,400	175,800
KAZANOWSKI, ANDREW H.	000001	000051	000000	77 STADDLE HILL RD.	IF RES	12.000	1	28,526 cu	45,000	73,526
KEARNEY, STEVEN D.	000036	000002	000000	862 KEENE RD.	IF RES	0.420	1	23,600	54,500	78,100
KEENAN, LAURA L.	000028	000023	000000	15 OLD MILL COURT	COM/IN	0.440	1	25,100	76,000	101,100
KEENEY MANUFACTURING CO.	000006	000050	000000	75 PLUMB PAK DR.	IF RES	1.010	1	35,100	6,191,700	6,340,707
KEENEY MANUFACTURING CO.	000022	000002	000001	PLUMB PAK DR.	IF RES	5.890	1	40,800	0	40,800
KEENEY MANUFACTURING CO.	000022	000048	000000	321 WARWICK RD.	IF RES	1.340	1	49,200	132,900	182,100
KELLEY, BARBARA E.	000002	000014	000000	400 MANNING HILL RD.	IF RES	3.600	1	30,100	27,700	57,800
KELLSH, JOYCE	000003	000010	000003	299 SCOTLAND RD.	IF RES	3.620	1	40,600	150,100	190,700
KELLOGG, STEFANIE M.	000008	000022	000003	OLD WESTPORT RD.	IF RES	16.830	1	2,870 cu	0	2,870
KELLY JR., WILLIAM M.	000008	000073	000000	OLD WESTPORT RD.	IF RES	5.500	1	1,389 cu	0	1,389
KELLY JR., WILLIAM M.	000008	000073	000001	OFF OLD WESTPORT RD	IF RES	15.000	1	4,759 cu	0	4,759
KELLY JR., WILLIAM M.	000008	000073	000000	OFF OLD WESTPORT RD	IF RES	6.000	1	2,359 cu	0	2,359
KELLY JR., WILLIAM M.	000008	000092	000000	OLD SPOFFORD RD.	IF RES	134.940	1	13,074 cu	0	13,074
KELLY JR., WILLIAM M.	000008	000098	000000	OLD WESTPORT RD.	IF RES	22.920	1	4,321 cu	0	4,321
KELLY JR., WILLIAM M.	000008	001103	000000	OLD WESTPORT RD.	IF RES	5.900	1	1,042 cu	0	1,042
KELLY JR., WILLIAM M.	000008	001104	000000	OFF OLD SPOFFORD RD.	IF RES	7.200	1	1,272 cu	0	1,272
KELLY JR., WILLIAM M.	000008	001105	000000	OFF OLD SPOFFORD RD.	IF RES	15.200	1	752 cu	0	752
KELLY JR., WILLIAM M.	000008	001106	000001	OFF OLD SPOFFORD RD.	IF RES	0.400	1	27,500	0	27,500
KELLY JR., WILLIAM M.	000012	000001	000000	OLD SPOFFORD RD.	IF RES	202.200	1	35,724 cu	0	35,724
KELLY JR., WILLIAM M.	000012	000002	000000	OLD SPOFFORD RD.	UNMNG	8.000	1	1,110 cu	0	1,110
KELLY JR., WILLIAM M.	000012	000009	000000	OLD WESTPORT RD.	IF RES	82.520	1	19,081 cu	0	19,081
KELLY JR., WILLIAM M.	000012	000010	000000	OLD WESTPORT RD.	IF RES	16.700	1	4,452 cu	0	4,452
KELLY JR., WILLIAM M.	000012	000021	000000	OLD WESTPORT RD.	IF RES	44.130	2	55,062 cu	301,000	356,062
KELLY JR., WILLIAM M.	000012	000022	000000	OLD WESTPORT RD.	IF RES	40.670	1	12,560 cu	0	12,560
KELLY JR., WM/KELLY, THOMAS J	000005	000088	000000	HINSDALE RD.	UNMNG	35.200	1	6,219 cu	0	6,219
KELLY JR., WM/KELLY, THOMAS J	000008	000103	000000	OFF HINSDALE RD.	IF RES	5.000	1	707 cu	0	707
KELLY JR., WM/KELLY, THOMAS J	000008	000116	000000	KEENE RD.	IF RES	70.500	1	60,375 cu	100	60,473
KELLY JR., WM/KELLY, THOMAS J	000011	000018	000000	750 OLD WESTPORT RD.	IF RES	224.000	1	53,840 cu	0	53,840
KELLY JR., WM/KELLY, THOMAS J	000012	000007	000000	OLD WESTPORT RD.	IF RES	101.190	2	90,875 cu	147,200	238,075
KELLY JR., WM/KELLY, THOMAS J	000012	000008	000000	OLD WESTPORT RD.	IF RES	37.240	1	37,526 cu	4,800	42,326
KELLY JR., WM/KELLY, THOMAS J	000012	000010	000001	651 OLD WESTPORT RD.	IF RES	0.340	1	28,700	78,700	107,400
KELLY JR., WM/KELLY, THOMAS J	000012	000011	000000	OLD WESTPORT RD.	IF RES	8.300	1	35,010 cu	0	35,010
KELLY JR., WM/KELLY, THOMAS J	000012	000016	000000	OLD WESTPORT RD.	IF RES	15.200	1	2,318 cu	0	2,318
KELLY JR., WM/KELLY, THOMAS J	000015	000005	000000	77 YERRY BROOK RD.	IF RES	45.600	1	2,075 cu	0	2,075
KELLY, DONALD	000012	000021	000001	500 OLD WESTPORT RD.	IF RES	2.120	1	38,400	137,000	175,400
KELLY, DONALD	000008	000119	000025	25 FOREST LAKE CAMPGRD	IF RES	0.000	1	0	6,200	6,200
KELLY, THOMAS V.	000012	000009	000001	877 OLD WESTPORT RD.	IF RES	3.060	1	40,000	83,900	123,900
KELTON, RICHARD M.	000021	000019	000000	16 LOVELY LANE	IF RES	0.300	1	40,900	94,400	135,300
KEMPER, MARY JANE CROWLEY	000011	000004	000000	OLD CHESTERFIELD RD.	IF RES	7.900	1	2,000	0	2,000
KEMPER, MARY JANE CROWLEY	000034	000042	000000	448 FOREST LAKE RD.	IF RES	0.540	1	54,200	62,600	116,800
KEMPER, MARY JANE CROWLEY	000012	000045	000000	FOREST LAKE RD.	IF RES	0.280	1	44,700	0	44,700
KEMPTON, BERTIE/KATHLEEN	000009	000019	000000	26 NARAMORE RD.	IF RES	1.500	1	38,100	47,100	85,200



## Expanded Owner Index Sorted by Owner Name - 01/07/2008

Owner	Map	Lot	Sub	Location	Use	Acres	Cards	Land	Buildings	Total
KENDALL, ROBERT S.	000006	000027	000060	20 ACORN DR.	IF RES	4.310	1	52,700	172,200	224,900
KENISON JR., RADCLIFF	000014	000011	000000	OLD SPOFFORD RD.	IF RES	58.000	1	4,622 cu	0	4,622
KENISON JR., RADCLIFF	000014	000007	000000	805 OLD SPOFFORD RD.	IF RES	2,600	1	37,642 cu	97,600	135,247
KENISON JR., RADCLIFF	000014	000009	000001	OLD SPOFFORD RD.	IF RES	1,000	1	92 cu	0	92
KENISON JR., RADCLIFF	000014	000010	000001	OLD SPOFFORD RD.	IF RES	5,200	1	479 cu	0	479
KENNEDY, ROBERT A.	000026	000038	000000	30 ASHUELOT ST.	UNMG	5,010	1	508 cu	0	508
KENNEY, G. FAY	000001	000020	000059	6 HARBOURT DR.	IF RES	0.630	1	21,700	69,600	91,300
KENT, KATHRYN M.	000012	000036	000007	24 KAPPER DR.	IF RES	0.000	1	0	33,300	33,300
KENYON, LILOYD C.	000015	000042	000000	47 OAK CIRCLE	IF RES	0.870	1	34,600	95,200	129,800
KERN, RICHARD H.	000028	000042	000000	29 KEENE RD.	IF RES	0.700	1	27,200	149,100	176,300
KETSER, EDWARD H.	000033	000046	000000	10 TIPPING ROCK RD.	IF RES	0.310	1	50,500	85,500	136,000
KIDWELL, CLAUDE F.	000002	000030	000000	4 HEADLANDS RD.	IF RES	76.800	1	45,331 cu	0	45,331
KIERAS, JOHN G.	000034	000036	000000	436 FOREST LAKE RD.	IF RES	0.190	1	44,800	28,200	73,000
KILANSKI, GENE M.	000005	000114	000000	100 WARWICK RD.	IF RES	4,500	2	53,000	83,600	136,600
KING, JOSEPH S.	000027	000006	000000	60 ELM ST.	IF RES	1,900	1	36,600	98,000	134,600
KINGSLEY, PATRICIA A.	000001	000020	000056	12 HARBOURT DR.	IF RES	0.600	1	0	33,100	33,100
KINGSWAN, EDMUND S.	000026	000005	000000	37 PARKER ST.	IF RES	0.870	1	53,200	198,000	251,200
KINSMAN, CHRISTOPHER	000012	000036	000026	45 KAPPER DR.	IF RES	0.000	1	0	47,600	47,600
KLAUS, WILLIAM A.	000025	000010	000001	10 DUSO RD.	IF RES	1,000	1	45,000	37,000	82,000
KLINE, RICHARD J.	000007	000015	000000	230 OLD HINSDALE RD.	IF RES	51.80	1	34,900	140,200	175,100
KMET, PETER	000004	000009	000000	122 S. SCOFIELD MT. RD.	IF RES	5,000	1	33,002 cu	93,200	126,202
KNIGHT, PATRICIA M.	000001	000020	000031	3 CONNOR COURT	IF RES	29.780	1	3,228 cu	0	3,228
KNOLL, BILLIE JO	000005	000064	000000	248 BACK ASHUELOT RD.	IF RES	2,240	1	0	21,200	21,200
KNOLL, KATHERINE A.	000008	000010	000000	110 ELM ST.	IF RES	2,120	1	37,000	134,900	171,900
KNORR, BORIS V.	000012	000036	000009	28 KAPPER DR.	IF RES	0.000	1	36,800	163,300	200,100
KNOX, KIMBERLY J.	000005	000018	000000	86 MANNING HILL RD.	IF RES	3,300	1	0	23,500	23,500
KNOX, TIMOTHY	000007	000009	000000	OLD HINSDALE RD.	IF RES	68.900	1	32,800	109,200	142,000
KOBELSKI, WALTER H.	000012	000036	000045	61 KAPPER DR.	IF RES	0.000	1	5,906 cu	0	5,906
KOCH, BILLIE JO	000026	000101	000000	4 HIGH ST.	2F RES	0.000	1	87,700	87,700	87,700
KORBER, JASON T.	000028	000093	000000	43 MICHIGAN ST.	IF RES	0.860	1	33,000	102,500	135,500
KOLASIENSKI, DANIEL J.	000005	000097	000004	16 ASHTEN RUE	IF RES	0.080	1	44,300	67,200	111,500
KONCITIK, JESSE L.	000015	000005	000001	19 VERRY BROOK RD.	IF RES	10,400	1	53,300	152,900	206,200
KONCITIK, TERYA L.	000012	000012	000000	646 OLD WESTPORT RD.	IF RES	3,170	1	40,100	114,600	154,700
KONIG, MARKUS	000035	000012	000000	515 FOREST LAKE RD.	IF RES	0.700	1	35,100	137,000	172,100
KOPCZYNSKI, EDWARD	000030	000001	000000	77 HOWARD ST.	IF RES	4,090	1	49,200	102,300	151,500
KOPCZYNSKI, EDWARD	000030	000001	000001	81 HOWARD ST.	IF RES	1,010	1	26,700	69,500	96,200
KOTZMANN, KARL S.	000008	000108	000000	OFF MECHANIC ST.	IF RES	0.460	1	19,500	63,200	82,700
KOTZMANN, KARL S.	000008	000108	000002	OFF MECHANIC ST.	IF RES	2,800	1	3,400	0	3,400
KOTZMANN, KARL S.	000030	000038	000000	75 MECHANIC ST.	IF RES	1,000	1	1,200	0	1,200
KOULALIS, SUZANNE	000012	000044	000000	29 OAK CIRCLE	IF RES	0.900	1	57,900	79,000	136,900
KOY, TOUCH	000015	000036	000034	25 KAPPER DR.	IF RES	1,080	1	33,900	98,200	132,100
KOZASH, JOSEPH	000008	000119	000009	FLCG	IF RES	0.000	1	0	102,900	102,900
KOZMA, JOSEPH	000006	000028	004-12	30 ACORN DR.	IF RES	0.000	1	0	8,300	8,300
KRISTOLAITIS SR., ARNOLD F.	000005	000092	000000	28 WOODARD AVE.	IF RES	2,500	1	50,600	132,400	183,000
KRISTOLAITIS, JASON	000005	000047	000004	30 BURT HILL RD.	IF RES	1,000	1	26,700	88,500	115,200
KRISTYEN, TERRIE	000008	000119	000050	FLCG	IF RES	1,270	1	27,300	80,200	107,500
KUDER, SIDNEY J.	000001	000020	000029	5 CONNOR COURT	IF RES	0.000	1	0	0	0
KULA, SHERYL ANN	000028	000063	000000	32 MINE RD.	IF RES	0.000	1	0	84,800	84,800
KULAS, ALEXANDER F.	000001	000002	000000		IF RES	0.490	1	55,100	92,900	148,000
					IF RES	0.500	1	24,000	0	24,000



Winchester

Expanded Owner Index Sorted by Owner Name - 01/07/2008

Owner	Map	Lot	Sub	Location	Use	Acres	Cards	Land	Buildings	Total
KULAS, ALEXANDER F.	000001	000038	000000	371 BURT HILL RD.	IF RES	15,000	1	33,742 cu	88,100	121,842
KULAS, ALEXANDER F.	000002	000011	000000	BURT HILL RD.	IF RES	132,000	0	25,256 cu	0	25,256
KULAS, ALEXANDER F.	000004	000032	000000	BURT HILL RD.	IF RES	46,000	1	4,000 cu	0	4,000
KULAS, ALEXANDER F.	000001	000001	000000	OFF MINE RD.	IF RES	7,300	1	8,400	0	8,400
KULICK INC.	000020	000025	000002	20 WARWICK RD.	COM/IN	16,600	2	122,600	1,096,500	1,219,100
KULICKS/SUNOCO & CAR WASH	000020	000002	000000	32 WARWICK RD.	COM/IN	1,860	1	46,000	82,800	140,700
KUM, KEHONG K.	000025	000002	000000	111 ASHUELOT ST.	IF RES	1,040	1	35,600	121,600	157,200
KUPIEC, ROBERT J.	000015	000045	000002	62 OAK CIRCLE	IF RES	0,000	1	0	400	400
LABERGE, LIBERTIA	000033	000024	000005	370 FOREST LAKE RD.	IF RES	0,340	1	41,200	101,700	142,900
LACROIXE, GEORGE L.	000021	000015	000000	32 BILO AVE.	IF RES	2,060	1	28,200	0	28,200
LACROIXE, GEORGE L.	000008	000053	000000	182 OLD CHESTERFIELD RD.	IF RES	0,000	1	0	11,200	11,200
LADOUCEUR, FRANCIS & MARGARET	000006	000119	000101	101 FOREST LAKE CAMPGRD	IF RES	2,340	1	30,600	121,200	171,800
LAFAMME, ANTHONY	000006	000028	0004-4	55 ACORN DR.	IF RES	0,000	1	0	900	900
LAFLECHE, DONALD	000008	000119	000C11	FLCG	IF RES	0,000	1	0	51,000	51,000
LAFLEUR, RENE E.	000012	000036	000013	44 KAPPER DR.	IF RES	0,000	1	0	61,600	61,600
LAFLEUR, RENE E.	000012	000036	000014	46 KAPPER DR.	IF RES	0,000	1	0	69,600	69,600
LAFLEUR, RENE E.	000012	000036	000027	43 KAPPER DR.	IF RES	0,000	1	0	79,700	79,700
LAFLEUR, RENE E.	000012	000036	000059	9 KAPPER DR.	IF RES	1,000	1	37,500	140,200	177,700
LAFORD, JOHN	000037	000004	000004	13 ROBERTS LANE	IF RES	1,330	1	49,200	163,300	212,500
LANCEY JR., ALVIN R.	000030	000005	000000	92 KEENE RD.	IF RES	0,450	1	25,200	188,500	213,700
LANCEY, MICHAEL W.	000006	000046	000001	28 PUDDING HILL RD.	IF RES	2,250	1	31,500	100	31,600
LANCEY, MICHAEL W.	000006	000046	00001A	2F FOREST LAKE RD.	IF RES	1,300	1	37,900	137,400	175,300
LANCEY, MICHAEL W.	000008	000011	000000	116 WOODARD AVE.	IF RES	0,450	1	26,300	87,500	113,800
LANCEY, MICHAEL W.	000021	000040	000000	97 RICHMOND RD.	IF RES	0,280	1	53,000	26,300	79,300
LANCEY, MICHAEL W.	000021	000042	000000	89 RICHMOND RD.	IF RES	0,690	1	56,500	96,500	153,000
LANCEY, MICHAEL W.	000027	000011	000000	ELM ST.	IF RES	3,600	1	15,700	0	15,700
LANCEY, MICHAEL W.	000027	000025	000001	21&23 WILLOW COURT	2F RES	1,800	1	36,500	132,800	169,300
LANE, RUTH	000009	000011	000024	15 LAKE SHORE DR.	IF RES	1,000	1	49,000	184,800	233,800
LANGER, MICHAEL P. & SUZANNE K	000033	000014	000000	16 GOAMKO DR.	IF RES	0,510	1	42,500	91,600	134,100
LANGER, MICHAEL P.	000033	000054	000000	33 HEADLANDS RD.	IF RES	0,150	1	11,700	52,600	64,300
LANGER, MICHAEL P.	000034	000041	000000	36 HEADLANDS RD.	IF RES	0,200	1	30,900	1,800	32,700
LANGLEY, JUDITH E., TRUSTEE	000001	000055	000004	13 FOREST AVE.	IF RES	0,100	1	115,700	21,000	136,700
LAFKERRIE, MONIQUE	000003	000015	000001	539 BURT HILL RD.	IF RES	2,410	1	31,700	162,200	193,900
LAFID, JEFFREY S.	000005	000032	000000	351 SCOTLAND RD.	IF RES	2,000	1	38,700	89,400	128,100
LAPLANTE, ALAN	000005	000059	000000	89 BACK ASHUELOT RD.	IF RES	17,000	1	41,989 cu	327,200	369,189
LAPLANTE, ALAN	000008	000119	000H15	FLCG	IF RES	0,000	1	0	10,500	10,500
LAPLANTE, BARBARA	000017	000025	000000	10 FIDDLE HILL RD.	IF RES	0,260	1	16,500	66,600	83,100
LAPLANTE, FRANK D.	000017	000028	000000	ASHUELOT MAIN ST.	IF RES	0,050	1	1,000	0	1,000
LAPLANTE, KAREN S.	000033	000003	000000	81 HEADLANDS RD.	IF RES	0,260	1	101,700	56,900	158,600
LAPLANTE, RALPH J.	000015	000043	000000	39 OAK CIRCLE	IF RES	0,800	1	32,300	28,100	60,400
LAPPOINT JR., RICHARD S.	000029	000015	000001	21 OLD WESTPORT RD.	IF RES	0,340	1	25,000	76,300	101,300
LAPPOINT SR., RICHARD S.	000017	000015	000000	4 ELDBERRY LANE	IF RES	0,770	1	43,900	137,800	181,700
LAPPOINT SR., RICHARD S.	000029	000015	000000	OLD WESTPORT RD.	IF RES	12,660	1	1,559 cu	0	1,559
LAPPOINT, SUSAN G.	000008	000077	000000	78 OLD WESTPORT RD.	IF RES	1,100	1	30,100	73,300	103,400
LAPPOINTE, WILLIAM A.	000011	000016	000000	586 OLD SPOFFORD RD.	IF RES	5,440	1	44,200	124,900	169,100
LAPPOINTE, R. CRAIG	000009	000038	000000	163 RABBIT HOLLOW RD.	IF RES	11,100	1	40,077 cu	1,800	41,877
LARABA SR., DANA J.	000011	000002	000003	89 FULLAM POND RD.	IF RES	5,250	1	42,400	37,300	79,700
LARABA SR., DANA J.	000011	000002	000002	89 FULLAM POND RD.	IF RES	5,250	1	42,400	15,200	57,600
LARIVIERE, PHILIP J.	000028	000038	000000	45 KEENE RD.	IF RES	0,230	1	50,600	75,600	126,200
LARIVIERE, PHILIP J.	000028	000059	000000	16 MECHANIC ST.	IF RES	0,230	1	50,600	39,800	90,400
LARIVIERE, PHILIP J.	000050	000008	000000	108 KEENE RD.	IF RES	0,360	1	10,200	50,100	60,300

## Expanded Owner Index Sorted by Owner Name - 01/07/2008

Owner	Map	Lot	Sub	Location	Use	Acres	Cards	Land	Buildings	Total
LATTA, CHARLES P.	000017	000024	000000	149 ASHUELOT MAIN ST.	IF RES	0.450	1	18,400	149,100	167,500
LATTA, CHARLES P.	000017	000029	000000	151 ASHUELOT MAIN ST.	IF RES	0.750	1	19,300	0	19,300
LATTA, CHARLES P.	000017	000033	000000	51 FENTON HILL RD.	IF RES	8.900	1	37,500	0	37,500
LAURIE, RICHARD H.	000019	000039	000000	8 FENTON HILL RD.	IF RES	0.160	1	33,300	58,000	91,300
LAVALLEY, THOMAS E.	000008	000037	000001	297 OLD CHESTERFIELD RD.	IF RES	0.630	1	27,500	96,500	124,000
LAVINE, KEVIN J.	000027	000003	000017	4 CEDAR LANE	IF RES	0.000	1	0	16,200	16,200
LAVINE, KEVIN J.	000006	000028	0004-7	80 ACORN DR.	IF RES	3.000	1	51,200	165,100	216,300
LAWRENCE, BRUCE A. & AMY J.	000012	000040	000002	770 KEENE RD.	IF RES	2.430	1	38,300	146,800	184,800
LAWRENCE, CHARLES W.	000006	000043	000000	351 RICHMOND RD.	IF RES	2.110	1	38,800	107,400	146,200
LAWRENCE, DAVID	000021	000028	000000	16 TOORS DR.	IF RES	0.230	1	38,900	105,600	144,500
LAWRENCE, ERIC J.	000015	000023	000005	184 VERRY BROOK RD.	IF RES	1.940	1	39,310 cu	228,400	267,710
LAWRENCE, JAMES A.	000008	000100	000003	270 OLD WESTPORT RD.	IF RES	2.330	1	36,400	186,000	226,400
LAWRENCE, JAMES A.	000014	000006	000000	814 OLD SPOFFORD RD.	IF RES	5.000	1	23,400	1,000	24,400
LAWRENCE, JEFFREY A.	000015	000023	000000	144 MAIN ST.	COM/IN	0.030	1	3,200	81,600	84,800
LAWRENCE, JODY R.	000027	000003	000024	130 VERRY BROOK RD.	IF RES	6.430	1	43,500	234,100	277,600
LAWRENCE, LEONARD W.	000006	000022	000000	3 DOGWOOD HILL RD.	IF RES	0.000	1	0	16,800	16,800
LAWRENCE, LEONARD W.	000006	000023	000000	32 FAIRGROUND RD.	IF RES	1.900	1	42,500	89,000	131,500
LAWRENCE, LEONARD W.	000007	000032	000000	OFF RICHMOND RD.	COM/IN	40.200	1	127,097 cu	0	127,097
LAWRENCE, LEONARD W.	000022	000011	000000	HINSDALE RD.	IF RES	23.200	1	4,063 cu	0	4,063
LAWRENCE, LEONARD W.	000015	000023	000006	200 RICHMOND RD.	IF RES	2.900	1	57,900	150,300	208,200
LAWRENCE, MICHAEL J.	000006	000031	000000	99 WATSON RD.	IF RES	12.060	1	38,094 cu	179,000	217,094
LAWRENCE, MICHAEL J.	000015	000023	000000	OLD MT. TURNPIKE RD.	IF RES	95.500	1	4,909 cu	0	4,909
LAWRENCE, RAYMOND C.	000015	000023	000000	22 OLD SWANZEY RD.	IF RES	62.000	1	114,765 cu	233,200	347,965
LAWRENCE, RAYMOND C.	000015	000023	000003	VERRY BROOK RD.	IF RES	66.000	1	11,661 cu	0	11,661
LAWRENCE, RAYMOND C.	000015	000023	000004	WATSON RD.	IF RES	26.930	1	4,738 cu	0	4,738
LAWRENCE, RAYMOND C.	000015	000023	0004-1	69 WATSON RD.	IF RES	3.190	1	564 cu	0	564
LAWRENCE, RAYMOND C.	000015	000023	0004-2	63 WATSON RD.	IF RES	2.090	1	370 cu	0	370
LAWRENCE, RAYMOND C.	000015	000024	000000	OLD WESTPORT RD.	IF RES	4.400	1	23,500	0	23,500
LAWRENCE, RAYMOND C.	000015	000049	000000	OLD WESTPORT RD.	IF RES	8.500	1	28,500	0	28,500
LAWRENCE, RAYMOND C.	000015	000050	000000	KEENE RD.	IF RES	25.000	1	21,200	0	21,200
LEAL, ENRICO	000005	000051	000002	194 BURT HILL RD.	IF RES	1.840	1	29,300	29,900	59,400
LEAVITT, DOUGLAS R.	000005	000040	000000	136 BACK ASHUELOT RD.	IF RES	0.350	1	25,400	148,200	173,600
LEAVITT, TERESA L.	000037	000004	000002	4 ROBERTS LANE	IF RES	1.000	1	48,800	100,200	149,000
LEBLANC, JUDITH	000026	000063	000000	34 PARKER ST.	IF RES	0.330	1	49,400	204,100	253,500
LEBLANC, VIRGINIA	000008	000099	000000	280 OLD WESTPORT RD.	IF RES	1.100	1	37,500	91,700	129,200
LECLAIRE, RODNEY W.	000015	000054	000001	967 KEENE RD.	IF RES	11.010	1	51,300	47,800	99,100
LECLAIRE, JANET	000022	000002	000000	40 GOAMCO DR.	IF RES	0.420	1	28,500	99,900	128,400
LEE, JR., RICHARD E.	000006	000046	000002	44 PUDDING HILL RD.	IF RES	5.600	1	42,400	86,300	128,700
LEE, GARY M.	000005	000067	000001	224 OLD SPOFFORD RD.	IF RES	12.000	1	35,843 cu	137,400	173,243
LEE, SANDER H.	000005	000026	000010	303 ASHUELOT ST.	IF RES	5.200	1	40,400	79,200	119,600
LEGARE, ROSS G.	000030	000032	000000	14 LAWRENCE ST.	IF RES	0.460	1	50,600	61,900	112,500
LEGARE, ROSS G.	000004	000057	000000	277 BURT HILL RD.	IF RES	0.350	1	48,300	167,700	216,000
LEHANE, RALPH F.	000033	000041	000000	343 FOREST LAKE RD.	IF RES	9.800	1	32,269 cu	189,800	222,069
LEHANE, ROBIN E.	000002	000037	000000	TIPPING ROCK RD.	IF RES	1.020	1	45,500	65,700	111,200
LEIGH, ARTHUR D.	000002	000037	000001	TIPPING ROCK RD.	IF RES	45.000	1	2,411 cu	0	2,411
LEIGH, ARTHUR D.	000002	000038	000000	OFF CURTIS RD.	IF RES	15.000	1	1,382 cu	0	1,382
LEMUEX, SCOTT	000008	000119	000054	54 FOREST LAKE CAMPDR	IF RES	97.000	1	3,854 cu	0	3,854
LENOIS, VICTORIA J.	000001	000020	000035	1 CONNOR COURT	IF RES	0.000	1	0	7,300	7,300
LEPINSKI, WALTER	000005	000026	000000	OFF ORE MT. LANE	IF RES	0.000	1	0	26,400	26,400
LEPINSKI, WALTER	000005	000087	000000	175 ASHUELOT ST.	IF RES	26.000	1	1,298 cu	0	1,298
LEPINSKI, WALTER	000005	000087	000000		IF RES	6.000	1	41,300	79,900	121,200

Winchester  
Expanded Owner Index Sorted by Owner Name - 01/07/2008

Owner	Map	Lot	Sub	Location	Use	Acres	Cards	Land	Buildings	Total
LEPORE, JANICE	000008	000119	000229	29 FOREST LAKE CAMPGRD	IF RES	0.000	1	0	7,100	7,100
LESSOR, JAMES	000008	000119	00026A	26A FOREST LAKE CAMPGRD	IF RES	0.000	1	0	7,400	7,400
LETOURNEAU, MARK & DIANE	000008	000081	000000	81 FOREST LAKE CAMPGRD	IF RES	0.000	1	0	5,700	5,700
LEUSTEK, GLORIA D.	000005	000063	000000	245 BACK ASHUELOT RD.	2F RES	2.110	1	36,800	104,600	141,600
LEVAY, BRADLEY J.	000008	000119	000039	39 FOREST LAKE CAMPGRD	IF RES	0.000	1	0	9,700	9,700
LEVEILLE, MARK A.	000008	000106	000000	160 OLD WESTPORT RD.	IF RES	8.400	1	32,500	197,600	230,100
LEVINE, SHELDON	000009	000649	000000	WINCHURCH TOWN LINE	IF RES	0.500	1	500	0	500
LEVISEE, JENNIFER A.	000037	000013	000000	45 WESTPORT VILLAGE RD.	IF RES	1.400	1	38,000	103,200	141,200
LEWIS, JOSEPH E.	000034	000054	000000	FOREST LAKE RD.	IF RES	1.260	1	74,700	3,400	78,100
LEWIS, JOSEPH E.	000035	000015	000001	489 FOREST LAKE RD.	IF RES	0.000	1	43,400	133,800	197,200
LINDCOLN, ORVILLE T	000005	000093	000002	48 WOODARD AVE.	IF RES	7.000	1	44,500	133,600	178,100
LINDSTROM ASSOCIATES	000012	000017	000000	587 OLD WESTPORT RD.	IF RES	9.000	1	38,729 cu	156,700	195,429
LINDSTROM ASSOCIATES	000012	000018	000000	OLD WESTPORT RD.	IF RES	44.500	1	2,772 cu	0	2,772
LINDSTROM ASSOCIATES	000012	000019	000000	OLD WESTPORT RD.	IF RES	24.500	1	442 cu	0	442
LINENBRINGER, FRANK E.	000008	000027	000001	174 CLARK RD.	IF RES	16.400	1	39,666 cu	233,100	272,766
LIPMAN, HENRY S.	000028	000052	000000	44 MICHIGAN ST.	IF RES	0.370	1	22,900	128,500	151,400
LITTKY, DENNIS S.	000003	000038	000001	24 FRAZER COURT	IF RES	6.600	1	25,300	35,300	60,600
LOBDELL, WILLIAM	000033	000010	000000	47 HEADLANDS RD.	IF RES	0.650	1	216,900	40,700	257,600
LOBDELL, WILLIAM	000033	000011	000000	HEADLANDS RD.	IF RES	0.050	1	11,200	0	11,200
LOBDELL, WILLIAM	000033	000055	000000	FOREST LAKE RD.	IF RES	0.720	1	55,900	2,100	58,000
LOGAN, JR., DAVID	000008	000119	000C12	FLCG	IF RES	0.000	1	0	9,300	9,300
LOGARDEI, STEVEN C.	000023	000035	000000	19 SCOTLAND RD.	IF RES	0.490	1	33,200	8,800	42,000
LONG, JEFFREY K.	000005	000097	000003	12 ASHTEN RUE	IF RES	0.500	1	38,400	149,500	187,900
LONGWAY, MAURA A.	000027	000003	000025	6 CEDAR LANE	IF RES	0.000	1	0	20,400	20,400
LORANDEAU SR., ALAN J.	000012	000036	000003	33 KAPPER DR.	IF RES	1.020	1	37,500	160,300	197,800
LORANDEAU, CHARLES A.	000028	000068	000000	MECHANIC ST.	IF RES	6.570	1	22,200	0	22,200
LORANDEAU, CHARLES A.	000030	000030	000000	70 MECHANIC ST.	IF RES	0.260	1	52,800	92,500	145,300
LORELLI, JAMES	000002	000017	000000	369 MANNING HILL RD.	IF RES	6.300	1	36,200	26,900	63,100
LORELLI, JAMES	000002	000017	000001	MANNING HILL RD.	IF RES	1.000	1	27,000	0	27,000
LOUIS, TAMMY E	000009	000022	000000	OFF NARAMORE RD.	IF RES	34.000	1	2,121 cu	0	2,121
LOUIS, TAMMY E	000030	000018	000000	166 KEENE RD.	IF RES	1.300	1	35,100	137,300	172,400
LOUIS, TAMMY E.	000009	000021	000000	NARAMORE RD.	IF RES	12.000	1	567 cu	0	567
LOUIS, TAMMY E.	000031	000001	000000	KEENE RD.	IF RES	2.000	1	42,700	0	42,700
LUCIA, DEBRA	000008	000119	000035	FLCG	IF RES	0.000	1	0	6,400	6,400
LUCIUS P. CUTTING TRUST	000002	000061	000000	OFF WARWICK RD.	IF RES	224.700	1	11,214 cu	0	11,214
LYON, FRANCIS J.	000003	000031	000000	PUDDING HILL RD.	IF RES	22.100	1	38,575 cu	0	38,575
LYNCH, JUDITH	000007	000012	000000	260 OLD HINSDALE RD.	IF RES	10.370	1	40,700	188,300	229,000
LYNCH, WILLIAM C.	000009	000011	000001	93 LAKE SHORE DR.	IF RES	0.820	1	198,000	182,000	380,000
LYNCH, MARGARET E.	000037	000017	000000	999 KEENE RD.	COM/IN	0.670	1	33,000	139,900	172,900
MACBETH, MELVIN	000003	000004	000003	576 WARWICK RD.	IF RES	2.250	1	50,300	115,700	166,000
MACDONALD, EDMUND W.	000008	000082	000000	OFF OLD SPOFFORD RD.	IF RES	58.000	1	5,984 cu	0	5,984
MACGREGOR, REFA	000002	000031	000000	TIPPING ROCK RD.	IF RES	5.000	1	4,300	0	4,300
MACKEY JR., FRED	000006	000006	000001	50 JONES RD.	IF RES	1.610	1	36,200	17,400	53,600
MACKEY, NEIL D.	000005	000019	000001	74 MANNING HILL RD.	IF RES	1.000	1	30,000	90,600	120,600
MACPAIL, NEIL D.	000021	000020	000000	19 LOVELY LANE	IF RES	0.340	1	41,200	143,900	185,100
MACPHAIL, JAY R.	000005	000063	000002	253 BACK ASHUELOT RD.	IF RES	1.340	2	36,100	127,000	163,100
MACQUARRIE SR., THOMAS A.	000003	000011	000001	290 SCOTLAND RD.	IF RES	3.940	1	41,000	102,000	143,000
MACQUARRIE, THOMAS A.	000005	000010	000000	158 MANNING HILL RD.	IF RES	4.000	1	33,600	57,800	91,400
MACQUESTON, MICHAEL R.	000005	000097	000007	3 ASHTEN RUE	IF RES	0.500	1	38,400	77,600	116,000
MAGEE ESTATE, HENRY W.	000026	000041	000000	21 ASHUELOT ST.	2F RES	0.380	1	18,600	130,100	148,700
MAGEE, PATRICK F.	000022	000013	000000	214 RICHMOND RD.	IF RES	1.200	1	58,700	78,400	137,100



## Expanded Owner Index Sorted by Owner Name - 01/07/2008

Owner	Map	Lot	Sub	Location	Use	Acres	Carris	Land	Buildings	Total
MAGGIO, ANTHONY	000001	000049	000000	108 STADBLE HILL RD.	IF RES	11.900	1	31,136 cu	193,700	224,836
MAGLIN, ROBERT E.	000034	000026	000000	26 FOREST LAKE CIRCLE	IF RES	0.100	1	34,300	40,100	74,400
MAGLIN, ROBERT E.	000034	000027	000000	FOREST LAKE CIRCLE	IF RES	0.100	1	30,900	2,200	33,100
MAGNI, ERIC	000001	000039	000000	69 BOLTON RD.	IF RES	24.000	1	33,191 cu	75,000	108,191
MAGOON, JAMES R.	000007	000021	000000	14 OLD HINSDALE RD.	IF RES	2.000	1	47,700	73,200	120,900
MAGOON, JAMES R.	000007	000021	000002	OFF OLD HINSDALE RD.	IF RES	3.500	1	4,200	0	4,200
MAGRONE, ROBERT	000008	000119	0000C2	FLCG	IF RES	0.000	1	0	0	0
MAINVILLE, ROGER	000008	000119	0000S7	FLCG	IF RES	0.000	1	0	10,400	10,400
MAINZER, BARBARA	000001	000034	000001	281 S. PARISH RD.	IF RES	1.130	1	37,700	80,900	118,600
MAKI, EDWARD C.	000015	000028	000003	913 OLD W ESTPORT RD.	IF RES	1.500	1	38,100	54,200	92,300
MALDONADO, ERNEST	000032	000045	000002	336 FOREST LAKE RD.	IF RES	1.560	1	46,200	136,500	182,700
MANNING, JR., EDWARD L.	000033	000013	000018	10 TAMARACK CIRCLE	IF RES	0.000	1	0	34,300	34,300
MANNING, GEORGET.	000006	000025	000000	256 RICHMOND RD.	IF RES	8.700	1	51,500	25,000	76,500
MANTEL, BRUCE E.	000025	000015	000000	64 ASHUELOT ST.	IF RES	0.390	1	41,600	44,000	85,600
MARAWARING, WALTER H.	000033	000004	000000	79 HEADLANDS RD.	IF RES	0.700	1	157,800	40,800	198,600
MARCHALMA	000012	000036	000050	10 KAPPER DR.	IF RES	0.000	1	0	81,300	81,300
MARIGLIANO, JOHN R.	000006	000009	000001	259 RICHMOND RD.	IF RES	1.000	1	32,000	64,200	96,200
MARSH JR., JACK D.	000003	000014	000000	334 SCOTLAND RD.	IF RES	1.900	1	38,600	108,900	147,500
MARSH SR., JACK	000032	000012	000002	269 KEENE RD.	IF RES	4.540	1	62,700	72,400	135,100
MARSH, CHARLIE	000008	000119	000066	FLCG	IF RES	0.000	1	0	6,100	6,100
MARSH, JOSEPHINE	000026	000015	000000	91 MAIN ST.	COM/IN	1.180	1	36,100	244,500	280,600
MARSH, KEVIN J.	000023	000005	000001	305 RICHMOND RD.	IF RES	1.000	1	46,200	168,900	215,100
MARSHALL, JASON M.	000016	000010	000001	219 ASHUELOT MAIN ST.	IF RES	0.140	1	15,500	82,500	98,000
MARTIN, DAVID R.	000011	000020	000058	8 HARBOUT DR.	IF RES	0.000	1	0	30,300	30,300
MARTIN, RICHARD	000008	000119	000006	FLCG	IF RES	0.000	1	0	8,400	8,400
MARTIN, ROBERT M.	000017	000006	000000	166 ASHUELOT MAIN ST.	IF RES	0.360	1	17,500	102,300	119,800
MARTIN, ROMAIN	000033	000024	00000C	370 FOREST LAKE RD.	IF RES	0.000	1	0	6,600	6,600
MARTINEZ, JULIO O.	000005	000097	000006	17 ASHTEN RUE	IF RES	0.500	1	38,400	96,000	128,400
MAKI, RICHARD M.	000005	000037	000000	112 BACK ASHUELOT RD.	IF RES	2.300	1	37,300	87,200	124,500
MASON, PATRICIA A.	000001	000020	000012	19 AVERY CIRCLE	IF RES	0.000	1	0	17,000	17,000
MASSARO III, JOSEPH A.	000003	000008	000000	SCOTLAND RD.	IF RES	3.900	1	5,980 cu	0	5,980
MATHIEU, ROBERT L.	000016	000018	000000	70 BROAD BROOK RD.	IF RES	6.800	1	42,300	78,000	120,300
MATTHEWS, ROBERT	000032	000005	000001	7 RIVER COURT	IF RES	1.500	1	34,300	96,600	130,900
MATUSZEWSKI, JAY	000007	000005	000001	RILEY RD.	IF RES	27.900	1	6,410 cu	8,900	15,310
MATUSZEWSKI, JAY	000007	000005	000000	OFF LOST RD.	IF RES	96.000	1	8,622 cu	43,800	52,422
MAXWELL, BETH J.	000003	000053	000002	49 BURT HILL RD.	IF RES	4.450	1	34,100	162,400	196,500
MAXWELL, GWENITH E.	000003	000013	000000	319 SCOTLAND RD.	IF RES	1.300	1	37,900	61,200	99,100
MAXWELL, GWENITH E.	000009	000059	000001	63 BURT HILL RD.	IF RES	65.550	1	40,251 cu	106,450	146,651
MAXWELL, KEVIN V.	000005	000039	000000	20 STONE MT. RD.	IF RES	15.600	1	39,054 cu	162,700	201,754
MAXWELL, WILLIAM A.	000022	000007	000000	MAXWELL CT.	IF RES	2.000	1	47,500	0	47,500
MAY, KATHERINE E.	000026	000084	000000	17 RICHMOND RD.	IF RES	0.940	1	34,900	184,400	219,300
MAYNARD, CHARLES E.	000029	000005	000000	HOWARD ST.	IF RES	4.600	1	41,800	0	41,800
MAYNARD, CHARLES E.	000029	000005	0000MH	HOWARD ST.	IF RES	0.050	1	8,000	0	8,000
MAYNARD, CHARLES E.	000029	000018	000000	35 WEDGEWOOD DR.	IF RES	0.390	1	54,100	86,900	141,000
MCCALPINE, BONNIE M.	000031	000018	000000	OFF BOLTON RD.	IF RES	152.580	1	10,140 cu	0	10,140
MCCALPINE, JONATHAN S.	000034	000067	000000	134 GUNN MT. RD.	IF RES	20.300	1	1,498 cu	0	1,498
MCCALPINE, JONATHAN S.	000004	000069	000000	78 PARKER ST.	2F RES	0.530	1	51,200	178,400	229,600
MCCARTHY, JOSEPH F.	000026	000118	000000	3 WALTERS LANE	IF RES	0.000	1	0	19,700	19,700
MCCOMB, WILLIAM C.	000001	000020	000026	115 BOLTON RD.	IF RES	12.900	1	31,035 cu	175,400	206,435
MCCOMB, BRUCE D.	000004	000044	000008	619 WARWICK RD.	IF RES	1.020	2	48,800	97,700	146,500
MCCOMB, PAUL S.	000002	000059	000001		IF RES					



Winchester

Expanded Owner Index Sorted by Owner Name -- 01/07/2008

Owner	Map	Lot	Sub	Location	Use	Acres	Cards	Land	Buildings	Total
MCCORMICK, SHAWN P.	000028	000070	000000	49 MECHANIC ST.	IF RES	0.600	1	55,900	69,900	125,800
MCCRAY, MARTHA D.	000016	000022	000000	41 BROAD BROOK RD.	IF RES	0.560	1	42,800	93,500	136,300
MCDONOUGH, KENNETH J.	000005	000093	000001	36 WOODWARD AVE.	IF RES	1.000	1	35,500	128,300	163,800
MCFADDEN, HUGH C.	000002	000018	000000	370 MANNING HILL RD.	IF RES	34.100	1	35,151 cu	123,600	158,751
MCGLOIN, MARK D.	000007	000061	000000	373 ASHUELOT MAIN ST.	IF RES	1.900	1	38,500	141,600	179,900
MCGOVERN, HUGH E.	000003	000005	000000	WARWICK RD.	IF RES	47.500	1	8,350 cu	0	8,350
MCGOVERN, HUGH E.	000003	000006	000000	342 WARWICK RD.	IF RES	257.000	1	80,368 cu	32,000	112,368
MCGRATH III, WILLIAM A.	000009	000011	000005	77 LAKE SHORE DR.	IF RES	0.690	1	227,800	141,000	368,800
MCGRATH III, WILLIAM A.	000009	000011	000009	55 LAKE SHORE DR.	IF RES	1.120	1	195,800	0	195,800
MCGRATH III, WILLIAM A.	000009	000011	000011	86 LAKE SHORE DR.	IF RES	0.720	1	44 cu	0	44
MCGRATH III, WILLIAM A.	000009	000011	000014	78 LAKE SHORE DR.	IF RES	0.690	1	142 cu	0	142
MCGRATH III, WILLIAM A.	000009	000011	000014	70 LAKE SHORE DR.	IF RES	1.010	1	53,741 cu	5,300	59,041
MCGRATH III, WILLIAM A.	000009	000011	000015	64 LAKE SHORE DR.	UNMING	1.260	1	178 cu	0	178
MCGRATH III, WILLIAM A.	000009	000011	000016	50 LAKE SHORE DR.	UNMING	1.060	1	149 cu	0	149
MCGRATH III, WILLIAM A.	000009	000011	000017	42 LAKE SHORE DR.	UNMING	1.010	1	142 cu	0	142
MCGRATH III, WILLIAM A.	000009	000011	000018	34 LAKE SHORE DR.	UNMING	1.040	1	147 cu	0	147
MCGRATH III, WILLIAM A.	000009	000011	000019	26 LAKE SHORE DR.	IF RES	2.750	1	258 cu	0	258
MCGRATH III, WILLIAM A.	000009	000011	000020	20 LAKE SHORE DR.	UNMING	3.100	1	209 cu	0	209
MCGRATH III, WILLIAM A.	000009	000011	000023	7 LAKE SHORE DR.	UNMING	0.000	1	0	40,800	40,800
MCGRATH III, WILLIAM A.	000034	000001	00000A	158 UPPER HEADLANDS RD.	IF RES	216.000	1	12,978 cu	0	12,978
MCGRATH IRREVOCABLE TRUST	000009	000036	000000	FOREST LAKE RD.	IF RES	1.850	1	163 cu	0	163
MCKELVEY, RICHARD	000034	000031	000000	FOREST LAKE RD.	IF RES	0.000	1	0	6,400	6,400
MCLEOD, C. DONALD	000027	000119	0000C3	FLG	IF RES	0.340	1	25,000	27,000	52,000
MCLEOD, PATRICK	000003	000022	000001	13 ELM COURT	IF RES	11.300	1	31,546 cu	0	31,546
MEADE, KENNETH D.	000034	000011	000000	SCOTLAND RD.	IF RES	0.230	1	48,300	30,900	79,200
MEADOWSEND TIMBERLANDS LTD.	000008	000119	000000	49 FOREST LAKE CIRCLE	IF RES	197.200	1	4,527 cu	0	4,527
MEAGHER, PAUL	000008	000119	000S11	WARE MT. RD.	IF RES	0.000	1	0	9,400	9,400
MESHER, PAUL M.	000004	000003	000000	FLG	IF RES	71.000	1	6,379 cu	0	6,379
MELANSON, CRAIG A.	000016	000010	000002	S. SCOTFIELD MT. RD.	IF RES	0.120	1	14,600	83,900	98,500
MELLESKI ESTATE, FRANK	000018	000001	000000	22 ASHUELOT MAIN ST.	COM/IN	2.000	1	14,900	114,000	128,900
MELLESKI ESTATE, FRANK	000018	000020	000000	31 ASHUELOT MAIN ST.	IF RES	2.000	1	9,600	0	9,600
MELLESKI, FRANCIS A.	000018	000002	000000	ASHUELOT MAIN ST.	IF RES	0.150	1	4,500	0	4,500
MELLESKI, FRANCIS A.	000001	000024	000005	ASHUELOT MAIN ST.	IF RES	1.000	1	21,000	0	21,000
MELLESKI, RICHARD M.	000019	000005	000000	S. PARRISH RD.	IF RES	0.280	1	25,200	53,700	78,900
MELLESKI, RICHARD M.	000028	000085	00001A	7 OLD HINSDALE RD.	IF RES	0.750	1	43,800	75,300	119,100
MELILLO, JOSEPH V.	000006	000044	000000	86 MICHIGAN ST.	IF RES	0.850	1	36,300	213,900	250,200
MENARD, RONALD J.	000021	000009	000000	28 OLD SCOTLAND RD.	IF RES	0.250	1	44,900	81,400	121,900
MENNER, CLARICE M.	000028	000085	000002	4 BILO AVE.	IF RES	0.950	1	40,500	21,400	66,200
MERCADANTE, EDGARDO A.	000009	000011	000006	92 MICHIGAN ST.	IF RES	0.730	1	222,400	217,200	439,600
MERCADANTE, CHRISTOPHER	000008	000100	000002	73 LAKE SHORE DR.	IF RES	1.400	1	38,000	84,700	122,700
MERCHANT, ROBERT D.	000004	000038	000000	280 OLD WESTPORT RD.	UNMING	24.300	1	1,644 cu	0	1,644
MERCHANT, ROBERT D.	000004	000043	000001	BOLTON RD.	IF RES	8.300	1	61,343 cu	231,500	292,843
MERCHANT, RONALD F.	000023	000003	000001	242 BOLTON RD.	IF RES	0.280	1	25,600	52,900	78,500
MERRIFIELD SR., KENNETH L.	000017	000008	000000	176 ASHUELOT MAIN ST.	IF RES	0.430	1	18,200	85,000	103,200
MERRIFIELD, BONNIE K.	000003	000012	000000	23 SCOTLAND RD.	IF RES	0.430	1	31,400	18,700	50,100
MERRIFIELD, KENNETH L.	000028	000083	000000	309 SCOTLAND RD.	2F RES	4.000	2	77,400	83,200	160,600
MERRIFIELD, TIMOTHY M.	000003	000004	000000	72 MICHIGAN ST.	IF RES	0.300	1	40,900	22,000	62,900
MERRILL, TIMOTHY M.	000003	000004	000000	540 WARWICK RD.	IF RES	43.400	1	52,532 cu	282,000	334,532
MERRILL, LIVING TRUST	000023	000007	000000	20 KIWANIS DR.	IF RES	2.900	1	34,300	16,600	50,900
MERRILL, JAMES C.	000026	000062	000000	32 PARKER ST.	IF RES	0.270	1	48,800	120,500	169,300

Winchester

Expanded Owner Index Sorted by Owner Name -- 01/07/2008

Owner	Map	Lot	Sub	Location	Use	Acres	Cards	Land	Buildings	Total
MESLER, BRUCE E.	00001	000023		176 SADDLE HILL RD.	IF RES	1.000		37,500	35,900	73,400
MEYER, MARY K.	00008	000012	000000	CLARK RD.	IF RES	18.700	1	3,585 cu	0	3,585
MEYERJACK, EMORY T.	00034	000043	000000	9 FOREST AVE	IF RES	0.440		155,700	198,900	354,600
MIDDLETON, OAKLEY W.	00009	000014	000000	321 FOREST LAKE RD.	IF RES	4.400	1	39,100	38,600	77,700
MIDDLETON, SUSAN L.	00032	000013	000008	15 TAMARACK CIRCLE	IF RES	0.000	1	0	15,000	15,000
MIKOSKI, MARK	00003	000021	000000	440 SCOTLAND RD.	IF RES	7.200		44,700	70,700	115,400
MILLER JR., THEODORE R.	000017	000012	000000	188 ASHUELOT MAIN ST.	IF RES	2.250	1	46,500	110,300	156,800
MILLER SR., WAYNE A.	00005	000036	000000	218 BACK ASHUELOT RD.	IF RES	7.000	1	42,500	81,700	124,200
MILLER, ALAN	00026	000095	000000	7 HIGH ST.	2F RES	0.590	1	23,800	191,700	215,500
MILLER, ALAN	00026	000102	000000	HIGH ST.	IF RES	0.080	1	4,300	10,000	14,300
MILLER, CAROL ANN	00036	000003	000000	8 REDWOOD DR.	IF RES	0.910	1	29,900	82,200	112,100
MILLER, GERALDINE	00027	000003	000010	10 BACK ASHUELOT RD.	IF RES	0.000	1	0	19,300	19,300
MILLER, JEREMY S.	00020	000019	000000	MANNING HILL RD.	IF RES	0.480	1	59,300	34,000	93,300
MILLER, JOHN	00026	000031	000000	ASHUELOT ST.	IF RES	0.060	1	2,200	0	2,200
MILLER, REUBEN P.	00002	000006	000000	MANNING HILL RD.	IF RES	12.750	1	9,235 cu	1,000	10,235
MILLER, REUBEN P.	00002	000010	000000	59 OLD MANNING HILL RD.	IF RES	34.000	1	34,496 cu	146,100	180,596
MILLER, REUBEN P.	00002	000011	000000	MANNING HILL RD.	IF RES	12.000	1	1,462 cu	0	1,462
MILLER, SANDRA JEAN	00001	000031	000000	253 S. PARRISH RD.	IF RES	0.600	1	24,600	61,000	85,600
MILLER, THEODORE M.	00002	000039	000000	CURTIS RD.	IF RES	93.500	1	8,130 cu	0	8,130
MILLER, THEODORE M.	00002	000040	000000	CURTIS RD.	IF RES	6.300	1	34,004 cu	7,900	41,904
MILLER, THEODORE M.	00002	000041	000000	121 CURTIS RD.	IF RES	8.300	1	79,097 cu	274,800	353,897
MILLER, THEODORE M.	00002	000042	000000	121 CURTIS RD.	IF RES	1.900	1	37,625 cu	42,000	79,625
MIKITZ, ALAN	00027	000013	000029	3 BIRCH CIRCLE	IF RES	0	1	0	14,500	14,500
MINER JR., ARTHUR L.	00005	000137	000000	281 WARWICK RD.	IF RES	1.060	1	48,900	98,500	147,400
MINER SR., TRUST, ROBERT J.	00005	000103	000000	38 FOREST LAKE RD.	COM/JN	15.700	1	38,304 cu	47,900	86,204
MINER SR., TRUST, ROBERT J.	00005	000105	000001	FOREST LAKE RD.	IF RES	0.410	1	28,000	300	28,300
MINER SR., TRUST, ROBERT J.	00020	000111	000001	21 WARWICK RD.	COM/JN	1.050	1	80,200	199,900	280,100
MINER, DALE S.	00005	000105	00001A	20 FOREST LAKE RD.	IF RES	0.000	1	0	15,400	15,400
MINER, DEAN E.	00029	000024	000000	15 MINER COURT	IF RES	1.050	1	35,600	61,400	97,000
MINER, III, JOHN DOUGLAS	00037	000004	000001	29 COOMBS BRIDGE RD.	IF RES	1.080	1	48,900	100,700	149,600
MINER, JOANNE M.	00029	000022	000000	12 MINER COURT	IF RES	0.470	1	30,700	43,300	74,000
MINER, JOHN L.	00016	000020	000000	71 BROAD BROOK RD.	IF RES	0.240	1	19,800	119,300	139,100
MINER, MICHAEL W.	00007	000015	000003	196 OLD HINSDALE RD.	IF RES	8.250	1	68,400	154,300	222,700
MINER, MICHELLE A.	00021	000041	000000	5 ADAMS COURT	IF RES	0.540	1	39,900	88,700	128,600
MINER, ROBERT J SR & TRUST DTD	00020	000011	000002	23 WARWICK RD.	IF RES	1.100	1	80,200	44,800	125,000
MINER, TONYA	00005	000082	000000	160 ASHUELOT ST.	IF RES	2.000	1	36,700	121,500	158,200
MINNS, LESLIE A.	00020	000024	000000	16 WARWICK RD.	IF RES	0.350	1	52,200	48,100	100,300
MISEK, CARL A.	00023	000011	000000	27 SCOTLAND RD.	IF RES	0.430	1	31,400	43,400	74,800
MITCHELL, CHRISTIAN W.	00009	000008	000000	280 FOREST LAKE RD.	IF RES	2.300	1	36,600	102,300	138,900
MITCHELL, GARY L.	00008	000110	000000	116 MICHIGAN ST.	IF RES	4.900	1	39,300	120,100	159,400
MITCHELL JR., ROBERT V.	00001	000068	000000	MANNING HILL RD.	IF RES	18.000	1	24,627 cu	0	24,627
MOGAN TRUST, VIRGINIA	00002	000055	000004	539 WARWICK RD.	IF RES	23.200	1	54,881 cu	71,900	126,781
MOLLESKY, ANTHONY	00008	000119	000013	FLCG	IF RES	0	1	0	9,500	9,500
MONADNOCK AFFORDABLE HOUSING	00031	000020	000000	7 WOODCREST DR.	2F RES	8.220	15	181,500	1,845,600	2,027,100
MONADNOCK MOTOR SPORTS INC.	00012	000043	000000	KEENE RD.	IF RES	7.500	1	38,700	13,400	52,100
MONADNOCK MOTOR SPORTS INC.	00012	000044	000000	840 KEENE RD.	COM/JN	55.500	9	187,600	500,300	687,900
MONAHAN, GRACE M.	00028	000003	000019	14 REDWOOD DR.	IF RES	0.000	1	0	32,200	32,200
MONADNOCK HABITAT FOR HUMANIT	00028	000026	000000	KEENE RD.	IF RES	1.800	1	16,200	0	16,200
MOODERS, DANIEL W.	00035	000002	000000	8 MELVIN BRIDGE RD.	IF RES	3.000	1	45,000	89,100	134,100
MOORE, BRUCE	00001	000020	000010	21 AVERY CIRCLE	IF RES	0.000	1	0	24,600	24,600
MOREAU, RICHARD	00008	000059	000000	OLD CHESTERFIELD RD.	IF RES	1.600	1	27,700	0	27,700

Winchester

Expanded Owner Index Sorted by Owner Name -- 01/07/2008

Owner	Map	Lot	Sub	Location	Use	Acres	Cards	Land	Buildings	Total
MOREHOUSE, JR., PAUL A.	000022	000019	000000	12 GOAMKO DR.	IF RES	0.280	1	40,700	88,500	129,200
MOREHOUSE, ARLENE M.	000029	000019	000000	123 ELM ST.	IF RES	1.500	1	35,600	15,300	50,900
MOREHOUSE, JR., PAUL A.	000020	000021	000000	7 MAIN ST.	IF RES	0.370	1	52,800	57,600	110,400
MOREHOUSE, PAUL A.	000008	000068	000000	9 CLARK RD.	IF RES	0.940	1	29,600	131,300	160,900
MORIEL, RAYMOND R.	000015	000039	000000	93 OAK CIRCLE	IF RES	0.730	1	33,600	104,400	138,000
MORIEL, ROSE	000022	000024	000002	8 CINNAMON DR.	IF RES	0.700	1	43,500	50,700	94,200
MOREQUITY, INC.	000028	000033	000000	7 MAPLE ST.	IF RES	0.200	1	47,500	89,600	137,100
MORIARTY, THOMAS G.	000034	000066	000000	41 TOWN BEACH RD.	IF RES	0.160	1	123,900	59,400	183,300
MORRIS, FRANK M.	000005	000081	000000	172 ASHUELOT ST.	2F RES	0.880	1	34,700	119,200	153,900
MORRIS, GARY L.	000028	000067	000000	59 MECHANIC ST.	IF RES	0.500	1	55,300	62,700	118,000
MORSE SR., GEORGE C.	000005	000022	000001	7 BACK ASHUELOT RD.	COM/IN	1.300	1	80,500	173,900	254,400
MORSE SR., WILLIAM L.	000017	000010	000000	5 BROAD BROOK RD.	COM/IN	0.050	1	3,300	57,700	61,000
MORSE, GEORGE C.	000021	000010	000000	12 BILO AVE.	IF RES	0.250	1	40,500	76,600	117,100
MORSE, GEORGE E.	000028	000082	000001	60 MICHIGAN ST.	IF RES	0.360	1	41,400	84,700	126,100
MORSE, JAMIE	000009	000017	000002	30 RABBIT HOLLOW RD.	IF RES	0.450	1	32,000	96,300	128,300
MORSE, WENDY L.	000032	000004	000000	304 KEENE RD.	IF RES	5.100	1	51,000	84,900	135,900
MOSER, BRIAN D.	000005	000128	000000	217 WARWICK RD.	IF RES	0.210	1	28,600	58,800	87,400
MULLEN, BETTYANN	000008	000027	000003	168 CLARK RD.	IF RES	8.940	1	39,100	186,100	225,200
MULLEN, RICHARD A.	000012	000036	000031	31 KAPPER DR.	IF RES	0.000	1	0	94,400	94,400
MULLETT, COLLEEN M.	000001	000020	000006	BOLTON RD.	IF RES	10.200	1	1,353 cu	0	1,353
MUNROE, CHRISTOPHER S.	000008	000022	000000	29 AVERY CIRCLE	IF RES	0.000	1	0	15,700	15,700
MURDOCK, MICHAEL L.	000037	000010	000000	110 CLARK RD.	IF RES	0.970	1	37,300	75,600	112,900
MURPHY, RANDY	000008	000020	000000	990 KEENE RD.	COM/IN	8.500	1	90,400	99,300	189,700
MURPHY, JOHN	000001	000020	000033	3 AVERY CIRCLE	IF RES	0.000	1	0	15,600	15,600
MURPHY, KATHLEEN J	000008	000119	000044	FLCG	IF RES	0.000	1	0	7,900	7,900
MURPHY, NORMAN E.	000030	000025	000000	117 KEENE RD.	2F RES	1.900	1	59,600	192,800	252,400
MURRAY, NELSON J.	000004	000011	000000	S. SCOFIELD MT. RD.	IF RES	14.000	1	191 cu	0	191
MURRAY, NELSON J.	000002	000043	000000	CURTIS RD.	IF RES	160.860	1	22,320 cu	0	22,320
MURRAY, NELSON J.	000002	000043	000002	CURTIS RD.	IF RES	18.820	1	2,498 cu	0	2,498
MURRAY, NELSON J.	000002	000044	000000	CURTIS RD.	IF RES	322.000	1	35,508 cu	0	35,508
MURRAY, NELSON J.	000005	000142	000000	WARWICK RD.	IF RES	22.150	1	3,074 cu	0	3,074
MUSTIN, SARA J.	000017	000016	000000	10 ELDERBERRY LANE	IF RES	2.790	1	47,100	160,100	207,200
MYERS, BRUCE	000004	000072	000004	BURT HILL RD.	IF RES	40.620	1	1,476 cu	0	1,476
MYRIL A. NEIMAN REV. TRUST	000002	000063	000000	WARWICK RD.	IF RES	39.000	1	1,916 cu	0	1,916
MYRIL A. NEIMAN REV. TRUST	000002	000063	000000	679 WARWICK RD.	IF RES	11.750	1	50,969 cu	197,600	248,569
MYRIL A. NEIMAN REV. TRUST	000003	000001	000000	680 WARWICK RD.	IF RES	30.000	1	29,720 cu	19,700	49,420
MYROUP, GERALD	000016	000009	000000	225 ASHUELOT MAIN ST.	IF RES	1.800	1	36,600	0	36,600
NADEAU, LAWRENCE G.	000022	000029	000000	242 RICHMOND RD.	IF RES	1.560	1	19,200	90,500	149,700
NAGINE, RHODORA	000025	000018	000000	88 ASHUELOT ST.	3F RES	0.740	1	17,000	54,500	71,500
NAPIERKOSKI, PAUL M.	000022	000020	000000	24 GOAMKO DR.	IF RES	0.250	1	40,500	172,900	213,400
NAPOLEONE, VINCENT	000008	000119	000023	23 FOREST LAKE CAMPGRD	IF RES	0.000	1	0	7,600	7,600
NEFT, THOMAS A.	000004	000044	000007	125 BOLTON RD.	IF RES	11.400	1	31,368 cu	82,900	114,268
NEILSON, LINDA	000001	000020	000006	25 AVERY CIRCLE	IF RES	0.000	1	0	200	200
NEIPP, ROBERT H.	000001	000018	000000	111 S. PARRISH RD.	IF RES	6.900	1	44,400	103,500	147,900
NEKOLA, KENNETH J.	000009	000011	000003	85 LAKE SHORE DR.	IF RES	0.720	1	194,500	196,800	391,300
NELSON SR., GEORGE E.	000027	000003	000020	6 LILAC LANE	IF RES	0.000	1	0	20,700	20,700
NELSON, AMANDA	000030	000002	000000	85 HOWARD ST.	IF RES	0.620	1	21,600	70,500	92,100
NELSON, DIANE M.	000028	000079	000000	16 CHAPEL ST.	IF RES	0.440	1	42,000	1,900	43,900
NELSON, DONALD G.	000005	000038	000000	128 BACK ASHUELOT RD.	IF RES	3.100	1	38,000	120,500	158,500
NELSON, MARY B.	000005	000048	000000	BURT HILL RD.	IF RES	3.500	1	30,000	0	30,000
NELSON, WAYNE E.	000005	000041	000000	138 BACK ASHUELOT RD.	IF RES	2.620	1	39,400	92,000	131,400



## Expanded Owner Index Sorted by Owner Name—01/07/2008

Owner	Map	Lot	Sub	Location	Use	Acres	Cards	Land	Buildings	Total
NEUROCK, JONATHAN B.	000028	000091	000000	53 MICHIGAN ST.	IF RES	0.540	1	42,700	79,100	121,800
NEW BEGINNINGS COOPERATIVE	000032	000013	000000	TAMARACK CIRCLE	COMIN	5.300	1	345,700	228,000	573,700
NEW ENLIGHTEN POWER COMPANY	000016	000008	000000	241 ASHUELOT MAIN ST.	UTILIT	0.740	1	0	393,100	393,100
NEW HAMPSHIRE HOLDINGS, LLC	000020	000001	000000	8 SNOW RD.	COMIN	3.370	1	161,800	2,506,900	2,668,700
NEW HAMPSHIRE STATE OF	000005	0000RR	000000	RAILROAD BED	EXEMPT	19.130	1	11,500	0	11,500
NEW HAMPSHIRE STATE OF	000007	000046	000000	BROAD BROOK PARK	EXEMPT	35.700	1	8,400	0	8,400
NEW HAMPSHIRE STATE OF	000007	000047	000000	PISGAS STATE PARK	EXEMPT	7,403.300	1	450,300	0	450,300
NEW HAMPSHIRE STATE OF	000007	000047	000000	OLD CHESTERFIELD RD.	EXEMPT	0.000	1	0	322,900	322,900
NEW HAMPSHIRE STATE OF	000007	000049	000000	470 ASHUELOT MAIN ST.	EXEMPT	10.500	1	48,300	343,500	391,800
NEW HAMPSHIRE STATE OF	000010	000004	000000	OFF ASHUELOT MAIN ST.	EXEMPT	70.000	1	12,900	0	12,900
NEW HAMPSHIRE STATE OF	000010	000005	000000	WINCH/SHINS TOWN LINE	EXEMPT	160.000	1	19,700	0	19,700
NEW HAMPSHIRE STATE OF	000010	000006	000000	WINCH/SHINS TOWN LINE	EXEMPT	5.600	1	2,900	0	2,900
NEW HAMPSHIRE STATE OF	000010	000008	000000	PISGAS STATE PARK	EXEMPT	11.400	1	6,700	0	6,700
NEW HAMPSHIRE STATE OF	000011	000017	000000	520 OLD CHESTERFIELD RD.	EXEMPT	367.000	1	136,700	235,300	372,000
NEW HAMPSHIRE STATE OF	000013	000001	000000	WINCH/SHINS TOWN LINE	EXEMPT	4.000	1	2,400	0	2,400
NEW HAMPSHIRE STATE OF	000013	000005	000000	WINCH/SHINS TOWN LINE	EXEMPT	14.000	1	6,200	0	6,200
NEW HAMPSHIRE STATE OF	000014	000001	000000	OLD SPOFFORD RD.	EXEMPT	2.000	1	14,300	0	14,300
NEW HAMPSHIRE STATE OF	000014	000002	000000	OLD SPOFFORD RD.	EXEMPT	0.200	1	6,100	0	6,100
NEW HAMPSHIRE STATE OF	000018	000003	000000	OLD SPOFFORD RD.	EXEMPT	11.000	1	23,300	0	23,300
NEW HAMPSHIRE STATE OF	000018	000005	000000	ASHUELOT MAIN ST.	EXEMPT	0.180	1	1,300	0	1,300
NEW HAMPSHIRE STATE OF	000019	000044	000000	HINSDALE RD.	EXEMPT	2.100	1	3,900	0	3,900
NEW HAMPSHIRE STATE OF	000019	0000RR	000000	16 GUNN MT. RD.	EXEMPT	0.000	1	0	39,900	39,900
NEW HAMPSHIRE STATE OF	000037	000011	000000	OLD WESTPORT RD.	EXEMPT	1.110	1	5,000	0	5,000
NEWELL JR., RALPH W.	000008	000069	000001	WESTPORT VILLAGE RD.	IF RES	0.590	1	3,200	0	3,200
NEWELL JR., RALPH W.	000008	000069	000001	3 OLD CHESTERFIELD RD.	IF RES	3.700	1	30,423.00	121,900	152,323
NEWELL JR., RALPH W.	000008	000069	000001	OLD CHESTERFIELD RD.	IF RES	44.110	1	2,585.00	0	2,585
NEWELL JR., RALPH W.	000008	000069	000002	OLD WESTPORT RD.	MNGD H	1.400	1	46.00	0	46
NEWELL JR., RALPH W.	000008	000069	0001-1	30 OLD WESTPORT RD.	IF RES	1.550	1	149.00	0	149
NEWELL JR., RALPH W.	000008	000069	0001-2	34 OLD WESTPORT RD.	IF RES	1.640	1	158.00	0	158
NEWELL JR., RALPH W.	000029	000017	000000	WESTPORT & ELM ST.	IF RES	0.340	1	18.00	0	18
NEWELL, CAROL S.	000001	000020	000038	31 AVERY CIRCLE	IF RES	0.000	1	0	30,500	30,500
NEWELL, CAROL S.	000012	000036	00000A	674 KEENE RD.	IF RES	1.450	1	39,500	0	39,500
NEWELL, CAROL S.	000012	000036	00000B	686 KEENE RD.	4F RES	5.780	1	54,000	253,000	307,000
NEWELL, PATRICIA M.	000003	000011	000002	300 SCOTLAND RD.	IF RES	2.280	1	39,000	105,000	144,000
NEWELL, WILLIAM	000008	0000119	000002	FLCG	IF RES	0.000	1	0	8,700	8,700
NEWMAN, GEORGE C.	000034	000018	000000	21 FOREST LAKE CIRCLE	IF RES	0.120	1	116,200	44,500	160,700
NEWMAN, GEORGE C.	000034	000024	000000	11 HEMLOCK AVE.	IF RES	0.070	1	24,600	2,700	27,300
NICHOLS JR., FRED L.	000033	000038	000000	69 LAKE SHORE DR.	IF RES	0.190	1	103,500	33,900	137,400
NICHOLS, WILLIAM L.	000032	000008	000000	347 KEENE RD.	IF RES	0.730	1	208,600	358,000	566,600
NICKKATE PROPERTY, LLC	000025	000017	000000	76 ASHUELOT ST.	IF RES	0.600	1	44,600	114,000	158,600
NICKKATE PROPERTY, LLC	000028	000035	000000	53 KEENE RD.	IF RES	0.300	1	40,900	2,000	42,900
NICKERSON, JAMES	000006	000026	000001	292 RICHMOND RD.	4F RES	0.170	1	44,300	89,500	133,800
NICKERSON, JAMES	000019	000028	000000	19 ASHUELOT MAIN ST.	2F RES	3.020	1	48,600	95,400	144,000
NICKERSON, JAMES R.	000021	000047	000000	114 RICHMOND RD.	3F RES	0.930	1	58,000	83,800	141,800
NICKERSON, JAMES R.	000026	000040	000000	23 ASHUELOT ST.	3F RES	0.440	1	42,000	156,000	214,000
NICKERSON, JAMES R.	000028	000071	000000	47 MECHANIC ST.	1F RES	0.360	1	53,800	93,600	135,600
NICKERSON, JAMES R.	000028	000094	000000	37 MICHIGAN ST.	2F RES	8.900	1	54,100	60,300	114,400
NIEADLIK, JOSEPH D.	000004	000044	000003	105 BOLTON RD.	1F RES	9.600	1	39,800	104,900	159,000
NILAND, WALTER J.	000034	000075	000000	21 TOWN BEACH RD.	IF RES	0.600	1	46,400	36,600	76,200
NOLAN III, THOMAS J.	000014	000004	000000	785 OLD SPOFFORD RD.	IF RES	117.000	1	148,800	249,200	399,200



**Winchester**  
**Expanded Owner Index Sorted by Owner Name - 01/07/2008**

Owner	Map	Lot	Sub	Location	Use	Acres	Cards	Land	Buildings	Total
NOLAN III, THOMAS J.	000014	000005	000000	OLD SPOFFORD RD.	IF RES	30.000	1	1,266 cu	0	1,266
NORDBERG, KEITH A.	000019	000018	000000	392 BACK ASHUELOT RD.	IF RES	0.990	1	27,200	92,600	119,800
NORTHFIELD MT. HERMON	000001	000005	000000	MINE RD.	IF RES	5.750	0	36,300	0	36,300
NORTHFIELD MT. HERMON	000001	000072	000000	WINNINGFIELD TOWN LINE	IF RES	24.000	1	8,300	0	8,300
NORTHFIELD MT. HERMON	000001	000084	000000	OFF MANNING HILL RD.	IF RES	21.000	1	7,200	0	7,200
NORTON, RUTH G.	000001	000053	000000	15 STADDLE HILL RD.	IF RES	5.500	1	35,200	90,700	125,900
NOVOTNY, WILLIAM D.	000008	000010	000006	101 WOODARD AVE.	IF RES	1.140	1	35,700	134,500	170,200
OAK LEAF TRUST	000012	000036	000010	20 KAPPER DR.	IF RES	0.000	1	0	27,000	27,000
OATES, BRIAN	000001	000020	000007	24 AVERY CIRCLE	IF RES	0.000	1	0	65,700	65,700
OBIN, THOMAS A.	000025	000025	000000	15 MAIN ST.	IF RES	1.100	1	53,900	81,900	135,800
O'BRIEN, KEVIN	000007	000021	000001	8 OLD HINSDALE RD.	COM/JN	2.000	1	31,200	209,000	240,200
O'CONNOR, ROSEMARY K.	000008	000008	000005	22 JONES RD.	IF RES	2.070	1	35,100	43,100	78,200
O'CONNOR, MICHAEL	000007	000015	000001	200 OLD HINSDALE RD.	IF RES	8.360	1	38,500	138,300	176,800
O'DONNELL, ROBERT S.	000005	000076	000000	200 ASHUELOT ST.	IF RES	3.000	1	57,900	111,500	149,200
OJ PROPERTIES, LLC	000019	000022	000000	OFF OLD HINSDALE RD.	COM/JN	0.200	1	200	0	200
OLD WESTPORT REALTY TRUST	000008	000070	000000	18 ASHUELOT MAIN ST.	COM/JN	1.670	1	24,700	114,600	139,300
OLD WESTPORT REALTY TRUST	000008	000071	000000	74 OLD WESTPORT RD.	IF RES	33.000	1	39,421 cu	143,700	183,121
OLIVER ESTATE, HESTER	000002	000024	000000	309 MANNING HILL RD.	IF RES	4.400	1	31,337 cu	24,700	56,037
OLIVO, YVONNE M.	000019	000010	000000	391 BACK ASHUELOT RD.	IF RES	1.290	1	30,300	16,800	47,100
OLNEY, CAROLYN M.	000034	000039	000000	440 FOREST LAKE RD.	IF RES	0.630	1	32,900	133,100	166,000
OLSEN, PETER C.	000003	000034	000000	PUDDING HILL RD.	IF RES	0.400	1	50,400	23,000	73,400
O'NEAL, GARY R.	000003	000036	000000	PUDDING HILL RD.	IF RES	16.500	1	672 cu	17,600	46,212
O'NEAL, GARY R.	000004	000022	000000	398 SCORFIELD MT. RD.	IF RES	19.000	3	304,540 cu	747,400	1,051,940
O'NEAL, GARY R.	000004	000004	000000	400 SCORFIELD MT. RD.	IF RES	138.000	1	7,564 cu	0	7,564
O'NEAL, GARY R.	000004	000023	000002	371 SCORFIELD MT. RD.	IF RES	13.900	1	1,543 cu	0	1,543
ORCUTT, EDWARD M.	000001	000020	000055	14 HARBOURT DR.	IF RES	0.000	1	0	35,100	35,100
ORNE, GARY	000008	000119	000H10	FLCG	IF RES	0.000	1	0	9,700	9,700
OSBORNE, CRAIG A.	000021	000002	000000	163 RICHMOND RD.	IF RES	1.050	1	46,300	122,600	168,900
OSULLIVAN, DARYL	000012	000043	000002	846 KEENE RD.	2F RES	1.200	1	35,300	123,100	158,400
OSULLIVAN, DARYL	000028	000041	000001	9 MECHANIC ST.	IF RES	0.130	1	8,100	0	8,100
OSULLIVAN, DARYL	000028	000057	000000	COM/JN	COM/JN	0.100	1	7,900	88,400	96,300
OTTO, JONIE	000026	000025	000001	118 MAIN ST.	COM/JN	0.060	1	5,700	96,600	102,300
OTTO, JONIE	000035	000089	000000	416 KEENE RD.	IF RES	1.100	1	41,600	139,900	181,500
OUELLETTE, SUSAN	000005	000052	000000	218 BURT HILL RD.	IF RES	2.890	1	32,300	145,100	177,400
P&G SAND AND GRAVEL, LLC	000015	000051	000000	60 PAYNE RD.	IF RES	65.000	5	435,600	516,700	952,300
PAGANO, LAURIE J.	000006	000010	000003	OFF RICHMOND RD.	WETLAN	7.600	1	84 cu	0	84
PAGANO-GODEK, LAURIE J.	000022	000001	000000	239 RICHMOND RD.	IF RES	18.000	1	63,513 cu	171,900	235,413
PAGE, JOYCE E.	000001	000020	000061	2 HARBOURT DR.	IF RES	0.000	1	0	41,600	41,600
PAGELLA, KAITON M.	000004	000001	000000	10 S. SCORFIELD MT. RD.	IF RES	12.200	1	41,598 cu	143,400	184,998
PAIGE, HELEN M.	000028	000031	000000	6 MAPLE ST.	IF RES	0.560	2	55,600	38,200	93,800
PAIGHT SR., ERNEST S.	000008	000055	000000	15 CHAPEL ST.	IF RES	0.220	1	18,400	114,800	133,200
PALATINO, MARK	000008	000119	000036	FLCG	IF RES	0.000	1	0	6,200	6,200
PALLET RANCH, LLC	000005	000132	000000	246 WARWICK RD.	COM/JN	3.340	1	89,100	145,400	234,500
PALLET RANCH, LLC	000005	000133	000000	WARWICK RD.	COM/JN	2.000	1	50,000	100,500	150,500
PALLET RANCH, LLC	000005	000135	000000	254 WARWICK RD.	COM/JN	9.130	3	105,800	614,300	720,100
PALLET RANCH, LLC	000005	000138	000000	WARWICK RD.	IF RES	26.490	1	1,339 cu	0	1,339
PALLET RANCH, LLC	000005	000140	000000	139 PINEYWOODS RD.	COM/JN	4.130	1	35,700	0	35,700
PALLMER, JEFFREY R.	000001	000020	000016	12 AVERY CIRCLE	IF RES	0.000	1	0	9,900	9,900
PALLUCCI, JOHN & AL	000008	000067	000000	21 OLD CHESTERFIELD RD.	IF RES	3.000	1	32,400	182,400	214,800
PALLUMBO, RALPH I.	000034	000010	000000	418 FOREST LAKE RD.	IF RES	0.400	1	149,400	86,700	236,100

## Expanded Owner Index Sorted by Owner Name - 01/07/2008

Owner	Map	Lot	Sub	Location	Use	Acre	Card	Land	Buildings	Total
PAPADOPOULOS, JAMES J.	000026	000008	000000	29 PARKER ST.	IF RES	0.380	1	49,800	100,900	150,700
PAPER SERVICE LTD.	000007	000049	000000	ASHUELOTT MAIN ST.	IF RES	6.550	1	36,500	0	36,500
PAPER SERVICE LTD.	000016	000001	000000	OFF ASHUELOTT MAIN ST.	COM/IN	24.000	1	91,000	-75,100	15,900
PAPER SERVICE LTD.	000016	000002	000000	30 RECYCLE WAY	COM/IN	1.500	1	38,100	46,800	84,900
PAPER SERVICE LTD.	000017	000001	000000	OFF ASHUELOTT MAIN ST.	COM/IN	0.340	1	23,000	-11,800	11,200
PAPER SERVICE LTD.	000017	000002	000000	150 ASHUELOTT MAIN ST.	IF RES	6.000	1	8,600	0	8,600
PAPER SERVICE LTD.	000019	000014	000000	80 NORMI PLACE	COM/IN	2.800	1	32,000	-32,000	0
PAPADIS, MARIE	000012	000036	000025	BACK ASHUELOTT RD.	IF RES	1.700	1	1,000	0	1,000
PARKER, GAIL M.	000001	000020	000040	49 KAPPER DR.	IF RES	0.000	1	0	70,700	70,700
PARKER, JOHN C.	000027	000024	000000	130 S. FARRISH RD.	IF RES	0.230	1	18,600	34,400	34,400
PARKER, JOHN C. & SHERIL	000025	000021	000000	14 WILLOW COURT	IF RES	1.680	1	36,300	181,000	36,700
PARKER, SCOTT A.	000028	000096	000000	128 ASHUELOTT ST.	IF RES	0.430	1	41,900	159,700	196,000
PARKER, VIRGINIA M.	000033	000009	000000	29 MICHIGAN ST.	IF RES	8.1210	1	14,312 cu	96,400	138,300
PARKHURST, HENRY A. L.	000028	000049	000000	ONE PARKHURST PL.	IF RES	0.190	1	15,500	50,800	66,300
PARDY, FREDERICK V.	000033	000023	000000	3 HEADLANDS RD.	IF RES	3.250	1	215,700	47,300	263,000
PARRISH, JAMES D.	000008	000039	000000	271 OLD CHESTERFIELD RD.	IF RES	0.590	1	27,300	105,900	133,200
PARSONS, LONNIE G.	000015	000004	000003	50 VERRY BROOK RD.	IF RES	4.300	1	40,300	120,500	160,800
PARTON, WORLEY	000033	000017	000000	25 HEADLANDS RD.	IF RES	0.110	1	98,900	45,900	144,800
PARTON, WORLEY	000033	000051	000000	HEADLANDS RD.	IF RES	0.110	1	16,500	6,800	23,300
PARTIDGE, CHARLES S.	000005	000047	000002	BURT HILL RD.	IF RES	16.400	1	1,923 cu	0	1,923
PARTIDGE, CINDY T.	000005	000047	000003	10 BURT HILL RD.	IF RES	1.000	1	30,000	109,600	139,600
PASQUARELLI, JAMES E.	000015	000026	000000	44 GUNN MT. RD.	IF RES	0.830	1	32,000	95,400	127,400
PASQUARELLI, JOHN E.	000015	000040	000000	59 OAK CIRCLE	IF RES	0.830	1	36,100	142,500	178,600
PASQUARELLI, JOHN E.	000031	000003	000000	234 KEENE RD.	COM/IN	1.500	1	58,100	245,100	303,200
PATENAUDE, DAVID C.	000007	000030	000000	279 HINSDALE RD.	IF RES	3.300	1	38,300	81,400	119,700
PATENAUDE, JOSEPH R.	000001	000028	000002	141 STADDALE HILL RD.	IF RES	5.000	1	34,800	205,900	240,700
PATENAUDE, MICHAEL R.	000028	000036	000000	11 CHAPEL ST.	IF RES	0.190	1	15,500	112,100	127,600
PATZ REAL ESTATE DEVELOPMENT	000008	000119	000000	74 FOREST LAKE CAMPGRD	IF RES	0.000	1	0	7,100	7,100
PAULSON, ELIZABETH	000008	000111	000000	156 FOREST LAKE RD.	IF RES	1.230	1	37,800	66,100	103,900
PAULSON, ROBERT E.	000015	000013	000000	33 FOREST LAKE CAMPGRD	IF RES	0.000	1	0	7,900	7,900
PAVESE, WILLIAM	000007	000045	000000	31 WATSON RD.	IF RES	1.000	1	37,500	81,500	119,000
PEACHEY, RUSSELL E.	000025	000014	000000	BROAD BROOK RD.	IF RES	2.400	1	2,000	0	2,000
PEARCE, MARK R.	000034	000011	000001	56 ASHUELOTT ST.	IF RES	6.800	1	48,400	214,700	263,100
PEARL STREET PROF MNGT LLC	000026	000039	000000	45 FOREST LAKE CIRCLE	IF RES	0.230	1	48,300	112,600	160,900
PEARSALL, WILLIAM P.	000034	000047	000000	27 ASHUELOTT ST.	3F RES	0.410	1	18,900	107,400	126,300
PEARSALL, WILLIAM P.	000019	000020	000000	456 FOREST LAKE RD.	IF RES	0.360	1	177,700	96,800	274,500
PEARSALL, WILLIAM P.	000026	000047	000000	28 GUNN MT. RD.	COM/IN	5.300	1	40,500	124,800	165,300
PEARSALL, WILLIAM P.	000026	000048	000000	8 ELM ST.	COM/IN	0.290	1	17,500	79,100	96,600
PEARSALL, WILLIAM P.	000026	000049	000000	1 ASHUELOTT ST.	COM/IN	0.080	1	7,100	4,200	11,300
PELKEY SR, ROYCE L.	000025	000009	000000	ELM ST.	COM/IN	0.120	1	4,600	8,000	12,600
PELKEY, FRANKLIN R.	000022	000005	000000	49 ASHUELOTT ST.	IF RES	5.000	1	49,800	107,100	156,900
PELKEY, HEATHER	000008	000123	000000	201 RICHMOND RD.	IF RES	6.300	1	64,700	125,800	190,500
PELKEY, JUSTIN J.	000007	000014	000001	64 MELVIN BRIDGE RD.	IF RES	0.900	1	34,800	93,000	127,800
PELKEY, JUSTIN J.	000008	000017	000000	476 SCOTFIELD MT. RD.	IF RES	2.480	1	31,800	0	31,800
PELKEY, MAUREEN S.	000027	000033	000000	37 CLARK RD.	IF RES	0.500	1	26,700	97,700	124,400
PELKEY, MAUREEN S.	000028	000034	000000	41 ELM ST.	IF RES	0.400	1	27,600	132,400	180,000
PELKEY, TIMOTHY W.	000011	000022	000007	57 KEENE RD.	COM/IN	0.260	1	52,800	80,700	133,500
PELKEY, TIMOTHY W.	000023	000005	000000	254 OLD SPOFFORD RD.	IF RES	5.160	1	31,800	20,400	52,200
PENNEY, LAUREN A.	000015	000005	000005	9 SCOTLAND RD.	IF RES	0.670	1	34,900	92,100	127,000
PENNEY, LAUREN A.	000015	000005	000005	55 VERRY BROOK RD.	IF RES	2.380	1	39,200	109,500	148,700

**Winchester**  
Expanded Owner Index Sorted by Owner Name - 01/07/2008

Owner	Map	Lot	Sub	Location	Use	Acres	Cards	Land	Buildings	Total
PERCOCO, ANTHONY R.	000031	000013	000000	15 WEDGEWOOD DR.	IF RES	0.490	1	55,100	92,200	147,300
PERKINS, BARRY J.	000001	000027	000000	WINCH/SHINS TOWN LINE	IF RES	3.800	1	3,900	0	3,900
PERKINS, DAVID	000001	000055	000009	505 BURT HILL RD.	IF RES	6.210	1	57,100	235,600	292,700
PERKINS, JEAN C.	000006	000045	000000	48 OLD SCOTLAND RD.	IF RES	6.100	1	43,400	131,800	185,200
PERKINS, SANDRA M.	000015	000030	000000	904 OLD WESTPORT RD.	IF RES	1.030	1	35,600	60,700	96,300
PERLMAN SR, HERBERT A.	000009	000007	000001	259 FOREST LAKE RD.	IF RES	2.050	1	36,300	14,900	51,200
PERLMAN SR, HERBERT A.	000008	000083	000000	OLD SPOFFORD RD.	IF RES	14.500	1	1,670cu	0	1,670
PERBOWSKI, ANTHONY S.	000005	000065	000000	BACK ASHUELOT RD.	IF RES	15.000	1	341 cu	0	341
PERBOWSKI, ANTHONY S.	000005	000066	000000	BACK ASHUELOT RD.	IF RES	0.200	1	8 cu	0	8
PERRY, MICHAEL F.	000015	000009	000000	97 VERRY BROOK RD.	IF RES	1.000	1	37,500	97,100	134,600
PERRY, SHARON	000015	000004	0002-1	34 VERRY BROOK RD.	IF RES	14.800	1	52,300	14,800	67,100
PETTENGILL, CARROLL G.	000001	000015	000002	941 NORTHFIELD RD.	IF RES	47.430	1	54,783 cu	312,800	367,583
PETTENGILL, PETER T.	000001	000085	000000	WINCHINGS TOWN LINE	IF RES	0.270	1	300	0	300
PETTITTI, DAVID & TIMOTHY	000001	000083	000000	855 MANNING HILL RD.	IF RES	15.000	1	43,100	85,000	128,100
PHILIPS, MALCOLM L.	000026	000009	000000	25 MICHIGAN ST.	IF RES	0.080	1	33,000	138,400	171,400
PHILIPS, WILLIAM A.	000019	000042	000000	3 ALLEN HILL RD.	IF RES	0.180	1	37,700	0	37,700
PICKARD, JOHN R.	000015	000045	000005	4 OAK CIRCLE	IF RES	0.350	1	41,300	162,100	203,400
PICKARD, LEONARD J.	000012	000036	00002A	14 KAPPER DR.	IF RES	0.000	1	0	0	0
PICKARD, MICHELE T.	000028	000011	000000	31 HILDRETH ST.	IF RES	0.500	1	20,000	50,700	70,700
PICKARD, MICHELE T.	000001	000028	000000	195 S. PARRISH RD.	IF RES	3.260	1	32,700	291,100	323,800
PICKARD, ROLAND A.	000001	000028	000003	179 STADDLE HILL RD.	IF RES	1.860	1	28,000	0	28,000
PICKARD, ROLAND A.	000001	000028	000004	292 OLD CHESTERFIELD RD.	IF RES	2.370	1	28,600	0	28,600
PICKARD, JR., LYNN C.	000008	000035	000009	287 OLD CHESTERFIELD RD.	IF RES	9.200	1	34,000	0	34,000
PICKARD, TERRY & VANESSA	000008	000038	000000	77 FOREST LAKE RD.	IF RES	2.000	1	31,200	46,000	85,400
PICKARD, TODD H.	000006	000013	000001	57 OAK CIRCLE	IF RES	8.500	1	33,600	0	33,600
PICKARD, TODD H.	000008	000035	000007	OFF ASHUELOT MAIN ST	IF RES	0.760	1	33,800	74,300	108,100
PIDGEON, ROBERT L.	000010	000003	000000	OFF ASHUELOT MAIN ST	IF RES	93.500	1	3,920cu	0	3,920
PIED FAMILY TRUST	000010	000003	000001	OFF ASHUELOT RD	IF RES	84.000	1	3,969cu	0	3,969
PIED FAMILY TRUST	000010	000003	000001	FLGC	IF RES	0.000	1	0	6,100	6,100
PIERCE, DONALD	000008	000119	0000H7	17 TAMARACK CIRCLE	IF RES	0.000	1	0	23,100	23,100
PIERCE, GINA	000032	000013	000009	8 HILDRETH ST.	IF RES	0.430	1	19,200	107,500	126,700
PINARD, BRENT	000028	000009	000000	103 KEENE RD.	IF RES	0.270	1	52,900	47,700	100,600
PINGER, MARGUERITE S.	000021	000026	000000	23 TOOPS DR.	IF RES	0.340	1	41,200	91,800	133,000
PISAPIA, JANE B.	000021	000032	000000	35 CLARK RD.	IF RES	0.260	1	25,100	9,100	34,200
PITMAN, DAVID W.	000008	000016	000000	BURT HILL RD.	IF RES	352.600	1	19,479cu	0	19,479
PLATTZ, CHRISTOPHER J.	000018	000014	000000	75 ASHUELOT MAIN ST.	IF RES	0.630	1	20,200	65,300	85,500
PLATTZ, SHULTZ TRUST	000004	000023	000000	OFF SCOFIELD MT. RD	IF RES	7.000	1	352cu	0	352
PLUEKA, LORI J.	000004	000024	000000	335 SCOFIELD MT. RD.	IF RES	35.000	1	66,648cu	379,100	445,748
PLUEKA, LORI J.	000004	000030	000002	GUNN MT. RD.	IF RES	9.400	1	586cu	0	586
PLUEKA, LORI J.	000004	000030	000003	OFF GUNN MTN. ROAD	IF RES	71.000	1	4,429cu	0	4,429
PLUEKA, LORI J.	000004	000030	000003	FOREST LAKE CIRCLE	IF RES	0.110	1	51,800	3,200	55,000
PLUEKA, PHYLLIS A.	000034	000016	000002	FOREST LAKE CIRCLE	IF RES	0.100	1	17,200	0	17,200
PLUEKA, PHYLLIS A.	000034	000022	000000	FOREST LAKE CIRCLE	IF RES	0.400	1	53,100	37,200	90,300
PLUEKA, PHYLLIS A.	000034	000032	000000	31 FOREST AVE.	IF RES	0.000	1	0	8,400	8,400
PLOURDE, STEVEN	000008	000119	000055	FLGC	IF RES	0.000	1	0	149,200	149,200
POANESSA, ANTHONY D.	000019	000031	000000	11 ASHUELOT MAIN ST.	IF RES	1.000	1	23,900	74,100	98,000
POANESSA, ANTHONY D.	000021	000027	000000	12 TOOPS DR.	IF RES	0.230	1	38,900	95,600	134,500
POH, WILLIAM D.	000006	000009	000000	273 RICHMOND RD.	IF RES	21.000	1	35,913cu	0	35,913
POIRIER, ALFRED & BARBARA	000023	000008	000000	5 APPLE BLOSSOM LN.	IF RES	1.000	1	46,200	94,000	140,200
POIRIER, GEORGE A.	000034	000068	000000	37 TOWN BEACH RD.	IF RES	0.220	1	138,400	49,200	187,600



## Expanded Owner Index Sorted by Owner Name - 01/07/2008

Owner	Map	Lot	Sub	Location	Use	COM/IN	Acres	Cards	Land	Buildings	Total
POITRAS, PETER M.	000005	000113	000000	20 SNOW RD.	COM/IN		5.000	2	84,900	485,200	570,100
POLASKI, STEPHEN M.	000026	0000117	000000	10 SWAN ST.	IF RES		0.550	1	51,300	117,300	168,600
POLASKI, RANA B.	000030	000010	000000	116 KEENE RD.	2F RES		0.130	1	12,200	49,800	62,000
POMEROY III, ALLEN B.	000022	000002	000000	225 RICHMOND RD.	IF RES		1.060	1	58,600	98,200	156,800
PONCE, CHRISTOPHER S.	000026	000001	000000	75 PARKER ST.	IF RES		0.960	1	53,800	116,000	169,800
POOLE, DAVID N.	000065	000120	000000	139 WARWICK RD.	IF RES		16.000	1	50,400	121,200	171,600
POOLE, STEPHEN E.	000026	000069	000000	50 PARKER ST.	IF RES		0.760	1	52,600	224,900	277,500
PORTER SR., WILLIAM H.	000005	000016	000002	7 DUBRISKE COURT	IF RES		0.270	1	21,900	44,300	66,200
PORTER, CLIFFORD E.	000035	000004	000001	109 HINDSDALE RD.	COM/IN		3.200	1	35,600	568,700	619,400
POWELL, HENRY S.	000028	000001	000000	40 MELVIN BRIDGE ST.	IF RES		1.700	1	35,600	28,200	63,800
PRATT FAMILY IRREVOCABLE TRUST	000008	000018	000000	59 HOWARD ST.	IF RES		0.730	1	23,100	105,300	128,400
PRATT FAMILY IRREVOCABLE TRUST	000008	000019	000000	66 CLARK RD.	IF RES		5.100	1	550 cu	0	550
PRATT JR., RICHARD C.	000006	000032	000000	65 2ND ST.	IF RES		65.200	1	41,108 cu	162,500	203,608
PRATT JR., RICHARD C.	000008	000009	000000	90 OLD MT. TURNPIKE RD.	4F RES		5.100	1	36,700	223,100	259,800
PRATT JR., RICHARD C.	000008	000009	000001	89 ELM ST.	IF RES		1.860	1	36,500	186,800	223,300
PRATT JR., RICHARD C.	000008	000009	000001	88 ELM ST.	IF RES		1.030	1	27,000	50,400	77,400
PRATT JR., RICHARD C.	000029	000018	000000	80 ELM ST.	IF RES		1.080	1	35,600	0	35,600
PRATT SR., LAWRENCE	000026	000096	000000	133 ELM ST.	IF RES		1.300	2	35,900	170,300	206,200
PRATT, MARY M.	000008	000108	000000	5 HIGH ST.	IF RES		0.190	1	14,300	117,000	131,300
PRATT, MARY M.	000025	000001	000000	MECHANIC ST.	IF RES		26.870	1	3,311 cu	0	3,311
PRATT, VICTOR W.	000006	000035	000000	127 ASHUELOT ST.	IF RES		1.140	1	35,700	150,200	185,900
PRENTICE, MICHAEL W.	000018	000006	000000	19 FIDDLE HILL RD.	IF RES		88.660	1	2,853 cu	0	2,853
PRESTON, KATHU J.	000018	000005	000007	804 OLD WESTPORT RD.	IF RES		1.240	1	37,800	64,700	106,500
PRIDE, JEFFREY E.	000018	000003	000000	40 ASHUELOT MAIN ST.	IF RES		0.100	1	6,100	145,800	183,600
PRIDE, JEFFREY E.	000018	000019	000000	51 ASHUELOT MAIN ST.	IF RES		3.540	1	25,700	78,900	85,000
PRIDE, JEFFREY E.	000018	000021	000001	35 ASHUELOT MAIN ST.	IF RES		0.420	1	15,700	51,100	76,800
PRIDE, JEFFREY E.	000030	000035	000000	118 MECHANIC ST.	IF RES		0.230	1	20,300	18,500	38,800
PRIDE, LAURIE A.	000009	000017	000000	19 NARAMORKE RD.	IF RES		2.930	1	39,800	92,900	132,700
PRIMUS, MICHAEL R.	000027	000028	000000	11 WILLOW COURT	IF RES		0.380	1	26,700	14,800	41,500
PRIMUS, MICHAEL R.	000027	000028	00000A	WILLOW COURT	IF RES		0.130	1	4,100	0	4,100
PRINCE, CLEVELAND	000015	000008	000000	85 VERRY BROOK RD.	IF RES		0.500	1	33,500	48,700	82,200
PRINCE, CLEVELAND D.	000015	000007	000000	VERRY BROOK RD.	IF RES		5.200	1	37,700	2,500	40,200
PROCOPIO, ELVA	000003	000022	000000	SCOTLAND RD.	IF RES		72.500	1	10,079 cu	0	10,079
PROCOPIO, ELVA	000003	000022	000002	OFF SCOTLAND ROAD	IF RES		14.000	1	155 cu	0	155
PROCOPIO, ELVA	000003	000023	000000	494 SCOTLAND RD.	IF RES		29.500	2	43,828 cu	137,200	181,028
PROLAND REALTY, LLC	000007	000027	000001	370 BACK ASHUELOT RD.	IF RES		1.410	1	32,500	0	32,500
PROLAND REALTY, LLC	000007	000027	000003	350 BACK ASHUELOT RD.	IF RES		2.030	1	33,200	0	33,200
PROLAND REALTY, LLC	000007	000027	000004	346 BACK ASHUELOT RD.	IF RES		1.760	1	32,900	0	32,900
PROPERTIES INC.	000002	000012	000000	OFF MANNING HILL RD.	IF RES		11.750	1	3,300	0	3,300
PROULX, DENNIS R.	000001	000055	000005	BURT HILL RD.	IF RES		2.430	1	28,700	0	28,700
PROULX, DENNIS R.	000019	000015	000000	BACK ASHUELOT RD.	IF RES		2.300	1	1,400	0	1,400
PROULX, DENNIS R.	000019	000016	000000	369 BACK ASHUELOT RD.	IF RES		0.830	1	34,300	247,900	282,200
PROUTY, PETER H.	000026	000120	000000	59 PARKER ST.	IF RES		0.950	1	50,200	153,400	203,600
PUBLIC SERVICE CO. OF NH	000004	000049	000001	OFF BURT HILL RD.	UTILIT		7.300	1	0	0	0
PUBLIC SERVICE CO. OF NH	000007	000002	000000	RILEY RD.	UTILIT		3.500	1	0	0	0
PUBLIC SERVICE CO. OF NH	000007	000044	000000	POWERLINES	UTILIT		0.600	1	0	0	0
PUBLIC SERVICE CO. OF NH	000007	000048	000000	POWERLINE	UTILIT		28.000	1	0	0	0
PUBLIC SERVICE CO. OF NH	000007	000070	000000	ASHUELOT MAIN ST.	UTILIT		7.500	1	0	0	0
PUBLIC SERVICE CO. OF NH	000007	000073	000000	ASHUELOT MAIN ST.	UTILIT		28.500	1	0	0	0
PUBLIC SERVICE CO. OF NH	000008	000047	000000	POWERLINE	UTILIT		1.000	1	0	0	0



Winchester

Expanded Owner Index Sorted by Owner Name - 01/07/2008

Owner	Map	Lot	Sub	Location	Use	Acres	Cards	Land	Buildings	Total
PUBLIC SERVICE CO. OF NH	000008	000051	000000	POWERLINE	UTILIT	1.000	1	0	0	0
PUBLIC SERVICE CO. OF NH	000008	000080	000000	POWERLINE	UTILIT	5.000	1	0	0	0
PUBLIC SERVICE CO. OF NH	000008	000096	000000	OFF OLD WESTPORT RD	UTILIT	3.850	1	0	0	0
PUBLIC SERVICE CO. OF NH	000008	000102	000000	190 OLD WESTPORT RD.	UTILIT	158.030	1	0	0	0
PUBLIC SERVICE CO. OF NH	000008	000118	000000	KEENE RD.	UTILIT	10.000	1	56.500	0	56.500
PUBLIC SERVICE CO. OF NH	000009	000032	000000	FOREST LAKE RD.	UTILIT	22.100	1	0	0	0
PUBLIC SERVICE CO. OF NH	000029	000004	000000	STONE MT. RD.	UTILIT	6.030	1	0	0	0
PUBLIC SERVICE CO. OF NH	000032	000011	000001	74 HOWARD ST.	UTILIT	0.590	1	0	0	0
PUFFER, GARY D.	000029	000008	000000	KEENE RD.	UTILIT	3.090	1	0	0	0
PULASKI, JAMES	000030	000010	00000A	111 HOWARD ST.	IF RES	1.580	1	38.200	100,200	138,400
PURINGTON, DARCY	000034	000037	000000	116 KEENE RD.	IF RES	0.000	1	48,000	62,100	110,100
PUTNAM, ALAN	000008	000119	000047	19 FOREST LAKE	IF RES	0.310	1	0	33,800	81,800
PUTNAM, BRUCE	000026	000021	000000	FOREST LAKE CAMPRD	IF RES	0.060	1	5,700	7,300	7,300
PUTNAM, KENNETH L.	000012	000004	000001	100 MAIN ST.	2F RES	0.060	1	1,490	72,300	78,000
PUTNAM, KERRY R.	000016	000021	000000	OLD SPOFFORD RD.	UNKNG	16.670	1	45,200	113,700	158,900
PUTNAM, TINA T.	000012	000036	000029	65 BROAD BROOK RD.	IF RES	1.200	1	0	96,500	96,500
QUALTERS, JOAN M.	000030	000036	000000	37 KAPPER DR.	IF RES	0.000	1	0	126,300	126,300
QUALTERS, ROBERT	000023	000046	000000	122 MECHANIC ST.	IF RES	1.690	1	47,000	54,600	64,000
QUALTERS, TERRANCE P.	000059	000023	000003	20 MICHIGAN ST.	IF RES	0.120	1	9,400	99,600	133,600
QUALTERS, TERRANCE P.	000059	000024	000001	50 RABBIT HOLLOW RD.	COMIN	1.150	1	40,800	400	41,200
QUALTERS, TERRANCE P.	000050	000019	000000	RABBIT HOLLOW RD.	IF RES	7.000	1	22,400	42,700	65,100
QUANDT, LEE	000030	000020	000002	138 MECHANIC ST.	IF RES	0.270	1	18,600	0	18,600
QUIGLEY, COLIN C.	000008	000119	00029A	KEENE RD.	IF RES	0.320	1	0	7,200	7,200
QUILL, STEPHEN F.	000018	000016	000000	29A FOREST LAKE CAMPRD	IF RES	0.000	1	19,700	98,400	118,100
QUINLIVAN, SHEILA I.	000001	000070	000000	69 ASHUELOT MAIN ST.	IF RES	0.580	1	0	8,100	8,100
RACICOT, GENEVIEVE	000001	000020	000047	OFF MANNING HILL RD.	IF RES	36.000	1	8,100	0	8,100
RAINESS, ERROL	000004	000020	000027	4 EARL AVE.	IF RES	0.000	1	0	35,600	35,600
RAINESS, ERROL	000004	000066	000002	7 CONNOR COURT	IF RES	0.000	1	0	15,700	15,700
RAINESS, ERROL	000004	000066	000002	GUNN MT. RD.	IF RES	75.500	1	5,252 cu	0	5,252
RAINESS, ERROL	000004	000066	000002	GUNN MT. RD.	IF RES	3.780	1	263 cu	0	263
RANSEY, JAMES	000007	000017	000000	GUNN MT. RD.	IF RES	3.170	1	221 cu	0	221
RANSEY, JAMES	000007	000018	000000	GUNN MT. RD.	IF RES	78.900	1	5,607 cu	0	5,607
RANDALL, KAREN A.	000004	000012	000004	139 OLD HINSDALE RD.	IF RES	23.800	1	60,498 cu	99,100	159,598
RANDALL, KAREN A.	000004	000012	000005	S. SCOFIELD MT. RD.	IF RES	5.330	1	371 cu	0	371
RANDALL, WILLIAM	000004	000012	000003	S. SCOFIELD MT. RD.	IF RES	5.670	1	395 cu	0	395
RANDALL, WILLIAM J.	000001	000013	000000	S. SCOFIELD MT. RD.	IF RES	5.410	1	42,600	0	42,600
RANDALL, WILLIAM J.	000001	000014	000000	NORTHFIELD RD.	IF RES	0.400	1	27,500	0	27,500
RANDALL, WILLIAM J.	000004	000010	000000	NORTHFIELD RD.	4F RES	0.140	1	7,800	0	7,800
RARED WINGHESTER LLC	000004	000012	000002	S. SCOFIELD MT. RD.	IF RES	23.200	1	319 cu	0	319
RASMUSSEN, WARREN	000025	000024	000000	S. SCOFIELD MT. RD.	IF RES	2.360	1	2,776 cu	0	2,776
RAYMOND, CHRISTOPHER C.	000019	000011	000000	10 MAIN ST.	COMIN	4.300	1	219,100	966,600	1,185,700
RAYMOND, CHRISTOPHER C.	000001	000023	000004	385 BACK ASHUELOT RD.	IF RES	0.220	1	17,400	104,700	122,100
RAYMOND, NORMAN M.	000001	000023	000005	139 S. PARRISH RD.	IF RES	1.000	1	30,000	134,000	164,000
RAYMOND, WENDY L.	000005	000034	000000	OFF S. PARRISH RD.	IF RES	0.520	1	500	0	500
RAYMOND/MAYNARD, BRENDA J.	000001	000031	000000	102 BACK ASHUELOT RD.	IF RES	0.650	1	33,100	96,100	129,200
REARDON, DAVID	000005	000111	00000A	S. PARRISH RD.	IF RES	3.030	1	23,400	0	23,400
REBEL REALTY TRUST	000026	000054	000000	297 HINSDALE RD.	IF RES	0.750	1	35,500	128,200	163,700
REBEL REALTY TRUST	000026	000088	000000	39 WARWICK RD.	COM/IN	0.000	1	0	13,600	13,600
RECHINDA, IRENE A.	000020	000004	000000	9 KEENE RD.	COM/IN	0.200	1	19,000	268,100	287,100
	000020	000004	000000	10 MICHIGAN ST.	COM/IN	0.310	1	25,500	232,700	258,200
	000020	000004	000000	27 SNOW RD.	IF RES	1.000	1	72,100	-4,800	67,300

## Expanded Owner Index Sorted by Owner Name - 01/07/2008

Owner	Map	Lot	Sub	Location	Use	Acres	Cards	Land	Buildings	Total
RECORD, RICHARD M.	000026	000009	000000	23 PARKER ST.	3F RES	0.930	1	53,600	0	159,100
RECTOR, DWAYNE D.	000028	000029	000000	6 JULIA CT.	IF RES	0.390	1	54,100	88,900	212,700
REED, JAYME	000029	000020	000000	121 ELM ST.	IF RES	1.600	1	36,200	88,900	143,000
REED, RONALD R.	000032	000013	000013	25 TAMARACK CIRCLE	IF RES	0.000	1	0	66,600	102,800
REEFKSTIN, DALE W.	000012	000009	000002	871 OLD WESTPORT RD.	IF RES	0.600	1	34,300	16,000	16,000
RESSE, LAUREN S.	000008	000076	000000	74 OLD SPOFFORD RD.	IF RES	2.300	2	51,400	53,100	87,400
RESSE, LAUREN S.	000008	000078	000001	404 SPOFFORD RD.	IF RES	6.000	1	32,800	132,900	184,300
REGAN, WILLIAM A.	000006	000047	000000	495 RICHMOND RD.	IF RES	18.700	1	51,800	70,200	32,800
REINA, KAREN THAYER	000004	000047	000000	5 OFF BOLTON RD.	IF RES	17.300	1	12,900	0	122,000
RHOADES, DONALD A.	000015	000012	000003	94 OAK CIRCLE	IF RES	2.920	1	36,700	85,600	122,300
RHOADES, MICHAEL	000015	000029	000000	15 WATSON RD.	IF RES	0.330	1	35,000	113,300	148,300
RHOADES, ROBERT A.	000015	000012	000002	15 WATSON RD.	IF RES	2.570	2	37,500	306,900	344,400
RICE OIL, INC.	000005	000105	00000A	FOREST LAKE RD.	COMM	0.000	1	0	30,300	30,300
RICE, FRANK O.	000028	000020	000000	56 KEENE RD.	COMM	0.500	1	25,000	21,100	46,100
RICE, ISSAC E.	000009	000017	000001	20 RABBIT HOLLOW RD.	IF RES	0.500	1	26,700	103,500	130,200
RICE, MARK A.	000015	000028	000000	190 ASHUELOT ST.	IF RES	1.400	1	36,000	81,300	117,300
RICE, SUSAN W.	000015	000028	000004	905 OLD WESTPORT RD.	IF RES	1.600	1	38,200	111,000	149,200
RICHARD, ANN R.	000003	000007	000000	215 SCOTLAND RD.	IF RES	4.300	1	41,500	158,300	199,800
RICHARD, MARC P.	000009	000024	000004	77 RABBIT HOLLOW RD.	IF RES	4.550	1	41,800	175,700	217,500
RICHARD, MARC P.	000009	000024	000003	73 RABBIT HOLLOW RD.	IF RES	7.000	1	44,500	129,500	174,000
RICHARDS, MICHAEL R.	000019	000033	000000	12 ALLEN HILL RD.	IF RES	0.110	1	6,600	75,800	82,400
RICHARDSON, GEORGE P.	000002	000036	000000	TIPPING ROCK RD.	IF RES	62.500	1	12,800	0	12,800
RICHARDSON, MARK C.	000001	000020	000046	6 EARL AVE.	IF RES	0.000	1	0	31,900	31,900
RIDDLE TRUST, ANNE M.	000003	000037	000000	PUDDING HILL RD.	IF RES	0.000	-1	3,857 cu	0	3,857
RIDDLE TRUST, ANNE M.	000003	000041	000000	200 PUDDING HILL RD.	IF RES	36.000	1	19,496 cu	20,800	40,296
RILEY SR, DENNIS M.	000028	000062	000000	26 MECHANIC ST.	IF RES	7.500	1	46,400	41,100	87,500
RING SR, FRANCIS M.	000004	000030	000000	356 BOLTON RD.	IF RES	9.200	1	39,400	100	39,500
ROBB, ERIN G.	000004	000013	000003	5 TAMARACK CIRCLE	IF RES	0.000	1	0	23,000	23,000
ROBBINS SR, BIRNEY W.	000026	000107	000000	32 RICHMOND RD.	2F RES	0.540	1	51,200	149,800	201,000
ROBBINS, SR, BIRNEY W.	000001	000034	000002	60 BOLTON RD.	IF RES	1.070	1	30,100	104,600	134,700
ROBERTS, MATTIE J.	000016	000005	000000	214 ASHUELOT MAIN ST.	IF RES	0.080	1	27,500	88,700	116,200
ROBERTS, PAULA	000005	000131	000000	210 WARWICK RD.	IF RES	9.900	1	58,500	96,700	155,200
ROBERTS, PAULA	000020	000028	000000	74 WARWICK RD.	IF RES	0.860	1	74,500	-13,500	61,000
ROBERTS, PAULA	000020	000028	00000A	74 WARWICK RD.	IF RES	0.860	1	0	15,700	15,700
ROBERTS, RAYMOND W.	000009	000042	000000	17 HALE RD.	IF RES	27.000	1	39,208 cu	226,400	265,608
ROBERTS, FRANCIS O.	000032	000013	000015	4 TAMARACK CIRCLE	IF RES	0.000	1	0	14,600	14,600
ROBCHAUD, ROBERT	000008	000119	000054	FLCG	IF RES	0.000	1	0	10,700	10,700
ROBINSON, DEBRA J.	000029	000016	000000	11 OLD WESTPORT RD.	IF RES	0.220	1	24,000	11,400	35,400
ROBINSON, GARY A.	000021	000014	000000	28 BILLO AVE.	IF RES	0.230	1	38,900	68,900	107,800
ROBSON, PETER K.	000015	000005	000008	810 OLD WESTPORT RD.	IF RES	1.390	1	37,505 cu	119,400	156,905
ROBY, LINDA L.	000027	000003	000015	2 DOGWOOD HILL RD.	IF RES	0.000	1	0	0	0
ROCHE JR., WILLIAM F.	000034	000004	000000	168 UPPER HEADLANDS RD.	IF RES	0.150	1	131,600	46,400	178,000
ROCHE, CHRISTOPHER	000034	000002	000000	UPPER HEADLANDS RD.	IF RES	0.420	1	32,200	1,600	33,800
ROCHE, CHRISTOPHER	000034	000003	000000	172 UPPER HEADLANDS RD.	IF RES	0.300	1	147,300	63,200	210,500
ROCHE, WILLIAM M.	000007	000023	000000	55 GUNN MT. RD.	IF RES	0.750	1	28,300	145,900	174,200
ROCHE, WILLIAM M.	000009	000111	000008	65 LAKE SHORE DR.	IF RES	0.810	1	211,400	192,900	404,300
RODRIGUEZ, EDDIE J.	000012	000038	000000	704 KEENE RD.	IF RES	0.300	1	28,900	87,400	116,300
ROEDIGER, GORDON L.	000004	000043	000003	178 BOLTON RD.	IF RES	5.200	1	79,900	136,000	215,900
ROGERS, JAMES P.	000012	000007	000001	770 OLD WESTPORT RD.	IF RES	1.000	1	37,500	114,300	151,800
ROGERS, LINDA L.	000003	000020	000000	462 SOTTLAND RD.	IF RES	1.830	1	31,000	90,300	121,300
ROGERS, WARREN O.	000011	000008	000000	80 OLD RYFORD RD.	IF RES	0.480	1	32,900	66,700	99,600

Winchester  
Expanded Owner Index Sorted by Owner Name - 01/07/2008

Owner	Map	Lot	Sub	Location	Use	Acres	Cards	Land	Buildings	Total
ROKES JR., GEORGE E.	000025	000010	000005	36 DIUSO RD.	IF RES	2.700	1	47,000	60,400	107,400
ROKES, GARY W.	000005	000010	000002	60 FOREST LAKE RD.	IF RES	17.800	1	35,215 cu	234,400	269,615
ROKES, GARY W.	000020	000012	000000	9 WARWICK RD.	COM/IN	0.830	2	109,900	494,800	604,700
ROKES, GARY W.	000020	000014	000000	14 MANNING HILL RD.	COM/IN	1.000	1	80,100	64,900	145,000
ROKES, JAMES T.	000006	000028	0004-8	70 ACORN DR.	IF RES	2.610	1	50,700	119,400	170,100
ROLLINS, DAVID W.	000007	000043	000000	BROAD BROOK RD.	IF RES	7.500	1	5,600	0	5,600
ROLLINS, JOHN E.	000004	000066	000001	194 GUNN MT. RD.	IF RES	3.250	1	32,700	119,000	151,700
ROSCOE, LAWRENCE J.	000001	000020	000021	6 WALTERS LANE	IF RES	0.000	1	0	15,800	15,800
ROSE, WILLIAM A.	000021	000038	000000	111 RICHMOND RD.	IF RES	0.730	1	56,700	150,900	207,600
ROSS, ALICIA B.	000006	000039	000001	RICHMOND RD.	IF RES	5.500	1	6,400	0	6,400
ROSS, ELAINE	000009	000011	000012	310 FOREST LAKE RD.	IF RES	0.910	1	67,500	119,300	186,800
ROSS, KAREN L.	000021	000004	000000	151 RICHMOND RD.	IF RES	0.230	1	38,900	95,200	134,100
ROSS III, RALPH A.	000021	000004	000000	528 FOREST LAKE RD.	IF RES	0.800	1	116,200	60,500	176,700
ROUNDS, ARNOLD	000035	000019	000001	FLCG	IF RES	0.000	1	0	7,100	7,100
ROUNDS, DONNA J.	000029	000021	000000	113 ELM ST.	IF RES	0.640	1	43,200	35,700	78,900
ROUNDS, RICHARD N.	000008	000020	000010	27 MANNING HILL RD.	IF RES	33.000	1	85,384 cu	139,000	224,384
ROY, JASON	000008	000020	00001D	79-4 CLARK RD.	IF RES	0.000	1	0	11,800	11,800
ROY, JAY DAVID	000008	000020	00001C	79-1 CLARK RD.	IF RES	0.000	1	0	13,000	13,000
ROY, NANCY J.	000008	000020	00001B	79-2 CLARK RD.	IF RES	0.000	1	0	12,700	12,700
ROY, NANCY J.	000008	000020	000011	79 CLARK RD.	IF RES	3.100	2	40,000	168,100	208,100
ROY, TATIANA L.	000001	000034	000010	83 CLARK RD.	IF RES	10.390	1	47,100	107,500	154,600
ROYCE, CHARLES E.	000001	000016	000000	2 BOLTON WOODS	IF RES	1.310	1	30,400	192,300	222,700
ROYCE, EARL W.	000026	000007	000000	88 MINE RD.	IF RES	5.100	1	42,300	100,800	143,100
ROYCE, EARL W.	000012	000036	000012	31 PARKER ST.	2F RES	0.360	1	49,700	151,200	200,900
ROYCE, JULIE A.	000001	000030	000000	42 KAPPER DR.	IF RES	0.000	1	0	48,900	48,900
ROYCE, LILLIAN M.	000001	000030	000000	215 S. PARRISH RD.	IF RES	0.600	1	27,300	51,400	78,700
ROYCE, MARSHALL E.	000001	000086	000000	860 MANNING HILL RD.	IF RES	6.400	1	33,300	1,600	34,900
ROYCE, RALPH J.	000001	000023	000003	162 STADDALE HILL RD.	IF RES	15.000	1	32,473 cu	147,300	179,773
ROYCE, SCOTT	000006	000008	000000	19 JONES RD.	IF RES	2.610	1	39,400	151,700	191,100
ROYCE, YONG CHA	000001	000083	000000	841 MANNING HILL RD.	COM/IN	1.400	1	30,500	334,800	365,300
ROYCE, YONG CHA	000004	000050	000000	BURT HILL RD.	IF RES	7.500	1	652 cu	0	652
ROYCE, YONG CHA	000004	000051	000000	BURT HILL RD.	IF RES	13.000	1	1,130 cu	0	1,130
ROYCE, YONG CHA	000004	000059	000000	BURT HILL RD.	IF RES	21.900	1	1,904 cu	0	1,904
ROYCE, YONG CHA	000004	000059	000002	BURT HILL RD.	IF RES	8.050	1	1,146 cu	0	1,146
ROYCE, YONG CHA	000004	000059	000003	BURT HILL RD.	IF RES	3.090	1	546 cu	0	546
ROYCE, YONG CHA	000004	000061	000000	BURT HILL RD.	IF RES	53.300	1	10,140 cu	1,500	11,640
ROYCE, YONG CHA	000004	000064	000000	OFF BURT HILL RD.	IF RES	39.800	1	3,461 cu	0	3,461
ROYCE, YONG CHA	000004	000065	000000	OFF BURT HILL RD.	IF RES	1.200	1	104 cu	0	104
ROYCE, KENNETH	000008	000119	000C10	FLCG	IF RES	0.000	1	0	800	800
RUDOLF, ROLF W.	000021	000031	000000	29 TOOF'S DR.	IF RES	0.340	1	41,200	81,900	123,100
RUPPRECHT, GLENN F.	000006	000030	000001	RICHMOND RD.	IF RES	1.000	1	33,800	0	33,800
RUPPRECHT, GLENN F.	000006	000030	000005	384 RICHMOND RD.	IF RES	1.200	1	37,700	78,000	115,700
RUPPRECHT, GLENN F.	000006	000040	000000	525 RICHMOND RD.	IF RES	21.200	1	2,112 cu	0	2,112
RURKA, MICHAEL J.	000030	000023	000003	11 LAWRENCE ST.	IF RES	0.410	1	54,300	123,600	177,900
RURKA, MICHAEL J.	000030	000029	000000	66 MECHANIC ST.	IF RES	0.500	1	53,300	83,800	139,100
RUSKOWSKI, KENNETH E.	000007	000020	000000	25 OLD HINSDALE RD.	IF RES	140.000	1	40,195 cu	230,500	270,695
RUSKOWSKI, KENNETH E.	000019	000001	000000	OFF OLD HINSDALE RD.	IF RES	0.150	1	14 cu	0	14
RUSKOWSKI, PETER A.	000006	000008	000007	11 JONES RD.	IF RES	1.280	1	37,800	20,600	58,400
RUSKOWSKI, SILAN S.	000008	000023	000001	155 CLARK RD.	IF RES	2.900	1	32,300	55,400	87,700
RUSSELL JR., WILLIAM W.	000026	000065	000000	9 UNION ST.	IF RES	1.260	1	54,300	157,300	211,600
RUSSELL, PHILIP J.	000030	000017	000000	162 KEENE RD.	IF RES	1.300	1	58,900	55,600	114,500



## Expanded Owner Index Sorted by Owner Name — 01/07/2008

Owner	Map	Lot	Sub	Location	Use	Acres	Land	Buildings	Total
RUSSO, VICTOR	000001	000020	000018	8 AVERY CIRCLE	IF RES	0.0000	1	54,800	54,800
RUTH, GUSTAVE	000015	000015	000000	130 WATSON RD.	IF RES	100.200	1	296,200	337,142
RUTH, GUSTAVE A.	000015	000001	000000	JANTTI RD.	IF RES	143.000	1	0	15,079
RUTHERFORD, AMANDA E.	000033	000024	000001	372 FOREST LAKE RD.	IF RES	0.990	1	63,300	91,100
RYAN, ANGELA	000001	000022	000000	146 S. PARRISH RD.	IF RES	7.900	1	27,800	119,900
RYDER, CYNTHIA A.	000003	000042	000000	PUDDING HILL ROAD	IF RES	90.000	1	4,186	0
RYDER, CYNTHIA A.	000003	000043	000000	PUDDING HILL RD.	IF RES	14.000	1	1,081	0
RYDER, CYNTHIA A.	000006	000048	000000	90 PUDDING HILL RD.	IF RES	21.400	1	43,454	209,454
RYDER, CYNTHIA A.	000014	000008	000000	OFF OLD SPOFFORD RD.	IF RES	98.000	1	3,789	0
RYLL, EDMUND	000007	000015	000004	14 PARKER ST.	IF RES	9.630	1	34,900	34,900
RYLL, EDMUND W.	000026	000056	000000	174 OLD HINSDALE RD.	IF RES	0.500	1	93,700	122,100
RYLL, THURLEY	000007	000045	000006	28 MICHIGAN ST.	IF RES	9.150	1	39,600	93,900
RYLL, THURLEY	000028	000048	000000	4 WARWICK RD.	IF RES	0.160	1	12,500	183,600
S.S.BAKERS REALTY CO. LLC	000020	000022	000000	14 WARWICK RD.	3F RES	1.000	1	138,700	210,400
SACZAWA JR., EDWARD J.	000001	000024	000002	20 SACZAWA DR.	IF RES	1.350	1	30,300	59,200
SACZAWA SR., EDWARD J.	000001	000024	000001	10 SACZAWA DR.	IF RES	2.520	1	31,800	78,100
SACZAWA SR., EDWARD J.	000001	000024	000004	15 SACZAWA DR.	IF RES	1.000	1	21,000	0
SACZAWA, JAMES E.	000001	000024	000003	19 SACZAWA DR.	IF RES	1.130	1	28,700	85,300
SAFARIK, SUZANNE O.	000008	000119	000026	26 FOREST LAKE CAMPGRD	IF RES	0.000	1	10,400	10,400
SALG SR., ROBERT J.	000024	000017	000000	31 OLD SCOTLAND RD.	IF RES	1.500	1	84,800	119,200
SALONEN, GREGORY J.	000003	000031	000001	420 U. PUDDING HILL RD.	IF RES	52.000	1	34,378	211,000
SAMSON, WILFRED R.	000001	000055	000006	529 BURT HILL RD.	IF RES	2.410	1	31,700	129,400
SAN SOUCIE, NORMAN R.	000001	000020	000015	14 AVERY CIRCLE	IF RES	0.000	1	24,300	24,300
SANBORN, LYNN M.	000027	000015	000000	14 ELM COURT	IF RES	0.210	1	16,200	114,800
SANBORN, MARY E.	000027	000003	000022	1 DOGWOOD HILL RD.	IF RES	0.000	1	23,400	23,400
SANCTUARY, JOSEPH	000008	000119	000018	FLCG	IF RES	0.000	1	6,900	6,900
SANDERSON, LEE R.	000020	000006	000000	15 SNOW RD.	IF RES	1.000	1	72,100	45,300
SANDRI REVOCABLE TRUST	000034	000020	000000	15 FOREST LAKE CIRCLE	IF RES	0.270	1	164,800	244,200
SANDRI REVOCABLE TRUST	000034	000021	000000	FOREST LAKE CIRCLE	IF RES	0.240	1	43,700	0
SANDRI, ACILIO R.	000006	000036	000000	145 STONE MT. RD.	IF RES	651.300	1	66,371	341,471
SANDRI, ACILIO R.	000009	000036	000000	STONE MT. RD.	IF RES	48.900	1	5,856	0
SANDRI, ACILIO R.	000009	000039	000001	OFFSTONE MT. RD.	IF RES	10.000	1	5,100	0
SANDRI, ACILIO R.	000009	000040	000000	RABBIT HOLLOW RD.	IF RES	28.600	1	3,415	0
SANDRI, ACILIO R.	000009	000041	000000	HALE RD.	IF RES	38.000	1	3,287	0
SANDRI, ACILIO R.	000009	000048	000000	RABBIT HOLLOW RD.	IF RES	0.600	1	400	0
SANDS, THEODORE F.	000012	000036	000008	46 KAPPER DR.	IF RES	0.000	1	74,300	74,300
SANGER, MARILYN M.	000004	000004	000000	27 S. SCOTFIELD MT. RD.	IF RES	0.800	1	35,900	133,000
SANSOUCI, BRYAN	000008	000119	000096	FLCG	IF RES	0.000	1	1,100	1,100
SANSOUCI, DAVE & MARILYN	000008	000119	000098	98 FOREST LAKE CAMPGRD	IF RES	0.000	1	9,700	9,700
SANSOUCI, HENRY	000008	000119	000094	FLCG	IF RES	0.000	1	5,500	5,500
SANTANA, JR., WILFRED	000001	000088	000000	MANNING HILL RD.	IF RES	0.600	1	1,000	1,000
SANTAW, RUTH	000008	000119	000059	FLCG	IF RES	1.010	1	48,800	82,500
SANTOR, DONALD	000002	000055	0002-3	439 WARWICK RD.	IF RES	0.000	1	47,900	47,900
SAULNIER, SHEILA	000012	000036	000022	5 KAPPER DR.	IF RES	0.000	1	101,900	136,100
SAULT, COLLEEN	000020	000020	000000	9 MANNING HILL RD.	IF RES	0.170	1	34,200	34,200
SAUNDERS, LAURENCE R.	000008	000061	000002	OLD CHESTERFIELD RD.	IF RES	1.200	1	27,200	0
SAUNDERS, LAURENCE R.	000008	000061	000003	OLD CHESTERFIELD RD.	IF RES	1.360	1	27,400	27,400
SAVAGE, ROGER W.	000001	000004	000000	MINE RD.	IF RES	12.000	1	26,300	0
SCHILL, CATHERINE M.	000010	000002	000000	WINCH/HINS TOWN LINE	IF RES	14.750	1	205	0
SCHILLINGER, SR, ROBERT G.	000012	000036	00003A	16 KAPPER DR.	IF RES	0.000	1	33,600	33,600
SCHMID, MARINA SANSALONE, J.	000001	000052	000000	STADDALE HILL RD.	IF RES	16.800	1	0	2,915



Winchester

Expanded Owner Index Sorted by Owner Name - 01/07/2008

Owner	Map	Lot	Sub	Location	Use	Acres	Cards	Land	Buildings	Total
SCHMIDT, GARRY W.	000005	000035	000001	53 ORE MT. LANE	IF RES	17.010		36,125 cu	124,400	160,525
SCHOFIELD, MARY L.	000003	000027	000001	WINCHURCH TOWN LINE	IF RES	4.000	1	2,400	0	2,400
SCHULTZ, GARY W.	000007	000015	000002	204 OLD HINSDALE RD.	IF RES	18.380	1	31,618 cu	155,900	187,518
SCOTT, WILLIAM B.	000034	000005	000000	166 UPPER HEADLANDS RD.	IF RES	0.170	1	141,800	26,600	168,400
SCOVILLE, MARC	000008	000125	000000	396 OLD WESTPORT RD.	IF RES	18.200	1	51,762 cu	272,500	324,262
SCS MANAGEMENT CORPORATION	000017	000023	000000	161 ASHULET MAIN ST.	COM/IN	1.060	1	24,000	268,200	292,200
SEARS, DOUGLAS A.	000034	000044	000000	5 FOREST AVE.	IF RES	0.460	1	156,400	39,500	195,900
SEARS, G. ALDEN	000034	000023	000000	12 FOREST LAKE CIRCLE	IF RES	0.380	1	52,500	43,800	96,300
SEARS, G. ALDEN	000034	000035	000000	23 FOREST AVE.	IF RES	0.230	2	137,300	109,300	246,600
SEEVER, GEORGE A.	000004	000046	000000	MANNING HILL RD.	IF RES	18.700	1	783 cu	0	783
SECORD, GILBERT B.	000022	000027	000000	17 GOAMKO DR.	IF RES	0.460	1	42,200	40,500	82,700
SECORD, HAROLD F.	000035	000001	000000	392 KEENE RD.	IF RES	8.300	1	54,600	103,700	158,300
SECORE SR., WILLIAM H.	000021	000029	000000	35 TOOF'S DR.	IF RES	8.100	1	41,000	100,500	141,500
SEDERSTOM, PATRICIA A.	000008	000035	000002	310 OLD CHESTERFIELD RD.	IF RES	3.100	1	32,500	64,800	97,300
SEDERSTROM JR., ROY P.	000005	000117	000000	118 WARWICK RD.	IF RES	0.830	1	47,000	149,300	196,300
SEELEY, EDWARD B.	000001	000045	000000	OFF STADBLE HILL RD.	IF RES	12.750	1	1,769 cu	0	1,769
SEPE, THERESA	000006	000030	000000	79 OLD MT. TURNPIKE RD.	IF RES	11.000	1	33,288 cu	164,500	197,788
SEVEN STARS DEVELOPMENT	000008	000002	000000	265 BACK ASHUELOT RD.	IF RES	3.330	1	38,300	0	38,300
SEVEN STARS DEVELOPMENT	000008	000002	000000	HINSDALE RD.	IF RES	101.000	1	79,800	0	79,800
SEVEN STARS DEVELOPMENT CO.	000008	000025	000000	FENTON HILL RD.	IF RES	115.000	1	85,500	0	85,500
SEYMOUR, JAMES	000020	000029	000000	HINSDALE RD.	IF RES	0.600	1	600	0	600
SHAKOUR DIVERSIFIED INC.	000008	000119	000075	84 WARWICK RD.	IF RES	4.800	1	43,600	99,300	142,900
SHAKTAN, LINDA	000001	000012	000000	FLCG	IF RES	0.000	1	0	11,600	11,600
SHANNON, JAMES S.	000012	000036	000033	981 NORTHFIELD RD.	COM/IN	13.000	1	160,200	170,000	330,200
SHAPIRO, ANDREW B.	000006	000028	000000	27 KAPPER DR.	IF RES	0.000	1	0	81,500	81,500
SHAPIRO, ANDREW B.	000026	000093	000000	48 CURTIS RD.	IF RES	16.750	1	40,294 cu	156,400	196,694
SHAW, DAVID A.	000015	000004	0002-2	25 ACORN DR.	IF RES	2.570	1	50,700	161,700	212,400
SHAW, MATTHEW M.	000028	000036	000000	17 HIGH ST.	IF RES	0.680	2	24,800	210,500	235,300
SHEAFFER, ALBERT	000002	000022	000001	HIGH ST.	IF RES	0.060	1	9,400	0	9,400
SHEAFFER, ALBERT L.	000002	000022	000004	5 ACORN DR.	IF RES	11.890	1	47,213 cu	169,700	216,913
SHELDON, RONALD W.	000019	000003	000000	24 VERRY BROOK RD.	IF RES	1.220	1	37,800	32,800	70,600
SHELDON, RONALD W.	000019	000004	000000	4F KEENE RD.	IF RES	0.170	1	44,300	134,000	178,300
SHELDON, RONALD W.	000019	000006	000000	FLCG	IF RES	0.000	1	0	12,300	12,300
SHELDON, RONALD W.	000019	000019	000019	CURTIS RD.	IF RES	11.700	1	903 cu	0	903
SHEPARD, GEORGE	000008	000119	000002	CURTIS RD.	IF RES	1.500	1	235 cu	0	235
SHEPHERD, JOHN	000008	000119	000000	GUNN MT. RD.	IF RES	0.200	1	100	0	100
SHIBLEY, JOHNA N.	000012	000034	000000	GUNN MT. RD.	IF RES	0.150	1	200	0	200
SHIELDS, DONNA M.	000002	000021	000000	19 GUNN MT. RD.	IF RES	1.600	1	30,700	117,800	148,500
SHIPPEE, TIMOTHY M.	000002	000051	000000	FLCG	IF RES	0.000	1	0	9,600	9,600
SHOONER, STEPHANIE	000008	000119	000038	2 FOREST LAKE CAMFRD	IF RES	0.000	1	0	6,400	6,400
SHERAN, HARVEY J.	000009	000111	000025	KEENE RD.	IF RES	64.100	1	91,000	0	91,000
SILLMAN, ROBERT J.	000007	000028	000001	325 MANNING HILL RD.	IF RES	2.500	1	31,800	96,500	128,300
SILLMAN, ROBERT J.	000004	000070	000000	387 WARWICK RD.	IF RES	1.500	1	49,400	108,600	158,000
SILVERHAWK ELIES SPIRIT-CARROLL	000015	000045	000004	FLCG	IF RES	0.000	1	0	0	0
SIMMONING SR., ROBERT	000027	000023	000000	35 SNOW RD.	IF RES	0.950	1	70,300	1,900	72,200
SIMMONING, ROBERT J.	000027	000026	000000	27 LAKE SHORE DR.	IF RES	1.000	1	49,000	265,400	314,400
				BACK ASHUELOT RD.	IF RES	47.000	1	49,900	0	49,900
				80 GUNN MT. RD.	IF RES	40.620	1	40,516 cu	190,400	230,916
				50 OAK CIRCLE	IF RES	1.020	1	35,600	72,600	108,200
				10 WILLOW COURT	IF RES	0.230	1	18,600	13,300	31,900
				17 WILLOW COURT	IF RES	0.250	1	21,000	3,000	24,000

## Expanded Owner Index Sorted by Owner Name - 01/07/2008

Owner	Map	Lot	Sub	Location	Use	Acres	Cards	Land	Buildings	Total
SIMON, ANTHONY F.	000024	000033	000000	35 SCOTLAND RD.	IF RES	2,730	1	39,600	126,300	167,900
SIMONEAU, CINDY	000005	000096	000000	35 WOODARD AVE.	IF RES	2,270	1	37,000	126,300	163,200
SINCLAIR, BRUCE L.	000002	000025	000000	MANNING HILL RD.	IF RES	69,000	1	7,812 cu	0	7,812
SINGER, CAROLYN	000008	000119	000052	FLCCG	IF RES	0,000	1	0	6,700	6,700
SINNOTT, JOHN P.	000001	000048	000000	STADDALE HILL RD.	IF RES	49,500	1	3,422 cu	0	3,422
SIROIS, LISA A.	000006	000005	000003	29 PINNEYWOODS RD.	IF RES	3,100	1	40,000	120,000	160,000
SKINNER, DOUGLAS	000008	000119	000021	FLCCG	IF RES	0,000	1	0	5,700	5,700
SKOOG, MARGARET M.	000033	000005	000000	75 HEADLANDS RD.	IF RES	0,690	1	150,600	96,800	247,400
SMALL, JAMES R.	000001	000020	000005	26 AVERY CIRCLE	IF RES	1,500	1	0	26,000	26,000
SMALLEY JR., GEORGE	000002	000023	000000	319 MANNING HILL RD.	IF RES	1,500	1	30,600	33,600	64,200
SMALLEY, RONALD G.	000026	000026	000000	130 MAIN ST.	COM/IN	0,060	1	3,800	171,300	175,100
SMALLEY, SETH H.	000026	000108	000000	66 RICHMOND RD.	IF RES	0,380	2	49,800	33,600	83,400
SMALLEY, SETH H.	000026	000112	000000	38 RICHMOND RD.	IF RES	0,400	1	50,000	194,400	244,400
SMALLEY, SETH H.	000034	000049	000000	464 FOREST LAKE RD.	IF RES	0,540	1	210,200	107,300	317,500
SMART, ALBERT R.	000007	000062	000000	OFF ASHUELOT ST.	IF RES	28,000	1	2,618 cu	0	2,618
SMART, ALBERT R.	000007	000063	000000	ASHUELOT MAIN ST.	IF RES	8,000	1	857 cu	0	857
SMART, LARRY A.	000005	000020	000002	7 WETHERBY DR.	IF RES	0,000	1	17,400	0	17,400
SMART, LAWRENCE	000007	000053	000000	349 ASHUELOT MAIN ST.	IF RES	8,400	1	46,000	37,400	83,400
SMART, MARVIN W.	000032	000004	000001	280 KEENER RD.	IF RES	13,700	2	66,067 cu	248,600	314,667
SMITH JR., DONALD H.	000025	000012	000000	27 DUSO RD.	IF RES	1,720	1	43,600	85,900	129,500
SMITH JR., DONALD H.	000025	000013	000001	DUSO RD.	IF RES	0,790	1	32,800	0	32,800
SMITH SR., RAYMOND L.	000008	000119	000000	ASHUELOT ST.	IF RES	1,700	1	1,800	0	1,800
SMITH, CLYNTON	000008	000119	000078	57 ASHUELOT ST.	IF RES	1,000	1	45,000	73,300	118,300
SMITH, GAIL	000001	000020	000003	FLCCG	IF RES	0,000	1	0	8,600	8,600
SMITH, GRANT F.	000007	000027	000002	28 AVERY CIRCLE	IF RES	0,000	1	0	57,400	57,400
SMITH, JAMES E.	000018	000018	000000	360 BACK ASHUELOT RD.	IF RES	2,630	1	37,500	150,300	187,800
SMITH, KELLI ANNE	000006	000013	000002	61 ASHUELOT MAIN ST.	IF RES	1,300	1	24,300	90,700	115,000
SMITH, LORLI	000034	000009	000000	93 FOREST LAKE RD.	IF RES	1,440	1	30,500	88,800	119,300
SMITH, MARY	000027	000003	000031	6 HEMLOCK AVE.	IF RES	0,920	1	67,700	113,100	180,800
SMITH, PATRICIA M.	000033	000043	000000	4 BIRCH CIRCLE	IF RES	0,000	1	0	17,000	17,000
SMITH, PETER EVAN	000005	000103	000000	327 FOREST LAKE RD.	IF RES	0,440	1	35,200	69,100	104,300
SMITH, RICHARD C. TRUSTEE	000021	000048	000000	99 HAWKINS RD.	IF RES	27,000	1	42,894 cu	119,900	162,794
SMITH, RONALD	000007	000029	000000	4 FOREST LAKE RD.	IF RES	0,550	1	55,600	106,600	162,200
SMITH, SIDNEY F.	000001	000020	000051	BACK ASHUELOT RD.	IF RES	2,000	1	1,900	0	1,900
SMITH, THERESA E.	000020	000016	000000	11 HARBOUR DR.	IF RES	0,000	1	0	35,600	35,600
SMITH, WILLIAM J.	000028	000039	000000	26 MANNING HILL RD.	IF RES	1,000	1	80,100	46,700	126,800
SMPE, JAMES S.	000001	000020	000042	4 CHAPEL ST.	IF RES	0,200	1	47,500	135,000	182,500
SNOW BROOK MEADOW HOUSING ASSO	000020	000010	000000	3 EARL AVE.	IF RES	0,000	1	0	33,900	33,900
SNOW, DOUGLAS B.	000001	000050	000000	97 WARWICK RD.	COM/IN	6,200	4	110,200	989,800	1,100,000
SNOW, ERNEST A.	000012	000032	000000	93 STADDLE HILL RD.	IF RES	28,500	1	40,094 cu	156,600	196,694
SNOW, EUGENE S.	000008	000036	000000	OFF KEENE RD.	IF RES	11,500	1	772 cu	0	772
SNOW, FRANCIS S.	000017	000018	000000	329 OLD CHESTERFIELD RD.	IF RES	27,100	1	32,756 cu	57,600	90,356
SNOW, LUCAS B.	000005	000073	000000	9 BROAD BROOK RD.	IF RES	0,900	1	44,500	174,200	218,700
SNOW, STANLEY F.	000016	000016	000003	209 ASHUELOT ST.	IF RES	1,100	1	35,600	97,600	133,200
SNYDER, SEAN	000028	000069	000000	5 DUBRISKE COURT	IF RES	0,450	1	22,600	61,400	84,000
SOGGLOFF, BRUCE	000004	000029	000000	51 MECHANIC ST.	IF RES	0,530	1	55,600	85,100	140,700
SOJLER, KATHY A.	000006	000021	000000	359 BOLTON RD.	COM/IN	20,000	1	36,373 cu	177,500	213,873
SODERBERGER, ARTHUR G.	000008	000022	000001	190 RICHMOND RD.	IF RES	16,250	1	57,754 cu	172,900	230,654
SOSNOWSKI, FRANCES A.	000008	000006	000000	88 WOODARD AVE.	IF RES	1,000	1	37,500	110,600	148,100
SOSNOWSKI, JOHN F.	000004	000060	000000	BURT HILL RD.	IF RES	0,800	1	28,700	38,700	67,400
					IF RES	15,000	1	1,355 cu	0	1,355

Winchester

Expanded Owner Index Sorted by Owner Name - 01/07/2008

Owner	Map	Lot	Sub	Location	Use	Acres	Cards	Land	Buildings	Total
SOUTH BRANCH GROUP	000015	000018	000000	OLD WESTPORT RD.	IF RES	74.000	1	13,074.cu	0	13,074
SOUTH BRANCH GROUP	000015	000020	000000	OLD WESTPORT RD.	IF RES	8.000	1	16,937	0	16,937
SOUTH PARRISH RD. COOPERATIVE	000001	000020	000000	116 S. PARRISH RD.	COM/IN	21.000	1	241,200	808,500	1,049,700
SOUTH PARRISH RD. COOPERATIVE	000001	000023	000006	20 AVERY CIRCLE	IF RES	0.000	1	0	37,600	37,600
SOUTH PARRISH RD. COOPERATIVE	000001	000043	000000	OFF S. PARRISH RD.	IF RES	4.000	1	3,400	0	3,400
SPALDING, HOWARD O.	000003	000018	000000	STADLE HILL RD.	IF RES	12.750	1	736.cu	0	736
SPALDING, HOWARD O.	000006	000005	000000	375 SCOTLAND RD.	IF RES	93.000	1	51,182.cu	47,000	98,182
SPALDING, NATHAN R.	000003	000019	000000	SCOTLAND RD.	IF RES	2.100	1	38,800	0	38,800
SPALDING, NATHAN R.	000006	000005	000000	7 PINEYWOODS RD.	IF RES	482.750	1	66,982.cu	0	66,982
SPALDING, WARREN H.	000003	000010	000000	SCOTLAND RD.	IF RES	17.700	1	1,720.cu	0	1,720
SPALDING, WARREN H.	000006	000005	000000	424 SCOTLAND RD.	IF RES	5.050	1	42,300	0	42,300
SPIESS, BARBARA J.	000034	000079	000000	374 KEENE RD.	IF RES	0.300	1	30,200	75,400	105,600
SPOONER, CAROL	000034	000019	000000	19 FOREST LAKE CIRCLE	IF RES	0.210	1	157,200	39,400	196,600
SPOONER, MARILYN J.	000034	000025	000000	FOREST LAKE CIRCLE	IF RES	0.130	1	20,700	1,900	22,600
SPRING, STEVEN	000012	000036	000021	57 KAPPER DR.	IF RES	0.000	1	0	45,300	45,300
SPRUILL, JAMES	000008	000049	000000	OLD CHESTERFIELD RD.	IF RES	13.400	1	1,859.cu	0	1,859
SPRUILL, JAMES	000008	000054	000000	133 OLD CHESTERFIELD RD.	IF RES	33.500	1	36,897.cu	152,100	188,997
ST CLAIR, AMY	000002	000005	000000	WINCHWAW TOWN LI	IF RES	30.000	1	1,773.cu	0	1,773
ST MARTIN, BARBARA L.	000026	000018	000000	78 MAIN ST.	IF RES	0.110	1	10,000	39,300	49,300
ST FRANCIS, RONALD W.	000015	000012	000004	96 VERRY BROOK RD.	IF RES	2.050	1	38,800	81,700	120,500
STABEL, JAMES, W.	000027	000005	000000	56 ELM ST.	2F RES	9.560	1	35,972.cu	237,900	273,872
STABEL, JAMES, W.	000027	000005	000001	ELM ST.	IF RES	9.560	1	25,131.cu	0	25,131
STARR, ADAM	000011	000006	000001	70 OLD RUXFORD RD.	IF RES	9.800	1	46,300	90,800	137,100
STARR, DAVID B.	000001	000020	000045	8 EARL AVE.	IF RES	0.000	1	0	33,200	33,200
STEBBINS, DANIEL	000008	000119	000050	FLC	IF RES	0.000	1	0	8,800	8,800
STEBBINS, MARY	000008	000119	000058	FLC	IF RES	0.000	1	0	7,600	7,600
STEBBINS, MICHAEL	000036	000001	000000	858 KEENE RD.	COM/IN	0.950	1	30,500	159,300	189,800
STEBBINS, MICHAEL	000036	000001	000001	860 KEENE RD.	IF RES	0.000	1	0	14,600	14,600
STEINEGGER, NANCY J.	000005	000014	000000	MANNING HILL RD.	IF RES	0.560	1	26,400	0	26,400
STEINEGGER, NANCY J.	000006	000024	000000	74 GOAMKO DR.	COM/IN	87.000	2	173,100	372,800	545,900
STEINER, RANDY F.	000008	000090	000000	207 OLD SPOFFORD RD.	IF RES	4.000	1	33,600	116,500	150,100
STEINMETZ, JULIE R.	000009	000011	000002	89 LAKE SHORE DR.	IF RES	0.780	1	188,700	0	188,700
STEPHENS, DOUGLAS	000008	000119	000083	FLC	IF RES	0.000	1	0	9,900	9,900
STEPHENS, JOHN T.	000015	000021	000000	83 OLD SWANZEY RD.	IF RES	6.000	1	38,100	87,100	125,200
STEPHENS, RHONDA F.	000012	000029	000000	620 KEENE RD.	IF RES	2.700	1	41,000	165,600	206,600
STEPHENS, ROBERT G.	000028	000082	00003A	68 MICHIGAN ST.	IF RES	0.000	1	0	24,300	24,300
STEPHENS, WALTER	000008	000119	000004	4 FOREST LAKE CAMPGRD	IF RES	0.000	1	0	6,600	6,600
STETSER, JOHN H.	000016	000014	000000	205 ASHUELOT MAIN ST.	IF RES	0.270	1	40,700	77,400	118,100
STETSON, NEAL	000022	000024	000001	9 CINNAMON DR.	IF RES	1.800	1	36,500	98,300	134,800
STEVENS, JOSEPH A. & CYNTHIA	000005	000044	000000	142 BACK ASHUELOT RD.	IF RES	0.730	1	3,000.cu	26,700	60,300
STEVENS, RICHARD B. REV TRUST	000094	000044	000009	BOLTON RD.	IF RES	23.700	1	37,300	111,200	148,500
STEVENS, RICHARD B. REV TRUST	000094	000045	000000	110 BOLTON RD.	IF RES	0.350	1	41,300	14,700	56,000
STEVENS, WILLIAM A.	000022	000023	000000	31 GOAMKO DR.	IF RES	0.386	1	52,500	48,500	101,000
STEWART, BRUCE, ALBERT, LAURA	000034	000028	000000	40 FOREST LAKE CIRCLE	IF RES	0.240	1	15,600	97,600	149,200
STILES, STANLEY H.	000028	000077	000000	15 MECHANIC ST.	IF RES	100.000	1	15,800	0	15,800
STOKE, PAULA	000014	000003	000001	JANITTI RD.	IF RES	0.000	1	0	0	0
STOKELY, THOMAS	000008	000119	000008	FLC	IF RES	0.380	1	29,500	210,300	239,800
STOLPP, DIANA G.	000026	000116	000000	77 RICHMOND RD.	COM/IN	0.130	1	20,700	63,400	84,100
STONE, HAROLD	000033	000032	000000	396 FOREST LAKE RD.	IF RES	0.000	1	0	9,300	9,300
STONE, PAUL	000008	000119	000097	FLC	IF RES	0.000	1	0	0	0
STONE, TESSA JOY E.	000030	000031	000002	76 MECHANIC ST.	IF RES	1.670	1	59,300	108,000	167,300



## Expanded Owner Index Sorted by Owner Name - 01/07/2008

Owner	Map	Lot	Sub	Location	Use	Acres	Cards	Land	Buildings	Total
STOTO, THOMAS P	000033	000036	000000	15 HEMLOCK AVE.	IF RES	0.520	2	144,400	81,200	225,600
STRUTHERS SR., NORMAN L.	000025	000006	000000	75 ASHUELOT ST.	IF RES	3.000	1	47,400	11,300	58,700
STRUTHERS, MARY K.	000025	000007	000000	63 ASHUELOT ST.	IF RES	3.500	1	48,000	14,500	62,500
SUDELL JR., MARTIN JOHN	000033	000053	000000	32 HEADLANDS RD.	IF RES	0.160	1	41,700	14,700	56,400
SUDYKA, DAVID	000008	000119	000020	FLCC	IF RES	0.000	1	0	6,500	6,500
SUL JR., EDWARD J.	000003	000028	000000	WINCHURCH TOWN LINE	IF RES	7.000	1	470,000	0	470,000
SULLIVAN, LESTER P.	000026	000070	000000	54 PARKER ST.	IF RES	0.270	1	48,800	178,000	226,800
SUNRISE VILLAGE	000028	000022	000000	9 SUNRISE VILLAGE RD.	COM/IN	5.880	9	92,500	1,499,000	1,591,500
SUPERNOIS, AMOS M.	000005	000129	000000	WARWICK RD.	IF RES	17.000	1	2,350,000	0	2,350,000
SUPERNOIS, AMOS M.	000025	000130	000000	219 WARWICK RD.	IF RES	10.000	1	47,677,000	100,900	148,577
SWANTON, VICKIE L.	000027	000021	000000	2 WILLOW COURT	IF RES	0.230	1	18,600	24,200	42,800
SWETT, DENISE M.	000030	000028	000000	95 KEENERD.	IF RES	1.000	1	58,500	133,600	192,100
SYLVIA, FRANK	000001	000028	00001-2	161 STADLER HILL RD.	IF RES	1.600	1	30,700	74,300	105,000
SYMINGTON, ANDREW E.	000005	000001	000000	295 MANNING HILL RD.	IF RES	12.400	1	59,119,000	127,900	187,019
SYMINGTON, ANDREW E.	000005	000001	000000	279 MANNING HILL RD.	IF RES	27.400	1	38,656,000	89,600	128,256
SYMINGTON, ANDREW E.	000005	000043	000000	141 BACK ASHUELOT RD.	IF RES	0.240	1	19,800	19,800	38,800
SYMINGTON, ANDREW E.	000005	000069	000002	ASHUELOT ST.	IF RES	0.460	1	30,200	0	30,200
SYMINGTON, ANDREW E.	000008	000056	000000	175 CLARK RD.	IF RES	3.200	2	55,200	126,400	181,600
SYMINGTON, ANDREW E.	000005	000069	00002A	225 ASHUELOT ST.	IF RES	0.000	1	0	15,000	15,000
SYMINGTON, ANDREW E.	000034	000069	000000	35 TOWN BEACH RD.	IF RES	0.200	1	134,900	63,600	198,500
SZETELA, ROBERT	000009	000034	000000	85 STONE MT. RD.	IF RES	31.830	1	38,902,000	150,900	189,802
T & E WHIPPET TRUST	000005	000104	000001	96 RICHMOND RD.	2F RES	12.610	1	54,579,000	176,900	231,479
T & E WHIPPET TRUST	000032	000013	000006	11 TAMARACK CIRCLE	IF RES	0.000	1	0	22,000	22,000
TACY, DOREEN	000022	000012	000000	210 RICHMOND RD.	IF RES	2.500	1	60,300	112,400	172,700
TACY, GORDON L.	000001	000056	000000	BURT HILL RD.	IF RES	2.000	1	159,000	0	159,000
TACY, GORDON L.	000004	000053	000000	BURT HILL RD.	IF RES	2.500	1	102,000	0	102,000
TACY, GORDON L.	000004	000059	000000	BURT HILL RD.	IF RES	11.300	1	740,000	0	740,000
TACY, KAREN L.	000007	000036	000001	64 PURCELL RD.	IF RES	142.700	1	53,772,000	17,500	71,272
TACY, RICHARD L.	000022	000016	000000	230 RICHMOND RD.	IF RES	0.370	1	30,700	83,000	113,700
TACY, ROBIN W.	000007	000035	000000	39 PURCELL RD.	IF RES	6.000	1	41,300	133,200	176,500
TACY, RONALD E.	000008	000008	000000	87 WOODARD AVE.	IF RES	0.870	1	34,600	38,900	73,500
TALBOT, RAYMOND J.	000008	000050	000000	OLD CHESTERFIELD RD.	IF RES	3.500	1	114,000	0	114,000
TALBOT, RAYMOND J.	000008	000060	000000	OLD CHESTERFIELD RD.	IF RES	21.040	1	28,507,000	15,900	44,407
TALBOT, RAYMOND J.	000008	000061	000000	83 OLD CHESTERFIELD RD.	IF RES	64.700	1	33,148,000	61,900	95,048
TALBOT, THOMAS	000008	000061	000001	71 OLD CHESTERFIELD RD.	IF RES	2.870	1	36,900	165,400	202,300
TANYUK, DANIEL F.	000034	000074	000000	23 TOWN BEACH RD.	IF RES	0.140	1	123,400	62,200	185,600
TARDIFF, MATTHEW A.	000015	000028	000006	921 OLD WESTPORT RD.	IF RES	3.000	1	39,900	119,900	159,800
TARR, MARION	000020	000015	000000	18 MANNING HILL RD.	2F RES	0.640	1	65,600	106,600	172,200
TARVER, MALCOM P.	000021	000005	000000	147 RICHMOND RD.	IF RES	0.230	1	38,900	76,200	115,100
TATRO JR., RONALD S.	000004	000027	000000	168 GUNN MT. RD.	IF RES	4.000	2	33,600	143,900	177,500
TATRO SR., RONALD S.	000021	000023	000000	3 LOVELY LANE	IF RES	0.230	1	16,700	0	16,700
TATRO SR., RONALD S.	000021	000024	000000	3 LOVELY LANE	IF RES	0.230	1	38,900	95,300	134,200
TATRO, DAVID E.	000017	000005	000000	164 ASHUELOT MAIN ST.	IF RES	0.140	1	8,300	72,700	81,000
TATRO, HELEN S.	000026	000036	000001	22 ASHUELOT ST.	IF RES	0.150	1	24,400	37,200	61,600
TATRO, RITA J.	000027	000003	000023	2 BIRCH CIRCLE	IF RES	0.000	1	0	11,800	11,800
TATRO, ROBERT C.	000005	000059	000000	238 BACK ASHUELOT RD.	IF RES	30.000	1	41,201,000	34,700	75,901
TATRO, ROBERT C.	000006	000026	000000	20 APPLE BLOSSOM LN.	4F RES	15,480	1	45,846,000	147,300	193,146
TATRO, ROBERT C.	000021	000044	000000	85 RICHMOND RD.	IF RES	0.430	1	54,500	106,700	161,200
TATRO, ROBERT E.	000026	000078	000000	55 RICHMOND RD.	2F RES	0.590	1	51,500	83,500	135,000
TAYLOR SR. TRUST, WESSON W.	000021	000003	000000	155 RICHMOND RD.	IF RES	1.280	1	54,700	129,300	184,000
TAYLOR, BETSY J.	000023	000006	000001	259 RICHMOND RD.	IF RES	0.790	1	44,200	47,600	91,800



Winchester

Expanded Owner Index Sorted by Owner Name -- 01/07/2008

Owner	Map	Lot	Sub	Location	Use	Acres	Cards	Land	Buildings	Total
TAYLOR, EDWARD R.	000030	000021	000001	145 KEENE RD.	IF RES	0.700	1	29,500	98,600	128,100
TAYLOR, JUNE	000008	000010	000002	96 ELM ST.	IF RES	1.590	1	36,200	106,300	142,500
TAYLOR, NATHAN E/KATHRYN A.	000020	000009	000000	63 WARWICK RD.	IF RES	0.200	1	40,500	25,500	66,000
TAYLOR, PAMELA	000027	000003	000008	3 PINE COURT	IF RES	0.000	1	0	20,800	20,800
TAYLOR, PAUL M. JR.	000019	000021	000000	2 ASHUELOT MAIN ST.	IF RES	0.340	1	17,300	176,600	193,900
TD BANNKORTH, N.A.	000026	000045	000000	7 ASHUELOT ST.	2F RES	0.160	1	10,700	104,900	115,600
TEDFORD, RAYMOND C.	000031	000014	000000	19 WEDGEWOOD DR.	IF RES	0.520	1	55,400	94,600	150,000
TEFORD, SHERMAN A.	000009	000023	000001	40 RABBIT HOLLOW RD.	IF RES	1.660	1	38,300	108,600	146,900
TESSIER, STEPHANIE A.	000015	000031	000000	92 BACK ASHUELOT RD.	IF RES	4.800	1	40,100	110,600	150,700
THAYER, LESTER W.	000019	000022	000000	8 ASHUELOT MAIN ST.	COM/IN	0.340	1	17,300	38,500	55,800
THE BANK OF NEW YORK TRUST CO.	000026	000017	000000	71 MAIN ST.	2F RES	4.400	1	71,600	104,500	176,100
THIBEAULT, CHRISTOPHER	000008	000019	000065	FLCG	IF RES	0.000	1	0	7,600	7,600
THIBEAULT, JACQUELINE	000021	000034	000000	15 TOOPS DR.	IF RES	0.330	1	41,100	147,100	188,200
THIBODEAU, MICHAEL	000004	000043	0006-1	140 BOLTON RD.	IF RES	4.900	1	30,200	0	30,200
THIBODEAU, MICHAEL R.	000009	000003	000000	240 FOREST LAKE RD.	IF RES	19.300	1	31,953 cu	81,500	113,453
THIBODEAU, MICHAEL R.	000009	000004	000000	FOREST LAKE RD.	IF RES	1.800	1	20 cu	0	20
THIBODEAU, MICHAEL R.	000009	000005	000000	FOREST LAKE RD.	IF RES	32.600	1	27,380 cu	5,200	32,580
THOMAS, DEVIN E	000005	000124	000000	197 WARWICK RD.	IF RES	6.500	1	55,200	128,500	183,700
THOMAS, DEVIN E	000005	000125	000000	WARWICK RD.	IF RES	3.000	1	3,400	0	3,400
THOMSON, CHRISTOPHER J.	000024	000011	000000	90 SCOTLAND RD.	IF RES	3.800	1	40,900	202,500	243,400
THOMPSON, DAVID M.	000032	000013	000020	14 TAMARACK CIRCLE	IF RES	0.000	1	0	25,100	25,100
THOMPSON, EVELYN B.	000005	000099	000000	17 WOODARD AVE.	IF RES	1.310	1	35,900	70,100	106,000
THOMPSON, GARY	000008	000119	0000C1	FLCG	IF RES	0.000	1	0	8,900	8,900
THORNTON, PATRICIA R.	000004	000028	000000	GUNN MT. RD.	IF RES	36.000	1	4,452 cu	0	4,452
THORNTON, EDWARD H. & DIANE J.	000034	000006	000000	164 UPPER HEADLANDS RD.	IF RES	0.230	1	140,900	50,300	191,200
THORNTON, EUGENE L.	000031	000026	000000	28 WEDGEWOOD DR.	IF RES	0.940	1	55,500	89,700	145,200
TIERNY, SCOTT	000026	000038	000000	20 PARKER ST.	IF RES	0.270	1	48,800	97,000	145,800
TIGAN, MARK T.	000004	000033	000001	391 SCOFIELD MT. RD.	IF RES	11.040	1	676 cu	0	676
TKACZYK, DEAN	000028	000035	000000	21 HILDRETH ST.	IF RES	0.140	1	31,800	71,700	103,500
TOMES, MICHELE D.	000015	000005	000009	806 OLD WESTPORT RD.	IF RES	1.290	1	37,800	128,500	166,300
TOMMILA, BRUCE	000011	000003	000003	54 FULLAM POND RD.	IF RES	2.590	1	28,900	0	28,900
TOMMILA, BRUCE D.	000011	000001	000001	400 OLD CHESTERFIELD RD.	IF RES	6.450	1	32,100	98,700	130,800
TOMMILA, CARL	000008	000070	000005	50 OLD SPOFFORD RD.	IF RES	4.760	1	34,500	146,600	181,100
TOROK, RONALD PL	000015	000023	000001	169 WATSON RD.	IF RES	10.800	1	36,921 cu	256,100	293,021
TORREY, WINSTON	000006	000042	000002	365 RICHMOND RD.	IF RES	6.200	1	43,600	88,300	131,900
TOWELL, DAVID G.	000003	000026	000000	PUDDING HILL RD.	IF RES	6.000	1	39,600	0	39,600
TOWLE, BRUCE	000027	000003	000013	4 LILAC LANE	IF RES	0.000	1	0	15,500	15,500
TOWNE, FRANCIS M.	000037	000016	000000	17 WESTPORT VILLAGE RD.	IF RES	1.360	1	49,200	92,300	141,500
TRACY, BRIAN	000008	000119	0000H2	FLCG	IF RES	0.000	1	0	5,700	5,700
TREAT II, DOUGLAS H.	000021	000035	000000	11 TOOPS DR.	IF RES	0.320	1	41,100	91,900	133,000
TRHOUSE & MORE, LLC	000028	000012	000000	23 HILDRETH ST.	IF RES	0.320	1	17,800	65,000	82,800
TRHOUSE & MORE, LLC	000028	000013	000000	25 HILDRETH ST.	IF RES	0.090	1	8,200	73,600	81,800
TRHOUSE & MORE, LLC	000028	000018	000000	11 HILDRETH ST.	IF RES	0.210	1	37,300	19,300	56,600
TRHOUSE & MORE, LLC	000028	000037	000000	49 KEENE RD.	2F RES	0.290	1	50,400	52,100	102,500
TRHOUSE & MORE, LLC	000030	000011	000000	124 KEENE RD.	IF RES	0.080	1	10,200	53,100	63,300
TRHOUSE & MORE, LLC	000030	000012	000000	126 KEENE RD.	IF RES	0.060	1	17,100	76,700	93,800
TRUE, TRACY	000032	000013	000025	1 SPRUCE LANE	IF RES	0.000	1	0	16,100	16,100
TRUE REVOCABLE TRUST, VICTORIA	000003	000027	000000	WINCHURCH TOWN LINE	IF RES	3.400	1	2,000	0	2,000
TRUESDELL II, ELWIN U.	000028	000017	000000	15 HILDRETH ST.	COM/IN	0.310	1	17,700	30,000	47,700
TRUESDELL III, ELWIN	000026	000020	000000	96 MAIN ST.	IF RES	0.040	1	4,000	38,600	42,600
TRUESDELL III, ELWIN O.	000028	000010	000002	HILDRETH ST.	COM/IN	1.000	1	21,400	0	21,400

## Expanded Owner Index. Sorted by Owner Name -- 01/07/2008

Owner	Map	Lot	Sub	Location	Use	Acres	Curts	Land	Buildings	Total
TRUESDELL, EDWARD D.	000037	000004	000005	19 ROBERTS LANE	IF RES	1.680	1	48,900	91,100	140,000
TRUESDELL, ROBERT M.	000017	000021	000000	175 ASHUELOT MAIN ST.	IF RES	6.460	1	51,400	133,700	185,100
TRUESDELL, WILLIAM D.	000018	000009	000000	93 ASHUELOT MAIN ST.	IF RES	1.530	1	24,500	88,200	112,700
TUCKER, TODD	000005	000090	000000	COM/IN	COM/IN	5.000	1	44,000	139,800	183,800
TUDRYN, ELIZABETH A.	000021	000018	000000	12 LOVELY LANE	IF RES	0.230	1	38,900	75,600	113,900
TUDRYN, ELIZABETH A.	000021	000021	000000	15 LOVELY LANE	IF RES	0.230	1	38,900	75,600	113,900
TUDRYN, ELIZABETH A.	000028	000024	000000	70 KEENE RD.	COM/IN	0.300	1	29,400	135,100	157,100
TUDRYN, ELIZABETH A.	000030	000021	000000	151 KEENE RD.	IF RES	0.300	1	29,400	0	29,400
TURANT, THOMAS Z.	000008	000098	000000	21 WOODARD AVE	IF RES	0.900	1	32,000	128,700	160,700
TURNER, HELEN J.	000008	000065	000001	35 OLD CHESTERFIELD RD.	IF RES	1.920	1	178,100	153,500	331,600
TURNER, JOHN E.	000034	000050	000000	470 FOREST LAKE RD.	IF RES	0.160	1	26,200	129,900	156,100
TUTTLE, BRIAN L.	000032	000013	000001	39 JONES RD.	COM/IN	1.610	1	38,200	213,900	252,100
TWOMBLY, THOMAS J.	000032	000014	000000	59 MAIN ST.	IF RES	0.000	1	0	19,500	19,500
UNITED CHURCH OF WINCHESTER	000026	000014	000000	EXEMPT	EXEMPT	1.520	2	36,600	578,100	614,700
UNIVERSALIST HERITAGE	000026	000091	000000	5 MICHIGAN ST.	EXEMPT	0.720	1	31,700	434,500	466,200
US BANK, NATIONAL ASSOCIATION	000021	000022	000000	11 LOVELY LANE	IF RES	0.230	1	38,900	109,100	148,000
US DEPARTMENT OF AGRICULTURE	000028	000043	000000	15 KEENE RD.	IF RES	0.310	1	22,100	136,700	158,800
VAINNE, CONSTANCE M.	000027	000032	000000	47 ELM ST.	2F RES	2.850	1	46,300	193,700	240,000
VAINNE, FOSTER T.	000015	000011	000000	118 VERRY BROOK RD.	IF RES	0.830	1	36,100	33,100	69,200
VAINNE, JEFFREY H.	000027	000032	0001-2	58 HOWARD ST.	IF RES	6.150	1	51,000	158,100	209,100
VAINNE, JEFFREY H.	000027	000032	0001-3	62 HOWARD ST.	IF RES	0.690	1	43,400	14,300	57,700
VAINNE, NEILE J.	000027	000032	0001-1	57 ELM ST.	IF RES	1.030	1	35,500	33,900	69,400
VAN COR, KENNETH E.	000001	000029	000000	199 S. PARRISH RD.	IF RES	13.700	1	33,824 <sup>cu</sup>	41,400	75,224
VAN COR, KENNETH E.	000001	000029	000001	201 S. PARRISH RD.	IF RES	1.700	1	30,800	97,900	128,700
VANCE, JULIANNE H.	000001	000016	000000	179 OLD HINSDALE RD.	IF RES	21.440	1	62,670 <sup>cu</sup>	175,500	238,170
VANDYKE, ROBERT	000006	000034	000000	OLD MT. TURNPIKE RD.	IF RES	28.840	1	50,800	0	50,800
VANDYKE, ROBERT	000006	000034	000001	500 RICHMOND RD.	IF RES	4.510	1	36,900	0	36,900
VANDYKE, ROBERT	000006	000034	000002	520 RICHMOND RD.	IF RES	1.710	1	34,700	0	34,700
VANDYKE, ROBERT	000006	000034	000003	530 RICHMOND RD.	IF RES	2.520	1	35,400	0	35,400
VANDYKE, ROBERT	000006	000034	000004	536 RICHMOND RD.	IF RES	1.510	1	34,400	0	34,400
VANDYKE, ROBERT	000006	000034	000005	540 RICHMOND RD.	IF RES	2.410	1	35,500	0	35,500
VANDYKE, ROBERT	000013	000053	000000	KEENE RD.	IF RES	44.500	1	3,204 <sup>cu</sup>	0	3,204
VANSTEINBURGH, MILDRED	000008	000119	000005	FLCG	IF RES	0.000	1	0	6,700	6,700
VANVALKENBURG, GLENN E.	000017	000113	000000	196 ASHUELOT MAIN ST.	IF RES	2.460	1	46,800	270,300	317,100
VERGADOS, DIANE	000005	000071	000002	236 ASHUELOT ST.	IF RES	10.000	1	45,800	84,000	129,800
VERILE, JR., RICHARD	000007	000042	000000	89 BROAD BROOK RD.	IF RES	3.700	1	35,200	114,900	150,100
VERIZON COMMUNICATIONS, INC.	000028	000095	000000	33 MICHIGAN ST.	COM/IN	0.250	1	40,500	97,400	137,900
VETERANS OF FOREIGN WARS	000005	000110	000000	35 MAIN ST.	EXEMPT	19.500	1	155,200	263,200	418,400
VETRE, SAMUEL	000005	000071	000000	220 ASHUELOT ST.	IF RES	5.140	1	40,300	127,100	167,400
VINCENT, SUSAN	000007	000037	000000	141 ASHUELOT MAIN ST.	IF RES	50.000	1	57,435 <sup>cu</sup>	278,900	336,335
VINCENT, SUSAN C.	000004	000033	000000	320 BOLTON RD.	IF RES	77.000	1	124,864 <sup>cu</sup>	134,500	259,364
VON KREBS, ADRIENNE, A.	000027	000003	000037	62 PARKER DR.	IF RES	0.610	1	51,700	12,800	64,500
WAITE, RICHARD A.	000026	000072	000000	51 KAPPER ST.	IF RES	0.000	1	0	159,600	159,600
WALDEN, SUZANNE P.	000012	000036	000024	38A FOREST LAKE CAMPGRD	IF RES	0.000	1	0	7,000	7,000
WALDRON, GARY	000008	000119	00038A	OLD RIXFORD RD.	IF RES	6.730	1	7,453 <sup>cu</sup>	0	7,453
WALDSCHMIDT INC.	000011	000012	000000	OLD RIXFORD RD.	IF RES	121.000	1	9,974 <sup>cu</sup>	0	9,974
WALDSCHMIDT INC.	000011	000013	000000	OLD RIXFORD RD.	IF RES	1.300	1	800	0	800
WALDSCHMIDT INC.	000011	000015	000000	340 OLD SPOFFORD RD.	IF RES	80.620	1	66,372 <sup>cu</sup>	7,500	73,872
WALDSCHMIDT INC.	000011	000022	000000	400 OLD SPOFFORD RD.	IF RES	91.740	1	288 <sup>cu</sup>	0	288
WALDSCHMIDT INC.	000011	000022	000001	390 OLD SPOFFORD RD.	IF RES	9.370	1	1,470 <sup>cu</sup>	0	1,470

Winchester

Expanded Owner Index Sorted by Owner Name - 01/07/2008

Owner	Map	Lat	Sub	Location	Use	Acres	Cards	Land	Buildings	Total
WALDSCHMIDT INC.	000011	000022	000003	350 OLD SPOFFORD RD.	IF RES	3.060		521 cu	0	521
WALDSCHMIDT INC.	000011	000022	000004	348 OLD SPOFFORD RD.	IF RES	6.060		1,051 cu	0	1,051
WALDSCHMIDT INC.	000011	000022	000005	320 OLD SPOFFORD RD.	IF RES	12.670		2,219 cu	0	2,219
WALDSCHMIDT INC.	000011	000022	000006	270 OLD SPOFFORD RD.	IF RES	23.870		4,198 cu	0	4,198
WALKER, ANDREW P.	000016	000015	000000	22 BROAD BROOK RD.	IF RES	0.360		41,400	79,100	120,500
WALKER, THOMAS	000008	000119	000069	FLCG	IF RES	0.000		0	5,700	5,700
WALLACE, JAMES E.	000005	000104	000002	907 RICHMOND RD.	IF RES	5.270		47,500	129,200	176,700
WALLOCK JR., JOHN M.	000002	000059	000002	622 WARWICK RD.	IF RES	1.020		48,800	225,200	274,000
WALLOCK JR., JOHN M.	000002	000060	00001A	WARWICK RD.	IF RES	1.010		179 cu	0	179
WALLOCK JR., JOHN M.	000003	000060	00001C	WARWICK RD.	IF RES	24.000		3,831 cu	0	3,831
WALLOCK JR., JOHN M.	000003	000001	000001	662 WARWICK RD.	IF RES	0.970		48,400	2,800	51,200
WALLOCK JR., JOHN M.	000003	000002	000000	658 WARWICK RD.	IF RES	37.000	13	356,657 cu	651,400	1,008,057
WALLOCK JR., JOHN M.	000003	000003	000000	OFF WARWICK RD.	COM/JN	36.500		72,589 cu	0	72,589
WALLOCK JR., THEODORE	000002	000060	00001B	633 WARWICK RD.	IF RES	5.070		53,600	159,700	213,300
WALLOCK SR., THEODORE C.	000002	000058	000000	599 WARWICK RD.	IF RES	20.470		44,028 cu	0	44,028
WALTERS, ELEANOR G.	000001	000020	000023	4 WALTERS LANE	IF RES	0.000		0	16,400	16,400
WARNA BE SAILING, LLC	000030	000031	000000	109 KEENE RD.	COM/JN	1.000		46,200	227,200	273,400
WARD, DAVID E.	000016	000023	000000	37 BROAD BROOK RD.	IF RES	0.190		35,700	78,000	108,500
WARD, KENNETH C.	000001	000023	000001	182 STADLE HILL RD.	IF RES	1.700		30,800	45,200	76,000
WARREN, RICHARD I.	000008	000100	000001	250 OLD WESTPORT RD.	IF RES	1.480		38,100	74,600	112,700
WARREN, CAROLYN	000020	000021	000002	76 WARWICK RD.	COM/JN	5.040		140,100	947,200	1,087,300
WARWICK MEADOW SENIOR HOUSING	000020	000027	000000	68 WARWICK RD.	IF RES	0.230		18,600	23,000	41,600
WASHBURN, KENNETH L.	000017	000022	000000	6 WILLLOW COURT	IF RES	1.200		45,700	92,600	137,800
WASILEK, KENNETH	000017	000022	000000	167 ASHUELOT MAIN ST.	IF RES	0.000		36,475 cu	78,700	115,175
WATERHOUSE, HUDSON, SHIRLEY A.	000007	000007	000000	66 RILEY RD.	IF RES	59.000		0	50,300	50,300
WATSON, KENNETH A.	000012	000036	000019	56 KAPPER DR.	IF RES	0.570		31,200	103,200	134,400
WEBSTER, LYN W.	000037	000007	000000	976 KEENE RD.	IF RES	45.000		3,809 cu	0	3,809
WEED, TODD	000003	000033	000002	U. PUDDING HILL RD.	IF RES	1.250		27,000	96,300	123,300
WEEDS, MARY B.	000005	000091	000000	10 WOODARD AVE.	IF RES	1.700		997 cu	0	997
WEINSTEIN, MARTIN	000006	000039	000000	WINCHURCH TOWN LINE	IF RES	17.000		30,900	109,000	139,900
WEISS, SACHA M.	000005	000017	000000	106 MANNING HILL RD.	IF RES	1.710		44,800	44,800	89,600
WELCH, MICHAEL E.	000012	000036	000018	54 KAPPER DR.	IF RES	0.000		0	201,100	201,100
WELLS FARGO BANK	000008	000027	000002	164 CLARK RD.	IF RES	2.060		31,300	232,400	263,700
WELLS FARGO BANK, N.A.	000022	000007	000002	5 MAXWELL CT.	4F RES	0.750		41,700	57,600	99,300
WELLS FARGO BANK, N.A.	000026	000046	000000	5 ASHUELOT ST.	2F RES	0.260		17,100	60,600	77,700
WELLS FARGO BANK, N.A.	000028	000066	000000	60 MECHANIC ST.	IF RES	0.490		55,100	41,900	97,000
WELLS, PAUL R.	000011	000002	000001	OLD CHESTERFIELD RD.	IF RES	2.800		28,800	0	28,800
WELLS, PAUL R.	000011	000002	000000	440 OLD CHESTERFIELD RD.	IF RES	65.200		34,466 cu	127,600	162,066
WENTWORTH, WILLIAM G.	000034	000055	000000	FOREST LAKE RD.	IF RES	0.070		83,100	900	84,000
WENTWORTH, WILLIAM G.	000035	000014	000000	499 FOREST LAKE RD.	IF RES	1.100		45,600	95,000	140,600
WERNER, MARK A.	000017	000009	000000	178 ASHUELOT MAIN ST.	IF RES	0.300		16,900	151,700	168,600
WEST, MICHAEL J.	000030	000040	000000	65 MECHANIC ST.	2F RES	1.200		58,700	108,900	167,600
WETHERBY SR., FRED E.	000005	000020	000000	MANNING HILL RD.	COM/JN	1.700		24,900	8,700	33,600
WETHERBY SR., FRED E.	000005	000020	000000	66 MANNING HILL RD.	COM/JN	2.100		31,300	26,300	57,600
WETHERBY SR., FRED E.	000005	000020	000001	3 WETHERBY DR.	IF RES	0.000		0	74,100	74,100
WHEELER JR., CHARLES E.	000007	000064	000000	11 WETHERBY DR.	IF RES	0.000		0	13,500	13,500
WHEELER JR., CHARLES E.	000007	000064	000000	376 ASHUELOT MAIN ST.	IF RES	1.160		17,000	59,100	76,100
WHEELER JR., CHARLES E.	000007	000065	000000	ASHUELOT MAIN ST.	IF RES	0.100		33,900	0	33,900
WHEELER, HAROLD G.	000024	000004	000000	339 RICHMOND RD.	IF RES	0.200		18,900	0	18,900
WHEELER, JUDITH A.	000021	000001	000000	171 RICHMOND RD.	IF RES	2.400		34,000	114,600	148,600
WHEELER, JUDITH A.	000021	000001	000000		IF RES	0.470		52,200	81,500	133,700



Expanded Owner Index Sorted by Owner Name - 01/07/2008

Owner	Map	Lot	Sub	Location	Use	Acres	Certs	Land	Buildings	Total
WHIPPET TRUST	000006	000037	000000	STONE MT. RD.	IF RES	17.200		802 cu	0	802
WHIPPET TRUST	000009	000033	000000	STONE MT. RD.	IF RES	15.300		396 cu	0	396
WHIPPET TRUST	000009	000034	000001	75 STONE MT. RD.	IF RES	20.340		31,149 cu	156,400	187,549
WHIPPET TRUST	000009	000035	000001	STONE MT. RD.	IF RES	28.500		688 cu	0	688
WHIPPET, THEODORE G.	000030	000024	000001	80 STONE MT. RD.	IF RES	5.040		30,067 cu	181,900	211,967
WHIPPET TRUST	000003	000024	000000	KEENE RD.	COM/IN	2.700		10,700	0	10,700
WHITE SR., DONALD R	000015	000012	000001	WINCH/WARWICK LINE	IF RES	21.500		1,496 cu	0	1,496
WHITE, DONNA	000028	000074	000000	21 WATSON RD.	IF RES	1.050		37,600	9,100	46,700
WHITE, GERALD W.	000035	000119	000000	31 MECHANIC ST.	IF RES	1.200		58,700	81,300	140,000
WHITE, LAWRENCE E.	000005	000054	000000	61 RICHMOND RD.	IF RES	0.790		52,700	136,900	189,600
WHITE, LAWRENCE E.	000006	000077	000000	21 MELVIN BRIDGE RD.	IF RES	0.530		33,700	106,900	140,600
WHITE, MICHAEL T.	000026	000038	000000	FLCG	IF RES	0.000		0	6,500	6,500
WHITNEY, JULIE A.	000026	000040	000000	29 BURR HILL RD.	IF RES	23.000		33,979 cu	94,500	128,479
WHITNEY, JR., STEPHEN P.	000008	000119	00067A	OFF BACK ASHUELOT RD	IF RES	10.000		857 cu	0	857
WHITTEN, WALTER L.	000006	000042	000001	24 PARKER ST.	IF RES	6.400		710 cu	0	710
WHITTLE, GEORGE E.	000005	000127	000000	359 RICHMOND RD.	IF RES	0.260		48,700	118,900	167,600
WIGGAND, ANDREW D.	000026	000111	000000	209 WARWICK RD.	IF RES	5.200		42,400	100,400	142,800
WIGGAND, ANDREW D.	000019	000024	000000	62 RICHMOND RD.	IF RES	1.600		49,500	56,900	106,400
WILBER, MORRIS	000001	000010	000000	12 ASHUELOT MAIN ST.	IF RES	0.330		49,400	112,800	162,200
WILBER, ROSS A.	000037	000012	000000	40 S. PARRISH RD.	IF RES	0.400		17,900	72,500	90,400
WILEY, MARY L.	000008	000079	000000	OLD WESTPORT RD.	IF RES	3.600		40,600	270,800	311,400
WILL, TRACY A.	000031	000011	000000	271 RICHMOND RD.	IF RES	0.210		900	0	900
WILLARD, BRUCE A.	000015	000052	000000	96 OLD SPOFFORD RD.	IF RES	11.000		33,800	41,200	75,000
WILLARD, LEE H.	000031	000005	000002	3 WEDGEWOOD DR.	IF RES	11.000		30,703 cu	107,200	137,900
WILLARD, SHERRY	000026	000061	000000	1035 KEENE RD.	IF RES	0.400		54,200	89,100	143,300
WILLIAMS R. ROSE TRUST	000028	000047	000000	26 PARKER ST.	2F RES	0.370		58,000	0	58,000
WILLIAMS III, WILLIAM J.	000021	000016	000000	24 MICHIGAN ST.	IF RES	0.470		48,500	265,000	313,500
WILLIAMS, DAVID P.	000008	000074	000000	4 LOVELY LANE	IF RES	0.210		50,700	110,900	161,600
WILLIAMS, DENNIS H.	000001	000020	000060	72 KAPPER DR.	IF RES	0.230		17,400	129,900	147,300
WILLIAMS, KATHLEEN	000015	000037	000000	62 OLD SPOFFORD RD.	IF RES	0.000		38,900	76,000	114,900
WILLIS, LEONARD J.	000032	000002	000000	4 HARBOROURT DR.	IF RES	0.900		0	104,400	104,400
WILSON, RONALD C.	000020	000007	000000	111 OAK CIRCLE	IF RES	2.000		28,600	53,100	81,700
WILSON, VIRGINIA	000027	000003	000006	290 KEENE RD.	IF RES	1.150		47,400	20,500	67,900
WILT, SHELLEY	000021	000030	000000	7 SNOW RD.	IF RES	0.000		72,300	39,900	112,200
WINCHESTER ASSEMBLY OF GOD	000030	000020	000000	31 TOOFIS DR.	IF RES	0.000		0	13,400	13,400
WINCHESTER HISTORICAL SOCIETY	000028	000005	000000	132 MECHANIC ST.	IF RES	0.340		41,200	112,300	153,500
WINCHESTER KIWANIS CLUB	000023	000006	000002	23 ELM ST.	EXEMPT	0.260		36,700	100,400	137,100
WINCHESTER LEARNING CENTER	000030	000023	000001	403 BACK ASHUELOT RD.	EXEMPT	0.570		17,200	169,400	186,600
WINCHESTER LEARNING CENTER	000030	000023	000001	12 KIWANIS DR.	EXEMPT	1.950		33,100	363,000	396,100
WINCHESTER SAND & GRAVEL	000006	000014	000000	3 LAWRENCE ST.	EXEMPT	0.520		30,500	45,300	78,400
WINCHESTER SENIOR HOUSING	000020	000026	000000	OFF FOREST LAKE RD.	COM/IN	0.400		29,800	0	29,800
WINCHESTER WOMEN'S CLUB	000026	000090	000001	52 WARWICK RD.	COM/IN	93.420		44,396 cu	0	44,396
WINCHESTER, TOWN OF	000004	000055	000000	MICHIGAN ST.	EXEMPT	0.160		13,000	1,030,000	1,043,000
WINCHESTER, TOWN OF	000005	000023	000000	310 BURR HILL RD.	EXEMPT	0.900		10,800	1,600	14,400
WINCHESTER, TOWN OF	000005	000025	000000	BACK ASHUELOT RD.	EXEMPT	1.500		1,300	7,600	18,400
WINCHESTER, TOWN OF	000005	000025	000000	ASHUELOT ST.	EXEMPT	0.100		300	0	300



Winchester

Expanded Owner Index Sorted by Owner Name -- 01/07/2008

Owner	Map	Lat	Sub	Location	Use	Acres	Cards	Land	Buildings	Total
WINCHESTER, TOWN OF	000005	000077	000000	ASHUELOT ST	EXEMPT	12,000	1	12,200	0	12,200
WINCHESTER, TOWN OF	000005	000106	000000	FOREST LAKE RD.	EXEMPT	65,800	1	80,600	85,200	165,800
WINCHESTER, TOWN OF	000005	000108	000000	85 PARKER ST.	EXEMPT	70,000	2	106,300	8,446,900	8,553,200
WINCHESTER, TOWN OF	000005	000123	000000	RICHMOND RD.	EXEMPT	14,000	1	4,300	0	4,300
WINCHESTER, TOWN OF	000005	000126	000000	WARWICK RD.	EXEMPT	14,000	1	15,600	0	15,600
WINCHESTER, TOWN OF	000005	000143	000000	SNOW RD.	EXEMPT	189,510	1	21,500	0	21,500
WINCHESTER, TOWN OF	000006	000010	000001	PUMP RD. 2	EXEMPT	17,000	1	50,100	1,900	52,000
WINCHESTER, TOWN OF	000006	000010	000002	PUMP RD. 2	EXEMPT	14,000	1	14,100	0	14,100
WINCHESTER, TOWN OF	000006	000011	000000	80 PUMP RD. 2	EXEMPT	16,000	1	49,900	15,700	65,600
WINCHESTER, TOWN OF	000006	000012	000000	105 FOREST LAKE RD.	EXEMPT	50,350	1	45,700	18,700	64,400
WINCHESTER, TOWN OF	000006	000015	000000	FOREST LAKE RD.	EXEMPT	15,230	1	202,000	0	202,000
WINCHESTER, TOWN OF	000006	000016	000000	FOREST LAKE RD.	EXEMPT	17,690	1	93,100	0	93,100
WINCHESTER, TOWN OF	000006	000017	000000	FOREST LAKE RD.	EXEMPT	11,530	1	39,800	0	39,800
WINCHESTER, TOWN OF	000006	000018	000000	FOREST LAKE RD.	EXEMPT	11,960	1	39,400	18,200	57,600
WINCHESTER, TOWN OF	000006	000019	000000	69 FOREST LAKE RD.	EXEMPT	5,500	1	46,700	0	46,700
WINCHESTER, TOWN OF	000006	000020	000000	RICHMOND RD.	EXEMPT	21,560	1	7,700	0	7,700
WINCHESTER, TOWN OF	000006	000049	000000	PINEYWOODS RD.	EXEMPT	14,750	1	9,000	0	9,000
WINCHESTER, TOWN OF	000007	000047	000000A	227 ASHUELOT MAIN ST.	EXEMPT	0,000	1	0	69,200	69,200
WINCHESTER, TOWN OF	000007	000064	000002	ASHUELOT MAIN ST.	EXEMPT	0,680	1	31,400	0	31,400
WINCHESTER, TOWN OF	000008	000101	000000	OLD WESTPORT RD.	EXEMPT	0,340	1	1,100	0	1,100
WINCHESTER, TOWN OF	000009	000001	000000	FOREST LAKE RD.	EXEMPT	0,940	1	23,300	0	23,300
WINCHESTER, TOWN OF	000009	000011	0000RD	LAKE SHORE DR.	EXEMPT	2,990	1	700	156,300	157,000
WINCHESTER, TOWN OF	000009	000028	000000	120 RABBIT HOLLOW RD.	EXEMPT	1,320	1	39,200	177,300	216,500
WINCHESTER, TOWN OF	000009	000052	000000	RABBIT HOLLOW RD.	EXEMPT	0,200	1	200	0	200
WINCHESTER, TOWN OF	000009	000053	000000	RABBIT HOLLOW RD.	EXEMPT	36,000	1	29,400	0	29,400
WINCHESTER, TOWN OF	000009	000059	000000	KEENE RD.	EXEMPT	162,000	1	122,100	0	122,100
WINCHESTER, TOWN OF	000010	000007	000000	WINCHINGS TOWN LINE	EXEMPT	10,900	1	5,000	0	5,000
WINCHESTER, TOWN OF	000010	000048	000000	36 COOMBS BRIDGE RD.	EXEMPT	0,210	1	11,000	0	11,000
WINCHESTER, TOWN OF	000016	000007	000000	ASHUELOT MAIN ST.	EXEMPT	0,800	1	1,400	0	1,400
WINCHESTER, TOWN OF	000017	000016	000001	181 ASHUELOT MAIN ST.	EXEMPT	0,210	1	37,300	187,000	224,300
WINCHESTER, TOWN OF	000019	000008	000000	97 ASHUELOT MAIN ST.	EXEMPT	1,300	1	24,300	49,300	73,600
WINCHESTER, TOWN OF	000019	000032	000000	3 ASHUELOT MAIN ST.	EXEMPT	0,460	1	18,500	431,500	450,000
WINCHESTER, TOWN OF	000019	000041	000000	ASHUELOT MAIN ST.	EXEMPT	0,030	1	900	0	900
WINCHESTER, TOWN OF	000019	000043	000000	377 HINSDALE RD.	EXEMPT	0,380	1	13,400	0	13,400
WINCHESTER, TOWN OF	000019	000047	000000	OLD HINSDALE RD.	EXEMPT	0,600	1	700	0	700
WINCHESTER, TOWN OF	000021	000050	000000	14 FOREST LAKE RD.	EXEMPT	1,680	1	36,300	322,600	358,900
WINCHESTER, TOWN OF	000025	000011	000000	64 DUSO RD.	EXEMPT	8,300	2	89,400	1,231,200	1,320,600
WINCHESTER, TOWN OF	000025	000022	000000	HINSDALE RD.	EXEMPT	1,270	1	1,500	0	1,500
WINCHESTER, TOWN OF	000025	000023	000000	HINSDALE RD.	EXEMPT	4,500	1	5,400	0	5,400
WINCHESTER, TOWN OF	000026	000025	000000	120 MAIN ST.	EXEMPT	0,060	1	5,200	0	5,200
WINCHESTER, TOWN OF	000026	000029	000000	2 ASHUELOT ST.	EXEMPT	0,230	1	5,600	0	5,600
WINCHESTER, TOWN OF	000026	000030	000000	ASHUELOT ST.	EXEMPT	0,040	1	1,300	0	1,300
WINCHESTER, TOWN OF	000026	000033	000000	ASHUELOT ST.	EXEMPT	0,080	1	1,800	0	1,800
WINCHESTER, TOWN OF	000026	000034	000000	ASHUELOT ST.	EXEMPT	0,080	1	1,800	0	1,800
WINCHESTER, TOWN OF	000026	000036	000000	ASHUELOT ST.	EXEMPT	0,090	1	1,900	0	1,900
WINCHESTER, TOWN OF	000026	000034	000001	KEENE RD.	EXEMPT	0,180	1	13,100	0	13,100
WINCHESTER, TOWN OF	000026	000035	000000	6 RICHMOND RD.	EXEMPT	1,940	3	29,800	2,056,400	2,086,200
WINCHESTER, TOWN OF	000026	000057	000000	RICHMOND RD.	EXEMPT	0,390	1	26,700	40,800	67,500
WINCHESTER, TOWN OF	000026	000059	000000	MICHIGAN ST.	EXEMPT	0,540	1	29,000	6,000	35,000
WINCHESTER, TOWN OF	000028	000020	000000	10 OLD MILL COURT	EXEMPT	0,480	1	19,400	2,100	21,500
WINCHESTER, TOWN OF	000028	000036	000000	MICHIGAN ST.	EXEMPT	0,410	1	22,400	0	22,400

## Expanded Owner Index Sorted by Owner Name - 01/07/2008

Owner	Map	Lot	Sub	Location	Use	Acres	Cards	Land	Buildings	Total
WINCHESTER, TOWN OF	000028	000087	000000	93 MICHIGAN ST.	EXEMPT	0.970	1	28,200	0	28,200
WINCHESTER, TOWN OF	000028	000089	000000	85 MICHIGAN ST.	EXEMPT	0.130	1	6,900	0	6,900
WINCHESTER, TOWN OF	000030	000003	000000	15 BRIDGE ST.	EXEMPT	10.900	1	33,600	0	33,600
WINCHESTER, TOWN OF	000030	000004	000000	BRIDGE ST.	EXEMPT	7.520	1	30,800	0	30,800
WINCHESTER, TOWN OF	000034	000013	000001	FOREST LAKE CIRCLE	EXEMPT	0.100	1	50,400	0	50,400
WINCHESTER, TOWN OF	000034	000015	000000	FOREST LAKE CIRCLE	EXEMPT	0.040	1	41,300	0	41,300
WINCHESTER, TOWN OF	000034	000016	000001	FOREST LAKE CIRCLE	EXEMPT	0.110	1	51,800	0	51,800
WINCHESTER, TOWN OF	000034	000061	000000	30 TOWN BEACH RD.	EXEMPT	0.500	1	53,900	56,900	112,800
WINCHESTER, TOWN OF	000034	000070	000000	433 KEENE RD.	EXEMPT	0.520	1	139,100	196,400	335,500
WINCHESTER, TOWN OF	000035	000011	000000	433 KEENE RD.	EXEMPT	18.980	3	61,200	196,400	257,600
WINTER, RICHARD H.	000036	000005	000000	904 KEENE RD.	IF RES	0.930	1	28,300	69,200	97,500
WINTER, SUSAN ANN	000036	000005	000000	9 WILLOW COURT	IF RES	0.000	1	0	101,400	101,400
WIRKALA, NICHOLAS	000027	000029	000000	11 HIGH ST.	2F RES	0.230	1	18,600	22,400	41,000
WIRKALA, NICHOLAS	000026	000094	000000	HIGH ST.	IF RES	0.630	1	24,200	146,900	171,100
WM SPECIALTY MORTGAGE, LLC	000018	000015	000000	73 ASHUELOT MAIN ST.	IF RES	0.620	1	15,600	0	15,600
WOLF CREBK INVESTMENTS, LLC	000003	000030	000000	PUDDING HILL RD.	IF RES	38.000	1	2,817 cu	77,000	97,100
WOLF CREBK INVESTMENTS, LLC	000006	000047	000000	WINDCHURCH TOWN LINE	IF RES	250.000	1	21,786 cu	0	21,786
WOLF CREBK INVESTMENTS, LLC	000009	000050	000000	PUDDING HILL RD.	IF RES	6.000	1	160 cu	0	160
WOLF CREBK INVESTMENTS, LLC	000009	000051	000000	RABBIT HOLLOW RD.	MNGD O	0.300	1	20 cu	0	20
WOLF CREBK INVESTMENTS, LLC	000009	000054	000000	RABBIT HOLLOW RD.	MNGD O	0.300	1	13,373 cu	0	13,373
WOLF CREBK INVESTMENTS, LLC EIN	000003	000029	000000	WINCHURCH TOWN LINE	IF RES	14.000	1	1,567 cu	0	1,567
WOLFENDEN, WM, LAURIE, KAREN	000031	000038	000000	PUDDING HILL RD.	IF RES	24.000	1	38,000	0	38,000
WOOD, DONALD B.	000031	000016	000000	27 WEDGEWOOD DR.	IF RES	0.620	1	50,000	82,900	138,900
WOOD, DOUGLAS A.	000015	000025	000001	VERRY BROOK RD.	IF RES	20.000	1	1,343 cu	0	1,343
WOOD, ERNEST F.	000015	000002	000001	45 JANITTI RD.	IF RES	0.690	1	26,300	5,900	32,200
WOOD, EVELYN L.	000008	000052	000000	179 OLD CHESTERFIELD RD.	IF RES	3.500	1	33,000	100,200	133,200
WOOD, JOSEPH E.	000022	000026	000000	19 GOAMKO DR.	IF RES	0.250	1	38,900	81,800	120,700
WOOD, LAWRENCE A.	000015	000025	000002	VERRY BROOK RD.	IF RES	20.000	1	1,543 cu	0	1,543
WOODS, TERRY C.	000033	000035	000000	VERRY BROOK RD.	IF RES	0.260	1	84,900	48,700	133,600
WOODS, CHARLOTTE R.	000015	000004	000001	19 HEMLOCK AVE.	IF RES	0.770	1	35,700	111,700	147,400
WORCESTER, REX A.	000008	000070	000004	40 VERRY BROOK RD.	IF RES	5.200	1	34,900	136,400	171,300
WORRALL, JAMES M.	000025	000010	000002	14 DUSO RD.	IF RES	1.000	1	45,000	48,500	93,500
WOZNIAK, CAROLINE	000001	000021	000001	8 GOSSELIN RD.	IF RES	1.000	1	33,800	118,300	152,100
WRAY, CRAIG R.	000001	000034	000004	4 ARLINGTON HEIGHTS	IF RES	3.280	1	35,700	135,500	171,200
WRIGHT, DEBORAH E.	000030	000039	000000	69 MECHANIC ST.	IF RES	0.240	1	51,600	51,300	102,900
WRIGHT, DEXTER	000001	000020	000025	2 WALTERS LANE	IF RES	0.000	1	19,900	19,900	39,800
WRIGHT, WILLIAM	000008	000119	0000C4	FLCG	IF RES	0.000	1	0	7,300	7,300
WSP HOLDING, LLC	000009	000058	000000	BELL COURT	COMIN	1.150	1	31,400	0	31,400
WSP HOLDING, LLC	000009	000058	000001	517 KEENE RD.	COMIN	1.550	1	35,800	74,100	109,900
WSP HOLDING, LLC	000009	000058	000004	BELL COURT	COMIN	3.310	1	46,700	0	46,700
WSP HOLDING, LLC	000012	000023	000001	512 KEENE RD.	COMIN	36.800	1	221,900	50,800	272,700
YARDLEY, BANDY	000008	000119	0000S6	FLCG	IF RES	0.000	1	0	10,300	10,300
YEUNG, JENNIE	000026	000023	000000	112 MAIN ST.	COMIN	0.030	1	3,700	70,700	74,400
YORK, DARRAH & DOROTHY	000034	000012	000000	43 FOREST LAKE CIRCLE	IF RES	0.220	1	48,000	43,900	91,900
YORK, LORAJANE E.	000009	000057	000000	470 KEENE RD.	IF RES	50.000	1	28,900	270,400	322,800
YORK, MARK	000011	000001	0003-1	34 FULLAM POND RD.	IF RES	2.350	1	28,900	0	28,900
YORK, MARK D.	000008	000019	000004	46 FULLAM POND RD.	IF RES	1.700	1	30,600	127,700	158,500
YOUNG, ALLAN	000015	000036	000000	FLCG	IF RES	0.000	1	0	5,700	5,700
YOUNG, CHRISTOPHER	000015	000016	000000	119 OAK CIRCLE	IF RES	0.950	1	36,900	79,000	115,900
YOUNG, EARL N.	000020	000023	000000	12 WARWICK RD.	IF RES	0.350	1	52,200	41,700	93,900

Winchester  
Expanded Owner Index Sorted by Owner Name — 01/07/2008

Owner	Map	Lot	Sub	Location	Use	Acres	Cards	Land	Buildings	Total
YOUNG, EDWARD W.	000001	000054	000001	28 STADDLE HILL RD.	IF RES	1.000	1	30,000	34,500	64,500
YOUNG, RONALD E.	000006	000030	000002	364 RICHMOND RD.	IF RES	1.100	1	37,600	78,500	116,100
ZABIELSKI, JOSEPH P.	000034	000065	000000	43 TOWN BEACH RD.	IF RES	0.130	1	112,200	64,400	176,600
ZATYRKA, STEPHEN	000008	000119	000079	FLCG	IF RES	0.000	1	0	9,200	9,200
ZAVOROTNY, ALAN D. & PETER W.	000007	000072	000000	OFF ASHUELOT MAIN ST	IF RES	78.000	1	6,215 cu	0	6,215
ZAVOROTNY, ALAN D. & PETER W.	000010	000001	000000	WINCH/HINS TOWN LINE	IF RES	12.000	1	956 cu	0	956
ZAVOROTNY, ALAN D. & PETER W.	000007	000068	000000	OFF ASHUELOT MAIN ST	IF RES	1.750	1	1,100	0	1,100
ZAVOROTNY, ALAN D. & PETER W.	000007	000071	000000	ASHUELOT MAIN ST.	IF RES	19.000	1	1,588 cu	0	1,588
ZINN, RUPERT W.	000032	000010	000000	313 KEENE RD.	IF RES	1.980	1	47,400	102,300	149,700
ZITTA TRUST, EDWIN J.	000022	000018	000000	6 GOAMKO DR.	IF RES	0.560	1	55,600	114,600	170,200

WINCHESTER SCHOOL DISTRICT

MARCH 2008

ANNUAL REPORT



**“If I can count on you and you can count on me, just think  
what a wonderful world this will be!”**

**-Childhood Rhyme**



**WINCHESTER ANNUAL SCHOOL DISTRICT REPORT  
TABLE OF CONTENTS**

**Officers of the Winchester School District..... 2**

**Winchester School Board Members ..... 2**

**School Administrative Unit # 38 Officers..... 2**

**School Administrative Unit # 38 Administrators ..... 2**

**Winchester School District Warrant 2007/2008 ..... 3**

**Warrant for 2008 Election of Officers..... 5**

**Winchester School District Budget Summary 2007/2008 ..... 6**

**Winchester School District Estimated Revenues ..... 10**

**Winchester Opening Day Enrollment ..... 12**

**Winchester School Staff ..... 13**

**Winchester School Support Staff..... 14**

**Report to the Winchester Public from School Board Chair..... 15**

**Winchester School Principal’s Report ..... 17**

**Winchester School District Special Education Report..... 19**

**Minutes Deliberative Session – 02/08/07 ..... 23**

**Official Ballot Votes Annual Meeting – 03/13/07..... 34**

**Winchester Federal/State Grants ..... 37**



**WINCHESTER ANNUAL SCHOOL DISTRICT REPORT  
TABLE OF CONTENTS - (continued) -**

**Cost Per Pupil.....38**

**Winchester Schools Health Office Report.....39**

**Winchester Access Report .....41**

**Annual Financial Report .....44**



The Independent Audit Report from Vachon, Cluklay & Co., P.C is only available in draft form at the time of printing. If you would like the completed report please call 352-6955 Ext 413 when it becomes available it will be sent to you.





#### NOTICE OF NON DISCRIMINATION

The School Districts of School Administrative Unit No. 38 (Hinsdale School District, Monadnock Regional School District, and the Winchester School District) do not discriminate in their educational programs, activities or employment practices on the basis of race, color, national origin, age, sex, sexual orientation, religion, pregnancy, marital status, physical or mental disability, or any other protected characteristic under state or federal law, under the provisions of Title VII of the Civil Rights Act of 1964, as amended; Title VI and Title IV of the Civil Rights Act of 1964; the Age Discrimination in Employment Act of 1967; the Equal Pay Act of 1963; the Civil Rights Act of 1866; the Rehabilitation Act of 1973, including Section 504; the Older Workers' Benefit Protection Act; the New Hampshire Law Against Discrimination, RSA 354-A; Title IX of the Education Amendments of 1972; the Education of All Handicapped Children Act of 1975; the Individuals with Disabilities in Education Act of 1990; the Americans with Disabilities Act of 1990; and any other federal or state human rights laws. Any persons having inquiries concerning School Administrative Unit No. 38's policies of compliance with the regulations implementing these laws may contact:

SAU No. 38, 600 Old Homestead Highway, Swanzey Center, NH 03446  
(603) 352-6955 FAX (603) 358-6708

The School Districts of School Administrative Unit No. 38 will provide a drug-free workplace in accordance with the Drug-Free Workplace Act of 1988 and its implementing regulations.

Revised: January, 2005



## OFFICERS OF THE WINCHESTER SCHOOL DISTRICT

		Term Expires
Mr. Henry Parkhurst	Moderator	2010
Mrs. Linda LaPointe	Treasurer	2010
Ms. Debra Freeman	Clerk	2010

The terms of Moderator, Clerk, and Treasurer run for a period of three years.

## WINCHESTER SCHOOL BOARD MEMBERS

	Term Expires
Mrs. Colleen Duquette, Chair	2009
Mrs. Valerie Cole	2009
Mr. Gary O'Neal	2008
Mr. Brian Moser	2010
Mr. Christopher Thompson	2008

## SCHOOL ADMINISTRATIVE UNIT #38 OFFICERS

Colleen Duquette, Chairperson	Winchester School District
Colline Dreyfuss, Vice Chairperson	Monadnock School District
Jane Forston, Treasurer	Monadnock School District
Jonathan Kenyon, Vice Treasurer	Monadnock School District

## SCHOOL ADMINISTRATIVE UNIT #38 ADMINISTRATORS

Kenneth R. Dassau Ed. D. Nova Southeastern Univ.	Superintendent of Schools
David A. Crisafulli Ed. D. Vanderbilt Univ.	Assistant Superintendent - Winchester and Hinsdale Schools
Katherine E. L. Chambers BS Wharton School University of Pennsylvania	Business Manager
Christopher W. P. Boyle BS Westfield State College	Director of Computer Technology
David Hodgdon Ph.D. Univ. of New Hampshire	Assistant Superintendent- Director of Curriculum/Instruction
Judith Bischoff, M. Ed.-Boston College	Director of Student Services

STATE OF NEW HAMPSHIRE

**WINCHESTER SCHOOL DISTRICT WARRANT FOR  
2008-2009**

**To the inhabitants of the Town of Winchester in the County of Cheshire and the State of New Hampshire, qualified to vote in school affairs:**

You are thereby notified to meet at the Winchester Gymnasium at 7:00 PM on **Thursday, February 7<sup>th</sup>, 2008**, to consider the following articles in deliberative session, pursuant to RSA 40:13. The official voting of the business of the School District as determined at the deliberative session and the election of School District Officers will be held at the Winchester Town Hall on Tuesday, March 11<sup>th</sup>, 2008 with the polls open between the hours of 8:00 A.M. and 7:00 P.M.

**ARTICLE ONE:** Shall the Winchester School District raise and appropriate as an operating budget, not including appropriations by special warrant articles and other appropriations voted separately, the amounts set forth on the budget posted with the warrant or as amended by vote of the first session, for the purposes set forth therein, totaling **\$10,048,109**? Should this article be defeated, the default budget shall be \$10,157,466, which is the same as last year, with certain adjustments required by previous action of the Winchester School District or by law or the governing body may hold one special meeting, in accordance with RSA 40:13, X and XVI to take up the issue of a revised operating budget only. **[NOTE: This operating budget warrant article does not include appropriations contained in ANY other warrant articles. The Budget Committee and the School Board recommend this article.]**

**ARTICLE TWO:** Shall the voters of Winchester School District adopt a school administrative unit **[SAU 38]** budget of \$1,842,413 for the forthcoming fiscal year in which **\$262,654** is assigned to the school budget of this **[Winchester]** school district? This year's adjusted budget of \$1,772,572, with \$252,698 assigned to the school budget of this school district, will be adopted if the article does not receive a majority vote of all the school district voters voting in this school administrative unit.

**ARTICLE THREE:** To see if the Winchester School District will vote to raise and appropriate "*up to*" **\$50,000** to be placed in the Special Education Expendable Trust Fund, and authorize such amount to be funded from the June 30, 2008 unreserved fund balance available for transfer on July 1, 2008? **[NOTE: This article will not require any additional funds to be raised through general taxation.]** The School Board this article. The Budget Committee does not recommend this article.

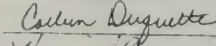
**ARTICLE FOUR:** To see if the Winchester School District will vote to authorize the school board to enter into a 4-year lease agreement for the purpose of leasing 25 computers, and to raise and appropriate the sum of \$7,065.62 for the first year's payment for that purpose? This lease agreement contains an "escape" clause. (Majority vote required). The Budget Committee and the School Board recommend this article.

**ARTICLE FIVE:** Shall the Winchester School District receive the reports of its agents, auditors, committees, and officers?


**ARTICLE SIX:** Shall the Winchester School District vote to transact any other business as may lawfully come before the meeting?

Given under our hands at said Winchester, this 25 th day of January, 2008

Colleen Duquette




Valerie Cole



Brian Moser


Chris Thompson



Gary O'Neal

Winchester School Board

Copy of notice - attest:

  
Thomas P O'Connor  
Assistant Business Manager

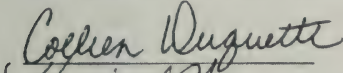

THE STATE OF NEW HAMPSHIRE SCHOOL  
WARRANT FOR ELECTION OF OFFICERS  
WINCHESTER SCHOOL DISTRICT

To the inhabitants of the school district of the Town of Winchester qualified to vote in district affairs.

YOU ARE HEARBY NOTIFIED TO MEET AT THE WINCHESTER TOWN HALL IN THE DISTRICT ON THE ELEVENTH (11<sup>TH</sup>) OF MARCH 2008 AT 8:00 A.M. TO CAST YOUR BALLOTS FOR CANDIDATES FOR THE FOLLOWING OFFICES. POLLS OPEN AT 8:00 A.M. ON MARCH 11, 2008 AND CLOSE NOT EARLIER THAN 7:00 P.M. ON MARCH 11, 2008.



Article 1. To elect two (2) members to the School Board of the District for a three (3) year term

Given under our hands at said Winchester, this 14<sup>TH</sup> day of January, 2008.

  
\_\_\_\_\_  
  
\_\_\_\_\_

Colleen Duquette

Valerie Cole

\_\_\_\_\_  
  
\_\_\_\_\_  
  
\_\_\_\_\_

Brian Moser

Gary O'Neal

Chris Thompson

School Board

A true copy of warrant - Attest



# SCHOOL BUDGET FORM

BUDGET FORM FOR SCHOOL DISTRICTS WHICH HAVE ADOPTED  
THE PROVISIONS OF RSA 32:14 THROUGH 32:24

OF: WINCHESTER, NH

Appropriations and Estimates of Revenue for the Fiscal Year From July 1, 2008 to June 30, 2009

### IMPORTANT:

Please read RSA 32:5 applicable to all municipalities.

1. Use this form to list ALL APPROPRIATIONS in the appropriate recommended and not recommended area. This means the operating budget and all special and individual warrant articles must be posted.
2. Hold at least one public hearing on this budget.
3. When completed, a copy of the budget must be posted with the warrant. Another copy must be placed on file with the school clerk, and a copy sent to the Department of Revenue Administration at the address below within 20 days after the meeting.

This form was posted with the warrant on (Date): 1-22-08

**BUDGET COMMITTEE**  
Please sign in ink.

Colleen Duquette  
Sharon DePaul  
[Signature]  
[Signature]  
Margaret Carter

[Signature]  
Theresa S. Gardner  
Jacqueline Bluman  
\_\_\_\_\_  
\_\_\_\_\_

**THIS BUDGET SHALL BE POSTED WITH THE SCHOOL WARRANT**

FOR DRA USE ONLY

NH DEPARTMENT OF REVENUE ADMINISTRATION  
 MUNICIPAL SERVICES DIVISION  
 P.O. BOX 487, CONCORD, NH 03302-0487  
 (603)271-3397

1 2 3 4 5 6 7 8 9

Acct#	PURPOSE OF APPROPRIATIONS (RSA 32.3.V)	OP Bud. WARR. ART.#	Expenditures for Year 7/1/06 to 6/30/07	Appropriations		School Board's Appropriations		Budget Committee's Approp.	
				Current Year as Approved by DRA	XXXXXXXXXX	Ensuing Fiscal Year RECOMMENDED	NOT RECOMMENDED	Ensuing Fiscal Year RECOMMENDED	NOT RECOMMENDED
	INSTRUCTION (1000-1999)		XXXXXXXXXX	XXXXXXXXXX	XXXXXXXXXX	XXXXXXXXXX	XXXXXXXXXX	XXXXXXXXXX	XXXXXXXXXX
1100-1199	Regular Programs	1	3412083	3796091	4115357			4115357	
1200-1299	Special Programs	1	2887491	3029230	3005677			3005677	
1300-1399	Vocational Programs								
1400-1499	Other Programs	1	12827	13311	13594			13594	
1500-1599	Non-Public Programs								
1600-1699	Adult & Community Programs								
	SUPPORT SERVICES (2000-2999)		XXXXXXXXXX	XXXXXXXXXX	XXXXXXXXXX	XXXXXXXXXX	XXXXXXXXXX	XXXXXXXXXX	XXXXXXXXXX
2000-2199	Student Support Services	1	380234	334128	330810			330810	
2200-2299	Instructional Staff Services	1	66668	95861	98786			98786	
	General Administration		XXXXXXXXXX	XXXXXXXXXX	XXXXXXXXXX	XXXXXXXXXX	XXXXXXXXXX	XXXXXXXXXX	XXXXXXXXXX
2310-840	School Board Contingency								
2310-2319	Other School Board	1	53751	56764	51794			51794	
	Executive Administration		XXXXXXXXXX	XXXXXXXXXX	XXXXXXXXXX	XXXXXXXXXX	XXXXXXXXXX	XXXXXXXXXX	XXXXXXXXXX
2320-310	SAU Management Services	2							
2320-2399	All Other Administration								
2400-2499	School Administration Service	1	31727	37038	315740			315740	
2500-2599	Business								
2600-2699	Operation & Maintenance of Plant	1	530155	643328	614595			614595	
2700-2799	Student Transportation	1	472945	488979	499756			499756	
2800-2899	Support Service Central & Other								
3000-3999	NON-INSTRUCTIONAL SERVICES								
4000-4899	FACILITIES ACQUISITIONS & CONSTRUCTION								

10/01/07

MS 27 Budget - School District of WINCHESTER FY 2009-2009

1	2	3	4	5	6	7	8	9
Account	PURPOSE OF APPROPRIATIONS (PS&SS)	GP Fund Waiver Code	Expenditures for Year 2006 Actual	Appropriation for Year 2009	Special Budget's Appropriations	Special Budget's Appropriations	Budget Commitment's Appropriation	
					RESEARCH & DEVELOPMENT	RESEARCH & DEVELOPMENT	RESEARCH & DEVELOPMENT	
<b>OTHER OUTLAYS (5000-5999)</b>								
5113	Debt Service - Principal		17,500.00	17,500.00	17,500.00	17,500.00	17,500.00	
5173	Debt Service - Interest		12,960.00	12,960.00	12,960.00	12,960.00	12,960.00	
<b>FUND TRANSFERS</b>								
5230-5231	To Food Service		155,241.00	155,240.00	155,240.00	155,240.00	150,000.00	
5232-5238	To Other Special Revenue		2,000.00	2,000.00	2,000.00	2,000.00	2,000.00	
5239-5241	To Capital Projects							
5251	To Capital Reserves (page 4)							
5252	To Expendable Trust (page 4)	5						
5253	To Non-Expendable Trusts							
5254	To Agency Funds							
5310-5399	Intergovernmental Agency Alloc.							
<b>SUPPLEMENTAL</b>								
<b>DEFICIT</b>								
<b>Operating Budget Total</b>				58,903.170	59,857.722	59,848,195	50	\$10,048,195
								\$0

\*107\* District Budget 5000-5999-5230-5231-5232-5238-5239-5240-5241-5251-5252-5253-5254-5310-5399





1	2	3	4	5	6
Acc't #	SOURCE OF REVENUE	WARR. ART.#	Actual Revenues Prior Year	Revised Revenues Current Year	Estimated Revenues ENSUING FISCAL YEAR
<b>REVENUE FROM LOCAL SOURCES</b>			<b>XXXXXXXXXX</b>	<b>XXXXXXXXXX</b>	<b>XXXXXXXXXX</b>
1300-1349	Tuition		58206	35000	35000
1400-1449	Transportation Fees				
1500-1599	Earnings on Investments		39269	18000	25000
1600-1699	Food Service Sales		52000	70000	70000
1700-1799	Student Activities				
1800-1899	Community Services Activities				
1900-1999	Other Local Sources		8597	20000	10000
<b>REVENUE FROM STATE SOURCES</b>			<b>XXXXXXXXXX</b>	<b>XXXXXXXXXX</b>	<b>XXXXXXXXXX</b>
3210	School Building Aid		55003	65180	61928
3220	Kindergarten Aid				
3230	Catastrophic Aid		190559	320000	180000
3240-3249	Vocational Aid				
3250	Adult Education				
3260	Child Nutrition		2426		
3270	Driver Education				
3290-3299	Other State Sources				
<b>REVENUE FROM FEDERAL SOURCES</b>			<b>XXXXXXXXXX</b>	<b>XXXXXXXXXX</b>	<b>XXXXXXXXXX</b>
4100-4530	Federal Program Grants		538618	550000	550000
4540	Vocational Education				
4550	Adult Education				
4580	Child Nutrition		94123	80000	80000
4570	Disabilities Programs				
4580	Medicaid Distribution		57560	100000	75000
4590-4999	Other Federal Sources (except 4810)			8000	18000
4810	Federal Forest Reserve				
<b>OTHER FINANCING SOURCES</b>			<b>XXXXXXXXXX</b>	<b>XXXXXXXXXX</b>	<b>XXXXXXXXXX</b>
5110-5139	Sale of Bonds or Notes				
5221	Transfer from Food Service-Spec.Rev.Fund				
5222	Transfer from Other Special Revenue Funds				
5230	Transfer from Capital Project Funds				
5251	Transfer from Capital Reserve Funds				
Subtotals			1136361	1266150	1104928

1	2	3	4	5	6
Acct #	SOURCE OF REVENUE	WARR ART #	Actual Revenues Prior Year	Revised Revenues Current Year	Estimated Revenues ENSURING FISCAL YEAR
Subtotals from page 6			\$1,138,351	\$1,266,150	\$1,104,928
<b>OTHER FINANCING SOURCES CONT.</b>			<b>XXXXXXXXXX</b>	<b>XXXXXXXXXX</b>	<b>XXXXXXXXXX</b>
5252	Transfer from Expendable Trust Funds				
5253	Transfer from Non-Expendable Trust Funds				
5300-5699	Other Financing Sources				
5140	This Section for Calculation of RAN's (Reimbursement Anticipation Notes) Per RSA 198:20-D for Catastrophic Aid Borrowing RAN, Revenue This FY _____ less RAN, Revenue Last FY _____ =NET RAN				
	Supplemental Appropriation (Contra)				
	Voted From Fund Balance				
	Fund Balance to Reduce Taxes				\$390,000
<b>Total Estimated Revenue &amp; Credits</b>			<b>\$1,178,441</b>	<b>\$1,266,150</b>	<b>\$1,494,928</b>

**\*\*BUDGET SUMMARY\*\***

	Current Year Adopted Budget	School Board's Recommended Budget	Budget Committee's Recommended Budget
Operating Budget Appropriations Recommended (from page 3)	\$9,857,720	\$10,048,109	\$10,048,109
Special Warrant Articles Recommended (from page 4)	\$0	\$50,000	\$0
Individual Warrant Articles Recommended (from page 4)	\$269,720	\$269,720	\$269,720
<b>TOTAL Appropriations Recommended</b>	<b>\$10,127,440</b>	<b>\$10,367,829</b>	<b>\$10,317,829</b>
Less: Amount of Estimated Revenues & Credits (from above)	(\$1,266,150)	(\$1,494,928)	(\$1,494,928)
Less: Amount of Statewide Enhanced Education Tax/Grant	(\$4,129,196)	(\$4,145,269)	(\$4,145,269)
Estimated Amount of Local Taxes to be Raised For Education	\$4,746,925	\$4,727,832	\$4,677,632

Maximum Allowable Increase to Budget Committee's Recommended Budget per RSA 32:18: \$1,001,683  
 (See Supplemental Schedule With 10% Calculation)

**Winchester School District Opening Day  
Enrollment  
August 29, 2007**

GRADE		2003/04	2004/05	2005/06	2006/07	2007-08
Pre-School		26	25	25	27	24
Kindergarten		50	56	42	59	47
First		36	40	56	45	56
Second		36	35	42	54	47
Third		49	37	34	43	51
Fourth		53	52	38	41	47
Fifth		60	43	51	46	39
Sixth		62	47	43	55	43
Seventh		56	53	50	44	60
Eighth		57	45	49	55	44
Total Winchester School		475	433	430	469	458
Ninth		KHS-59	KHS 57	KHS 57	KHS 58	KHS 68
Tenth		41	KHS 59	KHS 59	KHS 48	KHS 61
Eleventh		48	16	KHS 61	KHS 54	KHS 56
Twelfth		46	33	KHS 16	KHS 52	KHS 55
Total High School		194	165	157	212	240
Total Enrollment		669	598	586	681	698

## WINCHESTER SCHOOL STAFF 2007-2008

David Funkhouser	Principal	M. Ed.	Keene State College
Pamela Bigelow	Ass't. To the Prin./Community Partnership	M. Ed.	Antioch University New England
Sandra Allen	Kindergarten	M. Ed.	Antioch University New England
Marcia Amman	Literacy Coordinator	B. Ed.	Keene State College
Linda Balk	Kindergarten	M.Ed.	Cambridge College
Lori Bartashevich	R.N. Nurse	B.A.	Keene State College
Janet Berthlaume	Reading Recovery	B.S.	Keene State College
Anna Brunk	Pre-School	B.S.	Keene State College
Jane Cardinale	Special Education	B.S.	Keene State College
Linda Chase	3rd Grade	B.S.	Keene State College
Regan Collette	Special Education	B.A.	Boston College
Patrick Dorcus	7th/8th Grade Science	B.S.	University of Rhode Island
Timothy Durr	6th Grade	B.S.	Fitchburg State College
Kathleen Felton	1st Grade	B.A.	State Univ. of N.Y. at Fredonia
Joan Franklin	Kindergarten	M. Ed.	Antioch University New England
Hannah Gagnon	2nd Grade	B. S.	Keene State College
Joanne Gardner	Media Specialist	M.Ed.	Utah State University
Rotina Gong	Special Education	B.A.	Fordham University
Bridget Grady	3rd Grade	M.Ed.	Fitchburg State College
Melanie Harrison	Title 1	B.S.	Plymouth State University
Sheara Heon	6th Grade	M. Ed.	Keene State College
Amy Hill	2nd Grade	B.S.	University of Maine
Erin Hoy	Spanish	B.A.	Plymouth State University
Megan Hutchinson	Technology	B.S.	Franklin Pierce College
Ruth Joslin	Title 1	B.A.	Univ. of New Hampshire
Angelia Joslyn	Special Education	M.A.	Keene State College
Theodore Kilton	Special Education	M.Ed.	Keene State College
Stacey Lambrecht	7th/8th Grade Reading	B.A.	College of St Benedict
Kimberly Lane	Physical Education	B.S.	Springfield College
Elizabeth Louder	7th/8th Grade Writing	B.A.	Koone State College
Thoa Marsh	5th Grade	B.S.	Keene State College
Ellen Mendelson	Social Worker	M.S.W	Univ. of New Hampshire
Jolene Miner	7th/8th Grade Mathematics	M.Ed.	Antioch University New England
Pamela Nicholson	4th Grade	B.S.	Keene State College
Rita Oberacker	2nd Grade	M.Ed.	Keene State College
Haether Pelkey	4th Grade	M.Ed.	Plymouth State University
Ruby Perrin	1st Grade	B.S.	Keene State College
Steven Piscitello	Title 1	M.Ed.	Fitchburg State College
Diana Salonen	3rd Grade	M.S.	Univ. of New Hampshire
Peter Siegel	Music	M.S.	Antioch University New England
Hannah Smeltz	Music	B.M.	Oberlin Conservatory
Judith Smith	1st Grade	B.S.	University of So. Maine
Rhonda Taylor	Special Education	B.S.	Keene State College
Dawn Terrien	Special Education	M.Ed.	Fitchburg State College
Stephanie Tommila	7th/8th Grade Social Studies	M.Ed.	Plymouth State University
Bianche Truesdell	5th Grade	B.S.	Keene State College
Jennifer Weisenberger	Guidance	M.Ed.	Slippery Rock University
Nina Wellen	Art	B.A.	Bennington College



## WINCHESTER ELEMENTARY /MIDDLE SCHOOL SUPPORT STAFF 2007-2008

### Special Ed. Paraeducators

Michael Anderson  
Melissa Blanchard  
Lori Boniface  
Sandi Card  
Ailiea Carle  
Ruth Cinserruti  
Deana Coombs  
Diane Cote  
Sheila Depew  
Robin Dunham  
Pam Dunton  
Jennifer Fiola  
Crystal Fletcher  
Cathy Gardner  
Rotina Gong  
Rose Gusan  
Angela Harman  
Cheryl Hele  
Jean Hill  
Joanna Hobbs  
Jane Huntress  
Shannon Kristolaitis  
Mari Larsen  
Amy Lawrence  
Trudy Lawrence  
Danielle Milde  
Gary Mitchell  
Michelle Otterman  
Kathy Patenaude  
Laurie Pride  
Diane Steeves  
Tracey Stone  
Shelly Walker  
Donna Wetherbee  
Brenna Whaley  
Valerie Wilber  
Diane Willis  
Paula Willson  
Shela Zabko

### Custodial Staff

Donald Chamberlain- Head Custodian/Facilities Director  
Rona Adams  
Brian Heath  
Peter Queen  
Wesley Foster  
Tammy Foster  
Jessica Foster

### Secretaries

Carol Howe  
Doris Mitchell  
Rose Napierkoski

### Library Aide

Virginia Feich

### Food Service

Patricia Plante- Director  
Linda Eddy- Bookkeeper/Assistant  
Virginia Crowl - Head Cook Grades 5-8  
Nancy Dziodzic - Head Cook Grades K-4  
Barbara Sullivan- Helper/Dishwasher  
Betty Corliss - Helper/Dishwasher

### SAU Support Staff

William Slammon, Psychologist  
Kristen Bald, Speech/Language Pathologist  
Janet Feuring-Russell- Speech/Language Pathologist  
Heidi Benson-Speech/Language Assistant  
Lauri Olson Porter, Occupational Therapist  
Kate Lucius- COTA

## **Report of the Winchester School Board 2007-2008**

To The Citizens of Winchester,

Beyond the routine responsibilities of the Winchester School Board such as policy development and general oversight of our school district, the Winchester School Board is proud that we have made great strides in the education of our students. Winchester School has seen great improvements well beyond the updated facility in areas such as language, technology reading/comprehension as well as other specialized programs within our school to meet the needs of our students.

The Winchester School Board strives to align the education of our students for their continued success at Keene High School. The Board has supported a new reading program, new computers and is looking to add additional reading comprehension program this year. Recent negotiations have extended Winchester's contract with Keene School District for high school students. Winchester's Administration meets regularly with Keene Administrators to ensure success of out high school students.

With new resources and expertise including the efforts of our new Assistant Superintendent Dr. David Crisafulli, the Winchester School Board and Administration will continue to evaluate the progress of all students from our District. The Board reviews State testing data, which is only one measure of performance and receives a comprehensive yearly report from Keene High regarding the progress of high school students. The Board plans and supports a budget that meets the needs of all students for whom we are responsible. The Board also continues to manage their fiscal responsibility by meeting monthly with the Asst. Business Manger to review manifests.

As always, the Winchester school Board encourages parents to take an active role/participation in their student's education as they are prepared for a well-rounded future. The Winchester School Board applauds the efforts of all the teachers,

paraprofessionals, custodial and support staff and Administration that work daily with Winchester's children to ensure students success.

The Winchester School Board meets the first and third Thursday of every month at 7:00 at the Winchester School Library. The public is encourages to attend. The Winchester School District encourages the use of the web site, which includes minutes, agendas, and school board members contact information. The web address is [www.wnhsd.org](http://www.wnhsd.org)

Respectfully submitted,

*Colleen Duquette, Chair*



**WINCHESTER SCHOOL  
PRINCIPALS ANNUAL REPORT  
2007-2008**

We are now in our third year as a preschool through grade eight school. We continue to work toward our common goals:

- *Support school excellence and accountability by continually examining learner outcomes, curriculum, and programs designed to meet each student's educational needs.*
- *Promote programs, policies, and procedures designed to cultivate a safe, positive preschool - through grade eight-school climate.*
- *Increase involvement among school, family, and community so that it has a positive effect on student achievement and school climate.*

We are presently participating in a New Hampshire State Department of Education program meant to identify the basic reasons that a number of our students from grades 3 to 8 have not yet scored in the proficient category in reading on the state test (NECAP). We have tested several hypotheses and will be working diligently to further address student needs. We are hopeful that the new Houghton Mifflin and McDougal-Littell reading programs will provide additional structure to our teaching and will further align us with the state curriculum standards. Further collection and interpreting of data on student performance will assist us in measuring progress and in identifying areas in need of improvement.

- Family Math Night
- Chamber Music Night
- Read Across America Day
- Geography Night
- Open House the day before school begins
- Veterans' Day & Memorial Day Programs
- Family Contra Dance

All of our events were well attended by the community, which is always appreciated.



Two of our veteran teachers retired this past year. Jean Hill, a fourth grade teacher, and Sue Haver, a kindergarten teacher, were recognized for their service to Winchester students. We also saw the retirement of Margaret Sullivan, our assistant superintendent for the past ten years.

Our partnership with Keene State College included our hosting seven student teachers and two graduate students from the WEL (World Education Link) program. We have at least twice as many this present school year.

The school year ended with an appreciation breakfast for our volunteers. We are pleased that our invitation list this past year showed that forty people assisted in a variety of ways.

It is an important time for the Winchester School. We have an impressive building, a highly qualified staff, and continued academic improvement. Our students are making us proud of their success at Keene High School. Our vision calls for a quality community school where all children build on their strengths. The involvement of families and community is always welcome and appreciated.

*David Funkhouser*

Principal



**Winchester School District  
Special Education Report  
2007-2008**

*-Turbulence is life force. It is opportunity. Let's love turbulence and use it for change."*

*...Ramsey Clark*

Special Education in the state of New Hampshire and indeed in the United States today is fraught with turbulence. Unremitting demands in the areas of student achievement, transparency, and accountability, funding limitations, fiscal responsibility, and rapid changes in technological advancements are constantly placed before us. We in Special Education understand these challenges and respond by initiating changes in moral and fiscally responsible ways.

The staff at School Administrative Unit #38 has responded to this "turbulence" by using it as an opportunity for change. The Special Services office began in July 2007 to review every facet of our operation and ask, "Is this best and most streamlined way to operate, if not, how we can change it for the better? We have collaborated with other SAU departments and enlisted their ideas in this process producing a more updated and integrated approach in the areas of fiscal management and reporting. One full year cycle with NHESIS, the state's on line Special Education database has occurred. With the data from the generated reports, we have restructured some procedures to assure we capture maximum recoupment of Catastrophic Aid funds and (ADM) Average Daily Membership monies. Special Services is partnering with WayPointe, our Medicaid to the Schools billing agent, to provide up to date training of staff and reporting services so that towns receive the full reimbursement possible for its disabled students.

In September of 2007, a new Out of District report was developed and introduced to the Winchester School Board. This streamlined format provided a clearer reporting of students in Out of District public and private settings and the financial status on a monthly basis. Data from the NHESIS system gave us the ability to develop a procedure for cross checking Special Education tuition students attending Keene High School. Lastly, in collaborative development with the Keene School administration is the creation of an Emotionally Handicapped program at Keene High School. With such a program in place, Winchester students needing

services that are more intensive would remain alongside their peers instead of being placed in out of district placements far from their home school.

This process of responding to change is dynamic and by no means ever complete. We believe however, the steps we have taken this year to embrace change provides us with the strong foundation to build upon for “turbulence” we expect to experience in the coming years.

*Judith E. Bischoff, M.Ed.*

Director of Student Services  
School Administrative Unit # 38





DOE 25 for 2005-2006

NAME: Winchester School District		DIST	LOC	Acct No	(1)	(2)	(3)	(4)	(5)	(6)	(7)
TITLES		PAGE	LINE								
<b>DETAILED EXP DATA FOR SPECIAL EDUCATION</b>											
<b>(Data for Handicapped/Disabled Only) (All Funds)</b>											
<b>INSTRUCTION</b>					100	200	300,400,500	500	700	800/900	
					Salaries	Employee Benefits	Purchased Services	Supplies	Property	Other	Total
Elementary	21	1		394,769.00	74,815.00	521,695.00	917.00	715.00			992,711.00
Middle/Junior High	21	2		203,366.00	38,438.00	286,793.00	472.00	365.00			511,397.00
High	21	3									0.00
Subtotal (Lines 1 thru 3)		21	4	588,135.00	113,053.00	790,446.00	1,389.00	1,083.00	0.00	0.00	1,504,108.00
<b>RELATED SERVICES</b>											
Elementary	21	5				181,943.00					181,943.00
Middle/Junior High	21	6				93,728.00					93,728.00
High	21	7									0.00
Subtotal (Lines 5 thru 7)		21	8	0.00	0.00	275,671.00	0.00	0.00	0.00	0.00	275,671.00
<b>ADMINISTRATION</b>											
Elementary	21	9				32,834.00					32,834.00
Middle/Junior High	21	10				16,913.00					16,913.00
High	21	11									0.00
Subtotal (Lines 9 thru 11)		21	12	0.00	0.00	49,747.00	0.00	0.00	0.00	0.00	49,747.00
<b>LEGAL</b>											
Elementary	21	13				1,933.00					1,933.00
Middle/Junior High	21	14				996.00					996.00
High	21	15									0.00
Subtotal (Lines 13 thru 15)		21	16	0.00	0.00	2,929.00	0.00	0.00	0.00	0.00	2,929.00
<b>TRANSPORTATION</b>											
Elementary	21	17				152,924.00					152,924.00
Middle/Junior High	21	18				78,779.00					78,779.00
High	21	19									0.00
Subtotal (Lines 17 thru 19)		21	20	0.00	0.00	231,703.00	0.00	0.00	0.00	0.00	231,703.00
<b>TOTAL (Lines 4, 8, 12, 16, 20)</b>		21	21	598,135.00	113,053.00	1,350,488.00	1,389.00	1,083.00	0.00	0.00	2,064,156.00
<b>Total by Instructional Level</b>											
Elementary	21	22		(1) Instruction Lines 1, 2, 3	992,711.00	181,943.00	32,834.00	1,933.00	(5) Transportation Lines 17, 18, 19	152,924.00	1,362,345.00
Middle/Junior High	21	23		(2) Related Svcs. Lines 5, 6, 7	511,397.00	93,728.00	16,913.00	996.00	78,779.00	701,813.00	
High	21	24		(3) Administration Lines 9, 10, 11	0.00	0.00	0.00	0.00	0.00	0.00	
<b>TOTAL</b>		21	25	1,504,108.00	275,671.00	49,747.00	2,929.00	2,929.00	231,703.00	2,064,156.00	



DOE 25 for 2005-2006

NAME: Winchester School District		DIST	LOC	Acct No	(1)	(2)	(3)	(4)	(5)	(6)	(7)
TITLES		PAGE	LINE								
DETAILED EXP DATA FOR SPECIAL EDUCATION (Data for Handicapped/Disabled Only) (All Funds)											
INSTRUCTION				Salaries	Employee Benefits	Purchased Services	Supplies	Property	800/800	Other	Total
21	1			394,769.00	74,815.00	521,695.00	917.00	715.00			992,711.00
21	2			203,366.00	38,438.00	268,753.00	472.00	368.00			511,397.00
21	3										0.00
Subtotal (Lines 1 thru 3)		21	4	598,135.00	113,253.00	790,448.00	1,389.00	1,083.00	0.00	0.00	1,504,108.00
RELATED SERVICES											
21	5					181,943.00					181,943.00
21	6					93,728.00					93,728.00
21	7										0.00
Subtotal (Lines 5 thru 7)		21	8	0.00	0.00	275,671.00	0.00	0.00	0.00	0.00	275,671.00
ADMINISTRATION											
21	9					32,834.00					32,834.00
21	10					16,913.00					16,913.00
21	11										0.00
Subtotal (Lines 9 thru 11)		21	12	0.00	0.00	49,747.00	0.00	0.00	0.00	0.00	49,747.00
LEGAL											
21	13					1,933.00					1,933.00
21	14					996.00					996.00
21	15										0.00
Subtotal (Lines 13 thru 15)		21	16	0.00	0.00	2,929.00	0.00	0.00	0.00	0.00	2,929.00
TRANSPORTATION											
21	17					152,924.00					152,924.00
21	18					78,779.00					78,779.00
21	19										0.00
Subtotal (Lines 17 thru 19)		21	20	0.00	0.00	231,703.00	0.00	0.00	0.00	0.00	231,703.00
TOTAL (Lines 4,5,12,16,20)		21	21	598,135.00	113,053.00	1,350,498.00	1,389.00	1,083.00	0.00	0.00	2,064,158.00
Total by Instructional Level				(1) Instruction	(2) Related Svcs.	(3) Administration	(4) Legal	(5) Transportation	(B) Total		
				Lines 1,2,3	Lines 5,6,7	Lines 9,10,11	Lines 13,14,15	Lines 17,18,19			
Elementary		21	22	992,711.00	181,943.00	32,834.00	1,933.00	152,924.00	1,362,345.00		
Middle/Junior High		21	23	511,397.00	93,728.00	16,913.00	996.00	78,779.00	701,813.00		
High		21	24	0.00	0.00	0.00	0.00	0.00	0.00		
TOTAL		21	25	1,504,108.00	275,671.00	49,747.00	2,929.00	231,703.00	2,064,158.00		

**WINCHESTER SCHOOL DISTRICT DELIBERATIVE  
SESSION  
WINCHESTER SCHOOL GYM  
FEBRUARY 8, 2007**

Board Members Present: Colleen Duquette, Valerie Cole, Bill Campbell, Chris Thompson, Brian Moser  
Administration Present: Margaret Sullivan, Tom O'Connor, Debbie Child-Trabucco, D. Funkhouser, School Board Attorney, Matt Upton

Moderator Henry Parkhurst called the meeting to order at 7:00 PM.

H. Parkhurst advised that someone was videotaping the meeting, but would not identify herself. He publicly requested that he not be videotaped.

H. Parkhurst read each Warrant Article.

**C. Duquette MOVED to approve the warrant as presented;  
SECONDED by C. Thompson**

C. Duquette introduced the Administration and recognized them for the work they did in preparing the budget. She thanked Asst. Superintendent Margaret Sullivan for all the work she has done for Winchester over the past ten years. She is leaving SAU 38 and will be missed. This will be her last Deliberative Session.

C. Duquette spoke to Article One and reviewed the MS-27.

Mr. Ruth asked what the increase is in Special Education over last year.

C. Duquette advised one-third of the budget is Special Education. Therefore, she will refer questions about special education to Jude Bischoff, SAU Director of Special Education Director.

C. Duquette informed the public that the School Board and Budget Committee have met with representatives for Winchester and Molly Kelly regarding the Board's concern over Special Education costs. The representatives took notes, and if there are hearings coming up regarding special education, people on the Budget Committee and the Board plan to attend.

C. Duquette said that there was a significant increase in private and public tuitions in the 07/08 school district budget.

Mr. Ruth asked if there are any grant applications out for students with special needs.

J. Bischoff advised some of the places she gets money is

from Medicaid and the Federal Government through an IDA (Individuals with Disabilities Education Act) grants.

Mr. Ruth asked what is the most costly student in Special Education at this time and how much.

C. Duquette advised due to confidentiality she could not tell him specifically, but placements range from \$30,000 to over \$100,000; possibly even over \$150,000.

J. Bischoff explained that the cost to the district for day students who attend programs outside the public school; are approximately \$30,000 placements. However, Winchester has several students whose needs are so severe that they are placed in costly residential placements.

J. Bischoff spoke about the catastrophic aide that the school receives. There are two categories of catastrophic aid, which means once the school reaches three times the average tuition of a student, which is about \$36,000, or \$37,000, the district starts to get money back. If a student is costly and exceeds 10 times the amount of the state average tuition, then the district gets everything back.

B. Moser asked J. Bischoff to explain what percentage of the Special Ed budget Winchester gets back from the Federal Government and/or the State Government, so the people understand how much of it is returned.

J. Bischoff explained the state sets the rates in July, so it does tend to change. She does not know at this point, what the numbers would be exactly in terms of what Winchester gets back. Any cost that is over the state average tuition is returned to the district.

H. Parkhurst presented the question:

**Vote on the full Warrant MOTION FAILED by Standing Vote.**

**ARTICLE ONE:** Shall the Winchester School District raise and appropriate as an operating budget, not including appropriations by special warrant articles, and other appropriations voted separately, the amounts set forth on the budget posted with the warrant or as amended by vote of the first session, for the purposes set forth therein, totaling \$9,736,581 (**The operating budget \$9,036,581 plus \$700,000 of this amount is for federal grants and nutrition grants that are funded by separate State and Federal revenues**)? Should this article be defeated, the default operating budget shall be \$9,681,872 which is the same as last year, with certain adjustments required by previous action of the Winchester School District or by law or the governing body may hold one special meeting, in



accordance with RSA 40:13, X and XVI to take up the issue of a revised operating budget only. The School Board recommends this article. The Budget Committee recommends this article.

**C. Duquette MOVED Article One as printed: SECONDED by: C. Thompson, MOTION PASSED by Voice Vote.**

**Article Two:** Shall the Winchester School District vote to approve the cost items included in the three year Collective Bargaining Agreement reached between the Winchester School Board and the Winchester Federation of Teachers for the following increases in salaries and benefits at the current staffing levels:

Year	Estimated Increase of:
2007-08	\$133,939
2008-09	\$149,676
2009-10	\$ 91,141

and further to raise and appropriate the sum of \$133,939 for the upcoming fiscal year, such sums representing the additional costs attributable to the increase in salaries and benefits over those of the appropriation at current staffing levels paid in the prior fiscal year? The School Board recommends this article. The Budget Committee recommends this article.

Sue Newell asked for a point of order. Her understanding was the Motion was to approve the warrant as written. Advised we took the vote on that and it failed so that means the warrant failed.

M. Upton explained what happened here is we asked if the public wanted to take the warrant as a whole and vote on it or if voters wanted to vote on the articles individually. The body voted on that question.

H. Parkhurst asked for a show of hands as to who knew what they were voting on. The citizens indicated that they did.

H. Parkhurst advised according to legal counsel we did it correctly, and he certainly hopes no one is upset.

**C. Thompson MOVED to open Article Two for consideration; SECONDED by: V. Cole, Kevin Whipple MOVED to approve Article Two as printed; SECONDED by B. Campbell**

B. Campbell spoke to Article Two. He advised that the Winchester School Board and the Winchester Teacher's Association reached an agreement in December, 2006 to present to the voters on the 2007 ballot. 23 teachers are off step since they have exceeded the step schedule (a combination of years of service and their educational level). These 23 higher paid teachers will receive 4.1% increases in each of the three years of this contract. The teachers have agreed to an increased giveback in health care contributions over the three-year period. The net result of the raises minus the health care giveback for



all teachers is an average of 4.3% increase for year one, 3.76% for year two, and 3.9% for year three. The contract also includes an increase in the retirement stipend, life insurance reimbursement for workshops, and tuition reimbursement.

Bill McGrath asked about tuition reimbursement. Does this represent caps; the maximum a teacher can receive?

B. Campbell - Yes, explained this is \$11,500 for all the teachers for continuing education; not per teacher, for all teachers combined. If not used by the end of the year, it reverts to the general fund.

Kevin Whippie asked for clarification on the 07-08 estimated increase of \$133,939; the next sentence below that table refers to it again; isn't that number the same thing twice? This contract would take effect in the upcoming fiscal year, is that correct?

M. Upton explained the DRA has us first declare the cost of the contract in each one of the respective years, and then you have to raise and appropriate the funds for the first year of the contract.

John Frado was confused. If the body passed Article One, was there any reason to discuss the others?

B. Moser advised all articles are above Article One. Article One is whatever dollar amount every article after that adds to.

H. Parkhurst asked for the projected total.

T. O'Connor advised K. Whippie is correct. The MS-27 shows total appropriations recommended as \$10,192,272; one column is the School Board's recommended budget amount and the other column is the Budget Committee's recommended budget amount; both the same number. This number includes Article One on the Warrant and individual warrant articles and special warrant articles, which have yet to be discussed.

J. Frado feels there was a lot of confusion as to the vote that was taken on Article One; wants to make a Motion to revisit the budget warrant.

H. Parkhurst advised we do have a motion on the floor for Article Two. He asked that J. Frado hold his motion until we deal with Article Two.

J. Frado asked what the process for teacher negotiations is. At what point does the public get to comment on that? Is this the only time?

M. Upton explained by State law, collective bargaining is done in non-public session. Once a tentative agreement is reached, it goes back to the School Board for ratification and is brought to the Deliberative Session, where voters have an opportunity to discuss the tentative agreement.

C. Frado - If voters vote down the teacher's contract, what happens; what is the timing for that?

M. Upton explained there is always the option of placing on the warrant a request for a special meeting; the School Board did not include that alternative Article on the warrant. If the salary article is defeated, the parties would go back to the bargaining table. If an agreement were again reached, the district could take it to the voters either by a special district meeting approved by the Superior Court or at the next Annual District Meeting.

C. Frado asked if someone from the School Board could comment on what the timing. Could the contract be renegotiated before the beginning of the new school year?

C. Duquette advised as soon as we knew which way it would go; we would notify the teachers so we could go back to negotiations.

M. Upton explained if the contract fails, in order to get a new contract approved, we would have to go back before the voters. That would require the district, if we wanted to do it before the start of the next school year, to petition the Superior Court for approval.

C. Frado asked what happens\ if the Judge does not give approval for a special meeting then what happens?

M. Upton - Then teachers would not have a contract for the next school year and the district would be coming back next March with an Agreement for the voters to approve.

M. Upton explained the teachers would receive the same pay as they are receiving this year, but they would receive no increase. Advances in education would be paid, but no steps.

Kevin Whippie feels teachers do a lot of work; we ask more and more of them each year and they keep delivering it. He feels voters should wholeheartedly approve this contract as a show of support to them for the work that they do for our children.

**Vote on Article Two: MOTION PASSED by Voice Vote.**

**Chris Frado MOVED to revisit Article One; SECONDED by: John Frado; MOTION FAILED by Voice Vote.**

**C. Thompson MOVED to restrict reconsideration of Article One and Article Two; SECONDED by: K. Whippie, MOTION PASSED by Voice Vote.**

H. Parkhurst advised that it is up to the School to pay for a crossing guard, not the Town. It is a Town problem, but it is the School' responsibility. He asked the School Board to speak to it.

**ARTICLE THREE:** Shall the Winchester School District vote to provide crossing guard services at the intersection of Main and Elm Streets and to raise and appropriate the sum of \$7,200 for this purpose? The School Board recommends this article. The Budget Committee recommends this article.

**C. Thompson MOVED to accept Article Three as printed; SECONDED by: V. Cole**

C. Thompson spoke to Article Three. Advised the school has pre-school incorporated in it that caters to ages three and up. He explained that this Article is to raise \$7,200, which would fund what he believes to be an adequate solution for students crossing the road an hour in the morning and an hour in the afternoon. The Town voted on at the Select board meeting, and put it back to the School Board as their responsibility, believing that paying for a crossing guard is a School Board responsibility, not a Town responsibility.

John Frado asked if the streetlight would also be fixed.

C. Thompson advised that he is not convinced there's anything wrong with it, but with any traffic light, the timer is such that part way across the road it tells pedestrians not to walk. He explained that the School Board really wants children crossing in one location.

B. Moser wanted to clarify that his understanding is kindergarteners only walk up to one-half mile; which means that no Kindergarteners walk across Main Street. We pick up Kindergarteners at the Learning Center, which is on this side of Main Street, and they get a bus from there. It is not an issue for Kindergarteners and below.

Richard Winter asked if the Police Department has been asked for help.

H. Parkhurst advised it has; was advised it is a school problem not a police problem.

C. Duquette advised the School Board did write the Selectmen a letter asking if it supplying a crossing guard could be part of the Police Department responsibility, but they did respond because that they felt it was a School Board issue. She thought in the letter there was something about lengthening the time on the lights.

H. Parkhurst advised Selectmen have their meetings every Wednesday at 7:00 in the Town Hall.

Mr. Ruth, Winchester Selectman, explained that the problem with the Police Department taking that responsibility is that they could be called away, so they might not be available at the time.

Mr. Ruth asked if there is a comparison in the cost of busing the children across Route 10 to the west side of Route 10 instead of hiring a crossing guard.

C. Thompson explained that the school doesn't own a bus. A one-trip bus is currently \$65.00.

Mr. Ruth feels we must be busing people to the West side of Route 10; asked why district busses can't carry the students who live on the other side of Elm Street Bridge.

C. Duquette replied that for that number of students, we would have to supply more buses.

B. Moser - That would cost more than a crossing guard.

C. Thompson feels it would be difficult to tell students that over the bridge and beyond are within the walking distance, but they are allowed to take the bus and others have to walk.

Selectman Ruth said that younger students are being dropped off on the West side of the Elm Street Bridge. Has seen the bus stop and they drop off several children.

John Frado advised that he will vote for this, but feels some common sense is missing. If the light doesn't stay on long enough for someone to cross the road, it would seem we have to lengthen the time that that light is on. Asked who is going to address this.

H. Parkhurst advised that it is a State problem and they have been notified; they have not had a chance to correct it yet. Felt the School Board would be looking into it.

C. Duquette explained that in the letter the School Board received from the Selectmen, they said that Select board would be contacting the State about lengthening the time of the light.

Mr. Harvey called for the question.

**Vote on Article Three: MOTION PASSED by Standing Vote.**

**ARTICLE FOUR:** Shall the voters of Winchester School District adopt a school administrative unit (SAU 38) budget of \$1,757,578 for the forthcoming fiscal year in which \$284,552 is assigned to the school budget of this school district (**Winchester School District**)?

This year's adjusted budget (SAU 38 of \$1,733,117, with \$280,592 assigned to the school budget of this school district (**Winchester School District**), will be adopted if the article does not receive a majority vote of all of the school district voters voting in this school administrative unit (SAU 38).

**C. Duquette MOVED to accept Article Four as printed; SECONDED by: C. Thompson:**

Mr. Vencor advised that he developed software for SAU 38 and learned that 70% of all SAU costs are payroll, and he believes these



costs can be more cheaply managed by a professional payroll service as a way of reducing some of the costs.

C. Thompson assured Mr. Vencor as a member of the SAU Board he will bring this up at the next SAU Board meeting and discuss it as a group.

C. Duquette advised the SAU Board Meeting is usually held the first Wednesday in May at the Emerson School in Fitzwilliam. The regular School Board meeting is next Thursday.

Sherry Parker asked what part of this budget is designated to Technology to get our eighth graders ready to meet the ICT standards.

C. Duquette advised in Article One - Technology Services in regular budget; 2600 account.

C. Thompson explained in the school currently we have a Technology grant awarded computer cart in place. Part of the technology moving forward in the school will enable a portable classroom eventually. This cart is a self-contained unit with laptop computers and can move from classroom to classroom. Awarded to us by a grant applied for within the School and the SAU is always working on these grants.

Toni Nichols - Keep hearing about grants asked if the budget that is presented for the School and the District reflects expected grant money or will the district get that money and give it back to the taxpayers at the end of the year? Have you taken your discounts already?

C. Thompson advised this budget incorporates anticipated revenues already. Any revenues that the SAU can estimate that we have coming back are calculated in there. Should we get additional revenues not allocated for something, then it is returned as part as of our unreserved fund balance at the end of the year.

Toni Nichols - So then this budget does not reflect any additional money to bring the children up to par? Advised if she read the paper correctly, the students did not pass their State tests. She was thinking that if we got money back would be tutoring money, or additional money, but there isn't.

C. Thompson advised this budget does include all brand new reading and writing programs through our Basil readers. Advised information in the paper we were already aware of for reading and writing in that we were aware of it and had a chance to plan for it and now the teachers are already using the new programs. The principal can discuss any other questions people might have.

C. Duquette called for the question.

**Vote on Article Four: MOTION PASSED by: Standing Vote.**

**ARTICLE FIVE:** Shall the Winchester School District vote to raise and appropriate "up to" \$50,000 to be placed in the Special Education Expendable Trust Fund, and authorize such amount to be funded from the June 30, 2007 unreserved fund balance available for transfer on July 1, 2007? **This article will not require any additional funds to be raised through general taxation during the current fiscal year.** The School Board recommends this article. The Budget Committee recommends this article.

**V. Cole MOVED to Accept Article Five as printed; SECONDED by: C. Duquette**

John Frado feels not much different then Article Two in the sense that it's almost premeditated confusion. It says this Article does not require any additional funds to be raised by taxation. That's because we already voted for those funds. Feels can be very misleading. Asked how much money there is in the Special Education fund now.

V. Cole - Currently there is \$100,000; the anticipated deficit at this point in the Special Ed budget is \$400,000.

M. Upton explained it is a State law that allows us to establish a Trust account.

J. Frado asked about \$400,000 shortfall in Special Education budget.

C. Duquette advised don't know until the end of the year what it actually will be because we have kids coming and going

J. Frado if don't know how can you say you're expecting a \$400,000 shortfall?

C. Duquette - That's what we had as of January, 2007. Every month the School Board gets a report form the SAU Special Ed. Director keeping us updated as to where we're at in Public and Private Tuitions.

J. Frado asked to consider rewriting the article like this so that it's easier to understand; perhaps a letter to the editor to clarify it.

H. Parkhurst reminded citizens that's why there are Citizens Concerns at School Board meetings twice a month. If people would start, participating and getting there when these things come up they could discuss them.

Chris Frado asked at what age we are responsible for children with special needs.

C. Duquette advised age three to twenty-one.

Chris Frado asked why age three is the threshold when we don't become responsible for the traditional student until age five or six.

M. Upton explained the State mandates an early identification program to identify children before they actually reach public schools. It's a program called Child Find. Actually, look for children through various agencies and try to identify children that are going to need them. It actually helps to save money because if we can work with children early enough we can avoid more costly placements.

Chris Frado asked what happens if the school has a \$400,000 shortfall because of Special Education.

M. Sullivan explained that the account is forecasted at this time to have \$400,000 more in public and private tuition than budgeted for 18 months ago. There is an ebb and flow in Special Education. At the close of the school year, depending on who comes into our District and who leaves our District, the Board will know if there is a shortfall. The school budget is a bottom line budget and money in other accounts can cover those expenses. M. Sullivan explained there are a number of different options. There are also some reimbursement funds that will be available for some of these programs.

Matt Upton, attorney explained that the Board can declare a deficit and fund any shortfall out of next year's budget; they can go to the Department of Revenue Administration and Department of Education and ask that they appropriate the money for the deficit which would be added to the tax rate or they can do what's called a deficit appropriation in our next March meeting to fund that shortfall.

B. McGrath asked if it is appropriate to make a Motion to amend the Article.

**B. McGrath MOVED to amend Article Five deleting the words *raise and appropriate*, adding the word *authorize* up to \$50,000 to be placed in the Special Education Expendable Trust Fund and delete the words *and authorize*;**

**Such amount to be funded from the June 30, 2007 unreserved fund balance available for transfer on July 1, 2007?**

M. Upton advised language in Article Five is language prescribed by Department of Revenue Administration. Advised you are free to amend it, but if amended there is a possibility it will be disallowed by the Department of Revenue Administration.

**No SECOND TO Amendment on Article Five, MOTION FAILED.**

Kevin Whippie - Asked if it is true that this is money that could come back to taxpayers to lower their tax rate, but if we don't put it

aside in this account now, in all likelihood, we will have to appropriate next year and the tax rate might be higher? By putting this aside like Mr. Thompson said, we may be saving ourselves a little bit over the cost of the changes in cost from one year to the next. Is that a correct assumption?

V. Cole - Yes.

B. Campbell advised there can only put \$50,000 if there is a surplus at the end of the year; if we end up with a \$20,000 surplus, that's the most that could be put in. If we end up with a deficit, there will be nothing that goes into it.

**Vote on Article Five: MOTION PASSED by Standing Vote.**

**ARTICLE SIX:** Shall the Winchester School District receive the reports of its agents, auditors, committees, and officers?

**C. Duquette MOVED to approve Article Six as printed; SECONDED by: C. Thompson**

Cindy Ryder feels it seems odd to vote on something that we don't have.

H. Parkhurst advised law says we must do it.

**Vote on Article Six: MOTION PASSED by show of hands.**

**ARTICLE SEVEN:** Shall the District vote to transact any other business as may lawfully come before the meeting?

**B. Moser MOVED to accept Article Seven as printed; SECONDED by: C. Thompson, MOTION PASSED by: Voice Vote.**

H. Parkhurst read the list of candidates running for School Board.

The Meeting was adjourned at 8:50 pm.

Respectfully submitted,

*Peggy Higgins*  
Peggy Higgins



STATE OF NEW HAMPSHIRE  
WINCHESTER SCHOOL DISTRICT WARRANT FOR  
MARCH 14, 2006

To the inhabitants of the Town of Winchester in the County of Cheshire and the State of New Hampshire, qualified to vote in school affairs:

You are thereby notified to meet at the Winchester Elementary School Gym at 7:00 PM on **THURSDAY, February 8<sup>th</sup>, 2007**, to consider the following articles in deliberative session, pursuant to RSA 40:13. The official voting of the business of the School District as determined at the deliberative session and the election of School District Officers will be held at the Winchester Town Hall on Tuesday, March 13<sup>th</sup>, 2007 with the polls open between the hours of 8:00 A.M. and 7:00 P.M.

FOR SCHOOL  
BOARD MEMBERS 3 YEAR TERM VOTE FOR ONE

BRIAN MOSER            322

FOR SCHOOL DISTRICT CLERK: 3 YEAR TERM VOTE FOR ONE:

DEBRA FREEMAN      586

FOR SCHOOL MODERATOR THREE YEAR TERM VOTE FOR ONE

HENRY PARKHURST   652

FOR SCHOOL TREASURER THREE YEAR TERM VOTE  
FOR ONE

LINDA LAPOINTE      632

<i>Yes: 415 No: 320</i>
-------------------------

**ARTICLE ONE:** Shall the Winchester School District raise and appropriate as an operating budget, not including appropriations by special warrant articles, and other appropriations voted separately, the amounts set forth on the budget posted with the warrant or as amended by vote of the first session, for the purposes set forth therein, totaling \$9,716,581 [**The operating budget (\$9,016,581 plus \$700,000 of this amount is for federal grants and nutrition grants that are funded by separate State and Federal revenues]**? Should this article be defeated, the default operating budget shall be

\$9,681,872 which is the same as last year, with certain adjustments required by previous action of the Winchester School District or by law or the governing body may hold one special meeting, in accordance with RSA 40:13, X and XVI to take up the issue of a revised operating budget only. The School Board recommends this article. The Budget Committee recommends this article.

**Yes: 406 No: 325**

**ARTICLE TWO:** Shall the Winchester School District vote to approve the cost items included in the three-year Collective Bargaining Agreement reached between the Winchester School Board and the Winchester Teachers' Association for the following increases in salaries and benefits at the current staffing levels:

Year	Estimated Increase of:
2007-08	\$133,939
2008-09	\$149,676
2009-10	\$ 91,141

and further to raise and appropriate the sum of \$133,939 for the upcoming fiscal year, such sums representing the additional costs attributable to the increase in salaries and benefits over those of the appropriation at current staffing levels paid in the prior fiscal year? The School Board recommends this article. The Budget Committee recommends this article.

**Yes: 421 No: 329**

**ARTICLE THREE:** Shall the Winchester School District vote to provide crossing guard services at the intersection of Main and Elm Streets and to raise and appropriate the sum of \$7,200 for this purpose? The School Board recommends this article. The Budget Committee recommends this article.

**Yes: 338 No: 366**

**ARTICLE FOUR:** Shall the voters of Winchester School District adopt a school administrative unit (**SAU 38**) budget of \$1,757,578 for the forthcoming fiscal year in which \$284,552 is assigned to the school budget of this school district (**Winchester School District**)? This year's adjusted budget (**SAU 38**) of \$1,733,117, with \$280,592 assigned to the school budget of this school district (**Winchester School District**), will be adopted if the article does not receive a majority vote of all the school district voters voting in this school administrative unit (**SAU 38**).

Yes: 479 No: 251

**ARTICLE FIVE:** Shall the Winchester School District vote to raise and appropriate “*up to*” \$50,000 to be placed in the Special Education Expendable Trust Fund, and authorize such amount to be funded from the June 30, 2007 unreserved fund balance available for transfer on July 1, 2007? **This article will not require any additional funds to be raised through general taxation during the current fiscal year.** The School Board recommends this article. The Budget Committee recommends this article.

Yes: 631 No: 94

**ARTICLE SIX:**

Shall the Winchester School District receive the reports of its agents, auditors, committees, and officers?

Yes: 555 No: 160

**ARTICLE SEVEN:**

Shall the District vote to transact any other business as many lawfully come before the meeting?



WINCHESTER STATE/FEDERAL/PRIVATE GRANTS  
 FY 2006/2007  
 (As of June 30, 2007)

The Winchester School District has approved to spend a total of \$544,415.86 due to the efforts of the Assistant Superintendent of Hinsdale and Winchester, Principals, and staff who wrote the following grants:

21 <sup>st</sup> Century	Project Access	\$228,782.04
Title I	Winchester Title I Program	189,337.12
Title II A	Increase Kindergarten	101,457.91
Rural and Low Income	Celebrating Language Arts	4,767.86
Technology Fund	Tech Curriculum	3,188.08
Technology Fund	Nets Teacher and Students	1,670.23
Title II-D	Tech Funds	10,232.70
North Country Services	Mini Grant	4,979.92
		\$544,415.86





NAME: Winchester School District	DIST	LOC	Acct No	DOE 25 2006-2007			
				(1)	(2)	(3)	(4)
TITLES	PAGELINE						
PER PUPIL COST			ELEM	MIDJH	HIGH		TOTAL
CURRENT EXPENDITURES			4,398,157.73	2,299,170.61	2,241,172.07		8,948,450.31
LESS: FOOD SERVICE REVENUE			38,381.65	21,019.64	0.00		80,401.29
LESS: TRANSPORTATION EXPENDITURES			210,445.08	112,113.84	150,384.82		472,943.84
LESS: SUPPLM T EXPENDITURES			827,781.39	441,780.16	1,984,537.99		3,256,079.54
PUPIL COST			3,230,569.62	1,724,207.07	104,249.26		5,059,025.94
AVE DAILY MEMBERSHIP			297.3	158.0	215.7		671.00
<b>COST PER PUPIL</b>			<b>10,866.36</b>	<b>10,912.70</b>	<b>483.31</b>		<b>7,539.53</b>
Adjustment to Cost							0.00
Adjustment to ADM							0.00
<b>Adjusted Cost per Pupil</b>	<b>99</b>	<b>1</b>	<b>10,866.36</b>	<b>10,912.70</b>	<b>483.31</b>		<b>7,539.53</b>



## Winchester School Health Office Report 2007-2008

It is exciting to report that a special recognition was awarded to the Winchester School and myself last spring for all the work that was put in on the “**NH Healthy Kids 100% Pilot Program Initiative**” requested by Governor Lynch. We were the second school out of all the schools in SAU #38 and the twelfth school out of SAU #28 and SAU #29 combined that contacted all our families who had not designated any health insurance on our “emergency medical form.” Calls were made to those families to make sure they knew about the NH Healthy Kids Health Insurance Program and there was assistance in filling out the applications to get medical coverage as soon as possible. A special recognition program was held at Cheshire Medical Center with Senator Molly Kelly, the NH Health Kids Program Director, Cheshire Medical Center’s President, and both SAU #29 and #38 superintendents attended thanking the school nurses for their hard work in accomplishing this huge task. This program will be the model for all NH schools for the next school year.

Another recognition that is exciting to report is that Rose Napierkoski; elementary secretary received the **Cheshire Smiles** Volunteer of the year 2007 award for coordinating and delivering the Fluoride Treatment to all first through third grades before work on Tuesdays. Her help made the Fluoride Program possible. The Cheshire Smiles program continues to be important for our Kindergarten and third graders. All those grades are educated about the importance of daily dental care. Hygienists screened one hundred and thirty three students. Twenty nine students received cleanings. Seventeen children went to dentists for further care and twelve of the twenty nine children received sealants as preventative care.

The school has had to make accommodations for two children with severe peanut allergies. Each classroom has been made into “peanut free” rooms, and extensive training has been stressed (as peanut allergies are the most fatal of all allergies). A peanut free table has been designated for lunch in the café and children in those classrooms are asked to wash their hands more frequently before going into the classroom. This process

has been very successful and the children have been so cooperative that no medical emergencies have occurred.

Every day in the health office is a surprise and I need to be flexible for the children's immediate health needs but the vision/hearing, height, weight, and scoliosis screens are important. Special health care needs are addressed, articles about health issues are written for the parent's newsletters, and health records are maintained. I am on the Emergency Preparedness, Joint Loss, and Wellness Committees because of the safety from violence in the schools; high insurances premiums and obesity are huge national issues. I would like to improve on the Growth and Development/Puberty Program for fifth graders with parental input.

A serious issue that has come to the for front in schools is **the use of "inhalants" (abuse) by children as young as 4<sup>th</sup> grade**. Inhalants can create a very quick "high" with no lasting or detectable effects but also can be fatal. I have attended two workshops on this issue, was informed about a website with a 15 minute video for anyone to watch to educated himself or herself and be on the look out. Inhalants can be sniffing rubber cement, gas, dry eraser markers, nail polish, and removers. Please check out this **website [www.drugabuse.gov](http://www.drugabuse.gov)**.

Another issue to point out is that this school health office is used as a major health resource for families and staff. This community is not unique. The National School Nurses Association says the trend is that many school nurses and school health offices are being used in this wider sense as a "first line" resource to health care. School health offices might actually become clinics for the community in the future. School Nursing has become so much more than taking care of children's bumps and bruises while at school with ice packs and band aids.

Respectfully Submitted,  
*Lori Bartashevich, RN*

## **Report of the Winchester Access Program 2007-2008**

“Keeping kids safe, help working families, & inspiring learning.” Throughout the 2006-2007 school year, the ACCESS Program has made major strides in fulfillment of this motto. It has been our goal to not just settle for the status quo in out-of-school programming but to help set the standard and in pursuit of this, we have accomplished the following:

### **Safety**

We have joined the Winchester School’s Emergency Response Committee and have worked to adapt the school day program’s emergency management plan to the out-of-school setting.

We have a strong sign-out procedure where no individual can sign a child out of the program unless they are placed on the emergency pick-up list by the parent/guardian or the program has received prior approval with a note and phone call.

### **Help Working Families**

Due to the demands of many of parents’ occupations, the ACCESS program continues to offer programming before school from 6:30-8:30 am for elementary aged children and after school programming from 3:00 – 6:00 pm every day school is in session. One parent commented that if it was not for ACCESS being open so early in the morning he would lose his job.

In an effort to lighten the financial burden for families and develop the sustainability of the program, ACCESS collaborated with NH Dept. of Health & Human Services and 4-H to provide financial assistance and scholarship opportunities for our community’s families and children. Thanks to these partnerships, many new children were able to join the program. This partnership removed financial barriers for families so that all children could participate no matter what their financial status was.

Regarding the Summer Camper ship Program ACCESS has expanded its partnerships once again to the point where we now work with 10 summer camps throughout New England to provide greatly reduced rates (in most cases 90% less than the actual cost) for children and families ranging



from outdoor adventure and science based activities to the humanities and athletics.

In an effort to strengthen our connection to the district's health & wellness policy we joined the Winchester School's Advocates for Healthy Youth project where we worked to ensure that the program's health & wellness standards were coordinated with the school day program. Thanks to a partnership with Winchester School's Food Service Program students who participate in AM ACCESS receive a nutritious breakfast free of charge and a healthy snack at no additional cost.

To ensure strong communication between ACCESS and participants' families we released 16 issues of the ACCESS Update, which covered a variety of topics including financial assistance, summer camper ship, contact information, regularly schedule events volunteer opportunities and more. Thanks to the great work of the Community-School partnership coordinator ACCESS also has its own page and links on the schools website located at [www.wnhsd.org](http://www.wnhsd.org).

### **Inspire Learning**

This year we employed forty-four staff and volunteers at the elementary site and forty-seven staff and volunteers at the middle school site. The staff included school day staff and faculty, community members, construction workers, caterers, Keene State College students, martial arts instructors, farmers, Keene High School students (former ACCESS participants) and a number of other professionals who enthusiastically shared their interests, talents, and hobbies with the children of our community. Because of these and our twenty six partner organizations and businesses, ACCESS was able to offer 75+ weekly activities that included homework assistance, "Weird Science" "Down on the Farm", "Food Fun", "Wood Shop", & many other activities that allowed for students to increase their academic, social, and vocational skills. Businesses like Kulick's and the Kelly View Farm as well as organizations like the ELMACC, Conant Public Library, Winchester Kiwanis the Winchester Learning Center, Winchester Conservation Commission, Mount Pisgah Sportsmen's' Club and the Winchester Assembly of God who made in-kind donations of goods, space, and staffing. The children and we thank you.

In our pursuit of strengthening the program and developing ourselves professionally the site coordinators and director have all remained active members of Communities and Schools Together (CAST) and the Cheshire County After school Network (CCAN). As well as regularly, attending state and New England regional meetings and conferences hosted by the NH Dept. of Education with the purpose of engaging community members and education/service professionals to increase the quality of out-of-school programs for youth of all abilities in Winchester through peer learning, professional development and advocacy.

“Keeping kids safe, help working families, & inspiring learning.” This has been our motto for the past three years and we look forward to continuing to serve the children, families, and community members of Winchester with the highest level of out-of-school programming and extended learning opportunities well into the future.

Respectfully Submitted,

*Jeremy S. Miller, M.Ed.*  
Director



# SCHOOL FINANCIAL REPORT

For the Year Ending June 30, 2007

For School District of WINCHESTER, NH

SAU # 38

DUE TO THE NH DEPARTMENT OF REVENUE

Not Later Than September 1, 2007

"I certify under the pains and penalties of perjury, to the best of my knowledge and belief that all of the information contained in this document is true, accurate and complete."  
Per RSA 198:4-d

Colleen Duquette  
School Board Chairperson

10/18/07  
Date

Superintendent of Schools: [Signature] Date: 9/15/07

**SCHOOL BOARD MEMBERS**

Please sign in ink.

\_\_\_\_\_  
\_\_\_\_\_  
\_\_\_\_\_  
[Signature]  
[Signature]  
[Signature]

FOR DRA USE ONLY

NH DEPARTMENT OF REVENUE ADMINISTRATION  
MUNICIPAL SERVICES  
P.O. BOX 487, CONCORD, NH 03302-0487  
(603)271-3397

NAME: Winchester School District TITLES	Acct #	(1) Fund 10 GENERAL	(2) Fund 21 FOOD SERVICE	(3) Fund 22 ALL OTHER	(4) Fund 30 CAPITAL PROJECTS	(5) Fund 70 TRUST/AGENCY
<b>BALANCE SHEET</b>						
<b>ASSETS</b>						
<b>Current Assets</b>						
1. CASH	100	243,219.52	14,941.02	1,128.12	0.00	0.00
2. INVESTMENTS	110	245,514.45	0.00	0.00	0.00	0.00
3. ASSESSMENTS RECEIVABLE	120	0.00				
4. INTERFUND RECEIVABLE	130	57,179.78	13,189.44	124,500.73	0.00	53,000.00
5. INTERGOV REC	140	11,422.98	6,116.97	50,756.22	0.00	341,718.70
6. OTHER RECEIVABLES	150		0.00	0.00	0.00	0.00
7. BOND PROCEEDS REC	160		6,752.77	0.00	0.00	0.00
8. INVENTORIES	170	0.00	0.00	0.00	0.00	0.00
9. PREPAID EXPENSES	180	0.00	0.00	0.00	0.00	0.00
10. OTHER CURRENT ASSETS	190	0.00	0.00	0.00	0.00	0.00
<b>11. Total Current Assets lines 1 - 10</b>		<b>558,338.63</b>	<b>41,009.20</b>	<b>176,385.07</b>	<b>0.00</b>	<b>394,718.70</b>
<b>LIAB &amp; FUND EQUITY</b>						
<b>Current Liabilities</b>						
12. INTERFUND PAYABLES	400	175,290.58	0.00	69,593.93	0.00	0.00
13. INTERGOV PAYABLES	410	0.00	0.00	3,819.31	0.00	0.00
14. OTHER PAYABLES	420	79,631.40	0.00	1,068.41	0.00	0.00
15. CONTRACTS PAYABLE	430	0.00	0.00	0.00	0.00	0.00
16. BOND AND INTEREST PAY	440	0.00				
17. LOANS AND INTEREST PAY	450	0.00				
18. ACCRUED EXPENSES	460	173,621.58	0.00	0.00	0.00	0.00
19. PAYROLL DEDUCTIONS	470	0.00	0.00	0.00	0.00	0.00
20. DEFERRED REVENUES	480	231,226.87	0.00	23,392.26	0.00	0.00
21. OTHER CURRENT LIAB	490	0.00	0.00	0.00	0.00	0.00
<b>22. Total Current Liabilities lines 12 - 21</b>		<b>659,609.43</b>	<b>0.00</b>	<b>97,833.91</b>	<b>0.00</b>	<b>0.00</b>
<b>Fund Equity</b>						
23. RES FOR INVENTORIES	751	9.00	6,762.77	0.00	0.00	0.00
24. RES FOR PREPAID EXPENSES	752	9.00	0.00	0.00	0.00	0.00
25. RES FOR ENCUMBRANCES	753	5,419.38	0.00	0.00	0.00	0.00
26. RES FOR CONTINUING APPR	754	0.00	0.00	0.00	0.00	0.00
27. RES FOR AMTS VOTED	755	0.00	0.00	0.00	0.00	0.00
28. RES FOR ENDOWMENT S	756	0.00	0.00	0.00	0.00	0.00
29. RES FOR SPEC PURP	760	0.00	34,246.43	78,551.16	0.00	394,718.70
30. UNRES FUND BALANCE	770	(105,481.18)	41,009.20	78,551.16	0.00	364,718.70
<b>31. Total Fund Equity lines 23 - 30</b>		<b>(99,770.80)</b>	<b>41,009.20</b>	<b>78,551.16</b>	<b>0.00</b>	<b>364,718.70</b>
<b>32. TOTAL LIAB &amp; FUND EQUITY lines 22 &amp; 31</b>		<b>558,338.63</b>	<b>41,009.20</b>	<b>176,385.07</b>	<b>0.00</b>	<b>394,718.70</b>



REVENUES	GENERAL	FOOD SERVICE	ALL OTHER	CAPITAL PROJECTS	TRUST
Revenue From Local Sources					
1. Total Assessments	1100-1119 3,768,369.00	6.00	0.00	0.00	0.00
2. Tuition from All Sources	1300-1399 58,206.07		31,717.40		
3. Transportation Fees from All Sources	1400-1499 0.00				
4. Earnings on Investments	1500-1599 39,268.72	14.77	0.60	0.00	15,166.61
5. Food Services Sales	1600-1699 0.00				
6. Other Revenue from Local Sources	1700-1999 8,597.09	60,401.26			
7. Total Local Non-Tax Revenue Lines 2-6	106,071.81	60,416.06	44,235.62	0.00	15,166.61
8. Total Local Revenue Lines 1 & 7	3,874,440.81	60,416.06	44,235.62	0.00	15,166.61
Revenue from State Sources					
UNRESTRICTED GRANTS-IN-AID					
9. Equitable Education Aid	3111 3,361,553.00				
10. Statewide Enhanced Education Tax	3112 585,394.00				
11. Shared Revenue	3190-3199 0.00	0.00	0.00	0.00	0.00
12. Other (Specify)					
13. Total Unrestricted Grants-in-Aid B-12	3,946,947.00	0.00	0.00	0.00	0.00
RESTRICTED GRANTS-IN-AID					
14. School Building Aid	3210 55,003.62				
15. Kindergarten Building Aid	3215 0.00				
16. Kindergarten Aid	3220 0.00				
17. Catechetical Aid	3230 190,556.46				
18. Vocational Education	3241-3249 0.00				
19. All Other Restricted Grants-in-Aid	3250-3299 0.00	2,426.26	0.00	0.00	0.00
20. Total Restricted Grants-in-Aid (Lines 14-19)	245,563.07	2,426.26	0.00	0.00	0.00
21. Grants-in-Aid Through Other Public Intermediaries	3700 0.00	0.00	0.00	0.00	0.00
22. Revenue in Lieu of Taxes	3800 0.00		0.00		
23. Total Revenue from State Sources Lines 13, and 20-22	4,192,510.07	2,426.26	0.00	0.00	0.00

REVENUES	GENERAL	FOOD SERVICE	ALL OTHER	CAPITAL PROJECTS	TRUST
<b>Revenue From Federal Sources</b>					
24 Unrestricted Grants-In-Aid	4100-4259	0.00	0.00	0.00	0.00
<b>RESTRICTED GRANTS-IN-AID</b>					
25 Restricted Grants in Aid Direct from Fed Govt	4300-4399	0.00	0.00	0.00	0.00
26 Restricted Grants in Aid from Fed Govt thru State	4400-4599	97,568.56	533,617.52	0.00	0.00
27 Other Revenue for Jan Budget of LEA	4700-4999	0.00	38,552.96	0.00	0.00
28 Federal Forest Land Distribution	4810	0.00	0.00	0.00	0.00
<b>29. Total Revenue from Federal Govt (Lines 24-28)</b>		97,568.56	572,170.48	0.00	0.00
<b>Other Financing Sources</b>					
30 Sale of Bonds and Notes	5100-5139	0.00	0.00	0.00	0.00
31 Reimbursement/Reimbursement Notes	5140	0.00	0.00	0.00	0.00
<b>Interfund Transfers</b>					
32 Transfer from General Fund	5210	0.00	0.00	0.00	0.00
33 Transfer from Special Revenue Funds	5220-5239	0.00	0.00	0.00	0.00
34 Transfer from Capital Projects	5230-5239	0.00	0.00	0.00	0.00
35 Transfer from Capital Reserve Funds	5251	0.00	0.00	0.00	0.00
36 Transfer from Trust Funds	5252-5263	0.00	0.00	0.00	0.00
37 Compensation for Loss of Fixed Assets	5300-5399	0.00	0.00	0.00	0.00
38 Capital Leased Asset Purchases	5500-5600	0.00	0.00	0.00	0.00
<b>39. Total Other Financing Sources (Lines 30-38)</b>		0.00	0.00	0.00	0.00
<b>40. Total Revenue &amp; Other Financing Sources (Lines 29-39)</b>	6,153,507.6	156,955.56	521,486.19	0.00	50,000.00
					55,705.61

EXPENDITURES	GENERAL	FOOD SERVICE	SPECIAL REVENUE	CAPITAL PROJECTS	TRUSTAGENCY
1100-1199	3,412,082.09	0.00	319,518.63		
1. Regular Programs					
1200-1299	2,686,423.84		0.00		
2. Special Programs					
1300-1399	0.00		0.00		
3. Vocational Programs					
1400-1499	12,826.52		0.00		
4. Other Instructional Programs					
1500-1599	0.00		0.00		
5. Non Public Programs					
1600-1699	0.00		0.00		
6. Adult & Community Programs					
<b>7. Total Instructional Expenditures (Lines 1-6)</b>	<b>6,110,333.35</b>	<b>0.00</b>	<b>319,518.63</b>	<b>0.00</b>	<b>0.00</b>
Support Services					
2100-2199	330,294.11		730.59		
a. Student Services					
2200-2299	86,668.58		230,171.64		
9. Instructional Staff					
2300-2399	324,602.54		15,772.73		
10. General Administration					
2400-2499	911,787.00		0.00		
11. School Administration					
2500-2599	0.00		0.00		
12. Business					
2500-2599	524,397.32		0.00		
13. Operation/Maintenance of Plant					
2700-2799	472,943.54		0.00		
14. Student Transportation					
2800-2899	0.00		0.00		
5. Centralized Services					
2900-2999	121,831.90		0.00		
16. Other Support Services					
3100-3199	121,831.90		0.00		
17. Food Service Operation					
<b>18. Total Support Services (Lines 8-17)</b>	<b>2,050,953.07</b>	<b>121,831.90</b>	<b>246,672.95</b>	<b>0.00</b>	<b>0.00</b>
Other Outlays					
4000-4099	0.00		0.00		
19. Facility Acquisition & Construction					
5110	175,000.00		0.00	29,645.00	
20. Debt Service - Principal					
5120	125,968.25		0.00	0.00	
21. Debt Service - Interest					
5210	0.00		0.00	0.00	0.00
22. Transfer to General Fund					
5220-5221	0.00		0.00	0.00	
23. Transfer to Food Service (Special Revenue) Funds					
5222-5229	0.00		0.00	0.00	
24. Transfer to All Other Special Revenue Funds					
5230-5239	0.00		0.00	0.00	
25. Transfer to Capital Reserves					
5251	12,200.00		0.00	0.00	
26. Transfer to Capital Reserves					
5252	52,986.11		0.00	0.00	
27. Transfer to Expendable Trust Funds					
5253	0.00		0.00	0.00	
28. Transfer to Expendable Trust Funds					
5254	(15,166.81)		0.00	0.00	
29. Transfer to Fiduciary Fund					
5310	0.00		0.00	0.00	
30. Allocation to Charter Schools					
5300	390,466.25		0.00	0.00	29,645.00
31. Allocation to Other Agencies					
<b>32. Total Other Outlays and Financing Uses (Lines 19-31)</b>	<b>390,466.25</b>	<b>0.00</b>	<b>0.00</b>	<b>0.00</b>	<b>29,645.00</b>
<b>33. Total Expenditures for All Purposes (Lines 7, 18 &amp; 32)</b>	<b>8,511,412.57</b>	<b>121,831.90</b>	<b>565,192.59</b>	<b>0.00</b>	<b>29,645.00</b>

AMORTIZATION OF LONG TERM DEBT For the Fiscal Year Ending on June 30th REPORT IN WHOLE DOLLARS	(1) DEBT 1	(2) DEBT 2	(3) DEBT 3	(4) DEBT 4	(5) DEBT 5	(6) TOTAL
Length of Debt (yrs)	20	0	0	0	0	
Date of Issue (mm/yy)	06/03	0	0	0	0	
Date of Final Payment (mm/yy)	06/23	0	0	0	0	
Original Debt Amount	3,504,725.00	0.00	0.00	0.00	0.00	
Interest Rate	4% - 6%	0.00	0.00	0.00	0.00	
Principal at Beginning of Yr	3,150,000.00	0.00	0.00	0.00	0.00	3,150,000.00
New Issues This Year	0.00	0.00	0.00	0.00	0.00	0.00
Retired Issues This Yr	175,000.00	0.00	0.00	0.00	0.00	175,000.00
Remaining Principal Bal Due	2,975,000.00	0.00	0.00	0.00	0.00	2,975,000.00
Remaining Interest Bal Due	1,155,875.00	0.00	0.00	0.00	0.00	1,155,875.00
Remaining Debt (P&I) Bal Due	4,130,875.00	0.00	0.00	0.00	0.00	4,130,875.00
Amount of Prin to be Paid Next Fisc. Yr	175,000.00	0.00	0.00	0.00	0.00	175,000.00
Amount of Interest to be Paid Next Fisc. Yr.	133,000.00	0.00	0.00	0.00	0.00	133,000.00
Total Debt (P&I) to be Paid Next Fisc. Yr	308,000.00	0.00	0.00	0.00	0.00	308,000.00



## School District Profile

<b>Dist Name:</b>	Winchester School District		
	<b>2006-2007 Current Expenditure Per Pupil(in dollars)</b>		
	Elementary	10,866	
	Middle/Junior	10,913	
	High	483	
	District Total	7,540	
<b>Function</b>	<b>2006-07-Current Expenditure Per Pupil</b>	<b>\$</b>	<b>%</b>
	1100 Regular Education	3,731,601	41.9
	1200 Special Programs	2,685,424	30.1
	1300 Vocational Programs	0	0.0
	1400 Other Instructional Programs	12,827	0.1
	2100 Student Support Services	331,025	3.7
	2200 Instructional Staff Support	316,840	3.6
	2300&2800 Genral Administration & Business	339,775	3.8
	2400 School Administration	311,787	3.5
	2500 Business Services	0	0.0
	2600 Plant Operations	524,397	5.9
	2700 Transportation	472,944	5.3
	2900 Other Support Services	0	0.0
	1500 Non-public Programs	0	0.0
	1600-1800 2750 Community Programs	0	0.0
	5120 Bond Interest	125,986	1.4
	5310+5390 Charter Schools/Other Agencies	0	0.0
	3100 Food Service	61,431	0.7
	<b>Total Recurring Expenditures</b>	<b>8,914,037</b>	<b>100.0</b>
	4000 Facility Construction	29,645	
	<b>Total Expenditures</b>	<b>8,943,682</b>	
	5100 Bonds & Notes Principal Repayment	175,000	
<b>Function</b>	<b>2006-07-Total Revenues</b>	<b>\$</b>	<b>%</b>
	1100 Local Property Tax	3,766,369	42.4
	Tuition, Food & Other Local Services	165,489	1.9
	3111&3112 State Foundation/Adequacy Aid	3,946,947	44.4
	3120-3900 Other State Aid	247,989	2.8
	4000 Federal Aid	766,853	8.6
	5300-5600 Other	0	0.0
	<b>Total Revenues</b>	<b>8,897,647</b>	<b>100.1</b>
	5110&5140 Sales of Bonds & Notes	0	









New Hampshire State Library



3 4677 00103636 2