


ORIGINAL PAPER

Open Access



Late Palaeozoic tectonics in Central Mediterranean: a reappraisal

Giancarlo Molli^{1*} , Andrea Brogi^{2,3}, Alfredo Caggianelli², Enrico Capezzuoli⁴, Domenico Liotta^{2,3}, Amalia Spina⁵ and Ivan Zibra⁶

Abstract

A revision of late Palaeozoic tectonics recorded in Tuscany, Calabria and Corsica is here presented. We propose that, in Tuscany, upper Carboniferous-Permian shallow-marine to continental sedimentary basins, characterized by unconformities and abrupt changes in sedimentary facies, coal-measures, red fanglomerate deposits and felsic magmatism, may be related with a transtensional setting where upper-crustal splay faults are linked with a mid-crustal shear zone. The remnants of the latter can be found in the deep-well logs of Pontremoli and Larderello-Travale in northern and southern Tuscany respectively. In Calabria (Sila, Serre and Aspromonte), a continuous pre-Mesozoic crustal section is exposed, where the lower-crustal portion mainly includes granulites and migmatitic paragneisses, together with subordinate marbles and metabasites. The mid-crustal section, up to 13 km-thick, includes granitoids, tonalitic to granitic in composition, emplaced between 306 and 295 Ma. They were progressively deformed during retrograde extensional shearing, with a final magmatic activity, between 295 ± 1 and 277 ± 1 Ma, when shallower dykes were emplaced in a transtensional regime. The section is completed by an upper crustal portion, mainly formed by a Palaeozoic sedimentary succession deformed as a low-grade fold and thrust belt, and locally overlaying medium-grade paragneiss units. As a whole, these features are reminiscent of the nappe zone domains of the Sardinia Variscan Orogen. In Corsica, besides the well-known effusive and intrusive Permian magmatism of the “Autochthonous” domain, the Alpine Santa Lucia Nappe exposes a kilometer-scale portion of the Permian lower to mid-crust, exhibiting many similarities to the Ivrea Zone. The distinct Mafic and Granitic complexes characterizing this crustal domain are juxtaposed through an oblique-slip shear zone named Santa Lucia Shear Zone. Structural and petrological data witness the interaction between magmatism, metamorphism and retrograde shearing during Permian, in a temperature range of c. 800–400 °C. We frame the outlined paleotectonic domains within a regional-scale, strain-partitioned, tectonic setting controlled by a first-order transcurrent/transtensional fault network that includes a westernmost fault (Santa Lucia Fault) and an easternmost one (East Tuscan Fault), with intervening crustal domains affected by extensional to transtensional deformation. As a whole, our revision allows new suggestions for a better understanding of the tectonic framework and evolution of the Central Mediterranean during the late Palaeozoic.

Keywords: Post variscan tectonics, Central mediterranean, Permian sedimentary record, Permian HT metamorphism and magmatism, Regional fault system

1 Introduction

The distribution of pre-Mesozoic rocks in the Central Mediterranean is uneven (Fig. 1), with the most relevant exposures in the Alps, and only scattered outcrops, or shallow-crustal subsurface occurrences known so far, in and around the Italian peninsula (Rau and Tongiorgi 1981; Cassinis et al. 2000 2012; Vai 2001; Scisciani and Esestime 2017).

Editorial handling: Othmar Müntener.

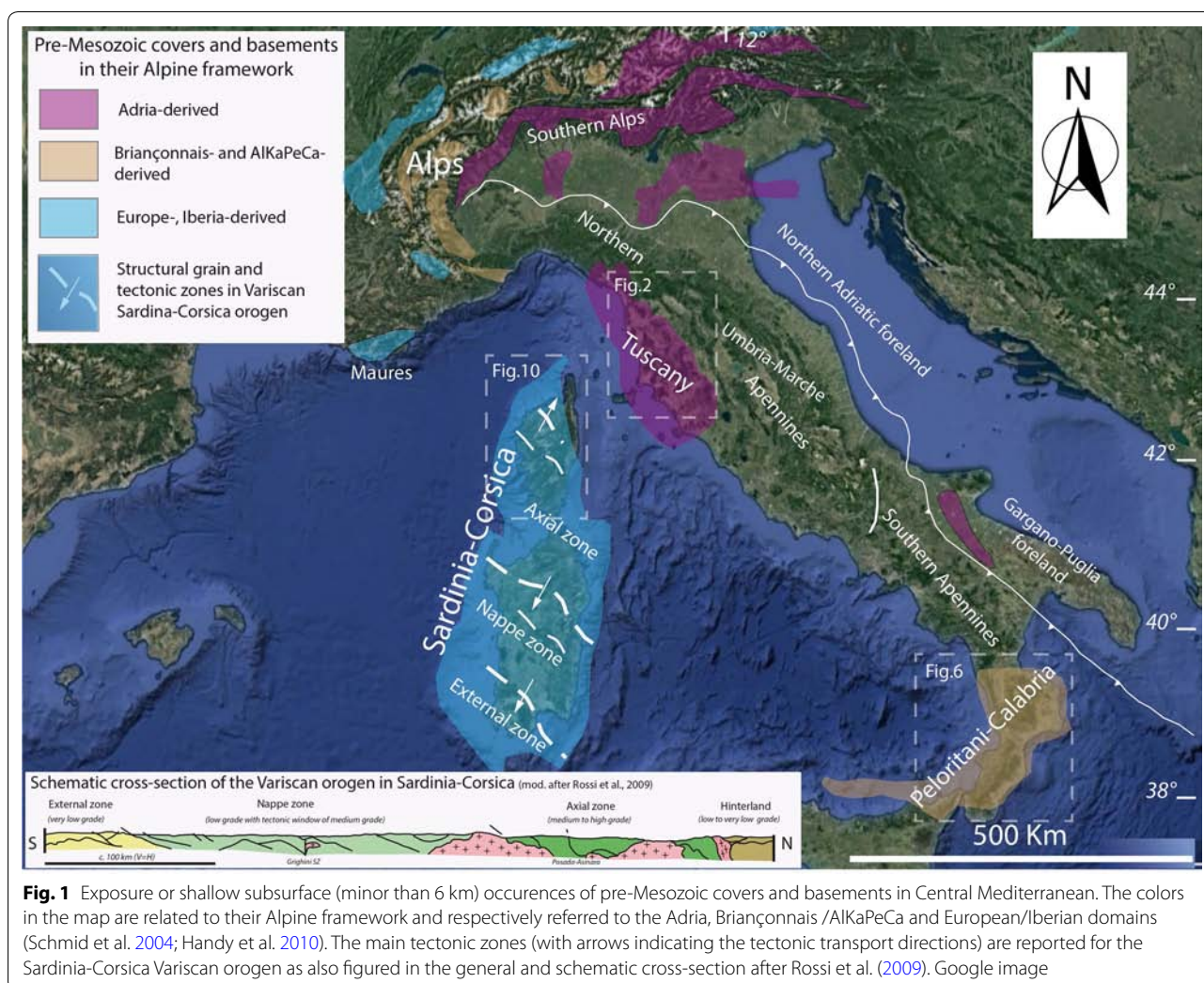
*Correspondence: giancarlo.molli@unipi.it

¹ Università di Pisa, Via S.Maria 53, 56126 Pisa, Italy

Full list of author information is available at the end of the article



© The Author(s) 2020. This article is licensed under a Creative Commons Attribution 4.0 International License, which permits use, sharing, adaptation, distribution and reproduction in any medium or format, as long as you give appropriate credit to the original author(s) and the source, provide a link to the Creative Commons licence, and indicate if changes were made. The images or other third party material in this article are included in the article's Creative Commons licence, unless indicated otherwise in a credit line to the material. If material is not included in the article's Creative Commons licence and your intended use is not permitted by statutory regulation or exceeds the permitted use, you will need to obtain permission directly from the copyright holder. To view a copy of this licence, visit <http://creativecommons.org/licenses/by/4.0/>.



The Variscan basement and upper Carboniferous-Permian successions are exposed in the Alpine chain (for an overall view see: Dal Piaz 1993; von Raumer and Neubauer 1993, Vai 2001; Guillot et al. 2009; Spies et al. 2010; von Raumer et al. 2013; Cassinis et al. 2018; Balleuvre et al. 2018), witnessing continental crustal segments of the different Variscan paleotectonic domains, later involved and deformed, at various crustal levels, during the Alpine evolution. Considering these, recent contributions have focused on the role of upper Carboniferous-Permian tectonics, its relationships with the Variscan mountain building and collapse, and with the proto-Alpine Tethyan rifting (e.g. Schaltegger and Brack 2007; Schuster and Stüwe 2008; Froitheim et al 2008; Cassinis et al. 2012; Kunz et al. 2017; Bergomi et al. 2017; Festa et al. 2018; Balleuvre et al. 2018; Pohl et al 2018; Roda et al. 2018). Despite noteworthy exceptions (Padovano et al. 2012; Cassinis et al. 2018) the conclusions of these works

overlooked the large region corresponding to the Italian peninsula and surroundings, because of the scattered occurrences of pre-Mesozoic rocks, as well as of their poor exposure and strong involvement in Central Mediterranean Tertiary tectonics.

In this paper, we revise the pre-Alpine tectonic evolution of some pre-Mesozoic crustal fragments exposed in Tuscany, Calabria and Corsica. By combining data collected by our group in the last 15 years with a reappraisal of recently published literature, we intend to frame the role and importance of upper Carboniferous-Permian tectonics and its relationship, if any, with the history of the Variscan orogen and Alpine Tethyan rifting. Differently from other regional reviews of the southern Europe-Mediterranean area, which have mainly focused on the upper crustal records (e.g. volcanics or sedimentary history of basins, Cassinis et al. 2018), we include here data from the deeper crustal levels, giving a more

complete overview of the processes affecting the investigated regions during the late Palaeozoic.

Following former suggestions (e.g. Bard 1997; Vai 2001; Alvarez and Shimabukuro 2009; Patacca and Scandone 2011), we will use the Sardinia-Corsica Variscan framework to examine and compare the basement units and Permo-Carboniferous successions of Tuscany, Calabria and Corsica. This will allow us to constrain their relative paleotectonic positions and relationships, as well as the role of some late Palaeozoic structures. Moreover, our study areas include three crustal domains (Santa Lucia in Corsica, the Calabria Crystalline and the lost External Ligurian of the Northern Apennines), which share with the Ivrea Zone of the Southern Alps many first order features, including amphibolite to granulite-facies formations (kinzigites), as well as mafic underplated units (mafic complexes), therefore providing a direct record of the late Palaeozoic evolution of the lower to middle continental crust. Finally, considering that in terms of the Alpine tectonic framework our study areas may be referred to the former Europe, ALKaPeCa (Alboran-Kabilie-Peloritani-Calabria) and Adria domains respectively (Handy et al. 2010), a better knowledge of their original relationships may add further constraints to the Mesozoic and Tertiary tectonic history of the Central Mediterranean region.

2 The Variscan orogenic template and its remnants in Sardinia and Corsica

In central Mediterranean, pre-Mesozoic continental units are well known and exposed in Sardinia and Corsica. These units were, before the Tertiary history of the region i.e. in the Alpine framework, part of the Iberian-European domain (Dewey et al. 2009; Handy et al. 2010; van Hinsbergen et al. 2020). Sardinia and Corsica (with the exception of the its easternmost part, the so-called Alpine Corsica) were only slightly involved in the Alpine orogenic evolution, thus preserving the overall tectonic architecture of the southernmost segment of the Variscan orogen (Carmignani et al. 1979, 1994; Rossi et al. 2009).

2.1 Zonation of the Variscan belt in Sardinia-Corsica

Four different structural zones may be distinguished by combining data from Sardinia and Corsica (Carmignani et al. 1979, 1994; Lardeaux et al. 1994; Elter and Pandeli 2005; Helbing et al. 2006; Rossi et al. 2009; Edel et al. 2014):

1. *An external southern zone* covering the southwestern part of Sardinia and consisting of a subgreenschist facies fold-and-thrust belt, affecting a sedimentary succession ranging in age from upper Vendian to lower Carboniferous (Funedda 2009);
2. *A nappe zone* affected by greenschist facies metamorphism (Conti et al. 2001) and consisting of a continental arc-related volcanic suite of Middle Ordovician age (Oggiano et al. 2013), embedded within a thick Palaeozoic metasedimentary succession;
3. *An inner or axial zone* characterized by medium- to high-grade metamorphic rocks locally including metabasites with a MORB geochemical signature and relicts of eclogite facies metamorphism (Cappelli et al. 1992; Palmeri et al. 2004; Giacomini et al. 2008; Cruciani et al. 2015) intruded by late Variscan granitoids. Similarly to NE Sardinia, most of Corsica shows intrusive late Variscan and post Variscan plutons and volcano/sedimentary successions (see below) with relict septa of the host rocks. These rocks show similarity to those of the axial zone of Sardinia (Rossi et al. 2009; Casini et al. 2015), and are bounded, in NE Corsica, by;
4. *Hinterland Armorica* (?) -like block and north-east vergent retrowedge stack in which Panafrican micaschists and a very low-grade Palaeozoic metasedimentary cover may be recognized (Rossi et al. 1995; 2009; Faure et al. 2014).

2.2 Tectonic history of the Variscan belt in Sardinia-Corsica

For the Variscan belt in Sardinia-Corsica some major tectonic issues represent still hotly debated topics, for instance the occurrence, location, and vergence of the suture zone tracking the early stages of the oceanic subduction and accretion, together with the type of the continent (Armorica microplate, Hun terrane or Brunia) involved in the collision with Gondwana (e.g. Cappelli et al. 1992; Carmignani et al. 1994; Matte 2001; Stampfli et al. 2002; Franceschelli et al. 2004; Helbing et al. 2006; Giacomini et al. 2007; Rossi et al. 2009; Guillot et al. 2009; Corsini and Rolland 2009; Elter and Padovano 2010; Oggiano et al. 2013; von Raumer et al. 2013; Faure et al. 2014; Li et al. 2014) or the connections between the inner zones and their structures and the regional scale tectonic framework, e.g. the East Variscan Shear Zone (Corsini et al. 2009; Elter and Padovano 2010; Carosi et al. 2010). Most authors, however, agree that the first-order shaping of the South Variscan belt in Sardinia and Corsica was related to the frontal to oblique continent-continent collisional processes. The continental collision produced, in Sardinia (Fig. 1): (i) SW-facing folds, (ii) top to the S/SW low angle thrusting of the high grade units of the axial zone on top of medium grade units of the northern nappes and (iii) the main fabric and structures in the low-grade nappe and external domains of the central and southern Sardinia (Arthaud 1970; Carmignani et al. 1979, 1994; Conti et al. 2001; Carosi and Oggiano

2002; Franceschelli et al. 2004; Carosi et al. 2005; Cruciani et al. 2015). The collisional structures, referred to 360–320 Ma (Di Vincenzo et al. 2004; Li et al. 2014), were reworked within regional-scale shear zones (e.g. Posada-Asinara and the Grighini Shear zones in Sardinia, Zicavo and La Vaccia in NE Corsica) interpreted as transpressional structures with dextral kinematics (Elter et al. 1990; Thevoux-Chabuel et al. 1995; Carosi and Palmieri 2002; Oggiano and Rossi 2004; Helbing et al. 2006; Iacopini et al. 2008; Frassi et al. 2009). These structures were developed during a phase of regional-scale change in transport direction (from S/SW to W/NW) in the nappe- and foreland-zones of Sardinia (Conti et al. 2001). Nevertheless, these structures and the related change in kinematics were differently interpreted by other authors (Musumeci 1992; Oggiano and Rossi 2004; Helbing et al. 2006; Casini and Oggiano 2008) as connected with a regional-scale switch from collisional contraction to post-collisional extension/transtension. This younger setting may be constrained in age between 320 and 305 Ma along the Posada-Asinara Shear zone (Di Vincenzo et al. 2004; Giacomini et al. 2008) and between 305 and 295 Ma in the southernmost Grighini Shear zone, as well as in the Zicavo and La Vaccia in NE Corsica (Musumeci 1992; Thevoux-Chabuel et al. 1995; Oggiano and Rossi 2004; Cruciani et al. 2015; Cruciani et al. 2017).

2.3 The syn- to post-orogenic magmatism: the Corsica-Sardinia Batholith

Early- and late-collisional deformation structures were associated and followed by widespread magmatism, forming the so-called Corsica-Sardinia Batholith, classically subdivided into three main magmatic suites (Orsini 1976, 1979; Ghezzi and Orsini 1982; Rossi and Cocherie 1991; Ferré and Leake 2001; Edel et al. 2014; Renna et al. 2006; Casini et al. 2015), from a petrological-geochemical point of view. The early magmatic sequence (U1), forming a small fraction of the Corsica-Sardinia Batholith, is mainly documented in northwestern Corsica and sub-ordinately in NE Sardinia, where it is associated to anatexites and layered migmatites (Rossi et al. 2015; Casini et al. 2015). The U1 suite mainly includes high-Mg–K calc-alkaline plutons (mainly monzonite to granite-adamellites) emplaced over a short time span at c. 345–330 Ma (Paquette et al. 2003; Li et al. 2014; Rossi et al. 2015), as a result of the mixing between mantle-derived and lower-crustal melts, and interpreted as sealing the original suture zone (Rossi et al. 2009).

The late- to post-Variscan magmatism is represented by the U2 and U3 magmatic suites (Figs. 1, 10a) which form the largest part of the Corsica-Sardinia Batholith (del Moro et al. 1975; Paquette et al. 2003; Oggiano et al. 2004; Casini et al. 2008, 2015). The U2 magmatic

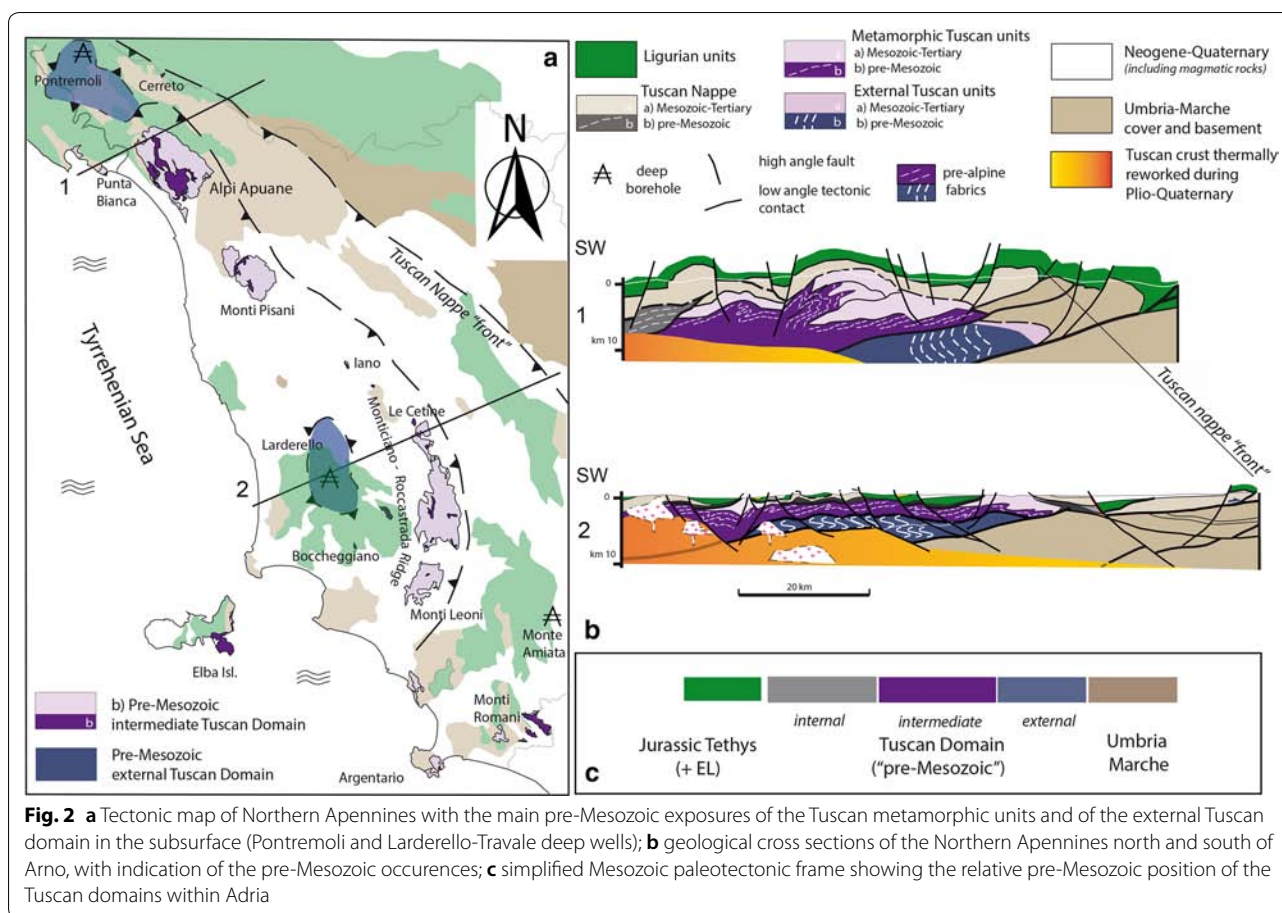
suite is mainly characterized by granitoids with MgO content lower than the U1 suite, emplaced between 310 and 280 Ma with a climax around c.305 Ma during which calc-alkaline granitoids were emplaced (Paquette et al. 2003). The U3 magmatic suite, which was partly coeval with the latest U2 leucomonzogranites, consists of tholeiitic complexes emplaced from c. 304 Ma to c. 280 Ma (Paquette et al. 2003; Cocherie et al. 2005) and subordinate alkaline granitoids formed at c. 290 Ma to c. 280 Ma (Cocherie et al. 2005; Renna et al. 2006; Rossi et al. 2015). The early U2 plutons were emplaced at shallow depths $P \leq 0.4$ GPa forming elliptical bodies NW–SE trending characterized by a sub-horizontal foliation, and magmatic lineation (Casini et al. 2015). Their close spatial relationship with the late Carboniferous shear zones, dated at about 320–305 Ma, in northern Sardinia (Di Vincenzo et al. 2004; Carosi et al. 2012) supports a rapid, probably episodic melt migration localized along the ductile shear zones rooted in the lower crust and emplaced in a stretched upper crust during orogen-parallel extension (Casini et al. 2015). Conversely, most of the lower Permian U2 and U3 plutons show a completely different architecture, with a NE/SW trend, sharp contacts with either the metamorphic basement or older granites, weak development of an internal fabrics, and presence of stoped blocks in the pluton roof zones (Gattacceca et al. 2004; Cocherie et al. 2005).

3 The Palaeozoic rocks in the Northern Apennines

The Northern Apennines are characterized (Fig. 2) by stacked units belonging to a former accretionary wedge (Ligurian and sub-Ligurian Units) formed during the Tertiary closure stages of the Ligurian Tethys ocean, overlying the continental derived thrust-sheets and cover nappes of the Adria continental margin of Tuscan and Umbria-Marche Domains (e.g. Elter 1975; Bernoulli 2001; Butler et al. 2006; Molli 2008; Malavieille et al. 2016; Schmid et al. 2017).

3.1 Palaeozoic rocks in the Tuscan units

In the Northern Apennines, the Palaeozoic basement and covers belong to the continental units derived from the Tuscan and Umbria-Marche paleodomains, classically considered as part of the westernmost Adria-Africa continent (Fig. 2). The pre-Mesozoic basement is discontinuously exposed (e.g. Lazzarotto et al. 2003), and it has been sampled by deep boreholes (Gianelli et al. 1978; Anelli et al. 1994; Pandeli et al. 1994; Batini et al. 2003) mainly in the inner Tuscan sectors of the chain (Figs. 1, 2) and also in the external foreland domain (Vai 2001; Scisciani and Esestime 2017). For a complete bibliography on the pre-Mesozoic rocks of the Northern Apennines, the



reader is addressed to Rau and Tongiorgi (1974, 1981), Bagnoli et al. (1979), Tongiorgi and Bagnoli (1981), Vai and Coccozza (1986), Conti et al. (1991), Pandeli et al. (1994), Vai (2001), Pandeli et al. (2005), Aldinucci et al. (2008a, b), Cassinis et al. (2018) and references therein.

According to our recent research in northern Tuscany (Molli et al. 2018), the pre-Mesozoic rocks of the Northern Apennines may be referred to three different tectonic zones (Fig. 2), from west to east:

1. *Internal zone* (former basement of the Tuscan Nappe). This internal zone is characterized by medium grade units mainly made up of micaschists with minor bodies of amphibolites (Ricci 1968; Di Sabatino et al. 1979). Recent petrological studies (Molli et al. 2002; Franceschelli et al. 2004; Pandeli et al. 2005; Elter and Pandeli 2005; Lo Pò et al. 2017) in the Cerreto area, north of the Alpi Apuane area (Figs. 2, 3 and 4), defined a peak pressure exceeding 1.1 GPa, followed by a peak temperature of 550–590 °C at 0.9–1 GPa. The post-peak evolution occurred at 328–312 Ma (Molli et al. 2002) in micaschists and embedded amphibolites, both evolving in similar

P–T conditions and final retrogression stage, being constrained at $T < 475$ °C, and $P < 0.7$ GPa, associated with well developed mylonitic fabrics (Figs. 3, 4);

2. *Intermediate zone* to which most of the pre-Mesozoic units may be referred (Figs. 2, and 5). The latter belong to the Tuscan metamorphic units and are exposed in the so-called Mid-Tuscan Ridge (Alpi Apuane, Monti Pisani, Iano, Montagnola Senese-Monti Leoni, Monti Romani) and in the Tuscan Archipelago (Elba island). These units were affected by a regional low-grade (or intermediate to high pressure) and a locally high grade metamorphism during the Apennine orogenesis and late magmatism; different P – T values have been reconstructed for the different units (Duranti et al. 1992; Theye et al. 1997; Giorgetti et al. 1998; Jolivet et al. 1998; Brunet et al. 2000; Brogi and Giorgetti 2012; Bianco et al. 2015, 2019; Caggianelli et al. 2018). A synthesis of the whole data in the framework of the Northern Apennines evolution is given by Jolivet et al. (1998), Brunet et al. (2000), Rossetti et al. (2002), Franceschelli et al. (2004); Molli (2008), Rossetti


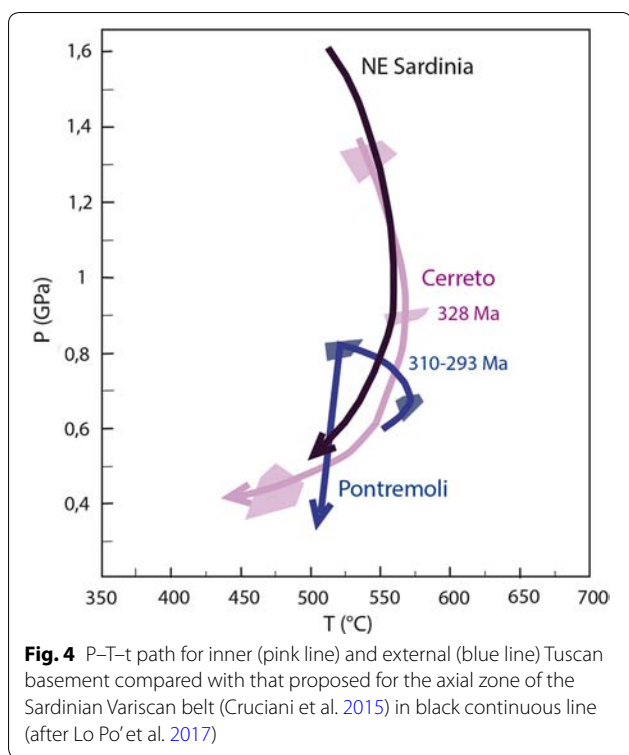


Fig. 3 Mesoscopic appearance of the Cerreto medium grade rocks belonging to the former inner pre-Mesozoic “Tuscan” domain **a** mylonitic micaschist; **b** Morb-derived amphibolite. Plane-polarized light microphotographs of **c** micaschist with fractured and retrogressed garnet porphyroclast (from Lo Po’ et al. 2017) and **d** amphibolites (details in Molli et al. 2002; Lo Po’ et al. 2017); **e** mylonitic micaschist and **f** quartz-feldspatic mylonites from Pontremoli well (former pre-Mesozoic external “Tuscan” domain)

et al. (2008). The intermediate domain is well documented in the tectonic windows (Punta Bianca, Alpi Apuane and Monti Pisani) to the north of the Arno River (Fig. 2), where it includes low-grade Variscan units (Conti et al. 1993). These mainly contain albite-bearing chloritic phyllites and quartzites including lenses of mafic metavolcanics and calcareous schists (Lower Phyllites), felsic metavolcanics and meta-volcanoclastic rocks (Porphyroids and porphyritic schists), metasandstones, quartzites and phyllites (Upper Phyllites), graphitic schists and Orthoceras-bearing dolostone. As a whole, these units are considered as part of a Cambrian? to Silurian succession (Vai 1972; Bagnoli et al. 1979), classically correlated

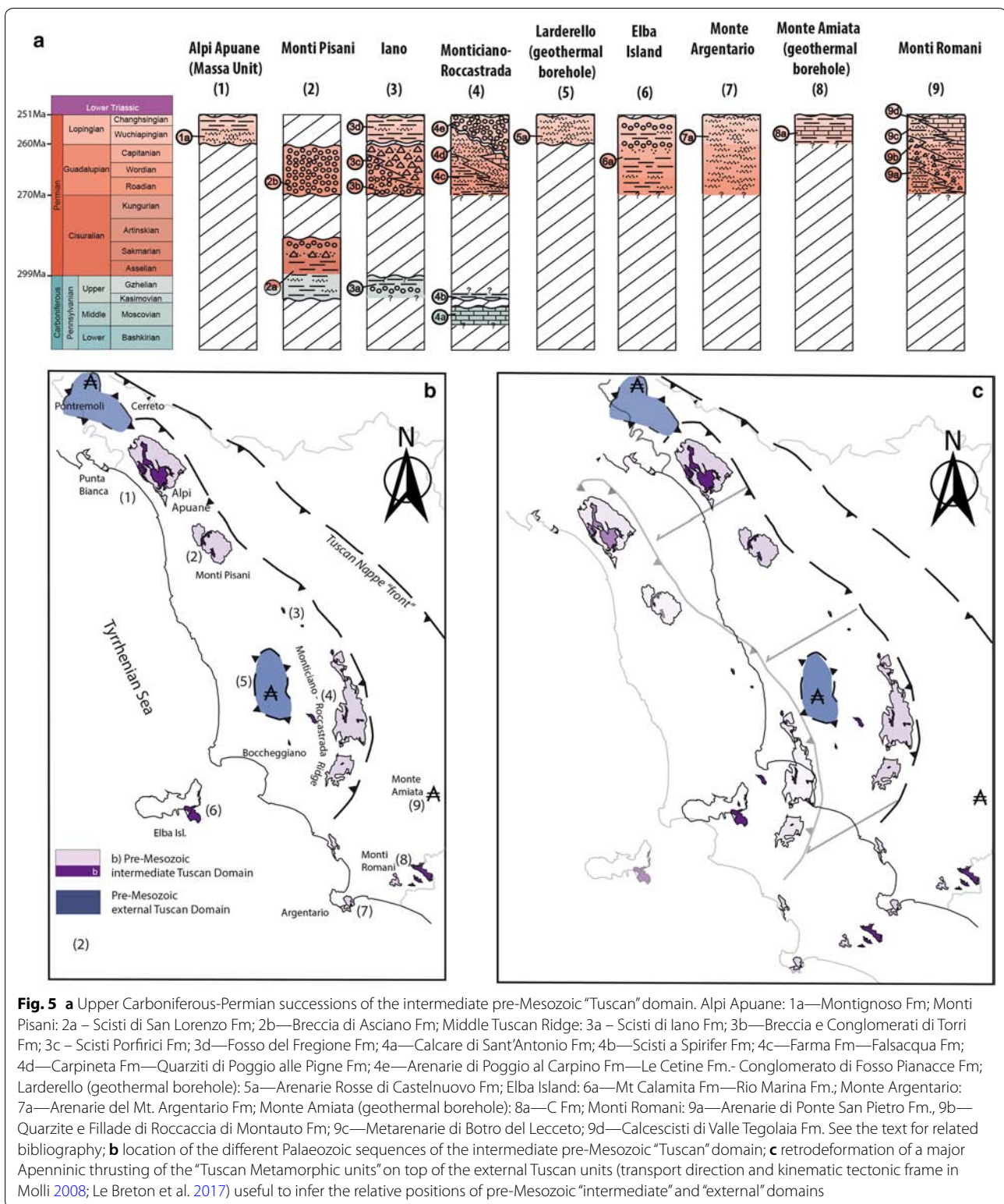
with the Palaeozoic units of central Sardinia (Carmignani et al. 1979, 1994; Conti et al. 1993; Pandeli et al. 1994). This low-grade basement is locally covered by Carboniferous-Permian deposits (Rau and Tongiorgi 1972; Bagnoli et al. 1979; Pandeli et al. 1994; Spina et al. 2019; Figs. 2, 5). In southern Tuscany, the oldest Carboniferous-Permian succession is discontinuously exposed along the Monticiano-Roccastrada Ridge (Figs. 2 and 5). This succession consists of Moscovian bioclastic limestone (Calcare di Sant’Antonio Formation—early Pennsylvanian; Pasini 1991; Lazzarotto et al. 2003; Engelbrecht 2008), related to a carbonatic platform (Cocozza et al. 1987; Lazzarotto et al. 2003), unconformably overlain by



dark phyllites and metasandstones (Scisti a *Spirifer* Fm). The latter were attributed to late Carboniferous–early Permian on the basis of brachiopods (Cocozza 1965), and to late Moscovian–Kasimovian by fusulinid assemblages (Pasini 1991). Other exposures of the upper Carboniferous?–lower Permian succession (i.e. upper Pennsylvanian–Cisuralian *p.p.*) are in the Monti Pisani area (Scisti di San Lorenzo Fm, Rau and Tongiorgi 1974; Bagnoli et al. 1979; Pandeli et al. 2008; Landi degl’Innocenti et al. 2008). Here, they consist of a low-grade metamorphic succession formed by black silty-phyllites and metasandstones. Differently, in the Iano area (Figs. 2 and 5) the upper Carboniferous?–lower Permian succession consists of metaconglomerate with lenses of metasandstone, passing upwards to metasandstone and organic-rich metasiltstones and phyllites (Scisti di Iano Fm—Vai and Francavilla 1974; Costantini et al. 1998; Lazzarotto et al. 2003). These organic-rich siliciclastic sediments were attributed to different palaeoenvironments: from continental (Scisti di San Lorenzo Fm) to coastal-neritic (Scisti di Iano and Scisti a *Spirifer* formations), deposited in an equatorial climate (Rau and Tongiorgi 1974; Costantini et al. 1998; Lazzarotto et al. 2003). A second sedimentary cycle, referred to the middle-late Permian (i.e. Guadalupian–Lopingian), has been constrained by using data from dif-

ferent localities of Tuscany. This cycle includes: (i) middle?–Permian coarse grained metaconglomerate (Breccia di Asciano Fm, in Rau and Tongiorgi 1974; Bagnoli et al. 1979; Pandeli et al. 2008; Landi degl’Innocenti et al. 2008), exposed in the Mt. Pisani area; (ii) middle Permian phyllitic quartzites enriched in volcanic felsic components (Scisti Porfirici di Iano Fm); (iii) middle Permian metarudites, metasandstones and phyllites (Breccia e Conglomerati di Torri Fm), deposited in alluvial fans, covered by siltstones and phyllites with volcanic-rich quartzitic sandstones and conglomerates (Siltiti del Fregione Fm, Costantini et al. 1998; Pandeli 1998). On the other hand, the deposits of Guadalupian–Lopingian age are characterized by continental to marine, locally organic-rich successions and represented by metasandstones, metaconglomerates and metasiltstones that are known with different names in different areas: (i) Montignoso Formation in the Alpi Apuane (Massa Unit) area; (ii) Arenarie di Poggio al Carpino, Le Cetine, Farma, Carpineta, Falsacqua, Quarziti di Poggio alle Pigne and Conglomerato di Fosso Pianaccia formations in the mid-Tuscan range of southern Tuscany (see Fig. 5); (iii) Arenarie rosse di Castelnuovo Fm, as recognized in the subsurface of the Larderello geothermal area; (iv) Mt Calamita and Rio Marina formations in the Elba Island; (v) Arenarie del Monte Argentario Fm, in the Argentario Promontory; (vi) “C” Fm, in subsurface of the the Monte Amiata volcano-geothermal area; (vii) Arenarie di Ponte San Pietro, Quarzite e Fillade di Roccaccia di Montauto, Metarenarie di Botro del Lecceto, Calcescisti di Valle Tegolaia Fm, in the Monti Romani area (Gianelli et al. 1978; Pandeli et al. 1988; Pandeli and Pasini 1990; Moretti et al. 1990; Elter and Pandeli 1991; Cirilli et al. 2002, 2004; Lazzarotto et al. 2003; Aldinucci et al. 2005; 2008a, b; Brogi 2008; Patacca et al. 2011; Spina et al. 2019).

Permian magmatism has been recognized, since the late sixties (Barberi 1966; Rau and Tongiorgi 1974; Bagnoli et al. 1979; Costantini et al. 1998) within volcanosedimentary layers in the Iano exposures, as well as in clasts within Mid-Triassic Verrucano deposits (Rau and Tongiorgi 1974; Franceschelli et al. 2004). More recently, sub-intrusive bodies cross-cutting the Variscan foliation and named Metarhyolite di Forno-vasco Fm. (Vezzoni et al. 2018), have been documented within the Palaeozoic basement of the Alpi Apuane (Pieruccioni et al. 2018). U–Pb zircon dating suggests a 292–271 Ma crystallization age (Fig. 4b, Vezzoni et al. 2018) in the range of Permian magmatism of the Central Mediterranean area (Buzzi and Gaggero 2008; Buzzi et al. 2008; Rossi et al. 2009);



3. *External or easternmost zone*, only reached at depth by the Pontremoli well (Eni) and by the boreholes in the Larderello-Travale geothermal areas (Enel),

where garnet micaschists and gneisses were encountered (Batini et al. 1983; Elter and Pandeli 1990; Anelli et al. 1994; Pandeli et al. 1994, 2005). In the

Pontremoli borehole (Lo Po' et al. 2016; Molli et al. 2018) medium-grade garnet micaschists associated with quartz-feldspathic mylonites (Fig. 3e, f) show (Fig. 4) thermal metamorphic peak at 575 °C and 0.7 GPa, followed by the peak pressure stage occurring at 520 °C and 0.8 GPa, and then by a nearly isothermal decompression at 475–520 °C characterizing the late retrograde stage (Lo Pò et al. 2016). The peak conditions were dated by monazite geochronology at 310–293 Ma (Lo Pò et al. 2016). In the Larderello-Travale geothermal area, in the same structural position of the Pontremoli well, i.e. below a stack of Tuscan units including the metamorphic Monticiano-Roccastrada unit, micaschists (e.g. Franceschini 1994; Musumeci et al. 2002 for a different interpretation) and gneisses were recognized (Gianelli et al. 1978; Elter and Pandeli 1990; Pandeli et al. 1994; Franceschelli et al. 2004; Pandeli et al. 2005). A Rb/Sr radiometric age of 285 ± 11 Ma was obtained for a micaschist sampled at Larderello (reported in Del Moro et al. 1982). Moreover, through classical geothermobarometry (garnet-biotite and plagioclase-garnet-muscovite-biotite-quartz) and the stability fields of staurolite, muscovite, andalusite and cordierite assemblages, Bertini et al. (1994) estimated peak conditions of 500–600 °C and 0.7 GPa, in the gneiss complex. The peak was followed by an isothermal decompression to 0.2–0.35 GPa at 500–600 °C, developed during the pre-Alpine history with a P - T path referred to a fast tectonic exhumation after the Variscan collision (Franceschelli et al. 2004). Other subsurface occurrences in the geothermal fields of the Monte Amiata (Pandeli and Pasini 1990; Batini et al. 2003; Brogi 2008) sampled Permian metasediments only (Figs. 2 and 5).

3.2 Palaeozoic rocks in the External Ligurian Units

To complete the catalogue of the pre-Mesozoic rocks of the Northern Apennines, we mention here the occurrence of Palaeozoic rocks within the so-called External Ligurian units (Elter et al. 1966; Molli 2008; Malavieille et al. 2016). These have been interpreted as derived from the Late Cretaceous tectono-sedimentary reworking the former Ligurian-Tethys Ocean Continent Transition (OCT) crust (Sturani 1973; Elter 1975; Molli 1996; Marroni et al. 1998), where lower and upper continental crust rocks were included. The lower crust is represented by gabbro-derived mafic granulite, derived from original gabbroic rocks of tholeiitic affinities with evidence of crustal contamination (Meli et al. 1996; Marroni and Tribuzio 1996; Montanini 1997). Sm/Nd mineral whole-rock isochron age at 291 ± 9 Ma dated the emplacement of gabbro at

intermediate crustal levels, reflecting a close age, paragenetic and compositional resemblance with the gabbro-derived granulite of the Ivrea Zone (Marroni et al. 1998). The intrusive mafic complex underwent subsolidus re-equilibration under granulite-facies conditions ($P = 0.7$ – 0.8 GPa, 800–900 °C), with an evolution characterized by temperature and pressure decrease (Marroni et al. 1998). The felsic granulites have a quartz-feldspathic composition and consist of mesoperthitic to perthitic feldspar, quartz and garnet (up to 15%) with isotopic compositions approaching those of the granulite-facies basement metasediments from the Ivrea Zone (Voshage et al. 1987). Other lower-crustal rocks may be found within the Cretaceous coarse-grained deposits called Salti del Diavolo Conglomerate Fm. (Elter et al. 1966; Marroni et al. 2001) where two-mica gneiss and biotite-sillimanite kinzigitic paragneiss were described. Finally, the upper continental crust is mainly documented by granitoids with a wide variety of rock-types, ranging from two-mica leucogranite (volumetrically dominant), to biotite-bearing granodiorite and rare biotite-bearing tonalite to diorite. The two-mica leucogranites were emplaced at 310–280 Ma based on K/Ar and Rb/Sr muscovite ages (Ferrara and Tonarini 1985).

4 The Palaeozoic basement in Calabria and Southern Apennines

The southern Apennines-Calabria-Peloritani chain comprises oceanic and continental-derived cover and basement units overthrust upon the Adriatic continental crust (Amodio-Morelli et al. 1976; Dewey et al. 1989; Bonardi et al. 2001; Rossetti et al. 2004; Iannace et al. 2007; Carminati et al. 2012; Turco et al. 2012; Vitale and Ciarcia 2013).

The different units of the Apennines-Calabria-Peloritani chain may be grouped (Fig. 6) from top to bottom in:

1. *Continental units belonging to the Calabria-Peloritani terrane*, part of the former AlKaPeCa microplate (Bouillin 1984; Michard et al. 2002; Handy et al. 2010; Vitale and Ciarcia 2013; Cirrincione et al. 2015; Critelli 2018). These units are made up of a Palaeozoic basement and locally Mesozoic cover (e.g. Innarati and Santantonio 2018), showing different degrees of Tertiary-age deformation and metamorphism which ranges from very low grade to HP/LT peak conditions (Serre, Sila, Aspromonte, Peloritani, Castagna, Bagni, Africo-Polsi Bonardi et al. 2001; Somma et al. 2001; Langone et al. 2006; Heymes et al. 2008);
2. *Oceanic and OCT-derived units* showing different degrees of Tertiary-age metamorphism, ranging from very low grade to HP/LT peak conditions (Diamante-Terranova, Gimigliano, Malvito and Frido units, e.g.

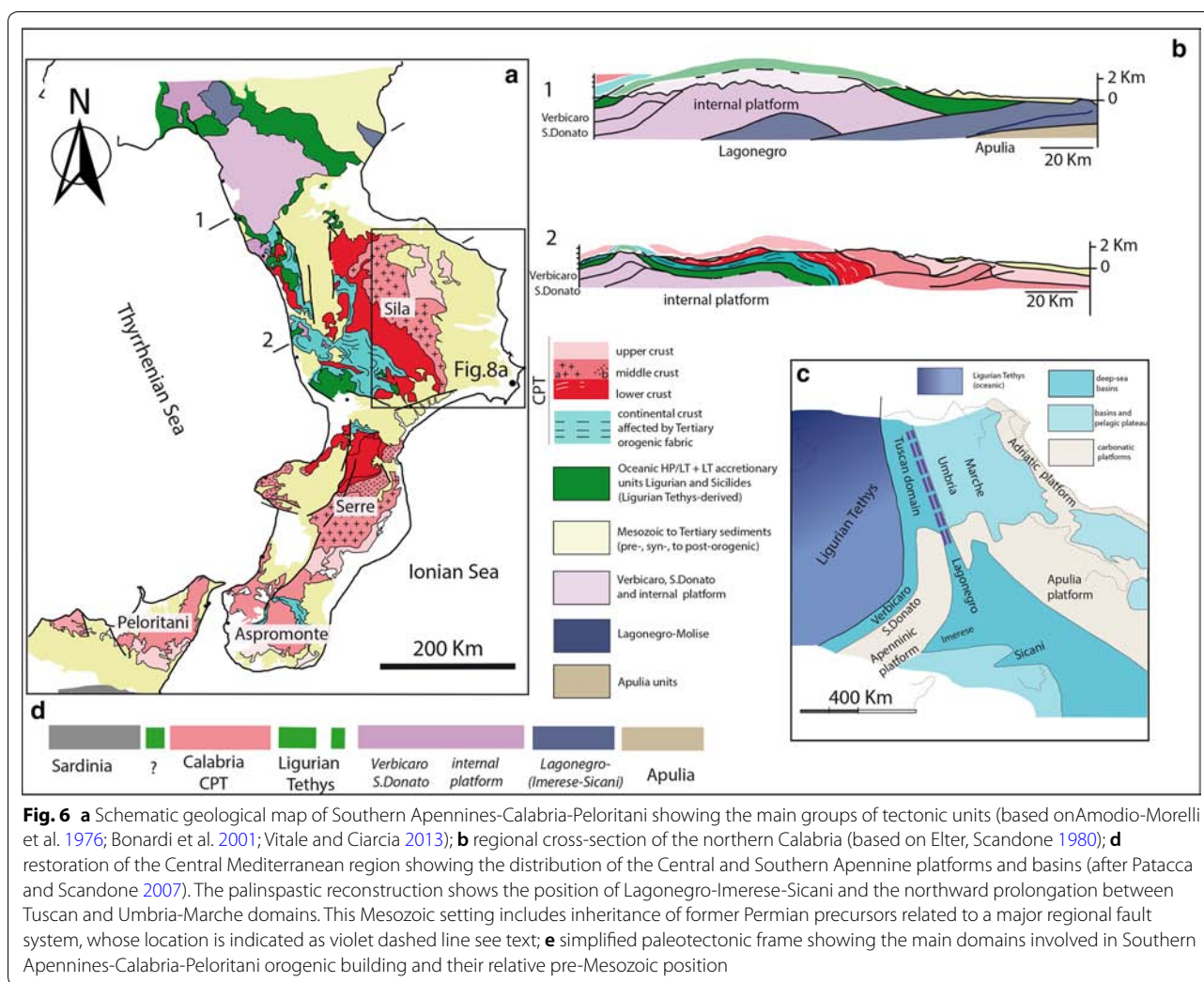


Fig. 6 **a** Schematic geological map of Southern Apennines-Calabria-Peloritani showing the main groups of tectonic units (based on Amodio-Morelli et al. 1976; Bonardi et al. 2001; Vitale and Ciarcia 2013); **b** regional cross-section of the northern Calabria (based on Elter, Scandone 1980); **d** restoration of the Central Mediterranean region showing the distribution of the Central and Southern Apennine platforms and basins (after Patacca and Scandone 2007). The palinspastic reconstruction shows the position of Lagonegro-Imerese-Sicani and the northward prolongation between Tuscan and Umbria-Marche domains. This Mesozoic setting includes inheritance of former Permian precursors related to a major regional fault system, whose location is indicated as violet dashed line see text; **e** simplified paleotectonic frame showing the main domains involved in Southern Apennines-Calabria-Peloritani orogenic building and their relative pre-Mesozoic position

Cello et al. 1996; Liberi and Piluso 2009; Cavalcante et al. 2012; Vitale et al. 2013, 2019; Laurita et al. 2014; Fedele et al. 2018; Tursi et al. 2020);

3. *Distal to proximal Adria-derived continental cover units* (Lungro-Verbicaro, Cetraro, Apenninic carbonate platforms and Lagonegro-Molise basin-derived units) forming the southern Apennines to the E, and the Sicily-Maghrebian Chain to the W (Mazzoli et al. 2001; Iannace et al. 2007; Vitale and Ciarcia 2013; Vitale et al. 2019), respectively. The most internal part of this group of units (Lungro-Verbicaro and Cetraro) shows HP/LT metamorphism. Differently, the others (Apenninic carbonate platforms and Lagonegro-Molise basin-derived units), in a lowermost position, were deformed at shallow crustal depths (T less than c. 250 °C);
4. *Foreland units*, represented in the Apulia region and southern Sicily (Patacca and Scandone 2007; Bernoulli 2001; Catalano et al. 1991, 1995).

Pre-Mesozoic rocks find their best exposures and the minor degree of orogenic reworking in the uppermost unit of the Calabria-Peloritani terrane (Bonardi et al. 2001; Appel et al. 2011) and in particular in the Sila and Serre massifs (Figs. 6, 7, 8 and 9), where a nearly complete crustal section with an estimated total thickness of 20–25 km has been documented (Schenk 1990; Grässner and Schenk 2001; Caggianelli and Prosser 2001; Caggianelli et al. 2013 and ref. therein). The crustal section can be broadly subdivided into three crustal levels (Figs. 7, 8 and 9).

4.1 The lower crustal units

The lower crust (up to 8 km thick) mainly includes granulites and migmatitic paragneisses with interleaved marbles and metabasites (Caggianelli et al. 1991; Kruhl and Huntemann 1991). Mafic granulites (Fig. 7a) occur at the lowermost levels, representing former gabbros that underplated the Calabria




Fig. 7 Calabria lower (a–c) and intermediate crust (d, e): **a** granulitic metagabbro (Curinga); **b** felsic granulite, garnet-sillimanite rich fels (Marina di Vibo); **c** Bt + Pl + Kfs + Sil + Grt ± Ms bearing migmatitic paragneiss (kinzigite Auct.); **d** tonalite emplaced at middle crust level and characterized by a dominant magmatic fabric (Ioppolo); **e** foliated peraluminous granodiorite (Parghelia)

continental crust (Fiannacca et al. 2019). Felsic granulites (Fig. 7b, c) derive from original arenites whereas migmatitic paragneisses derive from a pelitic protolith (Caggianelli et al. 1991). According to Schenk (1989), peak metamorphic conditions of 790 ± 30 °C and c. 0.75 GPa were attained at the bottom of the Serre massif crust section at 300 ± 10 Ma. As an effect of the intense thermal perturbation, the fertile metapelitic rocks underwent widespread partial melting, mostly under water undersaturated conditions by muscovite and biotite breakdown reactions. The partial melting, estimated to a maximum degree of 60%, was responsible for the genesis of peraluminous granitic melts (Caggianelli et al. 1991). After the metamorphic peak

the lower-crustal rocks recorded isothermal decompression of c. 200 MPa (Schenk 1989). From 290 Ma to Oligocene, a slow isobaric cooling occurred, when the final exhumation took place by extension and erosion (Thomson 1994; Festa et al. 2003).

4.2 The middle crustal units

The intermediate crust (Fig. 7d, e) essentially includes a succession of dominant calc-alkaline and minor strongly peraluminous granitoids (Rottura et al. 1990). These range in composition from tonalite to monzogranite with only minor mafic bodies of amphibole gabbro. In the Serre massif, the cumulative thickness of the granitoids amounts to c. 13 km. Here the contact




Fig. 8 **a** Sketch map of the Sila Massif: (1) continental unit affected by pervasive Tertiary orogenic fabrics; (2) lower crustal section (high grade metamorphic rocks); (3) Mesoraca Shear Zone; (4) intermediate crustal section (leucogranite, gabbro-diorite; metaluminous to strongly peraluminous granite and granodiorite); (5) upper crustal section of low grade metamorphic rocks. **b** Equal area, lower hemisphere stereonet showing structural data of the Mesoraca Shear Zone. (1) Poles of the main foliation and mineral and/or stretching lineation in migmatitic paragneiss, foliated granodiorite and mylonites. Contouring of lineation and foliation data indicated by grey and white areas, respectively; contouring interval (2%) equals the maximum of the data distribution contoured at > 16%; (2) best fit of foliation and lineation data; (3) back-rotation of the averaged mean foliation and lineation obtained by assuming a horizontal rotation axis parallel to the strike of the mean foliation (details in Liotta et al. 2008). **c** Melt-present deformation structures in granodiorites representing the early stages of Mesoraca Shear Zone deformation; **d** S/C structures indicating a top-to-the-west sense of shear in mylonites of the Mesoraca Shear Zone; **e** thin section scan (crossed polars) of a granodiorite involved in the Mesoraca shear zone. Quartz ribbons and porphyroclasts of quartz and feldspars locally showing core and mantle structure can be observed; **f** undeformed pegmatite and porphyritic dyke, intruding wall-rocks and the previously emplaced granitoids, respectively. The dyke (dated between c.290–280 Ma in Liotta et al. 2008) is exposed close to the Arvo Lake




Fig. 9 **a** Calabria upper crust phyllites and metasandstones of the low grade unit of Stilo-Bivongi (Fiumara di Stilaro); **b** microscopic fabric of phyllite samples collected close to Bivongi village. S_1 foliation in phyllite is parallel to axial plane of folds affecting S_0 layering; **c** decimetre-thick granodioritic dyke within the low-grade host rock close to the margin of the Serre batholith near Stilo; **d** spotted schist in the aureola of Serre batholith near Stilo (see details Festa et al. 2013)

between the granitoids and the lower-crustal metapelites is characterized by a wide migmatitic border zone, locally affected by shearing. In contrast, the contact with the upper-crustal metapelites is sharp and marked by a wide metamorphic aureole. Granitoid emplacement took place incrementally from 306 to 295 Ma, during the decompression event recorded by the lower-crustal rocks (Langone et al. 2014). The older tonalitic magma was emplaced at deeper levels and underwent a slow cooling history, with development of an intense fabric anisotropy (see below). The younger granodioritic magma emplaced at shallower level and was subjected to a rapid cooling, preventing the development of significant bulk ductile deformation (Caggianelli et al. 2000).

Lower and intermediate crust are separated by a regional-scale shear zone (Fig. 8) described in the Sila massif (Liotta et al. 2008), but also recognizable in the Serre (e.g. Fornelli et al. 2011; Festa et al. 2012) where

it essentially corresponds to the Quartz-Dioritic Gneiss unit of Graessner and Schenk (2001). In the Sila massif, the shear zone, called Mesoraca Shear Zone, may be traced for more than 60 km, with a thickness of more than 4 km (Liotta et al. 2004; Festa et al. 2006). Simultaneous deformation and magmatism which involved hybrid magmas with a dominant contribution from a mantle source (Liotta et al. 2008) is constrained by U/Pb dating of zircon and monazite, at 304–300 Ma, coeval with the regional metamorphic peak (Graessner et al. 2000). The deformation within the shear zone, which remained steady during magma crystallization and cooling in subsolidus conditions, was associated to a top-to-the-W sense of shear (Fig. 8b-d), in the present geographic coordinates (Liotta et al. 2004, 2008; Festa et al. 2006). Foliated granitoids and wall rocks were then intruded by poorly foliated Hbl-gabbro and, finally, by undeformed leucogranite, pegmatite and felsic porphyritic dykes (Fig. 8e). U/Pb zircon dating

(See figure on next page.)

Fig. 10 **a** Schematic geological map of Alpine and Crystalline (or “Autochthonous”) Corsica. Developed after Cocherie et al. (2005) and Lin et al. (2018). **b** Simplified Mesozoic paleotectonic frame with indication of the domains discussed in the text and their relative positions. **c** Geological map of the Alpine Santa Lucia nappe, with (c1) a tectonic scheme of its Alpine orogenic framework (continuous black line trace of cross-section in **d**); **d** Cross-section of Santa Lucia Nappe between E Corte and Santa Lucia di Mercurio, vertical = horizontal scale; **e** Schematic cross-section through the Santa Lucia pre-Alpine basement (i.e. the western part of Santa Lucia Nappe, cfr. **d**). The orientation of foliation and lineation and the shear sense remain nearly constant during all deformation stages and states, solid-state (High- and Low-Temperature HT, LT, magmatic to submagmatic), as documented in the equal-area projection plots (see also Zibra et al. 2010; 2102 and unpublished data IZ and GM). **f** *P*-*T* conditions for the crystallization of the Granite Complex, for the Diorite-Granite Complex and for M1 and M2 assemblages in the Santa Lucia Shear Zone (modified after Zibra et al. 2012). Al_2SiO_5 phase relations are calculated using winTWQ. The α -/ β -quartz transition is from Gross and Heege (1973). Equilibrium (1) is the geothermometer $\text{Alm} + \text{Phl} = \text{Prp} + \text{Ann}$; equilibrium (2) is the geobarometer $2 \text{Alm} + \text{Grs} + 3 \beta\text{Qtz} = 6\text{Fs} + 3 \text{An}$. *J*: solidus for the tonalite system (biotite-plagioclase-quartz) from Johannes (1984); other fluid-absent solidi for granitoid systems are taken from Clemens and Wall (1981): CW; Vielzeuf and Montel (1994); VM; (Vielzeuf 2001); VS.W = H_2O -saturated haplogranite solidus (Singh and Johannes 1996). The maximally relaxed geotherm (V_{∞}) for reasonable heat supply after thrusting is after (Thompson and England 1984). V_{∞} coincides with the geotherm for the c. 280–260 Ma crust of the Alpine area (SS08) from Schuster and Stüwe (2008). These geotherms are used here to estimate the pressure for the retrograde evolution along the BCVZ (Bocca di Civalenti Shear Zone)

of the last intrusions indicates an emplacement age of 281 ± 8 Ma, providing a minimum estimate for the end of the shear zone activity at mid-crustal level (Liotta et al. 2008).

4.3 The upper crustal units

The upper crust (Fig. 9), probably having an original thickness of c. 7 km, is essentially represented in the Serre massif by two Variscan tectonic units (Colonna et al. 1973): a first one, the Stilo-Pazzano phyllite is a former Cambro-Ordovician to Carboniferous succession, made up of pelite with intercalations of volcanics rocks and impure limestone layers, subjected to a low-grade Variscan metamorphism (Bouillin et al. 1987; Spalletta and Vai 1989); the second one, the Mammola paragneiss unit, is mainly represented by micaschists and meta-greywackes with minor amphibolites intercalations that recorded a dual peak metamorphic evolution from medium- to low-pressure series (Festa et al. 2004; Angi et al. 2010; Tursi et al. 2020). Both tectonic units were overprinted by contact metamorphism, with peak *T* condition of 590 °C at a pressure of 0.175–0.200 GPa, in response to the thermal perturbation produced by the emplacement of the granodioritic magma that was also responsible for the genesis of an ample rim fold in the wall rocks bordering the pluton (Festa et al. 2013).

Relevant for the upper Palaeozoic tectonic history is to recall that below the Calabria-Peloritani Terrane and oceanic-derived units of the Apenninic-age nappe architecture (Fig. 6b, c) there are some units correlated with those of the Tuscan domains (i.e. Verbicaro and S. Donato, Elter and Scandone 1980; Iannace et al. 2007) and, in a lowermost position, some others (Lagonegro units) in north Calabria and the Imerese-Sicani in Sicily (Scandone 1975; Catalano et al. 1995), in which lower

to upper Permian carbonate platforms and deep-water basins are documented (Imerese-Sicani) or inferred (Lagonegro) (Catalano et al. 1991, 1995; Vai 2001).

5 The Palaeozoic basement in Alpine Corsica

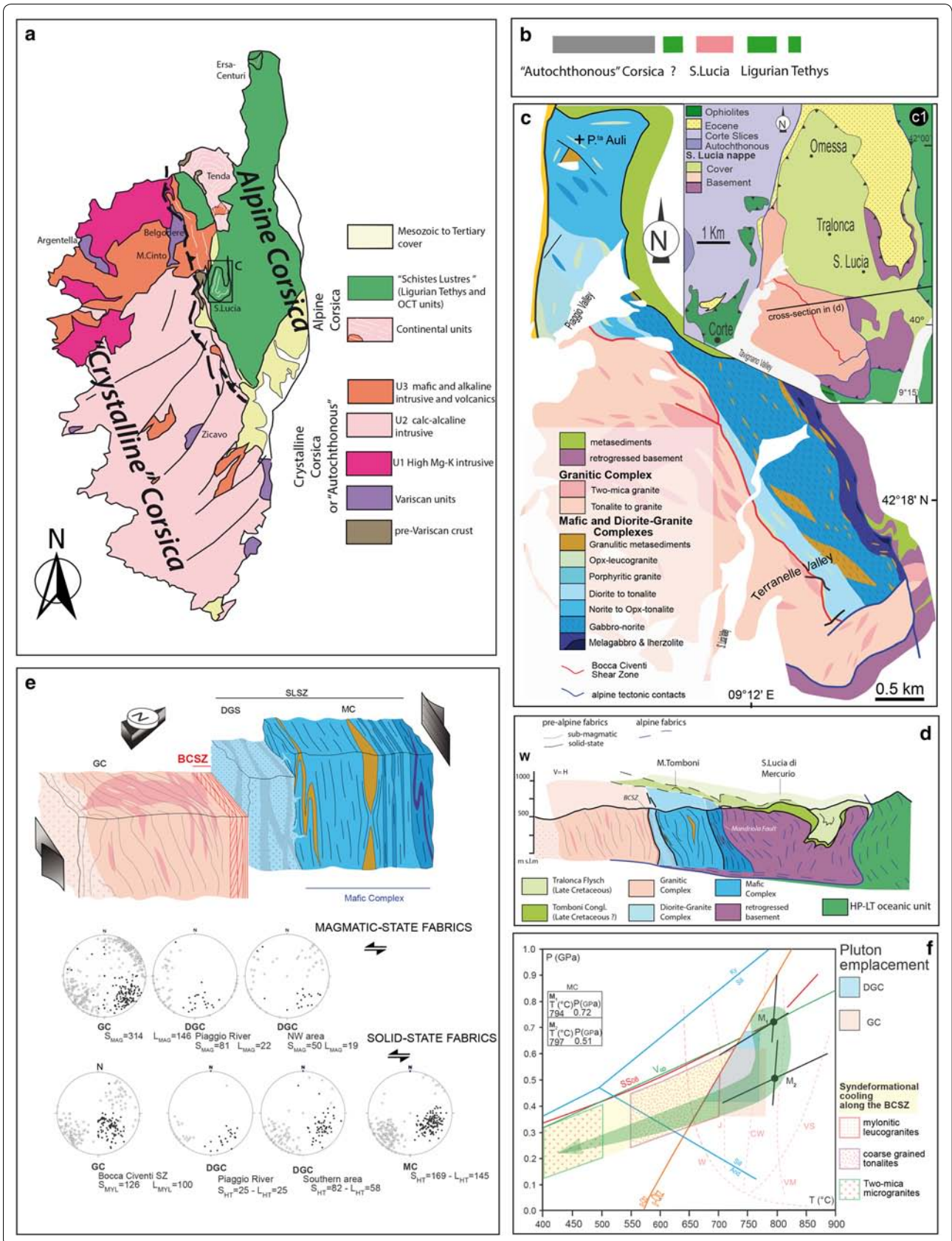
Corsica is subdivided into two different geological domains (Durand Delga 1984; Molli and Malavieille 2011): the northeast of the island, forming the so called “Alpine Corsica”, and the western part, identified as “Autochthonous”, “Variscan” or “Crystalline” Corsica (Fig. 10a).

The western domain mainly consists of Variscan granitoids and Permian magmatic rocks, intruded within the Variscan and pre-Variscan basement (Durand Delga 1984; Rossi et al. 2009). The main features and tectonic context of the Variscan basement and of the syn- to post orogenic magmatism (i.e. the U1, U2 and U3 suites) of the Corsica-Sardinia Batholith have been already introduced.

It is noteworthy that the U2 and U3 intrusions in the “Autochthonous” Corsica were emplaced within their own volcanic apparatus at shallow crustal depth (Rossi and Cocherie 1991; Rossi et al. 1993) whereas the relationships between shear zones in the lower crust and pluton emplacement can be only directly observed and reconstructed in Central Alpine Corsica, in the Santa Lucia Nappe (Libourel 1988a, b; Caby and Jacob 2000; Zibra et al. 2010; Rossi et al. 2015).

5.1 The Santa Lucia Nappe

The Santa Lucia Nappe is a continental-derived unit exposed a few kilometers north east of Corte (Fig. 10) in Central Alpine Corsica (Durand Delga 1984). Toward the north the unit overthrusts the Caporalino Eocene Flysch (Puccinelli et al. 2012), to the east it is overlain by an HP/LT oceanic unit (Monte Piano Maggiore, Vitale Brovarone et al. 2013) whereas, it is separated to the west,



from the continental basement and cover units of the Corte slices and the overlying HP/LT oceanic unit by the Central Corsica Fault (Molli and Malavieille 2011).

The Santa Lucia Nappe (Fig. 10) includes a pre-Mesozoic basement overlain by a Cretaceous metasedimentary cover (Amaudric Du Chaffaut and Saliot 1979; Rieuf 1980; Durand Delga 1984; Libourel 1988a, b; Lin et al. 2018).

The nappe experienced a low-grade Alpine metamorphism (RSCM temperature lower than 330 °C, Vitale Brovarone et al. 2013) and it is structurally subdivided into two portions, separated by the NW–SE trending intra-nappe Mandriola Fault of Alpine age (Fig. 10c, d). The eastern portion of the nappe experienced a higher finite strain during Alpine tectonics (Amudriac du Chaffaut and Saliot 1979; Egal 1992; Caby and Jacob 2000; Zibra 2006), with pre-Mesozoic basement strongly retrogressed and widely affected by Alpine low grade fabrics (Fig. 10d). On the contrary, the western portion of the nappe is made up of two main tectonomagmatic suites that largely preserve the preorogenic tectonic grain and fabrics (Libourel 1988a, b; Caby and Jacob 2000; Zibra 2006).

A gabbroic layered intrusion, called Mafic Complex, includes melagabbros with subordinate hornblendites and pyroxenites, to the east, and progressively more evolved components to the west, where the main gabbro-norite central unit grades into quartz-norite to Opx-tonalite, in turn intruded by amphibole-rich diorite-tonalite and by porphyritic granite (Fig. 11). This lithologically heterogeneous roof zone of the Mafic Complex is known as Diorite–Granite Complex (Zibra et al. 2010, 2012). Slivers of mantle lherzolite occur near the base of the Mafic Complex (Libourel 1988a, b; Caby and Jacob 2000; Montanini et al. 2014), and lenses of granulite-facies metapelitic country rocks occur throughout the Mafic Complex, being interlayered with gabbros and dioritic to granitic rocks (Fig. 10c, d). Mafic Complex and Diorite-Granite Complex are juxtaposed to a westernmost Granite Complex (Figs. 10c, d and 11), which mainly consists of Bt-bearing leucotonalites intruded by two-mica microgranitoids. The contact between Diorite-Granite Complex and Granite Complex (Fig. 10c, d) is represented by an upper-green-schist facies mylonitic zone called Bocca di Civalenti Shear Zone (Zibra et al. 2010; Beltrando et al. 2013).

Zircon U–Pb geochronology on the Mafic Complex (Paquette et al. 2003; Zibra 2006; Seymour et al. 2016) documents the gabbro-norite emplacement at 280–286 Ma (time range of U3 suite of the Corsica-Sardinia Batholith). The granulitic metasediments within the Permian gabbro-norites were deformed during the thermal re-equilibration of the lower crust

as country rock septa, reaching P–T conditions of 0.7 ± 0.1 GPa and 800 ± 50 °C (Libourel 1988a, b; Rossi et al. 2006; Zibra et al. 2010). A zircon U–Pb age population at 286 ± 1 Ma in metapelites is interpreted to date granulite-facies metamorphism (Paquette et al. 2003), whereas zircon U/Pb data (Seymour et al. 2016, Fig. 10f) record emplacement and crystallization of the Granite Complex in the 310 to 270 Ma time span, at ~ 730 °C, in broad agreement with the previously-published ~ 278 Ma muscovite $^{40}\text{Ar}/^{39}\text{Ar}$ cooling age (Zibra 2006; Seymour et al. 2016).

Structural studies of the area (Libourel 1988a, b; Caby and Jacob 2000; Zibra 2006; Zibra et al. 2010; 2012) document the same lineation trend and kinematics (sinistral shear) (Fig. 10e) between the two tectono-magmatic crustal domains (Mafic Complex + Diorite-Granite Complex and Granite Complex) which were juxtaposed along an oblique-slip shear zone (in present orientation) known as Santa Lucia Shear Zone, with magmatism, metamorphism and shearing that interacted over a temperature range from 800 to 400 °C, when deformation was localized along the Bocca di Civalenti Shear Zone (Zibra et al. 2010, 2012).

More recent contributions of Beltrando et al. (2013) and Seymour et al. (2016), however, proposed to divide the Mafic Complex from the Diorite-Granite Complex and Granite Complex by an amphibolite to greenschist facies shear zone, the Belli Piani Shear Zone. These authors based the presence of this structure (with Triassic-Jurassic activity) on three $^{40}\text{Ar}/^{39}\text{Ar}$ step-heating analyses on amphiboles (Beltrando et al. 2013) and using zircon, rutile, and apatite $^{206}\text{Pb}/^{238}\text{U}$ depth profiling coupled with garnet trace-element diffusion modeling (Seymour et al. 2016).

The two contributions, however, strongly differ in the envisaged role of the Belli Piani Shear Zone, which has been considered to produce no significant exhumation during its activity, thereby residing at a broadly constant depth (Beltrando et al. 2013) or, alternatively, to produce a synkinematic juxtaposition of the Diorite-Granite and Granite Complexes against the hot footwall of the Mafic Complex and whole-sale conductive steepening of geothermal gradients (Seymour et al. 2016).

However, while the dating of a deformation event relies on the isotopic analysis of synkinematic minerals that belong to the metamorphic assemblage associated with deformation (e.g. Di Vincenzo et al. 2004; Cenko-Tok et al. 2014; Erickson et al. 2015; Papapavlou et al. 2017), to date no direct dating of minerals synkinematic with any of the shear-related microfabrics exposed in the Santa Lucia basement is available, therefore other tectonic scenarios may be proposed to better fit the data of Beltrando et al. (2013) and Seymour et al. (2016). In particular, similarly




Fig.11 **a** Coarse-grained tonalite of the Granite Complex, showing magmatic to submagmatic fabric which is highlighted by aligned euhedral to subhedral plagioclase phenocrysts, aggregates of biotite flakes and quartz ribbons; **b** Sheared pegmatite, intruded into gabbro-norite, from western margin of SLSZ (see Fig. 10c, d). This pegmatite was intruded and sheared along the SLSZ during isothermal decompression from ~0.7 to 0.5 GPa at 800 °C (Zibra et al. 2012 and Fig. 10e,f); **c** Coarse-grained granitic gneiss along the contact between Granite Complex and Diorite-Granite complex (Bocca Civenti Shear Zone). Natural section nearly perpendicular to mylonitic foliation (subvertical) and subparallel to the stretching lineation. S/C and C' subfabrics indicate sinistral shear; **d** Mylonitized intrusive contact between a granite pegmatite and host gabbro-norite, near the top of the SLSZ. Sinistral shear sense indicated by σ -type mantled K-feldspar (in pegmatite) and plagioclase porphyroclasts (in gabbro-norite); **e, f** Outcrop-scale evidence of melt-present deformation (**e**) boudinaged pegmatoid Opx-bearing tonalite, previously injected into the host melagabbro. Boudin neck is locally filled by undeformed leucotonalite (f), interpreted to have been a melt. Stretched Opx porphyroclasts may be observed adjacent to the vein boundaries; (**g**) Mylonitic fabric affecting felsic granulite and meta-gabbro-norite. Shear bands and asymmetric porphyroclast systems show sinistral shear sense (more details in Zibra et al. 2010)

to what has been proposed for analogous lower- to mid-crustal settings and the same age-related issues of the Ivrea Zone (e.g. Siegesmund et al. 2008; Ewing et al. 2015) and Calabria-Peloritani Terrane (Festa et al. 2004; Liberi et al. 2011), it is possible that heat advection by hot fluids and melts, as well as conductive heating from the rising asthenosphere during Mesozoic rifting events may have produced thermal pulses (with partial resetting of Permian ages) in the Santa Lucia basement. This is in line with what has already been proposed (Rossi et al. 2006) and supported by the presence of undeformed dolerite dykes with MORB affinity, and thus of Jurassic age (Zibra 2006), cross-cutting the main foliation of the Mafic Complex (Caby and Jacob 2000; Paquette et al. 2003; Zibra 2006). These dolerites characterized by chilled margins represent, moreover, further evidence that during Jurassic the Santa Lucia basement was already cooled below 350 °C.

It is also worth noticing that both studies (Beltrando et al. 2013; Seymour et al. 2016) do not provide any structural data for the Belli Piani Shear Zone (e.g. micro to mesoscopic elements and their kinematic characterization) and both papers used maps and structural data reported in Zibra (2006) and Zibra et al. (2010, 2012) which, similarly to what was documented by Libourel (1988a, b a, b) and Caby and Jacob (2000), demonstrated the complete kinematic coupling between the two tectono-magmatic crustal domains.

We therefore support the interpretation that the western portion of the Santa Lucia Nappe shows a well preserved fragment (up to 3.5 km thick) of a Permian lower-middle crust with record of deformation of a crustal scale shear zone (Libourel 1988a, b; Caby and Jacob 2000; Zibra et al. 2010; Beltrando et al. 2013).

Moreover, the original stratigraphic relationships between the metasedimentary cover (Tomboni Conglomerate and Tralonca Flysch) and basement in the western portion of the nappe (Rieuf 1980; Caby and Jacob 2000) and in the highly strained eastern domain (Caby and Jacob 2000; Zibra 2006; cfr. Murato sub-unit of Beltrando et al. 2013), allowed some inferences about original geometries. The sub-vertical present-day attitude of foliations and tectonic grain of the basement in the western portion of the Santa Lucia basement could be considered as quite close to its original orientation at the time of cover deposition (Fig. 10d). Conversely, the basement-cover is transposed and parallelized to the fold limbs in the east (subparallel relationships between bedding of metasediments and basement-cover contact quoted in Beltrando et al. 2013 within the Murato sub-unit i.e. our eastern nappe structural domain). The presence of exhumed brittle fault-rocks at the top of the Santa

Lucia basement, however, clearly indicates a shallow crust deformation occurred during Mesozoic (Caby and Jacob 2000; Zibra 2006; Beltrando et al. 2013). To date, no structural data are available to directly constrain the post-Permian to Cretaceous tectonic and kinematic history evolution in the upper crust for the studied domain and therefore an accurate restoration of the original Permian geometries is at the moment not possible. However, *P-T* data from the Santa Lucia basement (Libourel 1988a, b; Zibra et al. 2010 and this paper) document a minimum of ~0,3 GPa of isothermal decompression during Permian tectonics (Libourel 1988a, b; Caby and Jacob 2000; Zibra et al. 2010, 2012; Beltrando et al. 2013), supporting an oblique-slip kinematics and an overall transtensional setting (Libourel 1988a, b; Caby and Jacob 2000; Zibra et al. 2010).

Therefore, we consider that the Santa Lucia Shear Zone, as a whole, has accommodated high finite strain on a 1 km-wide crustal domain representing at the time of shearing a lower-middle crustal segment of a Permian crustal-scale regional fault.

It is noteworthy to notice that rock-types similar to those found in the Santa Lucia Nappe may be also recognized in the Ersa-Centuri continental slice (Malavielle 1983; Harris 1985; Lahondere 1996) within the blueschist Schistes Lustres (Vitale Brovarone et al. 2013), in the North-West of Cap Corse. This Alpine unit includes intercalations of mafic rocks (Gneiss of Centuri), and kinzigites (Gneiss of Ersa) essentially composed of aluminous paragneisses. The latter displays Ti-biotite + plagioclase-sillimanite + graphite + quartz-garnet-Kfeldspar andalusite(?) - cordierite(?) pre-Alpine mineral association, which was largely obliterated during the Alpine deformation and metamorphism. These occurrences possibly document that the width of crust originally affected by the Santa Lucia Shear zone was larger than what is now preserved in the western part of the Santa Lucia Nappe.

6 Late Palaeozoic tectonic framework in central Mediterranean: a discussion

6.1 Pre-Mesozoic setting in the Northern Apennines: some key remarks

The major limits for reconstructing the pre-Mesozoic history of the Northern Apennines are the uneven and geographically limited occurrences of Palaeozoic rocks and their strong involvement in the Tertiary orogenic building (Figs. 2, 5c). Nevertheless, on the basis of previously presented data, some relevant tectonic features may be highlighted about the continental area, which subsequently evolved into the Mesozoic Tuscan Domain.

The first one is related to the presence of two late Palaeozoic sedimentary cycles, developed within fairly narrow continental or epicontinental domains where the activity of the steep bounding faults produced local vertical movements with erosional episodes and a migration of depocenters and source areas (Rau and Tongiorgi 1974). These depositional features have been related to pull-apart basins, within an overall transcurrent to transtensive tectonic setting (Rau 1990, 1991, 1994; Spina et al. 2019). Importantly, a connection between Upper-Carboniferous Permian basins of Tuscany and the open marine domains of Sicily (Imerese, Sicani) has been suggested (Rau 1994; Vai 2001). Moreover, the middle to upper Permian successions (second sedimentary cycle) recorded the occurrences of Permian magmatism, witnessed by reworked rhyolites in the porphyritic Schists of Iano (Barberi 1966), and within the Breccie di Asciano of the Monte Pisano (Rau and Tongiorgi 1974). Further evidence for this magmatism has been recently found, as first in-situ occurrences, within the Variscan basement of the Alpi Apuane (Pieruccioni et al. 2018; Vezzoni et al. 2018).

A second key point, critical, for constraining the late Palaeozoic history within the Apennines, is found in the mid-crustal tectono-metamorphic record of samples from the bottom of the Pontremoli (Anelli et al. 1994; Pandeli et al. 1994; Lo Po' et al. 2016; Molli et al. 2018) and Larderello-Travale deep boreholes (Franceschelli et al. 2004; Pandeli et al. 2005). The tectono-metamorphic history combines with the most recent geochronological studies in Pontremoli, which document a metamorphic event at 293 Ma by monazite geochronology (Lo Po' et al. 2016) close to the 285 ± 11 Ma Rb/Sr age for a muscovite associated with andalusite obtained in the Larderello micaschist (as reported in Del Moro et al. 1982).

As illustrated in Fig. 5c, the retrodeformation at a minimum displacement of the Tertiary overthrust of the Tuscan metamorphic units along the Apenninic NE-transport direction (e.g. Molli 2008; Le Breton et al. 2017), defines Pontremoli and Larderello-Travale as two subsurface occurrences of a crustal domain originally located eastward (in present coordinates) with respect to those from which the exposed Tuscan units derived (Figs. 2c, 5c). This crustal sector (pre-Mesozoic “external” domain) includes the remnants of a pre-Apenninic regional-scale north–south (in present coordinates) crustal structure, here called the “East Tuscan Fault”. This “hidden” regional structure may be constrained by its overall trend (nearly north south in present coordinates) and by the fact that the deepest parts of the Pontremoli and Larderello boreholes shared the common structural architecture, displaying a subvertical attitude of the main pre-Alpine foliations (Elter and Pandeli 1990; Conti et al.

1993; Pandeli et al. 2005; Molli et al. 2018). This structural feature, the reconstructed P – T history and age of Larderello-Travale (Bertini et al. 1994; Franceschelli et al. 2004) and the peculiar Pontremoli anticlockwise PT path (T_{\max} before P_{\max} followed by a nearly-isothermal decompression), are in line with what proposed in Lo Po' et al. (2016): i.e. the interpretation addressed the crustal record of transpressive and then transtensive deformation within a late Palaeozoic regional-scale shear zone.

The coeval tectonic evolution recorded at mid crustal depths in Pontremoli and Larderello-Travale, coupled with the tectono-sedimentary and magmatic history of the upper Carboniferous-early Permian depositional cycles of the Tuscan Metamorphic units, may be combined to suggest a large-scale paleotectonic framework in Tuscany. We are therefore suggesting the scenario of an interlinked transtensional setting (Figs. 12a, b), associated with pull-apart basins (Rau 1990, 1994), possibly kinematically connected (Fig. 12a, b) to a major regional fault here defined as the “East Tuscan Fault”.

6.2 The puzzle of investigated crustal domains and the framework of the South Variscan Belt

Although the large-scale structure of the Variscan belt is still, in some areas, open to discussion (Martinez-Catalan 2011; Kroner, and Romer 2013; Franke et al. 2017; Balleve et al. 2018; Tomek et al. 2019), most authors agree that the Corsica-Sardinia block shows in an almost complete framework all the tectonic zones of the South Variscan belt with a well-preserved orogen-scale architecture from the SW foreland in Sardinia to the hinterland and retrobelt zone in the NE of Corsica (Rossi et al. 2009; Oggiano et al. 2013). Each of the different tectonic zones are characterized by peculiar and distinctive rock-unit associations or stratigraphy with their own tectono-metamorphic and magmatic history (Lardeaux et al. 1994; Carmignani et al. 1994; Rossi et al. 2009). Below, we will insert our data and discuss their tectonic implications in a regional-scale tectonic scheme (Figs. 12, 13 and 14), based on those in Burg et al. (1994), Matte (2001), Ziegler and Stampfli (2001); Martinez-Catalan (2011); Franke et al. (2017); Balleve et al. (2018), having the Corsica-Sardinia block as reference frame. In the scheme (Fig. 14), following Matte (2001) and previous proposals (e.g. Vai and Cocozza 1986; Vai 2001), the external southernmost part of the South Variscan belt is continued eastward into the Carnic foreland fold and thrust belt (Mariotto Pasquaré and Venturini 2018). This external domain of the Variscan belt would have its hinterland, in present coordinates, within the South-Alpine crust toward the Ivrea Zone (e.g. Milano et al. 1988; Pfiffner 1993; Schmid 1993; Vai 2001; Schaltegger and Brack 2007; Spiess et al. 2010). Using this as a major regional

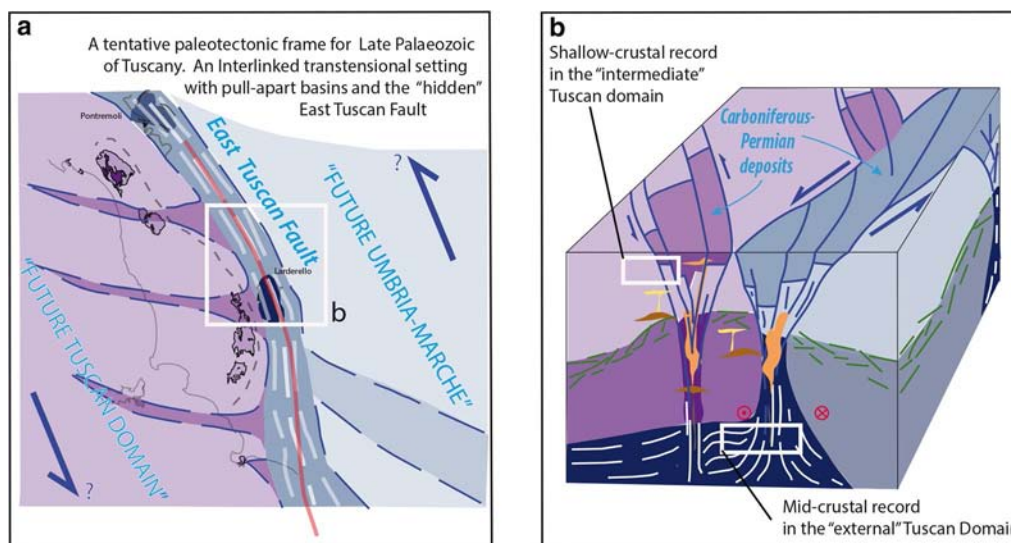


Fig. 12 **a** A tentative paleotectonic frame for late Palaeozoic in Tuscany showing the linked transtensional setting with pull-apart basins in the “intermediate” Tuscan domain and the “hidden” East Tuscan Fault whose remnants in terms of basement and cover may be found in subsurface in the northern (Pontremoli) and southern Tuscany (Larderello, Amiata). Also represented the possible trends of Permian basins in Tuscan and Umbria-Marche domains (Rau and Tongiorgi 1974; Scisciani et al. 2014); **b** geological sketch (not to scale) illustrating the inferred tectonic context of the late Palaeozoic tectonics in Tuscany. Pull-apart basins developed in splay structures of a major regional fault whose mid-crustal relict remnants may be found in Pontremoli and Larderello deep well with their Carboniferous-Permian cover in the M.Amiata subsurface occurrences

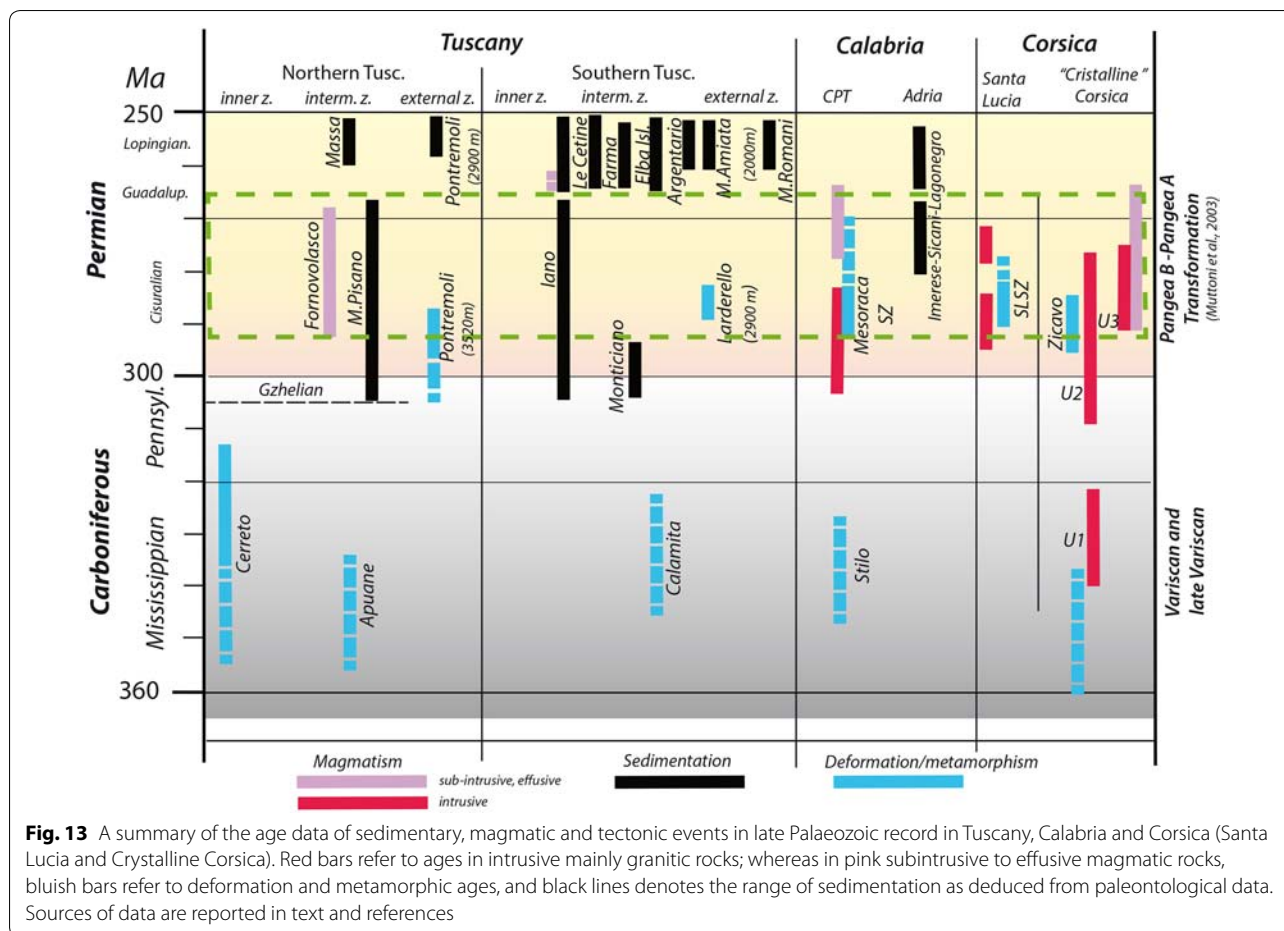
constraint, Tuscany and Calabria are inserted according to their chief Variscan signature.

For Tuscany, following previous stratigraphic and structural correlations (Bagnoli et al. 1979; Vai and Cocozza 1986; Gattiglio et al. 1989; Conti et al. 1991; Pandeli et al. 1994, 2005), what is here defined as intermediate pre-Mesozoic Tuscan domain (e.g. the Palaeozoic basement associated with the Tuscan metamorphic units) has been considered as matching and correlating with the nappe zone of the Variscan belt (Gattiglio et al. 1989; Conti et al. 1991, 1993), i.e. with Central Sardinia where low-grade Cambrian to Devonian sequences may be observed (Figs. 1, 14). On the other hand, the available petrological data and age constraints support, for the inner or internal domain, its matching with the medium- to high-grade units of the axial zone (Molli et al. 2002; Lo Pò et al. 2017) and a correlation with NE Sardinia (Carmignani et al. 1994), SW Corsica (Rossi et al. 1995; Oggiano et al. 2013), the basement of Ligurian Briançonnais (Messiga et al. 1992; Cortesogno et al. 1997; Giacomini et al. 2007) and some of the basement units of the western Alps (Von Raumer 1984; Fernandez et al. 2002; Simonetti et al. 2018). Lower and upper crust rocks associated with the External Ligurian domain may consequently be referred to an even further western (in present coordinates) crustal sector adjacent to the Alpine Sesia-Austroalpine basement (Dal Piaz 1993; Pfiffner 1993;

Pennacchioni 1996; Venturini et al. 1994; Hermann et al. 1997; Manzotti et al. 2017; Petri et al. 2017; Schmid et al. 2017).

In the external, pre-Mesozoic Tuscan domain, instead, the presence of a crustal scale shear zone that accommodated transpressive and then transtensive deformation during lower Permian (Lo Pò et al. 2016) may be inferred. This shear zone may be considered the mid-crustal expression of what is defined here as the East Tuscan Fault (Fig. 5b, c).

Regarding the structural grain of the Calabria-Peloritani Terrane, former attempts to match it with the Variscan belt in Sardinia were problematic [see the different solutions proposed in Vai (2001); Alvarez and Shimabukuro (2009)] due to the correlation between the medium- to high-grade Calabria rocks with those of the axial zone of NE Sardinia. However, focusing on the recent literature in terms of the age of deformation, and the magmatic and metamorphic characters, major differences between Calabria medium- to high-grade rocks and those of the Corsica-Sardinia axial zone are highlighted (see chapt. 4). Moreover, we consider the upper-crustal section in the Calabria-Peloritani Terrane, made of a low-grade fold and thrust belt affecting a Palaeozoic (meta)sedimentary succession ranging in age from Cambrian to Lower Carboniferous and including Ordovician metavolcanics (Spalletta and Vai 1989; Gattiglio

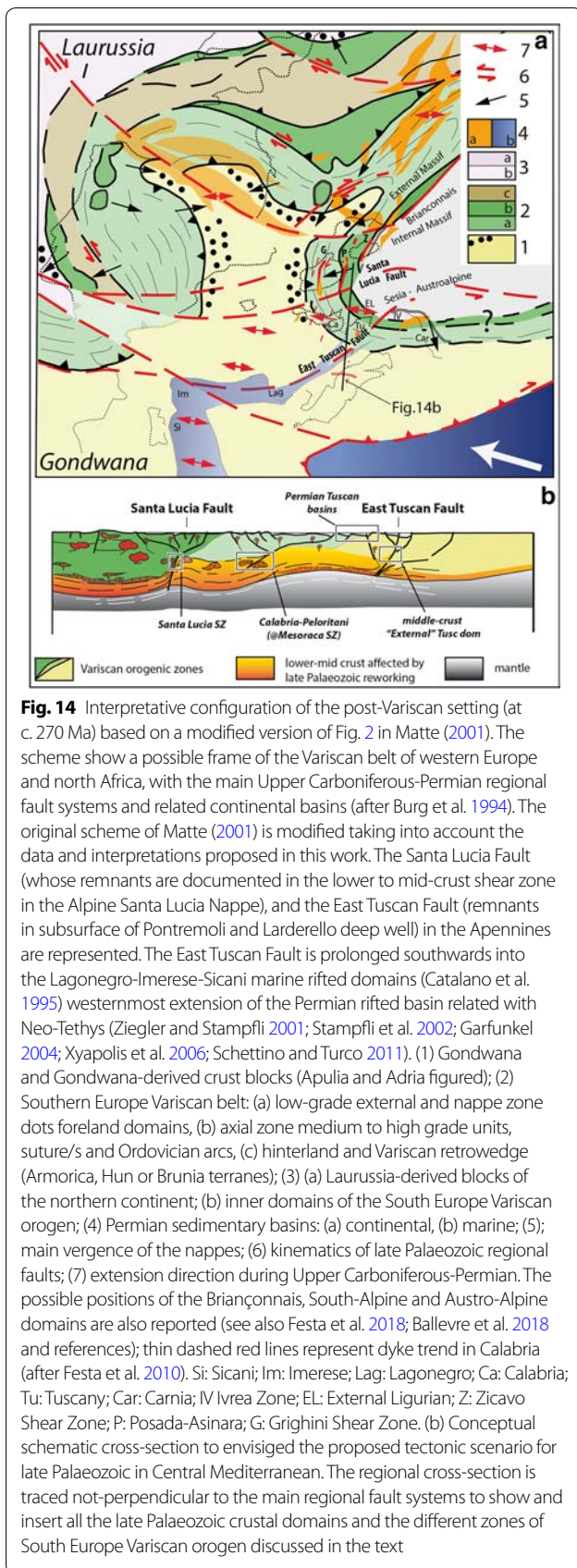


et al. 1989; Vai 2001), as a key character for its location. Locally, the low-grade upper crustal units are observed as tectonically overlying medium-grade paragneiss (i.e. Mammola paragneiss) to be considered “allochthonous tectonic window”, with an overall tectonic grain, therefore supporting a correlation with the nappe zone of the Sardinian Variscan orogen (Gattiglio et al. 1989; Vai 2001).

Finally, if “Autochthonous” Corsica was an integral part of the Corsica-Sardinia Variscan orogen, the basement of Santa Lucia Nappe can be considered (similarly to the remnants of the Ersa-Centuri unit within the Corsican Schistes Lustres) as part of a further eastern (in present coordinates) crustal domain. Whether, after the Mesozoic rifting, the Santa Lucia domain was still attached to the “Autochthonous” (Durand Delga 1984; Rossi et al. 2006; Li et al. 2015) or part of an OCT or AlKaPeCa-type microblock (Lahondere 1996; Michard et al. 1992; Molli and Malavieille 2011; Lin et al. 2018), we suggest that a regional-scale transtensional fault, here called Santa Lucia Fault, existed during Permian, east (in present coordinates) of Corsica-Sardinia.

6.3 The late Palaeozoic tectonics in Corsica-Sardinia, Calabria and Tuscany: a strain partitioned regional frame and two previously overlooked regional faults

The crustal domains investigated here, show evidence of late Palaeozoic tectonics and magmatism that have been recorded differently in their lower to upper crustal levels (Fig. 13). Key features to be highlighted are the remnants of two regional-scale structures bounding, to the west and the east, the pre-Mesozoic Calabria and Tuscan crustal domains. The south-eastward structure (East Tuscan Fault), restoring the Apenninic displacements (Figs. 5c, 12a), has an original paleotectonic position between the external Tuscan and the Umbria-Marche domains as defined in the Mesozoic paleotectonics (Figs. 2c, 6c and 12a) within the Adria Plate to come. This fault, whose exhumed mid-crustal remnants can be found in subsurface from Pontremoli to Larderello-Travale (Figs. 2, 12a, b), may be further prolonged south of Tuscany (Figs. 6c, d) into the early to late Permian rifted crustal domain hosting basins and carbonatic platforms of the Lagonero-Imerese-Sicani in the Southern Apennines and Sicily (Catalano et al. 1995; Mazzoli et al. 2001; Patacca



and Scandone 2007). For the same regional structure, its northward prolongation may be found in the shallow-crustal splays defining the extensional/transensional pull-aparts of Forni, Pramollo and Tarvisio in the external Carnian Alps (Massari 1986; Venturini 1990; Cassinis et al. 2012). Following this reconstruction (Fig. 14), a minimum estimated length for the East Tuscan Fault system may be regarded as c. 1000 km.

It is to be noticed that our proposal follows some precursory suggestions by Rau and Tongiorgi (1981), Rau (1990, 1991, 1994) who postulated the presence of a major crustal discontinuity to separate the “pre-Mesozoic” Tuscan Domain from that of Umbria-Marche, with a southernmost prolongation into the Lagonegro-Sicani-Imerese (as also suggested by Scandone 1975). Moreover, Deroin and Bonin (2003), Ziegler and Stampfli (2001), von Raumer et al. (2013) recently located a major late Permian structure in the same position, i.e. within the becoming Adria plate.

A second regional scale fault, the Santa Lucia Fault, characterized by a similar length and a field-constrained sinistral kinematics, could instead be located east of Corsica-Sardinia in a significant position to become a weak domain with a prolonged structural heritage during Mesozoic and Tertiary evolution. Also in this case, our proposal follows some previous suggestions, for instance that of Bard (1997), who however hypothesizes a dextral kinematics, or of Deroin and Bonin (2003) and Stampfli et al. (2002).

Therefore, the regional scale tectonic scenario that we propose (Fig. 14a, b) includes two major transcurrent/transensive fault systems, the Santa Lucia Fault and the East Tuscan Fault, bounding the former crustal domains of Calabria and Tuscany, where extensional/transensional structures were formed in the deep, intermediate and shallower portions of their crust (Fig. 14b).

Figure 13 shows the intimate relationships that link the period of magmatism (intrusive and effusive), the age of high-temperature and low-pressure metamorphism in the lower crust (Calabria and Santa Lucia in Corsica), the ages and kinematics of lower to mid crustal shear zones (Mesoraca in Calabria, Santa Lucia in Corsica and the East Tuscan Fault), the activity of transtensional shallow crustal splays where late Palaeozoic Tuscan pull-apart basins developed (Rau 1994; Spina et al. 2019), inferring their marine communication with the southernmost rifted domains of the Imerese-Sicani-Lagonegro in which deep basins and platforms developed, in turn connected with Neo-Tethys paleodomains (Ziegler and Stampfli 2001; Vai 2001). All these data point out the interconnection between the Tuscany-Calabria and Corsica crustal domains in a regional-scale strain-partitioned geodynamic setting controlled by a first-order transcurrent/

transtensive fault network which provided pathways for the intrusion and melt migration within it and/or outward in the intervening crustal domains where extensional to transtensional deformation developed (see also Rossi et al. 2015).

In this respect, it is worth attempting a comparative analysis of the late Carboniferous—early Permian tectono-magmatic evolution of Corsica and Calabria lower-crustal segments. Geochronological data indicate a substantial synchronism between magmatism and metamorphism both in Corsica (Rossi et al. 2009, 2015; Zibra et al. 2010) and in Calabria (Grässner et al. 2000; Caggianelli et al. 2013) in the time span of c. 310–280 Ma. The P – T path outlined for Corsica in Fig. 10f, presents analogies and some differences with respect to the P – T paths to that of the lower crust exposed in Calabria (Schenk 1981, 1989; Grässner et al. 2000; Caggianelli et al. 2013). In both regions, peak pressure occurred at 0.6–0.8 GPa and was followed by a decompression event with temperatures remaining close to 800 °C. The extent of decompression is slightly lower in Calabria (up to 0.2 GPa) than in Corsica (in the order of 0.25–0.3 GPa). Afterwards, the Permian cooling event was accompanied by moderate decompression in Corsica and was near-isobaric in Calabria. Thus, the resulting cooling path crossed the andalusite P – T field in Corsica and, limited to the top levels of the lower crust, in Calabria, in agreement to the major component of transtension recorded in Santa Lucia basement of Corsica compared to those in Calabria lower crust as suggested in our proposed tectonic model.

6.4 Late Palaeozoic tectonics in Central Mediterranean: between Variscan orogen and Tethyan rifting

The meaning and the geodynamic processes related to the late- and post-Variscan tectonics in Central Mediterranean, i.e. the Corsica-Sardinia, Tuscany, Calabria and Alpine domains, have been widely debated similarly to the other segments of the Variscan belt in Europe (Echtler and Malavieille 1990; Malavieille et al. 1990; Van den Driessche, Brun 1992; Burg et al. 1994; Franke et al. 2011; McCann et al. 2006; Roger et al. 2015). Some models, especially those focused on Corsica-Sardinia, try to tightly connect structures and upper Carboniferous and Permian tectono-magmatic processes to the latest stages of the Variscan orogen considering them as its waning shortening events, with or without an oblique convergence-setting (Elter et al. 1990; Conti et al. 2001; Carosi and Oggiano 2002; Corsini and Rolland 2009; Padovano et al. 2012); or to a post-collisional transpression of an Himalayan-type collisional belt in its easternmost marginal side (Carosi and Palmieri 2002; Iacopini et al. 2008; Frassi et al. 2009; Rolland et al. 2009; Padovano et al.

2012). Alternatively, authors have invoked gravitational collapse (Carmignani et al. 1994; Cappelli et al. 1992) or late- to post-orogenic extension (Thevoux-Chabuel et al. 1995; Renna et al. 2006; Giacomini et al. 2008; Rossi et al. 2015).

Moreover, for the pre-Mesozoic Alpine domains some authors have recently suggested a long-lasting period of active extension which started with the unroofing of the inner Variscan belts, followed by the Permo-Triassic thermal perturbation, to end with crustal break-up and the formation of the Alpine Tethys Ocean (Spalla et al. 2014). According to this view, a kinematic and thermo-mechanical link between the latest stages of Variscan orogenic construction and the beginning of the Alpine Tethys rifting has been suggested (e.g. Marotta and Spalla 2007; Roda et al. 2018; Festa et al. 2018).

All above mentioned, interpretation-types have been similarly proposed for the tectono-magmatic shaping and evolution of the Calabria-Peloritani Terrane (Angi et al. 2010; Fornelli et al. 2011; Liberi et al. 2011; Laurita et al. 2014).

Within our regional conceptual scheme, some of these proposals may be checked, discussed, and eventually ruled out. For instance, Fig. 14 clearly shows that the regional-scale faults developed across the former South Variscan belt, not only reactivating and reworking internal or axial domains (e.g. NE Sardinia, SW Corsica; inner South Alpine) but also developing in the Variscan foreland, in the external domains as well as in the “stable” Gondwana. This evidently implies that late Palaeozoic tectonics and related magmatic processes cannot be considered as “Variscan orogen-related”, i.e. related to the waning stages of syn- or late- convergence shortening, post-collisional extension or gravitational collapse. On the other hand, Fig. 14 quite evidently shows that late Palaeozoic structures were part of a post-Variscan setting characterized by an independent tectonics, kinematically and dynamically unrelated (Burg et al. 1994) with that in which building and collapse of the Variscan orogen occurred. This has been already remarked, at least locally for instance in the South Alpine basement by Handy and Zingg (1991); Schmid (1993); Handy et al. (1999); Handy et al. (2001); Pohl et al. (2018) as well as in the external domains of the central Variscan belt, e.g. in the Montagne Noire (Echtler and Malavieille 1990; Franke et al. 2011; Roger et al. 2015) and in other segments far from to the axial zone of the Variscan orogen (Burg et al. 1994; Ziegler and Stampfli 2001).

The post-Variscan regime, following the early suggestions by Arthaud and Matte (1975), Bard (1997), Burg et al. (1994), Matte (2001), Muttoni et al. (2003), Martinez-Catalan (2011), Balleve et al. (2018) and references therein, may be connected with a network of crustal scale

strike-slip regional faults which accommodated mainly transtensional (and locally transpressional) deformation, associated and coeval with the overall clockwise rotation of Gondwana with respect to Laurussia, with Gondwana-derived blocks and elements of the southern segment of the Variscan belt escaping toward east in the wake of subduction of the eastern ocean (Fig. 14). Our scheme in Fig. 14a shows quite clearly that for their locations some of the late Palaeozoic structures acted as zones of weakness and were only locally reactivated or reused during Mesozoic rifting (mid-Triassic and later Triassic-Liassic), during the Cretaceous to Tertiary convergence and/or during the Tertiary opening of Central Mediterranean extensional basins.

7 Conclusion

As a result of the proposed review of data derived from the research of our group over the past decades integrated with those of literature, the frame of a classical paleotectonic configuration of the Variscan belt of western Europe and northern Africa in the late Palaeozoic may be completed to include the crustal domains of Calabria and Tuscany, and by matching them with the structural zonation of the Variscan orogenic frame of Sardinia-Corsica. By doing that, some major large-scale tectonic features may be outlined (Fig. 14):

1. The presence of domains affected by two regional-scale faults whose relict remnants may be found in the crustal record of the Permian shear zones, i.e. the sinistral transtensive Santa Lucia, on the one side, and the East Tuscan Fault, possibly (but not directly constrained) with sinistral kinematics too, on the other;
2. Between these inferred crustal scale structures, distributed deformation, late Carboniferous-Permian in age, may be related to the record of the middle and shallow crust in Calabria and Tuscany, where extensional to transtensional deformation has been connected to the tectono-magmatic and sedimentary history of these regions;
3. The absence of unique relationships between late Carboniferous to Permian tectono-magmatic and sedimentary structures of the studied areas and the axial or inner structural domains of the former South-Variscan belt undermines, at least for Calabria, the concept of late-orogenic collapse of the overthickened crust as instead documented in other Variscan segments of Europe;
4. The late Palaeozoic history of the Central Mediterranean region with its structural inheritance might play a major role in controlling the Mesozoic and Cretaceous to Tertiary paleogeographic and paleotectonic

evolution of the region, with some local to regional relationships, in terms of localization in space and time.

Although our proposal is based on some well-constrained local field and subsurface data, and on some interpretations rooted in classical literature of the Italian peninsula, as well as on some largely accepted regional correlations, most of the continental crust with its record of late Palaeozoic history that is the focus of this paper is no longer accessible since it subducted during the Tertiary orogenic history of central Mediterranean or it is inaccessible under younger rocks on land or under the sea. Therefore, our interpretation features as a working hypothesis to be further constrained by new data and checked against independently derived kinematic models (e.g. Agostini et al. 2020; Angrand et al. 2020; Le Breton et al. 2020; van Hinsbergen et al. 2020).

Acknowledgements

All the data used supporting this paper are listed in the references. We have no conflicts of interest to disclose. EC and AS thank the Research Project of the Department of Physics and Geology (University of Perugia) REDAB—REDiscovering the Apennine Basement: a multidisciplinary correlation among the Northern Apennine Upper Paleozoic–Triassic successions (CAPEZBASE2017; 2017–2019) and PRIN 2017RX9XXXY. Bari and Pisa (PRA 2020_25) Ateneo University funds are also acknowledged. IZ publishes with permission of the Executive Director of the Geological Survey of Western Australia. Giancarlo Molli projected the paper and envisaged the large-scale tectonic frame, all authors provided data and participated to discussions contributing to strengthening the overall interpretation. The guest editors (Othmar Müntner and Paola Manzotti), an anonymous reviewer and Michele Balleve, in particular, are greatly acknowledged for their suggestions and comments which strongly helped us to improve our original manuscript. GM warmly thanks Eline Le Breton, Niko Froitzheim, Jacques Malavieille and Stefan Schmid for the discussions on the treated subjects. This paper is dedicated to the memory of prof. Marco Tongiorgi (Pisa University) for his seminal contribution and teaching on the Tuscan Palaeozoic.

Author details

¹ Università di Pisa, Via S. Maria 53, 56126 Pisa, Italy. ² Dipartimento di Scienze della Terra e Geoambientali, Università di Bari, Via Orabona 4, Bari, Italy. ³ Consiglio Nazionale delle Ricerche - IGG, Via Moruzzi 1, Pisa, Italy. ⁴ Dipartimento di Scienze della Terra e Geoambientali, Università di Firenze, Via La Pira 4, Firenze, Italy. ⁵ Dipartimento di Fisica e Geologia, Università di Perugia, Via Pascoli, Perugia, Italy. ⁶ Department of Mines, Industry, Regulation and Safety, Geological Survey of Western Australia, 100 Plain Street East, Perth, WA 6004, Australia.

Received: 4 April 2020 Accepted: 5 November 2020

Published online: 03 December 2020

References

- Agostini, S., Otto, S., Watson, J., & Howgate, R. (2020). Tectonic evolution of the Mediterranean region from a global plate kinematics perspective: Insights from a new deformable tectonic model. *EGU General Assembly 2020*, Online, 4–8 May 2020, EGU2020-18224. <https://doi.org/10.5194/egusphere-egu2020-18224>
- Aldinucci, M., Brogi, A., & Sandrelli, F. (2005). The metamorphic units of the eastern side of Monte Leoni (Northern Apennines, Italy). *Bollettino della Società Geologica Italiana*, 124, 313–332.
- Aldinucci, M., Brogi, A., & Spina, A. (2008b). Middle–Late Permian sporomorphs from the Farma Formation (Monticiano-Roccastrada Ridge, southern Tuscany): New constraints for the tectono-sedimentary history of the

- Tuscan Domain. In: Cassinis, G. (ed.) Stratigraphy and Palaeogeography of Late- and Post-Hercynian Basins in the Southern Alps, Tuscany and Sardinia (Italy). *Italian Journal of Geoscience*, 127, 581–597.
- Aldinucci, M., Pandeli, E., & Sandrelli, F. (2008a). Tectono-sedimentary evolution of the Late Palaeozoic–Early Mesozoic metasediments of the Monticiano-Roccastrada Ridge (southern Tuscany, Northern Apennines, Italy). In: Cassinis, G. (Ed.), Spec. Section: Stratigraphy and palaeogeography of late- and post-Hercynian basins in the Southern Alps, Tuscany and Sardinia (Italy). *Italian Journal of Geoscience*, 127(3), 567–579.
- Alvarez, W., & Shimabukuro, D. H. (2009). The geological relationships between Sardinia and Calabria during Alpine and Hercynian times. *Italian Journal of Geoscience*, 128, 257–268.
- Amodio-Morelli, L., Bonardi, G., Colonna, V., Dietrich, D., Giunta, G., Ippolito, F., et al. (1976). L'Arco Calabro-Peloritano nell'orogene appenninico maghrebide. *Memorie della Società Geologica Italiana*, 17, 1–60.
- Anelli, L., Gorza, M., Pieri, M., & Riva, M. (1994). Subsurface well data in the northern Apennines (Italy). *Memorie della Società Geologica Italiana*, 48, 461–471.
- Angi, G., Cirrincione, R., Fazio, E., Fiannacca, P., Ortolano, G., & Pezzino, A. (2010). Metamorphic evolution of preserved Hercynian crustal section in the Serre Massif (Calabria–Peloritani Orogen, southern Italy). *Lithos*, 115(1–4), 237–262. <https://doi.org/10.1016/j.lithos.2009.12.008>
- Angrand, P., Mouthereau, F., Masini, E., & Asti, R. (2020). A reconstruction of Iberia accounting for W-Tethys/N-Atlantic kinematics since the late Permian-Triassic. *Solid Earth Discussion*. <https://doi.org/10.5194/se-2020-24>
- Appel, P., Cirrincione, R., Fiannacca, P., & Pezzino, A. (2011). Age constraints on Late Paleozoic evolution of continental crust from electron microprobe dating of monazite in the Peloritani Mountains (southern Italy): Another example of resetting of monazite ages in high-grade rocks. *International Journal Earth Science*, 100, 107–123. <https://doi.org/10.1007/s00531-010-0511-8>
- Arthaud, F. (1970). Etude tectonique et microtectonique comparée de deux domaines Hercyniens: Les nappes de la Montagne Noire (France) et l'anticlinorium de l'Iglesiente (Sardaigne). *Publications de l'Université des Sciences et Techniques du Languedoc - Série Géologie Structurale*, 1, 1–175.
- Arthaud, F., & Matte, P. (1975). Le décrochments tardi-hercyniens du sud-ouest de l'Europe. Géométrie et essai de reconstitution des conditions de la déformation. *Tectonophysics*, 25, 139–171.
- Bagnoli, G., Giannelli, G., Puxeddu, M., Rau, A., Squarci, P., & Tongiorgi, M. (1979). A tentative stratigraphic reconstruction of the Tuscan Palaeozoic basement. *Memorie della Società Geologica Italiana*, 20, 99–116.
- Balleve, M., Manzotti, P., & Dal Piaz, G. V. (2018). Pre-Alpine (Variscan) Inheritance: A Key for the Location of the Future Valaisan Basin (Western Alps). *Tectonics*, 37, 86–817. <https://doi.org/10.1002/2017TC004633>
- Barberi, F. (1966). I porfiroidi della Toscana e la loro posizione stratigrafica. Atti del Symposium sul Verrucano, Pisa, settembre 1965. *Società Toscana di Scienze Naturali*, Pisa, 34–53.
- Bard, J. P. (1997). Démembrement antémésozoïque de la chaîne varisque d'Europe occidentale et d'Afrique du Nord : Rôle essentiel des grands décrochements transpressifs dextres accompagnant la rotation–translation horaire de l'Afrique durant le Stéphanien. *Comptes Rendus de l'Académie des Sciences Paris. Series IIa*, 324, 693–704.
- Batini, F., Brogi, A., Lazzarotto, A., Liotta, D., & Pandeli, E. (2003). Geological features of Larderello-Travale and Mt.Amiata geothermal areas (southern Tuscany, Italy). *Episodes*, 26(3), 239–244.
- Beltrando, M., Zibra, I., Montanini, A., & Tribuzio, R. (2013). Crustal thinning and exhumation along a fossil magma-poor distal margin preserved in Corsica: A hot rift to drift transition? *Lithos*, 168–169, 99–112. <https://doi.org/10.1016/j.lithos.2013.01.017>
- Bergomi, M. A., Dal Piaz, G. V., Malusà, M. G., Monopoli, B., & Tunesi, A. (2017). The Grand St Bernard-Briançonnais nappe system and the Paleozoic puzzle of the Western Alps unraveled by zircon U-Pb dating. *Tectonics*, 36, 2950–2972. <https://doi.org/10.1002/2017TC004621>
- Bernoulli, D. (2001). Mesozoic-Tertiary carbonate platforms, slopes and basins of the external Apennines and Sicily. In G. B. Vai & I. P. Martini (Eds.), *Anatomy of an Orogen: the Apennines and Adjacent Mediterranean Basins* (pp. 307–326). Dordrecht: Kluwer Academic Publishers.
- Bertini, G., Elter, F. M., & Talarico, F. (1994). Evidenze di una fase estensionale pre-triassica nel complesso degli gneiss nell'area geotermica di Larderello (Toscana Meridionale). *Studi Geologici Camerti*, 1994(1), 129–137.
- Bianco, C., Brogi, A., Caggianelli, A., Giorgetti, G., Liotta, D., & Meccheri, M. (2015). HP-LT metamorphism in Elba Island: Implications for the geodynamic evolution of the inner Northern Apennines (Italy). *Journal of Geodynamics*, 91, 13–25. <https://doi.org/10.1016/j.jog.2015.08.001>
- Bianco, C., Godard, G., Halton, A., Brogi, A., Liotta, D., & Caggianelli, A. (2019). The lawsonite-glaucophane blueschists of Elba Island (Italy). *Lithos*. <https://doi.org/10.1016/j.lithos.2019.105198>
- Bonardi, G., Cavazza, W., Perrone, V., & Rossi, S. (2001). Calabria-Peloritani Terrane and Northern Ionian Sea. In G. B. Vai & I. P. Martini (Eds.), *Anatomy of an orogen: The Apennines and adjacent Mediterranean basins* (pp. 287–306). Dordrecht: Kluwer.
- Bouillin, J. P. (1984). Nouvelle interpretation de la liaison Apennin-Maghrebides en Calabre; consequences sur la paleogeographie tethysienne entre Gibraltar et les Alpes. *Revue Geologie Dynamique Geographie Physic*, 25, 321–338.
- Bouillin, J. P., Majesté-Menjoules, C., Baudelot, S., Cygan, C., & Fournier-Vinas, C. H. (1987). Les formations paléozoïques de l'Arc Calabro-Peloritain dans leur cadre structural. *Bollettino Società Geologica Italiana*, 106, 683–698.
- Brogi, A. (2008). The Triassic and Palaeozoic successions drilled in the Bagnore geothermal field and Poggio Nibbio area (Monte Amiata, Northern Apennines, Italy). *Italian Journal of Geoscience*, 127, 599–613.
- Brogi, A., & Giorgetti, G. (2012). Tectono-metamorphic evolution of the siliciclastic units in the Middle Tuscan Range (inner Northern Apennines): Mg–carpholite bearing quartz veins related to syn-metamorphic syn-orogenic foliation. *Tectonophysics*, 526–529, 167–184. <https://doi.org/10.1016/j.tecto.2011.09.015>
- Brunet, C., Monié, P., Jolivet, L., & Cadet, J. P. (2000). Migration of compression and extension in the Tyrrhenian Sea, insights from 40Ar/39Ar ages on micas along a transect from Corsica to Tuscany. *Tectonophysics*, 321, 127–155. [https://doi.org/10.1016/S0040-1951\(00\)00067-6](https://doi.org/10.1016/S0040-1951(00)00067-6)
- Burg, J. P., Van Den Driessche, J., & Brun, J. P. (1994). Syn- to post-thickening extension in the Variscan Belt of Western Europe: Modes and structural consequences. *Géologie de la France*, 3, 33–51.
- Butler, R. W. H., Tavarnelli, E., & Grasso, M. (2006). Structural inheritance in mountain belts: An Alpine–Apennine perspective. *Journal of Structural Geology*, 28, 1893–1908. <https://doi.org/10.1016/j.jsg.2006.09.006>
- Buzzi, L., & Gaggero, L. (2008). Petrogenesis of post-orogenic Lower Permian andesites in southern Europe: Insights into the collapse of the Variscan range. *Geodinamica Acta*, 21, 273–290. <https://doi.org/10.3166/ga.21.273-290>
- Buzzi, L., Gaggero, L., & Oggiano, G. (2008). The Santa Giustina Ignimbrite (NW Sardinia): A clue for the magmatic, structural and sedimentary evolution of the Variscan segment between Early Permian and Triassic. *Bollettino della Società Geologica Italiana*, 127, 683–695. <https://doi.org/10.3166/ga.21.273-290>
- Caby, R., & Jacob, C. (2000). La transition croute-manteau dans la nappe de Santa-Lucia-di-Mercurio (Corse Alpine): Les racines d'un rift permien. *Géologie de la France*, 1, 21–34.
- Caggianelli, A., Del Moro, A., Paglionico, A., Piccarreta, G., Pinarelli, L., & Rottura, A. (1991). Lower crustal granite genesis connected with chemical fractionation in the continental crust of Calabria (Southern Italy). *European Journal of Mineralogy*, 3(1), 159–180. <https://doi.org/10.1127/ejm/3/1/0159>
- Caggianelli, A., & Prosser, G. (2001). An exposed cross-section of late Hercynian upper and intermediate continental crust in the Sila nappe (Calabria, southern Italy). *Periodico Mineralogia*, 70, 277–301.
- Caggianelli, A., Prosser, G., Festa, V., Langone, A., & Spiess, R. (2013). From the upper to the lower continental crust exposed in Calabria. 86° Congresso Nazionale della Società Geologica Italiana. Arcavacata di Rende (CS) 2012. *Geological Field Trip*, 5, 1–49. <https://doi.org/10.3301/GFT.2013.02>
- Caggianelli, A., Prosser, G., & Rottura, A. (2000). Thermal history vs. fabric anisotropy in granitoids emplaced at different crustal levels: An example from Calabria, southern Italy. *Terra Nova*, 12(3), 109–116. <https://doi.org/10.1046/j.1365-3121.2000.123280.x>
- Caggianelli, A., Zucchi, M., Bianco, C., Brogi, A., & Liotta, D. (2018). Estimating P-T metamorphic conditions on the roof of a hidden granitic pluton: An example from the Mt. Calamita promontory (Elba Island, Italy). *Italian Journal of Geoscience*, 137, 238–253. <https://doi.org/10.3301/IJG.2018.11>

- Cappelli, B., Carmignani, L., Castorina, F., Di Pisa, A., Oggiano, G., & Petrini, R. (1992). A Hercynian suture zone in Sardinia: Geological and geochemical evidence. *Geodinamica Acta*, 5, 101–118.
- Carmignani, L., Carosi, R., Di Pisa, A., Gattiglio, M., Musumeci, G., Oggiano, G., & Pertusati, P. C. (1994). The Hercynian chain in Sardinia (Italy). *Geodinamica Acta*, 7, 31–47.
- Carmignani, L., Franceschelli, M., Pertusati, P. C., Memmi, I., & Ricci, C. A. (1979). Evoluzione tettonometamorfica del basamento ercinico della Nurra (Sardegna NW). *Memorie della Società Geologica Italiana*, 20, 57–84.
- Carminati, E., Lustrino, M., & Doglioni, C. (2012). Geodynamic evolution of the central and western Mediterranean: Tectonics vs Igneous petrology constraints. *Tectonophysics*, 579, 173–192. <https://doi.org/10.1016/j.tecto.2012.01.026>
- Carosi, R., Frassi, C., & Montomoli, C. (2010). Reply to discussion of Elter and Padovano of Deformation during exhumation of medium- to high-grade metamorphic rocks in the Variscan chain in northern Sardinia (Italy). *Geological Journal*, 45, 483–486.
- Carosi, R., Frassi, C., Montomoli, C., & Iacopini, D. (2005). Post collisional compressive tectonics in northern Sardinia (Italy). *Journal Virtual Explorer*, 19, 1–18.
- Carosi, R., Montomoli, C., Tiepolo, M., & Frassi, C. (2012). Geochronological constraints on post-collisional shear zones in the Variscides of Sardinia (Italy). *Terra Nova*, 24, 42–51. <https://doi.org/10.1111/j.1365-3121.2011.01035.x>
- Carosi, R., & Oggiano, G. (2002). Structural evolution of North eastern Sardinia: Insight on the tectonic evolution of the Variscan belt. *Comptes Rendus Geoscience*, 334, 287–294.
- Carosi, R., & Palmeri, R. (2002). Orogen-parallel tectonic transport in the Variscan belt of northeastern Sardinia (Italy): Implications for the exhumation of medium-pressure metamorphic rocks. *Geological Magazine*, 139(5), 497–511.
- Casini, L., Cuccuru, S., Puccini, A., Oggiano, G., & Rossi, Ph. (2015). Evolution of the Corsica-Sardinia Batholith and the late-orogenic shearing of the Variscides. *Tectonophysics*, 646, 65–78.
- Casini, L., & Oggiano, G. (2008). Late orogenic collapse and thermal doming in the northern Gondwana margin incorporated in the Variscan Chain: A case study from the Ozieri Metamorphic Complex, northern Sardinia, Italy. *Gondwana Research*, 13, 396–406.
- Cassinis, G., Di Stefano, P., Massari, F., Neri, C., & Venturini, C. (2000). Permian of South Europe and interregional correlation. *Developments in Palaeontology and Stratigraphy*, 18, 37–70.
- Cassinis, G., Perotti, C. R., & Ronchi, A. (2012). Permian continental basins in the Southern Alps (Italy) and peri mediterranean correlations. *International Journal Earth Science*, 101, 129–157.
- Cassinis, G., Perotti, C., & Santi, G. (2018). Post-Variscan Verrucano-like deposits in Italy, and the onset of the alpine tectono-sedimentary cycle. *Earth-Science Reviews*, 185, 476–497.
- Catalano, R., Di Stefano, P., & Kozur, H. (1991). New data on Permian and Triassic stratigraphy of Western Sicily. *Neues Jahrbuch für Geologie und Palaeontologie Abhandlungen*, 184(1), 25–61.
- Catalano, R., Di Stefano, P., & Vitale, P. F. (1995). Structural trends and paleogeography of the central and western Sicily belt: New insights. *Terra Nova*, 7, 189–199. <https://doi.org/10.1111/j.1365-3121.1995.tb00688.x>
- Cavalcante, F., Belviso, C., Laurita, S., & Prosser, G. (2012). P-T constraints from phyllosilicates of the Liguride complex of the Pollino area) Southern Apennines, Italy): Geological inferences. *Ofoliti*, 37, 65–75. <https://doi.org/10.4454/ofoliti.v37i2.406>
- Cello, G., Invernizzi, C., & Mazzoli, S. (1996). Structural signature of tectonic processes in the Calabrian Arc, southern Italy: Evidence from the oceanic-derived Diamante-Terranova unit. *Tectonics*, 15, 187–200. <https://doi.org/10.1029/95TC02356>
- Centi-Tok, B., Darling, J. R., Rolland, Y., Dhuime, B., & Storey, C. D. (2014). Direct dating of mid-crustal shear zones with synkinematic allanite: New in situ U-Th-Pb geochronological approaches applied to the Mont Blanc massif. *Terra Nova*, 26(1), 29–37. <https://doi.org/10.1111/ter.12066>
- Chaffaut, A. D., & S., & Salot, P. (1979). La région de Corte: Secteur clé pour la compréhension du métamorphisme alpin en Corse. *Bulletin Société Géologique France*, 21, 149–154.
- Cirilli, S., Decandia, F. A., Lazzarotto, A., Pandeli, E., Rettori, R., Sandrelli, F., & Spina, A. (2002). Stratigraphy and depositional environment of the Mt. Argentario sandstones (southern Tuscany, Italy). *Bollettino della Società Geologica Italiana, Special Volumes*, 1, 489–498.
- Cirilli, S., Spina, A., Decandia F.A., Lazzarotto A., & Nicolardi V. (2004). Palaeoenvironmental evolution and stratigraphic correlation of the pre-Verrucano deposits in the Southern Tuscany (Italy). *32nd International Geological Congress*, Florence 20–28 August 2004, Abstract Volume.
- Cirrione, R., Fazio, E., Fiannacca, P., Pezzino, A., Ortolano, G., & Punturo, R. (2015). The Calabria-Peloritani Orogen, a composite terrane in Central Mediterranean; its overall architecture and geodynamic significance for a pre-Alpine scenario around the Tethyan basin. *Periodico Mineralogia*, 84, 701–749. <https://doi.org/10.2451/2015PM0446>
- Clemens, J., & Wall, V. (1981). Origin and crystallization of some peraluminous (S-type) granitic magmas. *Canadian Mineralogist*, 19(1), 111–131.
- Cocherie, A., Rossi, Ph., Fanning, C. M., & Guerrot, C. (2005). Comparative use of TIMS and SHRIMP for U-Pb zircon dating of A-type granites and mafic tholeiitic layered complexes and dykes from the Corsican Batholith (France). *Lithos*, 82, 185–219.
- Cocozza, T. (1965). Il Carbonifero nel Gruppo Monticiano-Roccastrada (Toscana). *La Ricerca Scientifica*, 8, 1–38.
- Cocozza, T., Decandia, F.A., Lazzarotto, A., Pasini, M., & Vai, G.B. (1987). The marine Carboniferous sequence in Southern Tuscany: Its bearing for Hercynian palaeogeography and tectofacies. In: Flugel H.V. et alii Eds., Pre-Variscan and Variscan events in the Alpine-Mediterranean mountain belts, *Mineralia Slovaca-Monography*, 135–144.
- Colonna, V., Lorenzoni, S., & Zanettin Lorenzoni, E. (1973). Sull'esistenza di due complessi metamorfici lungo il bordo sud-orientale del massiccio "granitico" delle Serre (Calabria). *Bollettino della Società Geologica Italiana*, 92, 801–830.
- Conti, P., Carmignani, L., & Funedda, A. (2001). Change of nappe transport direction during the Variscan collisional evolution of central-southern Sardinia (Italy). *Tectonophysics*, 332, 255–273. [https://doi.org/10.1016/S0040-1951\(00\)00260-2](https://doi.org/10.1016/S0040-1951(00)00260-2)
- Conti, P., Di Pisa, A., Gattiglio, M., & Meccheri, M. (1993). The Pre-Alpine Basement in the Alpi Apuane (Northern Apennines, Italy). In J. F. von Raumer & F. Neubauer (Eds.), *Pre-Mesozoic geology in the Alps* (pp. 609–621). Springer: Berlin.
- Conti, P., Gattiglio, M., & Meccheri, M. (1991). The overprint of the Alpine tectonometamorphic evolution on the Hercynian orogen: An example from the Apuane Alps (Northern Apennines, Italy). *Tectonophysics*, 191, 335–346.
- Corsini, M., & Rolland, Y. (2009). Late evolution of the southern European Variscan belt: Exhumation of the lower crust in a context of oblique convergence. *Compte Rendu, Académie des sciences*, 341, 214–233.
- Cortesogno, L., Gaggero, L., & Capelli, C. (1997). Petrology of prealpine prealpine eclogites and amphibolites from the Ligurian Briançonnais basement. *Atti Ticinesi Scienze Terra*, 39, 3–29.
- Costantini, A., Elter, F. M., Pandeli, E., & Sandrelli, F. (1998). Geologia dell'area di Iano (Toscana Meridionale, Italia). *Bollettino Società Geologica Italiana*, 117, 187–218.
- Critelli, S. (2018). Provenance of Mesozoic to Cenozoic circum-Mediterranean sandstones in relation to tectonic setting. *Earth Science Review*, 185, 624–648.
- Cruciani, G., Fancello, D., Franceschelli, M., & Musumeci, G. (2017). The Paleozoic basement of the Mt. Grighini Unit, a deep view of the nappe structure of the Variscan belt in Sardinia. Synthesis of geological data and a field guide. *Atti Società Toscana Scienze Naturali*, 124, 57–81. <https://doi.org/10.2424/ASTSN.M.2017.19>
- Cruciani, G., Montomoli, C., Carosi, R., Franceschelli, M., & Puxeddu, M. (2015). Continental collision from two perspectives: A review of Variscan metamorphism and deformation in northern Sardinia. *Periodico di Mineralogia*, 84, 1–44.
- Dal Piaz, G. V. (1993). Evolution of Austro-Alpine and Upper Penninic basement in the northwestern Alps from Variscan convergence to post-Variscan extension. In J. F. von Raumer & F. Neubauer (Eds.), *Pre-Mesozoic geology in the alps* (pp. 327–344). Springer: Berlin.
- Del Moro, A., Di Simplicio, P., Ghezzi, C., Guasparri, G., Rita, F., & Sabatini, G. (1975). Radiometric data and intrusive sequence in the Sardinian Batholith. *Neues Jahrbuch für Mineralogie Abhandlungen*, 126, 28–44.
- Del Moro, A., Puxeddu, M., Radicati di Brozolo, F., & Villa, I. (1982). Rb-Sr and K-Ar Ages on minerals at Temperature of 300–400°C from Deep Wells in

- the Larderello Geothermal Field (Italy). *Contribution to Mineralogy and Petrology*, 81, 340–349.
- Deroin, J. P., & Bonin, B. (2003). Late Variscan tectonomagmatic activity in Western Europe and surrounding areas: The Mid-Permian Episode. *Bollettino della Società Geologica Italiana, Volume Speciale*, 2(2003), 169–184.
- Dewey, J. F., Helman, M. L., Knott, S. D., Turco, E., & Hutton, D. H. W. (1989). Kinematics of the western Mediterranean. *Geological Society London Special Publication*, 45, 265–283.
- Di Vincenzo, G., Carosi, R., & Palmieri, R. (2004). The relationship between tectono-metamorphic evolution and argon isotope records in white mica: Constraints from in situ ^{40}Ar - ^{39}Ar laser analysis of the Variscan basement of Sardinia. *Journal of Petrology*, 45, 1013–1043. <https://doi.org/10.1093/ptrology/egh002>
- Durand-Delga, M. (1984). Principaux traits de la Corse Alpine et correlations avec les Alpes Ligures. *Memorie della Società Geologica Italiana*, 28, 285–329.
- Duranti, S., Palmeri, R., Pertusati, P. C., & Ricci, C. A. (1992). Geological evolution and metamorphic petrology of the basal sequences of Eastern Elba (Complex II). *Acta Vulcanologica*, 2, 213–229.
- Echtler, H., & Malavieille, J. (1990). Extensional tectonics, basement uplift and Stephano-Permian collapse basin in a late Variscan metamorphic core complex (Montagne Noire, Southern Massif central). *Tectonophysics*, 177, 125–138.
- Edel, J. B., Casini, L., Oggiano, G., & Schulman, K. (2014). Early Permian 90° clockwise rotation of the Maures–Estérel–Corsica–Sardinia block confirmed by new palaeomagnetic data and followed by a Triassic 60° clockwise rotation. In K. Schulmann, J. R. Martínez Catalán, J. M. Lardeaux, V. Janousek, & G. Oggiano (Eds.), *The variscan orogeny: Extent, timescale and the formation of the European Crust*. London: Geological Society.
- Egal, E. (1992). Structures and tectonic evolution of the external zone of Alpine Corsica. *Journal Structural Geology*, 14, 1215–1228. [https://doi.org/10.1016/0191-8141\(92\)90071-4](https://doi.org/10.1016/0191-8141(92)90071-4)
- Elter, F. M., Musumeci, G., & Pertusati, P. C. (1990). Late Hercynian shear-zones in Sardinia. *Tectonophysics*, 176, 387–404.
- Elter, F. M., & Padovano, M. (2010). Discussion of ‘Deformation during exhumation of medium- to high-grade metamorphic rocks in the Variscan chain in northern Sardinia by Carosi et al.’ *Geological Journal*, 45, 481–482.
- Elter, F. M., Padovano, M., & Kraus, R. K. (2010). The Variscan HT metamorphic rocks emplacement linked to the interaction between Gondwana and Laurussia plates: Structural constraints in NE Sardinia (Italy). *Terra Nova*, 22, 369–377.
- Elter, F. M., & Pandeli, E. (1990). Alpine and Hercynian Orogenic phases in the Basement rocks of the Northern Apennines (Larderello Geothermal field, Southern Tuscany, Italy). *Eclogae Geologicae Helvetiae*, 83(2), 241–264.
- Elter, F. M., & Pandeli, E. (1991). Structural features of the metamorphic Palaeozoic-Triassic sequences in deep geothermal drillings of the Monte Amiata area (SE Tuscany, Italy). *Bollettino della Società Geologica Italiana*, 110, 511–522.
- Elter, F. M., & Pandeli, E. (2005). Structural-metamorphic correlations between three Variscan segments in southern Europe: Maures Massif (France), Corsica (France)-Sardinia (Italy) and Northern Apennines (Italy). *Journal of Virtual Explorer*, 19, 1–19.
- Elter, G., Elter, P., Sturani, C., & Weidmann, M. (1966). Sur la prolongation du domaine ligure de l’Apennin less dans le Monferrat et les Alpes et sur l’origine de la Nappe de la Simme e.l. et des Préalps romande et chablasiennes. *Archives Science Genève*, 19, 279–377.
- Elter, P. (1975). L’ensemble Ligure. *Bulletin de la Société Géologique de France*, 17, 984–997.
- Elter P., & Scandone, P. (1980). Les Apennines. *Congrès Géologique International Paris, Colloques C.5*, 99–102.
- Engelbrecht, H. (2008). Carboniferous continental margin deposits in southern Tuscany, Italy: Results from geological mapping of the geotopes Farma Valley and San Antonio Mine Area. *Geological Journal*, 43, 279–305.
- Erickson, T. M., Pearce, M. A., Taylor, R. J. M., Timms, N. E., Clark, C., Reddy, S. M., & Buick, I. S. (2015). Deformed monazite yields high-temperature tectonic ages. *Geology*, 43(5), 383–386.
- Ewing, T. A., Rubatto, D., Beltrando, M., & Hermann, J. (2015). Constraints on the thermal evolution of the Adriatic margin during Jurassic continental break-up: U-Pb dating of rutile from the Ivrea-Verbano Zone Italy. *Contributions to Mineralogy and Petrology*, 169, 44. <https://doi.org/10.1007/s00410-015-1135-6>
- Faure, M., Rossi, P., Gaché, J., Melleton, J., Frei, D., Li, X., & Lin, W. (2014). Variscan orogeny in Corsica: New structural and geochronological insights, and its place in the Variscan geodynamic framework. *International Journal Earth Science*. <https://doi.org/10.1007/s00531-014-1031-8>
- Fedele, L., Tramparulo, F. D. A., Vitale, S., Cappelletti, P., Prinzi, E. P., & Mazzoli, S. (2018). Petrogenesis and deformation history of the lawsonite-bearing blueschist facies metabasalts of the Diamante-Terranova oceanic unit (southern Italy). *Journal Metamorphic Geology*, 36, 691–714. <https://doi.org/10.1111/jmg.12303>
- Fernandez, A., Guillot, S., Menot, R.-P., & Ledru, P. (2002). Late Paleozoic polyphased tectonics in the SW Belledonne massif (external crystalline massifs, French Alps). *Geodinamica Acta*, 26, 127–139.
- Ferrara, G., & Tonarini, S. (1985). Radiometric geochronology in Tuscany: Results and problems. *Rendiconti della Società Italiana di Mineralogia e Petrologia*, 40, 111–124.
- Ferré, E. C., & Leake, B. E. (2001). Geodynamic significance of early orogenic high-K crustal and mantle melts: Example of the Corsica Batholith. *Lithos*, 59, 47–67.
- Festa, A., Balestro, G., Borghi, A., De Caroli, S., & Succo, A. (2018). *The role of structural inheritance in continental break-up and exhumation of Alpine Tethyan mantle (Canavese Zone, Western Alps)*: Geoscience Frontiers. <https://doi.org/10.1016/j.gsf.2018.11.007>
- Festa, V., Caggianelli, A., Kruhl, J. H., Liotta, D., Prosser, G., Guegen, E., & Paglionico, A. (2006). Late Hercynian shearing during crystallization of granitoid magmas (Sila Massif, southern Italy): Regional implications. *Geodinamica Acta*, 19, 185–195.
- Festa, V., Caggianelli, A., Langone, A., & Prosser, G. (2012). Time–space relationships among structural and metamorphic aureoles related to granite emplacement: A case study from the Serre Massif (southern Italy). *Geological Magazine*, 150(3), 441–454. <https://doi.org/10.1017/s0016756812000714>
- Festa, V., Caggianelli, A., Langone, A., & Prosser, G. (2013). Time–space relationships among structural and metamorphic aureoles related to granite emplacement: A case study from the granite emplacement: A case study from the Serre Massif (southern Italy). *Geological Magazine*, 150, 441–454.
- Festa, V., Di Battista, P., Caggianelli, A., & Liotta, D. (2003). Exhumation and tilting of the late-Hercynian continental crust in the Serre Massif (Southern Calabria, Italy). *Bollettino della Società Geologica Italiana, Special*, 2, 79–88.
- Festa, V., Langone, A., Caggianelli, A., & Rottura, A. (2010). Dike magmatism in the Sila Grande (Calabria, southern Italy): Evidence of Pennsylvanian-Early Permian exhumation. *Geosphere*, 6(5), 549–566.
- Festa, V., Messina, A., Paglionico, A., Piccarreta, G., & Rottura, A. (2004). Pre-Triassic history recorded in the Calabria-Peloritani segment of the Alpine chain, southern Italy. An overview. *Periodico di Mineralogia*, 73, 57–71.
- Fiannacca, P., Williams, I. S., Cirrincione, R., & Pezzino, A. (2019). Poly-Orogenic Melting of Metasedimentary Crust From a Granite Geochemistry and Inherited Zircon Perspective (Southern Calabria-Peloritani Orogen, Italy). *Frontiers in Earth Science*. <https://doi.org/10.3389/feart.2019.00119>
- Fornelli, A., Pascasio, A., & Piccarreta, G. (2011). Diachronic and different metamorphic evolution in the fossil Variscan lower crust of Calabria. *International Journal of Earth Sciences (Geol Rundsch)*. <https://doi.org/10.1007/s00531-011-0721-8>
- Franceschelli, M., Gianelli, G., Pandeli, E., & Puxeddu, M. (2004). Variscan and Alpine metamorphic events in the northern Apennines (Italy): A review. *Periodico di Mineralogia*, 73, 43–56.
- Franceschini, F. (1994). ‘Larderello plutono-metamorphic core complex’ metamorfismo regionale ercinico di bassa pressione o metamorfismo di contatto plio-quaternario? *Studi Geologici Camerti, Volume Speciale* (1994/1), 113–128.
- Franke, W., Cocks, L. R. M., & Torsvik, T. H. (2017). The Palaeozoic Variscan oceans revisited. *Gondwana Research*, 48, 257–284.
- Franke, W., Doublier, M. P., Klama, K., Potel, S., & Wemmer, K. (2011). Hot metamorphic core complex in a cold foreland. *International Journal of Earth Sciences*, 100, 753–785. <https://doi.org/10.1007/s00531-010-0512-7>
- Frassi, C., Carosi, R., Montomoli, C., & Law, R. D. (2009). Kinematics and vorticity of flow associated with post-collisional oblique transpression in the

- Variscan Axial Zone of northern Sardinia (Italy). *Journal of Structural Geology*, 31, 1458–1471.
- Froitzheim, N., Derks, J.F., Walter, J.M., & Sciunnach, D. (2008). Evolution of an Early Permian extensional detachment fault from syn-intrusive, mylonitic flow to brittle faulting (Grassi Detachment Fault, Orobic Anticline, southern Alps, Italy). In Siegesmund, S., Fugenschuh, B., & Froitzheim, N. (eds) *Tectonic Aspects of the Alpine-Dinaride-Carpathian System*. Geological Society of London Special Publication, 298, 69–82.
- Funedda, A. (2009). Foreland- and hinterland-verging structures in fold-and-thrust belt: An example from the Variscan foreland of Sardinia. *International Journal of Earth Sciences*, 98, 1625–1642.
- Garfunkel, Z. (2004). Origin of the Eastern Mediterranean basin: A reevaluation. *Tectonophysics*, 391, 11–34.
- Gattacceca, J., Orsini, J. B., Bellot, J. P., Henry, B., Rochette, P., Rossi, P., & Cherchi, G. (2004). Magnetic fabric of granitoids from Southern Corsica and Northern Sardinia and implications for Late Hercynian tectonic setting. *Journal of Geological Society*, 161, 277–289.
- Gattiglio, M., Meccheri, M., & Tongiorgi, M. (1989). Stratigraphic correlation forms of the Tuscan Palaeozoic basement. *Rendiconti della Società Geologica Italiana*, 12, 247–257.
- Ghezzi, C., & Orsini, J.-B. (1982). Lineamenti strutturali e composizionali del batolite ercinico Sardo-Corso in Sardegna. In L. Carmignani, T. Cocozza, C. Ghezzi, P. C. Pertusati, & C. A. Ricci (Eds.), *Guida alla Geologia del Paleozoico Sardo* (pp. 165–182). Regional Geological Guides: Geological Society of Italy.
- Giacomini, F., Braga, R., Tiepolo, M., & Tribuzio, R. (2007). New constraints on the origin and age of Variscan eclogitic rocks (Ligurian Alps, Italy). *Contributions to Mineralogy and Petrology*, 153, 29–53.
- Giacomini, F., Dallai, L., Carminati, E., Tiepolo, M., & Tribuzio, R. (2008). Exhumation of a Variscan orogenic complex: Insights into the composite granulitic–amphibolitic metamorphic basement of south-east Corsica (France). *Journal of Metamorphic Geology*, 26, 403–436.
- Gianelli, G., Puxeddu, M., & Squarci, P. (1978). Structural setting of the Lardello-Travale geothermal region. *Memorie Società Geologica Italiana*, 19, 469–476.
- Giorgetti, G., Goffé, B., Memmi, I., & Nieto, F. (1998). Metamorphic evolution of Verrucano metasediments in Northern Apennines; new petrological constraints. *European Journal of Mineralogy*, 10, 1295–1308.
- Graessner, T., & Schenk, V. (2001). An exposed Hercynian deep crustal section in the Sila massif of Northern Calabria: Mineral chemistry, petrology and a P-T Path of granulite-facies metapelitic migmatites and metabasites. *Journal of Petrology*, 42(5), 931–961. <https://doi.org/10.1093/ptrology/42.5.931>
- Graessner, T., Schenk, V., Bröcker, M., & Mezger, K. (2000). Geochronological constraints on the timing of granitoid magmatism, metamorphism and post-metamorphic cooling in the Hercynian crustal cross-section of Calabria. *Journal of Metamorphic Geology*, 18, 409–421.
- Gross, A., & Van Heege, J. (1973). The high-low quartz transition up to 10 kb pressure. *Journal of Geology*, 81, 717–724.
- Guillot, S., Di Pola, S., Ménot, R. P., Ledru, P., Spalla, M. I., Gosso, G., & Schwartz, S. (2009). Suture zone and importance of strike-slip faulting for Variscan geodynamic reconstructions of the External Crystalline Massifs of the Western Alps. *Bulletin de la Société Géologique de France*, 180(6), 483–500.
- Guillot, S., & Ménot, R. P. (2009). Palaeozoic evolution of the External Crystalline Massifs of the Western Alps. *Compte Rendu Geoscience*, 341, 253–265.
- Handy, M. R., Franz, L., Heller, B., Janott, B., & Zurbriggen, R. (1999). Multistage accretion and exhumation of the continental crust (Ivrea crustal section, Italy and Switzerland). *Tectonics*, 18, 1154–1177.
- Handy, M.R., Mulch, A., Rosenau, M., & Rosenberg, C.L. (2001). The role of fault zones and melts as agents of weakening, hardening and differentiation of the continental crust: A synthesis. In Holdsworth, R.E., Strachan, R.A., Magloughlin, J.F., & Knipe, R. (eds) *The nature and tectonic significance of Fault Zone Weakening*. Geological Society of London Special Publication, 186, 305–332.
- Handy, M. R., Schmid, S. M., Bousquet, R., Kissling, E., & Bernoulli, D. (2010). Reconciling plate-tectonic reconstructions of Alpine Tethys with the geological-geophysical record of spreading and subduction in the Alps. *Earth-Science Reviews*, 102, 121–168.
- Handy, M. R., & Zingg, A. (1991). The tectonic and rheological evolution of an attenuated cross section of the continental crust: Ivrea crustal section, southern Alps, northwestern Italy and southern Switzerland. *Geological Society of America Bulletin*, 103, 236–253.
- Harris, L. B. (1985). Progressive and polyphase deformation of the Schistes Lustrés in Cap Corse, Alpine Corsica. *Journal of Structural Geology*, 7, 637–650.
- Helbing, H., Frisch, W., & Bons, P. D. (2006). South Variscan terrane accretion: Sardinian constraints on the intra-Alpine Variscides. *Journal of Structural Geology*, 28, 1277–1291.
- Hermann, J., Müntener, O., Trommsdorff, V., Hansmann, W., & Piccardo, G. B. (1997). Fossil crust-to-mantle transition, Val Malenco (Italian Alps). *Journal of Geophysical Research Solid Earth*, 102(B9), 20123–20132.
- Heymes, T., Boullin, J.-P., Pecher, A., Monié, P., & Compagnoni, R. (2008). Middle Oligocene extension in the Mediterranean Calabro-Peloritane belt (southern Italy): Insights from the Aspromonte nappes pile. *Tectonics*. <https://doi.org/10.1029/2007TC002157>
- Iacopini, D., Carosi, R., Montomoli, C., & Passchier, C. W. (2008). Strain analysis and vorticity of flow in the northern Sardinian Variscan belt: Recognition of a partitioned oblique deformation event. *Tectonophysics*, 446, 77–96.
- Iannace, A., Vitale, S., D'Errico, M., Mazzoli, S., Di Staso, A., Macaione, E., et al. (2007). The carbonate tectonic units of northern Calabria (Italy): A record of Apulian paleomargin evolution and Miocene convergence, continental crust subduction, and exhumation of HP–LT rocks. *Journal of the Geological Society London*, 164, 1165–1186.
- Innamorati, G., & Santantonio, M. (2018). Evidence for extended Hercynian basement and a preserved Jurassic basin-margin tract in Northern Calabria (Southern Italy): The Longobucco Basin. *Sedimentary Geology*, 376, 147–163.
- Johannes, W. (1984). Beginning of melting in the granite system Qz-Or-Ab-An-H₂O. *Contribution to Mineralogy and Petrology*, 86, 264–273.
- Jolivet, L., Faccenna, C., Goffé, B., Mattei, M., Rossetti, F., Brunet, C., et al. (1998). Midcrustal shear zones in postorogenic extension: Example from the northern Tyrrhenian Sea. *Journal of Geophysical Research, Solid Earth*, 103, 12123–12160.
- Kroner, U., & Romer, R. L. (2013). Two plates - Many subduction zones: The Variscan orogeny reconsidered. *Gondwana Research*, 24, 298–329.
- Kruhl, J. H., & Huntemann, T. (1991). The structural state of former lower continental crust in Calabria (southern Italy). *Geologische Rundschau*, 80, 289–302.
- Kunz, B. E., Manzotti, P., von Niederhäusern, B., Engi, M., Giuntoli, M., & Lanari, P. (2017). Permian high-temperature metamorphism in the Western Alps (NW Italy). *International Journal of Earth Sciences*. <https://doi.org/10.1007/s00531-017-1485-6>
- Lahondère, D. (1996). Les schistes bleus et les éclogites à lawsonite des unités continentales et océaniques de la Corse alpine: Nouvelles données pétrologiques et structurales (Corse). *Documents du BRGM*, 240.
- Landi Degl'Innocenti, V., Pandeli, E., Lippi, M.M., & Cioppi, E. (2008). The Carboniferous-Permian succession of the Pisani Mountains (Tuscany, Italy); preliminary data from the De Stefani Collection (Natural History Museum of Florence). *Bollettino della Società Geologica Italiana*, 127, 545–558.
- Langone, A., Caggianelli, A., Festa, V., & Prosser, G. (2014). Time Constraints on the building of the Serre Batholith: Consequences for the thermal evolution of the Hercynian continental crust exposed in Calabria (Southern Italy). *The Journal of Geology*, 122(2), 183–199. <https://doi.org/10.1086/675227>
- Langone, A., Gueguen, E., Prosser, G., Caggianelli, A., & Rottura, A. (2006). The Curinga-Girifalco fault zone (northern Serre, Calabria) and its significance within the Alpine tectonic evolution of the western Mediterranean. *Journal of Geodynamics*, 42(4–5), 140–158. <https://doi.org/10.1016/j.jog.2006.06.004>
- Lardeaux, J.M., Menot, R.P., Orsini, J.P., Rossi, P., Naud, G., & Libourel, G. (1994). Corsica and Sardinia in the Variscan belt. *Pre-Mesozoic geology in France and Related Areas*, Springer Verlag, Berlin, 467–479.
- Laurita, S., Prosser, G., Rizzo, G., Langoner, A., Tiepolo, M., & Laurita, A. (2014). Geochronological study of zircons from continental crust rocks in the Frido Unit (southern Apennines). *International Journal of Earth Sciences*. <https://doi.org/10.1007/s00531-014-1077-7>
- Lazarotto, A., Aldinucci, M., Cirille, S., Costantini, A., Decandia, F. A., Pandeli, E., et al. (2003). Stratigraphic correlation of the Upper Palaeozoic-Triassic

- successions in southern Tuscany, Italy. *Bollettino della Società Geologica Italiana, Special Volumes*, 2, 25–35.
- Le Breton, E., Brune, S., Ustaszewski, K., Zahirovic, S., Seton, M., & Dietmar Müller, R. (2020). Kinematic and extent of the Piemonte-Liguria Basin—implications for subduction processes in the Alps. *Solid Earth*. <https://doi.org/10.5194/se-2020-161>
- Le Breton, E., Handy, M., Molli, G., & Ustaszewski, K. (2017). Post-20 Ma motion in the Variscan orogen of Corsica (France): New constraints from surrounding orogens and implications for crust-mantle decoupling. *Tectonics*, 36, 3135–3154. <https://doi.org/10.1002/2016TC004443>
- Li, X.-H., Faure, M., & Lin, W. (2014). From crustal anatexis to mantle melting in the Variscan orogen of Corsica (France): SIMS U-Pb zircon age constraints. *Tectonophysics*, 634, 219–230.
- Li, X.-H., Faure, M., Rossi, P., Lin, W., & Lahondere, D. (2015). Age of Alpine Corsica ophiolites revisited: Insights from *in situ* zircon U-Pb age and O-Hf isotopes. *Lithos*, 220–223, 179–190.
- Liberi, F., & Piluso, E. (2009). Tectonometamorphic evolution of the ophiolitic sequences from Northern Calabrian Arc. *Italian Journal of Geoscience*, 128, 483–493.
- Liberi, F., Piluso, E., & Langone, A. (2011). Permo-Triassic thermal events in the lower Variscan continental crust section of the Northern Calabrian Arc, Southern Italy: Insights from petrological data and *in situ* U-Pb zircon geochronology on gabbros. *Lithos*, 124, 291–307.
- Libourel, G. (1988a). Le complexe de Santa-Lucia di Mercurio (Corse): Un équivalent possible des complexes de la Zone de l'vrée. *Comptes Rendus de l'Académie des Sciences de Paris*, 307(10), 1225–1230.
- Libourel, G. (1988b). Le complexe de Santa Lucia di Mercurio (Corse): Un nouveau jalon de la base de la croute varisque en méditerranée occidentale. *Comptes Rendus de l'Académie des Sciences de Paris*, 307(12), 1067–1073.
- Lin, W., Rossi, P., Faure, M., Li, X.-H., Ji, W., & Chu, W. (2018). Detrital zircon age patterns from turbidites of the Balagne and Piedmont nappes of Alpine Corsica (France): Evidence for an European margin source. *Tectonophysics*, 722, 69–105.
- Liotta, D., Caggianelli, A., Kruhl, J. H., Festa, V., Prosser, G., & Langone, A. (2008). Multiple injections of magmas along a Hercynian mid-crustal shear zone (Sila Massif, Calabria, Italy). *Journal of Structural Geology*, 30, 1202–1217.
- Liotta, D., Festa, V., Caggianelli, A., Prosser, G., & Pascasio, A. (2004). Mid-crustal Shear zone in sin-tectonic late Hercynian granitoid (Sila Massif, Calabria, southern Italy). *International Journal of Earth Sciences*, 93, 400–413. <https://doi.org/10.1007/s00531-004-0385-8>
- Lo Pò, D., Braga, R., Massone, H.-J., Molli, G., Montanini, A., & Bargossi, G. M. (2017). High-pressure tectono-metamorphic evolution of mylonites from Variscan basement from the Northern Apennines, Italy. *Journal of Metamorphic Geology*, 38, 23–39. <https://doi.org/10.1111/jmg.12281>
- Lo Pò, D., Braga, R., Massonne, H.-J., Molli, G., Montanini, A., & Theye, T. (2016). Fluid-induced breakdown of monazite in medium-grade metasedimentary rocks of the Pontremoli basement (northern Apennines, Italy). *Journal of Metamorphic Geology*, 34, 63–84.
- Malavieille, J. (1983). Etude tectonique et microtectonique de la nappe de socle de Centuri (zone des Schistes Lustrés de Corse), conséquence pour la géométrie de la chaîne alpine. *Bullettin Société géologique France*, 25, 195–204.
- Malavieille, J., Molli, G., Genti, M., Dominguez, S., Beyssac, O., Taboada, A., et al. (2016). Formation of ophiolite-bearing tectono-sedimentary mélanges in accretionary wedges by gravity driven submarine erosion: Insights from analog models and case studies. *Journal of Geodynamics*, 100, 87–103. <https://doi.org/10.1016/j.jog.2016.05.008>
- Malavieille, J., Guihot, P., Costa, S., Lardeaux, J. M., & Gardien, V. (1990). Collapse of a thickened crust in the French Massif Central: Mont Pilat extensional shear zone and Saint-Etienne Upper Carboniferous basins. *Tectonophysics*, 177, 139–149. [https://doi.org/10.1016/0040-1951\(90\)90278](https://doi.org/10.1016/0040-1951(90)90278)
- Manzotti, P., Rubatto, D., Zucali, M., El Korh, A., Cenki-Tok, B., Ballèvre, M., & Engi, M. (2017). Permian magmatism and metamorphism in the Dent Blanche nappe: Constraints from field observations and geochronology. *Swiss Journal of Geosciences*. <https://doi.org/10.1007/s00015-017-0284-1>
- Mariotto, P. F., & Venturini, C. (2019). Birth and evolution of the Paleocarnic Chain in the Southern Alps: A review. *International Journal of Earth Sciences*, 108, 2469–2492. <https://doi.org/10.1007/s00531-019-01774-y>
- Marotta, A. M., & Spalla, M. I. (2007). Permian-Triassic high thermal regime in the Alps: Result of late Variscan collapse or continental rifting? Validation by numerical modelling. *Tectonics*, 26, 1–27.
- Marroni, M., Molli, G., Montanini, A., Ottria, G., Pandolfi, L., & Tribuzio, R. (2001). The External Liguride units (Northern Apennine, Italy): From rifting to convergence history of a fossil ocean-continent transition zone. *Ofoliti*, 27, 119–132.
- Marroni, M., Molli, G., Montanini, A., & Tribuzio, R. (1998). The association of continental crust rocks with ophiolites in the Northern Apennines (Italy): Implications for the continent ocean transition in the Western Tethys. *Tectonophysics*, 292, 43–66.
- Marroni, M., & Tribuzio, R. (1996). Gabbro-derived granulites from External Liguride units (northern Apennine, Italy): Implications for the rifting processes in the western Tethys. *Geologische Rundschau*, 85, 239–249.
- Martínez-Catalàn, J. R. (2011). Are the oroclines of the Variscan belt related to late Variscan strike-slip tectonics? *Terra Nova*, 23, 241–247.
- Massari, F. (1986). Some thoughts on the Permo-Triassic evolution of the South Alpine area (Italy). *Memorie della Società Geologica Italiana*, 34, 179–188.
- Matte, Ph. (2001). The Variscan collage and orogeny (480–290 Ma) and the tectonic definition of the Armorica microplate: A review. *Terra Nova*, 13, 122–128.
- Mazzoli, S., Barkam, S., Cello, G., Gambini, R., Mattioni, L., Shiner, P., & Tondi, E. (2001). Reconstruction of continental margin architecture deformed by contraction of the Lagonegro basin, southern Apennines, Italy. *Journal of the Geological Society, London*, 158, 309–319.
- McCann, T., Pascal, C., Timmerman, M. J., Lopez, Gomez Z. J., Wetzel, A., Krawczyk, C., Rieke, M., H., & Lamarche, J. (2006). Post-Variscan (end Carboniferous-Early Permian) basin evolution in Western and Central Europe. In: European Lithosphere Dynamics eds Gee, D.G., & Stephenson, R.A., *Geological Society, London, Memoirs*, 32, 355–388.
- Meli, S., Montanini, A., Thoni, M., & Frank, W. (1996). Age of mafic granulite blocks from the External Liguride Units (northern Apennine, Italy). *Memorie Scienze Geologiche Padova*, 48, 65–72.
- Messiga, B., Tribuzio, R., & Caucia, F. (1992). Amphibole evolution in Variscan eclogite-amphibolites from the Savona crystalline massif (Western Ligurian Alps, Italy): Controls on the decompressional P-T-t path. *Lithos*, 27, 215–230.
- Michard, A., Chalouan, A., Feinberg, H., & Goff, B., & Montigny, R. (2002). How does the Alpine belt end between Spain and Morocco? *Bulletin de la Société Géologique de France*, 173, 3–15.
- Milano, P. F., Pennacchioni, G., & Spalla, I. (1988). Alpine and pre-Alpine tectonics in the Central Orobic Alps (Southern Alps). *Eclogae Geologicae Helveticae*, 81, 273–293.
- Molli, G. (1996). Pre-orogenic tectonic framework of the northern Apennine ophiolites. *Eclogae Geologicae Helveticae*, 89, 163–180.
- Molli, G. (2008). Northern Apennine-Corsica orogenic system: An updated overview. In: Siegesmund, S., Fügenschu, B., & Froitzheim, N. (Eds.), *Tectonic Aspects of the Alpine-Dinaride-Carpathian System*. *Geological Society, London, Special Publications*, 298, 413–442.
- Molli, G., Carlini, M., Vescovi, P., Artoni, A., Balsamo, F., Camurri, F., et al. (2018). Neogene 3D-structural architecture of the north-west Apennines: The role of the low angle normal faults and basement thrusts. *Tectonics*, 37, 2165–2196.
- Molli, G., & Malavieille, J. (2011). Orogenic processes and the Corsica/Apennines geodynamic evolution: Insights from Taiwan. *International Journal of Earth Sciences*, 100, 1207–1224. <https://doi.org/10.1007/s00531-010-0598-y>
- Molli, G., Montanini, A., & Frank, W. (2002). MORB-derived Variscan amphibolites in the Northern Apennine Basement: The Cerreto metamorphic slices (Tuscan-Emilian Apennine, NW Italy). *Ofoliti*, 27, 17–30.
- Montanini, A. (1997). Mafic granulites in the Cretaceous sedimentary melanges from the northern Apennine (Italy): Petrology and tectonic implications. *Schweizerische Mineralogische und Petrographische Mitteilungen*, 77, 43–64.
- Montanini, A., Tribuzio, R., Zanetti, A., & Zibra, I. (2014). Refertilization of subcontinental mantle recorded by the Iherzolite-websterite-hornblende association from St. Lucia (Corsica). *Rendiconti Online Società Geologica Italiana, Suppl.* n. 1 al Vol. 31.
- Moretti, A., Meletti, C., & Ottria, G. (1990). Studio stratigrafico e strutturale dei Monti Romani (GR-VT)-1: Dal Paleozoico all'Orogenesi Alpidica. *Bollettino della Società geologica Italiana*, 109, 557–581.

- Musumeci, G. (1992). Ductile wrench tectonics and exhumation of hercynian metamorphic basement in Sardinia: Monte Grighini Complex. *Geodinamica Acta*, 5, 119–133.
- Musumeci, G., Bocini, L., & Corsi, R. (2002). Alpine tectonothermal evolution of the Tuscan metamorphic complex in the Larderello geothermal field (northern Apennines, Italy). *Journal of the Geological Society, London*, 159, 443–456.
- Muttoni, G., Kent, D. V., Garzanti, E., Brack, P., Abrahamsen, N., & Gaetani, M. (2003). Early Permian Pangea 'B' to Late Permian Pangea 'A'. *Earth and Planetary Science Letters*, 215(3), 379–394.
- Oggiano, G., Funedda, A., & Casini, L. (2013). From the geodynamics of peri-Gondwanan terranes to the Permian Meso-Europe. A perspective from the Variscan segment of Sardinia. *Rendiconti Online Società Geologica Italiana*, 29, 122–125.
- Oggiano, G., & Rossi Ph. (2004). Variscan basement in North Sardinia and Corsica. 32th International Geological Congress, Field trip, guide book P11, 19 pp.
- Orsini, J.-B. (1976). Les granitoïdes hercyniens corso-sardes: mise en évidence de deux associations magmatiques. *Bulletin Société géologique France*, (7), XVIII, 5, 1203–1206.
- Orsini, J.-B. (1979). Existence d'une zonation spatiale de la chaîne varisque aux temps carbonifères à l'aide de marques plutoniques. Implications géodynamiques. *Comptes Rendus de l'Académie des Sciences Paris*, 289, 1109–1112.
- Padovano, M., Elter, F. M., Pandeli, E., & Franceschelli, M. (2012). The East Variscan Shear Zone: New insights into its role in the Late Carboniferous collision in southern Europe. *International Geology Review*, 54, 957–970.
- Palmeri, R., Fanning, M., Franceschelli, M., Memmi, I., & Ricci, C. A. (2004). SHRIMP dating zircons in eclogite from the Variscan basement in north-eastern Sardinia (Italy). *Neues Jahrbuch für Geologie und Palaeontologie Abhandlungen*, 6, 275–288.
- Pandeli, E. (1998). Permo-Triassic siliciclastic sedimentation in the Northern Apennines: New data from the Iano metamorphic inlier (Florence). *Memorie della Società Geologica Italiana*, 53, 185–206.
- Pandeli, E., Dominici, S., & Landi Degl'Innocenti V., Cioppi E., & Tangocci F. (2008). Marine fossils in the Late Carboniferous metasediments of the Pisani Mountains (Tuscany, Italy). *Bollettino Società Geologica Italiana*, 127, 559–565.
- Pandeli, E., Gianelli, G., & Morelli, M. (2005). The crystalline units of the middle-upper crust of the Larderello geothermal region (southern Tuscany, Italy): New data for their classification and tectono-metamorphic evolution. *Bollettino Società Geologica Italiana, Volume Speciale*, 3, 139–155.
- Pandeli, E., Gianelli, G., Puxeddu, M., & Elter, F. M. (1994). The Palaeozoic basement of the Northern Apennines: Stratigraphy, tectono-metamorphic evolution and alpine hydrothermal process. *Memorie Società Geologica Italiana*, 48, 627–654.
- Pandeli, E., & Pasini, M. (1990). Fusulinidi permiani nella successione metamorfica del sottosuolo del M. Amiata, Toscana meridionale (Italia). *Rivista Italiana di Paleontologia e Stratigrafia*, 96, 3–20.
- Pandeli, E., Puxeddu, M., Gianelli, G., Bertini, G. T., & Castellucci, P. (1988). Palaeozoic sequences crossed by deep drillings in the Monte Amiata geothermal region (Italy). *Bollettino della Società Geologica Italiana*, 107, 593–606.
- Papapavlou, K., Darling, J., Storey, C., & Lightfoot, P. (2017). Dating shear zones with plastically deformed titanite: New insights into the orogenic evolution and ore remobilization history of the Sudbury impact structure (Ontario). *Precambrian Research*, 291, 220–235.
- Paquette, J.-L., Ménot, R.-P., Pin, C., & Orsini, J.-B. (2003). Episodic short-lived granitic pulses in a post-collisional setting: Evidence from precise U-Pb zircon dating through a crustal cross-section in Corsica. *Chemical Geology*, 196, 1–20.
- Pasini, M. (1991). Residual evidences of Permian Carbonatic platform within the Apennine sequences (Italy). *Bollettino della Società Geologica Italiana*, 110, 843–848.
- Patacca, E., & Scandone, P. (2007). Geology of Southern Apennines. In Results of the CROP project, sub-project CROP-04. *Bollettino della Società Geologica Italiana*, 7, 75–119.
- Patacca, E., & Scandone, P. (2011). Calabria and Peloritani: Where did they stay before the Corsica-Sardinia rotation? Boundary conditions, internal geological constraints and first-order problems. *Rendiconti online Società Geologica Italiana*, 15, 97–101.
- Patacca, E., Scandone, P., Meccheri, M., & Massa, G. (2011). Stratigraphic and structural revision of the Massa "Schuppenzone" (Alpi Apuane, Northern Apennines). *Rendiconti online Società Geologica Italiana*, 15, 102–105.
- Pennacchioni, G. (1996). Progressive eclogitization under fluid-present conditions of pre-Alpine mafic granulites in the Austroalpine Mt Emilius Klippe (Italian Western Alps). *Journal of Structural Geology*, 18(5), 549–561.
- Petri, B., Mohn, G., Skrzypek, E., Mateeva, T., Galster, F., & Manatschal, G. (2017). U-Pb geochronology of the Sondalo gabbroic complex (Central Alps) and its position within the Permian post-Variscan extension. *International Journal of Earth Sciences*, 106(8), 2873–2893. doi:<https://doi.org/10.1007/s00531-017-1465-x>.
- Pfiffner, A. (1993). Palispastic Reconstruction of the Pre-Triassic Basement Units in the Alps: The Central Alps. In J. F. von Raumer & F. Neubauer (Eds.), *Pre-Mesozoic geology in the Alps* (pp. 27–39). Springer: Berlin.
- Pieruccioni, D., Galanti, Y., Biagioni, C., & Molli, G. (2018). The geological map of the Fornoalasco area, Apuan Alps (Tuscany, Italy). *Journal of Maps*, 14, 357–367.
- Pohl, F., Froitzheim, N., Obermüller, G., Tomaschek, F., Schroder, O., Nagel, T. J., et al. (2018). Kinematics and Age of Syn-Intrusive Detachment Faulting in the Southern Alps: Evidence for Early Permian Crustal Extension and Implications for the Pangea A Versus B Controversy. *Tectonics*. <https://doi.org/10.1029/2018TC004974>
- Puccinelli, A., Perilli, N., & Cascella, A. (2012). Stratigraphy of the Caporalino-Sant Angelo Unit: A fake Jurassic-Eocene succession of the "Alpine" Corsica. *Rivista Italiana Paleontologia Stratigrafica*, 118, 471–491.
- Rau, A. (1990). Evolution of the Tuscan Domain from Late Carboniferous to the Mid Triassic: A new hypothesis. *Bollettino della Società Geologica Italiana*, 109, 231–238.
- Rau, A. (1991). Lineamenti profondi nel basamento pre-Triassico della Toscana continentale (Italia). *Studi Geologici Camerti*, 1991(1), 141–148.
- Rau, A. (1994). Il Paleozoico Toscano: da segmento della catena varisca sud-Europea a margine passivo alpido peri-adriatico. *Memorie Società Geologica Italiana*, 49, 325–334.
- Rau, A., & Tongiorgi, M. (1972). The Permian of the Middle and Northern Italy. *International Petrographical Series*, 15, 216–280.
- Rau, A., & Tongiorgi, M. (1974). Geologia dei Monti Pisani a Sud-East della Valle del Guappero. *Memorie Società Geologica Italiana*, 13, 216–280.
- Rau, A., & Tongiorgi, M. (1981). Some problems regarding the Paleozoic paleogeography in the Mediterranean Western Europe. *Journal of Geology*, 89, 663–673.
- Renna, M. R., Tribuzio, R., & Tiepolo, M. (2006). Interaction between basic and acid magmas during the latest stages of the post-collisional Variscan evolution: Clues from the gabbro-granite association of Ota (Corsica-Sardinia batholith). *Lithos*, 90, 92–110.
- Rey, P., Burg, J. P., & Caron, J. M. (1992). Middle and Late Carboniferous extension in the Variscan belt: Structural and petrological evidence from the Vosges Massif (eastern France). *Geodinamica Acta*, 5, 17–36.
- Ricci, C. A. (1968). Le rocce metamorfiche di natura basica e ultrabasica nelle serie a facies toscana. Studio chimico e petrografico. *Atti della Società Toscana di Scienze Naturali*, 75, 1–67.
- Rieuf, M. (1980). Etude stratigraphique et structurale des unités au nord est de Corte (Corse). *Thèse 3e cycle, Toulouse*, 211 pp.
- Roda, M., Regorda, A., Spalla, M. I., & Marotta, A. M. (2018). *What drives Alpine Tethys opening?* Clues from the review of geological data and model predictions: *Geological Journal*. <https://doi.org/10.1002/gj.3316>
- Roger, F., Teyssier, C., Respaut, J. P., Rey, P., Jolivet, M., Whitney, D. L., et al. (2015). Timing of deformation and exhumation of the Montagne Noire double dome, French Massif Central. *Tectonophysics*, 640–641, 53–69.
- Rolland, Y., Corsini, M., & Demoux, A. (2009). Metamorphic and structural evolution of the Maures-Tanneron massif (SE Variscan chain): Evidence of doming along a transpressional margin. *Bulletin Société Géologique France*, 180, 217–230.
- Rossetti, F., Balsamo, F., Villa, I. M., Boujbaouenne, M., Faccenna, C., & Funicello, R. (2008). Pliocene-Pleistocene HT/LP metamorphism during multiple granitic intrusions in the southern branch of the Larderello geothermal field (southern Tuscany, Italy). *Journal Geological Society London*, 165, 247–262. <https://doi.org/10.1144/0016-76492006-132>
- Rossetti, F., Faccenna, C., Jolivet, L., Goffé, B., & Funicello, R. (2002). Structural signature and exhumation P-T-t paths of the blueschist units exposed

- in the interior of the Northern Apennine chain, tectonic implication. *Bollettino della Società Geologica Italiana*, 1, 829–842.
- Rossetti, F., Goffé, B., Monié, P., Faccenna, C., & Vignaroli, G. (2004). Alpine orogenic PT deformation history of the Catena Costiera area and surrounding regions (Calabrian Arc, southern Italy): The nappe edifice of Northern Calabria revised with insights on the Tyrrhenian-Apennine system formation. *Tectonics*, 23, 1–26.
- Rossi, P., & Cocherie, A. (1991). Genesis of a Variscan batholith: field, mineralogical and geochemical evidence from the Corsica-Sardinia batholith. In: The European Geotraverse, Part 7. *Tectonophysics*, 195, 319–346.
- Rossi, P., Cocherie, A., Fanning, C. M., & Delouie, E. (2006). Variscan to Eo-Alpine events recorded in the lower-crust zircons sampled from the French Massif Central and Corsica, France. *Lithos*, 87, 235–260.
- Rossi, P., Cocherie, G., & Fenning, M. (2015). Evidence in Variscan Corsica of a brief and voluminous Late Carboniferous to Early Permian volcanic-plutonic event contemporaneous with a high-temperature/low-pressure metamorphic peak in the lower crust. *Bulletin Société Géologique France*, 186, 171–192.
- Rossi, P., Durand-Delga, M., & Cocherie, A. (1993). Caractère volcano-plutonique du magmatisme calco-alcalin composite d'âge stéphanien supérieur - permien inférieur en Corse. *Comptes Rendus de l'Académie des Sciences, Paris* 316, II, 1779–1788.
- Rossi, P., Durand-Delga, M., & Cocherie, A. (1995). Identification en Corse d'un socle panafricain (cadomien), conséquences sur la paléogéographie de l'orogène varisque sud-européen. *Comptes Rendus de l'Académie des Sciences Paris*, 321, II A, 983–992.
- Rossi, P., Oggiano, G., & Cocherie, A. (2009). A restored section of the "southern Variscan realm" across the Corsica-Sardinia microcontinent. *Comptes Rendus de l'Académie des Sciences Paris*, 341, 224–238.
- Rottura, A., Bargossi, G., Caironi, V., Del Moro, A., Maccarrone, E., Macera, P., et al. (1990). Petrogenesis of contrasting Hercynian granitoids from the Calabrian Arc, southern Italy. *Lithos*, 24(2), 97–119. [https://doi.org/10.1016/0024-4937\(90\)90019-w](https://doi.org/10.1016/0024-4937(90)90019-w)
- Sabatino, B., Negretti, G., Potenza, P.L. (1979). Metamorfismo ercinico ed alpino negli affioramenti del passo del Cerreto (Appennino toscano-emiliano). *Memorie Società Geologica Italiana* 39: 117–121.
- Scandone, P. (1975). Triassic seaways and the Jurassic Tethys ocean in the Central Mediterranean area. *Nature*, 256, 117–119.
- Schaltegger, U., & Brack, P. (2007). Crustal-scale magmatic system during intracrustal strike-slip tectonics: U, Pb and Hf isotopic constraints from Permian magmatic rocks of the Southern Alps. *International Journal of Earth Sciences*, 96, 1131–1151.
- Schenk, V. (1981). Synchronous uplift of the lower crust of the Ivrea Zone and of Southern Calabria and its possible consequences for the Hercynian orogeny in Southern Europe. *Earth and Planetary Science Letters*, 56, 305–320. [https://doi.org/10.1016/0012-821x\(81\)90136-9](https://doi.org/10.1016/0012-821x(81)90136-9)
- Schenk, V. (1989). P-T-t path of the lower crust in The Hercynian fold belt of southern Calabria. *Geological Society of London, Special Publications*, 43(1), 337–342. <https://doi.org/10.1144/gsl.sp.1989.043.01.28>
- Schenk, V. (1990). The Exposed Crustal Cross Section of Southern Calabria, Italy: Structure and Evolution of a Segment of Hercynian Crust. In: Salisbury, M.H. & Fountain, D.M. (Eds.): *Exposed Cross-Sections of the Continental Crust*. Kluwer, Dordrecht, p. 21–42
- Schettino, A., & Turco, E. (2011). Tectonic history of the western Tethys since late Triassic. *Geological Society of America Bulletin*, 123(1/2), 89–105.
- Schmid, S. M. (1993). Ivrea Zone and Adjacent Southern Alpine Basement. In J. F. von Raumer & F. Neubauer (Eds.), *Pre-Mesozoic geology in the Alps* (pp. 567–583). Springer: Berlin.
- Schmid, S. M., Fügenschuh, B., Kissling, E., & Schuster, R. (2004). Tectonic map and overall architecture of the Alpine orogen. *Eclogae Geologicae Helvetiae*, 97, 93–117.
- Schmid, S. M., Kissling, E., Diehl, T., van Hinsbergen, D. J. J., & Molli, G. (2017). Ivrea mantle wedge, arc of the Western Alps, and kinematic evolution of the Alps-Apennines orogenic system. *Swiss Journal Geoscience*, 110(2), 581–612. <https://doi.org/10.1007/s00015-016-0237-0>
- Schuster, R., & Stüwe, K. (2008). Permian metamorphic event in the Alps. *Geology*, 36, 603–606.
- Scisciani, V., Agostini, S., Calamita, F., Pace, P., Cilli, A., Giori, I., & Paltrinieri, W. (2014). Positive inversion tectonics in foreland fold-and-thrust belts: A reappraisal of the Umbria–Marche Northern Apennines (Central Italy) by integrating geological and geophysical data. *Tectonophysics*, 637, 218–237.
- Scisciani, V., & Esetime, P. (2017). The Triassic evaporites in the evolution of the Adriatic Basin. In: Permo-Triassic salt provinces of Europe, North Africa and Atlantic margin. *Tectonics and Hydrocarbon Potential*, 499–516. doi: <https://doi.org/10.1016/B978-0-12-809417-4.00024-0>.
- Seymour, N., Stockli, D., Beltrando, M., & Smye, A. (2016). Tracing the thermal evolution of the Corsican lower crust during Tethyan rifting. *Tectonics*, 35(10), 2439–2466.
- Siegesmund, S., Layer, P., Dunkl, I., Vollbrecht, A., Steenken, A., Wemmer, K., & Ahrendt, H. (2008). Exhumation and deformation history of the lower crustal section of the Valstrona di Omega in the Ivrea Zone, southern Alps. In Siegesmund, S., Fügenschuh, B., & Froitzheim, N. (eds) *Tectonic Aspects of the Alpine-Dinaride-Carpathian System*. *Geological Society of London, Special Publication*, 298, 69–82.
- Simonetti, M., Carosi, R., Montomoli, C., Langone, A., D'Addario, E., & Mammoliti, E. (2018). Kinematic and geochronological constraints on shear deformation in the Ferriere-Mollières shear zone (Argentera-Mercantour Massif, Western Alps): Implications for the evolution of the Southern European Variscan Belt. *International Journal of Earth Sciences*. <https://doi.org/10.1007/s00531-018-1593-y>
- Singh, J., & Johannes, W. (1996). Dehydration melting of tonalites. Part I. Beginning of Melting. *Contribution to Mineralogy and Petrology*, 125(1), 16–25. doi:<https://doi.org/10.1007/s004100050203>.
- Spalla, M. I., Zanon, D., Marotta, A. M., Rebay, G., Roda, M., Zucali, M., & Gosso, G. (2014). The transition from Variscan collision to continental break-up in the Alps: Insights from the comparison between natural data and numerical model predictions. *Geological Society of London, Special Publications*, 405(1), 363–400. <https://doi.org/10.1144/SP405.11>
- Spalletta, C., & Vai, G. B. (1989). Stratigraphic correlation forms of the Tuscan Palaeozoic basement. *Rendiconti della Società Geologica Italiana*, 12, 411–416.
- Spiess, R., Cesare, B., Mazzoli, C., Sassi, R., & Sassi, F. P. (2010). The crystalline basement of the Adria microplate in the eastern Alps: a review of the paleostructural evolution from Neoproterozoic to Tertiary. *Rendiconti Accademia Lincei*, 12, S31–S50. <https://doi.org/10.1007/s12210-010-0100-6>
- Spina, A., Capezuoli, E., Brogi, A., Cirilli, S., & Liotta, D. (2019). Middle - late Permian microfloristic evidences in the metamorphic successions of Northern Apennines: Insights for age constraining and palaeogeographic correlations. *Journal of the Geological Society*, 176, 1262–1272. <https://doi.org/10.1144/jgs2018-202>
- Stampfli, G.M., Borel, G.D., Marchant, R., Mosar, J., (2002). Western Alps geological constraints of western Tethyan reconstructions. In: Rosemaum, G., Lister, G.S. (Eds.), *Reconstruction of the Evolution of the Alpine-Himalayan Orogen*. *Journal of Virtual Explorer*, 7, 75–104.
- Sturani, C. (1973). Considerazioni sui rapporti tra Appennino settentrionale ed Alpi occidentali, 183, *Rendiconti dell'Accademia dei Lincei, Roma*, 119–142.
- Thevoux-Chabuel, H., Ménot, R.-H., Lardeaux, J.-M., & Monnier, O. (1995). Évolution tectono-métamorphique polyphasée paléozoïque dans le socle de Zicavo (Corse-du-Sud): Témoignage d'un amincissement post-orogénique. *Comptes Rendus de l'Académie des Sciences Paris. Ser. IIa*, 321, 47–56.
- Theye, T., Reinhardt, J., Goffé, B., Jolivet, L., & Brunet, C. (1997). Fe- and Mg-carpholite from the Monte Argentario (Italy): First evidence for high-pressure metamorphism of the metasedimentary Verrucano sequence, and significance for P-T path reconstruction. *European Journal of Mineralogy*, 9, 859–873.
- Thompson, A. B., & England, P. C. (1984). Pressure–Temperature–Time Paths of Regional Metamorphism II. Their Inference and Interpretation using Mineral Assemblages in Metamorphic Rocks. *Journal Petrology*, 25(4), 929–955. doi:<https://doi.org/10.1093/ptrology/25.4.929>.
- Thomson, S. N. (1994). Fission track analysis of the crystalline basement rocks of the Calabrian arc, southern Italy: Evidence of Oligo-Miocene late-orogenic extension and erosion. *Tectonophysics*, 238(1–4), 331–352. [https://doi.org/10.1016/0040-1951\(94\)90063-9](https://doi.org/10.1016/0040-1951(94)90063-9)
- Tomek, F., Vacek, F., Zack, J., Petronis, M. S., Verner, K., & Foucher, M. F. (2019). Polykinematic foreland basins initiated during orthogonal convergence and terminated by orogen-oblique strike-slip faulting: An example from the northeastern Variscan belt. *Tectonophysics*, 766, 379–397.

- Tongiorgi, M., & Bagnoli, G. (1981). Stratigraphie du socle paléozoïque de la bordure continentale de l'Apennin septentrional (Italie centrale). *Bullettin Société Géologique France*, 23, 319–323.
- Turco, E., Macchiavelli, C., Mazzoli, S., Schettino, A., & Pierantoni, P. P. (2012). Kinematic evolution of Alpine Corsica in the framework of Mediterranean mountain belts. *Tectonophysics*, 579, 193–206.
- Tursi, F., Spiess, R., Festa, V., & Fregola, R. A. (2020). Hercynian subduction-related processes within the metamorphic continental crust in Calabria (southern Italy). *Journal of Metamorphic Petrology*. <https://doi.org/10.1111/jmg.12537>
- Vai, G. B. (1972). Evidence of Silurian in the Apuane Alps (Tuscany, Italy). *Giornale di Geologia*, 38, 349–372.
- Vai, G. B. (2001). Basement and early (pre-Alpine) history. In G. B. Vai & I. P. Martini (Eds.), *Anatomy of an Orogen: The Apennines and Adjacent Mediterranean Basins* (pp. 121–150). Dordrecht: Kluwer Academic Publishers.
- Vai, G. B., & Cocozza, T. (1986). Tentative schematic zonation of the Hercynian chain in Italy. *Bullettin Société géologique France*, 8(2), 95–114.
- Vai, G. B., & Francavilla, F. (1974). Nuovo rinvenimento di piante dello Stefaniano a Iano. *Bollettino Società Geologica Italiana*, 93, 73–79.
- Van Den Driessche, J., & Brun, J. P. (1992). Tectonic evolution of the Montagne Noire (French Massif Central): A model of extensional gneiss dome. *Geodinamica Acta*, 5, 85–99.
- van Hisbergen, D. J. J., Torsvik, T. H., Schmid, S. M., Matenco, L. C., Maffione, M., Vissers, R. L. M., et al. (2020). Orogenic architecture of the Mediterranean region and kinematic reconstruction of its tectonic evolution since the Triassic. *Gondwana Research*, 81, 79–229. <https://doi.org/10.1016/j.gr.2019.07.009>
- Venturini, C. (1990). Geologia delle Alpi Carniche centro-orientali. *Museo Friulano Storia Naturale*, 36, 222 pp.
- Venturini, G., Martinotti, G., Armando, G., Barbero, M., & Hunziker, J. C. (1994). The Central Sesia Lanzo Zone (Western Italian Alps): New field observations and lithostratigraphic subdivisions. *Schweizerische Mineralogische und Petrographische Mitteilungen*, 74, 115–125.
- Vezzoni, S., Biagioni, C., D'Orazio, M., Pieruccioni, D., Galanti, Y., Petrelli, M., & Molli, G. (2018). Evidence of Permian magmatism in the Alpi Apuane metamorphic complex (Northern Apennines, Italy): New hints for the geological evolution of the basement of the Adria plate. *Lithos*, 318–319, 104–123.
- Vielzeuf, D. (2001). Melting relations in hydrous systems revisited: Application to metapelites, metagreywackes and metabasalts. *Contribution to Mineralogy and Petrology*, 141(3), 251–267. <https://doi.org/10.1007/s004100100237>
- Vielzeuf, D., & Montel, J. M. (1994). Partial melting of metagreywackes. Part I. Fluid-absent experiments and phase relationships. *Contribution to Mineralogy and Petrology*, 117(4), 375–393. doi:<https://doi.org/10.1007/BF00307272>.
- Vitale Brovarone, A., Beyssac, O., Malavieille, J., Molli, G., Beltrando, M., & Compagnoni, R. (2013). Stacking and metamorphism of continuous segments of subducted lithosphere in a high-pressure wedge: The example of Alpine Corsica (France). *Earth Science Reviews*, 116, 35–56. <https://doi.org/10.1016/j.earscirev.2012.10.003>
- Vitale, S., & Ciarcia, S. (2013). Tectono-stratigraphic and kinematic evolution of the southern Apennines/Calabria-Peloritani Terrane system (Italy). *Tectonophysics*, 583, 164–182.
- Vitale, S., Ciarcia, S., Fedele, L., & Tramparulo, F. D. A. (2019). The Ligurian oceanic successions in southern Italy: The key to decrypting the first orogenic stages of the southern Apennines-Calabria chain system. *Tectonophysics*, 750, 243–261. <https://doi.org/10.1016/j.tecto.2018.11.010>
- Vitale, S., Ciarcia, S., & Tramparulo, F. D. A. (2013). Deformation and stratigraphic evolution of the Ligurian Accretionary Complex in the southern Apennines (Italy). *Journal of Geodynamics*, 66, 120–133.
- von Raumer, J. F. (1984). The Hercynian basement in the Helvetic realm, western and central Alps. *Memorie Società Geologica Italiana*, 29, 57–69.
- von Raumer, J. F., Bussy, R., Schaltegger, U., Schulz, B., & Stampfli, G. M. (2013). Pre-Mesozoic Alpine basements-Their place in the European Paleozoic framework. *Geological Society of America Bulletin*, 125, 89–108.
- von Raumer, J. F., & Neubauer, F. (1993). The pre-Mesozoic geology in the Alps. *Springer, Heidelberg*, 1993, 677.
- Voshage, H., Hunziker, J. C., Hofmann, A. W., & Zingg, A. (1987). A Nd and Sr isotopic study of the Ivrea Zone, Southern Alps, N-Italy. *Contribution to Mineralogy and Petrology*, 97, 31–49.
- Xypolias, P., Dörr, W., & Zulauf, G. (2006). Late Carboniferous plutonism within the pre-Alpine basement of the External Hellenides (Kithira, Greece): Evidence from U-Pb zircon dating. *Journal of the Geological Society, London*, 163, 539–547.
- Zibra, I. (2006). Late-Hercynian granitoid plutons emplaced along a deep crustal shear zone A case study from the S. Lucia nape (Alpine Corsica, France). *Ph.D Thesis* Università di Pisa.
- Zibra, I., Kruhl, J. H., & Braga, R. (2010). Late Palaeozoic deformation of post-Variscan lower crust: Shear zone widening due to strain localization during retrograde shearing. *International Journal of Earth Sciences*, 99, 973–991.
- Zibra, I., Kruhl, J. H., Montanini, A., & Tribuzio, R. (2012). Shearing of magma along a high-grade shear zone: Evolution of microstructures during the transition from magmatic to solid-state flow. *Journal of Structural Geology*, 37, 150–160.
- Ziegler, P. A., & Stampfli, G. M. (2001). Late Palaeozoic-early Mesozoic plate boundary reorganization: Collapse of Variscan orogen and opening of Neotethys. *Natura Bresciana, Annali Museo Civico Science Naturali, Brescia*, 25, 17–34.

Publisher's Note

Springer Nature remains neutral with regard to jurisdictional claims in published maps and institutional affiliations.

Submit your manuscript to a SpringerOpen® journal and benefit from:

- Convenient online submission
- Rigorous peer review
- Open access: articles freely available online
- High visibility within the field
- Retaining the copyright to your article

Submit your next manuscript at ► [springeropen.com](https://www.springeropen.com)