



UNIVERSITI PUTRA MALAYSIA

***DELINEATING MANGROVE FOREST ZONE USING SPECTRAL
REFLECTANCE***

ZULFA ABDUL WHAB @ ABDUL WAHAB

FPAS 2020 18



**DELINEATING MANGROVE FOREST ZONE USING SPECTRAL
REFLECTANCE**

By

ZULFA ABDUL WHAB @ ABDUL WAHAB

**Thesis Submitted to the School of Graduate Studies, Universiti
Putra Malaysia, in Fulfilment of the Requirements for the Degree of
Master of Science**

June 2020

All material contained within the thesis, including without limitation text, logos, icons, photographs and all other artwork, is copyright material of Universiti Putra Malaysia unless otherwise stated. Use may be made of any material contained within the thesis for non-commercial purposes from the copyright holder. Commercial use of material may only be made with the express, prior, written permission of Universiti Putra Malaysia.

Copyright © Universiti Putra Malaysia



Abstract of thesis presented to the Senate of Universiti Putra Malaysia in
fulfilment of the requirement for the degree of Master of Science

DELINEATING MANGROVE FOREST ZONE USING SPECTRAL REFLECTANCE

By

ZULFA ABDUL WHAB @ ABDUL WAHAB

June 2020

Chair : Assoc. Prof. Norizah Kamarudin, PhD
Faculty : Forestry and Environment

The zonation of mangrove species has to be clearly identified and demarcated using geospatial data. This will help to update the zonation patterns of mangroves species associated with the current anthropogenic threat to mangrove. By using geospatial techniques and remotely sensed imagery data, the distribution of mangrove tree species associating with anthropogenic matrix can clearly be identified and mapped. The objectives of this study were to: (1) examine the variation of electromagnetic spectral reflectance on trees species and colonizing mangrove forest, and (2) demarcate the zonation of tree species in mangrove forests associated with anthropogenic activities. To identify individual mangrove species, in-situ measurement was conducted using handheld optical sensors of spectroradiometer to examine the most effective wave bands and spectral regions for discriminating mangrove tree species. To determine the significant wave bands, one-way ANOVA was applied. Later, linear discriminant analysis (LDA) was used to discriminate mangrove species. Also, laboratory tests for chlorophyll were conducted to determine the total chlorophyll contents using the same leave samples. The relationship between chlorophyll content and spectral reflectance of individual mangrove species was later identified.

In order to determine the anthropogenic effect across the entire range of study area, four temporal satellite imageries Landsat 7 and Landsat 8 were analysed and compared with Boolean algebra. Mangrove loss because of anthropogenic activities was observed across the study area. Later, electromagnetic wave bands derived from the in-situ measurements were used as spectral libraries to classify individual mangrove species. Species identification with spectral library derived from in-situ measurements using SID algorithm and derived from Landsat 8 using SAM algorithm was done. Variation of species distribution associated with anthropogenic matrix was also examined. The significant species having a relationship with distance to anthropogenic activities were tested with one-way ANOVA.

The study successfully discriminated 7 wave bands within visible region (400-700nm), 9 wave bands within NIR region (701-1000nm), 16 wave bands within SWIR-1 region (1001-1830nm), and 19 wave bands within SWIR-2 region (1831-2500nm). The study indicated that the leaf spectral reflectance for mangrove species provided poor reflectance at visible region due to high chlorophyll concentration. By conducting the laboratory measurement of leaf chlorophyll contents at three different observances, viz. 1) A_{662} , 2) A_{663} , and 3) A_{645} , the relationship with the spectral reflectance of individual mangrove species was identified. Overall, the spectral reflectance measurement pairing with leaf chlorophyll measurement provides a sound basis for classifying mangrove tree species ($R^2 > 80\%$).

Mangrove loss resulting from anthropogenic activities was observed across the study area. The primary driver of anthropogenic mangrove loss was found to be the conversion of mangrove to aquaculture, however logging activity showed continuous decrease of land use and land changes at 53%. Classification accuracy was observed at 84.95% and 85.21% respectively for the in-situ measurements, and Landsat 8 spectral library. The mangrove species distribution was found to be correlated with anthropogenic activities, which were randomly distributed without specific zones (SID classification- Moran index: 0.019; z-score: 0.361; p -value: 0.718; SAM classification- Moran index: 0.010014; z-score: 0.731010; p -value: 0.464773). Based on the findings, this study has shown the possibilities of discriminating mangrove trees species through chlorophyll content-to spectra linkages. The use of SID and SAM may provide the most promising classification algorithm for improving mangrove species mapping. In addition, the characteristics of mangrove zonation is better to understand the mangrove species appearance and conservation. Therefore, mangrove zonation study will remain as an important challenge for ecologists in the future.

Abstrak tesis yang dikemukakan kepada Senat Universiti Putra Malaysia
sebagai memenuhi keperluan untuk ijazah Master Sains

PERINCIAN ZON HUTAN PAYA LAUT MENGGUNAKAN SPEKTRAL PANTULAN

Oleh

ZULFA ABDUL WHAB @ ABDUL WAHAB

Jun 2020

Pengerusi : Profesor Madya Norizah Kamarudin, PhD
Fakulti : Perhutanan dan Alam Sekitar

Zonasi spesies paya laut seharusnya dikenalpasti dan dibezakan dengan menggunakan data geospasial. Justeru dapat membantu dalam mengemaskini corak pengzonan bagi spesies paya laut setelah dipengaruhi ataupun diancam oleh aktiviti antropogenik. Dengan menggunakan teknik geospasial dan imej penderiaan jauh, taburan spesies paya laut dan matrik daripada aktiviti antropogenik dapat dikenalpasti dan dipetakan. Tujuan utama kajian ini dilakukan adalah untuk mengenalpasti zon hutan paya laut berdasarkan aktiviti antropogenik dan corak pantulan spektral bagi spesies paya laut di Kawasan kajian. Objektif kajian ini ialah: (1) Untuk mengenalpasti variasi pantulan spektral elektromagnetik bagi spesies dan tumbuhan yang terdapat di hutan paya laut, dan (2) Untuk menentukan zon spesies pokok paya laut yang berkaitan dengan aktiviti antropogenik. Bagi mengenalpasti spesies paya laut secara individu, sensor optik spektrometri digunakan untuk mengenalpasti gelombang dan spektral yang berpotensi dalam membezakan spesies paya laut. Untuk mengenalpasti gelombang yang ketara, ANOVA sehalu telah dilakukan. Kemudian, analisis diskriminasi linear (ADL) digunakan untuk membezakan spesies paya laut. Ujian makmal kemudiannya turut dilakukan untuk klorofil bagi mengenalpasti jumlah keseluruhan kandungan dengan menggunakan daun yang sama. Hubungkait diantara kandungan klorofil dan pantulan spektral bagi setiap spesies akan dikenalpasti kemudian.

Untuk menentukan kesan antropogenik di seluruh kawasan kajian, empat gambar satelit Landsat 7 dan Landsat 8 telah dianalisa dan dibandingkan dengan menggunakan Algebra Boolean. Kehilangan hutan paya laut telah dikenalpasti adalah disebabkan aktiviti antropogenik disepanjang kawasan kajian. Kemudian, gelombang elektromagnetik yang diambil daripada bacaan di lapangan digunakan sebagai perpustakaan spektral dimana ianya digunakan untuk mengelaskan spesies paya laut. Identifikasi spesies dengan menggunakan perpustakaan spektral yang dihasilkan daripada bacaan di lapangan dengan menggunakan algoritma SID dan perpustakaan spektral yang dihasilkan

daripada imej satelit Landsat 8 dengan menggunakan algoritma SAM telah dilakukan. Variasi taburan spesies dengan pengaruh aktiviti antropogenik turut dikenalpasti. Spesies yang mempunyai hubungan yang ketara dengan jarak diantara aktiviti antropogenik kemudiannya diuji dengan menggunakan ANOVA sehalu.

Kajian ini berjaya membezakan tujuh gelombang diantara bahagian *Visible* (400-700nm), Sembilan gelombang diantara bahagian *NIR* (701-1000nm), enam belas gelombang diantara bahagian *SWIR-1* (1001-1830nm), dan sembilan belas gelombang di bahagian *SWIR-2* (1831-2500nm). Kajian ini menunjukkan pantulan spektral daun bagi spesies paya laut memberikan pantulan yang kurang baik di bahagian *Visible* berikutan kandungan klorofil yang tinggi. Pengukuran kandungan klorofil daun di makmal dengan menggunakan tiga pemerhatian 1) A_{662} , 2) A_{663} , dan 3) A_{645} , mendapati terdapat hubungan diantara pantulan spektral bagi spesies paya laut. Secara keseluruhannya, pengukuran pantulan spektral dengan pengukuran klorofil daun memberikan asas yang baik untuk mengklasifikasikan spesies pokok bakau ($R^2 > 80\%$).

Kehilangan hutan paya laut adalah disebabkan oleh aktiviti antropogenik telah dikenalpasti di kawasan kajian. Faktor utama kehilangan hutan paya laut ini adalah daripada aktiviti penukaran kawasan guna tanah kepada aktiviti akuakultur. Walaubagaimanapun, aktiviti pembalakan menunjukkan penurunan penggunaan tanah secara berterusan dan perubahan tanah pada 53%. Ketepatan pengkelasan menunjukkan pada 84.95% dan 85.21% bagi pengukuran di lapangan, dan perpustakaan spektral Landsat 8. Taburan spesies paya laut didapati berhubungkait dengan aktiviti antropogenik, dimana secara rawaknya dipilih tanpa zon spesifik (Pengkelasan SID- Index Moran 0.019; z-skor: 0.361; p -nilai: 0.718; Pengkelasan SAM – Index Moran: 0.010014; z-skor: 0.731010; p -nilai: 0.464773). Berdasarkan hasil dapatan daripada kajian ini menunjukkan kebarangkalian untuk diskriminasikan spesies paya laut dengan kandungan klorofil dan spektral. Penggunaan SID dan SAM dapat membantu memberikan algoritma pengkelasan yang terbaik dimana dapat membantu mengenalpasti spesies paya laut. Dengan mengenalpasti ciri-ciri zon paya laut adalah lebih baik dengan memahami ciri-ciri spesies dan cara pemuliharaan kawasan paya laut. Secara keseluruhannya, pada masa hadapan, kajian mengenai zon hutan paya laut masih menjadi cabaran bagi ahli arkeologi.

ACKNOWLEDGEMENTS

In the Name of Allah S.W.T., the Most Gracious and the Most Merciful. His guidance and blessings have given me the strength to complete my thesis successfully. First and foremost, I would like to express my heartfelt gratitude and appreciation to my supervisor and advisor, Assoc. Prof. Dr Norizah Kamarudin of the Faculty of Forestry and Environment at Universiti Putra Malaysia for her invaluable help, dedicated efforts guidance, suggestions, and construction critics throughout this study. She always supports me to look at things from different perspectives, to search for knowledge, and to succeed in this study. Her provision and assistance were very beneficial in my completion of my thesis. I learned a lot from her insight. I would also like to express my appreciation to my co-supervisors, Prof. Datin Dr Faridah Hanum Ibrahim and Dr Hamdan Omar for their valuable help, advice, suggestions, and constructive comments throughout this study. Thank you for the dedication and commitment given during the data collection and throughout the completion of this thesis. Furthermore, I am indebtedly grateful to all the government agencies such as Forestry Department Peninsular Malaysia (FDPM), Forest Department of Perak for contributing the data and sharing invaluable information to fortify this research. Also, Universiti Putra Malaysia for providing funding to support this research through the Fundamental Research Grant Scheme (FRGS) of Ministry of Higher Education Malaysia, grants FRGS/1/2015/ST04/UPM/02/4: 01-01-15-1658FR; Vote 5524763. Not forgotten, the Ministry of Higher Education (MOHE) for fees during my study through MyBrain. To all my friends, thank you for your understanding, continuous encouragement, assistance, advice, and endless support during my study. Finally, I express my deepest appreciation and love to my supportive and respected to my father, Abdul Whab @ Abdul Wahab Isa and my family, who never stop encouraging me for the best in my life. They have provided me with overwhelming support and enormous sacrifice to complete the study. This accomplishment would not be possible without their support and encouragement. This thesis is only the beginning of my journey. These experiences have been nothing but the most challenging yet enjoyable moments in my life. Thank you to those who had directly and indirectly contributed to the accomplishment of this thesis. Only Allah S.W.T can repay all your kindness and help.

May Allah S.W.T Bless All of You. Amin

This thesis was submitted to the Senate of Universiti Putra Malaysia and has been accepted as fulfilment of the requirement for the degree of Master of Science. The members of the Supervisory Committee were as follows:

Norizah Kamarudin, PhD

Associate Professor
Faculty Forestry and Environment
Universiti Putra Malaysia
(Chairman)

Faridah Hanum Ibrahim, PhD

Professor
Faculty Forestry and Environment
Universiti Putra Malaysia
(Member)

Hamdan Omar, PhD

Senior Researcher
Forest and Environment Division
Forest Research Institute Malaysia
(Member)

ZALILAH MOHD SHARIFF, PhD

Professor and Dean
School of Graduate Studies
Universiti Putra Malaysia

Date: 12 November 2020

Declaration by graduate student

I hereby confirm that:

- this thesis is my original work;
- quotations, illustrations and citations have been duly referenced;
- this thesis has not been submitted previously or concurrently for any other degree at any other institutions;
- intellectual property from the thesis and copyright of thesis are fully-owned by Universiti Putra Malaysia, as according to the Universiti Putra Malaysia (Research) Rules 2012;
- written permission must be obtained from supervisor and the office of Deputy Vice-Chancellor (Research and Innovation) before thesis is published (in the form of written, printed or in electronic form) including books, journals, modules, proceedings, popular writings, seminar papers, manuscripts, posters, reports, lecture notes, learning modules or any other materials as stated in the Universiti Putra Malaysia (Research) Rules 2012;
- there is no plagiarism or data falsification/fabrication in the thesis, and scholarly integrity is upheld as according to the Universiti Putra Malaysia (Graduate Studies) Rules 2003 (Revision 2012-2013) and the Universiti Putra Malaysia (Research) Rules 2012. The thesis has undergone plagiarism detection software.

Signature: _____ Date: _____

Name and Matric No.: Zulfa Abdul Whab @ Abdul Wahab, GS45996

TABLE OF CONTENTS

		Page
	ABSTRACT	i
	ABSTRAK	iii
	ACKNOWLEDGEMENTS	v
	APPROVAL	vi
	DECLARATION	viii
	LIST OF TABLES	xii
	LIST OF FIGURES	xiii
	LIST OF ABBREVIATIONS	xiv
CHAPTER		
1	INTRODUCTION	1
	1.1 General Background	1
	1.1.1 Mangrove	1
	1.1.2 Application of Spatial Technology in Mangrove	3
	1.1.3 History of Land Use Changes in Matang Mangrove Forest Reserved	5
	1.2 Problem Statement	6
	1.3 Objectives	7
	1.4 Frame Work	8
	1.5 Thesis Outline	9
2	LITERATURE REVIEW	10
	2.1 Introduction	10
	2.2 Remote Sensing	14
	2.3 Early Application in Mangrove Forest	20
	2.3.1 Mangrove Forest Mapping Using Remote Sensing	22
	2.3.2 Mangrove's Land Cover Changes	23
	2.3.3 Mangrove Species Distribution Mapping	24
	2.4 Spectral Reflectance	25
	2.5 Conclusion	26
3	RELATIONSHIP BETWEEN SPECTRAL REFLECTANCE AND CHLOROPHYLL CONTENTS	27
	3.1 Introduction	27
	3.2 Study Site	29
	3.3 Materials and Methods	30
	3.3.1 Leaf Collection and Spectral Measurement	30
	3.3.2 Data Analysis	32
	3.3.3 Chlorophyll Analysis	32
	3.4 Results	33
	3.4.1 Leaf Spectral Reflectance	33
	3.4.2 Leaf Chlorophyll Variation	36
	3.5 Discussion	39

3.5.1	Narrow Band Discrimination with LDA	39
3.5.2	Spectral Reflectance and Chlorophylls Contents	40
3.6	Conclusion	42
4	SPECTRAL SIGNATURE ANALYSIS TO DETERMINE MANGROVE SPECIES DELINEATION STRUCTURED BY ANTHROPOGENIC EFFECTS	43
4.1	Introduction	43
4.2	Study Area	46
4.3	Methods and Materials	48
4.3.1	Digital Data	48
4.3.1.1	Vector Data	48
4.3.1.2	Raster Data	48
4.3.2	Spectral Library Development	49
4.3.2.1	In-Situ Measurement	49
4.3.2.2	Landsat 8	50
4.3.3	Mangrove Species Identification	51
4.3.4	Data Analysis	51
4.3.4.1	Boolean Algebra	51
4.3.4.2	Distance Analysis	52
4.3.4.3	Spatial Autocorrelation	52
4.4	Results	53
4.4.1	Land Use and Land Cover Changes	53
4.4.2	Mangrove Species Classification Using SID and SAM Algorithm	58
4.4.3	Anthropogenic Activity and Mangrove Species Zonation Relationship (SID and SAM)	62
4.5	Conclusion	66
5	GENERAL CONCLUSION AND RECOMMENDATIONS FOR FUTURE RESEARCH	71
5.1	General Conclusion	71
5.2	Recommendation	72
	REFERENCES/BIBLIOGRAPHY	73
	APPENDICES	96
	BIODATA OF STUDENT	128
	LIST OF PUBLICATIONS	129

LIST OF TABLES

Table		Pages
2.1	Mangrove forest coverage in the World	12
2.2	Mangrove Composition in Malaysia	13
2.3	Sensor Used in Mangrove Forest Mapping	17
2.4	Early remote sensing system and mangrove studies	21
3.1	Total Sample Sizes in MMFR	31
3.2	Potential important wave bands identified from LDA in discriminating mangrove species	36
3.3	The regression equations indicate total leaf chlorophyll contents, based on selected absorbance.	37
4.1	Total land cover changes due to anthropogenic activities and natural drivers in MMFR	57
4.2	Canopy cover for mangrove species identified from two different Spectral libraries with SID (in-situ measurement) and SAM algorithm (Landsat 8 image)	61
4.3	P-value of one-way ANOVA between mangrove species distribution with anthropogenic activities (SID)	63
4.4	P-value of one-way ANOVA between mangrove species distribution with anthropogenic activities (SAM)	64
4.5	Accuracy Assessment of SID	68
4.6	Accuracy Assessment of SAM	69

LIST OF FIGURES

Figure		Pages
1.1	Classical mangrove profile	2
1.2	Typical zonation of mangrove in Malaysia	3
1.3	Workflow for Research Study	8
2.1	World Mangrove Forest Distribution	11
2.2	Distribution of Mangroves in Malaysia	13
2.3	Passive and active sensor	15
3.1	A crescent moon-like of MMFR at coastal areas of Malacca straits, Peninsular Malaysia.	29
3.2	Mean relative reflectance Spectral of the different mangrove species in MMFR. Spectral means over 10nm intervals	33
3.3	Distribution of significant waveband identifies from one-way ANOVA whose p-values are less than 0.01 in the whole study area; four regions and whole MMFR.	35
4.1	A crescent-like MMFR at the Coastal Areas of the Malacca Straits, Peninsular Malaysia.	47
4.2	Spectral reflectance of 19 mangrove species in the electromagnetic spectrum as obtained from the handheld spectroradiometer.	50
4.3	Spectral reflectance of 19 mangrove species in the electromagnetic spectrum as obtained from remotely sensed imagery data of Landsat 8 with 15m resolutions.	51
4.4	Venn diagram showing Boolean	52
4.5	Distribution of land cover with anthropogenic activities and natural drivers in MMFR	56
4.6	Distribution of mangrove species classified from (a) SID (Spectral library input was in-situ measurement), and (b) SAM algorithm (Spectral library input was Landsat 8 image).	60

LIST OF ABBREVIATIONS

μm	Micrometre
A.S. L	Above sea level
ANOVA	Analysis of Variance
ASD	Analytical Spectral Devices
ASTER	Advanced Spaceborne Thermal Emission and Reflection Radiometer
BP ANN	back-propagation artificial-neural-network
EMR	Electromagnetic radiation
FAO	Food and Agriculture Organization of the United Nations
FDPM	Forestry Department Peninsular Malaysia
Ha	Hectare
HRVIR	High resolution visible infra-red
HRG	High resolution geometry
IKONOS	Greek word `eikon' (icon), meaning "image"
IRS	Indian Remote Sensing
K_{hat}	Kappa coefficient
Km^2	Kilometre square
LANDSAT	Land Remote-Sensing Satellite (System)
LANDSAT ETM	Enhanced Thematic Mapper
LANDSAT MSS	MultiSpectral Scanner
LANDSAT TM	Thematic Mapper
LDA	Linear discriminant analysis
LIDAR	Light Detection and Ranging
M	Meter
MLC	Maximum Likelihood Classification
MMFR	Matang Mangrove Forest Reserve

NDVI	Normalized difference vegetation index
NIR	Near infrared
nm	Nanometre
PCA	Principal Component Analysis
R	Regression
ROC	receiver operating characteristics
RSME	Residual mean square error
SAM	Spectral angle mapper
SAR	Synthetic Aperture Radar
Sg	Sungai
SID	Spectral Information Divergence
SPOT	Satellite Pour l'Observation de la Terre (satellite to observe Earth)
SPOT HRG	Satellite Pour l'Observation de la Terre high resolution geometrical (satellite to observe Earth)
SPOT HRVIR	High-Resolution Visible and Infrared
SPOT HVR	High Resolution Visible
SPOT XS	Multi Spectral
SVM	Support Vector Machine
UAV	Unman Aerial Vehicle
VHR	High Resolution System
OLI	Operational Land Imager
TIRS	Thermal Infrared Sensor

CHAPTER 1

INTRODUCTION

1.1 General Background

1.1.1 Mangrove

Malaysia is endowed with high mangrove species richness and structures. 70 mangrove species from 28 families have been recorded in Malaysia. For MMFR, dominant species present are *Rhizophora apiculata*, *Rhizophora mucronata*, *Avicennia – Sonneratia*, *Bruguiera parvifolia*, and *Bruguiera cylindrica* as documented by (Ibharim et al., 2015). Roslan and Nik Mohd (2013) listed 27 mangrove species exclusive in Matang Mangrove Forest Reserve (MMFR) with 76 species that were common to other sites. Exclusive species are referred to species that are endemic or restricted within particular habitat whereas non-exclusive species may be introduced or even commonly found to other sites (Saenger et al., 1983). Appendix 1 lists exclusive and non-exclusive species in MMFR. Some other species found to be indigenous in some part of Malaysian mangroves viz. Sg Merbok and Langkawi Island, Kedah; Selangor; Sg Pulai, Johor; Tioman Island, Pahang; Terengganu, and Sibuti, Sarawak as listed in Appendix 2.

Mangrove species distribution found to be varied nowadays. Record et al., (2013); Alongi, (2008); Thampanya et al., (2006), suggested changes in global climate and periodic sea-level rise is the reason for such variation. Additionally, this might due to anthropogenic effects such as mangrove conversion to agriculture land, aquaculture farming conducted along coastal mangrove areas, mangrove tree harvesting activities, and mechanized transportation system leaving coastal areas with oil spill alters vegetation structure. (Son et al., (2016); Ibrahim et al., 2015; Thu & Populus, 2007) expressed aquaculture activities notably shrimp farming triggers the occasion of mangrove depletion. The aforementioned issues lead to a succession of mangrove vegetation. On top of that, the zonation of mangroves has become uncertain. Tomlinson (1986) describes, within a tide-dominated shore, mangroves were zoned to four parts viz. i) seaward zone, ii) mesozone, iii) landward zone and iv) terrestrial zone. He added mangrove species zonation often appears as a clear sequence of species colonization with *Avicennia* on the seaward zone, followed by *Rhizophora*, *Bruguiera*, and *Ceriops* in the mesozones (Figure 1.1).

Different areas have different influences on a mangrove; thus, zonation patterns may vary at both global and local scales. For example, mangrove zonation in the South America region contradicts with the Asia region. *R. mangle* (red mangrove) is found at seaward zone, *A. germinans* (black mangrove), and *L. racemosa* (white mangrove) are found in the landward zone

in South America region (Feller & Sitnik, 1996). On the other hand, Avicennian communities are found in the seaward zone, Rhizophora community adaptable at soft, deep mud zone- middle zone, followed by the Bruguiera community that is more adaptable at landward zone (FAO, 2005). According to (Feller & Sitnik, 1996), differences in species occurrence can be found across an estuary and this may be influenced by the fresh and saltwater source at local scales.

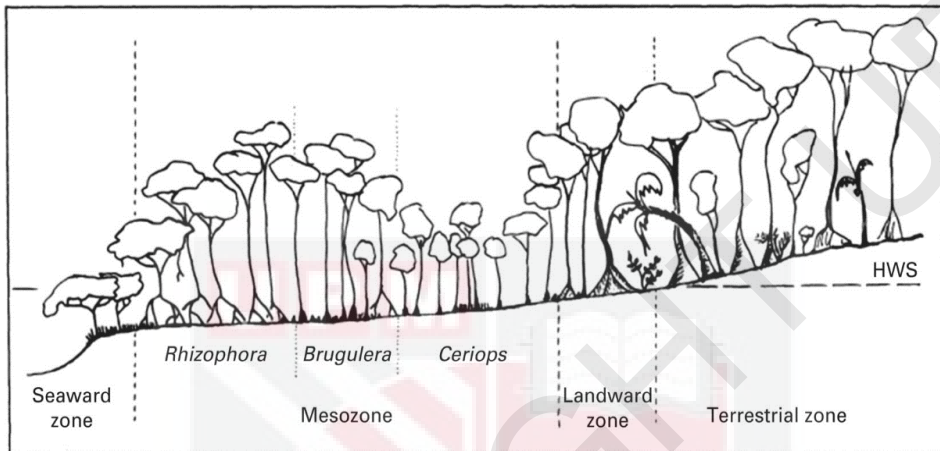


Figure 1.1: Classical mangrove profile (Source: Tomlinson, 1986)

Not entire mangroves exhibit clear zonation patterns. For example, mangrove in Tanzania may be either zoned or unzoned, Mozambique is apparently unzoned, while mangrove in Australia showing classical zonation pattern (Hogart, 2012). Some mangrove species colonized close to shores, fringing islands, and sheltered bays; others are found further inland, or in estuaries influenced by tidal action. Watson (1928) recognized five major types of mangrove forest zones in Peninsular Malaysia viz. i) Avicennia–Sonneratia types, ii) Bruguiera types, iii) Bruguiera parviflora types, iv) Rhizophora types, and v) Bruguiera gymnorrhiza types that are approaching landward margin. This zone was based on the dominant species which form almost pure stands from the seaward into the landward such illustrated by Mubarak & Azian (2012) in Figure 1.2.

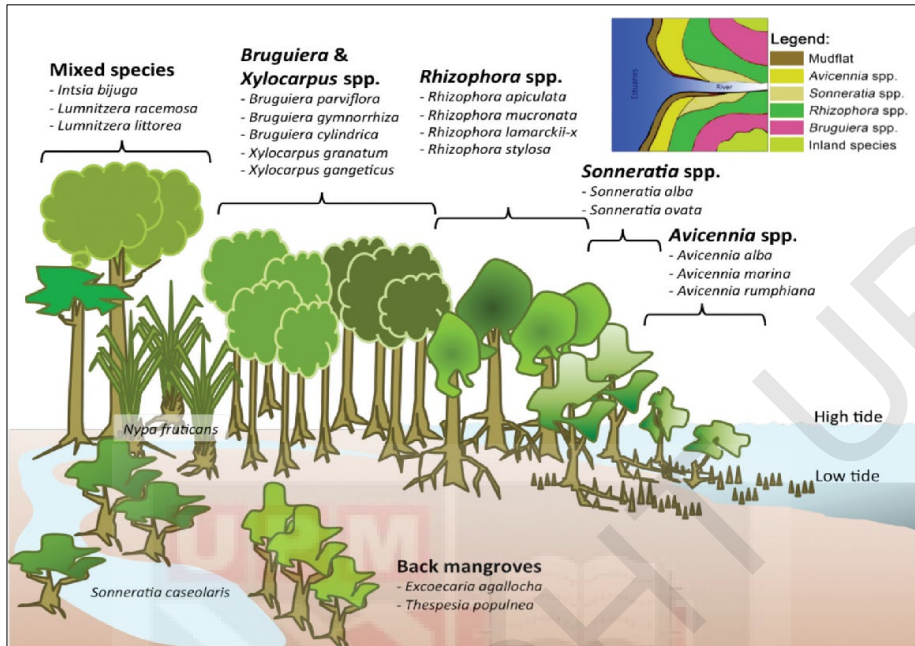


Figure 1.2: Typical zonation of mangrove in Malaysia (Source: Mubarak & Azian, 2012)

1.1.2 Application of Remote Sensing Technology in Mangroves Management

For centuries, the advance application of geospatial technology has been practically analysed with digital image processing algorithms for management, monitoring, and mapping areas that are huge or difficult to access. Time and labour constraints to conduct full scale inventory is the main reason for the emerging of geospatial technology application (Younes et al., 2017; Kovacs et al., 2005; Hirano et al., 2003; Green et al., 1998; Long & Skewes, 1996; Sader et al., 1995). This does not exempt geospatial technology to be applied to mangrove forests (Giri, 2016; Ibrahim et al., 2015; Heenkeda et al., 2014; Rao et al., 2014; Ibrahim et al., 2013; Chun et al., 2011; Wang & Sousa, 2009). Breakthrough in remotely sensed imagery acts as a modification of human eyes because it is beyond human ability especially to observe isolated, huge, and dense vegetated areas.

More than a decade, geospatial technology in Malaysia has been applied in forest management, monitoring, and mapping of mangrove ecosystems by Forest Department of Peninsular Malaysia (FDPM) as well as researcher. A number of researchers related to the mangrove ecosystem have been conducted in mangrove forest with the approach of geospatial technology. For example, Roslani et al. (2014) utilized satellite image; RapidEye 2011 with a combination of Jazz Ocean Optic Spectrometer to get Spectral reflectance

reading for 11 mangrove species in Matang Mangrove Forest Reserve (MMFR). The study concludes that it is possible to identify tree species with a higher result of classification from RapidEye 2011 data with integrated NDVI_{Edge} instead of with NDVI_{Red}. According to Cheng and Sustera (2009), the red edge band is suitable for measuring variance in vegetation, monitoring vegetation health, and discriminating between species of an interest area.

A study by Ibharim et al. (2015) uses three different multiSpectral images to detect mangrove changes from pixel-to-pixel comparison of over 18 years span from 1993 to 2011; Landsat TM 1993, Landsat ETM+ 1999, and RapidEye 2011. Their application revealed two main timber species; *Rhizophora apiculata* and *Rhizophora mucronata* are still being preserved about 80% of the total species although these two species are the main species harvested for charcoal production. In different study conducted by Chun et al. (2015); Chun et al. (2011), spectral reflectance of seven mangrove species were recorded; *Acrostichum aureum*, *Acrostichum speciosum*, *Acanthus ilicifolius*, *Ceriptagal*, *Sonneratia ovata*, *Rhizophora apiculata* and *Rhizophora mucronata* for Matang Mangrove Forest Reserve (MMFR) by employing handheld field portable Analytical Spectral Devices (ASD) spectroradiometer. Their study proved that spectral discrimination of individual leaves is applicable to ascertain mangrove species for mapping purposes.

In principle, an object (vegetation, water, open area, utilities, and etc.) can be identified from the spectral reflectance signature of remote sensing if the sensing system has sufficient spectral resolution to distinguish between the materials spectrum (Shaw & Burke, 2003). Reactions occurred with the object viewed when spectral reflectance also known as electromagnetic radiation (EMR) reaches the earth's surface. Later, the EMR reflected, absorbed, or transmitted to the source of energy that the sensor used. This depends on three components such as the nature of the surface, the wavelength of the energy, as well as the angle of illumination. The reaction between EMR with objects on the earth surface is disparate at different wavelengths. The reflectance of material also varies with the wavelength of the electromagnetic energy. These differences in reflectance make it viable to identify different earth surface features or materials by analysing their Spectral reflectance signatures. Spectral reflectance shown as curves in the graph represents different objects as a function of wavelengths.

In general, healthy vegetation is a very good absorber of electromagnetic energy within the visible region. Chlorophyll strongly absorbs light at wavelengths around 0.45 (blue) and 0.67 μm (red) which in turn reflects strongly in a green light, therefore our eyes perceive healthy vegetation as green. Healthy plants have a high reflectance in the near-infrared between 0.7 to 1.3 μm . This is primarily due to the internal structure of plant leaves. As this internal structure varies amongst plants, the near infrared wavelengths can be used to discriminate between different species. The Spectral reflectance of leaves is the most important factor in understanding the reflectance of the full canopy (Kamaruzaman & Kasawani, 2007). However, the spectral properties

and characterization of vegetation canopies are one of the most crucial problems in remote sensing because the signal of the reflectance properties for vegetation canopy detected at the sensor is influenced by many biochemical and biophysical canopy attributes as well as their external factors (Chuvieco and Huete, 2010). According to Adam et al. (2010) there are two major challenges when mapping wetland vegetation. Firstly, the accurate demarcation of vegetation community boundaries is difficult, due to the high spectral and spatial variability of the communities. Secondly, Spectral reflectance values of wetland vegetation are often mixed with what is underlying in wet soil and water that will attenuate the signal of the near-infrared to mid-infrared bands (Lobell & Asner, 2002; Pinty et al., 1998).

1.1.3 History of Land Use Changes in Matang Mangrove Forest Reserve

Despite being realized the importance of mangroves forest in ecosystem, the extents of mangrove have inevitably declined since the last few decades. Unfortunately, the declines have been resulting mainly from human activities such as aquaculture expansion, coastal movement, and over harvesting (Giri et al., 2015). According to Hamdan et al., (2019), distribution of mangrove ecosystem has been threatened by various land use activities. Reported by Roslan et al., (2014), in the last decade approximately 580,000 ha of mangrove forest has been lost while Aizpuru et al., (2000) and FAO, (1997) reported that in between 1975 to 2000, the extent of mangrove area in Malaysia especially has been recorded decreasing from 700,000 ha till 572,000 ha due to intensive harvesting and natural wave. Generally, Asia was the region which undergo the largest net loss of mangroves forest since 1980 around 1.9 million ha because conversion activity to urban or to agriculture. However, the mangrove loss has been slow down around 187,000 ha in 1980s to 102,000 ha in between 2000 till 2005 due to increasing to awareness about important of mangrove and management system get improved. There are a few factors which derived the changes of land used in mangrove area due to conversion to urban and industrial areas, aquaculture and agriculture. In additional, natural phenomena also cause the changes of land used such as coastal erosion, storm, lightning strikes and tsunami which driver to mangrove loss.

1.2 Problem Statement

A veritable knowledge and understanding of mangrove species zonation associated with anthropogenic activities across intertidal zones are outlined as the focus of this study. Spectral reflectance related to chlorophyll infiltration with the sensor are occupied in identifying mangrove species. Although remote sensing has been extensively applied in the mangrove forest, the uncertainty between the relationship of spectral reflectance and objects exists in discriminating mangrove forest structures (including vegetation, water, soil, etc.) as supported by Heumann.b (2011); Chuvieco & Huete. (2010); Liu et al. (2008) and Wang et al. (2004). Thus, to fill the gap of such related problems, a new approach is essential to be developed in this study to increase the accuracy of satellite imagery utilization to further define information on mangrove forests. A spectral library of certain mangrove species at Matang Mangrove Forest was developed from this study with an accuracy of classification was carried out via Spectral Information Divergence (SID) and Spectral Angle Mapper classification (SAM). The distribution maps at the species level or zoning in mangrove forests were produced by using the spectral reflectance library as a reference. Changes of mangrove forest mostly due to anthropogenic activities are examined and interpreted with mangrove species distribution as a reference to the cause of species occurrence following to land use changes.

1.3 Objective

The aim of this study is to identify the zonation of mangrove forest structured by anthropogenic activities based on the spectral reflectance pattern of mangrove species at Matang Mangrove Forest Reserve (MMFR), Perak.

The specific objectives are as follow:

1. To examine the variation of electromagnetic spectral reflectance on trees species and colonizing mangrove forest.
2. To demarcate the zonation of tree species in mangrove forests associated with anthropogenic activities.



1.4 Frame Work

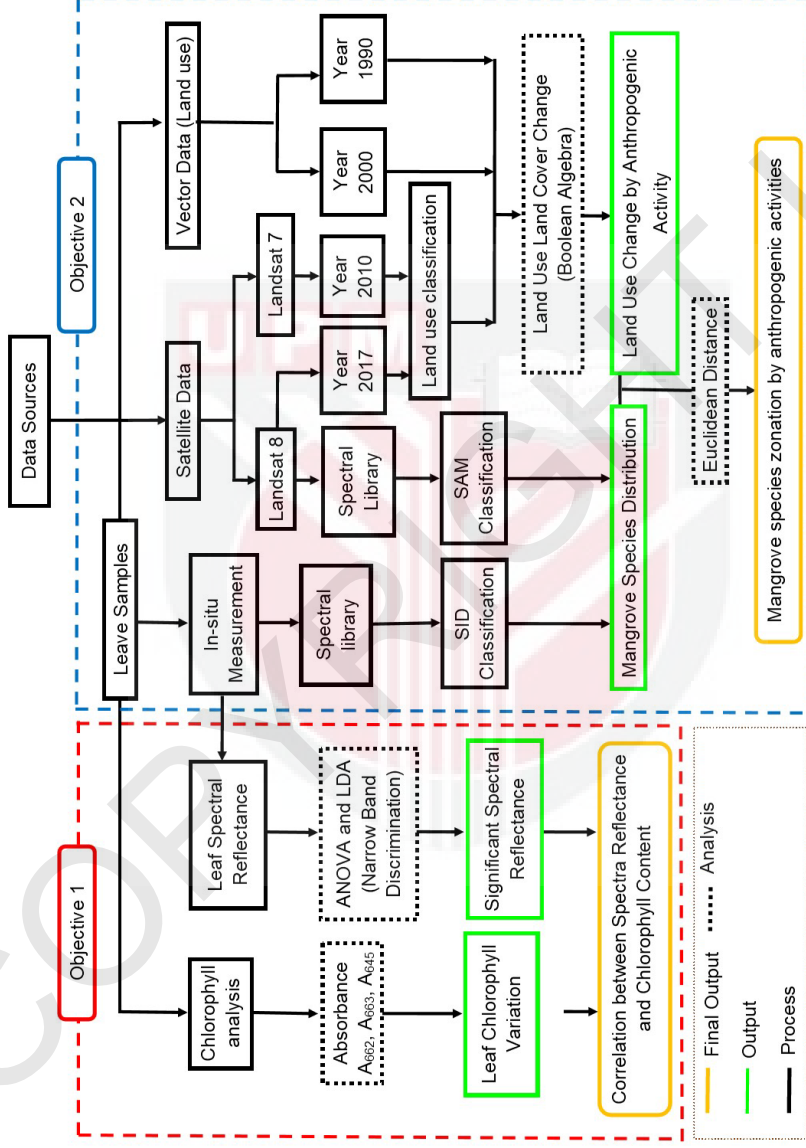


Figure 1.3: Workflow for research study

1.5 Thesis Outline

The thesis was organized as follows in Figure 1.3:

Chapter 1: Presents the general background of the study, problem statement, aim and objectives. This chapter consists of the important spatial technology in mangrove forest specially to discriminate the mangrove species based on the electromagnetic spectral reflectance.

Chapter 2: Reviews and discusses the relevant issues related to the application of remote sensing on mangrove forests and previous research related to mangrove forest mapping.

Chapter 3: Present the relationship between spectral reflectance and chlorophyll contents.

Chapter 4: Present the mangrove species zonation structured by anthropogenic effect.

Chapter 5: Concludes the overall research findings from this study.

REFERENCES

- Abdullah, S. A., & Nakagoshi, N. (2007). Forest fragmentation and its correlation to human land use change in the state of Selangor, peninsular Malaysia. *Forest ecology and Management*, 241(1), 39-48.
- Abuelghar, M. A., Arafat, S. M., & Ahmed, E. F. (2013). Selection of the most efficient wavelength bands for discriminating different summer and winter crops. *International Journal of Geoscience and Geomatics*, 1(2), 10–18.
- Abílio, Osmar Jr, D. C., & Meneses, P. R. (1999). Spectral Correlation Mapper (SCM): An Improvement on the Spectral Angle Mapper (SAM).
- Adam, E., Mutanga, O., & Rugege, D. (2010). MultiSpectral and hyperSpectral remote sensing for identification and mapping of wetland vegetation: a review. *Wetlands Ecology and Management*, 18(3), 281-296.
- Adamu, B., Ogutu, B., & Tansey, K. (2016). Remote sensing for detection and monitoring of vegetation affected by oil spills. Preprints, (September), 1–17. <https://doi.org/10.20944/preprints201609.0081.v1>
- Adamu, B., Tansey, K., & Ogutu, B. (2018). Remote sensing for detection and monitoring of vegetation affected by oil spills. *International Journal of Remote Sensing*, 39(11), 3628–3645. <https://doi.org/10.1080/01431161.2018.1448483>
- Adegbehin, J. O. (1993). Mangroves in Nigeria. *Conservation and Sustainable Utilization of Mangrove Forests in Latin America and African Regions (Part 2: Africa)*. Mangrove Ecosystem Technical Reports, 3, 135-153.
- Aggarwal, S. (2004). Principles of Remote Sensing. In M. V. K. Sivakumar, P. S. Roy, K. H. Saha, S.K., & Sponsors (Eds.), *Satellite Remote Sensing and GIS Applications in Agricultural Meteorology* Proceeding of the Training Workshop 7- 11 July (pp. 23–38). Dehra Dun, India: World Meteorological Organisation 7bis, Avenue de la Paix 1211 Geneva 2, Switzerland.
- Ajithkumar, T. T., Thangaradjou, T., & Kannan, L. (2008). Spectral reflectance properties of mangrove species of the Muthupettai mangrove environment, Tamil Nadu. *Journal of Environmental Biology*, 29(5), 785–788.
- Al Habshi, A., Youssef, T., Aizpuru, M., & Blasco, F. (2007). New mangrove ecosystem data along the UAE coast using remote sensing. *Aquatic Ecosystem Health & Management*, 10(3), 309-319.
- Alatorre, L. C., Sánchez-Carrillo, S., Miramontes-Beltrán, S., Medina, R. J., Torres-Olave, M. E., Bravo, L. C., ... & Uc, M. (2016). Temporal changes of NDVI for qualitative environmental assessment of mangroves: Shrimp farming impact on the health decline of the arid mangroves in the Gulf of California (1990–2010). *Journal of Arid Environments*, 125, 98-109.
- Almutairi, B. El battay, A., Ait Belaid, M., & Musa, N. (2013). Comparative study of SAVI and NDVI vegetation indices in Sulabiya Area (Kuwait) using Worldview satellite imagery. *International Journal of Geosciences and Geomatics*, 1(2), 2052-5591.
- Alongi, D. M. (2008). Mangrove forests: Resilience, protection from tsunamis, and responses to global climate change. *Estuarine, Coastal and Shelf Science*, 76(1), 1–13. <https://doi.org/10.1016/j.ecss.2007.08.024>

- Alongi, D. M., Mckinnon, A. D., Brinkman, R., Trott, L. A., Undu, M. C., Muawanah, & Rachmansyah. (2009). The fate of organic matter derived from small-scale fish cage aquaculture in coastal waters of Sulawesi and Sumatra, Indonesia. *Aquaculture*, 295(1–2), 60–75. <https://doi.org/10.1016/j.aquaculture.2009.06.025>
- Alsaaidh, B., Al-Hanbali, A., Tateishi, R., Kobayashi, T., & Hoan, N. T. (2013). Mangrove Forests Mapping in the Southern Part of Japan Using Landsat ETM + with DEM. *Journal of Geographic Information System*, 5, 369–377. <https://doi.org/10.4236/jgis.2013.54035>
- Ammar, A. A., Dargusch, P., & Shamsudin, I. (2014). Can The Matang Mangrove Forest Reserve Provide Perfect Teething Ground for A Blur Carbon Based REDD+ Pilot Project? *Journal of Tropical Forest Science*, 26(3), 371–381.
- Aschbacher, J., Ofren, R., Delsol, J. P., Suselo, T. B., Vibulsresth, S., & Charrupat, T. (1995). An integrated comparative approach to mangrove vegetation mapping using advanced remote sensing and GIS technologies: preliminary results. *Hydrobiologia*, 295(1-3), 285-294.
- Asner, G. P., Knapp, D. E., Balaji, A., & Paez-Acosta, G. (2009). Automated mapping of tropical deforestation and forest degradation: CLASlite. *Journal of Applied Remote Sensing*, 3(1), 33543. <https://doi.org/10.1117/1.3223675>
- Asner, G. P., Martin, R. E., & Suhaili, A. Bin. (2012). Sources of Canopy Chemical and Spectral Diversity in Lowland Bornean Forest. *Ecosystems*, 15(3), 504–517. <https://doi.org/10.1007/s10021-012-9526-2>
- Ayoub, F., Leprince, S., & Avouac, J. P. (2009). Co-registration and correlation of aerial photographs for ground deformation measurements. *ISPRS Journal of Photogrammetry and Remote Sensing*, 64(6), 551-560.
- Azhar M & Nik Mohd Shah NM. 2003. A Working Plan for the Matang Mangrove Forest Reserve, Perak: The Third 10-Year Period (2000-2009) of the Second Rotation. State Forestry Department of Perak, Ipoh.
- Azhar, B., Saadun, N., Puan, C. L., Kamarudin, N., Aziz, N., Nurhidayu, S., & Fischer, J. (2015). Promoting landscape heterogeneity to improve the biodiversity benefits of certified palm oil production: Evidence from Peninsular Malaysia. *Global Ecology and Conservation*, 3, 553–561. <https://doi.org/10.1016/j.gecco.2015.02.009>
- Ball, M. C. (1980). Patterns of Secondary Succession in a Mangrove Forest of Southern Florida. *Oecologia*, 44, 226–235.
- Ball, M. C. (1988). Ecophysiology of mangroves Marilyn. *Trees - Structure and Function*, 129–142.
- Bansok, R., Phirun, N., & Chhun, C. (2011). Agricultural Development and Climate Change: The Case of Cambodia.
- Bareth, G., Aasen, H., Bendig, J., Gnyp, M. L., Bolten, A., Jung, A., ... & Soukkamäki, J. (2015). Low-weight and UAV-based hyperSpectral full-frame cameras for monitoring crops: Spectral comparison with portable spectroradiometer measurements. *Photogrammetrie Fernerkundung- Geoinformation*, 2015(1), 69-79.
- Barrett, E. C. (2013). Introduction to environmental remote sensing. Routledge.

- Beck, L. R., Lobitz, B. M., & Wood, B. L. (2000). New Sensors and New Opportunities. *Emerging Infectious Diseases*, 6(3), 217–226. <https://doi.org/10.3201/eid0603.000301>
- Beland, M., Goita, K., Bonn, F., & Pham, T. T. H. (2006). Assessment of land-cover changes related to shrimp aquaculture using remote sensing data: a case study in the Giao Thuy District, Vietnam. *International Journal of Remote Sensing*, 27(8), 1491-1510.
- Benfield, S. L., Guzman, H. M., & Mair, J. M. (2005). Temporal mangrove dynamics in relation to coastal development in Pacific Panama. *Journal of Environmental Management*, 76(3), 263-276.
- Berni, J. A. J., Zarco-Tejada, P. J., Suárez, L., Fereres, E., Suarez, L., & Fereres, E. (2009). Thermal and narrowband multiSpectral remote sensing for vegetation monitoring from an unmanned aerial vehicle. *IEEE Transactions on Geoscience and Remote Sensing*, 47(3), 722–738. <https://doi.org/10.1109/TGRS.2008.2010457>
- Blackburn, G. A. (2007). Wavelet decomposition of hyperSpectral data: a novel approach to quantifying pigment concentrations in vegetation. *International Journal of Remote Sensing*, 28(12), 2831–2855. <https://doi.org/10.1080/01431160600928625>
- Blackard, J. A., Dean, D. J., & Anderson, C. W. (2013). Covertypes data set. UCI Machine Learning Repository, URL: <http://archive.ics.uci.edu/ml>.
- Blasco, F., & Aizpuru, M. (2002). Mangroves along the coastal stretch of the Bay of Bengal: Present status. *Indian Journal of Marine Sciences*, 31(March), 9–20.
- Cabral, L., Júnior, G. V. L., Pereira de Sousa, S. T., Dias, A. C. F., Lira Cadete, L., Andreote, F. D., ... de Oliveira, V. M. (2016). Anthropogenic impact on mangrove sediments triggers differential responses in the heavy metals and antibiotic resistomes of microbial communities. *Environmental Pollution*, 216, 460–469. <https://doi.org/10.1016/j.envpol.2016.05.078>
- Cao, L., Liu, T., & Wei, L. (2014). A comparison of multi-resource remote sensing data for vegetation indices. *IOP Conference Series: Earth and Environmental Science*, 17(1). <https://doi.org/10.1088/1755-1315/17/1/012067>
- Cavalcante, R. M., Sousa, F. W., Nascimento, R. F., Silveira, E. R., & Freire, G. S. S. (2009). The impact of urbanization on tropical mangroves (Fortaleza, Brazil): Evidence from PAH distribution in sediments. *Journal of Environmental Management*, 91(2), 328–335. <https://doi.org/10.1016/j.jenvman.2009.08.020>
- Chadwick, J. (2011). Integrated LiDAR and IKONOS multiSpectral imagery for mapping mangrove distribution and physical properties. *International journal of remote sensing*, 32(21), 6765-6781.
- Chanda, A., Akhand, A., Manna, S., Das, S., Mukhopadhyay, A., Das, I., ... Dadhwal, V. K. (2015). Mangrove associates versus true mangroves: a comparative analysis of leaf litter decomposition in Sundarban. *Wetlands Ecology and Management*. <https://doi.org/10.1007/s11273-015-9456-9>
- Chanda, A., Mukhopadhyay, A., Ghosh, T., Akhand, A., Mondal, P., Ghosh, S., ... Hazra, S. (2016). Blue Carbon Stock of the Bangladesh

- Sundarban Mangroves: What could Be the Scenario after a Century? Wetlands. <https://doi.org/10.1007/s13157-016-0819-7>
- Chauvaud, S., Bouchon, C., & Maniere, R. (1998). Remote sensing techniques adapted to high resolution mapping of tropical coastal marine ecosystems (coral reefs, seagrass beds and mangrove). *International Journal of Remote Sensing*, 19(18), 3625-3639.
- Chauvaud, S., Bouchon, C., & Maniere, R. (2001). Thematic mapping of tropical marine communities (coral reefs, seagrass beds and mangroves) using SPOT data in Guadeloupe Island. *Oceanologica acta*, 24, S3-S16.
- Chen, H., Xu, B., Wei, S., Zhang, L., Zhou, H., & Lin, Y. (2016). Nutrient resorption and phenolics concentration associated with leaf senescence of the subtropical mangrove *Aegiceras corniculatum*: Implications for nutrient conservation. *Forests*, 7(11). <https://doi.org/10.3390/f7110290>
- Cheng, P., & Sustera, J. (2009). Automated High-Speed High-Accuracy.
- Chun, B. B., Jafri, M. Z. M., & San, L. H. (2011). Reflectance characteristic of certain mangrove species at Matang Mangrove Forest Reserve, Malaysia. 2011 IEEE International Conference on Space Science and Communication: "Towards Exploring the Equatorial Phenomena", IconSpace 2011 - Proceedings, (July), 147–151. <https://doi.org/10.1109/IconSpace.2011.6015871>
- Chun, B. B., Keat, S. C., Syahreza, S., Jafri, M. Z. M., & San, L. H. (2015). Discrimination of mangrove species in Matang Mangrove Forest Reserve, Perak using in-situ measurement of hyperSpectral leaf reflectance. AIP Conference Proceedings, 1657. <https://doi.org/10.1063/1.4915223>
- Chuvieco, E. and A. Huete, 2010. Fundamentals of Satellite Remote Sensing. CRC Press, USA.
- Civco, D. L. (1993). Artificial neural networks for land-cover classification and mapping. *International Journal of Geographical Information Science*, 7(2), 173-186.
- Clark, M. L., Roberts, D. A., & Clark, D. B. (2005). HyperSpectral discrimination of tropical rain forest tree species at leaf to crown scales. *Remote Sensing of Environment*, 96, 375–398. <https://doi.org/10.1016/j.rse.2005.03.009>
- Clark, R. N., Gallagher, A. J., & Swayze, G. A. (1990, June). Material absorption band depth mapping of imaging spectrometer data using a complete band shape least-squares fit with library reference Spectral. In Proceedings of the Second Airborne Visible/Infrared Imaging Spectrometer (AVIRIS) Workshop (pp. 176-186). JPL Publication.
- Clothiaux, E. E., Ackerman, T. P., Mace, G. G., Moran, K. P., Marchand, R. T., Miller, M. A., & Martner, B. E. (2000). Objective determination of cloud heights and radar reflectivities using a combination of active remote sensors at the ARM CART sites. *Journal of Applied Meteorology*, 39(5), 645-665.
- Cocks, T., Jensen, R., Stewart, A., Wilson, I., & Shields, T. (1998, October). The HyMap™ airborne hyperSpectral sensor: the system, calibration and performance. In Proceedings of the 1st EARSeL workshop on Imaging Spectroscopy (pp. 37-42). EARSeL.

- Conchedda, G., Durieux, L., & Mayaux, P. (2008). An object-based method for mapping and change analysis in mangrove ecosystems. *ISPRS Journal of Photogrammetry and Remote Sensing*, 63(5), 578-589.
- Dahdouh-Guebas, F., Verheyden, A., Kairo, J. G., Jayatissa, L. P., & Koedam, N. (2006). Capacity building in tropical coastal resource monitoring in developing countries: a re-appreciation of the oldest remote sensing method. *The International Journal of Sustainable Development and World Ecology*, 13(1), 62-76.
- Dahdouh-Guebas, F. (2002). The use of remote sensing and GIS in the sustainable management of tropical coastal ecosystems. *Environment, development and sustainability*, 4(2), 93-112.
- Danielsen, F., Sørensen, M. K., Olwig, M. F., Selvam, V., Parish, F., Burgess, N. D., ... Quarto, A. (2005). The Asian Tsunami: A Protective Role for Coastal Vegetation. *Science*, (310), 643-643. <https://doi.org/10.1126/science.1118387>
- Danielsen, F., Beukema, H., Burgess, N. D., Parish, F., Brühl, C. A., Donald, P. F., ... Fitzherbert, E. B. (2009). Plantaciones de biocombustible en terrenos boscosos: Doble peligro para la biodiversidad y el clima. *Conservation Biology*, 23(2), 348-358. <https://doi.org/10.1111/j.1523-1739.2008.01096.x>
- Dalponte, M., Bruzzone, L., & Gianelle, D. (2008). Fusion of hyperSpectral and LIDAR remote sensing data for classification of complex forest areas. *IEEE Transactions on Geoscience and Remote Sensing*, 46(5), 1416-1427.
- Das, S., & Vincent, J. R. (2009). Mangroves protected villages and reduced death toll during Indian super cyclone SCIENCE. In *Proceedings of the National Academy of Sciences* (pp. 7357-7360).
- Davis, J. H. (1940). The ecology and geologic role of mangroves in Florida. *Publications of the Carnegie Institution of Washington*, (517), 303-412.
- De Carvalho, O. A., & Meneses, P. R. (2000, February). Spectral correlation mapper (SCM): an improvement on the Spectral angle mapper (SAM). In *Summaries of the 9th JPL Airborne Earth Science Workshop*, JPL Publication 00-18 (Vol. 9). JPL Publication Pasadena, CA.
- Dewalt, B. R., Vergne, P., & Hardin, M. (1996). Shrimp aquaculture development and the environment: People, mangroves and fisheries on the Gulf of Fonseca, Honduras. *World Development*, 24(7), 1193-1208. [https://doi.org/10.1016/0305-750X\(96\)00033-2](https://doi.org/10.1016/0305-750X(96)00033-2)
- Dowling, R., & Accad, A. (2003). Vegetation classification of the riparian zone along the Brisbane River, Queensland, Australia, using light detection and ranging (lidar) data and forward looking digital video. *Canadian Journal of Remote Sensing*, 29(5), 556-563.
- Dsikowitzky, L., Nordhaus, I., Jennerjahn, T. C., Khrycheva, P., Sivatharshan, Y., Yuwono, E., & Schwarzbauer, J. (2011). Anthropogenic organic contaminants in water, sediments and benthic organisms of the mangrove-fringed Segara Anakan Lagoon, Java, Indonesia. *Marine Pollution Bulletin*, 62(4), 851-862. <https://doi.org/10.1016/j.marpolbul.2011.02.023>
- Dube, T., & Mutanga, O. (2015). Evaluating the utility of the medium-spatial resolution Landsat 8 multiSpectral sensor in quantifying aboveground

- biomass in uMgeni catchment, South Africa. *ISPRS Journal of Photogrammetry and Remote Sensing*, 101, 36–46. <https://doi.org/10.1016/j.isprsjprs.2014.11.001>
- Ehlers, M., Gähler, M., & Janowsky, R. (2003). Automated analysis of ultra-high-resolution remote sensing data for biotope type mapping: new possibilities and challenges. *ISPRS Journal of Photogrammetry and Remote Sensing*, 57(5), 315-326.
- Eitel, J. U. H., Gessler, P. E., Smith, A. M. S., & Robberecht, R. (2006). Suitability of existing and novel Spectral indices to remotely detect water stress in *Populus* spp. *Forest Ecology and Management*, 229(1–3), 170–182. <https://doi.org/10.1016/j.foreco.2006.03.027>
- Ellison, J. C. (1999). Impacts of Sediment Burial on Mangroves. *Marine Pollution Bulletin*, 37(98).
- Ellison, J. C. (2008). Long-term retrospection on mangrove development using sediment cores and pollen analysis: A review. *Aquatic Botany*, 89(2), 93–104. <https://doi.org/10.1016/j.aquabot.2008.02.007>
- Eslami-Andargoli, L., Dale, P. E. R., Sipe, N., & Chaseling, J. (2009). Mangrove expansion and rainfall patterns in Moreton Bay, southeast Queensland, Australia. *Estuarine, Coastal and Shelf Science*, 85(2), 292-298.
- Everingham, Y. L., Lowe, K. H., Donald, D. A., Coomans, D. H., & Markley, J. (2007). Advanced satellite imagery to classify sugarcane crop characteristics. *Agronomy for Sustainable Development*, 27(2), 111–117. <https://doi.org/10.1051/agro:2006034>
- Everitt, J. H., Yang, C., Summy, K. R., Judd, F. W., & Davis, M. R. (2007). Evaluation of color-infrared photography and digital imagery to map black mangrove on the Texas Gulf Coast. *Journal of Coastal Research*, 230-235.
- Ewel, K. C., Twilley, R. R., & Ong, J. E. (1998). Different kinds of mangrove forests provide different goods and services. *Global Ecology and Biogeography Letters*, 7(1), 83–94.
- FAO (Food and Agriculture Organization). (2007). *The world's mangroves 1980–2005*. Rome: FAO, FAO Forestry Paper, 153, 77p.
- Faridah-Hanum, I., Yusoff, F. M., Fitrianto, A., Ainuddin, N. A., Gandaseca, S., Zaiton, S., ... Harun, N. Z. N. (2019). Development of a comprehensive mangrove quality index (MQI) in Matang Mangrove: Assessing mangrove ecosystem health. *Ecological Indicators*, 102(August 2018), 103–117. <https://doi.org/10.1016/j.ecolind.2019.02.030>
- Faridhouseini, A., Mianabadi, A., Bannayan, M., & Alizadeh, A. (2011). Lidar remote sensing for forestry and terrestrial applications. *International Journal of Applied Environmental Sciences*, 6(1), 99-114.
- Fatin, R., Zaiton, S., & Awang, N. A. G. (2017). Willingness to Pay for Conservation Fee Using Contingent Valuation Method: The Case of Matang Mangrove Forest Reserve, Perak, Malaysia. *The Malaysian Forester*, 80(1), 99–110.
- Feller, I. C., & Sitnik, M. (1996). *Mangrove ecology: a manual for a field course*. Smithsonian Institution, Washington, DC, 1-135.
- Feng, H., Chen, G., Xiong, L., Liu, Q., & Yang, W. (2017). Accurate Digitization of the Chlorophyll Distribution of Individual Rice Leaves Using HyperSpectral Imaging and an Integrated Image Analysis Pipeline.

- Frontiers in Plant Science, 8(July), 1–14.
<https://doi.org/10.3389/fpls.2017.01238>
- Ferreira, N. C., Bonetti, C., & Seiffert, W. Q. (2011). Hydrological and Water Quality Indices as management tools in marine shrimp culture. *Aquaculture*, 318(3–4), 425–433.
<https://doi.org/10.1016/j.aquaculture.2011.05.045>
- Fingas, M. F., & Brown, C. E. (1997). Review of oil spill remote sensing. *Spill Science & Technology Bulletin*, 4(4), 199-208.
- Fitzherbert, E. B., Struebig, M. J., Morel, A., Danielsen, F., Brühl, C. A., Donald, P. F., & Phalan, B. (2008). How will oil palm expansion affect biodiversity? *Trends in Ecology and Evolution*, 23(10), 538–545.
<https://doi.org/10.1016/j.tree.2008.06.012>
- Fromard, F., Vega, C., & Proisy, C. (2004). Half a century of dynamic coastal change affecting mangrove shorelines of French Guiana. A case study based on remote sensing data analyses and field surveys. *Marine Geology*, 208(2), 265-280.
- Gao, J. (1998). A hybrid method toward accurate mapping of mangroves in a marginal habitat from SPOT multiSpectral data. *International Journal of Remote Sensing*, 19(10), 1887-1899.
- Gao, J. (1999). A comparative study on spatial and Spectral resolutions of satellite data in mapping mangrove forests. *International journal of remote sensing*, 20(14), 2823-2833.
- Ghosh, M. K., Kumar, L., & Roy, C. (2016). Mapping long-term changes in mangrove species composition and distribution in the Sundarbans. *Forests*, 7(12). <https://doi.org/10.3390/f7120305>
- Giardino, C., Bresciani, M., Fava, F., Matta, E., Brando, V. E., & Colombo, R. (2015). Mapping submerged habitats and mangroves of Lampi Island Marine National Park (Myanmar) from in-situ and satellite observations. *Remote Sensing*, 8(1), 2.
- Girouard, G., Bannari, A., El Harti, A., & Desrochers, A. (2004, July). Validated Spectral angle mapper algorithm for geological mapping: comparative study between QuickBird and Landsat-TM. In XXth ISPRS congress, geo-imagery bridging continents, Istanbul, Turkey (pp. 12-23).
- Giri, C., Zhu, Z., Tieszen, L. L., Singh, A., Gillette, S., & Kelmelis, J. A. (2008). Mangrove forest distributions and dynamics (1975–2005) of the tsunami-affected region of Asia. *Journal of Biogeography*, 35(3), 519-528.
- Giri, C., Pengra, B., Zhu, Z., Singh, A., & Tieszen, L. L. (2007). Monitoring mangrove forest dynamics of the Sundarbans in Bangladesh and India using multi-temporal satellite data from 1973 to 2000. *Estuarine, coastal and shelf science*, 73(1), 91-100.
- Giri, C. (2016). Observation and Monitoring of Mangrove Forests Using Remote Sensing: Opportunities and Challenges. *Remote Sensing*, 8(783), 2–8. <https://doi.org/10.3390/rs8090783>
- Giri, C., & Long, J. (2016). Is the Geographic Range of Mangrove Forests in the Conterminous United States Really Expanding? *Sensors*, 16(12). <https://doi.org/10.3390/s16122010>
- Giri, C., Ochieng, E., Tieszen, L. L., Zhu, Z., Singh, A., Loveland, T., ... Duke, N. (2011). Status and distribution of mangrove forests of the world using earth observation satellite data. *Global Ecology and*

- Biogeography, 20(1), 154–159. <https://doi.org/10.1111/j.1466-8238.2010.00584.x>
- Goessens, A., Satyanarayana, B., Stocken, T. Van Der, Zuniga, M. Q., Mohd-Lokman, H., Sulong, I., & Dahdouh-Guebas, F. (2014). Is Matang Mangrove Forest in Malaysia Sustainably Rejuvenating after More than a Century of Conservation and Harvesting Management? *PLoS ONE*, 9(8), 1–14. <https://doi.org/10.1371/journal.pone.0105069>
- Goetz, A. F., Vane, G., Solomon, J. E., & Rock, B. N. (1985). Imaging spectrometry for earth remote sensing. *Science*, 228(4704), 1147-1152.
- Goetz, S., & Dubayah, R. (2011). Advances in remote sensing technology and implications for measuring and monitoring forest carbon stocks and change. *Carbon Management*, 2(3), 231-244.
- Green, E. P., Clark, C. D., Mumby, P. J., Edwards, A. J., & Ellis, A. C. (1998). Remote sensing techniques for mangrove mapping. *International Journal of Remote Sensing*, 19(5), 935-956.
- Greaves, H. E., Vierling, L. A., Eitel, J. U., Boelman, N. T., Magney, T. S., Prager, C. M., & Griffin, K. L. (2016). High-resolution mapping of aboveground shrub biomass in Arctic tundra using airborne lidar and imagery. *Remote Sensing of Environment*, 184, 361-373.
- Hakala, T., Suomalainen, J., Kaasalainen, S., & Chen, Y. (2012). Full waveform hyperSpectral LiDAR for terrestrial laser scanning. *Optics express*, 20(7), 7119-7127.
- Hamdan, O., Aziz, H. K., & Hasmadi, I. M. (2014). L-band ALOS PALSAR for biomass estimation of Matang Mangroves, Malaysia. *Remote Sensing of Environment*. <https://doi.org/10.1016/j.rse.2014.04.029>
- Hamdan, O., Khairunnisa, M., Ammar, A. A., Hasmadi, I. M., & Aziz, H. K. (2013). Mangrove Carbon Stock Assessment by Optical Satellite Imagery. *Journal of Tropical Forest Science*, 25(4), 554–565.
- Hamdan, O., Misman, M. A., & Musa, S. (2019). GIS and Remote Sensing for Mangroves Mapping and Monitoring. In *Geographic Information Systems*. Licensee IntechOpen. <https://doi.org/10.5772/intechopen.81955>
- Harun, N. Z. N., Nurhidayu, S., & Roslan, M. K. (2017). Physiochemical Analysis of Water Bodies in Matang Mangrove, Pennsular Malaysia. *Malaysian Forester*, 80(1), 43–54.
- Hassan, A., & Shah, M. A. R. (2009). Impact of sea level rise on suitability of agriculture and fisheries: A case study on Southwest Region of Bangladesh. *CEGIS (Center for Environmental and Geographic Information Services) Dhaka, Bangladesh*.
- Hassan, N., Hamid, J. R. A., Adnan, N. A., & Jaafar, M. (2014). Delineation of wetland areas from high resolution WorldView-2 data by object-based method. In *IOP Conference Series: Earth and Environmental Science* (Vol. 18, No. 1, p. 012017). IOP Publishing.
- Hauser, L. T., Giang, N. V., Binh, N. A., Hiếu, N. T. Q. T. N. M., Toan, L. Q., & Hòa, P. V. (2015). Spectral discrimination of common mangrove species in Ca Mau peninsula, Vietnam: Using a large sample set of hyperSpectral in-situ canopy data. In *Proceeding of National GIS Conference* (pp. 649–656). Hanoi. <https://doi.org/10.13140/RG.2.1.4535.3683>

- Heenkenda, M. K., Joyce, K. E., Maier, S. W., & Bartolo, R. (2014). Mangrove Species Identification: Comparing WorldView-2 with Aerial Photographs. *Remote Sensing*, 6, 6064–6088. <https://doi.org/10.3390/rs6076064>
- Held, A., Ticehurst, C., Lymburner, L., & Williams, N. (2003). High resolution mapping of tropical mangrove ecosystems using hyperSpectral and radar remote sensing. *International Journal of Remote Sensing*, 24(13), 2739-2759.
- Hernández Cornejo, R., Koedam, N., Ruiz Luna, A., Troell, M., & Dahdouh-Guebas, F. (2005). Remote sensing and ethnobotanical assessment of the mangrove forest changes in the Navachiste-San Ignacio-Macapule lagoon complex, Sinaloa, Mexico. *Ecology and Society*, 10(1).
- Herweg, J. A., Kerekes, J. P., Weatherbee, O., Messinger, D., van Aardt, J., Ientilucci, E., ... & Meola, J. (2012, May). Spectir hyperSpectral airborne rochester experiment data collection campaign. In *SPIE Defense, Security, and Sensing* (pp. 839028-839028). International Society for Optics and Photonics.
- Heumann, B. W. (2011). An object-based classification of mangroves using a hybrid decision tree—Support vector machine approach. *Remote Sensing*, 3(11), 2440-2460.
- Heumann, B. W. (2011). Satellite remote sensing of mangrove forests: Recent advances and future opportunities. *Progress in Physical Geography*, 35(1), 87–108. <https://doi.org/10.1177/0309133310385371>
- Hirano, A., Madden, M., & Welch, R. (2003). HyperSpectral image data for mapping wetland vegetation. *Wetlands*, 23(2), 436–448. <https://doi.org/10.1672/18-20>
- Holguin, G., Vazquez, P., & Bashan, Y. (2001). The role of sediment microorganisms in the productivity, conservation, and rehabilitation of mangrove ecosystems: an overview. *Biology and fertility of soils*, 33(4), 265-278.
- Holmgren, J., & Persson, Å. (2004). Identifying species of individual trees using airborne laser scanner. *Remote Sensing of Environment*, 90(4), 415-423.
- Hogarth, P. J. (2007). *The biology of mangroves and seagrasses (Biology of Habitats)*.
- Hogarth, P. J. (1999). *The biology of mangroves*. Oxford University Press (OUP).
- Hossain, M. D., & Nuruddin, A. A. (2016). Soil and mangrove: A review. *Journal of Environmental Science and Technology*, 9(2), 198–207. <https://doi.org/10.3923/jest.2016.198.207>
- Hossain, M. Z., Tripathi, N. K., & Gallardo, W. G. (2009). Land use dynamics in a marine protected area system in lower Andaman coast of Thailand, 1990–2005. *Journal of Coastal Research*, 1082-1095.
- Huang, X., Zhang, L., & Wang, L. (2009). Evaluation of morphological texture features for mangrove forest mapping and species discrimination using multiSpectral IKONOS imagery. *IEEE Geoscience and Remote Sensing Letters*, 6(3), 393-397.
- Hussain, M., Chen, D., Cheng, A., Wei, H., & Stanley, D. (2013). Change detection from remotely sensed images: From pixel-based to object-

- based approaches. *ISPRS Journal of Photogrammetry and Remote Sensing*, 80, 91-106.
- Ibharim, N. A., Mustapha, M. A., Lihan, T., & Mazlan, A. G. (2013). Determination of Mangrove Change in Matang Mangrove Forest Using Multi Temporal Satellite Imageries. In *AIP Conference Proceedings* (Vol. 1571, pp. 487–492). <https://doi.org/10.1016/j.ocecoaman.2015.06.005>
- Ibharim, N. A., Mustapha, M. A., Lihan, T., & Mazlan, A. G. (2015). Mapping mangrove changes in the Matang Mangrove Forest using multi temporal satellite imageries. *Ocean and Coastal Management*, 114, 64–76. <https://doi.org/10.1016/j.ocecoaman.2015.06.005>
- Imen, S., Chang, N. B., & Yang, Y. J. (2015). Developing the remote sensing-based early warning system for monitoring TSS concentrations in Lake Mead. *Journal of environmental management*, 160, 73-89.
- INSIGHT. (2015). *Remote Sensing_ Illustration*. Retrieved February 22, 2017, from http://www.insightsonindia.com/2015/09/25/insights-daily-current-events-25-september-2015/remote_sensing_illustration/
- Jackson, T. J., Le Vine, D. M., Swift, C. T., Schmugge, T. J., & Schiebe, F. R. (1995). Large area mapping of soil moisture using the ESTAR passive microwave radiometer in Washita'92. *Remote Sensing of Environment*, 54(1), 27-37.
- James, G. K., Adegoke, J. O., Saba, E., Nwilo, P., & Akinyede, J. (2007). Satellite-based assessment of the extent and changes in the mangrove ecosystem of the Niger Delta. *Marine Geodesy*, 30(3), 249-267.
- Jensen, J. R., Lin, H., Yang, X., Ramsey III, E., Davis, B. A., & Thoemke, C. W. (1991). The measurement of mangrove characteristics in southwest Florida using SPOT multiSpectral data. *Geocarto International*, 6(2), 13-21.
- Jensen, J. R. (2009). *Remote sensing of the environment: An earth resource perspective 2/e*. Pearson Education India.
- Johan, F., Jafri, M. Z., Lim, H. S., & O, W. M. W. (2014). Laboratory measurement: Chlorophyll-a concentration measurement with acetone method using spectrophotometer. In *Proceedings of the 2014 IEEE IEEM* (pp. 744–748). <https://doi.org/10.1109/IEEM.2014.7058737>
- Jones, J., Dale, P. E. R., Chandica, A. L., & Breitfuss, M. J. (2004). Changes in the distribution of the grey mangrove *Avicennia marina* (Forsk.) using large scale aerial color infrared photographs: are the changes related to habitat modification for mosquito control? *Estuarine, Coastal and Shelf Science*, 61(1), 45-54.
- Joshi, H., & Ghose, M. (2003). Forest structure and species distribution along soil salinity and pH gradient in mangrove swamps of the Sundarbans. *International Society for Tropical Ecology*, 44(2), 197–206.
- Kairo, J. G., Dahdouh-Guebas, F., Gwada, P. O., Ochieng, C., & Koedam, N. (2002). Regeneration status of mangrove forests in Mida Creek, Kenya: a compromised or secured future?. *AMBIO: A Journal of the Human Environment*, 31(7), 562-568.
- Kamal, M., Phinn, S., & Johansen, K. (2015). Object-Based Approach for Multi-Scale Mangrove Composition Mapping Using Multi-Resolution Image

- Datasets. *Remote Sensing*, 7, 4753–4783. <https://doi.org/10.3390/rs70404753>
- Kamal, M., Phinn, S., & Johansen, K. (2014). Characterizing the spatial structure of mangrove features for optimizing image-based mangrove mapping. *Remote Sensing*, 6(2), 984-1006.
- Kaufman, Y. J., Tanré, D., Remer, L. A., Vermote, E. F., Chu, A., & Holben, B. N. (1997). Operational remote sensing of tropospheric aerosol over land from EOS moderate resolution imaging spectroradiometer. *Journal of Geophysical Research: Atmospheres*, 102(D14), 17051-17067.
- Kamariah, A., Mohamad Said, A., & Dasimah, O. (2014). Community-based Conservation in Managing Mangrove Rehabilitation in Perak and Selangor. *Procedia - Social and Behavioral Sciences*, 153, 121–131. <https://doi.org/10.1016/j.sbspro.2014.10.047>
- Kamaruzaman, J., & Kasawani, I. (2007). Imaging spectrometry on mangrove species identification and mapping in Malaysia. *WSEAS Trans Biol Biomed*, 8, 118-126.
- Kanellopoulos, I., & Wilkinson, G. G. (1997). Strategies and best practice for neural network image classification. *International Journal of Remote Sensing*, 18(4), 711-725.
- Kanniah, K. D., Sheikhi, A., Cracknell, A. P., Goh, H. C., Tan, K. P., Ho, C. S., & Rasli, F. N. (2015). Satellite images for monitoring mangrove cover changes in a fast-growing economic region in southern Peninsular Malaysia. *Remote Sensing*, 7(11), 14360-14385.
- Kathiresan, K., & Bingham, B. L. (2001). Biology of mangroves and mangrove ecosystems. *Advances in marine biology*, 40, 81-251.
- Kirui, K. B., Kairo, J. G., Bosire, J., Viergever, K. M., Rudra, S., Huxham, M., & Briers, R. A. (2013). Ocean & Coastal Management Mapping of mangrove forest land cover change along the Kenya coastline using Landsat imagery. *Ocean and Coastal Management*, 83, 19–24. <https://doi.org/10.1016/j.ocecoaman.2011.12.004>
- Knight, J. M., Dale, P. E., Spencer, J., & Griffin, L. (2009). Exploring LiDAR data for mapping the micro-topography and tidal hydro-dynamics of mangrove systems: An example from southeast Queensland, Australia. *Estuarine, Coastal and Shelf Science*, 85(4), 593-600.
- Koh, S. J., Cho, H. G., Kim, B. H., & Choi, B. Y. (2011). An outbreak of gastroenteritis caused by norovirus-contaminated groundwater at a waterpark in Korea. *Journal of Korean Medical Science*, 26(1), 28–32. <https://doi.org/10.3346/jkms.2011.26.1.28>
- Kokaly, R. F., Despain, D. G., Clark, R. N., & Livo, K. E. (2003). Mapping vegetation in Yellowstone National Park using Spectral feature analysis of AVIRIS data. *Remote Sensing of Environment*, 84(3), 437-456.
- Kongwongjan, J., Suwanpravit, C., & Thongchumnum, P. (2012). Comparison of vegetation indices for mangrove mapping using THEOS data. *Proceedings of the Asia-Pacific Advanced Network*, 33(Mlc), 56–64. <https://doi.org/10.7125/APAN.33.6>
- Kovacs, J. M., Liu, Y., Zhang, C., Flores-Verdugo, F., & de Santiago, F. F. (2011). A field based statistical approach for validating a remotely sensed mangrove forest classification scheme. *Wetlands ecology and management*, 19(5), 409-421.

- Kovacs, J. M., Wang, J., & Flores-verdugo, F. (2005). Mapping mangrove leaf area index at the species level using IKONOS and LAI-2000 sensors for the Agua Brava Lagoon, Mexican Pacific, 62, 377–384. <https://doi.org/10.1016/j.ecss.2004.09.027>
- Krause, G., Bock, M., Weiers, S., & Braun, G. (2004). Mapping land-cover and mangrove structures with remote sensing techniques: A contribution to a synoptic GIS in support of coastal management in North Brazil. *Environmental management*, 34(3), 429-440.
- Kruse, F. A., Boardman, J. W., & Huntington, J. F. (2003). Comparison of airborne hyperSpectral data and EO-1 Hyperion for mineral mapping. *IEEE Transactions on Geoscience and Remote Sensing*, 41(6), 1388-1400.
- Kridiborworn, P., Chidthaisong, A., Yuttitham, M., & Tripetchkul, S. (2012). Carbon Sequestration by Mangrove Forest Planted Specifically for Charcoal Production in Yeasarn, Samut Songkram. *Juornal of Sustainable Energy & Environment*, 3, 87–92.
- Kumar, A. P., Gnanappazhama, L., Selvamb, V., Ramasubramanianc, R., & Kard, C. S. (2015). Developing a Spectral library of mangrove species of Indian East Coast using field spectroscopy. *Geocarto International*, 1–20. <https://doi.org/10.1080/10106049.2014.985743>
- Kuenzer, C., Bluemel, A., Gebhardt, S., Quoc, T. V., & Dech, S. (2011). Remote sensing of mangrove ecosystems: A review. *Remote Sensing*, 3(5), 878-928.
- Kux, H. J., & Souza, U. D. (2012). Object-based image analysis of WORLDVIEW-2 satellite data for the classification of mangrove areas in the city of São Luís, Maranhão State, Brazil. *ISPRS Ann. Photogramm Remote Sens. Spatial Inf. Sci*, 95-100.
- Lee, T. M., & Yeh, H. C. (2009). Applying remote sensing techniques to monitor shifting wetland vegetation: A case study of Danshui River estuary mangrove communities, Taiwan. *Ecological engineering*, 35(4), 487-496.
- Lefsky, M. A., Cohen, W. B., Harding, D. J., Parker, G. G., Acker, S. A., & Gower, S. T. (2002). Lidar remote sensing of above-ground biomass in three biomes. *Global ecology and biogeography*, 11(5), 393-399.
- Leprince, S., Barbot, S., Ayoub, F., & Avouac, J. P. (2007). Automatic and precise orthorectification, coregistration, and subpixel correlation of satellite images, application to ground deformation measurements. *IEEE Transactions on Geoscience and Remote Sensing*, 45(6), 1529-1558.
- Lillesand, T., Kiefer, R. W., & Chipman, J. (2014). *Remote sensing and image interpretation*. John Wiley & Sons.
- Liu, K., Li, X., Shi, X., & Wang, S. (2008). Monitoring mangrove forest changes using remote sensing and GIS data with decision-tree learning. *Wetlands*, 28(2), 336-346.
- Li, Y., Cao, Z., Long, H., Liu, Y., & Li, W. (2017). Dynamic analysis of ecological environment combined with land cover and NDVI changes and implications for sustainable urban–rural development: The case of Mu Us Sandy Land, China. *Journal of Cleaner Production*, 142, 697–715. <https://doi.org/10.1016/j.jclepro.2016.09.011>

- Lobell, D. B., & Asner, G. P. (2002). Moisture Effects on Soil Reflectance. *Soil Science Society of America Journal*, 66(3), 722. <https://doi.org/10.2136/sssaj2002.7220>
- Long, J. B., & Giri, C. (2011). Mapping the Philippines' mangrove forests using Landsat imagery. *Sensors*, 11(3), 2972-2981.
- Long, B. G., & Skewes, T. D. (1996). A technique for mapping mangroves with Landsat TM satellite data and geographic information system. *Estuarine, Coastal and Shelf Science*, 43(3), 373-381. <https://doi.org/10.1006/ecss.1996.0076>
- Luc, B., Deronde, B., Kempeneers, P., Debruyne, W., Provoost, S., Sensing, R., & Observation, E. (2005, October). Optimized Spectral Angle Mapper classification of spatially heterogeneous dynamic dune vegetation, a case study along the Belgian coastline. In *The 9th International Symposium on Physical Measurements and Signatures in Remote Sensing (Vol. 1, No. 2)*. ISPMSRS. Beijing. <https://core.ac.uk/display/29279595>.
- Lugo, A. E., & Snedaker, S. C. (1974). The ecology of mangroves. *Annual review of ecology and systematics*, 5(1), 39-64.
- Madonsela, S., Cho, M. A., Ramoelo, A., & Mutanga, O. (2017). Remote sensing of species diversity using Landsat 8 spectral variables. *ISPRS Journal of Photogrammetry and Remote Sensing*, 133, 116-127. <https://doi.org/10.1016/j.isprsjprs.2017.10.008>
- Malaysian Palm Oil Board (MPOB), 2017. Economic and statistics. <<http://www.mpob.gov.my>> (accessed 22 June 2019).
- Malaysian Palm Oil Board (MPOB), 2018. Economic and statistics. <<http://www.mpob.gov.my>> (accessed 22 June 2019).
- Manson, F. J., Loneragan, N. R., Harch, B. D., Skilleter, G. A., & Williams, L. (2005). A broad-scale analysis of links between coastal fisheries production and mangrove extent: A case-study for northeastern Australia. *Fisheries Research*, 74, 69-85. <https://doi.org/10.1016/j.fishres.2005.04.001>
- Manson, F. J., Loneragan, N. R., Skilleter, G. A., & Phinn, S. R. (2005). An evaluation of the evidence for linkages between mangroves and fisheries: a synthesis of the literature and identification of research directions. *Oceanography and marine biology*, 43, 483.
- Manson, F. J., Loneragan, N. R., McLeod, I. M., & Kenyon, R. A. (2001). Assessing techniques for estimating the extent of mangroves: topographic maps, aerial photographs and Landsat TM images. *Marine and Freshwater Research*, 52(5), 787-792.
- Mantri, V. A., & Mishra, A. K. (2006). On monitoring mangrove vegetation of Sagar Island by remote sensing. *National Academy Science Letters*, 29(1/2), 45.
- Matsui, N., Meepol, W., & Chukwamdee, J. (2015). Soil Organic Carbon in Mangrove Ecosystems with Different Vegetation and Sedimentological Conditions. *Journal of Marine Science and Engineering*, 3(4), 1404-1424. <https://doi.org/10.3390/jmse3041404>
- Mattikali, N. M. (1995). Integration of remotely-sensed raster data with a vector-based geographical information system for land-use change detection. *International Journal of Remote Sensing*, 16(15), 2813-2828. <https://doi.org/10.1080/01431169508954593>

- Mathur, A., Bruce, L. M., & Byrd, J. (2002). Discrimination of subtly different vegetative species via hyperSpectral data. In IEEE International Geoscience and remote sensing symposium (Vol. 2, pp. 805–807). <https://doi.org/10.1109/igarss.2002.1025692>
- Martin, M. E., & Aber, J. D. (1997). High Spectral resolution remote sensing of forest canopy lignin, nitrogen, and ecosystem processes. *Ecological applications*, 7(2), 431-443.
- Martinuzzi, S., Gould, W. A., Lugo, A. E., & Medina, E. (2009). Conversion and recovery of Puerto Rican mangroves: 200 years of change. *Forest Ecology and Management*, 257(1), 75-84.
- Merzlyak, M. N., Gitelson, A. A., Chivkunova, O. B., Solovchenko, A. E., & Pogosyan, S. I. (2003). Application of Reflectance Spectroscopy for Analysis of Higher Plant Pigments. *Russian Journal of Plant Physiology*, 50(5), 785–792.
- Mesta, P. N., Setturu, B., Subash Chandran, M. D., Rajan, K. S., & Ramachandra, T. V. (2014). Inventorying, Mapping and Monitoring of Mangroves towards Sustainable Management of West Coast, India. *J Geophysics Remote Sensing*, 3, 130-138.
- Mäkynen, J., Holmlund, C., Saari, H., Ojala, K., & Antila, T. (2011). Unmanned aerial vehicle (UAV) operated megapixel Spectral camera. *Proceedings of SPIE, Electro-Optical Remote Sensing, Photonic Technologies, and Applications*, 81860Y-1.
- Misra, A., Murali, M.R. & Vethamony, P. (2015). Assessment of the land use/land cover (LU/LC) and mangrove changes along the Mandovi–Zuari estuarine complex of Goa, India. *Arabian Journal of Geosciences*, 8(1), 267-279.
- Mitchell, A. (2005). *The ESRI Guide to GIS analysis, Volume 2: Spatial measurements and statistics. ESRI Guide to GIS analysis.*
- Mohd Lokman, H., & Sulong, I. (2001). Mangroves of Terengganu. A joint publication between Kolej Universiti Sains dan Teknologi Malaysia and Forestry Department Peninsular Malaysia.
- Mohd Shafri, H. Z., Suhaili, A., & Mansor, S. (2007). The Performance of Maximum Likelihood, Spectral Angle Mapper, Neural Network and Decision Tree Classifiers in HyperSpectral Image Analysis. *Journal of Computer Science*, 3(6), 419–423.
- Mckee, K. L. (1993). Soil physicochemical and mangrove patterns species - reciprocal distribution effects? *Journal of Ecology*, 81(3), 477–487.
- Mckee, K. L. (1995). Mangrove Species Distribution and Propagule Predation in Belize: An Exception to the Dominance-Predation Hypothesis. *The Association for Tropical Biology and Conservation*, 27(3), 334–345.
- Mubarak, H. T., & Azian, M. (2012). Status of. In O. Hamdan, H. K. Aziz, I. Shamsudin, & R. R. Barizan (Eds.), *Status of Mangrove in Peninsular Malaysia* (pp. 11–26). Perpustakaan Negara Malaysia.
- Mumby, P. J., Green, E. P., Edwards, A. J., & Clark, C. D. (1999). The cost-effectiveness of remote sensing for tropical coastal resources assessment and management. *Journal of Environmental Management*, 55(3), 157-166.
- Murray, M. R., Zisman, S. A., Furley, P. A., Munro, D. M., Gibson, J., Ratter, J., ... & Place, C. J. (2003). The mangroves of Belize: Part 1. distribution, composition and classification. *Forest Ecology and Management*, 174(1), 265-279.

- Muttitanon, W., & Tripathi, N. K. (2005). Land use/land cover changes in the coastal zone of Ban Don Bay, Thailand using Landsat 5 TM data. *International Journal of Remote Sensing*, 26(11), 2311-2323.
- Naidoo, G. (2009). Differential effects of nitrogen and phosphorus enrichment on growth of dwarf *Avicennia marina* mangroves. *Aquatic Botany*, 90(2), 184–190. <https://doi.org/10.1016/j.aquabot.2008.10.001>
- Nagelkerken, I., Blaber, S. J. M., Bouillon, S., Green, P., Haywood, M., Kirton, L. G., ... Somerfield, P. J. (2008). The habitat function of mangroves for terrestrial and marine fauna: A review. *Aquatic Botany*, 89(2), 155–185. <https://doi.org/10.1016/j.aquabot.2007.12.007>
- Nayak, S., & Bahuguna, A. (2001). Application of remote sensing data to monitor mangroves and other coastal vegetation of India.
- Neukermans, G., Dahdouh-Guebas, F., Kairo, J. G., & Koedam, N. (2008). Mangrove species and stand mapping in Gazi bay (Kenya) using quickbird satellite imagery. *Journal of Spatial Science*, 53(1), 75–86. <https://doi.org/10.1080/14498596.2008.9635137>
- Newton, A. C., Hill, R. A., Echeverría, C., Golicher, D., Rey Benayas, J. M., Cayuela, L., & Hinsley, S. A. (2009). Remote sensing and the future of landscape ecology. *Progress in Physical Geography*, 33(4), 528-546.
- Nguyen, H., Mcalpine, C., Pullar, D., Johansen, K., & Duke, N. C. (2013). Ocean & Coastal Management The relationship of spatial e temporal changes in fringe mangrove extent and adjacent land-use: Case study of Kien Giang coast, Vietnam. *Ocean and Coastal Management*, 76, 12–22. <https://doi.org/10.1016/j.ocecoaman.2013.01.003>
- Nguyen, H. H. (2014). The relation of coastal mangrove changes and adjacent land-use: A review in Southeast Asia and Kien Giang, Vietnam. *Ocean & coastal management*, 90, 1-10.
- Nguyen, T. S., Bui, X. T., & Chau, T. Da. (2016). Monitoring Mangrove Forest Changes from Multi-temporal Landsat Data in Can Gio Biosphere Reserve, Vietnam. *Wetlands*, 36(3), 565–576. <https://doi.org/10.1007/s13157-016-0767-2>
- Ohimain, E. I. (2003). Environmental Impacts of oil mining activities in the Niger Delta Mangrove Ecosystem. In 8th International Congress on Mine Water & the Environment (pp. 503–517). Johannesburg, South Africa 75.
- Ong, J. E., Gong, W. K., & Wong, C. H. (2004). Allometry and partitioning of the mangrove, *Rhizophora apiculata*. *Forest Ecology and Management*, 188(1–3), 395–408. <https://doi.org/10.1016/j.foreco.2003.08.002>
- Oo, N. (2002). Present state and problems of mangrove management in Myanmar. *Trees - Structure and Function*, 16(2–3), 218–223. <https://doi.org/10.1007/s00468-001-0150-6>
- Oroda, A. S. (2001). Application of remote sensing to early warning for food security and environmental monitoring in the horn of Africa. *International Archives of the Photogrammetry, Remote Sensing and Spatial Information Sciences*, 34(6), 66-72.
- Osti, R., Tanaka, S., & Tokioka, T. (2009). The importance of mangrove forest in tsunami disaster mitigation. *Disasters*, 33(2), 203–213. <https://doi.org/10.1111/j.1467-7717.2008.01070.x>

- Ozesmi, S. L., & Bauer, M. E. (2002). Satellite remote sensing of wetlands. *Wetlands ecology and management*, 10(5), 381-402.
- Paling, E. I., Kobryn, H. T., & Humphreys, G. (2008). Assessing the extent of mangrove change caused by Cyclone Vance in the eastern Exmouth Gulf, northwestern Australia. *Estuarine, Coastal and Shelf Science*, 77(4), 603-613.
- PÁez-Osuna, F. (2001). The environmental impact of shrimp aquaculture: Causes, effects, and mitigating alternatives. *Environmental Management*, 28(1), 131-140. <https://doi.org/10.1007/s002670010212>
- Pailles, C., McConchie, D. M., Arakel, A. V., & Saenger, P. (1993). The distribution of phosphate in sediments of the Johnstone Rivers catchment-estuary system, North Queensland, Australia. *Sedimentary Geology*, 85(1-4), 253-269. [https://doi.org/10.1016/0037-0738\(93\)90087-L](https://doi.org/10.1016/0037-0738(93)90087-L)
- Pasqualini, V., Iltis, J., Dessay, N., Lointier, M., Guelorget, O., & Polidori, L. (1999). Mangrove mapping in North-Western Madagascar using SPOT-XS and SIR-C radar data. *Hydrobiologia*, 413(0), 127-133.
- Pastor-guzman, J., Atkinson, P. M., Dash, J., & Rioja-nieto, R. (2015). Spatiotemporal Variation in Mangrove Chlorophyll Concentration Using Landsat 8. *Remote Sensing*, 7, 14530-14558. <https://doi.org/10.3390/rs71114530>
- Patenaude, G., Hill, R. A., Milne, R., Gaveau, D. L., Briggs, B. B. J., & Dawson, T. P. (2004). Quantifying forest above ground carbon content using LiDAR remote sensing. *Remote Sensing of Environment*, 93(3), 368-380.
- Pattanaik, C., Reddy, C. S., & Prasad, S. N. (2008). Mapping, monitoring and conservation of Mahanandi wetland ecosystem, Orissa, India using remote sensing and GIS. *Proc Natl Acad Sci India Sect B Biol Sci*, 78, 81-89.
- Pearce, F. (2014). Power to the people. *New Scientist*, 223(2980), 26-27.
- Peerzada, N., & Rohoza, W. (1989). Some heavy metals in sediments from Darwin Harbour, Australia. *Marine pollution bulletin*, 20(2), 91-92.
- Peng, Y., Fan, M., Wang, Q., Lan, W., & Long, Y. (2018). Best hyperSpectral indices for assessing leaf chlorophyll content in a degraded temperate vegetation. *Ecology and Evolution*, (8), 7068-7078. <https://doi.org/10.1002/ece3.4229>
- Perak Fisheries Department. (2012). Annual Fisheries Statistics 2011. Fisheries Department, Perak
- Pinty, B., Verstraete, M. M., & Gobron, N. (1998). The effect of soil anisotropy on the radiance field emerging from vegetation canopies. *Geophysical Research Letters*, 25(6), 797-800. <https://doi.org/10.1029/98GL00383>
- Pohl, C., & Van Genderen, J. L. (1998). Review article multisensor image fusion in remote sensing: concepts, methods and applications. *International journal of remote sensing*, 19(5), 823-854.
- Poompozhil, S., & Kumarasamy, D. (2014). Leaf Anatomical Studies on Some Mangrove Plants 1. *Journal of Academia and Industrial Research*, 2(10 March), 583-589.
- Prasad, K. A., & Gnanappazham, L. (2015). Multiple statistical approaches for the discrimination of mangrove species of Rhizophoraceae using

- transformed field and laboratory hyperSpectral data. *Geocarto International*, 31(8), 891–912. <https://doi.org/10.1080/10106049.2015.1094521>
- Prasad, K. A., & Gnanappazham, L. (2014). Species Discrimination of Mangroves using Derivative Spectral Analysis. *ISPRS Annals of the Photogrammetry, Remote Sensing and Spatial Information Sciences*, 2(8), 45.
- Price, J. C. (1992). Variability of high-resolution crop reflectance Spectral. *International Journal of Remote Sensing*, 13(14), 2593-2610.
- Proisy, C., Gratiot, N., Anthony, E. J., Gardel, A., Fromard, F., & Heuret, P. (2009). Mud bank colonization by opportunistic mangroves: A case study from French Guiana using lidar data. *Continental Shelf Research*, 29(3), 632-641.
- Proisy, C., Couteron, P., & Fromard, F. (2007). Predicting and mapping mangrove biomass from canopy grain analysis using Fourier-based textural ordination of IKONOS images. *Remote Sensing of Environment*, 109(3), 379-392.
- Rabinowitz, D. (1978). Dispersal Properties of Mangrove Propagules. *The Association for Tropical Biology and Conservation*, 10(1), 47–57. Retrieved from <http://www.jstor.org/stable/2388105>.
- Ramachandran, S., Sundaramoorthy, S., Krishnamoorthy, R., Devasenapathy, J., & Thanikachalam, M. (1998). Application of remote sensing and GIS to coastal wetland ecology of Tamil Nadu and Andaman and Nicobar group of islands with special reference to mangroves. *Current Science*, 236-244.
- Ranchin, T., & Wald, L. (2000). Fusion of high spatial and Spectral resolution images: The ARSIS concept and its implementation. *Photogrammetric Engineering and Remote Sensing*, 66(1), 49-61.
- Rasolofoharino, M., Blasco, F., Bellan, M. F., Aizpuru, M., Gauquelin, T., & Denis, J. (1998). A remote sensing-based methodology for mangrove studies in Madagascar. *International Journal of Remote Sensing*, 19(10), 1873-1886.
- Rao, S. S., Sharma, J. R., Rajashekar, S. S., Rao, D. S. P., Arepalli, A., Arora, V., ... Kanaparthy. (2014). Assessing Usefulness of High-Resolution Satellite Imagery (HRSI) for Re-Survey of Cadastral Maps. *ISPRS Annals of Photogrammetry, Remote Sensing and Spatial Information Sciences*, II-8(December), 133–143. <https://doi.org/10.5194/isprsannals-II-8-133-2014>
- Rao, K. R., & Yip, P. (2014). *Discrete cosine transforms: Algorithms, advantages, applications*. Academic press.
- Record, S., Charney, N. D., Zakaria, R. M., & Ellison, A. M. (2013). Projecting global mangrove species and community distributions under climate change. *Ecosphere*, 4(3), art34. <https://doi.org/10.1890/ES12-00296.1>
- Reef, R., & Lovelock, C. E. (2014). Regulation of water balance in Mangroves. *Annals of Botany*, 115(3), 385–395. <https://doi.org/10.1093/aob/mcu174>
- Reddy, C. S., & Pattanaik, C. (2007). Mangrove vegetation assessment and monitoring in Balasore district, Orissa using remote sensing and GIS. *National Academy Science letters*, 30(11/12), 377.

- Rhyman, P. P. and Norizah, K. (2016). Kriging analysis- optimizing values in unknown areas using known data point. Proceedings of International Conference on Sustainable Forest Development in view of Climate Change (SFDC2016), (pp. 96-99). Hotel Bangi-Putrajaya, Malaysia. 8-11 August 2016
- Rhyman, P. P., Norizah, K., Ismail Adnan, A. M., Faridah-Hanum, I., & Ibrahim, S. (2015). Canopy density classification of matang mangrove forest reserve using machine learning approach in remote sensing for transect establishment. *Malaysian Forester*, 78(1–2), 75–86.
- Richards, D. R., & Friess, D. A. (2016). Rates and drivers of mangrove deforestation in Southeast Asia, 2000–2012. Proceedings of the National Academy of Sciences, 113(2), 344–349. <https://doi.org/10.1073/pnas.1510272113>
- Rodriguez, W., & Feller, I. C. (2004). Mangrove landscape characterization and change in Twin Cays, Belize using aerial photography and IKONOS satellite data. National Museum of Natural History.
- Rönnbäck, P. (1999). Analysis The ecological basis for economic value of seafood production supported by mangrove ecosystems. *Ecological Economics*, 29, 235–252. [https://doi.org/10.1016/S0921-8009\(99\)00016-6](https://doi.org/10.1016/S0921-8009(99)00016-6)
- Roslan, A., & Nik Mohd Shah, N. M. (2013). A Working Plan for the Matang Mangrove Forest Reserve, Perak: the first 10-year period (2010–2019) of the third rotation (6th revision). Malaysia: State Forestry Department of Perak.
- Roslani, M. A., Mustapha, M. A., Lihan, T., & Wan Juliana, W. A. (2014). Applicability of rapid eye satellite imagery in mapping Mangrove vegetation species at Matang Mangrove Forest Reserve, Perak, Malaysia. *Journal of Environmental Science and Technology*, 7(2), 123–136. <https://doi.org/10.3923/jest.2014.123.136>
- Roslani, M. A., Mustapha, M. A., Lihan, T., & Juliana, W. A. W. (2013). Classification of mangroves vegetation species using texture analysis on Rapid eye satellite imagery. doi:10.1063/1.4858701
- Rosette, J. A. B., North, P. R. J., & Suarez, J. C. (2008). Vegetation height estimates for a mixed temperate forest using satellite laser altimetry. *International Journal of Remote Sensing*, 29(5), 1475-1493.
- Roy, D. P., Kovalskyy, V., Zhang, H. K., Vermote, E. F., Yan, L., Kumar, S. S., & Egorov, A. (2016). Characterization of Landsat-7 to Landsat-8 reflective wavelength and normalized difference vegetation index continuity. *Remote Sensing of Environment*, 185, 57–70. <https://doi.org/10.1016/j.rse.2015.12.024>
- Ruiz-Luna, A., & Berlanga-Robles, C. A. (2003). Land use, land cover changes and coastal lagoon surface reduction associated with urban growth in northwest Mexico. *Landscape Ecology*, 18(2), 159-171.
- Saari, H., Pellikka, I., Pesonen, L., Tuominen, S., Heikkilä, J., Holmlund, C., ... & Anttila, T. (2011). Unmanned Aerial Vehicle (UAV) operated Spectral camera system for forest and agriculture applications. Proceedings of the SPIE, Remote Sensing for Agriculture, Ecosystems, and Hydrology XIII, Prague, Czech Republic, 19, 81740H.
- Sader, S. A., Ahl, D., & Liou, W. S. (1995). Accuracy of landsat-TM and GIS rule-based methods for forest wetland classification in Maine. *Remote*

- Sensing of Environment, 53(3), 133–144.
[https://doi.org/10.1016/0034-4257\(95\)00085-F](https://doi.org/10.1016/0034-4257(95)00085-F)
- Saenger, P., Hegerl, E. J., & Davie, J. D. S. (Eds.). (1983). Global status of mangrove ecosystems (No. 3). International Union for Conservation of Nature and Natural Resources.
- Sawaya, K. E., Olmanson, L. G., Heinert, N. J., Brezonik, P. L., & Bauer, M. E. (2003). Extending satellite remote sensing to local scales: land and water resource monitoring using high-resolution imagery. *Remote sensing of Environment*, 88(1), 144-156.
- Saito, H., Bellan, M., Al-Habshi, A., Aizpuru, M., & Blasco, F. (2003). Mangrove research and coastal ecosystem studies with SPOT-4 HRVIR and TERRA ASTER in the Arabian Gulf. *International journal of remote sensing*, 24(21), 4073-4092.
- Santos, L. C. M., Matos, H. R., Schaeffer-Novelli, Y., Cunha-Lignon, M., Bitencourt, M. D., Koedam, N., & Dahdouh-Guebas, F. (2014). Anthropogenic activities on mangrove areas (São Francisco River Estuary, Brazil Northeast): a GIS-based analysis of CBERS and SPOT images to aid in local management. *Ocean & coastal management*, 89, 39-50.
- Schmidt, K. S., & Skidmore, A. K. (2003). Spectral discrimination of vegetation types in a coastal wetland. *Remote Sensing of Environment*, 85(1), 92–108. [https://doi.org/10.1016/S0034-4257\(02\)00196-7](https://doi.org/10.1016/S0034-4257(02)00196-7)
- Schowengerdt, R. A. (2006). *Remote sensing: models and methods for image processing*. Academic press.
- Seelig, H. D., Hoehn, A., Stodieck, L. S., Klaus, D. M., Adams, W. W., & Emery, W. J. (2008). The assessment of leaf water content using leaf reflectance ratios in the visible, near-, and short-wave-infrared. *International Journal of Remote Sensing*, 29(13), 3701–3713. <https://doi.org/10.1080/01431160701772500>
- Setlur, V., Gleicher, M., Gooch, B., Takagi, S., & Raskar, R. (2009). U.S. Patent No. 7,574,069. Washington, DC: U.S. Patent and Trademark Office.
- Spalding, M., Blasco, F., & Field, C. (1997). *World mangrove atlas*.
- Shah, K., Mustafa Kamal, A. H., Rosli, Z., Hakeem, K. R., & Hoque, M. M. (2016). Composition and diversity of plants in Sibuti mangrove forest, Sarawak, Malaysia. *Forest Science and Technology*, 12(2), 70–76. <https://doi.org/10.1080/21580103.2015.1057619>
- Sharma, R. C., Hara, K., & Tateishi, R. (2017). High-resolution vegetation mapping in Japan by combining sentinel-2 and Landsat 8 based multi-temporal datasets through machine learning and cross-validation approach. *Land*, 6(3). <https://doi.org/10.3390/land6030050>
- Shaw, G. A., & Burke, H. K. (2003). Spectral Imaging for Remote sensing. *Lincoln Laboratory Journal*, 14(1). <https://doi.org/10.4135/9781446201091.n14>
- Shukor, A. A. (2004). The Use of Mangroves in Malaysia. SEAFDEC/AQD Institutional Repository (SAIR), 136–144.
- Sims, D. A., & Gamon, J. A. (2002). Relationships between leaf pigment content and Spectral reflectance across a wide range of species, leaf structures and developmental stages. *Remote Sensing of Environment*, 81, 337–354.

- Slaton, M. R., Hunt, E. R., & Smith, W. K. (2001). Estimating near-infrared leaf reflectance from leaf structural characteristics. *American Journal of Botany*, 88(2), 278–284. <https://doi.org/10.2307/2657019>
- Şükran, D., GÜNEŞ, T., & SIVACI, R. (1998). Spectrophotometric Determination of Chlorophyll - A, B and Total Carotenoid Contents of Some Algae Species Using Different Solvents. *Turkish Journal of Botany'de*, 22, 13–17.
- Smith, T. J. (1987). Seed Predation in Relation to Tree Dominance and Distribution in Mangrove Forests. *The Ecological Society of America*, 68(2), 266–273.
- Smith, T. J., Chan, H. T., Mcivor, C. C., & Micheal B. Robblee. (1989). Comparisons of Seed Predation in Tropical, Tidal Forests from Three Continents. *The Ecological Society of America*, 70(1), 146–151.
- Snedaker, S. C. (1982). Mangrove species zonation: why? In *Contributions to the Ecology of Halophytes* (Vol. 2, pp. 111–125). https://doi.org/10.1007/978-94-009-8037-2_8
- Sohn, Y., & Rebello, N. S. (2002). Supervised and unsupervised Spectral angle classifiers. *Photogrammetric Engineering and Remote Sensing*, 68(12), 1271–1280.
- Sonobe, R., & Wang, Q. (2017). Towards a universal hyperSpectral index to assess chlorophyll content in deciduous forests. *Remote Sensing*, 9(3). <https://doi.org/10.3390/rs9030191>
- Spalding, M. (2010). *World atlas of mangroves*. Routledge.
- Souza-Filho, P. W., & Paradella, W. R. (2003). Use of synthetic aperture radar for recognition of Coastal Geomorphological Features, land-use assessment and shoreline changes in Bragança coast, Pará, Northern Brazil. *Anais da Academia Brasileira de Ciências*, 75(3), 341-356.
- Son, N. T., Thanh, B. X., & Da, C. T. (2016). Monitoring Mangrove Forest Changes from Multi-temporal Landsat Data in Can Gio Biosphere Reserve, Vietnam. *Wetlands*, 36(3), 565–576. <https://doi.org/10.1007/s13157-016-0767-2>
- Son, N. T., Chen, C. F., & Chen, C. R. (2017). Mapping Mangrove Density from Rapideye Data in Central America. *Open Geosciences*, 9(1), 211-220.
- Starek, J. A., Açıkmeşe, B., Nesnas, I. A., & Pavone, M. (2016). Spacecraft autonomy challenges for next-generation space missions. In *Advances in Control System Technology for Aerospace Applications* (pp. 1-48). Springer Berlin Heidelberg.
- Sulong, I., Mohd-Lokman, H., Mohd-Tarmizi, K., & Ismail, A. (2002). Mangrove mapping using Landsat imagery and aerial photographs: Kemaman District, Terengganu, Malaysia. *Environment, Development and Sustainability*, 4(2), 135-152.
- Sulong, I. (1999). Remote sensing and geographic information system (GIS) application to environmental sensitivity index mapping'. *Environmental Sensitivity Index Mapping of the Chukai to Penor Coastline*, Universiti Putra Malaysia Terengganu, 29-39.
- Sulong, I., & Veddin, I. (1999). Mapping in the coastal area of Sabak Bernam, Kuala Selangor and Klang district with emphasis on mangrove forest using remote sensing and geographical information systems.

- Sulong, I., & Ismail, H. (1990). Classification of mangrove forest by using 1: 40 000-scale aerial photograph. *Forest Ecol Manag*, 33-34.
- Tarabalka, Y., Fauvel, M., Chanussot, J., & Benediktsson, J. A. (2010). SVM- and MRF-based method for accurate classification of hyperSpectral images. *IEEE Geoscience and Remote Sensing Letters*, 7(4), 736-740.
- Terchunian, A., Klemas, V., Segovia, A., Alvarez, A., Vasconez, B., & Guerrero, L. (1986). Mangrove mapping in Ecuador: the impact of shrimp pond construction. *Environmental Management*, 10(3), 345-350.
- Tyo, J. S., Goldstein, D. L., Chenault, D. B., & Shaw, J. A. (2006). Review of passive imaging polarimetry for remote sensing applications. *Applied optics*, 45(22), 5453-5469.
- Tiemann, T. T., Donough, C. R., Lim, Y. L., Härdter, R., Norton, R., Tao, H. H., ... Oberthür, T. (2018). Feeding the Palm: A Review of Oil Palm Nutrition. *Advances in Agronomy*, 152, 149-243. <https://doi.org/10.1016/bs.agron.2018.07.001>
- Thampanya, U., Vermaat, J. E., Sinsakul, S., & Panapitukkul, N. (2006). Coastal erosion and mangrove progradation of Southern Thailand. *Estuarine, Coastal and Shelf Science*, 68, 75-85. <https://doi.org/10.1016/j.ecss.2006.01.011>
- Thom, B. G. (1967). Mangrove Ecology and Deltaic Geomorphology: Tabasco, Mexico. *Journal of Ecology*, 55(2), 301-343.
- Thomas, N., Lucas, R., Bunting, P., Hardy, A., Rosenqvist, A., & Simard, M. (2017). Distribution and drivers of global mangrove forest change, 1996-2010. *PLoS ONE*, 12(6), 1-14. <https://doi.org/10.1371/journal.pone.0179302>
- Thu, P. M., & Populus, J. (2007). Status and changes of mangrove forest in Mekong Delta: Case study in Tra Vinh, Vietnam. *Estuarine, Coastal and Shelf Science*, 71(1-2), 98-109. <https://doi.org/10.1016/j.ecss.2006.08.007>
- Tomlinson, P. B., (1986). *The Botany of Mangroves*. Cambridge Tropical Biology Series, Cambridge University Press, Cambridge, New York: 419.
- Tong, P. H. S., Auda, Y., Populus, J., Aizpuru, M., Al Habshi, A., & Blasco, F. (2004). Assessment from space of mangroves evolution in the Mekong Delta, in relation to extensive shrimp farming. *International Journal of Remote Sensing*, 25(21), 4795-4812. <https://doi.org/10.1080/01431160412331270858>
- Turner, W., Spector, S., Gardiner, N., Fladeland, M., Sterling, E., & Steininger, M. (2003). Remote sensing for biodiversity science and conservation. *Trends in ecology & evolution*, 18(6), 306-314.
- Umroh, Adi, W., & Sari, S. P. (2016). Detection of Mangrove Distribution in Pongok Island. *Procedia Environmental Sciences*, 33, 253-257. <https://doi.org/10.1016/j.proenv.2016.03.076>
- Vaiphasa, C., Skidmore, A. K., & de Boer, W. F. (2006). A post-classifier for mangrove mapping using ecological data. *ISPRS Journal of Photogrammetry and Remote Sensing*, 61(1), 1-10.
- Van Aardt, J. A. N., & Wynne, R. H. (2007). Examining pine Spectral separability using hyperSpectral data from an airborne sensor: An extension of field-based results. *International Journal of Remote Sensing*, 28(2), 431-436.

- Vasconcelos, M. J. P., Biai, J. M., Araujo, A., & Diniz, M. A. (2002). Land cover change in two protected areas of Guinea-Bissau (1956-1998). *Applied Geography*, 22(2), 139-156.
- Vo, Q. T., Oppelt, N., Leinenkugel, P., & Kuenzer, C. (2013). Remote sensing in mapping mangrove ecosystems—An object-based approach. *Remote Sensing*, 5(1), 183-201.
- Verma, M., Fisher, J. B., Mallick, K., Ryu, Y., Kobayashi, H., Guillaume, A., ... & Sikka, M. (2016). Global surface net-radiation at 5 km from MODIS Terra. *Remote Sensing*, 8(9), 739.
- Walters, B. B. (2005). Patterns of local wood use and cutting of Philippine mangrove forests. *Economic Botany*, 59(1), 66-76.
- Walters, B. B. (2003). People and mangroves in the Philippines: fifty years of coastal environmental change. *Environmental Conservation*, 30(2), 293–303. <https://doi.org/10.1017/S0376892903000298>
- Walters, B. B. (2005). Ecological effects of small-scale cutting of Philippine mangrove forests. *Forest Ecology and Management*, 206, 331–348. <https://doi.org/10.1016/j.foreco.2004.11.015>
- Wan Juliana, W. A., Damanhuri, A., Razali, M. S., Norhayati, A., & Latiff, A. (2010). Mangrove flora of Langkawi. Langkawi research centre. Institute for environment and development (LESTRI), Universiti Kebangsaan Malaysia, and Langkawi development (LDA).
- Wang, L., & Sousa, W. P. (2016). Distinguishing mangrove species with laboratory measurements of hyperSpectral leaf reflectance, 1161(October). <https://doi.org/10.1080/01431160802474014>
- Wang, L., & Sousa, W. P. (2009). Distinguishing mangrove species with laboratory measurements of hyperSpectral leaf reflectance. *International Journal of Remote Sensing*, 30(5), 1267–1281. <https://doi.org/10.1080/01431160802474014>
- Wang, L., Sousa, W. P., Gong, P., & Biging, G. S. (2004). Comparison of IKONOS and QuickBird images for mapping mangrove species on the Caribbean coast of Panama. *Remote Sensing of Environment*, 91, 432–440. <https://doi.org/10.1016/j.rse.2004.04.005>
- Wang, L., Sousa, W. P., & Gong, P. (2004). Integration of object-based and pixel-based classification for mapping mangroves with IKONOS imagery. *International Journal of Remote Sensing*, 25(24), 5655-5668.
- Wang, T., Zhang, H., Lin, H., & Fang, C. (2016). Textural-Spectral feature-based species classification of mangroves in Mai Po nature reserve from worldview-3 imagery. *Remote Sensing*, 8(1), 1–15. <https://doi.org/10.3390/rs8010024>
- Wannasiri, W., Nagai, M., Honda, K., Santitamont, P., & Miphokasap, P. (2013). Extraction of mangrove biophysical parameters using airborne LiDAR. *Remote Sensing*, 5(4), 1787-1808.
- Watson, J. G. (1928). Mangrove forests of the Malay Peninsula. *Malayan forest records*, 6.
- Wei, G., Shalei, S., Bo, Z., Shuo, S., Faquan, L., & Xuewu, C. (2012). Multi-wavelength canopy LiDAR for remote sensing of vegetation: Design and system performance. *ISPRS journal of photogrammetry and remote sensing*, 69, 1-9.
- Xie, Y., Sha, Z., & Yu, M. (2008). Remote sensing imagery in vegetation mapping: a review. *Journal of plant ecology*, 1(1), 9-23.

- Younes Cárdenas, N., Joyce, K. E., & Maier, S. W. (2017). Monitoring mangrove forests: Are we taking full advantage of technology? *International Journal of Applied Earth Observation and Geoinformation*, 63, 1–14. <https://doi.org/10.1016/j.jag.2017.07.004>
- Zhang, C., Kovacs, J. M., Liu, Y., Flores-Verdugo, F., & Flores-de-Santiago, F. (2014). Separating mangrove species and conditions using laboratory hyperSpectral data: A case study of a degraded mangrove forest of the Mexican Pacific. *Remote Sensing*, 6(12), 11673–11688. <https://doi.org/10.3390/rs61211673>
- Zhang, K. (2008). Identification of gaps in mangrove forests with airborne LIDAR. *Remote Sensing of Environment*, 112(5), 2309-2325.
- Zhang, R., & Zhu, D. (2011). Study of land cover classification based on knowledge rules using high-resolution remote sensing images. *Expert Systems with Applications*, 38(4), 3647-3652.
- Zhou, Y. wu, Zhao, B., Peng, Y. sheng, & Chen, G. zhu. (2010). Influence of mangrove reforestation on heavy metal accumulation and speciation in intertidal sediments. *Marine Pollution Bulletin*, 60, 1319–1324. <https://doi.org/10.1016/j.marpolbul.2010.03.010>
- Zhu, Y., Liu, K., Liu, L., Wang, S., & Liu, H. (2015). Retrieval of mangrove aboveground biomass at the individual species level with WorldView-2 images. *Remote Sensing*, 7(9), 12192-12214.
- Zink, F., Vincent, R. A., Murphy, E., & Cote, O. (2004). Comparison of radar and in-situ measurements of atmospheric turbulence. *Journal of Geophysical Research: Atmospheres*, 109(D11).
- Zulfa, A.W., & Norizah, K. (2016). Examining the radiation of electromagnetic reflectance of satellite image in identifying object on earth. *Proceedings of International Conference on Sustainable Forest Development in view of Climate Change (SFDC2016)*, (pp. 100-104). Hotel Bangi-Putrajaya, Malaysia. 8-11 August 2016.
- Zulfa, A.W., & Norizah, K. (2018). Remotely Sensed Imagery Data Application in Mangrove Forest: A Review. *Pertanika Journal of Science and Technology*