

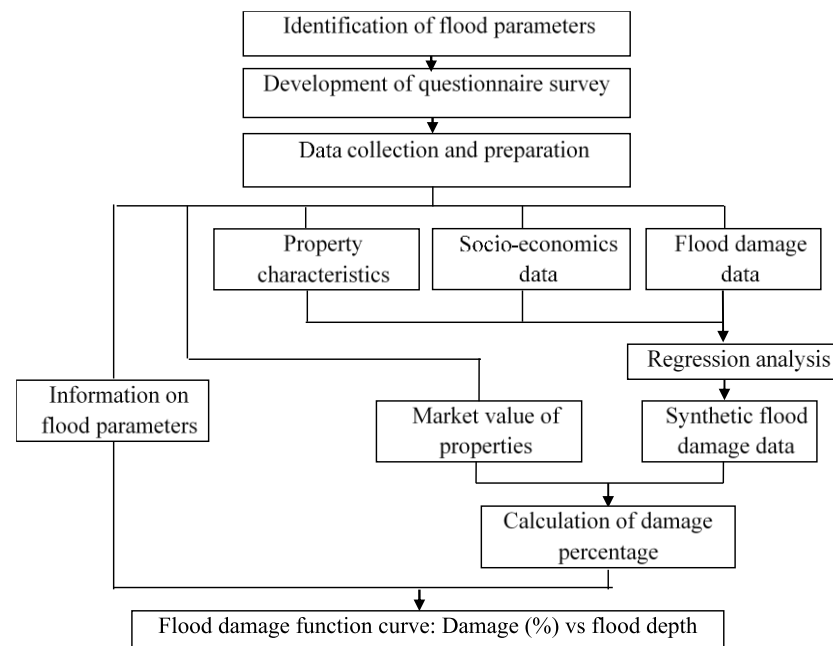
INVENTOR: NOOR SURAYA BINTI ROMALI
FACULTY: FACULTY OF CIVIL ENGINEERING TECHNOLOGY
UNIVERSITY: UNIVERSITI MALAYSIA PAHANG
EMAIL: suraya@ump.edu.my
CO-INVENTOR: NADIATUL ADILAH AHMAD ABDUL GHANI



Product Background

- FDAPS is a flood damage prediction system capable to forecast the expected value of flood damage corresponding to the flood depth for a flood event.
- It is solely based on the damage data collected from major flood event for the respective location. The flood damage is described as a percentage of the total value of the damaged property, hence it can be used for any flood event.
- FDAPS give the prediction of damage based on the selection of area, category, and flood depth.

State of the art: The concept of FDAPS



Novelty

- FDAPS is a tool that capable to assist in the disaster risk reduction (DRR) by providing the information on the possible impacts of flood.
- Normally, the risk of flooding is illustrated in terms of flood hazard. FDAPS is a first system having an ability to evaluate the susceptibility of an area to flood in terms of the flood vulnerability i.e. flood damage.


Benefits & Applicability

- A time and cost-saving tool.
- FDAPS provide essential element needed in the flood damage modeling.
- Beneficial to insurance company to identify the risk of an area to flooding for flood insurance purpose.
- Using FDAPS, the prone flood area can be easily identified for further flood mitigation action.

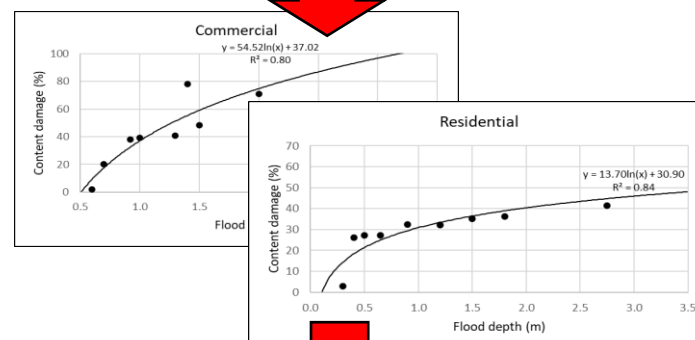
Publication

- Romali, N. S., Romali N. S. and Yusop Z. (2021). Flood Risk and Damage Assessment for Urban Area in Malaysia. *Hydrology Research*, Vol 52, Issue 1, (2021), pp. 142 – 159. (WoS Indexed Journal)
- Romali N. S. and Yusop Z., Establishment of Residential Flood Damage Function Model for Kuantan, Malaysia, *International Journal of GEOMATE*, Vol 19, Issue 71, (2020), pp. 21-27. (Scopus Indexed Journal)
- Romali, N. S., Yusop, Z., Mohd Zaki, N. I. H., Sulaiman, M., Ahmad Abdul Ghani, N. A. and Sulaiman, S. (2019). Flood Damage Function Model for Residential area in Kuantan: A Preliminary Study. *The International Journal of Integrated Engineering*, 11:1 (2019), pp. 203-213. (Scopus Indexed Journal)
- Romali, N. S., Yusop, Z., Sulaiman, M. and Ismail, Z. (2018). Flood Risk Assessment: A Review of Flood Damage Estimation Model for Malaysia. *Jurnal Teknologi*, 80:3 (2018), pp. 145-153. (Scopus Indexed Journal)

Product Characteristics



Flood damage data collection



Marketability & Commercialisation

- A system that can be utilized by government as well as private agencies for the management of flood risk.
- A system that may assist flood insurance company in cost-benefit analysis for flood zoning.

Environmental Impact

- Capable to reduce the risk of flooding thus help in flood mitigation.

Cost Analysis

- Cost efficient tool as it use a simple system using excel application.

Status of Innovation

- Prototype

Potential Industrial Collaborator:

Drainage and Irrigation Department (DID) Malaysia

Acknowledgement:

Ministry of Education of Malaysia (MOE) through Fundamental Research Grant Scheme (FRGS): FRGS/1/2019/TK01/UMP/02/2 (RDU1901155)