

University of Groningen

## Epiloque: Mesolithic human skull fragments of the Maasvlakte 2 beach

Weerts, H.J.C.; Borst, W.G.; Smit, B.I.; Smits, E.; van der Plicht, Johannes; van Tongeren, Onno F. R.

**IMPORTANT NOTE: You are advised to consult the publisher's version (publisher's PDF) if you wish to cite from it. Please check the document version below.**

*Document Version*

Publisher's PDF, also known as Version of record

*Publication date:*

2015

[Link to publication in University of Groningen/UMCG research database](#)

*Citation for published version (APA):*

Weerts, H. J. C., Borst, W. G., Smit, B. I., Smits, E., van der Plicht, J., & van Tongeren, O. F. R. (2015). *Epiloque: Mesolithic human skull fragments of the Maasvlakte 2 beach*. (566 ed.) BOOR, Gemeente Rotterdam.

### Copyright

Other than for strictly personal use, it is not permitted to download or to forward/distribute the text or part of it without the consent of the author(s) and/or copyright holder(s), unless the work is under an open content license (like Creative Commons).

The publication may also be distributed here under the terms of Article 25fa of the Dutch Copyright Act, indicated by the "Taverne" license. More information can be found on the University of Groningen website: <https://www.rug.nl/library/open-access/self-archiving-pure/taverne-amendment>.

### Take-down policy

If you believe that this document breaches copyright please contact us providing details, and we will remove access to the work immediately and investigate your claim.

Downloaded from the University of Groningen/UMCG research database (Pure): <http://www.rug.nl/research/portal>. For technical reasons the number of authors shown on this cover page is limited to 10 maximum.

# Interdisciplinary Archaeological Research Programme Maasvlakte 2, Rotterdam

## Part 1

**Twenty metres deep! The Mesolithic period at the Yangtze Harbour site – Rotterdam Maasvlakte, the Netherlands. Early Holocene landscape development and habitation.**

J.M. Moree and M.M. Sier (eds)

With contributions by J.J. Boon, D.C. Brinkhuizen, F. Bunnik, K.M. Cohen, H. Cremer, R.P. Exaltus, K. van Kappel, L.I. Kooistra, H. Koolmees, H. de Kruyk, L. Kubiak-Martens, J.M. Moree, M.J.L.Th. Niekus, J.H.M. Peeters, D.E.A. Schiltmans, A. Verbaas, F. Verbruggen, P.C. Vos, and J.T. Zeiler.

## Part 2

**The Geoarchaeological and Palaeontological research in the Maasvlakte 2 sand extraction zone and on the artificially created Maasvlakte 2 beach – a synthesis.**

M. Kuitems, Th. van Kolfschoten, F. Busschers, and D. De Loecker.

## Epilogue

**Mesolithic human skull fragments of the Maasvlakte 2 artificial beach.**

H.J.T. Weerts, W.G. Borst, B.I. Smit, E. Smits, J. van der Plicht, and O.F.R. van Tongeren.

**Commissioned by Port of Rotterdam Authority**

**BOORrapporten 566**

## **Part 1**

# **Twenty metres deep! The Mesolithic period at the Yangtze Harbour site – Rotterdam Maasvlakte, the Netherlands**

**Early Holocene landscape development  
and habitation**

**J.M. Moree and M.M. Sier (eds)**

With contributions by

J.J. Boon, D.C. Brinkhuizen, F. Bunnik, K.M. Cohen, H. Cremer,  
R.P. Exaltus, K. van Kappel, L.I. Kooistra, H. Koolmees,  
H. de Kruyk, L. Kubiak-Martens, J.M. Moree, M.J.L.Th. Niekus,  
J.H.M. Peeters, D.E.A. Schiltmans, A. Verbaas, F. Verbruggen,  
P.C. Vos, and J.T. Zeiler

## Colophon

Title	Twenty metres deep! The Mesolithic period at the Yangtze Harbour site – Rotterdam Maasvlakte, the Netherlands. Early Holocene landscape development and habitation.
Authors	J.J. Boon, D.C. Brinkhuizen, F. Bunnik, K.M. Cohen, H. Cremer, R.P. Exaltus, K. van Kappel, L.I. Kooistra, H. Koolmees, H. de Kruyk, L. Kubiak-Martens, J.M. Moree, M.J.L.Th. Niekus, J.H.M. Peeters, D.E.A. Schiltmans, A. Verbaas, F. Verbruggen, P.C. Vos, and J.T. Zeiler
Editors	J.M. Moree and M.M. Sier
Translation	<i>GrondTaal Vertaalbureau</i> , G.A. van der Kleij (Chapters 1, 2, 4, 5, and 6), and A.C. Bardet (Chapters 3 and 7)
Final editing	A.V. Schoonhoven
Layout	M.F. Valkhoff

ISSN 1873-8923

Bureau Oudheidkundig Onderzoek Rotterdam  
Ceintuurbaan 213b  
3051 KC Rotterdam  
Netherlands  
Telephone +31(0)10-4898500  
E-mail [boor@rotterdam.nl](mailto:boor@rotterdam.nl)

Copyright © BOOR Rotterdam, March 2015

All rights reserved. No part of this publication may be reproduced, stored in a retrieval system, or transmitted, in any form or by any means, electronic or mechanical, including photocopying, recording, or otherwise, without the prior permission in writing of the publishers.

BOOR accepts no liability for damages caused by the use of research results, or by the application of advice contained in this publication.

# Contents

---

<b>1</b>	<b>Introduction</b>	<b>15</b>
1.1	Introduction	15
1.2	Project background	15
1.3	Project stages	17
1.4	Results of Stages 1 and 2; preliminary findings of Stages 3 and 4	20
1.5	Goals and research questions	21
1.5.1	General issues	21
1.5.2	Goals	25
1.5.3	Research questions	25
1.6	Organisation of this report	27
<b>2</b>	<b>Methods and techniques</b>	<b>31</b>
2.1	Introduction	31
2.2	Systematic field assessment (Stage 3)	33
2.2.1	Introduction	33
2.2.2	Targeted (supplementary) seismic research combined with cone penetration tests	33
2.2.3	Systematic field assessment: coring	38
2.2.4	Processing and analysis	41
2.3	Invasive underwater investigation (Stage 4)	41
2.3.1	Introduction	41
2.3.2	Fieldwork	42
2.3.3	Sieving the bulk bags	49
2.3.4	Inspecting the sieve residues	51
2.4	Processing	52
2.4.1	Introduction	55
2.4.2	Geological and palaeolandscape research	53
2.4.3	Lithic analysis	54
2.4.4	Archaeozoological analysis	54
2.4.5	Archaeobotanical analysis	54
2.5	Evaluation of applied field methods and techniques	55
2.5.1	Introduction	55
2.5.2	Equipment-related deviations	56
2.5.3	Oblique position of the grab	56
2.5.4	Data logging problems	56
2.5.5	Recommendations	60
2.5.6	The Yangtze Harbour research project in international perspective	61
<b>3</b>	<b>Landscape genesis and palaeogeography</b>	<b>63</b>
3.1	Introduction	63
3.2	Research questions	67
3.3	Results relating to the geological strata between 30 and 15m - asl	68
3.3.1	Kreftenheye Formation – channel deposits of the rivers Rhine and Meuse (KR)	69
3.3.2	Kreftenheye Formation, Wijchen Member (lower part) – overbank clays (KRWY-2)	72
3.3.3	Boxtel Formation, Delwijnen Member – donk or river-dune sand (BXDE)	72
3.3.4	Kreftenheye Formation, Wijchen Member (upper part) – overbank clays (KRWY)	73
3.3.5	Nieuwkoop Formation, Basal Peat Bed – peat (NIBA)	74
3.3.6	Echteld Formation – freshwater tidal deposits (EC)	74
3.3.7	Naaldwijk Formation, Wormer Member – estuarine sediments (NAWO)	76

3.3.8	Southern Bight Formation, Bligh Bank Member – young marine sands and offshore channel fills (SBBL)	76
3.4	Results of geological mapping and modelling	76
3.4.1	Integration of seismic, coring and CPT data	81
3.4.2	Seismic profiles of the Yangtze Harbour	82
3.4.3	Overview geological profile of the Yangtze Harbour	82
3.4.4	Pattern analyses: palaeosurface of the 'Pleistocene' sands and base of the marine sands	86
3.4.5	Detailed mapping of Target zone East	88
3.4.6	Detailed mapping of Target zone West	90
3.5	Results of the dating studies	100
3.5.1	OSL datings	100
3.5.2	Results of the radiocarbon datings	100
3.5.3	Comparing radiocarbon dates of macrofossil and matrix samples from the Basal Peat	101
3.5.4	Palynological dating and environmental research	104
3.5.5	The ages of successive strata	108
3.6	Results from the corings	111
3.6.1	Kop van Beer	112
3.6.2	The Yangtze Harbour planning area	114
3.6.3	Target zone East	116
3.6.4	Target zone West	117
3.7	Landscape evolution in the Early Holocene	120
3.7.1	General palaeogeographical development of the Maasvlakte area	125
3.7.2	Stratigraphical link between deltaic landscape and buried river-valley landscape	128
3.7.3	Mesolithic habitability of the Boreal deltaic landscape	129
3.7.4	Palaeogeography and habitability of Target zone East	138
3.7.5	Palaeogeography and habitability of Target zone West	138
3.8	Answers to the landscape-genetic and palaeogeographical questions	140
<b>4</b>	<b>Flint and other stone</b>	<b>147</b>
4.1	Introduction	147
4.2	Research questions	147
4.3	Procedures, methods, and selection	148
4.3.1	Description, classification, and technological observations	148
4.3.2	Use-wear analysis	148
4.3.3	Thin-section analysis	149
4.3.4	Analysis black residue	151
4.4	Results	151
4.4.1	Formation processes	151
4.4.2	Selection of raw materials and their origins	152
4.4.2.1	Flint	152
4.4.2.2	Other stone	162
4.4.3	Technology and typomorphological composition of the flint assemblage	164
4.4.3.1	Trench 1	164
4.4.3.2	Trench 2	174
4.4.4	Stone assemblages	175
4.4.5	Use-wear analysis: flint	176
4.4.5.1	Gathering and processing of vegetable material	178
4.4.5.2	Materials of animal origin	185
4.4.5.3	Ornament production	188
4.4.5.4	Shooting	189
4.4.5.5	Other wear traces and worked materials	189
4.4.5.6	Multiple use	190
4.4.5.7	A comparison of the trenches	192
4.4.5.8	Typology versus function	193
4.5	Discussion and conclusion	194

<b>5</b>	<b>Fauna</b>	<b>201</b>
5.1	Introduction	201
5.2	Material and methods	201
5.3	Results	202
5.3.1	General	202
5.3.2	Trench 1	204
5.3.2.1	The range of species: game animals and fish	204
5.3.2.2	Background fauna	207
5.3.3	Trench 2	208
5.3.3.1	The range of species: game animals and fish	208
5.3.3.2	Background fauna	210
5.3.4	Trench 3	210
5.3.5	Material from core samples	212
5.4	Other characteristics	212
5.4.1	Distribution of skeletal parts and ages	212
5.4.2	Fish size	214
5.5	Landscape and exploited ecozones	215
5.6	Seasonality	217
5.7	Artefacts and use wear	217
5.8	Dating the bone	218
5.9	Discussion	219
<b>6</b>	<b>Archaeobotany: landscape reconstruction and plant food subsistence economy on a meso and microscale</b>	<b>223</b>
6.1	Introduction	223
6.1.1	Purpose of this study	223
6.1.2	Categories of analysed botanical material	223
6.1.3	Research questions	224
6.2	Material and methods	225
6.2.1	Material: cores	225
6.2.2	Material: material collection	227
6.2.3	Method: pollen	227
6.2.3.1	Sampling	227
6.2.3.2	Identification	228
6.2.3.3	Assessment of the palynological samples	228
6.2.3.4	Pollen analysis	228
6.2.3.5	Pollen diagrams	228
6.2.4	Method: charred microscopic particles	231
6.2.5	Method: botanical macroremains	231
6.2.5.1	Sampling	231
6.2.5.2	Archaeological parenchyma	232
6.2.6	Method: charcoal	233
6.2.6.1	Charcoal samples from Cores B37A0673/W-04, B37A0675/W-06 and B37A0697/W-28	233
6.2.6.2	Sampling charcoal from sieve residues and botanical samples	233
6.2.6.3	Charcoal analysis: methods	233
6.3	Results radiocarbon analysis	234
6.3.1	Radiocarbon analysis: material from the core samples	234
6.3.2	Radiocarbon analysis: batches from trenches	236
6.4	Results and interpretation: core material analysis	236
6.4.1	Trench 1 – Core B37A0675/W-06	236
6.4.1.1	Analysed samples	236
6.4.1.2	Palynological material	238
6.4.1.3	Macroremains	240
6.4.1.4	Charred macroscopic remains	240
6.4.1.5	Charred microscopic particles (in pollen samples)	240
6.4.2	Trench 2 – Core B37A0673/W-04	242
6.4.2.1	Analysed samples	242
6.4.2.2	Palynological material	242

6.4.2.3	Macroremains	245
6.4.2.4	Charred macroscopic remains	245
6.4.2.5	Charred microscopic particles (in pollen samples)	245
6.4.3	Core B37A0697/W-28	246
6.4.3.1	Analysed samples	246
6.4.3.2	Palynological material	248
6.4.3.3	Macroremains	249
6.4.3.4	Charred macroscopic remains	250
6.4.3.5	Charred microscopic particles (in pollen samples)	250
6.5	Analysis results and interpretation of the archaeological layers	250
6.5.1	Pollen remains	250
6.5.1.1	Trench 1	250
6.5.1.2	Trench 2	253
6.5.2	Charred microscopic particles	255
6.5.3	Botanical macroremains	255
6.5.3.1	Trench 1	256
6.5.3.2	Trench 2	258
6.5.3.3	Trench 3	260
6.5.4	Charcoal	260
6.5.4.1	Trench 1	260
6.5.4.2	Trench 2	262
6.5.4.3	Trench 3	265
6.6	Synthesis and discussion	266
6.6.1	Landscape	266
6.6.1.1	Vegetation development on the dune	266
6.6.1.2	Vegetation development around the dune	267
6.6.2	Human influence and hearths on and near the dune	267
6.6.3	Plant food economy	272
6.6.3.1	Root foods	272
6.6.3.2	Nuts and seeds	277
6.6.3.3	Wild berries and fleshy fruits	282
6.6.3.4	Seasonality	283
6.7	Conclusions	284
6.7.1	Landscape and land use	284
6.7.2	Plant food supply	285
<b>7</b>	<b>Synthesis</b>	<b>287</b>
7.1	Introduction	287
7.2	The Mesolithic habitation on the river dune	
7.2.1	Chronological context and representativity	287
7.2.2	The exploitation of food resources	289
7.2.2.1	Animal food resources	289
7.2.2.2	Plant-food resources	291
7.2.2.3	Exploitation strategies	292
7.2.2.4	Food processing and preparation	294
7.2.3	Craft activities	294
7.2.3.1	Animal and mineral materials	294
7.2.3.2	Plant materials	295
7.2.3.3	Flint	295
7.2.4	The nature of the habitation on the Yangtze Harbour dune	297
7.2.4.1	Duration of occupation and seasonal indicators	297
7.2.4.2	The settlement context	298
7.3	The Yangtze Harbour dune in relation to the Rhine-Meuse estuary	298
7.3.1	Chronology and palaeogeographical context	299
7.3.1.1	Continuity of occupation in the Rhine-Meuse estuary	299
7.3.1.2	Shifting geographical context	300
7.3.2	Exploitation of resources	305
7.3.2.1	The aquatic environment	305
7.3.2.2	Plants aplenty	307
7.3.3	Social context and ideology	308



7.4	Changing perspectives: on the archaeological understanding of hunter-gatherer landscapes and the significance of the Yangtze Harbour investigations	309
7.4.1	The drowning of the southern North Sea basin	309
7.4.1.1	The end of a glacial	309
7.4.1.2	Shifting coastlines and waterlogging	310
7.4.1.3	A tipping point around 6500 BC	311
7.4.2	Mesolithic hunter-gatherers in a drowning landscape	311
7.4.3	Conclusion	317
	<b>List of captions</b>	<b>319</b>
	<b>Sources of the illustrations</b>	<b>329</b>
	<b>References</b>	<b>331</b>

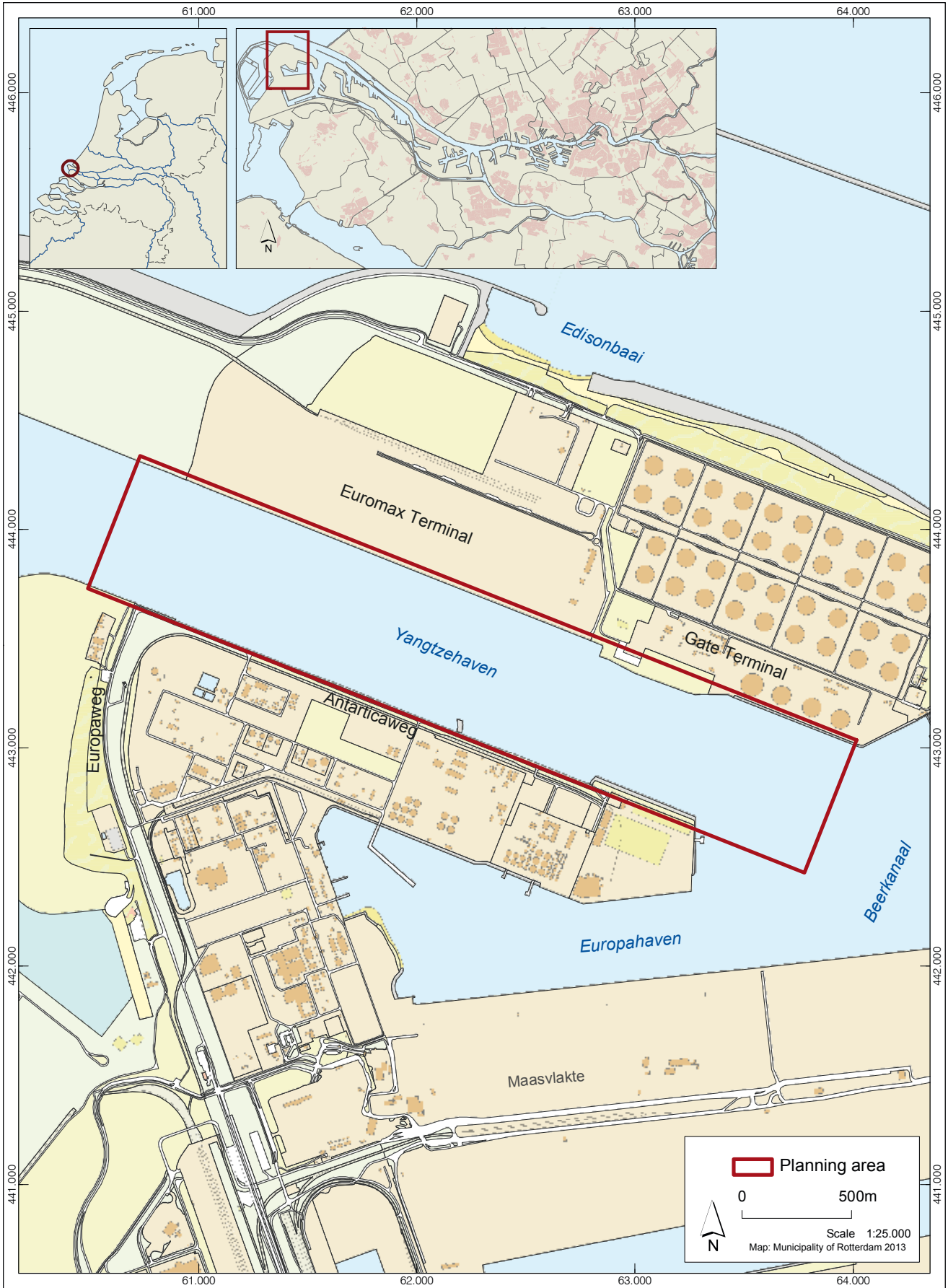


Fig. 1.1. Location of the Yangtze Harbour planning area.

# 1 Introduction

---

D.E.A. Schiltmans<sup>1</sup> and P.C. Vos<sup>2</sup>

## 1.1 Introduction

In 2011 research institute Deltares, section Applied Geology and Geophysics, together with Rotterdam municipal archaeological service (BOOR), carried out a systematic field assessment and an invasive underwater investigation in the Yangtze Harbour planning area, Rotterdam, following a commission by Port of Rotterdam Authority. Projects partners were archaeological company *ADC ArcheoProjecten*, contractor *Projectorganisatie Uitbreiding Maasvlakte* (PUMA), and TNO Geological Survey of the Netherlands. The aim of the project was to locate and document any archaeological remains in submerged Late Pleistocene and Early Holocene deposits at a depth of 22m to 17m below asl in the harbour area (see Table 1.1 for administrative project data).

The planning area is part of Maasvlakte 1, west of the city of Rotterdam, and encompasses a total area of circa 230ha. The area is roughly defined by the Europa road in the north-west, the Euromax Terminal and Gate Terminal in the north-east, the Beer canal in the south-east and the Antarctica road in the south-west (Fig. 1.1). On the topographical map of the Netherlands (1:25,000 scale) the planning area is pictured on Section 37A, with central coordinates 62.253/443.382 and corner coordinates 60.492/443.731, 60.732/444.337, 64.015/443.035 and 63.775/442.428 respectively. At the time of the project, the planning area was still a functional harbour (Fig. 1.2). It is important to keep in mind that, before the construction of Maasvlakte 1, the area had been part of the sea for a long time (Fig. 1.3).

## 1.2 Project background

The Yangtze harbour, which originally formed part of the present Maasvlakte 1, serves as a traffic route between the harbour zones Maasvlakte 1 and Maasvlakte 2, the latter of which is currently under development (Fig. 1.4). To enable this, the Yangtze harbour was extended both vertically and horizontally. Firstly, the sea bottom was dredged to a depth of circa 21m - asl, with ensuing soil disturbance affecting levels down to circa 22m - asl. At the time of the research project, the sea bottom was still situated at a depth of circa 17m - asl. Secondly, in November 2012, a corridor to Maasvlakte 2 was constructed in the north-western section of the present Yangtze harbour. Today the Yangtze harbour is called Yangtze canal.

Before dredging operations began, Late Pleistocene and Early Holocene sediments were present at a depth of 25m to 17m - asl. Soil removal activities in the context of the construction of Maasvlakte 2 were expected to unearth in this stratigraphic sequence archaeological remains from the Late Palaeolithic (35,000 BP-9200 cal BC) and Mesolithic periods (9200-5300/4400 cal BC).<sup>3</sup> This expectation was based on the earlier discovery of archaeological material before, during and after the construction of Maasvlakte 1 (see, among others, Louwe Kooijmans 1971; Verhart 1988; *idem* 1995; *idem* 2004; Glimmerveen et al. 2004; Hessing, Sueur, Vos, and Webster 2005; Manders, Otte-Klomp, Peeters, and Stassen 2008), and also on the presence of Mesolithic sites at other locations in the Rotterdam area, e.g. Rotterdam-Emplacement Centraal Station (Guiran and Brinkkemper 2007), Rotterdam-'t Hart (Schiltmans 2010) and Rotterdam-Beverwaard Tramremise (Zijl, Niekus, Ploegaert, and Moree 2011). In 2008 the area's archaeological potential induced the Port of Rotterdam Authority and the Cultural Heritage Agency of the Netherlands to draft an agreement on the proper course of action should archaeological remains be encountered.<sup>4</sup> The agreement guaranteed that, on the one hand, archaeological finds would be treated with due care and, on the other, that the construction of Maasvlakte 2 (including the vertical extension of the Yangtze harbour on Maasvlakte 1 and its corridor to Maasvlakte 2) would not suffer unnecessary delay. Final responsibility for the project rests with the Cultural Heritage Agency of the Netherlands, also on behalf of the Rotterdam municipal archaeological service (BOOR) and the Province of Zuid-Holland. The research project in the Yangtze harbour planning area was carried out under this agreement between the Port of Rotterdam Authority and the Cultural Heritage Agency of the Netherlands.



Fig. 1.2. Impression of the Yangtze Harbour planning area during (geo)archaeological investigations.

<b>Administrative project data</b>	
Type of research	Systematic field assessment (Stage 3) and invasive underwater investigation (Stage 4)
Planning area	
Name	Yangtze Harbour
Location	Rotterdam (Maasvlakte 1)
Municipality	Rotterdam
National Grid coordinates	60.492/443.731, 60.732/444.337, 64.015/443.035, and 63.775/442.428
Total area	Circa 230ha
Cadastral data	Unknown
Manager/land owner	Port of Rotterdam Authority
Commissioning body	Port of Rotterdam Authority
Competent authority	
Name organisation	Cultural Heritage Agency of the Netherlands
Consulted experts	A.D.C. Otte-Klomp MA (policy), B.I. Smit PhD (archaeology), and H.J.T. Weerts PhD (geology and landscape)
Implementation research project	
Institutions/companies	Deltares and BOOR
Geological expert	P.C. Vos MA
Senior surveyor/ KNA registered archaeologist	D.E.A. Schiltmans MA
Senior KNA registered archaeologist	M.M. Sier MA
Research period	June - December 2011
Archis project registration numbers	48031 (Stage 3) and 48954 (Stage 4)
Research results	
BOOR site code	1B-09
Archis find registration numbers	418008 (Stage 3) and 419360 (Stage 4)
Location and curation of project documentation	Deltares and BOOR archives, project code BOORrapporten 523 and BOOR site code 1B-09
Location and curation of finds	BOOR depot

Table 1.1. Administrative project data.

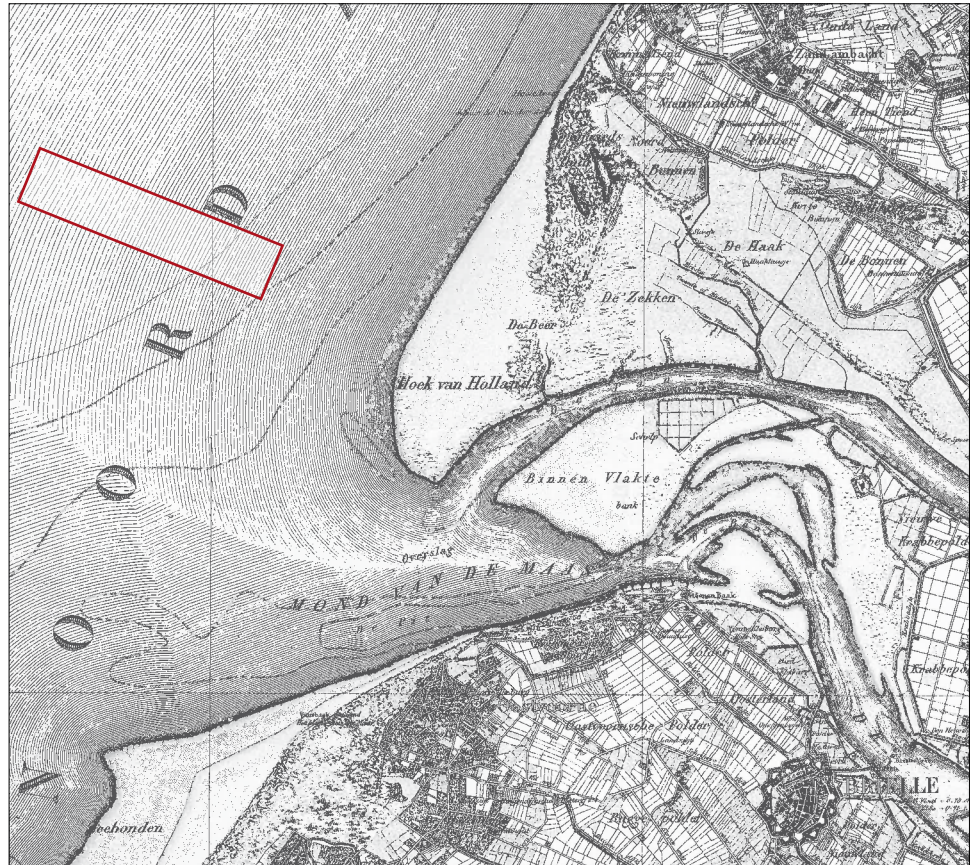


Fig. 1.3. The Yangtze Harbour planning area projected onto the 'Topographic and Military Map of the Kingdom of the Netherlands', Section Rotterdam 37, situation 1849/1850. In 1849/1850 the planning area was located at a distance of 2.5 to 5km to the coast between Oostvoorne and Hook of Holland.

### 1.3 Project stages

In 2005 a preliminary desk-based assessment was carried out as part of the planning process that preceded the construction of Maasvlakte 2 (Hessing et al. 2005). This assessment encompassed the entire area potentially affected by soil disturbance, *i.e.* the land reclamation area Maasvlakte 2, as well as the associated sand extraction area, and the original Yangtze harbour. Amongst other things, the desk-based assessment revealed that the subsoil in the north-western part of the Yangtze harbour possibly contained river dunes (Hessing et al. 2005, 21). River-dune locations have a high archaeological potential with regard to prehistoric sites. A scientific background study of archaeological conservation issues surrounding the construction of Maasvlakte 2 was published in 2008 (Manders et al. 2008). It presented an overview of the body of knowledge then available and of the potential of the Yangtze harbour for future research, specifically regarding the early prehistoric periods (Manders et al. 2008, 18).

Between 2009 and the end of 2011 a number of (geo) archaeological studies specifically targeted soil sections below the bottom levels of the Yangtze harbour (17m - asl) which contained Late Pleistocene and Early Holocene sediments that were at risk from the planned construction. The studies proceeded in four stages, with the (preliminary) results of each preceding stage guiding the next one (see also Section 2.1). These were executed on a progressively smaller spatial scale, thus gradually zooming in on the planning area. This resulted in the definition of three research areas, representing the macro, meso, and microscales respectively. Figure 1.5 shows the limits of each research area.

#### *Stages 1 and 2: desk-based assessment and exploratory field assessment*

The first stage, which took place in 2009, consisted of a geoarchaeological desk-based assessment. Analysis of data derived from cone penetration tests and existing core descriptions resulted in a model of the geological stratigraphy and its archaeological potential. This was followed up in 2010 by the second stage, an exploratory field



Fig. 1.4. Artist's impression of the future Maasvlakte (view from the north-west). On the left is Yangtze harbour, the shipping lane connecting Maasvlakte 1 and Maasvlakte 2.

assessment, using geophysical techniques (seismic) and piston cores to test and refine the geological and archaeological models produced by the desk-based assessment. Both the desk-based assessment and the exploratory field assessment compassed the entire planning area (i.e. the macroscale).

The results of both stages have been published elsewhere (Vos, van den Berg, Maljers, and de Vries 2009; Vos et al. 2010a). These publications were added to the present publication (see Appendices 3.1 and 3.2).

#### *Stage 3: systematic field assessment*

The results of the first two stages formed the basis for the selection of two target zones, designated as West and East, within the planning area as the focus for Stage 3, a systematic field assessment conducted from June to September 2011 (i.e. the mesoscale). Target zone West, situated in the north-western part of the Yangtze harbour, contained a zone with aeolian river dunes, while Target zone East contained a number of Pleistocene deposits on both sides of a large gully at the centre of the Yangtze harbour. The aim of this stage of the research was to establish the presence or absence of archaeological remains in the two target zones. It involved (additional) detailed seismics in combination with a number of additional cone penetration tests, as well as additional piston cores.

Stage 3 resulted in the localisation of flint, burnt and unburnt bone and charcoal in the top layers of river-dune deposits. Based on its stratigraphic position and depth, a Mesolithic date for this material seemed likely. Another phenomenon observed in both target zones was the presence of a very small quantity of charcoal (particles) in a clay layer (see Section 1.4).

The results of this stage of the field assessment presented in this study have been reported, but have not yet been published elsewhere.

#### *Stage 4: invasive underwater investigation*

Based on the results of the systematic field assessment, an invasive underwater investigation was carried out in Target zone West from October 27 to November 9, 2011 in order to provide more information on the nature and date of the archaeological remains (Stage 4). Three trenches were dug in the river-dune area in the north-western part of the planning area, Trenches 1 to 3 (i.e. the microscale). Soil samples were taken from the top of the river-dune deposits and sieving of the samples took place from November 1 to December 22, 2011. This stage of the research project produced large quantities of archaeological material from the Early and/or Middle Mesolithic periods (9200-6500 cal BC) from all three trenches (see Section 1.4).

In the present publication the results of the invasive underwater investigation have been combined with those of Stage 3 and Stages 1 and 2 (the latter two published earlier in Vos et al. 2009; *idem* 2010a).



Fig. 1.5. Map showing the location of the research areas at each stage. Both the desk-based assessment (Vos et al. 2009) and the exploratory field assessment (Vos et al. 2010a) encompassed the entire planning area (Stages 1 and 2), while the systematic field assessment was limited to the Target zones West and East (Stage 3). During the invasive underwater investigation three trenches were excavated in Target zone West (Stage 4).

The Yangtze Harbour project is exceptional. No comparable systematic, underwater (geo) archaeological investigation involving Mesolithic archaeological remains at this depth (17m - asl) has ever been conducted before, anywhere in the world. The organisation and implementation of this interdisciplinary project involved many people, companies and organisations (see Chapter 2), and the final result as presented in this publication is truly a joint effort.

#### **1.4 Results of Stages 1 and 2; preliminary findings of Stages 3 and 4**

Within the framework of the Yangtze Harbour project a number of relevant research issues were identified, and specific research questions were formulated in the Project Plan that was drafted before the data generated by the systematic field assessment and the invasive underwater investigation were processed (see Section 1.5). The research questions were based on the results of Stages 1 and 2 and the preliminary findings of Stages 3 and 4, supplemented by the outcome of a number of evaluation and brainstorm sessions. These earlier results and preliminary findings are discussed below to place the research questions in context. The final results will be discussed in other chapters of this publication.

The results of the geoarchaeological desk-based assessment (Stage 1) and the exploratory field assessment (Stage 2) led to the definition of three areas in the Yangtze Harbour planning area likely to contain early prehistoric archaeological remains (Vos et al. 2010a, Appendix C, Appendix 14). Areas of high archaeological potential were two zones which were thought to contain river dunes of the Delwijnen Member (Boxtel Formation), one in the north-western part and one in the south-eastern part of the Yangtze harbour, as well as an area with higher Pleistocene deposits of the Kreftenheye Formation on both sides of a large gully in the central section of the planning area. In addition to these three areas, archaeological remains were also expected in the Early Holocene deposits of the Wijchen Member (Kreftenheye Formation). Few archaeological remains were expected in the superimposed Basal Peat (Nieuwkoop Formation), the freshwater tidal deposits of the Formation Echteld, and the estuarine stratified deposits of the Wormer Member (Naaldwijk Formation), but the possibility that some archaeology might nonetheless turn up in these layers could not be ruled out entirely.

The systematic field assessment (Stage 3) was executed in two of the three zones with a high archaeological potential. The results of the assessment confirmed that Target zone West, in the north-western part of the Yangtze harbour, indeed contained a river dune. The top of the aeolian river-dune deposits was reached at a depth of 21.39m - asl to 18.25m - asl. The dune top had been affected by erosion but its slopes were intact and revealed well-defined soils. Throughout Target zone West, piston cores taken during Stage 3 contained charcoal fragments, flint debitage and burnt as well as unburnt bone at a depth of 21.01m - asl to 18.30m - asl (Fig. 1.6 and Table 1.2). These archaeological indicators seemed to cluster on the slopes of two south-west/north-east oriented extensions of a larger river-dune complex. Most of the finds derived from humic soils on these slopes but some came from an area where the dune top and its soils had been affected by erosion. Its stratigraphic position and depth dates the material to the Mesolithic period. No waste deposits could be observed in cores taken from the natural layers on the slopes of the river dune. The archaeological indicators were interpreted as representing one single site, with central coordinates 61.322/443.872. The site was assigned BOOR site code 1B-09 (elsewhere in this publication referred to as Site 1B-09) and Archis find registration number 418008.

In addition to archaeological indicators in river-dune deposits, several cores also contained charcoal (particles) in fluvial deposits of the upper Wijchen Member (Kreftenheye Formation). In Target zone West a clay layer directly on top of the river-dune deposits, at a depth of 20.40 to 20.35m - asl, produced twelve charcoal fragments (Fig. 1.6), while the upper Wijchen Member in Target zone East, at a depth of 19.88 to 19.80m - asl, yielded a very small quantity of charcoal particles (Fig. 1.7). With Stage 3 still in progress, it was unclear whether the charcoal in the upper Wijchen Member was anthropogenic or natural.



The invasive underwater investigation (Stage 4), which involved three trenches in Target zone West, produced tens of thousands of archaeological finds retrieved from river-dune deposits at a depth of circa 21.50m to 18.50m - asl (Archis find registration number 419360). Most of the finds were retrieved from the humic soils on the river-dune slope (Trenches 1 and 2). In Trench 3, where the dune top had been eroded away, the archaeological finds came from clean dune sand. Table 1.2 presents an overview of all finds.

Find category	N (Stage 3)	N (Stage 4)
Charcoal	170	25,661
Wood	-	5
Bone	12	10,170
Bone (burnt)	10	6055
Antler/horn	-	1
Fish remains	-	356
Fish remains (burnt)	-	7
Flint	6	3073
Flint (burnt)	-	587
Stone (lump)	-	82
Stone (gravel)	-	29
Plant remains (burnt)	-	41
<b>Total</b>	<b>198</b>	<b>46,067</b>

Table 1.2. List of archaeological remains retrieved from river-dune deposits during the systematic field assessment (Stage 3) and the invasive underwater investigation (Stage 4). The frequencies (N) are based on an initial count by BOOR prior to the various expert analyses; final numbers may therefore be different. In addition to these find categories a large amount of unburnt vegetable material was collected. Because its character and origin were uncertain, this material was bagged separately and omitted from the preliminary inventory.

The large number of finds sparked a lively meeting of a number of (material) specialists during which a preliminary assessment of the finds led to a number of tentative conclusions. An initial scan of the flint seemed to justify a date of circa 7,000 BC for the site, or roughly the transition from the Early to the Middle Mesolithic period. The studied flint was fragmentary and mainly consisted of debitage (flakes, chips, blades, cores), but some tools were also identified (including segments, scrapers and possibly burins). Also present was a large quantity of burnt and unburnt bone. A preliminary assessment of the bone revealed that, although most of it was highly fragmentary, at least mammals, birds, fish and amphibians were all present. Charcoal was also well represented. A category identified in the sieve residues, but often absent from land-based sites, is (charred) vegetable material. The preliminary scan revealed the presence of hazelnuts, acorns and water caltrop seeds, among others. All in all, an impressive quantity and range of archaeological material from the three trenches in the Yangtze Harbour planning area was available for scientific analysis.

During the preliminary assessment stage there was still some uncertainty as to whether or not the retrieved archaeological material came from one single site. The distance between Trenches 1 and 2 was circa 50m and that between Trenches 2 and 3 circa 55m, and it was just possible that the trenches in fact represented three chronologically and spatially distinct sites. It was hoped that detailed analysis of the results would give more insight.

## 1.5 Goals and research questions

### 1.5.1 General issues

In the national Dutch context the Yangtze harbour investigations conform to the five research topics for the early prehistoric period defined in the National Archaeological Research Agenda; Deeben, Peeters, Raemaekers, Rensink, and Verhart 2006). These topics, as formulated in the Design Briefs drafted by the Cultural Heritage Agency of the Netherlands (Smit and Weerts 2011; Smit 2011; *idem* 2012), will be briefly discussed in the following section, with a few modifications.



Fig. 1.6. Preliminary results of the systematic field assessment (Stage 3) in Target zone West. Shown here are the presence or absence of river-dune deposits and archaeological indicators in each core.

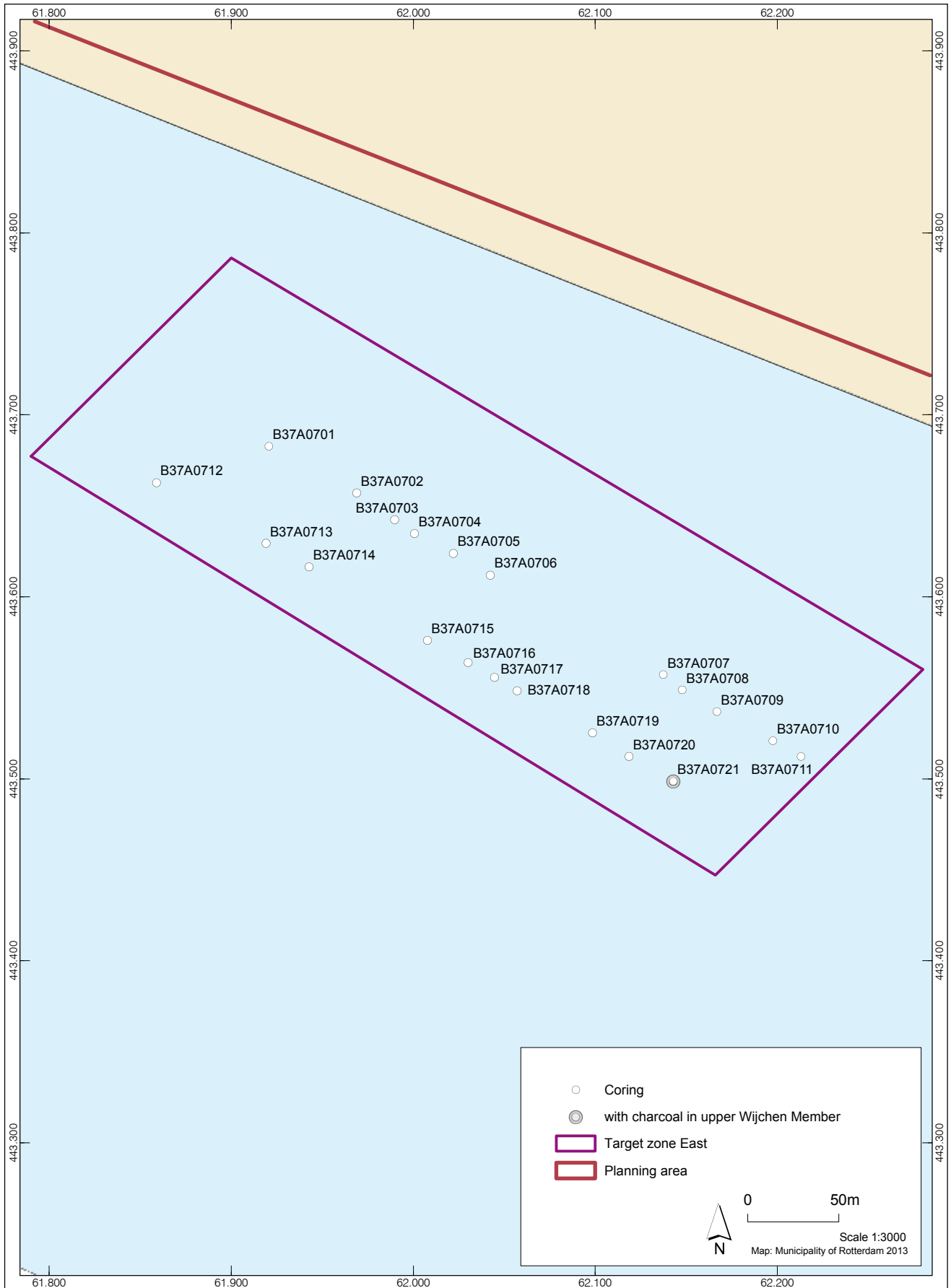


Fig. 1.7. Preliminary results of the systematic field assessment (Stage 3) in Target zone East. During this stage of the investigation only one core revealed a very small quantity of charcoal dust upon inspection with the naked eye.

#### *Colonisation and early settlement history of the Netherlands (Topic 1)*

The nature of early prehistoric settlement and the population distribution during that period in the wetter parts of the Netherlands are still relatively unknown. So far, thoroughly studied archaeological sites are lacking in the North Sea basin. The great depth and wet conditions at most Dutch early prehistoric sites tend to result in excellent preservation, but the chance that any of these sites can be studied is slim. How much archaeology is actually present in the deeper layers of this part of the Netherlands is therefore unknown. Supra-site analysis is hampered by the small number of excavated or otherwise studied sites. To remedy this situation, more field studies are needed, especially core sampling and excavation.

#### *Land use and settlement systems (Topic 2)*

Given the methods applied by this project it is highly unlikely that detailed conclusions regarding landscape exploitation and settlement systems in the period the river-dune complex was occupied can be drawn. However, palaeo-ecological analysis may provide some information on landscape use in the research area.

#### *Food economy and the relation between human populations and their environment (Topic 3)*

The overall good preservation of organic material in the wetter parts of the Netherlands provides some insight into early prehistoric food economy. Analysis of bone material, microscopic and macroscopic plant remains may yield data on for example settlement seasonality, food economy and hunting strategies.

#### *Burials and other forms of deposition of human remains (Topic 4)*

Little information is available on early prehistoric funerary practices. The information content of human remains encountered at other sites (e.g. Zijl et al. 2011) depends on their state of preservation and degree of fragmentation.

#### *Cultural traditions/social relations and interaction (Topic 5)*

The presence of exotic materials among the archaeological remains makes it possible to study the North Sea basin site(s) in a wider social and cultural context.

The National Archaeological Research Agenda has its regional counterpart in the Provincial Archaeological Research Agenda, drafted by the Province of Zuid-Holland; Provincie Zuid-Holland 2010). Several items on this agenda also apply to the research carried out in the Yangtze harbour:

- Reconstructing the local environment and landscape development, and comparing the results to what is already known;
- Obtaining absolute dates (i.e. radiocarbon, OSL and dendrochronology) for sediments and archaeological remains;
- Conducting archaeobotanical and archaeozoological studies.

Relevant specifically from an international perspective are two partnerships, *North Sea Prehistory Research and Management Framework* (NSPRMF) 2009 and *Submerged Prehistoric Archaeology and Landscapes of the Continental Shelf* (SPLASHCOS). The NSPRMF 2009 agenda contained several general research topics that are relevant to the drowned prehistoric landscapes and archaeological sites of the North Sea basin (Peeters, Murphy, and Flemming 2009). Several of the research priorities derived from these wider topics apply to the Yangtze Harbour project: (1) gaining better insight into the palaeogeography of the North Sea area; (2) improving the chronological framework on the basis of absolute dates obtained on *in situ* sediments; (3) increasing the number of suitable data points and the improvement of survey techniques.

SPLASHCOS is a European research network. Its primary goal is the promotion and stimulation of the study, interpretation and conservation of drowned landscapes and prehistoric archaeology within the boundaries of the European continental shelf (<http://www.splashcos.org>), in the context of the full range of heritage management activities and with contributions by archaeologists, geologists, marine biologists, authorities, policy makers and the general public. In brief, SPLASHCOS aims to combine, at the European level, various initiatives regarding the study and heritage management of drowned prehistoric landscapes.

### 1.5.2 Goals

The overall goal of the systematic field assessment (Stage 3) and the invasive underwater investigation (Stage 4) was to establish the actual or potential presence of archaeological remains in the two target zones (Smit and Weerts 2011; Smit 2011). Since archaeological remains had already been encountered in Target zone West in the course of Stage 3, the main goal during Stage 4 was the documentation of these remains.

### 1.5.3 Research questions

On the basis of the data generated by the investigations at the Yangtze harbour, three main themes were defined to guide further analysis (Smit 2012):

- Which developments characterised the Late Glacial and Early Holocene landscape?
- What are the characteristics of the landscape and environment near the river dunes at the time when they were occupied?
- What is the nature of the archaeological remains in the planning area and how are they related to each other, to the landscape and to the general chronological and cultural context?

After the invasive underwater investigation (Stage 4) was completed, but before the start of the analysis stage, these three main themes in turn generated a large number of specific research questions, which – still before the drawing up of the report – were included in the Project Plan (Moree, Schiltmans, and Vos 2012). The Project Plan was in part based on the Design Briefs drafted previously by the Cultural Heritage Agency of the Netherlands (Smit and Weerts 2011; Smit 2011; *idem* 2012) and also on the results of Stages 1 and 2 and the preliminary findings of Stages 3 and 4, while the material specialists who were involved formulated a number of additional research questions on the basis of a global study of the finds. The results of the (geo) archaeological investigations made it possible to analyse the collected data on three distinct spatial scales: macro (the Yangtze Harbour planning area), meso (the two Target zones West and East) and micro (the three trenches in Target zone West). A fourth, regional scale was added, which encompassed the entire Maasvlakte region. The research questions listed below follow the four spatial scales in descending order.

#### *Regional scale*

Knowledge of the regional landscape is crucial for an understanding of the landscape setting of, and (local) landscape development at, the site(s) Yangtze Harbour as well as the palaeo-landscape context of archaeological remains encountered in the Maasvlakte region.

#### Specific research questions

- What was the topographic relief in the Maasvlakte region in the Early Holocene? Where were the major river-dune complexes situated and what was the location of the main channel of the Early Holocene river?
- What is the position of the planning area within the framework of the Early Holocene landscape of the Maasvlakte region? What was its distance to the main river? Were there any smaller valleys/valley systems?
- How did the drowning process of the area proceed (palaeogeographical reconstruction)?
- What is the relation between the archaeological finds in the region and the reconstructed landscape? Is it possible to identify the source of the archaeological material found in secondary contexts?

#### *Macroscale*

On the macroscale, a global outline of the landscape and its development through time needed to be made, including its genesis and depositional processes over time, with approximate dates assigned to these processes. In addition, the drafting of a description, as well as the creation of two and three-dimensional models of the landscape were called for.

#### Specific research questions

- What was the exact depth (in m - asl) of the observed deposits and units?
- Is it possible to define the spatial limits of these deposits and units on the basis of the results of seismic probing and coring?
- Is it possible to reconstruct the topographic relief and environment of the Late Glacial and Early Holocene landscape near the present Yangtze harbour?
- What is the formation date of the clay layer (lower Wijchen Member, Kreftenheye Formation) on top of which the river-dune sand was deposited?
- When were the river dunes in the planning area (Delwijnen Member, Boxtel Formation) and the sandy river deposits of the Kreftenheye Formation formed?
- Is it possible to reconstruct the drowning process that affected the river-dune landscape, and what is the formation date of the Basal Peat (Nieuwkoop Formation) and the other sediments which cover this landscape?
- Were there any direct marine influences on the drowning process?
- How do these results relate to those obtained during earlier studies carried out in the planning area?

#### *Mesoscale*

On the mesoscale, the research zoomed in further on the landscape. This scale required a reconstruction of the landscape and the environment in the western part of the planning area, in the area directly surrounding the site(s). The relation between the river-dune complex (Target zone West) and the higher Pleistocene deposits on both sides of a large gully (Target zone East) needed to be investigated. An important question on this scale was whether or not the gully already carried water when the river dune was occupied, or if this did not occur until later.

#### Specific research questions

- What was the relation between the river-dune complex and the eastern gully?
- How was this landscape exploited?
- What was the character of the landscape on an around the river dune before, during and after its occupation? Was it a brackish, freshwater or saltwater landscape and did its character change through time?
- Is it possible to reconstruct the pedogenesis and precise nature of the soils which constitute the top of the dune?
- Likewise, is it possible to reconstruct the pedogenesis and precise nature of the charcoal-rich levels in the upper Wijchen Member (Kreftenheye Formation)?
- Are these charcoal-rich layers in the upper Wijchen Member anthropogenic?
- What is the relation, if any, between the charcoal-rich levels in the upper Wijchen Member and the archaeological remains retrieved from the river dune?
- Did any erosion take place on the slopes of the river dune?

#### *Microscale*

At the microscale research focussed on the archaeological and palaeo-ecological remains collected in the three trenches during the invasive underwater investigation.

#### General research questions

- What is the composition of the archaeological assemblage and which materials were used?
- From which geological layers and/or units did the remains derive?
- From what precise depth (in m - asl) were the remains retrieved and what are the National Grid Coordinates of the site, at the maximum level of accuracy feasible within the technical limitations of the project?
- Are there indications for erosion and/or re-deposition of some of the archaeological remains? In other words, were the archaeological remains found *in situ*?
- What were the nature, date and state of preservation of the remains?
- Did the selected research methods in any way affect the archaeological remains (e.g. damage, context disturbance) ?
- To what extent is the observed composition of the archaeological assemblage the product of the selected research methods and how does this compare with the results of land-based excavations?
- What does a comparison of the results of the invasive underwater investigation from the three trenches reveal? Are the trenches part of one single archaeological complex

with a wide scatter of material, or do they rather represent three isolated, spatially distinct, smaller locations of different character and date?

#### Specific research questions (inorganic and organic remains)

- Which artefact types (e.g. flint, stone, modified wood, modified bone) were encountered at the three locations? What are their origins, typology, technological character and chronological context?
- How were the artefacts used in the past?
- What activities took place on the river dune?
- Are there indications for hunting/fishing, and if so, which species were targeted? How were the various animal populations exploited?
- What was the diet of the people living on the river-dune site? Was the food collected in the immediate environment or elsewhere?
- What types of food were prepared on the river dune?
- Are there indications for seasonality in the activities carried out on the river dune?
- How long and when were the three locations occupied?
- Are there any indications for short-term occupation, or for changes in the occupation pattern through time?
- Do the results of the analysis of fish and other animal remains shed some light on the landscape, exploited ecozones and/or seasonal activities, and is it possible to observe any changes through time? To what extent had the freshwater fish fauna recovered after the last ice age?
- Which skeletal parts and animal species were used to produce bone tools?

#### Synthesis

- To what extent are the archaeological remains comparable to those known from other North Sea sites and complexes from the mainland? Which complexes are relevant in this context?
- If no comparable sites/complexes are available, what are the implications for the interpretation of the Yangtze Harbour remains?
- What is the wider chronological and cultural context of these remains?
- Are there indications for (inter)regional transportation of finished goods and/or resources?

### **1.6 Organisation of this report**

This report presents the results of the systematic field assessment (Stage 3) and the invasive underwater investigation (Stage 4) in combination with the results of the desk-based assessment (Stage 1; Vos et al. 2009) and the exploratory field assessment (Stage 2; Vos et al. 2010a) described earlier. In the present publication these two earlier reports form Appendices 3.1 and 3.2. Chapter 2 offers a description of the methods and techniques used during respectively the systematic field assessment (Stage 3; targeted complementary seismic research in combination with cone penetration tests and a coring survey) and the invasive underwater investigation (Stage 4; controlled retrieval of soil samples from the top of the river dune from a dredging platform). The chapter will clarify in more detail the stepped approach deployed by the Yangtze Harbour project as well as the project's strategy of using the preliminary results of each preceding stage as a guideline for the next one. Section 2.4 explains the multidisciplinary nature of the data processing phase that followed these two stages. The chapter concludes with an evaluation of the methods and techniques and offers recommendations for future research under comparable conditions.

Chapter 3 discusses the landscape genesis and palaeogeography of the study area, focussing on its geology as a complex structure of layers and units. These geological units (Section 3.3) in turn form the building blocks for the geological profiles, (three-dimensional) models and landscape reconstructions. After a presentation of the results of the geological survey and model building in Section 3.4, Sections 3.5 and 3.6 provide a detailed discussion of the process of obtaining geological dates and the analysis of a number of selected cores from the Yangtze harbour area. A reconstruction of the landscape in the Early Holocene estuaries of the rivers Rhine, Meuse and Scheldt is presented in Section 3.7. It should be mentioned here that the results of the investigations at and around the Yangtze harbour made it possible to produce landscape reconstructions

at three different spatial levels (the Maasvlakte region, the Yangtze Harbour planning area and Target zone West), each time for three or four different periods. Chapter 3 concludes with tentative answers to the palaeolandscape research questions stated in the Project Plan (Moree et al. 2012).

Chapter 4 presents the methods and results of an analysis of the lithic assemblage (flint and stone) from Target zone West. Topics discussed include the composition of the assemblage, characteristics of retouched tools and raw materials and their (probable) origins, in part based on the results of thin-section analysis and with a focus on use-wear analysis. The technological characteristics of flakes and blades in particular, in combination with a typological classification of the tools, form a source of information on the technology, age and cultural affiliation of the site(s). Section 4.5 presents the results of an attempt to answer the relevant research questions stated in the Project Plan (Moree et al. 2012).

Chapter 5 contains a presentation of the methods and results of the analysis of faunal remains (mammals, birds, fish, amphibians, and reptiles) retrieved from Target zone West, including an overview of the range of identified species, the landscape, exploited ecozones and possible indications of seasonality. The chapter includes a discussion of the encountered bone artefacts on the basis of the results of use-wear analysis and of the chronology of the material as established by radiocarbon dating. Chapter 5 concludes with tentative answers to some relevant research questions from the Project Plan (Moree et al. 2012).

The results of archaeobotanical analysis form the subject of Chapter 6. The first two sections discuss the material categories that were encountered (palynological remains, botanical macroremains and charcoal), research questions, the origin of the material (Stage 3 core samples and Stage 4 soil samples) and the methods that were used. The actual results and interpretations are presented in Sections 6.3 (radiocarbon analysis), 6.4 (analysis results of the Stage 3 core samples) and 6.5 (analysis results of the Stage 4 soil samples). Chapter 6 concludes with a synthesis and discussion centring around three themes: landscape, human influence and hearths on and near the river dune, and food economy. The final section discusses relevant research questions from the Project Plan (Moree et al. 2012).

The present publication concludes with a synthesis (Chapter 7), presenting an interdisciplinary interpretation of the research results at different spatial levels: the site(s), the Maasmond area, and the North Sea basin. At each spatial level, a number of themes is dealt with and the chapter continues with a discussion on the significance of the Yangtze Harbour project for our understanding of Mesolithic settlement in the Maasmond area and the (drowning) North Sea basin from an international point of view, and in comparison with current research trends.



## Notes

1. Rotterdam municipal archaeological service (BOOR), Ceintuurbaan 213b, 3051 KC Rotterdam. E-mail: [dea.schiltmans@rotterdam.nl](mailto:dea.schiltmans@rotterdam.nl)
2. Deltares, section Applied Geology and Geophysics, Princetonlaan 6, 3584 CB Utrecht. E-mail: [peter.vos@deltares.nl](mailto:peter.vos@deltares.nl)
3. The chronology adopted here for the Early Mesolithic (9500-8600 BP; 9200-7500 cal BC), Middle Mesolithic (8600-7800 BP; 7500-6500 cal BC) and Late Mesolithic periods (7800-6500/5500 BP; 6500-5300/4400 cal BC) is based on that proposed by Verhart and Arts (2005). It should be noted that Louwe Kooijmans, van den Broeke, Fokkens, and van Gijn (2005) prefer a different chronology: Early Mesolithic period (9600-8200 BP; 8800-7100 cal BC), Middle Mesolithic period (8200-7600 BP; 7100-6450 cal BC), and Late Mesolithic period (7600-6400/6000 BP; 6450-5300/4900 cal BC).
4. Dutch title: 'Samenwerkingsovereenkomst inzake archaeologische vondsten tussen Havenbedrijf Rotterdam N.V. en Rijksdienst voor Archeologie, Cultuurlandschap en Monumenten van het Ministerie van Onderwijs, Cultuur en Wetenschap'.



## 7 Synthesis

---

J.H.M. Peeters<sup>1</sup>, D.C. Brinkhuizen, K.M. Cohen, L.I. Kooistra, L. Kubiak-Martens, J.M. Moree, M.J.L.Th. Niekus, D.E.A. Schiltmans, A. Verbaas, F. Verbruggen, P.C. Vos, and J.T. Zeiler

### 7.1 Introduction

In the foregoing chapters, various disciplines have focused on data relating to the stratigraphy, palaeogeography, archaeozoology, archaeobotany, and lithic material from Rotterdam's Yangtze Harbour. This chapter presents a synthesis, aimed at integrating the results on different spatial scales: the site, the Rhine-Meuse estuary, and the southern North Sea basin. Subsequently we shall discuss the scientific significance of these investigations for our understanding of the area's Mesolithic occupation in an international perspective. A link is made to current research into the drowning of the postglacial landscape in what is now the North Sea.

### 7.2 The Mesolithic habitation on the river dune

The following sections focus on the character of the Mesolithic settlement on the river-dune complex.<sup>2</sup> Attention is given to the exploitation of food resources, craft activities, and the provenance of raw materials. The discussion of these aspects is preceded by a brief review of the chronological context and representativity of the recovered material.

#### 7.2.1 Chronological context and representativity

The geological study (Chapter 3) has shown that the river-dune complex in the Yangtze Harbour lies in the southern margin of the Rhine-Meuse floodbasin. On the basis of OSL datings and other evidence, it was concluded that the dune complex evolved in the Preboreal, around 9000 BC. The AMS analyses on a few samples of burnt bone (of wild boar and an unidentified mammal) produced dates between circa 8550 and 8300 BC (see Section 5.8). As these are the earliest dates that can be directly associated with human activity, it seems likely that the occupation started in the Late Preboreal. Charred botanical macrofossils recovered at the foot of the dune were found to date from circa 8250 to 6500 BC (see Table 6.3). The micromorphological analysis showed that the humic soil in the top of the dune sand can be related to slope processes (colluvial reworking) in the Early Atlantic, which may be anthropogenic in origin. Given the covering of the colluvial layer by the Basal Peat (dated between 7000 and 6500 BC), it is clear that such processes at any rate coincided with the final occupation activity, at the transition from the Boreal to the Early Atlantic. From the regional history of the rise in sea level and the reconstructed height of the dune, it is clear that the dune complex was submerged by circa 6400/6300 BC at the latest. Judging by the datings of charred plant remains that can be related to human intervention, it seems that human activity ceased around 6500 BC.

When considering the time depth of Mesolithic occupation at this site, it is important to keep in mind that the landscape in the river zone was subject to continuous change. The nature of the inundations and the situation of the river-dune complex changed as a result. Initially the dunes lay far inland in the Rhine-Meuse valley and floodings were infrequent. With the approach of the sea in the last part of the Boreal, the rivers inundated the floodplain and the foot of the dune ever more frequently and for longer periods. It was not until the Early Atlantic that the area actually became submerged; in the first instance it became a freshwater tidal area with a regime of daily flooding, which gradually transformed into a brackish estuarine context several metres under water. The interplay between the hydrological conditions (ground water and surface water), the supply of nutrients (in the case of inundation: eutrophic versus mesotrophic), soil formation, and sedimentary processes (erosion and deposition) brought about physical changes to the landscape. Consequently, the accessibility of the dune complex to hunter-gatherers changed as well (Fig. 7.1).



Fig. 7.1. Bird's-eye view of the Yangtze Harbour planning area around 6750 BC. The drier parts are covered with deciduous woodland; the wetter parts support alder and subsequently reed fringes. At further distance inland lakes appear; at the horizon (looking south), the higher coversand area marking the edge of the estuary can just be made out.

Not only the physical landscape was subject to change while the dune complex was in use. At least as important were the major changes in biotopes during the period of human occupation. The hunter-gatherers of the Late Preboreal and Early Boreal visited a relatively dry fluvial landscape covered in pinewoods. The marshland was not yet as extensive as it was at the transition from the Boreal to the Atlantic, and many fruit-bearing deciduous trees and shrubs were not yet present. The vegetation was more homogeneous – for instance, there were no oaks as yet – and this will certainly have affected people's activities. It was not until the end of the Boreal that the fluvial landscape of the Yangtze Harbour area had achieved a maximum diversity of plants and hence, without doubt, of animals as well. By this time, the river dune was overgrown with a mixed deciduous forest, while in the wetter parts a diverse marshland vegetation took hold. For several centuries a wide range of biotopes were available.

An important question concerning the relation between the changing landscape and the use of the dune complex is to what extent the recovered settlement remains are representative of what took place here. Given the great time depth – circa 2000 years – that is represented by the dated settlement traces, one must assume that taphonomical processes caused a distortion. Burnt animal and charred plant remains have, on average, a better chance of survival than does uncharred material. Naturally this depends on the specific conditions under which uncharred remains are embedded in the soil; in a permanently waterlogged environment, conservation conditions tend to be more favourable. Although under dry conditions charred remains at or close to the surface may be preserved for long periods, they are susceptible to trampling and seasonal fluctuations in temperatures with wear and fragmentation as a likely result. With the progressive waterlogging and the changing inundation regime in the last part of the Boreal, conservation conditions for organic remains improved. This means that remains from the earlier phases of Mesolithic activity on the dune must be expected to be less well represented than those from later phases.

It is difficult to dissect the recovered assemblages chronologically. Most remains come from the humic top layer of the dune flank, where slope processes and possibly trampling have led to mixing up of material of different periods. Only for the directly dated remains can an age be effectively established. Given the available datings and stratigraphical associations, most of the (charred and uncharred) plant remains seem to date from the Late Boreal/Early Atlantic (Middle Mesolithic). A similar age is likely for the unburnt bone material, most of which is likely to be associated with the later habitation phase, when increasingly wet conditions prevailed. One Early Boreal dating of hazelnut shells and two Late Boreal datings of unburnt mammalian remains must be regarded as vestiges of Early Mesolithic activity on the dune complex. At any rate part of the flint assemblage typologically and technologically ties in with a Late Boreal to Early Atlantic settlement period.

Another factor which affects representativity is the position of the investigated sites relative to the dune complex. It was explained in Chapter 3 that throughout the area the highest parts of the river dunes have been eroded away. This goes for the dune in Target zone West and adjacent areas to the southwest, as well as for the smaller dune tops in Target zone East. Any settlement remains will have been destroyed during the process. The position of the sampling excavations on the lower part of the dune flanks implies that the recovered archaeological remains derive from depositional contexts differing from those that once existed higher up. On the flanks we are likely to be dealing with slopewash, containing remains from above and/or with dumped rubbish, and we should not assume that all erstwhile activities or behavioural contexts will be represented down below. Shelter structures and burials, for instance, will presumably have been present only on the highest parts (Hamburg and Louwe Kooijmans 2001; Louwe Kooijmans and Nokkert 2001; Zijl et al. 2011). Conversely, it might be that certain activities were specifically linked to the zones lower down. Still, all this does not mean that the material gathered in this investigation only represents activities differing from those performed on the higher, uninvestigated or eroded parts of the dunes. Both intentionally discarded and post-depositionally displaced material on the lower flanks will still, to some extent, reflect activities performed on the higher parts of the dune (Amkreuz 2013).

### 7.2.2 The exploitation of food resources

As was shown in Chapters 5 and 6, the investigations produced a great deal of evidence about the use of animal and plant food resources that might be found in and around the dune complex. This section examines how the encountered botanical and faunal remains are to be interpreted in the changing geographical context. This is the basis for an exploitation model of the research area in, particularly, the Boreal and Early Atlantic.

#### 7.2.2.1 Animal food resources

The archaeozoological study (Chapter 5) produced evidence of a wide range of potential animal food. The recovered bone remains represent mammals, birds and fishes, as well as some amphibians and reptiles. An important question of course is which part of this assemblage actually fed humans and which part should be regarded as naturally accumulated background fauna. Because of the severe fragmentation of the bone material, this cannot be determined on the evidence of for instance butchery and cut marks. The most direct evidence lies in the burnt preservation condition of bone fragments and in the range of species.

Given the rather limited proportion of identifiable fragments, the range of species is remarkably wide. The recovered remains represent various ecological zones (Table 7.1). Species that belong in dry or wet terrestrial environments (marshy floodbasin, riverbanks) predominate. The plentiful 'microfauna' also fits into this picture. Also there are species which may be found in a range of geographical zones, from the coast to estuary and the hinterland, such as various diadromous fishes which migrate between marine, brackish, and freshwater environments. Only spotted ray and turbot are true marine fishes. Strictly speaking, this also goes for plaice, but its remains are hard to distinguish from flounder, a species which may live in marine, brackish, and coastal freshwater habitats.

Habitat	Marine: saline	Tidal zone: brackish-freshwater	Interior: freshwater
Dry: terrestrial	<i>Mammals</i>		
	-	Otter and wild boar	Red deer, roe deer, wild boar, wildcat, polecat, ermine, and marten
	<i>Birds</i>		
	-	-	Goshawk, wood pigeon, woodcock, and small songbird
Wet: riparian	<i>Mammals</i>		
	Otter	Otter	Beaver and otter
	<i>Birds</i>		
	Gull and wader	Gull, wader, mallard, teal/garganey, and goose	Wader, grey heron, bittern, and water rail
Aquatic: open water	<i>Mammals</i>		
	-	-	Beaver and otter
	<i>Birds</i>		
	-	Mallard, teal/garganey, and goose	Mallard, teal/garganey, shoveller, diving duck, goose, smew, goldeneye, moorhen, and coot
	<i>Anadromous fishes</i>		
	Atlantic sturgeon, eel, salmon/sea trout, Allis shad/thwaite, and plaice/flounder	Atlantic sturgeon, eel, salmon/sea trout, Allis shad/thwaite, and plaice/flounder	Atlantic sturgeon, eel, salmon/sea trout, and Allis shad/thwaite
	<i>Sea fishes</i>		
	Spotted ray and turbot	-	-
<i>Fishes</i>			
-	-	Pike, perch, cyprinids, bream, roach, and tench	

Table 7.1 The identified species (macrofauna) and their various natural habitats.

Although the dominance of water vole may reflect a natural accumulation of rodent remains (as in owl pellets), it cannot be ruled out that this animal was eaten by hunter-gatherers. In principle this goes for other creatures as well, such as reptiles and amphibians. Equally when it comes to fish remains, it may be hard to tell whether they represent food waste or a natural accumulation.<sup>3</sup> The use-wear study on flint artefacts (Chapter 4) has shown that on the Yangtze Harbour dune not only butchering but also fish processing took place.

Mammalian remains in particular showed evidence of burning in a significant number of cases; calcination almost always occurred. Calcination requires temperatures between circa 650 and 700 °C, which can be attained in surface hearths (Shipman, Foster, and Schoeninger 1984). The proportion of burnt bird and fish bones is considerably lower.<sup>4</sup> The burning of bones can be an indication of consumption, with food remains having been thrown into the fire, as fuel or otherwise.

If the remains of smaller rodents, reptiles, and amphibians are interpreted as background fauna – i.e. as merely reflecting local conditions – we find a preponderance of species that belong in freshwater marshland and along rivers (root vole, water vole, grass snake, green frog), and in drier, woodland biotopes (field vole, bank vole). This suggests that the recovered remains mostly relate to a phase when the fluvial landscape was as yet (virtually) unaffected by the sea. The fact that the sampled layers were covered by Basal Peat confirms this impression.

### 7.2.2.2 Plant-food resources

As regards the use of plant-food and subsistence resources, charred remains (roots, tubers, acorns, nutshells, seeds) of plants provide the most immediate evidence. Here also a wide variety of species are encountered, representing various environments ranging from dry woodland to more or less open water (Table 7.2). Evidently various ecological zones were exploited, which offered a variety of plant-food resources to the hunter-gatherers who visited the Yangtze Harbour dune. The zones are (1) woodland and forest margins on dry (to moist) places for gathering acorns, hazelnuts, tubers of lesser celandine, berries of dogwood, and hawthorn, and possibly also other berry-bearing plants and crab apples; (2) wet zones for gathering underground plant parts, such as rhizomes of common club-rush and tubers of the sedge family; and, (3) open water for gathering fruits of water chestnut and seeds of the yellow water-lily.

Hazelnut and acorn are the best-documented food resources for the Mesolithic and are almost invariably part of Mesolithic assemblages throughout Europe. Fragments of charred hazelnut shells are easily identified even by non-experts, but other remains are less readily picked out. To a large degree this is due to methodical limitations; the identification of fragile, charred archaeological parenchyma remains requires specialist analysis (see e.g. Pery 1997; Kubiak-Martens 1999; *idem* 2002).

Hazelnuts especially are often considered an important part of the Mesolithic diet (Holst 2010), but their importance may well be overestimated in proportion to starch-rich roots and tubers, and fruits and seeds. In this respect especially, the Yangtze Harbour research has yielded unanticipated results. Owing to the explicit attention to charred plant remains, important evidence emerged for the use of starch-rich vegetative foods (including rhizomes of common club-rush and tubers of lesser celandine), as well as non-vegetative starchy foods (such as acorns and water lily seeds, Table 7.2). This probably was food that was seasonally gathered at and in the close vicinity of the site. The identification of starch-rich food resources has definite implications for our understanding of the plant food component in the hunter-gatherers' diet. Starch-rich roots and tubers formed an important part of the diet, especially when they were accessible and plentiful. The Yangtze Harbour results support the notion that starch was an important source of energy and that the Mesolithic diet was considerably more varied than is commonly assumed, with a more balanced ratio of plant to animal food (cf. Zvelebil 1994). To gain better insight into the importance to Mesolithic hunter-gatherers of plant food resources – starch-rich ones in particular – compared to animal protein, it is necessary to extend sophisticated research into archaeological parenchyma remains also to other sites.

Species	Plant part used	Habitat	Age
Oak ( <i>Quercus robur/petraea</i> )	Acorns	Woodland	Late Boreal*
Hazel ( <i>Corylus avellana</i> )	Nuts	Woodland/scrub	Early Boreal - Early Atlantic*
Hawthorn ( <i>Crataegus monogyna</i> )	Berries	Forest margin/scrub	Undetermined
Lesser celandine ( <i>Ranunculus ficaria</i> )	Tubers	Moist woodland	Late Boreal - Early Atlantic
Sedges (Cyperaceae)	Rhizome/seed	Marsh/water edge	Early Boreal
Dogwood ( <i>Cornus sanguinea</i> )	Berries/seeds	Forest margin	Late Boreal - Early Atlantic
Common club-rush ( <i>Schoenoplectus lacustris</i> )	Rhizomes	Water edge	Late Boreal - Early Atlantic*
Yellow water-lily ( <i>Nuphar lutea</i> )	Seeds	Shallow/deep water	Late Boreal - Early Atlantic
Water chestnut ( <i>Trapa natans</i> )	Nuts	Shallow/deep water	Late Boreal - Early Atlantic

Table 7.2 Overview of identified plant-food resources (all found in charred remains).

\* AMS radiocarbon-dated.

### 7.2.2.3 Exploitation strategies

The relatively wide range of identified animals and plants will have been hunted, caught and gathered in various ways. The larger mammals (red deer, roe deer and wild boar) were hunted. Flint points can be regarded as evidence of hunting from the settlement, be it that this could not be corroborated by use-wear analysis, because much of the flint had suffered recent damage. The estimated age of the animals suggests a preference for adult individuals. Yet it should be remembered that young animals tend to be underrepresented in bone assemblages.

To what extent active hunting took place in the close vicinity of the dune complex cannot be established. Although the above-mentioned species potentially lived in the immediate surroundings of the site, this does not necessarily imply that they were also hunted most intensively and successfully there. The local and regional presence of large game may strongly vary throughout the year and over the years. From ethnographic sources it is known that hunter-gatherers, like for instance the Mistassini Cree in the north of Quebec, keep a close eye on the game population.<sup>5</sup> Hunting is usually done near the settlement, but expeditions may also be undertaken from hunting camps at considerable distances, with hunters covering as much as 30 or 40 kilometres in a single day (Rogers 1963).

Evidence of the exploitation of food resources at considerable distance from the river-dune complex is found in the presence of some marine fish species and coastal birds. As was explained in Chapter 3, well into the Boreal the coast lay over 20km away, and – given the results of the diatom analysis – there was no hint of a nearby marine environment until the transition to the Early Atlantic. Yet it cannot be ruled out that even at this early date (peri-) marine food resources were exploited in the more remote coastal and estuarine areas. Although fishing generally takes place in the immediate surroundings of a settlement, we should definitely allow for the possibility that greater distances were involved. With waterborne transportation, the distance to be covered (there and back by canoe) may be great, as long as harvesting the resource within a single day is feasible. The marine fish species are likely to have been caught at a considerable distance from the dune, as the sampled deposits were covered by a layer of Basal Peat which was formed in a freshwater environment.

Given the large number of freshwater fish species, it is likely that fishing mainly took place close by. The remains show that the fish often were large specimens, although smaller fishes too are represented. This may indicate the use of a diversity of fishing methods such as fish traps, nets, or harpoons. The bone artefacts from this site include no (fragments of) harpoon heads, in contrast to those of Maasvlakte 1, where hundreds of specimens were collected (see Section 7.3.2.1; Verhart 1988).

Collecting plant foods and hunting for strongly territorial game (for instance beavers and otters) by means of snares and traps will have been done in the vicinity of the dune. In this respect the position of the river-dune complex in the margin of an extensive river valley is ideal, not only because of the availability of a wide range of food sources, but also the possibility of waterborne transport of people and materials.

Good accessibility of the settlement would have been a prerequisite. The investigations yielded strong evidence of the repeated burning off of vegetation in the marshy zone around the dune. This conclusion is based on the horizontal position of charred plant remains in the cores, especially Core B37A0675/W-06 (see Chapter 6). In the microscopic and macroscopic analyses, the charred remains were identified largely as culms and (possibly) leaves of reeds (*Phragmites*). In macro-remains, these are accompanied by charred seeds of plants common in reedmarsh vegetation - including yellow flag, branched burr-reed and galingale. It is unlikely that these remains represent food plants. In various micromorphological thin sections too, horizontally oriented, charred plant remains were encountered in dark-coloured levels within the upper part of the Wijchen Member (Fig. 7.2). This orientation indicates that the remains are an *in situ* reflection of the burning of the local reed vegetation.<sup>6</sup> Although several different reasons may be suggested for intentionally burning marsh vegetation, such as economic and strategic considerations (e.g. Mellars 1976), creating a connection between the waterside and the dune may have been an important motive. The marshy zone around the dune in






Fig. 7.2. Core B37A0677/W-08 from Target zone West. From bottom to top, it shows successively: Early Holocene fluvial clay with clearly identifiable soils (KRWY) and Basal Peat (NIBA), contemporary with the site's Middle Mesolithic occupation; freshwater tidal deposits (EC) and estuarine deposits (NAWO) from the period of rapid drowning by the sea from 6500 BC onwards; and young marine sediments (SBBL) of the past 2500 years. The harbour floor (marked 00-, top left) lay at 17.32m - asl.

the Yangtze Harbour area would have constituted an inconvenient barrier between the sandy knoll and the open water; burning the reeds may have been an effective strategy for facilitating and maintaining accessibility.

#### 7.2.2.4 Food processing and preparation

The acquisition and consumption of food is a primary condition for life. Since no direct 'field observations' could be made, it is not possible to draw specific conclusions about the way foodstuffs were processed or prepared, for instance in cooking pits. Burnt bone and charred macro-remains of nuts, acorns, fruits, seeds, rhizomes, and tubers which are considered food remains, do however indicate that fire was employed. Burnt artefacts and presumed cooking stones point to the presence of hearths. Charcoal too can – among other things – be interpreted as waste from hearths.

There are various reasons to believe that the charcoal – other than the above-mentioned reed and other marsh plant remains – did not derive from natural marsh fires. The charcoal spectrum is dominated by deciduous trees and shrubs that grew on the dry dune crest, while the surrounding marshland supported far fewer trees – such as alder and willow – that could have been a source of the charcoal. This indicates that the charcoal would not have been the result of marsh fires. It is theoretically possible that the charcoal resulted from natural fires on the dune, but this explanation is rather unlikely given the absence of charred herbaceous plants of dry habitats, other than food remains such as the retrieved, charred tubers of lesser celandine.

A comparison of the charcoal assemblages with the evidence from the pollen and macro-remains prompts the tentative conclusion that not all of the woody vegetation on the dune was affected by fire. For instance, charcoal of fruit-bearing trees and shrubs is scarce. Though there is some charcoal of apple-like trees or shrubs, possibly apple or hawthorn. Of sloe and dogwood there is no charcoal at all, whereas their fruit-stones do appear in macro-remains. An explanation may be that no sloe or dogwood was gathered for fuel, because these made poor firewood, while other wood types – pine and oak – were plenty available and burn with a good flame.

#### 7.2.3 Craft activities

The Yangtze Harbour dune also saw a wide diversity of activities of a more artisan nature. To a large degree these can be inferred from the way in which flint and other stone tools were used for the processing of non-food resources. The use-wear traces on flint artefacts show that plant as well as animal and mineral materials were worked. Besides, the archaeozoological and botanical macro-remains themselves provided evidence of the use of plant and faunal resources for non-food uses.

##### 7.2.3.1 Animal and mineral materials

The larger mammals such as red deer, roe deer, wild boar, and beaver will have been important as sources of meat and fat. This also goes for smaller species such as otter and maybe even water vole. The animals may also have yielded skins and sinews, as well as bones, teeth, and antler. It is likely that some smaller mammals such as wildcat, polecat, and ermine were caught primarily for their fur.

The processing of skins is one of the activities documented by the use-wear analysis on flints (Chapter 4). Various flint artefacts can by their use-wear traces be attributed to the cleaning of fresh skins, the production of leather or furs, and the processing of skins into items such as garments or containers. To these ends, people used various flint tools: scrapers, burins and flakes (both retouched and unmodified ones). Also there is evidence that hints at the addition of mineral materials, for instance as tanning agents, but it is not quite clear whether this was intentional. Important in any case is the observation that no specific stage in skin processing predominates, which suggests that these crafts were practiced in the domestic sphere.

Some use wear on flint tools points to bone working. The traces of working fresh and dry bone may reflect the production of implements such as harpoon heads and axe hafts. Also the chunks of sandstone – fragmented through heating – with evidence of grinding might point to the polishing of bone or antler. Among the archaeozoological material, a few fragments of bone implements were found, which is an indication of local use.

Also, some flint tools showed traces pointing to the processing of jet and shell. The activities this entails are cutting, scraping, engraving and widening of perforations. It is possible that also the lumps of sandstone with grinding marks are connected with this craft. Although this is a tentative idea, the working of jet and shell might be linked to the production of jewellery or other ornaments.<sup>7</sup> This activity is not known to have been documented earlier in a Mesolithic context. As so far just a few Early Mesolithic assemblages have been properly examined for use wear on flint tools, it is not possible to say to what extent this was a common or an unusual activity. The bone material retrieved at the Yangtze Harbour at any rate included part of a bead made out of bird bone (see Fig. 5.8c).

### 7.2.3.2 Plant materials

Although no utensils made from plant materials were recovered, it is likely that plant materials played an important part in the production of utensils. The study of use wear on flint artefacts produced evidence of bark, which may have been used to make for instance rope or containers, and wood (Chapter 4). Traces of woodworking may relate to making canoes, paddles, bows, or hafts for flints, such as scrapers.

The use-wear analysis also showed that the working of siliceous plants (such as grasses, reeds or horsetail) was a regular activity. Evidence of this activity has been frequently observed in the Mesolithic and the Early Neolithic, and appears to be expressly related to wetland contexts (van Gijn 2010). Siliceous plant matter was processed in a scraping fashion, yet it is unclear whether this activity is related to food processing, such as harvesting the seeds of wild grasses, or maybe to the production of for example containers or mats from flattened and scraped reeds.<sup>8</sup>

A remarkable discovery is the presence of charred and broken or crushed fruit-stones of dogwood. At various Mesolithic sites in southern Sweden (Bökeberg, Tågerup), fruit-stones of dogwood have been found in large numbers (Regnell et al. 1995, Regnell 2012). This could point to oil extraction from the fruit-stones and the seeds, which contain up to 50% of non-volatile oil that can be used as a fuel or impregnation agent.

### 7.2.3.3 Flint

The typo-technological composition of the flint assemblage shows that flint-knapping was a regular activity. All stages of the process are represented. There are a few raw, unworked flint nodules, as well as cores in various stages of processing, decortication, core-preparation, core-rejuvenation, and corrective flakes, blades, and retouched tools. Almost 4% of all flint artefacts are retouched tools, such as points, scrapers, burins, notched pieces, and borers. Burin spalls, notch remnants ('microburins'), a resharpening flake (presumably of a scraper), and a retouch chip all point to the production and/or maintenance of tools.

Relatively small flint nodules were brought to the dune to be knapped there into flakes and small blades for the production of tools, such as points, scrapers, burins, and borers. The flint nodules are unlikely to have been gathered in the immediate vicinity of the dune. It is possible that they were picked up in the beds of the active rivers further north during periods of low water. Meuse gravel does have a flint component, but the fluvial deposits underlying the Maasvlakte contain very little gravel. Older Rhine-Meuse terrace deposits, such as those occurring south of the Yangtze Harbour area, are somewhat more gravelly. These deposits are covered almost entirely by coversands from the final part of the Pleistocene, but where streams cut more deeply into the coversand during the Early Holocene, such gravel could outcrop locally in the slopes and beds. Hence streams that

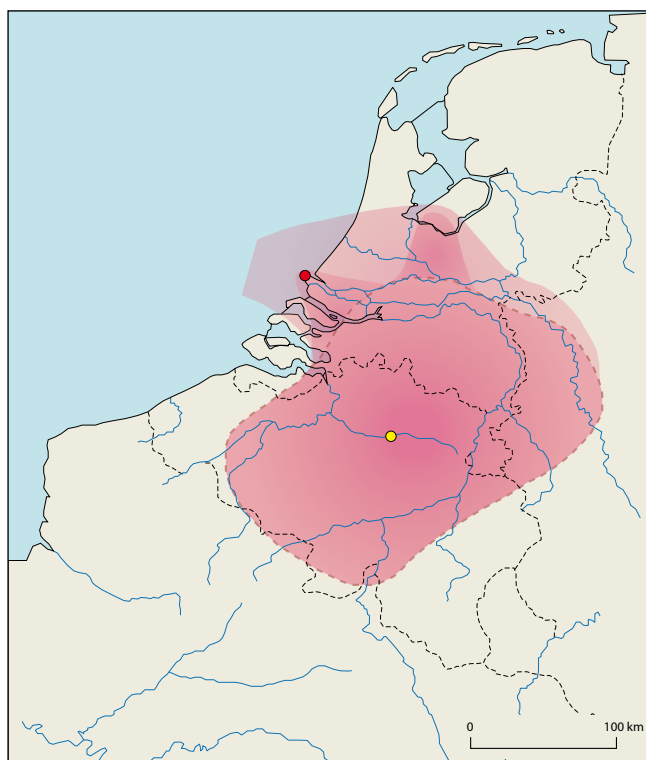


Fig. 7.3. Distribution of Wommersom quartzite used as a raw material for tools during the Middle and Late Mesolithic (after Gendel 1984 and 1987, see Louwe Kooijmans, van den Broeke, Fokkens, and van Gijn 2005, with additional data from the sites Rotterdam-Beverwaard Tramremise, Rotterdam-'t Hart, Rotterdam-Yangtze Harbour, and Hoge Vaart A27 in Flevoland). Based on the wetland context of the sites from Rotterdam and Hoge Vaart, a tentative northern boundary of the distribution area is indicated in pink. The yellow dot marks the location where the Wommersom quartzite outcrops, and was quarried; Rotterdam-Yangtze Harbour is indicated with a red dot.

at a short distance to the southeast of the Yangtze Harbour drained into either the Rhine-Meuse valley or the river Scheldt, and thereby cut into the Kreftenheije Formation (Units B5 and B6; Busschers et al. 2007), also may have provided access to raw flint.

At a greater distance downstream, but accessible along the Rhine-Meuse system, the gravel and flint component rises again, also in the active riverbeds of the Early Holocene. From the confluence with the river Thames, the deposits can be classed as rich in flint. The Early Holocene coastal zone in that particular area may therefore have been an important source of flint nodules. This potential source was partly lost around 8000 BC because of the rising sea level, but flint could still be gathered along the seashore in the drowning regions. Other more remote occurrences of flint similar to that which was worked on the Yangtze Harbour dune, are found in the ice-pushed ridges of the central Netherlands, especially the Utrechtse Heuvelrug.

That connections with far-flung locations existed, however, is evident from the occasional occurrence of Wommersom quartzite, a rock from a specific area near the Belgian town of Tienen/Tirlemont. Mapping the geographical distribution of this rock (van Oorsouw 1993) shows that progressively less Wommersom quartzite is found as the distance from its source increases (a distance-decay curve). Rotterdam lies in the marginal zone of the distribution area (Fig. 7.3). The river Scheldt connected Tienen/Tirlemont with the Maasvlakte area and would have been a distribution route for this material. The fragment of amber too (Chapter 4) may have come from quite far away. In the Netherlands, amber – originally deriving from the Baltic area – is found mainly on the coast.

#### 7.2.4 The nature of the habitation on the Yangtze Harbour dune

The foregoing sections together paint a differentiated picture of human occupation that is marked by a wide variety of activities and use of resources. The diversity implicit in the data is remarkable, especially given the relatively modest volume of the overall assemblage and the proportion of identifiable material. This prompts the question of how to envisage the nature of the habitation on the dune. As was discussed in Section 7.2.1, it is unlikely that the history of occupation and the activities performed at the site through time are 'fully' represented in the data (cf. Amkreuz 2013). Nonetheless, the results definitely illuminate aspects that offer deeper insight into the nature of the habitation on the Yangtze Harbour dune.

##### 7.2.4.1 Duration of occupation and seasonal indicators

As was established in the foregoing sections, the dune site in the Yangtze Harbour was visited by people at any rate from the Late Preboreal into the earliest part of the Atlantic. On the basis of radiocarbon datings of archaeozoological and archaeobotanical remains and the palaeogeographical developments, we must reckon with a good millennium-and-a-half of human activity. But this would not have been a period of continuous human presence. Groups of hunter-gatherers came and went, for generations upon generations. How frequently and how long they resided on the dune is unknown, but the evidence of single use on most of the flint tools suggests that these periods were always of fairly short duration, maybe in the order of a few weeks. In the course of this interval the landscape changed dramatically, and with it the availability of various resources. Whether the site became more intensively used over the course of this period, or when it saw its heyday, cannot be determined unambiguously on the basis of the evidence alone.

Some insight into the possible duration of human residence might be derived from the seasonal clues implicit in the recovered plant and animal resources that were available in the Late Boreal and Early Atlantic. The best season to collect seeds and berries listed in Table 7.2 would have been late summer and early autumn. Early to late autumn would have been best for gathering hazelnuts, acorns, and chestnuts. Rhizomes of common club-rush too may have been harvested in the autumn. Even though many root foods would have been available throughout the year, their highest concentration of starch occurs between autumn and early spring. A problem however is that especially nuts and roots/tubers can be eaten throughout the year, if they are stored for later consumption. Hazelnuts and acorns were probably roasted, which made them more preservable. Storage of food by Mesolithic hunter-gatherers is difficult to demonstrate, but is very likely to have been practised (Binford 1980). For instance, Cunningham (2011) stresses the importance of small-scale food storage by hunter-gatherers as a prerequisite for maintaining their mobility system.

The identified animal species offer some rough seasonal indications. Although the mammals would have occurred locally throughout the year, the presence of fur animals could point to winter activity, when pelts are at their best, if these animals were indeed hunted for their fur. Other clues come from some birds (smew and goldeneye), which nowadays appear mainly from late autumn into spring, and from diadromous fish species (thwaite, Ellis shad, sea salmon), which migrate upriver in spring and summer.

The combined archaeobotanical and archaeozoological data thus represent all seasons. The broad seasonal spread of the find assemblage, in as far as it relates to the Late Boreal and the Early Atlantic, may be a palimpsest of many shifts and alternations in the seasonal use of the site throughout its occupation history. Indeed it is possible that there were (brief) visits in all seasons, throughout the year. The absence of a distinct clustering of season-specific species does suggest that the visits to the Yangtze Harbour dune were not perennially limited to a particular part of the year. There may have been considerable variation over the long chronological interval in which the dune was used.

Another tricky question concerns the intensity of occupation. How much time passed between the various periods of activity on the Yangtze Harbour dune? Did people return to this location on an annual basis, or might several years pass before people 'disembarked'?

here again? An answer may be (partly) implicit in the levels with burnt marsh vegetation remains that were found in the cores. Micromorphological thin-section analysis and the archaeobotanical data have shown that reedmarsh vegetation must have been burnt *in situ* on multiple occasions. The conditions for burning reeds are best when they are dry, in autumn and winter through early spring. It is very likely that the intentional burning of marsh vegetation was repeatedly done in order to make the dune flank accessible after periods of absence, in which the vegetation would time and again recover. Reed fringes may in the course of one or two years regrow sufficiently to render passage virtually impossible without renewed intervention. This observation may allow a glimpse of the rhythms governing the use of the Yangtze Harbour dune, at any rate in a particular period.

#### 7.2.4.2 The settlement context

The evidence that groups of hunter-gatherers in the course of many centuries, over many generations, kept returning to the Yangtze Harbour dune means that the site continued to play a role in the lives of these people. The great diversity of activities that could be demonstrated, suggests that the settlement was not one of 'specialised' use with a marked emphasis on just a few, directly related activities. So-called 'special-purpose' encampments are marked by a one-sided range of functions and associated tools. This was not the case on the Yangtze Harbour dune, which nonetheless does not exclude the possibility that the dune was also used for specific activities such as seasonal harvesting of plant resources. However, on the basis of the present evidence this cannot be ascertained.

The functional variation that could be demonstrated by the use wear on the flint tools points to a context in the domestic or residential sphere. That is to say, a settlement or encampment where one or more families resided, where food was prepared and consumed, and where all sorts of materials were processed into utilitarian items, possibly including personal and other ornaments. Despite the lack of direct evidence, shelters will have been built on the dune, as well as other structures that for instance served the processing and storage of animal and plant foods. The production, use and disposal of tools at the site tie in with such a context, which most closely matches what in the literature is termed a 'base camp' (Binford 1980).

The recovered evidence of the production of various tools and possibly also decorative or artistic items on the dune in the Yangtze Harbour does not necessarily mean that these were all used locally. Some tools and ornaments are likely to have been carried from one location to the next, and may have been retained for years, or indeed generations.

It must be kept in mind that the dune site may have served different purposes through time. Given the great time depth that is evident from the vestiges, it is quite plausible that the role of the site changed over time. The physical landscape was subject to dramatic changes and the vegetation evolved from rather homogeneous to highly varied, which resulted in shifting possibilities for exploitation of all sorts of resources. Nor does the social context of settlers' activities need to have remained constant, whether or not in response to the geographical transformations. Maybe this location was repeatedly used for many generations ('continuity of habitation'), while the focus of their activities strongly changed ('behavioural discontinuity'; Peeters 2007; *idem* 2009a; *idem* 2009b).

### 7.3 The Yangtze Harbour dune in relation to the Rhine-Meuse estuary

The habitation on the Yangtze Harbour dune should not be considered in isolation. Traces of Mesolithic habitation have been encountered at various locations in the Rhine-Meuse estuary, so far all on river dunes (Figs 7.4 and 7.5). Besides, numerous stray items of Mesolithic age are known, especially from Maasvlakte 1 (and now also from the beach of Maasvlakte 2), where – since its construction in the 1970s – hundreds of bone harpoon heads have been gathered from the dredged-up sand (Verhart 1988). On beaches elsewhere along the coast (and now also from Maasvlakte 2), many Mesolithic objects are collected that were brought up with sand from the North Sea. This section examines how the picture presented by the Yangtze Harbour ties in with what else is known from the region.

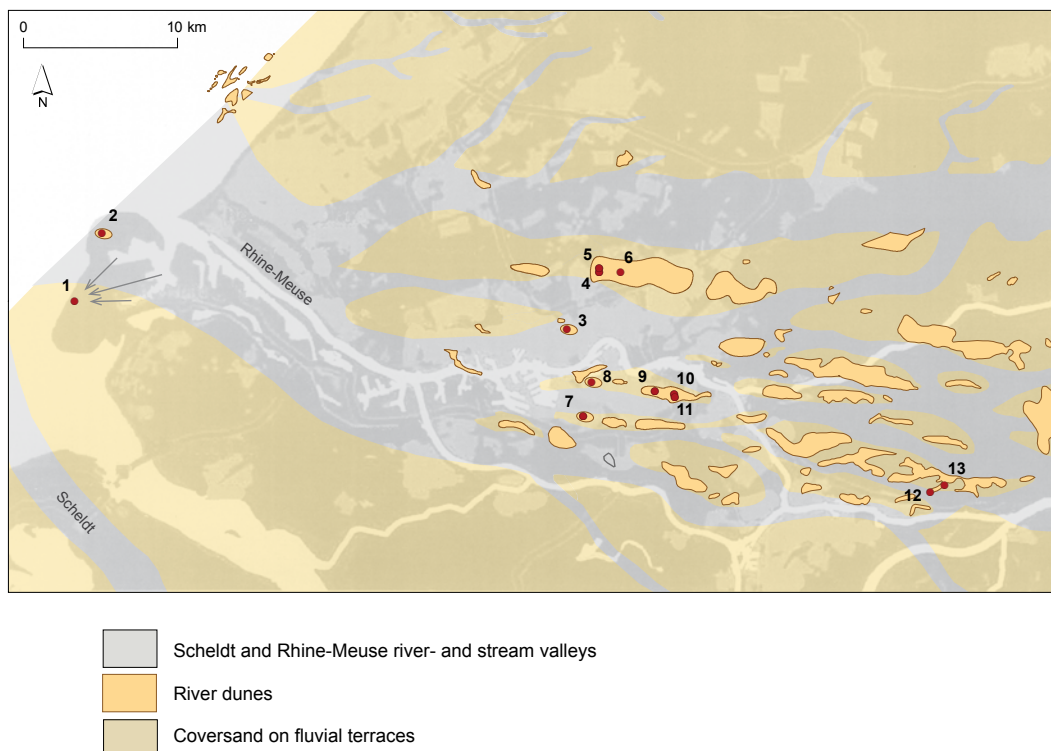


Fig. 7.4. Location of the discussed Mesolithic sites in and around Rotterdam, in relation to the river-dune complexes identified by detailed mapping programmes (compiled by: Municipality of Rotterdam Archaeological Service BOOR). 1. Rotterdam-Maasvlakte 1; 2. Rotterdam-Yangtze Harbour; 3. Rotterdam-Emplacement Centraal Station; 4. Rotterdam-Hillegersberg; 5. Rotterdam-Grindweg/Argonautenweg; 6. Rotterdam-Bergse Bos; 7. Rotterdam-De Velden; 8. Rotterdam-Blankenburgstraat/Hoogvlietstraat; 9. Rotterdam-'t Hart; 10. Rotterdam-IJsselmonde; 11. Rotterdam-Beverwaard Tramremise; 12. Hardinxveld-De Bruin; 13. Hardinxveld-Polderweg.

### 7.3.1 Chronology and palaeogeographical context

Since the construction of Maasvlakte 1 in the 1970s and early 1980s, private collectors have gathered remarkable numbers of bone harpoon heads and various other antler and bone artefacts. In 1988 Verhart published an overview of these finds. On typological grounds, an (Early) Mesolithic age was deemed the most likely, and this was supported by two radiocarbon dates which indicated Preboreal and Late Boreal ages (Verhart 1988). But a third point produced a Middle Atlantic origin.<sup>9</sup> For a long while, the 'Maasvlakte points' were regarded as the earliest signs of hunter-gatherer activity around the Meuse estuary. The excavations carried out earlier by Louwe Kooijmans on river-dune crests (*donken*) and on dune flanks in the polder Alblasserwaard related mainly to the Neolithic. In this region the excavations at Hardinxveld-Polderweg and Hardinxveld-De Bruin yielded the very first evidence from the Late Mesolithic (Louwe Kooijmans 2001a; *idem* 2001b; Figs 7.4 and 7.5). In recent years, however, the archaeologists from BOOR have carried out various investigations in Rotterdam, which also brought to light earlier phases of Mesolithic occupation, in part contemporary with the occupation on the Yangtze Harbour dune (Döbken, Guiran, and van Trierum 1992; Guiran and Brinkkemper 2007; Moree, Schoonhoven, and van Trierum 2010; Zijl et al. 2011; Schiltmans 2013).

#### 7.3.1.1 Continuity of occupation in the Rhine-Meuse estuary

The available radiocarbon dates show that the settlement traces from the Yangtze Harbour dune are among the earliest in the Rhine-Meuse estuary (Table 7.3). The harpoon heads of Maasvlakte 1 are (in part?) contemporaneous, as are the Mesolithic settlement traces that were found at Rotterdam-Beverwaard Tramremise (Zijl et al. 2011). A chronological gap of several centuries, between circa 6400 and 6000 BC (Table 7.3), appears between the end of the Mesolithic settlement on the Yangtze Harbour dune and the beginning of activity at the sites of Rotterdam-Emplacement Centraal Station (Guiran and Brinkkemper

2007), Hardinxveld-Polderweg (Louwe Kooijmans 2001a), Hardinxveld-De Bruin (Louwe Kooijmans 2001b), and Rotterdam-Groenenhagen, the possible result of the fairly small number of available radiocarbon datings and the generally limited size of the investigated areas. Equally, it may reflect an interruption in the occupation of the region or specific taphonomic conditions due to the environmental change from a river valley to an estuary in this particular period (see also Section 7.4.1.3).

Only the sites at Hardinxveld have been investigated more intensively, but here too it should be said that only relatively small parts of the dunes were excavated. The 'starting dates' of both sites around 5500 BC (Late Mesolithic) are based mainly on radiocarbon dating. Yet the flints include various microliths (triangles, segments, and fairly many A- and B-points), which may in fact be of Middle Mesolithic age.

For the site of Rotterdam-Beverwaard Tramremise, the few radiocarbon dates of the Mesolithic fall between circa 7600 and 7100 BC. To what extent these dates are a reliable reflection of local Mesolithic activity is hard to assess. Given the presence of Swifterbant-type pottery, there was local activity even into the Neolithic, and the crest of this river dune was not submerged until circa 3500 BC (Zijl et al. 2011, 25). The flint assemblage includes material which on technological and typological grounds may well be of Late Mesolithic and/or Early Neolithic age.

The investigated sites in the Rhine-Meuse estuary display a quasi-continuous Mesolithic/Neolithic occupation history from the second half of the Preboreal onwards. The earliest phase is represented by the site in the Yangtze Harbour. The long habitation history of the dune is paralleled at the other investigated sites, be it that the starting and ending dates of their occupation markedly differ. As the dating possibilities and research strategies strongly vary among the investigated sites, the starting date is not always clear. Only in the case of the Yangtze Harbour dune can it be positively demonstrated, thanks to radiocarbon datings of burnt bone and OSL datings of dune sand and underlying fluvial sand, that human activity started as early as the second half of the Preboreal. The end date in the Rhine-Meuse estuary seems always to coincide with the submersion of the sandy knolls that Mesolithic and Neolithic people inhabited.<sup>10</sup>

#### 7.3.1.2 Shifting geographical context

As a result of the rising sea level, all of the known sites in the area were progressively influenced by the proximity of the sea. The major rivers and the upstream regions underwent great changes since the Late Glacial. Climate change caused the width of the rivers to decrease from ca 13,000 BC onwards (Hijma et al. 2009), whereas in the preceding millennia it had increased (Busschers et al. 2007). The Bølling interstadial, the first warm phase in the Late Glacial, saw a rise in mean summer temperature. As a result, the subsoil was no longer permanently frozen and the braided river system became a network of meandering, parallel channels, the largest of which were to remain active into the Early Holocene. In response to the rising temperature, precipitation and soil humidity, a dense vegetation cover developed in the river valley and its catchment area. As a result a more regular discharge was established, transporting less sediment than in the preceding colder periods. Beside the remaining channels, fluvial plains abandoned by the river survived as low terraces which flooded only at high water levels, when they received deposits of silt and clay. The river channels themselves continued to meander actively. Their meandering belt became wider and the beds of the larger channels deepened. An effect of this was that the smaller channels lost their share in the discharge and in the course of the Late Glacial became obsolete. The smaller Late Glacial channels became residual channels, winding depressions in the floodplain holding stagnant water, which gradually filled up with organic sediment. Residual channels are known from all periods of the Later Glacial and Early Holocene. In the Rhine-Meuse valley in the central and western Netherlands, the river did not abandon the last of its secondary channels until sometime in the Early Holocene (Hijma et al. 2009).

Concurrent with the trend towards progressive warming of the climate from the Last Glacial Maximum (LGM) into the Holocene, the Late Glacial period saw some major climatic fluctuations. The most striking one occurred between 11,900 and 9750 BC:



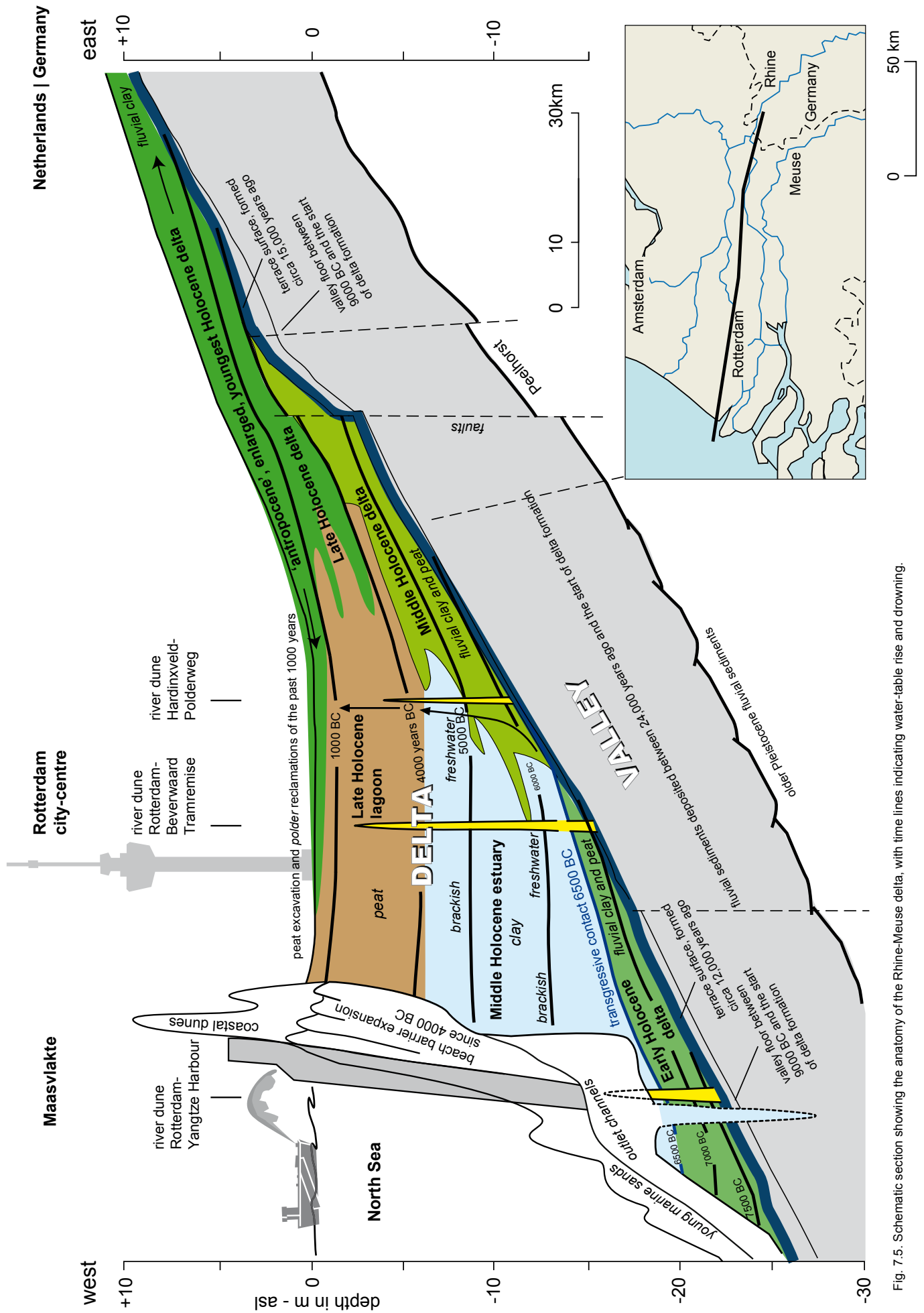


Fig. 7.5. Schematic section showing the anatomy of the Rhine-Meuse delta, with time lines indicating water-table rise and drowning.

Site	Age in calendar years BC																				
	11,000	10,000	9600	9200	8800	8400	8000	7600	7200	6800	6400	6000	5600	5200	4800	4400	4000	3600	3200	2800	
Rotterdam-Yangtze Harbour																					
Rotterdam-Beverwaard Tramremise								X													
Rotterdam-Emplacement CS																					
Rotterdam-IJsselmonde																					
Rotterdam-'t Hart																					
Hardinxveld-Polderweg																					
Hardinxveld-De Bruin																					
Rotterdam-Groenenhagen																					
<b>Stray finds</b>																					
Human skeletal remains*																					
Artefacts: Points from Maasvlakte 1																					
Artefact: Willemstad figurine																					

Table 7.3. Dates of sites and stray finds.

■ = Traces of habitation

X = Traces of habitation with graves

2 = Number of dated stray finds

\* = From various locations in the North Sea and beaches of the western Netherlands

the Late or Younger Dryas, a temporary cooling of the climate in especially Greenland, the northern Atlantic Ocean, and Europe. The then active riverbeds in part broadened again and returned to a semi-braided pattern. Also the vegetation in the Netherlands reverted from a Boreal pioneer woodland (Allerød) to a tundra-like landscape. Also, and especially along the widening sandy riverbeds, the displacement of sand by the wind strongly increased. From the periodically dried-out floodplain and the larger stream valleys, the wind threw up river dunes along the river courses and terrace slopes. At a greater distance from riverbeds and stream valleys, fresh sand-drifting occurred among the sparse vegetation, and a final generation of parabolic dunes formed in the coversand regions. Along the great rivers, river dunes would continue to form in the Preboreal and locally even into the Boreal (Maasvlakte: the present report; Schiedam and Rotterdam: Pons and Bennema 1958; Rotterdam Blijdorp: Cohen and Hijma 2008; Hijma et al. 2009; Alblasserwaard (Hazendonk): van der Woude 1983).

The Yangtze Harbour research has shown that it was a long while before any direct marine influence became noticeable. In the course of the Preboreal and indeed most of the Boreal, there continued to be a freshwater, fluvial environment around this westerly dune. At the beginning of the Preboreal the coast still lay far off in the present North Sea, and the sea level was some 50m below where it is today. The Rhine drained towards the southwest with the Meuse, Scheldt, and Thames as tributaries, and emptied into the sea at the Strait of Dover. The confluence of the Rhine and Thames is envisaged as some 150km downstream from the Maasvlakte (Bridgland and d'Olier 1995), off the coast of Flanders. North of the Rhine valley lay an extensive coversand region drained by the rivers Overijsselse Vecht and Eem. Here and there in the dry North Sea plain were some elevated areas as well, such as the current Dogger Bank. At the beginning of the Holocene, the North Sea coast lay over 300km to the north. Reconstructions (Jelgersma 1979; Coles 1998) put the coast north of the Dogger Bank (the current 60m-depth contour), running from northern England to the northern tip of Denmark. A watershed would have run between the isle of Texel and the Dogger Bank. The river Elbe formed the most important drainage system east of this watershed (Figge 1980; Fig. 7.6), while the lower courses of rivers like the Weser, Ems, and Hunze (northeastern Netherlands) traversed the area in a northerly direction. The English rivers drained into the western catchment area.

In the Early Mesolithic, the Rotterdam area still occupied an inland position in the Rhine-Meuse valley. In the Preboreal it periodically experienced brief (some weeks, varying from year to year) inundations of the floodplain. For most of the year, however, the water table lay below the surface, allowing soil formation and sand drifting to occur. With the development to a more deltaic situation in the Boreal, flooding occurred with greater regularity and frequency. Groundwater would appear at or a little above the surface for larger parts of the year, and over the width of the river valley more differentiated wetland environments developed. Only the valley margins and the river-dune areas within in the valley remained as elevated parts unaffected by inundation along the river. This continued to be the situation into the Early Atlantic.

It was not until halfway through the Early Atlantic that the sea level had risen to such an extent that an estuary formed in this area. Such an environment had earlier occurred in the Boreal, be it dozens of kilometres downstream. In the estuary, the inundation regime was determined mainly by the sea level and tidal fluctuations, and occasionally by high river discharge or storm surges. In the estuarine area a freshwater tidal environment prevailed. By the time of the younger radiocarbon-dated settlement phases in the Yangtze Harbour, such an environment must have existed a few kilometres downstream from the site. Between 6500 and 6300 BC the site itself briefly lay in the freshwater zone of the estuary (Chapter 3). Towards the end of the Early Atlantic the freshwater estuary zone had moved upstream of the site, and the Maasvlakte area had become part of a brackish to marine environment. In the Middle/Late Atlantic, the presence of salt-tolerant vegetation such as glasswort and saltmarsh rush at the site of Rotterdam-Emplacement Centraal Station points to marine influence (Brinkkemper in: Guiran and Brinkkemper 2007). The area between the Maasvlakte and Rotterdam Centrum in this period would have been a brackish estuary (Hijma and Cohen 2011). The site in the Yangtze Harbour by then had already been submerged for centuries.



Fig. 7.6. The Holocene flooding of the North Sea. Deeper parts (darker shade of blue) drowned between 8000 and 7000 BC. The presumed coastline position at 7000 BC and a beach-barrier alignment breached by tidal inlets are indicated, the latter by a dotted line. Rotterdam-Yangtze Harbour is marked with the red dot.

An important supra-regional aspect of the submersion is the fact that a connection was made between the northern (from Scotland-Scandinavia) and southern (from the Strait of Dover) sea basins, as a result of which the current tidal regime established itself. Between 6500 and 5500 BC, this was accompanied by a considerable increase of the tidal range (Fig. 7.7). Initially, the tidal range was slightly tempered by a rise of the mean sea level resulting from the establishment of an amphidromic point in the Southern Bight, around which the tidal surge has rotated ever since (van der Molen and de Swart 2001; Hijma and Cohen 2010).<sup>11</sup> The configuration between 8000 and 7000 BC with a narrow Strait of Dover and a relatively broad, shallow bay in the southern North Sea suggests that the tides at the mouth of the Rhine at the time were strongly subdued (see also Uehara, Scourse, Horsburgh, Lambeck, and Purcell 2006).<sup>12</sup>

For the Rhine-Meuse estuary, the sea-level rise meant that the water-table regime from about 6550 BC was directly influenced by the sea. Because of its westward position, the Yangtze Harbour dune had earlier experienced 'wet feet' (Chapter 3; Fig. 7.5). Regionally, peat formation could occur from as early as 7250 BC in lower, frequently flooded spots along the river courses, as well as in depressions in river-dune areas and along the feet of dunes in the margins of floodplains. Previously, floods had mostly deposited clay, while in the remainder of the year soil formation could take place and peat growth was limited to local pools and residual channels.

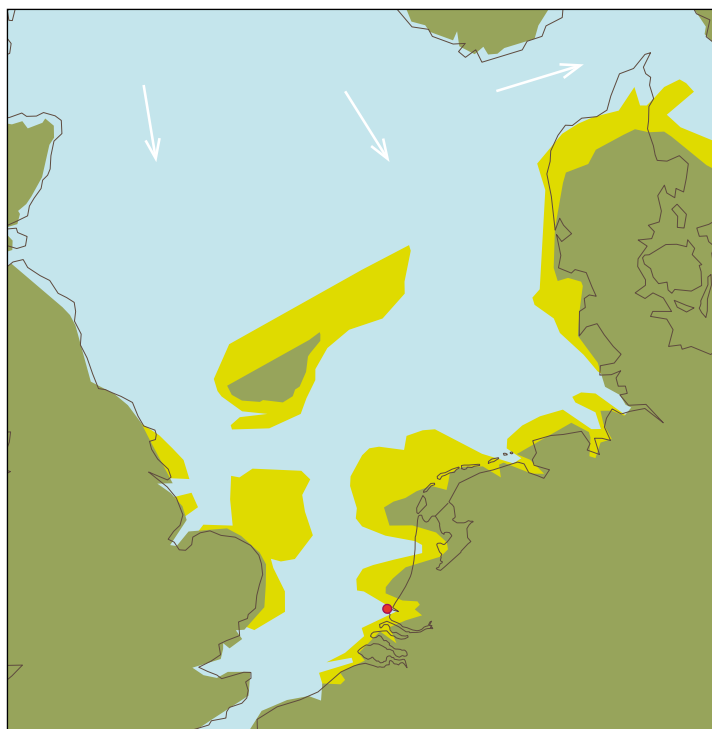


Fig. 7.7. The Storrega tsunami, occurring between 6250 and 5950 BC. The position of the Dutch coastline at the time of the tsunami is uncertain (cf Fig. 7.6). The red dot indicates the location of Rotterdam-Yangtze Harbour.

### 7.3.2 Exploitation of resources

The palaeogeographical transformation of the wider Meuse-estuary region was not uniform, neither in chronological (in the course of the Mesolithic), nor in geographical terms (over the full width of the valley and its full length from floodplain to mouth). Various differences at different scale levels made it a kaleidoscopic complex of changes. In the Early Mesolithic (up to 7500 BC) the transformation was limited to geographical changes within the valley (changes in river style, dune formation, vegetation succession, and soil formation). In the Middle Mesolithic, with shortening lines to the approaching estuary, it also entailed transformation to wetland conditions for the lower-lying parts. By the Late Mesolithic, (from circa 6500 BC) the river mouth lay in the present Rhine-Meuse estuary. There were still dune outcrops beside the channels in the wetland areas upstream, but no longer in the Maasvlakte area. The main question is what this meant to the Mesolithic hunter-gatherers who were active in the Rhine-Meuse estuary. It is obvious to seek the influence of these changes in resource exploitation mainly in the coast approaching from the west. What resources were exploited and where could they be found? Could it be that forms of exploiting the partially aquatic environment were practised in the Maasvlakte area (Yangtze Harbour) during the Middle Mesolithic, which upstream, in Rotterdam, were not in evidence until the Late Mesolithic, when the estuarine environment had shifted even further east?

#### 7.3.2.1 The aquatic environment

The Yangtze Harbour is the westernmost excavated site; Hardinxveld-Polderweg and Hardinxveld-De Bruin in the polder Alblasterwaard are the easternmost relevant to the debate. While the faunal remains from the Yangtze Harbour dune included some fish species that are decidedly marine, these were entirely absent from the two Late Mesolithic sites at Hardinxveld. In the case of the Yangtze Harbour, it is quite likely that the presence of marine species is linked to the approaching coast. Yet it is an oversimplification to presume that with the shifting coastline eventually more or less automatically marine fish would be caught throughout the Meuse estuary. The sites at Hardinxveld remained

relatively far inland, in a fluvial environment without any evidence of marine influence, even long after the Yangtze Harbour was drowned by the sea. Other sites have yielded too few faunal remains to show what happened in the intervening region, which underlines how fragmentary the data base still is.

Judging by the currently known evidence, it appears that many resources were exploited in close proximity to the site. In the case of the Yangtze Harbour dune, it is clear that a rich variety of plant and animal resources were available on and near the dune complex. A comparable picture emerges for Hardinxveld-Polderweg and Hardinxveld-De Bruin. Also Rotterdam-Beverwaard Tramremise, Rotterdam-Groenenhage, and Rotterdam-Emplacement Centraal Station tie in with this, although for these sites considerably fewer data are available. At the same time, one should be cautious in considering the 'potential availability' and the actual provenance of a recovered/demonstrated resource. Resources may well have been potentially available, but in reality their availability may have strongly fluctuated in space and time. As was mentioned in Section 7.2.2.3, certain resources may have been brought in over considerable distances, even if in landscape reconstructions they might be deemed potentially available 'locally'. This goes both for mammals and fishes. On the basis of ethnographic evidence relating to hunter-gatherers in Boreal landscapes in particular, it seems likely that smaller game and fur mammals, as well as birds, fishes and plant foods were sourced in the immediate surroundings.

Although the species marked as food resources in the recovered assemblages were available in the close vicinity, this does not necessarily imply either that these were exploited randomly and in the same way throughout the region. The well-preserved faunal remains from Hardinxveld-Polderweg and Hardinxveld-De Bruin show that pike was a specifically targeted fish species, probably in late winter and early spring, when these fish congregate in shallow floodwaters to spawn (Beerenhout 2001a, 264; *idem* 2001b, 323-324). Also it was clear that fishes from a range of biotopes were caught: the main channels of large rivers, the pools outside them with stagnant or slowly flowing water, and the seasonally inundated areas. This range of biotopes is fully represented also by the fish remains found on the Yangtze Harbour dune.

The exploitation of fishes from different biotopes implies different fishing methods. In active channels the use of fishing weirs – consisting of wattle panels with one or more gaps with funnels in them – is a very effective way of catching fish migrating upstream (Bulten, van der Heijden, and Hamburg 2009). It is a passive method, based on a knowledge of the seasonal migratory behaviour of fish species. Also tidal channels where certain marine fish species swim upstream with the tide, can be used in this manner; as the tide goes out, the fish will be trapped by the weir. Various Neolithic examples of such fishing systems are known from the Netherlands (Hoge Vaart-A27; Emmeloord-J97). Besides, traps and nets may have been used, both in running and stagnant water. Fish traps are known from various findspots in the Netherlands, including Hardinxveld-De Bruin (Louwe Kooijmans, Hänninen, and Vermeeren 2001b), Hoge Vaart-A27 (Hamburg, Kruijshaar, Nientker, Peeters, and Rast-Eicher 2001) and Emmeloord-J97 (Bulten et al. 2009). Fragments of knotted string that may represent parts of nets are known from Rotterdam-Emplacement Centraal Station (Guiran and Brinkkemper 2007) and Hardinxveld-Polderweg (Louwe Kooijmans, Vermeeren, and van Waveren 2001a).

Less clarity exists about the use of harpoons in fishery. As noted earlier, the Rhine-Meuse estuary stands out for the hundreds of points made of bone, at least part of which are interpreted as harpoon heads (Verhart 1988; *idem* 1995). Given the lack of evidence about the original context from which these artefacts derive, it is not certain that they all relate to fishery. Yet the research into the palaeogeographical evolution of the Yangtze Harbour has made it clear that the harpoon heads of Maasvlakte 1, judging by their (in most cases presumed) antiquity, were in fact 'discarded' in a freshwater estuarine landscape rather than a marine one. It is well possible that harpoons were used for spearing larger fishes, such as salmon, sea trout and sturgeon, once they had been trapped by a fish weir.

### 7.3.2.2 Plants aplenty

As shown in Sections 7.2.2.2 and 7.2.2.3, the study in the Yangtze Harbour yielded a surprising amount of evidence about the use of plant resources. It was established that the dune flank deposits contained quite a wide range of species which may have provided plant foods. The intensively visited sites at Hardinxveld a similar picture. Other Mesolithic (and Early Neolithic) sites in the Rhine-Meuse estuary have yielded less evidence, mainly because of less intensive research.

Besides hazelnut and acorn, water chestnut seems to be a standard feature. Charred remains of water chestnut are known from Yangtze Harbour, Rotterdam-Emplacement Centraal Station, Hardinxveld-Polderweg and Hardinxveld-De Bruin.<sup>13</sup> Also, charred remains of starch-rich tubers of lesser celandine have been found at Yangtze Harbour and in the nearby river-dune site Hardinxveld-Polderweg (Bakels and van Beurden 2001). Seeds of yellow water-lily and berries of hawthorn and dogwood – whose charred remains have been identified at the above-mentioned sites – may also have been eaten.

As was mentioned in Section 7.2.3.2, oil may have been extracted from the seeds of dogwood. The systematic occurrence of dogwood seeds in the more sizeable botanical assemblages, not only in the Rhine-Meuse estuary but also elsewhere in the Netherlands and abroad (southern Sweden), may point to this. Notably, the charred specimens from the Yangtze Harbour are broken or crushed, which is a strong indication that the berries and/or seeds were processed.

From the currently available data it becomes increasingly clear that plant resources played a significant role in the life of the Mesolithic hunter-gatherers. The importance of plant resources and their exploitation was earlier emphasised by Zvebil (1994). The insights from the Yangtze Harbour study and the data from elsewhere in the Rhine-Meuse estuary offer supporting arguments for this. The importance of plant resources is apparent not only from the recovered plant remains, but also from the use-wear traces identified on the flint and other stone artefacts. The use of blades for scraping and flattening siliceous plants was documented also at both Hardinxveld sites (van Gijn et al. 2001a; *idem* 2001b). The flints from Rotterdam-Beverwaard Tramremise and Rotterdam-Groenenhagen have not (yet) been examined for use wear, but it is likely that such processing took place at these sites too. According to van Gijn (2010) it was a recurrent activity, apparently linked to wetland hunter-gathering.

There are also signs of Mesolithic hunter-gatherers having actively interfered in the vegetation. Fire played an important part in this process. Along the Yangtze Harbour dune, indications were found of repeated burning of reed beds, in all probability to improve access to the sandy knoll, or conversely to improve access to the river. Although in a wetland setting this may appear less likely, there may be other reasons too for burning off patches of vegetation (Mellars 1976). Ethnographically it is known that hunter-gatherers – like those in North America and Australia – did so to create open country and improve the view, while attracting game to the rejuvenated vegetation. A more open vegetation may also boost the production of nuts and fruits in the spinneys.

In the Netherlands and other northwest European countries, there has been growing evidence of the deliberate burning of vegetation. For the Early and Middle Mesolithic in the Netherlands, the Yangtze Harbour, Zutphen-Ooijerhoek (Bos, van Geel, Groenewoudt, and Lauwerier 2005), Almere-Overgooi (Opbroek and Lohof 2011), Hanzelijn-Gebied VIII (de Moor et al. 2009), and Groningen-Meerstad (Woldring, Schepers, Mendelts, and Fens 2012) are important sites. A distinct parallel to the Yangtze Harbour is the English site of Star Carr (Yorkshire), where evidence of the intermittent burning-off of reeds has also been connected to keeping open water accessible and creating wider views (Mellars and Dark 1998). But even for the Late Glacial there are various indications of such practices, for instance at Milheeze in the Netherlands (Bos and Janssen 1996; Bos, Bohncke, and Janssen 2006), Rieme in Belgium (Bos, Verbruggen, Engels, and Crombé 2013), and the Lahn valley in Germany (Bos and Urz 2003). In particular it is the repeated occurrence of horizontally lying, charred reed remains like those encountered in the Yangtze Harbour and at Star Carr, that makes a natural explanation unlikely.

### 7.3.3 Social context and ideology

In all likelihood, rivers played an important role in the provision of information (Lovis and Donahue 2011). Information about the availability of all sorts of subsistence resources is of crucial importance to hunter-gatherer groups (Whallon 2011). But also, information about the activities of more or less related groups is essential for maintaining social contacts (Kelly 1995, 150-151). Choices about residing at site A or B in particular seasons are strongly affected by the available information.

In Section 7.2.4 it was proposed that the broad spectrum of activities and the great time depth of the Yangtze Harbour dune site might reflect repeated use of this site as a base camp.<sup>14</sup> People will in the course of time have adjusted their activities to the changing landscape and biotopes. The river-dune complex was certainly suitable as a location for long-term use. Other extensive river-dune complexes near the Meuse estuary, where also the higher parts of the dune could be investigated (Rotterdam-Beverwaard Tramremise, Hardinxveld-Polderweg, and Hardinxveld-De Bruin), show evidence of various phenomena which for reasons of non-preservation and excavation method could not be studied in the Yangtze Harbour. At the two Hardinxveld sites, pits of varying sizes were uncovered, including a few large ones which were interpreted as sunken-floored huts (Hamburg and Louwe Kooijmans 2001; Louwe Kooijmans and Nokkert 2001). At Hardinxveld-De Bruin some small pits in the surrounding peat were found to contain ritual depositions from the Early Neolithic habitation phase (Louwe Kooijmans and Nokkert 2001). Besides, burials came to light at both Hardinxveld sites and at Rotterdam-Beverwaard Tramremise. At Hardinxveld-Polderweg the graves were inhumations of humans and dogs (Smits and Louwe Kooijmans 2001a) and at Hardinxveld-De Bruin, human inhumation graves (Smits and Louwe Kooijmans 2001b). Both sites also yielded isolated human remains which were recovered among the settlement debris. At the site of Rotterdam-Beverwaard Tramremise, cremation remains were recovered (Zijl et al. 2001).

Although at the sites in the Yangtze Harbour any evidence of built structures or burials is obviously lacking, such features are likely to have been present originally. Archaeological research into the early prehistoric occupation of the Rhine-Meuse estuary has consistently focused on the (higher) river-dune crests. Human – and canine – burials would then be no exception. In other areas too, for instance in Flevoland, river dunes and natural levees consistently yield graves, while isolated human remains are frequently found among the traces of settlements. Maybe this reflects a specific meaning of such sites in the landscape, maintaining historical relations between people and places, as nodes in time (*time nodes*; Peeters 2007). In a transforming landscape, close to a shifting coastline, such a function may be of a persistent nature and determine the structure of landscape use. Human skeletal remains from the Mesolithic that are on occasion picked up along the Dutch coast or fished up from the North Sea near the Brown Ridge, may derive from eroded graves or cemeteries.

In this connection it should be remembered that it is hard to get a grip on the spatial scale on which to consider the use of landscapes by Mesolithic (and Early Neolithic) hunter-gatherers, not only when it comes to the spots where people lived for shorter or longer periods, but also for the interconnections between these places. The 'exotic' provenance of certain raw materials, for instance, may reveal links to relatively distant areas. In Section 7.2.3.3 the presence of Wommersom quartzite on the Yangtze Harbour dune was already mentioned. Some artefacts of this material were identified also at both Hardinxveld sites, Rotterdam-Beverwaard Tramremise, Rotterdam-'t Hart, and at Hoge Vaart-A27 in Flevoland (van Gijn et al. 2001a; *idem* 2001b; Niekus in Zijl et al. 2011; Schiltmans 2010; Peeters et al. 2001; Amkreuz 2013). The material may have been acquired by the estuary dwellers themselves from outcrops in Belgium. These outcrops were accessible via the river Scheldt and its tributaries Dijle and Demer. It is quite possible that both the downstream Rhine-Meuse valley and the Scheldt catchment area were exploited by the same population group.

Lithic raw material gathered at various spots in that area became widely distributed. It cannot be ruled out that Wommersom quartzite ended up this far north from its source through contacts with other groups. Unfortunately, the distribution areas of other lithic raw materials are more difficult to establish. In contrast to the Wommersom quartzite – easily



recognisable and with just one source area – the exact provenance and subsequent distribution of other flint and stone resources is not simply traceable on the basis of petrographic traits, because of their widespread primary and secondary source areas. In rare cases it can be made plausible on the basis of technological arguments that materials or artefacts ended up far from their source area through inter-group contacts. A good example are some large blades of Rijckholt flint recovered at Hardinxveld-De Bruin (van Gijn et al. 2001b; Amkreuz 2013).

#### **7.4 Changing perspectives: on the archaeological understanding of hunter-gatherer landscapes and the significance of the Yangtze Harbour investigations**

Just as the settlement on the Yangtze Harbour dune cannot be seen in isolation from the geographical context of the Rhine-Meuse estuary, so the activities of hunter-gatherers in the wider region cannot be considered separate from developments in the southern North Sea Basin and adjoining areas in England, Belgium, the Netherlands, and northwestern Germany. Throughout northwestern Europe, processes were being set in motion as a result of the climate changes starting in the Late Glacial, which were to dramatically alter the landscape and its potential for habitation.

##### **7.4.1 The drowning of the southern North Sea basin**

###### **7.4.1.1 The end of a glacial**

In the coldest phase of the last glacial (Last Glacial Maximum - LGM), between 26,000 and 20,000 years ago, the sea level was roughly 120m below where it is today. Northwestern Europe formed a continuous landscape, comprising the British Isles, the North Sea area, the British Channel, and the current continent. An ice cap lay across Ireland, Wales, and Scotland, and an even larger one covered the Scandinavian-Baltic region. The landscape south of these ice caps was dissected by large river systems, including those of the Rhine and Meuse. The joint lower course of these rivers, from their confluence with the Thames, is known as the Channel River. It passed through a limestone gorge at the Dover Strait and followed the English Channel, and beyond Brittany emptied into the Atlantic Ocean (Jelgersma 1979; Bourillet, Reynaud, Baltzer, and Zaragosi 2003; Ménot et al. 2006). Along its course, the river was joined also by the Somme and the Seine. In the flat North Sea basin, the Rhine-Meuse river was a broad one, traversing a coversand landscape. In the confluence zone of the Rhine-Meuse and Thames, the Channel River was flanked by a landscape of dissected, eroded river terraces and hills. In the actual Dover Strait it was a gorge, and further downstream the river passed through an alternation of river terraces and gorges (Gupta, Collier, Palmer-Felgate, and Potter 2007; Mellet et al. 2013).

The southern North Sea basin, to which the present southwestern Netherlands and Rhine-Meuse estuary belonged also, was an important confluence area of river courses on their way to the Dover Strait (Bridgland and d'Olier 1995; Hijma, et al. 2012). Before the LGM, presumably also northern meltwater rivers temporarily fed into this extensive river system. During the LGM, this already was no longer the case. From 26,000 years ago onwards, it was in the first instance especially the British ice cap and the southwestern sectors of the Scandinavian ice cap that considerably decreased in size. Other parts of the ice cap started to melt from about 23,000 years ago. Meltwater lakes formed in the peri-Baltic region (Poland, Baltic Sea). Along the southwestern edge of Scandinavia, drainage occurred via the river Elbe towards the North Sea near Norway. In the dry southern North Sea, the Rhine-Meuse system survived after the LGM as the principal river system (Hijma et al. 2012).

In this period, periglacial conditions with permanently frozen subsoil prevailed in the Netherlands and surrounding areas. Vegetation was absent or very sparse, and over wide expanses the wind found no obstacles. As a result, a great deal of sand was locally displaced throughout the North Sea basin, which resulted in a vast landscape of dunes across the Northwest-European Plain, dissected by major and minor river valleys. These

river systems were fed by snowmelt water, which could not adequately drain into the frozen subsoil. In many cases this resulted in a braided river pattern with a relatively broad active bed with sand bars. These sand bars in their turn formed the sources of driftsand, which created extensive coversand landscapes.

The end of the LGM marks the beginning of the worldwide melting of ice caps, and with it the sea-level rise. The total sea-level rise has been 120m and some 60% of this rise occurred even in the Late Pleniglacial and Late Glacial, between ca 20,000 and 11,700 years ago, i.e. before the beginning of the Holocene (9700 BC).

Initially the sea level rose fairly slowly, by circa 20m in 5000 years. With the staggered warming at the start of the Bølling interstadial, 14,500 years ago, the deglaciation of the Scandinavian-Baltic zone and the much larger North American ice cap accelerated spectacularly, thus also accelerating the worldwide sea-level rise. The English Channel was engulfed by sea water in this period, and the Channel River ceased to exist. The valley floor in the Strait of Dover and the southern North Sea basin lay at a higher elevation, so this region continued to be drained by rivers up to the end of the Pleistocene.

#### 7.4.1.2 Shifting coastlines and waterlogging

As was indicated in Section 7.3.1.2, the coast at the start of the Holocene still lay far out in what now is North Sea. The mean sea level lay some 50m lower than it does today. There was a northern coastline running from the north of England, via the Dogger Bank, to northern Denmark, and a southern, bay-shaped coastline south of the Dover Strait. The Dover Strait gorge changed into an estuary at the transition from the Younger Dryas to the Holocene. In the Preboreal, the estuary lay between Flanders and England, and in the course of the Boreal it shifted to the Dutch sector (Hijma and Cohen 2010; *idem* 2011). The Maasvlakte underwent the transgression at the transition from the Early to the Middle Holocene, in the earliest Atlantic, as is evident also from the Yangtze Harbour investigations (Fig. 7.5). In the Early Holocene the northern coastline too shifted rapidly towards the Rhine-Meuse valley. From the deeper part of the North Sea, between Scotland and Norway, the transgression progressed southward, along both the English and the Danish-German sides of the Dogger Bank.

After circa 8000 BC it was no longer possible to reach Britain over land, and between 7550 and 6550 BC most of the southern North Sea basin was engulfed by the sea. Sediment analyses on a core in the Danish part of the North Sea (Skågerrak) suggest that the first marine contact with the southern North Sea was made around 6800 BC; from ca 6200 BC the contact was of a strength comparable to the current situation (Gyllencreutz and Kissel 2006). For about 1000 years the Dogger Bank formed an island in the North Sea, only to be eventually swallowed up. Nowadays its tops lie at a depth of 24m. Moreover, the past 8000 years have seen a subsidence of some 5 to 10m, as well as truncation. Allowing for the subsidence, the drowning of the last top of the Dogger Bank presumably coincided with a sea level of circa 15m below the current one, at around 6000 BC, roughly at the same time when the Yangtze Harbour area became permanently submerged.

Not only variations in the pace of sea-level rise, but also differences in topography meant that the speed of submersion was not the same everywhere. Relatively flat areas, like the Dutch part of the North Sea, were drowned in a relatively short period over large expanses, while the effects were more gradual in steeper valleys like that of the Channel River between the Thames confluence and the Strait of Dover. Where the coastline moved across critical points in the gradient of river valleys – as in the Rhine-Meuse system during the Boreal when the river mouth shifted from the Thames confluence to the Dutch sector – this would, by affecting the water table, have caused landscape changes upstream as well. Conversely, the beginning of Basal Peat formation in the Maasvlakte area (around 7500 BC; see Chapter 3) and the switch whereby meandering main channels deepened into an aggrading deltaic pattern (Hijma et al. 2009), may offer clues about the moment when a final threshold in the valley in the southern North Sea was overtopped.

#### 7.4.1.3 A tipping point around 6500 BC

The moment around 6500 BC manifests itself in several locations in the North Sea basin – and around all oceans throughout the world – as an important tipping point during the transgression. Between 8050 and 6450 BC, Hijma and Cohen (2010) state, the mean water table in the future Rhine-Meuse estuary rose from about 24 to 19.5m - asl (Fig. 7.5). From ca 7000 BC this water-table rise progressively accelerated. Around 6450 BC ( $\pm$  44 years) the area was drowned, and within 200 years the sea level rose from 19.7m - asl to 15.6m - asl. This four-metre rise according to Hijma and Cohen comprised a structural background rise of circa 2m and a sea-level 'jump' of similar amplitude. The 'jump' is related to the Hudson Bay being freed of its ice cap, and the sudden wholesale drainage of the meltwater-filled Lake Agassiz-Ojibway in Canada. This released a gigantic volume of fresh water into the ocean, which resulted in a worldwide absolute sea-level rise (among others, Törnqvist and Hijma 2012; Cohen and Hijma 2013; see Fig. 3.21).

The drainage of Lake Agassiz-Ojibway is also linked to a brief climatic 'blip' in particularly the North-Atlantic part of the world, the so-called '8.2 ka event'.<sup>15</sup> The influx of fresh water into the ocean slowed down the warm Gulf Stream and the northern hemisphere experienced a cooler phase. In the same time frame, a submarine landslide on the edge of the Norwegian continental shelf (the Storegga landslide) caused a tsunami. This tsunami certainly affected the coasts of Norway, Iceland, and Scotland, as well as those of the southern North Sea: the coasts of the Dogger uplands, eastern England and offshore parts of the Netherlands (Weninger et al. 2008). In contrast to the sea-level jump preceding the '8.2 ka event', well-documented in the Maasvlakte area, neither the timing of the Storegga tsunami, nor the water depths and location of contemporary coastlines in the North Sea area are accurately known (Fig. 7.8). Below Rotterdam Centrum, around 13m - asl, there is sedimentary evidence of a region-wide marine flooding having occurred around 6000 BC; possibly this sedimentary marker may be linked to the Storegga tsunami rolling up the Rhine-Meuse estuary.

Yet the erosive impact of this tsunami may have been limited in these parts, owing to the buffering capacity of the estuary and the Rhine delta which had by then formed (Cohen and Hijma 2008; Hijma 2009). Research into the antiquity of tsunami-related deposits in Norway and Scotland has dated the tsunami to between 6200 and 5950 BC (Weninger et al. 2008). The background of steady sedimentation in the Rhine-Meuse estuary and the limited erosive effect lend the Rotterdam dating of the tsunami to circa 6000 BC greater accuracy than do the spectacularly thicker deposits left under high-energetic conditions along the Norwegian and British coasts.

In considering the permanent sea-level jump and the possible one-off impact of a tsunami, it is remarkable that their timing should coincide with the chronological gap, mentioned in Section 7.3.1.1, which separated the submergence of the Early/Middle Mesolithic site in the Yangtze Harbour from the (Late) Mesolithic sites further inland. The absence of sites in the Rhine-Meuse estuary with hard evidence of human activity between circa 6400 and 6000 BC may, as suggested earlier, be an artefact of research intensity. But it is also imaginable that the gap is due to the effects of accelerated sea-level rise on Mesolithic habitation in the area, which may have suffered a brief interruption (discontinuity of habitation). At the same time, erosion along the banks of the broad, young estuary may have affected the preservation of many contemporary traces of habitation. Remains lying at or close to the surface would run a greater chance of being washed away than those which at deeper levels – on the flanks and at the feet of river dunes – had already been embedded in sediment. On the basis of current evidence, it is unclear what factors – research intensity, sedimentary conditions during occupation, preservation conditions immediately afterwards, habitation discontinuity – are responsible for the chronological hiatus, but it is a phenomenon that does require further investigation.

#### 7.4.2 Mesolithic hunter-gatherers in a drowning landscape

The Mesolithic occupation of the southern North Sea basin, also known as 'Doggerland', has over the past fifteen years enjoyed a great deal of attention, mainly as a result of an article by Coles, published in 1998, in which he presented an overview of the changing palaeogeographical conditions and the then known archaeological evidence. The

significance of Coles' article lies mainly in its emphatic statement that the former dry land in the current southern North Sea should not be regarded as a mere land bridge between England and the continent, but as part of a continuous landscape. From the perspective that coastal zones must have been particularly attractive to Mesolithic hunter-gatherers because of the wealth and relative stability and predictability of resources, Doggerland may even have constituted a core region (Fig. 7.9).

As much as a century ago, Reid (1913) formulated the first ideas relating to the North Sea as a formerly wooded and habitable region. Clark in 1936 also pointed out the potential importance of this submerged land, when he realised that settlement traces of the early Maglemosian culture, which in southern Scandinavia was known especially from the coasts, must largely have disappeared into the sea. Despite more evidence having since then become available about its palaeogeographical features (Gaffney, Thomson, and Fitch 2007), it must be admitted that the archaeological significance of Doggerland is still highly speculative. However, the growing number of finds (Glimmerveen et al. 2004; van Kolfschoten and van Essen 2004; Verhart 2004) does suggest that the expectation of archaeological 'wealth' – at any rate in the region where Doggerland bordered on the Rhine-Meuse-Thames valley – is not wholly unfounded.

In relation to the drowning of the southern North Sea region, the geographical position of the Yangtze Harbour dune is exemplary. The dune in the Preboreal is contemporary with the Dogger uplands<sup>16</sup> becoming an island in the North Sea and the context in which the dune was inhabited changed from a terrestrial landscape into an estuarine one until the dune was entirely submerged by the transgression which also engulfed the Dogger uplands. Yet there is an important difference between the situation of the Dogger uplands and that of the Rhine-Meuse estuary: the island had no hinterland, while the estuary did. This implies that human exploitation of the changing landscape in the estuary must be placed in a different context from that of the drowning Dogger uplands.

Even though in several respects the resolution of the data is less than optimal for adequately answering all the questions, it should be stated that a 'window' like the Yangtze Harbour presents a unique contribution to our understanding of a distant past: the Early and Middle Mesolithic of the drowning North Sea. Importantly, our knowledge of Mesolithic hunter-gatherers is almost entirely based on sites located in today's dry or reclaimed land, and rarely in what then were lush lowland areas in the vicinity of the sea. Clark (1936) argued that the North Sea area played a large role in the technological and typological correspondences between artefacts from England and southern Scandinavia. His ideas were supported by palaeo-ecological evidence derived from scattered lumps of peat retrieved from the sea. Moreover, one chunk of peat from the 'Leman and Ower Banks', off the Norfolk coast, was found to contain a bone harpoon head. Some 35 years later, Louwe Kooijmans (1971) published a series of Mesolithic artefacts from the Europoort area and from the Brown Ridge. Over the past ten years, more new finds have been published (Glimmerveen et al. 2004; van Kolfschoten and van Essen 2004; Verhart 2004) and further theoretical arguments have been put forward for attaching greater value to drowned, prehistoric landscapes, and to coastal regions in particular (Bailey 2004; Flemming 2004).

Around the millennium, research in the southern Scandinavian coastal zone strongly influenced ideas about how prehistoric hunter-gatherers made use of coastal zones and how the exploitation of aquatic resources would have contributed to the development of sedentism, territoriality and social differentiation (Fischer 1995; *idem* 2004; Waddington 2007). But the question, of course, is to what extent that region can serve as a model for what went on elsewhere along the northwest-European coasts. There may well have been greater regional differentiation than was initially presumed (cf. Louwe Kooijmans 2001a).

Essential to our understanding is the spatial scale on which hunter-gatherers made use of the landscape and the role of information (Whallon 2011). Ethnographic evidence may be instructive in this respect.<sup>17</sup> For instance, Lovis and Donahue (2011) show the kind of geographical knowledge about river courses and lakes that is current among hunter-gatherer groups in southeastern Labrador. Although geometrically distorted, the maps drawn by native Americans display huge detailing of river systems and lakes across vast areas, equivalent in size up to the Netherlands, Flanders, and southeast England, the southern North Sea and the Dover Strait combined (Fig. 7.10).<sup>18</sup> A crucial role in



Fig. 7.8. Northwestern Europe around 8000 BC. The progressive sea-level rise eventually turned the Dogger uplands into a North Sea island, and drowned them altogether around 6250 BC. Rotterdam-Yangtze Harbour is indicated with the red dot.

the provision of information is played by the rivers and open water as routes through the landscape, with confluences of tributaries and features such as characteristic cliffs, headlands, and hills along watercourses serving as landmarks. Also overland routes have a place in the mental maps employed by these hunter-gatherers (Istomin and Dwyer 2009; Jordan 2012). Spatial information about the landscape and knowledge of routes and landmarks in this perspective form important conditions for exploiting the resources of a particular region and for instance anticipating the annually varying availability of certain food sources.

Given the great spatial scale on which geographical information may be available to hunter-gatherers, we must seriously consider the question of how representative our archaeological data base is when it comes to Mesolithic use of the landscape. The Early Mesolithic sites which are known mainly from the higher-lying parts of the Netherlands (in particular the Pleistocene coversand areas in the north, east and south of the country) at the time lay far inland. The few Mesolithic locations that we know from the western Netherlands make it clear that the sites in the more elevated parts of the country represent just a (perhaps small) part of a far greater diversity in forms of landscape use. If we focus on the time frame relevant to the river dune in the Yangtze Harbour, i.e. the Preboreal to Early Atlantic (Early and Middle Mesolithic), it should first of all be remembered that it was only towards the end of this interval that the coastline came to lie close to our research area. The site in the Yangtze Harbour lies at a tipping point, where Mesolithic coastal habitation may have direct links to sites uncovered elsewhere in the terrestrial Netherlands. Although sites covering the same chronological period have been found elsewhere in the Netherlands and adjacent parts of Belgium and Germany, the Yangtze



Fig. 7.9. Maps of southeastern Labrador, Canada. The area shown is roughly the size of the Benelux, the adjacent part of Germany, the southern North Sea, and eastern England put together.

a. The map drawn by Mathieu Medicabo shows a distorted image of the area, which on the other hand is very detailed in representing the coastline, river courses, and lakes.

b. A conventional map with the cartographically correct representation of the area (after Leacock 1969, 7, Folders 1 and 2).

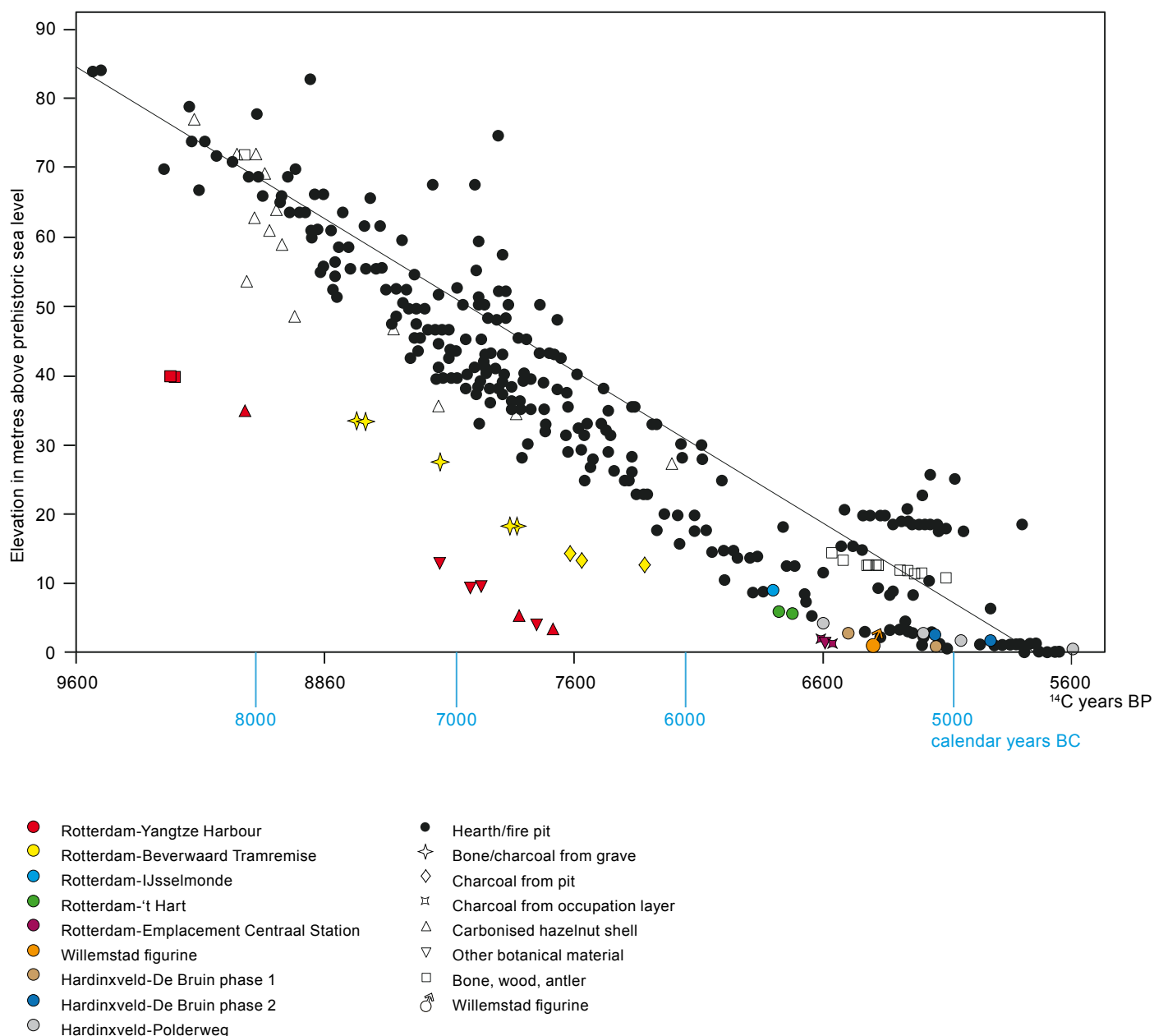


Fig. 7.10. Scatter diagram of uncalibrated radiocarbon dates and elevations above prehistoric sea level. In addition to Niekus 2006 (black dots, N = 393; plotted in relation to the sea-level rise curve of the northern Netherlands). With additional data from the Yangtze Harbour (the present report), Hardinxveld-Polderweg, and Hardinxveld-De Bruin (Out 2009), Willemstad (van Es and Casparie 1968; van de Plassche 1982; Amkreuz 2013) and several Rotterdam sites (see Table 7.3, data from the site list attached to the ROaA, in preparation), plotted in relation to the sea-level rise curve of the Rhine-Meuse estuary (Hijma and Cohen 2010).

Harbour site at present is the only one where the drowning process can be closely followed in relation to this early phase of the Mesolithic (cf. Niekus 2006; Figs 7.5 and 7.11).

One aspect that once again emerged from the research into the dune occupation in the Yangtze Harbour is that the formation of river dunes continued into the Early Holocene. Preboreal habitation on river dunes is well documented in various parts of the country, for instance in the current IJssel valley in the eastern Netherlands (Groenewoudt et al. 2001). It is remarkable that in other periods, where river dunes are present, as at Swifterbant (in the polder Oostelijk Flevoland), evidence of Early Mesolithic activity on river dunes is lacking, whereas it does appear in coversand areas in the same region (Peeters 2007). Conversely, there is intensive activity on the river dunes at Swifterbant, mainly in the Late Mesolithic and Early Neolithic, while at this time hardly any is documented

on the river dunes and coversand ridges in the eastern Netherlands. Such shifts within and among regions may be connected to the dynamics of the landscape at different scale levels (Peeters 2007; *idem* 2009a). As regards the Early Mesolithic, it is possible that the formation process of river dunes was decisive for the presence or absence of human activity. In areas where river dunes stabilised more readily under the influence of waterlogging and vegetation growth, human activity may have manifested itself sooner than in dune areas that formed over a longer period. The question therefore is whether prehistoric hunter-gatherers were keen to occupy any river dune as soon as it was consolidated by vegetation, or only those dunes with a favourable location for other reasons as well. For a better insight into such potential links, we need to chart the age of individual river dunes in different regions. The research in the Yangtze Harbour is of obvious importance in this respect too.

Sites like those in the Rhine-Meuse estuary of course do not stand alone. They are part of a pattern which reflects the use of the landscape in a broader context. Given the archaeozoological and archaeobotanical evidence from the Yangtze Harbour, different landscape zones were exploited: the freshwater fluvial plain and the drier elevations enclosed by or adjacent to this, the brackish tidal zone and the marine environment. It is unclear to what extent the various plant and animal (food) resources were exploited in the immediate proximity of the dune, or were imported to the site from elsewhere. But it is evident that the Yangtze Harbour and other Mesolithic river-dune sites in the western Netherlands should be considered as part of a network of places and zones in the landscape, that were linked together through routes (Amkreuz 2013).

The occurrence of non-anadromous marine fishes indicates that these hunter-gatherers must have travelled across open water to the sea over a distance of 10 to 20km. It should be remembered that the distances over which hunter-gatherers move in watery landscapes can be considerable. Remains of canoes are found relatively often in Mesolithic contexts where wood has been preserved, indicating that they were a regular means of transport. The major systems of the Rhine, Meuse, and Scheldt may in the Preboreal and Boreal have been important lines of communication. With their numerous tributaries and streams they form a network – a dendritic ‘nerve system’ – crisscrossing this hunter-gatherer landscape. The scattered occurrence of Wommersom quartzite, for instance, is an indication of the geographical scope of Mesolithic contacts and transport movements within this network.

While the river and stream systems would have been of great significance as routes in the terrestrial parts of hunter-gatherer landscapes, coasts too must have played an important part. On the one hand as waterways connecting coastal locations and separate river systems/estuaries, on the other, as part of a differentiated landscape offering extra opportunities for resource exploitation.

However, relatively little is known about the use of coastal zones by Mesolithic hunter-gatherers. Most of the research has been done in the southern Scandinavian region, where the generally shallow waters with good visibility offer favourable opportunities for systematic underwater research (Pedersen, Fisher, and Aaby 1997; Harff and Lüth 2007). Also some research has been performed along the British coast, e.g. around the Severn estuary (Bell 2007), in the Solent (Momber, Tomalin, Scaife, Satchell, and Gillespie 2011), and the estuary of the Howick Burn, Northumberland (Waddington 2007).

Yet in terms of geological and geographical development, these regions are not comparable to the lowlands of the North Sea basin. The southern Scandinavian region lies at the pivotal point of isostatic sinking and uplift, which means that here the influence of the global sea-level rise has affected the geographical dynamics quite differently. Besides, the steep coast of the British Isles gave rise to different coastal developments on the western shore of the North Sea than on the eastern. From the perspective of regionally differing geological processes and palaeogeographical conditions, the low-lying North Sea basin in the course of the Late Glacial and Early Holocene transgression underwent a continuously changing structure in terms of shifting coastlines, the position and nature of estuaries, and the presence of lakes. As a consequence, the opportunities offered by coasts, rivers and lakes for waterborne transport also changed. Especially in those areas where the drowning at times progressed very rapidly, as in the Dutch part of the continental shelf, these changes are likely to have fundamentally affected the ‘infrastructure’ of the hunter-gatherers’ landscape.



### 7.4.3 Conclusion

Questions relating to the representativity of the current archaeological data base, both from a national and from an international perspective, can be answered only when more insight is gained into what went on in these 'black box' areas. How representative is the current 'terrestrial' archaeological archive of the ways in which Mesolithic hunter-gatherers exploited the landscape? What correspondences or differences may there be between developments in the North Sea basin and the southern Scandinavian region?

Improving our insight into these matters is important in order to eventually identify any behavioural changes instigated by the dynamic landscape. Did the development towards a more sedentary way of life occur through an increased focus on the exploitation of stable, predictable, marine resources, as the 'Scandinavian model' suggests? Did, as a result of the shrinking habitable area, population densities everywhere increase, with stronger territoriality and social differentiation as a result? To what extent is there a causal link to the technological changes – a Middle Mesolithic versus a Late Mesolithic technology – which seem to have taken hold after the southern North Sea filled up?

To achieve a more nuanced picture of what effect the drowning southern North Sea basin would have had on the hunting-gathering landscape, it is necessary for investigations into the submerged areas to be continued. So far, the research in the Yangtze Harbour has been exceptional. The study, in many ways a pioneering one, has shown that a well thought-out, phased research strategy, even in challenging conditions, may produce very valuable results.

## Notes

1. Rijksuniversiteit Groningen, Groninger Instituut voor Archeologie, Poststraat 6, 9712 ER Groningen. E-mail: [j.h.m.peeters@rug.nl](mailto:j.h.m.peeters@rug.nl).
2. No systematic distinction will be made between Target zones West and East. Excavation took place in Target zone West only.
3. In particular, unburnt scales of freshwater perch and jawbone fragments of pike frequently turn up in Holocene deposits in the western Netherlands, both at archaeological sites and in natural contexts. In many cases we may presume that the specimens died a natural death.
4. Yet it should be taken into account that this contrast may wholly or in part result from fragmentation.
5. See, for example, the documentary film *Cree hunters of Mistassini* by Richardson and Lanzelo, 1974 ([http://www.nfb.ca/film/cree\\_hunters](http://www.nfb.ca/film/cree_hunters)).
6. More widely scattered carbonised particles are likely to reflect burnt organic material that was locally dispersed by water and wind.
7. Jet beads were made in the Neolithic, as is evident from finds in coastal settlements at Ypenburg (van Gijn 2008) and Schipluiden (van Gijn 2006). From the Mesolithic so far no jet is known, which may, however, be due to conservation conditions (Chapter 4). In the Netherlands and immediate surroundings, the same goes for ornaments of shell. Elsewhere in western Europe, some Mesolithic sites have yielded shell pendants, such as the cemeteries of Hoëdic and Tévéc off the coast of Brittany (Péquart, Péquart, Boule, and Vallois 1937, Péquart and Péquart 1954).
8. Such items are rarely found at archaeological sites. One example, however, is the find of a series of impressions of reed matting of the Early Neolithic from the site Almere-Hoge Vaart (Hamburg et al. 2001; Peeters 2007).
9. They were dated as follows: 9945 ± 115 BP (Ua-642), 6160 ± 135 BP (Ua-643), and 9690 ± 125 (Ua-644). The harpoon heads are usually made of antler or bone of red deer or aurochs.
10. It should be noted that the site Rotterdam-Emplacement Centraal Station was investigated only by means of mechanical corings, containing channel fill that yielded bits of vegetable fibre twisted into string, and in one case with fine knots: possibly remains of fishing nets. This makes the context a different one from the other investigated sites.
11. At an amphidromic point there is no tidal rising or falling of the sea's surface.
12. No detailed calculations of the tides in the southern North Sea for the period before the connection are available.
13. Although the charred and uncharred macro-remains from Rotterdam-Emplacement Centraal Station derive from a channel, which means that there is a real chance of their being a natural accumulation, it was argued that this was consumption waste, given the presence of charred barbed spines from the water chestnut – these easily detach from fully ripened nuts – and the association of these remains with charcoal-rich sandy sediment (Brinkkemper in: Guiran and Brinkkemper 2007).
14. Yet it should be kept in mind that the encountered remains mainly derive from a deposit of colluvial sediment at the foot of the dune. This is an accumulation of mixed waste from different use phases (see Section 7.2.1).
15. In the international literature the name of the '8.2 ka event' refers to its calibrated date in thousands of years before present, i.e. 8200 years ago. Its climatic impact in the Greenland ice cap peaked at 6250 BC.
16. The Dogger Bank is also known as the Dogger Hills, in imitation of Coles (1998). This designation is avoided here, because 'Hills' is too suggestive of a hilly landscape, while in reality it is a large domed feature.
17. The use of ethnographic evidence in the archaeology of hunter-gatherers is often contested. In our opinion, data relating to historically documented and still living hunter-gatherer communities certainly have relevance to archaeological research, but must not be used as a window into the past. These peoples' documented behaviour is not a simple parallel to prehistoric behaviour.
18. It should be noted that the maps discussed by Lovis and Donahue (2011) were drawn at the behest of ethnographers in the 20<sup>th</sup> century. The hunter-gatherers themselves do not use material maps.

# List of captions

---

## Illustrations

### 1. Introduction

- Fig. 1.1. Location of the Yangtze Harbour planning area.
- Fig. 1.2. Impression of the Yangtze Harbour planning area during (geo) archaeological investigations.
- Fig. 1.3. The Yangtze Harbour planning area projected onto the 'Topographic and Military Map of the Kingdom of the Netherlands', Section Rotterdam 37, situation 1849/1850. In 1849/1850 the planning area was located at a distance of 2.5 to 5km to the coast between Oostvoorne and Hook of Holland.
- Fig. 1.4. Artist's impression of the future Maasvlakte (view from the north-west). On the left is Yangtze harbour, the shipping lane connecting Maasvlakte 1 and Maasvlakte 2.
- Fig. 1.5. Map showing the location of the research areas at each stage. Both the desk-based assessment (Vos et al. 2009) and the exploratory field assessment (Vos et al. 2010a) encompassed the entire planning area (Stages 1 and 2), while the systematic field assessment was limited to the Target zones West and East (Stage 3). During the invasive underwater investigation three trenches were excavated in Target zone West (Stage 4).
- Fig. 1.6. Preliminary results of the systematic field assessment (Stage 3) in Target zone West. Shown here are the presence or absence of river-dune deposits and archaeological indicators in each core.
- Fig. 1.7. Preliminary results of the systematic field assessment (Stage 3) in Target zone East. During this stage of the investigation only one core revealed a very small quantity of charcoal dust upon inspection with the naked eye.

### 2. Methods and techniques

- Fig. 2.1. Schematic overview of the phased approach used during (geo)archaeological investigations in the Yangtze Harbour planning area.
- Fig. 2.2. Seismic research using a so-called chirp system. a. The signalling device; b. Impression of seismic field research in progress.
- Fig. 2.3. Overview of the locations of cone penetration tests (CPT), corings, and of seismic-survey lines in and near Target zone West.
- Fig. 2.4. Overview of the locations of cone penetration tests (CPT), corings, and of seismic-survey lines in and near Target zone East.
- Fig. 2.5. The crane ship from which the cone penetration tests and coring were conducted.
- Fig. 2.6. 3D visualisation of the Yangtze Harbour planning area based on bathymetric images produced in 2011 as viewed from the east. The yellow-beige colour marks the harbour floor at a depth of 18 to 17m - asl.
- Fig. 2.7. The coring survey used a high-frequency hydraulic vibrocorer launched from a crane ship and sunk down to the harbour floor.
- Fig. 2.8. On board the crane ship, the obtained soil cores were cut into 1m segments.
- Fig. 2.9. At TNO Geological Survey of the Netherlands' sediment registration laboratory in Utrecht, the coring tubes were cut open and the cores prepared for further analysis.
- Fig. 2.10. Impression of some of the sliced soil cores.
- Fig. 2.11. Situation of the three locations selected for invasive underwater investigation (Stage 4), relative to previous coring locations (Stage 3) in Target zone West, plotted onto the surveyed top of the Late Pleistocene and Early Holocene sands (fluvial and river-dune deposits).
- Fig. 2.12. Impression of the invasive underwater investigation (Stage 4) in the Yangtze harbour, carried out on board the dredger *Triton*.
- Fig. 2.13. Detail of fieldwork in progress.
- Fig. 2.14. Location of the three trenches (including batches), projected on the bathymetric reading of the harbour floor at the completion of the invasive underwater investigation. The overlap between the batches, that was caused by the 2 x 5m footprint of the grab (open position) is clearly visible.

- Fig. 2.15. The horizontal level-cut clamshell grab, with a 2 x 5m footprint in open position, that was used during the invasive underwater investigation.
- Fig. 2.16. Fieldwork could be followed 'live' on board the dredger *Triton* via computer. Shown here is the excavation of Trench 3 on November 9, 2011.
- Fig. 2.17. Soil samples were assessed on board a second pontoon moored alongside the *Triton*.
- Fig. 2.18. If river-dune deposits were encountered in a soil sample, it was dumped into a container on board the pontoon.
- Fig. 2.19. In total, 68 botanical samples of the 'clean' river-dune sand were taken manually.
- Fig. 2.20. A backhoe with a small hydraulic grab scooped the soil sample out of the container.
- Fig. 2.21. The backhoe divided the soil from the container over two bulk bags, A and B.
- Fig. 2.22. The Manitou, a crane with a long hydraulic jib, moved the bulk bags to the back of the pontoon moored alongside the *Triton*.
- Fig. 2.23. At the end of each working day the dredger *Triton* unloaded the bulk bags onto the quay.
- Fig. 2.24. The invasive underwater investigation resulted in a total of 316 bulk bags.
- Fig. 2.25. The contents of the bulk bags were sieved using two large 'Lutter' sieves with a mesh size of 10mm.
- Fig. 2.26. Detail of a soil sample on one of the 'Lutter' sieves. The lumps are some of the many peat fragments that were left on the mesh after sieving each batch.
- Fig. 2.27. A second, smaller sieve with a 2mm mesh size was placed at the rinse water outlet of the 'Lutter' sieve.
- Fig. 2.28. The 10mm and 2mm-sieve residues were dried on site in a specially equipped container.
- Fig. 2.29. Dried sieve residue being sorted at BOOR.
- Fig. 2.30. The inspection of the sieve residues resulted in a large number of archaeological indicators. To the right of the hand a large quantity of burnt bone.
- Fig. 2.31. Trench 1 projected on the bathymetric reading of the harbour floor on November 1<sup>st</sup>, 2011. Also pictured are all batches that were sampled up to the moment this reading was taken. Clearly visible is that the trench was not excavated horizontally and evenly because of the oblique position of the grab.
- Fig. 2.32. Trench 2 projected on the bathymetric reading of the harbour floor on November 7<sup>th</sup>, 2011. Also pictured are all batches that were sampled up to the moment this reading was taken. Presumably the grab rotated increasingly near the sides of the trench, because of the presence of the trench walls, and also budged towards the middle of the trench. This phenomenon also occurred in Trench 3.
- Fig. 2.33. A simplified model of Trench 2. Due to a lengthwise overlap between adjoining sections, the trenches were excavated deeper at the centre than along the edges. The numbers indicate the sequence of excavation.

### 3. Landscape genesis and palaeogeography

- Fig. 3.1. 3D visualisation of the detailed map of the Early Holocene top of the river-dune sand and the base of the marine sand in Target zone West, with the locations of several cores.
- Fig. 3.2. Three cores from the Yangtze Harbour, illustrating the typical stratigraphical sequence (descriptions starting from below). a. Core B37A0713/O-13 in Target zone East, with a typical sequence of KR, KRWY, (EC) NIBA, EC (NAWO), and SBBL. b. Core B37A0676/W-07 in Target zone West, with a typical sequence of KR, KRWY-2, BXDE (with soil), NIBA, EC, and SBBL. c. Core B37A0693/W-24 in Target zone West, with a typical sequence of BXDE, NIBA, EC, NAWO, and SBBL.
- Fig. 3.3. Chronological scheme, showing archaeological periods and sedimentary units in the Yangtze Harbour planning area. The red bar marks the period of human presence at the river-dune complex (established by means of radiocarbon datings).
- Fig. 3.4. Available CPT records and corings in the Maasvlakte area.
- Fig. 3.5. Positions of the various recordings and of Target zones West and East in the Yangtze Harbour planning area. a. Codes of shot points on seismic survey lines. b. Codes of cone penetration tests. c. Codes of corings for mapping the planning area. d. Location of selected recordings used in the overview profile (Fig. 3.8).
- Fig. 3.6. Top of the Late Pleistocene and Early Holocene sand (KR and BXDE) relative to asl, with the position of Target zones West and East in the Yangtze Harbour planning area. a. Zones of erosion by marine channel activity in the Middle and Late Holocene.

- b. Position of recordings selected for the overview profile (Fig. 3.8).
- Fig. 3.7. Seismic-survey profiles in the Yangtze Harbour planning area. The bathymetrically corrected 'chirp' reflection data are shown in monochrome; the coloured lines indicate the most important boundaries. In blue, erosive channel features (interpreted as SBBL and NAWO channels); in orange, the top of the river dunes (thick beds of BXDE, contact with NIBA and EC), and in yellow, the 'Pleistocene' subsurface (KR, thin beds of BXDE and KRWY). For the position of the profiles, see Figure 3.5.
- Fig. 3.8. Overview geological profile through the Yangtze Harbour planning area. For its position, see Figures 3.5 and 3.6.
- Fig. 3.9. Detailed map of Target zone East. Top of the Late Pleistocene and Early Holocene sand (KR and BXDE) relative to asl, with the positions of the seismic-survey lines, the cone penetration tests and corings, and the course of the detailed geological profile (Fig. 3.11).
- Fig. 3.10. Detailed seismic-survey profiles in Target zone East.
- Fig. 3.11. Detailed geological profile of Target zone East. For its position, see Figure 3.9.
- Fig. 3.12. Detailed map of Target zone West. Top of the Late Pleistocene and Early Holocene sand (KR and BXDE) relative to asl, with the positions of the seismic-survey track lines, cone penetration tests, and corings, and the course of detailed geological profiles 1 and 2 (Figs 3.14 and 3.15).
- Fig. 3.13. Detailed seismic-survey profiles in Target zone West.
- Fig. 3.14. Detailed geological profile 1 in Target zone West. For its position see Figure 3.12.
- Fig. 3.15. Detailed geological profile 2 in Target zone West. For its position see Figure 3.12.
- Fig. 3.16. Top of the Late Pleistocene and Early Holocene sand (KR and BXDE) relative to asl, with the location and research type per coring in the Yangtze Harbour planning area.
- Fig. 3.17. Top of the Late Pleistocene and Early Holocene sand (KR and BXDE) relative to asl, with the location and research type per core in Target Zone West.
- Fig. 3.18. Time-depth curves of the rising sea level and water table in the western Netherlands. After Hijma and Cohen (2010).
- Fig. 3.19. Palaeogeographical reconstructions of the Maasvlakte area. a. 8400 BC; b. 7150 BC; c. 6400 BC; d. 6000 BC; e. 4500 BC.
- Fig. 3.20. Palaeogeographical reconstruction of the Yangtze Harbour area. a. 8400 BC; b. 7250 BC; c. 7000 BC; d. 6400 BC; e. 6000 BC
- Fig. 3.21. The accelerated drowning of the landscape in the second half of the 7<sup>th</sup> millennium BC. After 6500 BC the river dune was surrounded by subaquatic sedimentary environments only.
- Fig. 3.22. Schematic maps of landscape types in the Rhine-Meuse estuary in the Early Holocene. After Vos (2010).
- Fig. 3.23. Reference images of the Cumberland Marshes, Canada.
- Fig. 3.24. Palaeogeographical reconstructions of the landscape in Target zone West. a. 8400 BC; b. 7500 BC; c. 7000 BC; d. 6400 BC.

#### 4. Flint and other stone

- Fig. 4.1. Post-depositional and experimental marks on the flint. a. Traces of contact with a metal screen and with sand on the surface of Find number 316.12, formed during retrieval in the field. Original magnification 100x. b. Retouch with rounded back edge on Find number 23.1. Traces interpreted as resulting from working hide in both a longitudinal and a transverse direction. Original magnification 100x. c. Traces left by contact with soil on an experimentally fired arrowhead after it hit the ground. Original magnification 100x.
- Fig. 4.2. Find number 13.4. Scale 1:1.
- Fig. 4.3. Detailed images of Find number 13.4. a. Deeply permeated black patina in fracture; b. Micromineral (mica; polarised light); c. Brown and white patina; d. Dinoflagellate.
- Fig. 4.4. Find number 36.10. Scale 1:1.
- Fig. 4.5. Detailed images of Find number 36.10. a. Deeply permeated black patina in fracture; b. Porosity as a result of weathering; c. Foraminifer; d. Micromineral (mica; polarised light).
- Fig. 4.6. Find number 84.3. Scale 1:1
- Fig. 4.7. Detailed images of Find number 84.3. a. Outer surface with black patina overlaying brown patina; b. Deeply permeated black patina in fracture; c. Deeply permeated black patina in fractures; d. Micromineral (mica; polarised light).

- Fig. 4.8. Find number 114.3. Scale 1:1.
- Fig. 4.9. Detailed images of Find number 114.3. a. Deeply permeated black patina; b. Dinoflagellate; c. Micromineral (mica; polarised light); d. Micromineral (mica) containing other microminerals (polarised light).
- Fig. 4.10. Find number 276.4. Scale 1:1.
- Fig. 4.11. Detailed images of Find number 276.4. a. Black patina in the edge zone of the flint; b. Black patina which extends to the flint's core; c. and d. Bryozoa.
- Fig. 4.12. Find number 287.1. Scale 1:1.
- Fig. 4.13. Detailed images of Find number 287.1. a. Black patina in the edge zone of the flint; b. and c. Dinoflagellates; d. Mineral (mica).
- Fig. 4.14. Find number 287.2. a. Old surface with white cortex; b. Surface showing fractures (worked). Scale 1:1.
- Fig. 4.15. Detailed images of Find number 287.2. a. Clear edge zone of the flint showing no signs of weathering (no patina); b. One of twelve observed dinoflagellates.
- Fig. 4.16. Detailed image of Find number 84.3. Zones with different types of patina can be clearly distinguished; in sequence brown patina (bottom), black patina (middle), and white patina (top).
- Fig. 4.17. A blade fragment of Wommersom quartzite (280.5) and two artefacts of geode quartz (124.8 and 124.9). Legend to the flint/stone illustrations: cross = Point of percussion present; open circle = Point of percussion no longer present; irregular dots = Cortex; concentric rings = Frost fracture scar; thin arrows = Direction of burin spalls. Scale 1:1.
- Fig. 4.18. Find number 31.2. Scale 1:1.
- Fig. 4.19. Detailed images of Find number 31.2. a. Fine-grained microcrystalline limestone with microfossils; b. Scattered larger calcite crystals (polarised light).
- Fig. 4.20. 'Debitage' (or waste) from Trench 1: core preparation blade (67.1); cores (114.4, 36.12, and 48.14); core rejuvenation pieces (72.1 and 136.8); blades (23.1 and 24.10); flake (76.1). Legend to the flint/stone illustrations see Fig. 4.17 and legend use wear see page 200. Scale 1:1.
- Fig. 4.21. Tools from Trench 1: retouched pieces (13.3 and 98.1); obliquely blunted points or B-points (3.1, 65.1, and 54.1), segment (23.1); hybrid segment/triangle (123.7); scalene triangle (15.1); microburin (46.2); various burin types (151.1, 18.7, 133.1, and 124.9), and an artefact resembling a burin (118.1); scrapers (18.6, 132.2, 15.3, and 145.3); scraper/borer combination tool (84.4). Legend to the flint/stone illustrations see Fig. 4.17 and legend use wear see page 200. Scale 1:1.
- Fig. 4.22. 'Debitage' from Trench 2: core preparation blades (337.2 and 174.2); cores (194.6, 276.5, 242.6, and 298.3); core rejuvenation pieces (195.1, 243.4, 205.4, and 191.2); flakes (295.1, 268.1, 275.1, 266.1, 257.4, and 307.6); blades (207.1, 232.1, 316.1, and 301.1). Legend to the flint/stone illustrations see Fig. 4.17 and legend use wear see page 200. Scale 1:1.
- Fig. 4.23. Tools from Trench 2 and a burin from Trench 3 (Find number 352.1): retouched pieces (194.5, 197.1, 336.7, 206.1 and 315.1); obliquely blunted points (B-points: 182.1 and 199.4); single-edged points (A-points: 326.10 and 292.1); point with retouched base (C-point) (223.5); segment (211.1); hybrid segment/triangle (322.7); lanceolate point (330.4); hybrid lanceolate point/point with a retouched base (201.10); point, unknown type (277.1); microburins (313.5 and 175.3); scrapers (266.2, 330.1, 318.1, 265.1, 317.1, and 267.14); burins (305.1, 295.2, and 314.1); combination tool of a burin and a scraper (312.2). Legend to the flint/stone illustrations see Fig. 4.17 and legend use wear see page 200. Scale 1:1.
- Fig. 4.24. Traces formed by contact with vegetable material. a. Traces on Find number 314.1, interpreted as resulting from processing siliceous plant material with a scraping motion. Original magnification 200x. b. Traces on Find number 295.1, interpreted as resulting from cutting siliceous plant material. Original magnification 100x. c. Traces on Find number 191.2, interpreted as resulting from shaving reed. Original magnification 200x. d. Traces on Find number 268.6, interpreted as resulting from wood working. Original magnification 200x.
- Fig. 4.25. Traces formed by contact with material of animal origin. a. Traces on Find number 15.3, interpreted as resulting from scraping hide with a mineral addition on a hard surface. Original magnification 200x. b. Traces on Find number 133.3, interpreted as resulting from scraping hide on a soft surface. Original magnification 200x. c. Traces on Find number 76.1, interpreted as resulting from cutting hide with a mineral addition. Original magnification 200x. d. Traces on Find number 82.4, interpreted as resulting from processing fish. Original magnification 100x. The band of polish includes a round

area almost devoid of traces. e. Traces on Find number 277.4, interpreted as resulting from scraping fish, probably de-scaling. Original magnification 100x. The band of polish includes an area devoid of traces. f. Traces on Find number 314.1, interpreted as resulting from engraving fresh bone. Original magnification 200x. g. Traces on Find number 322.7, interpreted as resulting from butchering. Original magnification 200x. h. Traces on Find number 322.7, interpreted as resulting from butchering after which the object was retouched and re-used to scrape hide. Original magnification 200x.

- Fig. 4.26. Traces of mineral and unknown material. a. Traces on Find number 206.1, interpreted as resulting from cutting jet. Original magnification 100x. b. Traces on Find number 84.4, interpreted as resulting from roaming a hole in shell. Original magnification 100x. c. Traces on Find number 124.9, interpreted as resulting from scraping an inorganic, medium-hard material. Original magnification 100x. d. Traces on Find number 316.12, interpreted as so-called friction gloss, developed due to contact between haft and flint. Original magnification 100x.
- Fig. 4.27. Mass spectrum of a black substance observed on Find number 201.10, identified as fossil angiosperm lignin containing some polysaccharide.
- Fig. 4.28. Various flint artefacts from Trenches 1 and 2. a. Piece showing retouch (Trench 2); b. Segment (Trench 1); c. Scraper (Trench 2); d. Scraper (Trench 2). Scale 1:1.

## 5. Fauna

- Fig. 5.1. Bone. a. Burnt; b. Unburnt.
- Fig. 5.2. Smew. Male (top) and female (bottom).
- Fig. 5.3. Water rail.
- Fig. 5.4. Spotted ray (male).
- Fig. 5.5. Grass snake.
- Fig. 5.6. Estimated and calculated total length of pike, based on identified remains from 2 and 10mm sieve residues.
- Fig. 5.7. Beaver.
- Fig. 5.8. Tools made of bone and antler. a. Tool fragment; b. Axe or chisel fragment of red deer antler; c. Possible bead of bird bone. d. Possible awl fragment. Scale a. and b. 1:1, diameter c. 6.7mm, length d. 12 mm.

## 6. Archaeobotany: landscape reconstruction and plant food subsistence economy on a meso and microscale

- Fig. 6.1. Location of the cores mentioned in this chapter, B37A0673/W-04, B37W0675/W-06, and B37W0697/W-28, projected onto the surveyed former surface of the Late Pleistocene and Early Holocene sand (fluvial and river-dune sediments) in Target zone West. Also shown are the locations of the other cores taken at Stage 3 and the excavated trenches of Stage 4.
- Fig. 6.2. Location of loose soil samples from Trenches 1 and 2 that were subjected to pollen analysis. Shown within each trench are the numbered sections and the locations of Cores B37A0673/W-04, B37W0675/W-06, and B37W0697/W-28. The plan is projected onto a map of the surveyed former surface of the Late Pleistocene and Early Holocene sand (fluvial and river-dune deposits) in Target zone West.
- Fig. 6.3. Locations of pollen samples and radiocarbon samples in Cores B37A0673/W-04, B37A0675/W-06, and B37A0697/W-28. All depths in cm - HF (= Top of the core). Depth of the harbour floor resp. 17.72m - asl (B37A0673/W-04), 17.64m - asl (B37A0675/W-06), and 18.09m - asl (B37A0697/W-28).
- Fig. 6.4. Pollen diagram Core B37A0675/W-06 (situated just outside Trench 1). (B) = Identification based on Beug 2004; (P) = Identification based on the series published by Punt et al. 1976-2009.
- Fig. 6.5. Quantitative analysis of charred microscopic particles Core B37A0675/W-06, combined with frequently encountered pollen types. (B) = Identification based on Beug 2004; (P) = Identification based on the series published by Punt et al. 1976-2009.
- Fig. 6.6. Pollen diagram Core B37A0673/W-04 (situated within Trench 2). (B) = Identification based on Beug 2004; (P) = Identification based on the series published by Punt et al. 1976-2009.
- Fig. 6.7. Analysis results charred microscopic particles Core B37A0673/W-04, combined with

- frequently encountered pollen types. (B) = Identification based on Beug 2004; (P) = Identification based on the series published by Punt et al. 1976-2009.
- Fig. 6.8. Pollen diagram Core B37A0697/W-28. (B) = Identification based on Beug 2004; (P) = Identification based on the series published by Punt et al. 1976-2009.
- Fig. 6.9. Analysis results charred microscopic particles Core B37A0697/W-28, combined with the most common pollen types. (B) = Identification based on Beug 2004; (P) = Identification based on the series published by Punt et al. 1976-2009.
- Fig. 6.10. Pollen analysis results loose-soil samples, taken from various batches from Trenches 1 and 2. (B) = Identification based on Beug 2004; (P) = Identification based on the series published by Punt et al. 1976-2009.
- Fig. 6.11. Analysis results, charred microscopic particles from loose-soil samples, taken from various batches from Trenches 1 and 2. (B) = Identification based on Beug 2004; (P) = Identification based on the series published by Punt et al. 1976-2009.
- Fig. 6.12. Total pollen percentages for anthropogenic indicators and charred-fragment concentrations (in mm<sup>2</sup>/ml) in Cores B37A0673/W-04, B37A0675/W-06, and B37A0697/W-28.
- Fig. 6.13. Lesser celandine (*Ranunculus ficaria*). a. SEM micrographs of a charred fragment of tuber parenchyma from Batch 3 - Trench 1 - Sample Number 28. Cross section showing polygonal parenchyma cells, diameter 80 to 100µm; b. Concentration of solid tissue (a result of the charring process), which marks the position of the stele. The stele itself (diameter circa 250µm) originally formed the centre of the tuber; c. Damp undergrowth covered by lesser celandine in a riparian forest in Scotland; d. Tubers of lesser celandine collected in spring.
- Fig. 6.14. Charred fragments of a common-club-rush rhizome (*Schoenoplectus lacustris*) from Trench 1 - Batch 1 - Sample Number 54 (dry residue). Visible is a conspicuously smooth cross section, which suggests that the rhizome may have been cut before becoming charred (a. and b. show the same fragment).
- Fig. 6.15. SEM micrographs of a charred rhizome fragment of common club-rush (*Schoenoplectus lacustris*) from Trench 1 - Batch 1 - Sample Number 54. Visible is aerenchyma tissue with randomly placed vascular bundles. a. Overview; b. Detail.
- Fig. 6.16. SEM micrographs of a charred rhizome fragment of common club-rush (*Schoenoplectus lacustris*) from Trench 1 - Batch 1 - Sample Number 54. Visible is aerenchyma tissue with randomly placed vascular bundles each completely surrounded by a sclerenchyma sheath. a. Overview; b. Detail.
- Fig. 6.17. Charred tuber of a member of the sedge family (Cyperaceae) from Trench 2 - Batch 1 - Sample Number 334 (dry residue).
- Fig. 6.18. SEM micrographs showing a cross section of the tuber of a member of the sedge family, Trench 2 - Batch 1 - Sample Number 334. a. Cross section with vascular bundles randomly placed in the parenchyma tissue; b. Individual, amphivasal concentric bundles with phloem tissue surrounded by xylem (the phloem is almost completely deteriorated due to charring; its position is marked by cavities at the centre of each bundle).
- Fig. 6.19. Acorn. a. Charred fragments from Trench 1 - Batch 3 - Sample Number 28; b. Two halves of acorn cotyledons from Trench 1 - Batch 2 - Sample Number 115, both from dry-sieve residues (scale circa 2:1).
- Fig. 6.20. Examples of charred acorn parenchyma (SEM micrographs). a. From Trench 2 - Batch 2 - Sample Number 442 (botanical sample), showing thick-walled acorn parenchyma cells; b. From Trench 1 - Batch 0 - Sample Number 111 (wet-sieve residue), thin-walled parenchyma cells and the curved outlines of the vascular bundles are clearly visible.
- Fig. 6.21. Water chestnut (*Trapa natans*): a. Floating leaf rosettes; b. Nuts with spines.
- Fig. 6.22. Water chestnut (*Trapa natans*): a. Charred fragment, a complete spine from Trench 1 - Batch 3 - Find Number 18; b. Shell and spine fragments from Trench 1 - Batch 2 - Find Number 55.
- Fig. 6.23. Yellow water-lily (*Nuphar lutea*): a. Charred seed from Batch 1 - Trench 1 - Section 9A, Sample Number 83; b. Living plant with fruits (capsules), each containing numerous seeds.
- Fig. 6.24. Dogwood (*Cornus sanguinea*): a. Charred and broken fruit stones from Batch 1 - Trench 1 - Sample Number 54-6B (a radiocarbon date of 7071 to 6768 cal BC obtained on material from Batch 1 suggests a Middle Mesolithic date); a. Charred fruit-stone retrieved from a botanical sample (Batch 1 - Trench 2 - Sample Number 419); b. Living plant with berries.
- Fig. 6.25. Hawthorn (*Crataegus monogyna*): a. Charred fruit-stone retrieved from a botanical



sample (Batch 1 - Trench 2 - Sample Number 419); a. Living plant with berries.

## 7. Synthesis

- Fig. 7.1. Bird's-eye view of the Yangtze Harbour planning area around 6750 BC. The drier parts are covered with deciduous woodland; the wetter parts support alder and subsequently reed fringes. At further distance inland lakes appear; at the horizon (looking south), the higher coversand area marking the edge of the estuary can just be made out.
- Fig. 7.2. Core B37A0677/W-08 from Target zone West. From bottom to top, it shows successively: Early Holocene fluvial clay with clearly identifiable soils (KRWY) and Basal Peat (NIBA), contemporary with the site's Middle Mesolithic occupation; freshwater tidal deposits (EC) and estuarine deposits (NAWO) from the period of rapid drowning by the sea from 6500 BC onwards; and young marine sediments (SBBL) of the past 2500 years. The harbour floor (marked 00-, top left) lay at 17.32m - asl.
- Fig. 7.3. Distribution of Wommersom quartzite used as a raw material for tools during the Middle and Late Mesolithic (after Gendel 1984 and 1987, see Louwe Kooijmans, van den Broeke, Fokkens, and van Gijn 2005, with additional data from the sites Rotterdam-Beverwaard Tramremise, Rotterdam-'t Hart, Rotterdam-Yangtze Harbour, and Hoge Vaart A27 in Flevoland). Based on the wetland context of the sites from Rotterdam and Hoge Vaart, a tentative northern boundary of the distribution area is indicated in pink. The yellow dot marks the location where the Wommersom quartzite outcrops, and was quarried; Rotterdam-Yangtze Harbour is indicated with a red dot.
- Fig. 7.4. Location of the discussed Mesolithic sites in and around Rotterdam, in relation to the river-dune complexes identified by detailed mapping programmes (compiled by: Municipality of Rotterdam Archaeological Service BOOR).
- Fig. 7.5. Schematic section showing the anatomy of the Rhine-Meuse delta, with time lines indicating water-table rise and drowning.
- Fig. 7.6. The Holocene flooding of the North Sea. Deeper parts (darker shade of blue) drowned between 8000 and 7000 BC. The presumed coastline position at 7000 BC and a beach-barrier alignment breached by tidal inlets are indicated, the latter by a dotted line. Rotterdam-Yangtze Harbour is marked with the red dot.
- Fig. 7.7. The Storrega tsunami, occurring between 6250 and 5950 BC. The position of the Dutch coastline at the time of the tsunami is uncertain (cf Fig. 7.6). The red dot indicates the location of Rotterdam-Yangtze Harbour.
- Fig. 7.8. Northwestern Europe around 8000 BC. The progressive sea-level rise eventually turned the Dogger uplands into a North Sea island, and drowned them altogether around 6250 BC. Rotterdam-Yangtze Harbour is indicated with the red dot.
- Fig. 7.9. Maps of southeastern Labrador, Canada. The area shown is roughly the size of the Benelux, the adjacent part of Germany, the southern North Sea, and eastern England put together. a. The map drawn by Mathieu Medicabo shows a distorted image of the area, which on the other hand is very detailed in representing the coastline, river courses, and lakes. b. A conventional map with the cartographically correct representation of the area (after Leacock 1969, 7, Folders 1 and 2).
- Fig. 7.10. Scatter diagram of uncalibrated radiocarbon dates and elevations above prehistoric sea level. In addition to Niekus 2006 (black dots, N = 393; plotted in relation to the sea-level rise curve of the northern Netherlands). With additional data from the Yangtze Harbour (the present report), Hardinxveld-Polderweg, and Hardinxveld-De Bruin (Out 2009), Willemstad (van Es and Casparie 1968; van de Plassche 1982; Amkreuz 2013) and several Rotterdam sites (see Table 7.3, data from the site list attached to the ROaA, in preparation), plotted in relation to the sea-level rise curve of the Rhine-Meuse estuary (Hijma and Cohen 2010).

## Tables

### 1. Introduction

Table 1.1. Administrative project data.

Table 1.2. List of archaeological remains retrieved from river-dune deposits during the systematic field assessment (Stage 3) and the invasive underwater investigation (Stage 4). The frequencies (N) are based on an initial count by BOOR prior to the various expert analyses; final numbers may therefore be different. In addition to these find categories a large amount of unburnt vegetable material was collected. Because its character and origin were uncertain, this material was bagged separately and omitted from the

preliminary inventory.

### 3. Landscape genesis and palaeogeography

- Table 3.1. Overview of monographs on the various geological and palaeogeographical investigations, included as appendices to this chapter.
- Table 3.2. Archaeological evidence in the top of the river-dune sand (BXDE) retrieved from cores.
- Table 3.3. Archaeological indicators from cores in the Wijchen Member (KRWY, upper part).
- Table 3.4. Archaeological indicators from cores in the Basal Peat (NIBA).
- Table 3.5. OSL datings of samples from cores in Target zone West (Wallinga and Versendaal 2014). The Bayesian calibration was executed in OxCal 4.2 and involves OSL datings of the top of KR, OSL datings of the lower BXDE, radiocarbon dates of the oldest bone fragments, and OSL datings of the soil in the top of BXDE in successive order. The youngest possible dating of the humic top of the river-dune sand is set at 6500 BC, congruent with the drowning history of the dune.
- Table 3.6. Comparisons of six pairs of radiocarbon datings of matrix and macroscopic samples from various levels in the Basal Peat in Target zones West and East.
- Table 3.7. Radiocarbon dates of charcoal from the upper Wijchen Member.
- Table 3.8. Radiocarbon dates of the base of the Basal Peat, arranged in order of increasing depth.
- Table 3.9. Radiocarbon dates of the Basal Peat in Target zone West.
- Table 3.10. Radiocarbon dates from freshwater tidal clays (EC), arranged in order of increasing depth.
- Table 3.11. Overview of the dating and palaeo-environmental studies on selected cores.
- Table 3.12. The time-depth relations employed in the time series of palaeogeographical maps (Figs 3.19, 3.20, and 3.24).

### 4. Flint and other stone

- Table 4.1. Mineral inclusions in European flint types, flint sorted into northern and southern types.
- Table 4.2. Flint assemblages from Trenches 1 and 2 classified by flint type and probable origin. The category 'indeterminate' comprises unclassifiable, burnt fragments and artefacts as well as chips. 'Rijckholt type' here and elsewhere refers to flint which resembles Rijckholt flint, but which does not necessarily derive from the actual Rijckholt deposits.
- Table 4.3. Summary of characteristics observed during flint and stone thin-section analysis.
- Table 4.4. Stone assemblages from Trenches 1 and 2, classified by stone type.
- Table 4.5. Typo-technological classification of the flint assemblages from Trenches 1, 2, and 3 and the soil core samples. The frequencies include fragments. Fragments of artefacts which could not be further classified are grouped under the category 'angular debris'.
- Table 4.6. Typo-technological classification of the stone assemblages from Trenches 1 and 2. The frequencies include fragments.
- Table 4.7. Use wear observed on analysed artefacts, arranged by research trench.
- Table 4.8. Number of used edges per tool.
- Table 4.9.a. Trench 1. Contact material versus performed motion of all artefacts showing traces of use wear.
- Table 4.9.b. Trench 2. Contact material versus performed motion of all artefacts showing traces of use wear.
- Table 4.10.a. Trench 1. Artefact type versus contact material of all artefacts showing traces of use wear.
- Table 4.10.b. Trench 2. Artefact type versus contact material of all artefacts showing traces of use wear.
- Table 4.11.a. Trench 1. Artefact type versus performed motion of all artefacts showing traces of use wear.
- Table 4.11.b. Trench 2. Artefact type versus performed motion of all artefacts showing traces of use wear.
- Table 4.12. Function of artefacts with multiple use-wear zones.
- Table 4.13. Contact material by trench.

## 5. Fauna

- Table 5.1. Frequency of animal remains per category and collection method (percentages based on the total number of remains).
- Table 5.2. Frequency of animal remains from soil samples, 2 and 10mm mesh size (percentages based on the total number of remains).
- Table 5.3. Percentages of traces of burning and identifiability of animal remains retrieved from 2 and 10mm sieve residues.
- Table 5.4. Frequency and weight of mammal and bird bone retrieved from 2mm and 10mm sieve residues, Trench 1 (excluding background fauna). Because of the low frequencies, no percentages were calculated for respectively mammals (2mm) and all material (10mm).
- Table 5.5. Number of fish remains, 2mm and 10mm sieve residues, Trench 1. N1 = Number of remains including scales; N2 = Number of remains excluding scales (no scales in 10mm residue). Because of the low frequencies, no percentages were calculated for 10mm residues.
- Table 5.6. Number of remains (NR) of background fauna, 2 and 10mm sieve residues, Trench 1.
- Table 5.7. Frequency and weight of mammal and bird remains retrieved from 2 and 10mm sieve residues, Trench 2 (excluding background fauna). Because of the low frequencies no percentages were calculated for respectively birds (2mm) and all species (10mm).
- Table 5.8. Number of fish remains, 2 and 10mm sieve residues, Trench 2. N1 = Number of remains including scales; N2 = Number of remains excluding scales (no scales in 10mm mesh size residue). Because of the low frequencies, no percentages were calculated for 10mm residues.
- Table 5.9. Number of remains (NR) of background fauna, 2 and 10mm sieve residues, Trench 2.
- Table 5.10. Number and weight of animal remains from 2 and 10mm sieve residues, Trench 3.
- Table 5.11. Distribution of skeletal parts (numbers) of red deer, wild boar, otter, and wildcat (2 and 10mm sieve residues).
- Table 5.12. Distribution of skeletal parts (numbers) of duck species (2 and 10mm sieve residues).
- Table 5.13. Slaughter age in months for wild boar, red deer, beaver, wildcat, and otter, based on fusion stages in postcranial skeletal parts (2 and 10mm sieve residues).
- Table 5.14. Estimated and calculated total length (in cm/number of individuals), based on identified fish remains from 2 and 10mm sieve residues.

## 6. Archaeobotany: landscape reconstruction and plant food subsistence economy on a meso and microscale

- Table 6.1. Administrative data of the analysed core samples.
- Table 6.2. Lithological and stratigraphic units of the analysed core samples.
- Table 6.3. Radiocarbon dates obtained on selected botanical macroremains, Yangtze Harbour. All dates were calibrated using OxCal 4.2 (Bronk Ramsey 2013; Reimer et al. 2009) at a significance level of  $2\sigma$  (95.4%).
- Table 6.4. Analysis results, charred microscopic particles from core samples.
- Table 6.5. Analysis results charred microscopic particles from 5-litre samples taken from different batches.
- Table 6.6. Charcoal: analysis results (summary), Trench 1.
- Table 6.7. Charcoal: analysis results (summary), Trench 2.
- Table 6.8. Charcoal: analysis results (summary), Trench 3, from 2mm residue (OPH2).
- Table 6.9. Edible plants that were part of the Mesolithic diet.

## 7. Synthesis

- Table 7.1. The identified species (macrofauna) and their various natural habitats.
- Table 7.2. Overview of identified plant-food resources (all found in charred remains).
- Table 7.3. Dates of sites and stray finds.



## Sources of the illustrations

---

Unless noted otherwise, either the authors of the respective chapters or the editors (BOOR) provided all photographs and figures presented in this publication.

### Inside front and back covers

Watercolours by M.F. Valkhoff (BOOR)

### 1. Introduction

Port of Rotterdam Authority, *Projectorganisatie Maasvlakte 2* - Figure 1.4

### 2. Methods and techniques

B.I. Smit (Cultural Heritage Agency of the Netherlands) - Figure 2.12

J. van der Panne (PUMA) - Figures 2.15, 2.21, and 2.23

H.J.T. Weerts (Cultural Heritage Agency of the Netherlands) - Figure 2.17

W. Zijl (BOOR) - Figures 2.18 and 2.20

M. van den Berg (*Alef Archeowerk B.V.*) - Figure 2.25

G.F.H.M. Kempenaar (BOOR) - Figure 2.29

Port of Rotterdam Authority, *Projectorganisatie Maasvlakte 2* - Figure 2.33

### 3. Landscape genesis and palaeogeography

S. van Asselen and I.J. Bos (Department of Physical Geography, Utrecht University) - Figure 3.23

### 4. Flint and other stone

Laboratory for Artefact Studies, Leiden University - Figures 4.1, 4.24 to 4.27

H. de Kruyk (Leerdam) - Figures 4.2 to 4.16, 4.18, and 4.19

H. B. Versloot (Niekerk) - Figures 4.17, 4.20 to 4.23

### 5. Fauna

Wikipedia - Figures 5.2, 5.3 and 5.7

After Nijssen and de Groot 1987 - Figure 5.4

### 6. Archaeobotany: landscape reconstruction and plant food subsistence economy on a meso and microscale

<http://sagebud.com/buttercup-ranunculus> (photo courtesy of Roger Griffith) - Figure 6.13c

<http://www.agefotostock.com/en/Stock-Images/Rights-Managed/BWI-BLW042551> (photo courtesy of R. Koenig) - Figure 6.13d

M. van Waijjen (BIAX *Consult*) - Figures 6.14, 6.17, 6.19, 6.22, 6.24a, and 6.25a

[http://www.boga.ruhr-uni-bochum.de/html/Trapa\\_natans\\_Foto.html](http://www.boga.ruhr-uni-bochum.de/html/Trapa_natans_Foto.html) (photo courtesy of Annette Höggemeier, Botanischer Garten Ruhr-Universität Bochum) - Figure 6.21a  
<http://www.my.gardenguides.com> - Figure 6.21b

<http://flora.nhm-wien.ac.at/Seiten-Arten/Nuphar-lutea.htm> (photo courtesy of A. Mrkvicka in Botanik im Bild/Flora von Österreich) - Figure 6.23b

<http://www.kuleuven-kulak.be> - Figure 6.24b

<http://www.floraplanta.nl> - Figure 6.25b

## 7. Synthesis

M.F. Valkhoff (BOOR) - Figure 7.1

After Gendel 1984 and 1987, in Louwe Kooijmans et al. 2005, supplemented by BOOR and K. Cohen (Department of Physical Geography, Utrecht University) - Figure 7.3

Data BOOR Rotterdam, Louwe Kooijmans 2001a, *idem* 2001b and Vos et al. 2011 - Figure 7.4

After Cohen and Hijma 2013, adapted by K. Cohen (Department of Physical Geography, Utrecht University) - Figure 7.5

After Beets and Van der Spek 2000, adapted by K. Cohen (Department of Physical Geography, Utrecht University) - Figure 7.6

After Cohen and Hijma 2008, adapted by K. Cohen (Department of Physical Geography, Utrecht University) - Figure 7.7

After Vos et al. 2011, adapted by K. Cohen (Department of Physical Geography, Utrecht University) - Figure 7.8

After Lovis and Donahue 2011 - Figure 7.9

After Niekus 2006, supplemented by K. Cohen (Department of Physical Geography, Utrecht University) - Figure 7.10

## References

---

### Bibliography

Albarella, U., K. Dobney and P. Rowley-Conwy, 2009: Size and shape of the Eurasian wild boar (*Sus Scrofa*), with a view to the reconstruction of its Holocene history, *Environmental Archaeology* 14(2), 103-136.

Amkreutz, L.W.S.W., 2013: *Persistent traditions. A long-term perspective on communities in the process of Neolithization in the Lower Rhine Area (5500-2500 cal BC)*, Leiden (PhD Thesis Leiden University).

Bailey, G., 2004: The wider significance of submerged archaeological sites and their relevance to world prehistory, in: N.C. Flemming (ed.), *Submarine prehistoric archaeology of the North Sea. Research priorities and collaboration with Industry*, York (CBA Research Report 141), 3-10.

Bakels, C.C. and L.M. van Beurden, 2001: Archeobotanie, in: L.P. Louwe Kooijmans (ed.), *Archeologie in de Betuweroute. Hardinxveld-Giessendam Polderweg. Een mesolithisch jachtkamp in het rivierengebied (5500-5000 v. Chr.)*, Amersfoort (Rapportage Archeologische Monumentenzorg 83), 325-378.

Bakels, C.C., L.M. van Beurden and T.J.J. Vernimmen, 2001: Archeobotanie, in: L.P. Louwe Kooijmans (ed.), *Archeologie in de Betuweroute. Hardinxveld-Giessendam De Bruin. Een kampplaats uit het Laat-Mesolithicum en het begin van de Swifterbant-cultuur (5500-4450 v. Chr.)*, Amersfoort (Rapportage Archeologische Monumentenzorg 88), 369-433.

Beerenhout, B., 2001a: Vissen, in: L.P. Louwe Kooijmans (ed.), *Archeologie in de Betuweroute. Hardinxveld-Giessendam Polderweg. Een mesolithisch jachtkamp in het rivierengebied (5500-5000 v. Chr.)*, Amersfoort (Rapportage Archeologische Monumentenzorg 83), 243-276.

Beerenhout, B., 2001b: Vissen, in: L.P. Louwe Kooijmans (ed.), *Archeologie in de Betuweroute. Hardinxveld-Giessendam De Bruin. Een kampplaats uit het Laat-Mesolithicum en het begin van de Swifterbant-cultuur (5500-4450 v. Chr.)*, Amersfoort (Rapportage Archeologische Monumentenzorg 88), 299-325.

Beets, D.J. and A.J.F. van der Spek, 2000: The Holocene evolution of the barrier and the back-barrier basins of Belgium and the Netherlands as a function of late Weichselian morphology, relative sea-level rise and sediment supply, *Netherlands Journal of Geosciences - Geologie en Mijnbouw* 79(1), 3-16.

Behre, K.-E., 1981: The interpretation of anthropogenic indicators in pollen diagrams, *Pollen et Spores* 23(2), 225-245.

Bell, M.G. (ed.), 2007: *Prehistoric Coastal Communities: The Mesolithic in Western Britain*, York (CBA Research Report 149).

Berendsen, H.J.A., W.Z. Hoek and E. Schorn, 1995: Late Weichselian and Holocene river channel changes of the rivers Rhine and Meuse in the Netherlands (Land van Maas en Waal), *Paläoklimaforschung/Palaeoclimate Research* 14, 151-171.

Beug, H.-J., 2004: *Leitfaden der Pollenbestimmung für Mitteleuropa und angrenzende Gebiete*, München.

Beuker, J.R. and W.A. Casparie, 1989: Mesolithische bewoningssporen op een zandopduiking te Nieuw-Schoonebeek, *Nieuwe Drentse Volksalmanak* 106, 117-186.

- Bijlsma, R.G., F. Hustings and C.J. Camphuysen, 2001: *Algemene en schaarse vogels van Nederland (Avifauna van Nederland 2)*, Haarlem/Utrecht.
- Binford, L.R., 1980: Willow Smoke and Dogs' Tails: Hunter-Gatherer Settlement Systems and Archaeological Site Formation, *American Antiquity* 45(1), 4-20.
- Blackford, J.J., 2000: Charcoal Fragments in Surface Samples Following a Fire and the Implications for Interpretation of Subfossil Charcoal Data, *Palaeogeography, Palaeoclimatology, Palaeoecology* 164(1/4), 33-42.
- Boddeke, R., 1971: *Vissen en vissen*, Amsterdam/Brussel.
- Borojević, K., 2009: Water chestnuts (*Trapa natans* L.) as controversial plants: Botanical, ethno-historical and archaeological evidence, in: A.S. Fairbairn and E. Weiss (eds), *From Foragers to Farmers. Papers in Honour of Gordon C. Hillman*, Oxford, 86-97.
- Bos, I.J., F.S. Busschers and W.Z. Hoek, 2012: Organic-facies determination: a key for understanding facies distribution in the basal peat layer of the Holocene Rhine-Meuse delta, The Netherlands, *Sedimentology* 59(2), 676-703.
- Bos, J.A.A. and C.R. Janssen, 1996: Local Impact of Palaeolithic Man on the Environment During the End of the Last Glacial in the Netherlands, *Journal of Archaeological Science* 23(5), 731-739.
- Bos, J.A.A. and R. Urz, 2003: Late Glacial and early Holocene environment in the middle Lahn river valley (Hessen, central-west Germany) and the local impact of early Mesolithic people - pollen and macrofossil evidence, *Vegetation History and Archaeobotany* 12(1), 19-36.
- Bos, J.A.A., B. van Geel, B.J. Groenewoudt and R.C.G.M. Lauwerier, 2005: Early Holocene environmental change, the presence and disappearance of early Mesolithic habitation near Zutphen (The Netherlands), *Vegetation History and Archaeobotany* 15(1), 27-43.
- Bos, J.A.A., S.J.P. Bohncke and C.R. Janssen, 2006: Lake-Level Fluctuations and Small-Scale Vegetation Patterns During the Late Glacial in The Netherlands, *Journal of Paleolimnology* 35(2), 211-38.
- Bos, J.A.A., F. Verbruggen, S. Engels, and Ph. Crombé, 2013: The influence of environmental changes on local and regional vegetation patterns at Rieme (NW Belgium): implications for Final Palaeolithic habitation, *Vegetation History and Archaeobotany* 22(1), 17-38.
- Bourillet, J.F., J.Y. Reynaud, A. Baltzer and S. Zaragosi, 2003: The 'Fleuve Manche': the submarine sedimentary features from the outer shelf to the deep-sea fans, *Journal of Quaternary Science* 18(3/4), 261-282.
- Bridgland, D.R. and B. D'Olier, 1995: The Pleistocene evolution of the Thames and Rhine drainage systems in the southern North Sea Basin, *Geological Society, London, Special Publication* 96, 27-45.
- Brinkhuizen, D.C., 1989: *Ichthyo-archeologisch onderzoek: methoden en toepassing aan de hand van Romeins vismateriaal uit Velsen (Nederland)*, Groningen (PhD Thesis University of Groningen).
- Brinkkemper, O., 2007: Emplacement Centraal Station Rotterdam: archeobotanisch onderzoek van een vindplaats uit het Laat-Mesolithicum gelegen op en bij een rivierduin, in: A.J. Guiran and O. Brinkkemper, *Rotterdam-RandstadRail: Archeologisch onderzoek 1 Emplacement Centraal Station. Onderzoek van vindplaats 05-42 uit het Laat-Mesolithicum gelegen op en bij een rivierduin door middel van mechanische boringen*, Rotterdam (BOORrapporten 318), 24-43.



- Brinkkemper, O., W.J. Hogestijn, J.H.M. Peeters, D. Visser and C. Whitton, 1999: The Early Neolithic site at Hoge Vaart, Almere, the Netherlands, with particular reference to non-diffusion of crop plants, and the significance of site function and sample location, *Vegetation History and Archaeobotany* 8(1/2), 79-86.
- Broeke, P.W. van den, 1983: Neolithic bone and antler objects from the Hazendonk near Molenaarsgraaf (Prov. South Holland), *Oudheidkundige Mededelingen uit het Rijksmuseum van Oudheden te Leiden* 64, 163-195.
- Broeke, P.W. van den, A.L. van Gijn and H. Fokkens, 2005: Een prehistorie van deze tijd, in: L.P. Louwe Kooijmans, P.W. van den Broeke, H. Fokkens and A.L. van Gijn (eds), *Nederland in de prehistorie*, Amsterdam, 17-31.
- Broekhuizen, S., B. Hoekstra, V. van Laar, C. Smeenk and J.B.M. Thissen (eds), 1992: *Atlas van de Nederlandse zoogdieren*, Utrecht.
- Bronk Ramsey, C., 2009: Bayesian Analysis of Radiocarbon Dates, *Radiocarbon* 51(1), 337-360.
- Bull, G. and S. Payne, 1982: Tooth eruption and epiphyseal fusion in pigs and wild boar, in: B. Wilson, C. Grigson and S. Payne (eds), *Ageing and sexing animal bones from archaeological sites*, Oxford (BAR British Series 109), 55-71.
- Bulten, E., F. van der Heijden and T. Hamburg, 2009: Prehistorische viswieren en fuiken op kavel J97 bij Emmeloord, *Archeologie* 13, 47-62.
- Busschers, F.S., 2008: *Unravelling the Rhine. Response of a fluvial system to climate-change, sea-level oscillation and glaciation*, Enschede (PhD Thesis VU University Amsterdam).
- Busschers, F.S., C. Kasse, R.T. Van Balen, J. Vandenberghe, K.M. Cohen, H.J.T. Weerts, J. Wallinga, C. Johns, P. Cleveringa and F.P.M. Bunnik, 2007: Late Pleistocene evolution of the Rhine-Meuse system in the southern North Sea Basin: imprints of climate change, sea-level oscillations and glacio-isostasy, *Quaternary Science Reviews* 26(25/28), 3216-3248.
- Cappers, R.T.J. and R. Neef, 2012: *Handbook of Plant Palaeoecology*, Groningen (Groningen Archaeological Studies 19).
- Chestnut, V.K., 1974: *Plants Used by the Indians of Mendocino County, California*, Fort Bragg California.
- Clark, J.G.D., 1936: *The Mesolithic Settlement of Northern Europe. A Study of the Food-gathering Peoples of Northern Europe during the Early Post-glacial Period*, Cambridge.
- Clark, J.S., J. Lynch, B.J. Stocks and J.G. Goldammer, 1998: Relationships between charcoal particles in air and sediments in west-central Siberia, *The Holocene* 8(1), 19-29.
- Clarke, D.L., 1976: Mesolithic Europe: the economic basis, in: G. de G. Sieveking, I.H. Longworth and K.E. Wilson (eds), *Problems in Economic and Social Archaeology*, London, 449-481.
- Cohen, K.M., 2003: *Differential subsidence within a coastal prism: Late-Glacial - Holocene tectonics in the Rhine-Meuse delta, the Netherlands*, Utrecht (Netherlands Geographical Studies 316).
- Cohen, K.M., 2005: 3D Geostatistical Interpolation and Geological Interpretation of Paleo-Groundwater Rise in the Holocene Coastal Prism in the Netherlands, *SEPM Special Publication* 83, 341-364.
- Cohen, K.M. and M.P. Hijma, 2008: Het Rijnmondgebied in het Vroeg-Holoceen: inzichten uit een diepe put bij Blijdorp (Rotterdam), *Grondboor en Hamer* 62(3/4), 64-71.

- Cohen K.M., Stouthamer E., Pierik H.J. and Geurts A.H. (2012) - Rhine Meuse Delta Studies' Digital Basemap For Delta Evolution And Palaeogeography. Utrecht University. Digital Dataset. Persistent identifier: urn:nbn:nl:ui:13-nqjn-zl. <https://easy.dans.knaw.nl/ui/datasets/id/easy-dataset:52125>
- Cohen, K.M. and M.P. Hijma, 2013: The transgressive Early-Middle Holocene boundary - the case for a GSSP at Rotterdam, Rhine Delta, North Sea Basin, *Ciências da Terra Volume Especial 7*, 148-149.
- Coles, B.J., 1998: Doggerland: a Speculative Survey, *Proceedings of the Prehistoric Society* 64, 45-81.
- Cremer, H., 2009: *Diatomeeënanalyses aan sedimenten van de boringen Papegaaipek (B37A0594) en Kop van Beer (B37A0592)*, Utrecht (TNO-rapport 034-UT-2009-02346-B).
- Cremer, H. and F.P.M. Bunnik, 2009: *Diatomeeën- en pollenanalyses (scanonderzoek) van de boringen Papegaaipek (B37A0594) en Kop van Beer (B37A0592)*, Utrecht (TNO-rapport 034-Ut-2009-00739-A).
- Cremer, H. and F.P.M. Bunnik, 2010: *Diatomeeën- en pollenscans van de boringen Yangtzehaven (B37A0652, B37A0653, B37A0656, B37A0661, B37A0663, B37A0665)*, Utrecht (TNO-rapport 034-Ut-2010-01150-B).
- Cremer, H., F.P.M. Bunnik and H. Koolmees, 2013: *Diatomeeën- en pollenanalyses en scans van geselecteerde boringen van de opgraving Yangtzehaven*, Utrecht (TNO-rapport R10346).
- Crombé, Ph., M. van Strydonck and M. Boudin, 2009: Towards a Refinement of the Absolute (Typo)Chronology for the Early Mesolithic in the Coversand Area of Northern Belgium and the Southern Netherlands, in: Ph. Crombé, M. Van Strydonck, J. Sergant, M. Boudin and M. Bats (eds), *Chronology and Evolution within the Mesolithic of North-West Europe. Proceedings of an International Meeting, Brussels, May 30th-June 1st 2007*, Cambridge, 95-112.
- Crombé, Ph., Y. Perdaen, J. Sergant and J.P. Caspar, 2010: Wear Analysis on Early Mesolithic Microliths from the Verrebroek Site, East Flanders, Belgium, *Journal of Field Archaeology* 28(3/4), 253-269.
- Cunningham, P., 2011: Caching your savings: The use of small-scale storage in European prehistory, *Journal of Anthropological Archaeology* 30(2), 135-144.
- Deeben, J.H.C. and J. Schreurs, 1997: *Codelijst voor laatpaleolithische, mesolithische en neolithische artefacten. Tweede versie (bijgesteld op 11-04-2001)*, Amersfoort.
- Deeben, J.H.C. and N. Arts, 2005: Van jagen op de toendra naar jagen in het bos. Laatpaleolithicum en vroeg-mesolithicum, in: L.P. Louwe Kooijmans, P.W. van den Broeke, H. Fokkens and A.L. van Gijn (eds), *Nederland in de prehistorie*, Amsterdam, 139-156.
- Deeben, J.H.C., J.H.M. Peeters, D.C.M. Raemaekers, E. Rensink and L.B.M. Verhart, 2006: *De vroege prehistorie, NOaA hoofdstuk 11 (versie 1.0)*, 6-23 (<http://www.noaa.nl>).
- Devriendt, I.I.J.A.L.M., 2008: Becoming Neolithic. The Mesolithic-Neolithic transition and its impact on the flint and stone industry at Swifterbant (the Netherlands), *Documenta Praehistorica* 35, 131-141.
- Dijk, G.J. van, H.J.A. Berendsen and W. Roeleveld, 1991: Holocene water level development in The Netherlands' river area; implications for sea-level reconstruction, *Netherlands Journal of Geosciences - Geologie en Mijnbouw* 70(4), 311-326.

- Döbken, A.B., A.J. Guiran and M.C. van Trierum, 1992: Archeologisch onderzoek in het Maasmondgebied: archeologische kroniek 1987-1990, in: A.B. Döbken (ed.), *BOORbalans 2 Bijdragen aan de bewoningsgeschiedenis van het Maasmondgebied*, Rotterdam, 271-313.
- Doorn, Th. H. van, 1971: *Terminologie van riviervissers in Nederland*, Assen.
- Dries, M.H. van den and A.L. van Gijn, 1997: The representativity of experimental usewear traces, in: A. Ramos-Millán and M.A. Bustillo (eds), *Siliceous rocks and culture*, Granada, 499-513.
- Driesch, A. von den, 1976: *A guide to the measurement of animal bones from archaeological sites*, Cambridge USA (Peabody Museum Bulletins 1).
- Erdtman, G., 1960: The Acetolysis Method, *Svensk Botanisk Tidskrift* 54(4), 561-564.
- Es, W.A. van and W.A. Casparie, 1968: Mesolithic Wooden Statuette from the Volkerak, near Willemstad, North Brabant, *Berichten van de Rijksdienst voor het Oudheidkundig Bodemonderzoek* 18, 111-116.
- Fægri, K., P.E. Kaland and K. Krzywinski, 1989: *Textbook of Pollen Analysis*, Chichester.
- Figge, K., 1980. Das Elbe-Urstromtal im Bereich der Deutschen Bucht (Nordsee). *Eiszeitalter und Gegenwart* 30(1), 203-211.
- Fischer, A. (ed.), 1995: *Man and sea in the Mesolithic*, Oxford.
- Fischer, A., 2004: Submerged Stone Age - Danish examples and North Sea potential, in: N.C. Flemming (ed.), *Submarine prehistoric archaeology of the North Sea. Research priorities and collaboration with Industry*, York (CBA Research Report 141), 21-36.
- Flemming, N.C. (ed.), 2004: *Submarine prehistoric archaeology of the North Sea. Research priorities and collaboration with Industry*, York (CBA Research Report 141).
- Gaffney, V.L., K. Thomson and S. Fitch (eds), 2007: *Mapping Doggerland. The Mesolithic Landscapes of the Southern North Sea*, Oxford.
- García Díaz, V., 2009: *Cuchillos de sílex para el procesado de pescado en el neolítico final gaditano: el yacimiento de La Esparragosa (Chiclana de la Frontera, Cádiz)*, Barcelona (MA Thesis Universidad Autónoma de Barcelona).
- Geel, B. van, 1976: *A palaeoecological study of Holocene peat bog sections, based on the analysis of pollen, spores and macro- and microscopic remains of fungi, algae, cormophytes and animals*, Amsterdam (PhD Thesis University of Amsterdam).
- Geel, B. van, 1998: *A Study of Non-Pollen Objects in Pollen Slides*, Utrecht (unpublished manuscript).
- Geel, B. van, S.J.P. Boncke and H. Dee, 1981: A Palaeoecological Study of an Upper Late Glacial and Holocene Sequence from "De Borchert", the Netherlands, *Review of Palaeobotany and Palynology* 31, 367-448.
- Geel, B. van, D.P. Hallewas and J.P. Pals, 1983: A Late Holocene deposit under the Westfrieze Zeedijk near Enkhuizen (Province of Noord-Holland, The Netherlands): Palaeoecological and archaeological aspects, *Review of Palaeobotany and Palynology* 38(3/4), 269-335.
- Gendel, P.A., 1984: *Mesolithic social territories in Northwestern Europe*, Oxford (BAR International Series 218).

- Gendel, P.A., 1987: Socio-stylistic analysis of lithic artefacts from the Mesolithic of Northwestern Europe, in: P. Rowley-Conwy, M. Zvelebil and H.P. Blankholm (eds), *Mesolithic Northwest Europe: recent trends*, Sheffield, 65-73.
- Gijn, A.L. van, 1990: *The wear and tear of flint. Principles of functional analysis applied to Dutch Neolithic assemblages*, Leiden (Analecta Praehistorica Leidensia 22).
- Gijn, A.L. van, 2006a: Implements of bone and antler: a Mesolithic tradition continued, in: L.P. Louwe Kooijmans and P.F.B. Jongste (eds), *Schipluiden. A Neolithic settlement on the Dutch North Sea coast c. 3500 cal BC*, Leiden (Analecta Praehistorica Leidensia 37/38), 207-224.
- Gijn, A.L. van, 2006b: Ornaments of jet, amber and bone, in: L.P. Louwe Kooijmans and P.F.B. Jongste (eds), *Schipluiden. A Neolithic settlement on the Dutch North Sea coast c. 3500 cal BC*, Leiden (Analecta Praehistorica Leidensia 37/38), 195-205.
- Gijn, A.L. van, 2008: De ornamenten van Ypenburg, in: J.M. Koot, L. Bruning and R.A. Houkes (eds), *Ypenburg-locatie 4. Een nederzetting met grafveld uit het Midden-Neolithicum in het West-Nederlandse kustgebied*, Leiden, 277-288.
- Gijn, A.L. van, 2010: *Flint in Focus. Lithic Biographies in the Neolithic and Bronze Age*, Leiden.
- Gijn, A.L. van, V. Beugnier and Y.M.J. Lammers-Keijsers, 2001a: Vuursteen, in: L.P. Louwe Kooijmans (ed.), *Archeologie in de Betuweroute. Hardinxveld-Giessendam Polderweg. Een mesolithisch jachtkamp in het rivierengebied (5500-5000 v. Chr.)*, Amersfoort (Rapportage Archeologische Monumentenzorg 83), 119-161.
- Gijn, A.L. van, Y.M.J. Lammers-Keijsers and R. Houkes, 2001b: Vuursteen, in: L.P. Louwe Kooijmans (ed.), *Archeologie in de Betuweroute. Hardinxveld-Giessendam De Bruin. Een kampplaats uit het Laat-Mesolithicum en het begin van de Swifterbant-cultuur (5500-4450 v. Chr.)*, Amersfoort (Rapportage Archeologische Monumentenzorg 88), 153-191.
- Gijn, A.L. van, V. van Betuw, A. Verbaas and K. Wentink, 2006: Flint, procurement and use, in: L.P. Louwe Kooijmans and P.F.B. Jongste (eds), *Schipluiden. A Neolithic settlement on the Dutch North Sea coast c. 3500 cal BC*, Leiden (Analecta Praehistorica Leidensia 37/38), 129-166.
- Gijssels, K. van and B. van der Valk 2005: Aangespoeld, gestuwd en verwaaid: de wording van Nederland, in: L.P. Louwe Kooijmans, P.W. van den Broeke, H. Fokkens and A.L. van Gijn (eds), *Nederland in de prehistorie*, Amsterdam, 45-74.
- Glimmerveen, J., D. Mol, K. Post, J.W.F. Reumer, H. van der Plicht, J. de Vos, B. van Geel, G. van Reenen and J.P. Pals, 2004: The North Sea Project: the first palaeontological, palynological, and archaeological results, in: N.C. Flemming (ed.), *Submarine prehistoric archaeology of the North Sea. Research priorities and collaboration with Industry*, York (CBA Research Report 141), 43-52.
- Greisman, A. and M.J. Gaillard, 2009: The role of climate variability and fire in early and mid-Holocene forest dynamics of southern Sweden, *Journal of Quaternary Science* 24(6), 593-611.
- Groenendijk, H.A. and P.C. Vos, 2002: Outside the Terp Landscape: Detecting Drowned Settlements by using the Geo-genetic Approach in the Coastal Region North of Grijskerk, *Berichten van de Rijksdienst voor het Oudheidkundig Bodemonderzoek* 45, 57-80.
- Groenewoudt, B.J., J.H.C. Deeben, B. van Geel and R.C.G.M. Lauwerier, 2001: An Early Mesolithic Assemblage with faunal remains in a stream valley near Zutphen, the Netherlands, *Archäologisches Korrespondenzblatt* 31(3), 329-348.
- Groot, S.J. de and S. Schaap, 1973: *De Nederlandse visserij rond 1900*, Amsterdam.

- Guiran, A.J., 1997: Geologische waarnemingen in het tracé van de Willemsspoortunnel en de bewoningsgeschiedenis van Rotterdam, in: A. Carmiggelt, A.J. Guiran and M.C. van Trierum (eds), *BOORbalans 3 Archeologisch onderzoek in het tracé van de Willemsspoortunnel te Rotterdam*, Rotterdam, 25-44.
- Guiran, A.J. and O. Brinkkemper, 2007: *Rotterdam-RandstadRail: Archeologisch onderzoek 1 Emplacement Centraal Station. Onderzoek van vindplaats 05-42 uit het Laat-Mesolithicum gelegen op en bij een rivierduin door middel van mechanische boringen*, Rotterdam (BOORrapporten 318).
- Gupta, S., J.S. Collier, A. Palmer-Felgate and G. Potter, 2007: Catastrophic flooding origin of shelf valley systems in the English Channel, *Nature* 448(7151), 342-345.
- Gyllencreutz, R. and C. Kissel, 2006: Lateglacial and Holocene sediment sources and transport patterns in the Skagerrak interpreted from high-resolution magnetic properties and grain size data, *Quaternary Science Reviews* 25(11/12), 1247-1263.
- Habermehl, K.-H., 1985: *Die Alterbestimmung bei Wild- und Pelztieren*, Berlin/Hamburg.
- Hamburg, T.D., C. Kruijshaar, J. Nientker, J.H.M. Peeters and A. Rast-Eicher, 2001: Deel 13. Grondsporen: antropogene sporen en structuren, in: J.W.H. Hogestijn and J.H.M. Peeters (eds), *De mesolithische en vroeg-neolithische vindplaats Hoge Vaart-A27 (Flevoland)*, Amersfoort (Rapportage Archeologische Monumentenzorg 79).
- Hamburg, T.D. and L.P. Louwe Kooijmans, 2001: Sporen en structuren, in: L.P. Louwe Kooijmans (ed.), *Archeologie in de Betuweroute. Hardinxveld-Giessendam Polderweg. Een mesolithisch jachtkamp in het rivierengebied (5500-5000 v. Chr.)*, Amersfoort (Rapportage Archeologische Monumentenzorg 83), 73-104.
- Harff, J. and F. Lüth (eds), 2007: *SINCOS - Sinking Coasts. Geosphere, Ecosphere and Anthroposphere of the Holocene Southern Baltic Sea*, Frankfurt (Berichte der Römisch-Germanischen Kommission 88).
- Hasle, G.R. and E.E. Syvertsen, 1996: Marine diatoms, in: C.R. Tomas (ed.), *Identifying Marine Phytoplankton*, San Diego, 5-385.
- Hather, J.G., 1991: The identification of charred archaeological remains of vegetative parenchymatous tissue, *Journal of Archaeological Science* 18(6), 661-675.
- Hather, J.G., 1993: *An Archaeobotanical Guide to Root and Tuber Identification. Volume 1: Europe and South West Asia*, Oxford (Oxbow Monograph 28).
- Hather, J.G., 1998: Identification of Macroscopic Charcoal Assemblages, in: P. Mellars and P. Dark (eds), *Star Carr in Context. New Archaeological and Palaeoecological Investigations at the Early Mesolithic site of Star Carr, North Yorkshire*, Cambridge, 183-196.
- Hather, J.G., 2000: *Archaeological Parenchyma*, London.
- Heijden, E. van der and J. J. Boon, 1994: A combined pyrolysis mass spectrometric and light microscopic study of peatified *Calluna* wood isolated from raised bog peat deposits, *Organic Geochemistry* 22(6), 903-919
- Hendey, N.I., 1974: A revised check-list of the British marine diatoms, *Journal of the Marine Biological Association of the United Kingdom* 54(2), 277-300.
- Hessing, W.A.M., C. Sueur, P.C. Vos and S. Webster, 2005: *Maasvlakte 2: archeologisch vooronderzoek fase 1. Bureauonderzoek, risico-analyse en aanbevelingen voor vervolgstappen*, Amersfoort (Vestigia-rapport V165).
- Hicks, S., 1993: Pollen evidence of localized impact on the vegetation of northernmost Finland by hunter-gatherers, *Vegetation History and Archaeobotany* 2(3), 137-144.

- Hijma, M.P., 2009: *From river valley to estuary. The early-mid Holocene transgression of the Rhine-Meuse valley, The Netherlands*, Utrecht (Netherlands Geographical Studies 389).
- Hijma, M.P., K.M. Cohen, G. Hoffmann, A.J.F. van der Spek and E. Stouthamer, 2009: From river valley to estuary: the evolution of the Rhine mouth in the early to middle Holocene (western Netherlands, Rhine-Meuse delta), *Netherlands Journal of Geosciences - Geologie en Mijnbouw* 88(1), 13-53.
- Hijma, M.P. and K.M. Cohen, 2010: Timing and magnitude of the sea-level jump precluding the 8200 yr event, *Geology* 38(3), 275-278.
- Hijma, M.P. and K.M. Cohen, 2011: Holocene transgression of the Rhine river mouth area, The Netherlands/Southern North Sea: palaeogeography and sequence stratigraphy, *Sedimentology* 58(6), 1453-1485.
- Hijma, M.P., K.M. Cohen, W. Roebroeks, W.E. Westerhoff and F.S. Busschers, 2012: Pleistocene Rhine-Thames landscapes: geological background for hominin occupation of the southern North Sea region, *Journal of Quaternary Science* 27(1), 17-39.
- Hoek, W.Z., 1997: *Palaeogeography of Lateglacial Vegetations. Aspects of Lateglacial and Early Holocene vegetation, abiotic landscape, and climate in The Netherlands*, Utrecht/Amsterdam (Netherlands Geographical Studies 230).
- Hoek, W.Z., 2008: The Last Glacial-Interglacial Transition, *Episodes* 31(2), 226-229.
- Holden, T.G., J.G. Hather and J.P.N. Watson, 1995: Mesolithic plant exploitation at the Roc del Migdia, Catalonia, *Journal of Archaeological Science* 22(6), 769-778.
- Holst, D., 2010: Hazelnut economy of early Holocene hunter-gatherers: a case study from Mesolithic Duvensee, northern Germany, *Journal of Archaeological Science* 37(11), 2871-2880.
- Innes J.B. and J.J. Blackford, 2003: The Ecology of Late Mesolithic Woodland Disturbances: Model Testing with Fungal Spore Assemblage Data, *Journal of Archaeological Science* 30(2), 185-194.
- Innes, J.B., J.J. Blackford and I.G. Simmons, 2010: Woodland disturbance and possible land-use regimes during the Late Mesolithic in the English uplands: pollen, charcoal and non-pollen palynomorph evidence from Bluewath Beck, North York Moors, UK, *Vegetation History and Archaeobotany* 19(5/6), 439-452.
- Iregren, A.E. and S.G. Stenflo, 1982: An osteological and statistical attempt to interpret seasonal occupation of dwelling sites in Northern Sweden by studying the beaver (*Castor fiber* L.), *Pact* 7, 225-234.
- Istomin, K.V. and M.J. Dwyer, 2009: Finding the Way: A Critical Discussion of Anthropological Theories of Human Spatial Orientation with Reference to Reindeer Herders of Northeastern and Western Siberia, *Current Anthropology* 50(1), 29-49.
- Iversen J., 1944: *Viscum, Hedera and Ilex as Climate Indicators*, *Geologiska Föreningen i Stockholm Förhandlingar* 66(3), 463-483.
- Janssen, C.R., 1973: Local and regional pollen deposition, in: H.J.B. Birks and R.G. West (eds), *Quaternary Plant Ecology*, Oxford, 31-42.
- Janssen, C.R., 1974: *Verkenningen in de palynologie*, Utrecht.
- Janssen, C.R., 1981: On the reconstruction of past vegetation by pollen analysis: a review, *Proceedings of the Koninklijke Nederlandse Akademie van Wetenschappen* 84, 197-210.

Janssen, C.R. and T.E. Törnqvist, 1991: The role of scale in the biostratigraphy and chronostratigraphy of the Holocene Series in The Netherlands, *The Holocene* 1(2), 112-120.

Janssens, M.M., C. Kasse, S.J.P. Bohncke, H. Greaves, K.M. Cohen, J. Wallinga and W.Z. Hoek, 2012: Climate-driven fluvial development and valley abandonment at the last glacial-interglacial transition (Oude IJssel-Rhine, Germany), *Netherlands Journal of Geosciences - Geologie en Mijnbouw* 91(1/2), 37-62.

Jelgersma, S., 1961: *Holocene Sea Level Changes in the Netherlands*, Den Haag (Mededelingen Geologische Stichting CVI-7).

Jelgersma, S., 1979: Sea-level changes in the North Sea Basin, in: E. Oele, R.T.E. Schüttenhelm and A.J. Wiggers (eds), *The Quaternary history of the North Sea*, Uppsala (Acta Universitatis Upsaliensis. Symposia Universitatis Upsaliensis Annum Quingentesimum Celebrantis 2), 233-248.

Johansen, L., M.J.L.Th. Niekus and D. Stapert, 2009: Zwarte vuurstenen uit het Midden-Paleolithicum in Nederland, *Paleo-aktueel* 20, 1-8.

Jordan, P. (ed.), 2012: *Landscape and Culture in Northern Eurasia*, Walnut Creek.

Kappel, K. van and R.P. Exaltus, 2013: *Bodemmicromorfologisch onderzoek Yangtzehaven te Rotterdam*, Amersfoort (ADC-rapport 3421).

Kasse, C., W.Z. Hoek, S.J.P. Bohncke, M. Konert, J.W.H. Weijers, M.L. Cassee and R.M. van der Zee, 2005: Late Glacial fluvial response of the Niers-Rhine (western Germany) to climate and vegetation change, *Journal of Quaternary Science* 20(4), 377-394.

Kelly, R.L., 1995: *The Foraging Spectrum. Diversity in Hunter-Gatherer Lifeways*, Washington.

Kolfschoten, Th. van and H. van Essen, 2004: Palaeozoological heritage from the bottom of the North Sea, in: N.C. Flemming (ed.), *Submarine prehistoric archaeology of the North Sea. Research priorities and collaboration with Industry*, York (CBA Research Report 141), 70-80.

Konert, M., 2002: *Pollen Preparation Method*, Amsterdam (internal report VU University Amsterdam).

Kooistra, L.I. and L. Kubiak-Martens, 2012: *Yangtzehaven, voorstellen voor uitwerking botanische materialen*, Zaandam (internal report BIAx Consult).

Kruyk, H. de, 2009: Verwerking van vuursteen, *Grondboor en Hamer* 63(5), 129-133.

Kruyk, H. de and J. Timmner, 2014: New insights into tabular and red Heligoland flint by means of thin sections and SEM/EDX analyses/Neue Erkenntnisse zum Helgoländer Plattenflint und roten Helgoländer Flint durch den Einsatz von Dünnschliffen und SEM/EDX-Analysen, *Siedlungs- und Küstenforschung im südlichen Nordseegebiet/Settlement and Coastal Research in the Southern North Sea Region* 37, 45-58.

Kubiak-Martens, L., 1999: The plant food component of the diet at the late Mesolithic (Ertebølle) settlement at Tybrind Vig, Denmark, *Vegetation History and Archaeobotany* 8(1/2), 117-127.

Kubiak-Martens, L., 2002: New evidence for the use of root foods in pre-agrarian subsistence recovered from the late Mesolithic site at Halskov, Denmark, *Vegetation History and Archaeobotany* 11(1/2), 23-32.

- Kubiak-Martens, L., 2011a: Voedsel economie: parenchym en andere plantaardige macroresten, in: E. Lohof, T. Hamburg and J.P. Flamman (eds), *Steentijd opgespoord. Archeologisch onderzoek in het tracé van de Hanzelijn-Oude Land*, Leiden/Amersfoort (Archol-rapport 138 and ADC-rapport 2576), 465-481.
- Kubiak-Martens, L., 2011b: Het macrorestenonderzoek, in: G. Noens (ed.), *Een afgedekt Mesolithisch nederzettingsterrein the Hempens/N31 (Gemeente Leeuwarden, Provincie Friesland, NL).* Algemeen kader voor de studie van een lithische vindplaats, Gent (Archaeological Reports Ghent University 7), 231-241.
- Kubiak-Martens, L. and K. Tobolski, 2008: Plants in hunter-gatherer subsistence in the middle Vistula river valley at Całowanie (Poland) in the late Pleistocene and early Holocene, in: Z. Sułgostowska and A.J. Tomaszewski (eds), *Man-Millennia-Environment. Studies in honor of Romuald Schild*, Warsaw, 87-98.
- Kuhnlein, H.V. and N.J. Turner, 1991: *Traditional Plant Foods of Canadian Indigenous Peoples: Nutrition, Botany and Use*, Philadelphia (Food and Nutrition in History and Anthropology 8).
- Kuneš, P., P. Pokorný and P. Šída, 2008: Detection of the impact of early Holocene hunter-gatherers on vegetation in the Czech Republic, using multivariate analysis of pollen data, *Vegetation History and Archaeobotany* 17(3), 269-287.
- Lammers-Keijsers, Y.M.J., A. Verbaas, A.L. van Gijn and D. Pomstra, in preparation: Arrowheads without traces: not used, perfect hit or excessive hafting material?, in Anonymous, *Conference Proceedings of Use-Wear 2012. International Conference on Use-Wear Analysis, Faro, Portugal*.
- Law, C., 1998: The Uses and Fire-ecology of ReedsWamp Vegetation, in: P. Mellars and P. Dark (eds), *Star Carr in Context. New Archaeological and Palaeoecological Investigations at the Early Mesolithic site of Star Carr, North Yorkshire*, Cambridge, 197-206.
- Leacock, E.B., 1969: The Montagnais-Naskapi Band, in: D. Damas (ed.): *Contributions to Anthropology: Band Societies*, Ottawa, 1-18.
- Louwe Kooijmans, L.P., 1971: Mesolithic Bone and Antler Implements from the North Sea and from the Netherlands, *Berichten van de Rijksdienst voor het Oudheidkundig Bodemonderzoek* 20/21, 27-73.
- Louwe Kooijmans, L.P. (ed.), 2001a: *Archeologie in de Betuweroute. Hardinxveld-Giessendam Polderweg. Een mesolithisch jachtkamp in het riviereengebied (5500-5000 v. Chr.)*, Amersfoort (Rapportage Archeologische Monumentenzorg 83).
- Louwe Kooijmans, L.P. (ed.), 2001b: *Archeologie in de Betuweroute. Hardinxveld-Giessendam De Bruin. Een kampplaats uit het Laat-Mesolithicum en het begin van de Swifterbant-cultuur (5500-4450 v. Chr.)*, Amersfoort (Rapportage Archeologische Monumentenzorg 88).
- Louwe Kooijmans, L.P., K. Hänninen and C.E. Vermeeren, 2001: Artefacten van hout, in: L.P. Louwe Kooijmans (ed.), *Archeologie in de Betuweroute. Hardinxveld-Giessendam De Bruin. Een kampplaats uit het Laat-Mesolithicum en het begin van de Swifterbant-cultuur (5500-4450 v. Chr.)*, Amersfoort (Rapportage Archeologische Monumentenzorg 88), 435-477.
- Louwe Kooijmans, L.P. and M. Nokkert, 2001: Sporen en structuren, in: L.P. Louwe Kooijmans (ed.), *Archeologie in de Betuweroute. Hardinxveld-Giessendam De Bruin. Een kampplaats uit het Laat-Mesolithicum en het begin van de Swifterbant-cultuur (5500-4450 v. Chr.)*, Amersfoort (Rapportage Archeologische Monumentenzorg 88), 75-115.



Louwe Kooijmans, L.P., C.E. Vermeeren and A.M.I. van Waveren, 2001: Artefacten van hout en vezels, in: L.P. Louwe Kooijmans (ed.), *Archeologie in de Betuweroute. Hardinxveld-Giessendam Polderweg. Een mesolithisch jachtkamp in het riviereengebied (5500-5000 v. Chr.)*, Amersfoort (Rapportage Archeologische Monumentenzorg 83), 379-418.

Louwe Kooijmans, L.P., P.W. van den Broeke, H. Fokkens and A.L. van Gijn (eds), 2005: *Nederland in de prehistorie*, Amsterdam.

Lovis, W.A. and R.E. Donahue, 2011: Space, Information and Knowledge: Ethnocartography and North American Boreal Forest Hunter-Gatherers, in: R. Whallon, W.A. Lovis and R.K. Hitchcock (eds), *Information and its Role in Hunter-Gatherer Bands*, Santa Fe (Ideas Debates and Perspectives 5), 59-84.

Ludwig, A., L. Debus, D. Lieckfeldt, I. Wirgin, N. Benecke, I. Jenneckens, P. Williot, J.R. Waldman and C. Pitra, 2002: Fish populations: When the American sturgeon swam east, *Nature* 419(6906), 447-448.

Ludwig, A., D. Makowiecki and N. Benecke, 2009: Further evidence of trans-Atlantic colonization of Western Europe by American Atlantic sturgeons, *Archaeofauna* 18, 185-192.

Magnin, E., 1962: Recherches sur la systématique et la biologie des Acipensérides, *Acipenser sturio* L., *Acipenser oxyrinchus* Mitchill et *Acipenser fulvescens* Raf., *Annales de la Station Centrale d'Hydrobiologie Appliquée* 9, 7-242.

Manders, M.R., A.D.C. Otte-Klomp, J.H.M. Peeters and P. Stassen, 2008: *Wetenschappelijk kader voor de archeologische monumentenzorg bij de aanleg van de tweede Maasvlakte, Europoort-Rotterdam*, Amersfoort (Rapportage Archeologische Monumentenzorg 169).

Mariezcurrera, K., 1983: Contribución al conocimiento del desarrollo de la dentición y el esqueleto postcranial de *Cervus elaphus*, *Munibe* 35 (3/4), 149-202.

Mason, S.L.R., 1995: Acornutopia? Determining the Role of Acorns in Past Human Subsistence, in: J. Wilkins, D. Harvey and M.J. Dobson (eds), *Food in Antiquity*, Exeter, 12-24.

Mason, S.L.R., 2000: Fire and Mesolithic subsistence - Managing oaks for acorns in northwest Europe?, *Palaeogeography, Palaeoclimatology, Palaeoecology* 164(1/4), 139-150.

Mason, S.L.R. and J.G. Hather, 2000: Parenchymatous plant remains from Staosnaig, in: S. Mithen (red), *Hunter-gatherer landscape archaeology. The Southern Hebrides Mesolithic Project 1988-1998*, Cambridge (McDonald Institute Monographs), 415-425.

Mason, S.L.R., J.G. Hather and G.C. Hillman, 2002: The archaeobotany of European hunter-gatherers: some preliminary investigations, in: S.L.R. Mason and J.G. Hather (eds), *Hunter-Gatherer Archaeobotany. Perspectives from the Northern Temperate zone*, Londen, 188-196.

Mears, R. and G.C. Hillman, 2007: *Wild food*, Londen.

Meijden, R. van der, 1996: *Heukels' Flora van Nederland*, Groningen.

Mellars, P., 1976, Fire ecology, animal populations and man: a study of some ecological relationships in prehistory, *Proceedings of the Prehistoric Society* 42, 15-45.

Mellars, P. and P. Dark (eds), 1998: *Star Carr in Context. New Archaeological and Palaeoecological Investigations at the Early Mesolithic site of Star Carr, North Yorkshire*, Cambridge.

Mellett, C.L., D.M. Hodgson, A.J. Plater, B. Mauz, I. Selby and A. Lang, 2013: Denudation of the continental shelf between Britain and France at the glacial-interglacial timescale, *Geomorphology* 203, 79-96.

Ménot, G., E. Bard, F. Rostek, J.W.H. Weijers, E.C. Hopmans, S. Schouten, J.S.S. Damsté, 2006: Early Reactivation of European Rivers During the Last Deglaciation, *Science* 313(5793), 1623-1625.

Metcalfe, S.E., S. Ellis, B.P. Horton, J.B. Innes, J. McArthur, A. Mitlehner, A. Parkes, J.S. Pethick, J. Rees, J. Ridgway, M.M. Rutherford, I. Shennan and M.J. Tooley, 2000: The Holocene evolution of the Humber Estuary: reconstructing change in a dynamic environment, *Geological Society, London, Special Publication* 166, 97-118.

Mithen, S., N. Finlay, W. Carruthers, S. Carter and P. Ashmore, 2001: Plant Use in the Mesolithic: Evidence from Staosnaig, Isle of Colonsay, Scotland, *Journal of Archaeological Science* 28(3), 223-234.

Molen, J. van der and H.E. de Swart, 2001: Holocene tidal conditions and tide-induced sand transport in the southern North Sea, *Journal of Geophysical Research: Oceans (1978-2012)* 106(C5), 9339-9362.

Momber, G., D. Tomalin, R. Scaife, J. Satchell and J. Gillespie (eds), 2011: *Mesolithic Occupation at Bouldnor Cliff and the Submerged Prehistoric Landscapes of the Solent*, York (CBA Research Report 164).

Moor, J.J.W. de, J.A.A. Bos, M.T.I.J. Bouman, C. Moolhuizen, R.P. Exaltus, F.P.A. Maartense and T.J.M. van der Linden, 2009: *Definitief Archeologisch Onderzoek in het tracé van de Hanzelijn in het Nieuwe Land. Een interdisciplinaire geo-archeologische waardering van het begraven landschap van Oostelijk Flevoland*, Delft.

Moore, P.D., J.A. Webb and M.E. Collinson, 1991: *Pollen Analysis*, Oxford.

Moree, J.M., A.V. Schoonhoven and M.C. van Trierum, 2010: Archeologisch onderzoek van het BOOR in het Maasmondgebied: archeologische kroniek 2001-2006, in: A. Carmiggelt, M.C. van Trierum and D.A. Wesselingh (eds), *BOORbalans 6 Bijdragen aan de bewoningsgeschiedenis van het Maasmondgebied*, Rotterdam, 77-240.

Moree, J.M., D.E.A. Schiltmans and P.C. Vos, 2012: *Rotterdam Yangtzehaven. Plan van Aanpak uitwerking en rapportage: inventariserend veldonderzoek (fase 3) en gravend onderzoek (fase 4)*, Rotterdam (BOOR-PvA2012002).

Newell, R.R. and A.P.J. Vroomans, 1972: *Automatic Artefact Registration and System for Archaeological Analysis with the Philips P1100 Computer: a Mesolithic Test Case*, Oosterhout.

Newell, R.R., D. Kielman, T.S. Constandse-Westermann, W.A.B. van der Sanden and A.L. van Gijn, 1990: *An Inquiry into the Ethnic Resolution of Mesolithic Regional Groups. The Study of Their Decorative Ornaments in Time and Space*, Leiden.

Niekus, M.J.L.Th., 2006: A geographically referenced <sup>14</sup>C database for the Mesolithic and the early phase of the Swifterbant Culture in the northern Netherlands, *Palaeohistoria* 47/48, 41-99.

Niekus, M.J.L.Th., 2012: *Uitwerking lithisch materiaal Yangtzehaven Rotterdam*, Groningen (internal report).

Niekus, M.J.L.Th., D.C. Brinkhuizen, A.A. Kerkhoven, J.J. Huisman and D.E.P. Velthuisen, 2012: An Early Atlantic Mesolithic site with micro-triangles and fish remains from Almere (the Netherlands), in: D.C.M. Raemaekers, E. Esser, R.C.G.M. Lauwerier and J.T. Zeiler (eds), *A bouquet of archaeozoological studies. Essays in honour of Wietske Prummel*, Groningen (Groningen Archaeological Studies 21), 61-78.

Niekus, M.J.L.Th., S. Knippenberg and I.I.J.A.L.M. Devriendt, 2012: Vuursteen, in: T. Hamburg, A. Müller and B. Quadflieg (eds), *Mesolithisch Swifterbant. Mesolithisch gebruik van een duin ten zuiden van Swifterbant (8300-5000 v.Chr.). Een archeologische opgraving in het tracé van de N23/N307, provincie Flevoland*, Leiden/Amersfoort (Archol-rapport 174 and ADC-rapport 3250), 157-241.

Nijssen, H. and S.J. de Groot, 1987: *De vissen van Nederland*, Utrecht.

Olsson, F., M.J. Gaillard, G. Lemdahl, A. Greisman, P. Lanos, D. Marguerie, N. Marcoux, P. Skoglund and J. Wäglind, 2010: A continuous record of the fire covering the last 10,500 calendar years from southern Sweden - The role of climate and human activities, *Palaeogeography, Palaeoclimatology, Palaeoecology* 291(1/2), 128-141.

Oorsouw, M.-F. van, 1993: *Wommersom Revisited. Een analyse van de verspreiding en het gebruik van Wommersomkwartsiet in Nederland*, Leiden (MA Thesis Leiden University).

Opbroek, M. and E. Lohof (eds), 2012: *Tijd in centimeters. Een kijkje in het landschap van een dekzandrug te Almere. Een Inventariserend Veldonderzoek in de vorm van proefsleuven en een hoogwaardig booronderzoek*, Amersfoort (ADC-rapport 2662).

Out, W.A., 2009: *Sowing the seed? Human impact and plant subsistence in Dutch wetlands during the Late Mesolithic and Early and Middle Neolithic (5500-3400 cal BC)*, Leiden (Archaeological Studies Leiden University 18).

Oversteegen, J.F.S., L.H. van Wijngaarden-Bakker, R. Maliepaard and Th. van Kolfschoten, 2001: Zoogdieren, vogels, reptielen, in: L.P. Louwe Kooijmans (ed.), *Archeologie in de Betuweroute. Hardinxveld-Giessendam De Bruin. Een kampplaats uit het Laat-Mesolithicum en het begin van de Swifterbant-cultuur (5500-4450 v. Chr.)*, Amersfoort (Rapportage Archeologische Monumentenzorg 88), 209-297.

Pals, J.P., B. van Geel and A. Delfos, 1980: Paleoeological studies in the Klokkeweel bog near Hoogkarspel (Province of Noord Holland), *Review of Palaeobotany and Palynology* 30, 371-418.

Pedersen, L., A. Fischer and B. Aaby (eds), 1997: *The Danish Storebælt Since the Ice Age - Man, Sea and Forest*, Copenhagen.

Peeters, J.H.M., 2007: *Hoge Vaart-A27 in context: towards a model of Mesolithic-Neolithic land use dynamics as a framework for archaeological heritage management*, Amersfoort (PhD Thesis University of Amsterdam).

Peeters, J.H.M., 2009a: 'Occupation Continuity' and 'Behavioural Discontinuity': Abrupt Changes in Forager Land-use at the Mid/Late Atlantic Boundary in the Flevoland Polders (The Netherlands), in: Ph. Crombé, M. Van Strydonck, J. Sergeant, M. Boudin and M. Bats (eds), *Chronology and Evolution within the Mesolithic of North-West Europe. Proceedings of an International Meeting, Brussels, May 30th-June 1st 2007*, Cambridge, 693-708.

Peeters, J.H.M., 2009b: Early Holocene landscape dynamics and forager land-use diversity: the example of Hoge Vaart-A27 (Almere, The Netherlands), in: S.B. McCartan, R. Schulting, G. Warren and P. Woodman (eds): *Mesolithic Horizons. Papers presented at the Seventh International Conference on the Mesolithic in Europe, Belfast 2005*, Oxford, 269-276.

Peeters, J.H.M., J. Schreurs and S.M.J.P. Verneau, 2001: Deel 18. Vuursteen: typologie, technologische organisatie en gebruik, in: J.W.H. Hogestijn and J.H.M. Peeters (eds), *De mesolithische en vroeg-neolithische vindplaats Hoge Vaart-A27 (Flevoland)*, Amersfoort (Rapportage Archeologische Monumentenzorg 79).

Peeters, J.H.M. and M.J.L.Th. Niekus, 2005: Het Mesolithicum in Noord-Nederland, in: J.H.C. Deeben, E. Drenth, M.-F. van Oorsouw and L.B.M. Verhart (eds), *De steentijd van Nederland*, Meppel (Archeologie 11/12), 201-234.

- Peeters, J.H.M., P. Murphy and N.C. Flemming (eds), 2009: *North Sea Prehistory Research and Management Framework (NSPRMF) 2009*, Amersfoort.
- Péquart, M., S.J. Péquart, M. Boule and H. Vallois, 1937: *Téviec. Station-nécropole mésolithique du Morbihan*, Paris.
- Péquart, M. and S.J. Péquart, 1954: *Hoëdic. Deuxième station-nécropole du mésolithique côtier Armoricaïn*, Antwerpen.
- Perry, D.W., 1997: *The archaeology of hunter-gatherers: plant use in the Dutch Mesolithic*, New York (PhD Thesis New York University).
- Perry, D.W., 1999: Vegetative Tissues from Mesolithic Sites in the Northern Netherlands, *Current Anthropology* 40(2), 231-237.
- Perry, D.W., 2002: Preliminary results of an archaeobotanical analysis of Mesolithic sites in the Veenkoloniën, Province of Groningen, the Netherlands, in: S.L.R. Mason and J.G. Hather (eds), *Hunter-Gatherer Archaeobotany. Perspectives from the Northern Temperate zone*, Londen, 108-116.
- Plassche, O. van de, 1982: *Sea-level change and water-level movements in the Netherlands during the Holocene*, Amsterdam (PhD Thesis VU University Amsterdam).
- Pons, L.J. and J. Bennema, 1958: De morfologie van het Pleistocene oppervlak in Westelijk Midden-Nederland, voor zover gelegen beneden gemiddeld zeeniveau (N.A.P), *Tijdschrift van het Kon. Ned. Aard. Genootschap* 75, 120-153.
- Price, T.D., 1975: *Mesolithic settlement systems in the Netherlands*, Michigan (PhD Thesis University of Michigan).
- Price, T.D., 1980: The Mesolithic of the Drents Plateau, *Berichten van de Rijksdienst voor het Oudheidkundig Bodemonderzoek* 30, 11-63.
- Price, T.D., 1989: The reconstruction of Mesolithic diets, in: C. Bonsall (ed.), *The Mesolithic in Europe. Papers Presented at the Third International Symposium, Edinburgh, 1985*, Edinburgh, 48-59.
- Projectgroep Archeologie AHR, 2003: *Specificaties voor datastructuur en formulieren ten behoeve van Archeologische Monumentenzorg AHR-project*.
- Provincie Zuid-Holland, 2010: *Provinciale Onderzoeksagenda Archeologie Zuid-Holland*, Den Haag.
- Punt, W. (ed.), 1976: *The Northwest European Pollen Flora I*, Amsterdam.
- Punt, W. and G.C.S. Clarke (eds), 1980: *The Northwest European Pollen Flora II*, Amsterdam.
- Punt, W. and G.C.S. Clarke (eds), 1981: *The Northwest European Pollen Flora III*, Amsterdam.
- Punt, W. and G.C.S. Clarke (eds), 1984: *The Northwest European Pollen Flora IV*, Amsterdam.
- Punt, W., S. Blackmore and G.C.S. Clarke (eds), 1988: *The Northwest European Pollen Flora V*, Amsterdam.
- Punt, W. and S. Blackmore (eds), 1991: *The Northwest European Pollen Flora VI*, Amsterdam.
- Punt, W., S. Blackmore and P.P. Hoen (eds), 1995: *The Northwest European Pollen Flora VII*, Amsterdam.

- Punt, W., S. Blackmore and P.P. Hoen (eds), 2003: *The Northwest European Pollen Flora VIII*, Amsterdam.
- Punt, W., S. Blackmore, P.P. Hoen and P.J. Stafford (eds), 2009: *The Northwest European Pollen Flora IX*, Amsterdam.
- Quak, J., 1994: De visstand in stromende wateren, in: A.J.P. Raat (ed.), *Vismigratie, visgeleiding en vispassages in Nederland*, Nieuwegein, 59-84.
- Regnell, M., 2012: Plant subsistence and environment at the Mesolithic site Tågerup, southern Sweden: new insights on the "Nut Age", *Vegetation History and Archaeobotany* 21(1), 1-16.
- Regnell, M., M.J. Gaillard, T.S. Bartholin and P. Karsten, 1995: Reconstruction of environment and history of plant use during the late Mesolithic (Ertebølle culture) at the inland settlement of Bökeberg III, southern Sweden, *Vegetation History and Archaeobotany* 4(2), 67-91.
- Reid, C., 1913: *Submerged forests*, Cambridge.
- Reimer, P.J., M.G.L. Baillie, E. Bard, A. Bayliss, J.W. Beck, P.G. Blackwell, C.B. Ramsey, C.E. Buck, G.S. Burr, R.L. Edwards, M. Friedrich, P.M. Grootes, T.P. Guilderson, I. Hajdas, T.J. Heaton, A.G. Hogg, K.A. Hughen, K.F. Kaiser, B. Kromer, F.G. McCormac, S.W. Manning, R.W. Reimer, D.A. Richards, J.R. Southon, S. Talamo, C.S.M. Turney, J. van der Plicht and C.E. Weyhenmeyer, 2009: IntCal09 and Marine09 Radiocarbon Age Calibration Curves, 0-50,000 Years cal BP, *Radiocarbon* 51(4), 1111-1150.
- Rijsdijk, K.F., S. Passchier, H.J.T. Weerts, C. Laban, R.J.W. Van Leeuwen and J.H.J. Ebbing, 2005: Revised Upper Cenozoic stratigraphy of the Dutch sector of the North Sea Basin: towards an integrated lithostratigraphic, seismostratigraphic and allostratigraphic approach, *Netherlands Journal of Geosciences - Geologie en Mijnbouw* 84(2), 129-146.
- Rogers, E.S., 1963: *The hunting group - hunting territory complex among the Mistassini Indians*, Ottawa.
- Schaminée, J.H.J., E.J. Weeda and V. Westhoff, 1995: *De vegetatie van Nederland, deel 2. Plantengemeenschappen van wateren, moerassen en natte heiden*, Uppsala/Leiden.
- Schaminée, J.H.J., A.H.F. Stortelder and E.J. Weeda, 1996: *De vegetatie van Nederland, deel 3. Plantengemeenschappen van graslanden, zomen en droge heiden*, Uppsala/Leiden.
- Schiltmans, D.E.A., 2010: *Rotterdam IJsselmonde 't Hart. Een opgraving ter plaatse van het nieuwe stadshart van IJsselmonde (vindplaats 13-66)*, Rotterdam (BOORrapporten 424).
- Schiltmans, D.E.A., 2012a: *Rotterdam Yangtzehaven. Karterend inventariserend veldonderzoek*, Rotterdam (evaluatie-rapport BOOR).
- Schiltmans, D.E.A., 2012b: *Rotterdam Yangtzehaven. Opgraving*, Rotterdam (evaluatie-rapport BOOR).
- Schiltmans, D.E.A., 2013: *Rotterdam Groenenhagen-Tuinenhoven De Zwanen-Rietpark. Een opgraving van een vindplaats uit het Neolithicum op een rivierduin op IJsselmonde (vindplaats 13-78)*, Rotterdam (BOORrapporten 491).
- Schiltmans, D.E.A. and A. van de Meer, 2014: *Rotterdam Parkeergarage Kruisplein. Een verkennend inventariserend veldonderzoek in de vorm van een archeologische begeleiding door middel van grondboringen en profielwaarnemingen*, Rotterdam (BOORrapporten 496).

- Schweingruber, F.H., 1982: *Mikroskopische Holzanatomie*, Birmensdorf.
- Schweingruber, F.H., 1990: *Anatomie europäischer Hölzer*, Stuttgart.
- Serjeantson, D., 2009: *Birds*, Cambridge USA (Cambridge Manuals in Archaeology).
- Shipman, P., G. Foster and M. Schoeninger, 1984: Burnt bones and teeth: an experimental study of colour, morphology, crystal structure and shrinkage, *Journal of Archaeological Science* 11(4), 307-325.
- Siebelink, M., A.L. van Gijn, D. Pomstra, Y.M.J. Lammers-Keijsers and J.J. Langer, 2012: Gebruikssporenanalyse van vuursteen, in: T. Hamburg, A. Müller and B. Quadflieg (eds), *Mesolithisch Swifterbant. Mesolithisch gebruik van een duin ten zuiden van Swifterbant (8300-5000 v.Chr.). Een archeologische opgraving in het tracé van de N23/N307, provincie Flevoland*, Leiden/Amersfoort (Archol-rapport 174 and ADC-rapport 3250), 243-267.
- Simmons, I.G., 1996: *The Environmental Impact of Later Mesolithic Cultures. The Creation of Moorland Landscape in England and Wales*, Edinburgh.
- Smit, B.I., 2011: *Programma van Eisen. Definitief veldonderzoek: uitvoer gravend onderzoek Yangtzehaven Rotterdam*, Amersfoort.
- Smit, B.I., 2012: *Programma van Eisen. Uitwerking and rapportage veldonderzoek: steekboringen and seismisch onderzoek (fase 3) en gravend onderzoek Yangtzehaven Rotterdam*, Amersfoort.
- Smit, B.I. and H.J.T. Weerts, 2011: *Programma van Eisen. Inventariserend veldonderzoek: karterend archeologisch onderzoek Yangtzehaven Rotterdam*, Amersfoort.
- Smits, E. and L.P. Louwe Kooijmans, 2001a: De menselijke skeletresten, in: L.P. Louwe Kooijmans (ed.), *Archeologie in de Betuweroute. Hardinxveld-Giessendam Polderweg. Een mesolithisch jachtkamp in het riviereengebied (5500-5000 v. Chr.)*, Amersfoort (Rapportage Archeologische Monumentenzorg 83), 419-440.
- Smits, E. and L.P. Louwe Kooijmans, 2001b: Menselijke skeletresten, in: L.P. Louwe Kooijmans (ed.), *Archeologie in de Betuweroute. Hardinxveld-Giessendam De Bruin. Een kampplaats uit het Laat-Mesolithicum en het begin van de Swifterbant-cultuur (5500-4450 v. Chr.)*, Amersfoort (Rapportage Archeologische Monumentenzorg 88), 479-498.
- Stafleu, J., D. Maljers, F.S. Busschers, J.L. Gunnink, J. Schokker, R.M. Dambrink, H.J. Hummelman and M.L. Schijf, 2012: *GeoTop modellering*, Utrecht (TNO-rapport R10991).
- Stapert, D., 1976: Some natural surface modifications on flint in the Netherlands, *Palaeohistoria* 18, 7-41.
- Stapert, D., 1986: The handaxe from Elahuizen (province of Friesland, the Netherlands); an exercise in interpreting secondary surface modifications, *Helinium* 26, 3-19.
- Stapert, D., 1993: Paleolithicum (tot 9000 v.Chr.): Haerst, gem. Zwolle, in: A.D. Verlinde (ed.), *Archeologische kroniek van Overijssel over 1992, Overijsselse Historische Bijdragen* 108, 130-133.
- Stockmarr, J., 1971: Tablets with Spores used in Absolute Pollen Analysis, *Pollen et Spores* 13(4), 615-621.
- Stoel, P., 1991: Patina-onderzoek bij vuursteen, *Archeologie* 3, 50-53.
- Stortelder, A.H.F., J.H.J. Schaminée and P.W.F.M. Hommel, 1999: *De vegetatie van Nederland, deel 5. Plantengemeenschappen van ruigten, struwelen en bossen*, Uppsala/Leiden.

Törnqvist, T.E. and M.P. Hijma, 2012: Links between early Holocene ice-sheet decay, sea-level rise and abrupt climate change, *Nature Geoscience* 5(9), 601-606.

Trolle-Lassen, T., 1987: Human exploitation of fur animals in Mesolithic Denmark: a case study, *Archaeozoologia* 1(2), 85-102.

Tsiopelas, N., 2010: *Mesolithic bone and antler barbed points from Europoort. An experimental approach*, Leiden (MA Thesis Leiden University).

Uehara, K., J.D. Scourse, K.J. Horsburgh, K. Lambeck and A.P. Purcell, 2006: Tidal evolution of the northwest European shelf seas from the Last Glacial Maximum to the present, *Journal of Geophysical Research: Oceans (1978–2012)* 111(C9), C09025.

Vandenbergh, J., 1995: Timescales, climate and river development, *Quaternary Science Reviews* 14(6), 631-638.

Van Neer, W., E. Thieren and D.C. Brinkhuizen, 2012: Identification of a 19th century sturgeon from North-East Friesland, in: D.C.M. Raemaekers, E. Esser, R.C.G.M. Lauwerier and J.T. Zeiler (eds), *A bouquet of archaeozoological studies. Essays in honour of Wietske Prummel*, Groningen (Groningen Archaeological Studies 21), 197-203.

Verbaas, A., in preparation: Barnsteen, in: Anonymous, *Rapportage Hoep Noord*.

Verbaas, A., M.J.L.Th. Niekus, A.L. van Gijn, S. Knippenberg, Y.M.J. Lammers-Keijsers and P.C. van Woerdekom, 2011: Vuursteen uit de Hanzelijn, in: E. Lohof, T. Hamburg and J.P. Flamman (eds), *Steentijd opgespoord. Archeologisch onderzoek in het tracé van de Hanzelijn-Oude Land*, Leiden/Amersfoort (Archol-rapport 138 and ADC-rapport 2576), 335-393.

Verhart, L.B.M., 1988: Mesolithic barbed points and other implements from Europoort, the Netherlands, *Oudheidkundige Mededelingen uit het Rijksmuseum van Oudheden te Leiden* 68, 145-194.

Verhart, L.B.M., 1995: Fishing for the Mesolithic. The North Sea, a submerged Mesolithic landscape, in: A. Fischer (ed.), *Man and Sea in the Mesolithic. Coastal settlement above and below present sea level*, Oxford (Oxbow Monograph 53), 291-302.

Verhart, L.B.M., 2004: The implications of prehistoric finds on and off the Dutch coast, in: N.C. Flemming (ed.), *Submarine prehistoric archaeology of the North Sea. Research priorities and collaboration with Industry*, York (CBA Research Report 141), 57-61.

Verhart, L.B.M. and N. Arts, 2005: Het Mesolithicum in Zuid-Nederland, in: J.H.C. Deeben, E. Drenth, M.-F. van Oorsouw and L.B.M. Verhart (eds), *De steentijd van Nederland*, Meppel (Archeologie 11/12), 235-260.

Verhart, L.B.M. and H.A. Groenendijk, 2005: Leven in overvloed. Midden- en laat-mesolithicum, in: L.P. Louwe Kooijmans, P.W. van den Broeke, H. Fokkens and A.L. van Gijn (eds), *Nederland in de prehistorie*, Amsterdam, 161-178.

Verneau, S.M.J.P., 1999: *Een Mesolithisch jachtkamp te Zutphen. 8000 jaar voor Christus: jagers-verzamelaars in de Ooyerhoek*, Zutphen (Lithos-rapport 1).

Vos, P.C., 2012: *Geologische en archeolandschappelijke eindrapportage fase 3 Yangtzehaven project*, Utrecht (internal report Deltares).

Vos, P.C., 2013: *Geologisch en paleolandschappelijk onderzoek Yangtzehaven (Maasvlakte, Rotterdam). Toegepast geoarcheologisch onderzoek ten behoeve van de archeologische prospectie in Vroeg Holocene deltaïsche afzettingen van Rijn en Maas in het Maasvlaktegebied*, Utrecht (Deltares-rapport 1206788-000-BGS-0001).

- Vos, P. C. and J.G.A. Bazelmans, 2002: De geogenetische aanpak: gericht prospectief archeologisch onderzoek op geologisch laagniveau, *Archeologische Monumentenzorg - Nieuwsbrief van de Rijksdienst voor het Oudheidkundig Bodemonderzoek* 2, 28-29.
- Vos, P.C. and S. de Vries, 2007: *Geologisch vooronderzoek Papegaaikehaven en Kop van Beer*, Utrecht (TNO-rapport 2007-U-R1164/B).
- Vos, P.C., M. van den Berg, D. Maljers and S. de Vries, 2009: *Geoarcheologische bureaustudie ten behoeve van het Yangtzehavenproject (1e onderzoeksfase in het verkennend inventariserend veldonderzoek)*, Utrecht (Deltares-rapport 0906-0193).
- Vos, P.C., M. van den Berg, F.P.M. Bunnik, H. Cremer, M. de Kleine, D. Maljers and C. Mesdag, 2010a: *Geoarcheologisch inventariserend veldonderzoek van het Yangtzehaven project (verkennende fase 2)*, Utrecht (Deltares-rapport 1201894-000-BGS-0003).
- Vos, P.C., F.P.M. Bunnik, H. Cremer and F.M. Hennekam, 2010b: *Paleolandschappelijk onderzoek Papengaaibek en Kop van Beer. Geobotanisch en <sup>14</sup>C-onderzoek van monsters genomen uit vroeg Holocene delta-afzettingen in het gebied Papengaaibek en Kop van Beer (Maasvlakte, Rotterdam). Geologisch vooronderzoek Papegaaikehaven en Kop van Beer*, Utrecht (Deltares-rapport 1201910-000-BGS-0001).
- Vos, P.C., J.G.A. Bazelmans, H.J.T. Weerts and M.J. van der Meulen (eds), 2011: *Atlas van Nederland in het Holoceen. Landschap en bewoning vanaf de laatste ijstijd tot nu*, Amsterdam.
- Vries, F. de, L. Postma, M. Postma, M.J.L.Th. Niekus, H. Paas, H. de Kruijk and J. Timmer, 2012: IJzer als echtheidstoets - De omstrede Vermaning-artefacten: vervalsingen of niet? (with English summary), in: M.J.L.Th. Niekus, R.N.E. Barton, M. Street and Th. Terberger (eds), *A mind set on flint. Studies in honour of Dick Stapert*, Groningen (Groningen Archaeological Studies 16), 457-472.
- Vries, S. de, 2011a: *Boorbeschrijvingen Yangtzehaven-Oost*, Utrecht (Deltares-rapport 1204743-000-BGS-0013).
- Vries, S. de, 2011b: *Boorbeschrijvingen Yangtzehaven-West*, Utrecht (Deltares-rapport 1204743-000-BGS-0014).
- Waddington, C. (ed.), 2007: *Mesolithic Settlement in the North Sea Basin. A Case Study from Howick, North-East England*, Oxford.
- Wallinga, J. and A.J. Versendaal, 2014: *Luminescentiedateringsrapport Yangtzehaven*, Wageningen (NCL-7612).
- Weeda, E.J., R. Westra, Ch. Westra and T. Westra, 1985: *Nederlandse oecologische flora. Wilde planten en hun relaties 1*, Deventer.
- Weeda, E.J., R. Westra, Ch. Westra and T. Westra, 1987: *Nederlandse oecologische flora. Wilde planten en hun relaties 2*, Deventer.
- Weeda, E.J., R. Westra, Ch. Westra and T. Westra, 1988: *Nederlandse oecologische flora. Wilde planten en hun relaties 3*, Deventer.
- Weeda, E.J., R. Westra, Ch. Westra and T. Westra, 1991: *Nederlandse oecologische flora. Wilde planten en hun relaties 4*, Deventer.
- Weeda, E.J., R. Westra, Ch. Westra and T. Westra, 1994: *Nederlandse oecologische flora. Wilde planten en hun relaties 5*, Deventer.
- Weninger, B., R. Schulting, M. Bradtmöller, L. Clare, M. Collard, K. Edinborough, J. Hilpert, O. Jöris, M.J.L.Th. Niekus, E.J. Rohling and B. Wagner, 2008: The catastrophic flooding of Doggerland by the Storegga Slide tsunami, *Documenta Praehistorica* 35, 1-24.



Westerhoff, W.E., T.E. Wong and E.F.J. de Mulder, 2003: Opbouw van de ondergrond, in: E.F.J. de Mulder, M.C. Geluk, I.L. Ritsema, W.E. Westerhoff and T.E. Wong (eds), *De ondergrond van Nederland*, Groningen/Houten, 247-352.

Whallon, R., 2011: An Introduction to Information and its Role in Hunter-Gatherer Band-Level Societies, in: R. Whallon, W.A. Lovis and R.K. Hitchcock (eds), *Information and its Role in Hunter-Gatherer Bands*, Santa Fe (Ideas Debates and Perspectives 5), 1-28.

Wijngaarden-Bakker, L.H. van and C.H. Maliepaard, 1982: Leeftijdsbepaling aan het skelet van het wilde zwijn *Sus scrofa* Linnaeus, 1758, *Lutra* 25, 30-37.

Wijngaarden-Bakker, L.H. van, C. Cavallo, Th. van Kolfschoten, C.H. Maliepaard and J.F.S. Oversteegen, 2001: Zoogdieren, vogels, reptielen, in: L.P. Louwe Kooijmans (ed.), *Archeologie in de Betuweroute. Hardinxveld-Giessendam Polderweg. Een mesolithisch jachtkamp in het rivierengebied (5500-5000 v. Chr.)*, Amersfoort (Rapportage Archeologische Monumentenzorg 83), 181-242.

Wijngaarden-Bakker, L.H. van and K.D. Troostheide, 2003: Bones and Eggs. The Archaeological Presence of the Grass Snake *Natrix natrix* (L.) in The Netherlands, *Environmental Archaeology* 8(2), 111-118.

Woldring, H., M. Schepers, J. Mendelts and R. Fens, 2012: Camping and foraging in Boreal hazel woodland. The environmental impact of Mesolithic hunter-gatherers near Groningen, the Netherlands, in: M.J.L.Th. Niekus, R.N.E. Barton, M. Street and Th. Terberger (eds), *A mind set on flint. Studies in honour of Dick Stapert*, Groningen (Groningen Archaeological Studies 16), 381-392.

Woude, J.D. van der, 1983. Holocene paleoenvironmental evolution of a perimarine fluviatile area. Geology and paleobotany of the area surrounding the archaeological excavation at the Hazendonk river dune (Western Netherlands), Leiden (Analecta Praehistorica Leidensia 16).

Woude, J.D. van der, 1984: The fluviolagoonal palaeoenvironment in the Rhine/Meuse deltaic plain, *Sedimentology* 31(3), 395-400.

Zagwijn, W.H., 1994: Reconstruction of climate change during the Holocene in western and central Europe based on pollen records of indicator species, *Vegetation History and Archaeobotany* 3(2), 65-88.

Zeiler, J.T., 1988: Age determination based on epiphyseal fusion in post-cranial bones and tooth wear in otters (*Lutra lutra*), *Journal of Archaeological Science* 15(5), 555-561.

Zeiler, J.T., 1997: *Hunting, fowling and stock-breeding at Neolithic sites in the western and central Netherlands*, Groningen (PhD Thesis University of Groningen).

Zeiler, J.T., 2006: Mammals, in: L.P. Louwe Kooijmans and P.F.B. Jongste (eds), *Schipluiden. A Neolithic settlement on the Dutch North Sea coast c. 3500 cal BC*, Leiden (Analecta Praehistorica Leidensia 37/38), 375-420.

Zeiler, J.T., 2012: *Onderzoek dierlijke resten Yangtzehaven Rotterdam*, Haren (internal report ArchaeoBone).

Zeiler, J.T., D.C. Brinkhuizen and D.L. Bekker, 2007: *Niet bij vee alleen. Archeozoologisch onderzoek van de Vroege Bronstijdvindplaats Hoep Noord te Schagen*, Leeuwarden (ArchaeoBone-rapport 54 and internal report Archeologische Werkgroep "Kop van Noord-Holland").

Zijl, W., M.J.L.Th. Niekus, P.H.J.I. Ploegaert and J.M. Moree, 2011: *Rotterdam Beverwaard Tramremise. De opgraving van de top van een donk met sporen uit het Mesolithicum en Neolithicum (vindplaats 13-83)*, Rotterdam (BOORrapporten 439).

Zonneveld, I., 2013: Helinium. Maas, Rijn- en Striene-estuarium, de bakermat van Holland, *Vakblad natuur bos landschap* 1(2013), 32-36.

Zvelebil, M., 1994: Plant Use in the Mesolithic and its Role in the Transition to Farming, *Proceedings of the Prehistoric Society* 60, 35-74.

#### **Other sources**

Bronk Ramsey, C., 2013: *OxCal v.4.2 software*, Oxford.

Cohen, K.M., E. Stouthamer, H.J. Pierik and A.H. Geurts, 2012: *Digitaal Basisbestand Paleogeografie van de Rijn-Maas Delta/Rhine-Meuse Delta Studies' Digital Basemap for Delta Evolution and Palaeogeography*, Utrecht (<http://persistent-identifier.nl/?identifier=urn:nbn:nl:ui:13-nqjn-zl>).

Grimm, E.C., 1992-2004: *Tilia, Tilia-Graph and TGView*, Springfield.

<http://flora.nhm-wien.ac.at/Seiten-Arten/Nuphar-lutea.htm>

<http://www.agefotostock.com/en/Stock-Images/Rights-Managed/BWI-BLW042551>

[http://www.boga.ruhr-uni-bochum.de/html/Trapa\\_natans\\_Foto.html](http://www.boga.ruhr-uni-bochum.de/html/Trapa_natans_Foto.html)

<http://www.dinoloket.nl>

<http://www.dinoloket.nl/nomenclator-ondiep>

<http://www.floraplanta.nl/bomenenheesters/images/meidoorn.jpg>

<http://my.gardenguides.com>

<https://www.kuleuven-kulak.be/kulakbiocampus/images/bomen-heesters/Cornus%20sanguinea%20-%20Rode%20kornoelje/index.htm>

<http://www.splashcos.org>

Richardson, B. and T. Lanzelo, 1974: *Cree Hunters of Mistassini*, Montreal ([http://www.nfb.ca/film/cree\\_hunters](http://www.nfb.ca/film/cree_hunters)).