

Reports

12-1988

Study of economic heavy minerals of the Virginia Inner Continental Shelf

C. R. Berquist

C. H. Hobbs III

Virginia Institute of Marine Science

Follow this and additional works at: <https://scholarworks.wm.edu/reports>




Part of the [Geology Commons](#)

Recommended Citation

Berquist, C. R., & Hobbs, C. H. (1988) Study of economic heavy minerals of the Virginia Inner Continental Shelf. Virginia Institute of Marine Science, William & Mary. <https://scholarworks.wm.edu/reports/2622>


This Report is brought to you for free and open access by W&M ScholarWorks. It has been accepted for inclusion in Reports by an authorized administrator of W&M ScholarWorks. For more information, please contact scholarworks@wm.edu.



VIRGINIA DIVISION OF MINERAL RESOURCES
OPEN-FILE REPORT 88-4

**STUDY OF ECONOMIC HEAVY MINERALS OF THE
VIRGINIA INNER CONTINENTAL SHELF**

C. R. Berquist, Jr. and C. H. Hobbs, III



COMMONWEALTH OF VIRGINIA
DEPARTMENT OF MINES, MINERALS AND ENERGY
DIVISION OF MINERAL RESOURCES
R. C. Milici, Commissioner of Mineral Resources and State Geologist

CHARLOTTESVILLE, VIRGINIA

December 1988

FRONT COVER: Frantz magnetic separator used to separate minerals according to their magnetic susceptibility.

Study of Economic Heavy Minerals of the Virginia Inner Continental Shelf

by

C.R. Berquist, Jr.
Virginia Department of Mines, Minerals and Energy
Division of Mineral Resources
Charlottesville, Virginia 22903

C.H. Hobbs, III
Virginia Institute of Marine Science
School of Marine Science
College of William and Mary
Gloucester Point, Virginia 23062

December 1988

This study was funded in part by the Virginia Subaqueous Minerals and Materials Study Commission. This document is the final report to that commission for the project beginning July 1, 1986 and ending June 30, 1988. This study was also funded by the Minerals Management Service, United States Department of the Interior, Cooperative Agreement No. 14-12-0001-30296 to the University of Texas at Austin, Austin, Texas and under a subagreement through the Texas Bureau of Economic Geology to the Virginia Division of Mineral Resources and the Virginia Institute of Marine Science.

This report updates contribution No. 1425 of January, 1988, Virginia Institute of Marine Science, School of Marine Science, College of William and Mary, Gloucester Point, Virginia.

DEPARTMENT OF MINES, MINERALS AND ENERGY
RICHMOND, VIRGINIA
O. Gene Dishner, Director

DIVISION OF MINERAL RESOURCES
CHARLOTTESVILLE, VIRGINIA
Robert C. Milici, Commissioner of Mineral Resources and State Geologist

Copyright 1988, Commonwealth of Virginia

Portions of this open-file report may be quoted if credit is given to the Virginia Division of Mineral Resources

CONTENTS

	Page
Abstract	1
Introduction	1
Geophysical methods and analysis	2
Introduction	2
Field instrumentation.	4
Individual sites	4
Mineral analysis methods	14
Introduction	14
Sample preparation	14
Sample concentration	14
Heavy-liquid separation.	16
Magnetic separation.	16
Mineral identification	16
Data base	17
Results.	17
Sample composition	17
Economic potential	18
Conclusions	21
Acknowledgments	22
References cited	22
Glossary	23
Appendices	24
I: Location of samples	24
II: General characteristics of samples	37
A: Cores	37
B: Grab samples	45
III: Mineral composition of samples	48
A: Core samples	49
B: Grab samples	73
IV: Composition statistics for all samples	82
V: Selected mineral composition with respect to the entire sample	83
VI: Samples sorted by decreasing abundance of selected minerals	93
VII: Core descriptions	95

ILLUSTRATIONS

Figure	Page
1. Location of samples and geophysical tracklines	3
2. Interpretation of Quinby Grid sidescan mosaic	5
3a. Interpreted subbottom profiles from the Quinby Grid	6
3b. Interpreted subbottom profiles from the Quinby Grid	7
4. Interpretation of Wachapreague Grid sidescan mosaic	8
5. Interpretation of Wachapreague Grid subbottom profiles	9
6. Location map and interpretation of subbottom (seismic) profiles and sidescan sonographs for the Assateague-Chincoteague area	10
7. Subbottom track lines off Virginia Beach	11
8. Interpretation of subbottom profiles off Virginia Beach	12
9. Interpretation of seismic line off Smith Island	13
10. Flow chart showing the scheme of sample analysis	15
11. Example of a data and calculation sheet	17
12. Location of samples of economic potential	19
13. Graphic presentation of selected samples	20
14. Location of samples off the Eastern Shore and index map of sample locations south of the Eastern Shore	31
15. Location of samples at northern part of the entrance to Chesapeake Bay	32
16. Location of samples at southern part of the entrance to Chesapeake Bay and off Virginia Beach.	33
17. Location of samples off Virginia Beach to North Carolina	34
18. Location of cores taken during the summer of 1987	35
19. Location of cores taken during the summer of 1987 off Virginia Beach to North Carolina.	36

TABLES

1. Average concentration of selected minerals	18
2. Maximum concentration of selected minerals	18
3. Several samples with economic potential	21

STUDY OF ECONOMIC HEAVY MINERALS OF THE VIRGINIA INNER CONTINENTAL SHELF

C. R. Berquist, Jr.
and
C. H. Hobbs, III

ABSTRACT

The Virginia Division of Mineral Resources and the Virginia Institute of Marine Science have been investigating the occurrence of heavy minerals in the offshore sediments of Virginia over the past four years. The U.S. Minerals Management Service and the Subaqueous Minerals and Materials Study Commission, Commonwealth of Virginia, combined, provided over \$400,000 of funding for these studies. This is the final report to the Subaqueous Minerals and Materials Study Commission and concludes 2 years of Commission supported studies.

The investigations were initiated because of high heavy-mineral concentrations reported from earlier reconnaissance studies. Our work not only confirms the previously reported mineral values but also has located additional high concentrations of heavy minerals up to 37 kilometers offshore. Furthermore, we have shown that potentially economic mineral values are not restricted to surficial sediments of the inner continental shelf, but are found in the upper 4.5 to 6 meters of shelf sediments at several core-sampled localities.

Several samples from cores of potentially economic sediments were clustered offshore of Hog Island, Smith Island, Virginia Beach, and False Cape. These areas are likely targets for future detailed studies for resource assessment, not only for heavy minerals but also for sand to nourish eroding beaches. The high heavy mineral concentrations suggest further investigations are warranted. The current effort to investigate heavy-mineral resources offshore is in an area that comprises only 3 percent of the Exclusive Economic Zone off Virginia.

Samples are located along the entire Atlantic coastline of Virginia and in the entrance to Chesapeake Bay, and nearly all are within 9 kilometers of land. Three hundred and ninety large-volume samples were analyzed, 284 of which came from vibracores; over 3 tons of sediment were processed. The total heavy mineral concentration of 78 samples equals to or is greater than 5 percent. Fifty-two samples have concentrations of one or more economic minerals equal to or greater than threshold values for land-based deposits (ilmenite 45%, leucoxene 5%, rutile 2%, zircon 5%, monazite 1%, and total heavy mineral concentration 5%; Garnar, 1978). The total heavy mineral concentration for all samples averaged 3.3 percent and the highest value was 14.7 percent.

Offshore sediments sampled by vibracores average about 5 meters thick and are probably Holocene in age. In places, penetration into Pleistocene or Tertiary sediments is suspected because of oxidized sediment in the cores. Microfauna were not studied. Analysis of side-scan sonar and seismic records covering 673 kilometers of trackline is continuing.

Procedures used to determine heavy mineral concentrations were designed to provide information helpful to mineral industries. The average weight of samples was 7.2 kilograms. Samples from vibracores were derived by processing 2-meter (average) sections. Concentration of heavy minerals was done with a three-turn Humphry spiral and tetrabromoethane. The heavy-mineral concentrate was magnetically subdivided into six fractions; the mineral composition of each fraction was estimated by using transmitted- and reflected-light microscopes. The heavy-mineral composition of the sample was determined by combining the analyses of the six fractions through the use of a computer spread-sheet program.

INTRODUCTION

The Virginia Division of Mineral Resources (VDMR) and the Virginia Institute of Marine Science (VIMS) collected and analyzed core and grab samples, and made sidescan sonar and subbottom profile surveys from April 1986 through September 1988

on the inner continental shelf of Virginia. The project was funded by the U.S. Minerals Management Service (MMS) and the Commonwealth of Virginia. Work performed with funding from the U.S. Minerals Management Service emphasized research in the Exclusive Economic Zone (EEZ) seaward of 5.6 kilometers from land (the 3 nautical mile limit of Virginia territorial waters); work done with funding from the Commonwealth of Virginia's Subaqueous Minerals and Materials Study Commission emphasized evaluation of resources within the Commonwealth's territorial waters. This report combines the results of the total effort in describing the heavy mineral occurrences offshore of Virginia. This is a final report to the Subaqueous Minerals and Materials Study Commission following their two years of funding. Over the past three years there have been several investigations of offshore heavy minerals. The first began with funding from MMS.

The Virginia Division of Mineral Resources and the Virginia Institute of Marine Science entered into a cooperative agreement with the Bureau of Economic Geology, University of Texas at Austin (the Bureau acting as agent for the Minerals Management Service) and began a study in January 1985. Geophysical surveys (sidescan sonar and high-resolution shallow seismic) were made and sediment samples were taken from offshore areas of reported high concentrations of heavy minerals (Nichols, 1972; Goodwin and Thomas, 1973; Grosz and Escowitz, 1983). The project was supported by the Minerals Management Service year-two program (1985) and with funds from Virginia Division of Mineral Resources and Virginia Institute of Marine Science. A report was delivered to the Minerals Management Service in early 1986, and the results were published by the Virginia Division of Mineral Resources (Berquist and Hobbs, 1986).

Based on the 1986 data and surveys, the Subaqueous Minerals and Materials Study Commission solicited and received proposals from the Virginia Institute of Marine Science and the Virginia Division of Mineral Resources to expand the work initiated with Minerals Management Service support. The Commission recommended a research program to the General Assembly and the Governor (Subaqueous Minerals and Materials Study Commission Report, 1987). The Commonwealth program to assess the heavy-mineral potential offshore of Virginia was funded for the period July 1986 through June 30, 1988.

In January 1986, the Virginia Division of Mineral Resources and the Virginia Institute of Marine Science began work with Minerals Management Service year-three support (January 1986 - December 1987). We obtained vibracores at several sites, analyzed the cores for heavy minerals, and made geophysical surveys of these and additional sites. In April 1986, we acquired cores at Smith Island Shoals, within the Chesapeake Bay mouth, and east of Virginia Beach.

In July 1986, with the funding from the Commonwealth, materials were analyzed from existing cores and from 100 new grab and boxcore samples taken off the Virginia coast. We made geophysical surveys at the new sample sites and received thirty-five cores, taken from the Chesapeake Bay entrance, from the U.S Geological Survey. Both these and the Minerals Management Service samples were processed and analyzed. The results of this work were published both as an interim report to the Subaqueous Minerals and Materials Study Commission and as a final report to the Minerals Management Service for the year-three project (Berquist and Hobbs, 1988).

With continued Commonwealth funding (second year), we took 50 new vibracores during the summer of 1987 from offshore Assateague Island to North Carolina. The results of the previous years' efforts guided the selection of core sites. An additional 510 kilometers of seismic and side-scan sonar data were collected off Virginia Beach. The Commonwealth's funding supported research personnel at Virginia Institute of Marine Science, laboratory equipment and supplies, travel, research vessel charges, and contracted services for core acquisition and sample preparation.

This report combines the results of the Minerals Management Service year-three project and the two years of Commonwealth-funded efforts. The work included the analysis of 390 samples from core and surface grabs and the partial analysis of records from 673 kilometers of geophysical surveys. Figure 1 shows the locations of samples and geophysical track lines used in this study, with the exception of the location of detailed geophysics from 1987 off Virginia Beach.

GEOPHYSICAL METHODS AND ANALYSIS

Introduction

The geophysical surveys for both the Commonwealth and Minerals Management Service projects included high-resolution, shallow, seismic profiling and side-scan sonography were made on small areas. The Commonwealth survey provides (acoustic) stratigraphic information over broad areas. These data combined with heavy-mineral concentrations were used to select coring sites for the Commonwealth project during the summer of 1987.

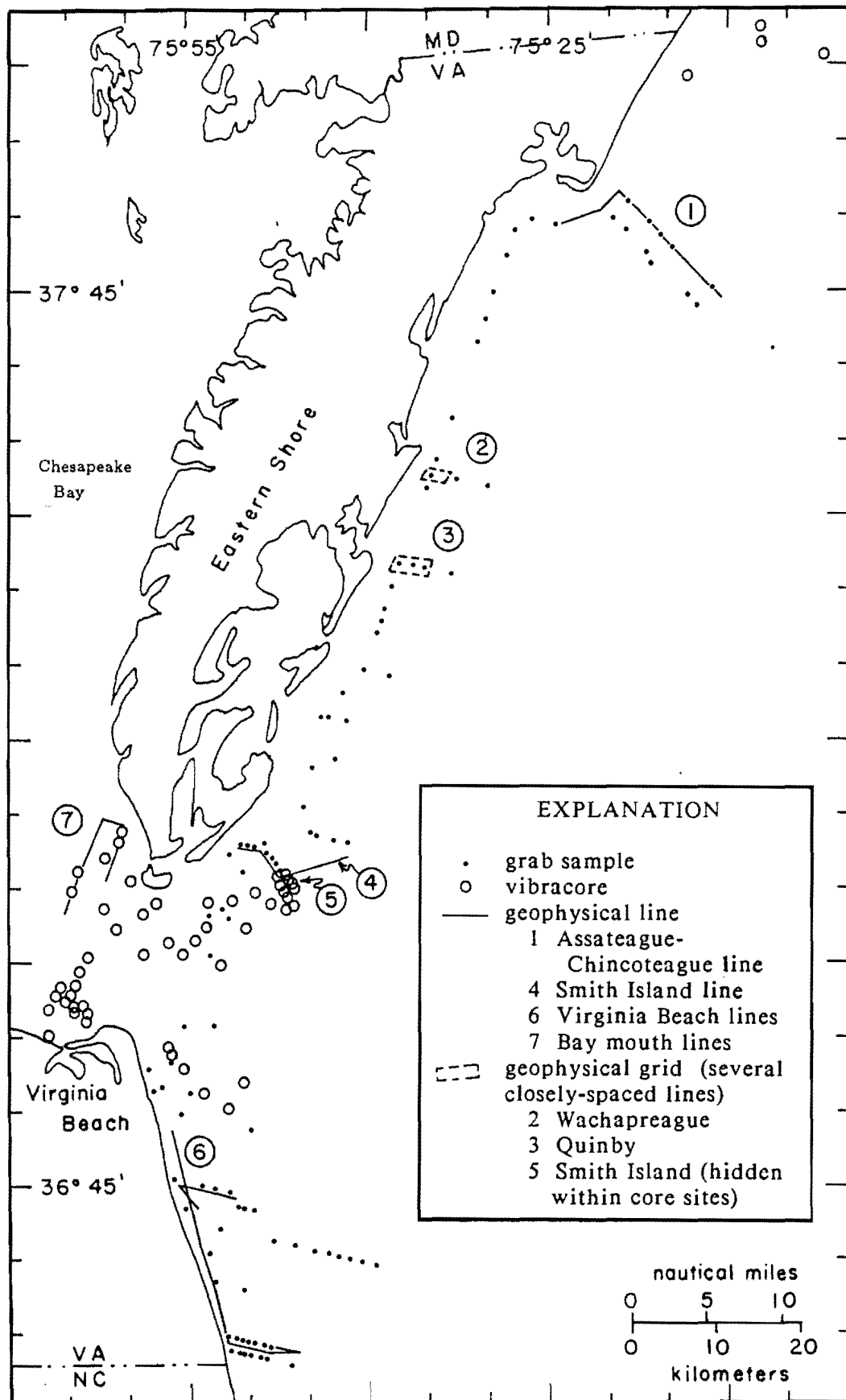


Figure 1. Location of samples and geophysical tracklines.

Field Instrumentation

Three instrument systems, a subbottom profiler, side-scan sonar, and a LORAN microprocessor were used to acquire the field data. The subbottom profiler is a Datasonics SBP-5000. This system consists of a Model SBT-220, two-channel, dual-frequency transceiver, a Model TTV-220 towfish to carry the transducers, and the associated tow and electronics cables. The system is used in conjunction with an EPC Model 3202 dual-channel, graphics recorder and/or an EPC 4800 three-channel graphics recorder. Channel 1, the primary profiling channel, operates on any one of a selectable set of 3.5, 5.0, and 7.0 kHz frequencies or one internally adjustable frequency at a power output that is variable up to a maximum of 12 kw. The frequency for channel 2 is fixed at 200 kHz and provides accurate bottom tracking and water depth below the tow vehicle. Channel 2 has a maximum power output of 1 kw. The transceiver has amplifiers appropriate for a sophisticated acoustic system. The EPC 3202 and 4800 recorders are standard graphics recorders that produce a hard copy of the seismic data as it is obtained on electrostatic paper. The adjustable sweep rate of the recorder sets the scale of the hard copy.

The EG&G Model SMS 960 is an advanced side-scan sonar that produces nearly planimetrically correct images of the sea floor. The system uses a Model 272 towfish that transmits and receives a 105 kHz acoustic signal in an arc that is normal to the trackline. During the work for this project, the system was set to scan 100 m each side of the towfish. The system's chart-paper rate of advance is adjustable and is automatically scaled to the speed of the vessel. When operating in the 100-m half-width, the image is set at a scale of 1:1,000. As noted elsewhere in this report, the strength of the returned signal is indicative of the character of the bottom. Strong returns, dark areas on the record, result from bed forms and hard objects or sediments oriented so as to reflect the acoustic signal directly toward the transducer. Light areas on the record result from poor backscatter caused by absorption of the acoustic energy by fine-grained soft sediments or from shadow zones behind areas of relief.

An accurate and precise navigational system is necessary to create mosaics of the sidescan images, to determine the speed of the ship over the bottom (to set the sidescan's chart speed), and to be able to return to specific sites. LORAN-C is the standard, general-service navigational system for coastal waters. The microprocessor and peripheral additions allow instant calculations of latitude and longitude (by proprietary software within the microprocessor), speed over the bottom, heading, and other information. The LORAN-C coordinates (time delays) and the other data may be printed automatically on associated equipment, or recorded on tapes or diskettes.

Individual Sites

The Smith Island grid (Figure 1) was the subject of an earlier report (Berquist and Hobbs, 1986) and will not be discussed in detail. The sidescan mosaic of the Quinby grid (Figure 2) is nearly featureless. The only significant variation on the otherwise uniform sonographs is caused by a topographically generated increase in return along the eastern portion of the grid. The seismic profiles (Figures 3 a and b) indicate a relatively hard bottom because there is little penetration of the acoustic signal. In some sections, there are indications that the surface layer of Holocene material over older sediments is approximately 5 meters thick.

The Wachapreague grid (Figure 1) is a little more informative. The interpretation of the sidescan data (Figure 4) shows a number of features that generally follow the changes in bottom topography. The seismic profiles (Figure 5) also depict the bottom topography. These data allow one to see the relationship between the sidescan imagery and the bottom morphology. Some of the sidescan features, particularly those in the northwestern corner of the mosaic, however, do not appear to have a direct relation to the topography. Instead, they may be related to the hardness of the bottom or the roughness of the bottom sediment.

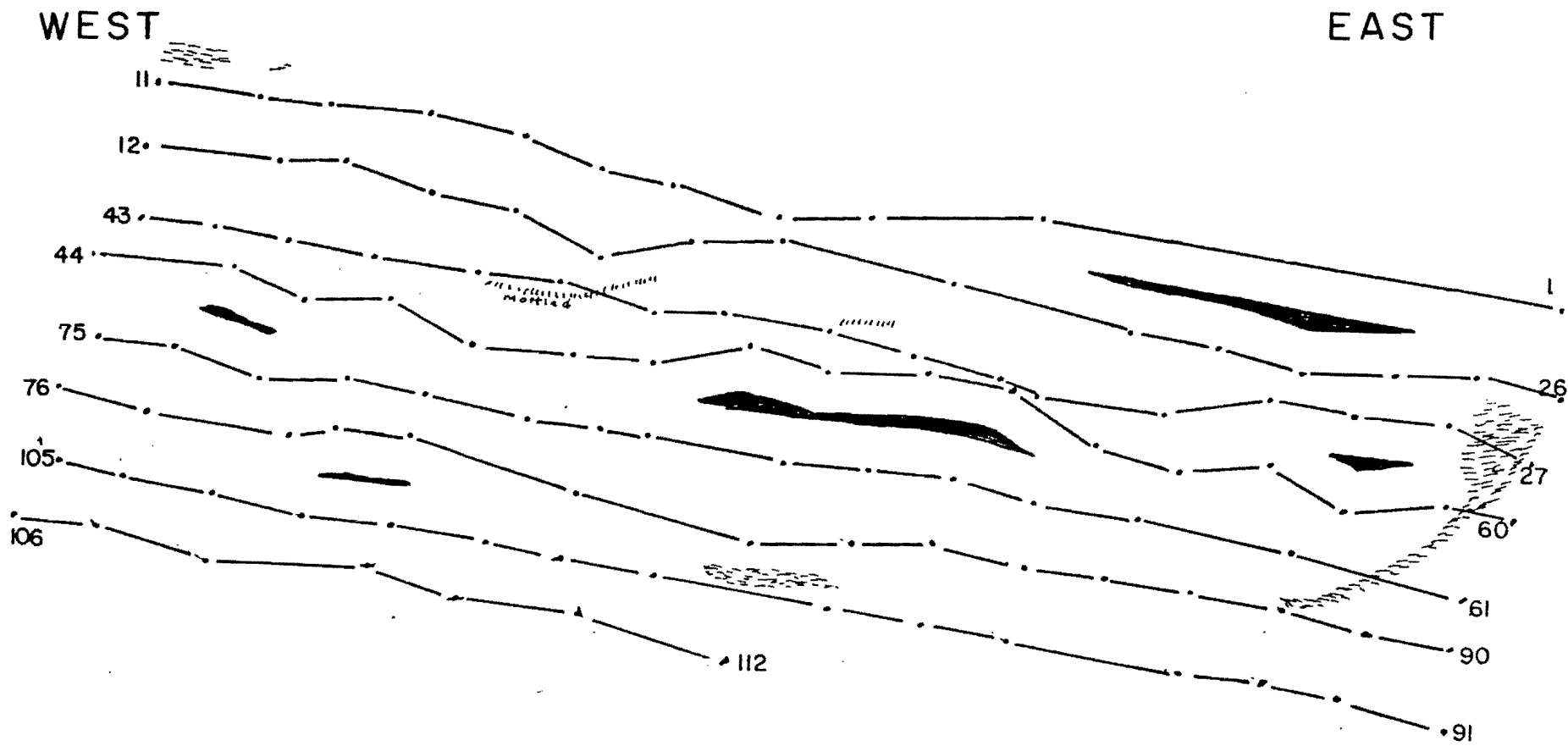
Older stratigraphic units are exposed on the sea-bottom at the Wachapreague site. As determined from seismic data in the northernmost line of the grid between fixes 11 and 12, a separate stratigraphic unit occurs at the abrupt 2- to 3-m rise. Similar relationships are evident throughout the area where profiles were obtained. Heavy-mineral concentrations in surficial samples from this site could be representative of different subsurface strata.

A single track line offshore of Assateague and Chincoteague similarly shows that older strata are exposed on the sea-bottom (Figure 6). The ridgelike features in the bottom topography in this area appear to be composed of discrete sedimentary units.

The 1986 reconnaissance seismic survey off Virginia Beach (Figures 7 and 8) shows several acoustic layers between 2 and 5m thick. Individual topographic features appear to be confined to specific strata; unfortunately this resolution is not as clear in other locations. Thus, surficial samples may be representative of different sub-surface strata, and this would not be known without clearly defined seismic stratigraphy.

The single seismic line off Smith Island (Figure 9) is relatively uninformative because very little of the acoustic signal was able to penetrate the hard, tightly packed bottom sediments.

In the summer of 1987, 534 kilometers of line was surveyed between the mouth of Chesapeake Bay and the seaward extension of the Virginia - North Carolina boundary. The subbottom profiler and side-scan sonar systems used both LORAN-



QUINBY GRID

INTERPRETIVE MAP OF
SIDESCAN SONOGRAPHS

0 meters 1000





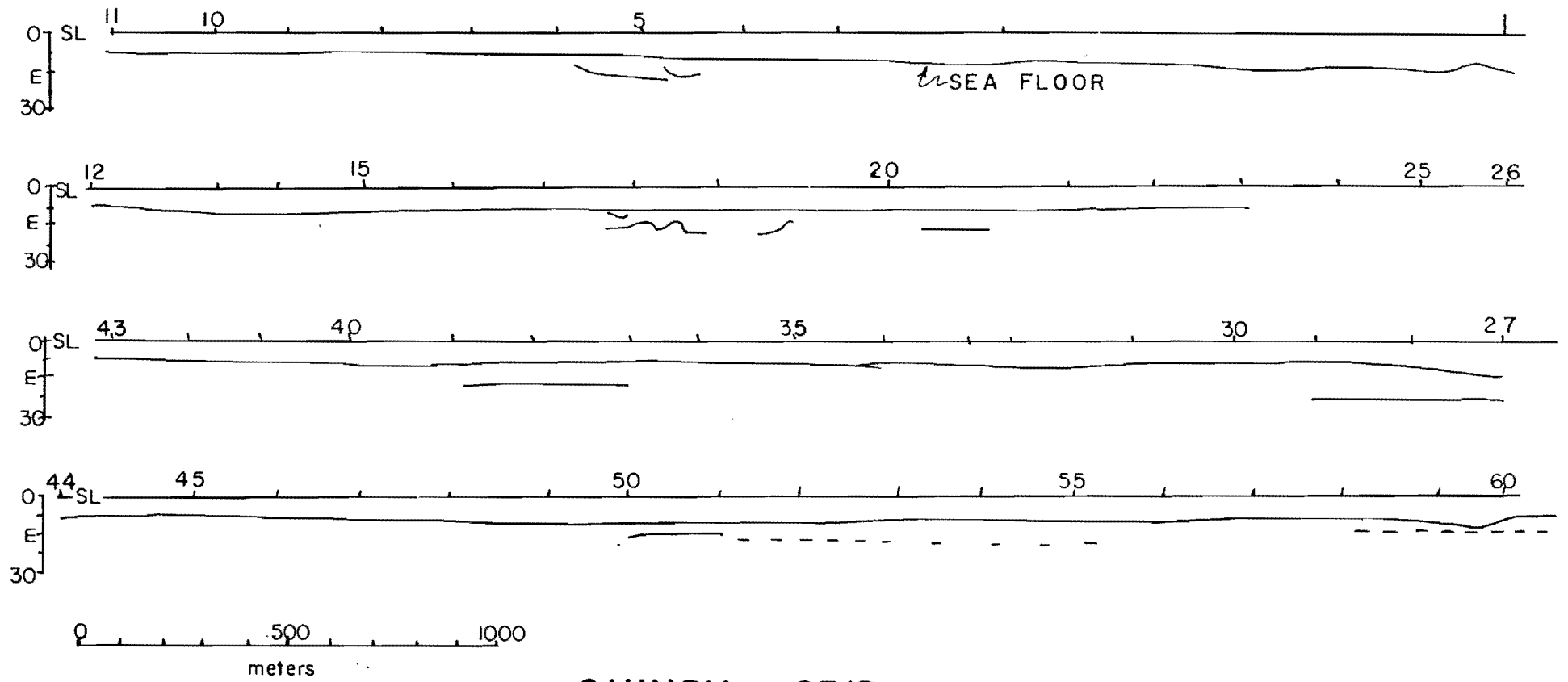
-  PATTERNS OF STRONGER REFLECTION
-  AREAS WITH NO COVERAGE
-  FIX POINTS
-  TRACK LINES


Figure 2. Interpretation of Quinby grid sidescan mosaic.



SL = Sea Level
10 Fix Points

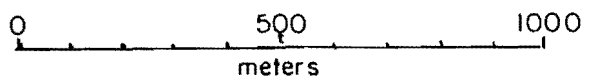
QUINBY GRID LINES 1-4 SEISMIC PROFILES

Figure 3a. Interpreted subbottom profiles from the Quinby grid. See Figure 2 for locations of track lines.



QUINBY GRID LINES 5-8

SEISMIC PROFILES



SL= Sea Level

IQ Fix Points

Figure 3b. Interpreted subbottom profiles from the Quinby grid. See Figure 2 for locations of track lines.

INTERPRETATION OF SIDESCAN SONOGRAPHS WACHAPREAGUE GRID

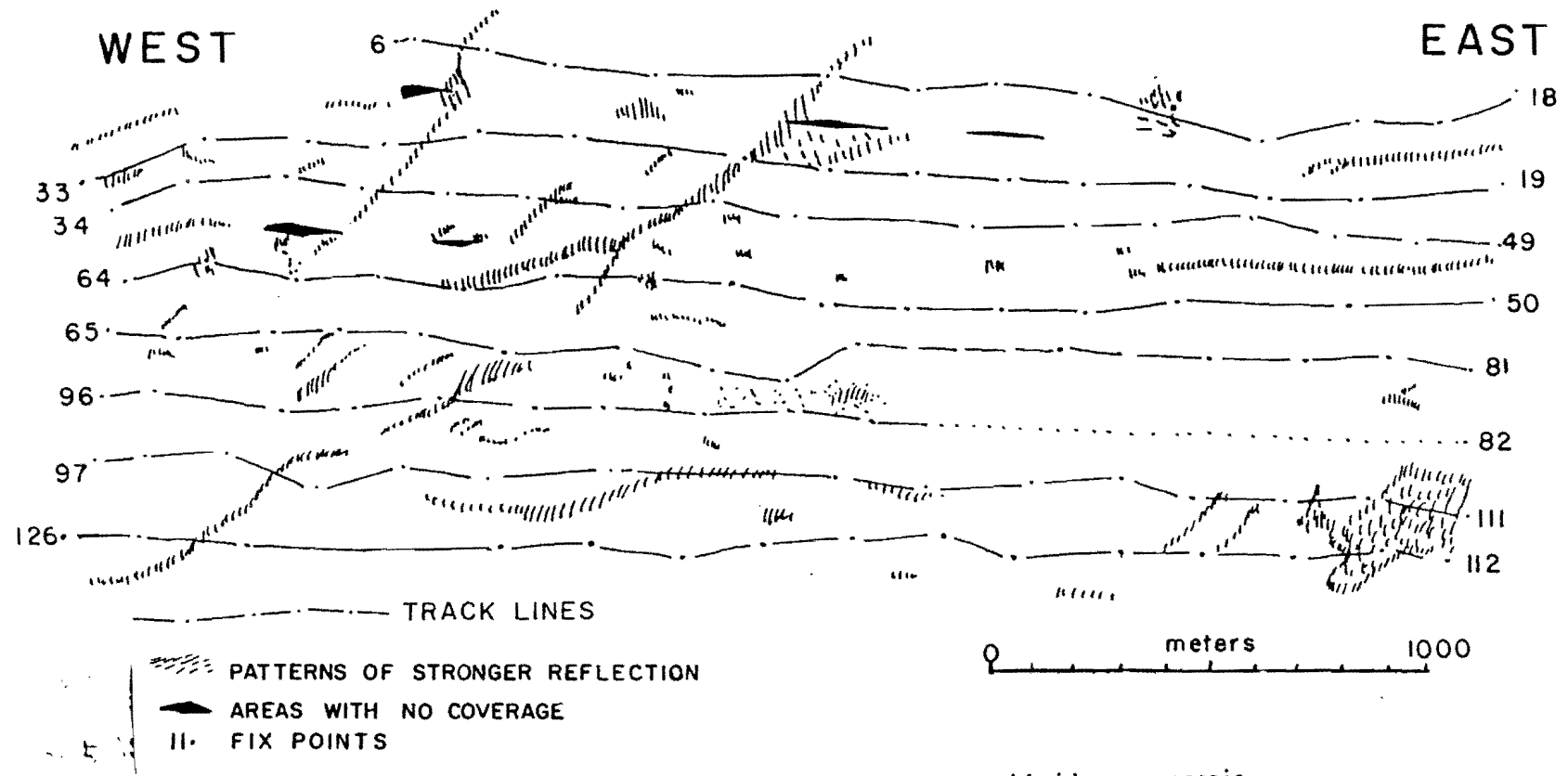
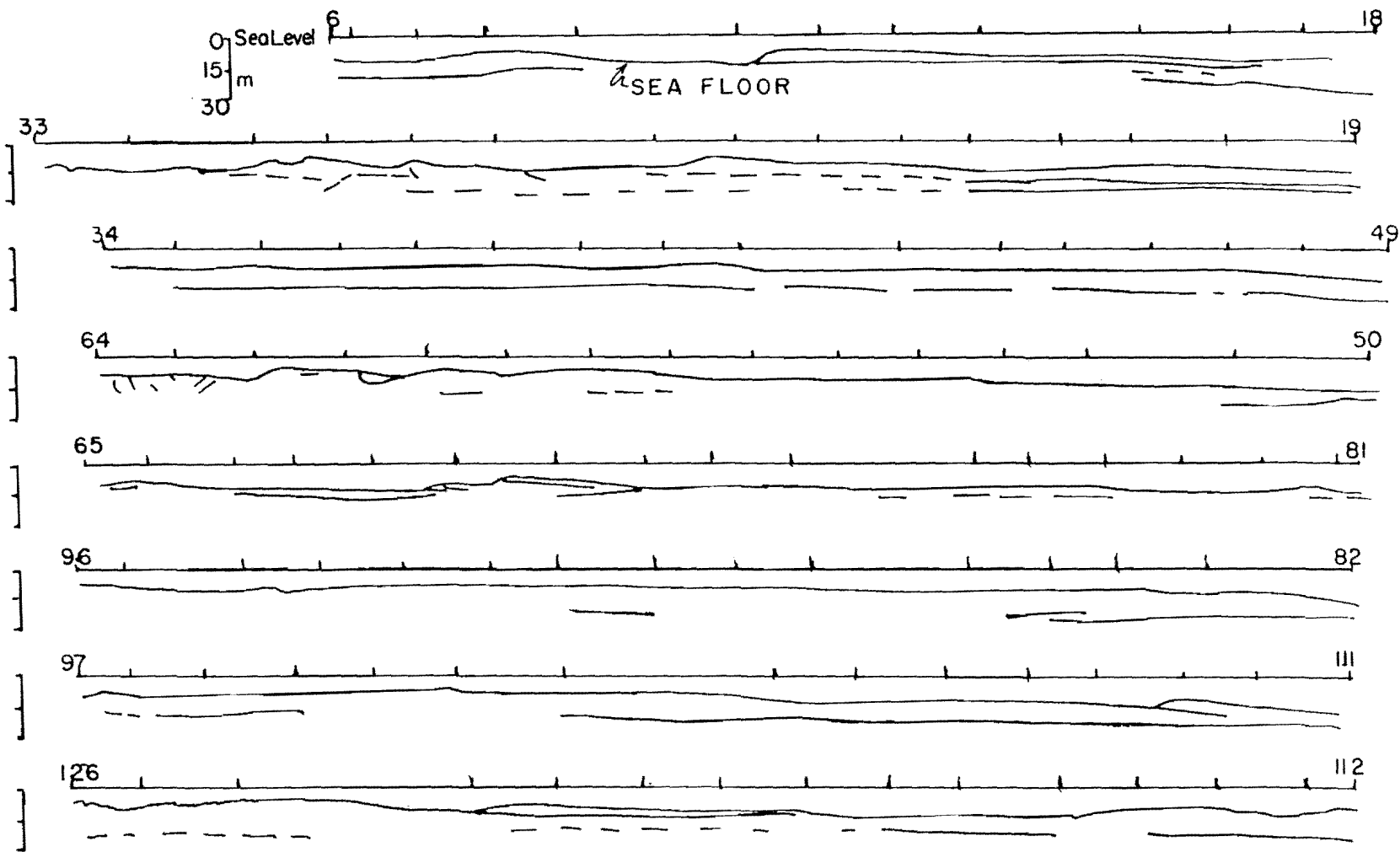


Figure 4. Interpretation of the Wachapreague grid sidescan mosaic.



SEISMIC PROFILES WACHAPREAGUE GRID

0 meters 1000

10. Fix Points

Figure 5. Interpretation of the Wachapreague grid subbottom profiles. See Figure 4 for locations of track lines.

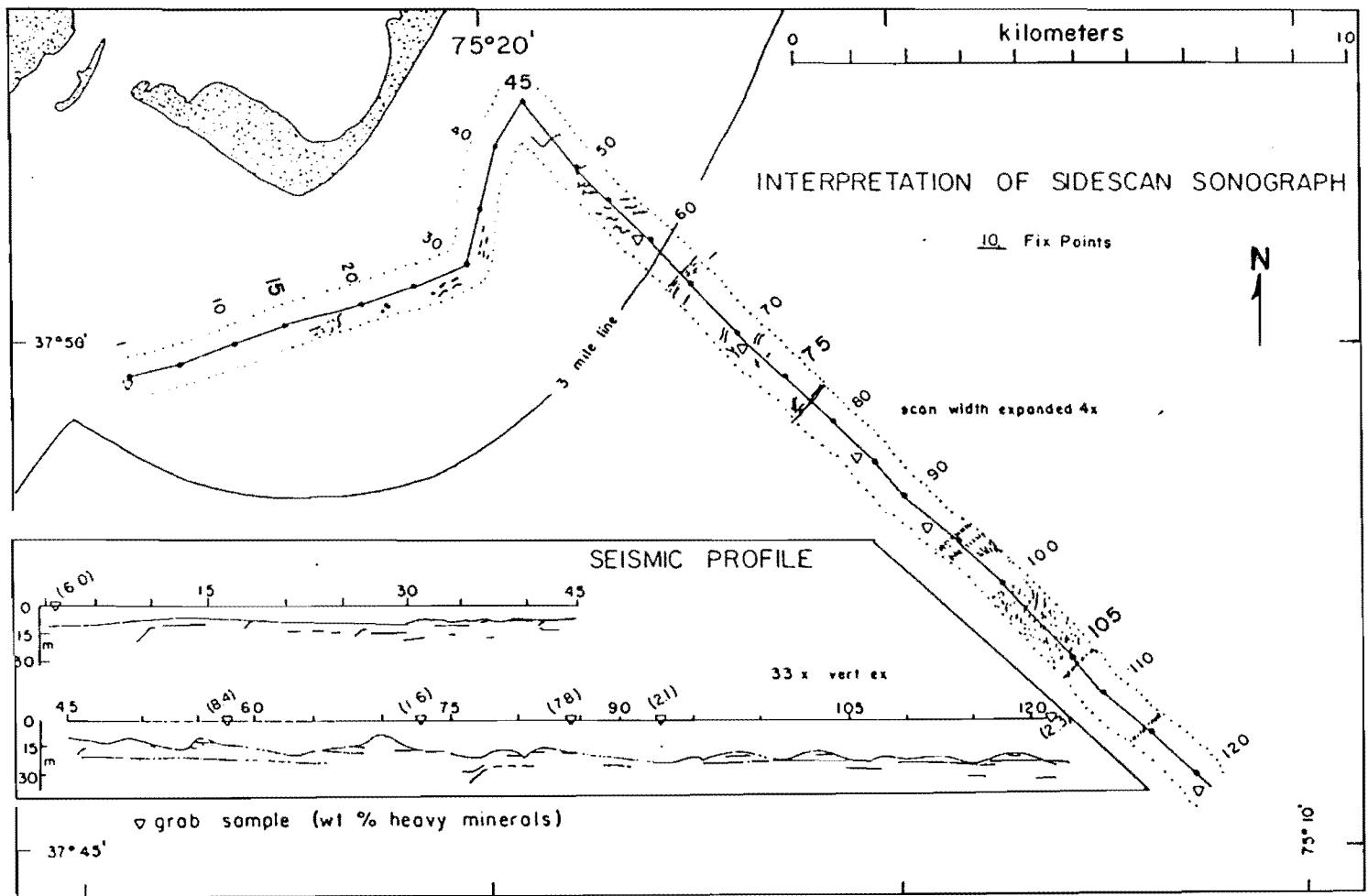


Figure 6. Location map and interpretation of subbottom (seismic) profiles and sidescan sonographs from the Assateague-Chincoteague area. See Figure 2 for explanation of sidescan sonograph patterns. Width of sidescan record is marked by dotted lines parallel to track lines.

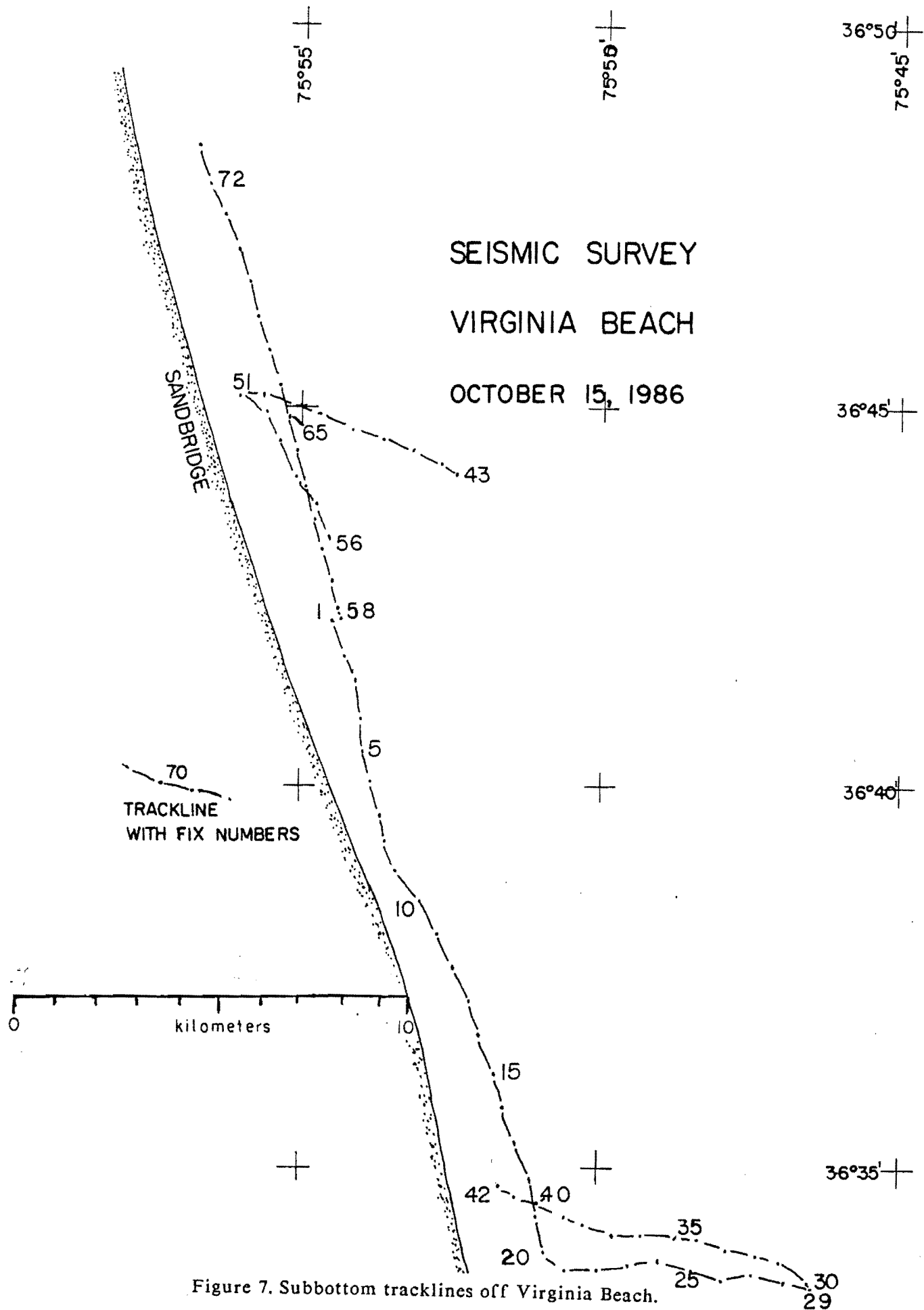
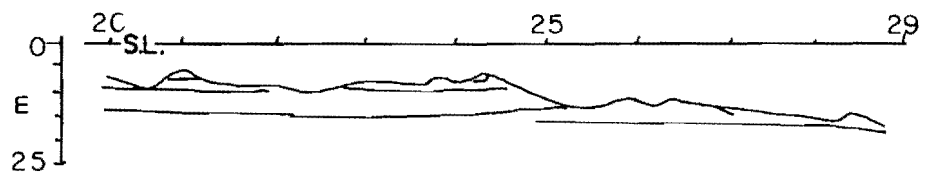
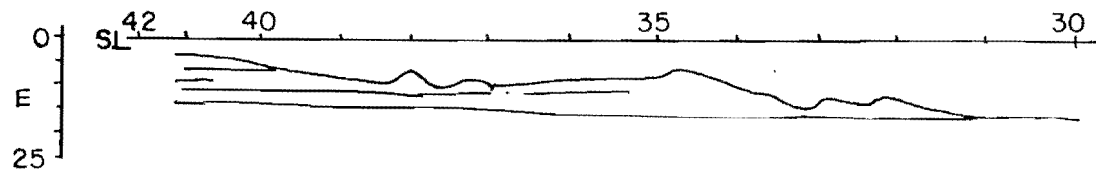


Figure 7. Subbottom tracklines off Virginia Beach.



SEISMIC SURVEY
 VIRGINIA BEACH
 OCTOBER 15, 1986


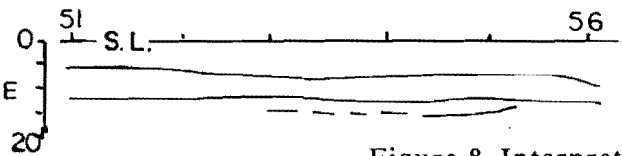

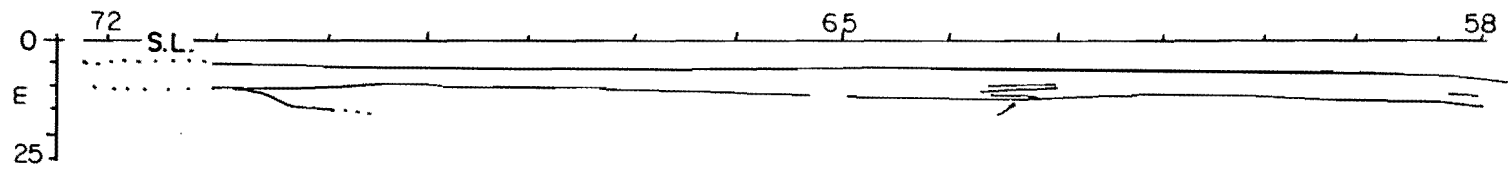


Figure 8. Interpretation of subbottom profiles off Virginia Beach.
 See Figure 7 for location of tracklines.

S.L. = Sea Level
10 Fix Points

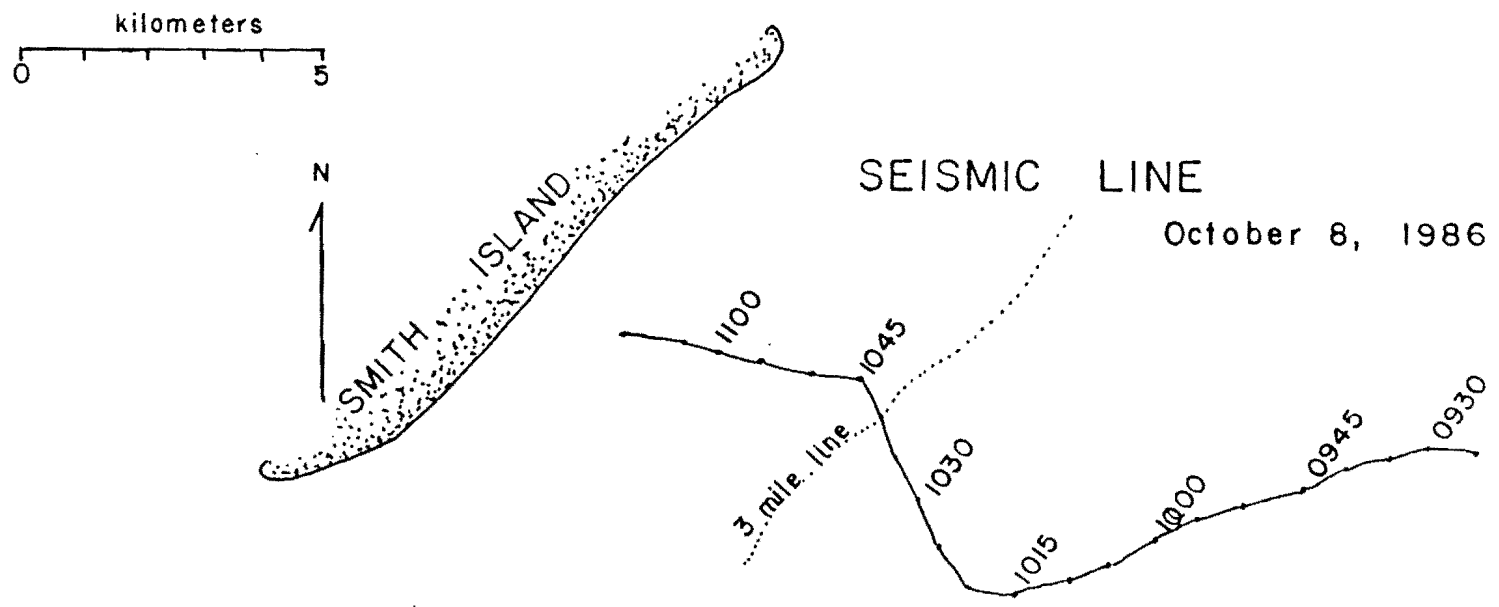
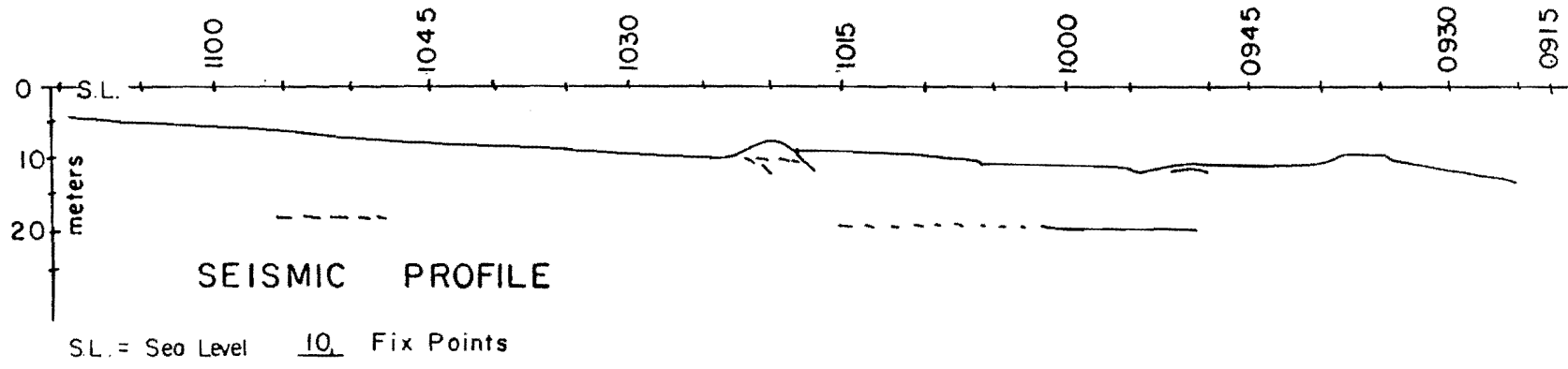


Figure 9. Interpretation of seismic line off Smith Island.

C and, for part of the work, a locally configured Del Norte positioning system. The survey preceded and followed the summer's coring program. This work was significantly enhanced by an independent, coincident survey assessing resources of sand for use in beach nourishment.

Initial review of the side-scan sonographs indicates that much of the bottom surface is relatively featureless. There are areas of both small and large scale bedforms, especially adjacent to False Cape. Also prominent in some areas are "drag marks" that are probably indicative of commercial bottom-trawl fishing.

The sub bottom profiles are currently being studied in detail. Generally, they are of excellent quality and where coincident with cores show good correlation with data from the core logs. Simplistically, the acoustic geology of the southernmost portion of the study area is similar to a terrace - scarp system that rises shoreward. Larger scale bedforms appear to be confined to relatively thin (0.5 to 4m) surface layers. It is possible to trace at least two, separate, filled, buried paleochannels, which have no obvious surface expression, some distance seaward from where they pass beneath the present shoreline.

MINERAL ANALYSIS METHODS

Introduction

A 10 cm diameter vibracorer was used to take core samples. Grab samples were taken with a box-corer and a Smith-MacIntyre sampler. In most sandy areas of the ocean floor, penetration by these devices, including the vibracorer, was greatly limited because of very compact sands. Normally, only muddy sediments allowed for deep vibracore penetration.

Sample Preparation

The procedures for sample preparation and determination of mineral abundance are intricate. For this project, we made some modifications to the procedures outlined by Luepke and Grosz (1986). Sample processing began with splitting the vibracores lengthwise and describing the sediment. A sample from a core usually consists of a section averaging 1.5 meters in length. Core identification numbers followed by "-1" or "-2" etc. refer to the upper core section ("-1") and the next lower core section ("-2"). For the Minerals Management Service cores, one half was processed, and the other half was archived at Virginia Institute of Marine Science; the entire core obtained for the Commonwealth project (USGS cores) was processed. A channel sample of each core section was taken for repository purposes and also, was used to determine sediment grain-size distribution. No repository samples were taken from the grab samples. The locations where cores and grab samples were taken are tabulated in Appendix I.

Each sample was put into a 19 liter plastic bucket and weighed. The water content of wet samples was determined by weighing, drying, and reweighing a 300 gram subsample. The water percent of the subsample provides an estimate of the water content of the total sample, and a corrected (dry) sample weight was computed. All weight calculations are based on dry samples. Material in the sampler greater than 2mm in diameter was removed by wet-sieving. The sample processing procedures are outlined in Figure 10.

Sample Concentration

The first step in concentrating the heavy minerals was done on a three-turn spiral. A splitter box at the end of the spiral separated the water-sediment slurry into a heavy mineral concentrate fraction ("heavies") and a light mineral fraction ("lights") fraction. After the first processing on the spiral, the light fraction was processed one or more additional times. The concentrate from the first spiral runs was sent through the spiral three more times. Although this procedure was adopted after a number of trials with different samples, the spiral recovered between 5 and 95 percent of the heavy minerals from the bulk samples (55 percent average). Poor recovery was commonly, but not always, characteristic of muddy or poorly sorted material. The spiral concentrates and a subsample of the spiral light fractions were dried, weighed, and processed by heavy liquid separation techniques.

FLOW CHART FOR MINERAL SEPARATION AND ANALYSIS

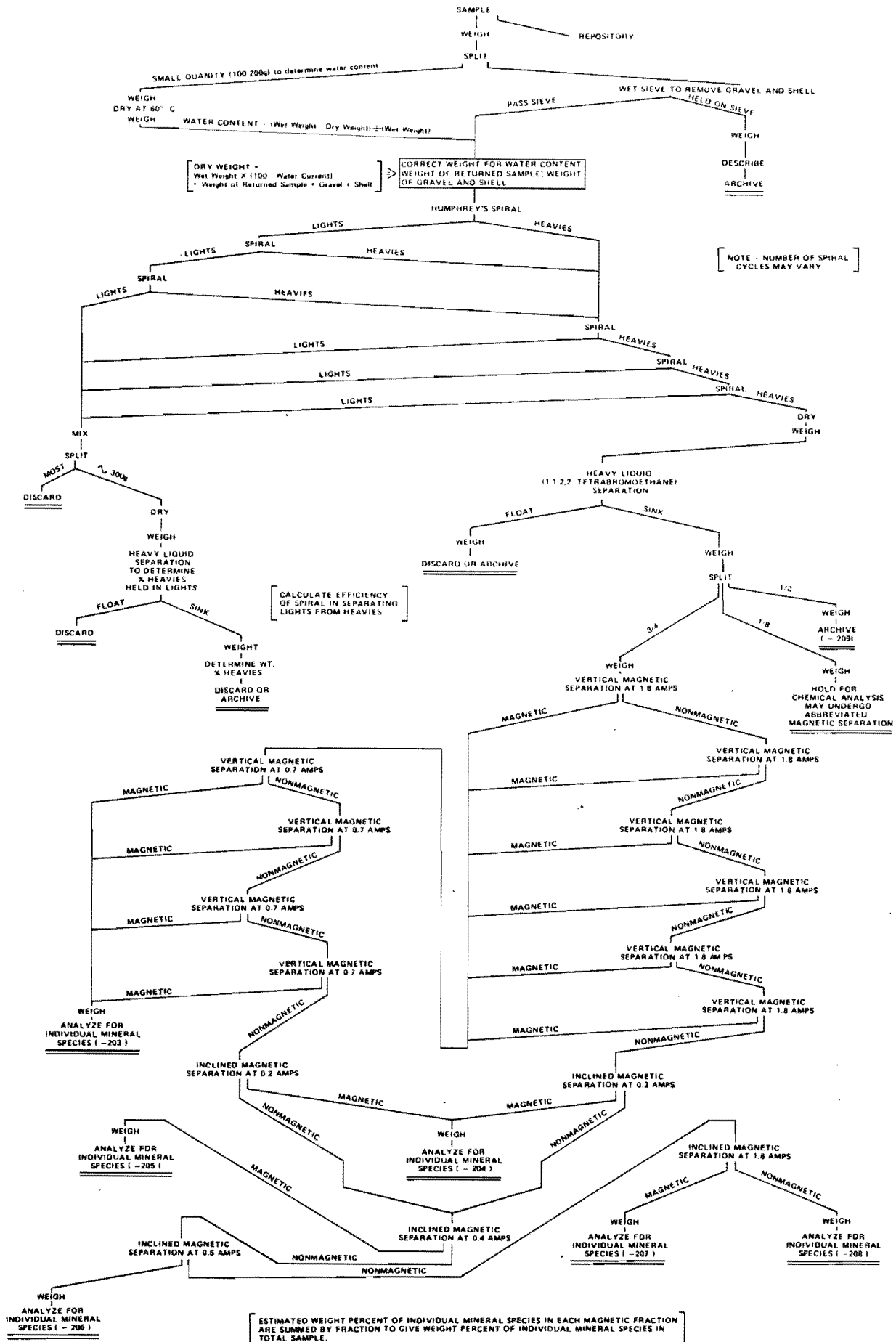


Figure 10. Flow chart showing the scheme of sample analysis.

Heavy-liquid Separation

The Virginia Institute of Marine Science contracted with Hampton University to process the samples by heavy-liquid separation techniques and to do some of the magnetic fractionation. Tetrabromoethane (s.g. 2.96) was used to separate the heavy minerals from both spiral light subsamples and spiral concentrates. Heavy-liquid sink fractions were washed in acetone and dried. Weights of all fractions were recorded. The sink fraction of the "spiral-concentrate, tetrabromo-sink" is the recovered heavy mineral fraction.

The total heavy-mineral concentration of the samples was approximated. The percent of heavy minerals in the spiral light subsample was multiplied by the weight of all discarded spiral material, thus giving an estimated weight of "heavies" lost by the spiral. Estimated weight of total heavy minerals was calculated by summing the weights of lost and recovered heavy minerals. A source of error, however is immediately introduced, because "heavies" in the mud (silt-clay) fraction, as well as most of the mud, were washed away during the spiral operation; therefore, neither were represented accurately in the spiral light subsample. Because an assumption is made that the concentration of heavy minerals is the same in both sand and mud fractions, the result is that total heavy mineral concentration is probably over-estimated for samples characterized by poor spiral recovery or excessive mud concentration. Although the weight of heavy minerals in the spiral light fraction could be reduced by the percent of mud in the original sample, this correction was not made.

The recovered heavy-mineral fraction was divided into three parts using a Jones splitter. A 12.5 percent split became a repository sample, another 12.5 percent split was saved for chemical analysis, and the remaining 75 percent was further subdivided by magnetic methods.

Magnetic Separation

The 75 percent portion of the recovered heavy minerals was magnetically subdivided into six groups. The first group, which contained the minerals with the highest magnetic susceptibility, was separated by using a modified Frantz separator; the magnetic poles were rotated into a vertical position and then inclined by rotating the top of the poles toward the operator (while facing the front of the Frantz). A half-inch (i.d.) glass tube was suspended between the poles. With a maximum magnetic field setting (1.8 amperes), the sample was fed into the glass tube. As the grains fell down the tube, the more magnetic minerals were pulled upward against the glass and toward the poles. The portion of the sample held by the magnet was again run through the vertical Frantz separator but at a setting of 0.7 ampere. This trapped fraction (labeled "203") is commonly known as the "hand-held magnet" portion. Minerals not attracted to the magnet were processed through the standard barrier-type separator. Each group was formed as a result of a different current setting on a Frantz barrier-type separator. Successive mineral groups were derived from the magnetic fractions of the Frantz at 0.2 (labeled "204"), 0.4 (labeled "205"), 0.6 (labeled "206"), and 1.8 amperes (labeled "207"). The last group was the nonmagnetic fraction at 1.8 amperes and was labeled "208". Each of the six groups was weighed and stored in individual glass vials.

Mineral Identification

Each of the six magnetic fractions (203-208) was examined under reflected- and transmitted-light (dissecting and petrographic) microscopes. The minerals in each fraction were identified and their abundances were estimated or counted. The weight of a mineral in each fraction was calculated by multiplying its observed abundance by the weight of the fraction. Because some minerals were present in more than one magnetic fraction, their total abundance was determined by summing their weights in each fraction. Figure 11 is an example of the observations and calculations used to determine the weight percent composition for the entire sample. Minerals observed, but not listed on Figure 11, were grouped into the "other" category.

The magnetite fraction may contain minerals common to subsequent magnetic fractions. X-ray fluorescence analysis of the 203 fraction of two samples indicated excessive titanium; the excess could be explained by approximately 40 percent titanomagnetite (O. Fordham, personal communication). Because optical identification of different opaque minerals in the 203 fraction was difficult and inconsistent among observers, the opaque part of the fraction was labeled "magnetite."

The 206, 207, and 208 fractions also were examined under high-intensity short-wave ultraviolet light. This technique identified monazite (green "fluorescence" or internal reflectance) and zircon (yellow to orange fluorescence) as well as helping to estimate quartz contamination in the 208 fraction. Pink and light-brown zircons were commonly observed, and although they are not fluorescent, their abundance was included in the analysis.

The mineral composition of each sample is shown in Appendix III. Because quartz was commonly found in the 208 fraction, its weight was included in the heavy mineral fraction rather than the light fraction. It was commonly observed that quartz

made up at least 90 percent of the 208 "other" fraction. A correction was made to the weight percent of the total heavy minerals by subtracting the weight of quartz contamination and is included in the calculation of data under column headings "WT % THM" in the appendices. The decrease ranged from 2 percent to 18 percent and averages 2,6 percent of the uncorrected value.

SAMPLE 54 wt of heavy minerals in sample 453.3g

fraction wt=	51.26g	163.92	165.55	2.75	14.93	54.89	
MINERAL	203	204	205	206	207	208	sum wt/ hm wt
MAGNETITE	98%						<u>50.23</u>
wt	50.23g						453.3 = 11.08%
ILMENITE		73%	7%	4%			<u>131.3</u>
wt		119.7	11.6	0.1			453.3 = 28.9%
GARNET	1%	19%	36%	8%	8%		<u>92.6</u>
wt	0.5	31.1	59.6	0.2	1.2		453.3 = 20.4%

Figure 11. Partial record of observed mineral abundances in each magnetic fraction. Calculations to determine sample composition are computed in the spreadsheet program, but are shown here as an example.

Data Base

All calculations and data entry were made on the Virginia Institute of Marine Science PRIME computer, using the 20/20 spreadsheet modeling program. For each step in the preparation of samples for mineral identification, the sample and its many fractions were weighed. The spreadsheet program stored and calculated weights and other characteristics throughout the analysis. Out of approximately 436 samples, 390 were completely analyzed through the heavy-mineral identification phase. Of the remaining 46 samples, one was lost by contamination and the others did not contain enough heavy minerals to allow for satisfactory processing.

The completed data base contains about 70,000 cells of information. Copies of the data base are not included in this report, but are available for inspection at the Virginia Division of Mineral Resources and the Virginia Institute of Marine Science; Appendices II through VI contain the resultant sample compositions.

RESULTS

Sample Composition

Appendix III shows the mineral composition for the heavy mineral fractions of all samples. The data are subdivided into two groups: cores, and grab samples. Because surface grab samples are of little value in predicting economic mineral potential (A. E. Grosz, personal communication), the grab sample data were separated from core data. Appendix III includes separate statistics for each group. Appendix IV shows statistics for all samples treated as one group.

Another way of characterizing mineral abundance is to calculate mineral composition relative to the entire sample rather than to the heavy-mineral fraction. This is shown in Appendix V. The data have been "weighted" by the total heavy mineral concentration so that mineral abundance per ton, for example, may readily be estimated.

Tables 1 and 2 show average and highest values for the more economic minerals by group and all samples. The total heavy mineral (THM) concentration (average and highest value) of grab samples is at least 50 percent greater than for cores. Mineral compositions, however, were nearly the same for cores and grab samples, with the exception of zircon and monazite. Therefore, based on data in this report, grab samples may be useful in predicting offshore mineral composition, but they do not appear to be good indicators of total heavy mineral concentration. The economic potential of sediments can be established accurately only by analyses of cores.

TABLE 1. Average concentrations of selected minerals as a percentage of the heavy-mineral fraction; 106 grab samples, 284 core samples = 390 total.

	WT% THM	WT % ILMENITE	WT % LEUCOXENE	WT % RUTILE	WT % ZIRCON	WT % MONAZITE
core samples	2.9	24.0	1.7	1.4	3.8	0.1
grab samples	4.4	28.6	1.8	1.2	2.8	0.3
all samples	3.3	25.2	1.8	1.3	3.6	0.1

TABLE 2. Maximum concentrations of selected minerals as a percentage by weight of the heavy-mineral fraction.

	WT % THM	WT % ILMENITE	WT % LEUCOXENE	WT % RUTILE	WT % ZIRCON	WT % MONAZITE
core samples	9.1	60.3	7.9	3.2	9.2	2.5
grab samples	14.7	58.8	8.2	2.8	5.4	1.8

Economic Potential

The average values for the minerals in Table 1 are lower than industry standards for mining on land but the maximum values in Table 2 exceed that minimum. Although market conditions may alter the following values, the minimum concentrations of the heavy-mineral fraction of a hypothetically economic land deposit should be: ilmenite, 45 percent; leucoxene, 5 percent; rutile, 2 percent; zircon, 5 percent; staurolite, 20 percent; monazite, 1 percent; garnet/epidote, 15 percent; kyanite/ sillimanite, 7 percent; and a total heavy mineral concentration of 4 or 5 percent (Garnar, 1978). Because there is no offshore production of a similar suite of heavy minerals within U.S. waters, a direct economic comparison to Virginia's offshore mineral potential cannot be made. It has been suggested that offshore concentrations may need to have twice the value of economic land deposits in order for development to proceed (U.S. Congress, 1987). Additionally, several factors make it difficult to assess the commercial potential of marine minerals: the erratic performance of domestic and global mineral economies and changing technologies affecting both demand and production being but two (U.S. Congress, 1987). There is also a lack of a detailed geologic analysis of an offshore site, including an environmental and resource assessment and a feasibility study. The economic potential of the offshore heavy-minerals may depend also on the volume of other marketable material (including sand and gravel) present.

The economic minerals found in abundance offshore of Virginia are those containing titanium (ilmenite, leucoxene, and rutile) and minerals containing rare-earth elements (monazite and zircon). Zircon is used as a refractory material. The sum of these minerals plus the sillimanite/kyanite (also refractory minerals) fraction forms the "ECON" (economic interest) group of heavy minerals.

We have identified with concentrations of one or more of the "ECON" minerals equal to or greater than Garnar's threshold values, assuming a THM of 5 percent in more than 52 samples. These samples are marked by underlining in Appendice V and are indicated on Figure 12. Eleven of these or other samples are summarized in Table 3; two are graphically shown in Figure 13. Although total heavy mineral concentration may be low in some samples, an exceptional abundance of an individual mineral(s) in these samples may encourage further investigation.

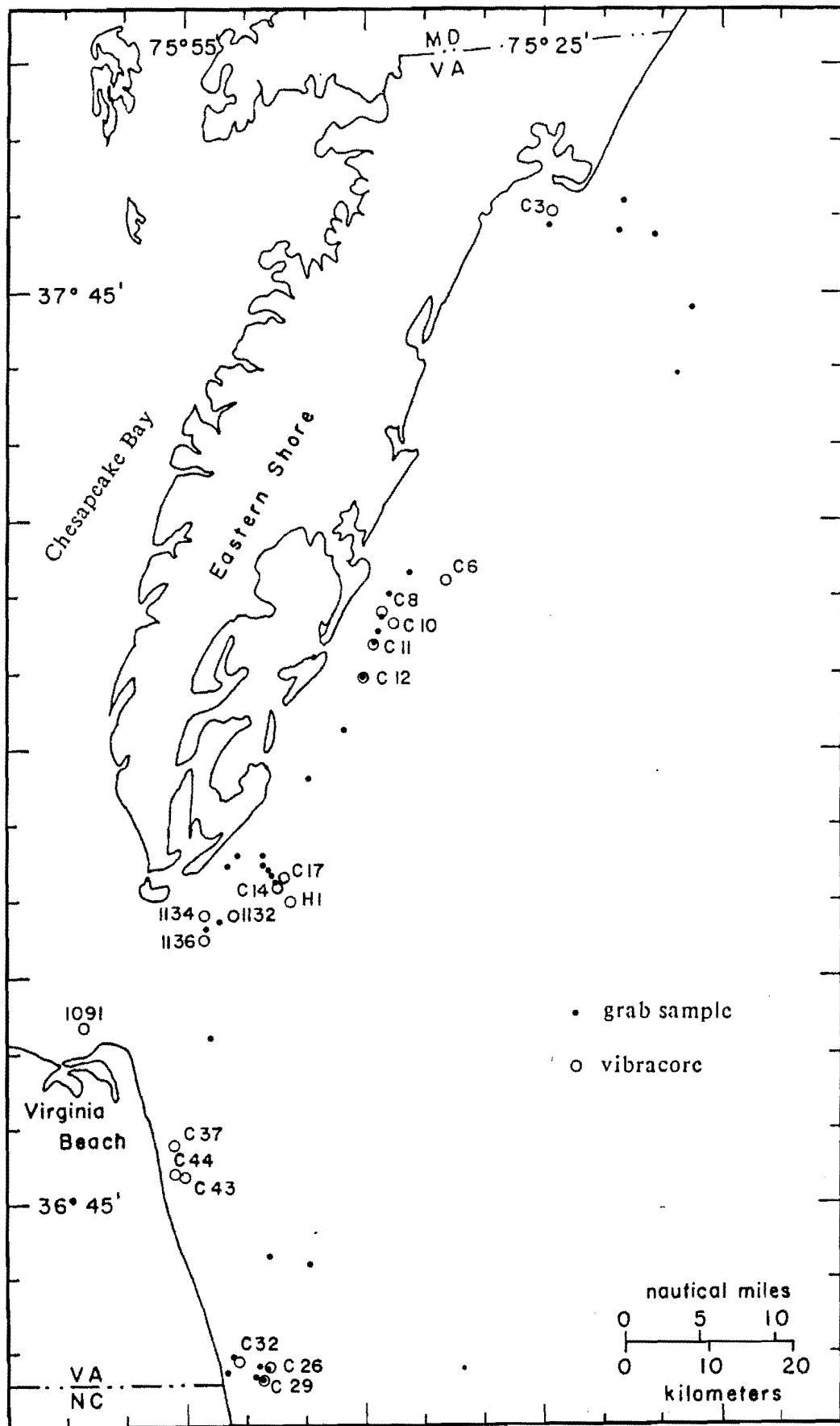
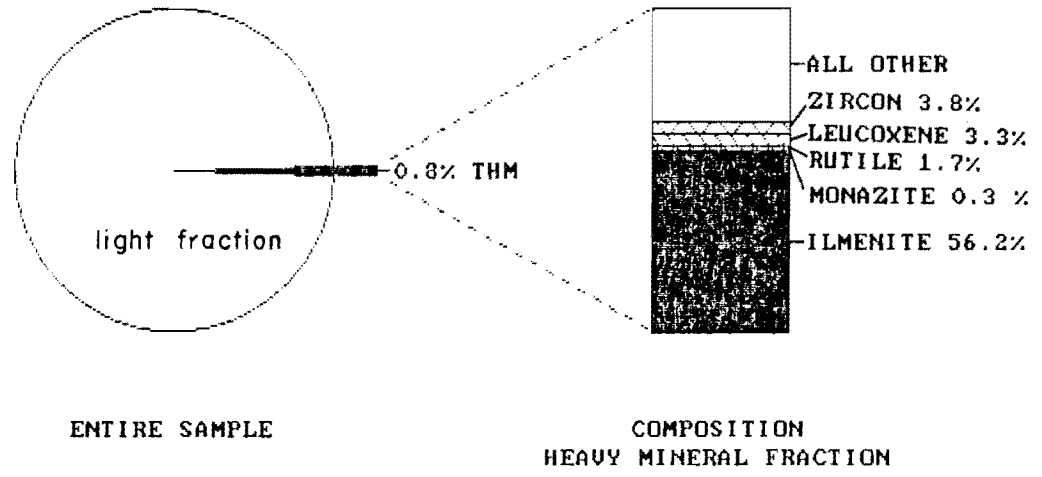


Figure 12. Map showing the location of samples with apparant economic potential.

U1-4



GRAB # 4

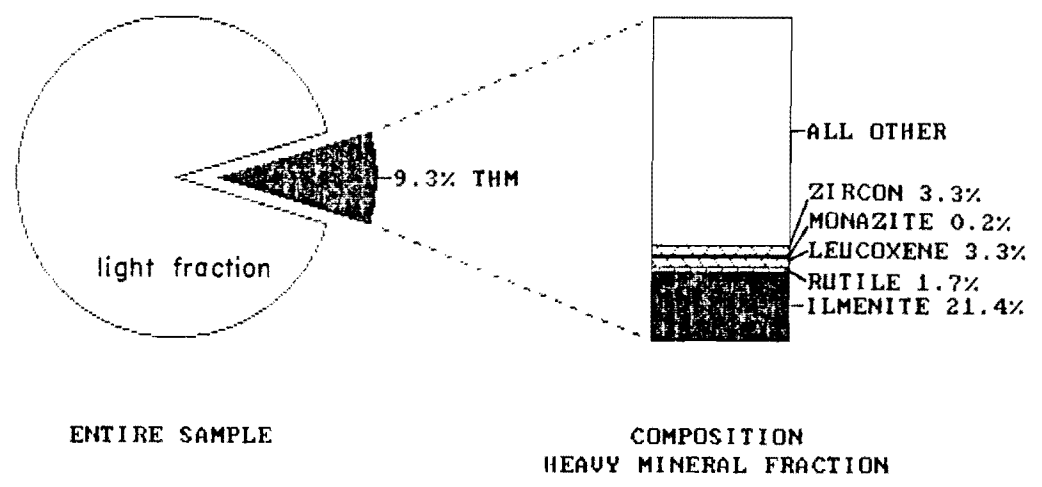


Figure 13. Graphic presentation of selected samples.

TABLE 3. Several samples with possible economic potential selected from Appendix III. Composition in weight percent is relative to the heavy mineral fraction. P = present; see Appendix III for additional explanation of tabulated data.

Sample	WT % THM	WT % il	WT % rut	WT % leucx	WT % mon	WT % zr	WT % ECON
H01-3	5.4	17.4	2.7	0.3	1.4	7.6	32.2
V1-4	0.8	56.2	1.7	3.3	0.3	3.8	66.1
4	9.3	21.4	1.4	3.0	0.2	3.3	30.8
33	5.1	58.8	0.8	0.6	0.1	4.1	65.8
54	14.7	29.0	1.1	0.2	0.4	4.5	35.9
59	11.0	34.9	1.5	0.6	0.1	4.3	42.4
85	10.8	54.9	2.4	1.8	0.1	3.8	63.1
1134-1	8.8	34.0	1.8	0.3	0.2	4.6	41.1
1136-1	9.0	28.7	1.1	1.0	P	3.5	34.7
C27-3	2.7	44.4	2.0	3.0	P	3.9	56.1
C42-4	3.2	49.4	2.0	2.0	0.2	6.7	62.2

The decision as to which samples to include in Table 3 was based on several criteria. For land deposits, the average THM concentration should be at least 3 percent. Several samples were noted where THM exceeds this, even though the abundances of individual minerals may be less than the threshold values suggested by Garner (1978). These were included because the same volume of a mineral may be available at twice the THM concentration but at half the abundance of the heavy mineral fraction (THM of 5 percent and ilmenite of 60 percent = THM of 10 percent and ilmenite of 30 percent). Appendix V is provided to show the "absolute" abundance of economic minerals. Also included in Table 3 are samples with THM values less than 4 percent but where certain ECON minerals were in great abundance; these samples may suggest a depositional environment with selective enrichment and might to nearby sediments of economic value.

As an aid to further assessment of the economic potential of the samples, Appendix V presents the weight percent of selected minerals with respect to the total sample. Mineral compositions in Appendix V were calculated by multiplying the concentrate composition of a sample (Appendix III) by its THM concentration. Garner's values can likewise be converted to "threshold" values with respect to the entire sample by assuming a THM concentration of 5 percent and multiplying his concentrations by 5 percent. This results in the following mineral concentrations: ilmenite = 2.25 percent, leucoxene and zircon = 0.25 percent, rutile = 0.1 percent, monazite = 0.05 percent. Data presented in this way eliminates the need to know THM concentration while examining the tabulated data for high-grade samples.

CONCLUSIONS

Results of this study indicate that sediments offshore of Virginia contain occurrences of potentially economic heavy minerals. High total-heavy-mineral (THM) concentrations coupled with high concentrations of ilmenite, zircon, and to a lesser extent monazite and rutile, are encouraging and justify further investigation.

Mineral concentrations from cores alone provide the data from which economic potential is determined. Mineral data from surface grab samples were used as a guide for locating nearly all vibracore sites. However, surficial mineral data may be misleading because a relationship between surface and subsurface concentrations is not yet established. This means that areas characterized by low surficial mineral concentrations may remain as potential sites for coring.

Mineral concentrations are only part of the multifaceted data base needed to plan for economic recovery of the resource. National need, market conditions, advanced technological requirements (superconducting alloys for example), environmental concerns and mining costs are other factors to be considered. Consideration of offshore mining should assess all materials. It may be possible to dredge sand for construction or beach nourishment and extract heavy minerals as a part of the same operation.

This study is intended to be a reconnaissance survey and therefore precluded the extensive coring required to locate economic mineral deposits. In the future, others may attempt such an exploration program by acquiring many closely spaced seismic lines and deep cores. Most of our samples are located within five miles of the shoreline and the broadest coverage of the offshore is based only on grab samples. Although submarine topographic ridge-fields may be the locus of high mineral concentrations, too little is known to ignore other regions of the continental shelf. The shelf seaward of Commonwealth

jurisdiction is largely unexplored. Based on the high concentrations of minerals revealed in this report (STA054 and STA094, Appendix III), additional surveys further offshore in the Exclusive Economic Zone are recommended.

Finally, more work could be done within five miles of the coast. From a research perspective, a process responsible for concentrating offshore heavy minerals has not been identified; a defensible model could be used to predict other areas of high mineral content. New geophysical techniques, such as induced polarization, are available and their use may diminish the need for as many deep cores. The effect of dredging on biological resources should also be determined. If sediments were removed and not replaced from offshore, the effect of the changed bathymetry on waves reaching the shoreline should be evaluated. To date, no public economic resource assessment (tonnage and grade) or feasibility study has been made for the U.S. offshore based on heavy-mineral data. There are several sites off Virginia (Smith Island Shoals, Hog Island, Virginia Beach, and False Cape, for example) each with a number of cores having high concentrations of minerals. These sites are candidates for more detailed analysis.

ACKNOWLEDGMENTS

Timely completion of the combined projects required the cooperation and effort of many people. Dr. A. E. Grosz (USGS) loaned equipment and guided us in establishing analytical procedures; he also assisted in mineral identification procedures and in the design of the data base. With some modifications, we used many of his suggestions and methods. W. J. Swean of the U.S. Army Corps of Engineers loaned equipment and provided access to vibracores.

From Virginia Institute of Marine Science, S. A. Skrabal, L. J. Calliari, S. M. Dydak, H. D. Evans, H. Ozalpasan, and C. T. Fischler cut and logged cores, processed samples, and identified and estimated mineral abundance. J. K. Dame helped process cores and analyze seismic data. C. T. Fischler was responsible for managing the sediment laboratory; her responsibility extended to daily attention to equipment and supply orders, work schedule coordination, and computerized data compilation. R. A. Gammisch assisted in sample collection and participated in relevant discussions throughout the projects. Captains C. E. Machen and L. D. Ward, and Mate S. H. George from vessel operations provided expertise in data collection aboard the R/V Langley, R/V Bay Eagle, and R/V Captain John Smith. Many of the surface grab samples were collected from the chartered vessel Anthony Anne with the help of Captain J. A. Penello. Vibracoring was accomplished on the R/V Atlantic Twin by contract with Alpine Ocean Seismic Survey, Inc. Dr. G. P. Burbank of Hampton University performed the heavy-liquid and some magnetic separations under contract from the Virginia Institute of Marine Science.

REFERENCES CITED

- Berquist, C. R., Jr., and Hobbs, C. H., III, 1986, Assessment of economic heavy minerals of the Virginia inner continental shelf: Virginia Division of Mineral Resources Open File Report 86-1, 17 p.
- Berquist, C.R., Jr., and Hobbs, C.H., III, 1988, Reconnaissance of economic heavy minerals of the Virginia inner continental shelf: Virginia Division of Mineral Resources Open File Report 88-1, 74 p.
- Gamar, T.E., Jr., 1978, Geological classification and evaluation of heavy mineral deposits: Georgia Geological Survey, Information Circular 49, p. 25-36.
- Goodwin, B. K., and Thomas, J. B., 1973, Inner shelf sediments off Chesapeake Bay: III: heavy minerals: Special Scientific Report No. 68, Virginia Institute of Marine Science, 34 p.
- Grosz, A. E., and Escowitz, E. C., 1983, Economic heavy minerals of the U. S. Atlantic continental shelf, *in* Tanner, W. F., (editor), Proceedings of the sixth symposium on coastal sedimentology: Tallahassee, Florida, Florida State University, p. 231-242.
- Luepke, G., and Grosz, A.E., 1986, Distribution of economic heavy minerals in sediments of Saco Bay, Maine: U.S. Geological Survey Bulletin 1681, 12 p.

Nichols, M. M., 1972, Inner shelf sediments off Chesapeake Bay: I: General lithology and composition: Special Scientific Report No. 64, Virginia Institute of Marine Science, 20 p.

Subaqueous Minerals and Materials Study Commission, 1987, Report to the Governor and the General Assembly of Virginia: Richmond, Virginia, Senate Document No. 26, Commonwealth of Virginia, 17 p.

U.S. Congress, Office of Technology Assessment, 1987, Marine minerals: Exploring our new ocean frontier: Washington, D. C., OTA-O-342, U. S. Government Printing Office, 349 p.

GLOSSARY

Box-corer: A device to collect a sample of uniform depth across an area approximately 6" x 9". The sampler is driven into the bottom by its own weight and ballast; depending upon the hardness of the bottom, penetration ranges up to 18 inches.

Core, core sample: A sample collected with an aim to acquire information over depth. See box-corer, vibracorer.

Exclusive Economic Zone (EEZ): A zone extending offshore from 3 nautical miles (separating state from federal jurisdiction) to usually 200 nautical miles in which the federal government has jurisdiction. (Referenc Presidential Proclamation No. 5030, 1983)

Frantz magnetic separator: A commercially marketed device used for separating minerals according to their magnetic susceptibility. Usage serves to aid in the identification of individual mineral species.

Grab sample: A sample taken from the surface of the bottom sediment without concern for the penetration depth or uniformity. Usually grabs are the most easily obtained samples of the bottom; however, their value is limited to information on the sea bottom only.

Heavy-liquid separation: A laboratory procedure for separating minerals based on their specific gravities (density). Minerals with a density greater than the liquid will sink and minerals with a density less than the liquid will float. "Heavy" liquids used in this process are usually toxic.

Humphrey Spiral: A commercially marketed device for making a rough separation of the heavy minerals from bulk sediment samples.

Magnetic susceptibility: The ratio of induced magnetization to the strength of the magnetic field causing the magnetization. Material that shows no magnetic properties while it is not in a field may show magnetic properties if placed in a magnetic field.

Mineral: A naturally occurring, inorganic substance with a characteristic chemical composition and usually possessing a definite crystalline structure, which is sometimes expressed in external geometric forms.

Sand: A size classification of sediments. Sand grains are rock fragments or detrital particles with diameters between 0.0025 and 0.08 inch (1/16 to 2 mm).

Sidescan sonar: An acoustic device which produces an image or depiction of the surface and texture of the subaqueous bottom over an area on each side of the ship's track. The image provides information on the roughness of the bottom and the nature of the bottom surface sediment.

Surface or surficial sample: A sample with very limited penetration of the sediments of the bottom surface. See grab sample.

Subbottom or seismic profile: A depiction of the layering or stratigraphy underlying the sea floor. The data acquired from the reflection of the acoustic signals back to the surface from sediment layers of differing degrees of compaction.

Vibracorer: A device which obtains relatively long or deep, usually continuous samples of the bottom sediment. The samples generally are less than 4 inches in diameter but may be many feet long. The name derives from the vibrating action used to drive the core tube into the bottom. See core.

APPENDIX I

LOCATION OF SAMPLES

Loran coordinates are slaves of the 9960 chain. Latitude and longitude were obtained from automatic conversion of loran coordinates by the shipboard loran receiver-processor. Data not available are noted by "**".

VIBRACORES

CORE ID	WATER DEPTH (FT)	LORAN C COORDINATES		LATITUDE		LONGITUDE	
		Y	X	deg	min	deg	min
H1	38	41405.1	27132.7	37	05.00	75	45.99
H2	38	41406.1	27133.8	37	05.12	75	46.19
H3	37	41408.0	27134.9	37	05.31	75	46.37
H4	38	41409.8	27136.1	37	05.50	75	46.58
H5	34	41412.2	27137.2	37	05.74	75	46.74
H6	37	41392.9	27131.0	37	03.94	75	46.03
H7	36	41398.8	27134.9	37	04.56	75	46.70
H8	30	41402.0	27136.7	37	04.89	75	46.98
H9	32	41405.3	27138.6	37	05.22	75	47.29
H10	35	41408.5	27137.4	37	05.44	75	46.90
H11	30	41410.7	27139.3	37	05.69	75	47.25
H12	29	41411.5	27139.7	37	05.77	75	47.31
H13	38	41412.8	27140.9	37	05.92	75	47.54
H14	38	41414.6	27138.8	37	05.99	75	47.01
H15	30	41413.6	27138.3	37	05.89	75	46.93
B1	25	41399.5	27202.9	37	07.03	76	01.97
B2	22	41415.2	27200.0	37	08.20	76	00.74
B3	15	41423.1	27200.1	37	08.84	76	00.47
B4	35	41385.3	27210.2	37	06.13	76	04.17
B5	25	41369.8	27210.1	37	04.87	76	04.71
V1	48	*	*	36	54.53	75	56.56
V2	46	*	*	36	53.15	75	55.29
V3	49	*	*	36	51.80	75	53.84
V4	52	*	*	36	50.51	75	51.55
V5	*	*	*	36	54.04	75	56.39
V6	47	*	*	36	52.41	75	50.41
1090	*	*	*	36	56.25	76	03.32
1091	*	*	*	36	56.76	76	03.27
1092	*	*	*	36	57.20	76	03.60
1093	*	*	*	36	56.88	76	04.45

LOCATION OF VIBRACORES, continued

CORE ID	WATER DEPTH (FT)	LORAN C COORDINATES		LATITUDE		LONGITUDE	
		Y	X	deg	min	deg	min
1094	*	*	*	36	57.20	76	04.40
1095	*	*	*	36	57.55	76	05.20
1096	*	*	*	36	57.98	76	05.92
1097	*	*	*	36	58.50	76	05.60
1098	*	*	*	36	57.98	76	04.80
1099	*	*	*	36	58.18	76	04.80
1100	*	*	*	36	58.63	76	04.42
1103	*	*	*	37	00.55	76	03.35
1106	*	*	*	37	00.72	75	58.70
1107	*	*	*	37	02.34	76	01.00
1109	*	*	*	37	03.75	76	02.00
1111	*	*	*	37	05.62	75	59.80
1116	*	*	*	37	03.42	75	58.69
1119	*	*	*	37	01.55	75	56.58
1120	*	*	*	37	00.70	75	55.48
1121	*	*	*	37	01.60	75	54.30
1122	*	*	*	36	59.95	75	52.25
1127	*	*	*	37	02.40	75	50.05
1129	*	*	*	37	03.70	75	46.85
1130	*	*	*	37	04.00	75	47.91
1131	*	*	*	37	04.75	75	49.32
1132	*	*	*	37	04.24	75	51.18
1134	*	*	*	37	04.12	75	53.28
1136	*	*	*	37	02.50	75	53.40
1139	*	*	*	37	04.10	75	57.60
2000	*	*	*	36	57.05	76	06.62
2001	*	*	*	36	55.35	76	06.62
2002	*	*	*	36	59.52	76	04.02
110	*	*	*	37	59.25	75	13.34
115	*	*	*	38	02.38	75	07.15
116	*	*	*	38	01.44	75	07.08
117	*	*	*	38	00.59	75	01.80
C1	50	27082.8	41961.6	37	49.72	75	16.37
C2	45	27093.2	41974.0	37	51.00	75	18.02
C3	35	27047.9	41974.9	37	50.02	75	09.01
C4	36	27129.7	41669.5	37	26.61	75	36.08
C5	36	27130.0	41670.0	37	26.68	75	36.12
C6	36	27130.0	41668.0	37	26.51	75	36.19
C7	56	27114.8	41668.1	37	26.07	75	32.97
C8	32	27134.5	41629.2	37	23.45	75	68.51

LOCATION OF VIBRACORES, continued

CORE ID	WATER DEPTH (FT)	LORAN C COORDINATES		LATITUDE		LONGITUDE	
		Y	X	deg	min	deg	min
C9	34	27133.5	41626.6	37	23.21	75	38.39
C10	32	27128.6	41628.0	37	23.17	75	37.29
C11	32	27134.9	41610.0	37	21.88	75	39.27
C12	28	27134.9	41580.1	37	19.43	75	40.32
C13	31	27134.8	41539.8	37	16.11	75	41.72
C14	32	27139.9	41415.1	37	6.06	75	47.21
C15	28	27144.9	41423.9	37	6.96	75	48.01
C16	29	27144.0	41420.0	37	6.61	75	47.95
C17	33	27140.5	41420.0	37	6.48	76	47.17
C18	37	27144.7	41284.9	36	55.61	75	52.85
C19	27	27155.0	41229.9	36	51.53	75	57.15
C20	53	27120.0	41210.0	36	48.50	75	49.81
C21	50	27122.0	41210.9	36	48.66	75	50.24
C22	60	27088.0	41229.9	36	48.61	75	41.26
C23	44	27135.0	41830.0	37	40.03	75	31.52
C24	60	27092.5	41230.6	36	49.07	75	42.85
C25	33	27119.8	41109.6	36	40.26	75	53.18
C26	47	27089.6	41049.9	36	33.97	75	48.14
C27	45	27095.7	41050.0	36	34.26	75	49.56
C28	8	27102.2	41039.9	36	33.73	75	51.41
C29	37	27090.3	41040.0	36	33.18	75	48.62
C30	33	27105.0	41050.1	36	34.70	75	51.73
C31	25	27102.7	41040.0	36	33.76	75	51.52
C32	35	27101.4	41049.9	36	34.52	75	50.89
C33	37	27099.0	41040.0	36	33.59	75	50.66
C34	31	27098.0	41039.8	36	33.52	75	50.43
C35	41	27094.8	41039.9	36	33.38	75	49.68
C36	25	27092.2	41040.5	36	33.31	75	49.05
C37	29	27146.0	41201.1	36	48.83	75	56.09
C38	34	27140.0	41200.0	36	48.50	75	54.74
C39	34	27140.0	41189.8	36	47.67	75	55.10
C40	30	27142.5	41190.0	36	47.78	75	55.67
C41	29	27145.1	41190.2	36	47.91	75	56.26
C42	30	27145.0	41179.9	36	47.06	75	56.60
C43	32	27142.6	41180.0	36	46.97	75	56.04
C44	33	27140.0	41180.0	36	46.87	75	55.44
C45	32	27140.0	41160.0	36	45.24	75	56.13
C46	36	27135.1	41159.9	36	45.03	75	55.00
C47	41	27130.0	41159.9	36	44.81	75	53.82
C48	29	27125.0	41160.0	36	44.61	75	52.66

LOCATION OF VIBRACORES, continued

CORE ID	WATER DEPTH (FT)	LORAN C COORDINATES		LATITUDE		LONGITUDE	
		Y	X	deg	min	deg	min
C49	35	27125.1	41170.0	36	45.43	75	52.35
C50	39	27125.0	41150.0	36	43.79	75	53.01
WB063	12	27248.9	41305.6	37	01.10	76	16.02

number of cores = 113

GRAB SAMPLES

GRAB ID	DEPTH (FATHOMS)	LORAN C COORDINATES		LATITUDE		LONGITUDE	
		Y	X	deg	min	deg	min
1	5.5	41372.0	27153.0	37	03.03	75	51.69
2	4.5	41377.0	27156.0	37	03.55	75	52.19
3	4.5	41408.2	27153.4	37	05.99	75	50.49
4	4.0	41432.9	27149.1	37	07.85	75	48.65
5	13.0	41901.9	27048.0	37	43.78	75	11.51
6	13.7	41920.7	27049.7	37	45.43	75	11.25
7	12.5	41945.3	27070.3	37	48.03	75	14.54
8	10.0	41931.1	27076.8	37	47.00	75	16.32
9	9.6	41937.5	27079.9	37	47.62	75	16.72
10	9.9	41953.0	27076.4	37	48.83	75	15.50
11	8.6	41961.6	27082.8	37	49.71	75	16.48
12	7.7	41974.0	27093.2	37	51.01	75	18.14
13	7.4	41959.5	27097.8	37	49.90	75	19.54
14	6.0	41952.5	27090.9	37	49.15	75	18.41
15	6.0	41947.9	27119.8	37	49.49	75	24.33
16	5.0	41949.0	27130.0	37	49.82	75	26.35
17	5.0	41939.2	27135.0	37	49.12	75	27.71
18	6.0	41918.9	27134.8	37	47.43	75	28.40
19	7.4	41890.6	27135.0	37	45.08	75	29.44
20	8.0	41869.5	27134.9	37	43.33	75	30.17
21	7.9	41850.0	27135.1	37	41.72	75	30.91
22	5.0	41789.2	27135.1	37	36.69	75	33.05
23	6.0	41751.2	27134.0	37	33.52	75	34.17
24	6.0	41739.4	27134.2	37	32.55	75	34.63
25	5.0	41729.8	27134.6	37	31.77	75	35.06
26	8.7	41740.0	27124.6	37	32.32	75	32.59
27	4.0	41739.6	27112.0	37	31.92	75	29.97
28	9.7	41668.1	27114.8	37	26.07	75	33.01
29	6.0	41669.3	27125.2	37	26.49	75	35.19
30	6.0	41669.5	27129.7	37	26.64	75	36.13
31	5.0	41669.4	27135.1	37	26.80	75	37.28
32	5.0	41650.1	27134.7	37	25.19	75	37.88
33	5.0	41629.2	27134.5	37	23.45	75	38.55
34	5.0	41619.5	27134.3	37	22.64	75	38.84
35	*	41420.4	27160.1	37	07.22	75	51.55
36	*	41429.9	27157.5	37	07.90	75	50.64
37	*	41430.2	27154.9	37	07.83	75	50.04
38	*	41430.0	27152.4	37	07.73	75	49.49
39	*	41426.9	27147.4	37	07.30	75	48.49
40	*	41423.9	27144.9	37	06.97	75	48.04

LOCATION OF GRAB SAMPLES, continued

GRAB ID	DEPTH (FATHOMS)	LORAN C COORDINATES		LATITUDE		LONGITUDE	
		Y	X	deg	min	deg	min
41	*	41419.8	27142.7	37	06.56	75	47.70
42	*	41415.1	27139.9	37	06.07	75	47.23
43	*	41446.8	27120.0	37	07.97	75	41.73
44	*	41447.0	27125.5	37	08.18	75	42.94
45	*	41447.7	27131.9	37	08.46	75	44.32
46	*	41449.6	27134.9	37	08.71	75	44.91
47	*	41466.8	27140.0	37	10.31	75	45.44
48	*	41500.0	27142.0	37	13.09	75	44.71
49	*	41510.1	27134.9	37	13.68	75	42.81
50	*	41539.9	27134.9	37	16.12	75	41.76
51	*	41540.1	27142.0	37	16.37	75	43.30
52	*	41540.1	27145.0	37	16.47	75	43.96
53	*	41560.1	27139.9	37	17.95	75	42.15
54	*	41580.1	27134.9	37	19.42	75	40.35
55	*	41579.9	27125.0	37	19.09	75	38.23
56	*	41610.0	27134.9	37	21.88	75	39.30
57	*	41369.8	27159.9	37	03.10	75	53.31
58	*	41339.9	27154.8	37	00.49	75	53.23
59	*	41284.9	27144.7	36	55.63	75	52.89
60	*	41279.7	27154.9	36	55.60	75	55.39
61	*	41249.6	27154.9	36	53.16	75	56.46
62	*	41241.9	27162.0	36	52.81	75	58.36
63	*	41226.7	27157.4	36	51.40	75	57.84
64	*	41229.9	27155.0	36	51.56	75	57.18
65	*	41229.9	27144.9	36	51.15	75	54.85
66	*	41209.8	27144.9	36	49.52	75	55.56
67	*	41209.9	27120.0	36	48.51	75	49.83
68	*	41149.9	27109.9	36	43.16	75	49.55
69	*	41149.7	27113.0	36	43.28	75	50.27
70	*	41149.9	27115.1	36	43.38	75	50.74
71	*	41159.9	27119.9	36	44.41	75	51.51
72	*	41159.9	27125.1	36	44.64	75	52.72
73	*	41159.7	27129.9	36	44.82	75	53.83
74	*	41160.0	27140.0	36	45.26	75	56.16
75	*	41129.5	27119.0	36	41.88	75	52.33
76	*	41109.9	27119.9	36	40.31	75	53.22
77	*	41089.5	27115.0	36	38.42	75	52.75
78	*	41089.8	27104.9	36	37.99	75	50.39
79	*	41050.1	27105.0	36	34.72	75	51.73
80	*	41049.9	27101.8	36	34.55	75	50.99
81	*	41049.9	27099.8	36	34.46	75	50.52

LOCATION OF GRAB SAMPLES, continued

GRAB ID	DEPTH (FATHOMS)	LORAN C COORDINATES		LATITUDE		LONGITUDE	
		Y	X	deg	min	deg	min
82	*	41049.8	27097.8	36	34.36	75	50.05
83	*	41050.0	27095.6	36	34.27	75	49.53
84	*	41049.9	27092.3	36	34.10	75	48.76
85	*	41049.9	27089.9	36	33.99	75	48.20
86	*	41039.6	27080.7	36	32.70	75	46.39
87	*	41039.9	27090.0	36	33.17	75	48.56
88	*	41039.9	27092.3	36	33.28	75	49.10
89	*	41039.9	27095.5	36	33.42	75	49.84
89A	*	41039.7	27098.0	36	33.53	75	50.44
90	*	41039.9	27099.0	36	33.59	75	50.66
91	*	41039.8	27102.0	36	33.72	75	51.37
92	*	41039.8	27103.0	36	33.78	75	51.60
93	*	41129.9	27067.5	36	39.38	75	39.29
94	*	41129.7	27067.6	36	39.59	75	40.48
95	*	41129.9	27072.3	36	39.82	75	41.54
96	*	41129.9	27076.1	36	40.00	75	42.42
97	*	41129.9	27080.0	36	40.18	75	43.32
98	*	41129.9	27085.0	36	40.41	75	44.47
99	*	41130.0	27092.1	36	40.73	75	46.10
100	*	41129.6	27100.0	36	41.05	75	47.94
101	*	41139.8	27132.9	36	43.32	75	55.21
51-1	*	*	*	36	23.00	75	49.36
51-2	*	*	*	36	22.00	75	49.30
51-3	*	*	*	36	10.55	75	45.52
51-4	*	*	*	35	50.21	75	33.38

number of grab samples = 106

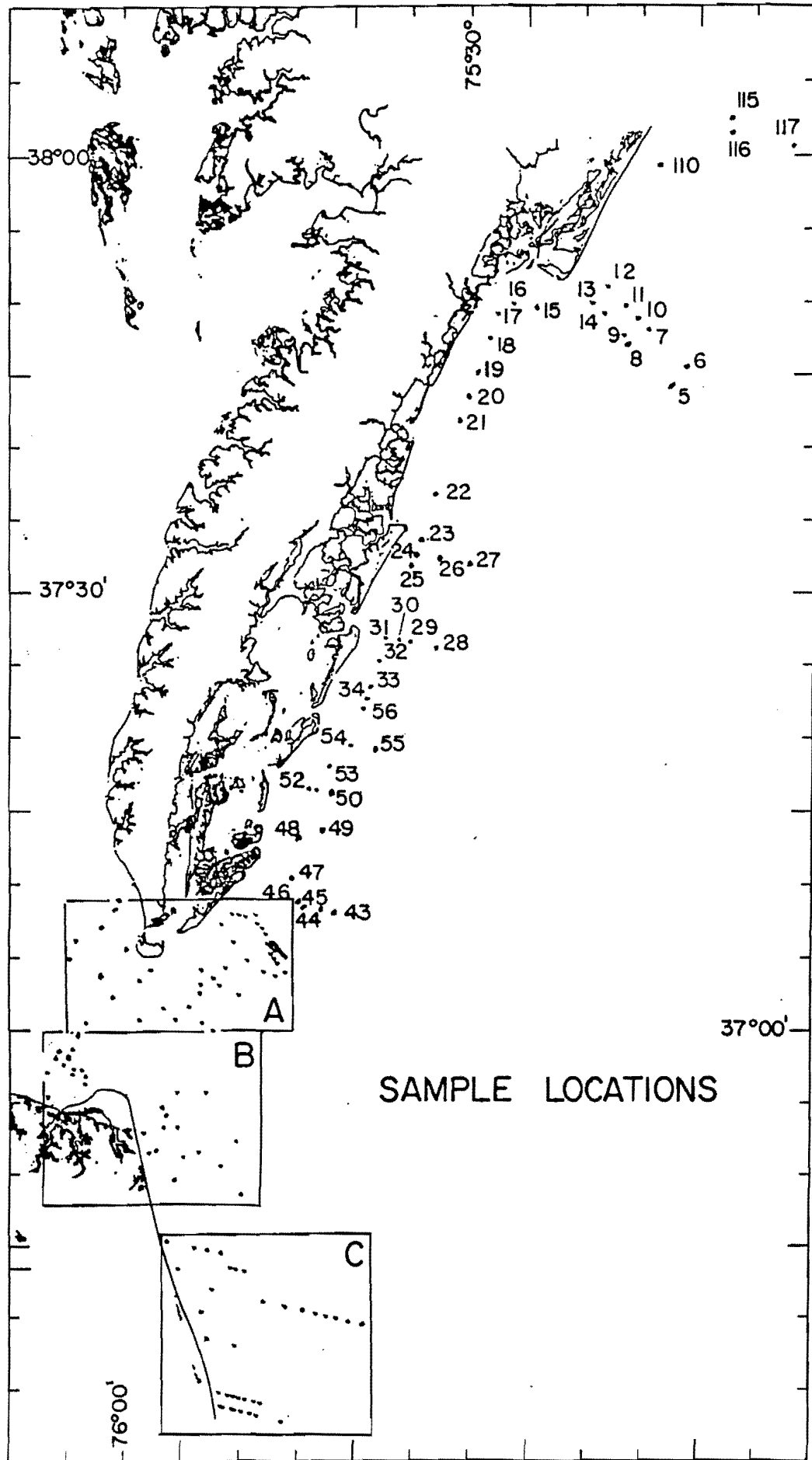


Figure 14. Location of samples off the Eastern Shore and index map of sample locations south of the Eastern Shore.

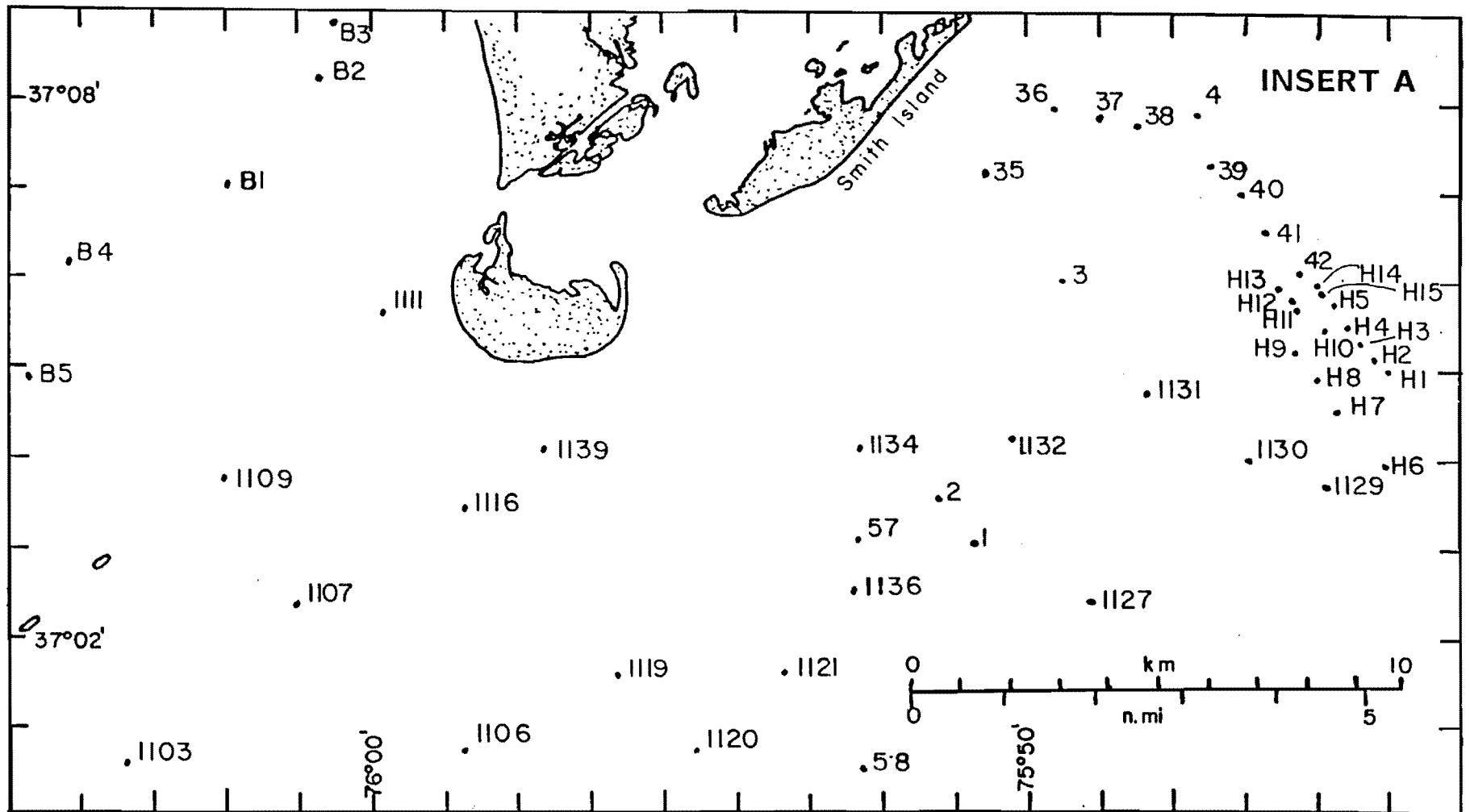


Figure 15. Location of samples at northern part of entrance to Chesapeake Bay.

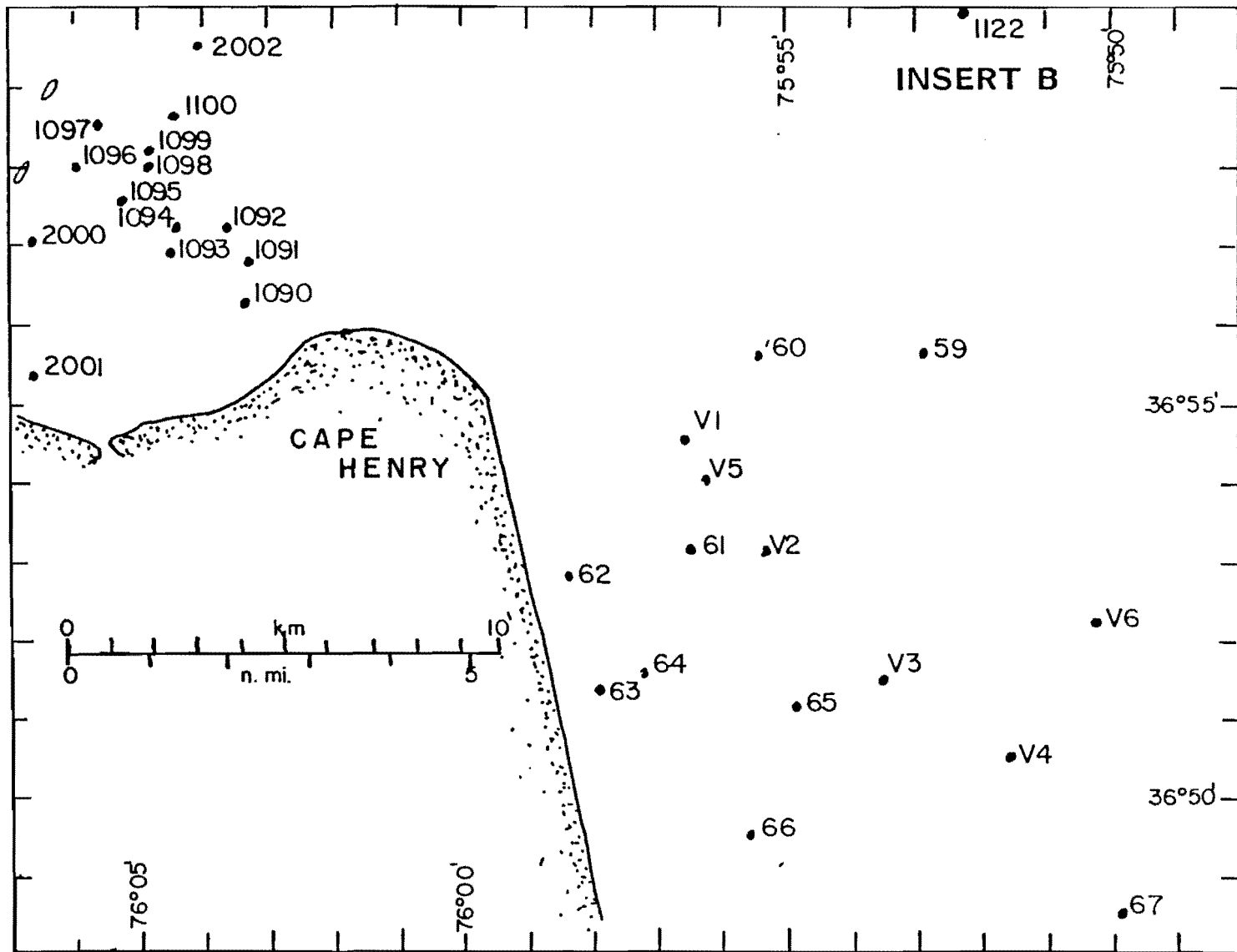


Figure 16. location of samples at southern part of entrance to Chesapeake Bay and off Virginia Beach.

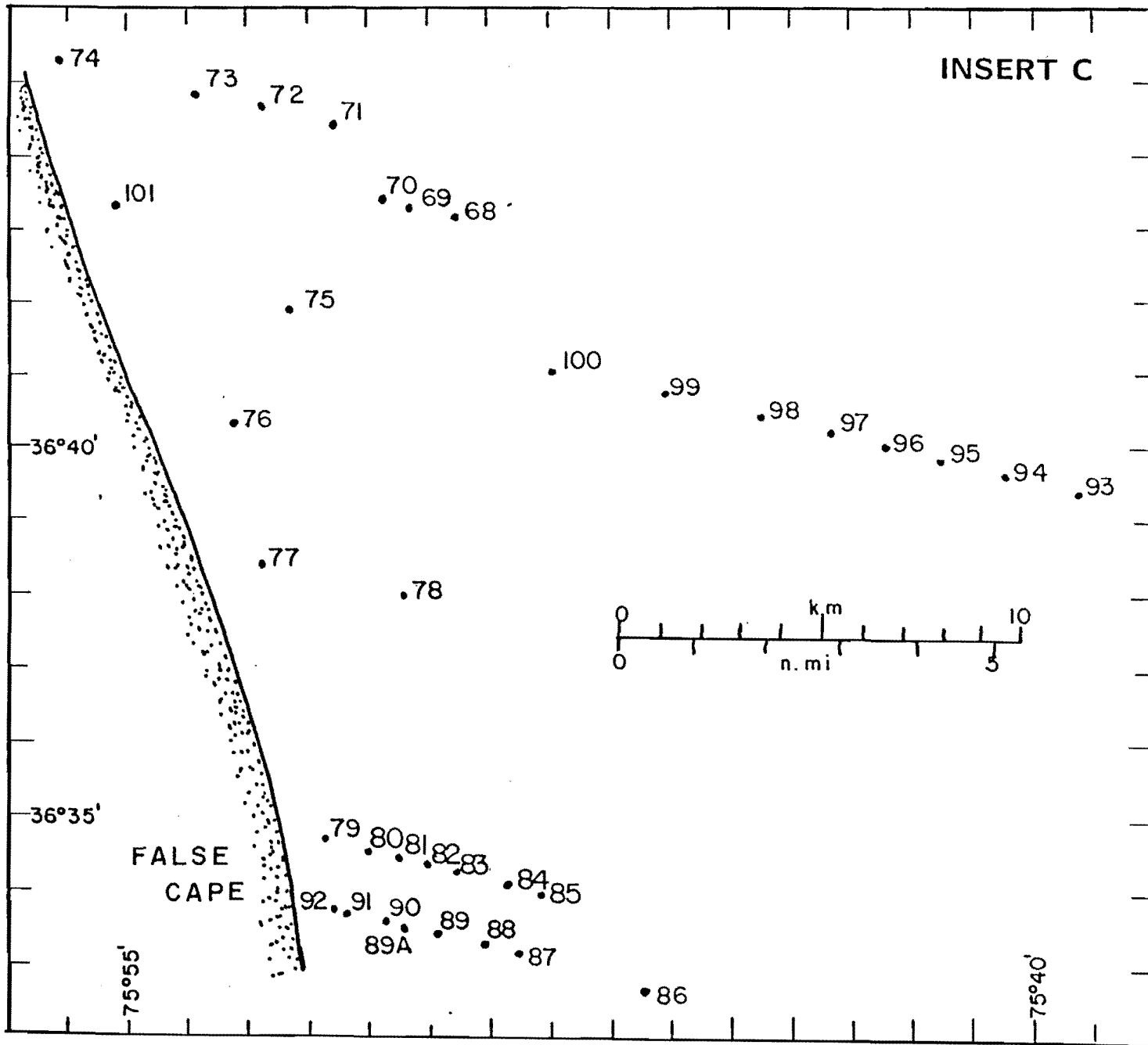


Figure 17. Location of samples off Virginia Beach to North Carolina.

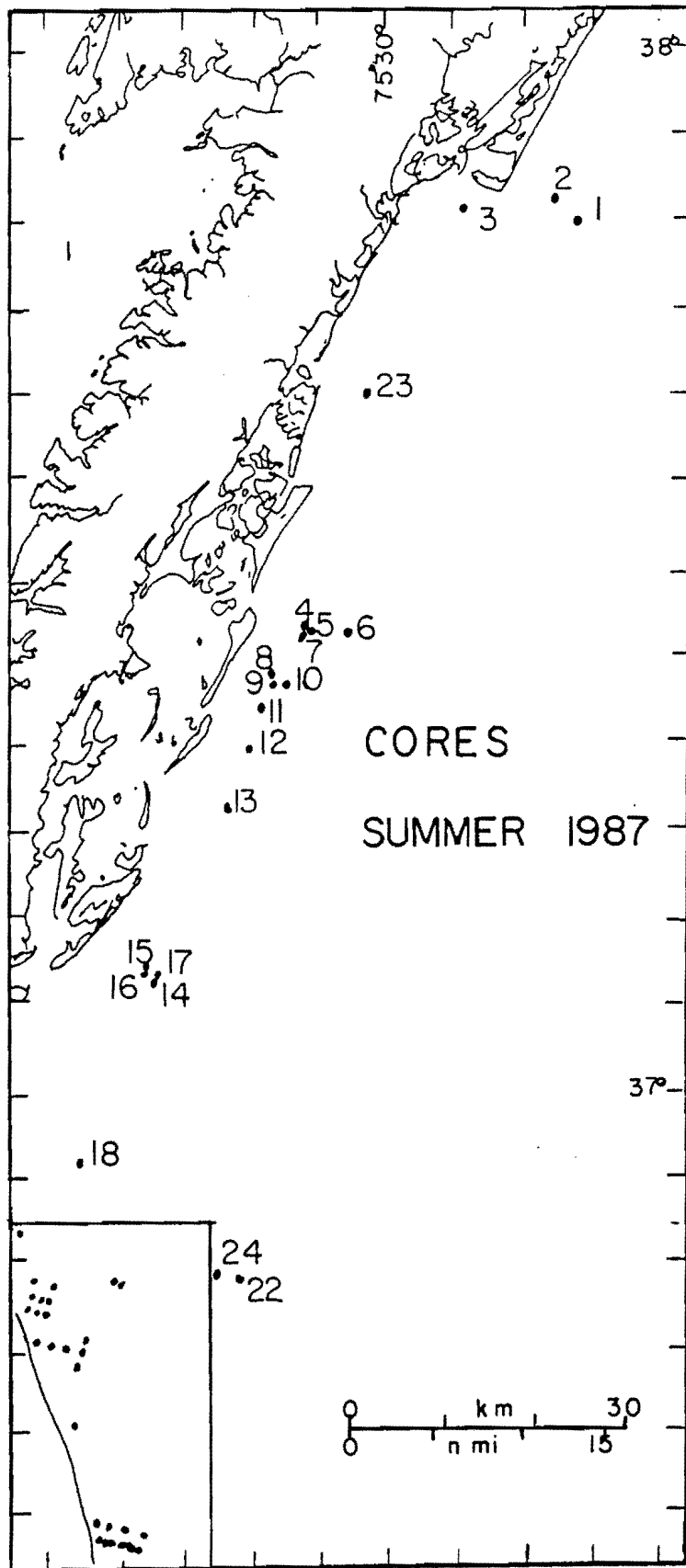


Figure 18. Location of cores taken during the summer of 1987.

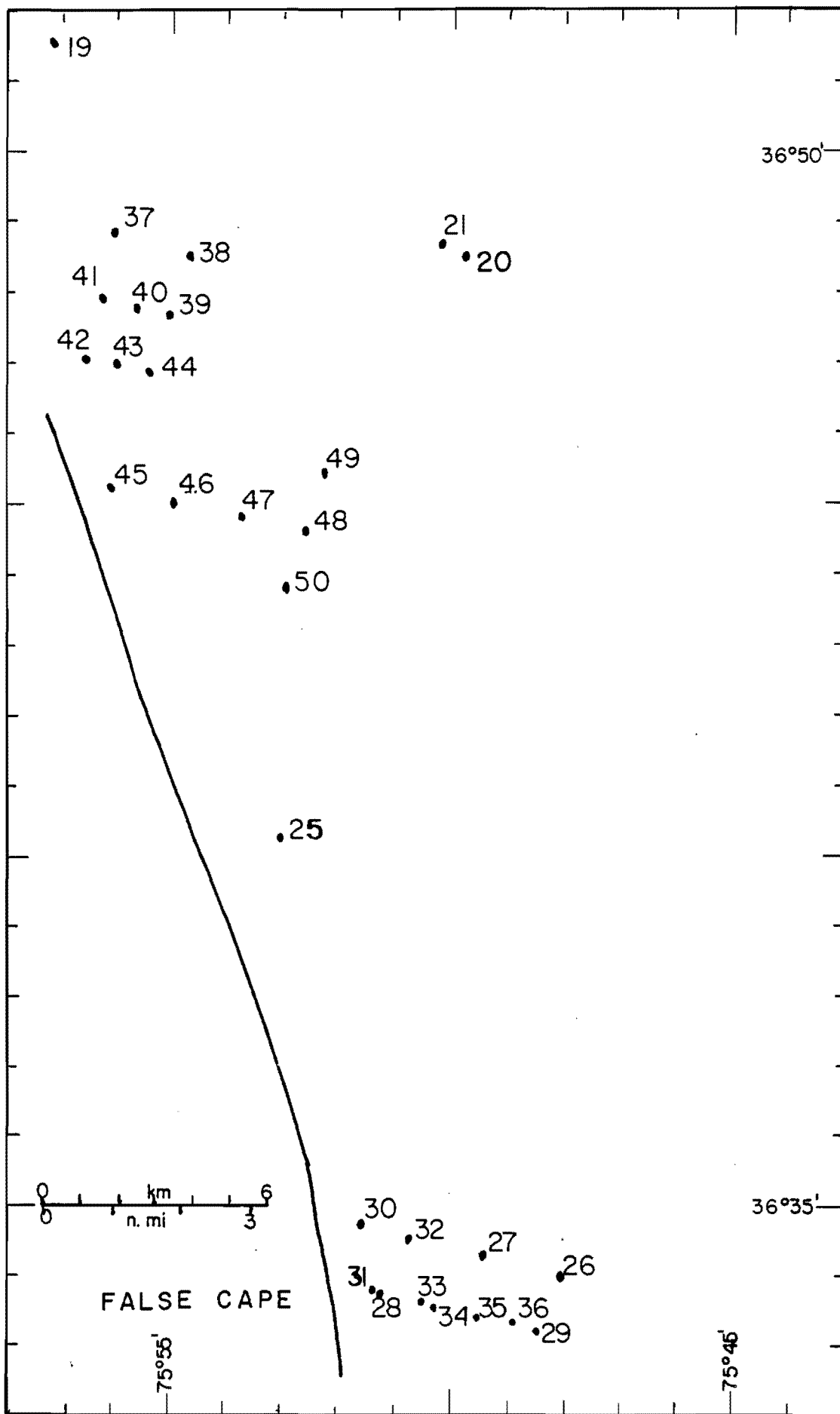


Figure 19. Location of cores taken during the summer of 1987 off Virginia Beach to North Carolina

APPENDIX II
GENERAL CHARACTERISTICS OF SAMPLES
A. CORES

Data not available are noted by "*"; total heavy minerals = "THM"
Dry sample weight is in grams.

SAMPLE NAME	CORE LENGTH (CM)	DRY SAMPLE WT	% SAND	% MUD	% GRAVEL	WT% THM
B01-1	140	5530	94	6	0	3.91
B01-2	130	6247	93	7	0	2.88
B02-1	137	5447	98	2	0	2.42
B02-2	131	6222	97	3	0	3.88
B03-1	122	5036	97	3	0	3.20
B03-2	122	6038	96	3	0	3.33
B03-3	113	5147	95	5	0	3.26
B04-1	289	7882	94	6	0	2.53
B05-1	261	7522	94	6	0	1.86
B05-2	146	6888	95	5	0	1.82
H01-1	128	6329	98	0	2	3.86
H01-2	137	8475	96	1	3	5.10
H01-3	111	6371	89	3	8	5.48
H02-1	86	3000	96	3	1	2.32
H02-2	154	5826	59	41	0	1.09
H02-3	142	9853	73	27	0	1.34
H03-1	130	6272	95	1	4	2.14
H04-1	133	6099	84	16	0	3.06
H04-2	158	7882	70	30	0	1.37
H04-3	151	4773	80	19	1	1.57
H05-1	185	7031	92	5	3	3.67
H06-1	167	6525	85	15	0	3.13
H06-2	145	6569	81	19	0	1.70
H06-3	152	6278	75	25	0	1.49
H06-4	140	5228	66	34	0	0.74
H07-1	112	3607	78	22	1	3.75
H07-2	128	4222	54	27	19	1.87
H07-3	132	5433	79	21	0	1.54
H08-1	134	5799	97	2	1	5.52
H08-2	144	7567	88	12	0	2.85
H09-1	131	5675	82	18	0	3.62
H10-1	165	6524	87	13	0	2.74
H10-2	174	7300	83	17	0	3.21
H11-1	189	8912	91	6	3	4.00
H12-1	107	5749	98	1	1	6.88
H12-2	121	5809	95	2	3	5.34
H13-1	204	8324	93	5	3	2.23

CHARACTERISTICS OF CORES, continued

SAMPLE NAME	CORE LENGTH (CM)	DRY SAMPLE WT	% SAND	% MUD	% GRAVEL	WT% THM
H14-1	148	5771	*	*	*	0.52
H14-2	142	5942	81	16	4	1.49
V1-1	149	7513	*	*	*	1.17
V1-2	151	7267	*	*	*	0.82
V1-3	152	4400	*	*	*	0.61
V1-4	148	5245	*	*	*	0.83
V2-1	113	4272	*	*	*	2.72
V2-2	152	5530	*	*	*	1.67
V2-3	156	6910	*	*	*	3.90
V2-4	139	6593	*	*	*	2.12
V4-1	190	4721	*	*	*	1.77
V4-2	134	7979	*	*	*	1.06
V4-3	163	4606	*	*	*	1.39
V4-4	153	3766	*	*	*	1.35
V3-1	152	7305	93	5	2	1.42
V3-2	143	6432	64	34	2	0.50
V5-1	108	2317	88	12	0	1.95
V5-3	155	5565	95	5	0	1.26
V5-4	110	3610	94	5	1	1.20
V5-5	128	6424	90	3	7	1.44
V6-1	147	5843	94	6	0	2.48
V6-2	148	7051	91	7	2	1.71
1090-1	165	8649	83	17	0	2.46
1090-2	189	15448	86	14	0	1.91
1091-1	150	10348	85	15	0	2.36
1091-2	150	11148	85	15	0	1.71
1091-3	170	13447	78	22	0	1.61
1092-1	236	14850	91	2	7	1.70
1092-2	242	10450	89	2	9	1.03
1094-1	158	14049	92	8	0	1.15
1094-2	179	13151	76	24	0	1.01
1095-1	160	12648	87	13	0	2.51
1095-2	150	12949	91	9	0	2.30
1096-1	150	11850	87	12	0	1.84
1096-2	150	13049	73	26	1	2.23
1097-1	200	17950	93	7	0	2.60
1097-2	180	16951	76	19	6	1.39
1097-3	146	13450	75	22	3	1.26
1098-1	191	14849	75	0	25	1.78
1098-2	190	14051	65	33	2	0.58
1099-1	257	15550	73	24	3	1.18
1099-2	200	15849	78	5	17	1.78

CHARACTERISTICS OF CORES, continued

SAMPLE NAME	CORE LENGTH (CM)	DRY SAMPLE WT	% SAND	% MUD	% GRAVEL	WT% THM
1100-1	162	12651	94	6	0	2.64
1100-2	180	16249	88	11	1	2.51
1103-1	160	7851	84	12	5	1.80
1103-2	125	4651	69	22	8	1.62
1103-3	215	12851	93	6	2	1.74
1106-1	145	13450	99	1	0	3.59
1106-2	151	14148	99	1	0	2.63
1107-1	165	15450	99	1	0	4.35
1107-2	167	15048	98	2	1	1.83
1109-1	238	11050	91	9	0	3.08
1111-1	148	11450	92	8	0	2.76
1111-2	186	15110	90	10	0	3.20
1116-1	193	10850	88	12	0	4.39
1116-2	217	15751	83	14	2	4.00
1119-1	205	19051	99	1	0	2.43
1119-2	123	19666	96	4	0	2.39
1120-1	160	12650	98	2	0	1.95
1120-2	175	15449	95	4	0	3.05
1121-1	236	19649	96	4	0	3.44
1122-1	145	12251	92	7	1	5.67
1127-1	140	11348	92	8	0	5.51
1127-2	138	11850	82	18	0	2.70
1129-1	145	11648	95	5	0	7.65
1129-2	145	12849	86	14	0	6.11
1130-1	125	10848	91	6	3	7.17
1130-2	128	9448	66	34	0	1.96
1131-1	182	15648	85	11	4	5.92
1132-1	164	14450	93	6	1	6.32
1134-1	181	16649	97	3	0	8.79
1134-2	169	15997	94	6	0	6.82
1136-1	150	12650	95	4	0	9.01
1136-2	150	12448	94	5	0	6.42
1136-3	185	15850	91	8	0	3.34
1139-1	184	13950	99	1	0	2.44
2000-1	160	6050	78	22	0	2.00
2000-2	160	9748	64	36	0	2.39
2001-1	164	10048	73	27	0	2.02
2002-1	177	9750	95	5	0	3.75
2002-2	162	11051	88	12	0	3.01
110-1	215	7850	84	16	0	2.60
110-2	161	3950	88	11	1	2.21
110-3	156	3950	73	26	2	1.41

CHARACTERISTICS OF CORES, continued

SAMPLE NAME	CORE LENGTH (CM)	DRY SAMPLE WT	% SAND	% MUD	% GRAVEL	SAND PHI MEAN	WT% THM
115-1	184	5348	58	42	0	*	0.74
116-1	85	3450	97	0	3	*	0.58
116-2	275	9251	61	38	1	*	0.54
116-3	190	6848	96	2	2	*	2.17
116-4	176	6450	97	1	2	*	0.92
116-5	94	1948	99	1	0	*	1.66
117-1	150	5649	92	3	6	*	1.26
117-2	140	6351	79	3	18	*	3.87
117-3	145	5050	89	2	9	*	3.95
117-4	150	5251	98	1	1	*	2.84
C1-1	154	6661	94.5	2.1	3.4	*	2.18
C1-2	155	6332	93.0	6.2	0.8	2.31	3.18
C1-3	155	6516	93.9	5.8	0.2	*	2.09
C1-4	157	7682	81.3	18.7	0.0	*	1.95
C2-1	145	6579	67.0	32.1	0.9	2.69	4.12
C2-2	155	6186	34.9	65.1	0.0	*	1.80
C2-3	145	5802	49.8	50.1	0.1	*	2.65
C2-4	115	3712	64.9	34.3	0.8	*	1.41
C3-1	154	4543	55.3	44.5	0.3	3.25	3.99
C3-2	129	4244	76.3	23.6	0.1	3.14	4.21
C3-3	155	5087	54.6	45.2	0.2	3.24	3.54
C3-4	189	7341	53.4	46.4	0.1	3.09	3.36
C4-1	156	4863	50.4	47.9	1.7	*	2.65
C4-2	154	5783	78.3	21.3	0.4	*	2.40
C4-3	142	7339	94.0	6.0	0.0	*	2.66
C5-1	151	6692	87.3	7.6	5.1	*	2.03
C5-2	155	7526	74.4	25.3	0.4	*	2.91
C5-3	155	7033	75.8	23.9	0.3	2.61	3.51
C5-4	149	6290	65.5	30.6	4.0	2.77	3.31
C6-1	155	4727	51.5	46.8	1.7	2.76	4.38
C6-2	154	3391	18.1	81.9	0.0	*	2.55
C6-3	176	5643	58.7	40.8	0.5	3.19	5.78
C7-1	152	5787	73.1	24.5	2.4	3.05	3.14
C7-2	110	4759	65.2	32.5	2.3	*	1.45
C7-3	111	4291	60.2	39.4	0.4	*	2.35
C8-1	72	2669	83.0	5.3	11.6	2.08	3.45
C8-2	177	6820	88.8	11.2	0.0	3.02	6.75
C8-3	153	5747	45.9	54.0	0.1	2.99	3.65
C8-4	131	5615	71.3	28.3	0.4	3.13	3.56
C9-1	155	6388	80.2	14.2	5.6	2.76	4.63
C9-2	152	6099	85.8	14.2	0.0	2.92	3.84
C9-3	173	5206	75.1	24.6	0.3	2.74	3.16

CHARACTERISTICS OF CORES, continued

SAMPLE NAME	CORE LENGTH (CM)	DRY SAMPLE WT	% SAND	% MUD	% GRAVEL	SAND PHI MEAN	WT% THM
C10-1	147	4808	57.9	40.6	1.5	2.47	3.22
C10-2	160	8318	69.8	29.4	0.8	3.06	4.07
C10-3	139	6195	79.7	19.6	0.7	3.08	4.98
C10-4	143	5815	58.9	40.6	0.5	3.18	4.53
C11-1	118	5641	88.4	5.5	6.2	*	1.88
C11-2	114	4900	94.5	4.7	0.9	*	1.81
C11-3	159	5919	37.9	62.0	0.0	3.20	3.53
C11-4	157	4455	56.3	43.7	0.0	3.20	3.08
C12-1	155	6746	89.5	10.2	0.3	2.93	5.62
C12-2	142	5474	60.7	39.3	0.0	3.15	5.32
C12-3	126	2801	76.0	24.0	0.0	3.19	9.12
C12-4	123	5713	83.3	14.9	1.8	3.15	7.40
C13-1	223	10455	89.5	7.3	3.3	2.35	3.21
C13-2	191	9619	86.8	13.2	0.0	*	2.64
C13-3	171	7196	89.0	11.0	0.0	*	1.73
C14-1	143	6350	81.2	18.4	0.4	3.04	4.47
C14-2	131	4084	33.2	66.8	0.0	*	1.99
C14-3	220	8595	56.7	43.3	0.0	3.35	5.95
C14-4	185	6625	61.3	38.7	0.0	3.40	5.61
C15-1	188	6711	78.0	22.0	0.0	3.06	5.70
C15-2	210	9208	77.8	22.2	0.0	3.27	6.57
C16-1	169	7624	85.7	13.2	1.1	3.02	6.91
C16-2	96	3937	70.1	29.9	0.0	3.19	5.36
C17-1	155	6583	88.1	11.9	0.0	2.97	3.80
C17-2	130	5722	70.1	29.8	0.1	3.21	4.26
C17-3	89	3211	50.8	49.0	0.2	3.25	4.03
C17-4	100	3223	79.5	20.5	0.0	3.20	5.27
C17-5	150	5281	58.1	41.9	0.0	3.36	5.72
C18-1	209	8689	90.3	9.6	0.1	2.67	2.92
C18-2	50	5757	87.4	12.2	0.4	2.84	3.50
C19-1	190	7996	79.8	12.9	7.3	2.97	4.06
C19-2	155	6435	87.0	12.3	0.7	*	2.05
C19-3	208	8423	90.0	9.8	0.2	*	2.08
C20-1	258	12131	41.9	56.3	1.7	*	1.29
C20-2	150	5957	57.5	25.2	17.3	*	1.75
C20-3	151	6511	18.9	81.1	0.0	*	0.97
C20-4	210	7489	28.9	71.1	0.0	*	1.93
C21-1	220	8954	31.7	60.4	8.0	*	1.11
C22-1	150	6886	93.5	4.4	2.2	*	1.54
C22-2	155	6157	93.9	5.4	0.7	*	1.76
C22-3	115	4660	84.5	15.2	0.3	*	2.38
C22-4	125	5913	87.8	10.4	1.8	*	1.22

CHARACTERISTICS OF CORES, continued

SAMPLE NAME	CORE LENGTH (CM)	DRY SAMPLE WT	% SAND	% MUD	% GRAVEL	SAND PHI MEAN	WT% THM
C23-2	151	7368	47.8	52.2	0.0	*	1.43
C23-3	155	7505	76.4	19.0	4.6	*	1.59
C23-4	155	8563	86.9	5.8	7.3	*	0.95
C24-1	160	5552	89.2	3.9	6.9	*	1.05
C24-2	155	7354	93.3	6.4	0.4	*	1.49
C25-1	155	7111	57.7	34.5	7.8	*	0.41
C25-2	136	6072	80.8	16.5	2.7	*	1.39
C25-3	137	7887	70.7	20.4	8.9	*	1.77
C26-1	171	8910	92.4	7.1	0.5	2.39	3.53
C26-2	173	6898	57.0	41.3	1.8	*	2.60
C26-3	164	7093	24.3	72.8	2.9	3.25	5.11
C27-1	173	5973	44.7	52.8	2.5	*	2.28
C27-3	183	7626	46.2	41.2	12.6	*	2.66
C28-1	159	5817	98.7	1.3	0.0	1.98	1.88
C28-2	151	7552	93.6	6.4	0.1	2.44	3.27
C28-3	154	6419	90.3	9.2	0.6	2.56	3.08
C28-4	149	6537	79.3	20.6	0.1	*	2.40
C29-1	193	8102	93.9	3.7	2.4	2.26	4.53
C29-2	170	6691	27.0	72.9	0.2	*	1.29
C30-1	177	5162	52.1	47.5	0.5	*	2.96
C31-1	140	5757	97.8	1.9	0.3	1.56	0.72
C31-2	165	6361	97.1	2.5	0.5	2.07	1.52
C31-3	135	5290	85.6	14.1	0.3	2.86	3.14
C31-4	150	5327	71.4	28.0	0.5	2.93	3.99
C32-1	156	6304	86.7	12.3	1.0	*	2.71
C32-2	154	5486	56.0	42.8	1.1	*	2.73
C32-3	144	11583	62.1	36.9	1.0	2.80	3.39
C33-1	154	6265	77.5	22.4	0.0	*	1.95
C33-2	155	7031	62.2	32.5	5.3	*	2.50
C33-3	154	5604	54.0	45.5	0.5	*	2.42
C33-4	156	5610	21.3	29.3	49.4	*	1.24
C34-1	171	6675	97.7	2.0	0.3	1.72	1.08
C34-2	153	8136	93.8	5.9	0.3	2.24	3.77
C34-3	153	7062	81.1	16.5	2.4	*	2.14
C35-1	156	6198	16.6	83.4	0.1	*	1.78
C35-4	142	6189	61.0	38.9	0.0	*	1.31
C36-1	125	7861	93.2	1.9	4.9	1.11	0.62
C36-2	138	6703	96.7	2.0	1.3	1.51	0.73
C36-3	136	3207	95.8	3.7	0.5	*	0.86
C36-4	100	5024	96.5	2.2	1.3	2.06	0.80
C37-1	173	9625	88.6	11.0	0.4	3.05	4.40
C37-2	173	9367	86.6	11.8	1.6	*	2.22

CHARACTERISTICS OF CORES, continued

SAMPLE NAME	CORE LENGTH (CM)	DRY SAMPLE WT	% SAND	% MUD	% GRAVEL	SAND PHI MEAN	WT% THM
C37-3	150	7881	84.6	15.3	0.1	2.42	2.16
C38-1	156	7625	84.7	14.9	0.5	*	1.99
C38-2	154	5232	39.5	50.3	10.2	*	2.32
C39-1	181	8642	91.7	8.2	0.1	3.09	4.40
C39-2	182	11016	87.3	10.1	2.6	2.45	4.13
C39-3	180	6805	88.3	9.8	1.9	2.51	2.60
C40-1	145	5965	91.4	8.4	0.1	3.13	4.56
C40-2	153	5942	83.9	15.2	0.9	2.82	4.18
C40-3	148	4916	89.0	10.9	0.1	2.67	2.75
C41-1	136	5733	91.0	8.5	0.6	3.07	3.86
C41-2	127	4435	62.0	34.8	3.2	*	1.83
C41-3	139	6148	96.6	3.4	0.0	2.07	2.65
C42-1	157	6202	71.2	22.1	6.7	2.29	3.56
C42-2	154	7423	78.7	20.9	0.5	2.29	4.35
C42-3	152	6223	59.4	40.6	0.0	2.88	*
C42-4	149	5803	48.6	51.2	0.2	*	3.17
C43-1	177	7165	89.1	8.5	2.4	2.79	6.38
C43-2	173	4961	90.8	8.7	0.4	2.50	3.55
C43-3	167	6385	78.1	21.9	0.0	3.07	6.72
C44-1	177	7886	86.6	13.3	0.1	3.09	6.49
C44-2	175	5891	93.8	6.2	0.0	2.44	3.50
C44-3	172	4742	84.2	15.4	0.4	*	1.74
C45-1	145	4886	28.9	70.0	1.0	2.08	3.01
C45-2	145	5272	86.0	11.0	3.1	*	2.63
C45-3	131	8007	83.5	5.4	11.1	*	2.85
C46-1	155	7107	77.2	21.6	1.2	2.43	3.36
C46-2	155	7049	72.4	26.3	1.3	*	2.20
C46-3	152	5843	47.1	52.5	0.4	2.01	2.19
C46-4	151	7186	83.6	16.0	0.4	1.95	3.04
C47-1	195	8006	37.9	61.3	0.8	2.43	4.47
C47-2	160	6466	64.4	24.4	11.1	*	1.62
C48-1	188	8141	96.5	1.5	2.0	*	0.89
C48-2	202	7573	97.9	1.9	0.3	1.64	0.91
C48-3	195	9661	96.2	2.5	1.4	1.48	0.74
C48-4	118	3750	93.8	2.4	3.8	*	1.79
C49-1	161	8588	98.8	1.2	0.0	1.46	1.00
C49-2	154	8152	92.3	4.5	3.2	1.57	0.82
C49-3	142	6892	89.7	6.3	4.0	*	1.66
C49-4	117	4366	70.5	22.6	6.9	1.99	4.14
C50-1	154	4832	36.8	63.2	0.0	*	2.66
WB063-1	105	4867	92.0	7.9	0.1	*	2.07
WB063-2	152	5720	87.3	12.7	0.0	*	2.13

CHARACTERISTICS OF CORES, continued

SAMPLE NAME	CORE LENGTH (CM)	DRY SAMPLE WT	% SAND	% MUD	% GRAVEL	SAND PHI MEAN	WT% THM
WB063-3	153	5667	78.8	21.1	0.1	*	2.53
SUM		2232476					
AVERAGE		7698.19	79.07	18.99	1.94	2.67	2.87
STD		3407.28	18.30	17.96	4.43	0.54	1.66
MAX VALUE		19666.46	99.13	83.36	49.36	3.40	9.12
MIN VALUE		1948.00	16.58	0.30	0.00	1.11	0.41

B. CHARACTERISTICS OF GRAB SAMPLES

SAMPLE NAME	DRY SAMPLE WT	WT% THM
1	5139	7.28
2	8707	6.08
3	3681	5.29
4	4224	9.30
5	5219	7.62
6	5754	2.29
7	4819	2.10
8	7372	1.67
9	6865	1.74
10	4550	7.68
11	7128	1.53
12	2436	8.13
13	2323	3.01
14	5399	5.51
15	3551	5.94
22	1760	4.53
23	1892	1.99
24	2226	3.78
25	3025	5.64
27	3369	0.73
28	915	2.69
29	2016	4.33
30	3967	7.00
31	1986	3.03
32	3291	8.06
33	2160	5.12
34	2135	7.70
35	2443	7.12
36	7242	9.07
39	4873	8.35
40	4037	5.25
41	4940	8.62
42	4807	11.06
43	6902	2.94
44	4871	4.12
45	3058	2.35
46	5008	6.80
47	5440	6.18
48	7457	9.39
49	4147	6.32

CHARACTERISTICS OF GRABS, continued

SAMPLE NAME	DRY SAMPLE WT	WT% THM
50	5221	6.30
51	7310	6.49
52	6758	5.90
53	4421	7.79
54	8332	14.66
55	5705	7.87
56	4445	7.95
57	5197	7.79
58	4521	5.44
59	4225	11.02
60	3268	4.51
61	4354	6.08
62	6037	2.93
63	5352	3.65
64	4969	5.32
65	7957	1.53
66	4451	6.79
67	9247	2.55
68	7737	1.14
69	3984	0.83
70	8017	0.65
71	5209	1.19
72	5858	1.94
73	3682	4.92
74	3265	4.40
75	6309	0.55
76	9407	0.48
77	3685	1.51
78	10006	1.04
79	9230	0.14
80	5224	4.74
81	3607	4.39
82	7652	1.31
83	7693	0.70
84	6450	0.51
85	5742	10.75
86	5499	1.31
87	4884	4.16
88	4114	0.44
89	4047	5.22
89A	7306	4.38
90	11051	0.80
91	6650	4.52

CHARACTERISTICS OF GRABS, continued

SAMPLE NAME	DRY SAMPLE WT	WT% THM
93	6291	0.97
94	8021	0.82
95	7902	0.42
96	6542	0.79
97	6502	1.12
98	7250	6.25
100	5395	4.48
101	4760	3.47

SAMPLE NAME	DRY SAMPLE WT	% SAND	% MUD	% GRAVEL	SAND PHI MEAN	WT% THM
STA054	5074	97.1	2.8	0.1	2.20	5.12
STA055	5806	98.0	1.4	0.6	*	0.50
STA056	6034	98.3	1.4	0.3	*	0.83
STA093	6635	94.1	5.9	0.0	2.80	5.64
STA094	6323	96.8	3.0	0.2	2.47	7.45
51-1	19715	*	*	*	*	0.79
51-2	14692	*	*	*	*	0.09
51-3	19892	*	*	*	*	0.08
51-4	17330	*	*	*	*	9.99
SUM	583373					
AVERAGE	5833	96.8	2.9	0.3	2.49	4.43
STD	3210	1.7	1.8	0.2	0.30	3.14
MAX VALUE	19891	98.3	5.9	0.6	2.80	14.66
MIN VALUE	915	94.1	1.4	0.0	2.20	0.08

EXPLANATION OF MINERAL COMPOSITION DATA
for Appendices III, IV, and V

"P" means several grains of the mineral were observed; that is, the mineral was present in the sample.

Mineral names not spelled completely in column heading have been abbreviated as follows: IL = ilmenite, MAG = magnetite, GAR = garnet, EP = epidote, STAUR = staurolite, PYROBOLE = pyroxene and amphibole minerals combined, SILL/KY = sillimanite and kyanite, TOUR = tourmaline, LEUCOX = leucoxene.

"ECON" is the sum of the weight percents of ilmenite, rutile, leucoxene, sillimanite/kyanite, monazite and zircon.

"RHM" is recovered heavy minerals and "THM" is total heavy minerals.

"MAG" (magnetite) contains an undetermined amount of titanomagnetite.

"*" means data not available.

APPENDIX III

A. COMPOSITION OF CORE SAMPLES

SAMPLE NAME	WT % MAG	WT % IL	WT % GAR	WT % EP	WT % STAUR	WT % PYROBOLE
B01-1	9.36	14.30	15.01	9.42	0.28	32.84
B01-2	7.06	14.70	20.42	8.84	4.33	38.31
B02-1	5.44	19.96	25.41	5.87	3.37	35.94
B02-2	5.40	20.09	15.99	8.14	0.21	34.58
B03-1	4.70	16.71	11.37	11.91	0.10	35.04
B03-2	7.01	13.69	18.71	9.06	0.25	34.33
B03-3	4.95	15.23	14.38	7.08	0.39	32.58
B04-1	5.25	12.60	14.80	8.10	0.56	32.72
B05-1	4.83	21.03	17.06	8.37	6.14	37.23
B05-2	5.05	25.54	12.42	7.51	4.86	34.11
H01-1	3.15	29.89	22.02	8.10	2.77	32.21
H01-2	9.26	17.22	17.52	4.73	0.06	33.66
H01-3	11.00	17.39	9.32	3.80	2.54	31.97
H02-1	3.96	15.86	12.14	6.39	0.37	34.15
H02-2	9.28	20.44	8.89	7.50	P	40.66
H02-3	4.00	13.39	11.76	4.63	0.27	30.40
H03-1	4.37	17.15	12.49	5.46	0.73	36.04
H04-1	7.74	15.32	16.07	8.58	0.07	34.51
H04-2	10.82	13.24	8.52	3.91	6.72	49.39
H04-3	13.11	14.84	11.60	7.62	0.71	37.24
H05-1	8.67	15.89	15.02	6.43	0.34	33.52
H06-1	6.45	14.35	19.44	6.91	0.06	33.70
H06-2	3.36	20.23	19.09	7.82	4.52	36.40
H06-3	2.40	15.31	14.20	6.65	0.03	35.00
H06-4	5.25	10.02	11.81	7.45	0.29	35.24
H07-1	8.04	19.23	17.29	7.60	0.35	34.09
H07-2	3.33	13.19	18.54	4.33	2.94	44.46
H07-3	12.80	9.92	12.22	6.93	0.03	33.52
H08-1	7.28	20.72	14.97	6.47	0.07	33.81
H08-2	9.09	14.52	16.64	7.80	0.07	31.93
H09-1	17.07	7.65	14.76	5.20	0.31	33.29
H10-1	17.56	9.36	12.73	7.74	0.11	35.07
H10-2	18.03	8.76	15.05	6.24	0.44	32.22
H11-1	10.78	15.48	19.57	7.61	0.01	34.02
H12-1	6.68	20.71	15.84	5.41	0.27	32.41
H12-2	8.09	12.69	11.58	4.88	0.22	31.59
H13-1	9.35	20.24	6.75	2.22	2.30	35.81
H14-1	4.20	14.59	20.26	8.96	3.27	35.80
H14-2	12.36	9.25	11.34	4.83	2.82	36.09
V1-1	2.69	19.44	17.81	8.49	0.19	34.32
V1-2	1.42	50.71	6.69	12.80	2.34	29.96

COMPOSITION OF CORE SAMPLES, continued

SAMPLE NAME	WT % MAG	WT % IL	WT % GAR	WT % EP	WT % STAUR	WT % PYROBOLE
V1-3	1.44	45.72	2.54	12.81	3.81	29.98
V1-4	1.68	56.22	6.29	6.12	1.86	28.88
V2-1	4.07	23.85	15.24	7.40	0.95	33.76
V2-2	3.09	45.22	9.76	9.11	0.63	28.86
V2-3	0.51	37.16	14.73	15.08	1.95	28.81
V2-4	1.68	50.09	4.82	7.51	0.85	30.02
V4-1	5.72	23.83	12.95	4.96	1.23	36.09
V4-2	0.85	38.30	9.62	9.92	2.48	32.46
V4-3	2.21	32.38	10.96	17.14	1.35	29.97
V4-4	2.21	45.16	8.87	13.37	1.17	29.71
V3-1	2.34	32.51	12.71	7.18	2.52	33.54
V3-2	0.81	36.21	3.37	15.10	2.59	28.55
V5-1	3.03	18.17	15.98	8.77	2.19	35.64
V5-3	1.55	42.75	6.65	12.18	2.97	31.82
V5-4	3.10	44.27	5.72	13.65	1.81	29.68
V5-5	8.86	45.79	9.50	3.69	2.81	31.12
V6-1	6.92	24.09	18.17	4.01	0.35	32.21
V6-2	4.28	24.97	14.86	7.81	1.44	29.91
1090-1	8.30	26.15	14.81	9.05	0.39	36.92
1090-2	5.13	25.84	16.38	9.67	0.79	36.26
1091-1	3.67	24.11	15.31	8.10	0.52	34.57
1091-2	2.57	30.41	14.36	8.63	0.38	32.75
1091-3	6.14	37.86	10.46	6.19	0.90	30.89
1092-1	0.85	45.28	9.81	13.01	1.48	31.69
1092-2	0.76	46.82	3.69	14.91	1.23	31.81
1094-1	3.24	36.10	13.20	7.20	1.13	32.68
1094-2	1.36	47.67	9.06	10.53	0.62	30.20
1095-1	10.29	23.13	18.31	6.16	0.81	33.79
1095-2	1.15	46.39	4.67	16.89	2.29	30.43
1096-1	5.82	25.74	13.69	10.06	0.77	32.56
1096-2	2.83	39.03	8.67	18.06	1.25	32.07
1097-1	5.62	30.25	14.61	9.00	0.80	37.59
1097-2	1.15	46.66	5.15	17.61	1.41	29.53
1097-3	1.25	53.25	8.56	4.52	0.76	31.03
1098-1	0.75	49.89	5.39	15.01	2.63	30.97
1098-2	1.43	60.33	2.01	6.96	1.34	29.13
1099-1	6.62	34.19	12.61	8.61	0.76	31.52
1099-2	1.40	51.02	6.31	11.53	1.48	28.54
1100-1	10.58	24.72	13.15	5.16	0.58	36.55
1100-2	2.78	45.03	7.06	10.58	1.64	33.82
1103-1	2.55	38.64	14.57	6.16	0.77	35.62
1103-2	1.37	40.50	12.30	7.54	0.51	32.42

COMPOSITION OF CORE SAMPLES, continued

SAMPLE NAME	WT % MAG	WT % IL	WT % GAR	WT % EP	WT % STAUR	WT % PYROBOLE
1103-3	12.07	21.50	18.01	7.39	0.66	36.49
1106-1	3.78	37.70	22.82	7.69	0.05	31.94
1106-2	4.67	29.36	20.27	7.10	1.19	38.59
1107-1	4.00	30.76	17.18	6.55	1.03	37.21
1107-2	5.07	19.67	19.91	6.98	0.60	37.12
1109-1	7.27	22.70	15.94	10.86	0.88	37.54
1111-1	12.52	24.43	17.48	6.26	0.13	35.32
1111-2	10.98	29.74	19.42	6.08	0.25	33.39
1116-1	13.45	25.36	15.21	5.66	0.46	32.82
1116-2	9.73	27.64	17.18	6.12	0.51	31.31
1119-1	4.89	21.87	20.14	7.07	0.84	32.27
1119-2	6.97	28.19	19.36	4.85	0.34	33.00
1120-1	4.41	24.62	16.08	8.01	0.85	35.57
1120-2	8.29	32.17	20.13	5.62	0.42	33.66
1121-1	15.07	21.04	21.66	1.60	1.00	33.41
1122-1	13.18	27.39	13.92	7.39	0.62	33.67
1127-1	13.28	24.63	17.10	5.51	0.76	32.72
1127-2	7.22	28.96	15.72	9.49	0.04	35.05
1129-1	12.25	23.13	16.71	8.69	0.34	33.15
1129-2	13.83	18.66	15.93	7.88	0.48	37.66
1130-1	18.35	21.58	21.30	6.54	0.16	30.99
1130-2	10.01	23.01	14.21	9.11	0.13	45.84
1131-1	27.58	26.69	10.79	6.68	0.33	30.98
1132-1	20.71	21.69	18.36	5.14	0.32	31.50
1134-1	12.12	33.99	21.54	3.57	0.52	30.56
1134-2	15.29	30.93	19.10	3.51	0.20	34.37
1136-1	11.98	28.72	19.54	3.18	0.50	31.64
1136-2	11.98	28.09	15.74	7.23	0.21	31.46
1136-3	8.19	29.35	19.01	8.10	0.65	33.63
1139-1	4.98	26.64	22.64	4.65	0.81	34.04
2000-1	3.28	26.55	16.97	9.61	0.22	34.63
2000-2	2.54	21.59	17.11	8.66	0.06	39.30
2001-1	3.77	20.24	18.92	8.61	0.33	36.17
2002-1	5.07	29.15	17.49	9.24	0.29	33.79
2002-2	4.72	29.41	13.72	10.77	0.39	38.62
110-1	3.54	32.48	12.77	8.34	1.46	30.62
110-2	7.16	18.77	17.97	9.98	0.46	35.14
110-3	1.60	20.25	15.16	9.40	2.78	34.25
115-1	1.21	28.03	16.83	6.19	2.74	32.16
116-1	0.90	31.50	14.06	7.52	3.28	32.91
116-2	0.75	31.64	14.78	6.13	2.50	30.24

COMPOSITION OF CORE SAMPLES, continued

SAMPLE NAME	WT % MAG	WT % IL	WT % GAR	WT % EP	WT % STOUR	WT % PYROBOLE
116-3	1.38	35.92	13.50	10.10	2.70	29.68
116-4	0.37	36.39	13.97	6.34	2.37	31.58
116-5	0.23	31.24	15.21	7.60	2.04	31.43
117-1	0.29	29.86	15.12	5.09	3.17	33.32
117-2	0.07	27.72	30.70	4.54	3.13	32.07
117-3	0.09	28.32	27.00	5.09	2.68	30.95
117-4	0.14	22.80	23.07	6.55	3.76	30.85
C1-1	0.29	29.94	22.57	5.35	3.52	10.75
C1-2	0.67	17.44	15.46	5.54	7.72	33.54
C1-3	0.65	17.08	20.91	5.94	1.80	30.95
C1-4	0.70	15.87	15.13	4.82	1.86	39.82
C2-1	4.21	27.13	23.98	4.91	1.27	18.11
C2-2	3.71	19.63	21.77	6.09	0.69	20.84
C2-3	3.67	20.60	15.93	4.97	3.67	31.30
C2-4	1.58	25.01	18.05	6.50	3.86	17.79
C3-1	4.72	10.67	19.11	9.62	0.59	20.49
C3-2	5.16	20.91	17.98	5.35	0.12	12.76
C3-3	7.56	19.59	17.74	7.80	0.81	10.55
C3-4	2.48	29.90	16.26	5.51	0.19	13.63
C4-1	5.00	17.34	23.45	4.99	2.07	29.73
C4-2	2.11	14.76	14.73	8.89	1.84	38.22
C4-3	1.66	18.43	20.78	6.01	0.15	23.40
C5-1	1.64	29.47	18.19	7.81	4.87	19.83
C5-2	2.98	11.95	14.24	5.06	1.00	38.42
C5-3	4.18	11.15	15.86	8.85	4.57	35.23
C5-4	9.25	10.91	16.66	8.48	5.73	24.74
C6-1	5.13	20.48	17.27	9.67	5.36	22.73
C6-2	6.31	17.09	21.36	3.53	1.10	27.13
C6-3	12.64	8.91	22.72	4.26	4.89	24.40
C7-1	9.96	19.80	24.24	5.75	0.88	22.84
C7-2	1.84	32.86	31.94	4.90	5.76	8.76
C7-3	13.01	24.62	21.77	6.38	0.80	17.61
C8-1	4.78	30.41	16.95	5.04	0.16	22.26
C8-2	15.33	10.70	19.11	7.17	4.34	25.32
C8-3	10.01	8.95	23.21	4.65	0.90	35.93
C8-4	17.87	7.97	21.15	6.23	0.90	28.65
C9-1	8.47	21.17	9.81	9.05	2.99	29.10
C9-2	4.31	21.91	17.45	5.68	1.23	33.58
C9-3	6.23	20.63	11.03	12.61	2.79	19.35
C10-1	5.88	26.28	25.34	6.85	1.10	17.29
C10-2	15.78	9.89	13.03	10.29	2.07	29.13
C10-3	14.35	9.50	16.26	7.36	4.13	16.68

COMPOSITION OF CORE SAMPLES, continued

SAMPLE NAME	WT % MAG	WT % IL	WT % GAR	WT % EP	WT % STOUR	WT % PYROBOLE
C10-4	14.36	6.70	12.14	5.85	1.39	24.97
C11-1	1.49	17.79	14.14	5.10	3.64	35.86
C11-2	0.80	15.44	7.87	3.61	4.78	45.26
C11-3	8.49	14.90	20.00	2.62	0.26	19.48
C11-4	7.37	19.73	14.55	6.59	0.22	17.91
C12-1	11.20	15.53	26.46	15.50	1.45	17.67
C12-2	20.32	9.63	13.37	11.55	1.85	19.86
C12-3	23.36	14.76	16.84	5.82	1.34	15.49
C12-4	25.36	8.14	19.82	9.50	3.33	12.12
C13-1	6.03	15.26	19.26	10.77	7.79	21.77
C13-2	7.00	11.44	17.04	9.57	1.15	28.93
C13-3	7.07	12.58	15.32	4.28	0.52	27.47
C14-1	13.45	9.36	15.85	7.04	1.65	37.40
C14-2	15.33	6.47	12.70	5.19	0.36	31.01
C14-3	14.16	9.07	11.25	11.56	4.24	19.86
C14-4	22.23	3.28	18.36	6.22	0.56	27.10
C15-1	13.16	12.47	9.99	11.23	3.03	30.55
C15-2	23.12	7.32	14.71	9.34	6.39	21.93
C16-1	13.02	13.61	19.59	13.96	8.84	11.52
C16-2	13.67	3.31	14.30	8.23	6.21	33.05
C17-1	9.64	15.47	16.53	14.36	3.61	20.59
C17-2	16.24	8.30	17.37	7.13	P	22.88
C17-3	16.05	5.16	13.63	7.13	1.17	30.96
C17-4	17.79	6.81	16.05	11.66	1.22	29.02
C17-5	22.83	4.03	17.06	6.22	1.19	24.82
C18-1	3.89	10.79	11.02	7.69	1.91	39.39
C18-2	5.13	8.86	20.23	14.00	4.61	24.61
C19-1	13.42	13.38	11.22	7.31	3.07	29.52
C19-2	5.72	13.82	14.45	12.86	5.78	28.16
C19-3	1.26	17.83	14.77	12.04	6.17	29.31
C20-1	2.75	26.49	10.05	4.93	3.62	30.00
C20-2	4.12	23.58	13.71	8.09	3.69	18.92
C20-3	6.47	18.61	4.54	15.75	9.43	15.36
C20-4	13.17	21.74	4.15	12.78	1.98	18.54
C21-1	5.29	22.12	14.20	13.09	3.37	16.54
C22-1	2.81	25.96	9.17	7.55	2.82	28.80
C22-2	3.23	24.30	12.64	5.13	1.66	31.32
C22-3	9.41	20.86	14.05	8.19	3.78	22.63
C22-4	5.55	24.99	11.50	4.46	4.20	29.44
C23-2	5.02	21.24	15.83	8.50	2.22	29.93

COMPOSITION OF CORE SAMPLES, continued

SAMPLE NAME	WT % MAG	WT % IL	WT % GAR	WT % EP	WT % STOUR	WT % PYROBOLE
C23-3	1.91	24.34	14.14	5.74	2.54	33.14
C23-4	0.49	24.03	11.68	4.58	2.91	27.96
C24-1	1.70	28.92	13.41	7.11	2.17	25.15
C24-2	4.68	24.97	12.04	8.41	6.90	19.96
C25-1	0.43	35.22	7.85	9.90	3.30	19.44
C25-2	0.84	35.87	8.30	8.09	2.84	16.51
C25-3	0.53	27.61	13.34	8.57	2.84	18.55
C26-1	4.37	33.39	6.59	12.52	2.60	18.97
C26-2	6.95	19.76	10.47	7.67	2.11	24.98
C26-3	17.17	8.47	13.41	6.82	2.75	25.90
C27-1	5.07	18.69	8.71	10.83	1.76	31.11
C27-3	0.69	44.43	10.58	5.97	2.02	13.76
C28-1	0.35	34.13	10.80	9.48	3.87	20.96
C28-2	5.82	26.08	9.51	7.06	3.10	25.47
C28-3	5.26	18.20	16.89	7.98	1.93	21.39
C28-4	4.12	28.67	6.53	9.12	1.98	21.76
C29-1	2.65	39.62	10.20	6.68	2.75	16.99
C29-2	1.43	31.61	7.00	8.92	1.56	26.50
C30-1	2.26	24.22	11.24	8.59	4.75	22.09
C31-1	0.51	34.59	9.53	6.88	3.28	26.81
C31-2	1.20	36.77	4.77	10.96	3.36	19.05
C31-3	5.53	30.61	14.27	7.66	4.15	13.96
C31-4	9.62	13.02	12.23	12.92	5.14	22.57
C32-1	4.79	27.79	8.15	7.34	0.42	29.83
C32-2	7.66	16.24	13.54	8.92	3.98	24.26
C32-3	9.98	24.02	10.40	10.35	1.30	20.08
C33-1	7.52	13.39	10.45	9.23	2.65	27.56
C33-2	7.92	13.07	12.36	8.88	1.06	26.97
C33-3	9.04	13.20	12.26	10.87	2.24	21.20
C33-4	5.24	24.95	10.96	7.91	1.62	20.18
C34-1	0.42	32.91	10.70	5.88	1.96	31.74
C34-2	3.14	32.86	12.34	7.40	3.54	19.73
C34-3	6.44	17.64	10.05	9.08	1.43	31.16
C35-1	3.02	20.55	10.40	6.32	1.00	22.95
C35-4	1.95	29.82	8.66	9.02	3.34	18.33
C36-1	0.90	41.83	18.96	6.44	5.01	11.08
C36-2	0.48	34.89	11.83	5.39	5.05	22.53
C36-3	1.10	40.04	10.63	6.73	2.40	19.16
C36-4	2.03	26.01	11.89	5.89	4.79	23.76
C37-1	11.57	13.50	18.23	8.99	2.93	21.83

COMPOSITION OF CORE SAMPLES, continued

SAMPLE NAME	WT % MAG	WT % IL	WT % GAR	WT % EP	WT % STOUR	WT % PYROBOLE
C37-2	0.69	26.93	16.73	8.68	2.79	22.79
C37-3	1.88	30.55	11.43	3.80	3.87	25.74
C38-1	6.98	14.17	12.68	6.71	2.53	35.29
C38-2	0.92	19.75	16.99	9.74	3.31	15.77
C39-1	9.77	18.74	16.53	4.00	0.81	31.43
C39-2	1.37	21.36	15.72	8.91	0.13	37.79
C39-3	1.30	29.26	18.63	4.06	2.18	29.39
C40-1	10.55	19.23	16.07	10.10	4.66	19.00
C40-2	3.84	22.96	11.15	4.80	1.84	34.39
C40-3	1.20	25.74	14.87	6.61	1.56	31.43
C41-1	8.96	19.92	19.92	13.25	3.47	14.19
C41-2	2.70	20.79	11.98	10.89	3.82	16.53
C41-3	2.53	25.50	14.00	4.10	2.21	32.40
C42-1	1.62	34.40	11.50	10.21	3.59	18.08
C42-2	3.07	31.44	13.40	7.75	1.85	21.65
C42-3	3.33	31.18	20.43	9.26	4.88	10.48
C42-4	1.90	49.40	5.45	7.45	2.66	13.35
C43-1	10.23	5.11	21.39	24.35	8.86	11.63
C43-2	1.51	28.84	14.77	7.69	2.49	21.97
C43-3	4.44	18.49	18.21	3.40	2.22	33.12
C44-1	9.05	14.45	14.17	7.09	2.93	32.46
C44-2	0.40	27.87	17.28	10.48	4.74	20.12
C44-3	3.07	24.32	11.47	6.16	7.00	23.30
C45-1	4.00	13.30	19.27	11.75	6.53	24.63
C45-2	1.20	16.99	13.92	12.37	5.72	26.76
C45-3	0.84	22.21	13.95	5.28	2.90	22.70
C46-1	3.69	19.62	17.64	10.04	3.71	22.37
C46-2	1.14	22.84	14.30	8.07	4.44	27.48
C46-3	2.81	17.80	12.99	5.76	4.84	26.92
C46-4	1.11	29.17	14.15	8.14	3.23	21.86
C47-1	6.49	18.15	14.37	8.80	2.67	27.94
C47-2	0.43	33.49	10.83	8.53	5.08	18.71
C48-1	0.49	29.11	14.09	14.36	6.38	15.22
C48-2	0.77	16.89	15.21	10.54	4.60	22.29
C48-3	1.07	27.71	13.83	8.50	5.70	17.69
C48-4	0.85	29.65	16.92	5.73	5.91	18.64
C49-1	0.69	28.89	10.56	10.32	6.48	17.97
C49-2	0.50	30.27	9.58	12.44	8.55	16.16
C49-3	0.83	25.11	9.53	7.99	3.47	33.40
C49-4	0.62	21.71	14.72	11.86	4.63	23.87

COMPOSITION OF CORE SAMPLES, continued

SAMPLE NAME	WT % MAG	WT % IL	WT % GAR	WT % EP	WT % STAU	WT % PYROBOLE
C50-1	2.03	20.40	4.28	4.46	2.94	6.43
WBO63-1	0.24	39.20	4.74	17.24	3.73	18.50
WBO63-2	0.67	40.78	4.70	10.52	2.61	16.21
WBO63-3	2.01	35.64	2.64	15.71	2.26	15.29
AVG	6.03	24.01	14.42	8.10	2.28	28.17
STD DEV	5.37	10.71	4.95	3.14	1.95	7.57
MAX VALUE	27.58	60.33	31.94	24.35	9.43	49.39
MIN VALUE	0.07	3.28	2.01	1.60	0.00	6.43

COMPOSITION OF CORE SAMPLES, continued

SAMPLE NAME	WT % RUTILE	WT % SILL/KY	WT % SPHENE	WT % TOURM	WT % LEUCOX	WT % MONAZITE
B01-1	0.97	0.85	0.57	0.57	0.78	P
B01-2	0.59	1.01	1.75	0.25	0.58	0.12
B02-1	1.04	1.66	1.54	0.19	0.25	0.46
B02-2	0.64	0.55	0.57	0.28	1.86	0.15
B03-1	0.56	0.73	0.59	1.09	0.86	0.05
B03-2	0.70	1.20	0.40	0.72	0.70	0.04
B03-3	1.68	1.06	0.72	1.29	1.70	P
B04-1	0.94	0.50	0.00	0.33	0.74	P
B05-1	0.65	3.31	0.92	0.18	0.54	0.51
B05-2	1.81	3.01	1.85	0.40	0.70	0.99
H01-1	0.75	3.12	1.14	0.27	1.80	1.15
H01-2	1.25	0.24	0.14	1.16	0.43	0.06
H01-3	2.66	2.83	1.44	0.12	0.30	1.44
H02-1	0.86	1.68	0.26	0.19	1.52	0.14
H02-2	P	1.75	0.63	0.23	0.12	0.45
H02-3	1.05	3.93	0.46	1.16	0.85	P
H03-1	0.78	1.31	1.08	0.67	1.98	0.33
H04-1	1.50	0.67	0.29	1.48	0.81	P
H04-2	0.70	3.91	0.70	0.05	0.05	P
H04-3	0.97	0.57	0.45	0.95	1.53	P
H05-1	1.27	1.15	0.61	0.10	1.23	0.12
H06-1	0.53	0.59	0.44	0.26	0.23	P
H06-2	1.77	3.69	1.17	0.18	0.57	0.15
H06-3	0.60	0.81	0.00	1.35	0.50	P
H06-4	0.96	0.90	0.38	0.56	1.55	P
H07-1	0.71	0.57	0.50	0.66	1.15	0.06
H07-2	1.11	1.57	0.56	1.32	0.23	P
H07-3	0.97	0.32	0.03	0.58	0.37	0.03
H08-1	0.58	0.18	0.32	0.21	0.71	0.14
H08-2	0.88	0.70	0.15	0.83	0.29	0.02
H09-1	0.20	1.57	0.47	1.83	0.45	0.05
H10-1	0.26	1.50	0.47	0.79	0.68	0.01
H10-2	0.61	0.53	0.46	0.79	0.99	0.06
H11-1	1.08	0.14	0.14	0.50	0.58	P
H12-1	0.42	0.49	0.72	0.05	0.68	0.09
H12-2	0.20	0.86	0.60	0.50	0.55	P
H13-1	0.84	3.24	0.98	1.38	1.80	0.37
H14-1	0.98	1.15	1.03	1.96	0.93	0.59
H14-2	1.71	5.19	2.04	0.41	0.33	1.09
V1-1	1.58	0.59	0.05	0.51	0.71	0.05

COMPOSITION OF CORE SAMPLES, continued

SAMPLE NAME	WT % RUTILE	WT % SILL/KY	WT % SPHENE	WT % TOURM	WT % LEUCOX	WT % MONAZITE
V1-2	1.93	2.20	0.32	0.73	1.90	0.36
V1-3	1.37	3.02	0.17	0.06	2.17	0.33
V1-4	1.69	0.76	0.05	0.98	3.31	0.29
V2-1	0.69	1.58	0.41	0.52	1.18	0.15
V2-2	2.25	0.75	0.18	0.28	1.77	0.04
V2-3	1.25	3.81	0.21	0.34	1.80	0.29
V2-4	1.62	0.84	0.59	0.16	1.42	0.05
V4-1	0.50	0.80	0.39	0.62	1.70	0.08
V4-2	2.09	1.43	0.77	0.10	1.86	0.04
V4-3	1.59	1.89	0.22	0.85	2.61	0.11
V4-4	2.08	1.43	0.25	0.35	3.02	0.09
V3-1	1.37	1.85	0.18	0.46	5.39	0.10
V3-2	1.89	3.83	0.28	P	1.06	0.04
V5-1	0.91	0.62	0.56	1.31	1.73	0.03
V5-3	1.61	2.93	0.43	0.36	2.24	0.30
V5-4	1.99	1.17	0.29	1.12	1.40	0.03
V5-5	1.37	1.50	0.13	0.88	3.50	0.16
V6-1	1.38	0.14	0.17	0.44	0.39	0.04
V6-2	1.59	0.06	0.03	1.79	0.45	0.03
1090-1	0.94	0.31	0.23	0.32	0.44	P
1090-2	1.23	1.04	0.52	0.57	1.33	0.07
1091-1	0.56	0.81	0.88	0.73	1.43	2.47
1091-2	1.63	1.02	0.32	0.09	1.98	0.15
1091-3	2.31	0.92	0.21	0.79	1.16	P
1092-1	1.71	1.61	0.00	0.16	1.37	0.13
1092-2	1.93	1.32	0.11	0.79	3.15	0.05
1094-1	1.26	0.60	0.44	0.65	1.33	0.01
1094-2	1.56	1.48	0.27	0.56	1.71	0.01
1095-1	0.68	0.46	0.39	0.61	1.02	P
1095-2	1.95	1.40	0.48	0.55	1.47	P
1096-1	0.36	0.98	0.26	0.66	0.86	0.05
1096-2	1.63	1.27	0.16	0.18	1.35	0.03
1097-1	0.67	0.99	0.22	0.34	1.08	P
1097-2	1.23	1.36	0.44	0.99	2.13	0.09
1097-3	2.12	0.82	0.28	0.45	1.95	P
1098-1	1.34	2.25	0.45	0.05	2.20	0.13
1098-2	1.51	2.22	0.36	0.02	2.01	0.16
1099-1	1.52	0.63	0.30	0.67	2.10	0.01
1099-2	1.66	2.08	0.32	0.47	1.31	0.25
1100-1	0.66	0.93	0.65	0.33	1.00	P

COMPOSITION OF CORES, continued

SAMPLE NAME	WT % RUTILE	WT % SILL/KY	WT % SPHENE	WT % TOURM	WT % LEUCOX	WT % MONAZITE
1100-2	1.25	1.85	0.10	0.09	0.83	0.01
1103-1	0.64	0.61	0.27	0.30	1.23	0.01
1103-2	1.36	1.18	0.24	0.44	3.12	P
1103-3	1.21	0.85	0.04	0.55	1.31	0.11
1106-1	0.81	0.68	0.28	0.32	0.77	0.09
1106-2	0.85	0.36	0.24	0.20	0.43	P
1107-1	0.66	0.77	0.47	0.55	0.79	0.12
1107-2	1.43	0.75	0.49	0.35	1.17	0.19
1109-1	0.47	0.22	0.37	0.74	0.96	P
1111-1	1.19	0.46	0.23	0.23	0.82	0.03
1111-2	0.91	0.00	0.32	0.97	0.71	0.03
1116-1	0.96	0.50	0.62	0.11	0.75	0.10
1116-2	2.10	0.39	0.13	0.48	0.36	0.11
1119-1	1.35	0.20	0.27	0.91	0.93	0.22
1119-2	1.35	0.40	0.28	0.90	0.35	0.05
1120-1	1.09	0.98	0.13	1.27	0.55	0.23
1120-2	1.05	0.23	0.17	0.06	1.07	0.03
1121-1	0.94	0.36	0.13	P	0.80	0.04
1122-1	0.90	0.55	0.34	0.71	0.84	0.09
1127-1	0.89	0.25	0.27	P	0.90	P
1127-2	0.55	0.67	0.17	0.54	1.23	0.07
1129-1	0.86	0.64	0.79	0.22	1.01	0.08
1129-2	0.79	0.68	0.86	0.32	0.79	P
1130-1	0.59	0.51	0.49	0.29	0.58	0.08
1130-2	0.45	0.47	0.28	0.35	0.91	0.03
1131-1	1.06	0.48	0.34	0.30	0.70	0.37
1132-1	0.68	0.52	0.63	0.44	0.84	0.01
1134-1	1.79	0.20	0.39	0.24	0.30	0.17
1134-2	0.95	0.55	0.36	0.06	0.57	P
1136-1	1.13	0.43	0.27	0.59	0.99	P
1136-2	0.61	0.21	0.55	0.31	0.73	0.30
1136-3	1.09	0.28	0.21	0.51	0.48	0.03
1139-1	1.23	0.91	0.63	0.48	1.62	0.26
2000-1	1.34	0.96	0.48	0.29	1.88	0.07
2000-2	1.45	1.03	0.25	0.39	1.42	P
2001-1	1.23	0.59	1.00	0.30	1.75	0.05
2002-1	0.49	0.44	0.21	0.45	0.21	P
2002-2	0.31	0.44	0.47	0.80	0.89	0.01
110-1	1.58	0.72	0.05	0.49	0.52	P
110-2	1.21	0.81	0.09	0.46	1.10	P

COMPOSITION OF CORE SAMPLES, continued

SAMPLE NAME	WT % RUTILE	WT % SILL/KY	WT % SPHENE	WT % TOURM	WT % LEUCOX	WT % MONAZITE
110-3	1.15	1.45	0.93	0.47	1.21	0.10
115-1	1.52	1.19	0.91	1.00	1.03	0.11
116-1	1.69	2.37	0.56	0.08	2.16	0.15
116-2	2.05	1.78	0.35	0.54	2.66	0.10
116-3	1.44	2.05	0.53	0.54	1.98	P
116-4	1.95	1.65	1.45	0.17	1.55	0.14
116-5	3.15	1.95	0.62	0.31	2.52	0.23
117-1	1.38	1.25	0.56	0.61	1.76	0.06
117-2	1.70	1.65	0.88	1.34	1.08	0.10
117-3	1.06	1.46	1.06	P	0.92	0.16
117-4	1.26	1.57	0.69	P	1.35	0.06
C1-1	0.68	3.15	0.02	4.57	3.98	0.02
C1-2	1.48	3.37	0.19	4.00	1.45	P
C1-3	0.00	2.82	0.23	0.62	2.91	0.08
C1-4	1.60	2.75	0.53	1.20	2.69	P
C2-1	1.32	0.89	0.40	2.05	1.07	0.03
C2-2	1.16	2.12	0.56	2.65	2.00	P
C2-3	1.03	2.42	0.49	1.15	3.39	P
C2-4	1.34	1.46	0.30	2.65	4.02	0.10
C3-1	1.73	2.75	0.03	1.17	0.91	P
C3-2	1.08	4.18	0.02	1.33	0.52	P
C3-3	1.77	3.86	0.08	3.32	1.21	P
C3-4	1.86	2.26	0.12	1.57	1.02	P
C4-1	1.55	1.42	0.18	1.55	1.09	0.03
C4-2	1.55	3.04	0.47	0.77	1.13	P
C4-3	0.87	2.56	P	4.45	1.34	P
C5-1	1.25	3.28	0.33	3.00	2.11	0.05
C5-2	1.89	5.10	0.42	0.51	1.93	P
C5-3	1.57	3.49	0.21	2.80	0.71	P
C5-4	1.39	4.62	0.26	1.31	1.62	P
C6-1	1.52	2.37	0.32	1.35	1.27	0.03
C6-2	1.37	1.65	0.05	0.41	1.15	P
C6-3	2.14	3.52	0.40	0.12	1.16	P
C7-1	0.79	0.88	0.29	0.61	0.00	P
C7-2	0.70	1.03	0.14	1.58	2.21	0.32
C7-3	0.26	1.75	0.44	0.56	1.17	P
C8-1	1.16	2.50	0.40	0.59	0.50	0.06
C8-2	1.23	2.67	0.20	1.94	0.99	P
C8-3	1.89	2.40	0.64	0.66	0.49	0.00
C8-4	1.41	1.33	0.34	1.97	0.51	P
C9-1	1.73	2.45	0.12	2.80	1.99	P
C9-2	1.33	2.53	0.15	1.87	1.15	0.00

COMPOSITION OF CORE SAMPLES, continued

SAMPLE NAME	WT % RUTILE	WT % SILL/KY	WT % SPHENE	WT % TOURM	WT % LEUCOX	WT % MONAZITE
C9-3	1.96	2.44	0.09	2.57	1.16	0.03
C10-1	1.92	2.05	0.38	1.91	0.89	0.04
C10-2	1.43	3.27	0.27	2.27	0.71	P
C10-3	1.53	4.52	0.39	1.30	1.34	0.00
C10-4	1.87	3.64	0.42	0.70	1.86	0.00
C11-1	1.07	3.08	0.26	1.02	2.81	0.07
C11-2	2.01	5.83	0.81	0.53	3.14	P
C11-3	0.70	2.91	0.00	2.13	0.60	P
C11-4	1.34	5.56	P	1.15	0.62	0.02
C12-1	0.45	1.44	0.10	2.05	1.25	P
C12-2	1.53	2.89	0.08	0.36	0.68	P
C12-3	1.17	3.72	0.20	0.74	1.17	0.00
C12-4	1.36	3.15	0.08	0.63	0.51	0.00
C13-1	1.95	1.63	0.31	1.42	2.13	P
C13-2	1.63	3.09	2.52	2.15	3.01	P
C13-3	2.15	3.79	0.21	1.11	0.96	P
C14-1	1.41	0.81	0.12	0.78	0.78	P
C14-2	1.68	3.47	0.67	1.63	0.31	0.00
C14-3	2.10	4.58	0.06	2.05	2.70	P
C14-4	1.75	2.91	0.30	0.59	1.41	P
C15-1	1.20	2.47	0.13	1.55	1.17	0.00
C15-2	1.34	2.23	0.10	0.19	1.40	0.00
C16-1	1.19	2.09	0.10	0.17	0.28	0.00
C16-2	1.69	2.21	0.25	0.22	0.31	P
C17-1	1.45	2.80	0.17	1.34	2.19	P
C17-2	1.38	3.26	0.20	1.04	0.64	P
C17-3	2.18	3.63	0.20	1.89	0.51	P
C17-4	2.09	1.68	0.42	1.07	0.96	0.00
C17-5	2.09	2.02	0.12	1.07	0.46	0.00
C18-1	0.74	4.58	0.43	1.28	1.66	P
C18-2	1.23	2.80	0.17	3.56	1.49	P
C19-1	1.98	1.77	0.73	0.60	1.05	P
C19-2	1.55	3.51	0.20	0.83	0.71	P
C19-3	0.84	2.80	0.29	1.55	2.06	0.04
C20-1	1.83	2.14	0.83	0.55	4.09	P
C20-2	1.22	3.01	0.00	1.75	6.93	P
C20-3	1.87	2.48	0.19	1.17	2.24	P
C20-4	1.59	2.52	0.61	1.08	3.51	0.00
C21-1	1.57	1.72	0.10	1.32	5.82	P
C22-1	1.73	3.16	0.13	0.67	7.87	P
C22-2	2.04	2.93	0.28	0.59	5.59	P
C22-3	1.24	2.91	0.17	1.74	4.04	P

COMPOSITION OF CORE SAMPLES, continued

SAMPLE NAME	WT % RUTILE	WT % SILL/KY	WT % SPHENE	WT % TOURM	WT % LEUCOX	WT % MONAZITE
C22-4	1.37	4.24	0.36	0.84	3.06	0.05
C23-2	0.71	1.63	P	0.63	2.61	P
C23-3	1.36	1.83	0.10	1.04	1.81	0.06
C23-4	1.06	1.79	0.98	1.09	3.23	P
C24-1	2.30	3.43	0.05	0.79	4.04	0.05
C24-2	2.03	4.10	0.41	2.18	4.08	P
C25-1	2.67	3.73	0.52	1.81	3.84	P
C25-2	1.72	2.47	P	0.64	3.41	P
C25-3	1.13	3.18	0.61	0.38	2.12	P
C26-1	1.83	2.25	0.15	2.37	3.59	0.03
C26-2	2.55	3.58	0.00	1.32	2.03	P
C26-3	2.68	2.76	0.37	1.76	1.36	P
C27-1	0.94	2.70	0.07	0.26	1.44	P
C27-3	2.05	2.63	0.52	0.89	3.03	P
C28-1	1.93	3.06	0.74	1.27	4.28	0.13
C28-2	1.86	2.13	0.00	1.20	2.55	0.02
C28-3	1.72	2.13	0.47	3.92	2.15	P
C28-4	1.57	3.27	0.13	3.31	3.37	0.04
C29-1	1.47	3.13	0.03	1.78	2.04	0.07
C29-2	1.81	2.35	0.34	0.87	2.09	0.09
C30-1	2.16	3.46	0.24	1.34	2.42	P
C31-1	2.07	3.53	1.61	0.39	3.15	0.05
C31-2	2.25	4.25	0.86	2.01	4.86	0.05
C31-3	2.30	3.12	0.21	1.33	2.09	0.03
C31-4	1.60	2.47	0.82	0.30	3.00	P
C32-1	2.55	3.03	0.35	1.27	3.00	P
C32-2	1.38	2.65	0.04	1.61	3.18	0.02
C32-3	1.75	3.06	P	1.48	2.60	P
C33-1	3.03	5.59	0.22	0.86	1.92	P
C33-2	1.91	2.63	0.13	1.68	1.40	P
C33-3	1.69	1.81	0.69	2.21	2.34	P
C33-4	1.49	3.42	0.15	0.50	2.63	0.06
C34-1	2.04	3.31	0.64	0.87	1.84	0.10
C34-2	1.14	3.16	0.04	1.95	2.52	P
C34-3	1.55	3.68	0.31	0.87	1.90	P
C35-1	1.46	2.80	0.65	2.20	3.88	P
C35-4	2.01	2.17	0.91	1.03	4.57	P
C36-1	1.73	4.08	P	0.77	2.37	0.37
C36-2	1.48	4.69	1.48	0.45	2.03	0.05
C36-3	1.79	3.20	0.97	0.71	1.56	0.12
C36-4	1.57	4.47	0.00	4.13	3.20	P
C37-1	1.18	3.23	0.05	0.69	2.54	P

COMPOSITION OF CORE SAMPLES, continued

SAMPLE NAME	WT % RUTILE	WT % SILL/KY	WT % SPHENE	WT % TOURM	WT % LEUCOX	WT % MONAZITE
C37-2	1.80	2.50	0.16	1.88	1.28	P
C37-3	2.46	2.36	1.40	0.32	2.64	0.04
C38-1	1.44	2.27	0.64	0.72	1.23	0.05
C38-2	1.40	4.20	0.25	1.67	1.59	P
C39-1	1.75	1.66	P	0.72	1.23	P
C39-2	1.33	2.24	0.31	0.99	0.54	P
C39-3	2.05	2.89	0.82	0.34	1.03	0.04
C40-1	1.27	2.57	0.11	1.80	1.56	P
C40-2	2.12	3.08	0.60	0.56	3.25	0.02
C40-3	1.52	2.41	0.41	1.64	2.81	P
C41-1	1.60	3.85	0.11	1.09	1.17	0.00
C41-2	2.05	6.15	0.16	1.55	2.87	P
C41-3	2.02	2.32	1.06	1.21	2.53	P
C42-1	1.64	2.06	0.07	2.86	2.88	P
C42-2	1.83	2.49	P	0.71	2.11	0.03
C42-3	2.50	2.59	0.00	0.46	0.93	0.06
C42-4	1.95	2.09	0.17	0.37	2.00	0.15
C43-1	1.72	1.97	0.18	1.23	2.48	P
C43-2	1.44	3.05	0.12	4.68	1.34	0.04
C43-3	1.28	2.31	0.06	0.98	0.77	P
C44-1	1.41	2.48	0.07	0.33	1.55	0.00
C44-2	1.25	2.89	0.22	3.21	0.60	P
C44-3	1.10	2.31	0.12	3.87	2.45	P
C45-1	1.35	2.09	0.06	0.78	2.70	0.00
C45-2	1.03	4.50	0.23	3.28	2.27	P
C45-3	2.15	4.03	0.18	2.18	2.68	P
C46-1	1.37	2.63	0.07	1.38	1.43	P
C46-2	0.85	2.94	0.13	4.47	1.30	P
C46-3	1.09	3.35	P	3.72	1.93	P
C46-4	1.99	3.34	0.16	3.08	1.16	0.04
C47-1	1.73	2.67	P	0.25	2.63	P
C47-2	1.23	4.90	P	0.88	3.06	0.04
C48-1	2.13	3.79	P	1.63	3.41	P
C48-2	1.68	3.72	0.06	2.49	3.85	P
C48-3	2.28	5.64	0.38	2.59	2.31	P
C48-4	1.74	3.16	0.12	2.11	3.03	P
C49-1	1.62	4.04	2.38	0.20	3.61	0.05
C49-2	1.44	4.62	0.25	2.02	4.20	P
C49-3	1.62	3.93	0.71	0.58	1.04	P
C49-4	1.33	3.05	0.03	2.36	1.38	P
C50-1	0.87	4.02	0.39	0.75	1.63	P
WB063-1	1.81	3.67	0.12	P	1.34	P

COMPOSITION OF CORE SAMPLES, continued

SAMPLE NAME	WT % RUTILE	WT % SILL/KY	WT % SPHENE	WT % TOURM	WT % LEUCOX	WT % MONAZITE
WB063-2	0.59	2.75	0.29	1.55	4.15	P
WB063-3	1.10	2.65	1.13	1.80	5.71	0.04
AVG	1.40	2.17	0.39	1.05	1.73	0.08
STD DEV	0.55	1.32	0.39	0.93	1.21	0.21
MAX VALUE	3.15	6.15	2.52	4.68	7.87	2.47
MIN VALUE	0.00	0.00	0.00	0.00	0.00	0.00

COMPOSITION OF CORE SAMPLES, continued

SAMPLE NAME	WT % ZIRCON	WT % OTHER	WT % ECON	WT% RHM	WT% THM
B01-1	1.46	18.86	18.36	2.95	3.91
B01-2	2.36	13.32	19.35	2.17	2.88
B02-1	3.93	11.52	27.30	2.31	2.42
B02-2	1.58	14.41	24.88	3.73	3.88
B03-1	1.56	15.55	20.46	2.85	3.20
B03-2	3.66	13.41	19.99	2.59	3.33
B03-3	3.31	26.08	22.98	2.52	3.26
B04-1	1.63	23.81	16.41	1.87	2.53
B05-1	3.96	10.88	30.00	1.48	1.86
B05-2	4.77	12.43	36.82	1.12	1.82
H01-1	3.10	11.04	39.81	3.57	3.86
H01-2	2.73	19.09	21.91	4.22	5.10
H01-3	7.60	29.91	32.23	5.13	5.48
H02-1	2.46	27.88	22.51	1.53	2.32
H02-2	2.32	20.61	25.08	0.23	1.09
H02-3	7.61	26.96	26.84	0.68	1.34
H03-1	3.13	18.78	24.68	1.85	2.14
H04-1	3.03	17.50	21.34	2.46	3.06
H04-2	4.19	12.38	22.09	0.63	1.37
H04-3	2.27	21.40	20.18	1.15	1.57
H05-1	3.33	18.07	22.98	3.28	3.67
H06-1	1.67	17.43	17.37	2.68	3.13
H06-2	4.47	14.35	30.88	1.46	1.70
H06-3	3.52	26.66	20.74	1.23	1.49
H06-4	3.81	28.65	17.24	0.59	0.74
H07-1	2.07	14.66	23.77	3.08	3.75
H07-2	3.53	16.55	19.63	1.46	1.87
H07-3	2.46	21.25	14.06	1.32	1.54
H08-1	2.25	16.91	24.58	5.21	5.52
H08-2	3.15	17.22	19.56	2.25	2.85
H09-1	6.59	23.50	16.53	2.44	3.62
H10-1	1.79	24.03	13.61	1.71	2.74
H10-2	3.48	25.40	14.42	1.45	3.21
H11-1	1.02	14.37	18.30	3.11	4.00
H12-1	2.17	22.14	24.55	5.51	6.88
H12-2	1.50	37.73	15.81	4.23	5.34
H13-1	0.78	28.80	27.27	1.22	2.23
H14-1	3.93	15.92	22.18	0.31	0.52
H14-2	3.42	27.36	20.99	0.41	1.49
V1-1	3.13	11.50	25.50	0.39	1.17

COMPOSITION OF CORE SAMPLES, continued

SAMPLE NAME	WT % ZIRCON	WT % OTHER	WT % ECON	WT% RHM	WT% THM
V1-2	2.82	4.32	59.92	0.59	0.82
V1-3	2.74	6.41	55.34	0.34	0.61
V1-4	3.80	7.81	66.08	0.43	0.83
V2-1	2.21	13.31	29.64	0.93	2.72
V2-2	6.16	10.22	56.19	0.36	1.67
V2-3	2.97	6.38	47.27	0.47	3.90
V2-4	3.66	15.10	57.68	0.79	2.12
V4-1	3.06	12.36	29.98	0.71	1.77
V4-2	2.01	8.04	45.73	0.73	1.06
V4-3	2.40	8.25	40.98	0.57	1.39
V4-4	3.09	7.71	54.87	0.72	1.35
V3-1	3.63	10.43	44.86	0.59	1.42
V3-2	3.11	9.20	46.15	0.27	0.50
V5-1	4.26	18.60	25.71	0.88	1.95
V5-3	3.60	4.87	53.42	0.85	1.26
V5-4	5.04	7.09	53.91	1.01	1.20
V5-5	4.30	6.99	56.61	0.84	1.44
V6-1	4.51	16.55	30.56	1.06	2.48
V6-2	6.62	13.67	33.73	0.75	1.71
1090-1	3.05	12.85	30.89	0.74	2.46
1090-2	3.69	11.68	33.20	0.61	1.91
1091-1	9.22	7.19	38.61	0.60	2.36
1091-2	4.05	17.15	39.24	0.64	1.71
1091-3	4.64	12.70	46.89	0.43	1.61
1092-1	3.19	8.28	53.29	0.60	1.70
1092-2	4.90	8.50	58.18	0.56	1.03
1094-1	2.93	11.98	42.23	0.32	1.15
1094-2	4.19	9.96	56.62	0.55	1.01
1095-1	3.62	13.90	28.92	0.64	2.51
1095-2	3.26	9.67	54.46	0.80	2.30
1096-1	2.04	12.59	30.03	0.72	1.84
1096-2	2.84	8.62	46.15	0.74	2.23
1097-1	4.42	10.68	37.40	0.60	2.60
1097-2	3.82	6.99	55.30	0.34	1.39
1097-3	3.17	8.65	61.31	0.47	1.26
1098-1	1.36	5.85	57.16	0.54	1.78
1098-2	3.08	6.14	69.30	0.22	0.58
1099-1	4.21	10.08	42.66	0.32	1.18
1099-2	3.00	8.38	59.32	0.52	1.78

COMPOSITION OF CORE SAMPLES, continued

SAMPLE NAME	WT % ZIRCON	WT % OTHER	WT % ECON	WT% RHM	WT% THM
1100-1	3.20	11.60	30.51	0.65	2.64
1100-2	3.99	8.31	52.97	0.73	2.51
1103-1	1.90	8.87	43.02	1.22	1.80
1103-2	2.74	11.35	48.90	0.31	1.62
1103-3	4.44	9.34	29.41	0.38	1.74
1106-1	2.32	6.48	42.37	1.41	3.59
1106-2	1.70	9.14	32.69	0.86	2.63
1107-1	2.59	9.99	35.70	0.68	4.35
1107-2	2.01	9.74	25.22	0.60	1.83
1109-1	1.27	13.07	25.62	0.97	3.08
1111-1	3.88	9.42	30.81	0.58	2.76
1111-2	2.72	11.03	34.11	0.60	3.20
1116-1	2.69	12.40	30.36	1.19	4.39
1116-2	3.93	12.89	34.52	1.11	4.00
1119-1	2.17	11.53	26.75	1.23	2.43
1119-2	3.71	10.73	34.04	1.12	2.39
1120-1	2.08	11.99	29.55	0.96	1.95
1120-2	2.69	11.36	37.24	1.18	3.05
1121-1	4.23	15.23	27.41	1.01	3.44
1122-1	2.23	10.66	32.00	1.31	5.67
1127-1	3.03	11.17	29.70	1.04	5.51
1127-2	3.15	11.86	34.64	0.72	2.70
1129-1	2.21	10.73	27.92	2.88	7.65
1129-2	2.20	12.46	23.11	0.78	6.11
1130-1	2.94	9.93	26.28	2.62	7.17
1130-2	0.99	16.60	25.87	0.24	1.96
1131-1	2.82	12.08	32.12	1.02	5.92
1132-1	5.57	8.85	29.32	1.21	6.32
1134-1	4.64	9.17	41.09	1.50	8.79
1134-2	3.60	10.51	36.60	1.38	6.82
1136-1	3.46	13.51	34.72	1.96	9.01
1136-2	3.68	13.87	33.63	1.74	6.42
1136-3	3.56	9.27	34.79	0.83	3.34
1139-1	2.79	7.35	33.45	1.08	2.44
2000-1	2.52	9.73	33.32	0.30	2.00
2000-2	3.37	11.54	28.86	0.14	2.39
2001-1	2.18	11.79	26.04	0.42	2.02
2002-1	3.15	18.08	33.44	0.56	3.75
2002-2	2.45	12.53	33.51	0.60	3.01
110-1	5.49	12.62	40.79	1.09	2.60

COMPOSITION OF CORE SAMPLES, continued

SAMPLE NAME	WT % ZIRCON	WT % OTHER	WT % ECON	WT% RHM	WT% THM
110-2	2.19	11.46	24.07	1.19	2.21
110-3	1.35	10.49	25.51	1.07	1.41
115-1	2.10	10.94	33.97	0.25	0.74
116-1	4.01	3.52	41.87	0.45	0.58
116-2	2.73	10.89	40.97	0.19	0.54
116-3	3.46	7.20	44.85	1.55	2.17
116-4	4.02	8.86	45.70	0.71	0.92
116-5	3.31	7.31	42.41	1.36	1.66
117-1	2.50	8.26	36.81	1.15	1.26
117-2	2.04	5.75	34.29	1.37	3.87
117-3	1.86	6.22	33.77	2.62	3.95
117-4	1.76	4.48	28.81	1.91	2.84
C1-1	4.24	10.92	42.01	1.72	2.18
C1-2	2.89	6.25	26.62	2.42	3.18
C1-3	0.41	15.58	23.31	1.43	2.09
C1-4	3.85	9.17	26.77	0.68	1.95
C2-1	5.34	9.26	35.80	1.63	4.12
C2-2	4.85	13.92	29.76	0.39	1.80
C2-3	4.84	6.54	32.28	1.14	2.65
C2-4	2.75	14.60	34.68	0.71	1.41
C3-1	3.67	24.53	19.73	0.64	3.99
C3-2	5.79	24.79	32.48	0.92	4.21
C3-3	7.03	18.70	33.46	0.61	3.54
C3-4	4.03	21.18	39.06	0.68	3.36
C4-1	4.78	6.81	26.21	0.87	2.65
C4-2	3.46	9.04	23.93	0.91	2.40
C4-3	3.84	16.52	27.04	1.24	2.66
C5-1	3.09	5.07	39.26	1.62	2.03
C5-2	4.51	11.99	25.38	1.53	2.91
C5-3	3.30	8.09	20.21	1.56	3.51
C5-4	7.02	8.00	25.56	1.23	3.31
C6-1	5.54	6.96	31.21	2.02	4.38
C6-2	7.33	11.52	28.59	0.26	2.55
C6-3	3.85	10.99	19.57	0.49	5.78
C7-1	2.93	11.05	24.39	0.61	3.14
C7-2	1.93	6.04	39.05	1.07	1.45
C7-3	1.44	10.18	29.24	1.41	2.35
C8-1	5.13	10.06	39.76	1.85	3.45
C8-2	4.06	6.92	19.65	2.54	6.75
C8-3	3.48	6.79	17.21	0.83	3.65
C8-4	3.67	8.00	14.89	0.67	3.56
C9-1	3.74	6.58	31.07	2.02	4.63

COMPOSITION OF CORE SAMPLES, continued

SAMPLE NAME	WT % ZIRCON	WT % OTHER	WT % ECON	WT% RHM	WT% THM
C9-2	2.93	5.89	29.84	1.50	3.84
C9-3	5.17	13.95	31.38	1.56	3.16
C10-1	4.80	5.28	35.98	0.76	3.22
C10-2	4.10	7.78	19.40	1.07	4.07
C10-3	6.47	16.20	23.35	1.14	4.98
C10-4	7.85	18.26	21.91	0.75	4.53
C11-1	4.61	9.06	29.42	1.51	1.88
C11-2	2.45	7.46	28.88	1.64	1.81
C11-3	6.64	21.27	25.74	0.73	3.53
C11-4	8.55	16.40	35.82	0.87	3.08
C12-1	2.05	4.84	20.72	3.05	5.62
C12-2	4.21	13.69	18.93	1.75	5.32
C12-3	7.33	8.08	28.15	3.28	9.12
C12-4	5.61	10.39	18.77	2.59	7.40
C13-1	3.39	8.28	24.36	1.64	3.21
C13-2	3.82	8.65	22.98	1.62	2.64
C13-3	6.93	17.61	26.41	0.95	1.73
C14-1	2.28	9.07	14.64	2.11	4.47
C14-2	5.49	15.69	17.42	0.72	1.99
C14-3	4.46	13.90	22.92	1.26	5.95
C14-4	4.52	10.78	13.87	0.64	5.61
C15-1	3.60	9.44	20.91	1.94	5.70
C15-2	3.38	8.53	15.68	1.14	6.57
C16-1	2.77	12.85	19.95	2.53	6.91
C16-2	4.49	12.05	12.02	1.82	5.36
C17-1	4.31	7.53	26.23	2.20	3.80
C17-2	6.41	15.15	19.99	1.24	4.26
C17-3	3.88	13.62	15.36	0.98	4.03
C17-4	2.98	8.24	14.53	1.42	5.27
C17-5	4.07	14.02	12.66	0.89	5.72
C18-1	2.43	14.18	20.20	2.07	2.92
C18-2	3.41	9.90	17.79	2.43	3.50
C19-1	4.62	11.34	22.79	1.20	4.06
C19-2	3.68	8.74	23.26	0.94	2.05
C19-3	1.42	9.63	24.98	1.73	2.08
C20-1	2.94	9.76	37.50	0.56	1.29
C20-2	2.58	12.39	37.32	1.29	1.75
C20-3	4.05	17.86	29.24	0.20	0.97
C20-4	5.51	12.83	34.86	0.33	1.93
C21-1	7.14	7.72	38.37	0.38	1.11
C22-1	3.93	5.38	42.66	1.36	1.54
C22-2	4.10	6.20	38.95	1.50	1.76

COMPOSITION OF CORE SAMPLES, continued

SAMPLE NAME	WT % ZIRCON	WT % OTHER	WT % ECON	WT% RHM	WT% THM
C22-3	3.51	7.46	32.56	1.85	2.38
C22-4	2.61	7.33	36.32	0.87	1.22
C23-2	4.09	7.59	30.28	0.89	1.43
C23-3	3.82	8.17	33.22	1.47	1.59
C23-4	3.42	16.77	33.54	0.84	0.96
C24-1	3.08	7.83	41.80	0.83	1.05
C24-2	2.86	7.37	38.05	1.16	1.49
C25-1	7.42	3.86	52.88	0.23	0.41
C25-2	4.01	15.30	47.48	0.38	1.39
C25-3	2.39	18.75	36.43	0.57	1.77
C26-1	4.29	7.03	45.39	1.87	3.53
C26-2	6.35	12.22	34.27	0.95	2.60
C26-3	5.65	10.91	20.92	0.49	5.11
C27-1	4.44	13.97	28.21	0.40	2.28
C27-3	3.94	9.49	56.08	0.34	2.66
C28-1	3.89	5.10	47.42	1.39	1.88
C28-2	7.17	8.04	39.80	1.42	3.27
C28-3	5.18	12.78	29.39	1.32	3.08
C28-4	5.14	10.99	42.06	0.98	2.40
C29-1	5.93	6.67	52.25	4.32	4.53
C29-2	4.87	10.57	42.80	0.38	1.29
C30-1	4.92	12.31	37.18	0.67	2.96
C31-1	3.53	4.08	46.91	0.59	0.72
C31-2	6.00	3.61	54.17	1.36	1.52
C31-3	5.10	9.65	43.24	1.48	3.14
C31-4	5.36	10.96	25.46	0.84	3.99
C32-1	4.86	6.62	41.24	1.59	2.71
C32-2	5.01	11.49	28.49	0.79	2.73
C32-3	7.54	7.45	38.96	0.90	3.39
C33-1	5.68	11.91	29.61	0.80	1.95
C33-2	6.63	15.36	25.64	0.65	2.50
C33-3	6.03	16.41	25.07	0.15	2.42
C33-4	5.82	15.05	38.38	0.16	1.24
C34-1	3.04	4.57	43.23	0.96	1.08
C34-2	4.56	7.62	44.24	2.42	3.17
C34-3	3.99	11.91	28.76	0.87	2.14
C35-1	6.40	18.38	35.09	0.13	1.78
C35-4	5.83	12.37	44.40	0.46	1.31
C36-1	4.75	1.70	55.13	0.48	0.62
C36-2	4.64	5.01	47.78	0.59	0.73

COMPOSITION OF CORE SAMPLES, continued

SAMPLE NAME	WT % ZIRCON	WT % OTHER	WT % ECON	WT% RHM	WT% THM
C36-3	7.07	4.52	53.78	0.73	0.86
C36-4	4.72	7.54	39.97	0.72	0.80
C37-1	5.62	9.66	26.06	0.91	4.40
C37-2	3.54	10.23	36.05	1.52	2.22
C37-3	3.78	9.72	41.83	1.34	2.16
C38-1	4.87	10.42	24.03	0.46	1.99
C38-2	3.16	21.26	30.09	0.29	2.32
C39-1	5.36	7.99	28.75	0.90	4.40
C39-2	3.46	5.87	28.92	1.09	4.13
C39-3	3.12	4.90	38.38	1.09	2.60
C40-1	4.32	8.74	28.95	0.79	4.56
C40-2	4.43	6.97	35.85	1.19	4.18
C40-3	4.48	5.33	36.96	1.42	2.75
C41-1	4.70	7.76	31.24	0.95	3.85
C41-2	4.51	16.01	36.37	0.63	1.83
C41-3	4.66	5.46	37.04	1.27	2.65
C42-1	3.86	7.23	44.84	1.13	3.56
C42-2	5.07	8.59	42.98	0.86	4.35
C42-3	4.33	9.59	41.58	0.60	*
C42-4	6.65	6.44	62.22	0.85	3.17
C43-1	2.72	8.13	14.00	1.17	6.38
C43-2	3.63	8.45	38.33	1.46	3.55
C43-3	3.96	10.77	26.81	1.09	6.72
C44-1	4.53	9.47	24.42	0.90	6.49
C44-2	3.55	7.38	36.17	1.59	3.50
C44-3	3.81	11.03	33.99	0.68	1.74
C45-1	4.49	9.05	23.92	0.31	3.01
C45-2	2.71	9.02	27.49	1.76	2.63
C45-3	5.74	15.18	36.80	1.57	2.85
C46-1	3.16	12.88	28.21	1.08	3.36
C46-2	2.24	9.81	30.17	0.86	2.20
C46-3	2.78	16.01	26.95	0.70	2.19
C46-4	4.74	7.83	40.45	2.28	3.04
C47-1	3.02	11.29	28.19	0.66	4.47
C47-2	4.27	8.55	46.99	1.33	1.62
C48-1	3.54	5.85	41.99	0.55	0.89
C48-2	1.67	16.24	27.81	0.63	0.91
C48-3	3.78	8.55	41.71	0.50	0.74
C48-4	3.09	9.04	40.67	1.27	1.79
C49-1	2.95	10.25	41.16	0.78	1.00

COMPOSITION OF CORE SAMPLES, continued

SAMPLE NAME	WT % ZIRCON	WT % OTHER	WT % ECON	WT% RHM	WT% THM
C49-2	3.73	6.26	44.25	0.61	0.82
C49-3	2.70	9.10	34.39	0.86	1.66
C49-4	3.38	11.06	30.85	0.81	4.14
C50-1	3.70	48.10	30.63	0.32	2.66
WB063-1	4.22	5.19	50.25	1.49	2.07
WB063-2	5.30	9.88	53.56	1.18	2.13
WB063-3	5.11	8.90	50.25	1.19	2.53
AVG	3.84	11.72	33.22	1.19	2.87
STD DEV	1.50	5.78	11.38	0.87	1.66
MAX VALUE	9.22	48.10	69.30	5.51	9.12
MIN VALUE	0.41	1.70	12.02	0.13	0.41

284 CORE SAMPLES

APPENDIX III
COMPOSITION OF GRAB SAMPLES

SAMPLE NAME	WT % MAG	WT % IL	WT % GAR	WT % EP	WT % STAUR	WT % PYROBOLE
1	10.20	16.71	21.25	5.73	0.53	34.07
2	6.42	31.94	19.89	6.49	1.43	32.23
3	17.05	19.04	29.79	3.43	2.90	32.09
4	9.42	21.44	16.29	2.11	1.81	34.64
5	1.13	24.10	21.92	8.28	0.17	31.58
6	0.19	22.81	37.36	2.70	9.04	31.22
7	4.65	18.90	16.35	6.97	1.30	34.66
8	0.23	34.42	22.65	1.59	7.49	34.58
9	0.51	25.56	20.05	2.00	5.24	32.46
10	0.50	25.10	26.23	7.31	P	31.73
11	0.08	31.43	34.83	0.47	2.98	32.17
12	3.00	25.02	21.19	6.51	0.91	29.23
13	2.60	20.21	22.31	5.13	0.49	32.28
14	0.74	28.72	20.74	2.84	3.19	31.47
15	5.74	35.07	15.00	4.59	0.72	30.04
22	1.31	23.73	16.21	5.43	1.57	31.73
23	3.72	21.75	17.99	4.06	2.96	36.94
24	0.53	19.35	13.76	5.25	2.35	31.05
25	2.95	17.71	19.40	3.38	2.28	33.77
27	0.12	17.65	13.53	2.27	3.26	38.61
28	2.36	30.73	18.80	8.33	0.30	39.61
29	4.28	14.80	20.18	5.98	1.26	34.32
30	2.97	30.01	17.44	5.61	1.45	41.39
31	3.48	19.49	22.37	8.27	0.21	32.70
32	2.75	27.99	25.94	1.57	4.02	40.62
33	6.35	58.85	8.75	2.24	0.49	31.41
34	6.67	18.18	17.81	4.49	0.85	34.82
35	8.39	35.58	15.13	4.92	3.31	31.76
36	10.90	24.41	17.44	4.35	2.99	33.30
39	7.61	34.58	16.82	3.79	0.88	35.06
40	6.83	44.26	6.14	3.40	1.15	35.04
41	10.34	24.88	5.75	3.79	2.52	36.31
42	7.83	21.44	20.02	2.09	0.26	33.21
43	4.56	16.65	19.40	6.26	0.17	36.05
44	5.93	19.86	27.48	3.99	0.51	41.72
45	7.85	19.48	19.30	6.55	0.75	33.76
46	4.95	24.83	16.17	3.29	2.58	38.53
47	6.38	27.94	18.07	4.80	1.05	37.51
48	7.09	30.79	15.13	1.35	1.67	36.68
49	6.78	23.31	13.88	1.20	1.17	41.50

COMPOSITION OF GRAB SAMPLES, continued

SAMPLE NAME	WT % MAG	WT % IL	WT % GAR	WT % EP	WT % STOUR	WT % PYROBOLE
50	3.64	18.98	19.46	7.24	0.94	36.61
51	10.66	21.39	17.07	3.82	0.93	33.86
52	11.65	25.39	18.99	3.49	0.09	31.68
53	12.08	19.39	17.17	4.74	1.32	46.67
54	11.08	28.98	20.44	3.05	0.05	31.34
55	12.97	13.08	21.56	5.07	0.02	33.69
56	10.59	22.44	13.15	4.20	2.59	41.92
57	16.18	24.98	17.69	3.36	0.46	38.85
58	11.05	22.60	20.13	1.57	1.57	35.05
59	4.48	34.94	19.55	3.93	P	32.05
60	6.55	24.63	19.89	3.11	1.34	41.61
61	6.85	23.86	16.81	0.72	0.40	44.41
62	8.81	23.09	16.97	4.38	0.85	38.17
63	12.94	13.58	16.86	3.98	1.87	37.53
64	13.56	10.17	20.68	7.98	0.02	32.99
65	0.87	27.44	10.54	13.90	2.91	32.52
66	10.13	22.23	15.69	5.61	0.04	32.67
67	3.40	50.28	12.42	2.13	5.68	27.98
68	1.08	35.93	11.78	9.41	2.73	32.16
69	0.28	20.47	8.56	14.31	2.96	32.14
70	0.42	34.69	10.78	10.73	5.95	31.18
71	3.19	28.81	15.16	8.96	0.91	33.28
72	0.34	41.63	16.84	8.20	2.96	31.76
73	5.91	21.11	16.93	3.98	1.15	35.69
74	2.63	21.08	21.89	5.08	0.06	35.69
75	0.52	29.78	19.75	5.51	3.77	32.56
76	0.33	31.24	9.29	12.76	5.07	31.52
77	2.25	31.18	9.58	9.91	0.44	35.54
78	0.44	37.19	14.50	4.70	3.06	30.85
79	0.26	22.13	8.67	8.17	11.78	30.70
80	1.47	38.22	8.14	4.19	0.80	34.44
81	6.17	24.58	17.49	9.06	0.40	31.42
82	0.31	47.30	13.36	4.85	1.67	30.47
83	0.36	44.71	15.00	7.52	5.31	30.02
84	0.26	37.74	13.52	7.73	1.95	31.80
85	3.48	54.88	8.40	3.96	1.24	30.14
86	1.32	33.13	12.26	9.94	1.82	35.73
87	1.65	42.77	11.69	7.77	0.55	32.10
88	0.34	32.51	10.81	9.46	5.44	30.80
89	7.18	19.35	18.72	4.08	0.78	32.51
89A	1.24	47.00	13.81	5.70	1.35	29.30
90	0.43	41.73	20.64	8.09	6.35	28.27

COMPOSITION OF GRAB SAMPLES, continued

SAMPLE NAME	WT % MAG	WT % IL	WT % GAR	WT % EP	WT % STOUR	WT % PYROBOLE
91	0.85	49.52	9.56	7.00	1.10	29.59
93	0.59	30.42	18.24	10.33	3.44	33.26
94	0.49	36.00	11.52	9.56	5.71	33.83
95	0.52	18.87	14.11	14.01	4.65	35.21
96	0.35	43.05	12.75	10.15	7.44	30.30
97	0.89	39.35	11.84	5.81	2.43	34.32
98	0.27	41.34	11.82	8.88	2.19	31.61
100	2.17	42.04	12.75	9.37	0.80	29.96
101	5.87	23.50	15.44	7.95	0.25	38.26
STA054	1.51	32.88	15.39	7.07	4.27	16.24
STA055	1.12	23.90	17.64	8.38	6.84	16.07
STA056	0.35	30.97	16.62	10.16	5.74	12.61
STA093	6.00	23.71	15.33	10.72	3.89	16.72
STA094	3.57	22.86	17.39	7.22	2.64	24.15
51-1	2.80	21.72	13.21	9.04	4.42	17.69
51-2	2.27	27.76	8.94	7.53	4.06	18.20
51-3	0.65	24.53	15.43	9.21	2.85	17.12
51-4	0.37	42.81	16.88	7.76	3.20	9.94
AVG	4.35	28.51	16.66	5.99	2.34	32.47
STD DEV	4.18	9.74	5.35	3.06	2.21	6.23
MAX VALUE	17.05	58.85	37.36	14.31	11.78	46.67
MIN VALUE	0.08	10.17	5.75	0.47	0.00	9.94

COMPOSITION OF GRAB SAMPLES, continued

SAMPLE NAME	WT % RUTILE	WT % SILL/KY	WT % SPHENE	WT % TOURM	WT % LEUCOX	WT % MONAZITE
1	0.27	0.32	0.20	0.01	0.43	0.07
2	0.77	1.14	0.38	0.80	1.03	0.42
3	0.77	0.37	0.34	0.04	0.94	0.05
4	1.41	1.40	1.16	0.65	2.99	0.22
5	0.92	0.10	0.26	0.22	1.73	0.13
6	0.55	0.76	0.72	P	1.15	0.57
7	0.52	0.39	0.40	0.48	0.79	0.04
8	0.82	0.86	1.03	P	1.53	0.41
9	0.59	0.94	0.52	1.09	0.97	0.28
10	0.36	0.18	0.15	0.17	0.89	0.11
11	1.62	0.39	0.31	0.26	1.96	1.70
12	0.88	0.19	0.47	0.91	1.61	0.04
13	0.79	0.28	0.92	0.55	0.97	0.19
14	0.94	1.91	1.12	P	2.89	0.82
15	1.43	1.39	1.08	0.02	1.34	0.11
22	0.44	0.85	0.53	0.72	3.08	0.58
23	1.51	0.60	0.77	1.02	0.89	0.14
24	0.82	1.17	0.45	0.09	2.18	0.29
25	1.13	0.46	0.42	1.48	1.70	0.27
27	1.16	3.36	1.51	0.47	1.56	0.56
28	0.38	0.84	0.67	0.60	1.06	0.20
29	1.22	0.92	0.33	0.21	0.71	P
30	0.86	0.86	0.99	1.15	0.88	0.39
31	1.13	0.23	0.26	0.19	1.02	0.46
32	0.91	1.00	0.59	0.09	0.90	0.41
33	0.83	1.22	0.47	0.10	0.65	0.14
34	1.01	0.46	0.50	1.24	1.95	0.44
35	0.80	2.51	0.19	P	0.19	0.99
36	0.14	0.74	0.20	0.21	1.38	0.81
39	0.75	1.07	0.80	0.91	1.84	0.02
40	0.00	0.77	0.63	0.40	0.00	0.74
41	0.12	0.33	0.21	0.66	2.97	0.17
42	0.64	0.05	0.05	0.17	0.57	0.36
43	0.73	0.37	0.27	0.41	1.17	0.17
44	1.03	1.17	0.79	0.07	0.73	0.15
45	0.82	0.42	0.21	0.05	0.62	0.10
46	0.55	0.79	0.64	0.21	1.79	0.16
47	0.83	0.72	0.57	1.33	0.52	0.15
48	0.81	0.36	0.61	1.35	2.17	P
49	0.75	0.55	0.30	0.67	1.01	0.12

COMPOSITION OF GRAB SAMPLES, continued

SAMPLE NAME	WT % RUTILE	WT % SILL/KY	WT % SPHENE	WT % TOURM	WT % LEUCOX	WT % MONAZITE
50	1.09	1.41	1.04	0.63	1.17	0.67
51	1.30	0.34	0.16	1.01	1.32	0.23
52	0.66	0.18	0.25	1.49	1.32	0.28
53	0.76	1.12	0.89	0.55	0.80	0.11
54	1.07	0.36	0.28	0.01	0.19	0.37
55	1.04	0.96	0.34	0.64	1.08	0.05
56	1.39	0.36	0.36	1.73	0.91	0.39
57	0.75	0.22	0.25	1.09	1.33	0.05
58	1.01	0.18	0.08	0.38	0.44	0.08
59	1.53	0.87	0.05	0.14	0.63	0.08
60	0.54	0.81	1.26	1.00	1.14	0.01
61	1.32	0.13	0.42	0.81	0.99	P
62	1.09	0.54	0.21	0.85	1.25	P
63	1.26	0.56	0.16	0.37	1.71	0.05
64	0.90	0.64	0.27	0.17	0.83	P
65	1.12	1.20	0.46	1.64	1.46	0.15
66	1.41	0.21	0.14	0.54	0.80	P
67	1.01	1.93	0.10	0.41	3.03	0.57
68	0.57	2.20	0.38	0.63	2.79	0.51
69	1.50	1.85	0.28	1.73	4.41	0.33
70	2.13	2.20	0.35	0.79	4.25	0.54
71	0.97	0.88	0.59	0.54	1.70	0.02
72	1.40	1.87	0.45	1.18	4.05	0.44
73	0.69	0.54	0.48	0.37	0.59	0.08
74	1.07	0.12	0.24	0.72	1.10	P
75	1.60	1.14	0.00	1.59	2.39	0.43
76	2.20	1.69	0.00	1.40	1.99	0.59
77	1.06	1.10	0.09	0.82	2.72	0.12
78	1.50	1.43	0.20	0.60	2.65	0.44
79	2.55	4.80	1.26	3.94	4.80	1.17
80	0.93	0.26	0.16	0.17	1.80	0.31
81	1.65	0.79	0.40	0.52	1.47	P
82	2.77	1.40	0.53	0.59	3.26	0.49
83	2.33	1.30	0.57	0.79	1.54	0.67
84	1.02	2.03	0.14	2.73	3.18	0.29
85	2.44	0.15	0.38	0.24	1.77	0.08
86	2.07	0.64	0.37	0.35	3.04	0.19
87	2.33	0.72	0.39	0.31	2.52	0.26
88	2.04	2.20	0.11	0.68	3.59	0.91
89	1.41	0.26	0.30	0.85	2.17	0.13
89A	1.73	0.88	0.26	0.10	1.89	0.15
90	1.30	2.39	0.18	0.44	3.27	0.62

COMPOSITION OF GRAB SAMPLES, continued

SAMPLE NAME	WT % RUTILE	WT % SILL/KY	WT % SPHENE	WT % TOURM	WT % LEUCOX	WT % MONAZITE
91	0.93	1.15	0.12	0.39	2.60	0.22
93	1.50	1.19	0.00	0.52	2.93	0.73
94	1.88	2.32	0.00	1.08	1.87	0.56
95	0.87	3.51	0.04	1.41	2.14	0.67
96	1.59	2.07	0.26	0.55	1.65	1.80
97	1.57	0.83	0.04	0.31	1.35	0.10
98	1.69	1.65	0.00	0.09	1.95	0.67
100	2.02	0.71	0.04	0.07	0.99	0.04
101	0.88	0.55	0.18	0.61	1.24	0.03
STA054	2.48	3.47	0.24	1.54	2.68	P
STA055	2.14	6.13	0.42	2.95	2.46	P
STA056	1.98	4.47	0.31	3.01	1.23	P
STA093	1.24	4.26	0.04	1.34	1.92	P
STA094	1.58	4.05	0.09	2.77	1.33	0.02
51-1	1.80	6.15	0.70	3.83	5.64	P
51-2	1.20	8.01	0.13	2.65	8.20	0.09
51-3	1.18	7.67	0.00	2.97	5.98	P
51-4	2.32	4.22	0.00	1.05	3.02	0.10
AVG	1.19	1.40	0.39	0.82	1.85	0.30
STD DEV	0.58	1.56	0.33	0.83	1.31	0.34
MAX VALUE	2.77	8.01	1.51	3.94	8.20	1.80
MIN VALUE	0.00	0.05	0.00	0.00	0.00	0.00

COMPOSITION OF GRAB SAMPLES, continued

SAMPLE NAME	WT % ZIRCON	WT % OTHER	WT % ECON	WT% RHM	WT % THM
1	1.56	12.39	19.36	6.86	7.28
2	2.62	14.62	37.92	4.25	6.08
3	1.30	11.03	22.47	4.21	5.29
4	3.31	16.44	30.76	5.18	9.30
5	4.24	11.00	31.21	5.53	7.62
6	1.29	7.52	27.13	1.72	2.29
7	3.00	12.18	23.64	0.41	2.10
8	2.12	5.58	40.16	1.02	1.67
9	1.49	11.04	29.83	1.66	1.74
10	0.62	6.94	27.26	6.53	7.68
11	2.45	5.04	39.55	1.31	1.53
12	3.16	16.52	30.91	4.35	8.13
13	1.91	17.18	24.35	1.31	3.01
14	1.62	7.36	36.90	4.17	5.51
15	5.37	15.00	44.70	0.34	5.94
22	1.87	12.04	30.55	3.03	4.53
23	2.54	11.73	27.43	0.65	1.99
24	2.06	14.04	25.86	3.05	3.78
25	1.76	12.30	23.04	4.14	5.64
27	2.30	6.49	26.60	0.62	0.73
28	1.90	11.29	35.12	1.06	2.69
29	2.44	19.05	20.10	3.24	4.33
30	2.88	10.63	35.88	4.83	7.00
31	2.07	10.12	24.41	2.43	3.03
32	1.63	9.30	32.84	5.33	8.06
33	4.10	11.96	65.80	3.13	5.12
34	1.97	11.43	24.02	3.57	7.70
35	1.64	16.61	41.71	3.44	7.12
36	2.06	14.56	29.54	4.22	9.07
39	1.46	15.35	39.71	4.64	8.35
40	4.29	18.46	50.06	2.48	5.25
41	3.00	21.09	31.47	3.42	8.62
42	5.07	22.85	28.13	5.61	11.06
43	3.28	13.15	22.37	2.08	2.94
44	3.21	14.60	26.16	2.94	4.12
45	1.80	12.08	23.24	1.42	2.35
46	3.69	16.35	31.81	4.64	6.80
47	1.46	15.63	31.62	4.27	6.18
48	3.67	18.07	37.80	4.65	9.39
49	2.73	17.97	28.47	3.72	6.32
50	1.79	9.99	25.12	4.97	6.30

COMPOSITION OF GRAB SAMPLES, continued

SAMPLE NAME	WT % ZIRCON	WT % OTHER	WT % ECON	WT% RHM	WT % THM
51	3.49	11.85	28.06	2.65	6.49
52	3.86	12.31	31.68	1.92	5.30
53	1.15	14.20	23.32	4.30	7.79
54	4.92	9.74	35.89	7.02	14.66
55	3.09	11.84	19.31	4.14	7.87
56	3.83	8.36	29.33	4.04	7.95
57	3.34	13.04	30.67	3.48	7.79
58	2.01	15.38	26.33	2.18	5.44
59	4.30	9.83	42.36	6.74	11.02
60	1.87	17.07	29.00	1.12	4.51
61	3.48	19.16	29.79	0.87	6.08
62	1.35	16.28	27.33	1.34	2.93
63	3.33	15.40	20.49	1.78	3.65
64	3.44	11.25	15.98	2.84	5.32
65	2.15	11.95	33.52	1.22	1.53
66	3.56	18.93	28.21	4.67	6.79
67	2.10	10.81	58.92	1.58	2.55
68	3.42	13.15	45.42	0.66	1.14
69	1.29	9.81	29.83	0.72	0.83
70	2.09	9.06	45.90	0.58	0.65
71	2.43	9.39	34.81	0.58	1.19
72	2.66	8.87	52.04	1.62	1.94
73	1.19	27.59	24.20	1.60	4.92
74	2.39	15.19	25.75	2.91	4.40
75	2.79	10.97	38.12	0.47	0.55
76	3.68	10.02	41.39	0.32	0.48
77	2.58	11.16	38.75	0.46	1.51
78	2.91	11.17	46.12	0.89	1.04
79	2.72	17.38	38.18	0.12	0.14
80	3.82	20.00	45.35	3.10	4.74
81	3.42	11.73	31.92	0.76	4.39
82	3.15	7.57	58.37	0.92	1.31
83	2.05	7.20	52.61	0.58	0.70
84	2.62	9.32	46.88	0.37	0.51
85	3.82	10.73	63.14	9.63	10.75
86	3.24	9.08	42.31	0.76	1.31
87	3.31	9.03	51.90	2.96	4.16
88	2.23	6.83	43.47	0.38	0.44
89	2.79	18.25	26.11	1.76	5.22
89A	2.54	6.77	54.20	3.76	4.38
90	3.36	6.58	52.68	0.76	0.80
91	3.39	9.49	57.82	3.93	4.52

COMPOSITION OF GRAB SAMPLES, continued

SAMPLE NAME	WT % ZIRCON	WT % OTHER	WT % ECON	WT% RHM	WT % THM
93	2.90	6.38	39.66	0.81	0.97
94	1.63	7.29	44.25	0.68	0.82
95	1.58	6.47	27.64	0.38	0.42
96	3.95	4.13	54.11	0.46	0.79
97	3.07	18.95	46.26	0.37	1.12
98	3.51	12.60	50.82	0.51	6.25
100	3.68	13.46	49.47	2.23	4.48
101	2.04	14.24	28.24	0.20	3.47
STA054	4.80	7.43	46.31	4.41	5.12
STA055	1.85	10.08	36.49	0.39	0.50
STA056	2.98	9.58	41.63	0.58	0.83
STA093	4.07	10.76	35.20	3.23	5.64
STA094	3.26	9.06	33.11	5.23	7.45
51-1	2.89	10.10	38.20	0.68	0.79
51-2	3.17	7.79	48.43	0.07	0.09
51-3	3.99	8.42	43.35	0.05	0.08
51-4	4.05	4.27	56.53	7.06	9.99
AVG	2.77	12.12	36.02	2.56	4.43
STD DEV	0.98	4.33	11.07	2.04	3.14
MAX VALUE	5.37	27.59	65.80	9.63	14.66
MIN VALUE	0.62	4.13	15.98	0.05	0.08

106 GRAB SAMPLES

APPENDIX IV

Composition (with respect to concentrate) statistics for all samples

	WT % MAG	WT % IL	WT % GAR	WT % EP	WT % STAJR	WT % PYROBOLE
AVERAGE	5.60	25.17	14.99	7.56	2.29	29.27
STD	5.14	10.64	5.15	3.25	2.02	7.48
MAX VALUE	27.58	60.33	37.36	24.35	11.78	49.39
MIN VALUE	0.07	3.28	2.01	0.47	0.00	6.43
GARNAR'S VALUES	NONE GIVEN	45.00	15.00	15.00	20.00	NONE GIVEN

	WT % RUTILE	WT % SILL/KY	WT % SPHENE	WT % TOURM	WT % LEUCOX	WT % MONAZITE
AVERAGE	1.34	1.97	0.39	0.99	1.76	0.13
STD	0.56	1.42	0.37	0.91	1.24	0.27
MAX VALUE	3.15	8.01	2.52	4.68	8.20	2.47
MIN VALUE	0.00	0.00	0.00	0.00	0.00	0.00
GARNAR'S VALUES	2.00	7.00	NONE GIVEN	NONE GIVEN	5.00	1.00

	WT % ZIRCON	WT % OTHER	WT % ECON	CORR WT% REC HM	CORR WT% TOTAL FM
AVERAGE	3.57	11.82	33.94	1.55	3.27
STD	1.46	5.44	11.35	1.40	2.24
MAX VALUE	9.22	48.10	69.30	9.63	14.66
MIN VALUE	0.41	1.70	12.02	0.05	0.08
GARNAR'S VALUES	5.00	NONE GIVEN	NONE GIVEN	NONE GIVEN	5.00

390 SAMPLES (106 GRAB, 284 CORE)

APPENDIX V
SELECTED MINERAL COMPOSITION WITH RESPECT TO THE ENTIRE SAMPLE

Underlined samples have concentrations of one or more ECON minerals equal to or greater than Garnar's values (using THM = 5%). See text for explanation. "<0.01" means less than 0.01%. "*" means data not available.

SAMPLE NAME	WT% THM	WT% IL	WT% RUTILE	WT% LEUCOX	WT% MONAZITE	WT% ZIRCON
B01-1	3.91	0.56	0.04	0.03	<0.01	0.06
B01-2	2.88	0.42	0.02	0.02	<0.01	0.07
B02-1	2.42	0.48	0.03	0.01	0.01	0.10
B02-2	3.88	0.78	0.03	0.07	0.01	0.06
B03-1	3.20	0.53	0.02	0.03	<0.01	0.05
B03-2	3.33	0.46	0.02	0.02	<0.01	0.12
B03-3	3.26	0.50	0.05	0.06	<0.01	0.11
B04-1	2.53	0.32	0.02	0.02	<0.01	0.04
B05-1	1.86	0.39	0.01	0.01	0.01	0.07
B05-2	1.82	0.46	0.03	0.01	0.02	0.09
H01-1	3.86	1.15	0.03	0.07	0.04	0.12
H01-2	5.10	0.88	0.06	0.02	<0.01	0.14
<u>H01-3</u>	5.48	0.95	<u>0.15</u>	0.02	<u>0.08</u>	<u>0.42</u>
H02-1	2.32	0.37	0.02	0.04	<0.01	0.06
H02-2	1.09	0.22	<0.01	<0.01	<0.01	0.03
H02-3	1.34	0.18	0.01	0.01	<0.01	0.10
H03-1	2.14	0.37	0.02	0.04	0.01	0.07
H04-1	3.06	0.47	0.05	0.02	<0.01	0.09
H04-2	1.37	0.18	0.01	<0.01	<0.01	0.06
H04-3	1.57	0.23	0.02	0.02	<0.01	0.04
H05-1	3.67	0.58	0.05	0.05	<0.01	0.12
H06-1	3.13	0.45	0.02	0.01	<0.01	0.05
H06-2	1.70	0.34	0.03	0.01	<0.01	0.08
H06-3	1.49	0.23	0.01	0.01	<0.01	0.05
H06-4	0.74	0.07	0.01	0.01	<0.01	0.03
H07-1	3.75	0.72	0.03	0.04	<0.01	0.08
H07-2	1.87	0.25	0.02	<0.01	<0.01	0.07
H07-3	1.54	0.15	0.01	0.01	<0.01	0.04
H08-1	5.52	1.14	0.03	0.04	0.01	0.12
H08-2	2.85	0.41	0.03	0.01	<0.01	0.09
H09-1	3.62	0.28	0.01	0.02	<0.01	0.24
H10-1	2.74	0.26	0.01	0.02	<0.01	0.05
H10-2	3.21	0.28	0.02	0.03	<0.01	0.11
H11-1	4.00	0.62	0.04	0.02	<0.01	0.04
H12-1	6.88	1.43	0.03	0.05	0.01	0.15
H12-2	5.34	0.68	0.01	0.03	<0.01	0.08
H13-1	2.23	0.45	0.02	0.04	0.01	0.02
H14-1	0.52	0.08	0.01	<0.01	<0.01	0.02

Appendix V, continued

SAMPLE NAME	WT% THM	WT% IL	WT% RUTILE	WT% LEUCOX	WT% MONAZITE	WT% ZIRCON
H14-2	1.49	0.14	0.03	<0.01	0.02	0.05
V1-1	1.17	0.23	0.02	0.01	<0.01	0.04
V1-2	0.82	0.42	0.02	0.02	<0.01	0.02
V1-3	0.61	0.28	0.01	0.01	<0.01	0.02
V1-4	0.83	0.46	0.01	0.03	<0.01	0.03
V2-1	2.72	0.65	0.02	0.03	<0.01	0.06
V2-2	1.67	0.76	0.04	0.03	<0.01	0.10
V2-3	3.90	1.45	0.05	0.07	0.01	0.12
V2-4	2.12	1.06	0.03	0.03	<0.01	0.08
V4-1	1.77	0.42	0.01	0.03	<0.01	0.05
V4-2	1.06	0.41	0.02	0.02	<0.01	0.02
V4-3	1.39	0.45	0.02	0.04	<0.01	0.03
V4-4	1.35	0.61	0.03	0.04	<0.01	0.04
V3-1	1.42	0.46	0.02	0.08	<0.01	0.05
V3-2	0.50	0.18	0.01	0.01	<0.01	0.02
V5-1	1.95	0.35	0.02	0.03	<0.01	0.08
V5-3	1.26	0.54	0.02	0.03	<0.01	0.05
V5-4	1.20	0.53	0.02	0.02	<0.01	0.06
V5-5	1.44	0.66	0.02	0.05	<0.01	0.06
V6-1	2.48	0.60	0.03	0.01	<0.01	0.11
V6-2	1.71	0.43	0.03	0.01	<0.01	0.11
1	7.28	1.22	0.02	0.03	<0.01	0.11
2	6.08	1.94	0.05	0.06	0.03	0.16
3	5.29	1.01	0.04	0.05	<0.01	0.07
4	9.30	1.99	0.13	0.28	0.02	0.31
5	7.62	1.84	0.07	0.13	0.01	0.32
6	2.29	0.52	0.01	0.03	0.01	0.03
7	2.10	0.40	0.01	0.02	<0.01	0.06
8	1.67	0.58	0.01	0.03	0.01	0.04
9	1.74	0.44	0.01	0.02	<0.01	0.03
10	7.68	1.93	0.03	0.07	0.01	0.05
11	1.53	0.48	0.02	0.03	0.03	0.04
12	8.13	2.03	0.07	0.13	<0.01	0.26
13	3.01	0.61	0.02	0.03	0.01	0.06
14	5.51	1.58	0.05	0.16	0.05	0.09
15	5.94	2.08	0.08	0.08	0.01	0.32
22	4.53	1.08	0.02	0.14	0.03	0.08
23	1.99	0.43	0.03	0.02	<0.01	0.05
24	3.78	0.73	0.03	0.08	0.01	0.08
25	5.64	1.00	0.06	0.10	0.02	0.10
27	0.73	0.13	0.01	0.01	<0.01	0.02
28	2.69	0.83	0.01	0.03	0.01	0.05
29	4.33	0.64	0.05	0.03	<0.01	0.11

Appendix V, continued

SAMPLE NAME	WT% THM	WT% IL	WT% RUTILE	WT% LEUCOX	WT% MONAZITE	WT% ZIRCON
30	7.00	2.10	0.06	0.06	0.03	0.20
31	3.03	0.59	0.03	0.03	0.01	0.06
<u>32</u>	8.06	<u>2.26</u>	0.07	0.07	0.03	0.13
<u>33</u>	5.12	<u>3.01</u>	0.04	0.03	0.01	0.21
<u>34</u>	7.70	<u>1.40</u>	0.08	0.15	0.03	0.15
<u>35</u>	7.12	<u>2.53</u>	0.06	0.01	<u>0.07</u>	0.12
<u>36</u>	9.07	<u>2.21</u>	0.01	0.12	<u>0.07</u>	0.19
<u>39</u>	8.35	<u>2.89</u>	0.06	0.15	<0.01	0.12
<u>40</u>	5.25	<u>2.33</u>	0.00	0.00	0.04	0.23
<u>41</u>	8.62	<u>2.14</u>	0.01	<u>0.26</u>	0.01	<u>0.26</u>
<u>42</u>	11.06	<u>2.37</u>	0.07	0.06	0.04	<u>0.56</u>
43	2.94	0.49	0.02	0.03	0.01	0.10
44	4.12	0.82	0.04	0.03	0.01	0.13
45	2.35	0.46	0.02	0.01	<.00	0.04
<u>46</u>	6.80	1.69	0.04	0.12	0.01	<u>0.25</u>
<u>47</u>	6.18	1.73	0.05	0.03	0.01	0.09
<u>48</u>	9.39	<u>2.89</u>	0.08	0.20	<0.01	<u>0.34</u>
49	6.32	1.47	0.05	0.06	0.01	0.17
50	6.30	1.20	0.07	0.07	0.04	0.11
51	6.49	1.39	0.08	0.09	0.01	0.23
52	5.90	1.50	0.04	0.08	0.02	0.23
53	7.79	1.51	0.06	0.06	0.01	0.09
<u>54</u>	14.66	<u>4.25</u>	<u>0.16</u>	0.03	<u>0.05</u>	<u>0.72</u>
55	7.87	1.03	0.08	0.09	<0.01	0.24
<u>56</u>	7.95	1.78	<u>0.11</u>	0.07	0.03	<u>0.30</u>
<u>57</u>	7.79	1.95	0.06	0.10	<0.01	<u>0.26</u>
58	5.44	1.23	0.05	0.02	<0.01	0.11
<u>59</u>	11.02	<u>3.85</u>	<u>0.17</u>	0.07	0.01	<u>0.47</u>
60	4.51	1.11	0.02	0.05	0.00	0.08
61	6.08	1.45	0.08	0.06	<0.01	0.21
62	2.93	0.68	0.03	0.04	<0.01	0.04
63	3.65	0.50	0.05	0.06	<0.01	0.12
64	5.32	0.54	0.05	0.04	<0.01	0.18
65	1.53	0.42	0.02	0.02	<0.01	0.03
<u>66</u>	6.79	1.51	<u>0.10</u>	0.05	<0.01	0.24
<u>67</u>	2.55	1.28	<u>0.03</u>	0.08	0.01	0.05
68	1.14	0.41	0.01	0.03	0.01	0.04
69	0.83	0.17	0.01	0.04	<0.01	0.01
70	0.65	0.23	0.01	0.03	<0.01	0.01
71	1.19	0.34	0.01	0.02	<0.01	0.03
72	1.94	0.81	0.03	0.08	0.01	0.05
73	4.92	1.04	0.03	0.03	<0.01	0.06

Appendix V, continued

SAMPLE NAME	WT% THM	WT% IL	WT% RUTILE	WT% LEUCOX	WT% MONAZITE	WT% ZIRCON
74	4.40	0.93	0.05	0.05	<0.01	0.11
75	0.55	0.16	0.01	0.01	<0.01	0.02
76	0.48	0.15	0.01	0.01	<0.01	0.02
77	1.51	0.47	0.02	0.04	<0.01	0.04
78	1.04	0.39	0.02	0.03	<0.01	0.03
79	0.14	0.03	<0.01	0.01	<0.01	<0.01
80	4.74	1.81	0.04	0.09	0.01	0.18
81	4.39	1.08	0.07	0.06	<0.01	0.15
82	1.31	0.62	0.04	0.04	0.01	0.04
83	0.70	0.31	0.02	0.01	<0.01	0.01
84	0.51	0.19	0.01	0.02	<0.01	0.01
<u>85</u>	<u>10.75</u>	<u>5.90</u>	<u>0.26</u>	0.19	0.01	<u>0.41</u>
86	1.31	0.43	0.03	0.04	<0.01	0.04
<u>87</u>	<u>4.16</u>	<u>1.78</u>	<u>0.10</u>	0.10	0.01	0.14
<u>88</u>	<u>0.44</u>	<u>0.14</u>	<u>0.01</u>	0.02	<0.01	0.01
89	5.22	1.01	0.07	0.11	0.01	0.15
89A	4.38	2.06	0.08	0.08	0.01	0.11
90	0.80	0.34	0.01	0.03	0.01	0.03
91	4.52	2.24	0.04	0.12	0.01	0.15
93	0.97	0.29	0.01	0.03	0.01	0.03
94	0.82	0.29	0.02	0.02	<0.01	0.01
95	0.42	0.08	<0.01	0.01	<0.01	0.01
96	0.79	0.34	0.01	0.01	0.01	0.03
97	1.12	0.44	0.02	0.02	<0.01	0.03
<u>98</u>	<u>6.25</u>	<u>2.59</u>	<u>0.11</u>	0.12	0.04	0.22
100	4.48	1.88	0.09	0.04	<0.01	0.16
101	3.47	0.82	0.03	0.04	<0.01	0.07
1090-1	2.46	0.64	0.02	0.01	<0.01	0.08
1090-2	1.91	0.49	0.02	0.03	<0.01	0.07
<u>1091-1</u>	<u>2.36</u>	<u>0.57</u>	<u>0.01</u>	<u>0.03</u>	<u>0.06</u>	<u>0.22</u>
1091-2	1.71	0.52	0.03	0.03	<0.01	0.07
1091-3	1.61	0.61	0.04	0.02	<0.01	0.07
1092-1	1.70	0.77	0.03	0.02	<0.01	0.05
1092-2	1.03	0.48	0.02	0.03	<0.01	0.05
1094-1	1.15	0.42	0.01	0.02	<0.01	0.03
1094-2	1.01	0.48	0.02	0.02	<0.01	0.04
1095-1	2.51	0.58	0.02	0.03	<0.01	0.09
1095-2	2.30	1.07	0.04	0.03	<0.01	0.07
1096-1	1.84	0.47	0.01	0.02	<0.01	0.04
1096-2	2.23	0.87	0.04	0.03	<0.01	0.06
1097-1	2.60	0.79	0.02	0.03	<0.01	0.11
1097-2	1.39	0.65	0.02	0.03	<0.01	0.05
1097-3	1.26	0.67	0.03	0.02	<0.01	0.04

Appendix V, continued

SAMPLE NAME	WT% THM	WT% IL	WT% RUTILE	WT% LEUCOX	WT% MONAZITE	WT% ZIRCON
1098-1	1.78	0.89	0.02	0.04	<0.01	0.02
1098-2	0.58	0.35	0.01	0.01	<0.01	0.02
1099-1	1.18	0.40	0.02	0.02	<0.01	0.05
1099-2	1.78	0.91	0.03	0.02	<0.01	0.05
1100-1	2.64	0.65	0.02	0.03	<0.01	0.08
1100-2	2.51	1.13	0.03	0.02	<0.01	0.10
1103-1	1.80	0.70	0.01	0.02	<0.01	0.03
1103-2	1.62	0.65	0.02	0.05	<0.01	0.04
1103-3	1.74	0.37	0.02	0.02	<0.01	0.08
1106-1	3.59	1.35	0.03	0.03	<0.01	0.08
1106-2	2.63	0.77	0.02	0.01	<0.01	0.04
1107-1	4.35	1.34	0.03	0.03	0.01	0.11
1107-2	1.83	0.36	0.03	0.02	<0.01	0.04
1109-1	3.08	0.70	0.01	0.03	<0.01	0.04
1111-1	2.76	0.67	0.03	0.02	<0.01	0.11
1111-2	3.20	0.95	0.03	0.02	<0.01	0.09
1116-1	4.39	1.11	0.04	0.03	<0.01	0.12
1116-2	4.00	1.11	0.08	0.01	<0.01	0.16
1119-1	2.43	0.53	0.03	0.02	0.01	0.05
1119-2	2.39	0.67	0.03	0.01	<0.01	0.09
1120-1	1.95	0.48	0.02	0.01	<0.01	0.04
1120-2	3.05	0.98	0.03	0.03	<0.01	0.08
1121-1	3.44	0.72	0.03	0.03	<0.01	0.15
1122-1	5.67	1.55	0.05	0.05	<0.01	0.13
1127-1	5.51	1.36	0.05	0.05	<0.01	0.17
1127-2	2.70	0.78	0.01	0.03	<0.01	0.09
1129-1	7.65	1.77	0.07	0.08	0.01	0.17
1129-2	6.11	1.14	0.05	0.05	<0.01	0.13
1130-1	7.17	1.55	0.04	0.04	0.01	0.21
1130-2	1.96	0.45	0.01	0.02	<0.01	0.02
1131-1	5.92	1.58	0.06	0.04	0.02	0.17
<u>1132-1</u>	6.32	1.37	0.04	0.05	<0.01	<u>0.35</u>
<u>1134-1</u>	8.79	<u>2.99</u>	<u>0.16</u>	0.03	0.01	<u>0.41</u>
<u>1134-2</u>	6.82	<u>2.11</u>	<u>0.06</u>	0.04	<0.01	<u>0.25</u>
<u>1136-1</u>	9.01	<u>2.59</u>	<u>0.10</u>	0.09	<0.01	<u>0.31</u>
1136-2	6.42	1.80	0.04	0.05	0.02	0.24
1136-3	3.34	0.98	0.04	0.02	<0.01	0.12
1139-1	2.44	0.65	0.03	0.04	0.01	0.07
2000-1	2.00	0.53	0.03	0.04	<0.01	0.05
2000-2	2.39	0.52	0.03	0.03	<0.01	0.08
2001-1	2.02	0.41	0.02	0.04	<0.01	0.04
2002-1	3.75	1.09	0.02	0.01	<0.01	0.12
2002-2	3.01	0.89	0.01	0.03	<0.01	0.07

Appendix V, continued

SAMPLE NAME	WT% THM	WT% IL	WT% RUTILE	WT% LEUCOX	WT% MONAZITE	WT% ZIRCON
110-1	2.60	0.84	0.04	0.01	<0.01	0.14
110-2	2.21	0.41	0.03	0.02	<0.01	0.05
110-3	1.41	0.29	0.02	0.02	<0.01	0.02
115-1	0.74	0.21	0.01	0.01	<0.01	0.02
116-1	0.58	0.18	0.01	0.01	<0.01	0.02
116-2	0.54	0.17	0.01	0.01	<0.01	0.01
116-3	2.17	0.78	0.03	0.04	<0.01	0.08
116-4	0.92	0.33	0.02	0.01	<0.01	0.04
116-5	1.66	0.52	0.05	0.04	<0.01	0.05
117-1	1.26	0.38	0.02	0.02	<0.01	0.03
117-2	3.87	1.07	0.07	0.04	<0.01	0.08
117-3	3.95	1.12	0.04	0.04	0.01	0.07
117-4	2.84	0.65	0.04	0.04	<0.01	0.05
C1-1	2.18	0.65	0.01	0.09	<0.01	0.09
C1-2	3.18	0.55	0.05	0.05	<0.01	0.09
C1-3	2.09	0.36	<0.01	0.06	<0.01	0.01
C1-4	1.95	0.31	0.03	0.05	<0.01	0.08
C2-1	4.12	1.12	0.05	0.04	<0.01	0.22
C2-2	1.80	0.35	0.02	0.04	<0.01	0.09
C2-3	2.65	0.55	0.03	0.09	<0.01	0.13
C2-4	1.41	0.35	0.02	0.06	<0.01	0.04
C3-1	3.99	0.43	0.07	0.04	<0.01	0.15
C3-2	4.21	0.88	0.05	0.02	<0.01	0.24
<u>C3-3</u>	3.54	0.69	0.06	0.04	<0.01	<u>0.25</u>
C3-4	3.36	1.01	0.06	0.03	<0.01	0.14
C4-1	2.65	0.46	0.04	0.03	<0.01	0.13
C4-2	2.40	0.35	0.04	0.03	<0.01	0.08
C4-3	2.66	0.49	0.02	0.04	<0.01	0.10
C5-1	2.03	0.60	0.03	0.04	<0.01	0.06
C5-2	2.91	0.35	0.05	0.06	<0.01	0.13
C5-3	3.51	0.39	0.06	0.02	<0.01	0.12
C5-4	3.31	0.36	0.05	0.05	<0.01	0.23
C6-1	4.38	0.90	0.07	0.06	<0.01	0.24
C6-2	2.55	0.44	0.04	0.03	<0.01	0.19
<u>C6-3</u>	5.78	0.51	<u>0.12</u>	0.07	<0.01	0.22
<u>C7-1</u>	3.14	0.62	<u>0.02</u>	0.00	<0.01	0.09
C7-2	1.45	0.48	0.01	0.03	<0.01	0.03
C7-3	2.35	0.58	0.01	0.03	<0.01	0.03
C8-1	3.45	1.05	0.04	0.02	<0.01	0.18
<u>C8-2</u>	6.75	0.72	0.08	0.07	<0.01	<u>0.27</u>
<u>C8-3</u>	3.65	0.33	0.07	0.02	0.00	<u>0.13</u>
C8-4	3.56	0.28	0.05	0.02	<0.01	0.13
C9-1	4.63	0.98	0.08	0.09	<0.01	0.17

Appendix V, continued

SAMPLE NAME	WT% THM	WT% IL	WT% RUTILE	WT% LEUCOX	WT% MONAZITE	WT% ZIRCON
C9-2	3.84	0.84	0.05	0.04	0.00	0.11
C9-3	3.16	0.65	0.06	0.04	<0.01	0.16
C10-1	3.22	0.85	0.06	0.03	<0.01	0.15
C10-2	4.07	0.40	0.06	0.03	<0.01	0.17
<u>C10-3</u>	4.98	0.47	0.08	0.07	0.00	<u>0.32</u>
<u>C10-4</u>	4.53	0.30	0.08	0.08	0.00	<u>0.36</u>
C11-1	1.88	0.33	0.02	0.05	<0.01	0.09
C11-2	1.81	0.28	0.04	0.06	<0.01	0.04
C11-3	3.53	0.53	0.02	0.02	<0.01	0.23
<u>C11-4</u>	3.08	0.61	0.04	0.02	<0.01	<u>0.26</u>
C12-1	5.62	0.87	0.03	0.07	<0.01	0.12
C12-2	5.32	0.51	0.08	0.04	<0.01	0.22
<u>C12-3</u>	9.12	1.35	<u>0.11</u>	0.11	0.00	<u>0.67</u>
<u>C12-4</u>	7.40	0.60	<u>0.10</u>	0.04	0.00	<u>0.42</u>
C13-1	3.21	0.49	<u>0.06</u>	0.07	<0.01	0.11
C13-2	2.64	0.30	0.04	0.08	<0.01	0.10
C13-3	1.73	0.22	0.04	0.02	<0.01	0.12
C14-1	4.47	0.42	0.06	0.03	<0.01	0.10
C14-2	1.99	0.13	0.03	0.01	0.00	0.11
<u>C14-3</u>	5.95	0.54	<u>0.13</u>	0.16	<0.01	<u>0.27</u>
<u>C14-4</u>	5.61	0.18	<u>0.10</u>	0.08	<0.01	<u>0.25</u>
<u>C15-1</u>	5.70	0.71	<u>0.07</u>	0.07	0.00	0.21
C15-2	6.57	0.48	0.09	0.09	0.00	0.22
C16-1	6.91	0.94	0.08	0.02	0.00	0.19
C16-2	5.36	0.18	0.09	0.02	<0.01	0.24
C17-1	3.80	0.59	0.06	0.08	<0.01	0.16
<u>C17-2</u>	4.26	0.35	0.06	0.03	<0.01	<u>0.27</u>
C17-3	4.03	0.21	0.09	0.02	<0.01	0.16
<u>C17-4</u>	5.27	0.36	<u>0.11</u>	0.05	0.00	0.16
<u>C17-5</u>	5.72	0.23	<u>0.12</u>	0.03	0.00	0.23
C18-1	2.92	0.31	0.02	0.05	<0.01	0.07
C18-2	3.50	0.31	0.04	0.05	<0.01	0.12
C19-1	4.06	0.54	0.08	0.04	<0.01	0.19
C19-2	2.05	0.28	0.03	0.01	<0.01	0.08
C19-3	2.08	0.37	0.02	0.04	<0.01	0.03
C20-1	1.29	0.34	0.02	0.05	<0.01	0.04
C20-2	1.75	0.41	0.02	0.12	<0.01	0.05
C20-3	0.97	0.18	0.02	0.02	<0.01	0.04
C20-4	1.93	0.42	0.03	0.07	0.00	0.11
C21-1	1.11	0.25	0.02	0.06	<0.01	0.08
C22-1	1.54	0.40	0.03	0.12	<0.01	0.06
C22-2	1.76	0.43	0.04	0.10	<0.01	0.07
C22-3	2.38	0.50	0.03	0.10	<0.01	0.08

Appendix V, continued

SAMPLE NAME	WT% THM	WT% IL	WT% RUTILE	WT% LEUCOX	WT% MONAZITE	WT% ZIRCON
C22-4	1.22	0.31	0.02	0.04	<0.01	0.03
C23-2	1.43	0.30	0.01	0.04	<0.01	0.06
C23-3	1.59	0.39	0.02	0.03	<0.01	0.06
C23-4	0.95	0.23	0.01	0.03	<0.01	0.03
C24-1	1.05	0.30	0.02	0.04	<0.01	0.03
C24-2	1.49	0.37	0.03	0.06	<0.01	0.04
C25-1	0.41	0.15	0.01	0.02	<0.01	0.03
C25-2	1.39	0.50	0.02	0.05	<0.01	0.06
C25-3	1.77	0.49	0.02	0.04	<0.01	0.04
C26-1	3.53	1.18	0.06	0.13	<0.01	0.15
C26-2	2.60	0.51	0.07	0.05	<0.01	0.17
<u>C26-3</u>	<u>5.11</u>	<u>0.43</u>	<u>0.14</u>	<u>0.07</u>	<u><0.01</u>	<u>0.29</u>
<u>C27-1</u>	<u>2.28</u>	<u>0.43</u>	<u>0.02</u>	<u>0.03</u>	<u><0.01</u>	<u>0.10</u>
C27-3	2.66	1.18	0.05	0.08	<0.01	0.10
C28-1	1.88	0.64	0.04	0.08	<0.01	0.07
C28-2	3.27	0.85	0.06	0.08	<0.01	0.23
C28-3	3.08	0.56	0.05	0.07	<0.01	0.16
C28-4	2.40	0.69	0.04	0.08	<0.01	0.12
<u>C29-1</u>	<u>4.53</u>	<u>1.79</u>	<u>0.07</u>	<u>0.09</u>	<u><0.01</u>	<u>0.27</u>
<u>C29-2</u>	<u>1.29</u>	<u>0.41</u>	<u>0.02</u>	<u>0.03</u>	<u><0.01</u>	<u>0.06</u>
C30-1	2.96	0.72	0.06	0.07	<0.01	0.15
C31-1	0.72	0.25	0.01	0.02	<0.01	0.03
C31-2	1.52	0.56	0.03	0.07	<0.01	0.09
C31-3	3.14	0.96	0.07	0.07	<0.01	0.16
C31-4	3.99	0.52	0.06	0.12	<0.01	0.21
C32-1	2.71	0.75	0.07	0.08	<0.01	0.13
C32-2	2.73	0.44	0.04	0.09	<0.01	0.14
<u>C32-3</u>	<u>3.39</u>	<u>0.81</u>	<u>0.06</u>	<u>0.09</u>	<u><0.01</u>	<u>0.26</u>
C33-1	1.95	0.26	0.06	0.04	<0.01	0.11
C33-2	2.50	0.33	0.05	0.04	<0.01	0.17
C33-3	2.42	0.32	0.04	0.06	<0.01	0.15
C33-4	1.24	0.31	0.02	0.03	<0.01	0.07
C34-1	1.08	0.35	0.02	0.02	<0.01	0.03
C34-2	3.77	1.24	0.04	0.10	<0.01	0.17
C34-3	2.14	0.38	0.03	0.04	<0.01	0.09
C35-1	1.78	0.37	0.03	0.07	<0.01	0.11
C35-4	1.31	0.39	0.03	0.06	<0.01	0.08
C36-1	0.62	0.26	0.01	0.01	<0.01	0.03
C36-2	0.73	0.25	0.01	0.01	<0.01	0.03
C36-3	0.86	0.34	0.02	0.01	<0.01	0.06
C36-4	0.80	0.21	0.01	0.03	<0.01	0.04
<u>C37-1</u>	<u>4.40</u>	<u>0.59</u>	<u>0.05</u>	<u>0.11</u>	<u><0.01</u>	<u>0.25</u>
<u>C37-2</u>	<u>2.22</u>	<u>0.60</u>	<u>0.04</u>	<u>0.03</u>	<u><0.01</u>	<u>0.08</u>

Appendix V, continued

SAMPLE NAME	WT% THM	WT% IL	WT% RUTILE	WT% LEUCOX	WT% MONAZITE	WT% ZIRCON
C37-3	2.16	0.66	0.05	0.06	<0.01	0.08
C38-1	1.99	0.28	0.03	0.02	<0.01	0.10
C38-2	2.32	0.46	0.03	0.04	<0.01	0.07
C39-1	4.40	0.83	0.08	0.05	<0.01	0.24
C39-2	4.13	0.88	0.05	0.02	<0.01	0.14
C39-3	2.60	0.76	0.05	0.03	<0.01	0.08
C40-1	4.56	0.88	0.06	0.07	<0.01	0.20
C40-2	4.18	0.96	0.09	0.14	<0.01	0.19
C40-3	2.75	0.71	0.04	0.08	<0.01	0.12
C41-1	3.86	0.77	0.06	0.04	0.00	0.18
C41-2	1.83	0.38	0.04	0.05	<0.01	0.08
C41-3	2.65	0.68	0.05	0.07	<0.01	0.12
C42-1	3.56	1.23	0.06	0.10	<0.01	0.14
C42-2	4.35	1.37	0.08	0.09	<0.01	0.22
C42-3	*	*	*	*	*	*
C42-4	3.17	1.56	0.06	0.06	<0.01	0.21
C43-1	6.38	0.33	0.11	0.16	<0.01	0.17
C43-2	3.55	1.02	0.05	0.05	<0.01	0.13
C43-3	6.72	1.24	0.09	0.05	<0.01	0.27
C44-1	6.49	0.94	0.09	0.10	0.00	0.29
C44-2	3.50	0.97	0.04	0.02	<0.01	0.12
C44-3	1.74	0.42	0.02	0.04	<0.01	0.07
C45-1	3.01	0.40	0.04	0.08	0.00	0.14
C45-2	2.63	0.45	0.03	0.06	<0.01	0.07
C45-3	2.85	0.63	0.06	0.08	<0.01	0.16
C46-1	3.36	0.66	0.05	0.05	<0.01	0.11
C46-2	2.20	0.50	0.02	0.03	<0.01	0.05
C46-3	2.19	0.39	0.02	0.04	<0.01	0.06
C46-4	3.04	0.89	0.06	0.04	<0.01	0.14
C47-1	4.47	0.81	0.08	0.12	<0.01	0.13
C47-2	1.62	0.54	0.02	0.05	<0.01	0.07
C48-1	0.89	0.26	0.02	0.03	<0.01	0.03
C48-2	0.91	0.15	0.02	0.04	<0.01	0.02
C48-3	0.74	0.21	0.02	0.02	<0.01	0.03
C48-4	1.79	0.53	0.03	0.05	<0.01	0.06
C49-1	1.00	0.29	0.02	0.04	<0.01	0.03
C49-2	0.82	0.25	0.01	0.03	<0.01	0.03
C49-3	1.66	0.42	0.03	0.02	<0.01	0.04
C49-4	4.14	0.90	0.06	0.06	<0.01	0.14
C50-1	2.66	0.54	0.02	0.04	<0.01	0.10
WB063-1	2.07	0.81	0.04	0.03	<0.01	0.09
WB063-2	2.13	0.87	0.01	0.09	<0.01	0.11
WB063-3	2.53	0.90	0.03	0.14	<0.01	0.13

Appendix V, continued

SAMPLE NAME	WT% THM	WT% IL	WT% RUTILE	WT% LEUCOX	WT% MONAZITE	WT% ZIRCON
<u>STA054</u>	5.12	1.69	<u>0.13</u>	0.14	<0.01	<u>0.25</u>
STA055	0.50	0.12	0.01	0.01	<0.01	0.01
STA056	0.83	0.26	0.02	0.01	<0.01	0.02
STA093	5.64	1.34	0.07	0.11	<0.01	0.23
<u>STA094</u>	7.45	1.70	<u>0.12</u>	0.10	<0.01	0.24
51-1	0.79	0.17	<u>0.01</u>	0.04	<0.01	0.02
51-2	0.09	0.03	<0.01	0.01	<0.01	<0.01
51-3	0.08	0.02	<0.01	<0.01	<0.01	<0.01
<u>51-4</u>	9.99	<u>4.28</u>	<u>0.23</u>	<u>0.30</u>	0.01	<u>0.40</u>
AVERAGE		0.78	0.04	0.05	0.00	0.12
STD		0.68	0.03	0.04	0.01	0.10
MAX VALUE		5.90	0.26	0.30	0.08	0.72
MIN VALUE		0.02	0.00	0.00	0.00	0.00
GARNAR'S VALUES	5.0	2.25	0.10	0.25	0.05	0.25

Grab samples 51-1, 51-2, 51-3, and 51-4 were taken from North Carolina barrier island beaches.

APPENDIX VI

Samples are sorted by decreasing abundance (with respect to the total sample) of selected minerals. Only those samples with values equal to or greater than Garnar's values are listed (ilmenite, 2.25%; leucoxene, 0.25%; rutile, 0.1%; monazite, 0.05%; zircon, 0.25%; based on THM = 5%).

sample	% IL	sample	% RUTILE
85	5.90	85	0.26
51-4	4.28	51-4	0.23
54	4.25	59	0.17
59	3.85	1134-1	0.16
33	3.01	54	0.16
1134-1	2.99	H01-3	0.15
48	2.89	C26-3	0.14
39	2.89	4	0.13
1136-1	2.59	STA054	0.13
98	2.59	C14-3	0.13
35	2.53	6-3	0.12
42	2.37	C17-5	0.12
40	2.33	STA094	0.12
32	2.26	56	0.11
		C17-4	0.11
		C43-1	0.11
		C12-3	0.11
		98	0.11
		1136-1	0.10
		C12-4	0.10
		C14-4	0.10
		87	0.10
		66	0.10

sample	% LEUCOX
51-4	0.30
4	0.28
41	0.26

sample	% MONAZITE
H01-3	0.08
36	0.07
35	0.07
1091-1	0.06
54	0.05
14	0.05

APPENDIX VI, continued

sample	% ZIRCON
54	0.72

C12-3	0.67
42	0.56
59	0.47
H01-3	0.42
C12-4	0.42
85	0.41
1134-1	0.41
51-4	0.40
C10-4	0.36
1132-1	0.35
48	0.34
5	0.32
C10-3	0.32
15	0.32
1136-1	0.31
4	0.31
56	0.30
C44-1	0.29
C26-3	0.29
C8-2	0.27
C17-2	0.27
C29-1	0.27
C43-3	0.27
C14-3	0.27
C11-4	0.26
57	0.26
41	0.26
12	0.26
C32-3	0.26
C14-4	0.25
46	0.25
C3-3	0.25
C37-1	0.25
STA054	0.25
1134-2	0.25

APPENDIX VII
CORE DESCRIPTIONS

The following 39 cores were provided by A.E. Grosz of the U.S. Geological Survey. They were taken by the U.S. Army Corps of Engineers Coastal Engineering Research Center (CERC) and used by Meisburger, 1972. They are arranged by the CERC numbers, so a cross-reference to the USGS-assigned number is provided.

USGS NUMBER	CERC NUMBER	USGS NUMBER	CERC NUMBER
110	70	1111	12
115	59	1116	9
116	58	1119	54
117	D73	1120	39
1090	5	1121	40
1091	43	1122	20
1092	33	1127	29
1093	4	1129	25
1094	46	1130	26
1095	47	1131	19
1096	48	1132	28
1097	49	1134	56
1098	34	1136	41
1099	35	1139	16
1100	30	2000	2
1103	36A	2001	3
1106	53	2002	31
1107	52	2003	58
1109	11B	2004	60
2005	61		

USGS CORE 2000 (CERC#2)

Silt, gray (5Y 6/1), clayey; some sand, very fine grained; oyster shell
at top of core.....6.30

USGS CORE 2001 (CERC#3)

Empty plastic liner labeled 3A.....2.00

Silt, light olive gray (5Y 6/2); sandy, very fine grained; massively
bedded; scattered shell fragments at top and bottom of core; sand,
fine to medium grained, laminae thruout core (1-3cm thick);
labeled 3B.....1.34

USGS 1093 (CERC #4)

Silt, light olive gray (5Y 6/2); clayey; sandy, fine grained; massively
bedded.....3.01

USGS 1090 (CERC #5)

Sand, grayish brown (2.5Y 5/2), fine grained; silty; massively bedded;
shell fragments common; many shell fragments at approx.0.95m.....2.45

Sand, grayish brown (2.5Y 5/2), fine to medium grained; massively bedded;
grading into sand, medium to coarse grained; some gravel; massively
bedded.....1.09

USGS 1116 (CERC #9)

Sand, light brownish gray (2.5Y 6/2), fine grained; silty; massively
bedded; Ensis fragments common.....2.50

Sand, coarse grained; and gravel; and shell fragments; including
coral (4cm long).....0.25

Sand, light brownish gray (2.5Y 6/2), fine grained; silty; massively
bedded; Ensis fragments common.....1.35

USGS 1109 (CERC#11(B))

NOTE: Not the top of the core-only of section B

Sand, light olive gray (5Y 6/2), fine grained, micaceous; massively bedded; shell fragments common.....2.38

USGS 1111 (CERC #12)

Sand, light brownish gray (2.5Y 6/2), fine grained; massively bedded; scattered shell fragments common.....2.00

Sand, light brownish gray (2.5Y 6/2), fine grained; massively bedded; shell fragments common; a small sandy mud pod; from 0.8 to 1.10m in this interval is a higher concentration of shell fragments.....1.34

USGS 1139 (CERC #16)

Sand, light gray (2.5Y 7/2), fine to medium grained; massively bedded; with small shell fragments (a few mm.).....0.45

Sand, light brownish gray (2.5Y 6/2), very fine to fine grained; massively bedded.....1.39

USGS 1131 (CERC #19)

Sand, light brownish grey (2.5Y 6/2), fine grained; massively bedded; abundant shell fragments in this interval at 0.3 to 0.65 m.....0.98

Sand, pale yellow (2.5Y 7/4), fine grained; massively bedded; in this interval at 0.27m Callianassa? tubes (up to 5cm).....0.84

USGS 1122 (CERC #20)

Sand, light brownish gray (2.5Y 6/2) fine grained; massively bedded; abundant shell fragments; shell layer-(.5-.65m) shells up to 6cm...0.65

Sand, light olive gray (5Y 6/2), fine grained; massively bedded; shell fragments common.....0.80

USGS 1129 (CERC #25)

Sand, light brownish gray (2.5Y 6/2), fine grained; massively bedded;
sparse shell fragments.....1.93

Sand, coarse grained; with shell fragments.....0.18

Sand, grayish brown (2.5Y 5/2), fine grained; massively bedded.....0.24

Clay and silt, light yellow brown (2.5Y 6/4).....0.12

Sand, grayish brown (2.5Y 5/2) fine grained; massively bedded.....0.43

USGS 1130 (CERC #26)

Sand, light olive gray (5Y 6/2), micaceous, fine grained; massively
bedded; with shell fragments.....1.45

Silt, light brownish gray (2.5Y 6/2), slightly clayey; lenses
of sand, fine grained.....1.08

USGS 1132 (CERC #28)

Sand, light olive gray (5Y 6/2), fine to medium grained; with shell
fragments; Ensis clam at top; oyster shell at 0.45m.....1.64

USGS 1127 (CERC #29)(Cape Charles)

Sand, light olive gray (5Y 6/2), micaceous, fine grained.....2.78

USGS 1100 (CERC #30)

Sand, light olive gray (5Y 6/2), micaceous, coarse to fine grained.....0.53

Sand, coarse grained; and gravel; iron stained.....0.07

Sand, micaceous, fine to medium grained; shell fragments.....0.10

Sand and silt and clay, olive gray (5Y 5/2), massively bedded.....0.83

Silt, light olive gray (5Y 6/2) sandy, fine grained; massively bedded...0.70
 Sand, light olive gray (5Y 6/2), medium to coarse grained; and gravel...0.27

USGS 2002 (CERC #31)

Sand, light olive gray (5Y 6/2), fine to very fine grained; massively bedded; shell layer at 0.26-0.30m, shells up to 3cm diameter.....0.30
 Sand gray (5Y 6/1), fine to very fine grained; shell fragments common; Ensis fragment in this interval at 0.63m.....1.47
 Silt and sand, gray (5Y 6/1), very fine grained; massively bedded shell fragments rare.....1.62

USGS 1092 (CERC #33)(#33a,33b Cape Henry 8/21/68)

Sand, light yellowish brown (2.5Y 6/4), coarse grained; and gravel; massively bedded; local concentrations of clay.....0.75
 Sand and gravel, olive yellow (2.5Y 6/6), coarse grained; (increased amounts of gravel).....1.05
 Sand, light yellowish brown (2.5Y 6/4), medium to fine grained; some coarse sand; massively bedded.....0.56
 Sand, pale yellow (2.5Y 7/4), medium to coarse grained; and gravel massively bedded.....1.49
 Sand, light gray (2.5Y 7/2), fine grained; and gravel; plant roots in this interval at 0-0.15m.....0.45
 Sand, pale yellow (2.5Y 7/4), medium to coarse grained; and gravel massively bedded.....0.48
 NOTE: Bottom of last core liner is threaded

USGS 1098 (CREC #34)

Sand, light yellowish brown (2.5Y 6/4), coarse grained; and gravel; massively bedded; high concentration of pebbles at .45-.60m.....0.70

	Thickness Meters
Sand, yellowish brown (10YR 5/8), coarse grained; and gravel; massively bedded; high concentration of gravel in this interval at .10-.25m and again at .65-.95m.....	1.21
Sand, yellowish brown (10YR 5/8), coarse grained; and gravel; and pebbles; iron staining; micaceous; grades into below.....	0.68
Sand, light olive gray (5Y 6/2), medium grained; grades into below.....	0.16
Silt, light yellowish brown (10YR 6/4); sandy, fine-grained; clayey; micaceous.....	1.06
Silt, light yellowish brown (10YR 6/4); clayey; sandy, fine grained; shell fragments; micaceous.....	1.89
USGS 1099 (CERC #35)	
Sand, light brownish gray (2.5Y 6/2), fine to medium grained; shell fragments; massively bedded; grades into below.....	0.50
Sand, fine grained; muddy; micaceous; grades into below.....	1.55
Sand, fine to medium grained; muddy; scattered gravel at bottom of interval.....	0.52
Sand, fine to medium grained; muddy; scattered shell fragments.....	0.38
Sand, pale yellow (5Y 7/3), coarse to medium grained; gravelly; micaceous.....	0.25
Sand, light yellowish brown (2.5Y 6/4), coarse to medium grained; gravelly; micaceous.....	0.25
Sand, light brownish gray (2.5Y 6/2), coarse to medium grained; gravelly; micaceous.....	0.70
Sand, light yellowish brown (2.5Y 6/4), coarse grained; pebbly; gravelly; iron stained.....	0.41
USGS 1103 (CERC #36A)	
Shell fragments; silt; and clay; light olive gray (5Y 6/2); core highly disturbed.....	0.25

Sand, olive gray (5Y 5/2), fine grained; silt; and clay; shell fragments; core highly disturbed.....0.95

Sand, olive gray (5Y 5/2), coarse grained; silt; and gravel; few shell fragments; core highly disturbed.....0.60

Sand, gray (5Y 5/1), fine to medium grained; gravel; small amount of silt and clay; scattered shell fragments.....1.05

Sand, gray (5Y 5/1), fine to very fine grained; sparse shell fragments..1.80

Sand, gray (5Y 5/1), fine and medium grained; gravel.....0.35

USGS 1120 (CERC #39)

Sand, light gray (2.5Y 7/2), medium to coarse grained; abundant shell fragments (up to 2cm) including Ensis, various other bivalves, and a sand dollar fragment; massively bedded.....0.62

Sand, light olive gray (5Y 6/2), medium to fine grained; massively bedded.....0.70

Sand, light gray (2.5Y 7/2), medium to coarse grained; abundant shell fragments, some large (up to 6cm); massively bedded.....0.18

Sand, light brownish gray (2.5Y 6/2), fine grained; massively bedded....0.10

Sand, light brownish gray (2.5Y 6/2), fine to very fine sand, massively bedded.....1.75

USGS 1121 (CERC #40)

Sand, light olive gray (5Y 6/2), fine to very fine grained; micaceous; massively bedded; widely scattered shells.....2.36

USGS 1136 (CERC #41)

Sand, light olive gray (5Y 6/2), fine to very fine sand; micaceous; massively bedded; widely scattered shells.....1.50

Sand, light olive gray (5Y 6/2), fine to very fine sand; micaceous; massively bedded; shelly layer in this interval at 1.02-1.08m.....3.15

Clay, silty.....0.20
NOTE: iron stain at bottom of core due to rusted core-catcher

USGS 1091 (CERC #43)

Sand, light olive gray (5Y 6/2), fine to very fine grained; silty;
micaceous; massively bedded.....4.70

USGS 1094 (CERC #46) CAPE HENRY

Sand, light olive gray (5Y 6/2), fine to very fine grained; micaceous
massively bedded; shell fragments rare; well-formed worm tubes
in this interval; at 0.25m.; some non-identified fragments coal?...1.58

Sand, light olive gray (5Y 6/2), fine to very fine grained; micaceous;
massively bedded; rare shell fragments;.....0.91

Clay, light olive gray (5Y 6/2); silty; massively bedded; iron staining
in the surface along the core.....0.88

NOTE: first set photos this core section were unusable the second set
of photos are corrected with tape in proper position

USGS 1095 (CERC #47) CAPE HENRY

Sand, light olive gray (5Y 6/2); silty; massively bedded; shell fragments
rare; big piece of coal this interval at 0.25m.....1.61

Sand, light yellowish brown (2.5Y 6/4), fine to very fine grained; silty;
massively bedded; iron stained; coarse quartz grains rare.....0.44

Sand, light gray (5Y 7/2), (gray color), fined grained; silty; clay;
massively bedded.....0.15

Sand, pale yellow (2.5Y 7/3), mixture of fine medium and coarse
grained; (poor sorting).....1.08

USGS 1096 (CERC #48)

Sand, light olive gray (5Y 6/2), fine to very fine grained; silty;
micaceous; massively bedded; worm tubes in the surface (10cm)
some coal fragments in the first 20 cm. layer of shell

fragments this interval at 1.50-1.55m.....1.80
 Clay, light gray (5Y 7/1); silty; with some laminations.....0.55
 Sand, light olive gray (5Y 6/2), fine, medium and coarse grained;
 poorly sorted.....0.55
 Cobbles (6x3 cm); gravel; coarse sand; poorly sorted.....0.17
 Silt, olive yellow (2.5Y 6/6); sand; with clay; iron colored.....1.68

USGS 1097 (CERC #49)

Sand, light olive gray (5Y 6/2), fine grained; micaceous; massively
 bedded; few scattered shell fragments; grading to sand, medium
 grained; micaceous; massively bedded; grading to sand, medium with
 some coarse grained; micaceous; massively bedded; grading to
 sand, pale yellow (2.5Y 7/4), medium to coarse grained; micaceous
 massively bedded.....2.78
 Sand, coarse grained; and gravel up to 2cm.....0.07
 Silt, brownish yellow (10YR 6/6), fine sandy, and silty fine sand; iron
 stained; clam shells common up to 6 or more cm partially dissolved,
 and casts and molds; micaceous; massively bedded; grades to below..1.65
 Sand, yellowish brown (10YR 5/4), fine grained; silty; shells and
 shell fragments (1/2 cm to several cm); massively bedded.....0.76

USGS 1107 (CERC #52)

Sand, pale yellow (5Y 7/3), medium grained; micaceous; shell
 fragments; massively bedded.....0.15
 Sand, light olive gray (5Y 6/2), fine grained; micaceous; massively
 bedded shell fragments; grading into below.....0.85
 Sand, pale yellow (5Y 7/3), medium grained; micaceous; scattered shell
 fragments; massively bedded; grading into below.....0.40
 Sand, light olive gray (5Y 6/2), fine with some medium grained;
 scattered shell fragments; massively bedded; micaceous.....1.91

USGS 1106 (CERC #53)

Sand, light olive gray (5Y 6/2), fine grained; micaceous; scattered shell fragments including Ensis; massively bedded.....2.96

USGS 1119 (CERC #54)

Sand, light olive gray (5Y 6/2), medium grained; micaceous; scattered shell fragments; massively bedded; grading into below.....0.70

Sand, light olive gray (5Y 6/2), fine grained; micaceous; scattered shell fragments; concentrated shell fragments up to 1.5cm and some gravel in this interval at 0.72-0.82m; massively bedded; grades to below..2.70

Sand, medium grained; micaceous; scattered shell fragments; massively bedded; grading into below.....0.50

Sand, medium to fine grained; micaceous; scattered shell fragments; massively bedded.....0.28

USGS 1134 (CERC #56)

Sand, light olive gray (5Y 6/2), fine grained; micaceous; widely scattered shell fragments; massively bedded; medium to fine grained sand this interval at 0.25-0.35m.....3.50

USGS 2003 (CERC #58)

Sand, light olive gray (5Y 6/2), fine grained; micaceous; scattered shell fragments; massively bedded.....0.25

Sand, light gray (2.5Y 7/2), coarse grained; shelly; and gravel; (shells to 6 cm) including sand dollar; massively bedded.....0.25

Sand, light gray (2.5Y 7/2), medium to coarse grained; abundant shell fragments (somewhat smaller); massively bedded; grading into below.....0.80

Sand, light gray (2.5Y 7/2), coarse grained; with gravel; abundant shell fragments (to 6cm); gravel is iron-stained; massively bedded.....0.50

Silt, light olive gray (5Y 6/2); sandy, fine grained;

(Pleisto-Yktn); massively bedded.....0.21

Silt, light brownish gray (2.5Y 6/2); slightly clayey; some sand,
fine grained; small amount of gravel; massively bedded.....0.39

Sand, light brownish gray (2.5Y 6/2), fine grained; silty;
massively bedded; grading into below.....0.85

Sand, fine grained; micaceous; massively bedded; grading into below....0.13

Sand, light brownish gray (2.5Y 6/2), medium grained; massively bedded..0.33

USGS 2004 (CERC #60)

Silt, pale brown (10YR 6/3); clayey; massively bedded; grades to below..0.60

Sand, light brownish gray (2.5Y 6/2), fine grained; silty;
massively bedded; grading into below.....0.25

Sand, light brownish gray (2.5Y 6/2), fine grained; micaceous;
massively bedded; grading into below.....0.80

Sand, light brownish gray (2.5Y 6/2), fine grained; silty; massively
bedded; grading into below.....0.65

Sand, light brownish gray (2.5Y 6/2), fine grained; massively bedded....0.17

USGS 2005 (CERC #61)

Sand, light gray (5Y 7/2), medium grained; shell fragments; rare
massively bedded.....1.40

Sand, light gray (5Y 7/2), fine to medium grained; abundant shell
fragments; massively bedded; increased amount of shell fragments
in this interval at 0.8-0.93m.....0.93

USGS 116 (CERC #58) (CERC #D58) Delmrva sand

Sand, pale yellow (5Y 7/3), fine to medium sand; micaceous; shell
fragments.....0.55

Sand, pale yellow (2.5Y 7/4), coarse grained; and gravel; shelly.....0.30

Clay, gray (5Y 5/1); silty; massively bedded; scattered shell fragments

(well preserved, mostly bivalves, some gastropods and sand dollars up to 1-2cm).....2.76

Sand, light olive gray (5Y 6/2), fine to very fine grained; micaceous; massively bedded; scattered shell fragments (clam and oyster shells to 2cm); numerous shell fragments in this interval at 1.16-1.32m; plant roots at bottom of core - possibly modern contamination.....1.90

NOTE: probably two different cores - no mud-sand contact found

(CERC D-58B) no markings to show top or bottom of core;
Sand, light gray (5Y 7/2), fine to medium sand; massively bedded; shell fragments.....0.80

Sand, light olive gray (5Y 6/2), fine grained matrix with medium to coarse grains; numerous shell fragments (to 2cm).....0.20

Sand, light gray (5Y 7/2), fine to medium grained, coarsening toward bottom; shell fragments rare; massively bedded.....0.76

USGS 116-5 D58 A 2/2
Core was broken. Most of the material was absent. Sand, fine grained; micaceous; same sand as the other two sections.....0.94

USGS 117 (CERC #D73)

Sand, pale olive (5Y 6/3), medium to coarse grained; gravel; shells.....0.30

Sand, light olive gray (5Y 6/2), medium grained; micaceous; scattered shell fragments; massively bedded; grading into below.....0.30

Sand, fine grained; micaceous; massively bedded.....0.60

Mud, and sand, fine to coarse grained; and gravel, gray (5Y 5/1); abundant shell fragments.....0.95

Sand, light olive gray (5Y 6/2); fine to medium grained; scattered shell fragments.....0.75

Sand, light olive gray (5Y 6/2); medium grained; micaceous; abundant shell fragments; massively bedded.....0.65

Sand, fine grained; micaceous; abundant shell fragments; massively bedded.....0.15

Sand, medium grained; micaceous; abundant shell fragments; massively bedded.....0.25

Sand, coarse grained; and gravel; poorly sorted shells.....0.10
 Sand, pale yellow (5Y 7/3), fine to medium grained; silty; micaceous;
 massively bedded; shell fragments, well-preserved gastropods.....0.75
 Sand, gray (5Y 6/1), medium grained; abundant shell fragments;
 scattered quartz gravel; massively bedded.....1.05

USGS 110 (CERC #70)

Silt, pale yellow (5Y 7/3); clayey; massively bedded.....0.70
 Sand, pale yellow (5Y 6/3), very fine grained; micaceous;
 massively bedded.....1.65
 Sand, gray (5Y 6/1), very fine grained; silty; micaceous;
 massively bedded.....0.95
 Silt, grayish brown (2.5Y 5/2); sandy, very fine grained; shelly.....0.55
 Silt, clayey.....0.15
 Sand, very fine grained; silty; micaceous.....0.20
 Silt, clayey.....0.20
 Silt, light brownish gray (2.5Y 6/2); sandy, fine grained; shelly;
 clayey silt layers in this interval at 0.30-0.35m and 0.48-0.51m...0.60
 Silt; clayey; shelly.....0.32

USGS 115 (CERC #59) NOTE: possible missing core section listed below

Silt, coarse grained.....0.05
 Silt, light olive gray (5Y 6/2); clayey; shell fragments rare
 (a few mm); massively bedded.....3.30
 Silt, gray (5Y 6/1); clayey; shell fragments rare (up to 2cm);
 massively bedded.....1.80

The following 25 cores were acquired during the summer of 1986.

	THICKNESS METERS
CORE H01	
Sand, light brownish gray (2.5Y 6/2), fine to medium grained; massive; shell fragments up to 1.5cm; oyster shell fragment 2cm; spissula? 1.5cm.....	1.80
Sand, very dark gray (5Y 3/1), fine to very fine grained; slightly silty; massive; shell fragments; in this interval shell fragments up to 1.5cm beginning at 1.20m; well preserved shell spissula? 3cm at 1.65m; gastropods 1cm long below 1.70m.....	1.96
CORE H02	
Sand, coarse to medium grained; with clay balls; shells- oysters, clam, <u>Ensis</u> - up to 5.5cm.....	0.17
Sand, fine to very fine grained; massive; grading into below.....	0.11
Sand, coarse grained; massive; shell fragments up to 1cm.....	0.14
Sand, fine to very fine grained; massive.....	0.44
Silt, (5Y 2/1), clayey; small amount of very fine sand; massive; intersperced with clayey silty very fine sand this interval at 0.89m.....	2.96
CORE H03	
Sand, fine to very fine grained; massive; shell fragments up to 1-2mm grading into below.....	0.22
Sand, coarse to fine grained; massive; shell fragments up to 2cm; well preserved clams, <u>Ensis</u> ; grading into below.....	0.18
Sand, fine to very fine grained; massive; grading into below.....	0.13

Sand, coarse grained; massive; shell fragments up to 1.5cm; grading
into below.....0.09

Sand, medium grained; massive; shell fragments several mm; grading
into below.....0.08

Sand, fine to coarse grained; shell fragments several mm; grading
into below.....0.08

Sand, fine to very fine grained; massive; micaceous.....0.51

CORE H04

Sand, olive gray (5Y 4/2), fine to very fine grained; massive.....1.09

Clay, plastic; massive; very wet.....0.09

Sand, very fine grained; silty; massive.....0.15

Clay, plastic; massive.....0.24

Sand, olive gray (5Y 4/2), fine to very fine grained; silty; massive;
in this interval: shell fragments up to .8cm some well-preserved
at 1.12-1.16m; abundant shell fragments up to 1.5cm at 1.37-1.57m..2.08

Shelly layer shell up to 1cm.....0.05

Clay, dark gray (5Y 4/1), silty; with stringers of silty fine to very
fine sand.....0.41

Sand, very dark gray (5Y 3/1), fine to very fine grained; silty;
micaceous.....0.30

CORE H05

Sand, olive gray (5Y 4/2), fine to very fine grained; massive; micaceous;
locally slightly silty fine to very fine sand; in this interval:
shell fragments in upper 0.75m (up to 6cm long); and layer of
medium to fine sand abundant shell fragments up to .5cm (clams,
Ensis, oyster shell 6cm long; 2cm long piece of muscovite?? at
0.40m may also be thin shell layer; color changes several times
thruout core as follows: very dark gray (5Y 3/1) at 0.16m; olive
gray (5Y 5/2) at 0.39m, dark gray (5Y 4/1) at 0.72m.....1.85

CORE H06

Sand, very dark gray (5Y 3/1), fine to very fine grained; micaceous; massive; scattered shell fragments up to 3cm.....0.72

Oyster shell and clam shell fragments up to 7cm long.....0.10

Silt, clayey; slightly sandy; massive; slightly plastic; 3cm long bone?? fragment this interval at 0.67m.....0.84

Sand, very dark gray (5Y 3/1), fine grained; silty; clayey; micaceous; massive; grading into slightly muddy fine sand.....1.46

Sand, very dark gray (5Y 3/1), fine grained; muddy; micaceous; massive; with clay pods interspersed.....1.52

Silt, very dark gray (5Y 3/1), clayey; sandy; micaceous; massive; slightly plastic; grading to clayey silty fine sand; with sparse clay pods 1cm.....1.40

CORE H07

Sand, very dark gray (5Y 3/1), fine grained; massive; scattered shell fragments of several mm.....0.48

Sand, fine to course grained; poorly sorted; abundant shell fragments of several mm; some well-preserved oyster, scallop, and clam shells up to 5cm (which continue into mud layer, abundant to 0.12m depth); not homogenous in color this interval at 0.00-0.05m.....0.12

Clay, dark olive gray (5Y 3/2), silty; plastic; with pods of muddy fine sand; micaceous; color changes to very dark gray (5Y 3/1).....1.17

Mud, fine sandy; plastic; abundant shell fragments 3-4cm; well preserved oyster shell 7cm.....0.05

Clay, silty; fine sandy; plastic; scattered shell fragments.....0.28

Shell layer; plastic fine sandy silty clay; well-preserved oyster shell (7cm); abundant oyster shells; grading into below.....0.10

Clay, silty; micaceous; plastic; some sandy pods, scattered shell fragments; grading into below.....0.20

Sand, dark gray to olive gray (5Y 4/1) (5Y 4/2), fine to very fine grained; massive; micaceous; intercalations of silty clay this interval at 0.63-0.76m.....1.22

Clay, silty; with firm clay balls.....0.10

CORE H08

Sand, grayish brown (2.5Y 5/2), fine grained; micaceous; massive;
shell fragments.....0.17

Sand, medium to fine grained; shell fragments up to 0.5cm.....0.08

Sand, dark gray (2.5Y 4/0), fine grained; micaceous; massive; shell
fragments up to 4cm; in this interval: oyster shell fragment 4cm
at 0.75m; coarse sand with shell fragments up to 2cm at 0.93-0.97m;
2.5 cm scallop shell; grading into below.....1.09

Sand, dark gray (5Y 4/1), fine to very fine grained; silty; micaceous;
massive; several interspersed discontinuous clay pods 0.5cm.....1.11

Shell hash.....0.05

Sand, fine to very fine grained; silty.....0.07

Silt, olive (5Y 5/4), fine sandy; with clay pods.....0.21

CORE H09

Sand, fine to very fine grained; micaceous.....0.28

Sand, dark reddish gray (10YR 4/1), fine grained; sparse shell
fragments up to 4cm.....1.03

CORE H10

Sand, dark gray (5Y 4/1), fine to very fine grained; micaceous; massive;
scattered shell fragments up to 1mm; possible plant stems this
interval at 0.55m.....0.95

Sand, coarse grained; shell fragments up to 6cm.....0.08

Sand, dark gray (5Y 4/1), fine grained.....0.04

Sand, fine grained; with silty clay pods (highly indurated); grading
into below.....0.16

Sand, olive (5Y 4/3), fine to very fine grained; micaceous; massive; somewhat silty??. color changes to olive gray (5Y 5/2) and olive (5Y 5/3); grading into below.....1.61

Silt, clayey; grading into below.....0.18

Clay, silty; grading into below.....0.15

Silt, fine sandy; slightly micaceous.....0.22

CORE H11

Sand, fine to very fine grained; micaceous; massive; scattered Ensis fragment at top, other shell fragments thruout; in this interval: 4cm oyster shell fragment at 0.41m; poorly sorted coarse sand, abundant shell fragments well-preserved clams, etc. up to 3cm at 0.33-0.36m, and 0.40-0.45m.....1.89

CORE H12

Sand, medium to coarse grained; abundant shell fragments.....0.19

Sand, medium grained; abundant shell fragments up to 1cm; color: dark gray (5Y 4/1) to very dark gray (5Y 3/1); grading into below.....0.81

Sand, very fine to fine grained; micaceous; shell fragments.....0.23

Sand, fine grained; occasional; shell fragments up to 2cm; shell layer, well-preserved 2cm clam this interval at 0.52m color changes dark gray (5Y 4/1) to very dark gray (5Y 3/1).....1.05

CORE H13

Sand, coarse grained; poorly sorted; abundant shell fragments up to 3.5cm, Ensis, oyster fragments clams; grading into below.....0.27

Sand, light brownish gray (2.5Y 6/2), fine grained; abundant shell fragments up to 5cm (oyster shell).....0.28

Sand, dark gray (10YR 4/1), fine grained; micaceous; sparse shell fragments.....1.49

CORE H14

- Sand, coarse to medium grained; poorly sorted; with oyster shells, gastropod (5cm, well-preserved).....0.30
- Clay, very dark gray (5Y 3/1), silty; plastic; intercalated with layers of fine micaceous sand; sand 1-2cm thick.....0.28
- Sand, dark gray (5Y 4/1), fine grained; massive; micaceous.....0.59
- Clay, silty; plastic; intercalated with layers of fine micaceous sand (up to 9cm thick); piece of wood removed for dating this interval at 0.11m.....0.31
- Clay, very dark gray (5Y 3/1), silty; plastic; intercalated with micaceous fine sand; well-preserved oyster shell 7.5cm this interval at 0.35m.....0.75
- Sand, very dark gray (5Y 3/1), fine grained; micaceous; abundant shell fragments; in this interval: Ensis at 0.05m; well-preserved Ensis, oyster shell, clam at 0.28m; fewer shell fragments at bottom of core.....0.67

CORE B1

- Sand, olive gray (5Y 5/2), fine to very fine grained; massive; locally very micaceous; vertical stringer of very dark gray (2.5Y 3/0) at 0.46-0.85m; color changes to gray (5Y 5/1) and then to very dark gray (2.5Y 3/0); well-preserved clam shell 1cm at 2.33m; few shell fragments about 1mm from 2.33m and down.....2.69

CORE B2

- Sand, olive gray (5Y 5/2), fine to very fine grained; micaceous; massive; scattered shell fragments about 1mm; color change thru out as follows: very dark gray (5Y 3/1) at 0.51m; olive gray (5Y 5/2) at 1.37m; dark gray (5Y 4/1) at 1.62m.....2.68

CORE B3

Sand, olive gray (5Y 5/2), fine to very fine grained; micaceous; massive; scattered shell fragments-some well-preserved articulated Ensis 2cm; color changes thruout as follows: very dark gray (5Y 3/1) at 0.55m; olive gray (5Y 5/2) than very dark gray (5Y 3/1); 1.5cm long piece of wood at 1.83m; gastropod 0.7cm long at 2.20m.....2.44

Sand, very dark gray (2.5Y 3/0), fine to very fine grained; micaceous; massive; scattered shell fragments.....1.13

CORE B4

Sand, olive gray (5Y 5/2), fine to very fine grained; micaceous; massive; scattered shell fragments up to 2cm long, Ensis, clam; clayey silt pod at 0.88-0.94m; color changes to dark gray (5Y 4/1) at 1.00m....1.89

CORE B5

Sand, very dark gray (2.5Y 3/0), fine to very fine grained; micaceous; massive; sparce shell fragments of 1-2mm.....2.00

Sand, very dark gray (5Y 3/1), fine to very fine grained; micaceous; massive; sparce shell fragments of 1-2mm.....1.07

CORE V1

Sand, fine grained; with clay pods.....0.49

Sand, medium grained; with clay pods.....0.83

Sand, coarse grained.....0.17

Sand, coarse grained; coarsening toward bottom.....1.51

Sand, coarse grained; and gravel; iron oxide stain.....1.52

Sand, medium and fine grained.....0.48

Sand, coarse grained; and gravel.....0.40

Sand, medium grained; heavy iron oxide staining this interval at 0.06-0.14m.....0.60

CORE V2

Sand, fine grained; small amount of mud.....	1.18
Sand, medium grained; shell fragment 3-4cm this interval at 0.21m.....	0.25
Sand, fine to medium grained; laminations of silt and clay.....	1.11
Mud layer.....	0.03
Sand, fine grained.....	0.17
Mud, compact; with rock fragments (5cm).....	0.16
Mud, compact; with scattered shells.....	0.31
Shell layer with mud.....	0.06
Sand, mixed; plastic mud.....	0.58

CORE V3

Sand, olive gray (5y 4/2), coarse to medium grained; occasional shell fragments up to 1.5cm.....	0.39
Sand, dark olive gray (5Y 3/2), fine grained; silty; massive; some mud balls near bottom; occasional gravel; grading into below.....	0.91
Sand, dark olive gray (5Y 3/2), medium to coarse grained; occasional shell fragments (oyster shells to 5cm); some mud near bottom.....	0.60
Clay, greenish gray (5GY 5/1), plastic; interrupted by layers of coarse sand 2cm thick this interval at 0.32-0.70m; some iron staining.....	0.90
Sand, greenishh gray (5GY 5/1), coarse grained; and mud.....	0.24
Sand, olive gray (5Y 5/2), coarse grained.....	0.20
Clay, greenish gray (5GY 5/1), plastic.....	0.13
Sand, light olive brown (2.6y 5/6), coarse grained; and gravel massive; iron-stained (in part).....	0.85
Clay, olive gray (5Y 4/2), plastic.....	0.13

CORE V4

Sand, fine to medium grained; occasional shell fragment; whole skate or ray egg case.....	0.40
Sand, fine grained; interbedded with medium to coarse sand and large clay pods; 2.5cm clam shell and other shell fragments.....	0.50
Sand, fine grained; bottom 10cm includes some coarse sand.....	0.35
Sand, medium to fine grained; small clay pods; grading into below.....	0.09
Sand, coarse grained.....	0.29
Sand, medium to coarse grained; and gravel.....	0.22
Sand, medium grained.....	0.09
Sand, medium grained; occasional pebbles up to 2cm; becoming coarser and more pebbly.....	0.53
Sand, medium grained.....	0.18
Sand, medium grained; grading to coarse sand, and gravel; clay pods.....	0.39
Sand, coarse grained.....	0.12
Sand, fine to medium grained; with clast of pebbles and medium sand; grading into medium to coarse sand with pebbles up to 1cm.....	0.59
Sand, fine grained.....	0.09
Mud layer; pebbly fine sand below.....	0.06
Sand, fine grained.....	0.43
Mud, plastic.....	0.03
Sand, medium grained.....	0.22
Sand, medium to coarse grained.....	0.53
Sand, fine grained; silt; wood fragment.....	0.07
Sand, fine grained.....	0.52
Sand, fine grained; mixed with gravel up to 4cm.....	0.07

Gravel, well-rounded; in sand-silt matrix; gravel up to 2cm.....0.24

CORE V5

Sand, gray (5Y 5/1), fine grained; silty; massive; occasional shell fragments; dry.....1.08

Sand, olive gray (5Y 4/2), medium to coarse grained; occasional shell fragments; some clay balls 1cm; grading into below.....0.73

Sand, olive gray ((5Y 4/2) medium grained; massive; occasional shell fragments and clay balls; grading into below.....1.55

Sand, olive gray (5Y 4/2), fine grained; massive; occasional shell fragments; grading into below....."

The following 50 cores were acquired during the summer of 1988. For this project, deep penetration was attempted at 16 sites. When vibracoring refused to penetrate the offshore sediments, the core was removed and labeled "RUN-1". The vibracorer was placed again on the sea floor and water was pumped through the empty core liner, thus "jetting" down to about the same depth where refusal was previously encountered. Vibracoring began again at this new depth below the sea floor; this core section was labeled "RUN-2". This procedure was repeated to attain a total penetration of up to 20 feet.

	THICKNESS METERS
CORE C1	
Sand, olive gray (5Y 5/2), medium to coarse grained; shell fragments (up to 3cm, bivalves); coarse sand abundant in this interval at 0.40-0.75m; color grading downwards.....	0.85
Sand, medium to coarse grained; scattered shell fragments (a few mm)....	0.35
Sand, very dark gray (5Y 3/1), fine grained; micaceous; scattered shell fragments (a few mm).....	0.34
Sand, very dark gray (5Y 3/1), fine to very fine grained; micaceous; shell fragments (up to 2cm); 6cm clam fragment this interval at 0.26m.....	0.31
Silt; sandy, very fine grained; scattered shell fragments.....	0.05
Sand, very dark gray (5Y 3/1), fine to very fine grained; scattered shell fragments; silty laminae; micaceous.....	0.30
Sand, olive gray (5Y 5/2), fine grained; micaceous; shell fragments rare(a few mm); scattered silty laminae	0.84
Sand, gray (5Y 6/1) dry; fine grained; micaceous; very few shell fragments.....	0.91
Sand, dark gray (5Y 4/1), medium to fine grained; scattered shell fragments (up to 1cm); scattered mud pods; grading into below.....	0.50
Sand, gray (5Y 5/1), fine grained; micaceous; scattered shell fragments; grading into sand, medium to fine grained.....	0.25

Sand, dark greenish gray (5GY 4/1) fine to very fine grained; silty; micaceous; abundant pods of clayey silt; scattered shell fragments (a few mm).....1.45

CORE C2

Sand, very dark gray (2.5Y 3/0), fine grained; micaceous; H2S smell; abundant mud pods; shell fragments at top up to 5cm; shell fragments at the bottom.....0.37

Sand, dark gray (5Y 4/1), coarse grained; quartzose; shelly.....0.10

Sand, dark gray (5Y 4/1), fine grained; micaceous; mud pods; shell fragments.....0.78

Silt, dark gray (5Y 4/1), clayey; with sand pods, fine grained; few shell fragments.....0.20

Silt, dark gray (5Y 4/1), clayey; with sand pods; fine grained.....0.30

Silt, dark gray (5Y 4/1), clayey; with scattered pods; gastropod in this interval at 0.75m.....1.22

Sand, very dark gray (5Y 3/1), fine grained; and clayey silt; interlayered - layers about 1cm; micaceous.....0.93

Sand, very dark gray (5Y 3/1), medium grained; shelly; mud pods of silty clay and clayey silt 1cm thick.....0.50

Sand, very dark gray (5Y 3/1), medium grained; shelly.....0.05

Sand, dark gray (5Y 4/1), medium grained; shelly; pods of silty clay....0.45

Sand, shelly; and clayey silt; interlayered.....0.10

Sand, medium grained; shelly.....0.20

Sand; and clayey silt; shelly; interlayered.....0.30

Sand, medium grained; very shelly.....0.10

CORE C3 RUN-1, RUN-2

Run-1

Silt, black (2.5Y 2/0); clayey; fluid mud; strong sulfur smell.....0.10

Sand, very dark gray (5Y 3/1), fine to very fine grained; micaceous.....	0.45
Sand, fine to very fine grained; and silty clay; interlayered, (1-4cm); micaceous; slightly shelly this interval at 0.55m.....	0.68
Clay, silty.....	0.12
Sand, fine to very fine grained; micaceous; few shell hash; gastropod this interval at 0.09m.....	0.19
Sand, dark gray (5Y 4/1), fine to very fine grained; micaceous; some mud; scattered shell fragments.....	0.36
Sand, fine to very fine grained; clay and silt; interlayered.....	0.12
Sand, dark gray (5Y 4/1), fine grained; micaceous; shell fragments.....	0.81
Run-2 penetration-6.03m; recovery-3.05m Silt, black (2.5Y2/0); clayey; (fluid mud).....	0.10
Sand, fine grained; micaceous; scattered shell fragments.....	0.25
Sand, very dark gray (5Y 3/1), fine to very fine grained; micaceous scattered shell fragments; interlayered with silty clay; 1cm shell layer in this interval at 0.92m.....	0.95
Silt, clayey.....	0.15
Sand, fine grained; micaceous; scattered shell fragments.....	0.10
Sand, fine grained; clayey silt; interlayered; micaceous; scattered shell fragments.....	0.23
Shell fragments (10cm long).....	0.04
Sand, dark gray (5Y 4/1), fine grained; micaceous; very few mud pods; shell hash.....	0.48
Sand, fine to very fine; micaceous; interlayered with silty clay and clayey silt; slightly mottled.....	1.14
CORE C4	
Sand, very dark gray (5Y 3/1), medium to fine grained; micaceous; shelly; shell fragments.....	0.60
Sand, medium to fine grained; shelly; interlayered with silty clay	

pieces of wood this interval at 0.28m.....0.35
 Clay, silty; with sand laminations (shelly and medium sand, 1cm thick)..0.61
 Clay, silty.....0.32
 Sand, fine to medium grained; micaceous; few shell fragments; grading
 to medium grained sand.....0.32
 Sand, medium grained; micaceous; piece of wood 6cm long this
 interval at 0.77m.....1.14
 Sand, fine grained; micaceous; few shell fragments.....0.28

CORE C5

Shells and shell hash; with quartzose sand, fine grained; (bivalves)....0.42
 Sand, fine grained; micaceous; with laminations of shell hash and clayey
 silt (less than 1cm thickness); scattered shell hash.....0.78
 Sand, very dark gray (5Y 3/1), very fine grained; muddy; grading into
 very fine sandy mud.....0.31
 Sand, very dark gray (5Y 3/1), fine to very fine grained; muddy;
 micaceous; with pods of very fine sandy clayey silt.....1.55
 Sand, very dark gray (5Y 3/1), fine to very fine grained; muddy;
 micaceous; with pods of very fine clayey silt; some scattered shell
 hash; shelly layer this interval at 0.34-0.39m.....1.55
 Sand, fine to very fine grained; muddy; shelly.....0.39
 Sand, fine to very fine grained; muddy; micaceous; with pods of fine
 sandy clayey silt.....0.95
 Sand, fine to very fine grained; micaceous; small amount of silt.....0.15

CORE C6

Sand, fine grained; micaceous; scattered shell fragments.....0.10
 Sand, fine grained; muddy; shelly.....0.10
 Sand, fine grained; micaceous; scattered shell fragments.....0.10

Sand, very dark gray (5Y 3/1), fine to very fine grained; pods of silty clay up to 15cm thick; scattered shell fragments, 1cm thick shell layer in this interval at 0.03m.....1.25

Sand, very dark gray (5Y 3/1), fine to very fine grained; alternating layers with scattered shell fragments and silty clay; lamination thickness ranges from less than 1cm to 10cm; micaceous.....1.54

Clay, very dark gray (2.5Y 3/0); silty; some very fine sand; massive....0.47

Sand, dark gray (5Y 4/1), fine to very fine grained; micaceous; shell fragments (including gastropod, Ensis, up to 2cm) almost a shell hash; silt and clay layer this interval at 0.14-0.20m.....0.28

Sand, dark gray (5Y 4/1), fine to very fine grained; micaceous; massive.1.01

CORE C7

Sand, black (2.5Y 2/0), fine to very fine grained; massive; small mud pods; abundant small shell fragments (a few mm); sandy shell layer (Ensis, oyster shell, to 4cm) this interval at 0.25-0.34m.....0.34

Sand, dark gray (5Y 4/1), fine to very fine grained; micaceous; scattered shell fragments (a few mm).....0.51

Shell layer - bivalves (1cm) and fragments up to 3cm.....0.04

Sand, dark gray (5Y 4/1), fine to very fine grained; scattered shell fragments; increase in mud content at bottom (slightly muddy sand).0.65

Sand, dark gray (5Y 4/1), fine to very fine grained; shell fragments (bivalve, to 4cm).....0.26

Sand, medium to coarse grained; quartzose; abundant shell fragments (up to 10cm clam shell, also gastropods).....0.25

Sand, olive gray (5Y 5/2), medium to coarse grained; shell fragments rare (a few mm).....0.26

Clay, dark gray (5Y 4/1), silty; plastic.....0.11

Mud, medium sandy; shell fragments rare.....0.20

Sand, gray (5Y 5/1), medium to coarse grained; shell hash; and fragments up to 3cm.....0.43

Clay, very dark gray (5Y 3/1), silty; with shelly medium sand pods

or lenses (up to 3cm thick); plastic mud.....	0.68
CORE C8 RUN-1, RUN-2, RUN-3	
Run-1	
Sand, olive gray (5Y 4/2), fine to medium grained; abundant shell fragments (1cm bivalves and smaller fragments); grades into below..	0.26
Sand, very dark gray (5Y 3/1), fine grained; micaceous; scattered shell fragments.....	0.36
Shell hash, (1cm bivalve and fragments to 4cm); with sand, coarse grained.....	0.10
Sand, olive (5Y 4/4), fine grained; some fine parallel laminations; scattered shell fragments; micaceous.....	0.32
Run-2 jettted-2.07m; penetration-3.08m; recovery-1.46m	
Sample 8-2 continues into core 8 Run-2	
Sand, olive (5Y 4/4), fine grained; some parallel laminations; micaceous; scattered shell fragments, (1cm bivalves and smaller fragments).....	1.45
Run-3 jettted-3.05m; penetration-6.04m; recovery-2.90m	
Clay, olive gray (5Y 4/2), plastic; with lenses of fine grained sand; up to 2cm thick.....	0.42
Sand, dark gray (5Y 4/1), fine grained; abundant shell in top half of layer (1cm bivalves and smaller fragments; micaceous.....	0.25
Mud, dark gray (5Y 4/1), plastic; sandy; shell fragments.....	0.13
Sand, olive gray (5Y 4/2), fine grained; micaceous; scattered shell fragments; and mud lenses this interval at 0.00-0.03m and 0.05-0.07m.....	0.73
Sand, olive gray (5Y 4/2), fine grained; micaceous; scattered shell fragments.....	0.65
Mud and fine grained sand pods; gradual color change.....	0.15
Sand, very dark gray (5Y 3/1), fine grained; with mud lenses to 2cm thick; micaceous; scattered shell fragments.....	0.44
Shell hash, mostly bivalves of <1cm.....	0.07

CORE C9

- Sand, very dark gray (5Y 3/1), fine grained; micaceous; shell fragments; (mostly 1mm, also one Ensis 6cm long, gastropod of 2cm); layer of silty clay and shell (10cm thick) this interval at 0.52-0.62m; a few lenses of muddy sand (1cm thick).....1.55
- Sand, very dark gray (5Y 3/1), fine grained; micaceous; widely scattered shell fragments (1mm).....0.72
- Sand, very dark gray (5Y 3/1), fine grained; silty; micaceous; pods of clayey silt and very fine sandy silt; few scattered shell fragments (1mm).....0.80
- Sand, very dark gray (5Y 3/1), fine to very fine grained; muddy; micaceous; abundant shell fragments (1 to several mm); pods of clayey silt and very fine sandy silt; in this interval: shell fragment 3cm at 0.88m; piece of wood (saved for dating) at 1.05m...1.73

CORE C10 RUN-1, RUN-2, RUN-3

Run-1

- Sand, very dark gray (5Y 3/1), fine grained; shelly; micaceous; (shells to 1cm, bivalve).....0.09
- Sand, fine, micaceous, interlayered with plastic silty clay and micaceous shelly fine sand; layers of <1 to 10cm thick; concentration of shells (a few mm) this interval at 0.34-0.46m.....0.62
- Clay, very dark gray (5Y 3/1); silty; plastic.....0.46
- Sand, fine to very fine grained; muddy; micaceous.....0.04
- Shell hash, very dark gray (5Y 3/1), fragments up to 6cm oyster shell and many 1cm whole bivalves.....0.19
- Clay, silty; shell hash; 7cm oyster shell.....0.06
- Sand, very dark gray (5Y 3/1), fine to very fine grained; micaceous; with pods of silty clay (scattered, < or = 1cm thickness) and scattered concentrations of shell fragments (a few mm) shelly layer this interval at 1.45-1.47m (<1cm whole bivalves).....1.59

Run-2 jetted-2.68m; penetration-4.97m; recovery-1.46m

- Sand, fine grained; micaceous; few pods of silty clay (<1cm thick) scattered shell fragments (1mm) concentration of shell this interval at 0.54m (1cm bivalves).....1.39

Run-3 jetted- 3.72m; penetration-6.04m; recovery-1.52m
Sand, very dark gray (5Y 3/1), fine to very fine grained; micaceous;
scattered shell fragment (1cm bivalve); pods of silty clay (1-3cm).1.16

Shell hash (<1cm fragments and whole bivalves).....0.05

Sand, very dark gray (5Y 3/1), fine to very fine grained; micaceous;
scattered shell fragment (1cm bivalve); pods of silty clay (1-3cm).0.22

CORE C11 RUN-1, RUN-2

Run-1
Sand, dark gray (5Y 4/1), medium to coarse grained; shelly,
(fragments to 5cm).....0.75

Shell hash, dark gray (5Y 4/1); sandy, medium to coarse grained
(fragments up to 5cm).....0.20

Sand, dark gray (5Y 4/1), medium grained; scattered shell fragments.....0.23

Sand, olive gray (5Y 5/2), medium grained; scattered shell fragments
(<1cm); shell layer this interval at 0.54-0.57m; layer of shelly
muddy sand, very dark gray (5Y 3/1) this interval at 0.93-0.97m....1.14

Run-3 jetted-3.51m; penetration-6.04m; recovery-3.20m
Clay, very dark gray (5Y 3/1); silty; top 1-2cm (whole and fragments
of oyster shell up to 4cm long).....0.92

Sand, very dark gray (5Y 3/1), very fine grained; silty; clayey;
few scattered shell fragments.....0.67

Sand, very dark gray (5Y 3/1), very fine grained; clayey; silty;
few pods of silty clay (2cm thick); mud content increases
toward bottom.....1.57

CORE C12 RUN-1, RUN-2

Run-1
Sand, very dark gray (2.5Y 3/0), fine to very fine grained; micaceous;
few scattered shell fragments; concentration of shell and shell
fragments this interval at 0.30-0.35m (1cm long).....1.55

Sand, very dark gray (5Y 3/1), fine to very fine grained; micaceous;
scattered shell fragments; layer of fine sandy shell hash
fragments up to 5cm; whole gastropods this interval at 0.45-0.47m..0.47

Sand, very fine grained; clayey; silty.....	0.08
Clay, very dark gray (5Y 3/1); silty; highly plastic; with 2cm thick fine sand lamination.....	0.15
Sand, very dark gray (5Y 3/1), very fine; micaceous.....	0.72
Run-2 jetted-2.62m; penetration-4.82m; recovery-2.44m NOTE: TOP OF CORE TOTALLY DISTURBED	
Sand, dark gray (5Y4/1), fine grained; micaceous.....	0.10
Clay, dark gray (5Y 4/1); silty; plastic.....	0.15
Sand, dark gray (5Y 4/1), fine to very fine grained; micaceous.....	0.53
Clay, silty (layer).....	0.03
Sand, dark gray (5Y 4/1), fine to very fine grained; micaceous.....	0.45
Sand, dark gray (5Y 4/1), fine grained; micaceous; shell fragments up to 5cm.....	0.34
Sand, shelly; with bivalves and gastropods.....	0.09
Sand, dark gray (5Y 4/1), fine grained; micaceous; fine sanc with shell fragments this interval at 0.49-0.54m.....	0.80
CORE C13 RUN-1, RUN-2, RUN-3	
Run-1	
Sand, dark gray (5Y 4/1), medium to fine grained; scattered shell fragments up to 5cm.....	0.60
Shell with medium grained sand; shell fragments up to 5cm long.....	0.27
Sand, fine grained; micaceous; shell fragments up to 5cm long.....	0.15
Sand, fine grained; shelly; shell fragments up to 2cm mostly bivalves and gastropods.....	0.21
Sand, dark gray (5Y 4/1), fine grained; micaceous; silty clay layer this interval at 0.33-0.36m.....	1.00
Run-2 jetted-2.29m; penetration-5.00m; 1.98m	
Sand, dark gray (5Y 4/1), fine to very fine grained; micaceous; fine silty clay laminations this interval at 1.16-1.19m.....	1.92

Run-3 jetted-4.21m; penetration-6.04m; 1.74m
 Sand, dark gray (5Y 4/1), fine to very fine grained; micaceous.....1.71

CORE C14 RUN-1, RUN-2, RUN-3

Run-1
 Sand, fine grained; micaceous; shell fragments (to 1cm).....0.13

Sand, coarse grained; shell fragments (gastropods to 2cm, etc.).....0.03

Sand, dark gray (5Y 4/1), fine grained; micaceous; shell fragments
 rare; color change to olive gray (5Y 4/2) this interval at 0.79m...0.91

Sand, fine grained; micaceous; abundant shell fragments.....0.06

Shell hash with matrix of micaceous fine grained sand; (bivalves 1-2cm).0.04

Sand, fine grained; micaceous; shell fragments rare; shell
 fragments becoming more abundant toward bottom.....0.24

Clay, olive gray (5Y 4/2); silty.....0.02

Clay, olive gray (5Y 4/2); silty; layers of fine grained sand
 (1-2cm thick); sand layer this interval at 0.07-0.10m.....0.32

Sand, dark grayish brown (2.5Y 4/2), fine grained; micaceous.....0.19

Clay, silty; sand laminations (up to 1cm thick).....0.09

Sand, olive (5Y 4/3), fine to very fine grained; micaceous;
 no shell fragments.....0.48

Clay, silty; with fine grained sand laminations (up to 1cm).....0.17

Sand, fine to very fine grained; micaceous.....0.06

Run-2 jetted-2.41m; penetration-4.18m; recovery-2.20m
 Sand, dark gray (5Y 4/1), fine grained; micaceous.....0.15

Shell layer (fragments of up to a few mm).....0.01

Clay, silty.....0.04

Sand, fine grained; micaceous.....0.05

Clay, silty; pockets of micaceous fine grained sand.....0.25

Sand, dark grayish brown (2.5Y 4/2), fine grained; micaceous; silty clay laminations this interval at 0.20-0.25m; shell fragments (1mm or less) and silty clay laminations at 1.10-1.2; mud ball at 1.41-1.44m.....1.70

Run-3 jetted-4.42m; penetration-6.04m; recovery-1.83m
Sand, fine grained; micaceous; shell fragments rare; sediments disturbed by water in core liner.....0.33

Clay, gray (5Y 5/1), silty; sand laminations (up to 1cm thick).....0.21

Sand, olive gray (5Y 4/2), fine grained; shell fragments rare this interval at 0.96-1.01m.....1.31

Core C15 RUN-1, RUN-2

Run-1
Sand, dark gray (5Y 4/1), fine to very fine grained; micaceous; top 12cm has scattered shell fragments (up to 1cm).....0.80

Clay, silty; with fine sand laminations (0.5 cm thick).....0.20

Sand, dark gray (5Y 4/1), fine to very fine grained; micaceous; color changes to olive gray (5Y 4/2) this interval at 0.30m.....0.88

Run-2 jetted-1.83m; penetration-6.04m; recovery-2.14m
Sand, olive gray (5Y 4/2), fine grained; micaceous; (no shell); silty clay laminations this interval at 1.01-1.03m and 1.33-1.36m; color changes to olive brown (2.5Y 4/4) this interval at 1.00m.....2.10

CORE C16 RUN-1, RUN-2

Run-1
Sand, very dark gray (2.5Y 3/0), fine grained; micaceous; rare shell fragments (abundant only from 0.15-0.20m); color changes to dark gray (5Y 4/1) this interval at 0.94m EXCEPT for silty clay lamination this interval at 1.21-1.22m with color of very dark gray (2.5Y 3/0).....1.69

Run-2 jetted-1.98m; penetration-3.36m; recovery-0.92
Sand, dark gray (2.5Y 4/0), fine to very fine grained; micaceous; few scattered shell fragments (1mm); silty clay laminations this interval at 0.22-0.23m and 0.30-0.33m; color changes to dark grayish brown (2.5Y 4/2) this interval at 0.30m.....0.96

CORE C17 RUN-1, RUN-2, RUN-3, RUN-4

Run-1

Sand, dark gray (2.5Y 4/0), fine to very fine grained; micaceous; shell fragments (1mm) rare; silty clay lamination this interval at 1.28m.....1.64

Dark gray (2.5Y 4/0); silty clay and micaceous fine grained sand, alternating layers; (layers up to 7cm thick); scattered shell fragments in sand; color changes to dark gray (5Y 4/1) this interval at 0.19m.....0.36

Sand, dark gray (5Y 4/1), fine grained; micaceous; scattered shell fragments 1mm (mostly below .35); silty clay laminations with shell fragments (a few mm) this interval at 0.72-0.73m and 0.75-0.76m....0.85

Run-2 jetted-2.29m; penetration-3.66m; recovery-0.76m
Clay, dark gray (2.5Y 4/0), silty; laminations of micaceous, silty, fine grained sand; (up to 3cm thick); widely scattered shell fragments a few mm; color changes to very dark gray (5Y 3/1) in this interval at 0.10m.....0.36

Sand, fine grained; micaceous; (no shell); layer of abundant shell fragments (bivalves, a few mm) this interval at 0.34-0.39m.....0.53

Run-3 jetted-3.29m; penetration-4.06m; recovery-1.07m
Clay, dark gray (5Y 4/1), silty; laminations of silty fine grained sand (to 1 cm thick).....0.21

Sand, very dark gray (5Y 3/1), fine grained; micaceous.....0.23

Clay, silty; fine grained sand lamination this interval at 0.04-0.05m...0.20

Sand, dark gray (5Y 4/1), fine grained; micaceous; few scattered shell fragments (about a mm).....0.36

Run-4 jetted-4.03m; penetration-6.04m; recovery-1.52m
Sand, very dark gray (5Y 3/1), fine to very fine grained; micaceous; scattered shell fragments (to 1cm); in this interval: silty clay layer at 0.45-0.50m; widely scattered shells between 0.42-0.90m (1mm); silty clay layer with shell fragments at 0.91-0.96m; abundant shell fragments (bivalves, a few mm) silty sand at 1.04-1.06m; abundant shell fragments silty clay with sand at 1.28-1.32m.....1.50

CORE C18 RUN-1, RUN-2

Run-1
 Sand, dark gray (5Y 4/1), fine to very fine grained; micaceous; abundant to widely scattered shell fragments (<1mm- 1.5cm); shell fragments up to 4cm this interval at 2.00-2.09m.....2.09

Run-2 jetted-1.98m; penetration-2.59m; recovery-0.55
 Sand, dark gray (5Y 4/1), fine grained; micaceous; scattered shell fragments (mostly 1-2mm, also a bivalve of 2cm).....????

CORE C19 RUN-1, RUN-2, RUN-3

Run-1
 Sand, dark gray (2.5Y 4/0), fine to very fine grained; lightly scattered shell fragments, 1-2mm; grades into silty fine sand.....1.80

Sand, fine to coarse grained; silty; and gravel; micaceous; shell fragments up to 3cm.....0.10

Run-2 jetted-1.83m; penetration-4.88m; recovery-1.62m
 Sand, dark gray (5Y 4/1), fine to very fine grained; micaceous; scattered shell fragments up to 6cm; shell fragments up to 1cm common this interval at 0.98-1.09m.....1.09

Sand, light gray (5Y 6/1), medium with some fine grained; shell fragments up to 6cm (bivalve); this interval at 0.00-0.06m; pod of fine to medium sand, slightly silty this interval at 0.39-0.43m....0.46

Run-3 jetted-3.38m; penetration-5.89m; recovery-2.10m
 Sand, medium with fine grained; widely scattered gravel and shell fragments; gravel up to 5cm; shell fragments up to 4cm; scattered pods of mud (1cm size); cobble this interval at 1.85m.....1.70

Sand, fine grained; pod of silty fine sand this interval at 0.03-0.07m..0.38

CORE C20 RUN-1, RUN-2

Run-1
 Sand, dark olive gray (5Y 3/2), coarse with some fine grained; scattered shell fragments up to 3cm.....0.27

Cobble; sandy siltstone, in fine to medium sand; rounded gravel; shell fragments.....0.18

Sand, dark gray (5Y 4/1), fine grained; shelly; pods of silty sand and gravelly shell hash, shell up to 1-2mm.....0.37

Shell fragments in silty clay matrix with fine to medium sand and gravel; shell fragments up to 3cm.....0.10

Clay, silty; lenses of fine to medium grained sand; also gravel; lenses less than 1cm thick; some mica.....0.30

Clay, dark gray (5Y 4/1), slightly silty; lenses of medium to fine grained sand; micaceous; lenses <1cm; thin parting of clayey silt <1mm, black this interval at 0.43m and 0.72m.....1.27

Sand, fine grained; micaceous; with silty clay layers up to .5cm thick..0.09

Run-2 penetration-6.04m; recovery-5.09m

Sand, dark grayish brown (2.5Y 4/2), coarse to medium grained; shell fragments (up to 6cm) and rounded gravel (up to 2cm) increasing in abundance downward.....0.50

Cobble showing alternating layers of sandstone and siltstone; pebbles and shells commom.....0.06

Sand, dark gray (5Y 4/1), fine grained; abundant shell fragments (up to 2mm) and some rounded gravel (<1cm); shelly layer this layer at 0.83-0.84m.....0.44

Shell hash, sandy; fragments up to 3cm, some gravel; silty clay pods....0.08

Sand, fine grained; some silt.....0.03

Clay, dark gray (5Y 4/1), silty; micaceous; fine sand laminations (up to 1mm); crossbed of silty fine sand and gravel <3cm thick this interval at 0.26m.....0.39

Clay, dark gray (5Y 4/1), micaceous and silty, alternating with beds of micaceous silty fine grained sand; layering ranges from <1mm to 1cm for sandy layers and <1mm to 5cm for clayey layers; sporadic pods of silty medium and fine grained; sandy layers begin to range in thickness from <1mm to 8cm; this interval at 2.1 to 2.55m.....3.16

CORE C21

Sand, olive gray (5Y 5/2), coarse grained; few scattered shell fragments.....0.40

Sand, olive gray (5Y 5/2), coarse grained; and gravel; abundant biotritus, bivalves up to 10cm (quartz shelly sand).....0.46

Clay, gray (5Y 4/1), silty; plastic; with coarse sand pockets

this interval between 0.04-0.09m.....1.34

CORE C22

Sand, olive gray (5Y 4/2), coarse grained; lot of shell fragments
up to 6cm long).....0.40

Sand, olive gray (5Y 4/2), coarse to medium grained; scattered
shell frgments.....0.45

Sand, olive gray (5Y 4/2), medium grained; shell fragments.....0.65

Sand, medium grained.....0.15

Sand, olive gray (5Y 4/2), coarse grained; shell fragments up to
4cm long.....0.06

Sand, medium grained.....0.09

Sand, coarse grained; shell fragments up to 4cm long.....0.03

Sand, medium grained.....0.07

Sand, medium grained; abundant shell fragments.....0.15

Sand, gray (5Y 4/1), medium grained.....0.40

Sand, medium grained; abundant shell fragments.....0.05

Sand, medium grained; big oyster shell this interval at 0.30m.....0.40

Sand, medium to fine grained; scattered shell fragments.....0.15

Sand, very dark gray (5Y 3/1), fine grained; scattered shell fragments;
small silty clay pod this interval at 0.87m.....1.09

Sand, coarse grained.....0.04

Sand, very dark gray, (5Y 3/1), fine to medium grained; small amounts
of silt; scattered shell fragments.....0.08

Sand, olive gray (5Y 4/2), medium to coarse grained; gravel (quartz)
up to 2cm.....0.10

Sand, olive gray (5Y 4/2), medium to coarse grained.....0.69

Sand, olive gray (5Y 4/2), medium to fine grained; scattered shell

fragments; scattered gravel (quartz and rock) up to 2cm.....0.40

CORE C23

Clay, very dark gray (2.5Y 3/0), silty; smelly; small silty sand pocket
this interval at 0.17-0.19m; shelly layer this interval at 0.96m..1.55

Sand, silty; washed in???.....0.06

Clay, black (5Y 2.5/1), silty.....0.31

Sand, dark gray (2.5Y 4/0), silty; laminations of coarse to medium
sand up to 2cm thick; very micaceous; no shell fragments.....0.78

Sand, very fine grained; micaceous.....0.36

Sand, dark gray (5Y 4/1), very fine grained; micaceous.....0.70

Sand, coarse grained.....0.05

Sand, very fine grained; micaceous; silty clay this interval
at 0.00-0.02m.....0.10

Sand, gray (5Y 5/1), coarse grained; grading into below.....0.55

Sand, medium grained.....0.16

Sand, dark gray (5Y 4/1), medium to coarse grained.....0.59

Sand, coarse grained; gravel and pebbles up to 2cm.....0.20

Sand, medium to coarse grained.....0.55

Sand, fine to very fine grained; micaceous; shelly layer with fine sand
shell (biodetritus) to 5cm long, this interval at 0.07-0.15m.....0.21

CORE C24

Sand, dark gray (5Y 4/1), coarse to medium grained.....0.91

Sand, dark gray (5Y 4/1), coarse grained; and gravel; scattered shell
fragments up to 8cm.....0.30

Sand, dark gray (5Y 4/1), medium to fine grained; higher concentration
of finer grained material at bottom; some well-preserved bivalves

3-4cm long this interval at 0.35m.....0.40
 Sand, coarse to medium grained; scattered shell fragments.....0.13
 Sand, dark gray (2.5Y 4/1), medium to fine grained; scattered
 shell fragments.....1.16
 Clay, silty; interlaminated with medium to fine sand up to 1cm thick...0.06
 Sand, fine grained; shell fragments up to 7cm long.....0.20

CORE C25

Clay, dark gray (5Y 4/1), silty; very silty medium grained sand pods in
 this interval at: 0.03-0.12m (with scattered shell fragments), and
 0.16-0.22m, and 0.50-0.52m (with shell fragments up to 2cm), and
 0.70-1.03m, and 1.19-1.21m (with scattered shell fragments), and
 1.31-1.33m (with medium to fine sand).....1.35
 Sand, gray (5Y 5/1), coarse grained; shell fragments; becomes silty
 towards bottom; silty clay pod this interval at 0.20m.....0.50
 Sand, dark gray (5Y 4/1), fine grained; silty.....0.10
 Sand, gray (5Y 5/1), medium grained; grading into below.....0.15
 Sand, coarse grained.....0.45
 Clay, silty.....0.04
 Sand, coarse grained; cobble (5cm).....0.06
 Clay, dark gray (5Y 4/1), silty; and fine to very fine sand laminations
 up to 3cm thick.....0.65
 Sand, dark gray (5Y 4/1), very coarse grained; and gravel; large shell
 fragments up to 8cm; silty clay lens this interval at 0.44-0.45m...0.45
 Sand, gray (5Y 5/1), coarse to medium.....0.53

CORE C26

Sand, olive gray (5Y 5/2), fine to very fine grained; micaceous;
 fine grained sand with shell hash; fragments up to 1cm this
 interval at 1.10-1.14m and at 1.26-1.28m; silty fine grained

sand laminations 1cm thick at 1.20-1.25m; silty clay layer at 1.60-1.64m; color changes to dark gray (5Y 4/1) at 1.24m.....	1.71
Sand, fine to very fine grained; micaceous; some scattered shell fragments; shell fragments up to 8cm long this interval at 0.20-0.25m concentration of shell fragments at 0.33-0.36m.....	0.69
Sand, medium grained; shell fragments up to 2cm and clay balls 2cm dia..	0.13
Sand, fine grained; silty; silty clay pod this interval at 0.16-0.32m; silty clay layers at 0.72-0.75m and 0.84-0.87m.....	0.90
Clay, very dark gray (5Y 3/1), silty; laminations of silty fine grained sand; sand laminations up to 1cm thick; color changes to dark gray (5Y 4/1) this interval at 0.16m.....	0.63
Sand, fine grained; silty; with silty clay laminations; clay laminations vary between 1cm and 10cm thick; concentration of bivalve shells up to 1cm long fine sand matrix this interval at 0.04-0.13m; shell fragments up to 4cm long at 0.54-0.56m; crossbedded (?) clay layer at 0.56-0.62m; concentration of bivalve and gastropod shells up to 1.5cm, in fine sand matrix at 0.62-0.69m.....	1.02
CORE C27	
Sand, dark gray (5Y 4/1), coarse to very coarse grained; scattered shell fragments.....	0.12
Sand, dark gray (5Y 4/1), fine grained; micaceous; silty clay lamination this interval at 0.11m.....	0.13
Sand, coarse to medium grained; sandy shell hash (shell fragments up to 3cm long) this interval at 0.07-0.13m.....	0.20
Sand, very fine grained; micaceous; scattered shell fragments.....	0.08
Clay, dark gray (2.5Y 4/1), silty; shelly medium to coarse sand this interval at 0.08-0.11m; silty sand pods at 0.12-0.17m and 0.0.43-0.45m.....	1.20
Clay, dark gray (2.5Y 4/1), silty; small well compacted sand pod this interval at 0.03-0.05m.....	2.95
Silt, sandy; various amounts of fine sand.....	0.32
Gravel to coarse sand; gravel up to 7cm (quartz); small mud pod this interval at 0.10-0.15m.....	0.30

CORE C28

- Sand, medium to fine grained; colors as follows: light olive gray (5Y 6/2) up to 0.28m, dark gray (5Y 4/1) up to 1.30m, light olive gray (5Y 6/2) up to 1.59; shell fragment 2cm long this interval at 0.44m; exhibits planer bedding at 0.50-0.60m; silty clay layer thins from 3cm to <0.05cm at 1.99-2.02m.....2.12
- Sand, dark gray (5Y 4/1), fine to very fine grained; micaceous; scattered shell fragments <0.05cm; concentration of shell fragments some medium sand this interval at 1.62-1.72m; grading into below.....2.08
- Sand, medium to coarse grained.....0.15
- Sand, dark gray (5Y 4/1), fine to medium grained with interlamination silty clay; silty clay 3mm-1cm thick; sand 1-3cm thick.....0.67
- Sand, dark gray (5Y 4/1), medium grained; scattered shell fragments up to 1cm.....0.26
- Sand, dark gray (5Y 4/1), fine to very fine grained; silty; widely scattered shell fragments; becomes slightly coarser this interval at 5.75m.....1.00

CORE C29

- Sand, olive gray (5Y 5/2), medium to fine grained; some silt; scattered shell fragments up to 2mm; concentration of fragments this interval at 0.98-1.02m; and at 0.95-1.45m (these up to 3cm); color changes to dark gray (5Y 4/1) at 1.50m.....2.33
- Clay, dark gray (5Y 4/1), silty; well compacted; mud pods of less compaction this interval at 0.18m and 0.32m and 0.57m; fine grained sand pod at 2.27m (2mm thick).....2.89

CORE C30

- Clay, dark gray (5Y 4/1), silty; scattered shell fragments <1mm; fine sandy silt layer 3cm thick at a 45 degree angle this interval at 0.20m.....0.34
- Sand, fine grained; silty; shell fragments up to 3cm; peice of wood 2cm long this interval at 0.08m.....0.44

Clay, dark gray (5Y 4/1), silty with interlayers and silty fine sand;
with scattered shell fragments up to 1mm; clay layers 4-5cm;
sand layers 15-20cm.....0.56

Clay, dark gray (5Y 4/1), silty.....0.14

Sand, fine grained; silty; scattered shell fragments to 1mm.....0.29

Clay, dark gray (5Y 4/1), silty; widely scattered shell fragments <1mm
well compacted; shell fragment 2cm long this interval at 0.74m.....1.69

Clay, dark gray (5Y 4/1), silty; shell fragments absent; air pockets
in center of core this interval at 0.13-0.17m and 0.46-0.64m.....1.64

CORE C31 RUN-1, RUN-2

Run-1

Sand, pale yellow (5Y 7/4), medium grained; scattered shell fragments
up to 1mm; clam shell 3cm this interval at 0.31m; color changes
very dark gray (5Y 3/1) at 0.15-1.20m (bioturbation), pale
yellow (5Y 7/4) at 1.20-1.40m, dark gray (5Y 4/1) at 1.45-2.00m
(bioturbation); medium to coarse grained sand with higher
concentration of shell fragments at 2.40-2.54m,
and at 2.87-2.92m.....3.05

Run-2 penetration-3.11m; recovery-2.99m

Sand, dark gray (5Y 4/1), fine grained; some silt; shell fragments
up to 2mm; plastic plug this interval at 0.35-0.45m.....0.45

Sand, dark gray (5Y 4/1), fine grained; silty; scattered shell
fragments <1mm; very moist to wet (high water content).....1.51

Silt, sandy, fine grained; scattered shell fragments <1mm.....0.27

Sand, coarse grained; silty; shell fragments <2mm; upper contact
at 45 degree angle.....0.16

Silt, sandy, fine grained; shell fragments <1mm.....0.06

Sand, coarse grained; silty; upper contact at 45 degree angle.....0.09

Sand, dark gray (5Y 4/1), fine grained; silty; scattered shell
fragments up to 4cm.....0.26

CORE C32

Sand, dark gray (5Y 4/1), fine grained; silty; scattered shell fragments up to 2mm; large shell fragment (3cm long) this interval at 0.70m; becomes coarser at 0.85-1.05m.....	1.17
Silt; fine grained sandy; scattered shell fragments <1mm.....	0.11
Sand, dark gray (5Y 4/1), coarse grained; silty; grading into fine grained sand this interval at 0.04m; scattered shell fragments up to 3mm.....	0.28
Sand, fine grained; scattered shell fragments.....	0.49
Clay, silty.....	0.05
Sand, fine grained; scattered shell fragments.....	0.14
Clay, dark gray (5Y 4/1); several <1mm silty sand laminations; silty fine grained sand layer this interval at 0.17-0.18m; concentration of shell at bottom contact.....	0.25
Sand, dark grayish brown (2.5Y 4/2), fine grained; micaceous; silty; silty clay lamination (1mm thick) this interval at 0.14m; horizontal bedding visible; color changes to light olive brown (2.5Y 5/4) at 0.11m.....	0.16
Clay, light olive brown (2.5Y 5/4), silty; becomes coarser from 0.30m and down; color changes several times in this interval to gray (5Y 5/1) at 0.04m; and dark gray (5Y 4/1) at 0.05m; and dark grayish brown (2.5Y 4/2) at 0.30m.....	0.45
Sand, dark gray (5Y 4/1), very fine grained; silty ; micaceous; color changes several times this interval; from 0.13 to bottom alternating colors of olive gray (5Y 4/2) and yellowish brown (10YR 5/8) with fine material related to darker color and coarser material related to lighter colors.....	0.40
Sand, laminations of silty fine grained and medium grained; laminations range from 1mm to 0.5cm thick.....	0.15
Sand, medium to coarse grained; and gravel; (rounded).....	0.06
Sand, fine grained; micaceous; mud lens <1mm this interval at 0.04m	0.04
Sand, medium to coarse grained; and gravel.....	0.03
Sand, medium grained.....	0.08
Sand, medium grained; and gravel.....	0.04

Clay; with fine grained sand lenses.....	0.08
Sand, olive gray (5Y 4/2), fine grained; some silt; micaceous.....	0.54
Sand, dark gray (2.5Y 4/0), fine grained; some silt; micaceous; begin to have shell fragments increasing concentration with depth.....	0.20
Shell hash; some fine grained sand; mostly bivalves up to 1cm with trace gravel.....	0.26
Sand, dark gray (2.5Y 4/0), very fine grained; silty; micaceous; widely scattered shell fragments; shelly layer this interval at 0.10-0.12m.....	0.57

CORE C33

Sand, black (2.5Y 6/0), fine grained; silty; widely scattered shell fragments; interlayers of silty clay ranging from 0.5-6.0cm thick this interval from 0.0-0.95m; silty clay layers at 0.32-0.38m, and 0.45-0.48m (with .5cm layer of coarse sand below), and 0.64-0.67m; silty fine to medium sand layer at 0.50-0.57m; medium sand with shell fragments up to 4cm some silt at 0.68-0.73m; color changes to dark gray (2.5Y 4/0) at 0.48m.....	1.54
Sand, fine grained; silty.....	0.34
Clay, silty.....	0.03
Sand, fine grained; silty.....	0.04
Clay, silty; with several fine grained sand lenses.....	0.05
Sand, dark olive gray (5Y 3/2), coarse grained; and gravel; abundant shell fragments up to 5cm long; pod of mud this interval at 0.06m..	0.31
Sand, dark gray (2.5Y 4/0), fine grained; very silty; mud pods; scattered shell fragments.....	0.53
Silt, clayey; interlayered with silty clay, layers range 1-2cm; shell absent.....	0.13
Clay, very dark gray (2.5Y 3/0), silty; grading into below.....	0.15
Sand, dark gray (5Y 4/1), fine grained; silty; becomes less silty with depth; pod of mud this interval at 0.91m.....	1.34

Sand, dark gray (5Y 4/1), fine grained; gravelly.....0.17

Gravel, black (2.5Y 2/0); with silty fine sand; scattered shell fragments.....0.32

Silt, clayey; more clayey at top; some gravel at bottom.....0.16

Gravel; with silty fine sand; scattered shell fragments; gravelly silt layer this interval at 0.14-0.15m; higher concentration of shell fragments with some medium sand toward bottom.....0.26

Silt, black (2.5Y 2/0), clayey.....0.06

Gravel and shell fragments; with silty fine grained sand and some medium grained sand.....0.25

Clay, silty; interlayered with clayey silt; with gravel; shows horizontal bedding.....0.07

Gravel and scattered shell fragments; with medium to coarse sand and silt.....0.17

Sand, gray (5Y 5/1), interbedding of silty fine and medium grained; mud pod with medium sand this interval at ???; clay ball this interval at 0.09m.....0.10

Sand, gray (5Y 5/1), medium to fine grained; and gravel; trace clay; abundant shell fragments.....0.17

CORE C34

Sand, olive gray (5Y 5/2), medium grained; trace of coarse and fine grained sand; widely scattered shell fragments.....2.20

Sand, fine to medium grained; widely scattered shell fragments; mud lamination up to 2mm thick this interval at 0.15m; higher percent of medium sand at 0.20-0.27m.....0.27

Sand, dark gray (5Y 4/1), fine to very fine grained; widely scattered shell fragments; layer of abundant shell fragments 2cm thick this interval at 0.43m.....1.05

Sand, medium grained; shell fragments.....0.02

Sand, dark gray (5Y 4/1), very fine grained; silty; with layers of medium grained sand and shell fragments this interval at 0.13-0.14m, and 0.23-0.26m; pod of coarse sand at 0.33-0.38m;

0.5 cm thick layer of silty clay at 0.39m.....0.39
 Sand, olive gray (5Y 5/2), coarse grained; shell fragments; several
 mud pods.....0.17
 Sand, fine grained; and shell fragments.....0.06
 Sand, olive gray (5Y 5/2), coarse grained; abundant shell fragments.....0.11
 Sand, dark gray (f5Y 4/1) very fine grained; silty.....0.52

CORE C35

Sand, medium grained; in mud matrix; shell fragments up to 4cm.....0.08
 Clay, very dark gray (5Y 3/1); pods and discontinuous laminations
 of fine sand common; pods toward surface contain medium
 sand and mud; scattered fragments of wood this interval at:
 1.15-1.20m, and 1.35-1.56m, and 1.80-1.95m; color changes to dark
 gray (5Y 4/1) at 0.80m; abundant fine grained sand
 laminations at 4.15-4.60m; sand laminations increase in thickness
 and interlayers of clay becomes more silty and thinner
 at 5.25-5.42m.....5.42
 Sand, gray (5Y 5/1), medium to fine grained; grading to very fine
 sand at bottom; interlayered mud and fine grained sand this
 interval at 0.35-0.38m, and 0.42-0.46m; trace of gravel at bottom
 contact this interval at 0.48m.....0.48
 Clayey silt matrix; pods of greener more compacted clay; scattered
 shell fragments; colors: clay, dark greenish gray (5GY4/1);
 silt, dark gray (5Y 4/1).....0.12

CORE C36 RUN-1, RUN-2, RUN-3, RUN-4

Run-1

Sand, olive (5Y 5/3), medium to coarse grained; abundant shell fragments
 up to 5cm; abundant fine to medium sand, coarse sand common
 this interval at 0.72m.....1.25

Run-2

jetted-1.13m; penetration-2.41m; recovery-1.37m
 Sand, pale olive (5Y 6/3), medium grained; scattered shell fragments;
 plastic plug this interval at 0.22-0.32m; color changes to olive
 gray (5Y 5/2) this interval at 0.15m; silty clay pod with color of
 dark gray (5Y 4/1) this interval at 1.02m; grades into below.....1.15

Sand, fine to medium; scattered shell fragments.....0.23

Run-3 jetted-2.35m; penetration-3.08m; recovery-1.07m

NOTE: top 0.4m of tube empty; measurements not exact-core disturbed

Sand, olive (5Y 5/3), medium grained; abundant shell fragments; color changes to gray (5Y 5/1) this interval at 0.55m.....1.03

Sand, dark gray (5Y 4/1), fine grained; abundant shell fragments.....0.33

Run-4 jetted-2.99m; penetration-3.96m; recovery-1.01

Sand, gray (5Y 5/1), fine to medium grained; abundant shell fragments; darker colored parting this interval at 0.33m; plastic plug this interval at 0.77-0.87m.....1.00

CORE C37

Sand, dark gray (5Y 4/1), fine to very fine grained; micaceous; scattered shell fragments; concentration of shell fragments mostly Ensis this interval at 0.12-0.14m; laminations of silty clay up to 2cm thick at 0.53-0.65m and 1.29-1.30m grading into below.....2.00

Sand, dark gray (5Y 4/1), medium to fine grained; shelly layer in sand matrix, fragments up to 3cm this interval at 0.45-0.53m; shell layer in sand matrix, gastropods and bivalves up to 8cm at 0.75-0.80m.....0.82

Sand, dark gray (5Y 4/1), fine to very fine grained; micaceous; silty sand layer this interval at 0.31-0.33m; silty clay layers at 0.46 and 0.56 (1cm).....2.14

CORE C38

Sand, very dark gray (5Y 3/1), fine to very fine grained; micaceous; Ensis shell fragment 4cm long this interval at 0.81-0.84m.....1.03

Sand, dark olive gray (5Y 3/2), coarse grained; some gravel.....0.08

Sand, medium grained; silty.....0.03

Sand, medium to coarse grained; shell fragments up to 4cm.....0.06

Sand, very dark gray (5Y 3/1), medium to fine grained; silty clay this interval at 0.00-0.01m.....0.22

Sand, very dark gray (5Y 3/1), medium grained.....0.11
 Sand, very dark gray (5Y 3/1), fine to very fine grained; micaceous.....0.30
 Clay, silty; some fine grained sand; micaceous.....0.15
 Sand, coarse grained; silty; and gravel; shell fragments up to 7cm.....0.21
 Clay, dark gray (5Y 4/1), slighty silty; high degree of compaction;
 small pods of coarse sand this interval at 1.64-1.74m; 0.5cm
 thick layer of shell fragments this interval at 3.20m..... 3.96

CORE C39

Sand, dark gray (5Y 4/1), very fine grained; massive; scattered shell
 fragments up to 4cm Ensis; dark band this interval at 0.10-0.12m...1.54
 Sand, medium grained; and gravel; shell fragments.....0.05
 Sand, fine to very fine grained; some medium sand; micaceous.....0.22
 Sand, coarse to medium grained; trace of gravel.....0.03
 Sand, dark gray (5Y 4/1), fine to very fine grained; micaceous;
 scattered shell fragments; trace of subrounded gravel;
 concentration of gravel and shell fragments up to 4cm this
 interval at 0.46-0.56m; piece of wood 4cm long at
 1.28m; concentration of bivalve shells at 2.05-2.08m;
 layer of silty fine sand at 2.79-2.84m; layer of silty
 clay at 2.89-2.95m; shell hash with fragments up to
 3cm with coarse sand at 3.29-3.34m; interlaminations
 of silty clay and silty fine sand laminations up to 1cm thick
 at 3.42-3.46m.....3.59

CORE C40

Sand, dark gray (5Y 4/1), very fine grained; micaceous; massive; widely
 scattered shell fragments.....1.45
 Sand, dark gray (5Y 4/1), very fine grained; micaceous; massive;
 scattered shell fragments up to 1cm; several pods of silty fine
 sand this interval at 0.55-0.70m; 1cm wide shell layer (clams 1cm
 at an angle) at 0.80m.....1.53
 Sand, dark gray (5Y 4/1), very fine grained; micaceous; massive; widely

scattered shell fragments; 1cm thick lenses of silty fine sand
common.....1.49

CORE C41

Sand, dark gray (5Y 4/1), fine to very fine grained; silty; micaceous;
widely scattered shell fragments; in this interval: 1cm wide layer
abundant shell fragments <1cm oriented at 45 degree angle at
0.30-0.35m; horizontal layer of abundant shell fragments 1cm at
0.42-0.44m; abundance of Ensis at 0.20m.....1.31

Sand, dark greenish gray (5GY 4/1), fine to very fine grained; micaceous;
silty; widely scattered shell fragments up to 1cm; in this interval:
decrease in sand and increase in clay content at 0.37m; silty clay
with scattered occurrences of very fine sand at 0.55m; scattered
grains of coarse sand below 0.54m.....0.74

Clay; some silt; occasional larger grains.....0.17

Sand, gray (5Y 5/1), medium to coarse grained; and gravel, scattered
shell fragments <1cm.....0.36

Sand, medium to coarse grained.....0.03

Sand, gray (5Y 5/1), fine to very fine grained; widely scattered
shell fragments up to 1cm; gathering of shell fragments including
3cm Ensis this interval at 1.14m.....1.36

CORE C42

Sand, very dark gray (2.5Y 3/1), very fine grained; micaceous.....0.13

Sand, coarse grained; and gravel; shell fragments up to 1cm.....0.02

Sand, medium to fine grained.....0.05

Dark gray (2.5Y 4/1); interlaminations of medium to fine grained
sand and silty clay laminations up to 2cm thick.....0.28

Sand, coarse grained; shelly; shell fragments up to 2cm.....0.09

Sand, dark gray (2.5Y 4/1), fine grained; micaceous; scattered shell
fragments; silty sand layer this interval at 0.15m.....1.00

Sand, medium to fine grained; micaceous.....0.48

Sand, dark gray (5Y 4/1), medium to fine grained; micaceous; shell fragments up to 2cm.....0.25

Sand, dark gray (5Y 4/1), very fine grained; micaceous; variable amounts of silt and clay along core; in this interval: silty sand at 0.00-0.40m; clayey sand at 0.40-0.70m; silty sand at 0.70-0.81m....0.81

Sand, very fine grained; silty; clayey; variable amounts of silty clay along the core..no laminations pattern, looks lke disturbed lenses of sand, silt and clay; in this layer: silty clay layer at 0.05-0.07m; gastropod at 0.27m.....1.52

Clay, dark gray (5Y 4/1), silty; pods and stringers of silty fine sand; scattered shell fragments 1mm along clay sand boundary; in this interval: 3cm oval pebble at 0.92m; becoming more sandy at 1.17m...1.38

Sand, gray (5Y5/1), medium to fine grained; micaceous.....0.11

CORE C43

Sand, dark gray (5Y 4/1), fine to very fine grained; micaceous; mud pod this interval at 0.78-0.80m; layer of coarse shelly sand, shell fragments up to 6cm at 1.24-1.30m.....1.77

Sand, fine grained; widely scattered shell fragments; shell fragments up to 3cm this interval at 1.48m.....1.48

Sand, fine grained; interlaminated with silty clay; laminations up to 2cm thick.....0.25

Sand, dark gray (2.5Y 4/1), very fine grained; micaceous; with silty sand and clay laminations up to 3cm long.....1.67

CORE C44

Sand, dark gray (5Y 4/1), fine to very fine grained; micaceous; shelly layer 2cm thick this interval at 0.23m.....1.56

Sand, coarse grained; shelly; fragments up to 8cm.....0.09

Sand, dark gray (5Y 4/1), medium to fine grained; micaceous; abundant shell fragments; shell fragments up to 5cm throughout; shelly sand layers this interval at 0.13-0.17m and 1.48-1.52m and 1.73-1.79m; abundance of bivalve shells this interval at 1.87-2.05m.....2.35

Sand, coarse grained; interlaminated with silty clay; laminations up to 10cm thick; coarse sand - color gray (5Y 6/1); silty sand - color gray (2.5Y 5/1); piece of wood (sample taken) 6cm long this interval at 0.80m.....1.15

Sand, dark gray (5Y 4/1), medium to fine grained; widely scattered shell fragments.....0.09

CORE C45

Sand, fine to very fine grained; micaceous.....0.02

Sand, coarse to medium grained; scattered shell fragments up to 1mm.....0.08

Sand, fine to very fine grained; micaceous; scattered shell fragments...0.05

Sand, very dark gray (2.5Y 7/0), muddy; some shell fragments.....0.10

Clay, dark gray (5Y 4/1), silty; with laminations of shell hash and silty sand up to 2cm thick.....1.20

Clay, silty; laminations of muddy sand up to 3cm.....0.15

Sand, dark gray (5Y 4/1), medium grained; scattered shell fragments....0.61

Sand, coarse grained; shell fragments up to 7cm, gastropod and bivalve..0.15

Sand, dark gray (5Y 4/1), medium to fine grained; scattered shell fragments; silty clay lense up to 2mm this interval at 0.59m.....1.14

Sand, coarse grained; abundant shell fragments up to 5cm, bivalves.....0.22

Sand, gray (5Y 5/1), medium grained; silty fine sand layer showing more compaction this interval at 0.30-0.38m.....0.49

CORE C46

Sand, dark gray (5Y 4/1), fine grained; micaceous; scattered shell fragments; in this interval: concentration of shell fragments at 0.30-0.40m; silty clay with very fine sand at 0.40-0.44m.....0.76

Sand, coarse grained; shelly; silty clay; shell fragments up to 4cm.....0.19

Clay, silty; scattered shell fragments.....0.10

Sand, silty; scattered shell fragments.....	0.10
Sand, silty; with laminations of silty clay up to 2cm.....	0.16
Sand, dark gray (5Y 4/1), medium grained; scattered shell fragments.....	0.24
Sand, gray (5Y 5/1), medium grained; small amount of silt and clay; scattered shell fragments; shell hash this interval at 0.05-0.11m..	0.34
Sand, gray (5Y 5/1), fine grained; interlaminated with silty clay; laminations range from 2-10cm; shell hash with fine sand this interval at 0.32-0.36m.....	1.21
Clay, gray (5Y 5/1), silty; laminations of fine sand; laminations range from 1-5cm; in this interval: coarse sand layer at 0.36-0.42m; pod of coarse shelly sand at 1.38-1.42m; shell fragment 5cm at 1.60m.....	1.68
Sand, coarse grained; shelly; fragments up to 4cm.....	0.06
Sand, dark gray (5Y 4/1), medium grained; scattered shell fragments <1mm.....	0.48
Sand, medium to fine grained; with silty clay laminations up to 2cm.....	0.16
Sand, coarse grained; abundant shell fragments; silty clay layer this interval at 0.03-0.05m.....	0.28
Sand, medium to fine grained; scattered shell fragments about 1mm.....	0.36

CORE C47

Sand, dark gray (5Y 4/1), fine to very fine grained; micaceous; silty clay lamination this interval at 0.40-0.43m.....	0.56
Clay, dark gray (5Y 4/1), slightly silty; with laminations of coarse sand and fine sand; laminations range from 1-5cm; several large shell fragments up to 8cm this interval at 0.99m.....	1.84
Sand, coarse grained; shelly; scattered shell fragments up to 5cm; silty clay layer this interval at 0.20-0.30m.....	0.45
Sand, gray (5Y 5/1), medium to coarse grained; widely scattered shell fragments up to 1mm; trace of subangular gravel.....	0.70

CORE C48 RUN-1, RUN-2, RUN-3

Run-1

Sand, light olive brown (2.5Y 4/4), medium to coarse grained; scattered shell fragments up to 2cm.....0.82
Sand, olive gray (5Y 4/2), fine to coarse grained; fewer scattered shell fragments than above.....1.06

Run-2 jetted-1.92m; penetration-4.39m; 3.99m

Sand, light olive gray (5Y 6/2), coarse to medium grained; with pods of darker colored coarse to medium sand; trace of shell fragments up to 2mm; in this interval: plastic plug at 0.47-0.57m; large shell fragment 5cm at 1.42m; layer of dark gray coarse to medium grained sand, olive gray (5Y 4/2) at 1.50-1.66m; and 1.70-2.02m....2.02

Sand, dark gray (5Y 4/1), coarse to medium grained; scattered shell fragments; pods of light brownish grey (2.5Y 6/2).....1.00

Sand, fine to medium grained.....0.13

Sand, dark gray (5Y 4/1), coarse to medium grained; pods of light brownish gray (2.5Y 6/2); layer of medium to fine sand this interval at 0.25-0.27m; fine sandy silt at 0.71-0.74m.....0.80

Run-3 jetted-4.24m; penetration-6.04m; recovery-1.22m

Sand, olive gray (5Y 4/2), medium to fine grained; widely scattered shell fragments; in this interval: becoming coarse to medium grained at 1.40m; becomes very shelly, fragments up to 1.5cm grayish brown (2.5Y 5/2) at 1.60m.....1.91

Sand, dark gray (5Y 4/1), medium to fine grained; plastic plug this interval at 0.11-0.19m.....0.27

CORE C49

Sand, light olive gray (5Y 6/2), medium to coarse grained; widely scattered shell fragments.....0.50

Sand, olive gray (5Y 5/2), medium to coarse grained; widely scattered shell fragments; in this interval: a pod of color light olive gray (5Y 6/2) at 0.20-0.25m; larger percentage of coarse sand near bottom.....1.11

Sand, dark gray (5Y 4/1), coarse to medium grained; scattered shell fragments up to 1cm.....1.52

Silt, very clayey.....0.02

Sand, olive gray (5Y 5/2), fine to medium grained; scattered shell fragments; gets finer toward bottom; shell fragments to 2.5cm.....0.86

Sand layers, dark gray (5Y 4/1), fine grained and silty fine grained....0.13

Clay, silty; pods of medium to coarse shelly sand; shell fragments up to 3cm.....0.21

Clay, gray (5Y 5/1), silty; pods of silty fine shelly sand.....0.22

Clay, silty; and shelly medium to fine grained sand in patches; gravel in medium to fine grained sand ; shells up to 3cm.....0.56

Sand, fine to very fine grained; micaceous; widely scattered shell fragments up to 0.5cm.....0.61

CORE C50

Silt, dark gray (5Y 4/1); micaceous; with very fine sand and clay; pod of fine sand this interval at 0.42m; grading into below.....0.54

Clay, silty; micaceous.....0.30

Sand, very dark gray (5Y 3/1), patches of fine grained sand and clay mottled; more sandy and less silty toward bottom.....0.29

Clay, gray (5Y 5/1).....0.41

Clay, dark gray (2.5Y 4/1), silty; well compacted.....0.46

Clay.....1.07

Clay, dark gray (2.5Y 4/1), silty; well compacted; scattered shell fragments this interval at 0.18m and 0.53m.....1.53

Clay, silty; compacted; shell concentrations this interval at 0.54m and 0.70m.....1.11

Clay, very dark gray (5Y 3/1), silty; fine sandy.....0.06

Shell hash, dark gray (5Y 4/1), in clay matrix.....0.39



